

ASSESSMENT REAL PROPERTY TAX LIST FOR YEAR 2020

COUNTY NO. 20 UNION

PAGE NO. 1

[illegible]

254100

36075

269624

00

269624

Block No. Lot No. Qualification Account No.	Land Dimensions Building Description Additional Lots Acreage	Prop. Class	Owner's Name Address City State Property Location	Billing Code Zip Code	Land Improvements Exemption Net Total	# M	Compl. Mo. Day	Prorated Assessment	Total Real Property Tax	Special Tax	Net Amount of Tax
3.04 9	ADDITION RENOS	2	LUND, ERIK HENRY & MEGAN ANN 1457 ORCHARD ROAD MOUNTAINSIDE, NJ 1457 ORCHARD ROAD	00000 07092	0 205300 205300	09	03 01	153975	302407		302407
3.10 30	ADDITION/RENO	2	FALSO, ANTHONY & SARAH JANE 386 FOREST HILL WAY MOUNTAINSIDE, NJ 386 FOREST HILL WAY	07092	0 68900 68900	05	07 01	28708	56383		56383
3.14 21	ADDITION	2	SERVELLO, DAVID AND JOSEPHINE 1596 GROUSE LANE MOUNTAINSIDE, NJ 1596 GROUSE LANE	00660 07092	0 69500 69500	06	06 01	34750	68249		68249
3.17 139	ADDITION/RENOS	2	COSTA, ABRAAO & MENDES, ALEXA 280 FRIAR LANE MOUNTAINSIDE, NJ 280 FRIAR LANE	00000 07092	0 281000 281000	04	08 01	93667	183962		183962
3.17 140	INGROUND POOL	2	LUACES, SONIA & ANTHONY 240 ROBIN HOOD ROAD MOUNTAINSIDE, NJ 240 ROBIN HOOD ROAD	00660 07092	0 27700 27700	04	08 01	9233	18134		18134
3.24 6.16	ADDITION/RENOS	2	PAREDES, ANTONIO & MARIA 231 PEMBROOK ROAD MOUNTAINSIDE, NJ 231 PEMBROOK ROAD	07092	0 76500 76500	07	05 01	44625	87644		87644
5.01 31	ADDITION	2	LEUNG, LAM & SUNG, JACKIE 396 NEW PROVIDENCE ROAD MOUNTAINSIDE, NJ 396 NEW PROVIDENCE ROAD	00000 07092	0 295100 295100	05	07 01	122958	241490		241490
5.02 20	ADDITION/RENO	2	BUNTING, DANA L 1197 RIDGE DRIVE MOUNTAINSIDE, NJ 1197 RIDGE DRIVE	05685 07092	0 110000 110000	09	03 01	82500	162030		162030
5.03 8	ADDITION	2	FABIO, JOSEPH R. & LISA A. 341 SHORT DRIVE MOUNTAINSIDE, NJ 341 SHORT DRIVE	00672 07092	0 29900 29900	04	08 01	9967	19575		19575
5.06 10	ADDITION/RENO	2	DAVID, JOHN S & BIANCA I 322 CENTRAL AVENUE MOUNTAINSIDE, NJ 322 CENTRAL AVENUE	00000 07092	0 396700 396700	04	08 30	132233	259706		259706
5.09 5	RENOVATIONS	2	DELUCA, FRANCESCO M & ESPANA, R M 372 UPLAND ROAD MOUNTAINSIDE, NJ 372 UPLAND ROAD	00000 07092	0 103100 103100	11	01 01	94508	185614		185614
5.18 11	FINISHED BSMT	2	BROWN, C. COADY & THERESA P. 1143 PEACHTREE LANE MOUNTAINSIDE, NJ 1143 PEACHTREE LANE	00000 07092	0 18800 18800	04	08 01	6267	12308		12308
5.21 24	DECK RENOVATIONS	2	QUISUMBING, ALBERT AND MILAGROS 1155 SAWMILL ROAD MOUNTAINSIDE, NJ 1155 SAWMILL ROAD	00170 07092	0 30200 30200	05	07 01	12583	24713		24713
5.21 28	TOTAL RENO	2	LACASSE, LIAM & MARISSA 301 CHERRY HILL ROAD MOUNTAINSIDE, NJ 301 CHERRY HILL ROAD	00000 07092	0 140100 140100	11	01 01	128425	252227		252227

Block No. Lot No. Qualification Account No.	Land Dimensions Building Description Additional Lots Acreage	Prop. Class	Owner's Name Address City State Property Location	Billing Code Zip Code	Land Improvements Exemption Net Total	# M	Compl. Mo. Day	Prorated Assessment	Total Real Property Tax	Special Tax	Net Amount of Tax
7.04 22	INGROUND POOL	2	BASILE, THOMAS 236 SUMMIT ROAD MOUNTAINSIDE, NJ 236 SUMMIT ROAD	00660 07092	0 20000 20000	05	07 30	8333	16366		16366
7.05 9	ADDITION/RENO	2	KLIMEK, THOMAS & RICCI, JACLYN 1074 SUNNY VIEW ROAD MOUNTAINSIDE, NJ 1074 SUNNY VIEW ROAD	00000 07092	0 293000 293000	03	09 01	73250	143863		143863
8.02 9	PAVILION	2	MENAKER, SUSAN D 1595 BROOKSIDE ROAD MOUNTAINSIDE, NJ 1595 BROOKSIDE ROAD	00660 07092	0 6500 6500	07	05 30	3792	7447		7447
10.02 11	ADDITION	2	SALVATO, FRANK & LISA 153 MOUNTAINVIEW DRIVE MOUNTAINSIDE, NJ 153 MOUNTAINVIEW DRIVE	00660 07092	0 60400 60400	05	07 01	25167	49428		49428
10.04 1	EXEMPT TO TAX	2	FERNWOOD ROAD COMPANY LLC 1430 FERNWOOD ROAD MOUNTAINSIDE, NJ 1430 FERNWOOD ROAD	07092	297900 173100 471000	11	01 30	431750	847957		847957
10.04 1	FINISH BSMT REN	2	FERNWOOD ROAD COMPANY LLC 1430 FERNWOOD ROAD MOUNTAINSIDE, NJ 1430 FERNWOOD ROAD	07092	0 76500 76500	04	08 01	25500	50082		50082
15.02 14	ADDITION/RENO	2	FORBES, PATRICIA & PHILIP B 1375 STONY BROOK LANE MOUNTAINSIDE, NJ 1375 STONY BROOK LANE	00154 07092	0 21600 21600	03	09 01	5400	10606		10606
15.02 19	FINSIH BSMT	2	SOUTHWICK, LAUREN & DUNLAP, K 1357 STONY BROOK LANE MOUNTAINSIDE, NJ 1357 STONY BROOK LANE	00660 07092	0 18200 18200	12	12 01	18200	35745		35745
15.03 6	ADDITION/RENO	2	GARBER, PAUL R & BARBARA 1375 MOHAWK DRIVE MOUNTAINSIDE, NJ 1375 MOHAWK DRIVE	00000 07092	0 233400 233400	07	05 01	136150	267399		267399
15.04 8	ADDITION/RENOS	2	OLESIAK, JAREK 4 RIDGE DRIVE EAST HANOVER, NJ 297 GARRETT ROAD	00000 07936	0 299200 299200	03	09 01	74800	146907		146907
15.05 16	ADDITION	2	VAN KIRK, JOSEPH & GRACE 365 OLD TOTE ROAD MOUNTAINSIDE, NJ 365 OLD TOTE ROAD	00000 07092	0 21100 21100	07	05 01	12308	24173		24173
15.09 2	RENOVATIONS	2	GALLUCCI, GLEN, TRUSTEE 204 EVERGREEN COURT MOUNTAINSIDE, NJ 204 EVERGREEN COURT	00660 07092	0 43900 43900	04	08 01	14633	28739		28739
15.09 13	ADDITION/RENOS	2	PATRICCO, MICHAEL & BARNETT, E 50% 248 EVERGREEN COURT MOUNTAINSIDE, NJ 248 EVERGREEN COURT	07092	0 78400 78400	04	08 01	26133	51325		51325
15.09 48.09	FINISH ATTIC	2	RADONJIC, DRAGAN & KRISTINA 207 ECHO RIDGE WAY MOUNTAINSIDE, NJ 207 ECHO RIDGE WAY	07092	0 17200 17200	06	06 01	8600	16890		16890

Block No. Lot No. Qualification Account No.	Land Dimensions Building Description Additional Lots Acreage	Prop. Class	Owner's Name Address City State Property Location	Billing Code Zip Code	Land Improvements Exemption Net Total	# M	Compl. Mo. Day	Prorated Assessment	Total Real Property Tax	Special Tax	Net Amount of Tax
15.09 48.19	FINISH BSMT	2	KRUMHOLZ, MARTIN & CARYL 517 ECHO RIDGE WAY MOUNTAINSIDE, NJ 517 ECHO RIDGE WAY	07092	0 26100 26100	09	03 30	19575	38445		38445
15.13 2	INGROUNDPOOL	2	KING, DAVID R & ESTHER A 313 INDIAN TRAIL MOUNTAINSIDE, NJ 313 INDIAN TRAIL	00660 07092	0 24400 24400	04	08 01	8133	15973		15973
16.06 21	INGROUND POOL	2	CERULLO, GIOVANNI AND CHRISTA 1260 POPLAR AVENUE MOUNTAINSIDE, NJ 1260 POPLAR AVENUE	00660 07092	0 34500 34500	03	09 01	8625	16940		16940
16.08 23	KIT BATH RENOS	2	KAMPE, LORELEI 1271 WOOD VALLEY ROAD MOUNTAINSIDE, NJ 1271 WOOD VALLEY ROAD	00000 07092	0 16300 16300	06	06 01	8150	16007		16007
22.01 8.05	PORCH/KITCHEN	2	BASILE, ANTHONY AND ANN MARIE 7 LITTLE COURT MOUNTAINSIDE, NJ 7 LITTLE COURT	00672 07092	0 15800 15800	07	05 01	9217	18102		18102
22.03 3	ADDITION/RENO	2	DOHERTY, SUSAN M & MARK J 1140 WYCHWOOD ROAD MOUNTAINSIDE, NJ 1140 WYCHWOOD ROAD	01530 07092	0 74000 74000	09	03 01	55500	109002		109002

TAXING DISTRICT NO. 10 MOUNTAINSIDE BORO

COUNTY NO. 20 UNION

NAME OF OWNER ADDITIONAL OWNERS	LIST TYPE	LIST YEAR	PAGE NO.	BLOCK NO.	LOT NO.	LOT QUALIFIC.	ACCT. NO.	-----PROPERTY----- CLASS LOCATION
BASILE, ANTHONY AND ANN MARIE	ADDED	2021	03	22.01	8.05		2	7 LITTLE COURT
BASILE, THOMAS	ADDED	2021	02	7.04	22		2	236 SUMMIT ROAD
BROWN, C. COADY & THERESA P.	ADDED	2021	01	5.18	11		2	1143 PEACHTREE LANE
BUNTING, DANA L	ADDED	2021	01	5.02	20		2	1197 RIDGE DRIVE
BURCHALA, R. & CORNOG, E. III	ADDED	2020	01	5.20	14		2	1141 CORRINNE TERRACE
CERULLO, GIOVANNI AND, CHRISTA	ADDED	2021	03	16.06	21		2	1260 POPLAR AVENUE
COSTA, ABRAAO & MENDES, ALEXA	ADDED	2021	01	3.17	139		2	280 FRIAR LANE
DAVID, JOHN S & BIANCA I	ADDED	2021	01	5.06	10		2	322 CENTRAL AVENUE
DELUCA, FRANCESCO M & ESPANA, R M	ADDED	2021	01	5.09	5		2	372 UPLAND ROAD
DOHERTY, SUSAN M & MARK J	ADDED	2021	03	22.03	3		2	1140 WYCHWOOD ROAD
FABIO, JOSEPH R. & LISA A.	ADDED	2021	01	5.03	8		2	341 SHORT DRIVE
FALSO, ANTHONY & SARAH JANE	ADDED	2021	01	3.10	30		2	386 FOREST HILL WAY
FERNWOOD ROAD COMPANY LLC	ADDED	2021	02	10.04	1		2	1430 FERNWOOD ROAD
FERNWOOD ROAD COMPANY LLC	ADDED	2021	02	10.04	1		2	1430 FERNWOOD ROAD
FORBES, PATRICIA & PHILIP B	ADDED	2021	02	15.02	14		2	1375 STONY BROOK LANE
GALLUCCI, GLEN, TRUSTEE	ADDED	2021	02	15.09	2		2	204 EVERGREEN COURT
GARBER, PAUL R & BARBARA	ADDED	2021	02	15.03	6		2	1375 MOHAWK DRIVE
KAMPE, LORELEI	ADDED	2021	03	16.08	23		2	1271 WOOD VALLEY ROAD
KING, DAVID R & ESTHER A	ADDED	2021	03	15.13	2		2	313 INDIAN TRAIL
KLIMEK, THOMAS & RICCI, JACLYN	ADDED	2021	02	7.05	9		2	1074 SUNNY VIEW ROAD
KRUMHOLZ, MARTIN & CARYL	ADDED	2021	03	15.09	48.19		2	517 ECHO RIDGE WAY
LACASSE, LIAM & MARISSA	ADDED	2021	01	5.21	28		2	301 CHERRY HILL ROAD
LEUNG, LAM & SUNG, JACKIE	ADDED	2021	01	5.01	31		2	396 NEW PROVIDENCE ROAD
LUACES, SONIA & ANTHONY	ADDED	2021	01	3.17	140		2	240 ROBIN HOOD ROAD
LUND, ERIK HENRY & MEGAN ANN	ADDED	2021	01	3.04	9		2	1457 ORCHARD ROAD
MAMMARO, FRANK & KELLY	ADDED	2020	01	5.06	2		2	1207 FOOTHILL WAY
MENAKER, SUSAN D	ADDED	2021	02	8.02	9		2	1595 BROOKSIDE ROAD
OLESIK, JAREK	ADDED	2021	02	15.04	8		2	297 GARRETT ROAD
PAREDES, ANTONIO & MARIA	ADDED	2021	01	3.24	6.16		2	231 PEMBROOK ROAD
PATRICCO, MICHAEL & BARNETT, E 50%	ADDED	2021	02	15.09	13		2	248 EVERGREEN COURT
QUISUMBING, ALBERT AND MILAGROS	ADDED	2021	01	5.21	24		2	1155 SAWMILL ROAD
RADONJIC, DRAGAN & KRISTINA	ADDED	2021	02	15.09	48.09		2	207 ECHO RIDGE WAY
SALVATO, FRANK & LISA	ADDED	2021	02	10.02	11		2	153 MOUNTAINVIEW DRIVE
SERVELLO, DAVID AND JOSEPHINE	ADDED	2021	01	3.14	21		2	1596 GROUSE LANE
SOUTHWICK, LAUREN & DUNLAP, K	ADDED	2021	02	15.02	19		2	1357 STONY BROOK LANE
VAN KIRK, JOSEPH & GRACE	ADDED	2021	02	15.05	16		2	365 OLD TOTE ROAD

TAXING DISTRICT NO. 10 MOUNTAINSIDE BORO

COUNTY NO. 20 UNION

PAGE	LAND	ASSESSMENTS	TOTAL	PRORATED	REGULAR	TAXES SPECIAL	TOTAL
		IMPROVE					
0001	ADDED 2020 PAGE 0	TOTALS ----- 254,100	254,100	36,075	2,696.24	.00	2,696.24
0001	ADDED 2021 PAGE 0	TOTALS ----- 1,852,800	1,852,800	954,399	18,744.42	.00	18,744.42
0002	ADDED 2021 PAGE 297,900	TOTALS ----- 1,362,500	1,660,400	864,016	16,969.27	.00	16,969.27
0003	ADDED 2021 PAGE 0	TOTALS ----- 191,100	191,100	109,200	2,144.69	.00	2,144.69

10 MOUNTAINSIDE BORO

20 UNION

ADDED ASSESSMENT DISTRICT SUMMARY FOR TAX YEAR 2020

CLASS	COUNT	----- LAND	FULL ASSESSED IMPROVMNT	VALUATION EXEMPTNS	----- NET	PRORATED ASSESSMENT	GENERAL TAX RATE	TOTAL TAXES (GENERAL)	TOTAL TAXES (SPECIAL)	TOTAL AMOUNT OF TAXES
1	0	0	0		0	0		.00	.00	.00
2	2	0	254,100		254,100	36,075		2,696.24	.00	2,696.24
3A	0	0	0		0	0		.00	.00	.00
3B	0	0	0		0	0		.00	.00	.00
4A	0	0	0		0	0		.00	.00	.00
4B	0	0	0		0	0		.00	.00	.00
4C	0	0	0		0	0		.00	.00	.00
6A	0	0	0		0	0		.00	.00	.00
6B	0	0	0		0	0		.00	.00	.00
6C	0	0	0		0	0		.00	.00	.00
TOTAL	2	0	254,100		254,100	36,075	7.474	2,696.24	.00	2,696.24

ADDED ASSESSMENT DISTRICT SUMMARY FOR TAX YEAR 2021

CLASS	COUNT	----- LAND	FULL ASSESSED IMPROVMNT	VALUATION EXEMPTNS	----- NET	PRORATED ASSESSMENT	GENERAL TAX RATE	TOTAL TAXES (GENERAL)	TOTAL TAXES (SPECIAL)	TOTAL AMOUNT OF TAXES
1	0	0	0		0	0		.00	.00	.00
2	34	297,900	3,406,400		3,704,300	1,927,615		37,858.38	.00	37,858.38
3A	0	0	0		0	0		.00	.00	.00
3B	0	0	0		0	0		.00	.00	.00
4A	0	0	0		0	0		.00	.00	.00
4B	0	0	0		0	0		.00	.00	.00
4C	0	0	0		0	0		.00	.00	.00
6A	0	0	0		0	0		.00	.00	.00
6B	0	0	0		0	0		.00	.00	.00
6C	0	0	0		0	0		.00	.00	.00
TOTAL	34	297,900	3,406,400		3,704,300	1,927,615	1.964	37,858.38	.00	37,858.38

10 MOUNTAINSIDE BORO		BREAKDOWN OF ADDED, OMITTED & ROLLBACK TAXES				20 UNION	
ASSESSED VALUATIONS	TOTAL AMOUNT OF TAXES	TAXES DUE COUNTY	TAXES DUE CTY LIBRARY	TAXES DUE CTY HEALTH	TAXES DUE CTY OPEN SP	TOTAL TAXES DUE COUNTY	

2017 OMIT ASSMT	0	.00	.00	.00	.00	.00
2018 OMIT ASSMT	0	.00	.00	.00	.00	.00
2019 OMIT ASSMT	0	.00	.00	.00	.00	.00
2020 OMIT ASSMT	0	.00	.00	.00	.00	.00
2021 OMIT ASSMT	0	.00	.00	.00	.00	.00
2017 RLBK ASSMT	0	.00	.00	.00	.00	.00
2018 RLBK ASSMT	0	.00	.00	.00	.00	.00
2019 RLBK ASSMT	0	.00	.00	.00	.00	.00
2020 RLBK ASSMT	0	.00	.00	.00	.00	.00
2021 RLBK ASSMT	0	.00	.00	.00	.00	.00
2020 ADDED ASSMT	36,075	2,696.24	650.79	.00	.00	19.84 670.63
2021 ADDED ASSMT	1,927,615	37,858.38	9,136.89	.00	.00	289.15 9,426.04
2020 OM/AD ASSMT	0	.00	.00	.00	.00	.00
** TOTAL **	1,963,690	40,554.62	9,787.68	.00	.00	308.99 10,096.67

I, -----, ASSESSOR OF MOUNTAINSIDE BORO DO SWEAR (OR AFFIRM) THAT THE FOREGOING LIST CONTAINS THE VALUATIONS MADE BY ME, TO THE BEST OF MY ABILITY, OF ALL THE PROPERTY LIABLE TO TAXATION IN THE TAXING DISTRICT IN WHICH I AM THE ASSESSOR AND THAT I HAVE VALUED THE SAME, WITHOUT FAVOR OR PARTIALITY, AND HAVE MADE SUCH DEDUCTIONS ONLY FOR DEBT AND EXEMPTIONS AS ARE PRESCRIBED BY LAW.

ASSESSOR

SWORN AND SUBSCRIBED BEFORE ME THIS ____ DAY OF _____, 2021

COUNTY TAX ADMINISTRATOR

THIS IS TO CERTIFY THAT THE ABOVE ADDED AND OMITTED LISTS ARE A TRUE AND COMPLETE RECORD OF THE ADDED AND OMITTED TAXES ASSESSED FOR THE YEAR 2021 IN THE TAXING DISTRICT OF MOUNTAINSIDE BORO IN THE COUNTY OF UNION

----- COMMISSIONER ----- COMMISSIONER

----- COMMISSIONER ----- COMMISSIONER

----- COMMISSIONER ----- COMMISSIONER

COMMISSIONER

10 MOUNTAINSIDE BORO		BREAKDOWN OF ADDED, OMITTED & ROLLBACK TAXES				20 UNION
	ASSESSED VALUATIONS	TOTAL AMOUNT OF TAXES	TOTAL TAXES DUE COUNTY	TAXES DUE MUN OPEN SP	TAXES DUE MUN LIBRARY	BALANCE DUE DISTRICT
2017 OMIT-ASSMT	0	.00	.00	.00	.00	.00
2018 OMIT-ASSMT	0	.00	.00	.00	.00	.00
2019 OMIT-ASSMT	0	.00	.00	.00	.00	.00
2020 OMIT-ASSMT	0	.00	.00	.00	.00	.00
2021 OMIT-ASSMT	0	.00	.00	.00	.00	.00
2017 RLBK ASSMT	0	.00	.00	.00	.00	.00
2018 RLBK ASSMT	0	.00	.00	.00	.00	.00
2019 RLBK ASSMT	0	.00	.00	.00	.00	.00
2020 RLBK ASSMT	0	.00	.00	.00	.00	.00
2021 RLBK ASSMT	0	.00	.00	.00	.00	.00
2020 ADDED ASSMT	36,075	2,696.24	670.63	.00	43.65	1,981.96
2021 ADDED ASSMT	1,927,615	37,858.38	9,426.04	.00	636.14	27,796.20
2020 OM/AD ASSMT	0	.00	.00	.00	.00	.00
** TOTAL **	1,963,690	40,554.62	10,096.67	.00	679.79	29,778.16

I, -----, ASSESSOR OF MOUNTAINSIDE BORO
DO SWEAR (OR AFFIRM) THAT THE FOREGOING LIST CONTAINS THE VALUATIONS MADE
BY ME, TO THE BEST OF MY ABILITY, OF ALL THE PROPERTY LIABLE TO TAXATION
IN THE TAXING DISTRICT IN WHICH I AM THE ASSESSOR AND THAT I HAVE VALUED
THE SAME, WITHOUT FAVOR OR PARTIALITY, AND HAVE MADE SUCH DEDUCTIONS ONLY
FOR DEBT AND EXEMPTIONS AS ARE PRESCRIBED BY LAW.

ASSESSOR

SWORN AND SUBSCRIBED BEFORE ME THIS ____ DAY OF _____, 2021

THIS IS TO CERTIFY THAT THE ABOVE ADDED AND OMITTED
LISTS ARE A TRUE AND COMPLETE RECORD OF THE ADDED
AND OMITTED TAXES ASSESSED FOR THE YEAR 2021 IN THE
TAXING DISTRICT OF MOUNTAINSIDE BORO
IN THE COUNTY OF UNION

COMMISSIONER

COMMISSIONER

COMMISSIONER



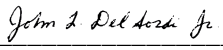
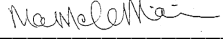
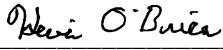

COMMISSIONER

COMMISSIONER

COMMISSIONER

TABLE OF AGGREGATES, ADDED ASSESSMENTS

		SUMMARY OF ADDED ASSESSMENTS AND APPORTIONMENT OF TAXES			
				2020	2021
I, (WE,) _____		ADDED ASSESSED VALUATION OF LAND			\$297,900
_____		ADDED ASSESSED VALUATION OF BUILDINGS		\$254,100	\$3,406,400
_____	ASSESSOR(S)	TOTAL VALUE OF ADDED ASSESSMENTS		\$254,100	\$3,704,300
OF _____	DO SWEAR (OR AFFIRM)	TOTAL VALUE OF PRORATED ASSESSMENTS		\$36,075	\$1,927,615
THAT THE FOREGOING LIST CONTAINS THE VALUATIONS MADE BY ME (US),		REAL PROP TAX RATE PER \$100 VALUATION		\$7.474	\$1.964
TO THE BEST OF MY (OUR) ABILITY, OF ALL THE PROPERTY LIABLE TO		TOTAL TAXES ON ADDED ASSESSMENTS		\$2,696.24	\$37,858.38
TAXATION IN THE TAXING DISTRICT IN WHICH I AM (WE ARE) THE		VETERANS & SENIOR CITIZEN DEDUCTIONS		\$.00	\$.00
ASSESSOR(S) AND THAT I (WE) HAVE VALUED THE SAME, WITHOUT FAVOR		NET TAXES ON ADDED ASSESSMENTS		\$2,696.24	\$37,858.38
OR PARTIALITY, AND HAVE MADE SUCH DEDUCTIONS ONLY FOR DEBT AND					
EXEMPTIONS AS ARE PRESCRIBED BY LAW.		AMOUNT DUE COUNTY, FEB. 15, 2022 AT:			
_____		COUNTY RATE:	2020 \$1.804 PER \$100	\$650.79	\$.00
_____			2021 \$.474 PER \$100	\$.00	\$9,136.89
_____		CTY LIBRARY RATE:	2020 \$.000 PER \$100	\$.00	\$.00
_____			2021 \$.000 PER \$100	\$.00	\$.00
_____		CTY HEALTH RATE:	2020 \$.000 PER \$100	\$.00	\$.00
_____			2021 \$.000 PER \$100	\$.00	\$.00
_____		CTY OPEN SP RATE:	2020 \$.055 PER \$100	\$19.84	\$.00
_____			2021 \$.015 PER \$100	\$.00	\$289.15
_____		MUN OPEN SP RATE:	2020 \$.000 PER \$100	\$.00	\$.00
_____			2021 \$.000 PER \$100	\$.00	\$.00
_____		MUN LIBRARY RATE:	2020 \$.121 PER \$100	\$43.65	\$.00
_____			2021 \$.033 PER \$100	\$.00	\$636.14
ASSESSOR(S)		TOTAL DUE COUNTY		\$670.63	\$9,426.04
		TOTAL DUE MUNICIPALITY		\$2,025.61	\$28,432.34

SWORN AND SUBSCRIBED BEFORE ME, THIS _____		THIS IS TO CERTIFY THAT THE FOREGOING ADDED ASSESSMENTS LIST			
DAY OF _____, 20____.		IS A TRUE AND COMPLETE RECORD OF THE ADDED TAXES ASSESSED FOR THE			
_____		YEAR 2021, IN THE TAXING DISTRICT OF MOUNTAINSIDE BORO ,			
		COUNTY OF UNION ,			
		ATTEST:			
		 _____ COUNTY TAX ADMINISTRATOR		 _____ PRESIDENT	
				 _____	
				 _____	
				 _____	
				 _____	