

Block No. Lot No. Qualification Account No.	Land Dimensions Building Description Additional Lots Acreage	Prop. Class	Owner's Name Address City State Property Location	Billing Code Zip Code	Land Improvements Exemption Net Total	# M	Compl. Mo. Day	Prorated Assessment	Total Real Property Tax	Special Tax	Net Amount of Tax
1404 5 2462	NEW HOUSE 5 YR ABATEMENT	2	MATA, TYWAN D 1121 THOMPSON AVE ROSELLE, N.J. 1121 THOMPSON AVE	00000 07203	0 69600 69600	02	10 30	11600	98113		98113
2404 4 6845	TOT REHAB NOPER	2	VASQUEZ, KIMBERLY & HSB CELSO 1016 RIVINGTON ST ROSELLE, N.J. 1016 RIVINGTON ST	00000 07203	0 99300 99300	02	10 01	16550	139980		139980
4302 7 1664	REHAB-NO PERMIT	2	CAMPOS, JUAN MENDEZ&MENDEZ,M J 904 CHESTNUT ST ROSELLE, N.J. 904 CHESTNUT ST	00000 07203	0 57900 57900	01	11 01	4825	40810		40810
6107 4 5572	TOTREHAB-NO PER	2	MAASS, JOSEPH H 214 FLORAL ST ROSELLE, N.J. 214 FLORAL ST	00000 07203	0 39100 39100	02	10 01	6517	55121		55121
6302 10 5371	REHAB	2	RODRIGUEZ, ARMANDO J AGUILAR 461 ROBINS ST ROSELLE, N.J. 461 ROBINS ST	00597 07203	0 92500 92500	01	11 01	7708	65194		65194
6701 9 A 5846	NEW HOUSE 5 YR ABATEMENT	2	SAINT JEAN, JULIE 620 PROSPER AVE ROSELLE, N.J. 620 PROSPER AVE	00000 07203	0 80500 80500	02	10 30	13417	113481		113481
7001 28 4687	REHAB NO PERMIT	2	REYES, CARLOS 411 HORY ST ROSELLE, N.J. 411 HORY ST	00000 07203	0 51000 51000	02	10 01	8500	71893		71893
7102 5 4180	REHAB NO PERMIT	2	HERNANDEZ, WILMY & YELISSA 527 KAPLAN ST ROSELLE, N.J. 527 KAPLAN ST	00000 07203	0 51200 51200	02	10 01	8533	72172		72172
7201 20 4037	REHAB NO PERMIT	2	REYES, AUGUSTO & GUTIERREZ, ROSARIO 564 W 9TH AVE ROSELLE, N.J. 564 W 9TH AVE	00000 07203	0 55800 55800	02	10 01	9300	78659		78659
7401 1 C8C01 3243-49	RENOV NO PERMIT	2	FAKRY, HESHAM 592 SHERMAN AVE APT C1 ROSELLE, N.J. 592 SHERMAN AVE APT C1	00000 07203	0 10300 10300	01	11 01	858	7257		7257

Block No. Lot No. Qualification Account No.	Land Dimensions Building Description Additional Lots Acreage	Prop. Class	Owner's Name Address City State Property Location	Billing Code Zip Code	Land Improvements Exemption Net Total	# M	Compl. Mo. Day	Prorated Assessment	Total Real Property Tax	Special Tax	Net Amount of Tax
206 4 5899	FINISH BASEMENT	2	VILLALBA, LUIS E & WF LEYSA O 815 E 2ND AVE ROSELLE, N.J. 815 E 2ND AVE	00597 07203	0 84700 84700	09	03 01	63525	539010		539010
407 10 6131-32	FORMERLY EXEMPT	4C	SHERIDAN ESTATE URBAN RENEWAL ENTIT 1427 READ PL LAKEWOOD, N.J. 533 E 2ND AVE	00000 08701	100000 906700 1006700	06	06 30	503350	4270925		4270925
506 9 1875	KITCH BATH CONV	2	ALVAREZ, RICARDO 332 HAMILTON ST ROSELLE, N.J. 332 HAMILTON ST	00000 07203	0 49700 49700	12	12 01	49700	421705		421705
602 5 1989	RENOV-NOPERMITTS	2	IRAHETA,CARLOS RODRIGUEZ, ETAL 624 GALVIN AVE ROSELLE, N.J. 624 GALVIN AVE	00660 07203	0 49900 49900	12	12 01	49900	423402		423402
607 7 2044	KITCH,BATH,FB++	2	BRANT, MICHAEL J & WF LATISHA Y J 529 THOMPSON AVE ROSELLE, N.J. 529 THOMPSON AVE	00000 07203	0 38300 38300	12	12 01	38300	324976		324976
805 4 6614	RENOV-NOPERM-3U	2	CRUZ, VICTOR & JIMINEZ, CHRISMARLON 514 E 3RD AVE ROSELLE, N.J. 514 E 3RD AVE	00000 07203	0 59000 59000	12	12 01	59000	500615		500615
901 13 6356	TOTAL REHAB	2	CRONIN, STEPHANIE 442 MERCER AVE ROSELLE, N.J. 442 MERCER AVE	00000 07203	0 68900 68900	08	04 01	45933	389742		389742
903 15 1966	DECK	2	AUBOURG-DESROCHES, FELICIE 522 SHERIDAN AVE ROSELLE, N.J. 522 SHERIDAN AVE	00660 07203	0 6200 6200	12	12 01	6200	52607		52607
905 17 6474	TOTAL REHAB	2	CANETE, PRIMADELLE& WF CHARMAINE O 408 HARRISON AVE ROSELLE, N.J. 408 HARRISON AVE	00000 07203	0 76100 76100	12	12 01	76100	645709		645709
905 24 6456	REHAB	2	JOHNSON, JENNIFER L 433 E 5TH AVE ROSELLE, N.J. 433 E 5TH AVE	00000 07203	0 70600 70600	12	12 01	70600	599041		599041
1004 12 2093	TOTAL REHAB NP	2	CARPIO, SAMANTHA ISABEL 609 SHERIDAN AVE ROSELLE, N.J. 609 SHERIDAN AVE	00000 07203	0 62400 62400	12	12 01	62400	529464		529464
1008 1 1714	TOTAL REHAB NP	2	SANON, JAELE 416 E 6TH AVE ROSELLE, N.J. 416 E 6TH AVE	00000 07203	0 68900 68900	10	02 01	57417	487183		487183
1008 3 1711	TOTAL REHAB.	2	CARDENAS, JULISSA 424 E 6TH AVE ROSELLE, N.J. 424 E 6TH AVE	00000 07203	0 37600 37600	12	12 01	37600	319036		319036
1103 5 2292	A/C	2	ORTIZ, CLELIA 708 SHERIDAN AVE ROSELLE, N.J. 708 SHERIDAN AVE	00660 07203	0 53200 53200	12	12 01	53200	451402		451402

Block No. Lot No. Qualification Account No.	Land Dimensions Building Description Additional Lots Acreage	Prop. Class	Owner's Name Address City State Property Location	Billing Code Zip Code	Land Improvements Exemption Net Total	# M	Compl. Mo. Day	Prorated Assessment	Total Real Property Tax	Special Tax	Net Amount of Tax
1104 13 2354	TOT REHAB	2	KELLY-BRANDY, PATRICIA & BONTIFF, L 740 THOMPSON AVE ROSELLE, N.J. 740 THOMPSON AVE	00597 07203	0 38400 38400	12	12 01	38400	325824		325824
1203 14 2178	TOTAL REHAB	2	FRIEDMAN, MEYER 917 HARRISON AVE ROSELLE, N.J. 917 HARRISON AVE	00000 07203	0 87400 87400	05	07 01	36417	308998		308998
1204 4 2116	TOT REHAB NO P	2	GEORGE, LAWRENCE P & WF CORETTA L 912 SHERIDAN AVE ROSELLE, N.J. 912 SHERIDAN AVE	00000 07203	0 55800 55800	12	12 01	55800	473463		473463
1204 16 2128	TOTAL REHAB NOP	2	CRUZ, RAQUEL M & VASQUEZ, ANGEL 919 DRAKE AVE ROSELLE, N.J. 919 DRAKE AVE	00000 07203	0 68400 68400	12	12 01	68400	580374		580374
1403 93 C012A 2111-35	REHAB NO PERMIT	2	E & C FUSCHETTI REALTY CORP 82 BELLEVUE AVE RUMSON, N.J. 12A CAROLYN TERRACE	00000 07760	0 18300 18300	12	12 01	18300	155276		155276
1403 93 C037A 2111-81	REHAB-NO PERMIT	2	SMITH, KYLE ALEXANDER 37A CAROLYN TERR ROSELLE, N.J. 37A CAROLYN TERRACE	00000 07203	0 35500 35500	11	01 01	32542	276119		276119
1404 5 2462	NEW HOUSE 5 YR ABATEMENT	2	MATA, TYWAN D 1121 THOMPSON AVE ROSELLE, N.J. 1121 THOMPSON AVE	00000 07203	0 69600 69600	12	12 12	69600	590556		590556
1701 23 432	REHAB-NOPERM/RE	2	ESTEVA, PEDRO & MARIA 243 E 3RD AVE ROSELLE, N.J. 243 E 3RD AVE	00000 07203	0 73000 73000	12	12 01	73000	619405		619405
1704 31 484	REHAB-NO PERMIT	2	ESTEBAN, JUAN J & ROSSI, STEPHEN H 235 E 4TH AVE ROSELLE, N.J. 235 E 4TH AVE	00000 07203	0 50500 50500	10	02 01	42083	357074		357074
2001 7 828	AIR COND	2	CAMACHO, MANUEL 296 E 5TH AVE ROSELLE, N.J. 296 E 5TH AVE	00660 07203	0 5900 5900	12	12 01	5900	50062		50062
2002 8 843	REHAB	2	PINTO, MILADY FRANCO & RUI GARCIA 524 CHANDLER AVE ROSELLE, N.J. 524 CHANDLER AVE	00000 07203	0 65100 65100	12	12 01	65100	552374		552374
2004 21 1101	REHAB MO PERMIT	2	FRASER, JEAVILLE 363 E 7TH AVE ROSELLE, N.J. 363 E 7TH AVE	00000 07203	0 42700 42700	12	12 01	42700	362310		362310
2202 10 1158	TOT REHAB/NOPER	2	DELOS SANTOS, MAXIMO & MARTINEZ, RAQUEL 353 JOUET ST ROSELLE, N.J. 353 JOUET ST	00000 07203	0 35500 35500	12	12 01	35500	301218		301218
2404 4 6845	TOT REHAB NOPER	2	VASQUEZ, KIMBERLY & HSB CELSO 1016 RIVINGTON ST ROSELLE, N.J. 1016 RIVINGTON ST	00000 07203	0 99300 99300	12	12 01	99300	842561		842561

Block No. Lot No. Qualification Account No.	Land Dimensions Building Description Additional Lots Acreage	Prop. Class	Owner's Name Address City State Property Location	Billing Code Zip Code	Land Improvements Exemption Net Total	# M	Compl. Mo. Day	Prorated Assessment	Total Real Property Tax	Special Tax	Net Amount of Tax
2701 30 1481	DECK	2	HACKETT-FOY OLA & HSB PHILIP 231 E 9TH AVE ROSELLE, N.J. 231 E 9TH AVE	00000 07203	0 4900 4900	07	05 01	2858	24250		24250
3302 17 1271	NO PERM	2	ATTABAN, ARNOLD C & MARY ANN S 162 E 7TH AVE ROSELLE, N.J. 162 E 7TH AVE	00000 07203	0 38900 38900	12	12 01	38900	330067		330067
3402 35 1607	REHAB NO PERMIT	2	FERNANDEZ, MILDRED 915 CHESTNUT ST ROSELLE, N.J. 915 CHESTNUT ST	00000 07203	0 50600 50600	12	12 01	50600	429341		429341
3604 2 2803-A	TOTAL REHAB	2	ALEXANDER, SHEREEFAH 105 HILLCREST TERR ROSELLE, N.J. 105 HILLCREST TERR	00000 07203	0 77700 77700	11	01 01	71225	604344		604344
3701 11 2732	REHB-NO PERMITS	2	GONZALEZ, EDGAR GONZALEZ 230 HILLCREST TERR ROSELLE, N.J. 230 HILLCREST TERR	00000 07203	0 65700 65700	12	12 01	65700	557465		557465
3701 18 2722	REPAIR/UPDATE	2	PEREZ, JOSE & VIVIANNE 1269 CHESTNUT ST ROSELLE, N.J. 1269 CHESTNUT ST	00660 07203	0 15300 15300	12	12 01	15300	129821		129821
3703 12 2806	REHAB	2	RAMOS, JESUS J G & WF BRIGIDA A T 647 ST GEORGE AVE ROSELLE, N.J. 647 ST GEORGE AVE	00000 07203	0 74000 74000	12	12 01	74000	627890		627890
4002 11 909	REHAB NO PERMIT	2	DURAN, MIGUEL 124 W 6TH AVE ROSELLE, N.J. 124 W 6TH AVE	00000 07203	0 51000 51000	12	12 01	51000	432735		432735
4101 5 1001	ALTERATIONS+	2	DELLA'BARCA ANTHONY & DANIEL, THOMAS 135 W 6TH AVE ROSELLE, N.J. 135 W 6TH AVE	00660 07203	0 32300 32300	07	05 01	18842	159874		159874
4102 10 1291	KITCHEN+	2	INGRAM, JEROME 123 W 7TH AVE ROSELLE, N.J. 123 W 7TH AVE	00672 07203	0 35800 35800	06	06 01	17900	151882		151882
4102 41 1323	RENOV BATH +	2	HAYNES, KENNETH & MARZA 715 LOCUST ST ROSELLE, N.J. 715 LOCUST ST	00660 07203	0 22700 22700	12	12 01	22700	192610		192610
4302 7 1664	REHAB-NO PERMIT	2	CAMPOS, JUAN MENDEZ&MENDEZ, M J 904 CHESTNUT ST ROSELLE, N.J. 904 CHESTNUT ST	00000 07203	0 57900 57900	12	12 01	57900	491282		491282
4406 14 2976	REN/PAT NO PERM	2	WALTRESS, ALLISON DACOSTA & THOMAS, C 122 CLARK ST ROSELLE, N.J. 122 CLARK ST	00000 07203	0 20400 20400	12	12 01	20400	173094		173094
4503 23 3080	RENOVATIONS-NOP	2	LEBOWITZ, JACOB 1269 SHAFFER AVE ROSELLE, N.J. 1269 SHAFFER AVE	00000 07203	0 19500 19500	12	12 01	19500	165458		165458

Block No. Lot No. Qualification Account No.	Land Dimensions Building Description Additional Lots Acreage	Prop. Class	Owner's Name Address City State Property Location	Billing Code Zip Code	Land Improvements Exemption Net Total	# M	Compl. Mo. Day	Prorated Assessment	Total Real Property Tax	Special Tax	Net Amount of Tax
4601 3 3936	RENOVATIONS NOP	2	MILLER, GERARD 1310 SHAFFER AVE ROSELLE, N.J. 1310 SHAFFER AVE	00000 07203	0 27600 27600	12	12 01	27600	234186		234186
4603 3.07	ACHANDLER+	2	NEVERSON, LUCCELL 129 BURT DR ROSELLE, N.J. 129 BURT DR	00660 07203	0 7900 7900	06	06 01	3950	33516		33516
4603 19 3128	RENOVATIONS	2	TAUB, MOTTY & FREIDA, L 241 AUDREY TERR ROSELLE, N.J. 241 AUDREY TERR	00000 07203	0 34500 34500	12	12 01	34500	292733		292733
4901 4 542	TOTAL REHAB	2	HERNANDEZ-RAMIREZ, ANA L 245 W 3RD AVE ROSELLE, N.J. 245 W 3RD AVE	00000 07203	0 127700 127700	05	07 01	53208	451470		451470
4901 31 569	RENOV-NO PERM	2	SAGUAY, LUIS 242 W 4TH AVE ROSELLE, N.J. 242 W 4TH AVE	00000 07203	0 35500 35500	12	12 01	35500	301218		301218
4902 18 710	REHAB	2	WILSON, MELODY 430 LOCUST ST ROSELLE, N.J. 430 LOCUST ST	00000 07203	0 101800 101800	12	12 01	101800	863773		863773
5103 2 1348	AIR COND	2	GUEST, LEWIS III & WF JO ANN 271 HOLLY DR ROSELLE, N.J. 271 HOLLY DR	00000 07203	0 3600 3600	12	12 01	3600	30546		30546
5404 45 5058	RENOV-NO PERMIT	2	GABRIEL, ERMENCE 426 W 2ND AVE ROSELLE, N.J. 426 W 2ND AVE	00000 07203	0 44800 44800	12	12 01	44800	380128		380128
5405 14 273	5 YR ABATEMENT	2	PUELLO, MICHAEL LUIS 208 STERLING PL ROSELLE, N.J. 208 STERLING PL	00000 07203	0 67900 67900	12	12 12	67900	576132		576132
5405 24 262	RENOV -NO PERM	2	SYLNE, VLADIMIR 223 VINE ST ROSELLE, N.J. 223 VINE ST	00154 07203	0 15900 15900	12	12 01	15900	134912		134912
5601 12 5235	REHAB-NO PERM	2	RAMOS, ALEXANDER 116 GRACE ST ROSELLE, N.J. 116 GRACE ST	00000 07203	0 81200 81200	12	12 01	81200	688982		688982
5601 13 5233-34	GUT/REHAB	2	REYES, MARIA I & GARCIA, RAMON 120 GRACE ST ROSELLE, NJ 120 GRACE ST	00000 07203	0 72700 72700	12	12 01	72700	616860		616860
5603 12 5289	REHAB/HUGO/NPER	2	OBAS, JONEL & PYRONNEAU, M 339 W 5TH AVE ROSELLE, N.J. 339 W 5TH AVE	00672 07203	0 95800 95800	12	12 01	95800	812863		812863
6102 6 5749	TOTAL REHAB+++	2	SANTOS, ANTIGUA 130 GORDON ST ROSELLE, N.J. 130 GORDON ST	00000 07203	0 96200 96200	12	12 01	96200	816257		816257

Block No. Lot No. Qualification Account No.	Land Dimensions Building Description Additional Lots Acreage	Prop. Class	Owner's Name Address City State Property Location	Billing Code Zip Code	Land Improvements Exemption Net Total	# M	Compl. Mo. Day	Prorated Assessment	Total Real Property Tax	Special Tax	Net Amount of Tax
6102 8 5746	TOT REHAB P/NOP	2	TRUJILLO, AMELIO & WF GIULIANA C 119 AMSTERDAM AVE ROSELLE, N.J. 119 AMSTERDAM AVE	00000 07203	0 56900 56900	12	12 01	56900	482797		482797
6107 4 5572	TOTREHAB-NO PER	2	MAASS, JOSEPH H 214 FLORAL ST ROSELLE, N.J. 214 FLORAL ST	00000 07203	0 39100 39100	12	12 01	39100	331764		331764
6108 14 5600-1	RENOV-NO PERM	2	BURGA, ANTONIO A & DELGADO, YRENE C 512 W 3RD AVE ROSELLE, N.J. 512 W 3RD AVE	00000 07203	0 45900 45900	10	02 01	38250	324551		324551
6206 18 5492	TWO BATHS++	2	DIMI, LEANDRO E & WF MARIA E 418 WHEATSHEAF RD ROSELLE, N.J. 418 WHEATSHEAF RD	01107 07203	0 31900 31900	12	12 01	31900	270672		270672
6206 22 5488	TOTREN NOPERMIT	2	TAYLOR, DONNA R 402 WHEATSHEAF RD ROSELLE, N.J. 402 WHEATSHEAF RD	00154 07203	0 49500 49500	12	12 01	49500	420008		420008
6302 10 5371	REHAB	2	RODRIGUEZ, ARMANDO J AGUILAR 461 ROBINS ST ROSELLE, N.J. 461 ROBINS ST	00597 07203	0 92500 92500	12	12 01	92500	784863		784863
6701 9 A 5846	NEW HOUSE 5 YR ABATEMENT	2	SAINT JEAN, JULIE 620 PROSPER AVE ROSELLE, N.J. 620 PROSPER AVE	00000 07203	0 80500 80500	12	12 12	80500	683043		683043
6801 17 4800-2	TOTAL REHAB	2	PETERS, JIMMEL N & EDRINA L 327 CRISTIANI ST ROSELLE, N.J. 327 CRISTIANI ST	00000 07203	0 50400 50400	12	12 01	50400	427644		427644
7001 28 4687	REHAB NO PERMIT	2	REYES, CARLOS 411 HORY ST ROSELLE, N.J. 411 HORY ST	00000 07203	0 51000 51000	12	12 01	51000	432735		432735
7005 13 4680	REHAB	2	PELUYERA, BIBI 560 W 5TH AVE ROSELLE, N.J. 560 W 5TH AVE	00000 07203	0 52400 52400	10	02 01	43667	370514		370514
7102 5 4180	REHAB NO PERMIT	2	HERNANDEZ, WILMY & YELISSA 527 KAPLAN ST ROSELLE, N.J. 527 KAPLAN ST	00000 07203	0 51200 51200	12	12 01	51200	434432		434432
7201 20 4037	REHAB NO PERMIT	2	REYES, AUGUSTO & GUTIERREZ, ROSARIO 564 W 9TH AVE ROSELLE, N.J. 564 W 9TH AVE	00000 07203	0 55800 55800	12	12 01	55800	473463		473463
7203 8 4060	ADDITION	2	KOHN, MORRIS & HINDY 702 FRANKLIN TERR ROSELLE, N.J. 702 FRANKLIN TERR	00000 07203	0 66200 66200	07	05 01	38617	327665		327665
7401 1 C8A02 3243-46	RENOV NO PERM	2	BROWN, JUSTIN 590 SHERMAN AVE APT A2 ROSELLE, N.J. 590 SHERMAN AVE APT A2	00660 07203	0 13000 13000	12	12 01	13000	110305		110305

[illegible]

Block No. Lot No. Qualification Account No.	Land Dimensions Building Description Additional Lots Acreage	Prop. Class	Owner's Name Address City State Property Location	Billing Code Zip Code	Land Improvements Exemption Net Total	# M	Compl. Mo. Day	Prorated Assessment	Total Real Property Tax	Special Tax	Net Amount of Tax
506 9 1875	KITCH BATH CONV	2	ALVAREZ, RICARDO 332 HAMILTON ST ROSELLE, N.J. 332 HAMILTON ST	00000 07203	0 49700 49700	03	09 01	12425	105091		105091
602 5 1989	RENOV-NOPERMIT	2	IRAHETA, CARLOS RODRIGUEZ, ETAL 624 GALVIN AVE ROSELLE, N.J. 624 GALVIN AVE	00660 07203	0 49900 49900	03	09 01	12475	105514		105514
805 4 6614	RENOV-NOPERM-3U	2	CRUZ, VICTOR & JIMINEZ, CHRISMARLON 514 E 3RD AVE ROSELLE, N.J. 514 E 3RD AVE	00000 07203	0 59000 59000	03	09 01	14750	124756		124756
1008 3 1711	TOTAL REHAB.	2	CARDENAS, JULISSA 424 E 6TH AVE ROSELLE, N.J. 424 E 6TH AVE	00000 07203	0 37600 37600	03	09 01	9400	79505		79505
1103 5 2292	A/C	2	ORTIZ, CLELIA 708 SHERIDAN AVE ROSELLE, N.J. 708 SHERIDAN AVE	00660 07203	0 53200 53200	08	04 01	35467	299980		299980
1104 13 2354	TOT REHAB	2	KELLY-BRANDY, PATRICIA & BONTIFF, L 740 THOMPSON AVE ROSELLE, N.J. 740 THOMPSON AVE	00597 07203	0 38400 38400	03	09 01	9600	81197		81197
1204 16 2128	TOTAL REHAB NOP	2	CRUZ, RAQUEL M & VASQUEZ, ANGEL 919 DRAKE AVE ROSELLE, N.J. 919 DRAKE AVE	00000 07203	0 68400 68400	03	09 01	17100	144632		144632
1701 23 432	REHAB-NOPERM/RE	2	ESTEVA, PEDRO & MARIA 243 E 3RD AVE ROSELLE, N.J. 243 E 3RD AVE	00000 07203	0 73000 73000	03	09 01	18250	154359		154359
2001 7 828	AIR COND	2	CAMACHO, MANUEL 296 E 5TH AVE ROSELLE, N.J. 296 E 5TH AVE	00660 07203	0 5900 5900	03	09 01	1475	12476		12476
2202 10 1158	TOT REHAB/NOPER	2	DELOS SANTOS, MAXIMO & MARTINEZ, RAQUEL 353 JOUET ST ROSELLE, N.J. 353 JOUET ST	00000 07203	0 35500 35500	03	09 01	8875	75065		75065
3302 17 1271	NO PERM	2	ATTABAN, ARNOLD C & MARY ANN S 162 E 7TH AVE ROSELLE, N.J. 162 E 7TH AVE	00000 07203	0 38900 38900	03	09 01	9725	82254		82254
3402 35 1607	REHAB NO PERMIT	2	FERNANDEZ, MILDRED 915 CHESTNUT ST ROSELLE, N.J. 915 CHESTNUT ST	00000 07203	0 50600 50600	03	09 01	12650	106994		106994
3701 11 2732	REHB-NO PERMITS	2	GONZALEZ, EDGAR GONZALEZ 230 HILLCREST TERR ROSELLE, N.J. 230 HILLCREST TERR	00000 07203	0 65700 65700	03	09 01	16425	138923		138923
4002 11 909	REHAB NO PERMIT	2	DURAN, MIGUEL 124 W 6TH AVE ROSELLE, N.J. 124 W 6TH AVE	00000 07203	0 51000 51000	03	09 01	12750	107840		107840

Block No. Lot No. Qualification Account No.	Land Dimensions Building Description Additional Lots Acreage	Prop. Class	Owner's Name Address City State Property Location	Billing Code Zip Code	Land Improvements Exemption Net Total	# M	Compl. Mo. Day	Prorated Assessment	Total Real Property Tax	Special Tax	Net Amount of Tax
4406 14 2976	REN/PAT NO PERM	2	WALTRESS, ALLISON DACOSTA & THOMAS, C 122 CLARK ST ROSELLE, N.J. 122 CLARK ST	00000 07203	0 20400 20400	03	09 01	5100	43136		43136
4503 23 3080	RENOVATIONS-NOP	2	LEBOWITZ, JACOB 1269 SHAFFER AVE ROSELLE, N.J. 1269 SHAFFER AVE	00000 07203	0 19500 19500	03	09 01	4875	41233		41233
4601 3 3936	RENOVATIONS NOP	2	MILLER, GERARD 1310 SHAFFER AVE ROSELLE, N.J. 1310 SHAFFER AVE	00000 07203	0 27600 27600	03	09 01	6900	58360		58360
4603 19 3128	RENOVATIONS	2	TAUB, MOTTY & FREIDA, L 241 AUDREY TERR ROSELLE, N.J. 241 AUDREY TERR	00000 07203	0 34500 34500	03	09 01	8625	72950		72950
5405 14 273	NEW HOUSE 5 YR ABATEMENT	2	PUELLO, MICHAEL LUIS 208 STERLING PL ROSELLE, N.J. 208 STERLING PL	00000 07203	0 67900 67900	03	09 30	16975	143575		143575
5405 24 262	REN/FORM EXMPT	2	SYLNE, VLADIMIR 223 VINE ST ROSELLE, N.J. 223 VINE ST	00154 07203	59700 113700 173400	03	09 01	43350	366654		366654
5601 13 5233-34	GUT/REHAB	2	REYES, MARIA I & GARCIA, RAMON 120 GRACE ST ROSELLE, NJ 120 GRACE ST	00000 07203	0 72700 72700	03	09 01	18175	153724		153724
5603 12 5289	REHAB/HUGO/NPER	2	OBAS, JONEL & PYRONNEAU, M 339 W 5TH AVE ROSELLE, N.J. 339 W 5TH AVE	00672 07203	0 95800 95800	03	09 01	23950	202569		202569
6102 6 5749	TOTAL REHAB+++	2	SANTOS, ANTIGUA 130 GORDON ST ROSELLE, N.J. 130 GORDON ST	00000 07203	0 96200 96200	03	09 01	24050	203415		203415
6102 8 5746	TOT REHAB P/NOP	2	TRUJILLO, AMELIO & WF GIULIANA C 119 AMSTERDAM AVE ROSELLE, N.J. 119 AMSTERDAM AVE	00000 07203	0 56900 56900	03	09 01	14225	120315		120315
6206 18 5492	TWO BATHS++	2	DIMI, LEANDRO E & WF MARIA E 418 WHEATSHEAF RD ROSELLE, N.J. 418 WHEATSHEAF RD	01107 07203	0 31900 31900	03	09 01	7975	67453		67453
6801 17 4800-2	TOTAL REHAB	2	PETERS, JIMMEL N & EDRINA L 327 CRISTIANI ST ROSELLE, N.J. 327 CRISTIANI ST	00000 07203	0 50400 50400	03	09 01	12600	106571		106571
7401 1 C8A02 3243-46	RENOV NO PERM	2	BROWN, JUSTIN 590 SHERMAN AVE APT A2 ROSELLE, N.J. 590 SHERMAN AVE APT A2	00660 07203	0 13000 13000	03	09 01	3250	27489		27489
7404 10 3300	REHAB NO PERM	2	AYUDANT, PEDRO F 437 BROOKSIDE DR ROSELLE, N.J. 437 BROOKSIDE DR	00000 07203	0 42500 42500	03	09 01	10625	89866		89866

[illegible]

TAXING DISTRICT NO. 14 ROSELLE BORO

COUNTY NO. 20 UNION

NAME OF OWNER ADDITIONAL OWNERS	LIST TYPE	LIST YEAR	PAGE NO.	BLOCK NO.	LOT NO.	LOT QUALIFIC.	ACCT. NO.	-----PROPERTY----- CLASS LOCATION
ALEXANDER, SHEREEFAH	ADDED	2021	03	3604	2		2803-A	2 105 HILLCREST TERR
ALVAREZ, RICARDO	ADDED	2021	01	506	9		1875	2 332 HAMILTON ST
ALVAREZ, RICARDO	OMT/ADD	2020	01	506	9		1875	2 332 HAMILTON ST
ATTABAN, ARNOLD C & MARY ANN S	ADDED	2021	03	3302	17		1271	2 162 E 7TH AVE
ATTABAN, ARNOLD C & MARY ANN S	OMT/ADD	2020	01	3302	17		1271	2 162 E 7TH AVE
AUBOURG-DESROCHES, FELICIE	ADDED	2021	01	903	15		1966	2 522 SHERIDAN AVE
AYUDANT, PEDRO F	ADDED	2021	06	7404	10		3300	2 437 BROOKSIDE DR
AYUDANT, PEDRO F	OMT/ADD	2020	02	7404	10		3300	2 437 BROOKSIDE DR
BRANT, MICHAEL J & WF LATISHA Y J	ADDED	2021	01	607	7		2044	2 529 THOMPSON AVE
BROWN, JUSTIN	ADDED	2021	05	7401	1	C8A02	3243-46	2 590 SHERMAN AVE APT A2
BROWN, JUSTIN	OMT/ADD	2020	02	7401	1	C8A02	3243-46	2 590 SHERMAN AVE APT A2
BURGA, ANTONIO A & DELGADO, YRENE C	ADDED	2021	05	6108	14		5600-1	2 512 W 3RD AVE
CAMACHO, MANUEL	ADDED	2021	02	2001	7		828	2 296 E 5TH AVE
CAMACHO, MANUEL	OMT/ADD	2020	01	2001	7		828	2 296 E 5TH AVE
CAMPOS, JUAN MENDEZ&MENDEZ,M J	ADDED	2020	01	4302	7		1664	2 904 CHESTNUT ST
CAMPOS, JUAN MENDEZ&MENDEZ,M J	ADDED	2021	03	4302	7		1664	2 904 CHESTNUT ST
CANETE, PRIMADELLE & WF CHARMAINE O	ADDED	2021	01	905	17		6474	2 408 HARRISON AVE
CARDENAS, JULISSA	ADDED	2021	01	1008	3		1711	2 424 E 6TH AVE
CARDENAS, JULISSA	OMT/ADD	2020	01	1008	3		1711	2 424 E 6TH AVE
CARPIO, SAMANTHA ISABEL	ADDED	2021	01	1004	12		2093	2 609 SHERIDAN AVE
CRONIN, STEPHANIE	ADDED	2021	01	901	13		6356	2 442 MERCER AVE
CRUZ, RAQUEL M & VASQUEZ, ANGEL	ADDED	2021	02	1204	16		2128	2 919 DRAKE AVE
CRUZ, RAQUEL M & VASQUEZ, ANGEL	OMT/ADD	2020	01	1204	16		2128	2 919 DRAKE AVE
CRUZ, VICTOR & JIMINEZ, CHRISMARLON	ADDED	2021	01	805	4		6614	2 514 E 3RD AVE
CRUZ, VICTOR & JIMINEZ, CHRISMARLON	OMT/ADD	2020	01	805	4		6614	2 514 E 3RD AVE
DELLA BARCA ANTHONY & DANIEL, THOMAS	ADDED	2021	03	4101	5		1001	2 135 W 6TH AVE
DELOS SANTOS, MAXIMO&MARTINEZ, RAQUEL	ADDED	2021	02	2202	10		1158	2 353 JOUET ST
DELOS SANTOS, MAXIMO&MARTINEZ, RAQUEL	OMT/ADD	2020	01	2202	10		1158	2 353 JOUET ST
DIMI, LEANDRO E & WF MARIA E	ADDED	2021	05	6206	18		5492	2 418 WHEATSHEAF RD
DIMI, LEANDRO E & WF MARIA E	OMT/ADD	2020	02	6206	18		5492	2 418 WHEATSHEAF RD
DURAN, MIGUEL	ADDED	2021	03	4002	11		909	2 124 W 6TH AVE
DURAN, MIGUEL	OMT/ADD	2020	01	4002	11		909	2 124 W 6TH AVE
E & C FUSCHETTI REALTY CORP	ADDED	2021	02	1403	93	C012A	2111-35	2 12A CAROLYN TERRACE
ESTEBAN, JUAN J & ROSSI, STEPHEN H	ADDED	2021	02	1704	31		484	2 235 E 4TH AVE
ESTEVA, PEDRO & MARIA	ADDED	2021	02	1701	23		432	2 243 E 3RD AVE
ESTEVA, PEDRO & MARIA	OMT/ADD	2020	01	1701	23		432	2 243 E 3RD AVE
FAKRY, HESHAM	ADDED	2020	01	7401	1	C8C01	3243-49	2 592 SHERMAN AVE APT C1
FAKRY, HESHAM	ADDED	2021	06	7401	1	C8C01	3243-49	2 592 SHERMAN AVE APT C1
FERNANDEZ, MILDRED	ADDED	2021	03	3402	35		1607	2 915 CHESTNUT ST
FERNANDEZ, MILDRED	OMT/ADD	2020	01	3402	35		1607	2 915 CHESTNUT ST
FRASER, JEAVILLE	ADDED	2021	02	2004	21		1101	2 363 E 7TH AVE
FRIEDMAN, MEYER	ADDED	2021	02	1203	14		2178	2 917 HARRISON AVE
GABRIEL, ERMENCE	ADDED	2021	04	5404	45		5058	2 426 W 2ND AVE
GEORGE, LAWRENCE P & WF CORETTA L	ADDED	2021	02	1204	4		2116	2 912 SHERIDAN AVE
GONZALEZ, EDGAR GONZALEZ	ADDED	2021	03	3701	11		2732	2 230 HILLCREST TERR
GONZALEZ, EDGAR GONZALEZ	OMT/ADD	2020	01	3701	11		2732	2 230 HILLCREST TERR
GUEST, LEWIS III & WF JO ANN	ADDED	2021	04	5103	2		1348	2 271 HOLLY DR
HACKETT-FOY OLA & HSB PHILIP	ADDED	2021	03	2701	30		1481	2 231 E 9TH AVE
HAYNES, KENNETH & MARZA	ADDED	2021	03	4102	41		1323	2 715 LOCUST ST
HERNANDEZ-RAMIREZ, ANA L	ADDED	2021	04	4901	4		542	2 245 W 3RD AVE
HERNANDEZ, WILMY & YELISSA	ADDED	2020	01	7102	5		4180	2 527 KAPLAN ST
HERNANDEZ, WILMY & YELISSA	ADDED	2021	05	7102	5		4180	2 527 KAPLAN ST
INGRAM, JEROME	ADDED	2021	03	4102	10		1291	2 123 W 7TH AVE
IRAHETA, CARLOS RODRIGUEZ, ETAL	ADDED	2021	01	602	5		1989	2 624 GALVIN AVE
IRAHETA, CARLOS RODRIGUEZ, ETAL	OMT/ADD	2020	01	602	5		1989	2 624 GALVIN AVE
JIMENEZ BATISTA, BENY G & ANA MARIA	ADDED	2021	06	7404	11		3301	2 441 BROOKSIDE DR
JIMENEZ BATISTA, BENY G & ANA MARIA	OMT/ADD	2020	03	7404	11		3301	2 441 BROOKSIDE DR
JOHNSON, JENNIFER L	ADDED	2021	01	905	24		6456	2 433 E 5TH AVE
KELLY-BRANDY, PATRICIA & BONTIFF, L	ADDED	2021	02	1104	13		2354	2 740 THOMPSON AVE
KELLY-BRANDY, PATRICIA & BONTIFF, L	OMT/ADD	2020	01	1104	13		2354	2 740 THOMPSON AVE
KOHN, MORRIS & HINDY	ADDED	2021	05	7203	8		4060	2 702 FRANKLIN TERR
LEBOWITZ, JACOB	ADDED	2021	03	4503	23		3080	2 1269 SHAFFER AVE
LEBOWITZ, JACOB	OMT/ADD	2020	02	4503	23		3080	2 1269 SHAFFER AVE
MAASS, JOSEPH H	ADDED	2020	01	6107	4		5572	2 214 FLORAL ST
MAASS, JOSEPH H	ADDED	2021	05	6107	4		5572	2 214 FLORAL ST
MATA, TYWAN D	ADDED	2020	01	1404	5		2462	2 1121 THOMPSON AVE
MATA, TYWAN D	ADDED	2021	02	1404	5		2462	2 1121 THOMPSON AVE
MILLER, GERARD	ADDED	2021	04	4601	3		3936	2 1310 SHAFFER AVE

TAXING DISTRICT NO. 14 ROSELLE BORO

COUNTY NO. 20 UNION

NAME OF OWNER ADDITIONAL OWNERS	LIST TYPE	LIST YEAR	PAGE NO.	BLOCK NO.	LOT NO.	LOT QUALIFIC.	ACCT. NO.	-----PROPERTY----- CLASS LOCATION
MILLER, GERARD	OMT/ADD	2020	02	4601	3		3936	2 1310 SHAFFER AVE
NEVERSON, LUCCELL	ADDED	2021	04	4603	3.07			2 129 BURT DR
OBAS, JONEL & PYRONNEAU, M	ADDED	2021	04	5603	12		5289	2 339 W 5TH AVE
OBAS, JONEL & PYRONNEAU, M	OMT/ADD	2020	02	5603	12		5289	2 339 W 5TH AVE
ORTIZ, CLELIA	ADDED	2021	01	1103	5		2292	2 708 SHERIDAN AVE
ORTIZ, CLELIA	OMT/ADD	2020	01	1103	5		2292	2 708 SHERIDAN AVE
PELUYERA, BIBI	ADDED	2021	05	7005	13		4680	2 560 W 5TH AVE
PEREZ, JOSE & VIVIANNE	ADDED	2021	03	3701	18		2722	2 1269 CHESTNUT ST
PETERS, JIMMEL N & EDRINA L	ADDED	2021	05	6801	17		4800-2	2 327 CRISTIANI ST
PETERS, JIMMEL N & EDRINA L	OMT/ADD	2020	02	6801	17		4800-2	2 327 CRISTIANI ST
PINTO, MILADY FRANCO & RUI GARCIA	ADDED	2021	02	2002	8		843	2 524 CHANDLER AVE
PUELLO, MICHAEL LUIS	ADDED	2021	04	5405	14		273	2 208 STERLING PL
PUELLO, MICHAEL LUIS	OMT/ADD	2020	02	5405	14		273	2 208 STERLING PL
RAMOS, ALEXANDER	ADDED	2021	04	5601	12		5235	2 116 GRACE ST
RAMOS, JESUS J G & WF BRIGIDA A T	ADDED	2021	03	3703	12		2806	2 647 ST GEORGE AVE
REYES, AUGUSTO & GUTIERREZ, ROSARIO	ADDED	2020	01	7201	20		4037	2 564 W 9TH AVE
REYES, AUGUSTO & GUTIERREZ, ROSARIO	ADDED	2021	05	7201	20		4037	2 564 W 9TH AVE
REYES, CARLOS	ADDED	2020	01	7001	28		4687	2 411 HORY ST
REYES, CARLOS	ADDED	2021	05	7001	28		4687	2 411 HORY ST
REYES, MARIA I & GARCIA, RAMON	ADDED	2021	04	5601	13		5233-34	2 120 GRACE ST
REYES, MARIA I & GARCIA, RAMON	OMT/ADD	2020	02	5601	13		5233-34	2 120 GRACE ST
RODRIGUEZ, ARMANDO J AGUILAR	ADDED	2020	01	6302	10		5371	2 461 ROBINS ST
RODRIGUEZ, ARMANDO J AGUILAR	ADDED	2021	05	6302	10		5371	2 461 ROBINS ST
SAGUAY, LUIS	ADDED	2021	04	4901	31		569	2 242 W 4TH AVE
SAINT JEAN, JULIE	ADDED	2020	01	6701	9		A 5846	2 620 PROSPER AVE
SAINT JEAN, JULIE	ADDED	2021	05	6701	9		A 5846	2 620 PROSPER AVE
SANON, JAELE	ADDED	2021	01	1008	1		1714	2 416 E 6TH AVE
SANTOS, ANTIGUA	ADDED	2021	04	6102	6		5749	2 130 GORDON ST
SANTOS, ANTIGUA	OMT/ADD	2020	02	6102	6		5749	2 130 GORDON ST
SHERIDAN ESTATE URBAN RENEWAL ENTIT	ADDED	2021	01	407	10		6131-32	4C 533 E 2ND AVE
SMITH, KYLE ALEXANDER	ADDED	2021	02	1403	93		2111-81	2 37A CAROLYN TERRACE
SYLNE, VLADIMIR	ADDED	2021	04	5405	24	C037A	262	2 223 VINE ST
SYLNE, VLADIMIR	OMT/ADD	2020	02	5405	24		262	2 223 VINE ST
TAUB, MOTTY & FREIDA, L	ADDED	2021	04	4603	19		3128	2 241 AUDREY TERR
TAUB, MOTTY & FREIDA, L	OMT/ADD	2020	02	4603	19		3128	2 241 AUDREY TERR
TAYLOR, DONNA R	ADDED	2021	05	6206	22		5488	2 402 WHEATSHEAF RD
TRUJILLO, AMELIO & WF GIULIANA C	ADDED	2021	05	6102	8		5746	2 119 AMSTERDAM AVE
TRUJILLO, AMELIO & WF GIULIANA C	OMT/ADD	2020	02	6102	8		5746	2 119 AMSTERDAM AVE
VASQUEZ, KIMBERLY & HSB CELSO	ADDED	2020	01	2404	4		6845	2 1016 RIVINGTON ST
VASQUEZ, KIMBERLY & HSB CELSO	ADDED	2021	02	2404	4		6845	2 1016 RIVINGTON ST
VILLALBA, LUIS E & WF LEYSA O	ADDED	2021	01	206	4		5899	2 815 E 2ND AVE
WALTRESS, ALLISON DACOSTA & THOMAS, C	ADDED	2021	03	4406	14		2976	2 122 CLARK ST
WALTRESS, ALLISON DACOSTA & THOMAS, C	OMT/ADD	2020	02	4406	14		2976	2 122 CLARK ST
WILSON, MELODY	ADDED	2021	04	4902	18		710	2 430 LOCUST ST

TAXING DISTRICT NO. 14 ROSELLE BORO

COUNTY NO. 20 UNION

PAGE	ASSESSMENTS				PRORATED	REGULAR	TAXES	TOTAL
	LAND	IMPROVE	TOTAL	SPECIAL				
0001	ADDED 2020	PAGE 0	TOTALS ----- 607,200	607,200	87,808	7,426.80	.00	7,426.80
0001	ADDED 2021	PAGE 100,000	TOTALS ----- 1,632,200	1,732,200	1,173,225	99,548.17	.00	99,548.17
0002	ADDED 2021	PAGE 0	TOTALS ----- 745,400	745,400	683,042	57,956.14	.00	57,956.14
0003	ADDED 2021	PAGE 0	TOTALS ----- 566,700	566,700	526,825	44,701.13	.00	44,701.13
0004	ADDED 2021	PAGE 0	TOTALS ----- 813,100	813,100	734,658	62,335.76	.00	62,335.76
0005	ADDED 2021	PAGE 0	TOTALS ----- 736,300	736,300	692,334	58,744.56	.00	58,744.56
0006	ADDED 2021	PAGE 0	TOTALS ----- 78,600	78,600	78,600	6,669.22	.00	6,669.22
OMITTED/ADDED 0001	2020	PAGE 0	TOTALS ----- 676,800	676,800	191,367	16,185.86	.00	16,185.86
OMITTED/ADDED 0002	2020	PAGE 59,700	TOTALS ----- 743,000	802,700	200,675	16,973.10	.00	16,973.10
OMITTED/ADDED 0003	2020	PAGE 0	TOTALS ----- 25,800	25,800	6,450	545.54	.00	545.54

ABATEMENT EXEMPTION AUDIT TRAIL FOR THE YEAR ENDING 2021

TAXING DISTRICT 14 ROSELLE BORO

COUNTY 20 UNION

PAGE 1

BLOCK# LOT# QUALIF	LAND DESCRIPTION BLDG DESCRIPT ADDITIONAL LOTS	CLASS	OWNERS NAME STREET ADDRESS CITY & STATE	BANK ZIP	* BEG/END YR	* BEG/END YR	* BEG/END YR	I M P R O V M E N T	E X E M P T I O N S*	* BEG/END YR	* BEG/END YR
806 2	60X140 2.5S-F-O-2FH	2	SANMARTIN, DIEGO & SANMARTIN, LUIS 75 KESSINGTON TERRACE PASSAIC, N.J.	07055	2020 I	2024 50000					
6419	.1928		404 E 3RD AVE								
1201 10	5450SF 2SF1G 5 YR ABATEMENT	2	RANKIN, KURVAN D & WF KYEISAH S. 912-918 HARRISON AVE ROSELLE, N.J.	07203	2020 I	2022 62443					
A 6675	.1251		912-918 HARRISON AVE								
1202 1	40X100 5 YR ABATEMENT	2	BETANCES, LENNY & MUESES, KIMBERLY 406 E 10TH AVE ROSELLE, N.J.	07203	2020 I	2023 52545					
A 6708	.0918		406 E 10TH AVE								
1202 13	40X100 5 YR ABATEMENT	2	MC CALLA, CORALEE A 1021 CHANDLER AVE ROSELLE, N.J.	07203	2020 I	2023 56566					
6718	.0918		1021 CHANDLER AVE								
1202 16	40X107 2SF1G 5 YR ABATEMENT	2	DILONE, JAVIER 1001 CHANDLER AVE ROSELLE, N.J.	07203	2020 I	2022 62000	00660				
A 6714	.0982		1001 CHANDLER AVE								
1404 5	3606SF 2SF1G 5 YR ABATEMENT	2	MATA, TYWAN D 1121 THOMPSON AVE ROSELLE, N.J.	07203	2022 I	2023 40900					
2462	.0828		1121 THOMPSON AVE								
1404 7	4159SF 2SF1G 5 YR ABATEMENT	2	HARDY, RORY 1117 THOMPSON AVE ROSELLE, N.J.	07203	2020 I	2021 69513					
2460	.0955		1117 THOMPSON AVE			*EXPIRED*					
1404 9	5715SF 2SF-SL-1CG 5 YR ABATEMENT	2	SAWYER, KELVIN & WF NAVLETTE M 1111 THOMPSON AVE ROSELLE, N.J.	00672 07203	2020 I	2023 61614					
2458	.1312		1111 THOMPSON AVE								
2201 19	40X100 2SF-SL-1CG 5 YR ABATEMENT	2	BUITRAGO, CARLOS A & WF ANALIA 719 SPRUCE ST ROSELLE, N.J.	07203	2020 I	2023 62169					
A1167	.0918		719 SPRUCE ST								
2301 35	45X100 5 YR ABATEMENT	2	GORODETSKIY, YAN & WF ELENA DANILOVA 313 WHITE ST ROSELLE, N.J.	00672 07203	2020 I	2022 57739					
6779	.1033		313 WHITE ST								
2401 3.01	40X100 2SF1G 5 YR ABATEMENT	2	SANTOS, JASON 1018 WARREN ST ROSELLE, NJ	07203 RB	2020 I	2022 54538					
	.0918		1018 WARREN ST								
2401 3.02	40X100 2SF1G 5 YR ABATEMENT	2	RODRIGUEZ, MANUEL 1020 WARREN ST ROSELLE, NJ	07203 RB	2021 I	2024 57763					
	.0918		1020 WARREN ST								
2401 3.03	37.5X100 2SF1G 5 YR ABATEMENT	2	WICHOWSKI, LINDA & SMITH, BETTIE 1023 SPRUCE ST ROSELLE, N.J.	07203 RB	2020 I	2022 55999					
	.0861		1023 SPRUCE ST								
2401 3.04	37.5X100 2SF1G 5 YR ABATEMENT	2	ONWUDINJO, NKECHI 1021 SPRUCE ST ROSELLE, N.J.	07203 RB	2020 I	2021 72441					
	.0861		1021 SPRUCE ST			*EXPIRED*					

ABATEMENT EXEMPTION AUDIT TRAIL FOR THE YEAR ENDING 2021

TAXING DISTRICT 14 ROSELLE BORO

COUNTY 20 UNION

PAGE 2

BLOCK# LOT# QUALIF	LAND DESCRIPTION BLDG DESCRIPT ADDITIONAL LOTS	CLASS	OWNERS NAME STREET ADDRESS CITY & STATE	BANK ZIP	* BEG/END YR	* BEG/END YR	* BEG/END YR	I M P R O V M E N T BEG/END YR	E X E M P T I O N S* BEG/END YR	* BEG/END YR	* BEG/END YR
2401 3.05	37.5X100 2SF1G 5 YR ABATEMENT .0861	2	VALLECILLO, EDWIN & WF JESSICA 1019 SPRUCE ST ROSELLE, N.J. 1019 SPRUCE ST	07203 RB	2020 I	2022 58547					
2401 3.06	37.5X100 2SF1G 5 YR ABATEMENT .0861	2	PUENTES, JUAN P ETALS 1017 SPRUCE ST ROSELLE, N.J. 1017 SPRUCE ST	00672 07203 RB	2020 I	2022 64565					
2402 6 A 7150	40X100 2SF-BIG 5 YR ABATEMENT .0918	2	PEREIRA, JOSE L & WF DEOLINDA 1030-1032 MORRIS ST ROSELLE, N.J. 1030-1032 MORRIS ST	07203	2020 I	2023 51905					
2402 16 7135	84X100 2SF1G 5 YR ABATEMENT .1928	2	MURPHY, ROSE M 1019 WARREN ST ROSELLE, N.J. 1019 WARREN ST	07203	2020 I	2022 89491					
2403 14 6863	40X100 2SF-BIG 5 YR ABATEMENT .0918	2	OYEMADE, MORAYO 1031 MORRIS ST ROSELLE, N.J. 1031 MORRIS STREET	07203	2020 I	2022 50966					
2403 18 6856,7,8	60X100 5 YR ABATEMENT .1377	2	PETITMOT, KEISHA 1011 MORRIS ST ROSELLE, N.J. 1011 MORRIS ST	07203	2020 I	2020 42177 *EXPIRED*					
2405 4 A 6814	3970SF 2SF 5 YR ABATEMENT .0911	2	DIAZ, DAVID ALEXANDER SALAZAR%JP P.O. BOX 47020 DORAVILLE, GA. 1008 CHANDLER AVE	71203	2020 I	2022 58627					
2501 6 7076	40X100 2SF-SL-1CG 5 YR ABATEMENT .0918	2	LEAL, VINICIUS G & WF NAYARA S 1142 WARREN ST ROSELLE, N.J. 1142 WARREN ST	00660 07203	2020 I	2023 50445					
2501 9 7069	40X100 2SFG 5 YR ABATEMENT .0918	2	FIGUEIREDO, MAGDA 1131-1133 SPRUCE ST ROSELLE, N.J. 1131-1133 SPRUCE ST	07203	2020 I	2023 52424					
2502 26 7009	40X100 2SF-BIG 5 YR ABATEMENT .0918	2	FAMAKINWA, OLANREWaju 1101 WARREN ST ROSELLE, N.J. 1101 WARREN ST	07203	2020 I	2023 51153					
2503 5 A 6955	40X100 2SF-BIG 5 YR ABATEMENT .0918	2	CRUZ, CHRISTOPHER & ZABALETA, RENEE 1120 FRANK ST ROSELLE, N.J. 1120 FRANK ST	07203	2020 I	2023 53592					
2503 18 6941,2,3	60X100 5 YR ABATEMENT .1377	2	JONES, GLORIA B 1119 MORRIS ST ROSELLE, N.J. 1119 MORRIS ST	07203	2021 I	2022 42080					
2504 12 A 6922	40X100 2SF1G 5 YR ABATEMENT .0918	2	BROWN, LOUIS JR 1131 FRANK ST ROSELLE, N.J. 1131 FRANK ST	00660 07203	2020 I	2022 56915					
2505 10 6905	40X100 2SF1G 5 YR ABATEMENT .0918	2	PATTERSON, GARY 1130 CHANDLER AVE ROSELLE, N.J. 1130 CHANDLER AVE	07203	2021 I	2023 61517					

ABATEMENT EXEMPTION AUDIT TRAIL FOR THE YEAR ENDING 2021

TAXING DISTRICT 14 ROSELLE BORO

COUNTY 20 UNION

PAGE 3

BLOCK# LOT# QUALIF	LAND DESCRIPTION BLDG DESCRIPT ADDITIONAL LOTS	CLASS	OWNERS NAME STREET ADDRESS CITY & STATE	BANK ZIP	* BEG/END YR	* BEG/END YR	* BEG/END YR	I M P R O V M E N T BEG/END YR	E X E M P T I O N S* BEG/END YR	* BEG/END YR	* BEG/END YR
2702 2 A 7190	50 X 100 2SF-BIG 5 YR ABATEMENT .1148	2	ALBERTY, WENDY 236 E 9TH AVE ROSELLE, N.J. 236 E 9TH AVE	07203	2020 I	2023 58566					
2702 2.01 A 7190	50X100 2SF-BIG 5 YR ABATEMENT .1148	2	LOUIS, STANLEY & GILLES, ROLANDE J 250 E 9TH AVE ROSELLE, N.J. 250 E 9TH AVE	07203	2020 I	2023 49992					
2702 5 A 7202	8193SF 2SF1G 5 YR ABATEMENT .1880	2	MORALES, RICHARD 902 SPRUCE ST ROSELLE, N.J. 902 SPRUCE ST	07203	2020 I	2022 58900					
2802 5 7167-8	60X100 2SF1G 5 YR ABATEMENT .1377	2	MAURICE, MARCYVES 1018 SPRUCE ST ROSELLE, N.J. 1018 SPRUCE ST	07203	2020 I	2022 60497					
2802 7 7170	50X100 2SF - ROSE HOME 5 YR ABATEMENT .1148	2	MYRICK, KADEEM R & WF ZUQORAH W. 1022 SPRUCE ST ROSELLE, N.J. 1022 SPRUCE ST	07203	2020 I	2022 62800					
2806 4 2558-9	5565SF 2SF1G 5 YR ABATEMENT .1278	2	BYFIELD, EVERTON & WF TIRA 936-938 OAK ST ROSELLE, N.J. 936-938 OAK STREET	00660 07203	2020 I	2022 61300					
3302 11 A 1261	40X200 2SF/BIG 5 YR ABATEMENT .1836	2	OLIVER, BARBARA 144 E 7TH AVE ROSELLE, N.J. 144 E 7TH AVE	07203	2020 I	2021 45159 *EXPIRED*					
4504 12 A 3031	40X151 2SFBIG 5 YR ABATEMENT .1386	2	CHARLES, AKIL ESAN 1264 WHEATSHEAF RD ROSELLE, N.J. 1264 WHEATSHEAF RD	07203	2020 I	2021 62022 *EXPIRED*					
5405 14 273	4193SF 2SF1G 5 YR ABATEMENT .0962	2	PUELLO, MICHAEL LUIS 208 STERLING PL ROSELLE, N.J. 208 STERLING PL	07203	2022 I	2023 42600					
6504 18.02	100X110 2S F O 1UG 4FH 5 YR ABATEMENT .2525	2	DEFEDE, SUSAN & ANTHONY 208 ALDENE RD ROSELLE, N.J. 208 ALDENE RD	00660 07203	2020 I	2021 145380 *EXPIRED*					
7206 6 4011	60X100 2SFB2G .1377	2	GARCIA, JACQUELINE 633 GREEN ST ELIZABETH, N.J. 911 FRANKLIN TERR	00672 07202	2021 I	2021 63060 *EXPIRED*					

ADDED ASSESSMENT DISTRICT SUMMARY FOR TAX YEAR 2020										
CLASS	COUNT	----- LAND	FULL ASSESSED IMPROVMNT	VALUATION EXEMPTNS	----- NET	PRORATED ASSESSMENT	GENERAL TAX RATE	TOTAL TAXES (GENERAL)	TOTAL TAXES (SPECIAL)	TOTAL AMOUNT OF TAXES
1	0	0	0		0	0		.00	.00	.00
2	10	0	607,200		607,200	87,808		7,426.80	.00	7,426.80
3A	0	0	0		0	0		.00	.00	.00
3B	0	0	0		0	0		.00	.00	.00
4A	0	0	0		0	0		.00	.00	.00
4B	0	0	0		0	0		.00	.00	.00
4C	0	0	0		0	0		.00	.00	.00
6A	0	0	0		0	0		.00	.00	.00
6B	0	0	0		0	0		.00	.00	.00
6C	0	0	0		0	0		.00	.00	.00
TOTAL	10	0	607,200		607,200	87,808	8.458	7,426.80	.00	7,426.80

ADDED ASSESSMENT DISTRICT SUMMARY FOR TAX YEAR 2021										
CLASS	COUNT	----- LAND	FULL ASSESSED IMPROVMNT	VALUATION EXEMPTNS	----- NET	PRORATED ASSESSMENT	GENERAL TAX RATE	TOTAL TAXES (GENERAL)	TOTAL TAXES (SPECIAL)	TOTAL AMOUNT OF TAXES
1	0	0	0		0	0		.00	.00	.00
2	72	0	3,665,600		3,665,600	3,385,334		287,245.73	.00	287,245.73
3A	0	0	0		0	0		.00	.00	.00
3B	0	0	0		0	0		.00	.00	.00
4A	0	0	0		0	0		.00	.00	.00
4B	0	0	0		0	0		.00	.00	.00
4C	1	100,000	906,700		1,006,700	503,350		42,709.25	.00	42,709.25
6A	0	0	0		0	0		.00	.00	.00
6B	0	0	0		0	0		.00	.00	.00
6C	0	0	0		0	0		.00	.00	.00
TOTAL	73	100,000	4,572,300		4,672,300	3,888,684	8.485	329,954.98	.00	329,954.98

OMITTED / ADDED ASSESSMENT DISTRICT SUMMARY FOR TAX YEAR 2020

CLASS	COUNT	----- LAND	FULL ASSESSED IMPROVMNT	VALUATION EXEMPTNS	----- NET	PRORATED ASSESSMENT	GENERAL TAX RATE	TOTAL TAXES (GENERAL)	TOTAL TAXES (SPECIAL)	TOTAL AMOUNT OF TAXES
1	0	0	0		0	0		.00	.00	.00
2	29	59,700	1,445,600		1,505,300	398,492		33,704.50	.00	33,704.50
3A	0	0	0		0	0		.00	.00	.00
3B	0	0	0		0	0		.00	.00	.00
4A	0	0	0		0	0		.00	.00	.00
4B	0	0	0		0	0		.00	.00	.00
4C	0	0	0		0	0		.00	.00	.00
6A	0	0	0		0	0		.00	.00	.00
6B	0	0	0		0	0		.00	.00	.00
6C	0	0	0		0	0		.00	.00	.00
TOTAL	29	59,700	1,445,600		1,505,300	398,492	8.458	33,704.50	.00	33,704.50

BREAKDOWN OF ADDED, OMITTED & ROLLBACK TAXES

	14	ROSELLE BORO		20	UNION
	ASSESSED	TOTAL AMOUNT	TAXES DUE	TAXES DUE	TAXES DUE
	VALUATIONS	OF TAXES	COUNTY	CTY LIBRARY	CTY HEALTH
2017 OMIT ASSMT	0	.00	.00	.00	.00
2018 OMIT ASSMT	0	.00	.00	.00	.00
2019 OMIT ASSMT	0	.00	.00	.00	.00
2020 OMIT ASSMT	0	.00	.00	.00	.00
2021 OMIT ASSMT	0	.00	.00	.00	.00
2017 RLBK ASSMT	0	.00	.00	.00	.00
2018 RLBK ASSMT	0	.00	.00	.00	.00
2019 RLBK ASSMT	0	.00	.00	.00	.00
2020 RLBK ASSMT	0	.00	.00	.00	.00
2021 RLBK ASSMT	0	.00	.00	.00	.00
2020 ADDED ASSMT	87,808	7,426.80	863.16	.00	.00
2021 ADDED ASSMT	3,888,684	329,954.98	39,703.52	.00	.00
2020 OM/AD ASSMT	398,492	33,704.50	3,917.16	.00	.00
** TOTAL **	4,374,984	371,086.28	44,483.84	.00	.00

	TAXES DUE	TOTAL TAXES
	CTY OPEN SP	DUE COUNTY
	.00	.00
	.00	.00
	.00	.00
	.00	.00
	.00	.00
	.00	.00
	.00	.00
	.00	.00
	.00	.00
	.00	.00
	26.36	889.52
	1,244.38	40,947.90
	119.59	4,036.75
	1,390.33	45,874.17

I, -----, ASSESSOR OF ROSELLE BORO
DO SWEAR (OR AFFIRM) THAT THE FOREGOING LIST CONTAINS THE VALUATIONS MADE
BY ME, TO THE BEST OF MY ABILITY, OF ALL THE PROPERTY LIABLE TO TAXATION
IN THE TAXING DISTRICT IN WHICH I AM THE ASSESSOR AND THAT I HAVE VALUED
THE SAME, WITHOUT FAVOR OR PARTIALITY, AND HAVE MADE SUCH DEDUCTIONS ONLY
FOR DEBT AND EXEMPTIONS AS ARE PRESCRIBED BY LAW.

THIS IS TO CERTIFY THAT THE ABOVE ADDED AND OMITTED
LISTS ARE A TRUE AND COMPLETE RECORD OF THE ADDED
AND OMITTED TAXES ASSESSED FOR THE YEAR 2021 IN THE
TAXING DISTRICT OF ROSELLE BORO
IN THE COUNTY OF UNION

ASSESSOR

SWORN AND SUBSCRIBED BEFORE ME THIS ____ DAY OF _____, 2021

----- COMMISSIONER	----- COMMISSIONER
----- COMMISSIONER	----- COMMISSIONER
----- COMMISSIONER	----- COMMISSIONER

COUNTY TAX ADMINISTRATOR

COMMISSIONER

	14 ROSELLE BORO	BREAKDOWN OF ADDED, OMITTED & ROLLBACK TAXES				20 UNION
	ASSESSED VALUATIONS	TOTAL AMOUNT OF TAXES	TOTAL TAXES DUE COUNTY	TAXES DUE MUN OPEN SP	TAXES DUE MUN LIBRARY	BALANCE DUE DISTRICT
2017 OMIT-ASSMT	0	.00	.00	.00	.00	.00
2018 OMIT-ASSMT	0	.00	.00	.00	.00	.00
2019 OMIT-ASSMT	0	.00	.00	.00	.00	.00
2020 OMIT-ASSMT	0	.00	.00	.00	.00	.00
2021 OMIT-ASSMT	0	.00	.00	.00	.00	.00
2017 RLBK ASSMT	0	.00	.00	.00	.00	.00
2018 RLBK ASSMT	0	.00	.00	.00	.00	.00
2019 RLBK ASSMT	0	.00	.00	.00	.00	.00
2020 RLBK ASSMT	0	.00	.00	.00	.00	.00
2021 RLBK ASSMT	0	.00	.00	.00	.00	.00
2020 ADDED ASSMT	87,808	7,426.80	889.52	.00	57.96	6,479.32
2021 ADDED ASSMT	3,888,684	329,954.98	40,947.90	.00	2,761.02	286,246.06
2020 OM/AD ASSMT	398,492	33,704.50	4,036.75	.00	263.03	29,404.72
** TOTAL **	4,374,984	371,086.28	45,874.17	.00	3,082.01	322,130.10

I, -----, ASSESSOR OF ROSELLE BORO DO SWEAR (OR AFFIRM) THAT THE FOREGOING LIST CONTAINS THE VALUATIONS MADE BY ME, TO THE BEST OF MY ABILITY, OF ALL THE PROPERTY LIABLE TO TAXATION IN THE TAXING DISTRICT IN WHICH I AM THE ASSESSOR AND THAT I HAVE VALUED THE SAME, WITHOUT FAVOR OR PARTIALITY, AND HAVE MADE SUCH DEDUCTIONS ONLY FOR DEBT AND EXEMPTIONS AS ARE PRESCRIBED BY LAW.

ASSESSOR

SWORN AND SUBSCRIBED BEFORE ME THIS ____ DAY OF _____, 2021

THIS IS TO CERTIFY THAT THE ABOVE ADDED AND OMITTED LISTS ARE A TRUE AND COMPLETE RECORD OF THE ADDED AND OMITTED TAXES ASSESSED FOR THE YEAR 2021 IN THE TAXING DISTRICT OF ROSELLE BORO IN THE COUNTY OF UNION

COMMISSIONER

COMMISSIONER

COMMISSIONER



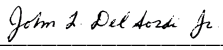
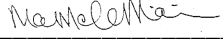
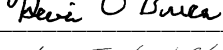

COMMISSIONER

COMMISSIONER

COMMISSIONER

TABLE OF AGGREGATES, ADDED ASSESSMENTS

		SUMMARY OF ADDED ASSESSMENTS AND APPORTIONMENT OF TAXES			
				2020	2021
I, (WE,) _____		ADDED ASSESSED VALUATION OF LAND			\$100,000
_____		ADDED ASSESSED VALUATION OF BUILDINGS		\$607,200	\$4,572,300
_____	ASSESSOR(S)	TOTAL VALUE OF ADDED ASSESSMENTS		\$607,200	\$4,672,300
OF _____	DO SWEAR (OR AFFIRM)	TOTAL VALUE OF PRORATED ASSESSMENTS		\$87,808	\$3,888,684
THAT THE FOREGOING LIST CONTAINS THE VALUATIONS MADE BY ME (US),		REAL PROP TAX RATE PER \$100 VALUATION		\$8.458	\$8.485
TO THE BEST OF MY (OUR) ABILITY, OF ALL THE PROPERTY LIABLE TO		TOTAL TAXES ON ADDED ASSESSMENTS		\$7,426.80	\$329,954.98
TAXATION IN THE TAXING DISTRICT IN WHICH I AM (WE ARE) THE		VETERANS & SENIOR CITIZEN DEDUCTIONS		\$.00	\$.00
ASSESSOR(S) AND THAT I (WE) HAVE VALUED THE SAME, WITHOUT FAVOR		NET TAXES ON ADDED ASSESSMENTS		\$7,426.80	\$329,954.98
OR PARTIALITY, AND HAVE MADE SUCH DEDUCTIONS ONLY FOR DEBT AND					
EXEMPTIONS AS ARE PRESCRIBED BY LAW.		AMOUNT DUE COUNTY, FEB. 15, 2022 AT:			
_____		COUNTY RATE:	2020 \$.983 PER \$100	\$863.16	\$.00
_____			2021 \$1.021 PER \$100	\$.00	\$39,703.52
_____		CTY LIBRARY RATE:	2020 \$.000 PER \$100	\$.00	\$.00
_____			2021 \$.000 PER \$100	\$.00	\$.00
_____		CTY HEALTH RATE:	2020 \$.000 PER \$100	\$.00	\$.00
_____			2021 \$.000 PER \$100	\$.00	\$.00
_____		CTY OPEN SP RATE:	2020 \$.030 PER \$100	\$26.36	\$.00
_____			2021 \$.032 PER \$100	\$.00	\$1,244.38
_____		MUN OPEN SP RATE:	2020 \$.000 PER \$100	\$.00	\$.00
_____			2021 \$.000 PER \$100	\$.00	\$.00
_____		MUN LIBRARY RATE:	2020 \$.066 PER \$100	\$57.96	\$.00
_____			2021 \$.071 PER \$100	\$.00	\$2,761.02
ASSESSOR(S)		TOTAL DUE COUNTY		\$889.52	\$40,947.90
		TOTAL DUE MUNICIPALITY		\$6,537.28	\$289,007.08

SWORN AND SUBSCRIBED BEFORE ME, THIS _____		THIS IS TO CERTIFY THAT THE FOREGOING ADDED ASSESSMENTS LIST			
DAY OF _____, 20____.		IS A TRUE AND COMPLETE RECORD OF THE ADDED TAXES ASSESSED FOR THE			
_____		YEAR 2021, IN THE TAXING DISTRICT OF ROSELLE BORO ,			
		COUNTY OF UNION ,			
		ATTEST:			
		 _____ COUNTY TAX ADMINISTRATOR		 _____ PRESIDENT	
				 _____	
				 _____	
				 _____	
				 _____	