

## ASSESSMENT REAL PROPERTY TAX LIST FOR YEAR 2021

COUNTY NO. 20      UNION

PAGE NO. 1

[illegible]

264200

2976478

00

2976478

Block No. Lot No. Qualification Account No.	Land Dimensions Building Description Additional Lots Acreage	Prop. Class	Owner's Name Address City State Property Location	Billing Code Zip Code	Land Improvements Exemption Net Total	# M	Compl. Mo. Day	Prorated Assessment	Total Real Property Tax	Special Tax	Net Amount of Tax
602 13 36400	ADDITION/ALT	2	CREECY, ELLA M & ARNETTA 365 HOE AVE SCOTCH PLAINS, NJ 365 HOE AVE	00000 07076	0 63200 63200	02	10 30	10533	118665		118665
1602 24 100700	BSMTFIN/REN/BAT	2	ZAMBOLLA, MARNIE 368 STOUT AVE SCOTCH PLAINS, NJ 368 STOUT AVE	00000 07076	0 15300 15300	01	11 30	1275	14364		14364
1803 20 108700	ADDITION/ALT	2	CAMPBELL, FOLAWIYO; AJALA, MICHAEL 1915 MOUNTAIN AVE SCOTCH PLAINS, NJ 1915 MOUNTAIN AVE	00000 07076	0 57700 57700	02	10 30	9617	108345		108345
1904 5 113800	CAC/RENOVATION	2	RESTREPO, MICHAEL & SABRINA 1996 PROSPECT AVE SCOTCH PLAINS, NJ 1996 PROSPECT AVE	00000 07076	0 6200 6200	02	10 30	1033	11638		11638
3004 23 181300	ADDITION/ALT	2	ROGERS, PATRICK & MARYKATE 2211 LYDE PLACE SCOTCH PLAINS, NJ 2211 LYDE PLACE	00000 07076	0 36300 36300	02	10 30	6050	68159		68159
8601 2 425900	NEW DWELLING	2	MILES, PAUL & COLLEEN MARIE 1116 MAPLE HILL ROAD SCOTCH PLAINS, NJ 1116 MAPLE HILL ROAD	00000 07076	0 179000 179000	01	11 30	14917	168055		168055
13201 20 598000	ADITION/ALT	2	COPPOLA, STEPHEN & JOHNSTON, KATHRYN 1863 QUIMBY LANE SCOTCH PLAINS, NJ 1863 QUIMBY LANE	00000 07076	0 197800 197800	02	10 30	32967	371406		371406
13501 6 607600	ADDITION/ALT	2	LANGER, IAN J & KAREN I 12 JACOBS LANE SCOTCH PLAINS, N.J. 12 JACOBS LANE	00000 07076	0 41900 41900	01	11 30	3492	39341		39341
14703 6 667200	BSMT FINISH	2	MODI, AMI & BANERJEE, ROMIT 1 WELLINGTON DOWNS SCOTCH PLAINS, NJ 1 WELLINGTON DOWNS	00000 07076	0 6100 6100	02	10 30	1017	11458		11458
14801 47 672500	BSMT FIN/BATH	2	AKINS, ALFONSE 1395 RARITAN ROAD SCOTCH PLAINS, NJ 1395 RARITAN ROAD	00000 07076	0 5400 5400	02	10 30	900	10139		10139
14901 21 675000	ADDITION/ALT	2	MELVILLE, PHILIP & LISA 28 ALLENBY LANE SCOTCH PLAINS, NJ 28 ALLENBY LANE	00000 07076	0 153700 153700	01	11 30	12808	144295		144295
15901 18 717900	ALTERATIONS	2	IERVESE, JEFFREY B & JACQUELINE P 4 WEDGEWOOD WAY SCOTCH PLAINS, NJ 4 WEDGEWOOD WAY	00000 07076	0 11300 11300	01	11 30	942	10613		10613
16102 7 726700	ADDITION/ALT	2	POZHARSKY, ILYA & ZLATA FAYER 1530 FRANK ST SCOTCH PLAINS, NJ 1530 FRANK ST	00000 07076	0 125600 125600	01	11 30	10467	117921		117921

Block No. Lot No. Qualification Account No.	Land Dimensions Building Description Additional Lots Acreage	Prop. Class	Owner's Name Address City State Property Location	Billing Code Zip Code	Land Improvements Exemption Net Total	# M	Compl. Mo. Day	Prorated Assessment	Total Real Property Tax	Special Tax	Net Amount of Tax
102 23 3800	CAC	2	FRANCIA, JESUS & CAROL 332 FARLEY AVE SCOTCH PLAINS, NJ 332 FARLEY AVE	00000 07076	0 1100 1100	04	08 30	367	4142		4142
201 5 4700	CAC	2	GARRIDO, OSCAR D 1550 FRONT ST SCOTCH PLAINS, N J 1550 FRONT ST	00000 07076	0 1900 1900	12	12 30	1900	21442		21442
302 8 11600	BSMT FINISH	2	GLEASON, JAMES C & NICOLE 520 FARLEY AVE SCOTCH PLAINS, NJ 520 FARLEY AVE	00000 07076	0 3100 3100	03	09 30	775	8746		8746
402 17 16700	DECK	2	STEPHENS, FIONA M & DANIEL P 527 BEVERLY AVE SCOTCH PLAINS, NJ 527 BEVERLY AVE	00000 07076	0 800 800	12	12 30	800	9028		9028
403 9 18000	PERGOLA	2	HERRERA, JOSE & GONZALEZ, WENDY 532 HUNTER AVE SCOTCH PLAINS, NJ 532 HUNTER AVE	00000 07076	0 700 700	12	12 30	700	7900		7900
404 20 20300	BATH	2	RAUNIYAR, RAHUL 7 RAINIER RD FANWOOD, NJ 565 HUNTER AVE	00000 07023	0 1300 1300	07	05 30	758	8554		8554
501 4 22500	ADDITION	2	FOFANA.MAMADOU 1592 FRONT ST SCOTCH PLAINS, NJ 1592 FRONT ST	00000 07076	0 37300 37300	06	06 30	18650	210465		210465
501 13 23400	DORMER/PATIO	2	TARDIOLI, ALESSANDRO & TERESA M 448 GRANT AVE SCOTCH PLAINS, NJ 448 GRANT AVE	00000 07076	0 1800 1800	12	12 30	1800	20313		20313
501 27 24700	ADDITION/ALT	2	DE MARZO, LOUIS 421 FARLEY AVE SCOTCH PLAINS, NJ 421 FARLEY AVE	00000 07076	0 49700 49700	03	09 30	12425	140216		140216
502 10 25900	PORCH	2	PEREIRA, ROSA C 440 HUNTER AVE SCOTCH PLAINS, NJ 440 HUNTER AVE	00000 07076	0 400 400	12	12 30	400	4514		4514
502 11 26000	CAC	2	MORALES, ERIN M & ALEX C 448 HUNTER AVE SCOTCH PLAINS, NJ 448 HUNTER AVE	00000 07076	0 1700 1700	06	06 30	850	9592		9592
502 17 26600	CAC	2	MONTI, ANTOINETTE/MONTI, ROBERT 1623 E 2ND ST SCOTCH PLAINS, NJ 1623 EAST SECOND ST	00000 07076	0 1000 1000	03	09 30	250	2821		2821
503 23 30100	DECK	2	MC MILLIAN, RODNEY 435 HUNTER AVE SCOTCH PLAINS, NJ 435 HUNTER AVE	00000 07076	0 500 500	09	03 30	375	4232		4232
601 8 31500	CAC	2	LOUISON, MERCEDES 345 FARLEY AVE SCOTCH PLAINS, N J 345 FARLEY AVE	00000 07076	0 800 800	12	12 30	800	9028		9028

Block No. Lot No. Qualification Account No.	Land Dimensions Building Description Additional Lots Acreage	Prop. Class	Owner's Name Address City State Property Location	Billing Code Zip Code	Land Improvements Exemption Net Total	# M	Compl. Mo. Day	Prorated Assessment	Total Real Property Tax	Special Tax	Net Amount of Tax
601 12 31900	CAC	2	YDIO, FREDERICK & FLORENDO, RONALYN 365 FARLEY AVE SCOTCH PLAINS, NJ 365 FARLEY AVE	00000 07076	0 1100 1100	12	12 30	1100	12414		12414
602 13 36400	ADDITION/ALT	2	CREECY, ELLA M & ARNETTA 365 HOE AVE SCOTCH PLAINS, NJ 365 HOE AVE	00000 07076	0 63200 63200	12	12 30	63200	713212		713212
602 31 38200	ADDITION/ALT	2	FERREIRA, JULIO CESAR 320 JACKSON AVE SCOTCH PLAINS, NJ 320 JACKSON AVE	00000 07076	0 29400 29400	10	02 28	24500	276483		276483
701 1 41300	CAC	2	RIVERA, RUTH MANSO 1639 MOUNTAIN AVE SCOTCH PLAINS, NJ 1639 MOUNTAIN AVE	00000 07076	0 1700 1700	04	08 30	567	6399		6399
705 10 45200	CAC	2	HORN, WILLIAM & PEARLEEN 1759 MOUNTAIN AVE SCOTCH PLAINS, N J 1759 MOUNTAIN AVE	00000 07076	0 1300 1300	06	06 30	650	7335		7335
705 11 45300	BSMT FIN/BATH	2	ABDUL, SABA N 1763 MOUNTAIN AVE SCOTCH PLAINS, NJ 1763 MOUNTAIN AVE	00000 07076	0 13800 13800	12	12 30	13800	155733		155733
902 9 54000	ADDITION/ALT	2	ESTIVENE, FRANTZ & INGRID 326 MYRTLE AVE SCOTCH PLAINS, NJ 326 MYRTLE AVE	00000 07076	0 41200 41200	12	12 30	41200	464942		464942
1001 43 66700	KITCHEN RENOV	2	STRZALKOWSKI, JOSEPH H & KELLY ANN 1832 MOUNTAIN AVE SCOTCH PLAINS, N J 1832 MOUNTAIN AVE	00000 07076	0 2300 2300	06	06 30	1150	12978		12978
1001 62 68500	NEW BUILDING	2	FRONT ST 1801, LLC 108 N UNION AVE STE 5 CRANFORD, NJ 1801 FRONT ST	07016	0 207600 207600	05	07 30	86500	976153		976153
1101 18 70600	CAC	2	HARRIS, STANLEY & EVA M 1748 FRONT ST SCOTCH PLAINS, N J 1748 FRONT ST	00000 07076	0 2300 2300	04	08 30	767	8656		8656
1102 14 72800	OP/RENOV/CAC	2	FRONT ST HOLDINGS LLC 26 WASHINGTON ST EAST ORANGE, NJ 1760 FRONT ST	00000 07017	0 45600 45600	03	09 30	11400	128649		128649
1103 16 75300	CAC	2	SHOMADE, KOLA - AMAO, BOLADE E 407 SYCAMORE AVE SCOTCH PLAINS, N J 407 SYCAMORE AVE	00000 07076	0 1000 1000	05	07 30	417	4706		4706
1201 8 79400	ALTERATIONS	2	DYOGI, CRISTINA 523 WILLOW AVE SCOTCH PLAINS, NJ 523 WILLOW AVE	00000 07076	0 13100 13100	12	12 30	13100	147834		147834
1201 10 79600	ALT/BSMT FIN	2	BHATT, DIVYA 515 WILLOW AVE SCOTCH PLAINS, NJ 515 WILLOW AVE	00000 07076	0 23600 23600	10	02 28	19667	221942		221942

Block No. Lot No. Qualification Account No.	Land Dimensions Building Description Additional Lots Acreage	Prop. Class	Owner's Name Address City State Property Location	Billing Code Zip Code	Land Improvements Exemption Net Total	# M	Compl. Mo. Day	Prorated Assessment	Total Real Property Tax	Special Tax	Net Amount of Tax
1402 19 90800	CAC	2	RUSSITANO, JOHN 1922 CHURCH AVE SCOTCH PLAINS, NJ 1922 CHURCH AVE	00000 07076	0 1000 1000	03	09 30	250	2821		2821
1502 14.01 94800	DECK	2	DAVIDESKO, OFIR 422 UNION AVE SCOTCH PLAINS, NJ 422 UNION AVE	00000 07076	0 1600 1600	08	04 30	1067	12041		12041
1503 2 95200	CAC	2	DA COSTA, MANUEL & AMY 431 UNION AVE SCOTCH PLAINS, NJ 431 UNION AVE	00000 07076	0 2200 2200	12	12 30	2200	24827		24827
1503 4 95400	CAC(MINI SPLIT)	2	EDWARDS, KAREN D 423 UNION AVE SCOTCH PLAINS, NJ 423 UNION AVE	00000 07076	0 2000 2000	07	05 30	1167	13170		13170
1503 7 95700	CAC	2	SZELUGA, JOHN M & CHRISTINE 409 UNION AVE SCOTCH PLAINS, NJ 409 UNION AVE	00000 07076	0 1500 1500	06	06 30	750	8464		8464
1503 10 96000	CAC	2	SPATZ, BRIAN 400 STOUT AVE SCOTCH PLAINS, NJ 400 STOUT AVE	00000 07076	0 1300 1300	04	08 30	433	4886		4886
1601 1 97200	ADDITION/ALT	4A	BEACON 393 PARK LLC 51 COMMERCE ST SUITE 101 SPRINGFIELD, NJ 393 PARK AVE	00000 07081	0 29300 29300	09	03 30	21975	247988	S01	247988
1602 12 99500	BSMT FINISH	2	SHEEHY, MATTHEW & KELLY 360 UNION AVE SCOTCH PLAINS, NJ 360 UNION AVE	00000 07076	0 2800 2800	12	12 30	2800	31598		31598
1602 24 100700	BSMTFIN/REN/BAT	2	ZAMBOLLA, MARNIE 368 STOUT AVE SCOTCH PLAINS, NJ 368 STOUT AVE	00000 07076	0 15300 15300	12	12 30	15300	172661		172661
1702 9 102700	CAC	2	CACCIATORE, DAVID & SILVANA 310 UNION AVE SCOTCH PLAINS, NJ 310 UNION AVE	00000 07076	0 2200 2200	12	12 30	2200	24827		24827
1803 20 108700	ADDITION/ALT	2	CAMPBELL, FOLAWIYO; AJALA, MICHAEL 1915 MOUNTAIN AVE SCOTCH PLAINS, NJ 1915 MOUNTAIN AVE	00000 07076	0 57700 57700	12	12 30	57700	651145		651145
1902 15.01 110900	ALTERATIONS	2	JEAN LOUIS, N & J; BALTAZAR, T & J 1975 VALLEY AVE SCOTCH PLAINS, NJ 1975 VALLEY AVE	00000 08846	0 19700 19700	12	12 30	19700	222315		222315
1903 22 113300	PORCH	2	TATSCH, MICHAEL G 233 UNION AVE SCOTCH PLAINS, NJ 233 UNION AVE	00000 07076	0 700 700	04	08 30	233	2629		2629
1904 5 113800	CAC/RENOVATION	2	RESTREPO, MICHAEL & SABRINA 1996 PROSPECT AVE SCOTCH PLAINS, NJ 1996 PROSPECT AVE	00000 07076	0 6200 6200	12	12 30	6200	69967		69967

Block No. Lot No. Qualification Account No.	Land Dimensions Building Description Additional Lots Acreage	Prop. Class	Owner's Name Address City State Property Location	Billing Code Zip Code	Land Improvements Exemption Net Total	# M	Compl. Mo. Day	Prorated Assessment	Total Real Property Tax	Special Tax	Net Amount of Tax
1904 22 115500	ADDITION/ALT	2	BRUNO, ANTHONY 1965 MOUNTAIN AVE SCOTCH PLAINS, NJ 1965 MOUNTAIN AVE	00000 07076	0 88200 88200	06	06 30	44100	497669		497669
2001 13 116800	KIT RENOV	2	LUCHETTI, MATTHEW & CHRISTINE 324 MONTAGUE AVE SCOTCH PLAINS, NJ 324 MONTAGUE AVE	00000 07076	0 4300 4300	07	05 30	2508	28303		28303
2001 15 117000	NEW DWELLING	2	WOODLAWN PARTNERS LLC 107 EAST CURTIS STREET LINDEN, NJ 2005 GRAND ST	00000 07036	0 66600 66600	03	09 30	16650	187895		187895
2101 1.01 118920	CAC	2	MCLEOD, RICHARD & GIANCATERINO, K 2018 GRAND ST SCOTCH PLAINS, NJ 2018 GRAND ST	00000 07076	0 1000 1000	03	09 30	250	2821		2821
2101 12 120000	CAC(BACK HOUSE)	2	LENSKOLD, JOSEPHINE & HABORAK, P 8 LOLLER DR MARTINSVILLE, NJ 388 COOK AVE	00000 08836	0 1000 1000	04	08 30	333	3758		3758
2103 3 124500	ADDITION	2	VILLAFADE, RENE 2002 BARTLE AVE SCOTCH PLAINS, N J 2002 BARTLE AVE	00000 07076	0 46200 46200	09	03 30	34650	391025		391025
2201 6 126600	DECK EXT/ALT	2	SOUZA, VICTOR - DELNERO, CYNTHIA 1968 WESTFIELD AVE SCOTCH PLAINS, NJ 1968 WESTFIELD AVE	00000 07076	0 4600 4600	06	06 30	2300	25956		25956
2201 15 127500	BSMT FIN/BATH	2	LA ROSA, ANTHONY 2012 WESTFIELD AVE SCOTCHPLAINS, NJ 2012 WESTFIELD AVE	00000 07076	0 4400 4400	12	12 30	4400	49654		49654
2301 7 131200	BATH	2	VAZQUEZ, MARGARET J 556 STERLING PLACE SCOTCH PLAINS, NJ 556 STERLING PLACE	00000 07076	0 1700 1700	10	02 28	1417	15991		15991
2302 8 132400	ADDITION/ALT	2	LAINO, LUIS F & MARYKATE 1982 BIRCH ST SCOTCH PLAINS, NJ 1982 BIRCH ST	00000 07076	0 46400 46400	03	09 30	11600	130906		130906
2302 9 132500	PORCH	2	DAVIDSON, LEIGH & EDWISH, RYAN 1986 BIRCH ST SCOTCH PLAINS, NJ 1986 BIRCH ST	00000 07076	0 400 400	12	12 30	400	4514		4514
2302 12 132800	ADDITION/ALT	2	GUERRASIO, JASON & EMILY J 2012 BIRCH ST SCOTCH PLAINS, NJ 2012 BIRCH ST	00000 07076	0 53500 53500	08	04 30	35667	402502		402502
2302 19.01	NEW DWELLING	2	FERRAGONIO, LOUIS & NICOLE 2005 CHURCH AVE SCOTCH PLAINS, NJ 2005 CHURCH AVE	00000 07076	0 173200 173200	08	04 30	115467	1303045		1303045
2302 19.02 133500	NEW DWELLING	2	PORTER, SCOTT & RACHEL 2003 CHURCH AVE SCOTCH PLAINS, NJ 2003 CHURCH AVE	00000 07076	0 161400 161400	09	03 30	121050	1366049		1366049

Block No. Lot No. Qualification Account No.	Land Dimensions Building Description Additional Lots Acreage	Prop. Class	Owner's Name Address City State Property Location	Billing Code Zip Code	Land Improvements Exemption Net Total	# M	Compl. Mo. Day	Prorated Assessment	Total Real Property Tax	Special Tax	Net Amount of Tax
2302 19.03	NEW DWELLING	2	SCHNEID, MICHAEL S & AMANDA 2001 CHURCH AVE SCOTCH PLAINS, NJ 2001 CHURCH AVE	00000 07076	0 169500 169500	09	03 30	127125	1434606		1434606
2303 21 136000	CAC	2	GREEN MICHAEL S & DARCY 1995 PORTLAND AVE SCOTCH PLAINS, N J 1995 PORTLAND AVE	00000 07076	0 2600 2600	03	09 30	650	7335		7335
2501 8 141300	CAC	2	DEL ROIO, ROMANO; DEL ROIO, M 2100 WESTFIELD AVE SCOTCH PLAINS, NJ 2100 WESTFIELD AVE	00000 07076	0 3500 3500	03	09 30	875	9874		9874
2501 48 145300	ADDITION/ALT	2	DA SILVA, MARCO A & MARTINS, RENATA 2121 PORTLAND AVE SCOTCH PLAINS, NJ 2121 PORTLAND AVE	00000 07076	0 132200 132200	09	03 30	99150	1118908		1118908
2502 11 146800	PORCH	2	ASHWORTH, MICHELE TRUSTEE 2066 CHURCH AVE SCOTCH PLAINS, NJ 2087 PORTLAND AVE	00000 07076	0 1700 1700	12	12 30	1700	19185		19185
2602 5 149400	CAC	2	SOBOCINSKI, JOHN, ET ALS 32 IROQUOIS RD CRANFORD, NJ 2054 LYDE PLACE	00000 07016	0 1900 1900	03	09 30	475	5360		5360
2603 11 151300	CAC	2	KUSCHAN, MATTHEW & SIDALI, MALLORY 380 WESTFIELD ROAD SCOTCH PLAINS, NJ 380 WESTFIELD ROAD	00000 07076	0 1500 1500	05	07 30	625	7053		7053
2604 14 153400	POOL	2	BOZETARNIK, LUKE & TARA L 2108 COLES AVE SCOTCH PLAINS, NJ 2108 COLES AVE	00000 07076	0 5200 5200	04	08 30	1733	19557		19557
2701 30 157500	ADDITION/ALT	2	COYLE, KEVIN J & ELIZABETH A 309 COOK AVE SCOTCH PLAINS, NJ 309 COOK AVE	00000 07076	0 38900 38900	12	12 30	38900	438987		438987
2702 23 159800	CAC	2	DELANEY, WILLIAM T & CHRISTINE 2073 GRAND ST SCOTCH PLAINS, NJ 2073 GRAND ST	00000 07076	0 2700 2700	03	09 30	675	7617		7617
2703 23 162800	CAC	2	MULVEY, WILLIAM & JANE 2075 LYDE PLACE SCOTCH PLAINS, N J 2075 LYDE PLACE	00000 07076	0 600 600	03	09 30	150	1693		1693
2802 17 165600	CAC	2	GLAZER, FRANK J & ANDREA E 2087 PROSPECT AVE SCOTCH PLAINS, NJ 2087 PROSPECT AVE	00000 07076	0 2100 2100	06	06 30	1050	11849		11849
2803 18 168300	KITCHEN RENOV	2	BARCELLOS, FABIO D & ELIZETE, O 244 WESTFIELD ROAD SCOTCH PLAINS, NJ 244 WESTFIELD ROAD	00000 07076	0 2000 2000	04	08 30	667	7527		7527
2901 1.01 169710	PORCH	2	ZIMMERMAN, R; BETAU ALLEN & JILL 215 WESTFIELD RD SCOTCH PLAINS, NJ 215 WESTFIELD ROAD	00000 07076	0 1900 1900	12	12 30	1900	21442		21442



Block No. Lot No. Qualification Account No.	Land Dimensions Building Description Additional Lots Acreage	Prop. Class	Owner's Name Address City State Property Location	Billing Code Zip Code	Land Improvements Exemption Net Total	# M	Compl. Mo. Day	Prorated Assessment	Total Real Property Tax	Special Tax	Net Amount of Tax
2903 2 170500	CAC	2	ANDERSON, GARY-CAMUSO, GAIL 233 WESTFIELD RD SCOTCH PLAINS, NJ 233 WESTFIELD ROAD	00000 07076	0 1000 1000	06	06 30	500	5643		5643
2903 13 171600	CAC	2	WILLNER-GIWERCK, GAIL 29 GEORGE ST. SARATOGA SPRINGS, NY 226 HAWTHORNE ST	00000 12866	0 1100 1100	04	08 30	367	4142		4142
3001 14.01	NEW DWELLING	2	RAMOS, VICTOR JR & SEETO, DEBRA H 2229 RHODA PLACE SCOTCH PLAINS, NJ 2229 RHODA PLACE	00000 07076	0 165200 165200	03	09 30	41300	466071		466071
3004 18 180800	CAC	2	BURBANK, CYNTHIA J 6347 BARN OWL CT WARRENTON, VA 2239 LYDE PLACE	00000 20187	0 2600 2600	03	09 30	650	7335		7335
3004 23 181300	ADDITION/ALT	2	ROGERS, PATRICK & MARYKATE 2211 LYDE PLACE SCOTCH PLAINS, NJ 2211 LYDE PLACE	00000 07076	0 36300 36300	12	12 30	36300	409646		409646
3005 16 183200	KIT RENOV	2	CHICHESTER, LAURIE ANN 2239 COLES AVE SCOTCH PLAINS, N J 2239 COLES AVE	00000 07076	0 2800 2800	09	03 30	2100	23699		23699
3101 6 184800	POOL	2	BEVERSLUIS, THOMAS M & AMY 3 AZALEA CT SCOTCH PLAINS, NJ 3 AZALEA CT	00000 07076	0 5800 5800	12	12 30	5800	65453		65453
3201 22.02 190602	CAC(MINI-SPLIT)	2	LANDRIGAN, JON-FREDERICK; DIONISIO, M 2280 WESTFIELD AVE SCOTCH PLAINS, NJ 2280 WESTFIELD AVE	00000 07076	0 2000 2000	06	06 30	1000	11285		11285
3201 29 191300	PORCH	2	BROWN, BRIAN & HERLING, MARA A 544 CEDAR ST SCOTCH PLAINS, NJ 544 CEDAR ST	00000 07076	0 400 400	12	12 30	400	4514		4514
3201 62 194600	CAC	2	OCCHIPINTI, JOSEPH W 2237 EVERGREEN AVE SCOTCH PLAINS, N J 2237 EVERGREEN AVE	00000 07076	0 1700 1700	03	09 30	425	4796		4796
3201 63 194700	ADDITION	2	O BRIEN, THOMAS & JOANN 2233 EVERGREEN AVE SCOTCH PLAINS, N J 2233 EVERGREEN AVE	00000 07076	0 4500 4500	06	06 30	2250	25391		25391
3301 2 195300	CAC(MINI SPLIT)	2	MILLER, CYNTHIA & JAMES 609 WESTFIELD RD SCOTCH PLAINS, N J 609 WESTFIELD ROAD	00000 07076	0 2000 2000	03	09 30	500	5643		5643
3301 13 196400	PORCH	2	HARRING, CHRISTOPHER & HANSEN, K 574 WEST COURT SCOTCH PLAINS, NJ 574 WEST COURT	00000 07076	0 1800 1800	08	04 30	1200	13542		13542
3301 24 197500	KIT RENOV	2	UPTON, WILLIAM F & GINA M 583 WEST COURT SCOTCH PLAINS, NJ 583 WEST COURT	00000 07076	0 3300 3300	10	02 28	2750	31034		31034



Block No. Lot No. Qualification Account No.	Land Dimensions Building Description Additional Lots Acreage	Prop. Class	Owner's Name Address City State Property Location	Billing Code Zip Code	Land Improvements Exemption Net Total	# M	Compl. Mo. Day	Prorated Assessment	Total Real Property Tax	Special Tax	Net Amount of Tax
3301 30 198100	CAC	2	HEUSCHKEL, TARA & SCOTT 560 PINE ST SCOTCH PLAINS, NJ 560 PINE ST	00000 07076	0 1100 1100	06	06 30	550	6207		6207
3401 3 198600	KIT RENOV	2	PALIAN, CHARLES A & ERIN L 2324 EVERGREEN AVE SCOTCH PLAINS, NJ 2324 EVERGREEN AVE	00000 07076	0 3200 3200	12	12 30	3200	36112		36112
3401 17 200000	CAC	2	KELMARTIN, PATRICK & ULLRICH, JENNIFE 2391 MONICA PL SCOTCH PLAINS, NJ 2391 MONICA PL	00000 07076	0 2200 2200	05	07 30	917	10348		10348
3402 14 201700	CAC	2	JAICO, ANDREW & ALEXIS 2335 CAROL PLACE SCOTCH PLAINS, NJ 2335 CAROL PLACE	00000 07076	0 2800 2800	03	09 30	700	7900		7900
3502 1 205000	COVERED PATIO	2	BRADY, BRIAN & JENNIFER 545 CEDAR ST SCOTCH PLAINS, NJ 545 CEDAR ST	00000 07076	0 2900 2900	03	09 30	725	8182		8182
3602 3 207600	1/2 BATH	2	SIMPSON, JOHN & LINDA 389 PARK VIEW DRIVE SCOTCH PLAINS, NJ 389 PARK VIEW DRIVE	00000 07076	0 900 900	12	12 30	900	10157		10157
3602 11 208400	ADDITION/ALT	2	FAY, FRANCIS & COLLEEN 2330 LYDE PL SCOTCH PLAINS, N J 2330 LYDE PLACE	00000 07076	0 8000 8000	03	09 30	2000	22570		22570
3603 5 210400	NEW HOME 411	2	MC GOWAN, THOMAS K & KAREN 411 EVERGREEN BLVD SCOTCH PLAINS, NJ 411 EVERGREEN BLVD	00000 07076	0 201900 201900	07	05 30	117775	1329091		1329091
3603 5 210400	NEW HOME 415	2	MC GOWAN, THOMAS K & KAREN 411 EVERGREEN BLVD SCOTCH PLAINS, NJ 411 EVERGREEN BLVD	00000 07076	0 197100 197100	03	09 30	49275	556068		556068
3603 46 214500	CAC	2	PARR-JONES, MAE; TREADWELL, LESLIE 2279 WESTFIELD AVE SCOTCH PLAINS, NJ 2279 WESTFIELD AVE	00000 07076	0 2700 2700	04	08 30	900	10157		10157
3702 12 216300	ADDITION/ALT	2	NATALE, ANTHONY & MARTINO, MARGARET 362 PARK VIEW DRIVE SCOTCH PLAINS, NJ 362 PARK VIEW DRIVE	00000 07076	0 49300 49300	12	12 30	49300	556351		556351
3702 13 216400	ADDITION	2	SELLINGER, ALBERT R III & DANIELA 366 PARK VIEW DR SCOTCH PLAINS, N J 366 PARK VIEW DRIVE	00000 07076	0 6700 6700	03	09 30	1675	18902		18902
3703 14 218500	DECK	2	EKSTRAND, HARRY D & CAROL S 2322 MOUNTAIN AVE SCOTCH PLAINS, N J 2322 MOUNTAIN AVE	00000 07076	0 300 300	12	12 30	300	3386		3386
3703 21 219200	ADDITION/ALT	2	GAVRONSKY, NICHOLAS & KIM, MICHELLE 2352 GALES COURT SCOTCH PLAINS, NJ 2352 GALES COURT	00000 07076	0 99300 99300	08	04 30	66200	747067		747067

Block No. Lot No. Qualification Account No.	Land Dimensions Building Description Additional Lots Acreage	Prop. Class	Owner's Name Address City State Property Location	Billing Code Zip Code	Land Improvements Exemption Net Total	# M	Compl. Mo. Day	Prorated Assessment	Total Real Property Tax	Special Tax	Net Amount of Tax
3803 9 226300	KIT/BATH RENOV	2	FISCHER, STACY 236 BYRD AVE SCOTCH PLAINS, NJ 236 BYRD AVE	00000 07076	0 2300 2300	12	12 30	2300	25956		25956
3903 1 231800	DECK	2	GILLIGAN, MICHAEL & QUIROGA, DIANE 2365 LAKE PARK TERR SCOTCH PLAINS, NJ 2365 LAKE PARK TERR	00000 07076	0 300 300	12	12 30	300	3386		3386
3905 15 234200	CAC	2	MARX, JACQUELINE 2383 MOUNTAIN AVE SCOTCH PLAINS, NJ 2383 MOUNTAIN AVE	00000 07076	0 1800 1800	03	09 30	450	5078		5078
3906 4 235500	BATH	2	LEWIS, SIMONE 215 WATCHUNG TERRACE SCOTCH PLAINS, NJ 215 WATCHUNG TERRACE	00000 07076	0 1500 1500	11	01 30	1375	15517		15517
3906 4 235500	CAC	2	LEWIS, SIMONE 215 WATCHUNG TERRACE SCOTCH PLAINS, NJ 215 WATCHUNG TERRACE	00000 07076	0 1200 1200	04	08 30	400	4514		4514
3907 18 238200	CAC(MINI-SPLIT)	2	MASCIOLI, ANTHONY J & SUSAN E 2329 MOUNTAIN AVE SCOTCH PLAINS, N J 2329 MOUNTAIN AVE	00000 07076	0 2000 2000	07	05 30	1167	13170		13170
4001 15 239800	ADDITION/ALT	2	NATALE, DAVID & JOELLEN 314 WILLIAM ST SCOTCH PLAINS, NJ 314 WILLIAM ST	00000 07076	0 4100 4100	12	12 30	4100	46269		46269
4003 14 244300	CAC	2	MARTINSON, ELIZABETH 310 WARREN ST SCOTCH PLAINS, NJ 310 WARREN ST	00000 07076	0 1700 1700	04	08 30	567	6399		6399
4101 15 248000	1/2 BATH	2	COURT, ANDREW & MICHELLE 416 WILLIAM ST SCOTCH PLAINS, NJ 416 WILLIAM ST	00000 07076	0 1000 1000	08	04 30	667	7527		7527
4101 17 248200	ALT/DECK/CAC	2	BONILLA, JOHN & MAHA 424 WILLIAM ST SCOTCH PLAINS, NJ 424 WILLIAM ST	00000 07076	0 9700 9700	03	09 30	2425	27366		27366
4102 2 248800	ADDITION	2	ANDRAWIS, MARYAN 437 WILLIAM ST SCOTCH PLAINS, NJ 437 WILLIAM ST	00000 07076	0 36600 36600	03	09 30	9150	103258		103258
4103 15 252300	1/2 BATH	2	LESKE, GERALD S & NICOLE 414 WARREN ST SCOTCH PLAINS, N.J. 414 WARREN ST	00000 07076	0 1700 1700	08	04 30	1133	12786		12786
4104 17 254700	BATH	2	FURNARI, MICHAEL W & RACHEL M 420 JERUSALEM RD SCOTCH PLAINS, NJ 420 JERUSALEM ROAD	00000 07076	0 1200 1200	12	12 30	1200	13542		13542
4301 15 261200	CAC	2	CONLAN, CRAIG J & RUTH I 535 VICTOR ST SCOTCH PLAINS, N J 535 VICTOR ST	00000 07076	0 1000 1000	12	12 30	1000	11285		11285

Block No. Lot No. Qualification Account No.	Land Dimensions Building Description Additional Lots Acreage	Prop. Class	Owner's Name Address City State Property Location	Billing Code Zip Code	Land Improvements Exemption Net Total	# M	Compl. Mo. Day	Prorated Assessment	Total Real Property Tax	Special Tax	Net Amount of Tax
4302 1 262000	KITCHEN RENOV	2	ALBERT, CAROL S 503 WARREN ST SCOTCH PLAINS, N J 503 WARREN ST	00000 07076	0 2800 2800	06	06 30	1400	15799		15799
4303 2 264300	CAC	2	COUTURE, THERESA E 2408 MALCOLM PLACE SCOTCH PLAINS, NJ 2408 MALCOLM PLACE	00000 07076	0 2500 2500	03	09 30	625	7053		7053
4501 7 267900	CAC	2	SWANSON, DAVID & ELIZABETH 2538 MOUNTAIN AVE SCOTCH PLAINS, N J 2538 MOUNTAIN AVE	00000 07076	0 1900 1900	03	09 30	475	5360		5360
4501 25 269700	ADDITION/ALT	2	RUSZKOWSKI, JOHN & ALLISON J 505 JERUSALEM RD SCOTCH PLAINS, NJ 505 JERUSALEM RD	00000 07076	0 46700 46700	05	07 30	19458	219584		219584
4501 32 270400	CAC	2	MURPHY, SCOTT E 415 JERUSALEM RD SCOTCH PLAINS, NJ 415 JERUSALEM RD	00000 07076	0 1200 1200	12	12 30	1200	13542		13542
4502 2 272300	EXEMPT/TAX	2	FUCHECK, JACQUELYN 2562 MOUNTAIN AVE SCOTCH PLAINS, NJ 2562 MOUNTAIN AVE	00000 07076	27900 58800 86700	09	03 30	65025	733807		733807
4601 6 273700	CAC	2	READE, THOMAS & ANGELA 215 WILLIAM ST SCOTCH PLAINS, N J 215 WILLIAM ST	00000 07076	0 1600 1600	04	08 30	533	6015		6015
4801 4 279700	CAC	2	CLARK, JOHN HARDING & ROSEMARY 179 WILLIAM ST SCOTCH PLAINS, NJ 179 WILLIAM ST	00000 07076	0 1100 1100	03	09 30	275	3103		3103
4801 9 280200	BSMT FIN/BATH	2	PAUL, JOSEPH & MARIAM 182 VICTOR ST SCOTCH PLAINS, NJ 182 VICTOR ST	00000 07076	0 6500 6500	07	05 30	3792	42793		42793
5002 8 286000	CAC	2	CROCK, KIRSTEN & SANCHEZ, MARCO 2658 SKY TOP DR SCOTCH PLAINS, NJ 2658 SKY TOP DR	00000 07076	0 1900 1900	06	06 30	950	10721		10721
5101 4 287000	POOL	2	ZAJAC, STEVEN & PAMELA 2643 DEER PATH SCOTCH PLAINS, NJ 2643 DEER PATH	00000 07076	0 7000 7000	04	08 30	2333	26328		26328
5101 10 287600	KIT RENOVATE	2	MANDEL, MATTHEW & CHEN,VIVIAN 2675 DEER PATH SCOTCH PLAINS, NJ 2675 DEER PATH	00000 07076	0 6300 6300	09	03 30	4725	53322		53322
5201 7 289600	ELEVATOR	2	BLOOM, ELLEN 2649 FAR VIEW DRIVE SCOTCH PLAINS, NJ 2649 FAR VIEW DRIVE	00000 07076	0 8000 8000	06	06 30	4000	45140		45140
5501 21 295900	CAC	2	LUNA, DADINIRT 11 CANTERBURY DR SCOTCH PLAINS, NJ 11 CANTERBURY DR	00000 07076	0 3000 3000	03	09 30	750	8464		8464

Block No. Lot No. Qualification Account No.	Land Dimensions Building Description Additional Lots Acreage	Prop. Class	Owner's Name Address City State Property Location	Billing Code Zip Code	Land Improvements Exemption Net Total	# M	Compl. Mo. Day	Prorated Assessment	Total Real Property Tax	Special Tax	Net Amount of Tax
5601 31 300600	DECK	2	MUI, PETER K & RUTH HN LEE 30 CANTERBURY DR SCOTCH PLAINS, NJ 30 CANTERBURY DR	00000 07076	0 500 500	12	12 30	500	5643		5643
5701 14 303100	CAC	2	KATZ, BARBARA LEE 365 FAWN RIDGE DR SCOTCH PLAINS, NJ 365 FAWN RIDGE DR	00000 07076	0 1300 1300	03	09 30	325	3668		3668
5701 23 304000	CAC	2	MATTHEWS, S/WILLIAMS, J 321 FAWN RIDGE DR SCOTCH PLAINS, NJ 321 FAWN RIDGE DR	00000 07076	0 2200 2200	04	08 30	733	8272		8272
5802 1 307600	BSMT FIN/BATH	2	PIERRE, EPHRAIM & PIERRE, CRYSTAL 307 ROBERTS LN SCOTCH PLAINS, NJ 307 ROBERTS LN	00000 07076	0 3900 3900	12	12 30	3900	44012		44012
5802 2 307700	CAC	2	CRAVEN, RUSSELL G T & HAYLEY 315 ROBERTS LN SCOTCH PLAINS, NJ 315 ROBERTS LN	00000 07076	0 2100 2100	07	05 30	1225	13824		13824
5901 18 310300	ADDITION/ALT	2	BERISHA, ISA & FATMIRE 15 GARY CT SCOTCH PLAINS, NJ 15 GARY CT	00000 07076	0 38500 38500	12	12 30	38500	434473		434473
5901 24 310900	EXEMPT/TAX	2	DI PACE, ALEX & LUISA 395 ROBERTS LANE SCOTCH PLAINS, N J 395 ROBERTS LN	07076	41600 93800 135400	05	07 30	56417	636666		636666
6002 1 314500	PORCH	2	WASEF, MARK & WASEF, ERIENE 551 OVERHILL ST SCOTCH PLAINS, NJ 551 OVERHILL STREET	00000 07076	0 3200 3200	12	12 30	3200	36112		36112
6102 9.01 316420	DECK	2	KOLHE, AVINASH M & PADOLE, P B 7 JOHNSON ST. SCOTCH PLAINS, NJ 7 JOHNSON ST.	00000 07076	0 1300 1300	12	12 30	1300	14671		14671
6702 9 332100	DECK	2	TROJAN, MARK & JENNIFER 2274 OLD FARM ROAD SCOTCH PLAINS, NJ 2274 OLD FARM ROAD	00000 07076	0 1300 1300	12	12 30	1300	14671		14671
6702 15 332700	DET GAR/ALTERAT	2	BORJA, JOHN & ELISA 2259 CONCORD ROAD SCOTCH PLAINS, NJ 2259 CONCORD ROAD	00000 07076	0 8100 8100	05	07 30	3375	38087		38087
6901 11 341600	CAC	2	ZUCCONI, MICHAEL & APOLITO, ANGELA 2378 REDWOOD ROAD SCOTCH PLAINS, NJ 2378 REDWOOD ROAD	00000 07076	0 1400 1400	04	08 30	467	5270		5270
7001 15 345300	CAC	2	ALGERI, VINCENT & ANN 30 HOMESTEAD TER SCOTCH PLAINS, N J 30 HOMESTEAD TER	00000 07076	0 1800 1800	12	12 30	1800	20313		20313
7001 18 345600	KIT RENOV	2	KARYCZAK, KEITH & SANDRA 24 HOMESTEAD TER SCOTCH PLAINS, N J 24 HOMESTEAD TER	00000 07076	0 3700 3700	09	03 30	2775	31316		31316

Block No. Lot No. Qualification Account No.	Land Dimensions Building Description Additional Lots Acreage	Prop. Class	Owner's Name Address City State Property Location	Billing Code Zip Code	Land Improvements Exemption Net Total	# M	Compl. Mo. Day	Prorated Assessment	Total Real Property Tax	Special Tax	Net Amount of Tax
7001 24 346200	KIT REN/DECK	2	MORAN, THOMAS F & ERIN M 12 HOMESTEAD TER SCOTCH PLAINS, NJ 12 HOMESTEAD TER	00000 07076	0 3700 3700	12	12 30	3700	41755		41755
7303 16 359226	ALTERATIONS	2	248 MEADOW LANE LLC 1054 LUHMAN TERR SECAUCUS, NJ 2688 PLAINFIELD AVE	00000 07094	0 19600 19600	03	09 30	4900	55297		55297
7401 17 365800	BSMT FIN/BATH	2	GENTUL, ALEXANDER J & PERRY, BRITTA 2250 STOCKER LANE SCOTCH PLAINS, NJ 2250 STOCKER LANE	00000 07076	0 7700 7700	07	05 30	4492	50692		50692
7402 41 368200	RENOVATIONS	2	BETHUNE, MARION & LISA S 849 O'DONNELL AVE. SCOTCH PLAINS, NJ 849 O'DONNELL AVE.	00000 07076	0 6800 6800	12	12 30	6800	76738		76738
7402 42 368300	PORCH/KIT REN	2	STACHOWIAK, CHRISANN 855 O'DONNELL AVE. SCOTCH PLAINS, NJ 855 O'DONNELL AVE.	00000 07076	0 5800 5800	12	12 30	5800	65453		65453
7501 3 369200	ADDITION/ALT	2	KNIGHT, JOSEPH ANDREW & JAMIE L 7 HOMESTEAD TER SCOTCH PLAINS, NJ 7 HOMESTEAD TER	00000 07076	0 10400 10400	05	07 30	4333	48898		48898
7502 10.03	POOL	2	SULLIVAN, BRIAN S & SCHWALL, KRISTEN 19 HIDDEN MEADOW DR SCOTCH PLAINS, NJ 19 HIDDEN MEADOW DR	00000 07076	0 5600 5600	11	01 30	5133	57926		57926
7601 3 373300	CAC	2	DI FRANCESCO, VICTOR & LOIS 2220 MORSE AVE SCOTCH PLAINS, N J 2220 MORSE AVE	00000 07076	0 2300 2300	04	08 30	767	8656		8656
7602 4 376800	ALTERATIONS	2	STABINSKY, MICHELLE & CORY 953 CRESTWOOD RD SCOTCH PLAINS, NJ 953 CRESTWOOD RD	00000 07076	0 31900 31900	06	06 30	15950	179996		179996
7701 8.02 378350	BSMT FINISH	2	FORD, PATRICK F & LAUREN K 2294 MARLBORO ROAD SCOTCH PLAINS, NJ 2294 MARLBORO ROAD	00000 07076	0 5200 5200	12	12 30	5200	58682		58682
7701 9.02	NEW DWELLING	2	GAFFNEY, STEVEN & CAROLINE 2298 MARLBORO RD SCOTCH PLAINS, NJ 2298 MARLBORO RD	00000 07076	0 165600 165600	12	12 30	165600	1868796		1868796
7702 4 379500	PORCH	2	MADRASWALLA, KANEEZ F & FARID T 2330 MORSE AVE SCOTCH PLAINS, NJ 2330 MORSE AVENUE	00000 07076	0 1000 1000	12	12 30	1000	11285		11285
7801 3 384700	CAC	2	RAY, MAUREEN P 2446 HILL RD SCOTCH PLAINS, N.J. 2446 HILL RD	00000 07076	0 1600 1600	03	09 30	400	4514		4514
7802 6 386700	ADDITION/ALT	2	BHATT, JAY & AMY 2461 HILL RD SCOTCH PLAINS, NJ 2461 HILL RD	00000 07076	0 111900 111900	04	08 30	37300	420931		420931

Block No. Lot No. Qualification Account No.	Land Dimensions Building Description Additional Lots Acreage	Prop. Class	Owner's Name Address City State Property Location	Billing Code Zip Code	Land Improvements Exemption Net Total	# M	Compl. Mo. Day	Prorated Assessment	Total Real Property Tax	Special Tax	Net Amount of Tax
7901 19 389800	DECK	2	CUCCI, VINCENT & CHRISTINE 2427 SENECA RD SCOTCH PLAINS, NJ 2427 SENECA RD	00000 07076	0 2000 2000	12	12 30	2000	22570		22570
8001 15 394300	BSMT FINISH	2	BARLOW, MICHAEL P & SAMANTHA A 2380 SENECA ROAD SCOTCH PLAINS, NJ 2380 SENECA ROAD	00000 07076	0 3100 3100	10	02 28	2583	29149		29149
8001 29.01	NEW DWELLING	2	PP 2323 LONGFELLOW LLC 16 GRANT ST LITTLE FERRY, NJ 2329 LONGFELLOW AVE	07643	0 160700 160700	05	07 30	66958	755621		755621
8001 29.02 395700	NEW DWELLING	2	HILL, DAVID M & ANDREA J 2323 LONGFELLOW AVE SCOTCH PLAINS, NJ 2323 LONGFELLOW AVE	00000 07076	0 160700 160700	06	06 30	80350	906750		906750
8002 3 396200	ADDITION/ALT	2	EMOND, CHRISTOPHER & O'NEILL, KELLY 2310 LONGFELLOW AVE SCOTCH PLAINS, NJ 2310 LONGFELLOW AVE	00000 07076	0 53200 53200	09	03 30	39900	450272		450272
8002 9 396800	ADDITION/ALT	2	MAZA, SCOTT B & STACEY A 2352 LONGFELLOW AVE SCOTCH PLAINS, NJ 2352 LONGFELLOW AVE	00000 07076	0 158700 158700	12	12 30	158700	1790930		1790930
8403 8 409600	CAC	2	AINSWORTH, CHRISTOPHER R & BRENNER, S 2234 PRINCETON AVE SCOTCH PLAINS, NJ 2234 PRINCETON AVE	00000 07076	0 1800 1800	04	08 30	600	6771		6771
8403 18 410600	CAC	2	SORIANO, JED 1071 HETFIELD AVE SCOTCH PLAINS, NJ 1071 HETFIELD AVE	00000 07081	0 1500 1500	12	12 30	1500	16928		16928
8405 5.01 412900	POOL	2	WECKSTEIN, MATTHEW & JENNIFER 2226 NEW YORK AVE SCOTCH PLAINS, NJ 2226 NEW YORK AVE	00000 07076	0 5300 5300	04	08 30	1767	19941		19941
8405 16 414000	CAC	2	BICKOFF, ALLEN D & APRIL D 1109 HETFIELD AVE SCOTCH PLAINS, NJ 1109 HETFIELD AVE	00000 07076	0 2900 2900	06	06 30	1450	16363		16363
8501 7 416300	BSMT FINISH	2	GALANIE, STEPHANIE & SALVADOR, RYAN 2083 PRINCETON AVE SCOTCH PLAINS, NJ 2083 PRINCETON AVE	00000 07076	0 3300 3300	12	12 30	3300	37241		37241
8501 18 417400	NEW DWELLING	2	APF GROUP LLC 427 CHESTNUT ST SUITE 302 UNION, NJ 1050 HETFIELD AVE	00000 07083	0 178900 178900	04	08 30	59633	672958		672958
8504 28 424600	DECK	2	MC MULLEN, ELIZABETH I & JONATHAN P 2105 MAPLEVIEW CT SCOTCH PLAINS, NJ 2105 MAPLEVIEW CT	00000 07076	0 400 400	12	12 30	400	4514		4514
8601 2 425900	DECK	2	MILES, PAUL & COLLEEN MARIE 1116 MAPLE HILL ROAD SCOTCH PLAINS, NJ 1116 MAPLE HILL ROAD	00000 07076	0 1200 1200	05	07 30	500	5643		5643



Block No. Lot No. Qualification Account No.	Land Dimensions Building Description Additional Lots Acreage	Prop. Class	Owner's Name Address City State Property Location	Billing Code Zip Code	Land Improvements Exemption Net Total	# M	Compl. Mo. Day	Prorated Assessment	Total Real Property Tax	Special Tax	Net Amount of Tax
8601 2 425900	NEW DWELLING	2	MILES, PAUL & COLLEEN MARIE 1116 MAPLE HILL ROAD SCOTCH PLAINS, NJ 1116 MAPLE HILL ROAD	00000 07076	0 179000 179000	12	12 30	179000	2020015		2020015
8601 10 426700	CAC (DUCTLESS)	2	FISCHBEIN, EVAN H & MEEHAN, M 1164 MAPLE HILL ROAD SCOTCH PLAINS, NJ 1164 MAPLE HILL ROAD	00000 07076	0 2000 2000	03	09 30	500	5643		5643
8701 2 427300	CAC	2	CAMPANILE, JENNIFER 1137 MARTINE AVE SCOTCH PLAINS, NJ 1137 MARTINE AVE	00000 07076	0 1600 1600	06	06 30	800	9028		9028
8702 2 428300	CAC	2	GLINSKI, THOMAS & NIKKI 1133 WASHINGTON AVE SCOTCH PLAINS, NJ 1133 WASHINGTON AVE	00000 07076	0 1000 1000	12	12 30	1000	11285		11285
8703 3 429300	ALTERATIONS	2	HIRALDO-ROSARIO, YOKASTA & LARRY 1129 JEFFERSON AVE SCOTCH PLAINS, NJ 1129 JEFFERSON AVE	00000 07076	0 2900 2900	12	12 30	2900	32727		32727
8704 3.01 430710	BSMT FIN/.5BATH	2	SILVERBERG, EVAN & BRIANNA 1125 LINCOLN AVENUE SCOTCH PLAINS, NJ 1125 LINCOLN AVENUE	00000 07076	0 5100 5100	12	12 30	5100	57554		57554
8704 8 431200	BATH RENOVATION	2	BORRERO, RICHARD & MARIBEL 60 TRENTON AVE FANWOOD, NJ REAR OF 60 TRENTON AVE	00000 07023	0 400 400	12	12 30	400	4514		4514
8704 9 431300	CAC	2	SMALLWOOD, MELVIN 1130 ROOSEVELT AVE SCOTCH PLAINS, N J 1130 ROOSEVELT AVE	00000 07076	0 2600 2600	07	05 30	1517	17119		17119
8801 8 432300	BSMT FINISH	2	VAN BLIJDESTEIJN, ILAN & SHARON 1153 MARTINE AVE. SCOTCH PLAINS, NJ 1153 MARTINE AVE.	00000 07076	0 6500 6500	12	12 30	6500	73353		73353
8802 5 433600	CAC	2	SPRIGGS, SHIRLEY 1173 WASHINGTON AVE SCOTCH PLAINS, N J 1173 WASHINGTON AVE	00000 07076	0 2100 2100	03	09 30	525	5925		5925
8901 29 437100	OUTDOOR KIT	2	MIDRANO, LEE & TRACY 2077 JERSEY AVE SCOTCH PLAINS, NJ 2077 JERSEY AVE	00000 07076	0 3000 3000	12	12 30	3000	33855		33855
8902 7 438200	DECK/KIT REN/CA	2	DIXON, ANTHONY & AISSA L 2076 JERSEY AVE SCOTCH PLAINS, NJ 2076 JERSEY AVE	00000 07076	0 5200 5200	12	12 30	5200	58682		58682
9005 2 449100	ALTERATIONS	2	MANNA, MICHAEL & NICOLE 2246 ELIZABETH AVE SCOTCH PLAINS, NJ 2246 ELIZABETH AVE	00000 07076	0 4800 4800	12	12 30	4800	54168		54168
9101 2 450600	CAC	2	LAMY, CYNTHIA 1149 HETFIELD AVE SCOTCH PLAINS, NJ 1149 HETFIELD AVE	00000 07076	0 1600 1600	03	09 30	400	4514		4514

217800

211642

2388382

00

2388382



Block No. Lot No. Qualification Account No.	Land Dimensions Building Description Additional Lots Acreage	Prop. Class	Owner's Name Address City State Property Location	Billing Code Zip Code	Land Improvements Exemption Net Total	# M	Compl. Mo. Day	Prorated Assessment	Total Real Property Tax	Special Tax	Net Amount of Tax
9102 21 454200	DECK	2	PRIDGEN, CHRISTOPHER S & NIXZALIZ 2229 SHAWNEE PATH SCOTCH PLAINS, NJ 2229 SHAWNEE PATH	00000 07076	0 1300 1300	12	12 30	1300	14671		14671
9202 8 460100	ADDITION/ALT	2	LUGO, JEREMY & JOANNA 2064 MEADOW VIEW ROAD SCOTCH PLAINS, NJ 2064 MEADOW VIEW ROAD	00000 07076	0 12600 12600	06	06 30	6300	71096		71096
9203 5 461300	ADDITION/ALT	2	HARZ, JONATHAN L 2126 MEADOW VIEW ROAD SCOTCH PLAINS, NJ 2126 MEADOW VIEW ROAD	00000 07076	0 32500 32500	06	06 30	16250	183381		183381
9203 13 462100	BSMT FINISH	2	ROBERTSON, DARREN & JENNIFER 2121 CHEYENNE WAY SCOTCH PLAINS, NJ 2121 CHEYENNE WAY	00000 07076	0 2700 2700	12	12 30	2700	30470		30470
9204 20 464100	PORCH	2	NIGRO, PATRICK A - NIGRO, LAURA A 1208 HETFIELD AVE SCOTCH PLAINS, N.J. 1208 HETFIELD AVE	00000 07076	0 400 400	12	12 30	400	4514		4514
9204 29 465000	DECK	2	MAJORS, KENNETH A 436 EAST 5TH ST PLAINFIELD, NJ 2093 ALDENE AVE	00000 07060	0 400 400	12	12 30	400	4514		4514
9301 4 465400	DECK	2	CARMAN, GREGORY JR 2004 HILL TOP ROAD SCOTCH PLAINS, NJ 2004 HILL TOP ROAD	00000 07076	0 1800 1800	07	05 30	1050	11849		11849
9301 18 466800	KIT RENOV	2	STANTON, BRIAN J & SOPHIA 1208 MAPLE HILL ROAD SCOTCH PLAINS, NJ 1208 MAPLE HILL ROAD	00000 07076	0 2500 2500	12	12 30	2500	28213		28213
9301 22 467200	POOL	2	SACCHETTI, RICHARD P & KELLY L 1186 MAPLE HILL RD SCOTCH PLAINS, NJ 1186 MAPLE HILL ROAD	00000 07076	0 6700 6700	04	08 30	2233	25199		25199
9402 14 469700	CAC	2	ORTIZ, VICTOR & ASTORE, VANESSA 1285 MARTINE AVENUE SCOTCH PLAINS, NJ 1285 MARTINE AVENUE	00000 07076	0 2000 2000	08	04 30	1333	15043		15043
9502 4 473000	DECK	2	SHIN, JOSEPH & KATHY LEE 1965 W BROAD ST SCOTCH PLAINS, NJ 1965 W BROAD ST	00000 07076	0 1300 1300	12	12 30	1300	14671		14671
9601 3 473400	DECK	2	DURANTE, MATTHEW & NINA M 1257 MAPLE HILL ROAD SCOTCH PLAINS, NJ 1257 MAPLE HILL ROAD	00000 07076	0 1100 1100	12	12 30	1100	12414		12414
9701 47 483300	NEW DWELLING	2	2075 W BROAD LLC 1327 ESSEX AVE LINDEN, NJ 2075 W BROAD ST	00000 07036	0 200100 200100	12	12 30	200100	2258129		2258129
9901 7 485500	ADDITION	2	SEGARRA, CARLOS & ROSAS, ANA 1323 HETFIELD AVE SCOTCH PLAINS, NJ 1323 HETFIELD AVE	00000 07076	0 12300 12300	12	12 30	12300	138806		138806

Block No. Lot No. Qualification Account No.	Land Dimensions Building Description Additional Lots Acreage	Prop. Class	Owner's Name Address City State Property Location	Billing Code Zip Code	Land Improvements Exemption Net Total	# M	Compl. Mo. Day	Prorated Assessment	Total Real Property Tax	Special Tax	Net Amount of Tax
10001 38 489800	ADDITION/ALT	2	PELL, DANIELLE & ERICH E 1405 SYLVAN LANE SCOTCH PLAINS, NJ 1405 SYLVAN LANE	00000 07076	0 73200 73200	12	12 30	73200	826062		826062
10101 11.01 492000	PORCH	2	BEHEIRY, AHMED & BAGHAEL, MAHNAZ 2086 W BROAD ST SCOTCH PLAINS, NJ 2086 W BROAD ST	00000 07076	0 3000 3000	09	03 30	2250	25391		25391
10101 22 493100	PORCH	2	FERRER, STEVEN M & MARIANNE P 2080 WOOD ROAD SCOTCH PLAINS, NJ 2080 WOOD ROAD	00000 07076	0 600 600	12	12 30	600	6771		6771
10102 2 493600	CAC	2	KOEDERITZ, KURT M & NANCY 1430 GRAYMILL DR SCOTCH PLAINS, NJ 1430 GRAYMILL DRIVE	00000 07076	0 2300 2300	06	06 30	1150	12978		12978
10301 3 496900	POOL/PATIO	2	SHARMA, KUNAL & SMIKSHA K 1926 W BROAD ST SCOTCH PLAINS, NJ 1926 W BROAD ST	00000 07076	0 9900 9900	03	09 30	2475	27930		27930
10301 10 497600	POOL	2	LESTRANGE, NEAL S & JEANNE M 1340 GRAYMILL DRIVE SCOTCH PLAINS, NJ 1340 GRAYMILL DRIVE	00000 07076	0 5600 5600	06	06 30	2800	31598		31598
10301 11 497700	CAC	2	GREEN, LASH L & VERA L 1348 GRAYMILL DRIVE SCOTCH PLAINS, N.J. 1348 GRAYMILL DRIVE	00000 07076	0 3300 3300	12	12 30	3300	37241		37241
10401 3 499700	CAC	2	SZULIMOWSKI, ALBERT J & MARY 1411 S MARTINE AVE SCOTCH PLAINS, NJ 1411 MARTINE AVE	00000 07076	0 2200 2200	05	07 30	917	10348		10348
10402 2 500600	BATH	2	MC CORMAC, PAUL B & COURTNEY 1916 PARKWOOD DRIVE SCOTCH PLAINS, NJ 1916 PARKWOOD DRIVE	00000 07076	0 1600 1600	12	12 30	1600	18056		18056
10502 9 502700	POOL	2	BERGER, SCOTT & JAMIE 2031 PARKWOOD DRIVE SCOTCH PLAINS, NJ 2031 PARKWOOD DRIVE	00000 07076	0 6200 6200	05	07 30	2583	29149		29149
10601 11 506500	KIT RENOV	2	PANSULLA, ROBERT & LINDA 2137 GALLAGHER AVE SCOTCH PLAINS, NJ 2137 GALLEGHER AVE	00000 07076	0 4400 4400	05	07 30	1833	20685		20685
10701 3 510400	POOL	2	BRENCSONS, CHRISTOPHER & KERRI 1440 GOLF ST SCOTCH PLAINS, NJ 1440 GOLF ST	00000 07067	0 5600 5600	06	06 30	2800	31598		31598
10701 5 510600	ADDITION/ALT	2	SHTIVELMAN, STEVE & JULIA 201 CLARKE AVE STATEN ISLAND, NY 1470 GOLF ST	00000 10306	0 210400 210400	04	08 30	70133	791451		791451
10703 8 512800	POOL	2	PASQUA, ANTHONY & AMY 1510 GOLF ST SCOTCH PLAINS, NJ 1510 GOLF ST	00000 07076	0 6200 6200	05	07 30	2583	29149		29149

Block No. Lot No. Qualification Account No.	Land Dimensions Building Description Additional Lots Acreage	Prop. Class	Owner's Name Address City State Property Location	Billing Code Zip Code	Land Improvements Exemption Net Total	# M	Compl. Mo. Day	Prorated Assessment	Total Real Property Tax	Special Tax	Net Amount of Tax
10801 9 513700	ADDITION/ALT	2	KOWALCZYK, JEFFREY & SAMANTHA 1947 DUNCAN DRIVE SCOTCH PLAINS, N J 1947 DUNCAN DRIVE	00000 07076	0 22100 22100	09	03 30	16575	187049		187049
10804 1 514700	POOL	2	GROMEK, MICHAEL R & JESSICA L 1941 INVERNESS DR SCOTCH PLAINS, NJ 1941 INVERNESS DRIVE	00000 07076	0 6100 6100	05	07 30	2542	28686		28686
10804 10 515600	ADDITION/ALT	2	PODHAIZER, DEREK & KATHRYN 1949 INVERNESS DRIVE SCOTCH PLAINS, NJ 1949 INVERNESS DRIVE	00000 07076	0 164000 164000	12	12 30	164000	1850740		1850740
10901 1 515700	DECK	2	HARPER, KEVIN I & AMY D 1909 INVERNESS DRIVE SCOTCH PLAINS, N J 1909 INVERNESS DRIVE	00000 07076	0 500 500	12	12 30	500	5643		5643
11001 2 518200	KIT RENOV	2	ZAZZALI, EDWARD & IDA M 1971 DOGWOOD DRIVE SCOTCH PLAINS, NJ 1971 DOGWOOD DRIVE	00000 07076	0 3900 3900	06	06 30	1950	22006		22006
11002 1 519600	DECK EXTENSION	2	LEE, ANDREW S & RACHEL A 2008 DOGWOOD DRIVE SCOTCH PLAINS, NJ 2008 DOGWOOD DRIVE	00000 07076	0 600 600	05	07 30	250	2821		2821
11102 4 522100	POOL	2	LILLIE, JACOB E 2068 DOGWOOD DRIVE SCOTCH PLAINS, NJ 2068 DOGWOOD DRIVE	00000 07076	0 7100 7100	04	08 30	2367	26712		26712
11102 7 522400	POOL	2	FOROUTAN, JANELLE & MELLENDER, SCOTT 2098 DOGWOOD DRIVE SCOTCH PLAINS, NJ 2098 DOGWOOD DRIVE	00000 07076	0 6700 6700	04	08 30	2233	25199		25199
11402 1 529300	PORCH	2	LOEWENTHAL, GEORGE & LEANNE 1507 RAMAPO WAY SCOTCH PLAINS, NJ 1507 RAMAPO WAY	00000 07076	0 2400 2400	10	02 28	2000	22570		22570
11402 5 529700	ADDITION/ALT	2	WAVELET, JEAN-PHILIPPE & IRIS 1180 TANGLEWOOD LANE SCOTCH PLAINS, NJ 1180 TANGLEWOOD LANE	00000 07076	0 43000 43000	09	03 30	32250	363941		363941
11501 3 534100	ADDITION/ALT	2	PALMENTIERI, ADAM M & AMANDA 1564 KING ST SCOTCH PLAINS, NJ 1564 KING ST	00000 07076	0 3900 3900	12	12 30	3900	44012		44012
11603 8 537900	POOL	2	SMITH, DAVID & VITA, K D 17 BRIARCLIFF DR SCOTCH PLAINS, NJ 17 BRIARCLIFFE DR	00000 07076	0 6600 6600	12	12 30	6600	74481		74481
11702 10 540600	POOL	2	GWERTZMAN, DANIEL & RACHEL 1582 RAMAPO WAY SCOTCH PLAINS, NJ 1582 RAMAPO WAY	00000 07076	0 5800 5800	03	09 29	1450	16363		16363
11702 10 540600	NEW DWELLING	2	GWERTZMAN, DANIEL & RACHEL 1582 RAMAPO WAY SCOTCH PLAINS, NJ 1582 RAMAPO WAY	00000 07076	0 216900 216900	03	09 30	54225	611929		611929

Block No. Lot No. Qualification Account No.	Land Dimensions Building Description Additional Lots Acreage	Prop. Class	Owner's Name Address City State Property Location	Billing Code Zip Code	Land Improvements Exemption Net Total	# M	Compl. Mo. Day	Prorated Assessment	Total Real Property Tax	Special Tax	Net Amount of Tax
11902 9 546900	CAC	2	ROSENZWEIG, JEROME I & LIZA M 2 FENIMORE DRIVE SCOTCH PLAINS, N J 2 FENIMORE DRIVE	00000 07076	0 2200 2200	03	09 30	550	6207		6207
11904 9 549000	ADDITION/ALT	2	SCHWARTZ, D & SCHWARTZ, G 1631 COOPER RD SCOTCH PLAINS, NJ 1631 COOPER ROAD	00000 07076	0 8200 8200	12	12 30	8200	92537		92537
11905 9 550000	NEW DWELLING	2	ROMOND, JEFFREY & VANESSA 9 FENIMORE DRIVE SCOTCH PLAINS, NJ 9 FENIMORE DRIVE	00000 07076	0 210100 210100	11	01 30	192592	2173401		2173401
11905 43 553400	POOL	2	SOBEL, PHILIP & MICHELE 1711 MOHAWK LANE SCOTCH PLAINS, NJ 1711 MOHAWK LANE	00000 07076	0 7100 7100	04	08 30	2367	26712		26712
12001 37 557400	DECK	2	GREENBERG, HARLAN & LORI M 17 ESSEX RD SCOTCH PLAINS, NJ 17 ESSEX ROAD	00000 07076	0 900 900	12	12 30	900	10157		10157
12101 17 559400	CAC	2	PORCHETTA, MICHAEL & BORIGHT, AMY 7 STONELEIGH DRIVE SCOTCH PLAINS, NJ 7 STONELEIGH DRIVE	00000 07076	0 3900 3900	03	09 30	975	11003		11003
12201 8.01 563701	POOL	2	DELMASTRO, THOMAS & NAOMI 1664 COOPER ROAD SCOTCH PLAINS, NJ 1664 COOPER ROAD	00000 07076	0 4800 4800	03	09 30	1200	13542		13542
12201 10.02	BATH	2	SOLOMON, MURRAY J & DEBRA D 1684 COOPER RD SCOTCH PLAINS, NJ 1684 COOPER ROAD	00000 07076	0 1100 1100	03	09 30	275	3103		3103
12201 26.06 565436	DECK	2	FAIELLA, ADAM J & LAUREN M 55 RAMBLING DRIVE SCOTCH PLAINS, NJ 55 RAMBLING DRIVE	00000 07076	0 2100 2100	12	12 30	2100	23699		23699
12201 27.01 565510	POOL	2	SAVARE, MATTHEW & JODI 21 MARION LANE SCOTCH PLAINS, NJ 21 MARION LANE	00000 07076	0 6100 6100	04	08 30	2033	22942		22942
12201 27.05 565550	BATH	2	KERI, RICHARD & NINAMARIE 24 MARION LANE SCOTCH PLAINS, NJ 24 MARION LANE	00000 07076	0 1400 1400	12	12 30	1400	15799		15799
12202 10 565610	BSMT FINISH	2	MATHUR, SAMIR 44 RAMBLING DR SCOTCH PLAINS, NJ 44 RAMBLING DRIVE	00000 07076	0 5700 5700	08	04 30	3800	42883		42883
12202 12 565612	PORCH	2	DI BELLA, LOUIS A & DIANE 48 RAMBLING DR SCOTCH PLAINS, NJ 48 RAMBLING DRIVE	00000 07076	0 700 700	05	07 30	292	3295		3295
12202 15 565615	BSMT FINISH	2	BELFER, RANDY 64 RAMBLING DR SCOTCH PLAINS, NJ 64 RAMBLING DRIVE	00000 07076	0 5500 5500	12	12 30	5500	62068		62068

Block No. Lot No. Qualification Account No.	Land Dimensions Building Description Additional Lots Acreage	Prop. Class	Owner's Name Address City State Property Location	Billing Code Zip Code	Land Improvements Exemption Net Total	# M	Compl. Mo. Day	Prorated Assessment	Total Real Property Tax	Special Tax	Net Amount of Tax
12203 5 565655	BSMT FIN/BATH	2	LEIBOWITZ, JARED & ALISON 20 TRAVELLER WAY SCOTCH PLAINS, NJ 20 TRAVELLER WAY	00000 07076	0 8200 8200	08	04 30	5467	61695		61695
12205 5 565755	KIT RENOV	2	ORGAN, CHRISTINA & REYNOLDS, A 9 MORGAN WAY SCOTCH PLAINS, NJ 9 MORGAN WAY	00000 07076	0 4200 4200	06	06 30	2100	23699		23699
12301 2 565900	BSMT FIN/BATH	2	SHPORT, ZVIAD & GODABRELIDZE, V 1631 TERRILL ROAD SCOTCH PLAINS, NJ 1631 TERRILL ROAD	00000 07076	0 11900 11900	08	04 30	7933	89524		89524
12301 2 565900	POOL	2	SHPORT, ZVIAD & GODABRELIDZE, V 1631 TERRILL ROAD SCOTCH PLAINS, NJ 1631 TERRILL ROAD	00000 07076	0 6200 6200	03	09 30	1550	17492		17492
12302 19 568800	PORCH	2	FRANSCHMAN, JASON D & DANIELA F 7 GREEN HICKORY HILL SCOTCH PLAINS, NJ 7 GREEN HICKORY HILL	00000 07076	0 1800 1800	12	12 30	1800	20313		20313
12302 20 568900	POOL	2	CHAKRABARTY, RAJARSHI & KHULLAR, A 5 GREEN HICKORY HILL SCOTCH PLAINS, NJ 5 GREEN HICKORY HILL	00000 07076	0 6800 6800	04	08 30	2267	25583		25583
12302 27 569600	BATH	2	NAIK, AMISH J & ELIZABETH 10 GREEN HICKORY HILL SCOTCH PLAINS, NJ 10 GREEN HICKORY HILL	00000 07076	0 2600 2600	12	12 30	2600	29341		29341
12302 32 570100	POOL	2	MILLER, MERRILL & JEWEL F 18 DITZEL FARM COURT SCOTCH PLAINS, NJ 18 DITZEL FARM COURT	00000 07076	0 5400 5400	08	04 30	3600	40626		40626
12401 18 572800	POOL/PATIO	2	TABARES, FREDDIE & MADELINE 1871 RARITAN ROAD SCOTCH PLAINS, NJ 1871 RARITAN ROAD	00000 07076	0 8700 8700	04	08 30	2900	32727		32727
12401 25 573500	POOL	2	VELECELA, SEGUNDO & ANNABELLE 1734 MARTINE AVE SCOTCH PLAINS, NJ 1734 MARTINE AVE	00000 07076	0 5700 5700	06	06 30	2850	32162		32162
12401 27 573700	PORCH	2	CERAULO, PHILIP & SUSAN 1896 NORTH GATE ROAD SCOTCH PLAINS, NJ 1896 NORTH GATE ROAD	00000 07076	0 3900 3900	03	09 30	975	11003		11003
12502 6 580400	CAC	2	JACHERA, MICHAEL & HOLLY 1805 CHAPEL RD SCOTCH PLAINS, NJ 1805 CHAPEL ROAD	00000 07076	0 900 900	07	05 30	525	5925		5925
12502 12.02	POOL	2	KLOCK, THOMAS AND BECKY 1812 LAKE AVE SCOTCH PLAINS, NJ 1812 LAKE AVE	00000 07076	0 5600 5600	04	08 30	1867	21069		21069
12605 2 583400	NEW DWELLING	2	OSTROWSKI, CHESTER & STEPHANIE 1932 FARMINGDALE ROAD SCOTCH PLAINS, NJ 1932 FARMINGDALE ROAD	00000 07076	0 273700 273700	03	09 30	68425	772176		772176

Block No. Lot No. Qualification Account No.	Land Dimensions Building Description Additional Lots Acreage	Prop. Class	Owner's Name Address City State Property Location	Billing Code Zip Code	Land Improvements Exemption Net Total	# M	Compl. Mo. Day	Prorated Assessment	Total Real Property Tax	Special Tax	Net Amount of Tax
12801 11 586600	DECK	2	MALIK, ATIF & DUNSTON, KELLI 2034 LAKE AVE SCOTCH PLAINS, NJ 2030 LAKE AVE	00000 07076	0 300 300	12	12 30	300	3386		3386
12902 3 589100	ALT/RENOV	2	COMMUNITY OPTIONS INC 16 FARBER RD PRINCETON, NJ 1833 LAKE AVE	00000 08540	0 86000 86000	05	07 30	35833	404375		404375
13001 4 590800	ADDITION/ALT	2	RAMER, JULIE & JOSH 1866 QUIMBY LANE SCOTCH PLAINS, NJ 1866 QUIMBY LANE	00000 07076	0 180700 180700	12	12 30	180700	2039200		2039200
13001 5 590900	DECK	2	MAHONY, JEREMIAH F & MARY F 1874 QUIMBY LANE SCOTCH PLAINS, NJ 1874 QUIMBY LANE	00000 07076	0 400 400	12	12 30	400	4514		4514
13002 5 592100	CAC	2	VILLARREAL, ROBERT C & KAREN B 1886 WINDING BROOK WAY SCOTCH PLAINS, NJ 1886 WINDING BROOK WAY	00000 07076	0 2200 2200	12	12 30	2200	24827		24827
13101 6 593300	ADDITION/ALT	2	BOHRA, AMIT & KUMAR, NITI 2137 GAMBLE ROAD SCOTCH PLAINS, NJ 2137 GAMBLE ROAD	00000 07076	0 131300 131300	11	01 30	120358	1358240		1358240
13201 20 598000	ADDITION/ALT	2	COPPOLA, STEPHEN & JOHNSTON, KATHRYN 1863 QUIMBY LANE SCOTCH PLAINS, NJ 1863 QUIMBY LANE	00000 07076	0 197800 197800	12	12 30	197800	2232173		2232173
13202 10 599000	KIR REN/FP	2	DEVINE, CHRISTOPHER J & LISA A 2151 BAYBERRY LANE SCOTCH PLAINS, N.J. 2151 BAYBERRY LANE	00000 07076	0 7200 7200	10	02 28	6000	67710		67710
13202 13 599300	CAC	2	MAC INTYRE, DUNCAN E & MARGARET I 2127 BAYBERRY LANE SCOTCH PLAINS, NJ 2127 BAYBERRY LANE	00000 07076	0 2000 2000	06	06 30	1000	11285		11285
13202 15 599500	ADDITION	2	LUZA, JOSE A & KAREN R 1931 WINDING BROOK WAY SCOTCH PLAINS, NJ 1931 WINDING BROOK WAY	00000 07076	0 2000 2000	12	12 30	2000	22570		22570
13301 28 603600	ADDITION/ALT	2	LOUREIRO, PEDRO & SONIA 1980 WINDING BROOK WAY SCOTCH PLAINS, NJ 1980 WINDING BROOK WAY	00000 07076	0 92600 92600	09	03 30	69450	783743		783743
13302 5 606000	ADDITION	2	FEFFERMAN, ERIC & MICHELLE 1981 WINDING BROOK WAY SCOTCH PLAINS, NJ 1981 WINDING BROOK WAY	00000 07076	0 11200 11200	12	12 30	11200	126392		126392
13302 12 606700	POOL	2	MULROY, KEVIN C & NICOLE 2021 WINDING BROOK WAY SCOTCH PLAINS, NJ 2021 WINDING BROOK WAY	00000 07076	0 7200 7200	03	09 30	1800	20313		20313
13501 6 607600	ADDITION/ALT	2	LANGER, IAN J & KAREN I 12 JACOBS LANE SCOTCH PLAINS, N.J. 12 JACOBS LANE	00000 07076	0 41900 41900	12	12 30	41900	472842		472842



Block No. Lot No. Qualification Account No.	Land Dimensions Building Description Additional Lots Acreage	Prop. Class	Owner's Name Address City State Property Location	Billing Code Zip Code	Land Improvements Exemption Net Total	# M	Compl. Mo. Day	Prorated Assessment	Total Real Property Tax	Special Tax	Net Amount of Tax
13502 13 608300	KIT RENOVATE	2	ENTIN, DANIEL & TRACY 3 JACOBS LN SCOTCH PLAINS, NJ 3 JACOBS LANE	00000 07076	0 6500 6500	08	04 30	4333	48898		48898
14001 3 641400	POOL	2	PARMAR, ARCHANA & SARKAR, C 1630 RARITAN ROAD SCOTCH PLAINS, NJ 1630 RARITAN ROAD	00000 07076	0 7200 7200	04	08 30	2400	27084		27084
14301 3 642700	POOL	2	YIANTSELIS, NICK & NORI-LYNNE 5 OVERLOOK WAY SCOTCH PLAINS, NJ 5 OVERLOOK WAY	00000 07076	0 7100 7100	04	08 30	2367	26712		26712
14301 8 643200	ADDITION/ALT	2	KIMPER, JUNIOR BERTRAND & CARMEN 6 DONSEN LANE SCOTCH PLAINS, NJ 6 DONSEN LANE	00000 07076	0 44800 44800	03	09 30	11200	126392		126392
14401 1 645900	POOL	2	SCHIFFMAN, SETH R & JULIA V 2 GREENSVIEW DRIVE SCOTCH PLAINS, NJ 2 GREENSVIEW DRIVE	00000 07076	0 7200 7200	12	12 30	7200	81252		81252
14501 14 650800	DECK	2	HAVERLOCK, CHRISTOPHER & JOYCELYN 1625 RAHWAY RD SCOTCH PLAINS, N J 1625 RAHWAY ROAD	00000 07076	0 800 800	12	12 30	800	9028		9028
14501 19 651300	CAC	2	BARENBOIM, ARKADY & NATALIE 1090 RARITAN ROAD SCOTCH PLAINS, NJ 1090 RARITAN ROAD	00000 07076	0 2100 2100	03	09 30	525	5925		5925
14502 13 653100	BATH	2	AMAKYE, DERECK & BRIDGET 1150 RARITAN ROAD SCOTCH PLAINS, NJ 1150 RARITAN ROAD	00000 07076	0 1200 1200	08	04 30	800	9028		9028
14502 15 653300	ADDITION/ALT	2	GOLDBERG, KEITH & SUZANNE POLTI 4 KAREN CT SCOTCH PLAINS, NJ 4 KAREN COURT	00000 07076	0 41300 41300	03	09 30	10325	116518		116518
14502 18 653600	NEW DWELLING	2	D&N HOLDINGS III LLC 815 CROSS AVE ELIZABETH, NJ 10 KAREN COURT	00000 07208	0 395900 395900	03	09 30	98975	1116933		1116933
14502 22 654000	PORCH	2	LEE, JOHNNY & HE, QIAO 3 KAREN CT SCOTCH PLAINS, NJ 3 KAREN COURT	00000 07076	0 2500 2500	12	12 30	2500	28213		28213
14601 5 654700	PORCH	2	CONSOLI, JOSEPH E & HANLEY, LORRAINE 1069 LENAPE WAY SCOTCH PLAINS, NJ 1069 LENAPE WAY	00000 07076	0 3100 3100	03	09 30	775	8746		8746
14601 22 656400	ADDITION/ALT	2	GASPARRO, MICHAEL & CHRISSANN 1081 RARITAN RD SCOTCH PLAINS, NJ 1081 RARITAN ROAD	00000 07076	0 7300 7300	12	12 30	7300	82381		82381
14602 4 656900	ADDITION/ALT	2	GEKOSKI, TODD E & KASZOVITZ, KEREN 6 GREENBRIER LANE SCOTCH PLAINS, NJ 6 GREENBRIER LANE	00000 07076	0 29800 29800	12	12 30	29800	336293		336293



Block No. Lot No. Qualification Account No.	Land Dimensions Building Description Additional Lots Acreage	Prop. Class	Owner's Name Address City State Property Location	Billing Code Zip Code	Land Improvements Exemption Net Total	# M	Compl. Mo. Day	Prorated Assessment	Total Real Property Tax	Special Tax	Net Amount of Tax
14602 9 657400	POOL	2	PAAL, RUTLAND B JR & JOCELYN S 5 GREENBRIER LANE SCOTCH PLAINS, NJ 5 GREENBRIER LANE	00000 07076	0 6600 6600	06	06 30	3300	37241		37241
14602 20 658500	BSMT FIN/.5 BAT	2	ESHET, JORDAN & ALLISON 8 INDIAN RUN SCOTCH PLAINS, NJ 8 INDIAN RUN	00000 07076	0 6300 6300	12	12 30	6300	71096		71096
14602 37 660200	ADDITION/ALT	2	MOSES, JONATHAN & IRINA 1540 ASHBROOK DRIVE SCOTCH PLAINS, NJ 1540 ASHBROOK DRIVE	00000 07076	0 191500 191500	03	09 30	47875	540269		540269
14602 46 661100	CAC	2	ANGELES, MARSHALL R & PATRICIA L 1068 LENAPE WAY SCOTCH PLAINS, NJ 1068 LENAPE WAY	00000 07076	0 2300 2300	04	08 30	767	8656		8656
14603 6 661800	ADDITION/ALT	2	SQUERI, MARISSA 1541 ASHBROOK DRIVE SCOTCH PLAINS, NJ 1541 ASHBROOK DRIVE	00000 07076	0 133800 133800	05	07 30	55750	629139		629139
14701 1.03	POOL	2	FRIEDMAN, BARRY & STACIE 1226 COOPER ROAD SCOTCH PLAINS, NJ 1226 COOPER ROAD	00000 07076	0 7100 7100	06	06 30	3550	40062		40062
14701 3.01 662500	POOL	2	MONTEMAGGIORE, JOSEPH 1250 COOPER ROAD SCOTCH PLAINS, NJ 1250 COOPER ROAD	00000 07076	0 5600 5600	06	06 30	2800	31598		31598
14701 36.01 665810	ADDITION/ALT	2	BUTEAS, MICHAEL; TOMPKINS, COURTNEY 1271 RARITAN ROAD SCOTCH PLAINS, NJ 1271 RARITAN ROAD	00000 07076	0 64800 64800	03	09 30	16200	182817		182817
14703 6 667200	BATH	2	MODI, AMI & BANERJEE, ROMIT 1 WELLINGTON DOWNS SCOTCH PLAINS, NJ 1 WELLINGTON DOWNS	00000 07076	0 1500 1500	06	06 30	750	8464		8464
14703 6 667200	BSMT FINISH	2	MODI, AMI & BANERJEE, ROMIT 1 WELLINGTON DOWNS SCOTCH PLAINS, NJ 1 WELLINGTON DOWNS	00000 07076	0 6100 6100	12	12 30	6100	68839		68839
14801 20 669800	ADDITION/ALT	2	PLA, JUAN C & CATARINA G 1510 TERRILL ROAD SCOTCH PLAINS, NJ 1510 TERRILL ROAD	00000 07076	0 129700 129700	10	02 28	108083	1219717		1219717
14801 47 672500	BSMT FIN/BATH	2	AKINS, ALFONSE 1395 RARITAN ROAD SCOTCH PLAINS, NJ 1395 RARITAN ROAD	00000 07076	0 5400 5400	12	12 30	5400	60939		60939
14901 21 675000	ADDITION/ALT	2	MELVILLE, PHILIP & LISA 28 ALLENBY LANE SCOTCH PLAINS, NJ 28 ALLENBY LANE	00000 07076	0 153700 153700	12	12 30	153700	1734505		1734505
14901 49.02	NEW DWELLING	2	PATEL, NIRAL D & AMIN, KINAL 5 HERITAGE LANE SCOTCH PLAINS, NJ 5 HERITAGE LANE	00000 07076	0 202700 202700	06	06 30	101350	1143735		1143735

Block No. Lot No. Qualification Account No.	Land Dimensions Building Description Additional Lots Acreage	Prop. Class	Owner's Name Address City State Property Location	Billing Code Zip Code	Land Improvements Exemption Net Total	# M	Compl. Mo. Day	Prorated Assessment	Total Real Property Tax	Special Tax	Net Amount of Tax
15002 6 679700	POOL	2	BOKINA, MICHAEL A & ERIN 5 CLYDESDALE RD SCOTCH PLAINS, NJ 5 CLYDESDALE RD	00000 07076	0 5600 5600	06	06 30	2800	31598		31598
15002 6 679700	BATH	2	BOKINA, MICHAEL A & ERIN 5 CLYDESDALE RD SCOTCH PLAINS, NJ 5 CLYDESDALE RD	00000 07076	0 2500 2500	12	12 30	2500	28213		28213
15003 8 681200	POOL	2	MERKLER, ROBERT K JR & BILLIE J 25 HIGHLANDER DRIVE SCOTCH PLAINS, NJ 25 HIGHLANDER DRIVE	00000 07076	0 7100 7100	04	08 30	2367	26712		26712
15004 6 682600	CAC	2	SCHNATTER, W; BERNAL-SCHNATTER, I 47 HIGHLANDER DRIVE SCOTCH PLAINS, NJ 47 HIGHLANDER DRIVE	00000 07076	0 2400 2400	12	12 30	2400	27084		27084
15101 10 688300	ADDITION/ALT	2	KARAKO FAMILY TRUST 1161 COOPER ROAD SCOTCH PLAINS, NJ 1161 COOPER ROAD	00000 07076	0 114800 114800	06	06 30	57400	647759		647759
15101 18 689100	POOL	2	BUCCIOL, ROBERTO & PAULA 1120 DONAMY GLEN SCOTCH PLAINS, NJ 1120 DONAMY GLEN	00000 07076	0 6800 6800	12	12 30	6800	76738		76738
15101 24 689700	ADDITION/ALT	2	RUSSO, JOHN & KIMBERLY 1161 DONAMY GLEN SCOTCH PLAINS, NJ 1161 DONAMY GLEN	00000 07076	0 37900 37900	07	05 30	22108	249489		249489
15101 38.0202 691103	BSMT FINISH	2	SALAMEH, MARK & ABBY 1235 COOPER ROAD SCOTCH PLAINS, NJ 1235 COOPER ROAD	00000 07076	0 10700 10700	12	12 30	10700	120750		120750
15201 9.06 692006	ADDITION/RENOV	2	HANDLER, DAVID & HANDLER, ERIKA 3 AUTUMN DR SCOTCH PLAINS, NJ 3 AUTUMN DRIVE	00000 07076	0 14700 14700	07	05 30	8575	96769		96769
15201 9.11 692011	RENOVATIONS	2	SACHS, STEVEN & HILLARY 15 AUTUMN DRIVE SCOTCH PLAINS, NJ 15 AUTUMN DRIVE	00000 07076	0 3300 3300	12	12 30	3300	37241		37241
15202 9 692109	BSMTFIN/DK/.5BA	2	STONE, ALEXANDER & MICHELLE 1 SASSAFRAS CT. SCOTCH PLAINS, NJ 1 SASSAFRAS CT.	00000 07076	0 7900 7900	12	12 30	7900	89152		89152
15302 2 693700	ADDITION/ALT	2	LIMA ONE CAPITAL LLC 201 MCBEE AVE #300 GREENVILLE, SC 1310 CUSHING ROAD	00000 29601	0 207300 207300	11	01 30	190025	2144432		2144432
15302 30 696500	KIT RENOV	2	REEVES, JOSEPH & DURU-REEVES, SAFIY 9 ABERDEEN ROAD SCOTCH PLAINS, NJ 9 ABERDEEN ROAD	00000 07076	0 4000 4000	12	12 30	4000	45140		45140
15303 7.02 697650	POOL	2	ZIERING, ANDRE A & ZHANNA 5 JULIA CT SCOTCH PLAINS, NJ 5 JULIA COURT	00000 07076	0 7100 7100	11	01 30	6508	73443		73443

Block No. Lot No. Qualification Account No.	Land Dimensions Building Description Additional Lots Acreage	Prop. Class	Owner's Name Address City State Property Location	Billing Code Zip Code	Land Improvements Exemption Net Total	# M	Compl. Mo. Day	Prorated Assessment	Total Real Property Tax	Special Tax	Net Amount of Tax
15303 8 697700	BSMT FINISH	2	LINDO, RHOAN & STACEY ANN 3 LAURIE COURT SCOTCH PLAINS, NJ 3 LAURIE COURT	00000 07076	0 6400 6400	12	12 30	6400	72224		72224
15303 9 69780000	OUTDOOR KIT	2	LEKHTMAN, IGOR & DIANA 7 LAURIE COURT SCOTCH PLAINS, NJ 7 LAURIE COURT	00000 07076	0 3000 3000	04	08 30	1000	11285		11285
15402 7 702200	PORCH	2	WEINER, JOSEPH & KRAMON, ANNA M 1236 SUNNYFIELD LANE SCOTCH PLAINS, NJ 1236 SUNNYFIELD LANE	00000 07076	0 800 800	12	12 30	800	9028		9028
15402 14 702900	ADDITION/ALT	2	DUKELOW, JAMES D & CAROLYN 1208 SUNNYFIELD LANE SCOTCH PLAINS, N J 1208 SUNNYFIELD LANE	00000 07076	0 17800 17800	11	01 30	16317	184137		184137
15701 12.03 711303	POOL	2	VENTURA, SALVATORE & WADDELL, S 19 SWAN MILLS LA SCOTCH PLAINS, NJ 19 SWANS MILL LANE	00000 07076	0 5700 5700	04	08 30	1900	21442		21442
15701 15.11 711680	BSMT FINISH	2	SHERMAN, TODD M & KING, DANIELLE M 1 JENNA COURT SCOTCH PLAINS, NJ 1 JENNA COURT	00000 07076	0 5800 5800	12	12 30	5800	65453		65453
15701 24 712500	POOL	2	TIEDEMANN, RICHARD & SUZANNA DRAKE 1100 RAHWAY RD SCOTCH PLAINS, N.J. 1100 RAHWAY ROAD	00000 07076	0 4700 4700	04	08 30	1567	17684		17684
15702 10 712860	ADITION/ALT	2	RAO, ANJANA J & FITTER, MANEK S 981 FOX HILL LANE SCOTCH PLAINS, NJ 981 FOX HILL LANE	00000 07076	0 19200 19200	10	02 28	16000	180560		180560
15801 8 713600	POOL	2	SURIANI, RICHARD M & STEPHANIE J 9 SHORT HILLS LANE SCOTCH PLAINS, NJ 9 SHORT HILLS LANE	00000 07076	0 7100 7100	04	08 30	2367	26712		26712
15801 18 714600	KIT RENOV	2	FRYSZKOWSKA, ANNA 29 RAVENSWOOD LANE SCOTCH PLAINS, NJ 29 RAVENSWOOD LANE	00000 07076	0 5700 5700	10	02 28	4750	53604		53604
15901 1 716200	ADDITION/ALT	2	1410 RAHWAY ROAD LLC 1410 RAHWAY ROAD SCOTCH PLAINS, NJ 1410 RAHWAY ROAD	00000 07076	0 145100 145100	03	09 30	36275	409363		409363
15901 18 717900	ALTERATIONS	2	IERVESE, JEFFREY B & JACQUELINE P 4 WEDGEWOOD WAY SCOTCH PLAINS, NJ 4 WEDGEWOOD WAY	00000 07076	0 11300 11300	12	12 30	11300	127521		127521
15901 33 719400	ADDITION/ALT	2	BANIC, DANIEL & PETRIDES, CONSTANCE 1530 RAHWAY ROAD SCOTCH PLAINS, NJ 1530 RAHWAY ROAD	00000 07076	0 100600 100600	12	12 30	100600	1135271		1135271
16001 13 722100	ADDITION/ALT	2	SIVANERI, CINMAYAN & SRIRANGAM, MANGA 1660 RAHWAY ROAD SCOTCH PLAINS, NJ 1660 RAHWAY ROAD	00000 07076	0 239100 239100	03	09 30	59775	674561		674561

Block No. Lot No. Qualification Account No.	Land Dimensions Building Description Additional Lots Acreage	Prop. Class	Owner's Name Address City State Property Location	Billing Code Zip Code	Land Improvements Exemption Net Total	# M	Compl. Mo. Day	Prorated Assessment	Total Real Property Tax	Special Tax	Net Amount of Tax
16001 33 723100	BATH	2	SHAUL, EYAL & SUZANNE 16 WINCHESTER DRIVE SCOTCH PLAINS, NJ 16 WINCHESTER DRIVE	00000 07076	0 1700 1700	09	03 30	1275	14388		14388
16001 37 723500	POOL	2	XHAMBAZI, FLORIAN & JETA & PERPARIM 8 WINCHESTER DRIVE SCOTCH PLAINS, NJ 8 WINCHESTER DRIVE	00000 07076	0 7100 7100	04	08 30	2367	26712		26712
16002 9 724402	POOL	2	NANDY, ALOKE & BHATTACHARYYA, SONALI 19 WINCHESTER DRIVE SCOTCH PLAINS, NJ 19 WINCHESTER DRIVE	00000 07076	0 6500 6500	04	08 30	2167	24455		24455
16101 15 725900	CAC	2	OLIVITO, SARAH M 1507 FRANK ST SCOTCH PLAINS, N J 1507 FRANK STREET	00000 07076	0 1500 1500	04	08 30	500	5643		5643
16102 7 726700	ADDITION/ALT	2	POZHARSKY, ILYA & ZLATA FAYER 1530 FRANK ST SCOTCH PLAINS, NJ 1530 FRANK ST	00000 07076	0 125600 125600	12	12 30	125600	1417396		1417396
16202 6.02 728425	POOL/ATTIC FIN	2	KOGANTI, RAVIKANTH & SARITHA 1636 FRANK STREET SCOTCH PLAINS, NJ 1636 FRANK STREET	00000 07076	0 7600 7600	06	06 30	3800	42883		42883
16202 6.03 728450	PORCH	2	RAINERO, ALEXANDER & STEPHANIE 1642 FRANK ST SCOTCH PLAINS, NJ 1642 FRANK STREET	00000 07076	0 1700 1700	03	09 30	425	4796		4796
16303 4 730700	BSMT FINISH	2	GANG, GLENN E & NIGAGLIONI, C 861 RARITAN RD SCOTCH PLAINS, NJ 861 RARITAN ROAD	00000 07076	0 7300 7300	09	03 30	5475	61785		61785
16401 5.01 731300	PORCH	2	PARANJAPE, MANISH C & JAYSHREE 1002 PENNY LANE SCOTCH PLAINS, NJ 1002 PENNY LANE	00000 07076	0 2200 2200	06	06 30	1100	12414		12414

[illegible]

## TAXING DISTRICT NO. 16 SCOTCH PLAINS TWP

## COUNTY NO. 20 UNION

NAME OF OWNER ADDITIONAL OWNERS	LIST TYPE	LIST YEAR	PAGE NO.	BLOCK NO.	LOT NO.	LOT QUALIFIC.	ACCT. NO.	-----PROPERTY----- CLASS LOCATION
ABDUL, SABA N	ADDED	2022	02	705	11		45300	2 1763 MOUNTAIN AVE
AINSWORTH, CHRISTOPHER R & BRENNER, S	ADDED	2022	12	8403	8		409600	2 2234 PRINCETON AVE
AKINS, ALFONSE	ADDED	2021	01	14801	47		672500	2 1395 RARITAN ROAD
AKINS, ALFONSE	ADDED	2022	21	14801	47		672500	2 1395 RARITAN ROAD
ALBERT, CAROL S	ADDED	2022	09	4302	1		262000	2 503 WARREN ST
ALGERI, VINCENT & ANN	ADDED	2022	10	7001	15		345300	2 30 HOMESTEAD TER
AMAKYE, DERECK & BRIDGET	ADDED	2022	20	14502	13		653100	2 1150 RARITAN ROAD
ANDERSON, GARY-CAMUSO, GAIL	ADDED	2022	06	2903	2		170500	2 233 WESTFIELD ROAD
ANDRAWIS, MARYAN	ADDED	2022	08	4102	2		248800	2 437 WILLIAM ST
ANGELES, MARSHALL R & PATRICIA L	ADDED	2022	21	14602	46		661100	2 1068 LENAPE WAY
APF GROUP LLC	ADDED	2022	12	8501	18		417400	2 1050 HETFIELD AVE
ASHWORTH, MICHELE TRUSTEE	ADDED	2022	05	2502	11		146800	2 2087 PORTLAND AVE
BANIC, DANIEL & PETRIDES, CONSTANCE	ADDED	2022	23	15901	33		719400	2 1530 RAHWAY ROAD
BARCELLOS, FABIO D & ELIZETE, O	ADDED	2022	05	2803	18		168300	2 244 WESTFIELD ROAD
BARENBOIM, ARKADY & NATALIE	ADDED	2022	20	14501	19		651300	2 1090 RARITAN ROAD
BARLOW, MICHAEL P & SAMANTHA A	ADDED	2022	12	8001	15		394300	2 2380 SENECA ROAD
BEACON 393 PARK LLC	ADDED	2022	03	1601	1		97200	4A 393 PARK AVE
BEHEIRY, AHMED & BAGHAEL, MAHNAZ	ADDED	2022	15	10101	11.01		492000	2 2086 W BROAD ST
BELFER, RANDY	ADDED	2022	17	12202	15		565615	2 64 RAMBLING DRIVE
BERGER, SCOTT & JAMIE	ADDED	2022	15	10502	9		502700	2 2031 PARKWOOD DRIVE
BERISHA, ISA & FATMIRE	ADDED	2022	10	5901	18		310300	2 15 GARY CT
BETHUNE, MARION & LISA S	ADDED	2022	11	7402	41		368200	2 849 O'DONNELL AVE.
BEVERSLUIS, THOMAS M & AMY	ADDED	2022	06	3101	6		184800	2 3 AZALEA CT
BHATT, DIVYA	ADDED	2022	02	1201	10		79600	2 515 WILLOW AVE
BHATT, JAY & AMY	ADDED	2022	11	7802	6		386700	2 2461 HILL RD
BICKOFF, ALLEN D & APRIL D	ADDED	2022	12	8405	16		414000	2 1109 HETFIELD AVE
BLOOM, ELLEN	ADDED	2022	09	5201	7		289600	2 2649 FAR VIEW DRIVE
BOHRA, AMIT & KUMAR, NITI	ADDED	2022	19	13101	6		593300	2 2137 GAMBLE ROAD
BOKINA, MICHAEL A & ERIN	ADDED	2022	22	15002	6		679700	2 5 CLYDESDALE RD
BOKINA, MICHAEL A & ERIN	ADDED	2022	22	15002	6		679700	2 5 CLYDESDALE RD
BONILLA, JOHN & MAHA	ADDED	2022	08	4101	17		248200	2 424 WILLIAM ST
BORJA, JOHN & ELISA	ADDED	2022	10	6702	15		332700	2 2259 CONCORD ROAD
BORRERO, RICHARD & MARIBEL	ADDED	2022	13	8704	8		431200	2 REAR OF 60 TRENTON AVE
BOZETARNIK, LUKE & TARA L	ADDED	2022	05	2604	14		153400	2 2108 COLES AVE
BRADY, BRIAN & JENNIFER	ADDED	2022	07	3502	1		205000	2 545 CEDAR ST
BRENCSONS, CHRISTOPHER & KERRI	ADDED	2022	15	10701	3		510400	2 1440 GOLF ST
BROWN, BRIAN & HERLING, MARA A	ADDED	2022	06	3201	29		191300	2 544 CEDAR ST
BRUNO, ANTHONY	ADDED	2022	04	1904	22		115500	2 1965 MOUNTAIN AVE
BUCCIOL, ROBERTO & PAULA	ADDED	2022	22	15101	18		689100	2 1120 DONAMY GLEN
BURBANK, CYNTHIA J	ADDED	2022	06	3004	18		180800	2 2239 LYDE PLACE
BUTEAS, MICHAEL; TOMPKINS, COURTNEY	ADDED	2022	21	14701	36.01		665810	2 1271 RARITAN ROAD
CACCIATORE, DAVID & SILVANA	ADDED	2022	03	1702	9		102700	2 310 UNION AVE
CAMPANILE, JENNIFER	ADDED	2022	13	8701	2		427300	2 1137 MARTINE AVE
CAMPBELL, FOLAWIYO; AJALA, MICHAEL	ADDED	2021	01	1803	20		108700	2 1915 MOUNTAIN AVE
CAMPBELL, FOLAWIYO; AJALA, MICHAEL	ADDED	2022	03	1803	20		108700	2 1915 MOUNTAIN AVE
CARMAN, GREGORY JR	ADDED	2022	14	9301	4		465400	2 2004 HILL TOP ROAD
CERAULO, PHILIP & SUSAN	ADDED	2022	18	12401	27		573700	2 1896 NORTH GATE ROAD
CHAKRABARTY, RAJARSHI & KHULLAR, A	ADDED	2022	18	12302	20		568900	2 5 GREEN HICKORY HILL
CHICHESTER, LAURIE ANN	ADDED	2022	06	3005	16		183200	2 2239 COLES AVE
CLARK, JOHN HARDING & ROSEMARY	ADDED	2022	09	4801	4		279700	2 179 WILLIAM ST
COMMUNITY OPTIONS INC	ADDED	2022	19	12902	3		589100	2 1833 LAKE AVE
CONLAN, CRAIG J & RUTH I	ADDED	2022	08	4301	15		261200	2 535 VICTOR ST
CONSOLI, JOSEPH E & HANLEY, LORRAINE	ADDED	2022	20	14601	5		654700	2 1069 LENAPE WAY
COPPOLA, STEPHEN & JOHNSTON, KATHRYN	ADDED	2021	01	13201	20		598000	2 1863 QUIMBY LANE
COPPOLA, STEPHEN & JOHNSTON, KATHRYN	ADDED	2022	19	13201	20		598000	2 1863 QUIMBY LANE
COURT, ANDREW & MICHELLE	ADDED	2022	08	4101	15		248000	2 416 WILLIAM ST
COUTURE, THERESA E	ADDED	2022	09	4303	2		264300	2 2408 MALCOLM PLACE
COYLE, KEVIN J & ELIZABETH A	ADDED	2022	05	2701	30		157500	2 309 COOK AVE
CRAVEN, RUSSELL G T & HAYLEY	ADDED	2022	10	5802	2		307700	2 315 ROBERTS LN
CREECY, ELLA M & ARNETTA	ADDED	2021	01	602	13		36400	2 365 HOE AVE
CREECY, ELLA M & ARNETTA	ADDED	2022	02	602	13		36400	2 365 HOE AVE
CROCK, KIRSTEN & SANCHEZ, MARCO	ADDED	2022	09	5002	8		286000	2 2658 SKY TOP DR
CUCCI, VINCENT & CHRISTINE	ADDED	2022	12	7901	19		389800	2 2427 SENECA RD
D&N HOLDINGS III LLC	ADDED	2022	20	14502	18		653600	2 10 KAREN COURT
DA COSTA, MANUEL & AMY	ADDED	2022	03	1503	2		95200	2 431 UNION AVE
DA SILVA, MARCO A & MARTINS, RENATA	ADDED	2022	05	2501	48		145300	2 2121 PORTLAND AVE
DAVIDESKO, OFIR	ADDED	2022	03	1502	14.01		94800	2 422 UNION AVE
DAVIDSON, LEIGH & EDWISH, RYAN	ADDED	2022	04	2302	9		132500	2 1986 BIRCH ST

## TAXING DISTRICT NO. 16 SCOTCH PLAINS TWP

## COUNTY NO. 20 UNION

NAME OF OWNER ADDITIONAL OWNERS	LIST TYPE	LIST YEAR	PAGE NO.	BLOCK NO.	LOT NO.	LOT QUALIFIC.	ACCT. NO.	-----PROPERTY----- CLASS LOCATION
DE MARZO, LOUIS	ADDED	2022	01	501	27		24700	2 421 FARLEY AVE
DEL ROIO, ROMANO; DEL ROIO, M	ADDED	2022	05	2501	8		141300	2 2100 WESTFIELD AVE
DELANEY, WILLIAM T & CHRISTINE	ADDED	2022	05	2702	23		159800	2 2073 GRAND ST
DELMASTRO, THOMAS & NAOMI	ADDED	2022	17	12201	8.01		563701	2 1664 COOPER ROAD
DEVINE, CHRISTOPHER J & LISA A	ADDED	2022	19	13202	10		599000	2 2151 BAYBERRY LANE
DI BELLA, LOUIS A & DIANE	ADDED	2022	17	12202	12		565612	2 48 RAMBLING DRIVE
DI FRANCESCO, VICTOR & LOIS	ADDED	2022	11	7601	3		373300	2 2220 MORSE AVE
DI PACE, ALEX & LUISA	ADDED	2022	10	5901	24		310900	2 395 ROBERTS LN
DIXON, ANTHONY & AISSA L	ADDED	2022	13	8902	7		438200	2 2076 JERSEY AVE
DUKELOW, JAMES D & CAROLYN	ADDED	2022	23	15402	14		702900	2 1208 SUNNYFIELD LANE
DURANTE, MATTHEW & NINA M	ADDED	2022	14	9601	3		473400	2 1257 MAPLE HILL ROAD
DYOGI, CRISTINA	ADDED	2022	02	1201	8		79400	2 523 WILLOW AVE
EDWARDS, KAREN D	ADDED	2022	03	1503	4		95400	2 423 UNION AVE
EKSTRAND, HARRY D & CAROL S	ADDED	2022	07	3703	14		218500	2 2322 MOUNTAIN AVE
EMOND, CHRISTOPHER & O'NEILL, KELLY	ADDED	2022	12	8002	3		396200	2 2310 LONGFELLOW AVE
ENTIN, DANIEL & TRACY	ADDED	2022	20	13502	13		608300	2 3 JACOBS LANE
ESHET, JORDAN & ALLISON	ADDED	2022	21	14602	20		658500	2 8 INDIAN RUN
ESTIVENE, FRANTZ & INGRID	ADDED	2022	02	902	9		54000	2 326 MYRTLE AVE
FAIELLA, ADAM J & LAUREN M	ADDED	2022	17	12201	26.06		565436	2 55 RAMBLING DRIVE
FAY, FRANCIS & COLLEEN	ADDED	2022	07	3602	11		208400	2 2330 LYDE PLACE
FEFFERMAN, ERIC & MICHELLE	ADDED	2022	19	13302	5		606000	2 1981 WINDING BROOK WAY
FERRAGONIO, LOUIS & NICOLE	ADDED	2022	04	2302	19.01			2 2005 CHURCH AVE
FERREIRA, JULIO CESAR	ADDED	2022	02	602	31		38200	2 320 JACKSON AVE
FERRER, STEVEN M & MARIANNE P	ADDED	2022	15	10101	22		493100	2 2080 WOOD ROAD
FISCHBEIN, EVAN H & MEEHAN, M	ADDED	2022	13	8601	10		426700	2 1164 MAPLE HILL ROAD
FISCHER, STACY	ADDED	2022	08	3803	9		226300	2 236 BYRD AVE
FOFANA, MAMADOU	ADDED	2022	01	501	4		22500	2 1592 FRONT ST
FORD, PATRICK F & LAUREN K	ADDED	2022	11	7701	8.02		378350	2 2294 MARLBORO ROAD
FOROUTAN, JANELLE & MELLENDER, SCOTT	ADDED	2022	16	11102	7		522400	2 2098 DOGWOOD DRIVE
FRANCIA, JESUS & CAROL	ADDED	2022	01	102	23		3800	2 332 FARLEY AVE
FRANSCHMAN, JASON D & DANIELA F	ADDED	2022	18	12302	19		568800	2 7 GREEN HICKORY HILL
FRIEDMAN, BARRY & STACIE	ADDED	2022	21	14701	1.03			2 1226 COOPER ROAD
FRONT ST HOLDINGS LLC	ADDED	2022	02	1102	14		72800	2 1760 FRONT ST
FRONT ST 1801, LLC	ADDED	2022	02	1001	62		68500	2 1801 FRONT ST
FRYSZKOWSKA, ANNA	ADDED	2022	23	15801	18		714600	2 29 RAVENSWOOD LANE
FUCHECK, JACQUELYN	ADDED	2022	09	4502	2		272300	2 2562 MOUNTAIN AVE
FURNARI, MICHAEL W & RACHEL M	ADDED	2022	08	4104	17		254700	2 420 JERUSALEM ROAD
GAFNEY, STEVEN & CAROLINE	ADDED	2022	11	7701	9.02			2 2298 MARLBORO RD
GALANIE, STEPHANIE & SALVADOR, RYAN	ADDED	2022	12	8501	7		416300	2 2083 PRINCETON AVE
GANG, GLENN E & NIGAGLIONI, C	ADDED	2022	24	16303	4		730700	2 861 RARITAN ROAD
GARRIDO, OSCAR D	ADDED	2022	01	201	5		4700	2 1550 FRONT ST
GASPARRO, MICHAEL & CHRISSANN	ADDED	2022	20	14601	22		656400	2 1081 RARITAN ROAD
GAVRONSKY, NICHOLAS & KIM, MICHELLE	ADDED	2022	07	3703	21		219200	2 2352 GALES COURT
GEKOSKI, TODD E & KASZOVITZ, KEREN	ADDED	2022	20	14602	4		656900	2 6 GREENBRIER LANE
GENTUL, ALEXANDER J & PERRY, BRITTA	ADDED	2022	11	7401	17		365800	2 2250 STOCKER LANE
GILLIGAN, MICHAEL & QUIROGA, DIANE	ADDED	2022	08	3903	1		231800	2 2365 LAKE PARK TERR
GLAZER, FRANK J & ANDREA E	ADDED	2022	05	2802	17		165600	2 2087 PROSPECT AVE
GLEASON, JAMES C & NICOLE	ADDED	2022	01	302	8		11600	2 520 FARLEY AVE
GLINSKI, THOMAS & NIKKI	ADDED	2022	13	8702	2		428300	2 1133 WASHINGTON AVE
GOLDBERG, KEITH & SUZANNE POLTI	ADDED	2022	20	14502	15		653300	2 4 KAREN COURT
GREEN, MICHAEL S & DARCY	ADDED	2022	05	2303	21		136000	2 1995 PORTLAND AVE
GREEN, LASH L & VERA L	ADDED	2022	15	10301	11		497700	2 1348 GRAYMILL DRIVE
GREENBERG, HARLAN & LORI M	ADDED	2022	17	12001	37		557400	2 17 ESSEX ROAD
GROMEK, MICHAEL R & JESSICA L	ADDED	2022	16	10804	1		514700	2 1941 INVERNESS DRIVE
GUERRASIO, JASON & EMILY J	ADDED	2022	04	2302	12		132800	2 2012 BIRCH ST
GWERTZMAN, DANIEL & RACHEL	ADDED	2022	16	11702	10		540600	2 1582 RAMAPO WAY
GWERTZMAN, DANIEL & RACHEL	ADDED	2022	16	11702	10		540600	2 1582 RAMAPO WAY
HANDLER, DAVID & HANDLER, ERIKA	ADDED	2022	22	15201	9.06		692006	2 3 AUTUMN DRIVE
HARPER, KEVIN I & AMY D	ADDED	2022	16	10901	1		515700	2 1909 INVERNESS DRIVE
HARRING, CHRISTOPHER & HANSEN, K	ADDED	2022	06	3301	13		196400	2 574 WEST COURT
HARRIS, STANLEY & EVA M	ADDED	2022	02	1101	18		70600	2 1748 FRONT ST
HARZ, JONATHAN L	ADDED	2022	14	9203	5		461300	2 2126 MEADOW VIEW ROAD
HAYERLOCK, CHRISTOPHER & JOYCELYN	ADDED	2022	20	14501	14		650800	2 1625 RAHWAY ROAD
HAYECK, BRIAN A & JENNIFER A	OMITTED	2021	01	3004	4		179400	2 2218 GREENSIDE PLACE
HERRERA, JOSE & GONZALEZ, WENDY	ADDED	2022	01	403	9		18000	2 532 HUNTER AVE
HEUSCHKEL, TARA & SCOTT	ADDED	2022	07	3301	30		198100	2 560 PINE ST
HILL, DAVID M & ANDREA J	ADDED	2022	12	8001	29.02		395700	2 2323 LONGFELLOW AVE
HIRALDO-ROSARIO, YOKASTA & LARRY	ADDED	2022	13	8703	3		429300	2 1129 JEFFERSON AVE



## TAXING DISTRICT NO. 16 SCOTCH PLAINS TWP

## COUNTY NO. 20 UNION

NAME OF OWNER ADDITIONAL OWNERS	LIST TYPE	LIST YEAR	PAGE NO.	BLOCK NO.	LOT NO.	LOT QUALIFIC.	ACCT. NO.	-----PROPERTY----- CLASS LOCATION
HORN, WILLIAM & PEARLEEN	ADDED	2022	02	705	10		45200	2 1759 MOUNTAIN AVE
IERVESE, JEFFREY B & JACQUELINE P	ADDED	2021	01	15901	18		717900	2 4 WEDGEWOOD WAY
IERVESE, JEFFREY B & JACQUELINE P	ADDED	2022	23	15901	18		717900	2 4 WEDGEWOOD WAY
JACHERA, MICHAEL & HOLLY	ADDED	2022	18	12502	6		580400	2 1805 CHAPEL ROAD
JAICO, ANDREW & ALEXIS	ADDED	2022	07	3402	14		201700	2 2335 CAROL PLACE
JEAN LOUIS, N & J; BALTAZAR, T & J	ADDED	2022	03	1902	15.01		110900	2 1975 VALLEY AVE
KARAKO FAMILY TRUST	ADDED	2022	22	15101	10		688300	2 1161 COOPER ROAD
KARYCZAK, KEITH & SANDRA	ADDED	2022	10	7001	18		345600	2 24 HOMESTEAD TER
KATZ, BARBARA LEE	ADDED	2022	10	5701	14		303100	2 365 FAWN RIDGE DR
KELMARTIN, PATRICK & ULLRICH, JENNIFE	ADDED	2022	07	3401	17		200000	2 2391 MONICA PL
KERI, RICHARD & NINAMARIE	ADDED	2022	17	12201	27.05		565550	2 24 MARION LANE
KIMPER, JUNIOR BERTRAND & CARMEN	ADDED	2022	20	14301	8		643200	2 6 DONSEN LANE
KLOCK, THOMAS AND BECKY	ADDED	2022	18	12502	12.02			2 1812 LAKE AVE
KNIGHT, JOSEPH ANDREW & JAMIE L	ADDED	2022	11	7501	3		369200	2 7 HOMESTEAD TER
KOEDERITZ, KURT M & NANCY	ADDED	2022	15	10102	2		493600	2 1430 GRAYMILL DRIVE
KOGANTI, RAVIKANTH & SARITHA	ADDED	2022	24	16202	6.02		728425	2 1636 FRANK STREET
KOLHE, AVINASH M & PADOLE, P B	ADDED	2022	10	6102	9.01		316420	2 7 JOHNSON ST.
KOWALCZYK, JEFFREY & SAMANTHA	ADDED	2022	16	10801	9		513700	2 1947 DUNCAN DRIVE
KUSCHAN, MATTHEW & SIDALI, MALLORY	ADDED	2022	05	2603	11		151300	2 380 WESTFIELD ROAD
LA ROSA, ANTHONY	ADDED	2022	04	2201	15		127500	2 2012 WESTFIELD AVE
LAINO, LUIS F & MARYKATE	ADDED	2022	04	2302	8		132400	2 1982 BIRCH ST
LAMY, CYNTHIA	ADDED	2022	13	9101	2		450600	2 1149 HETFIELD AVE
LANDRIGAN, JON-FREDERICK; DIONISIO, M	ADDED	2022	06	3201	22.02		190602	2 2280 WESTFIELD AVE
LANGER, IAN J & KAREN I	ADDED	2021	01	13501	6		607600	2 12 JACOBS LANE
LANGER, IAN J & KAREN I	ADDED	2022	19	13501	6		607600	2 12 JACOBS LANE
LEE, ANDREW S & RACHEL A	ADDED	2022	16	11002	1		519600	2 2008 DOGWOOD DRIVE
LEE, JOHNNY & HE, QIAO	ADDED	2022	20	14502	22		654000	2 3 KAREN COURT
LEIBOWITZ, JARED & ALISON	ADDED	2022	18	12203	5		565655	2 20 TRAVELLER WAY
LEKHTMAN, IGOR & DIANA	ADDED	2022	23	15303	9		69780000	2 7 LAURIE COURT
LENSKOLD, JOSEPHINE & HABORAK, P	ADDED	2022	04	2101	12		120000	2 388 COOK AVE
LESKE, GERALD S & NICOLE	ADDED	2022	08	4103	15		252300	2 414 WARREN ST
LESTRANGE, NEAL S & JEANNE M	ADDED	2022	15	10301	10		497600	2 1340 GRAYMILL DRIVE
LEWIS, SIMONE	ADDED	2022	08	3906	4		235500	2 215 WATCHUNG TERRACE
LEWIS, SIMONE	ADDED	2022	08	3906	4		235500	2 215 WATCHUNG TERRACE
LILIE, JACOB E	ADDED	2022	16	11102	4		522100	2 2068 DOGWOOD DRIVE
LIMA ONE CAPITAL LLC	ADDED	2022	22	15302	2		693700	2 1310 CUSHING ROAD
LINDO, RHOAN & STACEY ANN	ADDED	2022	23	15303	8		697700	2 3 LAURIE COURT
LOEWENTHAL, GEORGE & LEANNE	ADDED	2022	16	11402	1		529300	2 1507 RAMAPO WAY
LOUISON, MERCEDES	ADDED	2022	01	601	8		31500	2 345 FARLEY AVE
LOUREIRO, PEDRO & SONIA	ADDED	2022	19	13301	28		603600	2 1980 WINDING BROOK WAY
LUCHETTI, MATTHEW & CHRISTINE	ADDED	2022	04	2001	13		116800	2 324 MONTAGUE AVE
LUGO, JEREMY & JOANNA	ADDED	2022	14	9202	8		460100	2 2064 MEADOW VIEW ROAD
LUNA, DADINIRT	ADDED	2022	09	5501	21		295900	2 11 CANTERBURY DR
LUZA, JOSE A & KAREN R	ADDED	2022	19	13202	15		599500	2 1931 WINDING BROOK WAY
MAC INTYRE, DUNCAN E & MARGARET I	ADDED	2022	19	13202	13		599300	2 2127 BAYBERRY LANE
MADRASWALLA, KANEZ F & FARID T	ADDED	2022	11	7702	4		379500	2 2330 MORSE AVENUE
MAHONY, JEREMIAH F & MARY F	ADDED	2022	19	13001	5		590900	2 1874 QUIMBY LANE
MAJORS, KENNETH A	ADDED	2022	14	9204	29		465000	2 2093 ALDENE AVE
MALIK, ATIF & DUNSTON, KELLI	ADDED	2022	19	12801	11		586600	2 2030 LAKE AVE
MANDEL, MATTHEW & CHEN, VIVIAN	ADDED	2022	09	5101	10		287600	2 2675 DEER PATH
MANNA, MICHAEL & NICOLE	ADDED	2022	13	9005	2		449100	2 2246 ELIZABETH AVE
MARTINSON, ELIZABETH	ADDED	2022	08	4003	14		244300	2 310 WARREN ST
MARX, JACQUELINE	ADDED	2022	08	3905	15		234200	2 2383 MOUNTAIN AVE
MASCIOLI, ANTHONY J & SUSAN E	ADDED	2022	08	3907	18		238200	2 2329 MOUNTAIN AVE
MATHUR, SAMIR	ADDED	2022	17	12202	10		565610	2 44 RAMBLING DRIVE
MATTHEWS, S/WILLIAMS, J	ADDED	2022	10	5701	23		304000	2 321 FAWN RIDGE DR
MAZA, SCOTT B & STACEY A	ADDED	2022	12	8002	9		396800	2 2352 LONGFELLOW AVE
MC CORMAC, PAUL B & COURTNEY	ADDED	2022	15	10402	2		500600	2 1916 PARKWOOD DRIVE
MC GOWAN, THOMAS K & KAREN	ADDED	2022	07	3603	5		210400	2 411 EVERGREEN BLVD
MC GOWAN, THOMAS K & KAREN	ADDED	2022	07	3603	5		210400	2 411 EVERGREEN BLVD
MC MILLIAN, RODNEY	ADDED	2022	01	503	23		30100	2 435 HUNTER AVE
MC MULLEN, ELIZABETH I & JONATHAN P	ADDED	2022	12	8504	28		424600	2 2105 MAPLEVIEW CT
MCLEOD, RICHARD & GIANCATERINO, K	ADDED	2022	04	2101	1.01		118920	2 2018 GRAND ST
MELVILLE, PHILIP & LISA	ADDED	2021	01	14901	21		675000	2 28 ALLENBY LANE
MELVILLE, PHILIP & LISA	ADDED	2022	21	14901	21		675000	2 28 ALLENBY LANE
MERKLER, ROBERT K JR & BILLIE J	ADDED	2022	22	15003	8		681200	2 25 HIGHLANDER DRIVE
MIDRANO, LEE & TRACY	ADDED	2022	13	8901	29		437100	2 2077 JERSEY AVE
MILES, PAUL & COLLEEN MARIE	ADDED	2021	01	8601	2		425900	2 1116 MAPLE HILL ROAD

## TAXING DISTRICT NO. 16 SCOTCH PLAINS TWP

## COUNTY NO. 20 UNION

NAME OF OWNER ADDITIONAL OWNERS	LIST TYPE	LIST YEAR	PAGE NO.	BLOCK NO.	LOT NO.	LOT QUALIFIC.	ACCT. NO.	-----PROPERTY----- CLASS LOCATION
MILES, PAUL & COLLEEN MARIE	ADDED	2022	12	8601	2		425900	2 1116 MAPLE HILL ROAD
MILES, PAUL & COLLEEN MARIE	ADDED	2022	13	8601	2		425900	2 1116 MAPLE HILL ROAD
MILLER, CYNTHIA & JAMES	ADDED	2022	06	3301	2		195300	2 609 WESTFIELD ROAD
MILLER, MERRILL & JEWEL F	ADDED	2022	18	12302	32		570100	2 18 DITZEL FARM COURT
MODI, AMI & BANERJEE, ROMIT	ADDED	2021	01	14703	6		667200	2 1 WELLINGTON DOWNS
MODI, AMI & BANERJEE, ROMIT	ADDED	2022	21	14703	6		667200	2 1 WELLINGTON DOWNS
MODI, AMI & BANERJEE, ROMIT	ADDED	2022	21	14703	6		667200	2 1 WELLINGTON DOWNS
MONTEMAGGIORE, JOSEPH	ADDED	2022	21	14701	3.01		662500	2 1250 COOPER ROAD
MONTI, ANTOINETTE/MONTI, ROBERT	ADDED	2022	01	502	17		26600	2 1623 EAST SECOND ST
MORALES, ERIN M & ALEX C	ADDED	2022	01	502	11		26000	2 448 HUNTER AVE
MORAN, THOMAS F & ERIN M	ADDED	2022	11	7001	24		346200	2 12 HOMESTEAD TER
MOSES, JONATHAN & IRINA	ADDED	2022	21	14602	37		660200	2 1540 ASHBROOK DRIVE
MUI, PETER K & RUTH HN LEE	ADDED	2022	10	5601	31		300600	2 30 CANTERBURY DR
MULROY, KEVIN C & NICOLE	ADDED	2022	19	13302	12		606700	2 2021 WINDING BROOK WAY
MULVEY, WILLIAM & JANE	ADDED	2022	05	2703	23		162800	2 2075 LYDE PLACE
MURPHY, SCOTT E	ADDED	2022	09	4501	32		270400	2 415 JERUSALEM RD
NAIK, AMISH J & ELIZABETH	ADDED	2022	18	12302	27		569600	2 10 GREEN HICKORY HILL
NANDY, ALOKE & BHATTACHARYYA, SONALI	ADDED	2022	24	16002	9		724402	2 19 WINCHESTER DRIVE
NATALE, ANTHONY & MARTINO, MARGARET	ADDED	2022	07	3702	12		216300	2 362 PARK VIEW DRIVE
NATALE, ANTHONY & MARTINO, MARGARET	OMT/ADD	2021	01	3702	12		216300	2 362 PARK VIEW DRIVE
NATALE, DAVID & JOELLEN	ADDED	2022	08	4001	15		239800	2 314 WILLIAM ST
NIGRO, PATRICK A - NIGRO, LAURA A	ADDED	2022	14	9204	20		464100	2 1208 HETFIELD AVE
O BRIEN, THOMAS & JOANN	ADDED	2022	06	3201	63		194700	2 2233 EVERGREEN AVE
OCCHIPINTI, JOSEPH W	ADDED	2022	06	3201	62		194600	2 2237 EVERGREEN AVE
OLIVITO, SARAH M	ADDED	2022	24	16101	15		725900	2 1507 FRANK STREET
ORGAN, CHRISTINA & REYNOLDS, A	ADDED	2022	18	12205	5		565755	2 9 MORGAN WAY
ORTIZ, VICTOR & ASTORE, VANESSA	ADDED	2022	14	9402	14		469700	2 1285 MARTINE AVENUE
OSTROWSKI, CHESTER & STEPHANIE	ADDED	2022	18	12605	2		583400	2 1932 FARMINGDALE ROAD
PAAL, RUTLAND B JR & JOCELYN S	ADDED	2022	21	14602	9		657400	2 5 GREENBRIER LANE
PALIAN, CHARLES A & ERIN L	ADDED	2022	07	3401	3		198600	2 2324 EVERGREEN AVE
PALMENTIERI, ADAM M & AMANDA	ADDED	2022	16	11501	3		534100	2 1564 KING ST
PANSULLA, ROBERT & LINDA	ADDED	2022	15	10601	11		506500	2 2137 GALLEGHER AVE
PARAMJAPPE, MANISH C & JAYSHREE	ADDED	2022	24	16401	5.01		731300	2 1002 PENNY LANE
PARMAR, ARCHANA & SARKAR, C	ADDED	2022	20	14001	3		641400	2 1630 RARITAN ROAD
PARR-JONES, MAE; TREADWELL, LESLIE	ADDED	2022	07	3603	46		214500	2 2279 WESTFIELD AVE
PASQUA, ANTHONY & AMY	ADDED	2022	15	10703	8		512800	2 1510 GOLF ST
PATEL, NIRAL D & AMIN, KINAL	ADDED	2022	21	14901	49.02			2 5 HERITAGE LANE
PAUL, JOSEPH & MARIAM	ADDED	2022	09	4801	9		280200	2 182 VICTOR ST
PELL, DANIELLE & ERICH E	ADDED	2022	15	10001	38		489800	2 1405 SYLVAN LANE
PEREIRA, ROSA C	ADDED	2022	01	502	10		25900	2 440 HUNTER AVE
PIERRE, EPHRAIM & PIERRE, CRYSTAL	ADDED	2022	10	5802	1		307600	2 307 ROBERTS LN
PLA, JUAN C & CATARINA G	ADDED	2022	21	14801	20		669800	2 1510 TERRILL ROAD
PODHAIZER, DEREK & KATHRYN	ADDED	2022	16	10804	10		515600	2 1949 INVERNESS DRIVE
PORCHETTA, MICHAEL & BORIGHT, AMY	ADDED	2022	17	12101	17		559400	2 7 STONELEIGH DRIVE
PORTER, SCOTT & RACHEL	ADDED	2022	04	2302	19.02		133500	2 2003 CHURCH AVE
POZHARSKY, ILYA & ZLATA FAYER	ADDED	2021	01	16102	7		726700	2 1530 FRANK ST
POZHARSKY, ILYA & ZLATA FAYER	ADDED	2022	24	16102	7		726700	2 1530 FRANK ST
PP 2323 LONGFELLOW LLC	ADDED	2022	12	8001	29.01			2 2329 LONGFELLOW AVE
PRIDGEN, CHRISTOPHER S & NIXZALIZ	ADDED	2022	14	9102	21		454200	2 2229 SHAWNEE PATH
RAINERO, ALEXANDER & STEPHANIE	ADDED	2022	24	16202	6.03		728450	2 1642 FRANK STREET
RAMER, JULIE & JOSH	ADDED	2022	19	13001	4		590800	2 1866 QUIMBY LANE
RAMOS, VICTOR JR & SEETO, DEBRA H	ADDED	2022	06	3001	14.01			2 2229 RHODA PLACE
RAO, ANJANA J & FITTER, MANEK S	ADDED	2022	23	15702	10		712860	2 981 FOX HILL LANE
RAUNIYAR, RAHUL	ADDED	2022	01	404	20		20300	2 565 HUNTER AVE
RAY, MAUREEN P	ADDED	2022	11	7801	3		384700	2 2446 HILL RD
READE, THOMAS & ANGELA	ADDED	2022	09	4601	6		273700	2 215 WILLIAM ST
REEVES, JOSEPH & DURU-REEVES, SAFIY	ADDED	2022	22	15302	30		696500	2 9 ABERDEEN ROAD
RESTREPO, MICHAEL & SABRINA	ADDED	2021	01	1904	5		113800	2 1996 PROSPECT AVE
RESTREPO, MICHAEL & SABRINA	ADDED	2022	03	1904	5		113800	2 1996 PROSPECT AVE
RIVERA, RUTH MANSO	ADDED	2022	02	701	1		41300	2 1639 MOUNTAIN AVE
ROBERTSON, DARREN & JENNIFER	ADDED	2022	14	9203	13		462100	2 2121 CHEYENNE WAY
ROGERS, PATRICK & MARYKATE	ADDED	2021	01	3004	23		181300	2 2211 LYDE PLACE
ROGERS, PATRICK & MARYKATE	ADDED	2022	06	3004	23		181300	2 2211 LYDE PLACE
ROMOND, JEFFREY & VANESSA	ADDED	2022	17	11905	9		550000	2 9 FENIMORE DRIVE
ROSENZWEIG, JEROME I & LIZA M	ADDED	2022	17	11902	9		546900	2 2 FENIMORE DRIVE
RUSSITANO, JOHN	ADDED	2022	03	1402	19		90800	2 1922 CHURCH AVE
RUSSO, JOHN & KIMBERLY	ADDED	2022	22	15101	24		689700	2 1161 DONAMY GLEN
RUSZKOWSKI, JOHN & ALLISON J	ADDED	2022	09	4501	25		269700	2 505 JERUSALEM RD

## TAXING DISTRICT NO. 16 SCOTCH PLAINS TWP

## COUNTY NO. 20 UNION

NAME OF OWNER ADDITIONAL OWNERS	LIST TYPE	LIST YEAR	PAGE NO.	BLOCK NO.	LOT NO.	LOT QUALIFIC.	ACCT. NO.	-----PROPERTY----- CLASS LOCATION
SACCHETTI, RICHARD P & KELLY L	ADDED	2022	14	9301	22		467200	2 1186 MAPLE HILL ROAD
SACHS, STEVEN & HILLARY	ADDED	2022	22	15201	9.11		692011	2 15 AUTUMN DRIVE
SALAMEH, MARK & ABBY	ADDED	2022	22	15101	38.0202		691103	2 1235 COOPER ROAD
SAVARE, MATTHEW & JODI	ADDED	2022	17	12201	27.01		565510	2 21 MARION LANE
SCHIFFMAN, SETH R & JULIA V	ADDED	2022	20	14401	1		645900	2 2 GREENSVIEW DRIVE
SCHNATTER, W; BERNAL-SCHNATTER, I	ADDED	2022	22	15004	6		682600	2 47 HIGHLANDER DRIVE
SCHNEID, MICHAEL S & AMANDA	ADDED	2022	05	2302	19.03			2 2001 CHURCH AVE
SCHWARTZ, D & SCHWARTZ, G	ADDED	2022	17	11904	9		549000	2 1631 COOPER ROAD
SEGARRA, CARLOS & ROSAS, ANA	ADDED	2022	14	9901	7		485500	2 1323 HETFIELD AVE
SELLINGER, ALBERT R III & DANIELA	ADDED	2022	07	3702	13		216400	2 366 PARK VIEW DRIVE
SHARMA, KUNAL & SMIKSHA K	ADDED	2022	15	10301	3		496900	2 1926 W BROAD ST
SHAUL, EYAL & SUZANNE	ADDED	2022	24	16001	33		723100	2 16 WINCHESTER DRIVE
SHEEHY, MATTHEW & KELLY	ADDED	2022	03	1602	12		99500	2 360 UNION AVE
SHERMAN, TODD M & KING, DANIELLE M	ADDED	2022	23	15701	15.11		711680	2 1 JENNA COURT
SHIN, JOSEPH & KATHY LEE	ADDED	2022	14	9502	4		473000	2 1965 W BROAD ST
SHOMADE, KOLA - AMAO, BOLADE E	ADDED	2022	02	1103	16		75300	2 407 SYCAMORE AVE
SHPORT, ZVIAD & GODABRELIDZE, V	ADDED	2022	18	12301	2		565900	2 1631 TERRILL ROAD
SHPORT, ZVIAD & GODABRELIDZE, V	ADDED	2022	18	12301	2		565900	2 1631 TERRILL ROAD
SHIVELMAN, STEVE & JULIA	ADDED	2022	15	10701	5		510600	2 1470 GOLF ST
SILVERBERG, EVAN & BRIANNA	ADDED	2022	13	8704	3.01		430710	2 1125 LINCOLN AVENUE
SIMPSON, JOHN & LINDA	ADDED	2022	07	3602	3		207600	2 389 PARK VIEW DRIVE
SIVANERI, CINMAYAN & SRIRANGAM, MANGA	ADDED	2022	23	16001	13		722100	2 1660 RAHWAY ROAD
SMALLWOOD, MELVIN	ADDED	2022	13	8704	9		431300	2 1130 ROOSEVELT AVE
SMITH, DAVID & VITA, K D	ADDED	2022	16	11603	8		537900	2 17 BRIARCLIFFE DR
SMITH, DAVID & VITA, K D	OMT/ADD	2021	01	11603	8		537900	2 17 BRIARCLIFFE DR
SOBEL, PHILIP & MICHELE	ADDED	2022	17	11905	43		553400	2 1711 MOHAWK LANE
SOBOCINSKI, JOHN, ET ALS	ADDED	2022	05	2602	5		149400	2 2054 LYDE PLACE
SOLOMON, MURRAY J & DEBRA D	ADDED	2022	17	12201	10.02			2 1684 COOPER ROAD
SORIANO, JED	ADDED	2022	12	8403	18		410600	2 1071 HETFIELD AVE
SOUZA, VICTOR - DELNERO, CYNTHIA	ADDED	2022	04	2201	6		126600	2 1968 WESTFIELD AVE
SPATZ, BRIAN	ADDED	2022	03	1503	10		96000	2 400 STOUT AVE
SPRIGGS, SHIRLEY	ADDED	2022	13	8802	5		433600	2 1173 WASHINGTON AVE
SOVERI, MARISSA	ADDED	2022	21	14603	6		661800	2 1541 ASHBROOK DRIVE
STABINSKY, MICHELLE & CORY	ADDED	2022	11	7602	4		376800	2 953 CRESTWOOD RD
STACHOWIAK, CHRISANN	ADDED	2022	11	7402	42		368300	2 855 O'DONNELL AVE.
STANTON, BRIAN J & SOPHIA	ADDED	2022	14	9301	18		466800	2 1208 MAPLE HILL ROAD
STEPHENS, FIONA M & DANIEL P	ADDED	2022	01	402	17		16700	2 527 BEVERLY AVE
STONE, ALEXANDER & MICHELLE	ADDED	2022	22	15202	9		692109	2 1 SASSAFRAS CT.
STRZALKOWSKI, JOSEPH H & KELLY ANN	ADDED	2022	02	1001	43		66700	2 1832 MOUNTAIN AVE
SULLIVAN, BRIAN S & SCHWALL, KRISTEN	ADDED	2022	11	7502	10.03			2 19 HIDDEN MEADOW DR
SURIANI, RICHARD M & STEPHANIE J	ADDED	2022	23	15801	8		713600	2 9 SHORT HILLS LANE
SWANSON, DAVID & ELIZABETH	ADDED	2022	09	4501	7		267900	2 2538 MOUNTAIN AVE
SZELUGA, JOHN M & CHRISTINE	ADDED	2022	03	1503	7		95700	2 409 UNION AVE
SZULIMOWSKI, ALBERT J & MARY	ADDED	2022	15	10401	3		499700	2 1411 MARTINE AVE
TABARES, FREDDIE & MADELINE	ADDED	2022	18	12401	18		572800	2 1871 RARITAN ROAD
TARDIOLI, ALESSANDRO & TERESA M	ADDED	2022	01	501	13		23400	2 448 GRANT AVE
TATSCH, MICHAEL G	ADDED	2022	03	1903	22		113300	2 233 UNION AVE
TIEDEMANN, RICHARD & SUZANNA DRAKE	ADDED	2022	23	15701	24		712500	2 1100 RAHWAY ROAD
TROJAN, MARK & JENNIFER	ADDED	2022	10	6702	9		332100	2 2274 OLD FARM ROAD
UPTON, WILLIAM F & GINA M	ADDED	2022	06	3301	24		197500	2 583 WEST COURT
VAN BLIJDESTEIJN, ILAN & SHARON	ADDED	2022	13	8801	8		432300	2 1153 MARTINE AVE.
VAZQUEZ, MARGARET J	ADDED	2022	04	2301	7		131200	2 556 STERLING PLACE
VELECELA, SEGUNDO & ANNABELLE	ADDED	2022	18	12401	25		573500	2 1734 MARTINE AVE
VENTURA, SALVATORE & WADDELL, S	ADDED	2022	23	15701	12.03		711303	2 19 SWANS MILL LANE
VILLAFRADE, RENE	ADDED	2022	04	2103	3		124500	2 2002 BARTLE AVE
VILLARREAL, ROBERT C & KAREN B	ADDED	2022	19	13002	5		592100	2 1886 WINDING BROOK WAY
WASEF, MARK & WASEF, ERIENE	ADDED	2022	10	6002	1		314500	2 551 OVERHILL STREET
WAVELET, JEAN-PHILIPPE & IRIS	ADDED	2022	16	11402	5		529700	2 1180 TANGLEWOOD LANE
WECKSTEIN, MATTHEW & JENNIFER	ADDED	2022	12	8405	5.01		412900	2 2226 NEW YORK AVE
WEINER, JOSEPH & KRAMON, ANNA M	ADDED	2022	23	15402	7		702200	2 1236 SUNNYFIELD LANE
WILLNER-GIWERCK, GAIL	ADDED	2022	06	2903	13		171600	2 226 HAWTHORNE ST
WOODLAWN PARTNERS LLC	ADDED	2022	04	2001	15		117000	2 2005 GRAND ST
XHAMBASI, FLORIAN & JETA & PERPARIM	ADDED	2022	24	16001	37		723500	2 8 WINCHESTER DRIVE
YDIO, FREDERICK & FLORENDO, RONALYN	ADDED	2022	02	601	12		31900	2 365 FARLEY AVE
YIANTSELIS, NICK & NORI-LYNNE	ADDED	2022	20	14301	3		642700	2 5 OVERLOOK WAY
ZAJAC, STEVEN & PAMELA	ADDED	2022	09	5101	4		287000	2 2643 DEER PATH
ZAMBOLLA, MARNIE	ADDED	2021	01	1602	24		100700	2 368 STOUT AVE
ZAMBOLLA, MARNIE	ADDED	2022	03	1602	24		100700	2 368 STOUT AVE

## TAXING DISTRICT NO. 16 SCOTCH PLAINS TWP

## COUNTY NO. 20 UNION

NAME OF OWNER ADDITIONAL OWNERS	LIST TYPE	LIST YEAR	PAGE NO.	BLOCK NO.	LOT NO.	LOT QUALIFIC.	ACCT. NO.	-----PROPERTY----- CLASS LOCATION
ZAZZALI, EDWARD & IDA M	ADDED	2022	16	11001	2		518200	2 1971 DOGWOOD DRIVE
ZIERING, ANDRE A & ZHANNA	ADDED	2022	22	15303	7.02		697650	2 5 JULIA COURT
ZIMMERMAN, R; BETAU ALLEN & JILL	ADDED	2022	05	2901	1.01		169710	2 215 WESTFIELD ROAD
ZUCCONI, MICHAEL & APOLITO, ANGELA	ADDED	2022	10	6901	11		341600	2 2378 REDWOOD ROAD
1410 RAHWAY ROAD LLC	ADDED	2022	23	15901	1		716200	2 1410 RAHWAY ROAD
2075 W BROAD LLC	OMITTED	2021	01	9701	47		483300	2 2075 W BROAD ST
2075 W BROAD LLC	ADDED	2022	14	9701	47		483300	2 2075 W BROAD ST
248 MEADOW LANE LLC	ADDED	2022	11	7303	16		359226	2 2688 PLAINFIELD AVE

TAXING DISTRICT NO. 16 SCOTCH PLAINS TWP

COUNTY NO. 20 UNION

PAGE	ASSESSMENTS				PRORATED	REGULAR	TAXES	
	LAND	IMPROVE	TOTAL	TOTAL			SPECIAL	TOTAL
0001	OMITTED 2021	PAGE 0	TOTALS ----- 264,200	264,200	264,200	29,764.78	.00	29,764.78
0001	ADDED 2021	PAGE 0	TOTALS ----- 899,500	899,500	106,018	11,943.99	.00	11,943.99
0001	ADDED 2022	PAGE 0	TOTALS ----- 102,100	102,100	40,850	4,609.93	.00	4,609.93
0002	ADDED 2022	PAGE 0	TOTALS ----- 447,200	447,200	278,018	31,374.36	.00	31,374.36
0003	ADDED 2022	PAGE 0	TOTALS ----- 143,500	143,500	131,975	14,893.39	.00	14,893.39
0004	ADDED 2022	PAGE 0	TOTALS ----- 652,900	652,900	390,792	44,100.88	.00	44,100.88
0005	ADDED 2022	PAGE 0	TOTALS ----- 366,300	366,300	275,675	31,109.93	.00	31,109.93
0006	ADDED 2022	PAGE 0	TOTALS ----- 230,500	230,500	95,542	10,781.94	.00	10,781.94
0007	ADDED 2022	PAGE 0	TOTALS ----- 578,400	578,400	294,417	33,224.98	.00	33,224.98
0008	ADDED 2022	PAGE 0	TOTALS ----- 66,100	66,100	26,234	2,960.53	.00	2,960.53
0009	ADDED 2022	PAGE 27,900	TOTALS ----- 149,300	177,200	105,541	11,910.31	.00	11,910.31
0010	ADDED 2022	PAGE 41,600	TOTALS ----- 163,100	204,700	115,817	13,069.98	.00	13,069.98
0011	ADDED 2022	PAGE 0	TOTALS ----- 379,100	379,100	261,375	29,496.19	.00	29,496.19
0012	ADDED 2022	PAGE 0	TOTALS ----- 733,700	733,700	419,641	47,356.51	.00	47,356.51

TAXING DISTRICT NO. 16 SCOTCH PLAINS TWP

COUNTY NO. 20 UNION

PAGE	ASSESSMENTS				TOTAL	PRORATED	REGULAR	TAXES	
	LAND	IMPROVE	TOTAL	PRORATED				SPECIAL	TOTAL
0013	ADDED 2022	PAGE 0	TOTALS ----- 217,800		217,800	211,642	23,883.82	.00	23,883.82
0014	ADDED 2022	PAGE 0	TOTALS ----- 277,700		277,700	249,266	28,129.70	.00	28,129.70
0015	ADDED 2022	PAGE 0	TOTALS ----- 334,500		334,500	168,224	18,984.07	.00	18,984.07
0016	ADDED 2022	PAGE 0	TOTALS ----- 489,600		489,600	290,842	32,821.52	.00	32,821.52
0017	ADDED 2022	PAGE 0	TOTALS ----- 259,800		259,800	222,184	25,073.48	.00	25,073.48
0018	ADDED 2022	PAGE 0	TOTALS ----- 345,600		345,600	104,859	11,833.35	.00	11,833.35
0019	ADDED 2022	PAGE 0	TOTALS ----- 762,800		762,800	670,941	75,715.70	.00	75,715.70
0020	ADDED 2022	PAGE 0	TOTALS ----- 556,800		556,800	179,300	20,234.03	.00	20,234.03
0021	ADDED 2022	PAGE 0	TOTALS ----- 917,100		917,100	511,925	57,770.77	.00	57,770.77
0022	ADDED 2022	PAGE 0	TOTALS ----- 432,100		432,100	327,383	36,945.20	.00	36,945.20
0023	ADDED 2022	PAGE 0	TOTALS ----- 572,300		572,300	264,851	29,888.45	.00	29,888.45
0024	ADDED 2022	PAGE 0	TOTALS ----- 161,200		161,200	142,709	16,104.72	.00	16,104.72
OMITTED/ADDED 0001	2021	PAGE 0	TOTALS ----- 55,900		55,900	26,850	3,024.92	.00	3,024.92

## OMITTED ASSESSMENT DISTRICT SUMMARY FOR TAX YEAR 2021

CLASS	COUNT	----- LAND	FULL ASSESSED IMPROVMNT	VALUATION EXEMPTNS	----- NET	PRORATED ASSESSMENT	GENERAL TAX RATE	TOTAL TAXES (GENERAL)	TOTAL TAXES (SPECIAL)	TOTAL AMOUNT OF TAXES
1	0	0	0		0	0		.00	.00	.00
2	2	0	264,200		264,200	264,200		29,764.78	.00	29,764.78
3A	0	0	0		0	0		.00	.00	.00
3B	0	0	0		0	0		.00	.00	.00
4A	0	0	0		0	0		.00	.00	.00
4B	0	0	0		0	0		.00	.00	.00
4C	0	0	0		0	0		.00	.00	.00
6A	0	0	0		0	0		.00	.00	.00
6B	0	0	0		0	0		.00	.00	.00
6C	0	0	0		0	0		.00	.00	.00
TOTAL	2	0	264,200		264,200	264,200	11.266	29,764.78	.00	29,764.78



## ADDED ASSESSMENT DISTRICT SUMMARY FOR TAX YEAR 2021

CLASS	COUNT	----- LAND	FULL ASSESSED IMPROVMNT	VALUATION EXEMPTNS	----- NET	PRORATED ASSESSMENT	GENERAL TAX RATE	TOTAL TAXES (GENERAL)	TOTAL TAXES (SPECIAL)	TOTAL AMOUNT OF TAXES
1	0	0	0		0	0		.00	.00	.00
2	13	0	899,500		899,500	106,018		11,943.99	.00	11,943.99
3A	0	0	0		0	0		.00	.00	.00
3B	0	0	0		0	0		.00	.00	.00
4A	0	0	0		0	0		.00	.00	.00
4B	0	0	0		0	0		.00	.00	.00
4C	0	0	0		0	0		.00	.00	.00
6A	0	0	0		0	0		.00	.00	.00
6B	0	0	0		0	0		.00	.00	.00
6C	0	0	0		0	0		.00	.00	.00
TOTAL	13	0	899,500		899,500	106,018	11.266	11,943.99	.00	11,943.99

## ADDED ASSESSMENT DISTRICT SUMMARY FOR TAX YEAR 2022

CLASS	COUNT	----- LAND	FULL ASSESSED IMPROVMNT	VALUATION EXEMPTNS	----- NET	PRORATED ASSESSMENT	GENERAL TAX RATE	TOTAL TAXES (GENERAL)	TOTAL TAXES (SPECIAL)	TOTAL AMOUNT OF TAXES
1	0	0	0		0	0		.00	.00	.00
2	330	69,500	9,310,200		9,379,700	5,758,028		649,793.86	.00	649,793.86
3A	0	0	0		0	0		.00	.00	.00
3B	0	0	0		0	0		.00	.00	.00
4A	1	0	29,300		29,300	21,975		2,479.88	.00	2,479.88
4B	0	0	0		0	0		.00	.00	.00
4C	0	0	0		0	0		.00	.00	.00
6A	0	0	0		0	0		.00	.00	.00
6B	0	0	0		0	0		.00	.00	.00
6C	0	0	0		0	0		.00	.00	.00
TOTAL	331	69,500	9,339,500		9,409,000	5,780,003	11.285	652,273.74	.00	652,273.74

## OMITTED / ADDED ASSESSMENT DISTRICT SUMMARY FOR TAX YEAR 2021

CLASS	COUNT	----- LAND	FULL ASSESSED IMPROVMNT	VALUATION EXEMPTNS	----- NET	PRORATED ASSESSMENT	GENERAL TAX RATE	TOTAL TAXES (GENERAL)	TOTAL TAXES (SPECIAL)	TOTAL AMOUNT OF TAXES
1	0	0	0		0	0		.00	.00	.00
2	2	0	55,900		55,900	26,850		3,024.92	.00	3,024.92
3A	0	0	0		0	0		.00	.00	.00
3B	0	0	0		0	0		.00	.00	.00
4A	0	0	0		0	0		.00	.00	.00
4B	0	0	0		0	0		.00	.00	.00
4C	0	0	0		0	0		.00	.00	.00
6A	0	0	0		0	0		.00	.00	.00
6B	0	0	0		0	0		.00	.00	.00
6C	0	0	0		0	0		.00	.00	.00
TOTAL	2	0	55,900		55,900	26,850	11.266	3,024.92	.00	3,024.92

16 SCOTCH PLAINS TWP		BREAKDOWN OF ADDED, OMITTED & ROLLBACK TAXES				20 UNION	
ASSESSED VALUATIONS	TOTAL AMOUNT OF TAXES	TAXES DUE COUNTY	TAXES DUE CTY LIBRARY	TAXES DUE CTY HEALTH	TAXES DUE CTY OPEN SP	TOTAL TAXES DUE COUNTY	

2018 OMIT ASSMT	0	.00	.00	.00	.00	.00
2019 OMIT ASSMT	0	.00	.00	.00	.00	.00
2020 OMIT ASSMT	0	.00	.00	.00	.00	.00
2021 OMIT ASSMT	264,200	29,764.78	5,529.70	.00	.00	174.38 5,704.08
2022 OMIT ASSMT	0	.00	.00	.00	.00	.00
2018 RLBK ASSMT	0	.00	.00	.00	.00	.00
2019 RLBK ASSMT	0	.00	.00	.00	.00	.00
2020 RLBK ASSMT	0	.00	.00	.00	.00	.00
2021 RLBK ASSMT	0	.00	.00	.00	.00	.00
2022 RLBK ASSMT	0	.00	.00	.00	.00	.00
2021 ADDED ASSMT	106,018	11,943.99	2,218.97	.00	.00	69.96 2,288.93
2022 ADDED ASSMT	5,780,003	652,273.74	117,912.09	.00	.00	3,988.28 121,900.37
2021 OM/AD ASSMT	26,850	3,024.92	561.97	.00	.00	17.72 579.69
** TOTAL **	6,177,071	697,007.43	126,222.73	.00	.00	4,250.34 130,473.07

I, -----, ASSESSOR OF SCOTCH PLAINS TWP DO SWEAR (OR AFFIRM) THAT THE FOREGOING LIST CONTAINS THE VALUATIONS MADE BY ME, TO THE BEST OF MY ABILITY, OF ALL THE PROPERTY LIABLE TO TAXATION IN THE TAXING DISTRICT IN WHICH I AM THE ASSESSOR AND THAT I HAVE VALUED THE SAME, WITHOUT FAVOR OR PARTIALITY, AND HAVE MADE SUCH DEDUCTIONS ONLY FOR DEBT AND EXEMPTIONS AS ARE PRESCRIBED BY LAW.

-----  
ASSESSOR

SWORN AND SUBSCRIBED BEFORE ME THIS \_\_\_\_ DAY OF \_\_\_\_\_, 2022

-----  
COUNTY TAX ADMINISTRATOR

THIS IS TO CERTIFY THAT THE ABOVE ADDED AND OMITTED LISTS ARE A TRUE AND COMPLETE RECORD OF THE ADDED AND OMITTED TAXES ASSESSED FOR THE YEAR 2022 IN THE TAXING DISTRICT OF SCOTCH PLAINS TWP IN THE COUNTY OF UNION

----- COMMISSIONER ----- COMMISSIONER

----- COMMISSIONER ----- COMMISSIONER

----- COMMISSIONER ----- COMMISSIONER

-----  
COMMISSIONER

16 SCOTCH PLAINS TWP		BREAKDOWN OF ADDED, OMITTED & ROLLBACK TAXES				20 UNION
ASSESSED VALUATIONS	TOTAL AMOUNT OF TAXES	TOTAL TAXES DUE COUNTY	TAXES DUE MUN OPEN SP	TAXES DUE MUN LIBRARY	BALANCE DUE DISTRICT	

2018 OMIT-ASSMT	0	.00	.00	.00	.00	.00
2019 OMIT-ASSMT	0	.00	.00	.00	.00	.00
2020 OMIT-ASSMT	0	.00	.00	.00	.00	.00
2021 OMIT-ASSMT	264,200	29,764.78	5,704.08	52.84	388.38	23,619.48
2022 OMIT-ASSMT	0	.00	.00	.00	.00	.00
2018 RLBK ASSMT	0	.00	.00	.00	.00	.00
2019 RLBK ASSMT	0	.00	.00	.00	.00	.00
2020 RLBK ASSMT	0	.00	.00	.00	.00	.00
2021 RLBK ASSMT	0	.00	.00	.00	.00	.00
2022 RLBK ASSMT	0	.00	.00	.00	.00	.00
2021 ADDED ASSMT	106,018	11,943.99	2,288.93	21.20	155.83	9,478.03
2022 ADDED ASSMT	5,780,003	652,273.74	121,900.37	1,156.19	8,843.45	520,373.73
2021 OM/AD ASSMT	26,850	3,024.92	579.69	5.37	39.47	2,400.39
** TOTAL **	6,177,071	697,007.43	130,473.07	1,235.60	9,427.13	555,871.63

I, -----, ASSESSOR OF SCOTCH PLAINS TWP DO SWEAR (OR AFFIRM) THAT THE FOREGOING LIST CONTAINS THE VALUATIONS MADE BY ME, TO THE BEST OF MY ABILITY, OF ALL THE PROPERTY LIABLE TO TAXATION IN THE TAXING DISTRICT IN WHICH I AM THE ASSESSOR AND THAT I HAVE VALUED THE SAME, WITHOUT FAVOR OR PARTIALITY, AND HAVE MADE SUCH DEDUCTIONS ONLY FOR DEBT AND EXEMPTIONS AS ARE PRESCRIBED BY LAW.

-----  
ASSESSOR

SWORN AND SUBSCRIBED BEFORE ME THIS \_\_\_\_ DAY OF \_\_\_\_\_, 2022

THIS IS TO CERTIFY THAT THE ABOVE ADDED AND OMITTED LISTS ARE A TRUE AND COMPLETE RECORD OF THE ADDED AND OMITTED TAXES ASSESSED FOR THE YEAR 2022 IN THE TAXING DISTRICT OF SCOTCH PLAINS TWP IN THE COUNTY OF UNION

-----  
COMMISSIONER

-----  
COMMISSIONER



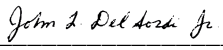
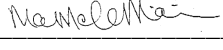
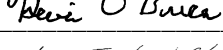

-----  
COMMISSIONER

-----  
COMMISSIONER

-----  
COMMISSIONER

-----  
COMMISSIONER

TABLE OF AGGREGATES, ADDED ASSESSMENTS

		SUMMARY OF ADDED ASSESSMENTS AND APPORTIONMENT OF TAXES			
				2021	2022
I, (WE,) _____		ADDED ASSESSED VALUATION OF LAND			\$69,500
_____		ADDED ASSESSED VALUATION OF BUILDINGS		\$899,500	\$9,339,500
_____	ASSESSOR(S)	TOTAL VALUE OF ADDED ASSESSMENTS		\$899,500	\$9,409,000
OF _____	DO SWEAR (OR AFFIRM)	TOTAL VALUE OF PRORATED ASSESSMENTS		\$106,018	\$5,780,003
THAT THE FOREGOING LIST CONTAINS THE VALUATIONS MADE BY ME (US),		REAL PROP TAX RATE PER \$100 VALUATION		\$11.266	\$11.285
TO THE BEST OF MY (OUR) ABILITY, OF ALL THE PROPERTY LIABLE TO		TOTAL TAXES ON ADDED ASSESSMENTS		\$11,943.99	\$652,273.74
TAXATION IN THE TAXING DISTRICT IN WHICH I AM (WE ARE) THE		VETERANS & SENIOR CITIZEN DEDUCTIONS		\$ .00	\$ .00
ASSESSOR(S) AND THAT I (WE) HAVE VALUED THE SAME, WITHOUT FAVOR		NET TAXES ON ADDED ASSESSMENTS		\$11,943.99	\$652,273.74
OR PARTIALITY, AND HAVE MADE SUCH DEDUCTIONS ONLY FOR DEBT AND					
EXEMPTIONS AS ARE PRESCRIBED BY LAW.		AMOUNT DUE COUNTY, FEB. 15, 2023 AT:			
_____		COUNTY RATE:	2021 \$2.093 PER \$100	\$2,218.97	\$ .00
_____			2022 \$2.040 PER \$100	\$ .00	\$117,912.09
_____		CTY LIBRARY RATE:	2021 \$ .000 PER \$100	\$ .00	\$ .00
_____			2022 \$ .000 PER \$100	\$ .00	\$ .00
_____		CTY HEALTH RATE:	2021 \$ .000 PER \$100	\$ .00	\$ .00
_____			2022 \$ .000 PER \$100	\$ .00	\$ .00
_____		CTY OPEN SP RATE:	2021 \$ .066 PER \$100	\$69.96	\$ .00
_____			2022 \$ .069 PER \$100	\$ .00	\$3,988.28
_____		MUN OPEN SP RATE:	2021 \$ .020 PER \$100	\$21.20	\$ .00
_____			2022 \$ .020 PER \$100	\$ .00	\$1,156.19
_____		MUN LIBRARY RATE:	2021 \$ .147 PER \$100	\$155.83	\$ .00
_____			2022 \$ .153 PER \$100	\$ .00	\$8,843.45
ASSESSOR(S)		TOTAL DUE COUNTY		\$2,288.93	\$121,900.37
		TOTAL DUE MUNICIPALITY		\$9,655.06	\$530,373.37
		-----			
SWORN AND SUBSCRIBED BEFORE ME, THIS _____		THIS IS TO CERTIFY THAT THE FOREGOING ADDED ASSESSMENTS LIST			
DAY OF _____, 20____.		IS A TRUE AND COMPLETE RECORD OF THE ADDED TAXES ASSESSED FOR THE			
_____		YEAR 2022, IN THE TAXING DISTRICT OF SCOTCH PLAINS TWP ,			
		COUNTY OF UNION ,			
		ATTEST:			
		 _____ COUNTY TAX ADMINISTRATOR		 _____ PRESIDENT	
				 _____	
				 _____	
				 _____	
				 _____	