

[illegible]

Block No. Lot No. Qualification Account No.	Land Dimensions Building Description Additional Lots Acreage	Prop. Class	Owner's Name Address City State Property Location	Billing Code Zip Code	Land Improvements Exemption Net Total	# M	Compl. Mo. Day	Prorated Assessment	Total Real Property Tax	Special Tax	Net Amount of Tax
302 11 00021600	EXEMPT/TAX	2	HOLDER, N A & HOLLINGSWORTH, C ETAL 1472 LESLIE ST HILLSIDE, NJ 1472 LESLIE ST	00000 07205	25000 110000 135000	09	03 30	101250	811316		811316
310 1 00039600	NEW DWELLING	2	DAVIS, JANELLE L 1559 LESLIE ST HILLSIDE, NJ 1559 LESLIE ST	00000 07205	0 216500 216500	09	03 30	162375	1301111		1301111
311 6 00042800	RENOV/ALTERATIO	2	AGUILAR, MONICA 1588 WYNDMOOR AVE HILLSIDE, NJ 1588 WYNDMOOR AVE	00000 07205	0 82200 82200	11	01 30	75350	603780		603780
409 5 00076100	RENOVATIONS/CAC	2	ALSTON, JAMES & JOSEPHINE 1583 SUMMIT AVE HILLSIDE, N J 1583 SUMMIT AVE	00660 07205	0 49200 49200	04	08 30	16400	131413		131413
411 59 00090900	RENOVATIONS	2	SOSA, ESTEFANIA 1487 STANLEY TERR HILLSIDE, NJ 1487 STANLEY TERR	00000 07205	0 10200 10200	12	12 30	10200	81733		81733
412 22 00094000	MINI SPLIT AC	2	ADJETEY-OSKREH, NII A & ADOWA K 232 CLARK ST HILLSIDE, NJ 232 CLARK ST	00660 07205	0 1700 1700	11	01 30	1558	12484		12484
420 21 00116200	KIT RENO	2	HUNTER, NICHELLE R 1485 COMPTON TERR HILLSIDE, NJ 1485 COMPTON TERR	00660 07205	0 11900 11900	12	12 30	11900	95355		95355
503 3 00137700	CAC	2	HUNT, MARVA 621 PURCE ST HILLSIDE, N J 621 PURCE ST	00000 07205	0 2100 2100	06	06 30	1050	8414		8414
510 6 00161200	CAC	2	MURPH, KIMBERLY A ARNOLD 294 MC LEAN PL HILLSIDE, NJ 294 MC LEAN PL	04703 07205	0 2200 2200	06	06 30	1100	8814		8814
513 2 00176900	RENOVATIONS	4A	PUBLIC STORAGE,DEPT PT-NJ-25741 PO BOX 25025 GLENDALE, CA 625-35 GLENWOOD AVE	00000 91201	0 61300 61300	11	01 30	56192	450266		450266
513 4 00177100	EXEMPT/ TAX	4A	GARGIULO, HOLDINGS, L L C 535 SWEETLAND AVENUE HILLSIDE, NEW JERSEY 535 SWEETLAND AVE	07205	0 7500000 7500000	12	12 30	7500000	60097500		60097500
602 8 00178900	RENOVATIONS/CAC	2	JOHNSON, D A SR & C A & ROBERTS, D 400 FLORENCE AVE HILLSIDE, N J 400 FLORENCE AVE	00660 07205	0 45400 45400	04	08 30	15133	121261		121261
603 21 00181300	1/2 BATH	2	JONES, PIA M 315 FLORENCE AVE HILLSIDE, N J 315 FLORENCE AVE	00672 07205	0 800 800	11	01 30	733	5874		5874
711 10 00223900	CAC	2	ARAI, JEANNA- WILFORD, ARAI,K 285 MILLARD AVE HILLSIDE, NJ 285 MILLARD AVE	00000 07205	0 1900 1900	06	06 30	950	7612		7612

Block No. Lot No. Qualification Account No.	Land Dimensions Building Description Additional Lots Acreage	Prop. Class	Owner's Name Address City State Property Location	Billing Code Zip Code	Land Improvements Exemption Net Total	# M	Compl. Mo. Day	Prorated Assessment	Total Real Property Tax	Special Tax	Net Amount of Tax
712 8 00225900	RENO/ BATH	2	OLIVEIRA, LORENA & DOUGLAS H R 268 MILLARD AVE HILLSIDE, NJ 268 MILLARD AVE	00000 07205	0 12500 12500	09	03 30	9375	75122		75122
718 11 00242300	RENOVATIONS	2	SOTOMAYOR, HERNAN JARAMILLO 1317 STATE ST HILLSIDE, NJ 1297 AVY ST	00000 07205	0 5900 5900	12	12 30	5900	47277		47277
804 12 00255300	CAC	2	VEGA, LIRCK 276 MOHAWK TRIAL BRIDGEWATER, NJ 430 LEHIGH PLACE	00000 08807	0 1600 1600	04	08 30	533	4271		4271
807 10 00258800	CAC	2	TOYEN, NEISHA 550 YALE AVE HILLSIDE, NJ 550 YALE AVE	00000 07205	0 2000 2000	09	03 30	1500	12020		12020
918 20 00306300	EXEMPT/ TAX	2	DUTREUIL, MIMEROSE & JEROME, JOSEPH 1025 THOMAS ST HILLSIDE, NJ 1025 THOMAS ST	00000 07205	62300 46400 108700	12	12 30	108700	871013		871013
920 39 00317500	RENOVATIONS	2	DIALLO, IBRAHIMA & DOTEL, LEYDY 291 RYAN ST HILLSIDE, NJ 291 RYAN ST	00000 07205	0 11800 11800	12	12 30	11800	94553		94553
1004 27 00344900	HOT TUB	2	MOBLEY, CHRISTOPHER D & SHELBY R 1524 MUNN AVE HILLSIDE, NJ 1524 MUNN AVE	00660 07205	0 1600 1600	12	12 30	1600	12821		12821
1201 16 00404400	CAC	4A	LONG AVE 166 LLC 166 LONG AVE HILLSIDE, NJ 166 LONG AVE	00000 07205	0 6000 6000	10	02 30	5000	40065		40065
1217 10 00440800	KIT/ BATH RENO	2	CARABALLO-ALVAREZ,JOSE; HERNANDEZ,N 356 SANFORD AVE HILLSIDE, NJ 356 SANFORD AVE	00000 07205	0 10300 10300	12	12 30	10300	82534		82534
1405 4 00481300	CAC	2	SIMMONS, JOYCE 1385 DOREMUS PL HILLSIDE, NJ 1385 DOREMUS PL	00672 07205	0 1700 1700	07	05 30	992	7949		7949
1413 7 00504500	RENO/ ALTERATIO	2	AKINYEMI, OLUMIDE P & MARY A 1265 MIRIAM PL HILLSIDE, NJ 1265 MIRIAM PL	00000 07205	0 27800 27800	09	03 30	20850	167071		167071
1417 45 00519800	RENOVATIONS/CAC	2	PRES PROPERTIES LLC 1230 NO BROAD ST HILLSIDE, NJ 1230 NO BROAD ST	00000 07205	0 54400 54400	04	08 30	18133	145300		145300
1418 22 00522500	RENOVATIONS	2	RODRIGUEZ, YANIDSA 28 RIDGWAY AVE HILLSIDE, NJ 28 RIDGWAY AVE	04703 07205	0 23500 23500	10	02 28	19583	156919		156919
1503 11 00533800	CAC	2	CRESPO-BERMEO, PABLO 152 CONANT ST HILLSIDE, NJ 152 CONANT ST	00000 07205	0 2000 2000	09	03 30	1500	12020		12020

ASSESSMENT REAL PROPERTY TAX LIST FOR YEAR 2023

COUNTY NO. 20 UNION

PAGE NO. 3

[illegible]

TAXING DISTRICT NO. 07 HILLSIDE TWP

COUNTY NO. 20 UNION

NAME OF OWNER ADDITIONAL OWNERS	LIST TYPE	LIST YEAR	PAGE NO.	BLOCK NO.	LOT NO.	LOT QUALIFIC.	ACCT. NO.	-----PROPERTY----- CLASS LOCATION
ADJETEY-OSKREH, NII A & ADOWA K	ADDED	2023	01	412	22		00094000	2 232 CLARK ST
AGUILAR, MONICA	ADDED	2023	01	311	6		00042800	2 1588 WYNDMOOR AVE
AKINYEMI, OLUMIDE P & MARY A	ADDED	2023	02	1413	7		00504500	2 1265 MIRIAM PL
ALSTON, JAMES & JOSEPHINE	ADDED	2023	01	409	5		00076100	2 1583 SUMMIT AVE
ARAI, JEANNA- WILFORD, ARAI,K	ADDED	2023	01	711	10		00223900	2 285 MILLARD AVE
BERNHOUT, SHLOMO M	ADDED	2023	03	1712	10		00601900	2 57 KING ST
CARABALLO-ALVAREZ,JOSE; HERNANDEZ,N	ADDED	2022	01	1217	10		00440800	2 356 SANFORD AVE
CARABALLO-ALVAREZ,JOSE; HERNANDEZ,N	ADDED	2023	02	1217	10		00440800	2 356 SANFORD AVE
CRESPO-BERMEJO, PABLO	ADDED	2023	02	1503	11		00533800	2 152 CONANT ST
DAVIS, JANELLE L	ADDED	2023	01	310	1		00039600	2 1559 LESLIE ST
DIALLO, IBRAHIMA & DOTEL, LEYDY	ADDED	2022	01	920	39		00317500	2 291 RYAN ST
DIALLO, IBRAHIMA & DOTEL, LEYDY	ADDED	2023	02	920	39		00317500	2 291 RYAN ST
DUTREUIL, MIMEROSE & JEROME, JOSEPH	ADDED	2023	02	918	20		00306300	2 1025 THOMAS ST
DUTREUIL, MIMEROSE & JEROME, JOSEPH	OMT/ADD	2022	01	918	20		00306300	2 1025 THOMAS ST
GARGIULO, HOLDINGS, L L C	ADDED	2023	01	513	4		00177100	4A 535 SWEETLAND AVE
HOLDER, N A & HOLLINGSWORTH, C ETAL	ADDED	2023	01	302	11		00021600	2 1472 LESLIE ST
HUNT, MARVA	ADDED	2023	01	503	3		00137700	2 621 PURCE ST
HUNTER, NICHELLE R	ADDED	2022	01	420	21		00116200	2 1485 COMPTON TERR
HUNTER, NICHELLE R	ADDED	2023	01	420	21		00116200	2 1485 COMPTON TERR
JOHNSON, D A SR & C A & ROBERTS, D	ADDED	2023	01	602	8		00178900	2 400 FLORENCE AVE
JONES, PIA M	ADDED	2023	01	603	21		00181300	2 315 FLORENCE AVE
LONG AVE 166 LLC	ADDED	2023	02	1201	16		00404400	4A 166 LONG AVE
MOBLEY, CHRISTOPHER D & SHELBY R	ADDED	2022	01	1004	27		00344900	2 1524 MUNN AVE
MOBLEY, CHRISTOPHER D & SHELBY R	ADDED	2023	02	1004	27		00344900	2 1524 MUNN AVE
MURPH, KIMBERLY A ARNOLD	ADDED	2023	01	510	6		00161200	2 294 MC LEAN PL
OLIVEIRA, LORENA & DOUGLAS H R	ADDED	2023	02	712	8		00225900	2 268 MILLARD AVE
PRES PROPERTIES LLC	ADDED	2023	02	1417	45		00519800	2 1230 NO BROAD ST
PUBLIC STORAGE,DEPT PT-NJ-25741	ADDED	2023	01	513	2		00176900	4A 625-35 GLENWOOD AVE
RODRIGUEZ, YANIDSA	ADDED	2023	02	1418	22		00522500	2 28 RIDGWAY AVE
SIMMONS, JOYCE	ADDED	2023	02	1405	4		00481300	2 1385 DOREMUS PL
SOSA, ESTEFANIA	ADDED	2022	01	411	59		00090900	2 1487 STANLEY TERR
SOSA, ESTEFANIA	ADDED	2023	01	411	59		00090900	2 1487 STANLEY TERR
SOTOMAYOR, HERNAN JARAMILLO	ADDED	2022	01	718	11		00242300	2 1297 AVY ST
SOTOMAYOR, HERNAN JARAMILLO	ADDED	2023	02	718	11		00242300	2 1297 AVY ST
TOYEN, NEISHA	ADDED	2023	02	807	10		00258800	2 550 YALE AVE
VEGA, LIRCK	ADDED	2023	02	804	12		00255300	2 430 LEHIGH PLACE

TAXING DISTRICT NO. 07 HILLSIDE TWP

COUNTY NO. 20 UNION

PAGE	ASSESSMENTS				PRORATED	REGULAR	TAXES	
	LAND	IMPROVE	TOTAL	TOTAL			SPECIAL	TOTAL
0001	ADDED 2022 PAGE 0	TOTALS -----	51,700	51,700	5,792	459.82	.00	459.82
0001	ADDED 2023 PAGE 25,000	TOTALS -----	8,095,400	8,120,400	7,954,191	637,369.33	.00	637,369.33
0002	ADDED 2023 PAGE 62,300	TOTALS -----	207,500	269,800	215,766	17,289.35	.00	17,289.35
0003	ADDED 2023 PAGE 0	TOTALS -----	26,000	26,000	23,833	1,909.74	.00	1,909.74
OMITTED/ADDED 0001	2022 PAGE 62,300	TOTALS -----	46,400	108,700	108,700	8,629.69	.00	8,629.69

ADDED ASSESSMENT DISTRICT SUMMARY FOR TAX YEAR 2022										
CLASS	COUNT	----- LAND	FULL ASSESSED IMPROVMNT	VALUATION EXEMPTNS	----- NET	PRORATED ASSESSMENT	GENERAL TAX RATE	TOTAL TAXES (GENERAL)	TOTAL TAXES (SPECIAL)	TOTAL AMOUNT OF TAXES
1	0	0	0		0	0		.00	.00	.00
2	6	0	51,700		51,700	5,792		459.82	.00	459.82
3A	0	0	0		0	0		.00	.00	.00
3B	0	0	0		0	0		.00	.00	.00
4A	0	0	0		0	0		.00	.00	.00
4B	0	0	0		0	0		.00	.00	.00
4C	0	0	0		0	0		.00	.00	.00
6A	0	0	0		0	0		.00	.00	.00
6B	0	0	0		0	0		.00	.00	.00
6C	0	0	0		0	0		.00	.00	.00
TOTAL	6	0	51,700		51,700	5,792	7.939	459.82	.00	459.82

ADDED ASSESSMENT DISTRICT SUMMARY FOR TAX YEAR 2023										
CLASS	COUNT	----- LAND	FULL ASSESSED IMPROVMNT	VALUATION EXEMPTNS	----- NET	PRORATED ASSESSMENT	GENERAL TAX RATE	TOTAL TAXES (GENERAL)	TOTAL TAXES (SPECIAL)	TOTAL AMOUNT OF TAXES
1	0	0	0		0	0		.00	.00	.00
2	26	87,300	761,600		848,900	632,598		50,690.11	.00	50,690.11
3A	0	0	0		0	0		.00	.00	.00
3B	0	0	0		0	0		.00	.00	.00
4A	3	0	7,567,300		7,567,300	7,561,192		605,878.31	.00	605,878.31
4B	0	0	0		0	0		.00	.00	.00
4C	0	0	0		0	0		.00	.00	.00
6A	0	0	0		0	0		.00	.00	.00
6B	0	0	0		0	0		.00	.00	.00
6C	0	0	0		0	0		.00	.00	.00
TOTAL	29	87,300	8,328,900		8,416,200	8,193,790	8.013	656,568.42	.00	656,568.42

OMITTED / ADDED ASSESSMENT DISTRICT SUMMARY FOR TAX YEAR 2022

CLASS	COUNT	----- LAND	FULL ASSESSED IMPROVMNT	VALUATION EXEMPTNS	----- NET	PRORATED ASSESSMENT	GENERAL TAX RATE	TOTAL TAXES (GENERAL)	TOTAL TAXES (SPECIAL)	TOTAL AMOUNT OF TAXES
1	0	0	0		0	0		.00	.00	.00
2	1	62,300	46,400		108,700	108,700		8,629.69	.00	8,629.69
3A	0	0	0		0	0		.00	.00	.00
3B	0	0	0		0	0		.00	.00	.00
4A	0	0	0		0	0		.00	.00	.00
4B	0	0	0		0	0		.00	.00	.00
4C	0	0	0		0	0		.00	.00	.00
6A	0	0	0		0	0		.00	.00	.00
6B	0	0	0		0	0		.00	.00	.00
6C	0	0	0		0	0		.00	.00	.00
TOTAL	1	62,300	46,400		108,700	108,700	7.939	8,629.69	.00	8,629.69

07 HILLSIDE TWP			BREAKDOWN OF ADDED, OMITTED & ROLLBACK TAXES				20 UNION	
	ASSESSED VALUATIONS	TOTAL AMOUNT OF TAXES	TAXES DUE COUNTY	TAXES DUE CTY LIBRARY	TAXES DUE CTY HEALTH	TAXES DUE CTY OPEN SP	TOTAL TAXES DUE COUNTY	
2019 OMIT ASSMT	0	.00	.00	.00	.00	.00	.00	
2020 OMIT ASSMT	0	.00	.00	.00	.00	.00	.00	
2021 OMIT ASSMT	0	.00	.00	.00	.00	.00	.00	
2022 OMIT ASSMT	0	.00	.00	.00	.00	.00	.00	
2023 OMIT ASSMT	0	.00	.00	.00	.00	.00	.00	
2019 RLBK ASSMT	0	.00	.00	.00	.00	.00	.00	
2020 RLBK ASSMT	0	.00	.00	.00	.00	.00	.00	
2021 RLBK ASSMT	0	.00	.00	.00	.00	.00	.00	
2022 RLBK ASSMT	0	.00	.00	.00	.00	.00	.00	
2023 RLBK ASSMT	0	.00	.00	.00	.00	.00	.00	
2022 ADDED ASSMT	5,792	459.82	68.47	.00	.00	2.32	70.79	
2023 ADDED ASSMT	8,193,790	656,568.42	94,474.39	.00	.00	3,523.36	97,997.75	
2022 OM/AD ASSMT	108,700	8,629.69	1,284.83	.00	.00	43.48	1,328.31	
** TOTAL **	8,308,282	665,657.93	95,827.69	.00	.00	3,569.16	99,396.85	

I, -----, ASSESSOR OF HILLSIDE TWP
DO SWEAR (OR AFFIRM) THAT THE FOREGOING LIST CONTAINS THE VALUATIONS MADE
BY ME, TO THE BEST OF MY ABILITY, OF ALL THE PROPERTY LIABLE TO TAXATION
IN THE TAXING DISTRICT IN WHICH I AM THE ASSESSOR AND THAT I HAVE VALUED
THE SAME, WITHOUT FAVOR OR PARTIALITY, AND HAVE MADE SUCH DEDUCTIONS ONLY
FOR DEBT AND EXEMPTIONS AS ARE PRESCRIBED BY LAW.

SWORN AND SUBSCRIBED BEFORE ME THIS ____ DAY OF _____, 2023

ASSESSOR

COUNTY TAX ADMINISTRATOR

THIS IS TO CERTIFY THAT THE ABOVE ADDED AND OMITTED
LISTS ARE A TRUE AND COMPLETE RECORD OF THE ADDED
AND OMITTED TAXES ASSESSED FOR THE YEAR 2023 IN THE
TAXING DISTRICT OF HILLSIDE TWP
IN THE COUNTY OF UNION

----- COMMISSIONER	----- COMMISSIONER
----- COMMISSIONER	----- COMMISSIONER
----- COMMISSIONER	----- COMMISSIONER

COMMISSIONER

07 HILLSIDE TWP		BREAKDOWN OF ADDED, OMITTED & ROLLBACK TAXES				20 UNION	
	ASSESSED VALUATIONS	TOTAL AMOUNT OF TAXES	TOTAL TAXES DUE COUNTY	TAXES DUE MUN OPEN SP	TAXES DUE MUN LIBRARY	BALANCE DUE DISTRICT	
2019 OMIT-ASSMT	0	.00	.00	.00	.00	.00	
2020 OMIT-ASSMT	0	.00	.00	.00	.00	.00	
2021 OMIT-ASSMT	0	.00	.00	.00	.00	.00	
2022 OMIT-ASSMT	0	.00	.00	.00	.00	.00	
2023 OMIT-ASSMT	0	.00	.00	.00	.00	.00	
2019 RLBK ASSMT	0	.00	.00	.00	.00	.00	
2020 RLBK ASSMT	0	.00	.00	.00	.00	.00	
2021 RLBK ASSMT	0	.00	.00	.00	.00	.00	
2022 RLBK ASSMT	0	.00	.00	.00	.00	.00	
2023 RLBK ASSMT	0	.00	.00	.00	.00	.00	
2022 ADDED ASSMT	5,792	459.82	70.79	.00	5.15	383.88	
2023 ADDED ASSMT	8,193,790	656,568.42	97,997.75	.00	7,866.04	550,704.63	
2022 OM/AD ASSMT	108,700	8,629.69	1,328.31	.00	96.74	7,204.64	
** TOTAL **	8,308,282	665,657.93	99,396.85	.00	7,967.93	558,293.15	

I, -----, ASSESSOR OF HILLSIDE TWP
DO SWEAR (OR AFFIRM) THAT THE FOREGOING LIST CONTAINS THE VALUATIONS MADE
BY ME, TO THE BEST OF MY ABILITY, OF ALL THE PROPERTY LIABLE TO TAXATION
IN THE TAXING DISTRICT IN WHICH I AM THE ASSESSOR AND THAT I HAVE VALUED
THE SAME, WITHOUT FAVOR OR PARTIALITY, AND HAVE MADE SUCH DEDUCTIONS ONLY
FOR DEBT AND EXEMPTIONS AS ARE PRESCRIBED BY LAW.

ASSESSOR

SWORN AND SUBSCRIBED BEFORE ME THIS ____ DAY OF _____, 2023

THIS IS TO CERTIFY THAT THE ABOVE ADDED AND OMITTED
LISTS ARE A TRUE AND COMPLETE RECORD OF THE ADDED
AND OMITTED TAXES ASSESSED FOR THE YEAR 2023 IN THE
TAXING DISTRICT OF HILLSIDE TWP
IN THE COUNTY OF UNION

COMMISSIONER

COMMISSIONER

COMMISSIONER



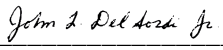
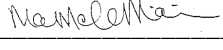
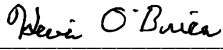

COMMISSIONER

COMMISSIONER

COMMISSIONER

TABLE OF AGGREGATES, ADDED ASSESSMENTS

		SUMMARY OF ADDED ASSESSMENTS AND APPORTIONMENT OF TAXES			
				2022	2023
I, (WE,) _____		ADDED ASSESSED VALUATION OF LAND			\$87,300
_____		ADDED ASSESSED VALUATION OF BUILDINGS		\$51,700	\$8,328,900
_____	ASSESSOR(S)	TOTAL VALUE OF ADDED ASSESSMENTS		\$51,700	\$8,416,200
OF _____	DO SWEAR (OR AFFIRM)	TOTAL VALUE OF PRORATED ASSESSMENTS		\$5,792	\$8,193,790
THAT THE FOREGOING LIST CONTAINS THE VALUATIONS MADE BY ME (US),		REAL PROP TAX RATE PER \$100 VALUATION		\$7.939	\$8.013
TO THE BEST OF MY (OUR) ABILITY, OF ALL THE PROPERTY LIABLE TO		TOTAL TAXES ON ADDED ASSESSMENTS		\$459.82	\$656,568.42
TAXATION IN THE TAXING DISTRICT IN WHICH I AM (WE ARE) THE		VETERANS & SENIOR CITIZEN DEDUCTIONS		\$.00	\$.00
ASSESSOR(S) AND THAT I (WE) HAVE VALUED THE SAME, WITHOUT FAVOR		NET TAXES ON ADDED ASSESSMENTS		\$459.82	\$656,568.42
OR PARTIALITY, AND HAVE MADE SUCH DEDUCTIONS ONLY FOR DEBT AND					
EXEMPTIONS AS ARE PRESCRIBED BY LAW.		AMOUNT DUE COUNTY, FEB. 15, 2024 AT:			
_____		COUNTY RATE:	2022 \$1.182 PER \$100	\$68.47	\$.00
_____			2023 \$1.153 PER \$100	\$.00	\$94,474.39
_____		CTY LIBRARY RATE:	2022 \$.000 PER \$100	\$.00	\$.00
_____			2023 \$.000 PER \$100	\$.00	\$.00
_____		CTY HEALTH RATE:	2022 \$.000 PER \$100	\$.00	\$.00
_____			2023 \$.000 PER \$100	\$.00	\$.00
_____		CTY OPEN SP RATE:	2022 \$.040 PER \$100	\$2.32	\$.00
_____			2023 \$.043 PER \$100	\$.00	\$3,523.36
_____		MUN OPEN SP RATE:	2022 \$.000 PER \$100	\$.00	\$.00
_____			2023 \$.000 PER \$100	\$.00	\$.00
_____		MUN LIBRARY RATE:	2022 \$.089 PER \$100	\$5.15	\$.00
_____			2023 \$.096 PER \$100	\$.00	\$7,866.04
ASSESSOR(S)		TOTAL DUE COUNTY		\$70.79	\$97,997.75
		TOTAL DUE MUNICIPALITY		\$389.03	\$558,570.67

SWORN AND SUBSCRIBED BEFORE ME, THIS _____		THIS IS TO CERTIFY THAT THE FOREGOING ADDED ASSESSMENTS LIST			
DAY OF _____, 20____.		IS A TRUE AND COMPLETE RECORD OF THE ADDED TAXES ASSESSED FOR THE			
_____		YEAR 2023, IN THE TAXING DISTRICT OF HILLSIDE TWP ,			
		COUNTY OF UNION ,			
		ATTEST:			
		 _____ COUNTY TAX ADMINISTRATOR		 _____ PRESIDENT	
				 _____	
				 _____	
				 _____	
				 _____	