

Block No. Lot No. Qualification Account No.	Land Dimensions Building Description Additional Lots Acreage	Prop. Class	Owner's Name Address City State Property Location	Billing Code Zip Code	Land Improvements Exemption Net Total	# M	Compl. Mo. Day	Prorated Assessment	Total Real Property Tax	Special Tax	Net Amount of Tax
1103 13 000000	DUCTLESS AC	2	MALLUK, DEBORAH 931 ANDOVER TER RIDGEWOOD, NJ 931 ANDOVER TERR	00000 07450	0 5200 5200	05	07 01	2167	6217		6217
1104 13 000000	KITCHEN RENO	2	ORTOLAN, DAVIDE & SARAH 791 N MONROE ST RIDGEWOOD, NJ 791 N MONROE ST	00000 07450	0 21200 21200	07	05 01	12367	35481		35481
1106 13 000000	(2) BATH RENO	2	FISHKIN, PETER & LEILA NOSRATI 385 HAMILTON RD RIDGEWOOD, NJ 385 HAMILTON RD	00660 07450	0 6100 6100	07	05 01	3558	10208		10208
1202 19 000000	BATHS RENO	2	MUELLER, PETER & DANIELLE KLEIN 887 HILLCREST RD RIDGEWOOD, NJ 887 HILLCREST RD	00660 07450	0 2700 2700	05	07 01	1125	3228		3228
1206 12 000000	INTERIOR ALTS	2	TUOHY, MICHAEL & JANE 119 HAMILTON RD RIDGEWOOD, NJ 119 HAMILTON RD	00672 07450	0 16400 16400	04	08 01	5467	15685		15685
1301 5 000000	ADD W/BEDROOM	2	CARRIERO, MOLLY K(DECKER) & ANDREW 740 NORMAN DR RIDGEWOOD, NJ 740 NORMAN DR	00000 07450	0 5200 5200	03	09 01	1300	3730		3730
1301 8 000000	ADD-A-LEVEL	2	WARD, SEAN & ESPY, BRITTANY 437 SHELBOURNE TERRACE RIDGEWOOD, NJ 437 SHELBOURNE TERR	00000 07450	0 48600 48600	03	09 01	12150	34858		34858
1302 10 000000	INT ALT OF BSMT	2	377 BEVERIDGE ROAD LLC 377 BEVERIDGE RD RIDGEWOOD, NJ 377 BEVERIDGE RD.	00000 07450	0 4500 4500	03	09 01	1125	3228		3228
1302 11 000000	DORMER/INT RENO	2	ZELTZER, JOSEPH & LAURIE 385 BEVERIDGE RD RIDGEWOOD, NJ 385 BEVERIDGE RD	00672 07450	0 7300 7300	11	01 01	6692	19199		19199
1303 19 000000	KITCHEN RENO	2	FLEMING, MICHAEL & SHEEHAN-MCTIGUE, S 379 SHELBOURNE TERR RIDGEWOOD NJ 379 SHELBOURNE TERR	00000 07450	0 14200 14200	07	05 01	8283	23764		23764
1306 12 000000	BSMT RENO W/3FI	2	MCADAM, LIAM PATRICK & MARIELA 580 WELLINGTON RD RIDGEWOOD, NJ 580 WELLINGTON RD	00000 07450	0 25600 25600	03	09 01	6400	18362		18362
1308 8 000000	BATH REMODEL	2	VISLOCKY, NICHOLAS BLAINE ETAL 714 PARSONS RD RIDGEWOOD, NJ 714 PARSONS RD	00000 07450	0 4800 4800	03	09 01	1200	3443		3443
1309 23 000000	POOL/PL HOUSE	2	HAGIGI, MERSHAD & ELI 241 BEDFORD RD RIDGEWOOD, NJ 241 BEDFORD RD	00000 07450	0 22200 22200	03	09 01	5550	15923		15923
1313 30 000000	INTERIOR RENO	2	MACDONALD, GEOFF & ISHIOKA, YURIE 353 FAIRMOUNT RD RIDGEWOOD, NJ 353 FAIRMOUNT RD.	00000 07450	0 107800 107800	09	03 01	80850	231959		231959

Block No. Lot No. Qualification Account No.	Land Dimensions Building Description Additional Lots Acreage	Prop. Class	Owner's Name Address City State Property Location	Billing Code Zip Code	Land Improvements Exemption Net Total	# M	Compl. Mo. Day	Prorated Assessment	Total Real Property Tax	Special Tax	Net Amount of Tax
1402 11 000000	AREA ABOVE DG	2	CARROLL, RYAN K & KAITLIN 718 HEIGHTS RD RIDGEWOOD NJ 718 HEIGHTS RD	00660 07450	0 14600 14600	03	09 01	3650	10472		10472
1408 2 000000	ADD/INT RENO	2	GOODELMAN, JONATHAN & WILSON, ASHLEY 94 GLENWOOD RD RIDGEWOOD, NJ 94 GLENWOOD RD	00000 07450	0 251000 251000	06	06 01	125500	360060		360060
1409 3 000000	AC	2	BRIDGES, ANDREW & KRISTIN 642 UPPER BLVD RIDGEWOOD NJ 642 UPPER BLVD	00000 07450	0 12100 12100	10	02 01	10083	28928		28928
1410 6.02	KITCHEN RENO @1001/7!HO HO KUS	2	JESALPURA, JAYESH & ILA 30 RED ROCK CT RIDGEWOOD, NJ 30 RED ROCK CT	00000 07450	0 8300 8300	05	07 01	3458	9921		9921
1501 2 000000	KIT & MUDR ADD	2	SAVITSCUS, DANIEL J & KATHERINE 8 FAIRMOUNT RD RIDGEWOOD NJ 8 FAIRMOUNT RD	00000 07450	0 63300 63300	05	07 01	26375	75670		75670
1502 3 000000	INT RENO	2	RIDGEWOOD RENTAL LLC 305 A HIGHLAND AVE PALISADES PARK, NJ 112 FIRST ST	00000 07650	0 147800 147800	03	09 01	36950	106010		106010
1503 9 000000	ADD/INT RENO	2	BAXTER, CHARLES W & JENNIFER M.S. 572 HILLCREST RD RIDGEWOOD, NJ 572 HILLCREST RD	00000 07450	0 113900 113900	09	03 01	85425	245084		245084
1506 4 000000	ADD & INT RENO	2	MCANANAMA, GLENN D & KAREN S 516 HILLCREST RD RIDGEWOOD, NJ 516 HILLCREST RD	00000 07450	0 209300 209300	06	06 01	104650	300241		300241
1507 3 000000	ADD A LEVEL	2	DCOSTA, DINESH & GAYLE MENEZES 520 UPPER BLVD RIDGEWOOD, NJ 520 UPPER BLVD	00660 07450	0 194300 194300	05	07 01	80958	232269		232269
1510 19.01	ADD/POOL	2	LOMBARDI, MATTHEW & ALYSON 106 LAWRENCE CT RIDGEWOOD, NJ 106 LAWRENCE CT.	00672 07450	0 66000 66000	07	05 01	38500	110457		110457
1512 20 000000	AC	2	KIM, SUNG CHEOL & PARK, TAYLOR J 451 HILLCREST RD RIDGEWOOD, NJ 451 HILLCREST RD.	00000 07450	0 9400 9400	04	08 01	3133	8989		8989
1514 2 000000	NEW DEN	2	WEIL, ERIC R (V) 502 DOWNING ST RIDGEWOOD, NJ 502 DOWNING ST	00000 07450	0 16200 16200	09	03 01	12150	34858		34858
1602 4 000000	ADD & INT RENO	2	COLLETTA, STEVEN M & FIONA 77 FAIRMOUNT RD RIDGEWOOD, NJ 77 FAIRMOUNT RD	00672 07450	0 85000 85000	05	07 01	35417	101611		101611
1603 13 000000	REMO KITCHEN	2	ELIASSEN, PER K. & DELORES F. 512 MORNINGSDR RD RIDGEWOOD NJ 512 MORNINGSDR RD	00000 07450	0 20400 20400	06	06 01	10200	29264		29264

Block No. Lot No. Qualification Account No.	Land Dimensions Building Description Additional Lots Acreage	Prop. Class	Owner's Name Address City State Property Location	Billing Code Zip Code	Land Improvements Exemption Net Total	# M	Compl. Mo. Day	Prorated Assessment	Total Real Property Tax	Special Tax	Net Amount of Tax
1604 11 000000	BASMENT RENO	2	GORCZYCA, DENNIS E & LAURA NUSS 231 PHELPS RD RIDGEWOOD, NJ 231 PHELPS RD	00660 07450	0 11200 11200	06	06 01	5600	16066		16066
1606 6 000000	POOL/PATIO	2	HUGHES, BRIAN C & STACY GEANT 210 PHELPS RD RIDGEWOOD NJ 210 PHELPS RD	00660 07450	0 47900 47900	03	09 01	11975	34356		34356
1606 27 000000	KIT RENO/AC	2	ROTHLISBERGER, TODD & WATSON, SARAH 423 ALPINE TERR RIDGEWOOD, NJ 423 ALPINE TERR	00000 07450	0 43100 43100	05	07 01	17958	51522		51522
1606 34 000000	KITCHEN RENO	2	SHIN, ALBERT J & GRACE 423 COLWELL CT RIDGEWOOD, NJ 423 COLWELL CT	00660 07450	0 11300 11300	04	08 01	3767	10808		10808
1701 19 000000	ADD A LEVEL	2	CB LENDING SERVICES LLC 10 YARDLEY CT GLEN ROCK, NJ 680 N MONROE ST	00000 07452	0 286000 286000	05	07 01	119167	341890		341890
1808 2 000000	ATTIC RENO/BATH	2	HAJJAR, RICHARD A & ASHLEY F 346 CARLTON TERR RIDGEWOOD, NJ 346 CARLTON TERR	00000 07450	0 21900 21900	07	05 01	12775	36651		36651
1811 15 000000	KITCHEN RENO	2	MOORE, CHRISTOPHER & BLAIR UNIAKKE 194 BEECHWOOD RD RIDGEWOOD, NJ 194 BEECHWOOD RD	00000 07450	0 7500 7500	09	03 01	5625	16138		16138
1904 5 000000	BATHROOM RENO	2	RAJAGOPAL, RAMASWAMY & UMA 430 OAK ST RIDGEWOOD NJ 430 OAK ST	00672 07450	0 2700 2700	06	06 01	1350	3873		3873
1905 3 000000	KIT/BATH RENO	2	CONTE, DAVID & SAMANTHA 35 BRYDEN PL RIDGEWOOD, NJ 35 BRYDEN PL	00660 07450	0 13000 13000	07	05 01	7583	21756		21756
1906 13 000000	ADD/INT ALT	2	RAHMAN, ZOHAIB & IJAZ, SARAH 25 E GLEN AVE RIDGEWOOD, NJ 25 E GLEN AVE	00000 07450	0 249800 249800	09	03 01	187350	537507		537507
1907 5.01	BSMT BATHROOM	2	MISEVSKI, JOHN & BRIDGET 120 S HILL RD RIDGEWOOD, NJ 120 S HILL RD	00000 07450	0 5300 5300	05	07 01	2208	6335		6335
1907 21 000000	ADD & INT ALT	2	CHILLURA, DAVID & CHRISTIANE 331 WASTENA TERR RIDGEWOOD, NJ 331 WASTENA TERR	00000 07450	0 199000 199000	03	09 01	49750	142733		142733
1915 4 000000	ADD A LEVEL	2	PAMULURI, NAGURVA & MALREDDY, SASIKALA 325 BROOKMERE CT RIDGEWOOD, NJ 325 BROOKMERE CT	00000 07450	0 79800 79800	07	05 01	46550	133552		133552
2010 19 000000	1 APT TO 2 APTS	4A	ALPE REALTY LLC 486 N MAPLE AVE RIDGEWOOD, NJ 75 OAK ST	00000 07450	0 25700 25700	05	07 01	10708	30721		30721

Block No. Lot No. Qualification Account No.	Land Dimensions Building Description Additional Lots Acreage	Prop. Class	Owner's Name Address City State Property Location	Billing Code Zip Code	Land Improvements Exemption Net Total	# M	Compl. Mo. Day	Prorated Assessment	Total Real Property Tax	Special Tax	Net Amount of Tax
2012 4 000000	INTERIOR RENO	2	MANNEH, MADONNA 148 N MAPLE AVE RIDGEWOOD, NJ 148 N MAPLE AVE	00000 07450	0 124100 124100	09	03 01	93075	267032		267032
2104 3.05	CABANA	2	TOBACOWALA, ARMIN & NATALIA 200 N MURRAY AVE RIDGEWOOD, NJ 200 N MURRAY AVE	00660 07450	0 7500 7500	06	06 01	3750	10759		10759
2105 16 000000	BATHROOM RENO	2	ELEK, GREGORY & ANTONIETTI, SAMANTHA 116 N MONROE ST RIDGEWOOD, NJ 116 N MONROE ST	00000 07450	0 5100 5100	03	09 01	1275	3658		3658
2108 2 000000	CABANA/REM WD	2	PRIGOT, ERIC & KASEY 81 N HILLSIDE PL RIDGEWOOD, NJ 81 N HILLSIDE PL	00000 07450	0 1400 1400	03	09 01	350	1004		1004
2113 7 000000	ADD & INT RENO	2	OROS, JOHN L & ERIN THAYER 128 MADISON PL RIDGEWOOD, NJ 128 MADISON PL	00672 07450	0 96700 96700	06	06 01	48350	138716		138716
2113 11 000000	DUCTLESS AC	2	DANGU, JEROME NICOLAS & JULIE JUN 123 W RIDGEWOOD AVE RIDGEWOOD, NJ 123 W RIDGEWOOD AVE	00660 07450	0 4600 4600	05	07 01	1917	5500		5500
2113 16.01	PERGOLA	2	OWSIK, CHRISTOPHER & JOANNE 195 W RIDGEWOOD AVE RIDGEWOOD, NJ 195 W RIDGEWOOD AVE	00000 07450	0 3300 3300	03	09 01	825	2367		2367
2201 32 000000	AC	2	PASTORELLO, JOSEPH ETAL 140 WASHINGTON PL RIDGEWOOD, NJ 140 WASHINGTON PL	00000 07450	0 6200 6200	04	08 01	2067	5930		5930
2202 6 000000	OP TO EP	2	EDWARDS, ORALIE & ORBA 38 E RIDGEWOOD AVE 3RD FL RIDGEWOOD, NJ 44 GARFIELD PL	85365 07450	0 3500 3500	03	09 01	875	2510		2510
2205 23 000000	INT RENO	2	PROPERTYWISE SOLUTIONS LLC 427 WINDHAM CT NORTH WYCKOFF, NJ 44 POMANDER WALK	00000 07481	0 107900 107900	03	09 01	26975	77391		77391
2209 20 000000	BSMT FIN/BATH	2	SILVA, SEBASTIAN & TOLANI, NIKITA 29 LENOX AVE RIDGEWOOD, NJ 29 LENOX AVE	00660 07450	0 36400 36400	07	05 01	21233	60917		60917
2302 8 000000	CLOSET/PORCH	2	RICE, SCOTT T & CHRISTINA M 209 KATHERINE RD RIDGEWOOD NJ 209 KATHERINE RD	00000 07450	0 17600 17600	03	09 01	4400	12624		12624
2305 3 000000	RENO 2 BATHS	2	NANCE, ANDRE BERNARD CARPENTER ETAL 34 LENOX AVE RIDGEWOOD, NJ 34 LENOX AVE	00000 07450	0 11900 11900	03	09 01	2975	8535		8535
2307 2 000000	ADD & INT ALT	2	HORNBY, RICHARD & THERESA ALSTON 36 RICHMOND AVE RIDGEWOOD, NJ 36 RICHMOND AVE	00000 07450	0 163500 163500	04	08 01	54500	156361		156361

Block No. Lot No. Qualification Account No.	Land Dimensions Building Description Additional Lots Acreage	Prop. Class	Owner's Name Address City State Property Location	Billing Code Zip Code	Land Improvements Exemption Net Total	# M	Compl. Mo. Day	Prorated Assessment	Total Real Property Tax	Special Tax	Net Amount of Tax
2307 7 000000	CONV OP TO 1S	2	MORELLI, DANIEL ETAL 16 RICHMOND AVENUE RIDGEWOOD, NJ 16 RICHMOND AVE	00000 07450	0 17200 17200	05	07 01	7167	20562		20562
2308 18 000000	PORCH/MUDROOM	2	TANDON, BEVAN & WANG, DAN 195 ORCHARD PL RIDGEWOOD, NJ 195 ORCHARD PL	00000 07450	0 11200 11200	05	07 01	4667	13390		13390
2313 4 000000	FAMILY RM/DEN	2	PANDYA, ABHISHEK ETAL 244 ACKERMAN AVE RIDGEWOOD, NJ 244 ACKERMAN AVE.	00000 07450	0 26900 26900	09	03 01	20175	57882		57882
2314 10 000000	ADD & INT ALT	2	NOWICKI, RAYMOND 235 ACKERMAN AVE RIDGEWOOD, NJ 235 ACKERMAN AVE	00000 07450	0 238400 238400	07	05 01	139067	398983		398983
2401 9 000000	FINISH ATTIC	2	FISHER, GRANT & ALICIA 60 CLINTON AVE RIDGEWOOD, NJ 60 CLINTON AVE	00000 07450	0 34400 34400	07	05 01	20067	57572		57572
2402 15 000000	AC	2	HAN, XIAO & WANG, MICHELLE 57 CLINTON AVE RIDGEWOOD, NJ 57 CLINTON AVE.	00000 07450	0 5500 5500	05	07 01	2292	6576		6576
2402 15 000000	NEW BATHROOM	2	HAN, XIAO & WANG, MICHELLE 57 CLINTON AVE RIDGEWOOD, NJ 57 CLINTON AVE.	00000 07450	0 7100 7100	05	07 02	2958	8487		8487
2402 21 000000	POOL	2	O'KEEFE, JOAN 15 CLINTON AVE RIDGEWOOD, NJ 15 CLINTON AVE	00000 07450	0 14600 14600	03	09 01	3650	10472		10472
2403 25.02	KIT/BATH RENO	2	GROSSMAN, SETH A & ANNE E MATEJKA 65 S MURRAY AVE RIDGEWOOD, NJ 65 S MURRAY AVE.	00000 07450	0 78500 78500	06	06 01	39250	112608		112608
2514 12 000000	KITCHEN RENO	2	TOPPING, PETER & JENNIFER 199 WEST END AVE RIDGEWOOD, NJ 199 WESTEND AVE.	00000 07450	0 8600 8600	06	06 01	4300	12337		12337
2601 6 000000	KIT & LAUND ADD	2	EDWARDS, MICHAEL CHRISTOPHER ETAL 333 ORCHARD PL RIDGEWOOD, NJ 333 ORCHARD PL	00672 07450	0 50700 50700	07	05 01	29575	84851		84851
2607 8 000000	NEW HOME	2	LESSER, SCOTT 15 MORRIS AVE #506 LONG BRANCH, NJ 344 HIGHLAND AVE	00000 07740	0 1454200 1454200	05	07 01	605917	1738376		1738376
2608 1 000000	KIT RENO	2	HONG, MARK & KATHERINE 238 CLAREMONT RD RIDGEWOOD NJ 238 CLAREMONT RD	00660 07450	0 13400 13400	08	04 01	8933	25629		25629
2609 13 000000	PERGOLA/FP	2	HAMMOND, JOHN M & JENNA M 305 WEST END AVE RIDGEWOOD, NJ 305 WESTEND AVE	00000 07450	0 10300 10300	10	02 01	8583	24625		24625

Block No. Lot No. Qualification Account No.	Land Dimensions Building Description Additional Lots Acreage	Prop. Class	Owner's Name Address City State Property Location	Billing Code Zip Code	Land Improvements Exemption Net Total	# M	Compl. Mo. Day	Prorated Assessment	Total Real Property Tax	Special Tax	Net Amount of Tax
2609 14.02	ADD & INT RENO	2	MCKENNA, PETER&JACLYN 279 WESTEND AVE RIDGEWOOD, NJ 279 WESTEND AVE	00000 07450	0 564100 564100	03	09 01	141025	404601		404601
2802 7 000000	BATH/KIT RENO	2	JONES, WILLIAM C & FORESMAN, JULIA 230 MANOR RD RIDGEWOOD, NJ 230 MANOR ROAD	00000 07450	0 87100 87100	05	07 01	36292	104122		104122
2802 16 000000	NEW SR 1ST & 2N	2	YOON, JISOO & KANG, PAUL 257 GREENWAY RD RIDGEWOOD, NJ 257 GREENWAY RD	00000 07450	0 41100 41100	07	05 01	23975	68784		68784
2902 7 000000	KITCHEN RENO	2	JAMESON, ROBERT & FOBIAN, KARA 542 LYNN ST RIDGEWOOD, NJ 542 LYNN ST	00000 07450	0 22100 22100	05	07 01	9208	26418		26418
2904 18	GARAGE	4A	BOZZO %MCBRIDE/ACCOUNTING DEPT 834 FRANKLIN LAKE RD FRANKLIN LAKES, NJ 545 N MAPLE AVE	00000 07417	0 7500 7500	08	04 01	5000	14345		14345
2905 38 000000	ADD/INT RENO	2	MAGGIA, MARIO ETAL 573 BARNETT PL RIDGEWOOD, NJ 573 BARNETT PL	00000 07450	0 199700 199700	07	05 01	116492	334216		334216
2908 18 000000	ADD/INT RENO	2	LAKIN, MAX&LARRAZABAL, MARISSA 321 ABBEY CT RIDGEWOOD, NJ 321 ABBEY CT	00000 07450	0 87400 87400	06	06 01	43700	125375		125375
3001 9 000000	ADD A LEVEL	2	JAKIMIEC, ANETA & MIROSLAW 438 BOGERT AVE RIDGEWOOD, NJ 438 BOGERT AVE	00000 07450	0 141300 141300	06	06 01	70650	202695		202695
3002 21 000000	KITCHEN RENO	2	BECKER, ALICE JEAN 443 BOGERT AVE RIDGEWOOD, NJ 443 BOGERT AVE	00000 07450	0 5900 5900	05	07 01	2458	7052		7052
3003 53 000000	NEW HOME	2	270 GRAND AVE LLC NJ 473 CAMBRIDGE RD RIDGEWOOD, NJ 473 CAMBRIDGE RD.	00000 07450	0 713400 713400	05	07 01	297250	852810		852810
3003 66 000000	FINISH BSMT	2	O'CONNOR, MEGAN E 428 OXFORD CT RIDGEWOOD, NJ 428 OXFORD CT	00000 07450	0 9600 9600	06	06 01	4800	13771		13771
3104 3 000000	KITCHEN RENO	2	SHEVLIN, BRIAN P 512 VAN BUREN ST RIDGEWOOD, NJ 512 VAN BUREN ST	00000 07450	0 15300 15300	07	05 01	8925	25606		25606
3104 18 000000	DUCTLESS AC	2	BUXTON, K. & CHARBONNET, B. 412 VAN BUREN ST RIDGEWOOD, NJ 412 VAN BUREN ST	00000 07450	0 5900 5900	05	07 01	2458	7052		7052
3104 29 000000	INTERIOR RENO	2	OK, IN CHUL & SUN DEUK PARK 441 GEORGE ST RIDGEWOOD, NJ 441 GEORGE ST	00660 07450	0 21100 21100	08	04 01	14067	40358		40358



Block No. Lot No. Qualification Account No.	Land Dimensions Building Description Additional Lots Acreage	Prop. Class	Owner's Name Address City State Property Location	Billing Code Zip Code	Land Improvements Exemption Net Total	# M	Compl. Mo. Day	Prorated Assessment	Total Real Property Tax	Special Tax	Net Amount of Tax
3106 9 000000	INT RENO/AC	2	HITTNER, RYAN & MEGAN 470 STERLING PL RIDGEWOOD, NJ 470 STERLING PL	00000 07450	0 88200 88200	05	07 01	36750	105436		105436
3106 21 000000	AC	2	MOON, YOU SANG & YEON, JEONG 307 E GLEN AVE RIDGEWOOD, NJ 307 E GLEN AVE	00660 07450	0 4400 4400	05	07 01	1833	5259		5259
3106 34 000000	KITCHEN RENO	2	BOGATCHEV, TIMOFEI ETAL 315 ALLEN PL RIDGEWOOD, NJ 315 ALLEN PL	00672 07450	0 2500 2500	09	03 01	1875	5379		5379
3106 47 000000	BSMT RENO/BATH	2	COLON II, JESUS & GUZMAN, MARIA F 316 THOMPSON PLACE RIDGEWOOD, NJ 316 THOMPSON PL	00000 07450	0 6600 6600	04	08 01	2200	6312		6312
3110 6 000000	ADD/INT RENO	2	GURRERI, MARC V & ERIKA 448 FAIRFIELD AVE RIDGEWOOD, NJ 448 FAIRFIELD AVE	00000 07450	0 122500 122500	07	05 01	71458	205013		205013
3112 7 000000	AC	2	PARK, YUSANG & SOYUN 367 E GLEN AVE RIDGEWOOD, NJ 367 E GLEN AVE	00660 07450	0 4000 4000	03	09 01	1000	2869		2869
3201 9 000000	EXT TO RATABLE	2	MARTIN, DOMINIQUE & SHERWOOD, STEPHEN 246 E GLEN AVE RIDGEWOOD, NJ 246 E GLEN AVE	00000 07450	246500 137000 383500	05	07 01	159792	458443		458443
3201 16 000000	ADD A LEVEL	2	CALLWOOD, DONALD 218 W MIDLAND AVE PARAMUS, NJ 280 E GLEN AVE	00000 07652	0 225000 225000	09	03 01	168750	484144		484144
3201 27 000000	INT RENO, ADD	2	COCCO, FELIPE & QUIGLEY, JULIA 301 MEADOWBROOK AVE RIDGEWOOD, NJ 301 MEADOWBROOK AVE.	00000 07450	0 158400 158400	07	05 01	92400	265096		265096
3202 8 000000	PORCH, MUDROOM	2	VILLANI, MICHAEL & MARIA 362 E GLEN AVE RIDGEWOOD, NJ 362 E GLEN AVE	00660 07450	0 36800 36800	06	06 01	18400	52790		52790
3202 12 000000	BATH/KIT REMO	2	THEISEN, JEANNE M 354 FAIRFIELD AVE RIDGEWOOD, NJ 354 FAIRFIELD AVE	00000 07450	0 19500 19500	06	06 01	9750	27973		27973
3202 14 000000	KITCHEN RENO	2	MANDERANO, ANDREW J. & LEESA L. 342 FAIRFIELD AVE RIDGEWOOD, NJ 342 FAIRFIELD AVE	00000 07450	0 29900 29900	06	06 01	14950	42892		42892
3202 16 000000	ADD A LEVEL/DG	2	RYAN, PATRICK J & DENISE 369 DOWNS ST RIDGEWOOD, NJ 369 DOWNS ST	00672 07450	0 188200 188200	06	06 01	94100	269973		269973
3204 3 000000	DUCTLESS AC	2	GILES, JEFFREY SCOTT ETAL 332 LIBBY AVE RIDGEWOOD, NJ 332 LIBBY AVE	00000 07450	0 8300 8300	05	07 01	3458	9921		9921

Block No. Lot No. Qualification Account No.	Land Dimensions Building Description Additional Lots Acreage	Prop. Class	Owner's Name Address City State Property Location	Billing Code Zip Code	Land Improvements Exemption Net Total	# M	Compl. Mo. Day	Prorated Assessment	Total Real Property Tax	Special Tax	Net Amount of Tax
3204 8 000000	RM/BATH IN BSMT	2	PILLA, WILLIAM A & MARY V 333 MEADOWBROOK AVE RIDGEWOOD, NJ 333 MEADOWBROOK AVE	00000 07450	0 12800 12800	06	06 01	6400	18362		18362
3215 3 000000	KIT/BATH RENO	2	MURAI, SATOSHI & YUKIKO 436 MEADOWBROOK AVE RIDGEWOOD, NJ 436 MEADOWBROOK AVE	00660 07450	0 15200 15200	10	02 01	12667	36342		36342
3301 30 000000	POOL/PATIO	2	MULLEN, JONATHAN M 331 STEILEN AVE RIDGEWOOD, NJ 331 STEILEN AVE	00660 07450	0 7000 7000	03	09 01	1750	5021		5021
3301 35 000000	BATHROOM RENO	2	VLACH, ERIC J & PAMELA M 304 STEILEN AVE RIDGEWOOD, NJ 304 STEILEN AVE	00000 07450	0 7400 7400	04	08 01	2467	7078		7078
3301 43 000000	KIT/BATH RENO	2	FITJE, JORMA R (V) & ADRIENNE LESTER 236 STEILEN AVE RIDGEWOOD, NJ 236 STEILEN AVE	00000 07450	0 21000 21000	06	06 01	10500	30125		30125
3301 51 000000	HOSPITAL TO 4A	4A	RIDGEWOOD HOSPITAL ASSN INC 223 N VAN DIEN AVE RIDGEWOOD, NJ 223 N VAN DIEN AVE	00000 07450	7785000 176318600 184103600	08	04 01	22735733	352128818		352128818
3305 11 000000	DETACHED GARAGE	2	BURGER, JULIE 316 WALTHERY AVE RIDGEWOOD, NJ 316 WALTHERY AVE	00672 07450	0 5900 5900	04	08 01	1967	5643		5643
3309 13 000000	KITCHEN RENO	2	DAJI, BINAIFER & ANTIA, ADIL 653 LINWOOD AVE RIDGEWOOD, NJ 653 LINWOOD AVE	00672 07450	0 11700 11700	09	03 01	8775	25175		25175
3401 7 000000	INTERIOR RENO	2	FENG, BIN & CHEN, JIAMENG 542 LINWOOD AVE RIDGEWOOD, NJ 542 LINWOOD AVE	00000 07450	0 95900 95900	08	04 01	63933	183424		183424
3403 4 000000	AC	2	HOLLOWAY, RYAN & SAAVEDRA, VICTORIA 620 LINWOOD AVE RIDGEWOOD, NJ 620 LINWOOD AVE	00000 07450	0 5900 5900	04	08 01	1967	5643		5643
3405 1 000000	ADD & INT RENO	2	KHANDELWAL, PRAVESH ETAL 177 PERSHING AVE RIDGEWOOD, NJ 177 PERSHING AVE	00000 07450	0 311200 311200	05	07 01	129667	372015		372015
3405 31 000000	DORMER, ALT	2	ATWOOD, GERALDINE 165 PERSHING AVE RIDGEWOOD, NJ 165 PERSHING AVE	00000 07450	0 16300 16300	08	04 01	10867	31177		31177
3504 8 000000	ADD & INT ALT	2	JENNEE, ROBERT & ELIZABETH 68 PERSHING AVE RIDGEWOOD, NJ 68 PERSHING AVE	00000 07450	0 277500 277500	03	09 01	69375	199037		199037
3504 14 000000	BATHROOM ALT FRANCES (W)	2	DELL'AMICO FAMILY TRUST 38 PERSHING AVE RIDGEWOOD, NJ 38 PERSHING AVE	00000 07450	0 4000 4000	03	09 01	1000	2869		2869



Block No. Lot No. Qualification Account No.	Land Dimensions Building Description Additional Lots Acreage	Prop. Class	Owner's Name Address City State Property Location	Billing Code Zip Code	Land Improvements Exemption Net Total	# M	Compl. Mo. Day	Prorated Assessment	Total Real Property Tax	Special Tax	Net Amount of Tax
3504 21 000000	FINISH BSMT	2	YOSEF, MOHAMED I 6 PERSHING AVE RIDGEWOOD, NJ 6 PERSHING AVE	00660 07450	0 24600 24600	03	09 01	6150	17644		17644
3504 27 000000	POOL	2	ROWE, MATTHEW & ELIZABETH 31 WALTHERY AVE RIDGEWOOD, NJ 31 WALTHERY AVE	00000 07450	0 6200 6200	03	09 01	1550	4447		4447
3506 8 000000	DUCTLESS AC	2	PUCCIO, DOMINIC & LINDSAY 3 N VAN DIEN AVE RIDGEWOOD, NJ 3 N VAN DIEN AVE	00672 07450	0 6400 6400	05	07 01	2667	7652		7652
3507 23.02	BSMT RENO/KIT	2	HIGGINS, PATRICK M 33 N PLEASANT AVE RIDGEWOOD, NJ 33 N PLEASANT AVE	00000 07450	0 94300 94300	04	08 01	31433	90181		90181
3601 11 000000	DORMER	2	CALLAGHAN, FRANK & THERESA 337 FAIRWAY RD RIDGEWOOD, NJ 337 FAIRWAY RD	00000 07450	0 68300 68300	09	03 01	51225	146965		146965
3609 16 000000	ADD & INT ALT	2	425 OVERBROOK LLC 60 FAIRMOUNT RD RIDGEWOOD, NJ 425 OVERBROOK RD	00000 07450	0 468000 468000	04	08 01	156000	447564		447564
3612 19 000000	NEW HOME	2	LEE, SANG HAK & HAN, TAEYOUN SANDY 8100 RIVER RD. APT 1017 NORTH BERGEN, NJ 467 BEVERLY RD	00000 07047	0 332700 332700	04	08 01	110900	318172		318172
3613 8 000000	ADDITION	2	KOLLER, CATHERINE & SHERMAN, JEFFREY 350 FRANKLIN AVE RIDGEWOOD, NJ 350 FRANKLIN AVE	00000 07450	0 24300 24300	09	03 01	18225	52288		52288
3710 17 000000	ADD, INT ALT, DG	2	RIEGER, JOHN E (V) & LUCY A 213 UNION ST RIDGEWOOD, NJ 213 UNION ST	00000 07450	0 10300 10300	07	05 01	6008	17237		17237
3804 17	NEW BUILDING	4A	RUSSO III LLC 27 N BROAD ST RIDGEWOOD, NJ 19-23 N BROAD ST	00000 07450	0 1101400 1101400	04	08 01	367133	1053305		1053305
3904 7 000000	DORMER/BATHROOM	2	BAZURO, JOHN & SOMMER 224 S MAPLE AVE RIDGEWOOD, NJ 224 S MAPLE AVE	00660 07450	0 19400 19400	03	09 01	4850	13915		13915
3906 7 000000	INT RENO	2	ALLIEVI, FRANCIS T & KEXIN LI 65 BOYCE PL RIDGEWOOD NJ 65 BOYCE PL	00660 07450	0 52000 52000	07	05 01	30333	87025		87025
3909 6 000000	ADD/INT RENO	2	LERNER, JOSHUA N & SARA A 250 WOODSIDE AVE RIDGEWOOD, NJ 250 WOODSIDE AVE	00000 07450	0 427100 427100	06	06 01	213550	612675		612675
4002 24 000000	ADD & INT RENO	2	WYATT, JAMES & GRACE DUNN 113 HOPE ST RIDGEWOOD, NJ 113 HOPE ST	00000 07450	0 205500 205500	06	06 01	102750	294790		294790

Block No. Lot No. Qualification Account No.	Land Dimensions Building Description Additional Lots Acreage	Prop. Class	Owner's Name Address City State Property Location	Billing Code Zip Code	Land Improvements Exemption Net Total	# M	Compl. Mo. Day	Prorated Assessment	Total Real Property Tax	Special Tax	Net Amount of Tax
4003 24 000000	ADD & INT RENO	2	GULLO, MATTHEW T & CACACE, CASSANDRA L 27 LIBERTY ST RIDGEWOOD, NJ 27 LIBERTY ST	00000 07450	0 25500 25500	06	06 01	12750	36580		36580
4007 23 000000	INT RENO/AC	2	321 SPRING AVENUE LLC PO BOX 335 RIVER EDGE, NJ 321 SPRING AVE	00000 07661	0 150500 150500	03	09 01	37625	107946		107946
4008 9 000000	INT RENO, BSMT	2	ROSENBERG, JORDAN 395 BEECHWOOD ROAD RIDGEWOOD, NJ 389 SPRING AVE	00045 07450	0 344400 344400	04	08 01	114800	329361		329361
4009 5 000000	INTERIOR RENO	2	DAINES, STERLING & ELIZABETH 498 HANKS AVE RIDGEWOOD, NJ 498 HANKS AVE	00000 07450	0 194100 194100	05	07 01	80875	232030		232030
4011 11 000000	AC/BSMT BATH	2	337 GILBERT ST LLC 337 GILBERT ST RIDGEWOOD, NJ 337 GILBERT ST	00672 07450	0 21000 21000	06	06 01	10500	30125		30125
4012 10 000000	POOL	2	PACE, ADAM Z & LAUREN A 246 S IRVING ST RIDGEWOOD, NJ 246 S IRVING ST	00660 07450	0 21600 21600	06	06 01	10800	30985		30985
4015 12 000000	ADD & INT RENO	2	SIDEBROOK DEVELOPMENT LLC 219 BROOKSIDE AVE RIDGEWOOD, NJ 219 BROOKSIDE AVE	00000 07450	0 217600 217600	04	08 01	72533	208097		208097
4103 10 000000	MUDROOM, PATIO	2	SWEENEY, TIMOTHY P & MARGARET STACK 334 PROSPECT ST RIDGEWOOD, NJ 334 PROSPECT ST	00660 07450	0 8900 8900	06	06 01	4450	12767		12767
4103 12 000000	ADD & INT RENO	2	CABRANES, JOERETHA & JEFFREY 329 STILWELL PL RIDGEWOOD, NJ 329 STILWELL PL	00000 07450	0 182900 182900	06	06 01	91450	262370		262370
4104 26 000000	KIT/BATH RENO	2	NAGASAMUDRA, HARI & ATMAKUR, KRISHNA 378 HOPPER AVE RIDGEWOOD, NJ 378 HOPPER AVE	00000 07450	0 15700 15700	09	03 01	11775	33782		33782
4105 34 000000	ADD & INT RENO	2	FARHAT, KASHAN & MOLINA, ANGELA 385 HOPPER AVE RIDGEWOOD, NJ 385 HOPPER AVE	00000 07450	0 119200 119200	04	08 01	39733	113994		113994
4106 32 000000	AC	2	SIEFKES, HISKIAS & BERIGUETE, ROCIO 253 S IRVING ST RIDGEWOOD, NJ 253 S IRVING ST	00000 07450	0 7900 7900	03	09 01	1975	5666		5666
4201 21 000000	ADD & INT RENO	2	OTERO, MARIA 131 S VAN DIEN AVE RIDGEWOOD, NJ 131 S VAN DIEN AVE	00660 07450	0 65900 65900	09	03 01	49425	141800		141800
4202 26 000000	ADD & INT RENO	2	MOGAVERO, ALESSANDRO 113 CIRCLE AVE RIDGEWOOD, NJ 113 CIRCLE AVE	00000 07450	0 283200 283200	04	08 01	94400	270834		270834

Block No. Lot No. Qualification Account No.	Land Dimensions Building Description Additional Lots Acreage	Prop. Class	Owner's Name Address City State Property Location	Billing Code Zip Code	Land Improvements Exemption Net Total	# M	Compl. Mo. Day	Prorated Assessment	Total Real Property Tax	Special Tax	Net Amount of Tax
4205 1 000000	BATHROOM RENO	2	ALVIDREZ, FRANCISCO & MONICA 1102 E RIDGEWOOD AVE RIDGEWOOD, NJ 1102 E RIDGEWOOD AVE	00597 07450	0 3500 3500	05	07 01	1458	4183		4183
4301 28 000000	PERGOLA	2	SYMONDS, MICHAEL EDWARD & YUN CHEN 211 S VAN DIEN AVE RIDGEWOOD NJ 211 S VAN DIEN AVE	00000 07450	0 2300 2300	06	06 01	1150	3299		3299
4303 11 000000	PATIO	2	PUPLAMPU, ADINOR & ESTHER 244 S PLEASANT AVE RIDGEWOOD, NJ 244 S PLEASANT AVE	00000 07450	0 5000 5000	06	06 01	2500	7173		7173
4304 12 000000	BSMT BATHROOM	2	R&P GROUP LLC %RICHARD ENGEL 60 CEDAR LANE ENGLEWOOD, NJ 645 DORIS PL	00000 07631	0 2500 2500	06	06 01	1250	3586		3586
4307 5 000000	INT RENO & ALT	2	SENTURK, YUSUF Z 622 ALANON RD RIDGEWOOD, NJ 622 ALANON RD	00000 07450	0 151100 151100	03	09 01	37775	108376		108376
4401 11 000000	POOL	2	WARREN, JEFFREY A & AMY 408 S PLEASANT AVE RIDGEWOOD, NJ 408 S PLEASANT AVE	00000 07450	0 16500 16500	03	09 01	4125	11835		11835
4401 42 000000	ADD & INT ALT	2	PUELL, JOSE O & MARA I BARBOSA 439 STEVENS AVE RIDGEWOOD, NJ 439 STEVENS AVE	00672 07450	0 95100 95100	06	06 01	47550	136421		136421
4401 49 000000	NEW HOME	2	PALMER, THOMAS & HEATHER 383 STEVENS AVE RIDGEWOOD, NJ 383 STEVENS AVE	00000 07450	0 847900 847900	07	05 01	494608	1419030		1419030
4403 9 000000	DUCTLESS AC	2	LEWIS, ANDREW & COBERT, EMILY 529 JEMCO PL RIDGEWOOD, NJ 529 JEMCO PL	00000 07450	0 7700 7700	05	07 01	3208	9204		9204
4502 11 000000	REAR ADDITION	2	MARTIN, PATRICIA A & MARTIN JR, R 650 ARCADIA RD RIDGEWOOD, NJ 650 ARCADIA RD	00000 07450	0 30000 30000	05	07 01	12500	35863		35863
4503 12 000000	DORMER/DUCTLESS	2	WODKIEWICZ, MACIEJ ETAL 678 GROVE ST RIDGEWOOD, NJ 678 GROVE ST	00000 07450	0 9200 9200	05	07 01	3833	10997		10997
4504 13 000000	HVAC	2	MORENO, MAURICIO GUEVARA ETAL 654 ROBERT ST RIDGEWOOD, NJ 654 ROBERT ST	00000 07450	0 6900 6900	11	01 01	6325	18146		18146
4504 46 000000	ADD A LEVEL	2	CAO, WENDY 403 S PLEASANT AVE RIDGEWOOD, NJ 403 S PLEASANT AVE	00000 07450	0 86600 86600	06	06 01	43300	124228		124228
4505 5 000000	ADD-A-LEVEL	2	RISPOLI, NICHOLAS & KAITLYN 718 GROVE ST RIDGEWOOD, NJ 718 GROVE ST	00000 07450	0 93000 93000	09	03 01	69750	200113		200113

Block No. Lot No. Qualification Account No.	Land Dimensions Building Description Additional Lots Acreage	Prop. Class	Owner's Name Address City State Property Location	Billing Code Zip Code	Land Improvements Exemption Net Total	# M	Compl. Mo. Day	Prorated Assessment	Total Real Property Tax	Special Tax	Net Amount of Tax
4508 2 000000	ADD/INT RENO	2	CHIODO, ALEISHA & CRUZ, JOSE ORLANDO 642 NEWCOMB RD RIDGEWOOD, NJ 642 NEWCOMB RD	00000 07450	0 112100 112100	10	02 01	93417	268013		268013
4604 13 000000	INTERIOR ALT	2	DOLAN, MICHELLE 683 MIDWOOD RD RIDGEWOOD, NJ 683 MIDWOOD RD	00000 07450	0 36300 36300	04	08 01	12100	34715		34715
4609 25 000000	KITCHEN RENO	2	SVORINIC, MATTHEW S & BETH ANN 755 NEWCOMB RD RIDGEWOOD, NJ 755 NEWCOMB RD	00000 07450	0 6500 6500	06	06 01	3250	9324		9324
4701 5 000000	DUCTLESS AC	2	RAINES, ADAM 429 ALBIN CT RIDGEWOOD, NJ 429 ALBIN CT	00045 07450	0 6300 6300	04	08 01	2100	6025		6025
4703 22 000000	ADD/INT RENO	2	MARKS, CAROL ELIZABETH 485 FRANKLIN TPKE RIDGEWOOD, NJ 485 FRANKLIN TPKE	00672 07450	0 255500 255500	10	02 01	212917	610859		610859
4705 10 000000	ADDITION	2	SHAH, PARINA & HIMANSHU 635 KENWOOD RD RIDGEWOOD, NJ 635 KENWOOD RD.	00660 07450	0 57500 57500	06	06 01	28750	82484		82484
4707 5 000000	BATHROOMS RENO	2	LAIOS, ELENA & GABOR, TAMAS 715 HOWARD RD RIDGEWOOD, NJ 715 HOWARD RD	00000 07450	0 17800 17800	09	03 01	13350	38301		38301
4707 31 000000	HOME REPAIRS	2	MILLARE, NESTOR & MARIA ELIZABETH 54 SEMINARY DR MAHWAH, NJ 695 TERHUNE ROAD	00000 07430	0 87800 87800	08	04 01	58533	167931		167931
4904 13.01	PATIO/PERGOLA	2	SEBELLE, KEVIN & KAZANJIAN, MARAL 501 EASTGATE RD RIDGEWOOD, NJ 501 EASTGATE RD	00672 07450	0 7300 7300	06	06 01	3650	10472		10472
4906 15 000000	ADD & INT RENO	2	GREGERSON, KRISTIAN B & SHANNON ORR 495 E SADDLE RIVER RD RIDGEWOOD, NJ 495 E SADDLE RIVER RD	00000 07450	0 132600 132600	08	04 01	88400	253620		253620

## TAXING DISTRICT NO. 51 RIDGEWOOD VILLAGE

## COUNTY NO. 02 BERGEN

NAME OF OWNER ADDITIONAL OWNERS	LIST TYPE	LIST YEAR	PAGE NO.	BLOCK NO.	LOT NO.	LOT QUALIFIC.	ACCT. NO.	-----PROPERTY----- CLASS LOCATION
ALLIEVI, FRANCIS T & KEXIN LI	ADDED	2024	09	3906	7		000000	2 65 BOYCE PL
ALPE REALTY LLC	ADDED	2024	03	2010	19		000000	4A 75 OAK ST
ALVIDREZ, FRANCISCO & MONICA	ADDED	2024	11	4205	1		000000	2 1102 E RIDGEWOOD AVE
ATWOOD, GERALDINE	ADDED	2024	08	3405	31		000000	2 165 PERSHING AVE
BAXTER, CHARLES W & JENNIFER M.S.	ADDED	2024	02	1503	9		000000	2 572 HILLCREST RD
BAZURO, JOHN & SOMMER	ADDED	2024	09	3904	7		000000	2 224 S MAPLE AVE
BECKER, ALICE JEAN	ADDED	2024	06	3002	21		000000	2 443 BOGERT AVE
BOGACHEV, TIMOFEI ETAL	ADDED	2024	07	3106	34		000000	2 315 ALLEN PL
BOZZO %MCBRIDE/ACCOUNTING DEPT	ADDED	2024	06	2904	18		000000	4A 545 N MAPLE AVE
BRIDGES, ANDREW & KRISTIN	ADDED	2024	02	1409	3		000000	2 642 UPPER BLVD
BURGER, JULIE	ADDED	2024	08	3305	11		000000	2 316 WALTHERY AVE
BUXTON, K. & CHARBONNET, B.	ADDED	2024	06	3104	18		000000	2 412 VAN BUREN ST
CABRANES, JOERETHA & JEFFREY	ADDED	2024	10	4103	12		000000	2 329 STILWELL PL
CALLAGHAN, FRANK & THERESA	ADDED	2024	09	3601	11		000000	2 337 FAIRWAY RD
CALLWOOD, DONALD	ADDED	2024	07	3201	16		000000	2 280 E GLEN AVE
CAO, WENDY	ADDED	2024	11	4504	46		000000	2 403 S PLEASANT AVE
CARRIERO, MOLLY K(DECKER) & ANDREW	ADDED	2024	01	1301	5		000000	2 740 NORMAN DR
CARROLL, RYAN K & KAITLIN	ADDED	2024	02	1402	11		000000	2 718 HEIGHTS RD
CB LENDING SERVICES LLC	ADDED	2024	03	1701	19		000000	2 680 N MONROE ST
CHILLURA, DAVID & CHRISTIANE	ADDED	2024	03	1907	21		000000	2 331 WASTENA TERR
CHIODO, ALEISHA & CRUZ, JOSE ORLANDO	ADDED	2024	12	4508	2		000000	2 642 NEWCOMB RD
COCCO, FELIPE & QUIGLEY, JULIA	ADDED	2024	07	3201	27		000000	2 301 MEADOWBROOK AVE.
COLLETTA, STEVEN M & FIONA	ADDED	2024	02	1602	4		000000	2 77 FAIRMOUNT RD
COLON II, JESUS & GUZMAN, MARIA F	ADDED	2024	07	3106	47		000000	2 316 THOMPSON PL
CONTE, DAVID & SAMANTHA	ADDED	2024	03	1905	3		000000	2 35 BRYDEN PL
DAINES, STERLING & ELIZABETH	ADDED	2024	10	4009	5		000000	2 498 HANKS AVE
DAJI, BINAIFER & ANTIA, ADIL	ADDED	2024	08	3309	13		000000	2 653 LINWOOD AVE
DANGU, JEROME NICOLAS & JULIE JUN	ADDED	2024	04	2113	11		000000	2 123 W RIDGEWOOD AVE
DCOSTA, DINESH & GAYLE MENEZES	ADDED	2024	02	1507	3		000000	2 520 UPPER BLVD
DELL'AMICO FAMILY TRUST	ADDED	2024	08	3504	14		000000	2 38 PERSHING AVE
DOLAN, MICHELLE	ADDED	2024	12	4604	13		000000	2 683 MIDWOOD RD
EDWARDS, MICHAEL CHRISTOPHER ETAL	ADDED	2024	05	2601	6		000000	2 333 ORCHARD PL
EDWARDS, ORALIE & ORBA	ADDED	2024	04	2202	6		000000	2 44 GARFIELD PL
ELEK, GREGORY & ANTONIETTI, SAMANTHA	ADDED	2024	04	2105	16		000000	2 116 N MONROE ST
ELIASSEN, PER K. & DELORES F.	ADDED	2024	02	1603	13		000000	2 512 MORNINGSIDE RD
FARHAT, KASHAN & MOLINA, ANGELA	ADDED	2024	10	4105	34		000000	2 385 HOPPER AVE
FENG, BIN & CHEN, JIAMENG	ADDED	2024	08	3401	7		000000	2 542 LINWOOD AVE
FISHER, GRANT & ALICIA	ADDED	2024	05	2401	9		000000	2 60 CLINTON AVE
FISHKIN, PETER & LEILA NOSRATI	ADDED	2024	01	1106	13		000000	2 385 HAMILTON RD
FITJE, JORMA R (V) & ADRIENNE LESTER	ADDED	2024	08	3301	43		000000	2 236 STEILEN AVE
FLEMING, MICHAEL & SHEEHAN-MCTIGUE, S	ADDED	2024	01	1303	19		000000	2 379 SHELBORNE TERR
GILES, JEFFREY SCOTT ETAL	ADDED	2024	07	3204	3		000000	2 332 LIBBY AVE
GOODELMAN, JONATHAN & WILSON, ASHLEY	ADDED	2024	02	1408	2		000000	2 94 GLENWOOD RD
GORCZYCA, DENNIS E & LAURA NUSS	ADDED	2024	03	1604	11		000000	2 231 PHELPS RD
GREGERSON, KRISTIAN B & SHANNON ORR	ADDED	2024	12	4906	15		000000	2 495 E SADDLE RIVER RD
GROSSMAN, SETH A & ANNE E MATEJKA	ADDED	2024	05	2403	25.02		000000	2 65 S MURRAY AVE.
GULLO, MATTHEW T & CACACE, CASSANDRA L	ADDED	2024	10	4003	24		000000	2 27 LIBERTY ST
GURRERI, MARC V & ERIKA	ADDED	2024	07	3110	6		000000	2 448 FAIRFIELD AVE
HAGIGI, MERSHAD & ELI	ADDED	2024	01	1309	23		000000	2 241 BEDFORD RD
HAJJAR, RICHARD A & ASHLEY F	ADDED	2024	03	1808	2		000000	2 346 CARLTON TERR
HAMMOND, JOHN M & JENNA M	ADDED	2024	05	2609	13		000000	2 305 WESTEND AVE
HAN, XIAO & WANG, MICHELLE	ADDED	2024	05	2402	15		000000	2 57 CLINTON AVE.
HAN, XIAO & WANG, MICHELLE	ADDED	2024	05	2402	15		000000	2 57 CLINTON AVE.
HIGGINS, PATRICK M	ADDED	2024	09	3507	23.02		000000	2 33 N PLEASANT AVE
HITTNER, RYAN & MEGAN	ADDED	2024	07	3106	9		000000	2 470 STERLING PL
HOLLOWAY, RYAN & SAAVEDRA, VICTORIA	ADDED	2024	08	3403	4		000000	2 620 LINWOOD AVE
HONG, MARK & KATHERINE	ADDED	2024	05	2608	1		000000	2 238 CLAREMONT RD
HORNBY, RICHARD & THERESA ALSTON	ADDED	2024	04	2307	2		000000	2 36 RICHMOND AVE
HUGHES, BRIAN C & STACY GEANT	ADDED	2024	03	1606	6		000000	2 210 PHELPS RD
JAKIMIEC, ANETA & MIROSLAW	ADDED	2024	06	3001	9		000000	2 438 BOGERT AVE
JAMESON, ROBERT & FOBIAN, KARA	ADDED	2024	06	2902	7		000000	2 542 LYNN ST
JENNEE, ROBERT & ELIZABETH	ADDED	2024	08	3504	8		000000	2 68 PERSHING AVE
JESALPURA, JAYESH & ILA	ADDED	2024	02	1410	6.02		000000	2 30 RED ROCK CT
JONES, WILLIAM C & FORESMAN, JULIA	ADDED	2024	06	2802	7		000000	2 230 MANOR ROAD
KHANDELWAL, PRAVESH ETAL	ADDED	2024	08	3405	1		000000	2 177 PERSHING AVE
KIM, SUNG CHEOL & PARK, TAYLOR J	ADDED	2024	02	1512	20		000000	2 451 HILLCREST RD.
KOLLER, CATHERINE & SHERMAN, JEFFREY	ADDED	2024	09	3613	8		000000	2 350 FRANKLIN AVE
LAIOS, ELENA & GABOR, TAMAS	ADDED	2024	12	4707	5		000000	2 715 HOWARD RD

## TAXING DISTRICT NO. 51 RIDGEWOOD VILLAGE

## COUNTY NO. 02 BERGEN

NAME OF OWNER ADDITIONAL OWNERS	LIST TYPE	LIST YEAR	PAGE NO.	BLOCK NO.	LOT NO.	LOT QUALIFIC.	ACCT. NO.	-----PROPERTY----- CLASS LOCATION
LAKIN,MAX&LARRAZABAL,MARISSA	ADDED	2024	06	2908	18		000000	2 321 ABBEY CT
LEE, SANG HAK & HAN, TAEYOUN SANDY	ADDED	2024	09	3612	19		000000	2 467 BEVERLY RD
LENER, JOSHUA N & SARA A	ADDED	2024	09	3909	6		000000	2 250 WOODSIDE AVE
LESSER, SCOTT	ADDED	2024	05	2607	8		000000	2 344 HIGHLAND AVE
LEWIS, ANDREW & COBERT, EMILY	ADDED	2024	11	4403	9		000000	2 529 JEMCO PL
LOMBARDI,MATTHEW & ALYSON	ADDED	2024	02	1510	19.01		000000	2 106 LAWRENCE CT.
MACDONALD,GEOFF&ISHIOKA,YURIE	ADDED	2024	01	1313	30		000000	2 353 FAIRMOUNT RD.
MAGGIA, MARIO ETAL	ADDED	2024	06	2905	38		000000	2 573 BARNETT PL
MALLUK, DEBORAH	ADDED	2024	01	1103	13		000000	2 931 ANDOVER TERR
MANDERANO, ANDREW J. & LEESA L.	ADDED	2024	07	3202	14		000000	2 342 FAIRFIELD AVE
MANNEH,MADONNA	ADDED	2024	04	2012	4		000000	2 148 N MAPLE AVE
MARKS, CAROL ELIZABETH	ADDED	2024	12	4703	22		000000	2 485 FRANKLIN TPKE
MARTIN, DOMINIQUE&SHERWOOD, STEPHEN	ADDED	2024	07	3201	9		000000	2 246 E GLEN AVE
MARTIN,PATRICIA A & MARTIN JR,R	ADDED	2024	11	4502	11		000000	2 650 ARCADIA RD
MCADAM, LIAM PATRICK & MARIELA	ADDED	2024	01	1306	12		000000	2 580 WELLINGTON RD
MCANANAMA, GLENN D & KAREN S	ADDED	2024	02	1506	4		000000	2 516 HILLCREST RD
MCKENNA,PETER&JACLYN	ADDED	2024	06	2609	14.02		000000	2 279 WESTEND AVE
MILLARE, NESTOR & MARIA ELIZABETH	ADDED	2024	12	4707	31		000000	2 695 TERHUNE ROAD
MISEVSKI, JOHN & BRIDGET	ADDED	2024	03	1907	5.01		000000	2 120 S HILL RD
MOGAVERO, ALESSANDRO	ADDED	2024	10	4202	26		000000	2 113 CIRCLE AVE
MOON,YOU SANG& YEON,JEONG HEE	ADDED	2024	07	3106	21		000000	2 307 E GLEN AVE
MOORE, CHRISTOPHER &BLAIR UNIACKE	ADDED	2024	03	1811	15		000000	2 194 BEECHWOOD RD
MORELLI, DANIEL ETAL	ADDED	2024	05	2307	7		000000	2 16 RICHMOND AVE
MORENO, MAURICIO GUEVARA ETAL	ADDED	2024	11	4504	13		000000	2 654 ROBERT ST
MUELLER, PETER & DANIELLE KLEIN	ADDED	2024	01	1202	19		000000	2 887 HILLCREST RD
MULLEN, JONATHAN M	ADDED	2024	08	3301	30		000000	2 331 STEILEN AVE
MURAI,SATOSHI & YUKIKO	ADDED	2024	08	3215	3		000000	2 436 MEADOWBROOK AVE
NAGASAMUDRA, HARI & ATMAKUR,KRISHNA	ADDED	2024	10	4104	26		000000	2 378 HOPPER AVE
NANCE, ANDRE BERNARD CARPENTER ETAL	ADDED	2024	04	2305	3		000000	2 34 LENOX AVE
NOWICKI,RAYMOND	ADDED	2024	05	2314	10		000000	2 235 ACKERMAN AVE
O'CONNOR, MEGAN E	ADDED	2024	06	3003	66		000000	2 428 OXFORD CT
O'KEEFE,JOAN	ADDED	2024	05	2402	21		000000	2 15 CLINTON AVE
OK, IN CHUL & SUN DEUK PARK	ADDED	2024	06	3104	29		000000	2 441 GEORGE ST
OROS, JOHN L & ERIN THAYER	ADDED	2024	04	2113	7		000000	2 128 MADISON PL
ORTOLAN,DAVIDE&SARAH	ADDED	2024	01	1104	13		000000	2 791 N MONROE ST
OTERO, MARIA	ADDED	2024	10	4201	21		000000	2 131 S VAN DIEN AVE
OWSIK,CHRISTOPHER& JOANNE	ADDED	2024	04	2113	16.01		000000	2 195 W RIDGEWOOD AVE
PACE, ADAM Z & LAUREN A	ADDED	2024	10	4012	10		000000	2 246 S IRVING ST
PALMER, THOMAS & HEATHER	ADDED	2024	11	4401	49		000000	2 383 STEVENS AVE
PAMULURI,NAGURVA&MALREDDY,SASIKALA	ADDED	2024	03	1915	4		000000	2 325 BROOKMERE CT
PANDYA,ABHISHEK ETAL	ADDED	2024	05	2313	4		000000	2 244 ACKERMAN AVE.
PARK, YUSANG & SOYUN	ADDED	2024	07	3112	7		000000	2 367 E GLEN AVE
PASTORELLO,JOSEPH ETAL	ADDED	2024	04	2201	32		000000	2 140 WASHINGTON PL
PILLA, WILLIAM A & MARY V	ADDED	2024	08	3204	8		000000	2 333 MEADOWBROOK AVE
PRIGOT,ERIC&KASEY	ADDED	2024	04	2108	2		000000	2 81 N HILLSIDE PL
PROPERTYWISE SOLUTIONS LLC	ADDED	2024	04	2205	23		000000	2 44 POMANDER WALK
PUCCIO, DOMINIC & LINDSAY	ADDED	2024	09	3506	8		000000	2 3 N VAN DIEN AVE
PUELL, JOSE Q & MARA I BARBOSA	ADDED	2024	11	4401	42		000000	2 439 STEVENS AVE
PUPLAMPU, ADINOR & ESTHER	ADDED	2024	11	4303	11		000000	2 244 S PLEASANT AVE
R&P GROUP LLC %RICHARD ENGEL	ADDED	2024	11	4304	12		000000	2 645 DORIS PL
RAHMAN, ZOHAIB & IJAZ, SARAH	ADDED	2024	03	1906	13		000000	2 25 E GLEN AVE
RAINES, ADAM	ADDED	2024	12	4701	5		000000	2 429 ALBIN CT
RAJAGOPAL, RAMASWAMY & UMA	ADDED	2024	03	1904	5		000000	2 430 OAK ST
RICE, SCOTT T & CHRISTINA M	ADDED	2024	04	2302	8		000000	2 209 KATHERINE RD
RIDGEWOOD HOSPITAL ASSN INC	ADDED	2024	08	3301	51		000000	4A 223 N VAN DIEN AVE
RIDGEWOOD RENTAL LLC	ADDED	2024	02	1502	3		000000	2 112 FIRST ST
RIEGER,JOHN E (V) & LUCY A	ADDED	2024	09	3710	17		000000	2 213 UNION ST
RISPOLI, NICHOLAS & KAITLYN	ADDED	2024	11	4505	5		000000	2 718 GROVE ST
ROSENBERG,JORDAN	ADDED	2024	10	4008	9		000000	2 389 SPRING AVE
ROTHLISBERGER,TODD&WATSON,SARAH	ADDED	2024	03	1606	27		000000	2 423 ALPINE TERR
ROWE, MATTHEW & ELIZABETH	ADDED	2024	09	3504	27		000000	2 31 WALTHERY AVE
RUSSO III LLC	ADDED	2024	09	3804	17		000000	4A 19-23 N BROAD ST
RYAN, PATRICK J & DENISE	ADDED	2024	07	3202	16		000000	2 369 DOWNS ST
SAVITSUS, DANIEL J & KATHERINE	ADDED	2024	02	1501	2		000000	2 8 FAIRMOUNT RD
SEBELLE, KEVIN & KAZANJIAN, MARAL	ADDED	2024	12	4904	13.01		000000	2 501 EASTGATE RD
SENTURK, YUSUF Z	ADDED	2024	11	4307	5		000000	2 622 ALANAN RD
SHAH, PARINA & HIMANSHU	ADDED	2024	12	4705	10		000000	2 635 KENWOOD RD.
SHEVLIN, BRIAN P	ADDED	2024	06	3104	3		000000	2 512 VAN BUREN ST



## TAXING DISTRICT NO. 51 RIDGEWOOD VILLAGE

## COUNTY NO. 02 BERGEN

NAME OF OWNER ADDITIONAL OWNERS	LIST TYPE	LIST YEAR	PAGE NO.	BLOCK NO.	LOT NO.	LOT QUALIFIC.	ACCT. NO.	-----PROPERTY----- CLASS LOCATION
SHIN, ALBERT J & GRACE	ADDED	2024	03	1606	34		000000	2 423 COLWELL CT
SIDEBROOK DEVELOPMENT LLC	ADDED	2024	10	4015	12		000000	2 219 BROOKSIDE AVE
SIEFKES,HISKIAS&BERIGUETE,ROCIO	ADDED	2024	10	4106	32		000000	2 253 S IRVING ST
SILVA, SEBASTIAN & TOLANI, NIKITA	ADDED	2024	04	2209	20		000000	2 29 LENOX AVE
SVORINIC,MATTHEW S & BETH ANN	ADDED	2024	12	4609	25		000000	2 755 NEWCOMB RD
SWEENEY, TIMOTHY P & MARGARET STACK	ADDED	2024	10	4103	10		000000	2 334 PROSPECT ST
SYMONDS,MICHAEL EDWARD & YUN CHEN	ADDED	2024	11	4301	28		000000	2 211 S VAN DIEN AVE
TANDON, BEVAN & WANG, DAN	ADDED	2024	05	2308	18		000000	2 195 ORCHARD PL
THEISEN, JEANNE M	ADDED	2024	07	3202	12		000000	2 354 FAIRFIELD AVE
TOBACOWALA, ARMIN & NATALIA	ADDED	2024	04	2104	3.05		000000	2 200 N MURRAY AVE
TOPPING, PETER & JENNIFER	ADDED	2024	05	2514	12		000000	2 199 WESTEND AVE.
TUOHY, MICHAEL & JANE	ADDED	2024	01	1206	12		000000	2 119 HAMILTON RD
VILLANI, MICHAEL & MARIA	ADDED	2024	07	3202	8		000000	2 362 E GLEN AVE
VISLOCKY,NICHOLAS BLAINE ETAL	ADDED	2024	01	1308	8		000000	2 714 PARSONS RD
VLACH, ERIC J & PAMELA M	ADDED	2024	08	3301	35		000000	2 304 STEILEN AVE
WARD, SEAN & ESPY, BRITTANY	ADDED	2024	01	1301	8		000000	2 437 SHELBOURNE TERR
WARREN, JEFFREY A & AMY	ADDED	2024	11	4401	11		000000	2 408 S PLEASANT AVE
WEIL,ERIC R (V)	ADDED	2024	02	1514	2		000000	2 502 DOWNING ST
WODKIEWICZ, MACIEJ ETAL	ADDED	2024	11	4503	12		000000	2 678 GROVE ST
WYATT, JAMES & GRACE DUNN	ADDED	2024	09	4002	24		000000	2 113 HOPE ST
YOON, JISOO & KANG, PAUL	ADDED	2024	06	2802	16		000000	2 257 GREENWAY RD
YOSEF, MOHAMED I	ADDED	2024	09	3504	21		000000	2 6 PERSHING AVE
ZELTZER, JOSEPH & LAURIE	ADDED	2024	01	1302	11		000000	2 385 BEVERIDGE RD
270 GRAND AVE LLC NJ	ADDED	2024	06	3003	53		000000	2 473 CAMBRIDGE RD.
321 SPRING AVENUE LLC	ADDED	2024	10	4007	23		000000	2 321 SPRING AVE
337 GILBERT ST LLC	ADDED	2024	10	4011	11		000000	2 337 GILBERT ST
377 BEVERIDGE ROAD LLC	ADDED	2024	01	1302	10		000000	2 377 BEVERIDGE RD.
425 OVERBROOK LLC	ADDED	2024	09	3609	16		000000	2 425 OVERBROOK RD

TAXING DISTRICT NO. 51 RIDGEWOOD VILLAGE

COUNTY NO. 02 BERGEN

PAGE	ASSESSMENTS				TOTAL	PRORATED	REGULAR	TAXES	
	LAND	IMPROVE	TOTAL	PRORATED				SPECIAL	TOTAL
0001	ADDED 2024	PAGE 0	TOTALS ----- 291,800		291,800	148,234	4,252.85	.00	4,252.85
0002	ADDED 2024	PAGE 0	TOTALS ----- 1,211,600		1,211,600	576,449	16,538.34	.00	16,538.34
0003	ADDED 2024	PAGE 0	TOTALS ----- 1,004,200		1,004,200	482,366	13,839.08	.00	13,839.08
0004	ADDED 2024	PAGE 0	TOTALS ----- 589,700		589,700	262,567	7,533.04	.00	7,533.04
0005	ADDED 2024	PAGE 0	TOTALS ----- 1,971,000		1,971,000	896,601	25,723.50	.00	25,723.50
0006	ADDED 2024	PAGE 0	TOTALS ----- 1,921,500		1,921,500	776,300	22,272.05	.00	22,272.05
0007	ADDED 2024	PAGE 246,500	TOTALS ----- 1,031,300		1,277,800	676,716	19,415.00	.00	19,415.00
0008	ADDED 2024	PAGE 7,785,000	TOTALS ----- 177,110,400		184,895,400	123,057,068	3,530,507.29	.00	3,530,507.29
0009	ADDED 2024	PAGE 0	TOTALS ----- 2,840,500		2,840,500	1,102,774	31,638.60	.00	31,638.60
0010	ADDED 2024	PAGE 0	TOTALS ----- 1,658,400		1,658,400	633,091	18,163.37	.00	18,163.37
0011	ADDED 2024	PAGE 0	TOTALS ----- 1,357,300		1,357,300	729,332	20,924.54	.00	20,924.54
0012	ADDED 2024	PAGE 0	TOTALS ----- 719,700		719,700	516,467	14,817.44	.00	14,817.44

## ADDED ASSESSMENT DISTRICT SUMMARY FOR TAX YEAR 2024

CLASS	COUNT	----- LAND	FULL ASSESSED VALUATION IMPROVMNT	EXEMPTNS	----- NET	PRORATED ASSESSMENT	GENERAL TAX RATE	TOTAL TAXES (GENERAL)	TOTAL TAXES (SPECIAL)	TOTAL AMOUNT OF TAXES
1	0	0	0		0	0		.00	.00	.00
2	160	246,500	14,254,200		14,500,700	6,739,391		193,353.21	.00	193,353.21
3A	0	0	0		0	0		.00	.00	.00
3B	0	0	0		0	0		.00	.00	.00
4A	4	7,785,000	177,453,200		185,238,200	123,118,574		3,532,271.89	.00	3,532,271.89
4B	0	0	0		0	0		.00	.00	.00
4C	0	0	0		0	0		.00	.00	.00
6A	0	0	0		0	0		.00	.00	.00
6B	0	0	0		0	0		.00	.00	.00
6C	0	0	0		0	0		.00	.00	.00
TOTAL	164	8,031,500	191,707,400		199,738,900	129,857,965	2.869	3,725,625.10	.00	3,725,625.10

51 RIDGEWOOD VILLAGE		BREAKDOWN OF ADDED, OMITTED & ROLLBACK TAXES					02 BERGEN	
	ASSESSED VALUATIONS	TOTAL AMOUNT OF TAXES	TAXES DUE COUNTY	TAXES DUE CTY LIBRARY	TAXES DUE CTY HEALTH	TAXES DUE CTY OPEN SP	TOTAL TAXES DUE COUNTY	
2020 OMIT ASSMT	0	.00	.00	.00	.00	.00	.00	.00
2021 OMIT ASSMT	0	.00	.00	.00	.00	.00	.00	.00
2022 OMIT ASSMT	0	.00	.00	.00	.00	.00	.00	.00
2023 OMIT ASSMT	0	.00	.00	.00	.00	.00	.00	.00
2024 OMIT ASSMT	0	.00	.00	.00	.00	.00	.00	.00
2020 RLBK ASSMT	0	.00	.00	.00	.00	.00	.00	.00
2021 RLBK ASSMT	0	.00	.00	.00	.00	.00	.00	.00
2022 RLBK ASSMT	0	.00	.00	.00	.00	.00	.00	.00
2023 RLBK ASSMT	0	.00	.00	.00	.00	.00	.00	.00
2024 RLBK ASSMT	0	.00	.00	.00	.00	.00	.00	.00
2023 ADDED ASSMT	0	.00	.00	.00	.00	.00	.00	.00
2024 ADDED ASSMT	129,857,965	3,725,625.10	409,052.65	.00	.00	19,478.75	428,531.40	
2023 OM/AD ASSMT	0	.00	.00	.00	.00	.00	.00	.00
<b>** TOTAL **</b>	<b>129,857,965</b>	<b>3,725,625.10</b>	<b>409,052.65</b>	<b>.00</b>	<b>.00</b>	<b>19,478.75</b>	<b>428,531.40</b>	


I, **WILLIAM M. PALUMBO**, ASSESSOR OF RIDGEWOOD VILLAGE DO SWEAR (OR AFFIRM) THAT THE FOREGOING LIST CONTAINS THE VALUATIONS MADE BY ME, TO THE BEST OF MY ABILITY, OF ALL THE PROPERTY LIABLE TO TAXATION IN THE TAXING DISTRICT IN WHICH I AM THE ASSESSOR AND THAT I HAVE VALUED THE SAME, WITHOUT FAVOR OR PARTIALITY, AND HAVE MADE SUCH DEDUCTIONS ONLY FOR DEBT AND EXEMPTIONS AS ARE PRESCRIBED BY LAW.

Electronically Signed

ASSESSOR

SWORN AND SUBSCRIBED BEFORE ME THIS DAY OF 03/24/25

*William M. Palumbo*



*Paul F. Layton*

COUNTY TAX ADMINISTRATOR

THIS IS TO CERTIFY THAT THE ABOVE ADDED AND OMITTED LISTS ARE A TRUE AND COMPLETE RECORD OF THE ADDED AND OMITTED TAXES ASSESSED FOR THE YEAR 2024 IN THE TAXING DISTRICT OF RIDGEWOOD VILLAGE IN THE COUNTY OF BERGEN

COMMISSIONERS' SIGNATURES:

*Heath Colburn*

*Steve V. Salinas*

*Christopher W. Eilat*

*[Signature]*

*[Signature]*

*[Signature]*

51 RIDGEWOOD VILLAGE		BREAKDOWN OF ADDED, OMITTED & ROLLBACK TAXES				02 BERGEN	
	ASSESSED VALUATIONS	TOTAL AMOUNT OF TAXES	TOTAL TAXES DUE COUNTY	TAXES DUE MUN OPEN SP	TAXES DUE MUN LIBRARY	BALANCE DUE DISTRICT	
2020 OMIT-ASSMT	0	.00	.00	.00	.00	.00	
2021 OMIT-ASSMT	0	.00	.00	.00	.00	.00	
2022 OMIT-ASSMT	0	.00	.00	.00	.00	.00	
2023 OMIT-ASSMT	0	.00	.00	.00	.00	.00	
2024 OMIT-ASSMT	0	.00	.00	.00	.00	.00	
2020 RLBK ASSMT	0	.00	.00	.00	.00	.00	
2021 RLBK ASSMT	0	.00	.00	.00	.00	.00	
2022 RLBK ASSMT	0	.00	.00	.00	.00	.00	
2023 RLBK ASSMT	0	.00	.00	.00	.00	.00	
2024 RLBK ASSMT	0	.00	.00	.00	.00	.00	
2023 ADDED ASSMT	0	.00	.00	.00	.00	.00	
2024 ADDED ASSMT	129,857,965	3,725,625.10	428,531.40	6,492.99	61,033.28	3,229,567.43	
2023 OM/AD ASSMT	0	.00	.00	.00	.00	.00	
<b>** TOTAL **</b>	<b>129,857,965</b>	<b>3,725,625.10</b>	<b>428,531.40</b>	<b>6,492.99</b>	<b>61,033.28</b>	<b>3,229,567.43</b>	


I, **WILLIAM M. PALUMBO**, ASSESSOR OF RIDGEWOOD VILLAGE DO SWEAR (OR AFFIRM) THAT THE FOREGOING LIST CONTAINS THE VALUATIONS MADE BY ME, TO THE BEST OF MY ABILITY, OF ALL THE PROPERTY LIABLE TO TAXATION IN THE TAXING DISTRICT IN WHICH I AM THE ASSESSOR AND THAT I HAVE VALUED THE SAME, WITHOUT FAVOR OR PARTIALITY, AND HAVE MADE SUCH DEDUCTIONS ONLY FOR DEBT AND EXEMPTIONS AS ARE PRESCRIBED BY LAW.

Electronically Signed

ASSESSOR

SWORN AND SUBSCRIBED BEFORE ME THIS DAY OF 03/24/25

*[Signature]*



*[Signature]*

COUNTY TAX ADMINISTRATOR

COMMISSIONERS' SIGNATURES:

*[Signature]*

*[Signature]*

*[Signature]*

*[Signature]*

*[Signature]*

*[Signature]*

## TABLE OF AGGREGATES, ADDED ASSESSMENTS

I, (WE,) WILLIAM M. PALUMBO


ASSESSOR(S)

OF RIDGEWOOD VILLAGE DO SWEAR (OR AFFIRM)  
 THAT THE FOREGOING LIST CONTAINS THE VALUATIONS MADE BY ME (US),  
 TO THE BEST OF MY (OUR) ABILITY, OF ALL THE PROPERTY LIABLE TO  
 TAXATION IN THE TAXING DISTRICT IN WHICH I AM (WE ARE) THE  
 ASSESSOR(S) AND THAT I (WE) HAVE VALUED THE SAME, WITHOUT FAVOR  
 OR PARTIALITY, AND HAVE MADE SUCH DEDUCTIONS ONLY FOR DEBT AND  
 EXEMPTIONS AS ARE PRESCRIBED BY LAW.

Electronically Signed

ASSESSOR(S)

SWORN AND SUBSCRIBED BEFORE ME, THIS  
 DAY OF 03/24/25

## SUMMARY OF ADDED ASSESSMENTS AND APPORTIONMENT OF TAXES

	2023	2024
ADDED ASSESSED VALUATION OF LAND		8,031,500
ADDED ASSESSED VALUATION OF BUILDINGS		191,707,400
TOTAL VALUE OF ADDED ASSESSMENTS		199,738,900
TOTAL VALUE OF PRORATED ASSESSMENTS		129,857,965
REAL PROP TAX RATE PER \$100 VALUATION	\$2.804	\$2.869
TOTAL TAXES ON ADDED ASSESSMENTS	.00	3,725,625.10
VETERANS & SENIOR CITIZEN DEDUCTIONS	\$ .00	\$ .00
NET TAXES ON ADDED ASSESSMENTS	.00	3,725,625.10

## AMOUNT DUE COUNTY, FEB. 15, 2025 AT:

COUNTY RATE:	2023	\$ .303 PER \$100	\$ .00		\$ .00
	2024	\$ .315 PER \$100	\$ .00	\$409,052.65	\$2.65
CTY LIBRARY RATE:	2023	\$ .000 PER \$100	\$ .00		\$ .00
	2024	\$ .000 PER \$100	\$ .00		\$ .00
CTY HEALTH RATE:	2023	\$ .000 PER \$100	\$ .00		\$ .00
	2024	\$ .000 PER \$100	\$ .00		\$ .00
CTY OPEN SP RATE:	2023	\$ .014 PER \$100	\$ .00		\$ .00
	2024	\$ .015 PER \$100	\$ .00	\$19,478.75	
MUN OPEN SP RATE:	2023	\$ .005 PER \$100	\$ .00		\$ .00
	2024	\$ .005 PER \$100	\$ .00	\$6,492.99	
MUN LIBRARY RATE:	2023	\$ .043 PER \$100	\$ .00		\$ .00
	2024	\$ .047 PER \$100	\$ .00	\$61,033.28	

TOTAL DUE COUNTY	\$ .00	\$428,531.40
TOTAL DUE MUNICIPALITY	\$ .00	\$3,297,093.70

THIS IS TO CERTIFY THAT THE FOREGOING ADDED ASSESSMENTS LIST  
 IS A TRUE AND COMPLETE RECORD OF THE ADDED TAXES ASSESSED FOR THE  
 YEAR 2024, IN THE TAXING DISTRICT OF RIDGEWOOD VILLAGE

COUNTY OF BERGEN

ATTEST:



COUNTY TAX ADMINISTRATOR



PRESIDENT