

Block No. Lot No. Qualification Account No.	Land Dimensions Building Description Additional Lots Acreage	Prop. Class	Owner's Name Address City State Property Location	Billing Code Zip Code	Land Improvements Exemption Net Total	# M	Compl. Mo. Day	Prorated Assessment	Total Real Property Tax	Special Tax	Net Amount of Tax
7 13 000612	INT RENOS	2	QUINTANA, JOHAN & PEREZ, CARMEN 27 WALLINGTON AVE WALLINGTON, NJ 27 WALLINGTON AVENUE	00000 07057	0 48500 48500	11	01 01	44458	151202		151202
8 17 000850	ADD/BATH/AC	2	PYRYT, PAWEŁ&WROBL, K N/K/A K. PYRYT 15 HALSTEAD AVENUE WALLINGTON, NJ 15 HALSTEAD AVENUE	00000 07057	0 44700 44700	04	08 01	14900	50675		50675
12 35 001340	BATH RENO	2	VEAL, WILLIAM N & CAPERS, ELISHA C 54 ANDERSON AVE WALLINGTON, NJ 54 ANDERSON AVENUE	00000 07057	0 3000 3000	03	09 01	750	2551		2551
14 1 001590	ADD/RENO	2	55 MERCER-WALLINGTON LLC 1116 88TH ST NORTH BERGEN, NJ 55 MERCER STREET	00000 07047	0 120300 120300	04	08 01	40100	136380		136380
15 33 002020	TOTAL RENO	4A	JH 501 LLC 62 WALLINGTON AVE WALLINGTON, NJ 62 WALLINGTON AVENUE	00000 07057	0 129100 129100	05	07 01	53792	182947		182947
20 12 002630	CONV TO 2FAM	2	KONEY, RONALD 10 ROBIN LANE CEDAR GROVE, NJ 93 VAN WINKLE AVENUE	00000 07009	0 94500 94500	09	03 01	70875	241046		241046
21 4 002790	INT RENO/HVAC	2	FERRARI II, VITTORI GEOVANI ETAL 47 MAIN AVE WALLINGTON, NJ 47 MAIN AVENUE	00000 07057	0 56200 56200	08	04 01	37467	127425		127425
24 11 003540	INT RENO	2	GROSSMAN, STEVE & SIMONE, MICHAEL 115 WALLINGTON AVE WALLINGTON, NJ 115 WALLINGTON AVENUE	00000 07057	0 105800 105800	04	08 01	35267	119943		119943
28 6 004390	RENO	4A	RALNETACO LLC 22 MAIN AVENUE WALLINGTON, NJ 22 MAIN AVENUE	00000 07057	0 32300 32300	11	01 01	29608	100697		100697
28 14 004470	INT RENO	2	67 PATERSON AVE REALTY LLC 105 PLAUDERVILLE AVENUE GARFIELD, NJ 73 PATERSON AVENUE	01175 07026	0 51900 51900	07	05 01	30275	102965		102965
35 18 006740	RENOS	2	RANA, VISHALKUMAR & URJA ETALS 26 DANKHOFF AVE WALLINGTON, NJ 26 DANKHOFF AVENUE	00000 07057	0 90000 90000	04	08 01	30000	102030		102030
46 31 009550	CONV TO 2FAM	2	CLARKE, ANDREA 239 HATHAWAY ST WALLINGTON, NJ 239 HATHAWAY STREET	00000 07057	0 34700 34700	10	02 01	28917	98347		98347
47 4.04 009766	INTERIOR RENO	2	STRONG ST REALTY LLC 12 STRONG ST WALLINGTON, NJ 12 STRONG STREET	00000 07057	0 52300 52300	12	12 01	52300	177872		177872
49.03 18 010880	KIT/BATH RENO	2	AMISCULESEI, RADU 425A NINTH ST FAIRVIEW, NJ 18 PULASKI AVENUE	00000 07022	0 17000 17000	12	12 01	17000	57817		57817

Block No. Lot No. Qualification Account No.	Land Dimensions Building Description Additional Lots Acreage	Prop. Class	Owner's Name Address City State Property Location	Billing Code Zip Code	Land Improvements Exemption Net Total	# M	Compl. Mo. Day	Prorated Assessment	Total Real Property Tax	Special Tax	Net Amount of Tax
49.05 1 011030	ADD/RENO	2	KONEFAL, ARTUR & MONIKA RAKOCZY- 3 NARCISSUS DRIVE WALLINGTON, NJ 135 MT PLEASANT AVENUE	00000 07057	0 226000 226000	06	06 01	113000	384313		384313
49.09 25 011870	DECK	2	CENTANNI, LAWRENCE & ZUPANOVICH, J. 65 MT. CEDAR AVE WALLINGTON, NJ 65 MT CEDAR AVENUE	01175 07057	0 1600 1600	03	09 01	400	1360		1360
49.11 7 012400	DECK	2	JANIEC, TERESA & JOSEPH 11 VETERANS CT WALLINGTON, NJ 11 VETERANS COURT	00000 07057	0 1000 1000	03	09 01	250	850		850
49.15 4 013310	KIT/BATH/AC	2	BACIAK, MICHAL & KIELB, AGNIESZKA 68 KOSTER ST WALLINGTON, NJ 68 KOSTER STREET	00000 07057	0 31500 31500	03	09 01	7875	26783		26783
49.15 11 13380	A/C	2	SERAFIN, SYLWESTER 96 KOSTER ST WALLINGTON, NJ 96 KOSTER STREET	00000 07057	0 3700 3700	03	09 01	925	3146		3146
52 3 014410	ATTI RENO	2	BUCKO, FRANCIS 60 ALDEN ST 2ND FL WALLINGTON, NJ 60 ALDEN STREET	00000 07057	0 6100 6100	12	12 01	6100	20746		20746
53.02 3 014650	INTERIOR RENO	2	HWANG, KORRA & WOON SOO 130 MT. PLEASANT AVE WALLINGTON, NJ 130 MT PLEASANT AVENUE	00000 07057	0 97200 97200	06	06 01	48600	165289		165289
53.02 54	POOL	2	GOGAJ, ANISA & CAPRA JR, JAMES A 6 AZALEA DRIVE EAST WALLINGTON, NJ 6 AZALEA DRIVE EAST	00000 07057	0 11900 11900	03	09 01	2975	10118		10118
54 16 015170	DECK	2	BAJEK, EDWARD & MARIA 22 JOHNSON AVE WALLINGTON, NJ 22 JOHNSON AVENUE	00660 07057	0 1200 1200	03	09 01	300	1020		1020
58 33 015800	NEW SINGLE FAM	2	78 JOHNSON LLC 78 JOHNSON AVE WALLINGTON, NJ 78 JOHNSON AVENUE	00000 07057	0 162700 162700	03	09 01	40675	138336		138336
60.01 2 016120	NEW BLDG	4B	SYR GROUP, LLC 85 MOUNT CEDAR AVENUE WALLINGTON, NJ 41 CURIE AVENUE	00000 07057	0 2438400 2438400	12	12 01	2438400	8292998		8292998
61 13 016370	ADD/RENO	2	WANG, JENNIFER & ZHENG, DI FAN 33 VAN DYKE ST WALLINGTON, NJ 33 VAN DYKE STREET	00000 07057	0 260600 260600	06	06 01	130300	443150		443150
61 28.02	DECK	2	FERREIRA, LUIS S & LIDIA 3 JARICO DR WALLINGTON, NJ 3 JARICO DRIVE	00000 07057	0 1000 1000	03	09 01	250	850		850
62.01 13 016630	ADD/RENO	2	ULLOA-JORDAN, KEVIN A 13 FRADKIN ST WALLINGTON, NJ 13 FRADKIN STREET	00000 07057	0 317000 317000	08	04 01	211333	718744		718744

Block No. Lot No. Qualification Account No.	Land Dimensions Building Description Additional Lots Acreage	Prop. Class	Owner's Name Address City State Property Location	Billing Code Zip Code	Land Improvements Exemption Net Total	# M	Compl. Mo. Day	Prorated Assessment	Total Real Property Tax	Special Tax	Net Amount of Tax
62.02 4 016810	INT RENOS	2	LEMA-GUZMAN, MARCIA 3 PLEASANT VIEW TERR WALLINGTON, NJ 3 PLEASANT VIEW TERRACE	00000 07057	0 28600 28600	04	08 01	9533	32422		32422
62.03 18 017250	ADD/RENO	2	ULLAH, NOORIN & CHOWDHURY, SAJED 65 MILLER ST WALLINGTON, NJ 65 MILLER STREET	00000 07057	0 224300 224300	04	08 01	74767	254283		254283
65.01 25 018650	INT RENO	2	ZABLOCKI, EDWARD 37 STEIN AVE WALLINGTON, NJ 37 STEIN AVENUE	00000 07057	0 49400 49400	04	08 01	16467	56004		56004
65.03 8 018960	A/C	2	JAKUPI, REMZI & VIOLCA JAKUPOVIC 36 STEIN AVE WALLINGTON, NJ 36 STEIN AVENUE	00000 07057	0 4700 4700	03	09 01	1175	3996		3996
65.07 4 19440	MINI SPLIT A/C	2	GREENE, ELENA 82 PARK ROW WALLINGTON, NJ 82 PARK ROW	00000 07057	0 5800 5800	04	08 01	1933	6574		6574
65.10 15 019770	RENOS	2	HALILI, SEMRA 11 MADISON HEIGHTS WYCKOFF, NJ 293 MT PLEASANT AVENUE	00000 07481	0 73000 73000	10	02 01	60833	206893		206893
65.10 34 019960	CONV TO 2FAM	2	PUZIO, JACEK 40 BROOK AVE WALLINGTON, NJ 40 BROOK AVENUE	00000 07057	0 184900 184900	12	12 01	184900	628845		628845
70.01 42 020881	BATH REMODEL	2	FERRARA, DAVID & ELIZABETH 47 FRANKLIN AVE WALLINGTON NJ 47 FRANKLIN AVENUE	00240 07057	0 3800 3800	10	02 01	3167	10771		10771
71 32 021860	CONVERT TO APT	4A	WOJDYLAK, ANTONI & BARBARA 312 KIPP AVE ELMWOOD PARK, NJ 465 MAIN AVENUE	00000 07407	0 54200 54200	04	08 01	18067	61446		61446
72 4 021940	BATH ALT	2	FELA, KAREN 368 MAIN AVE WALLINGTON NJ 368 MAIN AVENUE	01977 07057	0 4100 4100	03	09 01	1025	3486		3486

TAXING DISTRICT NO. 65 WALLINGTON

COUNTY NO. 02 BERGEN

NAME OF OWNER ADDITIONAL OWNERS	LIST TYPE	LIST YEAR	PAGE NO.	BLOCK NO.	LOT NO.	LOT QUALIFIC.	ACCT. NO.	-----PROPERTY----- CLASS LOCATION
AMISCULESEI, RADU	ADDED	2024	01	49.03	18		010880	2 18 PULASKI AVENUE
BACIAK, MICHAL & KIELB, AGNIESZKA	ADDED	2024	02	49.15	4		013310	2 68 KOSTER STREET
BAJEK, EDWARD & MARIA	ADDED	2024	02	54	16		015170	2 22 JOHNSON AVENUE
BUCKO, FRANCIS	ADDED	2024	02	52	3		014410	2 60 ALDEN STREET
CENTANNI, LAWRENCE & ZUPANOVICH, J.	ADDED	2024	02	49.09	25		011870	2 65 MT CEDAR AVENUE
CLARKE, ANDREA	ADDED	2024	01	46	31		009550	2 239 HATHAWAY STREET
FELA, KAREN	ADDED	2024	03	72	4		021940	2 368 MAIN AVENUE
FERRARA, DAVID & ELIZABETH	ADDED	2024	03	70.01	42		020881	2 47 FRANKLIN AVENUE
FERRARI II, VITTORI GEOVANI ETAL	ADDED	2024	01	21	4		002790	2 47 MAIN AVENUE
FERREIRA, LUIS S & LIDIA	ADDED	2024	02	61	28.02			2 3 JARICO DRIVE
GOGAJ, ANISA & CAPRA JR, JAMES A	ADDED	2024	02	53.02	54			2 6 AZALEA DRIVE EAST
GREENE, ELENA	ADDED	2024	03	65.07	4		19440	2 82 PARK ROW
GROSSMAN, STEVE & SIMONE, MICHAEL	ADDED	2024	01	24	11		003540	2 115 WALLINGTON AVENUE
HALILI, SEMRA	ADDED	2024	03	65.10	15		019770	2 293 MT PLEASANT AVENUE
HWANG, KORRA & WOON SOO	ADDED	2024	02	53.02	3		014650	2 130 MT PLEASANT AVENUE
JAKUPI, REMZI & VIOLCA JAKUPOVIC	ADDED	2024	03	65.03	8		018960	2 36 STEIN AVENUE
JANIEC, TERESA & JOSEPH	ADDED	2024	02	49.11	7		012400	2 11 VETERANS COURT
JH 501 LLC	ADDED	2024	01	15	33		002020	4A 62 WALLINGTON AVENUE
KONEFAL, ARTUR & MONIKA RAKOCZY-	ADDED	2024	02	49.05	1		011030	2 135 MT PLEASANT AVENUE
KONEY, RONALD	ADDED	2024	01	20	12		002630	2 93 VAN WINKLE AVENUE
LEMA-GUZMAN, MARCIA	ADDED	2024	03	62.02	4		016810	2 3 PLEASANT VIEW TERRACE
PUZIO, JACEK	ADDED	2024	03	65.10	34		019960	2 40 BROOK AVENUE
PYRYT, PAWEŁ&WROBL, K N/K/A K.PYRYT	ADDED	2024	01	8	17		000850	2 15 HALSTEAD AVENUE
QUINTANA, JOHAN & PEREZ, CARMEN	ADDED	2024	01	7	13		000612	2 27 WALLINGTON AVENUE
RALNETACO LLC	ADDED	2024	01	28	6		004390	4A 22 MAIN AVENUE
RANA, VISHALKUMAR & URJA ETALS	ADDED	2024	01	35	18		006740	2 26 DANKHOFF AVENUE
SERAFIN, SYLWESTER	ADDED	2024	02	49.15	11		13380	2 96 KOSTER STREET
STRONG ST REALTY LLC	ADDED	2024	01	47	4.04		009766	2 12 STRONG STREET
SYR GROUP, LLC	ADDED	2024	02	60.01	2		016120	4B 41 CURIE AVENUE
ULLAH, NOORIN & CHOWDHURY, SAJED	ADDED	2024	03	62.03	18		017250	2 65 MILLER STREET
ULLOA-JORDAN, KEVIN A	ADDED	2024	02	62.01	13		016630	2 13 FRADKIN STREET
VEAL, WILLIAM N & CAPERS, ELISHA C	ADDED	2024	01	12	35		001340	2 54 ANDERSON AVENUE
WANG, JENNIFER & ZHENG, DI FAN	ADDED	2024	02	61	13		016370	2 33 VAN DYKE STREET
WOJDYLAK, ANTONI & BARBARA	ADDED	2024	03	71	32		021860	4A 465 MAIN AVENUE
ZABLOCKI, EDWARD	ADDED	2024	03	65.01	25		018650	2 37 STEIN AVENUE
55 MERCER-WALLINGTON LLC	ADDED	2024	01	14	1		001590	2 55 MERCER STREET
67 PATERSON AVE REALTY LLC	ADDED	2024	01	28	14		004470	2 73 PATERSON AVENUE
78 JOHNSON LLC	ADDED	2024	02	58	33		015800	2 78 JOHNSON AVENUE

TAXING DISTRICT NO. 65 WALLINGTON

COUNTY NO. 02 BERGEN

PAGE	ASSESSMENTS				PRORATED	REGULAR	TAXES	
	LAND	IMPROVE	TOTAL				SPECIAL	TOTAL
0001	ADDED 2024 PAGE 0	TOTALS ----- 880,300	880,300		485,709	16,518.97	.00	16,518.97
0002	ADDED 2024 PAGE 0	TOTALS ----- 3,559,900	3,559,900		3,001,383	102,077.03	.00	102,077.03
0003	ADDED 2024 PAGE 0	TOTALS ----- 632,800	632,800		371,867	12,647.20	.00	12,647.20

65 WALLINGTON

02 BERGEN

ADDED ASSESSMENT DISTRICT SUMMARY FOR TAX YEAR 2024

CLASS	COUNT	----- LAND	FULL ASSESSED VALUATION IMPROVMNT EXEMPTNS	----- NET	PRORATED ASSESSMENT	GENERAL TAX RATE	TOTAL TAXES (GENERAL)	TOTAL TAXES (SPECIAL)	TOTAL AMOUNT OF TAXES
1	0	0	0	0	0		.00	.00	.00
2	34	0	2,419,000	2,419,000	1,319,092		44,862.32	.00	44,862.32
3A	0	0	0	0	0		.00	.00	.00
3B	0	0	0	0	0		.00	.00	.00
4A	3	0	215,600	215,600	101,467		3,450.90	.00	3,450.90
4B	1	0	2,438,400	2,438,400	2,438,400		82,929.98	.00	82,929.98
4C	0	0	0	0	0		.00	.00	.00
6A	0	0	0	0	0		.00	.00	.00
6B	0	0	0	0	0		.00	.00	.00
6C	0	0	0	0	0		.00	.00	.00
TOTAL	38	0	5,073,000	5,073,000	3,858,959	3.401	131,243.20	.00	131,243.20

BREAKDOWN OF ADDED, OMITTED & ROLLBACK TAXES

65 WALLINGTON

02 BERGEN

	ASSESSED VALUATIONS	TOTAL AMOUNT OF TAXES	TAXES DUE COUNTY	TAXES DUE CTY LIBRARY	TAXES DUE CTY HEALTH	TAXES DUE CTY OPEN SP	TOTAL TAXES DUE COUNTY
2020 OMIT ASSMT	0	.00	.00	.00	.00	.00	.00
2021 OMIT ASSMT	0	.00	.00	.00	.00	.00	.00
2022 OMIT ASSMT	0	.00	.00	.00	.00	.00	.00
2023 OMIT ASSMT	0	.00	.00	.00	.00	.00	.00
2024 OMIT ASSMT	0	.00	.00	.00	.00	.00	.00
2020 RLBK ASSMT	0	.00	.00	.00	.00	.00	.00
2021 RLBK ASSMT	0	.00	.00	.00	.00	.00	.00
2022 RLBK ASSMT	0	.00	.00	.00	.00	.00	.00
2023 RLBK ASSMT	0	.00	.00	.00	.00	.00	.00
2024 RLBK ASSMT	0	.00	.00	.00	.00	.00	.00
2023 ADDED ASSMT	0	.00	.00	.00	.00	.00	.00
2024 ADDED ASSMT	3,858,959	131,243.20	13,429.19	.00	.00	617.43	14,046.62
2023 OM/AD ASSMT	0	.00	.00	.00	.00	.00	.00
** TOTAL **	3,858,959	131,243.20	13,429.19	.00	.00	617.43	14,046.62

I, **EDMUND BROWN**, ASSESSOR OF WALLINGTON DO SWEAR (OR AFFIRM) THAT THE FOREGOING LIST CONTAINS THE VALUATIONS MADE BY ME, TO THE BEST OF MY ABILITY, OF ALL THE PROPERTY LIABLE TO TAXATION IN THE TAXING DISTRICT IN WHICH I AM THE ASSESSOR AND THAT I HAVE VALUED THE SAME, WITHOUT FAVOR OR PARTIALITY, AND HAVE MADE SUCH DEDUCTIONS ONLY FOR DEBT AND EXEMPTIONS AS ARE PRESCRIBED BY LAW.

Electronically Signed

ASSESSOR

SWORN AND SUBSCRIBED BEFORE ME THIS DAY OF 03/24/25







COUNTY TAX ADMINISTRATOR

THIS IS TO CERTIFY THAT THE ABOVE ADDED AND OMITTED LISTS ARE A TRUE AND COMPLETE RECORD OF THE ADDED AND OMITTED TAXES ASSESSED FOR THE YEAR 2024 IN THE TAXING DISTRICT OF WALLINGTON IN THE COUNTY OF BERGEN

COMMISSIONERS' SIGNATURES:





65 WALLINGTON		BREAKDOWN OF ADDED, OMITTED & ROLLBACK TAXES				02 BERGEN	
	ASSESSED VALUATIONS	TOTAL AMOUNT OF TAXES	TOTAL TAXES DUE COUNTY	TAXES DUE MUN OPEN SP	TAXES DUE MUN LIBRARY	BALANCE DUE DISTRICT	
2020 OMIT-ASSMT	0	.00	.00	.00	.00	.00	
2021 OMIT-ASSMT	0	.00	.00	.00	.00	.00	
2022 OMIT-ASSMT	0	.00	.00	.00	.00	.00	
2023 OMIT-ASSMT	0	.00	.00	.00	.00	.00	
2024 OMIT-ASSMT	0	.00	.00	.00	.00	.00	
2020 RLBK ASSMT	0	.00	.00	.00	.00	.00	
2021 RLBK ASSMT	0	.00	.00	.00	.00	.00	
2022 RLBK ASSMT	0	.00	.00	.00	.00	.00	
2023 RLBK ASSMT	0	.00	.00	.00	.00	.00	
2024 RLBK ASSMT	0	.00	.00	.00	.00	.00	
2023 ADDED ASSMT	0	.00	.00	.00	.00	.00	
2024 ADDED ASSMT	3,858,959	131,243.20	14,046.62	.00	2,006.68	115,189.90	
2023 OM/AD ASSMT	0	.00	.00	.00	.00	.00	
** TOTAL **	3,858,959	131,243.20	14,046.62	.00	2,006.68	115,189.90	


I, **EDMUND BROWN**, ASSESSOR OF WALLINGTON DO SWEAR (OR AFFIRM) THAT THE FOREGOING LIST CONTAINS THE VALUATIONS MADE BY ME, TO THE BEST OF MY ABILITY, OF ALL THE PROPERTY LIABLE TO TAXATION IN THE TAXING DISTRICT IN WHICH I AM THE ASSESSOR AND THAT I HAVE VALUED THE SAME, WITHOUT FAVOR OR PARTIALITY, AND HAVE MADE SUCH DEDUCTIONS ONLY FOR DEBT AND EXEMPTIONS AS ARE PRESCRIBED BY LAW.

Electronically Signed

ASSESSOR

SWORN AND SUBSCRIBED BEFORE ME THIS DAY OF 03/24/25

Edmund Brown



Paul F. Layton

COUNTY TAX ADMINISTRATOR

COMMISSIONERS' SIGNATURES:

Heath Colburn

[Signature]

Steve V. Johnson

[Signature]

Christopher W. Eilat

[Signature]

TABLE OF AGGREGATES, ADDED ASSESSMENTS

I, (WE,) EDMUND BROWN



ASSESSOR(S)

OF WALLINGTON DO SWEAR (OR AFFIRM)
 THAT THE FOREGOING LIST CONTAINS THE VALUATIONS MADE BY ME (US),
 TO THE BEST OF MY (OUR) ABILITY, OF ALL THE PROPERTY LIABLE TO
 TAXATION IN THE TAXING DISTRICT IN WHICH I AM (WE ARE) THE
 ASSESSOR(S) AND THAT I (WE) HAVE VALUED THE SAME, WITHOUT FAVOR
 OR PARTIALITY, AND HAVE MADE SUCH DEDUCTIONS ONLY FOR DEBT AND
 EXEMPTIONS AS ARE PRESCRIBED BY LAW.

Electronically Signed

ASSESSOR(S)

SWORN AND SUBSCRIBED BEFORE ME, THIS
 DAY OF 03/24/25

SUMMARY OF ADDED ASSESSMENTS AND APPORTIONMENT OF TAXES

2023 2024

ADDED ASSESSED VALUATION OF LAND		
ADDED ASSESSED VALUATION OF BUILDINGS		5,073,000
TOTAL VALUE OF ADDED ASSESSMENTS		5,073,000
TOTAL VALUE OF PRORATED ASSESSMENTS		3,858,959
REAL PROP TAX RATE PER \$100 VALUATION	\$3.272	\$3.401
TOTAL TAXES ON ADDED ASSESSMENTS	.00	131,243.20
VETERANS & SENIOR CITIZEN DEDUCTIONS	\$.00	\$.00
NET TAXES ON ADDED ASSESSMENTS	.00	131,243.20

AMOUNT DUE COUNTY, FEB. 15, 2025 AT:

COUNTY RATE:	2023	\$.332 PER \$100	\$.00	
	2024	\$.348 PER \$100	\$.00	\$13,429.19
CTY LIBRARY RATE:	2023	\$.000 PER \$100	\$.00	\$.00
	2024	\$.000 PER \$100	\$.00	\$.00
CTY HEALTH RATE:	2023	\$.000 PER \$100	\$.00	\$.00
	2024	\$.000 PER \$100	\$.00	\$.00
CTY OPEN SP RATE:	2023	\$.015 PER \$100	\$.00	\$.00
	2024	\$.016 PER \$100	\$.00	\$617.43
MUN OPEN SP RATE:	2023	\$.000 PER \$100	\$.00	\$.00
	2024	\$.000 PER \$100	\$.00	\$.00
MUN LIBRARY RATE:	2023	\$.048 PER \$100	\$.00	\$.00
	2024	\$.052 PER \$100	\$.00	\$2,006.68
TOTAL DUE COUNTY			\$.00	\$14,046.62
TOTAL DUE MUNICIPALITY			\$.00	\$117,196.58

THIS IS TO CERTIFY THAT THE FOREGOING ADDED ASSESSMENTS LIST
 IS A TRUE AND COMPLETE RECORD OF THE ADDED TAXES ASSESSED FOR THE
 YEAR 2024, IN THE TAXING DISTRICT OF WALLINGTON

COUNTY OF BERGEN

ATTEST:



COUNTY TAX ADMINISTRATOR



PRESIDENT