

Block No. Lot No. Qualification Account No.	Land Dimensions Building Description Additional Lots Acreage	Prop. Class	Owner's Name Address City State Property Location	Billing Code Zip Code	Land Improvements Exemption Net Total	# M	Compl. Mo. Day	Prorated Assessment	Total Real Property Tax	Special Tax	Net Amount of Tax
109 5 00000156	DG RENO	2	SLOANE, BRUCE T 45 MC KINLEY AVE WESTWOOD, NJ 45 MC KINLEY AVE	00672 07675	0 5000 5000	01	11 01	417	956		956
111 10 00000190	BSMT BATH/OFF.	2	UHL, MAXWELL 49 LINCOLN AVE WESTWOOD, NJ 49 LINCOLN AVE	00000 07675	0 20700 20700	02	10 01	3450	7911		7911
214 3 00000426	BATH RENO	2	REILLY, WILLIAM J.JR. & LAURIE A. 59 CLINTON AVE. WESTWOOD, NJ 59 CLINTON AVE	00660 07675	0 7500 7500	01	11 01	625	1433		1433
404 4 00000773	DUCTLESS A/C	2	EINWOHNER, KRISTIN 117 BEECH ST WESTWOOD, NJ 117 BEECH ST	00672 07675	0 9100 9100	01	11 01	758	1738		1738
505 8 00001063	GENERATOR	2	SOLOW, HARRY III 56 CARDINAL LANE WESTWOOD NJ 56 CARDINAL LANE	00000 07675	0 2800 2800	01	11 01	233	534		534
703 1.01 00003719	FIN BSMT W/BATH	2	REGULY, ALVARO & DEBORA H 26 LAKE ST WESTWOOD, NJ 26 LAKE ST	00660 07675	0 30600 30600	02	10 01	5100	11694		11694
902 21 00001619	KIT RENO	2	BONANNO, TRSTEE MARGARET STOFFEL IT 125 WASHINGTON AVE WESTWOOD, NJ 125 WASHINGTON AVE	00000 07675	0 7000 7000	01	11 01	583	1337		1337
1102 9 00001973	PORTICO	2	WEGMAN, CHAD R & ERINN J 77 O'TOOLE ST WESTWOOD, NJ 77 O'TOOLE ST	00660 07675	0 3400 3400	01	11 01	283	649		649
1201 35 00002156	POOL	2	ALIPUI, DIDIER & RACHEL 88 FOURTH AVE WESTWOOD, NJ 88 FOURTH AVE	00660 07675	0 23300 23300	01	11 01	1942	4453		4453
1408 9 00002542	A/C	2	LITTLETON, JOHN T & CORRINE A 183 LEXINGTON AVE WESTWOOD, NJ 183 LEXINGTON AVE	00597 07675	0 8200 8200	02	10 01	1367	3135		3135
1606 14 00002854	BATH/AC	2	VON LEMBKE, SEAN R. & CLANCY, J. 69 JAMES ST WESTWOOD, NJ 69 JAMES ST	00660 07675	0 36300 36300	02	10 01	6050	13873		13873
2108 5 00003308	KIT RENO	2	THAKKAR, KAUSHIK B & ALKA K 179 BERGENLINE AVE WESTWOOD, NJ 179 BERGENLINE AVE	00660 07675	0 9300 9300	01	11 01	775	1777		1777

Block No. Lot No. Qualification Account No.	Land Dimensions Building Description Additional Lots Acreage	Prop. Class	Owner's Name Address City State Property Location	Billing Code Zip Code	Land Improvements Exemption Net Total	# M	Compl. Mo. Day	Prorated Assessment	Total Real Property Tax	Special Tax	Net Amount of Tax
101 2 00000002	KIT/BATH RENO	2	TIMPANARO, ROSEMARIE 97 GEORGE RD EMERSON, NJ 10 MOUNTAIN AVE	00000 07630	0 62400 62400	09	03 01	46800	102211		102211
102 3 00000015	PATIO	2	SAWYER, MICHAEL P & KRISTEN L 25 MOUNTAIN AVE WESTWOOD, NJ 25 MOUNTAIN AVE	00000 07675	0 1400 1400	10	02 01	1167	2549		2549
102 19 00000031	KIT/BATH RENO	2	DE BELLIS, CIANA R & JIMENEZ, RAUL LEON 72 HILLSIDE AVE WESTWOOD, NJ 72 HILLSIDE AVE	00000 07675	0 30500 30500	05	07 01	12708	27754		27754
109 5 00000156	DG RENO	2	SLOANE, BRUCE T 45 MC KINLEY AVE WESTWOOD, NJ 45 MC KINLEY AVE	00672 07675	0 5000 5000	12	12 01	5000	10920		10920
111 10 00000190	BSMT BATH/OFF.	2	UHL, MAXWELL 49 LINCOLN AVE WESTWOOD, NJ 49 LINCOLN AVE	00000 07675	0 20700 20700	12	12 01	20700	45209		45209
111 11 00000191	MUDROOM	2	THOMAS, RICHARD 26 STEUBEN AVE WESTWOOD, NJ 26 STEUBEN AVE	00000 07675	0 15100 15100	05	07 01	6292	13742		13742
112 16 00000215	SIDING	2	AMADIZ, JORGE & APONTE, LUIS 234 WASHINGTON AVE WESTWOOD, NJ 234 WASHINGTON AVE	00000 07675	0 20700 20700	05	07 01	8625	18837		18837
212 7 00000401	INT RENO	2	HEFETZ, GILAD 27 WHEELER AVE WESTWOOD, NJ 27 WHEELER AVE	00000 07675	0 105000 105000	06	06 01	52500	114660		114660
213 11 00000423	GAS FP	2	HUNZIKER, ROLAND & JOANNE 48 WESTERVELT AVENUE WESTWOOD, NJ 48 WESTERVELT PLAC	02640 07675	0 2600 2600	05	07 01	1083	2365		2365
214 2 00000425	DUCTLESS A/C	2	CHIA, ALEXANDER & BRIANNA 65 CLINTON AVE WESTWOOD, NJ 65 CLINTON AVE	00000 07675	0 11700 11700	05	07 01	4875	10647		10647
214 3 00000426	BATH RENO	2	REILLY, WILLIAM J. JR. & LAURIE A. 59 CLINTON AVE. WESTWOOD, NJ 59 CLINTON AVE	00660 07675	0 7500 7500	12	12 01	7500	16380		16380
301 14 00000469	RENO	2	SABOGAL, EVERT J ETAL 456 LAFAYETTE AVE WESTWOOD, NJ 456 LAFAYETTE AVE	00000 07675	0 106900 106900	08	04 01	71267	155647		155647
302 48 00000526	DECK/PERGOLA	2	DICKINSON, JOHNSTON L & KRYSTINA P 22 OAKLAND AVE WESTWOOD, NJ 22 OAKLAND AVE	00000 07675	0 15900 15900	05	07 01	6625	14469		14469
303 3 00000533	KIT RENO/AC	2	PAPADOPOULOS, DIMITRIOS S & GAUB, K 3 NEWARK AVE WESTWOOD, NJ 3 NEWARK AVE	00660 07675	0 21800 21800	05	07 01	9083	19837		19837

Block No. Lot No. Qualification Account No.	Land Dimensions Building Description Additional Lots Acreage	Prop. Class	Owner's Name Address City State Property Location	Billing Code Zip Code	Land Improvements Exemption Net Total	# M	Compl. Mo. Day	Prorated Assessment	Total Real Property Tax	Special Tax	Net Amount of Tax
303 34 00000564	ENCL PORCH	2	CELIKBAS, ATILLA 248 DAVID HOOPER PL WESTWOOD, NJ 248 DAVID HOOPER P	00660 07675	0 11300 11300	12	12 01	11300	24679		24679
304 9 00000574	NEW 2FIX	2	KHURGIN, ALEXANDER & DJAVAHERIAN, NEDA 68 BOULEVARD WESTWOOD, NJ 68 BOULEVARD	00000 07675	0 6200 6200	12	12 01	6200	13541		13541
305 7 00000583	ADD/ALT	2	HORTON, MICHAEL & SUZANNE 52 EIGHTH AVE WESTWOOD, NJ 52 EIGHTH AVE	00000 07675	0 422400 422400	09	03 01	316800	691891		691891
306 1 00000590	2ND FLR BATH	2	SANGASTIANO, DAVID & COMANDA, DONNA 3 EIGHTH AVE WESTWOOD, NJ 3 EIGHTH AVE	00000 07675	0 8100 8100	12	12 01	8100	17690		17690
306 12 00000601	SPLIT A/C	2	PHAYRE, WILLIAM C. & ARLENE M. 27 STRATTON AVE. WESTWOOD, NJ 27 STRATTON AVE	00000 07675	0 4300 4300	03	09 01	1075	2348		2348
403 4 00000751	GENERATOR	2	VOGEL, LINDA DIANE 47 ASH ST WESTWOOD, NJ 47 ASH ST	00000 07675	0 2700 2700	05	07 01	1125	2457		2457
403 16 00000763	DUCTLESS A/C	2	PITON, ZDRAVKO & ANN 24 PARSONS CT. MAHWAH, NJ 20 BEECH ST	00000 07430	0 6700 6700	05	07 01	2792	6098		6098
404 4 00000773	DUCTLESS A/C	2	EINWOHNER, KRISTIN 117 BEECH ST WESTWOOD, NJ 117 BEECH ST	00672 07675	0 9100 9100	12	12 01	9100	19874		19874
405 6 00000799	GENERATOR	2	MORRISON, THOMAS E (V) & LINDA A 45 BEECH ST WESTWOOD NJ 45 BEECH ST	00000 07675	0 2800 2800	05	07 01	1167	2549		2549
405 23.01 00003739	POOL/KIT/FP	2	DAMATO, TIFFANY 56 CYPRESS ST WESTWOOD, NJ 56 CYPRESS ST	00660 07675	0 40500 40500	05	07 01	16875	36855		36855
406 12.01 00003610	NEW BATH	2	MCKAY, JOANNE ETAL 11 CHAPPY CT WESTWOOD, NJ 11 CHAPPY COURT	00000 07675	0 6900 6900	10	02 01	5750	12558		12558
408 10 00000858	BATHS/GENERATOR	2	MRSICH, GEORGE M & KAREN M 49 CYPRESS ST WESTWOOD, NJ 49 CYPRESS ST	00660 07675	0 12900 12900	04	08 01	4300	9391		9391
408 12 00000860	GENERATOR	2	MAJERSKY, DAMIAN & KRISTEN M SWEENEY 37 CYPRESS STREET WESTWOOD, NJ 37 CYPRESS ST	00597 07675	0 2800 2800	05	07 01	1167	2549		2549
409 9 00000888	ATTIC/RENO	2	COOPER, GAVIN J & LAURA A 34 CLAIRMONT AVE WESTWOOD, NJ 34 CLAIRMONT AVE	00672 07675	0 90300 90300	04	08 01	30100	65738		65738

Block No. Lot No. Qualification Account No.	Land Dimensions Building Description Additional Lots Acreage	Prop. Class	Owner's Name Address City State Property Location	Billing Code Zip Code	Land Improvements Exemption Net Total	# M	Compl. Mo. Day	Prorated Assessment	Total Real Property Tax	Special Tax	Net Amount of Tax
410 4 00000900	BATH RENO	2	CUE, LOUISE A TRUSTEE 35 CLAIRMONT AVE WESTWOOD, NJ 35 CLAIRMONT AVE	00000 07675	0 5300 5300	05	07 01	2208	4822		4822
411 7 00000931	2 BATH RENO	2	SOZIO, OLIVIA ANN 99 WEST END AVE WESTWOOD, NJ 99 WEST END AVE	00000 07675	0 7600 7600	04	08 01	2533	5532		5532
501 17 00000957	ADD/ALT	2	HUGERICH, WALTER J & FLORENCE A 59 WEST END AVE WESTWOOD, NJ 59 WEST END AVE	00660 07675	0 203400 203400	04	08 01	67800	148075		148075
501 21 00000961	KIT RENO	2	DEHANN, JERI 16 LAKE DR WESTWOOD, NJ 16 LAKE DR	00660 07675	0 15900 15900	05	07 01	6625	14469		14469
503 37 00001006	GENERATOR	2	LAMOTTA, BRIAN & CHRISTINE 26 STEINBACK PLACE WESTWOOD, NJ 26 STEINBACH PLACE	00597 07675	0 2800 2800	05	07 01	1167	2549		2549
504 20 00001032	BATH RENO	2	RALSTON, SAMUEL & CARRIE 21 LAKE DR WESTWOOD, NJ 21 LAKE DR	00000 07675	0 3700 3700	04	08 01	1233	2693		2693
505 8 00001063	GENERATOR	2	SOLOW, HARRY III 56 CARDINAL LANE WESTWOOD NJ 56 CARDINAL LANE	00000 07675	0 2800 2800	12	12 01	2800	6115		6115
602 3.02 00003714	GENERATOR/BSMT	2	DEL CORRAL, CHRISTOPHER & KAITLYN 36 LAFAYETTE AVE WESTWOOD, NJ 36 LAFAYETTE AVENUE	00000 07675	0 38000 38000	05	07 01	15833	34579		34579
701 14 C4300 00001185	BATH UPD	2	GRAY, DEBORAH 540 FAIRVIEW AVE #300 WESTWOOD, NJ 540 FAIRVIEW AVE 300	00660 07675	0 1500 1500	04	08 01	500	1092		1092
701 14 C5114 00001212	BATH RENO	2	NASUTI, SUSAN 550 FAIRVIEW AVE #114 WESTWOOD, NJ 550 FAIRVIEW AVE 114	00660 07675	0 3200 3200	10	02 01	2667	5825		5825
703 1.01 00003719	FIN BSMT W/BATH	2	REGULY, ALVARO & DEBORA H 26 LAKE ST WESTWOOD, NJ 26 LAKE ST	00660 07675	0 30600 30600	12	12 01	30600	66830		66830
704 15 00001282	GENERATOR	2	SILLPSITTE, SUPATTRA & PLANKER, ROB 498 KINDERKAMACK RD WESTWOOD, NJ 498 KINDERKAMACK R	00660 07675	0 2800 2800	12	12 01	2800	6115		6115
706 1 00001304	MINI SPLIT A/C	2	QUINONES, DAVID J 1 GROVE ST WESTWOOD, NJ 1 GROVE ST	00660 07675	0 10500 10500	06	06 01	5250	11466		11466
708 12 00001346	KIT RENO	2	BEACH, JEANELLE & ROHIN ROBERT 47 LAKE ST WESTWOOD, NJ 47 LAKE ST	00000 07675	0 7600 7600	04	08 01	2533	5532		5532

Block No. Lot No. Qualification Account No.	Land Dimensions Building Description Additional Lots Acreage	Prop. Class	Owner's Name Address City State Property Location	Billing Code Zip Code	Land Improvements Exemption Net Total	# M	Compl. Mo. Day	Prorated Assessment	Total Real Property Tax	Special Tax	Net Amount of Tax
709 11 00001361	BATH RENO	2	CROCKER, DAVID S & NORMA D 444 KINDERKAMACK ROAD WESTWOOD, NJ 444 KINDERKAMACK R	00660 07675	0 7700 7700	04	08 01	2567	5606		5606
710 2 00001368	BATH RENO	2	SANDT, GERARD & AXELLE W 397 KINDERKAMACK RD WESTWOOD, NJ 397 KINDERKAMACK R	00000 07675	0 3800 3800	05	07 01	1583	3457		3457
710 16 00001382	KIT ALT	2	MARA, KEVIN M & MARIA BLANDINA TY 101 LAKE ST WESTWOOD, NJ 101 LAKE ST	00660 07675	0 9200 9200	03	09 01	2300	5023		5023
710 18 00001384	ADD/RENO	2	ROZUM JR, DOUGLAS & JAYNE 111 LAKE STREET WESTWOOD, NJ 111 LAKE ST	00000 07675	0 110000 110000	04	08 01	36667	80081		80081
801 9 00001400	ADDITION	2	GORMAN, BRIAN 500 CENTER AVENUE #223 WESTWOOD, NJ 5 HARVARD PLACE	00660 07675	0 100800 100800	10	02 01	84000	183456		183456
802 5 00001423	NEW DG W/OFFICE	4A	CAPASSO, ANTHONY & MICHELLE M 328 COLONIAL BLVD WASHINGTON, NJ 577 BROADWAY	00000 07676	0 109500 109500	10	02 01	91250	199290		199290
808 3 00001502	ADDITION	4A	301 CENTER PROPERTY LLC 263 CENTER AVENUE WESTWOOD, NJ 287 CENTER AVE	01557 07675	0 82000 82000	11	01 01	75167	164165		164165
808 7 00001506	KIT/AC	2	WALL, MARTIN & CYNTHIA 369 CENTER AVE WESTWOOD, NJ 369 CENTER AVE	00000 07675	0 31700 31700	04	08 01	10567	23078		23078
902 21 00001619	KIT RENO	2	BONANNO, TRSTEE MARGARET STOFFEL IT 125 WASHINGTON AVE WESTWOOD, NJ 125 WASHINGTON AVE	00000 07675	0 7000 7000	12	12 01	7000	15288		15288
902 59 00001655	ADD/ALT	2	BORELLA, MATTHEW & ROBYN 52 BOULEVARD WESTWOOD, NJ 52 BOULEVARD	00660 07675	0 97800 97800	05	07 01	40750	88998		88998
914 8 C721 00003598	KIT RENO	2	HAN, SANG WON & KYUNG, EUN NA 721 CAMPBELL PL WESTWOOD, NJ 721 CAMPBELL PL	00000 07675	0 8600 8600	05	07 01	3583	7825		7825
914 8 C870 00003599	KIT RENO	2	GOLDBERG, RICHARD 154 BEVERLY RD HAWTHORNE, NJ 470 FOURTH AVE	00000 07506	0 6100 6100	04	08 01	2033	4440		4440
915 1 C311 00003574	BATH RENO	2	JANG, ANNA & MOON, MICHAEL 11 STAPLES DR WESTWOOD, NJ 11 STAPLES DR	00000 07675	0 8700 8700	08	04 01	5800	12667		12667
915 7 00001777	KIT/BSMT RENO	2	GREEN, JAMES & CHRISTINE 507 FOURTH AVE WESTWOOD, NJ 507 FOURTH AVE	00000 07675	0 30200 30200	07	05 01	17617	38476		38476

Block No. Lot No. Qualification Account No.	Land Dimensions Building Description Additional Lots Acreage	Prop. Class	Owner's Name Address City State Property Location	Billing Code Zip Code	Land Improvements Exemption Net Total	# M	Compl. Mo. Day	Prorated Assessment	Total Real Property Tax	Special Tax	Net Amount of Tax
916 1 00001787	A/C	2	FREUDENBERG, DEBRA 247 DIANE PL PARAMUS, NJ 139 THIRD AVE	00000 07652	0 7900 7900	07	05 01	4608	10064		10064
916 13 00001797	HVAC	2	CHOWDHURY, MOHAMED S PO BOX 453 RUTHERFORD, NJ 189 THIRD AVE	00660 07020	0 9000 9000	04	08 01	3000	6552		6552
916 31 00001815	KIT RENO	2	WHYARD, JASON W & LESLEY 44 MILL ST WESTWOOD, NJ 44 MILL ST	00660 07675	0 7900 7900	04	08 01	2633	5750		5750
1004 1 00001847	BATH REMODEL	2	JAMESON, ANDREW JOHN & DIANE A KING 163 PROSPECT AVE WESTWOOD, NJ 163 PROSPECT AVE	00660 07675	0 4200 4200	03	09 01	1050	2293		2293
1005 6 00001862	ADDITION/KIT	2	DUGGAN, TOM 411 FOURTH AVE WESTWOOD, NJ 411 FOURTH AVE	00000 07675	0 58400 58400	08	04 01	38933	85030		85030
1005 15 00001871	FIN BSMT	2	YOUNG, PRESTON 67 MILL STREET WESTWOOD, NJ 67 MILL ST	00000 07675	0 16800 16800	04	08 01	5600	12230		12230
1005 18 00001874	BATH RENO	2	RIVERS, JAMES O & GABRIELLE N 116 THIRD AVE WESTWOOD, NJ 116 THIRD AVE	00000 07675	0 9100 9100	04	08 01	3033	6624		6624
1007 20 00001929	BATH/DECK	2	BARTLETT, JONATHAN R & JULIA P 56 GOODWIN TERR WESTWOOD, NJ 56 GOODWIN TERR	00000 07675	0 5500 5500	04	08 01	1833	4003		4003
1008 15 00001956	DECK	2	FERATI, LAURETA & MECI, ALBAN 30 THIRD AVE WESTWOOD, NJ 30 THIRD AVE	00000 07675	0 3200 3200	07	05 01	1867	4078		4078
1101 2.01 00003726	DECK	2	DOMBKOWSKI, EDWARD J & MAUREEN A 246 FOURTH AVENUE WESTWOOD, NJ 246 FOURTH AVENUE	07675	0 7800 7800	04	08 01	2600	5678		5678
1102 2 00001966	KIT/BATHS	2	PAULINO, RAMONA & ROMERO, MARIO 51 O'TOOLE ST WESTWOOD, NJ 51 O'TOOLE ST	00000 07675	0 61100 61100	04	08 01	20367	44482		44482
1102 9 00001973	PORTICO	2	WEGMAN, CHAD R & ERINN J 77 O'TOOLE ST WESTWOOD, NJ 77 O'TOOLE ST	00660 07675	0 3400 3400	12	12 01	3400	7426		7426
1102 21 00001985	BATH RENO	2	HERNANDEZ, GABRIEL & DENISE C 46 MEADOW RD WESTWOOD, NJ 46 MEADOW RD	00660 07675	0 9800 9800	04	08 01	3267	7135		7135
1103 22 00002012	BSMT FIN	2	COSGROVE, SEAN & KELLY 63 WHALEN COURT WESTWOOD, NJ 63 WHALEN COURT	00000 07675	0 10900 10900	12	12 01	10900	23806		23806

Block No. Lot No. Qualification Account No.	Land Dimensions Building Description Additional Lots Acreage	Prop. Class	Owner's Name Address City State Property Location	Billing Code Zip Code	Land Improvements Exemption Net Total	# M	Compl. Mo. Day	Prorated Assessment	Total Real Property Tax	Special Tax	Net Amount of Tax
1103 36 00002026	3FIX TO 2FIX	2	TIFILIO, NICOLE & PEDUTO, JOSEPH 14 GRITMAN COURT WESTWOOD, NJ 14 GRITMAN COURT	00672 07675	0 3800 3800	04	08 01	1267	2767		2767
1201 35 00002156	POOL	2	ALIPUI, DIDIER & RACHEL 88 FOURTH AVE WESTWOOD, NJ 88 FOURTH AVE	00660 07675	0 23300 23300	12	12 01	23300	50887		50887
1204 5 00002196	ADD/RENO/DECK	2	PICINIC, FRANK & EVETTE 611 WARD AVE WESTWOOD, NJ 611 WARD AVE	00672 07675	0 62200 62200	04	08 01	20733	45281		45281
1206 6 00002234	REHAB KIT	2	24 DOGWOOD COURT CO. 24 DOGWOOD CT WESTWOOD, NJ 24 DOGWOOD COURT	00000 07675	0 11000 11000	04	08 01	3667	8009		8009
1206 36 00002264	KIT/OUTDR FP	2	MOORE, GLENN CASTLE & PATRICIA 649 ACKERMAN AVE WESTWOOD, NJ 649 ACKERMAN AVE	00000 07675	0 21200 21200	04	08 01	7067	15434		15434
1206 47 00002275	GAS FP	2	BOSCHERT, KENNETH & PAMELA V. 14 SEALY ST WESTWOOD NJ 14 SEALY ST	00660 07675	0 2300 2300	04	08 01	767	1675		1675
1206 48 00002276	A/C	2	ZIEGLER, SUZANNE TRSTE 658 REPETTI STREET WWSTWOOD, NJ 658 REPETTI ST	00672 07675	0 5400 5400	04	08 01	1800	3931		3931
1210 2 00002305	BATH RENOS	2	RUCCI, JOSEPH H ETAL 25 ADDICKS RD WESTWOOD, NJ 25 ADDICKS RD	00000 07675	0 6800 6800	04	08 01	2267	4951		4951
1211 10 00002320	HOUSE RENOS	2	READIE, LORRAINE R & COYLE, CIARAN 9 GLENN CT WESTWOOD, NJ 621 REPETTI ST	00000 07675	0 80700 80700	04	08 01	26900	58750		58750
1302 5 00002330	KIT RENO	2	MADANS, ANDREW & QUYNH 44 DEAN ST WESTWOOD, NJ 44 DEAN ST	00000 07675	0 12900 12900	11	01 01	11825	25826		25826
1302 8 00002333	BATH RENO	2	PERTUZ, STEVEN D & DENISE 16 BENSON AVENUE WESTWOOD, NJ 16 BENSON AVE	07675	0 7900 7900	04	08 01	2633	5750		5750
1401 18 00002431	A/C	2	VOGEL, THOMAS M & ALLISYN L 12 HOYER AVENUE WESTWOOD, NJ 12 HOYER AVE	00000 07675	0 9100 9100	04	08 01	3033	6624		6624
1402 7 00002439	ADD/RENO	2	DREW, CHRISTOPHER & SHERYL L 41 HOYER AVE WESTWOOD, NJ 41 HOYER AVE	00660 07675	0 140400 140400	10	02 01	117000	255528		255528
1402 8 00002440	ADD/ALT	2	TRAINA, BRANDON & ALEXANDRA M 59 BRYANT PLACE WESTWOOD, NJ 59 BRYANT PLACE	00000 07675	0 202100 202100	04	08 01	67367	147130		147130

Block No. Lot No. Qualification Account No.	Land Dimensions Building Description Additional Lots Acreage	Prop. Class	Owner's Name Address City State Property Location	Billing Code Zip Code	Land Improvements Exemption Net Total	# M	Compl. Mo. Day	Prorated Assessment	Total Real Property Tax	Special Tax	Net Amount of Tax
1404 11 00002465	ADD/RENO	2	KO, PETER M & ALISON M 35 BOGERT PL WESTWOOD, NJ 35 BOGERT PLACE	00000 07675	0 307700 307700	04	08 01	102567	224006		224006
1404 23 00002476	DUCTLESS A/C	2	GOW, TIMOTHY W & DENISE 32 HARRINGTON AVE WESTWOOD, NJ 32 HARRINGTON AVE	00000 07675	0 6500 6500	04	08 01	2167	4733		4733
1408 9 00002542	A/C	2	LITTLETON, JOHN T & CORRINE A 183 LEXINGTON AVE WESTWOOD, NJ 183 LEXINGTON AVE	00597 07675	0 8200 8200	12	12 01	8200	17909		17909
1409 16 00002575	FIN BSMT	2	COSTA, DANIEL & VIANA, ARTHUR P 33 HIGH ST WESTWOOD, NJ 33 HIGH ST	00000 07675	0 41400 41400	09	03 01	31050	67813		67813
1501 3 00002584	NEW (2) 2FAMS	2	WESTWOOD INVESTMENTS LLC 17-01 POLLITT DR FAIR LAWN, NJ 49 FAIRVIEW AVE	00000 07410	0 1664000 1664000	08	04 01	1109333	2422783		2422783
1502 9 00002596	BATH RENO	2	BURKE WILLIAMS, SHEENA (M BURKE) ETAL 67 BERGEN ST WESTWOOD, NJ 67 BERGEN ST	00660 07675	0 7800 7800	04	08 01	2600	5678		5678
1504 9 00002636	BSMT RENO/FP	2	LEGRECA, MATTHEW & DEIDRA J 19 LOWELL ST WESTWOOD, NJ 19 LOWELL ST	00000 07675	0 41400 41400	04	08 01	13800	30139		30139
1505 4 00002645	A/C	2	FITZPATRICK, SEAN ROBERT ETAL 127 ROOSEVELT AVE WESTWOOD, NJ 127 ROOSEVELT AVE	00000 07675	0 8400 8400	03	09 01	2100	4586		4586
1507 16 00002681	A/C	2	AMODEO, CHRISTINE 44 PALM ST WESTWOOD, NJ 44 PALM ST	00000 07675	0 4600 4600	04	08 01	1533	3348		3348
1603 5 00002797	BATH REN/GAS FP	2	GONCI, ANDREW & CHRISTA L 5 GOODWIN TERR WESTWOOD, NJ 5 GOODWIN TERR	00660 07675	0 26200 26200	09	03 01	19650	42916		42916
1604 2 00002806	ADD/ALT	2	LEONARD, MARK R & RACHEL A TRUSTEES 109 GOODWIN TERR WESTWOOD, NJ 109 GOODWIN TERR	00000 07675	0 181300 181300	04	08 01	60433	131986		131986
1606 8 00002848	BSMT RENO/3FIX	2	RODDY, JOSEPH & SHERYL 93 JAMES ST WESTWOOD, NJ 93 JAMES ST	00000 07675	0 11500 11500	09	03 01	8625	18837		18837
1606 14 00002854	BATH/AC	2	VON LEMBKE, SEAN R. & CLANCY, J. 69 JAMES ST WESTWOOD, NJ 69 JAMES ST	00660 07675	0 36300 36300	12	12 01	36300	79279		79279
1606 35 00002875	GARAGE	2	ROBLES, JOSE L JR & LAURA 39 PROSPECT AVE WESTWOOD, NJ 39 PROSPECT AVE	00660 07675	0 23800 23800	07	05 01	13883	30320		30320

Block No. Lot No. Qualification Account No.	Land Dimensions Building Description Additional Lots Acreage	Prop. Class	Owner's Name Address City State Property Location	Billing Code Zip Code	Land Improvements Exemption Net Total	# M	Compl. Mo. Day	Prorated Assessment	Total Real Property Tax	Special Tax	Net Amount of Tax
1607 9 00002894	ADD/KIT	2	FLANAGAN, ROBYN & CHRISTOPHER 47 KINGSBERRY AVE WESTWOOD, NJ 47 KINGSBERRY AVE	00000 07675	0 57300 57300	04	08 01	19100	41714		41714
1607 18 00002903	RENO	2	DENNEHY, JR. JOHN & SHERI AVELLA 40 LESTER AVE WESTWOOD, NJ 40 LESTER AVE	00660 07675	0 108100 108100	05	07 01	45042	98372		98372
1702 7 00002963	DECK	2	CREDLE, LUEVENIA & MAYO 156 SAND RD WESTWOOD, NJ 156 SAND RD	00000 07675	0 7200 7200	07	05 01	4200	9173		9173
1803 3 00003016	KIT RENO	2	LORENZ, MICHAEL R & ALISON 15 LEXINGTON AVE WESTWOOD, NJ 15 LEXINGTON AVE	00660 07675	0 8800 8800	10	02 01	7333	16015		16015
1805 4 C101 00003662	BATH RENO	2	GILSEN, WILLIAM & PLEYER, LINDA SUE 638 SARGENT RD RIVER VALE, NJ 25 CREST ST. UNIT 101	00000 07675	0 2000 2000	04	08 01	667	1457		1457
1908 18 00003181	BSMT BATH	2	JOHN, JENSON & LEENA SAMUEL 30 WESTWOOD BLVD WESTWOOD, NJ 30 WESTWOOD BLVD	00660 07675	0 9000 9000	04	08 01	3000	6552		6552
2108 3 00003306	INT RENO	2	METZ, PETER G. 167 BERGENLINE AVE WESTWOOD, NJ 167 BERGENLINE AVE	00000 07675	0 47000 47000	04	08 01	15667	34217		34217
2108 5 00003308	KIT RENO	2	THAKKAR, KAUSHIK B & ALKA K 179 BERGENLINE AVE WESTWOOD, NJ 179 BERGENLINE AVE	00660 07675	0 9300 9300	12	12 01	9300	20311		20311
2115 11 00003390	REHAB KIT	2	CAPORALETTI, DAVID & ANNE 16 MAULBECK AVE WESTWOOD NJ 16 MAULBECK AVE	00000 07675	0 9900 9900	12	12 01	9900	21622		21622
2202 1 00003442	KIT RENO	2	MANSFIELD, GLENN M & BARBARA A 187 EMERSON RD WESTWOOD, NJ 187 EMERSON RD	00660 07675	0 16700 16700	05	07 01	6958	15196		15196
2203 4 00003456	BATH RENO	2	POLAK, PAUL R & GILDA F 34 KAUFMAN DR WESTWOOD NJ 34 KAUFMAN DRIVE	00672 07675	0 4800 4800	04	08 01	1600	3494		3494
2204 1 00003465	2FIX TO 3FIX	2	AMIRHAMZEH, HAMID R. & HERMINE J. 11 O'DONNELL ST WESTWOOD NJ 11 O'DONNELL ST	00660 07675	0 5800 5800	04	08 01	1933	4222		4222
2204 3 00003467	DECK/BATH	2	KOCH, ANGELICA S & MARSHALL O'KEEFE 56 KAUFMAN DRIVE WESTWOOD, NJ 56 KAUFMAN DRIVE	00000 07675	0 22500 22500	04	08 01	7500	16380		16380
2208 13 00003531	BSMT BATH/BAR	2	LAWRENCE, MARY & ALI, CHRIS 37 WESTWOOD BLVD WESTWOOD NJ 37 WESTWOOD BLVD	00000 07675	0 5100 5100	07	05 01	2975	6497		6497

[illegible]

TAXING DISTRICT NO. 67 WESTWOOD

COUNTY NO. 02 BERGEN

NAME OF OWNER ADDITIONAL OWNERS	LIST TYPE	LIST YEAR	PAGE NO.	BLOCK NO.	LOT NO.	LOT QUALIFIC.	ACCT. NO.	-----PROPERTY----- CLASS LOCATION
ALIPUI, DIDIER & RACHEL	ADDED	2023	01	1201	35		00002156	2 88 FOURTH AVE
ALIPUI, DIDIER & RACHEL	ADDED	2024	06	1201	35		00002156	2 88 FOURTH AVE
AMADIZ, JORGE & APONTE, LUIS	ADDED	2024	01	112	16		00000215	2 234 WASHINGTON AVE
AMIRHAMZEH, HAMID R. & HERMINE J.	ADDED	2024	08	2204	1		00003465	2 11 O'DONNELL ST
AMODEO, CHRISTINE	ADDED	2024	07	1507	16		00002681	2 44 PALM ST
BARTLETT, JONATHAN R & JULIA P	ADDED	2024	05	1007	20		00001929	2 56 GOODWIN TERR
BEACH, JEANELLE & ROHIN ROBERT	ADDED	2024	03	708	12		00001346	2 47 LAKE ST
BONANNO, TRSTEE MARGARET STOFFEL IT	ADDED	2023	01	902	21		00001619	2 125 WASHINGTON AVE
BONANNO, TRSTEE MARGARET STOFFEL IT	ADDED	2024	04	902	21		00001619	2 125 WASHINGTON AVE
BORELLA, MATTHEW & ROBYN	ADDED	2024	04	902	59		00001655	2 52 BOULEVARD
BOSCHERT, KENNETH & PAMELA V.	ADDED	2024	06	1206	47		00002275	2 14 SEALY ST
BURKE WILLIAMS, SHEENA (M BURKE) ETAL	ADDED	2024	07	1502	9		00002596	2 67 BERGEN ST
CAPASSO, ANTHONY & MICHELLE M	ADDED	2024	04	802	5		00001423	4A 577 BROADWAY
CAPORALETTI, DAVID & ANNE	ADDED	2024	08	2115	11		00003390	2 16 MAULBECK AVE
CELIKBAS, ATILLA	ADDED	2024	02	303	34		00000564	2 248 DAVID HOOPER P
CHIA, ALEXANDER & BRIANNA	ADDED	2024	01	214	2		00000425	2 65 CLINTON AVE
CHOWDHURY, MOHAMED S	ADDED	2024	05	916	13		00001797	2 189 THIRD AVE
COOPER, GAVIN J & LAURA A	ADDED	2024	02	409	9		00000888	2 34 CLAIRMONT AVE
COSGROVE, SEAN & KELLY	ADDED	2024	05	1103	22		00002012	2 63 WHALEN COURT
COSTA, DANIEL & VIANA, ARTHUR P	ADDED	2024	07	1409	16		00002575	2 33 HIGH ST
CREDLE, LUEVENIA & MAYO	ADDED	2024	08	1702	7		00002963	2 156 SAND RD
CROCKER, DAVID S & NORMA D	ADDED	2024	04	709	11		00001361	2 444 KINDERKAMACK R
CUE, LOUISE A TRUSTEE	ADDED	2024	03	410	4		00000900	2 35 CLAIRMONT AVE
DAMATO, TIFFANY	ADDED	2024	02	405	23.01		00003739	2 56 CYPRESS ST
DE BELLIS, CIANA R & JIMENEZ, RAUL LEON	ADDED	2024	01	102	19		00000031	2 72 HILLSIDE AVE
DEHANN, JERI	ADDED	2024	03	501	21		00000961	2 16 LAKE DR
DEL CORRAL, CHRISTOPHER & KAITLYN	ADDED	2024	03	602	3.02		00003714	2 36 LAFAYETTE AVENUE
DENNEHY, JR. JOHN & SHERI AVELLA	ADDED	2024	08	1607	18		00002903	2 40 LESTER AVE
DICKINSON, JOHNSTON L & KRYSTINA P	ADDED	2024	01	302	48		00000526	2 22 OAKLAND AVE
DOMBKOWSKI, EDWARD J & MAUREEN A	ADDED	2024	05	1101	2.01		00003726	2 246 FOURTH AVENUE
DREW, CHRISTOPHER & SHERYL L	ADDED	2024	06	1402	7		00002439	2 41 HOYER AVE
DUGGAN, TOM	ADDED	2024	05	1005	6		00001862	2 411 FOURTH AVE
EINWOHNER, KRISTIN	ADDED	2023	01	404	4		00000773	2 117 BEECH ST
EINWOHNER, KRISTIN	ADDED	2024	02	404	4		00000773	2 117 BEECH ST
FERATI, LAURETA & MECI, ALBAN	ADDED	2024	05	1008	15		00001956	2 30 THIRD AVE
FITZPATRICK, SEAN ROBERT ETAL	ADDED	2024	07	1505	4		00002645	2 127 ROOSEVELT AVE
FLANAGAN, ROBYN & CHRISTOPHER	ADDED	2024	08	1607	9		00002894	2 47 KINGSBERRY AVE
FREUDENBERG, DEBRA	ADDED	2024	05	916	1		00001787	2 139 THIRD AVE
GILSEN, WILLIAM & PLEYER, LINDA SUE	ADDED	2024	08	1805	4	C101	00003662	2 25 CREST ST. UNIT 101
GOLDBERG, RICHARD	ADDED	2024	04	914	8	C870	00003599	2 470 FOURTH AVE
GONCI, ANDREW & CHRISTA L	ADDED	2024	07	1603	5		00002797	2 5 GOODWIN TERR
GORMAN, BRIAN	ADDED	2024	04	801	9		00001400	2 5 HARVARD PLACE
GOW, TIMOTHY W & DENISE	ADDED	2024	07	1404	23		00002476	2 32 HARRINGTON AVE
GRAY, DEBORAH	ADDED	2024	03	701	14	C4300	00001185	2 540 FAIRVIEW AVE 300
GREEN, JAMES & CHRISTINE	ADDED	2024	04	915	7		00001777	2 507 FOURTH AVE
HAN, SANG WON & KYUNG, EUN NA	ADDED	2024	04	914	8	C721	00003598	2 721 CAMPBELL PL
HEFETZ, GILAD	ADDED	2024	01	212	7		00000401	2 27 WHEELER AVE
HERNANDEZ, GABRIEL & DENISE C	ADDED	2024	05	1102	21		00001985	2 46 MEADOW RD
HORTON, MICHAEL & SUZANNE	ADDED	2024	02	305	7		00000583	2 52 EIGHTH AVE
HUGERICH, WALTER J & FLORENCE A	ADDED	2024	03	501	17		00000957	2 59 WEST END AVE
HUNZIKER, ROLAND & JOANNE	ADDED	2024	01	213	11		00000423	2 48 WESTERVELT PLAC
JAMESON, ANDREW JOHN & DIANE A KING	ADDED	2024	05	1004	1		00001847	2 163 PROSPECT AVE
JANG, ANNA & MOON, MICHAEL	ADDED	2024	04	915	1	C311	00003574	2 11 STAPLES DR
JOHN, JENSON & LEENA SAMUEL	ADDED	2024	08	1908	18		00003181	2 30 WESTWOOD BLVD
KHURGIN, ALEXANDER & DJAVAHERIAN, NEDA	ADDED	2024	02	304	9		00000574	2 68 BOULEVARD
KO, PETER M & ALISON M	ADDED	2024	07	1404	11		00002465	2 35 BOGERT PLACE
KOCH, ANGELICA S & MARSHALL O'KEEFE	ADDED	2024	08	2204	3		00003467	2 56 KAUFMAN DRIVE
LAMOTTA, BRIAN & CHRISTINE	ADDED	2024	03	503	37		00001006	2 26 STEINBACH PLACE
LAWRENCE, MARY & ALI, CHRIS	ADDED	2024	08	2208	13		00003531	2 37 WESTWOOD BLVD
LEGRECA, MATTHEW & DEIDRA J	ADDED	2024	07	1504	9		00002636	2 19 LOWELL ST
LEONARD, MARK R & RACHEL A TRUSTEES	ADDED	2024	07	1604	2		00002806	2 109 GOODWIN TERR
LITTLETON, JOHN T & CORRINE A	ADDED	2023	01	1408	9		00002542	2 183 LEXINGTON AVE
LITTLETON, JOHN T & CORRINE A	ADDED	2024	07	1408	9		00002542	2 183 LEXINGTON AVE
LORENZ, MICHAEL R & ALISON	ADDED	2024	08	1803	3		00003016	2 15 LEXINGTON AVE
MADANS, ANDREW & QUYNH	ADDED	2024	06	1302	5		00002330	2 44 DEAN ST
MAJERSKY, DAMIAN & KRISTEN M SWEENEY	ADDED	2024	02	408	12		00000860	2 37 CYPRESS ST
MANSFIELD, GLENN M & BARBARA A	ADDED	2024	08	2202	1		00003442	2 187 EMERSON RD
MARA, KEVIN M & MARIA BLANDINA TY	ADDED	2024	04	710	16		00001382	2 101 LAKE ST

TAXING DISTRICT NO. 67 WESTWOOD

COUNTY NO. 02 BERGEN

NAME OF OWNER ADDITIONAL OWNERS	LIST TYPE	LIST YEAR	PAGE NO.	BLOCK NO.	LOT NO.	LOT QUALIFIC.	ACCT. NO.	-----PROPERTY----- CLASS LOCATION
MCKAY, JOANNE ETAL	ADDED	2024	02	406	12.01		00003610	2 11 CHAPPY COURT
METZ, PETER G.	ADDED	2024	08	2108	3		00003306	2 167 BERGENLINE AVE
MOORE, GLENN CASTLE & PATRICIA	ADDED	2024	06	1206	36		00002264	2 649 ACKERMAN AVE
MORRISON, THOMAS E (V) & LINDA A	ADDED	2024	02	405	6		00000799	2 45 BEECH ST
MRSICH, GEORGE M & KAREN M	ADDED	2024	02	408	10		00000858	2 49 CYPRESS ST
NASUTTI, SUSAN	ADDED	2024	03	701	14	C5114	00001212	2 550 FAIRVIEW AVE 114
PAPADOPOULOS, DIMITRIOS S & GAUB,K	ADDED	2024	01	303	3		00000533	2 3 NEWARK AVE
PAULINO, RAMONA & ROMERO, MARIO	ADDED	2024	05	1102	2		00001966	2 51 O'TOOLE ST
PERTUZ, STEVEN D & DENISE	ADDED	2024	06	1302	8		00002333	2 16 BENSON AVE
PHAYRE, WILLIAM C. & ARLENE M.	ADDED	2024	02	306	12		00000601	2 27 STRATTON AVE
PICINIC, FRANK & EVETTE	ADDED	2024	06	1204	5		00002196	2 611 WARD AVE
PITON,ZDRAVKO & ANN	ADDED	2024	02	403	16		00000763	2 20 BEECH ST
POLAK,PAUL R & GILDA F	ADDED	2024	08	2203	4		00003456	2 34 KAUFMAN DRIVE
QUINONES, DAVID J	ADDED	2024	03	706	1		00001304	2 1 GROVE ST
RALSTON, SAMUEL & CARRIE	ADDED	2024	03	504	20		00001032	2 21 LAKE DR
READIE, LORRAINE R & COYLE, CIARAN	ADDED	2024	06	1211	10		00002320	2 621 REPETTI ST
REGULY, ALVARO & DEBORA H	ADDED	2023	01	703	1.01		00003719	2 26 LAKE ST
REGULY, ALVARO & DEBORA H	ADDED	2024	03	703	1.01		00003719	2 26 LAKE ST
REILLY, WILLIAM J.JR. & LAURIE A.	ADDED	2023	01	214	3		00000426	2 59 CLINTON AVE
REILLY, WILLIAM J.JR. & LAURIE A.	ADDED	2024	01	214	3		00000426	2 59 CLINTON AVE
RIVERS, JAMES O & GABRIELLE N	ADDED	2024	05	1005	18		00001874	2 116 THIRD AVE
ROBLES, JOSE L JR & LAURA	ADDED	2024	07	1606	35		00002875	2 39 PROSPECT AVE
RODDY, JOSEPH & SHERYL	ADDED	2024	07	1606	8		00002848	2 93 JAMES ST
ROZUM JR, DOUGLAS & JAYNE	ADDED	2024	04	710	18		00001384	2 111 LAKE ST
RUCCI,JOSEPH H ETAL	ADDED	2024	06	1210	2		00002305	2 25 ADDICKS RD
SABOGAL, EVERT J ETAL	ADDED	2024	01	301	14		00000469	2 456 LAFAYETTE AVE
SANDT, GERARD & AXELLE W	ADDED	2024	04	710	2		00001368	2 397 KINDERKAMACK R
SANGASTIANO,DAVID & COMANDA,DONNA	ADDED	2024	02	306	1		00000590	2 3 EIGHTH AVE
SANGASTIANO,DAVID & COMANDA,DONNA	OMT/ADD	2023	01	306	1		00000590	2 3 EIGHTH AVE
SAWYER, MICHAEL P & KRISTEN L	ADDED	2024	01	102	3		00000015	2 25 MOUNTAIN AVE
SILLPSITTE, SUPATTRA & PLANKER, ROB	ADDED	2024	03	704	15		00001282	2 498 KINDERKAMACK R
SLOANE, BRUCE T	ADDED	2023	01	109	5		00000156	2 45 MC KINLEY AVE
SLOANE, BRUCE T	ADDED	2024	01	109	5		00000156	2 45 MC KINLEY AVE
SOLOW, HARRY III	ADDED	2023	01	505	8		00001063	2 56 CARDINAL LANE
SOLOW, HARRY III	ADDED	2024	03	505	8		00001063	2 56 CARDINAL LANE
SOZIO, OLIVIA ANN	ADDED	2024	03	411	7		00000931	2 99 WEST END AVE
THAKKAR, KAUSHIK B & ALKA K	ADDED	2023	01	2108	5		00003308	2 179 BERGENLINE AVE
THAKKAR, KAUSHIK B & ALKA K	ADDED	2024	08	2108	5		00003308	2 179 BERGENLINE AVE
THOMAS, RICHARD	ADDED	2024	01	111	11		00000191	2 26 STEUBEN AVE
TIFILIO, NICOLE & PEDUTO, JOSEPH	ADDED	2024	06	1103	36		00002026	2 14 GRITMAN COURT
TIMPANARO, ROSEMARIE	ADDED	2024	01	101	2		00000002	2 10 MOUNTAIN AVE
TRAINA, BRANDON & ALEXANDRA M	ADDED	2024	06	1402	8		00002440	2 59 BRYANT PLACE
UHL, MAXWELL	ADDED	2023	01	111	10		00000190	2 49 LINCOLN AVE
UHL, MAXWELL	ADDED	2024	01	111	10		00000190	2 49 LINCOLN AVE
VOGEL, LINDA DIANE	ADDED	2024	02	403	4		00000751	2 47 ASH ST
VOGEL, THOMAS M & ALLISYN L	ADDED	2024	06	1401	18		00002431	2 12 HOYER AVE
VON LEMBKE, SEAN R. & CLANCY, J.	ADDED	2023	01	1606	14		00002854	2 69 JAMES ST
VON LEMBKE, SEAN R. & CLANCY, J.	ADDED	2024	07	1606	14		00002854	2 69 JAMES ST
WALL, MARTIN & CYNTHIA	ADDED	2024	04	808	7		00001506	2 369 CENTER AVE
WEGMAN, CHAD R & ERINN J	ADDED	2023	01	1102	9		00001973	2 77 O'TOOLE ST
WEGMAN, CHAD R & ERINN J	ADDED	2024	05	1102	9		00001973	2 77 O'TOOLE ST
WESTWOOD INVESTMENTS LLC	ADDED	2024	07	1501	3		00002584	2 49 FAIRVIEW AVE
WHYARD, JASON W & LESLEY	ADDED	2024	05	916	31		00001815	2 44 MILL ST
YOUNG, PRESTON	ADDED	2024	05	1005	15		00001871	2 67 MILL ST
ZIEGLER, SUZANNE TRSTE	ADDED	2024	06	1206	48		00002276	2 658 REPETTI ST
24 DOGWOOD COURT CO.	ADDED	2024	06	1206	6		00002234	2 24 DOGWOOD COURT
301 CENTER PROPERTY LLC	ADDED	2024	04	808	3		00001502	4A 287 CENTER AVE

TAXING DISTRICT NO. 67 WESTWOOD

COUNTY NO. 02 BERGEN

PAGE	ASSESSMENTS				TOTAL	PRORATED	REGULAR	TAXES	
	LAND	IMPROVE	TOTALS	-----				SPECIAL	TOTAL
0001	ADDED 2023	PAGE 0	TOTALS	-----	163,200	21,583	494.90	.00	494.90
0001	ADDED 2024	PAGE 0	TOTALS	-----	427,200	254,225	5,552.27	.00	5,552.27
0002	ADDED 2024	PAGE 0	TOTALS	-----	627,000	415,851	9,082.18	.00	9,082.18
0003	ADDED 2024	PAGE 0	TOTALS	-----	335,700	144,549	3,156.94	.00	3,156.94
0004	ADDED 2024	PAGE 0	TOTALS	-----	613,100	380,884	8,318.50	.00	8,318.50
0005	ADDED 2024	PAGE 0	TOTALS	-----	215,000	103,091	2,251.51	.00	2,251.51
0006	ADDED 2024	PAGE 0	TOTALS	-----	589,100	289,626	6,325.43	.00	6,325.43
0007	ADDED 2024	PAGE 0	TOTALS	-----	2,369,100	1,412,241	30,843.33	.00	30,843.33
0008	ADDED 2024	PAGE 0	TOTALS	-----	313,500	135,175	2,952.22	.00	2,952.22
OMITTED/ADDED 0001	2023	PAGE 0	TOTALS	-----	8,100	4,725	108.34	.00	108.34

ADDED ASSESSMENT DISTRICT SUMMARY FOR TAX YEAR 2023

CLASS	COUNT	----- LAND	FULL ASSESSED VALUATION IMPROVMNT EXEMPTNS	----- NET	PRORATED ASSESSMENT	GENERAL TAX RATE	TOTAL TAXES (GENERAL)	TOTAL TAXES (SPECIAL)	TOTAL AMOUNT OF TAXES
1	0	0	0	0	0		.00	.00	.00
2	12	0	163,200	163,200	21,583		494.90	.00	494.90
3A	0	0	0	0	0		.00	.00	.00
3B	0	0	0	0	0		.00	.00	.00
4A	0	0	0	0	0		.00	.00	.00
4B	0	0	0	0	0		.00	.00	.00
4C	0	0	0	0	0		.00	.00	.00
6A	0	0	0	0	0		.00	.00	.00
6B	0	0	0	0	0		.00	.00	.00
6C	0	0	0	0	0		.00	.00	.00
TOTAL	12	0	163,200	163,200	21,583	2.293	494.90	.00	494.90

ADDED ASSESSMENT DISTRICT SUMMARY FOR TAX YEAR 2024

CLASS	COUNT	----- LAND	FULL ASSESSED VALUATION IMPROVMNT EXEMPTNS	----- NET	PRORATED ASSESSMENT	GENERAL TAX RATE	TOTAL TAXES (GENERAL)	TOTAL TAXES (SPECIAL)	TOTAL AMOUNT OF TAXES
1	0	0	0	0	0		.00	.00	.00
2	110	0	5,298,200	5,298,200	2,969,225		64,847.83	.00	64,847.83
3A	0	0	0	0	0		.00	.00	.00
3B	0	0	0	0	0		.00	.00	.00
4A	2	0	191,500	191,500	166,417		3,634.55	.00	3,634.55
4B	0	0	0	0	0		.00	.00	.00
4C	0	0	0	0	0		.00	.00	.00
6A	0	0	0	0	0		.00	.00	.00
6B	0	0	0	0	0		.00	.00	.00
6C	0	0	0	0	0		.00	.00	.00
TOTAL	112	0	5,489,700	5,489,700	3,135,642	2.184	68,482.38	.00	68,482.38

OMITTED / ADDED ASSESSMENT DISTRICT SUMMARY FOR TAX YEAR 2023									
CLASS	COUNT	----- LAND	FULL ASSESSED VALUATION IMPROVMNT EXEMPTNS	----- NET	PRORATED ASSESSMENT	GENERAL TAX RATE	TOTAL TAXES (GENERAL)	TOTAL TAXES (SPECIAL)	TOTAL AMOUNT OF TAXES
1	0	0	0	0	0		.00	.00	.00
2	1	0	8,100	8,100	4,725		108.34	.00	108.34
3A	0	0	0	0	0		.00	.00	.00
3B	0	0	0	0	0		.00	.00	.00
4A	0	0	0	0	0		.00	.00	.00
4B	0	0	0	0	0		.00	.00	.00
4C	0	0	0	0	0		.00	.00	.00
6A	0	0	0	0	0		.00	.00	.00
6B	0	0	0	0	0		.00	.00	.00
6C	0	0	0	0	0		.00	.00	.00
TOTAL	1	0	8,100	8,100	4,725	2.293	108.34	.00	108.34

67 WESTWOOD			BREAKDOWN OF ADDED, OMITTED & ROLLBACK TAXES				02 BERGEN		
	ASSESSED VALUATIONS	TOTAL AMOUNT OF TAXES	TAXES DUE COUNTY	TAXES DUE CTY LIBRARY	TAXES DUE CTY HEALTH		TAXES DUE CTY OPEN SP	TOTAL TAXES DUE COUNTY	
2020 OMIT ASSMT	0	.00	.00	.00	.00		.00	.00	
2021 OMIT ASSMT	0	.00	.00	.00	.00		.00	.00	
2022 OMIT ASSMT	0	.00	.00	.00	.00		.00	.00	
2023 OMIT ASSMT	0	.00	.00	.00	.00		.00	.00	
2024 OMIT ASSMT	0	.00	.00	.00	.00		.00	.00	
2020 RLBK ASSMT	0	.00	.00	.00	.00		.00	.00	
2021 RLBK ASSMT	0	.00	.00	.00	.00		.00	.00	
2022 RLBK ASSMT	0	.00	.00	.00	.00		.00	.00	
2023 RLBK ASSMT	0	.00	.00	.00	.00		.00	.00	
2024 RLBK ASSMT	0	.00	.00	.00	.00		.00	.00	
2023 ADDED ASSMT	21,583	494.90	49.42	.00	.00		2.38	51.80	
2024 ADDED ASSMT	3,135,642	68,482.38	6,961.12	.00	.00		313.62	7,274.74	
2023 OM/AD ASSMT	4,725	108.34	10.82	.00	.00		.52	11.34	
** TOTAL **	3,161,950	69,085.62	7,021.36	.00	.00		316.52	7,337.88	


I, **SARAH HOLBIG**, ASSESSOR OF WESTWOOD DO SWEAR (OR AFFIRM) THAT THE FOREGOING LIST CONTAINS THE VALUATIONS MADE BY ME, TO THE BEST OF MY ABILITY, OF ALL THE PROPERTY LIABLE TO TAXATION IN THE TAXING DISTRICT IN WHICH I AM THE ASSESSOR AND THAT I HAVE VALUED THE SAME, WITHOUT FAVOR OR PARTIALITY, AND HAVE MADE SUCH DEDUCTIONS ONLY FOR DEBT AND EXEMPTIONS AS ARE PRESCRIBED BY LAW.

Electronically Signed

ASSESSOR

SWORN AND SUBSCRIBED BEFORE ME THIS DAY OF 03/22/25

[Signature]



[Signature]

COUNTY TAX ADMINISTRATOR

THIS IS TO CERTIFY THAT THE ABOVE ADDED AND OMITTED LISTS ARE A TRUE AND COMPLETE RECORD OF THE ADDED AND OMITTED TAXES ASSESSED FOR THE YEAR 2024 IN THE TAXING DISTRICT OF WESTWOOD IN THE COUNTY OF BERGEN

COMMISSIONERS' SIGNATURES:

[Signature]

[Signature]

[Signature]

[Signature]

[Signature]

[Signature]

67 WESTWOOD		BREAKDOWN OF ADDED, OMITTED & ROLLBACK TAXES				02 BERGEN	
	ASSESSED VALUATIONS	TOTAL AMOUNT OF TAXES	TOTAL TAXES DUE COUNTY	TAXES DUE MUN OPEN SP	TAXES DUE MUN LIBRARY	BALANCE DUE DISTRICT	
2020 OMIT-ASSMT	0	.00	.00	.00	.00	.00	
2021 OMIT-ASSMT	0	.00	.00	.00	.00	.00	
2022 OMIT-ASSMT	0	.00	.00	.00	.00	.00	
2023 OMIT-ASSMT	0	.00	.00	.00	.00	.00	
2024 OMIT-ASSMT	0	.00	.00	.00	.00	.00	
2020 RLBK ASSMT	0	.00	.00	.00	.00	.00	
2021 RLBK ASSMT	0	.00	.00	.00	.00	.00	
2022 RLBK ASSMT	0	.00	.00	.00	.00	.00	
2023 RLBK ASSMT	0	.00	.00	.00	.00	.00	
2024 RLBK ASSMT	0	.00	.00	.00	.00	.00	
2023 ADDED ASSMT	21,583	494.90	51.80	.00	7.13	435.97	
2024 ADDED ASSMT	3,135,642	68,482.38	7,274.74	.00	1,034.82	60,172.82	
2023 OM/AD ASSMT	4,725	108.34	11.34	.00	1.56	95.44	
** TOTAL **	3,161,950	69,085.62	7,337.88	.00	1,043.51	60,704.23	


I, **SARAH HOLBIG**, ASSESSOR OF WESTWOOD DO SWEAR (OR AFFIRM) THAT THE FOREGOING LIST CONTAINS THE VALUATIONS MADE BY ME, TO THE BEST OF MY ABILITY, OF ALL THE PROPERTY LIABLE TO TAXATION IN THE TAXING DISTRICT IN WHICH I AM THE ASSESSOR AND THAT I HAVE VALUED THE SAME, WITHOUT FAVOR OR PARTIALITY, AND HAVE MADE SUCH DEDUCTIONS ONLY FOR DEBT AND EXEMPTIONS AS ARE PRESCRIBED BY LAW.

Electronically Signed

ASSESSOR

SWORN AND SUBSCRIBED BEFORE ME THIS DAY OF 03/22/25

[Signature]



[Signature]

COUNTY TAX ADMINISTRATOR

COMMISSIONERS' SIGNATURES:

[Signature]

[Signature]

[Signature]

[Signature]

[Signature]

[Signature]

TABLE OF AGGREGATES, ADDED ASSESSMENTS

I, (WE,) SARAH HOLBIG


ASSESSOR(S)

OF WESTWOOD DO SWEAR (OR AFFIRM)
 THAT THE FOREGOING LIST CONTAINS THE VALUATIONS MADE BY ME (US),
 TO THE BEST OF MY (OUR) ABILITY, OF ALL THE PROPERTY LIABLE TO
 TAXATION IN THE TAXING DISTRICT IN WHICH I AM (WE ARE) THE
 ASSESSOR(S) AND THAT I (WE) HAVE VALUED THE SAME, WITHOUT FAVOR
 OR PARTIALITY, AND HAVE MADE SUCH DEDUCTIONS ONLY FOR DEBT AND
 EXEMPTIONS AS ARE PRESCRIBED BY LAW.

Electronically Signed

ASSESSOR(S)

SWORN AND SUBSCRIBED BEFORE ME, THIS
 DAY OF 03/22/25

SUMMARY OF ADDED ASSESSMENTS AND APPORTIONMENT OF TAXES

	2023	2024
ADDED ASSESSED VALUATION OF LAND		
ADDED ASSESSED VALUATION OF BUILDINGS	163,200	5,489,700
TOTAL VALUE OF ADDED ASSESSMENTS	163,200	5,489,700
TOTAL VALUE OF PRORATED ASSESSMENTS	21,583	3,135,642
REAL PROP TAX RATE PER \$100 VALUATION	\$2.293	\$2.184
TOTAL TAXES ON ADDED ASSESSMENTS	494.90	68,482.38
VETERANS & SENIOR CITIZEN DEDUCTIONS	\$.00	\$.00
NET TAXES ON ADDED ASSESSMENTS	494.90	68,482.38
AMOUNT DUE COUNTY, FEB. 15, 2025 AT:		
COUNTY RATE:	2023 \$.229 PER \$100 2024 \$.222 PER \$100	\$49.42 \$.00
CTY LIBRARY RATE:	2023 \$.000 PER \$100 2024 \$.000 PER \$100	\$.00 \$.00
CTY HEALTH RATE:	2023 \$.000 PER \$100 2024 \$.000 PER \$100	\$.00 \$.00
CTY OPEN SP RATE:	2023 \$.011 PER \$100 2024 \$.010 PER \$100	\$2.38 \$.00
MUN OPEN SP RATE:	2023 \$.000 PER \$100 2024 \$.000 PER \$100	\$.00 \$.00
MUN LIBRARY RATE:	2023 \$.033 PER \$100 2024 \$.033 PER \$100	\$7.13 \$.00
TOTAL DUE COUNTY		\$51.80 \$7,274.74
TOTAL DUE MUNICIPALITY		\$443.10 \$61,207.64

THIS IS TO CERTIFY THAT THE FOREGOING ADDED ASSESSMENTS LIST
 IS A TRUE AND COMPLETE RECORD OF THE ADDED TAXES ASSESSED FOR THE
 YEAR 2024, IN THE TAXING DISTRICT OF WESTWOOD

COUNTY OF BERGEN
 ATTEST:



COUNTY TAX ADMINISTRATOR



PRESIDENT