

Block No. Lot No. Qualification Account No.	Land Dimensions Building Description Additional Lots Acreage	Prop. Class	Owner's Name Address City State Property Location	Billing Code Zip Code	Land Improvements Exemption Net Total	# M	Compl. Mo. Day	Prorated Assessment	Total Real Property Tax	Special Tax	Net Amount of Tax
101 4 000400	KIT ADD/UPD 2FX	2	ZORAIAAN, DOUGLAS & DIANE 17 LINDA DRIVE ALLENDALE, NJ 17 LINDA DR	00000 07401	0 49900 49900	12	12 01	49900	101297		101297
103 7 006100	ADD/ALT	2	IMBIMBO, ANTONIO & BARBA, ASHLEY 1 E ELBROOK DR ALLENDALE, NJ 1 E ELBROOK DR	00000 07401	0 822700 822700	03	09 01	205675	417520		417520
104 8 007600	KITCH ALT	2	SCHISLER, MAXIM C. & BROOKE, EMMA A. 528 HILLSIDE AVE ALLENDALE, NJ 528 HILLSIDE AVE	00000 07401	0 13500 13500	04	08 01	4500	9135		9135
404 3 019700	BTH ALT	2	O'NEILL, GAIL 26 HEIGHTS RD ALLENDALE, NJ 26 HEIGHTS RD	00000 07401	0 9400 9400	09	03 01	7050	14312		14312
407 5 024800	GENERATOR	2	SIM, LISA A 24 MONTROSE TERRACE ALLENDALE, NJ 24 MONTROSE TERR	00660 07401	0 5900 5900	08	04 01	3933	7984		7984
501 5 028600	WHOLE HOUSE ALT	2	CONGLETON, JOHN & MONINA 61 E CRESCENT AVE ALLENDALE, NJ 61 E CRESCENT AVE	00000 07401	0 147200 147200	07	05 01	85867	174310		174310
506 4.01	BASMNT FIN/W3FX	2	SCHIFFENHAUS, LAURENCE & CATHERINE 75 HARDING AVE ALLENDALE, NJ 75 HARDING AVE	00000 07401	0 82300 82300	06	06 01	41150	83535		83535
508 13 037300	BSMNT ALT	2	LAUGHMAN, JEFFREY & CARI 41 HARRETON ROAD ALLENDALE, NJ 41 HARRETON RD	00000 07401	0 29100 29100	12	12 01	29100	59073		59073
509 15 038900	ADD/ALT	2	LARSEN, WILLIAM P & ERIKA H 11 WILTON DRIVE ALLENDALE, NJ 11 WILTON DR	00000 07401	0 224500 224500	10	02 01	187083	379778		379778
511 5.20	MSTR BTH ALT	2	MICALE, PHILIP 29 SAWYER CT ALLENDALE, NJ 29 SAWYER CT.	00000 07401	0 4700 4700	12	12 01	4700	9541		9541
601 1 042700	CLEAN ROOM	4B	ALLENDALE CORPORATE CENTER LLC 359 VETERANS BOULEVARD RUTHERFORD, NJ 110 COMMERCE DRIVE	00000 07070	0 503400 503400	06	06 01	251700	510951		510951
605 1	GAS FIREPLACE	2	CHHABRA, RAKESH SUSHIL & ANJANA R. 10 GLORIA DR ALLENDALE, NJ 10 GLORIA DR	00000 07401	0 10600 10600	12	12 01	10600	21518		21518
605 11	INT ALT/+3BTHS	2	GARDEN STATE EXPANSION LLC 31 GLORIA DR ALLENDALE, NJ 31 GLORIA DR	00000 07401	0 430100 430100	06	06 01	215050	436552		436552
801 1.06	BSMNT ALT W/3FX	2	PATEL, SANDIP JAY & NIKITA N.S. 14 MEADOW LANE ALLENDALE, NJ 14 MEADOW LANE	00000 07401	0 69700 69700	12	12 01	69700	141491		141491

Block No. Lot No. Qualification Account No.	Land Dimensions Building Description Additional Lots Acreage	Prop. Class	Owner's Name Address City State Property Location	Billing Code Zip Code	Land Improvements Exemption Net Total	# M	Compl. Mo. Day	Prorated Assessment	Total Real Property Tax	Special Tax	Net Amount of Tax
801 5 048300	2 BTH ALT	2	GOYAL, NEEL & ANJULI 155 E ALLENDALE AVE ALLENDALE, NJ 155 E ALLENDALE AVE	00000 07401	0 9800 9800	05	07 01	4083	8288		8288
801 31.23	MSTR BTH RENO	2	IANNACCONE, EDMUND & DAWN 23 FOX RUN ALLENDALE, NJ 23 FOX RUN	00000 07401	0 2400 2400	06	06 01	1200	2436		2436
911 20 066000	KITCH ALT	2	SULLIVAN, LAURIE A 30 PITTIS AVENUE ALLENDALE, NJ 30 PITTIS AVE	00660 07401	0 6800 6800	12	12 01	6800	13804		13804
916 8	MSTR BTH RENOV	2	GIRGIS, ANDREW W & MELISSA M 38 FARLEY PL ALLENDALE, NJ 38 FARLEY PL.	00000 07401	0 19100 19100	12	12 01	19100	38773		38773
1001 7 068300	BTH TO MSTR BED	2	DAVIS, SUZANNE R 37 W. MAPLE AVE ALLENDALE, NJ 37 W MAPLE AVE	01037 07401	0 7500 7500	08	04 01	5000	10150		10150
1002 16 070300	DG/LIV SP/2 FX	2	MARTIN-WIDAKWSY, KIM R. 77 W MAPLE AVE ALLENDALE, NJ 77 W MAPLE AVE	00660 07401	0 85300 85300	10	02 01	71083	144298		144298
1103 11 077800	OUT ALT	2	JACOBY, JONAHTAN & JULIE 20 VALLEY RD ALLENDALE, NJ 20 VALLEY RD	00660 07401	0 18600 18600	12	12 01	18600	37758		37758
1201 6 079400	INSTALL 3 FX	2	SULLIVAN, SEAN D&KELLY A 165 DUFFY DR ALLENDALE, NJ 165 DUFFY DR	00000 07401	0 7000 7000	06	06 01	3500	7105		7105
1206 6 086300	PAVER & OUT KIT	2	WASHINGTON, ALBERTO & JULIA SOFIA 9 COLONIAL DR ALLENDALE, NJ 9 COLONIAL DR	00000 07401	0 51100 51100	03	09 01	12775	25933		25933
1304 21 090000	GENERATOR	2	KANE, MICHAEL & LISA M 530 MARK RD ALLENDALE, NJ 530 MARK RD	00000 07401	0 5200 5200	09	03 01	3900	7917		7917
1304 21 090000	INGROUND POOL	2	KANE, MICHAEL & LISA M 530 MARK RD ALLENDALE, NJ 530 MARK RD	00000 07401	0 33800 33800	12	12 01	33800	68614		68614
1402 1 094300	POOL	2	FUSARO, KAREN & ANGELO 259 SCHUYLER RD ALLENDALE, NJ 259 SCHUYLER RD	00000 07401	0 38200 38200	05	07 01	15917	32312		32312
1402 4 094600	POOL	2	KHETTRY, RAKESH & BAHAL, NUPUR 78 EDGEWOOD ROAD ALLENDALE, NJ 78 EDGEWOOD RD	00660 07401	0 33800 33800	06	06 01	16900	34307		34307
1404 2 098100	BSMNT & OUTKIT	2	MILLER, LOREN VENTURI & JAMIE R. 7 NEWTON PL ALLENDALE, NJ 7 NEWTON PL	00000 07401	0 139600 139600	12	12 01	139600	283388		283388

Block No. Lot No. Qualification Account No.	Land Dimensions Building Description Additional Lots Acreage	Prop. Class	Owner's Name Address City State Property Location	Billing Code Zip Code	Land Improvements Exemption Net Total	# M	Compl. Mo. Day	Prorated Assessment	Total Real Property Tax	Special Tax	Net Amount of Tax
1404 6 098500	BATH ALT	2	BELLISSIMO, RICHARD & SHENOY, SHWETHA 31 STONE FENCE ROAD ALLENDALE, NJ 31 STONEFENCE RD	00000 07401	0 9000 9000	06	06 01	4500	9135		9135
1405 5 099300	2 BTH ALT	2	REDLING EDWARDS T. JR. & LAURE A. 61 CANAAN PL ALLENDALE NJ 61 CANAAN PL	00000 07401	0 12400 12400	12	12 01	12400	25172		25172
1405 24 101100	ADD/ALT	2	A & F REAL ESTATE GROUP CORP 2121 PAULDING AVE BRONX, NY 35 STONEFENCE RD	00000 10461	0 570900 570900	08	04 01	380600	772618		772618
1601 5 110100	GENERATOR	2	BUCHBAUM, GLEN E & SARA A 38 WALNUT PL ALLENDALE, NJ 38 WALNUT PL	00660 07401	0 5800 5800	12	12 01	5800	11774		11774
1604 29 114700	ADD/ALT	2	STRINGHAM, JARED & HALLEY A 5 WEHNER PLACE ALLENDALE, NJ 5 WEHNER PL	00660 07401	0 190200 190200	07	05 01	110950	225229		225229
1604 29 114700	SWIM SPA	2	STRINGHAM, JARED & HALLEY A 5 WEHNER PLACE ALLENDALE, NJ 5 WEHNER PL	00660 07401	0 10700 10700	03	09 01	2675	5430		5430
1701 24 117700	GENERATOR	2	CIOCON, DENNIS & MICHELLE 41 DALE AVE ALLENDALE, NJ 41 DALE AVE	00660 07401	0 5900 5900	05	07 01	2458	4990		4990
1702 28 121900	3BTHALT/BARSINK	2	GREY, DANIEL J & SOMMERVILLE, BRIANA 50 DALE AVE ALLENDALE, NJ 50 DALE AVE	00000 07401	0 38100 38100	06	06 01	19050	38672		38672
1705 14 124900	KITCH ALT	2	KNUTZEN, JOSEF V & KELENE M 67 BROOKSIDE AVE ALLENDALE, NJ 67 BROOKSIDE AVE	00000 07401	0 16000 16000	06	06 01	8000	16240		16240
1705 15 125000	ADD/ALT	2	BRADY, SINEAD & FAYLE, JASON 71 BROOKSIDE AVE ALLENDALE, NJ 71 BROOKSIDE AVE	00000 07401	0 237600 237600	05	07 01	99000	200970		200970
1705 20 125500	KITCH ALT	2	BUCHANAN, MICHAEL & CHRISTINE 25 OAK ST ALLENDALE, NJ 25 OAK ST	00660 07401	0 9100 9100	09	03 01	6825	13855		13855
1708 14 129300	GENERATOR	2	AQUINO, ROLANDO B & EMMA S 203 W ALLENDALE AVE ALLENDALE, NJ 203 W ALLENDALE AVE	00000 07401	0 5800 5800	09	03 01	4350	8831		8831
1710 1.01 C0239	KITCH ALT	2	SCHLECHT, JEFFREY LOGAN 239 ORCHARD PARK ALLENDALE, NJ 239 ORCHARD PARK	00000 07401	0 2400 2400	06	06 01	1200	2436		2436
1808 2 138600	NEW 4 UNIT APT	2	22 MAPLE REALTY LLC POB 447 WYCKOFF, NJ 22 MAPLE ST	00000 07481	0 253700 253700	09	03 01	190275	386258		386258

Block No. Lot No. Qualification Account No.	Land Dimensions Building Description Additional Lots Acreage	Prop. Class	Owner's Name Address City State Property Location	Billing Code Zip Code	Land Improvements Exemption Net Total	# M	Compl. Mo. Day	Prorated Assessment	Total Real Property Tax	Special Tax	Net Amount of Tax
1901 7.02	ADD/ALT	2	USTORF, JEAN 193 E ORCAHRD ST ALLENDALE, NJ 193 E ORCHARD ST	00000 07401	0 182900 182900	07	05 01	106692	216585		216585
1903 7 145700	ADD/ALT	2	ABRAMS, MICHAEL N & MEGAN M 32 BERKSHIRE PL ALLENDALE, NJ 32 BERKSHIRE PL	00000 07401	0 190500 190500	07	05 01	111125	225584		225584
1903 10 146000	KITCH/BTH/LAUN	2	ALFANO, SEAN & FLOWERS, EMILY M.C. 56 BERKSHIRE PL ALLENDALE, NJ 56 BERKSHIRE PL	00000 07401	0 41000 41000	09	03 01	30750	62423		62423
1903 12 146200	KITCH ALT	2	HILBERT, JONATHAN B. & SHWETHA G. 72 BERKSHIRE PL ALLENDALE, NJ 72 BERKSHIRE PL	00000 07401	0 16000 16000	07	05 01	9333	18946		18946
2003 18 153100	KITCH ALT	2	ABREU-PINA, A. & BARRIENTO, Y. 89 CHESTNUT ST ALLENDALE, NJ 89 CHESTNUT ST	00000 07401	0 18400 18400	06	06 01	9200	18676		18676
2007 9 160600	BATH ALT	2	ASHLEY, STEVE M. & LEEUWENBURGH, E. 100 MIDWOOD AVE ALLENDALE NJ 100 MIDWOOD AVE	00672 07401	0 5000 5000	03	09 01	1250	2538		2538
2009 9 162900	ENCL OP	2	SCHMIEDECKE, EDWARD P. & CAROL A. 111 ELMWOOD AVE. ALLENDALE NJ 111 ELMWOOD AVE	00000 07401	0 12300 12300	07	05 01	7175	14565		14565
2101 1.1506 163300	NEW 3XF BSMNT	2	CHUNG, YUN SIK & EUNJI 1506 WHITNEY LANE #1506 ALLENDALE, NJ 1506 WHITNEY LANE	00000 07071	0 6800 6800	05	07 01	2833	5751		5751
2201 13 167900	DECK 180SF	2	SHARKEY, CHRISTOPHER J & ALISON A 1 OAKWOOD RD ALLENDALE, NJ 1 OAKWOOD RD	00000 07401	0 1900 1900	08	04 01	1267	2572		2572
2201.01 7	FRPLC	2	IANNACCONE, RAYMOND & DIANA M. 25 OAKWOOD RD. ALLENDALE, NJ 25 OAKWOOD RD	00000 07401	0 8900 8900	05	07 01	3708	7527		7527
2201.01 9	GENERATOR	2	RUBINSTEIN, SERGEI & ANNA 17 OAKWOOD RD ALLENDALE, NJ 17 OAKWOOD RD	00000 07401	0 5900 5900	12	12 01	5900	11977		11977
2203 4 169900	ADD/ALT	2	CARCARA, SALVATORE J & JENNIFER L 42 OAKWOOD RD ALLENDALE, NJ 42 OAKWOOD RD	00000 07401	0 300500 300500	05	07 01	125208	254172		254172
2204 7 172800	KITCH/PWDR ROOM	2	HEFFERON, JOHN & AURIEMMA, MELISSA 269 PARK AVENUE ALLENDALE, NJ 269 PARK AVE	00597 07401	0 14800 14800	03	09 01	3700	7511		7511
2204 17 173700	ADD/ALT	2	3 PILLARS PROPERTIES LLC 65 NEW ST ALLENDALE, NJ 65 NEW ST	00000 07401	0 684100 684100	03	09 01	171025	347181		347181

[illegible]

139600

69800

147208

00

147208

TAXING DISTRICT NO. 01 ALLENDALE

COUNTY NO. 02 BERGEN

NAME OF OWNER ADDITIONAL OWNERS	LIST TYPE	LIST YEAR	PAGE NO.	BLOCK NO.	LOT NO.	LOT QUALIFIC.	ACCT. NO.	-----PROPERTY----- CLASS LOCATION
A & F REAL ESTATE GROUP CORP	ADDED	2025	03	1405	24		101100	2 35 STONEFENCE RD
ABRAMS, MICHAEL N & MEGAN M	ADDED	2025	04	1903	7		145700	2 32 BERKSHIRE PL
ABREU-PINA, A. & BARRIENTO, Y.	ADDED	2025	04	2003	18		153100	2 89 CHESTNUT ST
ALFANO, SEAN & FLOWERS, EMILY M.C.	ADDED	2025	04	1903	10		146000	2 56 BERKSHIRE PL
ALLENDALE CORPORATE CENTER LLC	ADDED	2025	01	601	1		042700	4B 110 COMMERCE DRIVE
AQUINO, ROLANDO B & EMMA S	ADDED	2025	03	1708	14		129300	2 203 W ALLENDALE AVE
ASHLEY, STEVE M. & LEEUWENBURGH, E.	ADDED	2025	04	2007	9		160600	2 100 MIDWOOD AVE
BELLISSIMO, RICHARD & SHENOY, SHWETHA	ADDED	2025	03	1404	6		098500	2 31 STONEFENCE RD
BRADY, SINEAD & FAYLE, JASON	ADDED	2025	03	1705	15		125000	2 71 BROOKSIDE AVE
BUCHANAN, MICHAEL & CHRISTINE	ADDED	2025	03	1705	20		125500	2 25 OAK ST
BUCHBAUM, GLEN E & SARA A	ADDED	2025	03	1601	5		110100	2 38 WALNUT PL
CARCARA, SALVATORE J & JENNIFER L	ADDED	2025	04	2203	4		169900	2 42 OAKWOOD RD
CHHABRA, RAKESH SUSHIL & ANJANA R.	ADDED	2025	01	605	1			2 10 GLORIA DR
CHUNG, YUN SIK & EUNJI	ADDED	2025	04	2101	1.1506		163300	2 1506 WHITNEY LANE
CIOCON, DENNIS & MICHELLE	ADDED	2025	03	1701	24		117700	2 41 DALE AVE
CONGLETON, JOHN & MONINA	ADDED	2025	01	501	5		028600	2 61 E CRESCENT AVE
DAVIS, SUZANNE R	ADDED	2025	02	1001	7		068300	2 37 W MAPLE AVE
FUSARÓ, KAREN & ANGELO	ADDED	2025	02	1402	1		094300	2 259 SCHUYLER RD
GARDEN STATE EXPANSION LLC	ADDED	2025	01	605	11			2 31 GLORIA DR
GIRGIS, ANDREW W & MELISSA M	ADDED	2025	02	916	8			2 38 FARLEY PL.
GOYAL, NEEL & ANJULI	ADDED	2025	02	801	5		048300	2 155 E ALLENDALE AVE
GREY, DANIEL J & SOMMERVILLE, BRIANA	ADDED	2025	03	1702	28		121900	2 50 DALE AVE
HEFFERON, JOHN & AURIEMMA, MELISSA	ADDED	2025	04	2204	7		172800	2 269 PARK AVE
HILBERT, JONATHAN B. & SHWETHA G.	ADDED	2025	04	1903	12		146200	2 72 BERKSHIRE PL
IANNACCONE, EDMUND & DAWN	ADDED	2025	02	801	31.23			2 23 FOX RUN
IANNACCONE, RAYMOND & DIANA M.	ADDED	2025	04	2201.01	7			2 25 OAKWOOD RD
IMBIMBO, ANTONIO & BARBA, ASHLEY	ADDED	2025	01	103	7		006100	2 1 E ELBROOK DR
JACOBY, JONAHTAN & JULIE	ADDED	2025	02	1103	11		077800	2 20 VALLEY RD
KANE, MICHAEL & LISA M	ADDED	2025	02	1304	21		090000	2 530 MARK RD
KANE, MICHAEL & LISA M	ADDED	2025	02	1304	21		090000	2 530 MARK RD
KHETTRY, RAKESH & BAHAL, NUPUR	ADDED	2025	02	1402	4		094600	2 78 EDGEWOOD RD
KNUTZEN, JOSEF V & KELENE M	ADDED	2025	03	1705	14		124900	2 67 BROOKSIDE AVE
LARSEN, WILLIAM P & ERIKA H	ADDED	2025	01	509	15		038900	2 11 WILTON DR
LAUGHMAN, JEFFREY & CARI	ADDED	2025	01	508	13		037300	2 41 HARRETON RD
MARTIN-WIDAWSKY, KIM R.	ADDED	2025	02	1002	16		070300	2 77 W MAPLE AVE
MICALE, PHILIP	ADDED	2025	01	511	5.20			2 29 SAWYER CT.
MILLER, LOREN VENTURI & JAMIE R.	ADDED	2025	02	1404	2		098100	2 7 NEWTON PL
MILLER, LOREN VENTURI & JAMIE R.	OMT/ADD	2024	01	1404	2		098100	2 7 NEWTON PL
O'NEILL, GAIL	ADDED	2025	01	404	3		019700	2 26 HEIGHTS RD
PATEL, SANDIP JAY & NIKITA N.S.	ADDED	2025	01	801	1.06			2 14 MEADOW LANE
REDLING EDWARDS T. JR. & LAURE A.	ADDED	2025	03	1405	5		099300	2 61 CANAAN PL
RUBINSTEIN, SERGEI & ANNA	ADDED	2025	04	2201.01	9			2 17 OAKWOOD RD
SCHIFFENHAUS, LAURENCE & CATHERINE	ADDED	2025	01	506	4.01			2 75 HARDING AVE
SCHISLER, MAXIM C. & BROOKE, EMMA A.	ADDED	2025	01	104	8		007600	2 528 HILLSIDE AVE
SCHLECHT, JEFFREY LOGAN	ADDED	2025	03	1710	1.01	C0239		2 239 ORCHARD PARK
SCHMIEDECKE, EDWARD P. & CAROL A.	ADDED	2025	04	2009	9		162900	2 111 ELMWOOD AVE
SHARKEY, CHRISTOPHER J & ALISON A	ADDED	2025	04	2201	13		167900	2 1 OAKWOOD RD
SIM, LISA A	ADDED	2025	01	407	5		024800	2 24 MONTROSE TERR
STRINGHAM, JARED & HALLEY A	ADDED	2025	03	1604	29		114700	2 5 WEHNER PL
STRINGHAM, JARED & HALLEY A	ADDED	2025	03	1604	29		114700	2 5 WEHNER PL
SULLIVAN, LAURIE A	ADDED	2025	02	911	20		066000	2 30 PITTIS AVE
SULLIVAN, SEAN D&KELLY A	ADDED	2025	02	1201	6		079400	2 165 DUFFY DR
USTORF, JEAN	ADDED	2025	04	1901	7.02			2 193 E ORCHARD ST
WASHINGTON, ALBERTO & JULIA SOFIA	ADDED	2025	02	1206	6		086300	2 9 COLONIAL DR
ZORAIAN, DOUGLAS & DIANE	ADDED	2025	01	101	4		000400	2 17 LINDA DR
22 MAPLE REALTY LLC	ADDED	2025	03	1808	2		138600	2 22 MAPLE ST
3 PILLARS PROPERTIES LLC	ADDED	2025	04	2204	17		173700	2 65 NEW ST

TAXING DISTRICT NO. 01 ALLENDALE

COUNTY NO. 02 BERGEN

			ASSESSMENTS					TAXES	
PAGE			LAND	IMPROVE	TOTAL	PRORATED	REGULAR	SPECIAL	TOTAL
0001	ADDED	2025	PAGE 0	TOTALS ----- 2,403,000	2,403,000	1,166,008	23,669.97	.00	23,669.97
0002	ADDED	2025	PAGE 0	TOTALS ----- 458,200	458,200	352,258	7,150.83	.00	7,150.83
0003	ADDED	2025	PAGE 0	TOTALS ----- 1,367,600	1,367,600	848,083	17,216.10	.00	17,216.10
0004	ADDED	2025	PAGE 0	TOTALS ----- 1,489,000	1,489,000	589,166	11,960.08	.00	11,960.08
OMITTED/ADDED 0001	ADDED	2024	PAGE 0	TOTALS ----- 139,600	139,600	69,800	1,472.08	.00	1,472.08

01 ALLENDALE

02 BERGEN

ADDED ASSESSMENT DISTRICT SUMMARY FOR TAX YEAR 2025

CLASS	COUNT	----- LAND	FULL ASSESSED VALUATION IMPROVMNT EXEMPTNS	----- NET	PRORATED ASSESSMENT	GENERAL TAX RATE	TOTAL TAXES (GENERAL)	TOTAL TAXES (SPECIAL)	TOTAL AMOUNT OF TAXES
1	0	0	0	0	0		.00	.00	.00
2	55	0	5,214,400	5,214,400	2,703,815		54,887.47	.00	54,887.47
3A	0	0	0	0	0		.00	.00	.00
3B	0	0	0	0	0		.00	.00	.00
4A	0	0	0	0	0		.00	.00	.00
4B	1	0	503,400	503,400	251,700		5,109.51	.00	5,109.51
4C	0	0	0	0	0		.00	.00	.00
6A	0	0	0	0	0		.00	.00	.00
6B	0	0	0	0	0		.00	.00	.00
6C	0	0	0	0	0		.00	.00	.00
TOTAL	56	0	5,717,800	5,717,800	2,955,515	2.030	59,996.98	.00	59,996.98

01 ALLENDALE

02 BERGEN

OMITTED / ADDED ASSESSMENT DISTRICT SUMMARY FOR TAX YEAR 2024

CLASS	COUNT	----- LAND	FULL ASSESSED VALUATION IMPROVMNT EXEMPTNS	----- NET	PRORATED ASSESSMENT	GENERAL TAX RATE	TOTAL TAXES (GENERAL)	TOTAL TAXES (SPECIAL)	TOTAL AMOUNT OF TAXES
1	0	0	0	0	0		.00	.00	.00
2	1	0	139,600	139,600	69,800		1,472.08	.00	1,472.08
3A	0	0	0	0	0		.00	.00	.00
3B	0	0	0	0	0		.00	.00	.00
4A	0	0	0	0	0		.00	.00	.00
4B	0	0	0	0	0		.00	.00	.00
4C	0	0	0	0	0		.00	.00	.00
6A	0	0	0	0	0		.00	.00	.00
6B	0	0	0	0	0		.00	.00	.00
6C	0	0	0	0	0		.00	.00	.00
TOTAL	1	0	139,600	139,600	69,800	2.109	1,472.08	.00	1,472.08

BREAKDOWN OF ADDED, OMITTED & ROLLBACK TAXES

01 ALLENDALE

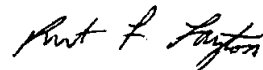
02 BERGEN

	ASSESSED VALUATIONS	TOTAL AMOUNT OF TAXES	TAXES DUE COUNTY	TAXES DUE CTY LIBRARY	TAXES DUE CTY HEALTH	TAXES DUE CTY OPEN SP	TOTAL TAXES DUE COUNTY
2021 OMIT ASSMT	0	.00	.00	.00	.00	.00	.00
2022 OMIT ASSMT	0	.00	.00	.00	.00	.00	.00
2023 OMIT ASSMT	0	.00	.00	.00	.00	.00	.00
2024 OMIT ASSMT	0	.00	.00	.00	.00	.00	.00
2025 OMIT ASSMT	0	.00	.00	.00	.00	.00	.00
2021 RLBK ASSMT	0	.00	.00	.00	.00	.00	.00
2022 RLBK ASSMT	0	.00	.00	.00	.00	.00	.00
2023 RLBK ASSMT	0	.00	.00	.00	.00	.00	.00
2024 RLBK ASSMT	0	.00	.00	.00	.00	.00	.00
2025 RLBK ASSMT	0	.00	.00	.00	.00	.00	.00
2024 ADDED ASSMT	0	.00	.00	.00	.00	.00	.00
2025 ADDED ASSMT	2,955,515	59,996.98	6,797.72	.00	.00	325.16	7,122.88
2024 OM/AD ASSMT	69,800	1,472.08	157.75	.00	.00	7.68	165.43
** TOTAL **	3,025,315	61,469.06	6,955.47	.00	.00	332.84	7,288.31

I, _____, ASSESSOR OF ALLENDALE
DO SWEAR (OR AFFIRM) THAT THE FOREGOING LIST CONTAINS THE VALUATIONS MADE
BY ME, TO THE BEST OF MY ABILITY, OF ALL THE PROPERTY LIABLE TO TAXATION
IN THE TAXING DISTRICT IN WHICH I AM THE ASSESSOR AND THAT I HAVE VALUED
THE SAME, WITHOUT FAVOR OR PARTIALITY, AND HAVE MADE SUCH DEDUCTIONS ONLY
FOR DEBT AND EXEMPTIONS AS ARE PRESCRIBED BY LAW.

ASSESSOR



SWORN AND SUBSCRIBED BEFORE ME THIS DAY OF _____



COUNTY TAX ADMINISTRATOR

THIS IS TO CERTIFY THAT THE ABOVE ADDED AND OMITTED
LISTS ARE A TRUE AND COMPLETE RECORD OF THE ADDED
AND OMITTED TAXES ASSESSED FOR THE YEAR 2025 IN THE
TAXING DISTRICT OF ALLENDALE
IN THE COUNTY OF BERGEN

COMMISSIONERS' SIGNATURES:








BREAKDOWN OF ADDED, OMITTED & ROLLBACK TAXES

	01 ALLENDALE					02 BERGEN
	ASSESSED VALUATIONS	TOTAL AMOUNT OF TAXES	TOTAL TAXES DUE COUNTY	TAXES DUE MUN OPEN SP	TAXES DUE MUN LIBRARY	BALANCE DUE DISTRICT
2021 OMIT-ASSMT	0	.00	.00	.00	.00	.00
2022 OMIT-ASSMT	0	.00	.00	.00	.00	.00
2023 OMIT-ASSMT	0	.00	.00	.00	.00	.00
2024 OMIT-ASSMT	0	.00	.00	.00	.00	.00
2025 OMIT-ASSMT	0	.00	.00	.00	.00	.00
2021 RLBK ASSMT	0	.00	.00	.00	.00	.00
2022 RLBK ASSMT	0	.00	.00	.00	.00	.00
2023 RLBK ASSMT	0	.00	.00	.00	.00	.00
2024 RLBK ASSMT	0	.00	.00	.00	.00	.00
2025 RLBK ASSMT	0	.00	.00	.00	.00	.00
2024 ADDED ASSMT	0	.00	.00	.00	.00	.00
2025 ADDED ASSMT	2,955,515	59,996.98	7,122.88	118.22	1,034.50	51,721.38
2024 OM/AD ASSMT	69,800	1,472.08	165.43	2.79	23.73	1,280.13
** TOTAL **	3,025,315	61,469.06	7,288.31	121.01	1,058.23	53,001.51

I, _____, ASSESSOR OF ALLENDALE
DO SWEAR (OR AFFIRM) THAT THE FOREGOING LIST CONTAINS THE VALUATIONS MADE
BY ME, TO THE BEST OF MY ABILITY, OF ALL THE PROPERTY LIABLE TO TAXATION
IN THE TAXING DISTRICT IN WHICH I AM THE ASSESSOR AND THAT I HAVE VALUED
THE SAME, WITHOUT FAVOR OR PARTIALITY, AND HAVE MADE SUCH DEDUCTIONS ONLY
FOR DEBT AND EXEMPTIONS AS ARE PRESCRIBED BY LAW.

ASSESSOR

SWORN AND SUBSCRIBED BEFORE ME THIS DAY OF _____

Paul F. Layton

COUNTY TAX ADMINISTRATOR

THIS IS TO CERTIFY THAT THE ABOVE ADDED AND OMITTED
LISTS ARE A TRUE AND COMPLETE RECORD OF THE ADDED
AND OMITTED TAXES ASSESSED FOR THE YEAR 2025 IN THE
TAXING DISTRICT OF ALLENDALE
IN THE COUNTY OF BERGEN

COMMISSIONERS' SIGNATURES:

Harold Coleman Jr.

Christopher W. Eilet

[Signature]

[Signature]

Charles P. Hummel

[Signature]

[Signature]

[Signature]

TABLE OF AGGREGATES, ADDED ASSESSMENTS

I, (WE,) _____

 _____ ASSESSOR(S)
 OF ALLENDALE DO SWEAR (OR AFFIRM)
 THAT THE FOREGOING LIST CONTAINS THE VALUATIONS MADE BY ME (US),
 TO THE BEST OF MY (OUR) ABILITY, OF ALL THE PROPERTY LIABLE TO
 TAXATION IN THE TAXING DISTRICT IN WHICH I AM (WE ARE) THE
 ASSESSOR(S) AND THAT I (WE) HAVE VALUED THE SAME, WITHOUT FAVOR
 OR PARTIALITY, AND HAVE MADE SUCH DEDUCTIONS ONLY FOR DEBT AND
 EXEMPTIONS AS ARE PRESCRIBED BY LAW.

ASSESSOR(S)

SWORN AND SUBSCRIBED BEFORE ME, THIS
 DAY OF _____

SUMMARY OF ADDED ASSESSMENTS AND APPORTIONMENT OF TAXES

	2024	2025
ADDED ASSESSED VALUATION OF LAND		
ADDED ASSESSED VALUATION OF BUILDINGS		5,717,800
TOTAL VALUE OF ADDED ASSESSMENTS		5,717,800
TOTAL VALUE OF PRORATED ASSESSMENTS		2,955,515
REAL PROP TAX RATE PER \$100 VALUATION	\$2.109	\$2.030
TOTAL TAXES ON ADDED ASSESSMENTS	.00	59,996.98
VETERANS & SENIOR CITIZEN DEDUCTIONS	\$.00	\$.00
NET TAXES ON ADDED ASSESSMENTS	.00	59,996.98
AMOUNT DUE COUNTY, FEB. 15, 2026 AT:		
COUNTY RATE:	2024 \$.226 PER \$100 2025 \$.230 PER \$100	\$.00 \$6,797.72
CTY LIBRARY RATE:	2024 \$.000 PER \$100 2025 \$.000 PER \$100	\$.00 \$.00
CTY HEALTH RATE:	2024 \$.000 PER \$100 2025 \$.000 PER \$100	\$.00 \$.00
CTY OPEN SP RATE:	2024 \$.011 PER \$100 2025 \$.011 PER \$100	\$.00 \$325.16
MUN OPEN SP RATE:	2024 \$.004 PER \$100 2025 \$.004 PER \$100	\$.00 \$118.22
MUN LIBRARY RATE:	2024 \$.034 PER \$100 2025 \$.035 PER \$100	\$.00 \$1,034.50
TOTAL DUE COUNTY	\$.00	\$7,122.88
TOTAL DUE MUNICIPALITY	\$.00	\$52,874.10

THIS IS TO CERTIFY THAT THE FOREGOING ADDED ASSESSMENTS LIST
 IS A TRUE AND COMPLETE RECORD OF THE ADDED TAXES ASSESSED FOR THE
 YEAR 2025, IN THE TAXING DISTRICT OF ALLENDALE

COUNTY OF BERGEN
 ATTEST:

Ant F. Taylor

COUNTY TAX ADMINISTRATOR

Frank Calabrese Jr.

PRESIDENT