

Block No. Lot No. Qualification Account No.	Land Dimensions Building Description Additional Lots Acreage	Prop. Class	Owner's Name Address City State Property Location	Billing Code Zip Code	Land Improvements Exemption Net Total	# M	Compl. Mo. Day	Prorated Assessment	Total Real Property Tax	Special Tax	Net Amount of Tax
600 28	NEW BATH	2	HALL, ADAM & AMANDA 568 MCCULLOCH PL HAWORTH, NJ 568 MCCULLOCH PL	00000 07641	0 10200 10200	09	03 01	7650	24671		24671
704 2	BATH RENO	2	ALTER, EZRA & IRYNA 598 SUNSET AVE HAWORTH, NJ 598 SUNSET AVE	00000 07641	0 18400 18400	05	07 01	7667	24726		24726
708 1	ADD'N/ALT	2	NAKASHIAN, DAVID & KRISTEN 1 HAWORTH DR HAWORTH, NJ 1 HAWORTH DR	00000 07641	0 222600 222600	04	08 01	74200	239295		239295
708 2	ING POOL/PATIO/	2	YOUSSIS, CONSTANTINOS & DIMITRA 548 SYLVAN PL W HAWORTH, NJ 548 SYLVAN PL W	00000 07641	0 58700 58700	06	06 01	29350	94654		94654
804 2	NEW DWG	2	BADER, MATT & SAM 505 HERKIMER AVE HAWORTH, NJ 505 HERKIMER AVE	00000 07641	0 1100900 1100900	03	09 01	275225	887601		887601
806 2	ADD'N/FP	2	PERKS, JILL B 339 HENNESSY ST HAWORTH, NJ 339 HENNESSY ST	00000 07641	0 69300 69300	03	09 01	17325	55873		55873
808 9	BATH/SHED	2	WELISH, STEVEN & MELISSA 290 MYRTLE ST HAWORTH, NJ 290 MYRTLE STREET	00000 07641	0 10500 10500	06	06 01	5250	16931		16931
903 9	PERGOLA/FP/DECK	2	NATALE (ETAL), NEIL 391 ORCHARD PL HAWORTH, NJ 391 ORCHARD PL	00000 07641	0 78000 78000	05	07 01	32500	104813		104813
909 2	OUTDR KIT/FP/OP	2	LANGAN, MICHAEL G & KARA M 203 MYRTLE ST HAWORTH, NJ 203 MYRTLE ST	00000 07641	0 28900 28900	12	12 01	28900	93203		93203
910 8	ADD'N/TOTAL REN	2	EDRIS, HESHAM 361 HAWORTH AVE HAWORTH, NJ 361 HAWORTH AVE	00000 07641	0 630000 630000	03	09 01	157500	507938		507938
914 10	INT ALT/DORMER	2	CROSNIER (ETAL), FREDERIC J 473 ST NICHOLAS AVE HAWORTH, NJ 473 ST NICHOLAS AVE	00000 07641	0 13000 13000	08	04 01	8667	27951		27951
1001 4	ING POOL/SPA/PA	2	RAPAPORT, BAHR & JILLIAN 134 BROOK ST HAWORTH, NJ 134 BROOK ST	00000 07641	0 53900 53900	04	08 01	17967	57944		57944
1003 11	NEW DWG	2	GHAZZAWI, PETER & FERMANO, SUZEY 531 IVY AVE HAWORTH, NJ 531 IVY AVENUE	00000 07641	0 1674800 1674800	05	07 01	697833	2250511		2250511
1004 3	NEW DWG/ING POO	2	SEIDENMAN, ELAN 377 PLEASANT LANE HAWORTH, NJ 468 BEECH ST	00000 07641	0 1498000 1498000	03	09 01	374500	1207763		1207763

Block No. Lot No. Qualification Account No.	Land Dimensions Building Description Additional Lots Acreage	Prop. Class	Owner's Name Address City State Property Location	Billing Code Zip Code	Land Improvements Exemption Net Total	# M	Compl. Mo. Day	Prorated Assessment	Total Real Property Tax	Special Tax	Net Amount of Tax
1005 5	TOTAL RENO	2	ALI, MOUTAZ 140 MAPLE ST HAWORTH, NJ 140 MAPLE ST	00000 07641	0 281100 281100	03	09 01	70275	226637		226637
1006 1	ING POOL/PATIO	2	ADLER, SAM 107 MAPLE ST HAWORTH, NJ 107 MAPLE ST	00000 07641	0 40200 40200	06	06 01	20100	64823		64823
1008 17	NEW DWG	2	455 SUNSET AVE LLC 375 SYLVAN AVE #22 ENGLEWOOD CLIFFS, NJ 455 SUNSET AVE	00000 07632	0 976400 976400	06	06 01	488200	1574445		1574445
1016 1	NEW DWG/POOL	2	FIVE MYRTLE HAWORTH LLC 285 CLOSTER DOCK RD CLOSTER, NJ 5 MYRTLE ST	00000 07624	0 1224000 1224000	03	09 01	306000	986850		986850
1100 4	HOT TUB/PATIO	2	VATTIMILLI (ETAL), SREELATHA 410 ANSTATT WAY HAWORTH, NJ 410 ANSTATT WAY	00000 07641	0 28900 28900	12	12 01	28900	93203		93203
1100 6	ING POOL/PATIO	2	AKDEMIR, YUSUF ETAL 430 ANSTATT WAY HAWORTH, NJ 430 ANSTATT WAY	00000 07641	0 48800 48800	05	07 01	20333	65574		65574
1201 19	PART AC	2	CHUNG, JAI W 296 CROCKER PL HAWORTH, NJ 296 CROCKER PL	00000 07641	0 2000 2000	10	02 01	1667	5376		5376
1201 29	BSMT RENO	2	GIBSON, VICKI D & CHAUNCEY A 260 CROCKER PL HAWORTH, NJ 260 CROCKER PL	00000 07641	0 19200 19200	06	06 01	9600	30960		30960
1202 1	BSMT RENO	2	EBIHARA, KEISUKE & YOSHIMI 293 SPRING LN HAWORTH, NJ 293 SPRING LANE	00000 07641	0 15400 15400	06	06 01	7700	24833		24833
1204 2	BSMT RENO/NEW B	2	PARK, DANIEL & SUNNY HYOSUNG 240 VALLEY CT HAWORTH, NJ 240 VALLEY CT	00000 07641	0 84300 84300	03	09 01	21075	67967		67967
1304 6	PVR PATIO	2	TREVISAN, STEPHEN & KIMBERLY 216 SCHRAALENBURGH ROAD HAWORTH, NJ 216 SCHRAALENBURGH	00000 07641	0 3600 3600	12	12 01	3600	11610		11610
1311 4	INT RENO/DECK	2	ROSENBERG, DAVID & LIAT 157 VALLEY RD HAWORTH, NJ 157 VALLEY RD	00000 07641	0 89900 89900	04	08 01	29967	96644		96644
1403 2	ADD'N/ALT/OP	2	RUSSELL, COURTNEY 346 CHRISTIE AVENUE HAWORTH, NJ 346 CHRISTIE AVENUE	00000 07641	0 78900 78900	08	04 01	52600	169635		169635
1403 10	KIT/BATH RENO	2	LEON, STACEY & ADAM 43 TERRACE ST HAWORTH, NJ 43 TERRACE ST	00000 07641	0 27900 27900	06	06 01	13950	44989		44989

Block No. Lot No. Qualification Account No.	Land Dimensions Building Description Additional Lots Acreage	Prop. Class	Owner's Name Address City State Property Location	Billing Code Zip Code	Land Improvements Exemption Net Total	# M	Compl. Mo. Day	Prorated Assessment	Total Real Property Tax	Special Tax	Net Amount of Tax
1403 32	GAZEBO	2	MINIKES, NEIL I. & NANCY G. 26 SENECA TRACE HAWORTH NJ 26 SENECA TRACE	00000 07641	0 3100 3100	04	08 01	1033	3331		3331
1406 4	KIT RENO	2	SHEA, MARY ELLEN 21 VALLEY RD HAWORTH, NJ 21 VALLEY RD.	00000 07641	0 19400 19400	09	03 01	14550	46924		46924
1406 7.02	DECK WITH ROOF	2	SINGH, AKHIL & PRIYA 74 SUMMIT PLACE HAWORTH, NJ 74 SUMMIT PLACE	00000 07641	0 21100 21100	05	07 01	8792	28354		28354
1406 32.01	BATH RENO	2	PIERRE, SHAWNDA JEAN ETAL 58 SCHRAALENBURGH RD HAWORTH, NJ 58 SCHRAALENBURGH RD	00000 07641	0 10200 10200	05	07 01	4250	13706		13706
1500 12	OP(PERGOLA)/PAT	2	FIRESTONE, DAVID H & JAIME C 395 PINE LANE HAWORTH, NJ 395 PINE LANE	00000 07641	0 18600 18600	05	07 01	7750	24994		24994
1500 23	NEW DWG	2	JEONG, DAVID KYU & SANDY JUNE TRSTES 357 PLEASANT LN HAWORTH, NJ 357 PLEASANT LANE	00000 07641	0 1068600 1068600	05	07 01	445250	1435931		1435931
1500 24	ADD'N/INT ALT	2	WEINER, YISRAEL & VILLANUEVA, VANIA 365 PLEASANT LANE HAWORTH, NJ 365 PLEASANT LANE	00000 07641	0 266100 266100	03	09 01	66525	214543		214543
1504 7	KIT/BATHS RENO	2	KIM, JAY JINKOOK & JULIE CHEUYUN 319 TRUMAN DR CRESSKILL NJ 89 ADAMS AVE	00000 07626	0 52200 52200	03	09 01	13050	42086		42086
1506 3	NEW DWG/ING POO	2	SKYBOUND VENTURES LLC 1001 S MAIN ST KALISPELL, MONTANA 321 PINE ST	00000 59901	0 1088600 1088600	12	12 01	1088600	3510735		3510735
1510 17	NEW DWG	2	308 GARFIELD LLC 401A THIRD ST CARLSTADT, NJ 308 GARFIELD ST	00000 07072	0 1452300 1452300	03	09 01	363075	1170917		1170917
1600 6	DECK REPL	2	GRAFFEO, BRIAN (ETAL) 8 LITTLEFIELD COURT HAWORTH NJ 8 LITTLEFIELD COURT	00000 07641	0 5700 5700	06	06 01	2850	9191		9191
1600 7	KIT RENO	2	ZHAO, PEISEN & SI MIN ZHAO- 12 LITTLEFIELD CT HAWORTH, NJ 12 LITTLEFIELD COURT	00000 07641	0 16900 16900	05	07 01	7042	22710		22710
1600 14	KIT RENO	2	NEWSOM, DEREK & LARYSSA 165 SURBECK PLACE HAWORTH, NJ 165 SURBECK PL	00000 07641	0 25900 25900	03	09 01	6475	20882		20882
1600 41	A/C	2	RON, YUVAL 191 PINE ST HAWORTH, NJ 191 PINE ST	00000 07641	0 6200 6200	07	05 01	3617	11665		11665

[illegible]

1504800

1336933

4311609

00

4311609

TAXING DISTRICT NO. 26 HAWORTH

COUNTY NO. 02 BERGEN

NAME OF OWNER ADDITIONAL OWNERS	LIST TYPE	LIST YEAR	PAGE NO.	BLOCK NO.	LOT NO.	LOT QUALIFIC.	ACCT. NO.	-----PROPERTY----- CLASS LOCATION
ADLER,SAM	ADDED	2025	02	1006	1			2 107 MAPLE ST
AKDEMIR, YUSUF ETAL	ADDED	2025	02	1100	6			2 430 ANSTATT WAY
ALI, MOUTAZ	ADDED	2025	02	1005	5			2 140 MAPLE ST
ALTER,EZRA&IRYNA	ADDED	2025	01	704	2			2 598 SUNSET AVE
BADER, MATT & SAM	ADDED	2025	01	804	2			2 505 HERKIMER AVE
BEN-SHAOUL 2019 FAMILY TRUST	ADDED	2025	04	1605	9			2 276 HARRISON ST
CHUNG, JAI W	ADDED	2025	02	1201	19			2 296 CROCKER PL
CROSNIER(ETAL), FREDERIC J	ADDED	2025	01	914	10			2 473 ST NICHOLAS AVE
EBIHARA, KEISUKE & YOSHIMI	ADDED	2025	02	1202	1			2 293 SPRING LANE
EDRIS, HESHAM	ADDED	2025	01	910	8			2 361 HAWORTH AVE
FASKE, ALAN & STACEY	ADDED	2025	04	1702	6			2 153 PLEASANT ST
FERMANO, ROMEL & MELVINA	ADDED	2025	04	1604	3			2 199 WHITMAN ST
FIRESTONE, DAVID H & JAIME C	ADDED	2025	03	1500	12			2 395 PINE LANE
FIVE MYRTLE HAWORTH LLC	ADDED	2025	02	1016	1			2 5 MYRTLE ST
GARBETT, NICOLE & RICHARD	ADDED	2025	04	1808	10			2 52 FRANKLIN ST
GHAZZAWI, PETER & FERMANO, SUZEY	ADDED	2025	01	1003	11			2 531 IVY AVENUE
GIBSON, VICKI D & CHAUNCEY A	ADDED	2025	02	1201	29			2 260 CROCKER PL
GRAFFEO, BRIAN (ETAL)	ADDED	2025	03	1600	6			2 8 LITTLEFIELD COURT
HALL, ADAM & AMANDA	ADDED	2025	01	600	28			2 568 MCCULLOCH PL
JEONG,DAVID KYU & SANDY JUNE TRSTES	ADDED	2025	03	1500	23			2 357 PLEASANT LANE
KIM, JAY JINKOOK & JULIE CHEUYUN	ADDED	2025	03	1504	7			2 89 ADAMS AVE
LANGAN, MICHAEL G & KARA M	ADDED	2025	01	909	2			2 203 MYRTLE ST
LEON, STACEY & ADAM	ADDED	2025	02	1403	10			2 43 TERRACE ST
MINIKES, NEIL I. & NANCY G.	ADDED	2025	03	1403	32			2 26 SENECA TRACE
NAKASHIAN, DAVID & KRISTEN	ADDED	2025	01	708	1			2 1 HAWORTH DR
NATALE (ETAL), NEIL	ADDED	2025	01	903	9			2 391 ORCHARD PL
NEWSOM, DEREK & LARYSSA	ADDED	2025	03	1600	14			2 165 SURBECK PL
PARK, DANIEL & SUNNY HYOSUNG	ADDED	2025	02	1204	2			2 240 VALLEY CT
PEDOTO, DEAN & JEANINE	ADDED	2025	04	1803	9			2 122 HARDENBURGH AVE
PERKS, JILL B	ADDED	2025	01	806	2			2 339 HENNESSY ST
PIERRE,SHAWNDA JEAN ETAL	ADDED	2025	03	1406	32.01			2 58 SCHRAALENBURGH RD
RAPAPORT, BAHR & JILLIAN	ADDED	2025	01	1001	4			2 134 BROOK ST
RON, YUVAL	ADDED	2025	03	1600	41			2 191 PINE ST
ROSENBERG, DAVID & LIAT	ADDED	2025	02	1311	4			2 157 VALLEY RD
RUSSELL, COURTNEY	ADDED	2025	02	1403	2			2 346 CHRISTIE AVENUE
SEIDENMAN, ELAN	ADDED	2025	01	1004	3			2 468 BEECH ST
SHEA,MARY ELLEN	ADDED	2025	03	1406	4			2 21 VALLEY RD.
SINGH, AKHIL & PRIYA	ADDED	2025	03	1406	7.02			2 74 SUMMIT PLACE
SKYBOUND VENTURES LLC	ADDED	2025	03	1506	3			2 321 PINE ST
TREVISAN, STEPHEN & KIMBERLY	ADDED	2025	02	1304	6			2 216 SCHRAALENBURGH
VATTIMILLI (ETAL), SREELATHA	ADDED	2025	02	1100	4			2 410 ANSTATT WAY
WEINER, YISRAEL & VILLANUEVA, VANIA	ADDED	2025	03	1500	24			2 365 PLEASANT LANE
WELISH, STEVEN & MELISSA	ADDED	2025	01	808	9			2 290 MYRTLE STREET
YOUSSEF, CONSTANTINOS & DIMITRA	ADDED	2025	01	708	2			2 548 SYLVAN PL W
ZHAO, PEISEN & SI MIN ZHAO-	ADDED	2025	03	1600	7			2 12 LITTLEFIELD COURT
308 GARFIELD LLC	ADDED	2025	03	1510	17			2 308 GARFIELD ST
455 SUNSET AVE LLC	ADDED	2025	02	1008	17			2 455 SUNSET AVE

TAXING DISTRICT NO. 26 HAWORTH

COUNTY NO. 02 BERGEN

PAGE	ASSESSMENTS				PRORATED	REGULAR	TAXES	TOTAL
	LAND	IMPROVE	TOTAL	SPECIAL				
0001	ADDED 2025 PAGE 0	TOTALS ----- 5,467,200	5,467,200	1,734,534	55,938.74	.00	55,938.74	
0002	ADDED 2025 PAGE 0	TOTALS ----- 2,920,600	2,920,600	1,073,967	34,635.46	.00	34,635.46	
0003	ADDED 2025 PAGE 0	TOTALS ----- 4,054,900	4,054,900	2,032,859	65,559.69	.00	65,559.69	
0004	ADDED 2025 PAGE 0	TOTALS ----- 1,504,800	1,504,800	1,336,933	43,116.09	.00	43,116.09	

ADDED ASSESSMENT DISTRICT SUMMARY FOR TAX YEAR 2025										
CLASS	COUNT	----- LAND	FULL ASSESSED VALUATION IMPROVMNT	EXEMPTNS	----- NET	PRORATED ASSESSMENT	GENERAL TAX RATE	TOTAL TAXES (GENERAL)	TOTAL TAXES (SPECIAL)	TOTAL AMOUNT OF TAXES
1	0	0	0		0	0		.00	.00	.00
2	47	0	13,947,500		13,947,500	6,178,293		199,249.98	.00	199,249.98
3A	0	0	0		0	0		.00	.00	.00
3B	0	0	0		0	0		.00	.00	.00
4A	0	0	0		0	0		.00	.00	.00
4B	0	0	0		0	0		.00	.00	.00
4C	0	0	0		0	0		.00	.00	.00
6A	0	0	0		0	0		.00	.00	.00
6B	0	0	0		0	0		.00	.00	.00
6C	0	0	0		0	0		.00	.00	.00
TOTAL	47	0	13,947,500		13,947,500	6,178,293	3.225	199,249.98	.00	199,249.98

BREAKDOWN OF ADDED, OMITTED & ROLLBACK TAXES

26 HAWORTH

02 BERGEN

	ASSESSED VALUATIONS	TOTAL AMOUNT OF TAXES	TAXES DUE COUNTY	TAXES DUE CTY LIBRARY	TAXES DUE CTY HEALTH	TAXES DUE CTY OPEN SP	TOTAL TAXES DUE COUNTY
2021 OMIT ASSMT	0	.00	.00	.00	.00	.00	.00
2022 OMIT ASSMT	0	.00	.00	.00	.00	.00	.00
2023 OMIT ASSMT	0	.00	.00	.00	.00	.00	.00
2024 OMIT ASSMT	0	.00	.00	.00	.00	.00	.00
2025 OMIT ASSMT	0	.00	.00	.00	.00	.00	.00
2021 RLBK ASSMT	0	.00	.00	.00	.00	.00	.00
2022 RLBK ASSMT	0	.00	.00	.00	.00	.00	.00
2023 RLBK ASSMT	0	.00	.00	.00	.00	.00	.00
2024 RLBK ASSMT	0	.00	.00	.00	.00	.00	.00
2025 RLBK ASSMT	0	.00	.00	.00	.00	.00	.00
2024 ADDED ASSMT	0	.00	.00	.00	.00	.00	.00
2025 ADDED ASSMT	6,178,293	199,249.98	20,388.43	.00	.00	926.79	21,315.22
2024 OM/AD ASSMT	0	.00	.00	.00	.00	.00	.00
** TOTAL **	6,178,293	199,249.98	20,388.43	.00	.00	926.79	21,315.22

I, DAWNMARIE MCCARTHEY, ASSESSOR OF HAWORTH DO SWEAR (OR AFFIRM) THAT THE FOREGOING LIST CONTAINS THE VALUATIONS MADE BY ME, TO THE BEST OF MY ABILITY, OF ALL THE PROPERTY LIABLE TO TAXATION IN THE TAXING DISTRICT IN WHICH I AM THE ASSESSOR AND THAT I HAVE VALUED THE SAME, WITHOUT FAVOR OR PARTIALITY, AND HAVE MADE SUCH DEDUCTIONS ONLY FOR DEBT AND EXEMPTIONS AS ARE PRESCRIBED BY LAW.

THIS IS TO CERTIFY THAT THE ABOVE ADDED AND OMITTED LISTS ARE A TRUE AND COMPLETE RECORD OF THE ADDED AND OMITTED TAXES ASSESSED FOR THE YEAR 2025 IN THE TAXING DISTRICT OF HAWORTH IN THE COUNTY OF BERGEN

COMMISSIONERS' SIGNATURES:

SWORN AND SUBSCRIBED BEFORE ME THIS DAY OF _____

ASSESSOR

Paul F. Layton

COUNTY TAX ADMINISTRATOR

Harold Coleman Jr.

Christopher W. Eilet

[Signature]


[Signature]

Charles P. Hummel

[Signature]

[Signature]

[Signature]



	26 HAWORTH		BREAKDOWN OF ADDED, OMITTED & ROLLBACK TAXES			02 BERGEN	
	ASSESSED VALUATIONS	TOTAL AMOUNT OF TAXES	TOTAL TAXES DUE COUNTY	TAXES DUE MUN OPEN SP	TAXES DUE MUN LIBRARY	BALANCE DUE DISTRICT	
2021 OMIT-ASSMT	0	.00	.00	.00	.00	.00	
2022 OMIT-ASSMT	0	.00	.00	.00	.00	.00	
2023 OMIT-ASSMT	0	.00	.00	.00	.00	.00	
2024 OMIT-ASSMT	0	.00	.00	.00	.00	.00	
2025 OMIT-ASSMT	0	.00	.00	.00	.00	.00	
2021 RLBK ASSMT	0	.00	.00	.00	.00	.00	
2022 RLBK ASSMT	0	.00	.00	.00	.00	.00	
2023 RLBK ASSMT	0	.00	.00	.00	.00	.00	
2024 RLBK ASSMT	0	.00	.00	.00	.00	.00	
2025 RLBK ASSMT	0	.00	.00	.00	.00	.00	
2024 ADDED ASSMT	0	.00	.00	.00	.00	.00	
2025 ADDED ASSMT	6,178,293	199,249.98	21,315.22	.00	2,965.60	174,969.16	
2024 OM/AD ASSMT	0	.00	.00	.00	.00	.00	
** TOTAL **	6,178,293	199,249.98	21,315.22	.00	2,965.60	174,969.16	

I, DAWNMARIE MCCARTHEY, ASSESSOR OF HAWORTH DO SWEAR (OR AFFIRM) THAT THE FOREGOING LIST CONTAINS THE VALUATIONS MADE BY ME, TO THE BEST OF MY ABILITY, OF ALL THE PROPERTY LIABLE TO TAXATION IN THE TAXING DISTRICT IN WHICH I AM THE ASSESSOR AND THAT I HAVE VALUED THE SAME, WITHOUT FAVOR OR PARTIALITY, AND HAVE MADE SUCH DEDUCTIONS ONLY FOR DEBT AND EXEMPTIONS AS ARE PRESCRIBED BY LAW.

SWORN AND SUBSCRIBED BEFORE ME THIS DAY OF _____

ASSESSOR

Paul F. Layton

COUNTY TAX ADMINISTRATOR

THIS IS TO CERTIFY THAT THE ABOVE ADDED AND OMITTED LISTS ARE A TRUE AND COMPLETE RECORD OF THE ADDED AND OMITTED TAXES ASSESSED FOR THE YEAR 2025 IN THE TAXING DISTRICT OF HAWORTH IN THE COUNTY OF BERGEN

COMMISSIONERS' SIGNATURES:

Harold Coleman Jr.

Christopher W. Eilet

[Signature]

[Signature]

Charles P. Hummel

[Signature]

[Signature]

[Signature]

[Signature]




TABLE OF AGGREGATES, ADDED ASSESSMENTS


I, (WE,) _____

ASSESSOR(S)

OF HAWORTH DO SWEAR (OR AFFIRM)
THAT THE FOREGOING LIST CONTAINS THE VALUATIONS MADE BY ME (US),
TO THE BEST OF MY (OUR) ABILITY, OF ALL THE PROPERTY LIABLE TO
TAXATION IN THE TAXING DISTRICT IN WHICH I AM (WE ARE) THE
ASSESSOR(S) AND THAT I (WE) HAVE VALUED THE SAME, WITHOUT FAVOR
OR PARTIALITY, AND HAVE MADE SUCH DEDUCTIONS ONLY FOR DEBT AND
EXEMPTIONS AS ARE PRESCRIBED BY LAW.

ASSESSOR(S)

SWORN AND SUBSCRIBED BEFORE ME, THIS
DAY OF _____



SUMMARY OF ADDED ASSESSMENTS AND APPORTIONMENT OF TAXES

2024 2025

ADDED ASSESSED VALUATION OF LAND		
ADDED ASSESSED VALUATION OF BUILDINGS		13,947,500
TOTAL VALUE OF ADDED ASSESSMENTS		13,947,500
TOTAL VALUE OF PRORATED ASSESSMENTS		6,178,293
REAL PROP TAX RATE PER \$100 VALUATION	\$3.092	\$3.225
TOTAL TAXES ON ADDED ASSESSMENTS	.00	199,249.98
VETERANS & SENIOR CITIZEN DEDUCTIONS	\$.00	\$.00
NET TAXES ON ADDED ASSESSMENTS	.00	199,249.98

AMOUNT DUE COUNTY, FEB. 15, 2026 AT:

COUNTY RATE:	2024	\$.301 PER \$100	\$.00	
	2025	\$.330 PER \$100	\$.00	\$20,388.43
CTY LIBRARY RATE:	2024	\$.000 PER \$100	\$.00	\$.00
	2025	\$.000 PER \$100	\$.00	\$.00
CTY HEALTH RATE:	2024	\$.000 PER \$100	\$.00	\$.00
	2025	\$.000 PER \$100	\$.00	\$.00
CTY OPEN SP RATE:	2024	\$.014 PER \$100	\$.00	\$.00
	2025	\$.015 PER \$100	\$.00	\$926.79
MUN OPEN SP RATE:	2024	\$.000 PER \$100	\$.00	\$.00
	2025	\$.000 PER \$100	\$.00	\$.00
MUN LIBRARY RATE:	2024	\$.043 PER \$100	\$.00	\$.00
	2025	\$.048 PER \$100	\$.00	\$2,965.60
TOTAL DUE COUNTY			\$.00	\$21,315.22
TOTAL DUE MUNICIPALITY			\$.00	\$177,934.76

THIS IS TO CERTIFY THAT THE FOREGOING ADDED ASSESSMENTS LIST
IS A TRUE AND COMPLETE RECORD OF THE ADDED TAXES ASSESSED FOR THE
YEAR 2025, IN THE TAXING DISTRICT OF HAWORTH

COUNTY OF BERGEN

ATTEST:

COUNTY TAX ADMINISTRATOR

PRESIDENT