

Block No. Lot No. Qualification Account No.	Land Dimensions Building Description Additional Lots Acreage	Prop. Class	Owner's Name Address City State Property Location	Billing Code Zip Code	Land Improvements Exemption Net Total	# M	Compl. Mo. Day	Prorated Assessment	Total Real Property Tax	Special Tax	Net Amount of Tax
16 22 024500-9	GENERATOR	2	KULMAN, GEORGE & CAROLE 865 GRANT AVE MAYWOOD, NJ 865 GRANT AVE	00000 07607	0 5700 5700	08	04 01	3800	8193		8193
22 15 044600-6	GENERATOR	2	FUNICELLI, PATSY & ANN 773 BRIARCLIFF AVE MAYWOOD, NJ 773 BRIARCLIFF AVE	00000 07607	0 6400 6400	04	08 01	2133	4599		4599
22 31 043000-3	2ND FLR ADDTN	2	CANNON, STEPHEN & MATTHEW DAVID 709 BRIARCLIFF AVE MAYWOOD, NJ 709 BRIARCLIFF AVE	00000 07607	0 95600 95600	03	09 01	23900	51528		51528
29 7 052000-9	INTER REN KT/BA	2	VELASQUEZ, LUIS & JENNIFER 32 STELLING AVE MAYWOOD, NJ 32 STELLING AVE	00000 07607	0 27500 27500	11	01 01	25208	54348		54348
29 16 051100-3	RENO KIT/BATH	2	KEARNEY, KENNETH & MICHELLE 61 E FAIRMOUNT AVE MAYWOOD, NJ 61 FAIRMOUNT AVE	00000 07607	0 23100 23100	12	12 01	23100	49804		49804
45 1 095900-1	ADD 1/2 BATH	2	OEST, ERNEST W & RICHARD W TRSTES 99 PARKWAY MAYWOOD, NJ 99 PARKWAY	00000 07607	0 3000 3000	10	02 01	2500	5390		5390
54 5 108300-0	ADDITION/RENO	2	ZHANG, LUYUAN & ANKAPONG, FRANK 44 LAFAYETTE AVE MAYWOOD, NJ 44 LAFAYETTE AVE	00000 07607	0 181400 181400	09	03 01	136050	293324		293324
59 15 139500-8	RENO KITS/BATHS	2	WAYAWOTZKI, DEBORAH A., ETALS. 80 TERRACE AVE. MAYWOOD, NJ 80 TERRACE AVE	00000 07607	0 38600 38600	06	06 01	19300	41611		41611
67 13 115500-4	CENTRAL AC	2	VUDATHU, NAGA SUNITA & TIRU N.K. 166 PARKWAY MAYWOOD, NJ 166 PARKWAY	00000 07607	0 9500 9500	03	09 01	2375	5121		5121
67 14 115600-5	ADD A LEVEL	2	TRACEY, MICHAEL & NICOLE 162 PARKWAY MAYWOOD, NJ 162 PARKWAY	00000 07607	0 71500 71500	06	06 01	35750	77077		77077
73 5 144000-1	ADDITION/RENO	2	BENITEZ, IVAN & ANNETTE 30 GROVE AVE MAYWOOD, NJ 30 GROVE AVE	00000 07607	0 77700 77700	05	07 01	32375	69801		69801
76 5 161000-6	ADDTN/DECK/RENO	2	SECILMIS, ONUR 592 MAYWOOD AVE MAYWOOD, NJ 592 MAYWOOD AVE	00000 07607	0 89800 89800	09	03 01	67350	145207		145207
88 17 194000-6	ADD BATHROOM	2	KWIATKOWSKI, EDWARD & LUTTHANS B A 159 PROSPECT AVE MAYWOOD, N.J. 159 PROSPECT AVE	00000 07607	0 6600 6600	03	09 01	1650	3557		3557
91 9 176200-6	ADD 1/2 BATH	2	ASARE, GEORGE 144 W PASSAIC ST MAYWOOD, NJ 144 W PASSAIC ST	00000 07607	0 2800 2800	12	12 01	2800	6037		6037

Block No. Lot No. Qualification Account No.	Land Dimensions Building Description Additional Lots Acreage	Prop. Class	Owner's Name Address City State Property Location	Billing Code Zip Code	Land Improvements Exemption Net Total	# M	Compl. Mo. Day	Prorated Assessment	Total Real Property Tax	Special Tax	Net Amount of Tax
99 12 189600-4	DECK/HOTTUB/GAZ	2	BOBROW, AMY S 469 GOLF AVE MAYWOOD, NJ 469 GOLF AVE	00000 07607	0 13800 13800	07	05 01	8050	17356		17356
100 2 192300-5	REMODEL KIT/BAT	2	RELLA, MARIE ELENA 468 GOLF AVE MAYWOOD NJ 468 GOLF AVE	00000 07607	0 27600 27600	03	09 01	6900	14876		14876
102 30 209500-0	FIREPLACE	2	MAYER, ELAINE M. 69 HARTWICH STREET MAYWOOD, NJ 69 HARTWICH ST	00000 07607	0 5800 5800	07	05 01	3383	7294		7294
102 68 231700-5	INTER/BATH RENO	2	BRINGA, ALBERT & RUCKS, ANGELA M 21 E MAGNOLIA AVE MAYWOOD, NJ 21 E MAGNOLIA AVE	00000 07607	0 10200 10200	04	08 01	3400	7330		7330
106 27 200300-5	KITS/BATHS RENO	2	126 PROSPECT AVE LLC P.O. BOX 1039 MAYWOOD, NJ 126 PROSPECT AVE	00000 07607	0 31900 31900	07	05 01	18608	40119		40119
106 30 200600-8	RENO KITCHEN	2	SCHIANCHI, JOHN LOUIS & KARINA ANITA 108 PROSPECT AVE MAYWOOD, NJ 108 PROSPECT AVE	00000 07607	0 13400 13400	07	05 01	7817	16853		16853
107 17 203500-8	DECK	2	GOLDSMAN, BRYAN & CORREA, TIFFANY N 157 THOMA AVE MAYWOOD, NJ 157 THOMA AVE	00000 07607	0 1200 1200	12	12 01	1200	2587		2587
112 22 213000-6	2ND FLR ADDTN	2	TRI COUNTY DEVELOPERS LLC 522 N MAPLE AVE #A19 RIDGEWOOD, NJ 137 HARTWICH ST	00000 07450	0 110400 110400	06	06 01	55200	119011		119011
112 22 213000-6	INTER RENO	2	TRI COUNTY DEVELOPERS LLC 522 N MAPLE AVE #A19 RIDGEWOOD, NJ 137 HARTWICH ST	00000 07450	0 99100 99100	12	12 01	99100	213660		213660
113 27 223100-0	INGROUND POOL	2	QUEVEDO, HECTOR E 121 ROMAINE AVE MAYWOOD, NJ 121 ROMAINE AVE	00000 07607	0 23900 23900	12	12 01	23900	51528		51528
115 14 235000-6	RENO 2 BATHRMS	2	WISEMAN, JAMES DAVID 343 BYRON PL MAYWOOD, NJ 343 BYRON PL	00000 07607	0 2200 2200	12	12 01	2200	4743		4743
116 6 238200-9	AC	2	DUARTE, JUAN M. & GAYLE M. 310 BYRON PL. MAYWOOD, NJ 310 BYRON PL	00000 07607	0 10100 10100	08	04 01	6733	14516		14516
118 10 252200-3	KITCHEN/BATH	2	FERRAIOLI, DENNIS & YUEN, SUSAN 50 E MAGNOLIA AVE MAYWOOD, NJ 50 E MAGNOLIA AVE	00000 07607	0 14700 14700	06	06 01	7350	15847		15847
119 17 249500-2	DECK	2	SINISCALCO, NEAL B & JENICA A 66 W MAGNOLIA AVE MAYWOOD, NJ 66 W MAGNOLIA AVE	00000 07607	0 2300 2300	03	09 01	575	1240		1240

Block No. Lot No. Qualification Account No.	Land Dimensions Building Description Additional Lots Acreage	Prop. Class	Owner's Name Address City State Property Location	Billing Code Zip Code	Land Improvements Exemption Net Total	# M	Compl. Mo. Day	Prorated Assessment	Total Real Property Tax	Special Tax	Net Amount of Tax
119 33 251100-5	RENO KIT/BATHS	2	DIAZ FAMILAI, QUEBEC J 21 W CENTRAL AVE MAYWOOD, NJ 21 W CENTRAL AVE	00000 07607	0 26800 26800	05	07 01	11167	24076		24076
119 33 251100-5	DECK	2	DIAZ FAMILAI, QUEBEC J 21 W CENTRAL AVE MAYWOOD, NJ 21 W CENTRAL AVE	00000 07607	0 1200 1200	04	08 01	400	862		862
120 10 246400-0	DECK	2	JAVIER, MARCEL J & VILLAR, PERLA 278 ECCLESTON PL MAYWOOD, NJ 278 ECCLESTON PL	00000 07607	0 3500 3500	12	12 01	3500	7546		7546
121 3 228800-2	DECK	2	VAN DER WILT, FREDERICK 110 LENOX AVENUE MAYWOOD, NJ 110 LENOX AVE	00000 07607	0 3000 3000	08	04 01	2000	4312		4312
121 10 229500-6	INTERIOR RENO	2	HORNES, THOMAS A & KATHLEEN 74 LENOX AVE MAYWOOD, NJ 74 LENOX AVE	00000 07607	0 32500 32500	09	03 01	24375	52553		52553
122 5 243700-2	DECK	2	BITAR, GABY & PEREZ, ESTEFANIA 283 ECCLESTON PL MAYWOOD, NJ 283 ECCLESTON PL	00000 07607	0 7800 7800	03	09 01	1950	4204		4204
125 3 297100-9	NEW BUILDING	2	200 ROUTE 17 LLC 153 FORT LEE ROAD TEANECK, NJ 200 S ROUTE 17	00000 07666	0 5378900 5378900	03	09 01	1344725	2899227		2899227
126 26 263800-9	RENO BATH/BSMNT	2	KING, BENJAMIN E. & BETTY 132 E CENTRAL AVE MAYWOOD N J 132 E CENTRAL AVE	00000 07607	0 4000 4000	12	12 01	4000	8624		8624
127 22 273500-9	KIT RENO/1/2BAT	2	BARRIOS, CARINA & LUIS 80 ORCHARD PL MAYWOOD, NJ 80 ORCHARD PL	00000 07607	0 17900 17900	07	05 01	10442	22513		22513

TAXING DISTRICT NO. 34 MAYWOOD

COUNTY NO. 02 BERGEN

NAME OF OWNER ADDITIONAL OWNERS	LIST TYPE	LIST YEAR	PAGE NO.	BLOCK NO.	LOT NO.	LOT QUALIFIC.	ACCT. NO.	-----PROPERTY----- CLASS LOCATION
ASARE, GEORGE	ADDED	2025	01	91	9		176200-6	2 144 W PASSAIC ST
BARRIOS, CARINA & LUIS	ADDED	2025	03	127	22		273500-9	2 80 ORCHARD PL
BENITEZ, IVAN & ANNETTE	ADDED	2025	01	73	5		144000-1	2 30 GROVE AVE
BITAR, GABY & PEREZ, ESTEFANIA	ADDED	2025	03	122	5		243700-2	2 283 ECCLESTON PL
BOBROW, AMY S	ADDED	2025	02	99	12		189600-4	2 469 GOLF AVE
BRINGA, ALBERT & RUCKS, ANGELA M	ADDED	2025	02	102	68		231700-5	2 21 E MAGNOLIA AVE
CANNON, STEPHEN & MATTHEW DAVID	ADDED	2025	01	22	31		043000-3	2 709 BRIARCLIFF AVE
DIAZ FAMILAI, QUEBEC J	ADDED	2025	03	119	33		251100-5	2 21 W CENTRAL AVE
DIAZ FAMILAI, QUEBEC J	ADDED	2025	03	119	33		251100-5	2 21 W CENTRAL AVE
DUARTE, JUAN M. & GAYLE M.	ADDED	2025	02	116	6		238200-9	2 310 BYRON PL
FERRAIOLI, DENNIS & YUEN, SUSAN	ADDED	2025	02	118	10		252200-3	2 50 E MAGNOLIA AVE
FUNICELLI, PATSY & ANN	ADDED	2025	01	22	15		044600-6	2 773 BRIARCLIFF AVE
GOLDSMAN, BRYAN & CORREA, TIFFANY N	ADDED	2025	02	107	17		203500-8	2 157 THOMA AVE
HORNES, THOMAS A & KATHLEEN	ADDED	2025	03	121	10		229500-6	2 74 LENOX AVE
JAVIER, MARCEL J & VILLAR, PERLA	ADDED	2025	03	120	10		246400-0	2 278 ECCLESTON PL
KEARNEY, KENNETH & MICHELLE	ADDED	2025	01	29	16		051100-3	2 61 FAIRMOUNT AVE
KING, BENJAMIN E. & BETTY	ADDED	2025	03	126	26		263800-9	2 132 E CENTRAL AVE
KULMAN, GEORGE & CAROLE	ADDED	2025	01	16	22		024500-9	2 865 GRANT AVE
KWIATKOWSKI, EDWARD & LUTTHANS B A	ADDED	2025	01	88	17		194000-6	2 159 PROSPECT AVE
MAYER, ELAINE M.	ADDED	2025	02	102	30		209500-0	2 69 HARTWICH ST
OEST, ERNEST W & RICHARD W TRSTES	ADDED	2025	01	45	1		095900-1	2 99 PARKWAY
QUEVEDO, HECTOR E	ADDED	2025	02	113	27		223100-0	2 121 ROMAINE AVE
RELLA, MARIE ELENA	ADDED	2025	02	100	2		192300-5	2 468 GOLF AVE
SCHIANCHI, JOHN LOUIS & KARINA ANITA	ADDED	2025	02	106	30		200600-8	2 108 PROSPECT AVE
SECILMIS, ONUR	ADDED	2025	01	76	5		161000-6	2 592 MAYWOOD AVE
SINISCALCO, NEAL B & JENICA A	ADDED	2025	02	119	17		249500-2	2 66 W MAGNOLIA AVE
TRACEY, MICHAEL & NICOLE	ADDED	2025	01	67	14		115600-5	2 162 PARKWAY
TRI COUNTY DEVELOPERS LLC	ADDED	2025	02	112	22		213000-6	2 137 HARTWICH ST
TRI COUNTY DEVELOPERS LLC	ADDED	2025	02	112	22		213000-6	2 137 HARTWICH ST
VAN DER WILT, FREDERICK	ADDED	2025	03	121	3		228800-2	2 110 LENOX AVE
VELASQUEZ, LUIS & JENNIFER	ADDED	2025	01	29	7		052000-9	2 32 STELLING AVE
VUDATHU, NAGA SUNITA & TIRU N.K.	ADDED	2025	01	67	13		115500-4	2 166 PARKWAY
WAYAWOTZKI, DEBORAH A., ETALS.	ADDED	2025	01	59	15		139500-8	2 80 TERRACE AVE
WISEMAN, JAMES DAVID	ADDED	2025	02	115	14		235000-6	2 343 BYRON PL
ZHANG, LUYUAN & ANKAPONG, FRANK	ADDED	2025	01	54	5		108300-0	2 44 LAFAYETTE AVE
126 PROSPECT AVE LLC	ADDED	2025	02	106	27		200300-5	2 126 PROSPECT AVE
200 ROUTE 17 LLC	ADDED	2025	03	125	3		297100-9	2 200 S ROUTE 17

TAXING DISTRICT NO. 34 MAYWOOD

COUNTY NO. 02 BERGEN

PAGE	LAND	ASSESSMENTS	TOTAL	PRORATED	REGULAR	TAXES SPECIAL	TOTAL
		IMPROVE					
0001	ADDED 2025 PAGE 0	TOTALS ----- 639,200	639,200	378,291	8,155.97	.00	8,155.97
0002	ADDED 2025 PAGE 0	TOTALS ----- 366,600	366,600	244,416	5,269.60	.00	5,269.60
0003	ADDED 2025 PAGE 0	TOTALS ----- 5,475,600	5,475,600	1,402,559	30,239.17	.00	30,239.17

ADDED ASSESSMENT DISTRICT SUMMARY FOR TAX YEAR 2025									
CLASS	COUNT	----- LAND	FULL ASSESSED VALUATION IMPROVMNT EXEMPTNS	----- NET	PRORATED ASSESSMENT	GENERAL TAX RATE	TOTAL TAXES (GENERAL)	TOTAL TAXES (SPECIAL)	TOTAL AMOUNT OF TAXES
1	0	0	0	0	0		.00	.00	.00
2	37	0	6,481,400	6,481,400	2,025,266		43,664.74	.00	43,664.74
3A	0	0	0	0	0		.00	.00	.00
3B	0	0	0	0	0		.00	.00	.00
4A	0	0	0	0	0		.00	.00	.00
4B	0	0	0	0	0		.00	.00	.00
4C	0	0	0	0	0		.00	.00	.00
6A	0	0	0	0	0		.00	.00	.00
6B	0	0	0	0	0		.00	.00	.00
6C	0	0	0	0	0		.00	.00	.00
TOTAL	37	0	6,481,400	6,481,400	2,025,266	2.156	43,664.74	.00	43,664.74

34 MAYWOOD

BREAKDOWN OF ADDED, OMITTED & ROLLBACK TAXES

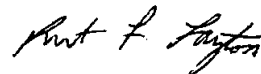

02 BERGEN

	ASSESSED VALUATIONS	TOTAL AMOUNT OF TAXES	TAXES DUE COUNTY	TAXES DUE CTY LIBRARY	TAXES DUE CTY HEALTH	TAXES DUE CTY OPEN SP	TOTAL TAXES DUE COUNTY
2021 OMIT ASSMT	0	.00	.00	.00	.00	.00	.00
2022 OMIT ASSMT	0	.00	.00	.00	.00	.00	.00
2023 OMIT ASSMT	0	.00	.00	.00	.00	.00	.00
2024 OMIT ASSMT	0	.00	.00	.00	.00	.00	.00
2025 OMIT ASSMT	0	.00	.00	.00	.00	.00	.00
2021 RLBK ASSMT	0	.00	.00	.00	.00	.00	.00
2022 RLBK ASSMT	0	.00	.00	.00	.00	.00	.00
2023 RLBK ASSMT	0	.00	.00	.00	.00	.00	.00
2024 RLBK ASSMT	0	.00	.00	.00	.00	.00	.00
2025 RLBK ASSMT	0	.00	.00	.00	.00	.00	.00
2024 ADDED ASSMT	0	.00	.00	.00	.00	.00	.00
2025 ADDED ASSMT	2,025,266	43,664.74	4,637.88	.00	.00	222.77	4,860.65
2024 OM/AD ASSMT	0	.00	.00	.00	.00	.00	.00
** TOTAL **	2,025,266	43,664.74	4,637.88	.00	.00	222.77	4,860.65

I, DAWNMARIE MCCARTHEY, ASSESSOR OF MAYWOOD DO SWEAR (OR AFFIRM) THAT THE FOREGOING LIST CONTAINS THE VALUATIONS MADE BY ME, TO THE BEST OF MY ABILITY, OF ALL THE PROPERTY LIABLE TO TAXATION IN THE TAXING DISTRICT IN WHICH I AM THE ASSESSOR AND THAT I HAVE VALUED THE SAME, WITHOUT FAVOR OR PARTIALITY, AND HAVE MADE SUCH DEDUCTIONS ONLY FOR DEBT AND EXEMPTIONS AS ARE PRESCRIBED BY LAW.


ASSESSOR

SWORN AND SUBSCRIBED BEFORE ME THIS DAY OF _____

_____
COUNTY TAX ADMINISTRATOR

THIS IS TO CERTIFY THAT THE ABOVE ADDED AND OMITTED LISTS ARE A TRUE AND COMPLETE RECORD OF THE ADDED AND OMITTED TAXES ASSESSED FOR THE YEAR 2025 IN THE TAXING DISTRICT OF MAYWOOD IN THE COUNTY OF BERGEN

COMMISSIONERS' SIGNATURES:



	34 MAYWOOD	BREAKDOWN OF ADDED, OMITTED & ROLLBACK TAXES				02 BERGEN
	ASSESSED VALUATIONS	TOTAL AMOUNT OF TAXES	TOTAL TAXES DUE COUNTY	TAXES DUE MUN OPEN SP	TAXES DUE MUN LIBRARY	BALANCE DUE DISTRICT
2021 OMIT-ASSMT	0	.00	.00	.00	.00	.00
2022 OMIT-ASSMT	0	.00	.00	.00	.00	.00
2023 OMIT-ASSMT	0	.00	.00	.00	.00	.00
2024 OMIT-ASSMT	0	.00	.00	.00	.00	.00
2025 OMIT-ASSMT	0	.00	.00	.00	.00	.00
2021 RLBK ASSMT	0	.00	.00	.00	.00	.00
2022 RLBK ASSMT	0	.00	.00	.00	.00	.00
2023 RLBK ASSMT	0	.00	.00	.00	.00	.00
2024 RLBK ASSMT	0	.00	.00	.00	.00	.00
2025 RLBK ASSMT	0	.00	.00	.00	.00	.00
2024 ADDED ASSMT	0	.00	.00	.00	.00	.00
2025 ADDED ASSMT	2,025,266	43,664.74	4,860.65	.00	688.64	38,115.45
2024 OM/AD ASSMT	0	.00	.00	.00	.00	.00
** TOTAL **	2,025,266	43,664.74	4,860.65	.00	688.64	38,115.45

I, DAWNMARIE MCCARTHEY, ASSESSOR OF MAYWOOD DO SWEAR (OR AFFIRM) THAT THE FOREGOING LIST CONTAINS THE VALUATIONS MADE BY ME, TO THE BEST OF MY ABILITY, OF ALL THE PROPERTY LIABLE TO TAXATION IN THE TAXING DISTRICT IN WHICH I AM THE ASSESSOR AND THAT I HAVE VALUED THE SAME, WITHOUT FAVOR OR PARTIALITY, AND HAVE MADE SUCH DEDUCTIONS ONLY FOR DEBT AND EXEMPTIONS AS ARE PRESCRIBED BY LAW.

SWORN AND SUBSCRIBED BEFORE ME THIS DAY OF _____

ASSESSOR

Paul F. Layton

COUNTY TAX ADMINISTRATOR

THIS IS TO CERTIFY THAT THE ABOVE ADDED AND OMITTED LISTS ARE A TRUE AND COMPLETE RECORD OF THE ADDED AND OMITTED TAXES ASSESSED FOR THE YEAR 2025 IN THE TAXING DISTRICT OF MAYWOOD IN THE COUNTY OF BERGEN

COMMISSIONERS' SIGNATURES:

Harold Coleman Jr.

Christopher W. Eilet

[Signature]

[Signature]

Charles P. Hummel

[Signature]

[Signature]

[Signature]




TABLE OF AGGREGATES, ADDED ASSESSMENTS

I, (WE,) _____


ASSESSOR(S)

OF MAYWOOD DO SWEAR (OR AFFIRM)
THAT THE FOREGOING LIST CONTAINS THE VALUATIONS MADE BY ME (US),
TO THE BEST OF MY (OUR) ABILITY, OF ALL THE PROPERTY LIABLE TO
TAXATION IN THE TAXING DISTRICT IN WHICH I AM (WE ARE) THE
ASSESSOR(S) AND THAT I (WE) HAVE VALUED THE SAME, WITHOUT FAVOR
OR PARTIALITY, AND HAVE MADE SUCH DEDUCTIONS ONLY FOR DEBT AND
EXEMPTIONS AS ARE PRESCRIBED BY LAW.

ASSESSOR(S)

SWORN AND SUBSCRIBED BEFORE ME, THIS
DAY OF _____

Dawn Marie McCarthy



SUMMARY OF ADDED ASSESSMENTS AND APPORTIONMENT OF TAXES

2024 2025

ADDED ASSESSED VALUATION OF LAND		
ADDED ASSESSED VALUATION OF BUILDINGS		6,481,400
TOTAL VALUE OF ADDED ASSESSMENTS		6,481,400
TOTAL VALUE OF PRORATED ASSESSMENTS		2,025,266
REAL PROP TAX RATE PER \$100 VALUATION	\$2.152	\$2.156
TOTAL TAXES ON ADDED ASSESSMENTS	.00	43,664.74
VETERANS & SENIOR CITIZEN DEDUCTIONS	\$.00	\$.00
NET TAXES ON ADDED ASSESSMENTS	.00	43,664.74

AMOUNT DUE COUNTY, FEB. 15, 2026 AT:

COUNTY RATE:	2024	\$.224 PER \$100	\$.00	\$.00
	2025	\$.229 PER \$100	\$.00	\$4,637.88
CTY LIBRARY RATE:	2024	\$.000 PER \$100	\$.00	\$.00
	2025	\$.000 PER \$100	\$.00	\$.00
CTY HEALTH RATE:	2024	\$.000 PER \$100	\$.00	\$.00
	2025	\$.000 PER \$100	\$.00	\$.00
CTY OPEN SP RATE:	2024	\$.011 PER \$100	\$.00	\$.00
	2025	\$.011 PER \$100	\$.00	\$222.77
MUN OPEN SP RATE:	2024	\$.000 PER \$100	\$.00	\$.00
	2025	\$.000 PER \$100	\$.00	\$.00
MUN LIBRARY RATE:	2024	\$.033 PER \$100	\$.00	\$.00
	2025	\$.034 PER \$100	\$.00	\$688.64
TOTAL DUE COUNTY			\$.00	\$4,860.65
TOTAL DUE MUNICIPALITY			\$.00	\$38,804.09

THIS IS TO CERTIFY THAT THE FOREGOING ADDED ASSESSMENTS LIST
IS A TRUE AND COMPLETE RECORD OF THE ADDED TAXES ASSESSED FOR THE
YEAR 2025, IN THE TAXING DISTRICT OF MAYWOOD

COUNTY OF BERGEN

ATTEST:

Ant F. Taylor

COUNTY TAX ADMINISTRATOR

Frank Calabrese Jr.

PRESIDENT