

Block No. Lot No. Qualification Account No.	Land Dimensions Building Description Additional Lots Acreage	Prop. Class	Owner's Name Address City State Property Location	Billing Code Zip Code	Land Improvements Exemption Net Total	# M	Compl. Mo. Day	Prorated Assessment	Total Real Property Tax	Special Tax	Net Amount of Tax
101 6	NEW SFDM	2	LEE, HYUN HO & SUN MEE 43 GREENWOODS RD OLD TAPPAN, NJ 43 GREENWOODS ROAD	00000 07675	0 1039100 1039100	06	06 01	519550	1218864		1218864
101.01 11	BASEMENT RENO	2	MEBERG, BRIAN A & CHRISTINE A 63 GREENWOODS ROAD OLD TAPPAN, NJ 63 GREENWOODS ROAD	00000 07675	0 25000 25000	06	06 01	12500	29325		29325
102 8	KITCHEN RENO	2	KLEIN, MATTHEW & KRISTEN 46 GREENWOODS ROAD OLD TAPPAN, NJ 46 GREENWOODS ROAD	00000 07675	0 22400 22400	06	06 01	11200	26275		26275
103 5	NEW	2	HOLMGREN, RUSSELL 24 PINE HILL RD OLD TAPPAN, NJ 24 PINE HILL ROAD	00000 07675	0 83200 83200	04	08 01	27733	65062		65062
301 6.07	BASEMENT RENO	2	DAUHAJRE, RICHARD ETAL 15 LONGVIEW CT OLD TAPPAN, NJ 15 LONGVIEW COURT	00660 07675	0 29300 29300	06	06 01	14650	34369		34369
304 4 00660	ADDITION/RENO	2	PARK, IMSOO 144 DEWOLF RD OLD TAPPAN, NJ 144 DEWOLF ROAD	00000 07675	0 404400 404400	04	08 01	134800	316241		316241
402 2.01 000000	OD KIT/CANOPY	2	HENRICI, MATTHEW & ASHLEY 52 OLD TAPPAN RD OLD TAPPAN, NJ 102 KOCH LANE	00660 07675	0 20000 20000	12	12 01	20000	46920		46920
402 3.02	NEW SFD	2	FEGGELLE, JAMES & SILVANA 105 KOCH LANE OLD TAPPAN, NJ 105 KOCH LANE	07675	0 37300 37300	03	09 01	9325	21876		21876
502 1.09	BASEMENT RENO	2	WENGERTER, SEAN & CINDY 25 AMPSSLER WAY OLD TAPPAN, NJ 25 AMPSSLER WAY	00000 07675	0 76800 76800	07	05 01	44800	105101		105101
502 6 000000	KITCHEN RENO	2	CHANG, BRIAN J & HAN, SHIN 20 O'CONNORS LANE OLD TAPPAN, NJ 20 OCONNORS LANE	02640 07675	0 31100 31100	06	06 01	15550	36480		36480
602.01 9 C0080	BATH RENO	2	LEE, JONG H & KYONG HWA JUNG 25 WOODS EDGE ROAD OLD TAPPAN, NJ 25 WOODS EDGE ROAD	00660 07675	0 10600 10600	06	06 01	5300	12434		12434
603 20 000000	NEW SFD	2	GATHERS, SEKULEO 12 KRISTIN PLACE OLD TAPPAN, NJ 12 KRISTIN PLACE	00000 07675	0 967400 967400	10	02 01	806167	1891268		1891268
603 24 000000	ADDN/ALT	2	HUSSAIN, AMEENA 45 CHERYLL LANE OLD TAPPAN, NJ 45 CHERYLL LANE	00000 07675	0 622800 622800	05	07 01	259500	608787		608787
1102 10 000000	INGROUND POOL	2	SHIN, EONIL & KIM, EUNJUNG 16 ANN ST OLD TAPPAN, NJ 16 ANN STREET	00000 07675	0 18600 18600	12	12 01	18600	43636		43636

Block No. Lot No. Qualification Account No.	Land Dimensions Building Description Additional Lots Acreage	Prop. Class	Owner's Name Address City State Property Location	Billing Code Zip Code	Land Improvements Exemption Net Total	# M	Compl. Mo. Day	Prorated Assessment	Total Real Property Tax	Special Tax	Net Amount of Tax
1104 5 000000	INGROUND POOL	2	KAUFMANN, KENNETH & JACQUELINE 39 HARING DRIVE OLD TAPPAN, NJ 39 HARING DRIVE	00660 07675	0 19300 19300	06	06 01	9650	22639		22639
1202 3 000000	3F BATH	2	AHMED, FIRAS SALEM & KANCHI, RANIA 16 MAPLE STREET OLD TAPPAN, NJ 16 MAPLE STREET	00660 07675	0 10900 10900	12	12 01	10900	25571		25571
1212 3 000000	CENTRAL A/C	2	HUBENER, JAMES H & CATHERINE L 115 WILLIAMS AVE OLD TAPPAN NJ 115 WILLIAMS AVENUE	00000 07675	0 6700 6700	04	08 01	2233	5239		5239
1301 9 C0139	BATH RENO!	2	CHO, GYU HO & KIL, HYEJIN 139 WINDING CREEK WAY OLD TAPPAN, NJ 139 WINDING CREEK WAY	00000 07675	0 7800 7800	08	04 01	5200	12199		12199
1302 7 C0037 000000	BATH RENO	2	KAUR,NAVDEEP&SINGH,DAVINDER 37 FOXWOOD SQUARE N OLD TAPPAN,NJ 37 FOXWOOD SQUARE NORTH	00000 07675	0 7000 7000	06	06 01	3500	8211		8211
1401 5.05	BATH RENO	2	POLONSKY, STEVEN & SUSAN 118 PHYLLIS DR OLD TAPPAN, NJ 118 PHYLLIS DRIVE	00672 07675	0 11800 11800	06	06 01	5900	13841		13841
1702 3	KITCHEN RENO	2	TAKEDA, JUNKO 6 LITTLE MOUNTAIN RD OLD TAPPAN, NJ 6 LITTLE MOUNTAIN ROAD	00000 07675	0 22900 22900	06	06 01	11450	26862		26862
1801 2 000000	KITCHEN RENO	2	TOAL, RYAN & BUCKMAN, SHANNON 17 ARROWHEAD RD OLD TAPPAN, NJ 17 ARROWHEAD ROAD	00000 07675	0 19000 19000	03	09 01	4750	11144		11144
1805 14.02 000000	KIT & BATH RENO	2	PARK, BRIAN & CHOI, ELAINE 9 INGLESIDE CT OLD TAPPAN, NJ 9 INGLESIDE COURT	00000 07675	0 32300 32300	04	08 01	10767	25259		25259
1901 11 000000	CABANA	2	HUH, JUNG IM & WON, CHANG JOON 1039 WESTWOOD AVE OLD TAPPAN, NJ 1039 WESTWOOD AVE	00000 07675	0 20800 20800	10	02 01	17333	40663		40663
1901 15	BATH RENO	2	DOBSON, STEPHEN & JENNIFER 39 EDITH STREET OLD TAPPAN, NJ 39 EDITH ST	00000 07675	0 12100 12100	06	06 01	6050	14193		14193
1904 5 000000	KITCHEN RENO	2	REYNOLDS,MICHAEL R&ELANA B 10 TODD LN OLD TAPPAN,NJ 10 TODD LANE	00660 07675	0 11000 11000	07	05 01	6417	15054		15054
2104 3.02	NEW SFD	2	SOLICITO, JOSEPH & ANNA 9 FRED ST OLD TAPPAN, NJ 9 FRED STREET	07675	0 846100 846100	12	12 01	846100	1984951		1984951
2305 16	INGROUND POOL	2	QUIROS, PETER & MARYANN 6 NOTTINGHAM CT OLD TAPPAN, NJ 6 NOTTINGHAM COURT	00000 07675	0 26900 26900	12	12 01	26900	63107		63107

Block No. Lot No. Qualification Account No.	Land Dimensions Building Description Additional Lots Acreage	Prop. Class	Owner's Name Address City State Property Location	Billing Code Zip Code	Land Improvements Exemption Net Total	# M	Compl. Mo. Day	Prorated Assessment	Total Real Property Tax	Special Tax	Net Amount of Tax
2401 9 000000	BATH RENO	2	AVISSAR, URI & Yael 120 WILLOW DR OLD TAPPAN, NJ 120 WILLOW DRIVE	00170 07675	0 10300 10300	12	12 01	10300	24164		24164
2603 4 000000	ADDITION/RENO	2	GRIFFITH, GARY & ELAINE 145 SUNSET LN OLD TAPPAN, NJ 145 SUNSET LANE	00000 07675	0 241000 241000	11	01 01	220917	518271		518271
2603 10 000000	NEW SFD	2	AHMED, ALI HASSAN 140 CEDAR DR OLD TAPPAN, NJ 140 CEDAR DRIVE	07675	0 710200 710200	06	06 01	355100	833065		833065
2604 5 000000	NEW SFD	2	WONGVIPAT, JOHN TRSTE 139 CEDAR D OLD TAPPAN, NJ 139 CEDAR DRIVE	00000 07675	0 776300 776300	12	12 01	776300	1821200		1821200
2604 9 000000	NEW SFD	2	JHUNG, PAUL HAE-OAK & JAMIE YOONHEE 172 BIRCHWOOD RD OLD TAPPAN, NJ 172 BIRCHWOOD ROAD	00660 07675	0 732100 732100	05	07 01	305042	715629		715629
2605 9 000000	BATH RENO	2	VOLPE, JULIEANN J (LIFE ESTATE) 28 RICKLAND RD OLD TAPPAN, NJ 28 RICKLAND ROAD	00000 07675	0 9200 9200	12	12 01	9200	21583		21583
2801 9 000000	INGROUND POOL	2	MENDOZA, JOHANNA 432 OLD TAPPAN RD OLD TAPPAN, NJ 432 OLD TAPPAN RD	00660 07675	0 24200 24200	12	12 01	24200	56773		56773
2901.04 10	INGROUND POOL	2	SEKHRI, NITIN & CHRISTINA 26 CORRIGAN WAY OLD TAPPAN, NJ 26 CORRIGAN WAY	00660 07675	0 27000 27000	12	12 01	27000	63342		63342
3000 1 C0011	BATH RENO	2	CHOI, EUNGRACE & HO 11 LAKEVIEW DRIVE #11 OLD TAPPAN, NJ 11 LAKEVIEW DRIVE	00000 07675	0 6000 6000	06	06 01	3000	7038		7038
3000 1 C0042	BASEMENT RENO	2	KIM, KYOUNGTAK & YONGMI 42 LAKEVIEW DR OLD TAPPAN, NJ 42 LAKEVIEW DRIVE	00660 07675	0 15900 15900	06	06 01	7950	18651		18651

TAXING DISTRICT NO. 43 OLD TAPPAN

COUNTY NO. 02 BERGEN

NAME OF OWNER ADDITIONAL OWNERS	LIST TYPE	LIST YEAR	PAGE NO.	BLOCK NO.	LOT NO.	LOT QUALIFIC.	ACCT. NO.	-----PROPERTY----- CLASS LOCATION
AHMED, ALI HASSAN	ADDED	2025	03	2603	10		000000	2 140 CEDAR DRIVE
AHMED, FIRAS SALEM & KANCHI, RANIA	ADDED	2025	02	1202	3		000000	2 16 MAPLE STREET
AVISSAR, URI & Yael	ADDED	2025	03	2401	9		000000	2 120 WILLOW DRIVE
CHANG, BRIAN J & HAN, SHIN	ADDED	2025	01	502	6		000000	2 20 OCONNORS LANE
CHO, GYU HO & KIL, HYEJIN	ADDED	2025	02	1301	9	C0139		2 139 WINDING CREEK WAY
CHOI, EUNGRACE & HO	ADDED	2025	03	3000	1	C0011		2 11 LAKEVIEW DRIVE
DAUHAIJRE, RICHARD ETAL	ADDED	2025	01	301	6.07			2 15 LONGVIEW COURT
DOBSON, STEPHEN & JENNIFER	ADDED	2025	02	1901	15			2 39 EDITH ST
FEGGELLE, JAMES & SILVANA	ADDED	2025	01	402	3.02			2 105 KOCH LANE
GATHERS, SEKULEO	ADDED	2025	01	603	20		000000	2 12 KRISTIN PLACE
GRIFFITH, GARY & ELAINE	ADDED	2025	03	2603	4		000000	2 145 SUNSET LANE
HENRICT, MATTHEW & ASHLEY	ADDED	2025	01	402	2.01		000000	2 102 KOCH LANE
HOLMGREN, RUSSELL	ADDED	2025	01	103	5			2 24 PINE HILL ROAD
HUBENER, JAMES H & CATHERINE L	ADDED	2025	02	1212	3		000000	2 115 WILLIAMS AVENUE
HUH, JUNG IM & WON, CHANG JOON	ADDED	2025	02	1901	11		000000	2 1039 WESTWOOD AVE
HUSSAIN, AMEENA	ADDED	2025	01	603	24		000000	2 45 CHERYLL LANE
JHUNG, PAUL HAE-OAK & JAMIE YOONHEE	ADDED	2025	03	2604	9		000000	2 172 BIRCHWOOD ROAD
KAUFMANN, KENNETH & JACQUELINE	ADDED	2025	02	1104	5		000000	2 39 HARING DRIVE
KAUR, NAVDEEP & SINGH, DAVINDER	ADDED	2025	02	1302	7	C0037		2 37 FOXWOOD SQUARE NORTH
KIM, KYOUNGTAK & YONGMI	ADDED	2025	03	3000	1	C0042		2 42 LAKEVIEW DRIVE
KLEIN, MATTHEW & KRISTEN	ADDED	2025	01	102	8			2 46 GREENWOODS ROAD
LEE, HYUN HO & SUN MEE	ADDED	2025	01	101	6			2 43 GREENWOODS ROAD
LEE, JONG H & KYONG HWA JUNG	ADDED	2025	01	602.01	9	C0080		2 25 WOODS EDGE ROAD
MEBERG, BRIAN A & CHRISTINE A	ADDED	2025	01	101.01	11			2 63 GREENWOODS ROAD
MENDOZA, JOHANNA	ADDED	2025	03	2801	9		000000	2 432 OLD TAPPAN RD
PARK, BRIAN & CHOI, ELAINE	ADDED	2025	02	1805	14.02		000000	2 9 INGLESIDE COURT
PARK, IMSOO	ADDED	2025	01	304	4		00660	2 144 DEWOLF ROAD
POLONSKY, STEVEN & SUSAN	ADDED	2025	02	1401	5.05			2 118 PHYLLIS DRIVE
QUIROS, PETER & MARYANN	ADDED	2025	02	2305	16			2 6 NOTTINGHAM COURT
REYNOLDS, MICHAEL R & ELANA B	ADDED	2025	02	1904	5		000000	2 10 TODD LANE
SEKHRI, NITIN & CHRISTINA	ADDED	2025	03	2901.04	10			2 26 CORRIGAN WAY
SHIN, EONIL & KIM, EUNJUNG	ADDED	2025	01	1102	10		000000	2 16 ANN STREET
SOLICITO, JOSEPH & ANNA	ADDED	2025	02	2104	3.02			2 9 FRED STREET
TAKEDA, JUNKO	ADDED	2025	02	1702	3			2 6 LITTLE MOUNTAIN ROAD
TOAL, RYAN & BUCKMAN, SHANNON	ADDED	2025	02	1801	2		000000	2 17 ARROWHEAD ROAD
VOLPE, JULIEANN J (LIFE ESTATE)	ADDED	2025	03	2605	9		000000	2 28 RICKLAND ROAD
WENGERTER, SEAN & CINDY	ADDED	2025	01	502	1.09			2 25 AMPSSLER WAY
WONGVIPAT, JOHN TRSTE	ADDED	2025	03	2604	5		000000	2 139 CEDAR DRIVE

TAXING DISTRICT NO. 43 OLD TAPPAN

COUNTY NO. 02 BERGEN

PAGE	ASSESSMENTS					REGULAR	TAXES SPECIAL	TOTAL
	LAND	IMPROVE	TOTAL	PRORATED				
0001	ADDED 2025	PAGE 0	TOTALS ----- 3,388,000	3,388,000	1,899,675	44,566.38	.00	44,566.38
0002	ADDED 2025	PAGE 0	TOTALS ----- 1,054,600	1,054,600	967,150	22,689.33	.00	22,689.33
0003	ADDED 2025	PAGE 0	TOTALS ----- 2,552,200	2,552,200	1,739,009	40,797.16	.00	40,797.16

ADDED ASSESSMENT DISTRICT SUMMARY FOR TAX YEAR 2025

CLASS	COUNT	----- LAND	FULL ASSESSED VALUATION IMPROVMNT	EXEMPTNS	----- NET	PRORATED ASSESSMENT	GENERAL TAX RATE	TOTAL TAXES (GENERAL)	TOTAL TAXES (SPECIAL)	TOTAL AMOUNT OF TAXES
1	0	0	0		0	0		.00	.00	.00
2	38	0	6,994,800		6,994,800	4,605,834		108,052.87	.00	108,052.87
3A	0	0	0		0	0		.00	.00	.00
3B	0	0	0		0	0		.00	.00	.00
4A	0	0	0		0	0		.00	.00	.00
4B	0	0	0		0	0		.00	.00	.00
4C	0	0	0		0	0		.00	.00	.00
6A	0	0	0		0	0		.00	.00	.00
6B	0	0	0		0	0		.00	.00	.00
6C	0	0	0		0	0		.00	.00	.00
TOTAL	38	0	6,994,800		6,994,800	4,605,834	2.346	108,052.87	.00	108,052.87

BREAKDOWN OF ADDED, OMITTED & ROLLBACK TAXES



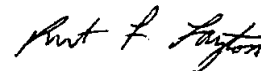
43 OLD TAPPAN

02 BERGEN

	ASSESSED VALUATIONS	TOTAL AMOUNT OF TAXES	TAXES DUE COUNTY	TAXES DUE CTY LIBRARY	TAXES DUE CTY HEALTH	TAXES DUE CTY OPEN SP	TOTAL TAXES DUE COUNTY
2021 OMIT ASSMT	0	.00	.00	.00	.00	.00	.00
2022 OMIT ASSMT	0	.00	.00	.00	.00	.00	.00
2023 OMIT ASSMT	0	.00	.00	.00	.00	.00	.00
2024 OMIT ASSMT	0	.00	.00	.00	.00	.00	.00
2025 OMIT ASSMT	0	.00	.00	.00	.00	.00	.00
2021 RLBK ASSMT	0	.00	.00	.00	.00	.00	.00
2022 RLBK ASSMT	0	.00	.00	.00	.00	.00	.00
2023 RLBK ASSMT	0	.00	.00	.00	.00	.00	.00
2024 RLBK ASSMT	0	.00	.00	.00	.00	.00	.00
2025 RLBK ASSMT	0	.00	.00	.00	.00	.00	.00
2024 ADDED ASSMT	0	.00	.00	.00	.00	.00	.00
2025 ADDED ASSMT	4,605,834	108,052.87	13,541.17	.00	.00	644.83	14,186.00
2024 OM/AD ASSMT	0	.00	.00	.00	.00	.00	.00
** TOTAL **	4,605,834	108,052.87	13,541.17	.00	.00	644.83	14,186.00

I, DAWNMARIE MCCARTHEY, ASSESSOR OF OLD TAPPAN DO SWEAR (OR AFFIRM) THAT THE FOREGOING LIST CONTAINS THE VALUATIONS MADE BY ME, TO THE BEST OF MY ABILITY, OF ALL THE PROPERTY LIABLE TO TAXATION IN THE TAXING DISTRICT IN WHICH I AM THE ASSESSOR AND THAT I HAVE VALUED THE SAME, WITHOUT FAVOR OR PARTIALITY, AND HAVE MADE SUCH DEDUCTIONS ONLY FOR DEBT AND EXEMPTIONS AS ARE PRESCRIBED BY LAW.



SWORN AND SUBSCRIBED BEFORE ME THIS DAY OF

ASSESSOR




COUNTY TAX ADMINISTRATOR

THIS IS TO CERTIFY THAT THE ABOVE ADDED AND OMITTED LISTS ARE A TRUE AND COMPLETE RECORD OF THE ADDED AND OMITTED TAXES ASSESSED FOR THE YEAR 2025 IN THE TAXING DISTRICT OF OLD TAPPAN IN THE COUNTY OF BERGEN

COMMISSIONERS' SIGNATURES:








	43 OLD TAPPAN		BREAKDOWN OF ADDED, OMITTED & ROLLBACK TAXES			02 BERGEN	
	ASSESSED VALUATIONS	TOTAL AMOUNT OF TAXES	TOTAL TAXES DUE COUNTY	TAXES DUE MUN OPEN SP	TAXES DUE MUN LIBRARY	BALANCE DUE DISTRICT	
2021 OMIT-ASSMT	0	.00	.00	.00	.00	.00	
2022 OMIT-ASSMT	0	.00	.00	.00	.00	.00	
2023 OMIT-ASSMT	0	.00	.00	.00	.00	.00	
2024 OMIT-ASSMT	0	.00	.00	.00	.00	.00	
2025 OMIT-ASSMT	0	.00	.00	.00	.00	.00	
2021 RLBK ASSMT	0	.00	.00	.00	.00	.00	
2022 RLBK ASSMT	0	.00	.00	.00	.00	.00	
2023 RLBK ASSMT	0	.00	.00	.00	.00	.00	
2024 RLBK ASSMT	0	.00	.00	.00	.00	.00	
2025 RLBK ASSMT	0	.00	.00	.00	.00	.00	
2024 ADDED ASSMT	0	.00	.00	.00	.00	.00	
2025 ADDED ASSMT	4,605,834	108,052.87	14,186.00	414.56	.00	93,452.31	
2024 OM/AD ASSMT	0	.00	.00	.00	.00	.00	
** TOTAL **	4,605,834	108,052.87	14,186.00	414.56	.00	93,452.31	

I, DAWNMARIE MCCARTHEY, ASSESSOR OF OLD TAPPAN DO SWEAR (OR AFFIRM) THAT THE FOREGOING LIST CONTAINS THE VALUATIONS MADE BY ME, TO THE BEST OF MY ABILITY, OF ALL THE PROPERTY LIABLE TO TAXATION IN THE TAXING DISTRICT IN WHICH I AM THE ASSESSOR AND THAT I HAVE VALUED THE SAME, WITHOUT FAVOR OR PARTIALITY, AND HAVE MADE SUCH DEDUCTIONS ONLY FOR DEBT AND EXEMPTIONS AS ARE PRESCRIBED BY LAW.

SWORN AND SUBSCRIBED BEFORE ME THIS DAY OF _____

ASSESSOR

Paul F. Layton

COUNTY TAX ADMINISTRATOR

THIS IS TO CERTIFY THAT THE ABOVE ADDED AND OMITTED LISTS ARE A TRUE AND COMPLETE RECORD OF THE ADDED AND OMITTED TAXES ASSESSED FOR THE YEAR 2025 IN THE TAXING DISTRICT OF OLD TAPPAN IN THE COUNTY OF BERGEN

COMMISSIONERS' SIGNATURES:

Harold Colburn Jr.

Christopher W. Eilet

[Signature]

[Signature]

Charles P. Hummel

[Signature]

[Signature]

[Signature]




TABLE OF AGGREGATES, ADDED ASSESSMENTS


I, (WE,) _____

ASSESSOR(S)

OF OLD TAPPAN DO SWEAR (OR AFFIRM)
 THAT THE FOREGOING LIST CONTAINS THE VALUATIONS MADE BY ME (US),
 TO THE BEST OF MY (OUR) ABILITY, OF ALL THE PROPERTY LIABLE TO
 TAXATION IN THE TAXING DISTRICT IN WHICH I AM (WE ARE) THE
 ASSESSOR(S) AND THAT I (WE) HAVE VALUED THE SAME, WITHOUT FAVOR
 OR PARTIALITY, AND HAVE MADE SUCH DEDUCTIONS ONLY FOR DEBT AND
 EXEMPTIONS AS ARE PRESCRIBED BY LAW.

ASSESSOR(S)

SWORN AND SUBSCRIBED BEFORE ME, THIS
 DAY OF _____

SUMMARY OF ADDED ASSESSMENTS AND APPORTIONMENT OF TAXES

2024 2025

ADDED ASSESSED VALUATION OF LAND		
ADDED ASSESSED VALUATION OF BUILDINGS		6,994,800
TOTAL VALUE OF ADDED ASSESSMENTS		6,994,800
TOTAL VALUE OF PRORATED ASSESSMENTS		4,605,834
REAL PROP TAX RATE PER \$100 VALUATION	\$2.202	\$2.346
TOTAL TAXES ON ADDED ASSESSMENTS	.00	108,052.87
VETERANS & SENIOR CITIZEN DEDUCTIONS	\$.00	\$.00
NET TAXES ON ADDED ASSESSMENTS	.00	108,052.87

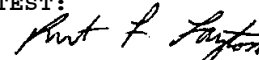
AMOUNT DUE COUNTY, FEB. 15, 2026 AT:

COUNTY RATE:	2024	\$.270 PER \$100	\$.00	
	2025	\$.294 PER \$100	\$.00	\$13,541.17
CTY LIBRARY RATE:	2024	\$.000 PER \$100	\$.00	\$.00
	2025	\$.000 PER \$100	\$.00	\$.00
CTY HEALTH RATE:	2024	\$.000 PER \$100	\$.00	\$.00
	2025	\$.000 PER \$100	\$.00	\$.00
CTY OPEN SP RATE:	2024	\$.013 PER \$100	\$.00	\$.00
	2025	\$.014 PER \$100	\$.00	\$644.83
MUN OPEN SP RATE:	2024	\$.009 PER \$100	\$.00	\$.00
	2025	\$.009 PER \$100	\$.00	\$414.56
MUN LIBRARY RATE:	2024	\$.000 PER \$100	\$.00	\$.00
	2025	\$.000 PER \$100	\$.00	\$.00
TOTAL DUE COUNTY			\$.00	\$14,186.00
TOTAL DUE MUNICIPALITY			\$.00	\$93,866.87

THIS IS TO CERTIFY THAT THE FOREGOING ADDED ASSESSMENTS LIST
 IS A TRUE AND COMPLETE RECORD OF THE ADDED TAXES ASSESSED FOR THE
 YEAR 2025, IN THE TAXING DISTRICT OF OLD TAPPAN

COUNTY OF BERGEN

ATTEST:



COUNTY TAX ADMINISTRATOR



PRESIDENT