

Block No. Lot No. Qualification Account No.	Land Dimensions Building Description Additional Lots Acreage	Prop. Class	Owner's Name Address City State Property Location	Billing Code Zip Code	Land Improvements Exemption Net Total	# M	Compl. Mo. Day	Prorated Assessment	Total Real Property Tax	Special Tax	Net Amount of Tax
1104 12 000000	ADD & INT RENO	2	SARKES, ANTRANIK ETAL 781 N MONROE ST RIDGEWOOD, NJ 781 N MONROE ST	00000 07450	0 161600 161600	03	09 01	40400	116756		116756
1107 1 000000	DORMER/BATHROOM	2	PARSEKIAN, JENNIFER M & DAVID P 248 RICHARDS RD RIDGEWOOD NJ 248 RICHARDS RD	00000 07450	0 13700 13700	07	05 01	7992	23097		23097
1202 24 000000	ADD & INT RENO	2	OWEN, CHRISTOPHER & JENNIFER 857 HILLCREST RD RIDGEWOOD, NJ 857 HILLCREST RD	00000 07450	0 258500 258500	03	09 01	64625	186766		186766
1202 30 000000	DECK/PATIO	2	MORRIS, PHILLIP J & ANYA CLIFFORD 819 HILLCREST RD RIDGEWOOD, NJ 819 HILLCREST ROAD	00000 07450	0 6000 6000	09	03 01	4500	13005		13005
1205 3 000000	KITCHEN RENO	2	BLACK, TODD A & JAMIE S 230 RICHARDS RD RIDGEWOOD, NJ 230 RICHARDS RD	00672 07450	0 23500 23500	08	04 01	15667	45278		45278
1205 8 000000	KITCHEN RENO	2	LEWIS, DAVID MICHAEL ETAL 814 MORNINGSIDE RD RIDGEWOOD, NJ 814 MORNINGSIDE RD	00000 07450	0 14600 14600	11	01 01	13383	38677		38677
1303 4 000000	BATH, KIT RENO	2	KITAGAWA, MAMORU & HISAKO 392 BEVERIDGE RD RIDGEWOOD NJ 392 BEVERIDGE RD	00660 07450	0 29600 29600	03	09 01	7400	21386		21386
1303 5 000000	ADD & INT RENO	2	FINK, JEREMY & RAZ PELE 388 BEVERIDGE RD RIDGEWOOD, NJ 388 BEVERIDGE RD	00000 07450	0 149900 149900	06	06 01	74950	216606		216606
1303 9 000000	ADDITION	2	SIECZKOWSKI, CAVAN & WHITE, DEREK 372 BEVERIDGE RD RIDGEWOOD, NJ 372 BEVERIDGE RD	00660 07450	0 117600 117600	06	06 01	58800	169932		169932
1304 3 000000	KIT/BATHS RENO	2	NAYAR,UDAY VIR& RAMANDEEP 756 BELMONT RD RIDGEWOOD, NJ 756 BELMONT RD	00660 07450	0 23200 23200	09	03 01	17400	50286		50286
1304 20 000000	KITCHEN RENO	2	BOSHART, JASON & KATHERINE 743 PARSONS RD RIDGEWOOD, NJ 743 PARSONS RD	00000 07450	0 7000 7000	04	08 01	2333	6742		6742
1306 2 000000	DORMER	2	ROMANO, VINCENT CARL & LIU, AMY 732 WELLINGTON RD RIDGEWOOD, NJ 732 WELLINGTON RD	00000 07450	0 8500 8500	06	06 01	4250	12283		12283
1307 1 000000	BATHROOMS RENO	2	AXISA, JOSEPH & CAROLYN 727 WELLINGTON RD RIDGEWOOD, NJ 727 WELLINGTON RD	00660 07450	0 7700 7700	04	08 01	2567	7419		7419
1308 1 000000	OPEN PORCH	2	VON SUMMER, ALEXANDER & MELISSA 398 SHELBOURNE TERR RIDGEWOOD, NJ 398 SHELBOURNE TERR	00000 07450	0 900 900	08	04 01	600	1734		1734

Block No. Lot No. Qualification Account No.	Land Dimensions Building Description Additional Lots Acreage	Prop. Class	Owner's Name Address City State Property Location	Billing Code Zip Code	Land Improvements Exemption Net Total	# M	Compl. Mo. Day	Prorated Assessment	Total Real Property Tax	Special Tax	Net Amount of Tax
1309 22 000000	NEW BATHROOM	2	FRANZESE, MICHAEL & ERIN 233 BEDFORD RD RIDGEWOOD, NJ 233 BEDFORD RD	00672 07450	0 7500 7500	06	06 01	3750	10838		10838
1311 6 000000	BATH IN ATTIC	2	VAN NESS, WILLIAM & WYLIE 321 BEDFORD RD RIDGEWOOD, NJ 321 BEDFORD RD	00000 07450	0 8200 8200	10	02 01	6833	19747		19747
1401 15 000000	ADD & INT RENO	2	PASCARELLI, GERALD J JR & KELLY H 103 AVONDALE RD RIDGEWOOD, NJ 103 AVONDALE RD	00672 07450	0 118700 118700	06	06 01	59350	171522		171522
1401 21 000000	KITCHEN RENO	2	HUGHES, JUSTIN & STEPHANIE 149 AVONDALE RD RIDGEWOOD, NJ 149 AVONDALE RD	00660 07450	0 53800 53800	10	02 01	44833	129567		129567
1402 3 000000	KITCHEN RENO	2	DASPIN, ERIN 138 AVONDALE RD RIDGEWOOD, NJ 138 AVONDALE RD	00000 07450	0 20000 20000	06	06 01	10000	28900		28900
1409 6 000000	BATHROOMS RENO	2	ORSKI, CRAIG & LAUREN 624 UPPER BLVD RIDGEWOOD, NJ 624 UPPER BLVD	00000 07450	0 11400 11400	06	06 01	5700	16473		16473
1502 2 000000	KIT/BATH RENO	2	BANNWORTH, LEIGH MARY ETAL 106 FIRST ST RIDGEWOOD, NJ 106 FIRST ST	00000 07450	0 10800 10800	06	06 01	5400	15606		15606
1503 8 000000	HOT TUB/PATIO	2	VALENTINE, WILLIAM R & CARLY 36 FAIRMOUNT RD RIDGEWOOD, NJ 36 FAIRMOUNT RD	00000 07450	0 5300 5300	09	03 01	3975	11488		11488
1510 3 000000	ADD & INT RENO	2	SHETH, VISHAD & REDDY, KRUTHIKA 460 SUMMIT ST RIDGEWOOD, NJ 460 SUMMIT ST.	00000 07450	0 111700 111700	04	08 01	37233	107603		107603
1510 5 000000	ADD & INT RENO	2	ROSENHOLZ, LEO E & FIONA E 450 SUMMIT ST RIDGEWOOD, NJ 450 SUMMIT ST	00000 07450	0 147900 147900	07	05 01	86275	249335		249335
1604 17 000000	INT ALTERATIONS	2	CORBO III, ALAN & DEMARTIS, LAURA 515 MORNINGSIDE RD RIDGEWOOD, NJ 515 MORNINGSIDE RD	00000 07450	0 74500 74500	06	06 01	37250	107653		107653
1703 42 000000	OPEN PORCH, SPA	2	MANII, MEHDI & BONARIGO, ELIZABETH MARY 449 OLD STONE RD RIDGEWOOD, NJ 449 OLD STONE RD	00672 07450	0 15800 15800	04	08 01	5267	15222		15222
1904 4 000000	AC	2	LECHTCHINSKI, DMITRI & YUKO 424 OAK ST RIDGEWOOD, NJ 424 OAK ST	00000 07450	0 11600 11600	04	08 01	3867	11176		11176
1906 7 000000	NEW BR & FR	2	IHTIYAR, ONUR & ZEYNEP SONMEZ 414 N MAPLE AVE RIDGEWOOD, NJ 414 N MAPLE AVE	00000 07450	0 26400 26400	04	08 01	8800	25432		25432

Block No. Lot No. Qualification Account No.	Land Dimensions Building Description Additional Lots Acreage	Prop. Class	Owner's Name Address City State Property Location	Billing Code Zip Code	Land Improvements Exemption Net Total	# M	Compl. Mo. Day	Prorated Assessment	Total Real Property Tax	Special Tax	Net Amount of Tax
1907 9 000000	POOL/PATIO	2	LANG, DANIEL A & PETRUZZIELLO, C 366 HEIGHTS RD RIDGEWOOD NJ 366 HEIGHTS RD	000000 07450	0 21300 21300	08	04 01	14200	41038		41038
1909 16 000000	KITCHEN RENO	2	KARPENKO, OLEKSIY & ANASTASIYA 290 HILLCREST RD RIDGEWOOD, NJ 290 HILLCREST RD	00660 07450	0 81100 81100	07	05 01	47308	136720		136720
1911 4 000000	INTERIOR ALT	2	FRIEDRICH, DAVID 4 W GLEN AVE RIDGEWOOD, NJ 4 W GLEN AVE	000000 07450	0 54500 54500	09	03 01	40875	118129		118129
1918 5 000000	BASEMENT RENO	2	FELDMAN, ILYA & OLGA 224 CREST RD RIDGEWOOD, NJ 224 CREST RD	000000 07450	0 15600 15600	06	06 01	7800	22542		22542
2002 11 000000	BATHROOM RENO	2	EVANS, STEVEN A & MELANIE 203 OAK ST RIDGEWOOD, NJ 203 OAK ST	000000 07450	0 1100 1100	11	01 01	1008	2913		2913
2002 12 000000	KITCHEN RENO	2	ABIDI, ALI & HEATHER 209 OAK ST RIDGEWOOD NJ 209 OAK ST	00672 07450	0 13900 13900	07	05 01	8108	23432		23432
2010 9 000000	ADD & INT ALT	2	KUPIEC, ANDREW M & LAUREN E 112 N WALNUT ST RIDGEWOOD, NJ 112 N WALNUT ST	00660 07450	0 140500 140500	09	03 01	105375	304534		304534
2010 28 000000	KIT RENO, PWDR	2	HARTMANN, GREGOR & CONSTABLE, SALLY 137 OAK ST. RIDGEWOOD, N.J. 137 OAK ST	000000 07450	0 21300 21300	08	04 01	14200	41038		41038
2010 30 000000	KITCHEN RENO	2	COLE, NANCY A & BROWN, KELLY SCOTT 147 OAK ST RIDGEWOOD, NJ 147 OAK ST	000000 07450	0 21500 21500	07	05 01	12542	36246		36246
2011 16 000000	DUCTLESS AC	2	STOEHR, PETER G & ANGELA M 139 N WALNUT ST RIDGEWOOD NJ 139 N WALNUT ST	000000 07450	0 11700 11700	11	01 01	10725	30995		30995
2012 2 000000	INTERIOR RENO	2	ROZEWSKI, CHRISTOPHER S ETAL 160 N MAPLE AVE RIDGEWOOD, NJ 160 N MAPLE AVE	000000 07450	0 194100 194100	08	04 01	129400	373966		373966
2104 1 000000	BATH RENOV	2	LANGHEIM, ERIC W & CAREN P 154 N MURRAY AVE RIDGEWOOD NJ 154 N MURRAY AVE	000000 07450	0 4100 4100	10	02 01	3417	9875		9875
2104 12 000000	ADD/INT RENO	2	WILK, JOHN F & LINA DIAZ 552 LOTUS RD RIDGEWOOD, NJ 299 W RIDGEWOOD AVE	000000 07450	0 540500 540500	03	09 01	135125	390511		390511
2106 13 000000	NEW HOME	2	MITRY, DANIEL & ALYSSA 135 MONTE VISTA AVE RIDGEWOOD, NJ 135 MONTE VISTA AVE	00660 07450	0 1138100 1138100	06	06 01	569050	1644555		1644555

Block No. Lot No. Qualification Account No.	Land Dimensions Building Description Additional Lots Acreage	Prop. Class	Owner's Name Address City State Property Location	Billing Code Zip Code	Land Improvements Exemption Net Total	# M	Compl. Mo. Day	Prorated Assessment	Total Real Property Tax	Special Tax	Net Amount of Tax
2108 13 000000	ATTIC BATHROOM	2	FERNANDEZ, JEFFREY E & CORI 51 N HILLSIDE PLACE RIDGEWOOD, NJ 51 N HILLSIDE PL	00000 07450	0 7600 7600	07	05 01	4433	12811		12811
2109 3 000000	SUNROOM TO 1S	2	BORS, WILLIAM & MICHELLE ANNE 138 MONTE VISTA AVE RIDGEWOOD, NJ 138 MONTE VISTA AVE	00660 07450	0 30600 30600	10	02 01	25500	73695		73695
2109 8 000000	KIT, MUDRM, 3FI	2	KHETTRY, RAJESH & ROLFE, LAURA 145 MADISON PL RIDGEWOOD, NJ 145 MADISON PL	00000 07450	0 26600 26600	08	04 01	17733	51248		51248
2110 7 000000	POOL/PATIO	2	DAY, WILLIAM 58 HEIGHTS RD RIDGEWOOD, NJ 58 HEIGHTS RD	00000 07450	0 30000 30000	04	08 01	10000	28900		28900
2110 8	POOL/PATIO	2	RILEY, EVAN ALEXANDER & BROOKE NELSON 50 HEIGHTS RD RIDGEWOOD, NJ 50 HEIGHTS RD	00672 07450	0 18300 18300	04	08 01	6100	17629		17629
2111 9 000000	AC	2	DONOHUE, SEAN K & JENNIFER CURRY- 97 MADISON PL RIDGEWOOD, NJ 97 MADISON PL	00672 07450	0 25200 25200	04	08 01	8400	24276		24276
2113 10.01	DECK	2	PLAGE, ALLAN R 20 HEIGHTS RD RIDGEWOOD, NJ 20 HEIGHTS RD	00000 07450	0 3300 3300	03	09 01	825	2384		2384
2203 15 000000	NEW BATH BSMT	2	SWARTZ, JOHN R & CHRISTA LEONARD 141 GODWIN AVE RIDGEWOOD, NJ 141 GODWIN AVE	00660 07450	0 20700 20700	10	02 01	17250	49853		49853
2205 38 000000	NEW BATH/AC	2	MAYFAIR PROPERTIES INC NJ PO BOX 1813 ENGLEWOOD CLIFFS, NJ 39 ETHELBERG PL	00000 07632	0 44100 44100	11	01 01	40425	116828		116828
2206 4.01 000000	FINISH BSMT	2	KELLY, JOHN & LISA 130 LINCOLN AVE RIDGEWOOD, NJ 130 LINCOLN AVE	00660 07450	0 35800 35800	03	09 01	8950	25866		25866
2207 15 000000	BATH REMODEL	2	GEORGESCU, SEBASTIAN ETAL 169 SPENCER PL RIDGEWOOD, NJ 169 SPENCER PL	00000 07450	0 15000 15000	07	05 01	8750	25288		25288
2207 16 000000	AC	2	PILSON, DAVID & MINE KAMSOY 175 SPENCER PL RIDGEWOOD, NJ 175 SPENCER PL	00660 07450	0 6500 6500	04	08 01	2167	6263		6263
2303 14 000000	ADD & INT RENO	2	PARISOTTO, THOMAS & YOLLANDA 202 ACKERMAN AVE RIDGEWOOD, NJ 202 ACKERMAN AVE	00000 07450	0 138300 138300	03	09 01	34575	99922		99922
2304 5.01 000000	ADD FOR KIT	2	DE VALENCE, PHILIP & ESPINEL, MARIA 142 DOREMUS AVE RIDGEWOOD, NJ 142 DOREMUS AVE	00000 07450	0 58600 58600	03	09 01	14650	42339		42339

Block No. Lot No. Qualification Account No.	Land Dimensions Building Description Additional Lots Acreage	Prop. Class	Owner's Name Address City State Property Location	Billing Code Zip Code	Land Improvements Exemption Net Total	# M	Compl. Mo. Day	Prorated Assessment	Total Real Property Tax	Special Tax	Net Amount of Tax
2304 9 000000	ATTIC RENO, AC	2	MULKEEN, BRADEN & JENNIFER 103 RICHMOND AVE RIDGEWOOD, NJ 103 RICHMOND AVE	00660 07450	0 34900 34900	07	05 01	20358	58835		58835
2307 10 000000	REMO KIT/PR	2	PRETTITORE, GLENN D 17 CHRISTOPHER PL RIDGEWOOD, NJ 17 CHRISTOPHER PL	00672 07450	0 24000 24000	03	09 01	6000	17340		17340
2309 2 000000	DUCTLESS AC	2	ROSSI, JONATHAN 208 DOREMUS AVE RIDGEWOOD, NJ 208 DOREMUS AVE	00660 07450	0 6500 6500	09	03 01	4875	14089		14089
2312 1 000000	ADD/INT ALT	2	COHEN, JONATHAN YEHEZKEL ETAL 210 ORCHARD PL RIDGEWOOD, NJ 210 ORCHARD PL	00000 07450	0 344100 344100	06	06 01	172050	497225		497225
2315 7 000000	NEW HOME	2	DIAZ, TANYA & MARIO & ILIANA 183 MC KINLEY PL RIDGEWOOD, NJ 183 MC KINLEY PL	00000 07450	0 218700 218700	10	02 01	182250	526703		526703
2401 9 000000	KITCHEN RENO	2	FISHER, GRANT & ALICIA 60 CLINTON AVE RIDGEWOOD, NJ 60 CLINTON AVE	00000 07450	0 56000 56000	11	01 01	51333	148352		148352
2402 9 000000	ADD & INT RENO	2	BAUTISTA, VICTOR H & ESCHENBERG, H 60 S MURRAY AVE RIDGEWOOD, NJ 60 S MURRAY AVE	00672 07450	0 351600 351600	07	05 01	205100	592739		592739
2404 1 000000	POOL/PATIO	2	2012 DAVID J ROSEN IRREVOCABLE TRST 264 W RIDGEWOOD AVE RIDGEWOOD, NJ 264 W RIDGEWOOD AVE	00000 07450	0 17900 17900	03	09 01	4475	12933		12933
2504 4 000000	ADD & INT RENO	2	JORGENSEN, VANN & ELLA HECK 122 WEST END AVE RIDGEWOOD, NJ 122 WESTEND AVE.	00000 07450	0 14100 14100	05	07 01	5875	16979		16979
2504 5 000000	2ND STORY ADD	2	WILSON, ANDREW & SARA 128 WEST END AVE RIDGEWOOD, NJ 128 WESTEND AVE	00660 07450	0 43300 43300	06	06 01	21650	62569		62569
2512 2 000000	POOL/PATIO	2	MOSCARELLO, BENJAMIN 200 CLAREMONT RD RIDGEWOOD, NJ 200 CLAREMONT RD	00000 07450	0 21300 21300	07	05 01	12425	35908		35908
2512 10 000000	ADD & INT RENO	2	OSTROWSKI, KEVIN ETAL 225 HIGHLAND AVE RIDGEWOOD, NJ 225 HIGHLAND AVE	00000 07450	0 133500 133500	07	05 01	77875	225059		225059
2513 1 000000	ADD/FINISH BSMT	2	ESCARAVAGE, JASON & KATHLEEN 284 CANTRELL RD RIDGEWOOD, NJ 284 CANTRELL RD	00000 07450	0 69400 69400	09	03 01	52050	150425		150425
2513 6 000000	KIT, BATH RENO	2	ANDERMAN, TODD & BANEMAN, REBECCA 233 CLAREMONT RD RIDGEWOOD, NJ 233 CLAREMONT RD	00000 07450	0 35100 35100	10	02 01	29250	84533		84533

Block No. Lot No. Qualification Account No.	Land Dimensions Building Description Additional Lots Acreage	Prop. Class	Owner's Name Address City State Property Location	Billing Code Zip Code	Land Improvements Exemption Net Total	# M	Compl. Mo. Day	Prorated Assessment	Total Real Property Tax	Special Tax	Net Amount of Tax
2601 5 000000	DUCTLESS AC	2	PRINZ, G. MATTHIAS & KAROLA K. 250 WEST END AVE RIDGEWOOD NJ 250 WESTEND AVE.	00000 07450	0 10500 10500	05	07 01	4375	12644		12644
2602 9 000000	POOL	2	JEONG, KHEE BONG & YONGSOOK J JEON 265 ORCHARD PL RIDGEWOOD, NJ 265 ORCHARD PL	00000 07450	0 17800 17800	05	07 01	7417	21435		21435
2602 11 000000	KITCHEN RENO	2	ROSS, EARL & ERIN 277 ORCHARD PL RIDGEWOOD, NJ 277 ORCHARD PL	00000 07450	0 14700 14700	05	07 01	6125	17701		17701
2607 5.01	2 FIX IN BSMT	2	WAGNER, NILS OLE & KERSTIN ELISABETH 294 HIGHLAND AVE RIDGEWOOD, NJ 294 HIGHLAND AVE	00000 07450	0 10200 10200	09	03 01	7650	22109		22109
2607 15 000000	KITCHEN RENO	2	HUNTINGTON, ROBERT ANDREW ETAL 297 MOUNTAIN AVE RIDGEWOOD, NJ 297 MOUNTAIN AVE	00000 07450	0 23400 23400	09	03 01	17550	50720		50720
2701 7 000000	ADDITION/RENO	2	MAZZINI, JUAN & EMILY 262 MCKINLEY PL RIDGEWOOD, NJ 262 MC KINLEY PL	00000 07450	0 74400 74400	07	05 01	43400	125426		125426
2701 19 000000	KITCHEN, BATHS	2	JUDGE, JAMES & KELLIE 241 GARDNER RD RIDGEWOOD, NJ 241 GARDNER RD	00660 07450	0 19000 19000	06	06 01	9500	27455		27455
2707 18 000000	ADDITION	2	AUERBACH, ANDREW E & LAUREN A 269 LOTTE RD RIDGEWOOD, NJ 269 LOTTE RD	00000 07450	0 10500 10500	07	05 01	6125	17701		17701
2708 2 000000	KITCHEN RENO	2	GLENNING, ELIZABETH W TRSTES/ETAL 270 LOTTE RD RIDGEWOOD, NJ 270 LOTTE RD	00000 07450	0 20200 20200	04	08 01	6733	19458		19458
2801 2 000000	KITCHEN RENO	2	GALASSO, STEVE & ANTONIETTA 318 MANOR RD RIDGEWOOD NJ 318 MANOR RD.	00000 07450	0 14100 14100	07	05 01	8225	23770		23770
2803 4.01	ADD/INT RENO	2	BRENNAN, JOHN & MCCARTHY, KELSEY 500 KNOLLWOOD RD RIDGEWOOD, NJ 500 KNOLLWOOD RD	00000 07450	0 154600 154600	04	08 01	51533	148930		148930
2805 7 000000	ADD/INT RENO	2	GALLO, LORIEN OLIVIA 398 HIGHLAND AVE RIDGEWOOD, NJ 537 HIGHLAND AVE	00000 07450	0 355700 355700	03	09 01	88925	256993		256993
2809 19 000000	INTERIOR ALT	2	HAGOPIAN III, SAMUEL & STEPHANIE 302 WESTGATE ROAD RIDGEWOOD, NJ 302 WESTGATE ROAD	00660 07450	0 6600 6600	04	08 01	2200	6358		6358
2901 15 000000	ADD ABOVE AG	2	SOURIAL, FOUAD H. & LUCY A 349 FRANKLIN TPKE RIDGEWOOD NJ 349 FRANKLIN TPKE	00000 07450	0 31100 31100	04	08 01	10367	29961		29961

Block No. Lot No. Qualification Account No.	Land Dimensions Building Description Additional Lots Acreage	Prop. Class	Owner's Name Address City State Property Location	Billing Code Zip Code	Land Improvements Exemption Net Total	# M	Compl. Mo. Day	Prorated Assessment	Total Real Property Tax	Special Tax	Net Amount of Tax
2906 14 000000	ADD, KIT RENO	2	CADORETTE, CHRISTI A & MICHAEL 550 VAN BUREN ST RIDGEWOOD, NJ 550 VAN BUREN ST	00672 07450	0 64400 64400	10	02 01	53667	155098		155098
2907 10 000000	AC	2	TARANTINO, ANDREW FRANK ETAL 280 ELDON CT RIDGEWOOD, NJ 280 ELDON CT	00000 07450	0 6200 6200	04	08 01	2067	5974		5974
2908 11 000000	NEW HOME	2	ALLEGRETTA, ANGELA 355 RUGBY CT RIDGEWOOD, NJ 355 RUGBY CT	00000 07450	0 183900 183900	06	06 01	91950	265736		265736
2909 1 000000	BSMT RENO/AC	2	SCOLNIC, MICHAEL & KNIGHT, ALLISON 515 STERLING PL RIDGEWOOD, NJ 515 STERLING PL	00660 07450	0 10800 10800	04	08 01	3600	10404		10404
3002 2 000000	ADD & INT RENO	2	LAURITA, MATTHEW J & RACHNA KAUL 468 CAMBRIDGE RD RIDGEWOOD NJ 468 CAMBRIDGE RD	00660 07450	0 145200 145200	06	06 01	72600	209814		209814
3002 26 000000	EP TO 1S	2	KOCH, KATHRYN & TIMOTHY 465 BOGERT AVE RIDGEWOOD, NJ 465 BOGERT AVE	00000 07450	0 9100 9100	08	04 01	6067	17534		17534
3003 12 000000	ADD & INT RENO JOHN LIFE EST	2	JUCT DEVELOPMENT LLC 785 FRANKLIN AVE FRANKLIN LAKES, NJ 505 DARBY CT	00000 07417	0 97200 97200	07	05 01	56700	163863		163863
3003 59 000000	ADD/INT RENO	2	BARBETTA, TIMOTHY MATTHEW ETAL 475 FAIRFIELD AVE RIDGEWOOD, NJ 475 FAIRFIELD AVE	00000 07450	0 230900 230900	04	08 01	76967	222435		222435
3105 21.01	AG, INT RENO	2	KARINS, CAROLYNA 409 VAN BUREN ST RIDGEWOOD, NJ 409 VAN BUREN ST	00660 07450	0 146000 146000	04	08 01	48667	140648		140648
3105 36 000000	AC	2	MULDOON, KEVIN & JESSICA CARROLL 473 VAN BUREN ST RIDGEWOOD, NJ 473 VAN BUREN ST	00000 07450	0 5000 5000	04	08 01	1667	4818		4818
3106 3 000000	DORMER	2	RICHARDS, COURTNEY CHASE 308 KENSINGTON DR RIDGEWOOD, NJ 308 KENSINGTON DR	00000 07450	0 1200 1200	10	02 01	1000	2890		2890
3107 22 000000	ADDITION/DECK	2	VISWANATHAN, THANJAVUR & RAJANI RAO 238 OLIVIA ST RIDGEWOOD, NJ 238 OLIVIA ST	00000 07450	0 56000 56000	08	04 01	37333	107892		107892
3108 43 000000	BATH REMODEL	2	STAGCAPITAL LLC 501 STERLING PL RIDGEWOOD, NJ 501 STERLING PL	00000 07450	0 2800 2800	09	03 01	2100	6069		6069
3112 9 000000	ADD & INT RENO	2	YIM, EDWARD & SIRIAC, IRINA 357 E GLEN AVE RIDGEWOOD, NJ 357 E GLEN AVE	00000 07450	0 160800 160800	03	09 01	40200	116178		116178

Block No. Lot No. Qualification Account No.	Land Dimensions Building Description Additional Lots Acreage	Prop. Class	Owner's Name Address City State Property Location	Billing Code Zip Code	Land Improvements Exemption Net Total	# M	Compl. Mo. Day	Prorated Assessment	Total Real Property Tax	Special Tax	Net Amount of Tax
3201 24 000000	DG & PATIO, CLA	2	PEZUK, MESUT & GULSAH 326 NORTHERN PKWY RIDGEWOOD, NJ 326 NORTHERN PKWY	00000 07450	32500 76300 108800	07	05 01	63467	183420		183420
3202 5.01	PORCH UNDER WD	2	RANA, DEEPAK & SMITA 330 E GLEN AVE RIDGEWOOD, NJ 330 E GLEN AVE	00000 07450	0 12800 12800	07	05 01	7467	21580		21580
3206 2 000000	KIT RENO, PD RM	2	KANN, DAKOTA & MICHEL, STEVE 332 FAIRFIELD AVE RIDGEWOOD, NJ 332 FAIRFIELD AVE	00000 07450	0 17000 17000	07	05 01	9917	28660		28660
3210 5 000000	KIT RENO	2	GUARINO, ELISA & MATTHEW RICHMAN 254 LIBBY AVE. RIDGEWOOD, NJ 254 LIBBY AVE	00660 07450	0 9200 9200	03	09 01	2300	6647		6647
3210 10 000000	KITCHEN RENO	2	ROMERO, MARCO & MARISOL 323 GRAYDON TERRACE RIDGEWOOD, NJ 323 GRAYDON TERR	00000 07450	0 25300 25300	11	01 01	23192	67025		67025
3210 15 000000	POOL	2	BUTLER, RORY & CHRISTINA DINALLO 245 ROSE CT RIDGEWOOD, NJ 245 ROSE CT	00660 07450	0 18700 18700	06	06 01	9350	27022		27022
3213 9 000000	BATH(2) RENO	2	KIRKPATRICK, WILLIAM & SUSAN 228 BOGERT AVE RIDGEWOOD, NJ 228 BOGERT AVE	00000 07450	0 5900 5900	06	06 01	2950	8526		8526
3305 15 000000	2 STORY ADD	2	ALAHYDOIAN, DORK H & LENA 625 SHELTON RD RIDGEWOOD, NJ 625 SHELTON RD	00000 07450	0 91000 91000	04	08 01	30333	87662		87662
3307 8 000000	ADDN & RENOV	2	TORRES, DANNY & YAHAIRA 250 N PLEASANT AVE RIDGEWOOD, NJ 250 N PLEASANT AVE	00000 07450	0 66600 66600	08	04 01	44400	128316		128316
3308 5 000000	KIT RENO	2	FIFE, SCOTT F & DIANNE E HARRISON 630 SHELTON RD RIDGEWOOD, NJ 630 SHELTON RD	00000 07450	0 2700 2700	10	02 01	2250	6503		6503
3308 14 000000	INT RENO/AC	2	SOH, SOONKANG & KIM, JIYOUNG 232 WALTHERY AVE RIDGEWOOD, NJ 232 WALTHERY AVE	00000 07450	0 84400 84400	10	02 01	70333	203262		203262
3308 43 000000	DUCTLESS AC	2	EMMANUEL, LEN G & EILEEN F 617 LINWOOD AVE RIDGEWOOD, NJ 617 LINWOOD AVE	00000 07450	0 5500 5500	09	03 01	4125	11921		11921
3309 3 000000	FINISH BASEMENT	2	PEREZ, ANTHONY M ETAL 258 PERSHING AVE RIDGEWOOD, NJ 258 PERSHING AVE	00672 07450	0 30500 30500	06	06 01	15250	44073		44073
3309 19 000000	NEW 4FIX & BR	2	KENNEY, JOHN M & BUCKLEY, CLAIRE M 219 WALTHERY AVE RIDGEWOOD, NJ 219 WALTHERY AVE	00660 07450	0 29600 29600	07	05 01	17267	49902		49902

Block No. Lot No. Qualification Account No.	Land Dimensions Building Description Additional Lots Acreage	Prop. Class	Owner's Name Address City State Property Location	Billing Code Zip Code	Land Improvements Exemption Net Total	# M	Compl. Mo. Day	Prorated Assessment	Total Real Property Tax	Special Tax	Net Amount of Tax
3311 25 000000	PATIO/HOT TUB	2	DABBARA, SIDDHARTH & MELISSA 259 JEFFER ST RIDGEWOOD, NJ 259 JEFFER ST	00000 07450	0 6400 6400	06	06 01	3200	9248		9248
3402 11 000000	NEW BATHROOM	2	CAMPBELL, JOANNE 162 N PLEASANT AVE RIDGEWOOD, NJ 162 N PLEASANT AVE	00000 07450	0 5200 5200	04	08 01	1733	5008		5008
3402 15 000000	ADD & INT RENO	2	SALTIEL, ROBERT & STACY 555 FAIRWAY RD RIDGEWOOD NJ 555 FAIRWAY RD	00672 07450	0 109400 109400	07	05 01	63817	184431		184431
3407 1 000000	ADD/INT RENO	2	LICARE, MICHAEL J & CAITLIN M 153 JOHN ST RIDGEWOOD, NJ 153 JOHN ST	00660 07450	0 290800 290800	03	09 01	72700	210103		210103
3502 14.01	NEW HOME	2	JENNEE, ROBERT 426 FAIRWAY RD RIDGEWOOD, NJ 20 N PLEASANT AVE	00000 07450	0 814900 814900	03	09 01	203725	588765		588765
3504 9 000000	ADD/INT RENO/DG	2	THALASSINOS, ANGELO & DAYNA CAINE 64 PERSHING AVE RIDGEWOOD, NJ 64 PERSHING AVE	00000 07450	0 157800 157800	03	09 01	39450	114011		114011
3505 55 000000	ADD/FIREPLACE	2	WITTMACK, GINA 123 WALTHERY AVE RIDGEWOOD, NJ 123 WALTHERY AVE	00660 07450	0 10900 10900	08	04 01	7267	21002		21002
3505 56.02	DECK	2	KHALITOV, MARAT & MARIA 116 PERSHING AVE RIDGEWOOD, NJ 116 PERSHING AVE	00672 07450	0 4800 4800	10	02 01	4000	11560		11560
3507 3 000000	ADD & INT RENO	2	O'NEILL, MICHAEL & BRIDGET 622 FREDERICK ST RIDGEWOOD, NJ 622 FREDERICK ST	00000 07450	0 241800 241800	04	08 01	80600	232934		232934
3602 7 000000	POOL	2	BOUDREAU, BRIAN S & JULIE A 440 LINWOOD AVE RIDGEWOOD, NJ 440 LINWOOD AVE	00000 07450	0 15200 15200	04	08 01	5067	14644		14644
3604 8 000000	ADD BATH, KIT	2	CARROLL, PHILIP S & JENNIFER 391 COLONIAL RD RIDGEWOOD, NJ 391 COLONIAL RD	00660 07450	0 45900 45900	10	02 01	38250	110543		110543
3607 24 000000	ADD SS/ADD TOIL	2	WELCH, HERBERT A. & PAMELA 363 MARSHALL ST RIDGEWOOD, NJ 363 MARSHALL ST	00000 07450	0 3900 3900	06	06 01	1950	5636		5636
3610 10 000000	ADD & INT RENO	2	CARIDDI, RICHARD & JAMIE 467 OVERBROOK RD RIDGEWOOD, NJ 467 OVERBROOK RD	00660 07450	0 3700 3700	08	04 01	2467	7130		7130
3708 5 000000	ADD & INT RENO	4A	ALGONQUIN ESTATES LLC 118 PROSPECT ST RIDGEWOOD, NJ 118 PROSPECT ST	00000 07450	0 241400 241400	04	08 01	80467	232550		232550

Block No. Lot No. Qualification Account No.	Land Dimensions Building Description Additional Lots Acreage	Prop. Class	Owner's Name Address City State Property Location	Billing Code Zip Code	Land Improvements Exemption Net Total	# M	Compl. Mo. Day	Prorated Assessment	Total Real Property Tax	Special Tax	Net Amount of Tax
3710 9 000000	RENO AFTER FIRE	2	MOUZAKITIS, KONSTANTIOS 333 FRANKLIN AVE RIDGEWOOD, NJ 208 WALTON ST	00000 07450	0 29000 29000	10	02 01	24167	69843		69843
3901 15.01 000000	RENO KIT & 2FIX	2	MARINO, CELESTE 207A WOODSIDE AVE RIDGEWOOD, NJ 207A WOODSIDE AVE	00672 07450	0 22200 22200	04	08 01	7400	21386		21386
3902 2 000000	INT RENO/AC	2	DEMARCO III, MICHAEL & REBECCA 32 BRAINARD PL RIDGEWOOD, NJ 32 BRAINARD PL.	00000 07450	0 51500 51500	10	02 01	42917	124030		124030
3910 4 000000	ADDITION/BATH	2	WINOGRAD, MICHAEL S & SIOBHAN C 274 IVY PL RIDGEWOOD, NJ 274 IVY PL	00672 07450	0 33000 33000	06	06 01	16500	47685		47685
3915 3 000000	POOL/PATIO	2	MCGOLDRICK, THOMAS M & DANA M 118 LINDEN ST RIDGEWOOD, NJ 118 LINDEN ST	00000 07450	0 24000 24000	05	07 01	10000	28900		28900
4003 5 000000	DUCTLESS AC	2	BRADY, THOMAS & FOWKS, LESLEY A. 24 S IRVING ST RIDGEWOOD, N.J. 24 S IRVING ST	00000 07450	0 5700 5700	03	09 01	1425	4118		4118
4009 3 000000	ADD & INT ALT	2	KNOWLES, THOMAS & JENNIFER 490 HANKS AVE RIDGEWOOD, NJ 490 HANKS AVE	00000 07450	0 129100 129100	06	06 01	64550	186550		186550
4015 9 000000	2ND STY ADD/BSM	2	STANLEY, PERRY & BRIDGET SHEAHAN 231 BROOKSIDE AVE RIDGEWOOD, NJ 231 BROOKSIDE AVE	00000 07450	0 129000 129000	07	05 01	75250	217473		217473
4103 1 000000	KITCHEN RENO	2	GROSS, JOSHUA G & SIMMONS, LOLITA 274 PROSPECT ST RIDGEWOOD, NJ 274 PROSPECT ST	00000 07450	0 20800 20800	04	08 01	6933	20036		20036
4104 7 000000	ADD/INT RENO	2	WESTDIJK, DAAN & ASHFORD, KELLY G 359 PROSPECT ST RIDGEWOOD, NJ 359 PROSPECT ST	00000 07450	0 114100 114100	03	09 01	28525	82437		82437
4105 3 000000	POOL	2	WONG, ALEX & KIMBERLY LOK 272 S IRVING ST RIDGEWOOD, NJ 272 S IRVING ST	00672 07450	0 18900 18900	06	06 01	9450	27311		27311
4105 4 000000	INT RENO, NEW	2	LUNG, DIETER & INGRID R 282 S IRVING ST RIDGEWOOD, NJ 282 S IRVING ST	00000 07450	0 10100 10100	04	08 01	3367	9731		9731
4106 1 000000	ATTIC & 2ND REN	2	JOHNSON, ALEXANDER WARD ETAL 247 S IRVING ST RIDGEWOOD, NJ 247 S IRVING ST	00000 07450	0 26100 26100	06	06 01	13050	37715		37715
4201 9 000000	DUCTLESS AC	2	GRASSO, JAMES & LAURA 136 CIRCLE AVE. RIDGEWOOD, NJ 136 CIRCLE AVE	00000 07450	0 11800 11800	03	09 01	2950	8526		8526

Block No. Lot No. Qualification Account No.	Land Dimensions Building Description Additional Lots Acreage	Prop. Class	Owner's Name Address City State Property Location	Billing Code Zip Code	Land Improvements Exemption Net Total	# M	Compl. Mo. Day	Prorated Assessment	Total Real Property Tax	Special Tax	Net Amount of Tax
4202 27 000000	BSMT DUCT AC	2	MORSE, BARRY & KAREN 105 CIRCLE AVE RIDGEWOOD, NJ 105 CIRCLE AVE	00000 07450	0 23000 23000	07	05 01	13417	38775		38775
4303 24 000000	FINISH BASEMENT	2	NGUYEN, WILLIAM 281 KENILWORTH RD RIDGEWOOD, NJ 281 KENILWORTH RD	00000 07450	0 24600 24600	08	04 01	16400	47396		47396
4304 28 000000	ADD & INT RENO	2	AYES, ROBERT A & ISAAC, CHARLOTTE E 627 ALANON RD RIDGEWOOD, NJ 627 ALANON RD	00000 07450	0 232800 232800	06	06 01	116400	336396		336396
4305 5 000000	KIT/BATH RENO	2	KOO, JONGMAN & SU YUL HA 630 SPRING AVE RIDGEWOOD, NJ 630 SPRING AVE	00660 07450	0 34100 34100	05	07 01	14208	41061		41061
4311 2 000000	GAS FIREPLACE	2	BEITER, ERIC & CARRIE 610 ALBERT PL RIDGEWOOD NJ 610 ALBERT PL	00000 07450	0 6300 6300	04	08 01	2100	6069		6069
4401 41 000000	DUCTLESS AC	2	MC DOWELL, JAMES G. & CATHERINE P. 445 STEVENS AVE RIDGEWOOD NJ 445 STEVENS AVE	00000 07450	0 12300 12300	05	07 01	5125	14811		14811
4401 46 000000	NEW HOME	2	DUNDAS, PHILLIP JOHN ETAL 405 STEVENS AVE RIDGEWOOD, NJ 405 STEVENS AVE	00000 07450	0 421400 421400	10	02 01	351167	1014873		1014873
4401 60 000000	INT RENO	2	WU, SHANYU 4255 COLDEN ST - APT 5C FLUSHING, NY 586 GROVE ST	00660 11355	0 98000 98000	03	09 01	24500	70805		70805
4405 19 000000	ADD & RENO	2	GARDEN STATE EXPANSION LLC 424 LUCILLE CT RIDGEWOOD, NJ 424 LUCILLE COURT	00000 07450	0 95600 95600	04	08 01	31867	92096		92096
4406 1 000000	DUCTLESS AC	2	HOUGHTON, CHRISTOPHER & SHEILA 460 GROVE ST RIDGEWOOD, NJ 460 GROVE ST	00000 07450	0 6300 6300	07	05 01	3675	10621		10621
4407 16 000000	DINING RM ADD	2	SUDOL, MATTHEW A & DARYL G 514 JEMCO PL RIDGEWOOD, NJ 514 JEMCO PL	00660 07450	0 9900 9900	05	07 01	4125	11921		11921
4407 20 000000	ADD/NEW BATH	2	BRICKHOUSE, MIA & TONI-MARIE 532 JEMCO PL RIDGEWOOD, NJ 532 JEMCO PL.	00000 07450	0 44400 44400	08	04 01	29600	85544		85544
4502 18 000000	ADD & INT RENO	2	TORRES, ARMANDO & CYNTHIA 618 BARTELL PL. RIDGEWOOD, NJ 618 BARTELL PL.	00000 07450	0 161700 161700	04	08 01	53900	155771		155771
4507 12 000000	ADD & INT RENO	2	GHOBRAL, SHRIEF A & HANI 140 RUTHERFORD RD MAHWAH, NJ 463 BERKSHIRE RD.	00000 07430	0 139300 139300	04	08 01	46433	134191		134191

Block No. Lot No. Qualification Account No.	Land Dimensions Building Description Additional Lots Acreage	Prop. Class	Owner's Name Address City State Property Location	Billing Code Zip Code	Land Improvements Exemption Net Total	# M	Compl. Mo. Day	Prorated Assessment	Total Real Property Tax	Special Tax	Net Amount of Tax
4601 3 000000	KITCHEN RENO	2	GILLIGAN II, MARTIN F & JENNIFER 479 DORCHESTER RD RIDGEWOOD, NJ 479 DORCHESTER RD	00000 07450	0 10600 10600	07	05 01	6183	17869		17869
4602 4 000000	ADD & INT RENO	2	LIANG, SHANMIAO 479 BERKSHIRE RD RIDGEWOOD, NJ 479 BERKSHIRE RD	00000 07450	0 112200 112200	06	06 01	56100	162129		162129
4706 3 000000	ADD OVER AG/3FI	2	ALLOCCO, CLAUDIA 724 HOWARD ROAD RIDGEWOOD, NJ 724 HOWARD RD.	00660 07450	0 25800 25800	04	08 01	8600	24854		24854
4707 20 000000	POOL, OP, PATIO	2	BALASUBRAMANIAM, PRADEEP & SANGEETHA 626 KENWOOD RD RIDGEWOOD, NJ 626 KENWOOD RD	00660 07450	0 19000 19000	03	09 01	4750	13728		13728
4903 10 000000	ADDITION	2	PISANI, NICHOLAS & JENNIFER 913 NORGATE DR RIDGEWOOD, NJ 913 NORGATE DR	00672 07450	0 33400 33400	08	04 01	22267	64352		64352
4908 9 000000	ADD/2ND BUILD	2	OHREL, CHARLES & INGRID 444 EASTGATE RD RIDGEWOOD, NJ 444 EASTGATE RD	00000 07450	0 253000 253000	03	09 01	63250	182793		182793
5001 25 000000	ADD & INT RENO	2	GOCER, OZAN 331 VAN EMBURGH AVE RIDGEWOOD, NJ 331 VAN EMBURGH AVE	00000 07450	0 44700 44700	07	05 01	26075	75357		75357

TAXING DISTRICT NO. 51 RIDGEWOOD VILLAGE

COUNTY NO. 02 BERGEN

NAME OF OWNER ADDITIONAL OWNERS	LIST TYPE	LIST YEAR	PAGE NO.	BLOCK NO.	LOT NO.	LOT QUALIFIC.	ACCT. NO.	-----PROPERTY----- CLASS LOCATION
ABIDI, ALI & HEATHER	ADDED	2025	03	2002	12		000000	2 209 OAK ST
ALAHYDOIAN, DORK H & LENA	ADDED	2025	08	3305	15		000000	2 625 SHELTON RD
ALGONQUIN ESTATES LLC	ADDED	2025	09	3708	5		000000	4A 118 PROSPECT ST
ALLEGRETTA, ANGELA	ADDED	2025	07	2908	11		000000	2 355 RUGBY CT
ALLOCCO, CLAUDIA	ADDED	2025	12	4706	3		000000	2 724 HOWARD RD.
ANDERMAN, TODD & BANEMAN, REBECCA	ADDED	2025	05	2513	6		000000	2 233 CLAREMONT RD
AUERBACH, ANDREW E & LAUREN A	ADDED	2025	06	2707	18		000000	2 269 LOTTE RD
AXISA, JOSEPH & CAROLYN	ADDED	2025	01	1307	1		000000	2 727 WELLINGTON RD
AYES, ROBERT A & ISAAC, CHARLOTTE E	ADDED	2025	11	4304	28		000000	2 627 ALANON RD
BALASUBRAMANIAM, PRADEEP & SANGEETHA	ADDED	2025	12	4707	20		000000	2 626 KENWOOD RD
BANNWORTH, LEIGH MARY ETAL	ADDED	2025	02	1502	2		000000	2 106 FIRST ST
BARBETTA, TIMOTHY MATTHEW ETAL	ADDED	2025	07	3003	59		000000	2 475 FAIRFIELD AVE
BAUTISTA, VICTOR H & ESCHENBERG, H	ADDED	2025	05	2402	9		000000	2 60 S MURRAY AVE
BEITER, ERIC & CARRIE	ADDED	2025	11	4311	2		000000	2 610 ALBERT PL
BLACK, TODD A & JAMIE S	ADDED	2025	01	1205	3		000000	2 230 RICHARDS RD
BORS, WILLIAM & MICHELLE ANNE	ADDED	2025	04	2109	3		000000	2 138 MONTE VISTA AVE
BOSHART, JASON & KATHERINE	ADDED	2025	01	1304	20		000000	2 743 PARSONS RD
BOUDREAU, BRIAN S & JULIE A	ADDED	2025	09	3602	7		000000	2 440 LINWOOD AVE
BRADY, THOMAS & FOWKS, LESLEY A.	ADDED	2025	10	4003	5		000000	2 24 S IRVING ST
BRENNAN, JOHN & MCCARTHY, KELSEY	ADDED	2025	06	2803	4.01		000000	2 500 KNOLLWOOD RD
BRICKHOUSE, MIA & TONI-MARIE	ADDED	2025	11	4407	20		000000	2 532 JEMCO PL.
BUTLER, RORY & CHRISTINA DINALLO	ADDED	2025	08	3210	15		000000	2 245 ROSE CT
CADORETTE, CHRISTI A & MICHAEL	ADDED	2025	07	2906	14		000000	2 550 VAN BUREN ST
CAMPBELL, JOANNE	ADDED	2025	09	3402	11		000000	2 162 N PLEASANT AVE
CARIDDI, RICHARD & JAMIE	ADDED	2025	09	3610	10		000000	2 467 OVERBROOK RD
CARROLL, PHILIP S & JENNIFER	ADDED	2025	09	3604	8		000000	2 391 COLONIAL RD
COHEN, JONATHAN YEHEZKEL ETAL	ADDED	2025	05	2312	1		000000	2 210 ORCHARD PL
COLE, NANCY A & BROWN, KELLY SCOTT	ADDED	2025	03	2010	30		000000	2 147 OAK ST
CORBO III, ALAN & DEMARTIS, LAURA	ADDED	2025	02	1604	17		000000	2 515 MORNINGSIDE RD
DABBARA, SIDDHARTH & MELISSA	ADDED	2025	09	3311	25		000000	2 259 JEFFER ST
DASPIN, ERIN	ADDED	2025	02	1402	3		000000	2 138 AVONDALE RD
DAY, WILLIAM	ADDED	2025	04	2110	7		000000	2 58 HEIGHTS RD
DE VALENCE, PHILIP & ESPINEL, MARIA	ADDED	2025	04	2304	5.01		000000	2 142 DOREMUS AVE
DEMARCO III, MICHAEL & REBECCA	ADDED	2025	10	3902	2		000000	2 32 BRAINARD PL.
DIAZ, TANYA & MARIO & ILIANA	ADDED	2025	05	2315	7		000000	2 183 MC KINLEY PL
DONOHUE, SEAN K & JENNIFER CURRY-	ADDED	2025	04	2111	9		000000	2 97 MADISON PL
DUNDAS, PHILLIP JOHN ETAL	ADDED	2025	11	4401	46		000000	2 405 STEVENS AVE
EMMANUEL, LEN G & EILEEN F	ADDED	2025	08	3308	43		000000	2 617 LINWOOD AVE
ESCARAVAGE, JASON & KATHLEEN	ADDED	2025	05	2513	1		000000	2 284 CANTRELL RD
EVANS, STEVEN A & MELANIE	ADDED	2025	03	2002	11		000000	2 203 OAK ST
FELDMAN, ILYA & OLGA	ADDED	2025	03	1918	5		000000	2 224 CREST RD
FERNANDEZ, JEFFREY E & CORI	ADDED	2025	04	2108	13		000000	2 51 N HILLSIDE PL
FIFE, SCOTT F & DIANNE E HARRISON	ADDED	2025	08	3308	5		000000	2 630 SHELTON RD
FINK, JEREMY & RAZ PELE	ADDED	2025	01	1303	5		000000	2 388 BEVERIDGE RD
FISHER, GRANT & ALICIA	ADDED	2025	05	2401	9		000000	2 60 CLINTON AVE
FRANZESE, MICHAEL & ERIN	ADDED	2025	02	1309	22		000000	2 233 BEDFORD RD
FRIEDRICH, DAVID	ADDED	2025	03	1911	4		000000	2 4 W GLEN AVE
GALASSO, STEVE & ANTONIETTA	ADDED	2025	06	2801	2		000000	2 318 MANOR RD.
GALLO, LORIEN OLIVIA	ADDED	2025	06	2805	7		000000	2 537 HIGHLAND AVE
GARDEN STATE EXPANSION LLC	ADDED	2025	11	4405	19		000000	2 424 LUCILLE COURT
GEORGESCU, SEBASTIAN ETAL	ADDED	2025	04	2207	15		000000	2 169 SPENCER PL
GHOBRIL, SHRIEF A & HANI	ADDED	2025	11	4507	12		000000	2 463 BERKSHIRE RD.
GILLIGAN II, MARTIN F & JENNIFER	ADDED	2025	12	4601	3		000000	2 479 DORCHESTER RD
GLENNING, ELIZABETH W TRSTES/ETAL	ADDED	2025	06	2708	2		000000	2 270 LOTTE RD
GOCER, OZAN	ADDED	2025	12	5001	25		000000	2 331 VAN EMBURGH AVE
GRASSO, JAMES & LAURA	ADDED	2025	10	4201	9		000000	2 136 CIRCLE AVE
GROSS, JOSHUA G & SIMMONS, LOLITA	ADDED	2025	10	4103	1		000000	2 274 PROSPECT ST
GUARINO, ELISA & MATTHEW RICHMAN	ADDED	2025	08	3210	5		000000	2 254 LIBBY AVE
HAGOPIAN III, SAMUEL & STEPHANIE	ADDED	2025	06	2809	19		000000	2 302 WESTGATE ROAD
HARTMANN, GREGOR & CONSTABLE, SALLY	ADDED	2025	03	2010	28		000000	2 137 OAK ST
HOUGHTON, CHRISTOPHER & SHEILA	ADDED	2025	11	4406	1		000000	2 460 GROVE ST
HUGHES, JUSTIN & STEPHANIE	ADDED	2025	02	1401	21		000000	2 149 AVONDALE RD
HUNTINGTON, ROBERT ANDREW ETAL	ADDED	2025	06	2607	15		000000	2 297 MOUNTAIN AVE
IHTIYAR, ONUR & ZEYNEP SONMEZ	ADDED	2025	02	1906	7		000000	2 414 N MAPLE AVE
JENNEE, ROBERT	ADDED	2025	09	3502	14.01		000000	2 20 N PLEASANT AVE
JEONG, KHEE BONG & YONGSOOK J JEON	ADDED	2025	06	2602	9		000000	2 265 ORCHARD PL
JOHNSON, ALEXANDER WARD ETAL	ADDED	2025	10	4106	1		000000	2 247 S IRVING ST
JORGENSEN, VANN & ELLA HECK	ADDED	2025	05	2504	4		000000	2 122 WESTEND AVE.

TAXING DISTRICT NO. 51 RIDGEWOOD VILLAGE

COUNTY NO. 02 BERGEN

NAME OF OWNER ADDITIONAL OWNERS	LIST TYPE	LIST YEAR	PAGE NO.	BLOCK NO.	LOT NO.	LOT QUALIFIC.	ACCT. NO.	-----PROPERTY----- CLASS LOCATION
JUCT DEVELOPMENT LLC	ADDED	2025	07	3003	12		000000	2 505 DARBY CT
JUDGE, JAMES & KELLIE	ADDED	2025	06	2701	19		000000	2 241 GARDNER RD
KANN, DAKOTA & MICHEL, STEVE	ADDED	2025	08	3206	2		000000	2 332 FAIRFIELD AVE
KARINS, CAROLYNA	ADDED	2025	07	3105	21.01			2 409 VAN BUREN ST
KARENKO, OLEKSIY & ANASTASIYA	ADDED	2025	03	1909	16		000000	2 290 HILLCREST RD
KELLY, JOHN & LISA	ADDED	2025	04	2206	4.01		000000	2 130 LINCOLN AVE
KENNEY, JOHN M &BUCKLEY,CLAIRE M	ADDED	2025	08	3309	19		000000	2 219 WALTHERY AVE
KHALITOV, MARAT & MARIA	ADDED	2025	09	3505	56.02			2 116 PERSHING AVE
KHETTRY, RAJESH & ROLFE, LAURA	ADDED	2025	04	2109	8		000000	2 145 MADISON PL
KIRKPATRICK, WILLIAM & SUSAN	ADDED	2025	08	3213	9		000000	2 228 BOGERT AVE
KITAGAWA, MAMORU & HISAKO	ADDED	2025	01	1303	4		000000	2 392 BEVERIDGE RD
KNOWLES, THOMAS & JENNIFER	ADDED	2025	10	4009	3		000000	2 490 HANKS AVE
KOCH, KATHRYN & TIMOTHY	ADDED	2025	07	3002	26		000000	2 465 BOGERT AVE
KOO, JONGMAN & SU YUL HA	ADDED	2025	11	4305	5		000000	2 630 SPRING AVE
KUPIEC, ANDREW M & LAUREN E	ADDED	2025	03	2010	9		000000	2 112 N WALNUT ST
LANG, DANIEL A & PETRUZZIELLO,C	ADDED	2025	03	1907	9		000000	2 366 HEIGHTS RD
LANGHEIM, ERIC W & CAREN P	ADDED	2025	03	2104	1		000000	2 154 N MURRAY AVE
LAURITA, MATTHEW J & RACHNA KAUL	ADDED	2025	07	3002	2		000000	2 468 CAMBRIDGE RD
LECHTCHINSKI, DMITRI & YUKO	ADDED	2025	02	1904	4		000000	2 424 OAK ST
LEWIS, DAVID MICHAEL ETAL	ADDED	2025	01	1205	8		000000	2 814 MORNINGSIDE RD
LIANG,SHANMIAO	ADDED	2025	12	4602	4		000000	2 479 BERKSHIRE RD
LICARE, MICHAEL J & CAITLIN M	ADDED	2025	09	3407	1			2 153 JOHN ST
LUNG, DIETER & INGRID R	ADDED	2025	10	4105	4		000000	2 282 S IRVING ST
MANII,MEHDI&BONARIGO,ELIZABETH MARY	ADDED	2025	02	1703	42		000000	2 449 OLD STONE RD
MARINO,CELESTE	ADDED	2025	10	3901	15.01		000000	2 207A WOODSIDE AVE
MAYFAIR PROPERTIES INC NJ	ADDED	2025	04	2205	38		000000	2 39 ETHELBERT PL
MAZZINI,JUAN&EMILY	ADDED	2025	06	2701	7		000000	2 262 MC KINLEY PL
MC DOWELL, JAMES G. & CATHERINE P.	ADDED	2025	11	4401	41		000000	2 445 STEVENS AVE
MCGOLDRICK, THOMAS M & DANA M	ADDED	2025	10	3915	3		000000	2 118 LINDEN ST
MITRY, DANIEL & ALYSSA	ADDED	2025	03	2106	13		000000	2 135 MONTE VISTA AVE
MORRIS, PHILLIP J & ANYA CLIFFORD	ADDED	2025	01	1202	30		000000	2 819 HILLCREST ROAD
MORSE, BARRY & KAREN	ADDED	2025	11	4202	27		000000	2 105 CIRCLE AVE
MOSCARELLO, BENJAMIN	ADDED	2025	05	2512	2		000000	2 200 CLAREMONT RD
MOUZAKITIS, KONSTANTIOS	ADDED	2025	10	3710	9		000000	2 208 WALTON ST
MULDOON, KEVIN & JESSICA CARROLL	ADDED	2025	07	3105	36		000000	2 473 VAN BUREN ST
MULKEEN, BRADEN & JENNIFER	ADDED	2025	05	2304	9		000000	2 103 RICHMOND AVE
NAYAR,UDAY VIR& RAMANDEEP	ADDED	2025	01	1304	3		000000	2 756 BELMONT RD
NGUYEN, WILLIAM	ADDED	2025	11	4303	24		000000	2 281 KENILWORTH RD
O'NEILL, MICHAEL & BRIDGET	ADDED	2025	09	3507	3		000000	2 622 FREDERICK ST
OHREL, CHARLES & INGRID	ADDED	2025	12	4908	9		000000	2 444 EASTGATE RD
ORSKI,CRAIG & LAUREN	ADDED	2025	02	1409	6		000000	2 624 UPPER BLVD
OSTROWSKI, KEVIN ETAL	ADDED	2025	05	2512	10		000000	2 225 HIGHLAND AVE
OWEN, CHRISTOPHER & JENNIFER	ADDED	2025	01	1202	24		000000	2 857 HILLCREST RD
PARISOTTO, THOMAS & YOLLANDA	ADDED	2025	04	2303	14		000000	2 202 ACKERMAN AVE
PARSEKIAN, JENNIFER M & DAVID P	ADDED	2025	01	1107	1		000000	2 248 RICHARDS RD
PASCARELLI, GERALD J JR & KELLY H	ADDED	2025	02	1401	15		000000	2 103 AVONDALE RD
PEREZ, ANTHONY M ETAL	ADDED	2025	08	3309	3		000000	2 258 PERSHING AVE
PEZUK, MESUT & GULSAH	ADDED	2025	08	3201	24		000000	2 326 NORTHERN PKWY
PILSON, DAVID & MINE KAMSOY	ADDED	2025	04	2207	16		000000	2 175 SPENCER PL
PISANI, NICHOLAS & JENNIFER	ADDED	2025	12	4903	10		000000	2 913 NORGATE DR
PLAGE, ALLAN R	ADDED	2025	04	2113	10.01			2 20 HEIGHTS RD
PRETTITORE, GLENN D	ADDED	2025	05	2307	10		000000	2 17 CHRISTOPHER PL
PRINZ, G. MATTHIAS & KAROLA K.	ADDED	2025	06	2601	5		000000	2 250 WESTEND AVE.
RANA, DEEPAK & SMITA	ADDED	2025	08	3202	5.01			2 330 E GLEN AVE
RICHARDS, COURTNEY CHASE	ADDED	2025	07	3106	3		000000	2 308 KENSINGTON DR
RILEY,EVAN ALEXANDER&BROOKE NELSON	ADDED	2025	04	2110	8			2 50 HEIGHTS RD
ROMANO, VINCENT CARL & LIU, AMY	ADDED	2025	01	1306	2		000000	2 732 WELLINGTON RD
ROMERO, MARCO & MARISOL	ADDED	2025	08	3210	10		000000	2 323 GRAYDON TERR
ROSENHOLZ, LEO E & FIONA E	ADDED	2025	02	1510	5		000000	2 450 SUMMIT ST
ROSS, EARL & ERIN	ADDED	2025	06	2602	11		000000	2 277 ORCHARD PL
ROSSI, JONATHAN	ADDED	2025	05	2309	2		000000	2 208 DOREMUS AVE
ROZEWSKI,CHRISTOPHER S ETAL	ADDED	2025	03	2012	2		000000	2 160 N MAPLE AVE
SALTIEL, ROBERT & STACY	ADDED	2025	09	3402	15		000000	2 555 FAIRWAY RD
SARKES, ANTRANIK ETAL	ADDED	2025	01	1104	12		000000	2 781 N MONROE ST
SCOLNIC, MICHAEL & KNIGHT, ALLISON	ADDED	2025	07	2909	1		000000	2 515 STERLING PL
SHETH, VISHAD & REDDY, KRUTHIKA	ADDED	2025	02	1510	3		000000	2 460 SUMMIT ST.
SIECZKOWSKI, CAVAN & WHITE, DEREK	ADDED	2025	01	1303	9		000000	2 372 BEVERIDGE RD
SOH, SOONKANG & KIM, JIYOUNG	ADDED	2025	08	3308	14		000000	2 232 WALTHERY AVE

TAXING DISTRICT NO. 51 RIDGEWOOD VILLAGE

COUNTY NO. 02 BERGEN

NAME OF OWNER ADDITIONAL OWNERS	LIST TYPE	LIST YEAR	PAGE NO.	BLOCK NO.	LOT NO.	LOT QUALIFIC.	ACCT. NO.	-----PROPERTY----- CLASS LOCATION
SOURIAL,FOUAD H. & LUCY A	ADDED	2025	06	2901	15		000000	2 349 FRANKLIN TPKE
STAGCAPITAL LLC	ADDED	2025	07	3108	43		000000	2 501 STERLING PL
STANLEY, PERRY & BRIDGET SHEAHAN	ADDED	2025	10	4015	9		000000	2 231 BROOKSIDE AVE
STOEHR, PETER G & ANGELA M	ADDED	2025	03	2011	16		000000	2 139 N WALNUT ST
SUDOL, MATTHEW A & DARYL G	ADDED	2025	11	4407	16		000000	2 514 JEMCO PL
SWARTZ, JOHN R & CHRISTA LEONARD	ADDED	2025	04	2203	15		000000	2 141 GODWIN AVE
TARANTINO, ANDREW FRANK ETAL	ADDED	2025	07	2907	10		000000	2 280 ELDON CT
THALASSINOS, ANGELO & DAYNA CAINE	ADDED	2025	09	3504	9		000000	2 64 PERSHING AVE
TORRES, ARMANDO & CYNTHIA	ADDED	2025	11	4502	18		000000	2 618 BARTELL PL.
TORRES,DANNY&YAHAIRA	ADDED	2025	08	3307	8		000000	2 250 N PLEASANT AVE
VALENTINE, WILLIAM R & CARLY	ADDED	2025	02	1503	8		000000	2 36 FAIRMOUNT RD
VAN NESS, WILLIAM & WYLIE	ADDED	2025	02	1311	6		000000	2 321 BEDFORD RD
VISWANATHAN,THANJAVUR & RAJANI RAO	ADDED	2025	07	3107	22		000000	2 238 OLIVIA ST
VON SUMMER, ALEXANDER & MELISSA	ADDED	2025	01	1308	1		000000	2 398 SHELBOURNE TERR
WAGNER, NILS OLE &KERSTIN ELISABETH	ADDED	2025	06	2607	5.01		000000	2 294 HIGHLAND AVE
WELCH,HERBERT A. & PAMELA	ADDED	2025	09	3607	24		000000	2 363 MARSHALL ST
WESTDIJK, DAAN & ASHFORD, KELLY G	ADDED	2025	10	4104	7		000000	2 359 PROSPECT ST
WILK, JOHN F & LINA DIAZ	ADDED	2025	03	2104	12		000000	2 299 W RIDGEWOOD AVE
WILSON, ANDREW & SARA	ADDED	2025	05	2504	5		000000	2 128 WESTEND AVE
WINOGRAD, MICHAEL S & SIOBHAN C	ADDED	2025	10	3910	4		000000	2 274 IVY PL
WITTMACK, GINA	ADDED	2025	09	3505	55		000000	2 123 WALTHERY AVE
WONG, ALEX & KIMBERLY LOK	ADDED	2025	10	4105	3		000000	2 272 S IRVING ST
WU, SHANYU	ADDED	2025	11	4401	60		000000	2 586 GROVE ST
YIM, EDWARD & SIRIAC, IRINA	ADDED	2025	07	3112	9		000000	2 357 E GLEN AVE
2012 DAVID J ROSEN IRREVOCABLE TRST	ADDED	2025	05	2404	1		000000	2 264 W RIDGEWOOD AVE

TAXING DISTRICT NO. 51 RIDGEWOOD VILLAGE

COUNTY NO. 02 BERGEN

PAGE	ASSESSMENTS				TOTAL	PRORATED	REGULAR	TAXES	
	LAND	IMPROVE	TOTAL	PRORATED				SPECIAL	TOTAL
0001	ADDED 2025	PAGE 0	TOTALS ----- 822,300		822,300	314,867	9,099.67	.00	9,099.67
0002	ADDED 2025	PAGE 0	TOTALS ----- 623,600		623,600	318,533	9,205.62	.00	9,205.62
0003	ADDED 2025	PAGE 0	TOTALS ----- 2,259,300		2,259,300	1,099,133	31,764.94	.00	31,764.94
0004	ADDED 2025	PAGE 0	TOTALS ----- 460,600		460,600	199,758	5,773.02	.00	5,773.02
0005	ADDED 2025	PAGE 0	TOTALS ----- 1,370,400		1,370,400	845,566	24,436.89	.00	24,436.89
0006	ADDED 2025	PAGE 0	TOTALS ----- 762,800		762,800	270,125	7,806.61	.00	7,806.61
0007	ADDED 2025	PAGE 0	TOTALS ----- 1,119,500		1,119,500	494,585	14,293.53	.00	14,293.53
0008	ADDED 2025	PAGE 32,500	TOTALS ----- 475,500		508,000	302,601	8,745.19	.00	8,745.19
0009	ADDED 2025	PAGE 0	TOTALS ----- 1,952,100		1,952,100	604,693	17,475.65	.00	17,475.65
0010	ADDED 2025	PAGE 0	TOTALS ----- 625,300		625,300	306,484	8,857.41	.00	8,857.41
0011	ADDED 2025	PAGE 0	TOTALS ----- 1,309,700		1,309,700	712,917	20,603.30	.00	20,603.30
0012	ADDED 2025	PAGE 0	TOTALS ----- 498,700		498,700	187,225	5,410.82	.00	5,410.82

ADDED ASSESSMENT DISTRICT SUMMARY FOR TAX YEAR 2025

CLASS	COUNT	----- LAND	FULL ASSESSED VALUATION IMPROVMNT EXEMPTNS	----- NET	PRORATED ASSESSMENT	GENERAL TAX RATE	TOTAL TAXES (GENERAL)	TOTAL TAXES (SPECIAL)	TOTAL AMOUNT OF TAXES
1	0	0	0	0	0		.00	.00	.00
2	160	32,500	12,038,400	12,070,900	5,576,020		161,147.15	.00	161,147.15
3A	0	0	0	0	0		.00	.00	.00
3B	0	0	0	0	0		.00	.00	.00
4A	1	0	241,400	241,400	80,467		2,325.50	.00	2,325.50
4B	0	0	0	0	0		.00	.00	.00
4C	0	0	0	0	0		.00	.00	.00
6A	0	0	0	0	0		.00	.00	.00
6B	0	0	0	0	0		.00	.00	.00
6C	0	0	0	0	0		.00	.00	.00
TOTAL	161	32,500	12,279,800	12,312,300	5,656,487	2.890	163,472.65	.00	163,472.65

BREAKDOWN OF ADDED, OMITTED & ROLLBACK TAXES

	51 RIDGEWOOD VILLAGE			02 BERGEN				
	ASSESSED VALUATIONS	TOTAL AMOUNT OF TAXES	TAXES DUE COUNTY	TAXES DUE CTY LIBRARY	TAXES DUE CTY HEALTH	TAXES DUE CTY OPEN SP	TOTAL TAXES DUE COUNTY	
2021 OMIT ASSMT	0	.00	.00	.00	.00	.00	.00	.00
2022 OMIT ASSMT	0	.00	.00	.00	.00	.00	.00	.00
2023 OMIT ASSMT	0	.00	.00	.00	.00	.00	.00	.00
2024 OMIT ASSMT	0	.00	.00	.00	.00	.00	.00	.00
2025 OMIT ASSMT	0	.00	.00	.00	.00	.00	.00	.00
2021 RLBK ASSMT	0	.00	.00	.00	.00	.00	.00	.00
2022 RLBK ASSMT	0	.00	.00	.00	.00	.00	.00	.00
2023 RLBK ASSMT	0	.00	.00	.00	.00	.00	.00	.00
2024 RLBK ASSMT	0	.00	.00	.00	.00	.00	.00	.00
2025 RLBK ASSMT	0	.00	.00	.00	.00	.00	.00	.00
2024 ADDED ASSMT	0	.00	.00	.00	.00	.00	.00	.00
2025 ADDED ASSMT	5,656,487	163,472.65	18,779.57	.00	.00	848.57	19,628.14	
2024 OM/AD ASSMT	0	.00	.00	.00	.00	.00	.00	.00
** TOTAL **	5,656,487	163,472.65	18,779.57	.00	.00	848.57	19,628.14	

I, DAWNMARIE MCCARTHEY, ASSESSOR OF RIDGEWOOD VILLAGE DO SWEAR (OR AFFIRM) THAT THE FOREGOING LIST CONTAINS THE VALUATIONS MADE BY ME, TO THE BEST OF MY ABILITY, OF ALL THE PROPERTY LIABLE TO TAXATION IN THE TAXING DISTRICT IN WHICH I AM THE ASSESSOR AND THAT I HAVE VALUED THE SAME, WITHOUT FAVOR OR PARTIALITY, AND HAVE MADE SUCH DEDUCTIONS ONLY FOR DEBT AND EXEMPTIONS AS ARE PRESCRIBED BY LAW.

SWORN AND SUBSCRIBED BEFORE ME THIS DAY OF _____

ASSESSOR

Paul F. Layton

COUNTY TAX ADMINISTRATOR

THIS IS TO CERTIFY THAT THE ABOVE ADDED AND OMITTED LISTS ARE A TRUE AND COMPLETE RECORD OF THE ADDED AND OMITTED TAXES ASSESSED FOR THE YEAR 2025 IN THE TAXING DISTRICT OF RIDGEWOOD VILLAGE IN THE COUNTY OF BERGEN

COMMISSIONERS' SIGNATURES:

Harold Coleman Jr.

Christopher W. Eilet

[Signature]


[Signature]

Charles P. Hummel

[Signature]

[Signature]

[Signature]



51 RIDGEWOOD VILLAGE		BREAKDOWN OF ADDED, OMITTED & ROLLBACK TAXES				02 BERGEN	
	ASSESSED VALUATIONS	TOTAL AMOUNT OF TAXES	TOTAL TAXES DUE COUNTY	TAXES DUE MUN OPEN SP	TAXES DUE MUN LIBRARY	BALANCE DUE DISTRICT	
2021 OMIT-ASSMT	0	.00	.00	.00	.00	.00	
2022 OMIT-ASSMT	0	.00	.00	.00	.00	.00	
2023 OMIT-ASSMT	0	.00	.00	.00	.00	.00	
2024 OMIT-ASSMT	0	.00	.00	.00	.00	.00	
2025 OMIT-ASSMT	0	.00	.00	.00	.00	.00	
2021 RLBK ASSMT	0	.00	.00	.00	.00	.00	
2022 RLBK ASSMT	0	.00	.00	.00	.00	.00	
2023 RLBK ASSMT	0	.00	.00	.00	.00	.00	
2024 RLBK ASSMT	0	.00	.00	.00	.00	.00	
2025 RLBK ASSMT	0	.00	.00	.00	.00	.00	
2024 ADDED ASSMT	0	.00	.00	.00	.00	.00	
2025 ADDED ASSMT	5,656,487	163,472.65	19,628.14	282.89	2,715.12	140,846.50	
2024 OM/AD ASSMT	0	.00	.00	.00	.00	.00	
** TOTAL **	5,656,487	163,472.65	19,628.14	282.89	2,715.12	140,846.50	

I, DAWNMARIE MCCARTHEY, ASSESSOR OF RIDGEWOOD VILLAGE DO SWEAR (OR AFFIRM) THAT THE FOREGOING LIST CONTAINS THE VALUATIONS MADE BY ME, TO THE BEST OF MY ABILITY, OF ALL THE PROPERTY LIABLE TO TAXATION IN THE TAXING DISTRICT IN WHICH I AM THE ASSESSOR AND THAT I HAVE VALUED THE SAME, WITHOUT FAVOR OR PARTIALITY, AND HAVE MADE SUCH DEDUCTIONS ONLY FOR DEBT AND EXEMPTIONS AS ARE PRESCRIBED BY LAW.

SWORN AND SUBSCRIBED BEFORE ME THIS DAY OF _____

ASSESSOR

Paul F. Layton

COUNTY TAX ADMINISTRATOR

THIS IS TO CERTIFY THAT THE ABOVE ADDED AND OMITTED LISTS ARE A TRUE AND COMPLETE RECORD OF THE ADDED AND OMITTED TAXES ASSESSED FOR THE YEAR 2025 IN THE TAXING DISTRICT OF RIDGEWOOD VILLAGE IN THE COUNTY OF BERGEN

COMMISSIONERS' SIGNATURES:

Harold Coleman Jr.

Christopher W. Eilet

[Signature]

[Signature]

Charles P. Hummel

[Signature]

[Signature]

[Signature]

[Signature]




TABLE OF AGGREGATES, ADDED ASSESSMENTS


I, (WE,) _____

 _____ ASSESSOR(S)
 OF RIDGEWOOD VILLAGE DO SWEAR (OR AFFIRM)
 THAT THE FOREGOING LIST CONTAINS THE VALUATIONS MADE BY ME (US),
 TO THE BEST OF MY (OUR) ABILITY, OF ALL THE PROPERTY LIABLE TO
 TAXATION IN THE TAXING DISTRICT IN WHICH I AM (WE ARE) THE
 ASSESSOR(S) AND THAT I (WE) HAVE VALUED THE SAME, WITHOUT FAVOR
 OR PARTIALITY, AND HAVE MADE SUCH DEDUCTIONS ONLY FOR DEBT AND
 EXEMPTIONS AS ARE PRESCRIBED BY LAW.

ASSESSOR(S)

SWORN AND SUBSCRIBED BEFORE ME, THIS
 DAY OF _____

Dawn Marie McCarthy



SUMMARY OF ADDED ASSESSMENTS AND APPORTIONMENT OF TAXES

	2024	2025
ADDED ASSESSED VALUATION OF LAND		32,500
ADDED ASSESSED VALUATION OF BUILDINGS		12,279,800
TOTAL VALUE OF ADDED ASSESSMENTS		12,312,300
TOTAL VALUE OF PRORATED ASSESSMENTS		5,656,487
REAL PROP TAX RATE PER \$100 VALUATION	\$2.869	\$2.890
TOTAL TAXES ON ADDED ASSESSMENTS	.00	163,472.65
VETERANS & SENIOR CITIZEN DEDUCTIONS	\$.00	\$.00
NET TAXES ON ADDED ASSESSMENTS	.00	163,472.65
AMOUNT DUE COUNTY, FEB. 15, 2026 AT:		
COUNTY RATE:	2024 \$.315 PER \$100 2025 \$.332 PER \$100	\$.00 \$18,779.57
CTY LIBRARY RATE:	2024 \$.000 PER \$100 2025 \$.000 PER \$100	\$.00 \$.00
CTY HEALTH RATE:	2024 \$.000 PER \$100 2025 \$.000 PER \$100	\$.00 \$.00
CTY OPEN SP RATE:	2024 \$.015 PER \$100 2025 \$.015 PER \$100	\$.00 \$848.57
MUN OPEN SP RATE:	2024 \$.005 PER \$100 2025 \$.005 PER \$100	\$.00 \$282.89
MUN LIBRARY RATE:	2024 \$.047 PER \$100 2025 \$.048 PER \$100	\$.00 \$2,715.12
TOTAL DUE COUNTY		\$.00 \$19,628.14
TOTAL DUE MUNICIPALITY		\$.00 \$143,844.51

THIS IS TO CERTIFY THAT THE FOREGOING ADDED ASSESSMENTS LIST
 IS A TRUE AND COMPLETE RECORD OF THE ADDED TAXES ASSESSED FOR THE
 YEAR 2025, IN THE TAXING DISTRICT OF RIDGEWOOD VILLAGE

COUNTY OF BERGEN

ATTEST:

Ant F. Taylor

COUNTY TAX ADMINISTRATOR

Frank Calbreath Jr.

PRESIDENT