

Block No. Lot No. Qualification Account No.	Land Dimensions Building Description Additional Lots Acreage	Prop. Class	Owner's Name Address City State Property Location	Billing Code Zip Code	Land Improvements Exemption Net Total	# M	Compl. Mo. Day	Prorated Assessment	Total Real Property Tax	Special Tax	Net Amount of Tax
133 10 000000	RENO KIT/BATH	2	KUSHNARENKO, ROMAN & DIVIATIS, ANASTASI 109 SUNSET LN TENAFLY, NJ 109 SUNSET LN	00000 07670	0 35000 35000	02	10 01	5833	16572		16572
503 27 000000	RENO KIT	2	PATTISON, JEFFREY B & CYNTHIA A 11 COUNTRY CLUB RD TENAFLY, NJ 11 COUNTRY CLUB RD	00000 07670	0 26900 26900	02	10 01	4483	12736		12736
805 27 000000	RENO 2 BATHS	2	PRYWES, ALON & LIMOR & RAPOPORT, LIHI 60 FOSTER RD TENAFLY, NJ 14 LOUISE LN	00000 07670	0 15100 15100	01	11 01	1258	3574		3574
806 5 000000	INT RENO/BATH	2	ROTSTEIN, RONEN & SAGIT 29 LOUISE LANE TENAFLY, NJ 29 LOUISE LN	00000 07670	0 16700 16700	02	10 01	2783	7907		7907
810 33 000000	IG POOL	2	LADD, DIANA 39 LINDLEY AVE TENAFLY, NJ 39 LINDLEY AVE	00000 07670	0 15000 15000	02	10 01	2500	7103		7103
1105 1 000000	COMM RENO	4A	KEUKEN LLC 88 PIERMONT ROAD TENAFLY, NJ 88 PIERMONT RD	00000 07670	0 428800 428800	02	10 01	71467	203038		203038
1209 10.101	PATIO	2	PEER, ITAY & CLEMER, EINAT 43 COLUMBUS DR TENAFLY, NJ 43 COLUMBUS DR	00000 07670	0 3200 3200	02	10 01	533	1514		1514
1501 8 000000	NEW DWELLING	2	MONDIANO, ODED & MARISA 48 OAK STREET TENAFLY, NJ 99 PROSPECT TERR	00000 07670	0 977000 977000	01	11 01	81417	231306		231306
1601 13 000000	DECK	2	DORON, DVIR & LIMOR 107 MAGNOLIA AVE TENAFLY, NJ 107 MAGNOLIA AVE	00000 07670	0 6500 6500	02	10 01	1083	3077		3077
2202 20 000000	RENO BSMT/BATH	2	DAVIDSON, ADAM & LINDSEY 125 DOWNEY DR TENAFLY, NJ 125 DOWNEY DR	00000 07670	0 17400 17400	01	11 01	1450	4119		4119
2203 2 000000	NEW DWELLING	2	BRUKNER, OFIR 51 SUFFOLK LN TENAFLY, NJ 51 SUFFOLK LN	00000 07670	0 1172800 1172800	01	11 01	97733	277659		277659
2306 1 000000	POOL/CABANA	2	KIM, JENNIFER & RICHARD 320 DEVON ROAD TENAFLY, NJ 320 DEVON RD	00000 07670	0 46700 46700	01	11 01	3892	11057		11057

Block No. Lot No. Qualification Account No.	Land Dimensions Building Description Additional Lots Acreage	Prop. Class	Owner's Name Address City State Property Location	Billing Code Zip Code	Land Improvements Exemption Net Total	# M	Compl. Mo. Day	Prorated Assessment	Total Real Property Tax	Special Tax	Net Amount of Tax
103 10 000000	NEW DWELLING	2	45 DAY AVENUE LLC 64 N SUMMIT ST TENAFLY, NJ 45 DAY AVE	00000 07670	0 599000 599000	03	09 01	149750	445207		445207
112 17 000000	ADD/RENO	2	LIU, ZE XIU 2 EAGER PL TENAFLY, NJ 2 EAGER PL	00000 07670	0 240900 240900	03	09 01	60225	179049		179049
114 17 000000	ADD/RENO	2	CHOE, SUH YOUNG 4 CAMBRIDGE RD TENAFLY, NJ 4 CAMBRIDGE RD	00000 07670	0 390700 390700	11	01 01	358142	1064756		1064756
117 7 000000	ADD/RENO	2	ZHAO, JONATHAN & LIANG, YUK FONG 228 HICKORY AVE TENAFLY, NJ 228 HICKORY AVE	00000 07670	0 227000 227000	09	03 01	170250	506153		506153
121 3 000000	ADD/RENO	2	20 MIDWOOD LLC 20 MIDWOOD RD TENAFLY, NJ 20 MIDWOOD RD	00000 07670	0 297800 297800	10	02 01	248167	737800		737800
124 10 000000	NEW DWELLING	2	STERNLIGHT, YAAKOV & MEYTES, DALIA 120 NEWCOMB RD TENAFLY, NJ 120 NEWCOMB RD	00000 07670	0 727700 727700	06	06 01	363850	1081726		1081726
129 1 000000	NEW DWELLING	2	SITU, ALEX & SHARON 156 COLUMBUS DR TENAFLY, NJ 156 COLUMBUS DR	00000 07670	0 850500 850500	03	09 01	212625	632134		632134
133 7 000000	KIT RENO	2	SALADINO, CHRISTOPHER J & REGINA M 115 SUNSET LN TENAFLY, NJ 115 SUNSET LN	00000 07670	0 10200 10200	11	01 01	9350	27798		27798
133 10 000000	RENO KIT/BATH	2	KUSHNARENKO, ROMAN & DIVIATIS, ANASTASI 109 SUNSET LN TENAFLY, NJ 109 SUNSET LN	00000 07670	0 35000 35000	12	12 01	35000	104055		104055
203 7 000000	ADD/RENO	2	KUNWOO USA INC 21 COLEMAN TERRACE TENAFLY, NJ 121 CHRISTIE ST	00000 07670	0 258100 258100	03	09 01	64525	191833		191833
204 4 000000	ADD/RENO	2	SMARAGDAKIS, LOUIS 32 BROOK ST CLOSTER, NJ 148 SUNSET LN	00000 07624	0 170300 170300	06	06 01	85150	253151		253151
204 8 000000	ADDITION	2	SUNG, CHEN HAO & LO, LING 91 CHRISTIE STREET TENAFLY, NJ 91 CHRISTIE ST	00000 07670	0 17300 17300	12	12 01	17300	51433		51433
205 6 000000	RENO/ADD BATH	2	AVNERY, SAAR & TEUERSTEIN, LIHY 27 ESMOND PL TENAFLY, NJ 27 ESMOND PL	00000 07670	0 124400 124400	04	08 01	41467	123281		123281
304 10 000000	ADD/RENO	2	ALAGOZ, BULENT 397 KNICKERBOCKER RD TENAFLY, NJ 397 KNICKERBOCKER RD	00000 07670	0 383500 383500	05	07 01	159792	475062		475062

Block No. Lot No. Qualification Account No.	Land Dimensions Building Description Additional Lots Acreage	Prop. Class	Owner's Name Address City State Property Location	Billing Code Zip Code	Land Improvements Exemption Net Total	# M	Compl. Mo. Day	Prorated Assessment	Total Real Property Tax	Special Tax	Net Amount of Tax
304 12 000000	RENO/CAC	2	SHILO, RON & MICHAL VALERY 387 KNICKERBOCKER RD TENAFLY, NJ 387 KNICKERBOCKER RD	00000 07670	0 29400 29400	09	03 01	22050	65555		65555
305 11 000000	NEW DWELLING	2	ATTAR, TALIA & KEREN, LIOR 67 LYLEWOOD DR TENAFLY, NJ 67 LYLEWOOD DR	00000 07670	0 790400 790400	06	06 01	395200	1174930		1174930
305 33 000000	BATH RENO	2	STECKMEYER, PIERRE & CATHERINE 8 BRADFORD CT TENAFLY, NJ 8 BRADFORD CT	00000 07670	0 6300 6300	10	02 01	5250	15608		15608
308 2 000000	NEW DWELLING	2	VARON, SIVAN 44 FLORAL TERR TENAFLY, NJ 48 LYLEWOOD DR	00000 07670	0 945500 945500	10	02 01	787917	2342477		2342477
404 3 000000	ADD/RENO	2	WANG, YANG & MAO, YUN 1 S LYLE AVE TENAFLY, NJ 1 S LYLE AVE	00000 07670	0 354900 354900	08	04 01	236600	703412		703412
406 3 000000	NEW DWELLING	2	ZENDEL, ALEXEY & ALINA 230 W CLINTON AVE TENAFLY, NJ 230 W CLINTON AVE	00000 07670	0 669900 669900	09	03 01	502425	1493710		1493710
412 24 000000	INT RENO/KIT	2	ZHANG, HONG & LIU, CHENLU 278 KNICKERBOCKER RD TENAFLY, NJ 278 KNICKERBOCKER RD	00000 07670	0 27800 27800	12	12 01	27800	82649		82649
414 6 000000	KIT RENO	2	THOMAS, EARL & MARYANN RIORDAN 15 BURLINGTON RD TENAFLY, NJ 15 BURLINGTON RD	00000 07670	0 9800 9800	08	04 01	6533	19423		19423
503 9 000000	NEW DWELLING	2	CHEN, RUSHUN & OU, HUIFEN 97 PALMER AVE TENAFLY, NJ 97 PALMER AVE	00000 07670	0 840200 840200	06	06 01	420100	1248957		1248957
503 27 000000	RENO KIT	2	PATTISON, JEFFREY B & CYNTHIA A 11 COUNTRY CLUB RD TENAFLY, NJ 11 COUNTRY CLUB RD	00000 07670	0 26900 26900	12	12 01	26900	79974		79974
602 31 000000	RENO KIT/DECK	2	MORANO, MATTHEW & LAURIE 23 MALCOLM CT TENAFLY, NJ 23 MALCOLM CT	00000 07670	0 26100 26100	06	06 01	13050	38798		38798
603 41 000000	ADDITION	2	ROTATI, FABRIZIO & TAMAR 109 WINDSOR RD TENAFLY, NJ 109 WINDSOR RD	00000 07670	0 11400 11400	07	05 01	6650	19770		19770
702 16 000000	ADD/RENO	2	TOLTSIS, MYRON & IRINA 8 LINDLEY AVE TENAFLY, NJ 8 LINDLEY AVE	00000 07670	0 320600 320600	11	01 01	293883	873714		873714
706 7 000000	ADD/RENO	2	VAKNIN, ERAN & LIORA BERGER 75 SERPENTINE ROAD TENAFLY, NJ 75 SERPENTINE RD	00000 07670	0 90200 90200	07	05 01	52617	156430		156430

Block No. Lot No. Qualification Account No.	Land Dimensions Building Description Additional Lots Acreage	Prop. Class	Owner's Name Address City State Property Location	Billing Code Zip Code	Land Improvements Exemption Net Total	# M	Compl. Mo. Day	Prorated Assessment	Total Real Property Tax	Special Tax	Net Amount of Tax
714 15 000000	KIT/BATH RENO	2	SAYED, AMANI & KHALIL 76 WILLOW LN TENAFLY, NJ 76 WILLOW LN	00000 07670	0 35200 35200	03	09 01	8800	26162		26162
802 10 000000	ADD/RENO	2	KAIZEN HOMES LLC 16 MOLLER ST TENAFLY, NJ 16 MOLLER ST	00000 07670	0 119000 119000	03	09 01	29750	88447		88447
803 7 000000	ADD/RENO	2	SACHSHAM REVOCABLE TRUST 54 SUSSEX RD TENAFLY, NJ 54 SUSSEX RD	00000 07670	0 314500 314500	12	12 01	314500	935009		935009
805 27 000000	RENO 2 BATHS	2	PRYWES, ALON & LIMOR & RAPOPORT, LIHI 60 FOSTER RD TENAFLY, NJ 14 LOUISE LN	00000 07670	0 15100 15100	12	12 01	15100	44892		44892
806 5 000000	INT RENO/BATH	2	ROTSTEIN, RONEN & SAGIT 29 LOUISE LANE TENAFLY, NJ 29 LOUISE LN	00000 07670	0 16700 16700	12	12 01	16700	49649		49649
809 6 000000	ADD/RENO	2	KWON, BYUNG 30 BENJAMIN RD TENAFLY, NJ 30 BENJAMIN RD	00000 07670	0 512400 512400	04	08 01	170800	507788		507788
809 13 000000	NEW 2 FAM	2	145 TENAFLY RD LLC 21 S SUMMIT ST TENAFLY, NJ 145-147 TENAFLY RD	00000 07670	0 484800 484800	05	07 01	202000	600546		600546
810 33 000000	IG POOL	2	LADD, DIANA 39 LINDLEY AVE TENAFLY, NJ 39 LINDLEY AVE	00000 07670	0 15000 15000	12	12 01	15000	44595		44595
904 22 000000	NEW DWELLING	2	44 GEORGE ST HOLDINGS LLC 1 BRIDGE PLAZA #860 FORT LEE, NJ 44 GEORGE ST	00000 07024	0 729000 729000	07	05 01	425250	1264268		1264268
1002 11 000000	EXT/INT RENO	4A	11 CHESTNUT ST LLC 46 WILLOW LANE TENAFLY, NJ 11 CHESTNUT ST	00000 07670	0 30200 30200	07	05 01	17617	52375		52375
1011 15 000000	COMM RENO	4A	11 RAILROAD AVE LLC 159 WOODLAND STREET TENAFLY, NJ 11 W RAILROAD AVE	00000 07670	0 1052000 1052000	03	09 01	263000	781899		781899
1011 18 000000	COMM RENO	4A	6 RAILROAD AVE LLC 159 WOODLAND ST TENAFLY, NJ 6 W RAILROAD AVE	00000 07670	0 696000 696000	03	09 01	174000	517302		517302
1102 7 000000	NEW 2 FAM	2	24 COLUMBUS LLC 28 GRAHAM ST PO BOX 518 ALPINE, NJ 22-24 COLUMBUS DR	00000 07620	0 475300 475300	11	01 01	435692	1295312		1295312
1102 25 000000	NEW DWELLING	2	MASOOD, FATIMA & REHAN 25 SUNSET LANE TENAFLY, NJ 25 SUNSET LN	00000 07670	0 978200 978200	06	06 01	489100	1454094		1454094

Block No. Lot No. Qualification Account No.	Land Dimensions Building Description Additional Lots Acreage	Prop. Class	Owner's Name Address City State Property Location	Billing Code Zip Code	Land Improvements Exemption Net Total	# M	Compl. Mo. Day	Prorated Assessment	Total Real Property Tax	Special Tax	Net Amount of Tax
1105 1 000000	COMM RENO	4A	KEUKEN LLC 88 PIERMONT ROAD TENAFLY, NJ 88 PIERMONT RD	00000 07670	0 428800 428800	12	12 01	428800	1274822		1274822
1204 2 000000	NEW 2 FAM	2	56 GORDON TENAFLY LLC 64 N SUMMIT ST TENAFLY, NJ 56 GORDON AVE	00000 07670	0 525600 525600	06	06 01	262800	781304		781304
1209 10.101	PATIO	2	PEER, ITAY & CLEMER, EINAT 43 COLUMBUS DR TENAFLY, NJ 43 COLUMBUS DR	00000 07670	0 3200 3200	12	12 01	3200	9514		9514
1403 5 000000	ADD/REN/POOL	2	ELKABETZ, SHIMON 33 KNOLL RD TENAFLY, NJ 33 KNOLL RD	00000 07670	0 92000 92000	12	12 01	92000	273516		273516
1501 8 000000	NEW DWELLING	2	MONDIANO, ODED & MARISA 48 OAK STREET TENAFLY, NJ 99 PROSPECT TERR	00000 07670	0 977000 977000	12	12 01	977000	2904621		2904621
1502 5 000000	IG POOL	2	AMITAI, OFER & HILA 341 ENGLE ST TENAFLY, NJ 341 ENGLE ST	00000 07670	0 23000 23000	04	08 01	7667	22794		22794
1502 29 000000	NEW DWELLING	2	PATEL, NEAL HASMUKH & ROSHNI TRSTES 120 MAGNOLIA AVE TENAFLY, NJ 120 MAGNOLIA AVE	00000 07670	0 838000 838000	07	05 01	488833	1453301		1453301
1503 24 000000	ADD/RENO	2	HAHM, STEPHEN 28 GRANDVIEW TERR TENAFLY, NJ 28 GRANDVIEW TERR	00000 07670	0 750800 750800	03	09 01	187700	558032		558032
1505 28 000000	NEW DWELLING	2	SAVIR, GIL & NADIA 157 HIGHWOOD AVE TENAFLY, NJ 157 HIGHWOOD AVE	00000 07670	0 1114300 1114300	11	01 01	1021442	3036747		3036747
1601 13 000000	DECK	2	DORON, DVIR & LIMOR 107 MAGNOLIA AVE TENAFLY, NJ 107 MAGNOLIA AVE	00000 07670	0 6500 6500	12	12 01	6500	19325		19325
1602 17 000000	ADD/RENO	2	ALPART, MEITAL OLSHA 81 HIGHWOOD AVE TENAFLY, NJ 81 HIGHWOOD AVE	00000 07670	0 557400 557400	03	09 01	139350	414288		414288
1604 6 000000	BATH RENO	2	FURER, JUDITH E 45 PARK ST TENAFLY, NJ 45 PARK ST	00000 07670	0 10100 10100	06	06 01	5050	15014		15014
1604 21	KIT RENOV	2	SUCHI, DANIEL & AYA 3 FOREST RD TENAFLY, NJ 3 FOREST RD	00000 07670	0 19500 19500	11	01 01	17875	53142		53142
1605 11 000000	NEW DWELLING	2	BINDER, SAMUEL & SAMANTHA 65 DEPEYSTER AVE TENAFLY, NJ 65 DEPEYSTER AVE	00000 07670	0 768800 768800	05	07 01	320333	952350		952350

Block No. Lot No. Qualification Account No.	Land Dimensions Building Description Additional Lots Acreage	Prop. Class	Owner's Name Address City State Property Location	Billing Code Zip Code	Land Improvements Exemption Net Total	# M	Compl. Mo. Day	Prorated Assessment	Total Real Property Tax	Special Tax	Net Amount of Tax
1702 11 000000	KIT RENO	2	GOLDMAN, GLENN & ELIZABETH A 11 RAVINE RD TENAFLY, NJ 11 RAVINE RD	02647 07670	0 13700 13700	07	05 01	7992	23760		23760
1710 13 000000	IG POOL/PATIO	2	MALKIN, JAMIE 6 KENWOOD RD TENAFLY, NJ 6 KENWOOD RD	00000 07670	0 25100 25100	12	12 01	25100	74622		74622
1710 36 000000	NEW DWELLING	2	BOATENG, PERCY & BENITA 192 ENGLE ST TENAFLY, NJ 192 ENGLE ST	00000 07670	0 978600 978600	09	03 01	733950	2182033		2182033
1901 20 000000	RENO 2 BATHS	2	PATWARDHAN, HARSHA S & GAURI V 7 INNESS RD TENAFLY, NJ 7 INNESS RD	00000 07670	0 7000 7000	12	12 01	7000	20811		20811
1902 12	IG POOL	2	KAZAM, JAMES J & MICHELLE M 138 SERPENTINE ROAD TENAFLY, NJ 138 SERPENTINE RD	00000 07670	0 19900 19900	03	09 01	4975	14791		14791
1910 10 000000	FIN BSMT/BATH	2	SAGHIV, YARON & ANGELA 42 SHERWOOD RD TENAFLY, NJ 42 SHERWOOD RD	00000 07670	0 8200 8200	05	07 01	3417	10159		10159
2002 6 000000	NEW DWELLING	2	DVIR, SHIR TSHUVA- & ADI 36 DOWNEY DR TENAFLY, NJ 36 DOWNEY DR	00000 07670	0 794400 794400	10	02 01	662000	1968126		1968126
2005 2 000000	RENO	2	RICHULSKY, AMIR & HADAS 160 OAK ST TENAFLY, NJ 160 OAK ST	00000 07670	0 22000 22000	12	12 01	22000	65406		65406
2005 10 000000	NEW DWELLING	2	WETRIN, DANIEL & SHIRA 39 LEROY ST TENAFLY, NJ 39 LEROY ST	00000 07670	0 1119400 1119400	10	02 01	932833	2773313		2773313
2007 33	BTH RENO/NEW BT	2	CARRILLO, CHRISTIAN & MARIELA 1 MISSION WAY TENAFLY, NJ 1 MISSION WAY	00000 07670	0 10200 10200	06	06 01	5100	15162		15162
2009 5.01	3 SESON RM	2	MANSUROGLU, NAIM & JANNET 58 BLISS AVE TENAFLY, NJ 58 BLISS AVE	00000 07670	0 10000 10000	08	04 01	6667	19821		19821
2102 21 000000	ADD/ELEVATOR	2	ZAKS, MARY 45 MAYFLOWER DR TENAFLY, NJ 45 MAYFLOWER DR	00660 07670	0 32600 32600	09	03 01	24450	72690		72690
2202 14 000000	NEW DWELLING	2	CHOKSI, AMISH & KULLAR, HARPRET 63 LEROY ST TENAFLY, NJ 63 LEROY ST	00000 07670	0 1274700 1274700	09	03 01	956025	2842262		2842262
2202 20 000000	RENO BSMT/BATH	2	DAVIDSON, ADAM & LINDSEY 125 DOWNEY DR TENAFLY, NJ 125 DOWNEY DR	00000 07670	0 17400 17400	12	12 01	17400	51730		51730

Block No. Lot No. Qualification Account No.	Land Dimensions Building Description Additional Lots Acreage	Prop. Class	Owner's Name Address City State Property Location	Billing Code Zip Code	Land Improvements Exemption Net Total	# M	Compl. Mo. Day	Prorated Assessment	Total Real Property Tax	Special Tax	Net Amount of Tax
2203 2 000000	NEW DWELLING	2	BRUKNER, OFIR 51 SUFFOLK LN TENAFLY, NJ 51 SUFFOLK LN	00000 07670	0 1172800 1172800	12	12 01	1172800	3486734		3486734
2203 11 000000	ADD/RENO	2	SARIC, JAKOV & MARINOVIC, ANTONIJA 109 DEVON RD TENAFLY, NJ 109 DEVON RD	00000 07670	0 1663200 1663200	12	12 01	1663200	4944694		4944694
2301 1 000000	ADD/RENO	2	CHO, JANET & IN SOOK 170 THATCHER RD TENAFLY, NJ 170 THATCHER RD	00000 07670	0 213500 213500	09	03 01	160125	476052		476052
2305 4 000000	ADD/RENO	2	MENCHEL, DAVID 35 SUFFOLK LN TENAFLY, NJ 35 SUFFOLK LN	00000 07670	0 632100 632100	11	01 01	579425	1722631		1722631
2306 1 000000	POOL/CABANA	2	KIM, JENNIFER & RICHARD 320 DEVON ROAD TENAFLY, NJ 320 DEVON RD	00000 07670	0 46700 46700	12	12 01	46700	138839		138839
2502 5 000000	EXEMPT TO TAX	2	DERUNDERE, UMIT 14 HOMESTEAD RD TENAFLY, NJ 14 HOMESTEAD RD	00000 07670	524500 1974000 2498500	12	12 31	2498500	7428041		7428041
2507 6 000000	NEW DWELLING	2	KOLET, ELAD & MARISSA SAVIT 22 LESLIE PL TENAFLY, NJ 22 LESLIE PL	00000 07670	0 1477400 1477400	04	08 01	492467	1464104		1464104
2507 30 000000	NEW DWELLING	2	JOSEPH, ISAAC & KAREN TEBOUL 9 WOODHILL RD TENAFLY, NJ 9 WOODHILL RD	00000 07670	0 2077300 2077300	03	09 01	519325	1543953		1543953
2604 7 000000	NEW DWELLING	2	AGARUNOV, TATYANA & AZZI 87 HOMESTEAD RD TENAFLY, NJ 87 HOMESTEAD RD	00000 07670	0 1008500 1008500	03	09 01	252125	749568		749568
2605 12 000000	ADDITION	2	KANEFSKY, TAMAR & ERIC 1 STANTON RD TENAFLY, NJ 1 STANTON RD	00000 07670	0 111300 111300	03	09 01	27825	82724		82724
2804 5 000000	ADDITION	2	YOFFE, OMRI & JENNY 28 SUNDERLAND RD TENAFLY, NJ 28 SUNDERLAND RD	00000 07670	0 63700 63700	09	03 01	47775	142035		142035
2901 3 000000	ADDITION	2	TOREN, GARIN & VAYSMAN, TANYA 38 RIDGE RD TENAFLY, NJ 38 RIDGE RD	00000 07670	0 239100 239100	08	04 01	159400	473896		473896
2902 8 000000	ADDIT/POOL/PAT	2	ROSATO, WILLIAM J & SUSAN LEE 18 HASTINGS DR TENAFLY, NJ 18 HASTINGS DR	00000 07670	0 154900 154900	11	01 01	141992	422142		422142
3002 19 000000	ADD/RENO/POOL	2	HAREL, GAL & REBECCA 55 OXFORD DR TENAFLY, NJ 55 OXFORD DR	00000 07670	0 81300 81300	07	05 01	47425	140995		140995

[illegible]

2388700

1002458

2980308

00

2980308

[illegible]

TAXING DISTRICT NO. 61 TENAFLY

COUNTY NO. 02 BERGEN

NAME OF OWNER ADDITIONAL OWNERS	LIST TYPE	LIST YEAR	PAGE NO.	BLOCK NO.	LOT NO.	LOT QUALIFIC.	ACCT. NO.	-----PROPERTY----- CLASS LOCATION
AGARUNOV, TATYANA & AZZI	ADDED	2025	06	2604	7		000000	2 87 HOMESTEAD RD
ALAGOZ, BULENT	ADDED	2025	01	304	10		000000	2 397 KNICKERBOCKER RD
ALPART, MEITAL OLSHA	ADDED	2025	04	1602	17		000000	2 81 HIGHWOOD AVE
AMITAI, OFER & HILA	ADDED	2025	04	1502	5		000000	2 341 ENGLE ST
ATTAR, TALIA & KEREN, LIOR	ADDED	2025	02	305	11		000000	2 67 LYLEWOOD DR
AVNERI, SAAR & TEUERSTEIN, LIHY	ADDED	2025	01	205	6		000000	2 27 ESMOND PL
BINDER, SAMUEL & SAMANTHA	ADDED	2025	04	1605	11		000000	2 65 DEPEYSTER AVE
BOATENG, PERCY & BENITA	ADDED	2025	05	1710	36		000000	2 192 ENGLE ST
BRUKNER, OFIR	ADDED	2024	01	2203	2		000000	2 51 SUFFOLK LN
BRUKNER, OFIR	ADDED	2025	06	2203	2		000000	2 51 SUFFOLK LN
CARRILLO, CHRISTIAN & MARIELA	ADDED	2025	05	2007	33		000000	2 1 MISSION WAY
CD2 OB LLC	ADDED	2025	07	3102	7		000000	2 80 WOODLAND ST
CHEN, RUSHUN & OU, HUIFEN	ADDED	2025	02	503	9		000000	2 97 PALMER AVE
CHO, JANET & IN SOOK	ADDED	2025	06	2301	1		000000	2 170 THATCHER RD
CHOE, SUH YOUNG	ADDED	2025	01	114	17		000000	2 4 CAMBRIDGE RD
CHOKSI, AMISH & KULLAR, HARPRET	ADDED	2025	05	2202	14		000000	2 63 LEROY ST
DAVIDSON, ADAM & LINDSEY	ADDED	2024	01	2202	20		000000	2 125 DOWNEY DR
DAVIDSON, ADAM & LINDSEY	ADDED	2025	05	2202	20		000000	2 125 DOWNEY DR
DERUNDERE, UMIT	ADDED	2025	06	2502	5		000000	2 14 HOMESTEAD RD
DORON, DVIR & LIMOR	ADDED	2024	01	1601	13		000000	2 107 MAGNOLIA AVE
DORON, DVIR & LIMOR	ADDED	2025	04	1601	13		000000	2 107 MAGNOLIA AVE
DVIR,SHIR TSHUVA- & ADI	ADDED	2025	05	2002	6		000000	2 36 DOWNEY DR
ELKABETZ, SHIMON	ADDED	2025	04	1403	5		000000	2 33 KNOLL RD
FURER, JUDITH E	ADDED	2025	04	1604	6		000000	2 45 PARK ST
GAITMAN, STEVEN & STACEY	ADDED	2025	07	3101	13		000000	2 221 CHURCHILL RD
GOLDMAN, GLENN & ELIZABETH A	ADDED	2025	05	1702	11		000000	2 11 RAVINE RD
HAHM, STEPHEN	ADDED	2025	04	1503	24		000000	2 28 GRANDVIEW TERR
HAREL, GAL & REBECCA	ADDED	2025	06	3002	19		000000	2 55 OXFORD DR
JOSEPH, ISAAC & KAREN TEBOUL	ADDED	2025	06	2507	30		000000	2 9 WOODHILL RD
KAIZEN HOMES LLC	ADDED	2025	03	802	10		000000	2 16 MOLLER ST
KANEFSKY, TAMAR & ERIC	ADDED	2025	06	2605	12		000000	2 1 STANTON RD
KAZAM, JAMES J & MICHELLE M	ADDED	2025	05	1902	12		000000	2 138 SERPENTINE RD
KEUKEN LLC	ADDED	2024	01	1105	1		000000	4A 88 PIERMONT RD
KEUKEN LLC	ADDED	2025	04	1105	1		000000	4A 88 PIERMONT RD
KIM, JENNIFER & RICHARD	ADDED	2024	01	2306	1		000000	2 320 DEVON RD
KIM, JENNIFER & RICHARD	ADDED	2025	06	2306	1		000000	2 320 DEVON RD
KOLET, ELAD & MARISSA SAVIT	ADDED	2025	06	2507	6		000000	2 22 LESLIE PL
KUNWOO USA INC	ADDED	2025	01	203	7		000000	2 121 CHRISTIE ST
KUSHNARENKO,ROMAN&DIVIATIS,ANASTASI	ADDED	2024	01	133	10		000000	2 109 SUNSET LN
KUSHNARENKO,ROMAN&DIVIATIS,ANASTASI	ADDED	2025	01	133	10		000000	2 109 SUNSET LN
KWON, BYUNG	ADDED	2025	03	809	6		000000	2 30 BENJAMIN RD
LADD, DIANA	ADDED	2024	01	810	33		000000	2 39 LINDLEY AVE
LADD, DIANA	ADDED	2025	03	810	33		000000	2 39 LINDLEY AVE
LIU, ZE XIU	ADDED	2025	01	112	17		000000	2 2 EAGER PL
MALKIN, JAMIE	ADDED	2025	05	1710	13		000000	2 6 KENWOOD RD
MANSUROGLU, NAIM & JANNET	ADDED	2025	05	2009	5.01		000000	2 58 BLISS AVE
MASOOD, FATIMA & REHAN	ADDED	2025	03	1102	25		000000	2 25 SUNSET LN
MENCHEL, DAVID	ADDED	2025	06	2305	4		000000	2 35 SUFFOLK LN
MONDIANO, ODED & MARISA	ADDED	2024	01	1501	8		000000	2 99 PROSPECT TERR
MONDIANO, ODED & MARISA	ADDED	2025	04	1501	8		000000	2 99 PROSPECT TERR
MORANO, MATTHEW & LAURIE	ADDED	2025	02	602	31		000000	2 23 MALCOLM CT
PATEL, NEAL HASMUKH & ROSHNI TRSTES	ADDED	2025	04	1502	29		000000	2 120 MAGNOLIA AVE
PATTISON, JEFFREY B & CYNTHIA A	ADDED	2024	01	503	27		000000	2 11 COUNTRY CLUB RD
PATTISON, JEFFREY B & CYNTHIA A	ADDED	2025	02	503	27		000000	2 11 COUNTRY CLUB RD
PATWARDHAN, HARSHA S & GAURI V	ADDED	2025	05	1901	20		000000	2 7 INNESS RD
PEER, ITAY & CLEMER, EINAT	ADDED	2024	01	1209	10.101			2 43 COLUMBUS DR
PEER, ITAY & CLEMER, EINAT	ADDED	2025	04	1209	10.101			2 43 COLUMBUS DR
PRYWES,ALON & LIMOR & RAPOPORT,LIHI	ADDED	2024	01	805	27		000000	2 14 LOUISE LN
PRYWES,ALON & LIMOR & RAPOPORT,LIHI	ADDED	2025	03	805	27		000000	2 14 LOUISE LN
RICHULSKY, AMIR & HADAS	ADDED	2025	05	2005	2		000000	2 160 OAK ST
ROSATO, WILLIAM J & SUSAN LEE	ADDED	2025	06	2902	8		000000	2 18 HASTINGS DR
ROTATI, FABRIZIO & TAMAR	ADDED	2025	02	603	41		000000	2 109 WINDSOR RD
ROTSTEIN, RONEN & SAGIT	ADDED	2024	01	806	5		000000	2 29 LOUISE LN
ROTSTEIN, RONEN & SAGIT	ADDED	2025	03	806	5		000000	2 29 LOUISE LN
SACHSHAM REVOCABLE TRUST	ADDED	2025	03	803	7		000000	2 54 SUSSEX RD
SAGHIV, YARON & ANGELA	ADDED	2025	05	1910	10		000000	2 42 SHERWOOD RD
SALADINO, CHRISTOPHER J & REGINA M	ADDED	2025	01	133	7		000000	2 115 SUNSET LN
SARIC, JAKOV & MARINOVIC, ANTONIJA	ADDED	2025	06	2203	11		000000	2 109 DEVON RD

TAXING DISTRICT NO. 61 TENAFLY

COUNTY NO. 02 BERGEN

NAME OF OWNER ADDITIONAL OWNERS	LIST TYPE	LIST YEAR	PAGE NO.	BLOCK NO.	LOT NO.	LOT QUALIFIC.	ACCT. NO.	-----PROPERTY----- CLASS LOCATION
SAVIR, GIL & NADIA	ADDED	2025	04	1505	28		000000	2 157 HIGHWOOD AVE
SAYED, AMANI & KHALIL	ADDED	2025	03	714	15		000000	2 76 WILLOW LN
SHILO, RON & MICHAL VALERY	ADDED	2025	02	304	12		000000	2 387 KNICKERBOCKER RD
SITU, ALEX & SHARON	ADDED	2025	01	129	1		000000	2 156 COLUMBUS DR
SMARAGDAKIS, LOUIS	ADDED	2025	01	204	4		000000	2 148 SUNSET LN
STECKMEYER, PIERRE & CATHERINE	ADDED	2025	02	305	33		000000	2 8 BRADFORD CT
STERNLICHT, YAAKOV & MEYTES, DALIA	ADDED	2025	01	124	10		000000	2 120 NEWCOMB RD
SUCHI, DANIEL & AYA	ADDED	2025	04	1604	21		000000	2 3 FOREST RD
SUNG, CHEN HAO & LO, LING	ADDED	2025	01	204	8		000000	2 91 CHRISTIE ST
SUNG, CHEN HAO & LO, LING	OMT/ADD	2024	01	204	8		000000	2 91 CHRISTIE ST
THOMAS, EARL & MARYANN RIORDAN	ADDED	2025	02	414	6		000000	2 15 BURLINGTON RD
TOLTSIS, MYRON & IRINA	ADDED	2025	02	702	16		000000	2 8 LINDLEY AVE
TOREN, GARIN & VAYSMAN, TANYA	ADDED	2025	06	2901	3		000000	2 38 RIDGE RD
VAKNIN, ERAN & LIORA BERGER	ADDED	2025	02	706	7		000000	2 75 SERPENTINE RD
VARON, SIVAN	ADDED	2025	02	308	2		000000	2 48 LYLEWOOD DR
WANG, YANG & MAO, YUN	ADDED	2025	02	404	3		000000	2 1 S LYLE AVE
WETRIN, DANIEL & SHIRA	ADDED	2025	05	2005	10		000000	2 39 LEROY ST
YOFFE, OMRI & JENNY	ADDED	2025	06	2804	5		000000	2 28 SUNDERLAND RD
ZAKS, MARY	ADDED	2025	05	2102	21		000000	2 45 MAYFLOWER DR
ZENDEL, ALEXEY & ALINA	ADDED	2025	02	406	3		000000	2 230 W CLINTON AVE
ZHANG, HONG & LIU, CHENLU	ADDED	2025	02	412	24		000000	2 278 KNICKERBOCKER RD
ZHAO, JONATHAN & LIANG, YUK FONG	ADDED	2025	01	117	7		000000	2 228 HICKORY AVE
11 CHESTNUT ST LLC	ADDED	2025	03	1002	11		000000	4A 11 CHESTNUT ST
11 RAILROAD AVE LLC	ADDED	2025	03	1011	15		000000	4A 11 W RAILROAD AVE
145 TENAFLY RD LLC	ADDED	2025	03	809	13		000000	2 145-147 TENAFLY RD
20 MIDWOOD LLC	ADDED	2025	01	121	3		000000	2 20 MIDWOOD RD
24 COLUMBUS LLC	ADDED	2025	03	1102	7		000000	2 22-24 COLUMBUS DR
44 GEORGE ST HOLDINGS LLC	ADDED	2025	03	904	22		000000	2 44 GEORGE ST
45 DAY AVENUE LLC	ADDED	2025	01	103	10		000000	2 45 DAY AVE
56 GORDON TENAFLY LLC	ADDED	2025	04	1204	2		000000	2 56 GORDON AVE
6 RAILROAD AVE LLC	ADDED	2025	03	1011	18		000000	4A 6 W RAILROAD AVE

TAXING DISTRICT NO. 61 TENAFLY

COUNTY NO. 02 BERGEN

PAGE	ASSESSMENTS				PRORATED	REGULAR	TAXES	
	LAND	IMPROVE	TOTAL	TOTAL			SPECIAL	TOTAL
0001	ADDED 2024	PAGE 0	TOTALS ----- 2,761,100	2,761,100	274,432	7,796.62	.00	7,796.62
0001	ADDED 2025	PAGE 0	TOTALS ----- 4,332,400	4,332,400	1,975,593	58,734.38	.00	58,734.38
0002	ADDED 2025	PAGE 0	TOTALS ----- 4,149,400	4,149,400	2,796,975	83,154.07	.00	83,154.07
0003	ADDED 2025	PAGE 0	TOTALS ----- 5,473,400	5,473,400	2,577,309	76,623.38	.00	76,623.38
0004	ADDED 2025	PAGE 0	TOTALS ----- 6,115,000	6,115,000	3,958,550	117,687.70	.00	117,687.70
0005	ADDED 2025	PAGE 0	TOTALS ----- 4,333,200	4,333,200	3,408,909	101,346.86	.00	101,346.86
0006	ADDED 2025	PAGE 524,500	TOTALS ----- 10,915,800	11,440,300	7,809,084	232,164.08	.00	232,164.08
0007	ADDED 2025	PAGE 0	TOTALS ----- 2,388,700	2,388,700	1,002,458	29,803.08	.00	29,803.08
OMITTED/ADDED 0001	2024	PAGE 0	TOTALS ----- 17,300	17,300	4,325	122.87	.00	122.87

61 TENAFLY

02 BERGEN

ADDED ASSESSMENT DISTRICT SUMMARY FOR TAX YEAR 2024

CLASS	COUNT	----- LAND	FULL ASSESSED VALUATION IMPROVMNT EXEMPTNS	----- NET	PRORATED ASSESSMENT	GENERAL TAX RATE	TOTAL TAXES (GENERAL)	TOTAL TAXES (SPECIAL)	TOTAL AMOUNT OF TAXES
1	0	0	0	0	0		.00	.00	.00
2	11	0	2,332,300	2,332,300	202,965		5,766.24	.00	5,766.24
3A	0	0	0	0	0		.00	.00	.00
3B	0	0	0	0	0		.00	.00	.00
4A	1	0	428,800	428,800	71,467		2,030.38	.00	2,030.38
4B	0	0	0	0	0		.00	.00	.00
4C	0	0	0	0	0		.00	.00	.00
6A	0	0	0	0	0		.00	.00	.00
6B	0	0	0	0	0		.00	.00	.00
6C	0	0	0	0	0		.00	.00	.00
TOTAL	12	0	2,761,100	2,761,100	274,432	2.841	7,796.62	.00	7,796.62

ADDED ASSESSMENT DISTRICT SUMMARY FOR TAX YEAR 2025

CLASS	COUNT	----- LAND	FULL ASSESSED VALUATION IMPROVMNT EXEMPTNS	----- NET	PRORATED ASSESSMENT	GENERAL TAX RATE	TOTAL TAXES (GENERAL)	TOTAL TAXES (SPECIAL)	TOTAL AMOUNT OF TAXES
1	0	0	0	0	0		.00	.00	.00
2	82	524,500	35,500,900	36,025,400	22,645,461		673,249.57	.00	673,249.57
3A	0	0	0	0	0		.00	.00	.00
3B	0	0	0	0	0		.00	.00	.00
4A	4	0	2,207,000	2,207,000	883,417		26,263.98	.00	26,263.98
4B	0	0	0	0	0		.00	.00	.00
4C	0	0	0	0	0		.00	.00	.00
6A	0	0	0	0	0		.00	.00	.00
6B	0	0	0	0	0		.00	.00	.00
6C	0	0	0	0	0		.00	.00	.00
TOTAL	86	524,500	37,707,900	38,232,400	23,528,878	2.973	699,513.55	.00	699,513.55

61 TENAFLY

02 BERGEN

OMITTED / ADDED ASSESSMENT DISTRICT SUMMARY FOR TAX YEAR 2024

CLASS	COUNT	----- LAND	FULL ASSESSED VALUATION IMPROVMNT EXEMPTNS	----- NET	PRORATED ASSESSMENT	GENERAL TAX RATE	TOTAL TAXES (GENERAL)	TOTAL TAXES (SPECIAL)	TOTAL AMOUNT OF TAXES
1	0	0	0	0	0		.00	.00	.00
2	1	0	17,300	17,300	4,325		122.87	.00	122.87
3A	0	0	0	0	0		.00	.00	.00
3B	0	0	0	0	0		.00	.00	.00
4A	0	0	0	0	0		.00	.00	.00
4B	0	0	0	0	0		.00	.00	.00
4C	0	0	0	0	0		.00	.00	.00
6A	0	0	0	0	0		.00	.00	.00
6B	0	0	0	0	0		.00	.00	.00
6C	0	0	0	0	0		.00	.00	.00
TOTAL	1	0	17,300	17,300	4,325	2.841	122.87	.00	122.87

BREAKDOWN OF ADDED, OMITTED & ROLLBACK TAXES


	61 TENAFLY		02 BERGEN
	ASSESSED VALUATIONS	TOTAL AMOUNT OF TAXES	TAXES DUE COUNTY
2021 OMIT ASSMT	0	.00	.00
2022 OMIT ASSMT	0	.00	.00
2023 OMIT ASSMT	0	.00	.00
2024 OMIT ASSMT	0	.00	.00
2025 OMIT ASSMT	0	.00	.00
2021 RLBK ASSMT	0	.00	.00
2022 RLBK ASSMT	0	.00	.00
2023 RLBK ASSMT	0	.00	.00
2024 RLBK ASSMT	0	.00	.00
2025 RLBK ASSMT	0	.00	.00
2024 ADDED ASSMT	274,432	7,796.62	804.09
2025 ADDED ASSMT	23,528,878	699,513.55	75,057.16
2024 OM/AD ASSMT	4,325	122.87	12.67
** TOTAL **	23,807,635	707,433.04	75,873.92

I, DAWNMARIE MCCARTHEY, ASSESSOR OF TENAFLY DO SWEAR (OR AFFIRM) THAT THE FOREGOING LIST CONTAINS THE VALUATIONS MADE BY ME, TO THE BEST OF MY ABILITY, OF ALL THE PROPERTY LIABLE TO TAXATION IN THE TAXING DISTRICT IN WHICH I AM THE ASSESSOR AND THAT I HAVE VALUED THE SAME, WITHOUT FAVOR OR PARTIALITY, AND HAVE MADE SUCH DEDUCTIONS ONLY FOR DEBT AND EXEMPTIONS AS ARE PRESCRIBED BY LAW.

ASSESSOR

SWORN AND SUBSCRIBED BEFORE ME THIS DAY OF _____

Dawnmarie McCarthey



Paul F. Layton

COUNTY TAX ADMINISTRATOR

THIS IS TO CERTIFY THAT THE ABOVE ADDED AND OMITTED LISTS ARE A TRUE AND COMPLETE RECORD OF THE ADDED AND OMITTED TAXES ASSESSED FOR THE YEAR 2025 IN THE TAXING DISTRICT OF TENAFLY IN THE COUNTY OF BERGEN

COMMISSIONERS' SIGNATURES:

Harold Coleman Jr.

Christopher W. Eilet

[Signature]

[Signature]

Charles P. Hummel

[Signature]

[Signature]

61 TENAFLY		BREAKDOWN OF ADDED, OMITTED & ROLLBACK TAXES				02 BERGEN	
	ASSESSED VALUATIONS	TOTAL AMOUNT OF TAXES	TOTAL TAXES DUE COUNTY	TAXES DUE MUN OPEN SP	TAXES DUE MUN LIBRARY	BALANCE DUE DISTRICT	
2021 OMIT-ASSMT	0	.00	.00	.00	.00	.00	
2022 OMIT-ASSMT	0	.00	.00	.00	.00	.00	
2023 OMIT-ASSMT	0	.00	.00	.00	.00	.00	
2024 OMIT-ASSMT	0	.00	.00	.00	.00	.00	
2025 OMIT-ASSMT	0	.00	.00	.00	.00	.00	
2021 RLBK ASSMT	0	.00	.00	.00	.00	.00	
2022 RLBK ASSMT	0	.00	.00	.00	.00	.00	
2023 RLBK ASSMT	0	.00	.00	.00	.00	.00	
2024 RLBK ASSMT	0	.00	.00	.00	.00	.00	
2025 RLBK ASSMT	0	.00	.00	.00	.00	.00	
2024 ADDED ASSMT	274,432	7,796.62	842.51	27.45	118.02	6,808.64	
2025 ADDED ASSMT	23,528,878	699,513.55	78,586.54	2,352.93	11,058.63	607,515.45	
2024 OM/AD ASSMT	4,325	122.87	13.28	.43	1.86	107.30	
** TOTAL **	23,807,635	707,433.04	79,442.33	2,380.81	11,178.51	614,431.39	

I, DAWNMARIE MCCARTHEY, ASSESSOR OF TENAFLY DO SWEAR (OR AFFIRM) THAT THE FOREGOING LIST CONTAINS THE VALUATIONS MADE BY ME, TO THE BEST OF MY ABILITY, OF ALL THE PROPERTY LIABLE TO TAXATION IN THE TAXING DISTRICT IN WHICH I AM THE ASSESSOR AND THAT I HAVE VALUED THE SAME, WITHOUT FAVOR OR PARTIALITY, AND HAVE MADE SUCH DEDUCTIONS ONLY FOR DEBT AND EXEMPTIONS AS ARE PRESCRIBED BY LAW.

SWORN AND SUBSCRIBED BEFORE ME THIS DAY OF _____

ASSESSOR

Paul F. Layton

COUNTY TAX ADMINISTRATOR

COMMISSIONERS' SIGNATURES:

Harold Coleman Jr.

Christopher W. Eilet

[Signature]

[Signature]

Charles P. Hummel

[Signature]

[Signature]

[Signature]

[Signature]




TABLE OF AGGREGATES, ADDED ASSESSMENTS



I, (WE,) _____

ASSESSOR(S)

OF TENAFLY DO SWEAR (OR AFFIRM)
THAT THE FOREGOING LIST CONTAINS THE VALUATIONS MADE BY ME (US),
TO THE BEST OF MY (OUR) ABILITY, OF ALL THE PROPERTY LIABLE TO
TAXATION IN THE TAXING DISTRICT IN WHICH I AM (WE ARE) THE
ASSESSOR(S) AND THAT I (WE) HAVE VALUED THE SAME, WITHOUT FAVOR
OR PARTIALITY, AND HAVE MADE SUCH DEDUCTIONS ONLY FOR DEBT AND
EXEMPTIONS AS ARE PRESCRIBED BY LAW.

ASSESSOR(S)

SWORN AND SUBSCRIBED BEFORE ME, THIS
DAY OF _____

SUMMARY OF ADDED ASSESSMENTS AND APPORTIONMENT OF TAXES

	2024	2025
ADDED ASSESSED VALUATION OF LAND		524,500
ADDED ASSESSED VALUATION OF BUILDINGS	2,761,100	37,707,900
TOTAL VALUE OF ADDED ASSESSMENTS	2,761,100	38,232,400
TOTAL VALUE OF PRORATED ASSESSMENTS	274,432	23,528,878
REAL PROP TAX RATE PER \$100 VALUATION	\$2.841	\$2.973
TOTAL TAXES ON ADDED ASSESSMENTS	7,796.62	699,513.55
VETERANS & SENIOR CITIZEN DEDUCTIONS	\$.00	\$.00
NET TAXES ON ADDED ASSESSMENTS	7,796.62	699,513.55

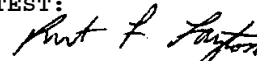
AMOUNT DUE COUNTY, FEB. 15, 2026 AT:

COUNTY RATE:	2024	\$.293 PER \$100	\$804.09	\$.00
	2025	\$.319 PER \$100	\$.00	\$75,057.16
CTY LIBRARY RATE:	2024	\$.000 PER \$100	\$.00	\$.00
	2025	\$.000 PER \$100	\$.00	\$.00
CTY HEALTH RATE:	2024	\$.000 PER \$100	\$.00	\$.00
	2025	\$.000 PER \$100	\$.00	\$.00
CTY OPEN SP RATE:	2024	\$.014 PER \$100	\$38.42	\$.00
	2025	\$.015 PER \$100	\$.00	\$3,529.38
MUN OPEN SP RATE:	2024	\$.010 PER \$100	\$27.45	\$.00
	2025	\$.010 PER \$100	\$.00	\$2,352.93
MUN LIBRARY RATE:	2024	\$.043 PER \$100	\$118.02	\$.00
	2025	\$.047 PER \$100	\$.00	\$11,058.63
TOTAL DUE COUNTY			\$842.51	\$78,586.54
TOTAL DUE MUNICIPALITY			\$6,954.11	\$620,927.01

THIS IS TO CERTIFY THAT THE FOREGOING ADDED ASSESSMENTS LIST
IS A TRUE AND COMPLETE RECORD OF THE ADDED TAXES ASSESSED FOR THE
YEAR 2025, IN THE TAXING DISTRICT OF TENAFLY

COUNTY OF BERGEN

ATTEST:



COUNTY TAX ADMINISTRATOR



PRESIDENT