

ASSESSMENT REAL PROPERTY TAX LIST FOR YEAR 2025

COUNTY NO. 02 BERGEN

PAGE NO. 1

[illegible]

459700	459700	1314282	00	1314282
--------	--------	---------	----	---------

ASSESSMENT REAL PROPERTY TAX LIST FOR YEAR 2024

COUNTY NO. 02 BERGEN

PAGE NO. 1

[illegible]

Block No. Lot No. Qualification Account No.	Land Dimensions Building Description Additional Lots Acreage	Prop. Class	Owner's Name Address City State Property Location	Billing Code Zip Code	Land Improvements Exemption Net Total	# M	Compl. Mo. Day	Prorated Assessment	Total Real Property Tax	Special Tax	Net Amount of Tax
1101.01 2.01 000900	NEW BATH/RENO	2	PATTERSON, JAMEL & JANETTE 819 WEARIMUS RD WASHINGTON TWP, NJ 819 WEARIMUS RD	00000 07676	0 23300 23300	06	06 01	11650	33307		33307
1103 4 003900	POOL	2	DALE, KIMBERLY ANN 10 SPICE DR WASHINGTON TWP, NJ 10 SPICE DR	00000 07676	0 35600 35600	03	09 01	8900	25445		25445
1304 9 012004	ADD/ALT	2	AYAZ, FUAT GEORGE & JEMMA 553 VAN EMBURGH AVE TWP OF WASHINGTON, NJ 553 VAN EMBURGH AVE	00000 07676	0 84700 84700	06	06 01	42350	121079		121079
1401 1.03	POOL	2	PARSELLS, RICHARD & ANNE 135 DOUGLAS DR TWP OF WASHINGTON, NJ 135 DOUGLAS DRIVE	07676	0 28600 28600	08	04 01	19067	54513		54513
1404.01 5 018205	PORCH/EXT RENO	2	COLELLA, MICHAEL & SUSAN 27 BARRY DRIVE WASHINGTON TWP, NJ 27 BARRY DR	00000 07676	0 18000 18000	06	06 01	9000	25731		25731
2102 2 021200	ADD/RENO	2	VILLAMIL, CARLOS & GISELA 711 BEECHWOOD DRIVE WASHINGTON TWP, NJ 711 BEECHWOOD DR	00000 07676	0 122900 122900	08	04 01	81933	234246		234246
2105 8 025100	POOL	2	ESPINAL CEPEDA, CIRILO D ETAL 691 BEECHWOOD DR WASHINGTON TWP, NJ 691 BEECHWOOD DR	00000 07676	0 22100 22100	08	04 01	14733	42122		42122
2105 9 025200	POOL/PATIO	2	YI, ASA & DONNA 695 BEECHWOOD DR WASHINGTON TWP, NJ 695 BEECHWOOD DR	00000 07676	0 42700 42700	08	04 01	28467	81387		81387
2109 8 028500	ADD/ALT	2	WALSH, JAMES P 713 BURKE ST WASHINGTON TWP, NJ 713 BURKE ST	00660 07676	0 120500 120500	10	02 01	100417	287092		287092
2201 2.02	OUTDR KITCHEN	2	HRIB, AYHAM & KHAIRULLAH, NADA 909 WASHINGTON AVE WASHINGTON TWP, NJ 909 WASHINGTON AVE	00000 07676	0 11000 11000	07	05 01	6417	18346		18346
2202.01 7	ADD/ALT	2	LAYNE, DERICK & GIANNA 731 AMHERST DR WASHINGTON TWP, NJ 731 AMHERST DR	00000 07676	0 172100 172100	07	05 01	100392	287021		287021
2202.02 7	KIT/BATH RENO	2	HATHI, DEEP KETANKUMAR ETAL 722 AMHERST DR WASHINGTON TWP, NJ 722 AMHERST DR	00000 07676	0 21800 21800	07	05 01	12717	36358		36358
2202.02 9	BSMNT RENO	2	GRINKOVITCH, JEFFREY & BLANCA 730 AMHERST DR TWP OF WASHINGTON, NJ 730 AMHERST DR	00672 07676	0 21600 21600	07	05 01	12600	36023		36023
2205 4 038200	ADD/RENO	2	SILVER, KEVIN C & DIANNE J 885 WASHINGTON AVE WASHINGTON TWP, NJ 885 WASHINGTON AVE	00000 07676	0 37000 37000	03	09 01	9250	26446		26446

Block No. Lot No. Qualification Account No.	Land Dimensions Building Description Additional Lots Acreage	Prop. Class	Owner's Name Address City State Property Location	Billing Code Zip Code	Land Improvements Exemption Net Total	# M	Compl. Mo. Day	Prorated Assessment	Total Real Property Tax	Special Tax	Net Amount of Tax
2206 6 039500	POOL	2	MENDELSON, ALEX & KRISTEN 14 LINDENWOOD COURT TWP OF WASHINGTON, NJ 14 LINDENWOOD CT	00660 07676	0 39300 39300	06	06 01	19650	56179		56179
2209 2 042200	ADD/RENO	2	SANTAITE, AMANDA 720 EASTVIEW TERRACE WASHINGTON TWP, NJ 720 EASTVIEW TERR	00000 07676	0 231800 231800	07	05 01	135217	386585		386585
2210 4 043600	KIT/CABANA	2	DIBLASI, PETER & MARIANNE FONTELA 731 WHITE BIRCH RD TWP OF WASHINGTON, NJ 731 WHITE BIRCH RD	07676	0 32800 32800	07	05 01	19133	54701		54701
2306 1 048700	RENO	2	TSUCALAS, HELEN 587 RIDGEWOOD BLVD NORTH WASHINGTON TWP, NJ 587 RIDGEWOOD BLVD NO	00000 07676	0 64200 64200	08	04 01	42800	122365		122365
2311 15.01 053900	NEW SINGLE FAM	2	SFERRAZZA, MARIA & DAVID & NICOLE 32-50 38TH ST, APT. 1 ASTORIA, NY 989 ADAMS PL	00000 11103	0 470400 470400	06	06 01	235200	672437		672437
2326 60 068200	ADDITION	2	PALADINO, JOSEPHINE 820 RIDGEWOOD BLVD EAST WASHINGTON TWP, NJ 820 RIDGEWOOD BLVD E	00000 07676	0 35000 35000	07	05 01	20417	58372		58372
2327 54 070100	KIT/BATH RENO	2	RODRIGUEZ, EDWIN ETAL 428 PASCACK RD WASHINGTON TWP, NJ 428 PASCACK RD	00000 07676	0 23000 23000	12	12 01	23000	65757		65757
2404 23 079000	POOL/OUTDR KIT	2	COLLINS, BRIAN & EVALYN 891 MANHATTAN AVE WASHINGTON TWP, NJ 891 MANHATTAN AVE	00000 07676	0 55800 55800	07	05 01	32550	93060		93060
2413 14 091300	ADD/ALT	2	FERNANDINI, LIZETTE & JULIO 325 WILSON AVE WASHINGTON TWP, NJ 325 WILSON AVE	00000 07676	0 168000 168000	08	04 01	112000	320208		320208
2501 3.05	EXT ALTS	2	GRUNDY, JOSEPH & REGINA 36 JULIA CT TWP OF WASHINGTON, NJ 36 JULIA CT	07676	0 29100 29100	06	06 01	14550	41598		41598
2501 4.02	POOL/POOL HOUSE	2	DIPLAN, CAROLINE 33 JULIA CT WASHINGTON TWP, NJ 33 JULIA CT	00000 07676	0 109100 109100	06	06 01	54550	155958		155958
2502.02 20	NEW COMM BLDG	4A	EGR WASHINGTON LLC 100 SANGER RD #105 OCEANPORT, NJ 95 LINWOOD AVE	00000 07757	0 998200 998200	04	08 01	332733	951284		951284
2503.01 7	BATH RENO	2	PAULTER, JOSEPH & KATHLEEN 74 ANDREA LANE TWP OF WASHINGTON, NJ 74 ANDREA LN	00660 07676	0 8800 8800	12	12 01	8800	25159		25159
2503.02 4	INT RENO	2	BLUMENTHAL ANDREA LANE HOLDINGS LLC 374 MAIN ST HACKENSACK, NJ 89 ANDREA LN	00000 07601	0 82800 82800	03	09 01	20700	59181		59181

Block No. Lot No. Qualification Account No.	Land Dimensions Building Description Additional Lots Acreage	Prop. Class	Owner's Name Address City State Property Location	Billing Code Zip Code	Land Improvements Exemption Net Total	# M	Compl. Mo. Day	Prorated Assessment	Total Real Property Tax	Special Tax	Net Amount of Tax
2503.03 10	POOL	2	ARMENTI, BENEDETTO & WENDY 16 EDGEWOOD DR WASHINGTON TWP, NJ 16 EDGEWOOD DR	00000 07676	0 18100 18100	06	06 01	9050	25874		25874
2504 1 103700	ADDITION	2	MDEIWAYEH, NIDAL & ASLAN, ROULA 1970 EAST GLEN AVENUE WASHINGTON TOWNSHIP, NJ 1970 E GLEN AVE	00000 07676	0 67100 67100	07	05 01	39142	111907		111907
2505 7 104900	POOL	2	MALIK, DANISH & CAITLIN 993 E GLEN AVE RIDGEWOOD, NJ 993 E GLEN AVE	00000 07450	0 24400 24400	06	06 01	12200	34880		34880
2506 7 C210E	KIT/BATH RENO	2	DISAVERIO, JOSEPH & MARIA 80-210 RIDGEWOOD RD TWP OF WASHINGTON, NJ 80-210 RIDGEWOOD RD	00000 07676	0 11700 11700	12	12 01	11700	33450		33450
3101 27 110200	ADD/ALT/POOL	2	BRANCACCIO, NICOLE 16 ELF HILL CT HILLSDALE, NJ 16 ELF HILL CT	00672 07450	0 233200 233200	07	05 01	136033	388918		388918
3106.01 6	ADD/ALTS	2	PRECIOSIE JR, PATRICK & CHIARA 665 CLINTON AVE WASHINGTON TWP, NJ 665 CLINTON AVE	00000 07676	0 253600 253600	08	04 01	169067	483363		483363
3110 1 122800	ADD/ALT	2	SOLOVYOV, DANIEL 709 COLONIAL BLVD WASHINGTON TWP, NJ 709 COLONIAL BLVD	00000 07676	0 97900 97900	08	04 01	65267	186598		186598
3206 9 132510	BSMT/KIT/BATH	2	WEINBERG, LAURA A 2601 CLEVELAND AVE TWP OF WASHINGTON, NJ 2601 CLEVELAND AVE	00000 07676	0 56200 56200	11	01 01	51517	147287		147287
3210 32 136500	ADD/RENO	2	IANNELLI, ASHLEY & JASON 560 CHESTNUT STREET TWP OF WASHINGTON, NJ 560 CHESTNUT ST	00000 07676	0 286100 286100	08	04 01	190733	545306		545306
3301 29 146600	ADD/ALT	2	427 PASCACK RD CO. 427 PASCACK RD TWP OF WASHINGTON, NJ 427 PASCACK RD	00660 07676	0 229600 229600	10	02 01	191333	547021		547021
3304 43 152500	INT RENO	2	GROTTICELLI, ANGELO M& JANET 35 STRATFORD CT TWP OF WASHINGTON, NJ 35 STRATFORD CT	00000 07676	0 120300 120300	07	05 01	70175	200630		200630
3601 2 C015B	BSMT RENO	2	BOLE, DAVID B & CHRISTINE CAVALIERE 204 POND TERRACE WASHINGTON TWP, NJ 204 POND TERR	00000 07676	0 5200 5200	12	12 01	5200	14867		14867
4107 1.01	KIT RENO	2	AIELLO, JIMMY & LORI A 653 KOCH PEAK AVE TWP OF WASHINGTON, NJ 653 KOCH PEAK AVE	00000 07676	0 23200 23200	11	01 01	21267	60802		60802
4316 19 222800	KIT RENO	2	EISELE, KEVIN A & ROBIN 399 CALVIN ST TWP OF WASHINGTON, NJ 399 CALVIN ST	00000 07676	0 11400 11400	10	02 01	9500	27161		27161

Block No. Lot No. Qualification Account No.	Land Dimensions Building Description Additional Lots Acreage	Prop. Class	Owner's Name Address City State Property Location	Billing Code Zip Code	Land Improvements Exemption Net Total	# M	Compl. Mo. Day	Prorated Assessment	Total Real Property Tax	Special Tax	Net Amount of Tax
4407 50 234900	POOL	2	PERCONTINO, GIUSEPPE & MELISSA 342 BEECH ST WASHINGTON TWP, NJ 342 BEECH ST	00000 07676	0 19700 19700	10	02 01	16417	46936		46936
4410 26 240300	DECK	2	DAWSON, ELIZABETH L & KAITLYN C 276 FERN ST WASHINGTON TWP, NJ 276 FERN ST	00000 07676	0 5600 5600	10	02 01	4667	13343		13343
4411 32 241900	ADD/ALT	2	BROUKIAN, MARGUERITE & BETTY 547 RIDGEWOOD RD TWP OF WASHINGTON 547 RIDGEWOOD RD	00000 07676	0 67800 67800	10	02 01	56500	161534		161534
4417 31 252400	BSMT RENO	2	GORGA, CHARLES K & BARBARA M ETAL 513 RIDGEWOOD RD WASHINGTON TWP, NJ 513 RIDGEWOOD RD	00000 07676	0 25100 25100	05	07 01	10458	29899		29899
4501 14 271000	BATH RENO	2	ARSI, CURTIS & JIANNA 101 HONEYSUCKLE DR WASHINGTON TWP, NJ 101 HONEYSUCKLE DR	00000 07676	0 9500 9500	12	12 01	9500	27161		27161
4501.02 2	ADD/ALT	2	GREENWALD, KEITH 121 PRESIDENT RD WASHINGTON TWP, NJ 121 PRESIDENT RD	00000 07676	0 146700 146700	09	03 01	110025	314561		314561
4506 54 278700	ADD/ALT	2	IANNELLI, MICHAEL & DEBRA 166 WALNUT ST TWP OF WASHINGTON, NJ 166 WALNUT ST	00660 07676	0 43000 43000	12	12 01	43000	122937		122937
4509 23 282500	KIT RENO	2	WARD, DAVID R & GREINER, J.S. 122 HICKORY ST TWP OF WASHINGTON, NJ 122 HICKORY ST	00597 07676	0 11600 11600	10	02 01	9667	27638		27638
4511 1 283800	KIT RENO	2	CHRISTENSEN, BRANDON & BRIANNE 145 HICKORY STREET WASHINGTON TOWNSHIP, NJ 145 HICKORY ST	00000 07676	0 6800 6800	12	12 01	6800	19441		19441
4518 2 289100	ADD/ALT	2	LENC, JEFFREY & SUZANNE 164 COSMAN ST. TWP OF WASHINGTON, NJ 164 COSMAN ST.	00660 07676	0 220000 220000	10	02 01	183333	524149		524149
4521 8 291900	BATH/INT RENO	2	CERNE, PHILIP E 171 COSMAN ST WASHINGTON TWP, NJ 171 COSMAN ST	00000 07676	0 29300 29300	10	02 01	24417	69808		69808

[illegible]

TAXING DISTRICT NO. 66 WASHINGTON TWP

COUNTY NO. 02 BERGEN

NAME OF OWNER ADDITIONAL OWNERS	LIST TYPE	LIST YEAR	PAGE NO.	BLOCK NO.	LOT NO.	LOT QUALIFIC.	ACCT. NO.	-----PROPERTY----- CLASS LOCATION
AIELLO, JIMMY & LORI A	ADDED	2025	03	4107	1.01			2 653 KOCH PEAK AVE
ARMENTI, BENEDETTO & WENDY	ADDED	2025	03	2503.03	10			2 16 EDGEWOOD DR
ARSI, CURTIS & JIANNA	ADDED	2025	04	4501	14		271000	2 101 HONEYSUCKLE DR
AYAZ, FUAT GEORGE & JEMMA	ADDED	2025	01	1304	9		012004	2 553 VAN EMBURGH AVE
BLUMENTHAL ANDREA LANE HOLDINGS LLC	ADDED	2025	02	2503.02	4			2 89 ANDREA LN
BOLE, DAVID B & CHRISTINE CAVALIERE	ADDED	2025	03	3601	2	C015B		2 204 POND TERR
BRANCACCIO, NICOLE	ADDED	2025	03	3101	27		110200	2 16 ELF HILL CT
BROUKIAN, MARGUERITE & BETTY	ADDED	2025	04	4411	32		241900	2 547 RIDGEWOOD RD
CARBONE, MARGARET ANN	OMITTED	2025	01	4313.01	18			2 516 CALVIN ST
CERNE, PHILIP E	ADDED	2025	04	4521	8		291900	2 171 COSMAN ST
CHRISTENSEN, BRANDON & BRIANNE	ADDED	2025	04	4511	1		283800	2 145 HICKORY ST
CHRISTENSEN, BRANDON & BRIANNE	OMT/ADD	2024	01	4511	1		283800	2 145 HICKORY ST
COLELLA, MICHAEL & SUSAN	ADDED	2025	01	1404.01	5		018205	2 27 BARRY DR
COLLINS, BRIAN & EVALYN	ADDED	2025	02	2404	23		079000	2 891 MANHATTAN AVE
DALE, KIMBERLY ANN	ADDED	2025	01	1103	4		003900	2 10 SPICE DR
DAWSON, ELIZABETH L & KAITLYN C	ADDED	2025	04	4410	26		240300	2 276 FERN ST
DIBLASI, PETER & MARIANNE FONTELA	ADDED	2025	02	2210	4		043600	2 731 WHITE BIRCH RD
DIPLAN, CAROLINE	ADDED	2025	02	2501	4.02			2 33 JULIA CT
DISAVERIO, JOSEPH & MARIA	ADDED	2025	03	2506	7	C210E		2 80-210 RIDGEWOOD RD
DISAVERIO, JOSEPH & MARIA	OMT/ADD	2024	01	2506	7	C210E		2 80-210 RIDGEWOOD RD
EGR WASHINGTON LLC	ADDED	2025	02	2502.02	20			4A 95 LINWOOD AVE
EISELE, KEVIN A & ROBIN	ADDED	2025	03	4316	19		222800	2 399 CALVIN ST
ESPINAL CEPEDA, CIRILO D ETAL	ADDED	2025	01	2105	8		025100	2 691 BEECHWOOD DR
FERNANDINI, LIZETTE & JULIO	ADDED	2025	02	2413	14		091300	2 325 WILSON AVE
GORGA, CHARLES K & BARBARA M ETAL	ADDED	2025	04	4417	31		252400	2 513 RIDGEWOOD RD
GREENWALD, KEITH	ADDED	2025	04	4501.02	2			2 121 PRESIDENT RD
GRINKOVITCH, JEFFREY & BLANCA	ADDED	2025	01	2202.02	9			2 730 AMHERST DR
GROTTICELLI, ANGELO M& JANET	ADDED	2025	03	3304	43		152500	2 35 STRATFORD CT
GRUNDY, JOSEPH & REGINA	ADDED	2025	02	2501	3.05			2 36 JULIA CT
HATHI, DEEP KETANKUMAR ETAL	ADDED	2025	01	2202.02	7			2 722 AMHERST DR
HRIE, AYHAM&KHAIRULLAH,NADA	ADDED	2025	01	2201	2.02			2 909 WASHINGTON AVE
IANNELLI, ASHLEY & JASON	ADDED	2025	03	3210	32		136500	2 560 CHESTNUT ST
IANNELLI, MICHAEL & DEBRA	ADDED	2025	04	4506	54		278700	2 166 WALNUT ST
IANNELLI, MICHAEL & DEBRA	OMT/ADD	2024	01	4506	54		278700	2 166 WALNUT ST
LAYNE, DERICK & GIANNA	ADDED	2025	01	2202.01	7			2 731 AMHERST DR
LENC, JEFFREY & SUZANNE	ADDED	2025	04	4518	2		289100	2 164 COSMAN ST.
MALIK, DANISH & CAITLIN	ADDED	2025	03	2505	7		104900	2 993 E GLEN AVE
MDEIWAYEH, NIDAL & ASLAN, ROULA	ADDED	2025	03	2504	1		103700	2 1970 E GLEN AVE
MENDELSON, ALEX & KRISTEN	ADDED	2025	02	2206	6		039500	2 14 LINDENWOOD CT
PALADINO,JOSEPHINE	ADDED	2025	02	2326	60		068200	2 820 RIDGEWOOD BLVD E
PARSELLS, RICHARD & ANNE	ADDED	2025	01	1401	1.03			2 135 DOUGLAS DRIVE
PATTERSON, JAMEL & JANETTE	ADDED	2025	01	1101.01	2.01		000900	2 819 WEARIMUS RD
PAULTER, JOSEPH & KATHLEEN	ADDED	2025	02	2503.01	7			2 74 ANDREA LN
PERCONTINO, GIUSEPPE & MELISSA	ADDED	2025	04	4407	50		234900	2 342 BEECH ST
PRECIOSE JR, PATRICK & CHIARA	ADDED	2025	03	3106.01	6			2 665 CLINTON AVE
RODRIGUEZ, EDWIN ETAL	ADDED	2024	01	2327	54		070100	2 428 PASCACK RD
RODRIGUEZ, EDWIN ETAL	ADDED	2025	02	2327	54		070100	2 428 PASCACK RD
SANTAITE, AMANDA	ADDED	2025	02	2209	2		042200	2 720 EASTVIEW TERR
SFERRAZZA,MARIA & DAVID & NICOLE	ADDED	2025	02	2311	15.01		053900	2 989 ADAMS PL
SILVER, KEVIN C & DIANNE J	ADDED	2025	01	2205	4		038200	2 885 WASHINGTON AVE
SOLOVYOV, DANIEL	ADDED	2025	03	3110	1		122800	2 709 COLONIAL BLVD
TSUCALAS, HELEN	ADDED	2025	02	2306	1		048700	2 587 RIDGEWOOD BLVD NO
VILLAMIL, CARLOS & GISELA	ADDED	2025	01	2102	2		021200	2 711 BEECHWOOD DR
WALSH, JAMES P	ADDED	2025	01	2109	8		028500	2 713 BURKE ST
WARD, DAVID R & GREINER, J.S.	ADDED	2025	04	4509	23		282500	2 122 HICKORY ST
WEINBERG, LAURA A	ADDED	2025	03	3206	9		132510	2 2601 CLEVELAND AVE
YI,ASA & DONNA	ADDED	2025	01	2105	9		025200	2 695 BEECHWOOD DR
427 PASCACK RD CO.	ADDED	2025	03	3301	29		146600	2 427 PASCACK RD

TAXING DISTRICT NO. 66 WASHINGTON TWP

COUNTY NO. 02 BERGEN

PAGE	ASSESSMENTS				PRORATED	REGULAR	TAXES	
	LAND	IMPROVE	TOTAL	TOTAL			SPECIAL	TOTAL
OMITTED 2025 PAGE 0001	270,900	TOTALS -----	188,800	459,700	459,700	13,142.82	.00	13,142.82
ADDED 2024 PAGE 0001	0	TOTALS -----	23,000	23,000	1,917	53.18	.00	53.18
ADDED 2025 PAGE 0001	0	TOTALS -----	761,900	761,900	457,893	13,091.16	.00	13,091.16
ADDED 2025 PAGE 0002	0	TOTALS -----	2,348,300	2,348,300	1,071,300	30,628.44	.00	30,628.44
ADDED 2025 PAGE 0003	0	TOTALS -----	1,438,000	1,438,000	982,184	28,080.64	.00	28,080.64
ADDED 2025 PAGE 0004	0	TOTALS -----	585,100	585,100	474,784	13,574.07	.00	13,574.07
OMITTED/ADDED 2024 PAGE 0001	0	TOTALS -----	61,500	61,500	21,475	595.72	.00	595.72

OMITTED ASSESSMENT DISTRICT SUMMARY FOR TAX YEAR 2025

CLASS	COUNT	----- LAND	FULL ASSESSED VALUATION IMPROVMNT EXEMPTNS	----- NET	PRORATED ASSESSMENT	GENERAL TAX RATE	TOTAL TAXES (GENERAL)	TOTAL TAXES (SPECIAL)	TOTAL AMOUNT OF TAXES
1	0	0	0	0	0		.00	.00	.00
2	1	270,900	188,800	459,700	459,700		13,142.82	.00	13,142.82
3A	0	0	0	0	0		.00	.00	.00
3B	0	0	0	0	0		.00	.00	.00
4A	0	0	0	0	0		.00	.00	.00
4B	0	0	0	0	0		.00	.00	.00
4C	0	0	0	0	0		.00	.00	.00
6A	0	0	0	0	0		.00	.00	.00
6B	0	0	0	0	0		.00	.00	.00
6C	0	0	0	0	0		.00	.00	.00
TOTAL	1	270,900	188,800	459,700	459,700	2.859	13,142.82	.00	13,142.82

ADDED ASSESSMENT DISTRICT SUMMARY FOR TAX YEAR 2024

CLASS	COUNT	----- LAND	FULL ASSESSED VALUATION IMPROVMNT EXEMPTNS	----- NET	PRORATED ASSESSMENT	GENERAL TAX RATE	TOTAL TAXES (GENERAL)	TOTAL TAXES (SPECIAL)	TOTAL AMOUNT OF TAXES
1	0	0	0	0	0		.00	.00	.00
2	1	0	23,000	23,000	1,917		53.18	.00	53.18
3A	0	0	0	0	0		.00	.00	.00
3B	0	0	0	0	0		.00	.00	.00
4A	0	0	0	0	0		.00	.00	.00
4B	0	0	0	0	0		.00	.00	.00
4C	0	0	0	0	0		.00	.00	.00
6A	0	0	0	0	0		.00	.00	.00
6B	0	0	0	0	0		.00	.00	.00
6C	0	0	0	0	0		.00	.00	.00
TOTAL	1	0	23,000	23,000	1,917	2.774	53.18	.00	53.18

ADDED ASSESSMENT DISTRICT SUMMARY FOR TAX YEAR 2025

CLASS	COUNT	----- LAND	FULL ASSESSED VALUATION IMPROVMNT EXEMPTNS	----- NET	PRORATED ASSESSMENT	GENERAL TAX RATE	TOTAL TAXES (GENERAL)	TOTAL TAXES (SPECIAL)	TOTAL AMOUNT OF TAXES
1	0	0	0	0	0		.00	.00	.00
2	52	0	4,135,100	4,135,100	2,653,428		75,861.47	.00	75,861.47
3A	0	0	0	0	0		.00	.00	.00
3B	0	0	0	0	0		.00	.00	.00
4A	1	0	998,200	998,200	332,733		9,512.84	.00	9,512.84
4B	0	0	0	0	0		.00	.00	.00
4C	0	0	0	0	0		.00	.00	.00
6A	0	0	0	0	0		.00	.00	.00
6B	0	0	0	0	0		.00	.00	.00
6C	0	0	0	0	0		.00	.00	.00
TOTAL	53	0	5,133,300	5,133,300	2,986,161	2.859	85,374.31	.00	85,374.31

OMITTED / ADDED ASSESSMENT DISTRICT SUMMARY FOR TAX YEAR 2024

CLASS	COUNT	----- LAND	FULL ASSESSED VALUATION IMPROVMNT EXEMPTNS	----- NET	PRORATED ASSESSMENT	GENERAL TAX RATE	TOTAL TAXES (GENERAL)	TOTAL TAXES (SPECIAL)	TOTAL AMOUNT OF TAXES
1	0	0	0	0	0		.00	.00	.00
2	3	0	61,500	61,500	21,475		595.72	.00	595.72
3A	0	0	0	0	0		.00	.00	.00
3B	0	0	0	0	0		.00	.00	.00
4A	0	0	0	0	0		.00	.00	.00
4B	0	0	0	0	0		.00	.00	.00
4C	0	0	0	0	0		.00	.00	.00
6A	0	0	0	0	0		.00	.00	.00
6B	0	0	0	0	0		.00	.00	.00
6C	0	0	0	0	0		.00	.00	.00
TOTAL	3	0	61,500	61,500	21,475	2.774	595.72	.00	595.72

BREAKDOWN OF ADDED, OMITTED & ROLLBACK TAXES

66 WASHINGTON TWP

02 BERGEN

	ASSESSED VALUATIONS	TOTAL AMOUNT OF TAXES	TAXES DUE COUNTY	TAXES DUE CTY LIBRARY	TAXES DUE CTY HEALTH	TAXES DUE CTY OPEN SP	TOTAL TAXES DUE COUNTY
2021 OMIT ASSMT	0	.00	.00	.00	.00	.00	.00
2022 OMIT ASSMT	0	.00	.00	.00	.00	.00	.00
2023 OMIT ASSMT	0	.00	.00	.00	.00	.00	.00
2024 OMIT ASSMT	0	.00	.00	.00	.00	.00	.00
2025 OMIT ASSMT	459,700	13,142.82	1,512.41	.00	.00	68.96	1,581.37
2021 RLBK ASSMT	0	.00	.00	.00	.00	.00	.00
2022 RLBK ASSMT	0	.00	.00	.00	.00	.00	.00
2023 RLBK ASSMT	0	.00	.00	.00	.00	.00	.00
2024 RLBK ASSMT	0	.00	.00	.00	.00	.00	.00
2025 RLBK ASSMT	0	.00	.00	.00	.00	.00	.00
2024 ADDED ASSMT	1,917	53.18	5.83	.00	.00	.27	6.10
2025 ADDED ASSMT	2,986,161	85,374.31	9,824.47	.00	.00	447.94	10,272.41
2024 OM/AD ASSMT	21,475	595.72	65.28	.00	.00	3.01	68.29
** TOTAL **	3,469,253	99,166.03	11,407.99	.00	.00	520.18	11,928.17


I, SARAH HOLBIG, ASSESSOR OF WASHINGTON TWP DO SWEAR (OR AFFIRM) THAT THE FOREGOING LIST CONTAINS THE VALUATIONS MADE BY ME, TO THE BEST OF MY ABILITY, OF ALL THE PROPERTY LIABLE TO TAXATION IN THE TAXING DISTRICT IN WHICH I AM THE ASSESSOR AND THAT I HAVE VALUED THE SAME, WITHOUT FAVOR OR PARTIALITY, AND HAVE MADE SUCH DEDUCTIONS ONLY FOR DEBT AND EXEMPTIONS AS ARE PRESCRIBED BY LAW.

Electronically Signed

ASSESSOR

SWORN AND SUBSCRIBED BEFORE ME THIS DAY OF 10/15/25

[Signature]



[Signature]

COUNTY TAX ADMINISTRATOR

THIS IS TO CERTIFY THAT THE ABOVE ADDED AND OMITTED LISTS ARE A TRUE AND COMPLETE RECORD OF THE ADDED AND OMITTED TAXES ASSESSED FOR THE YEAR 2025 IN THE TAXING DISTRICT OF WASHINGTON TWP IN THE COUNTY OF BERGEN

COMMISSIONERS' SIGNATURES:

[Signature]

[Signature]

[Signature]

[Signature]

[Signature]

[Signature]

[Signature]

[Signature]

	66 WASHINGTON TWP		BREAKDOWN OF ADDED, OMITTED & ROLLBACK TAXES			02 BERGEN	
	ASSESSED VALUATIONS	TOTAL AMOUNT OF TAXES	TOTAL TAXES DUE COUNTY	TAXES DUE MUN OPEN SP	TAXES DUE MUN LIBRARY	BALANCE DUE DISTRICT	
2021 OMIT-ASSMT	0	.00	.00	.00	.00	.00	
2022 OMIT-ASSMT	0	.00	.00	.00	.00	.00	
2023 OMIT-ASSMT	0	.00	.00	.00	.00	.00	
2024 OMIT-ASSMT	0	.00	.00	.00	.00	.00	
2025 OMIT-ASSMT	459,700	13,142.82	1,581.37	.00	220.66	11,340.79	
2021 RLBK ASSMT	0	.00	.00	.00	.00	.00	
2022 RLBK ASSMT	0	.00	.00	.00	.00	.00	
2023 RLBK ASSMT	0	.00	.00	.00	.00	.00	
2024 RLBK ASSMT	0	.00	.00	.00	.00	.00	
2025 RLBK ASSMT	0	.00	.00	.00	.00	.00	
2024 ADDED ASSMT	1,917	53.18	6.10	.00	.86	46.22	
2025 ADDED ASSMT	2,986,161	85,374.31	10,272.41	.00	1,433.33	73,668.57	
2024 OM/AD ASSMT	21,475	595.72	68.29	.00	9.66	517.77	
** TOTAL **	3,469,253	99,166.03	11,928.17	.00	1,664.51	85,573.35	


I, SARAH HOLBIG, ASSESSOR OF WASHINGTON TWP DO SWEAR (OR AFFIRM) THAT THE FOREGOING LIST CONTAINS THE VALUATIONS MADE BY ME, TO THE BEST OF MY ABILITY, OF ALL THE PROPERTY LIABLE TO TAXATION IN THE TAXING DISTRICT IN WHICH I AM THE ASSESSOR AND THAT I HAVE VALUED THE SAME, WITHOUT FAVOR OR PARTIALITY, AND HAVE MADE SUCH DEDUCTIONS ONLY FOR DEBT AND EXEMPTIONS AS ARE PRESCRIBED BY LAW.

Electronically Signed

ASSESSOR

SWORN AND SUBSCRIBED BEFORE ME THIS DAY OF 10/15/25

[Signature]



[Signature]

COUNTY TAX ADMINISTRATOR

COMMISSIONERS' SIGNATURES:

[Signature]

[Signature]

[Signature]

[Signature]

[Signature]

[Signature]

[Signature]

[Signature]

TABLE OF AGGREGATES, ADDED ASSESSMENTS

I, (WE,) SARAH HOLBIG


ASSESSOR(S)

OF WASHINGTON TWP DO SWEAR (OR AFFIRM)
 THAT THE FOREGOING LIST CONTAINS THE VALUATIONS MADE BY ME (US),
 TO THE BEST OF MY (OUR) ABILITY, OF ALL THE PROPERTY LIABLE TO
 TAXATION IN THE TAXING DISTRICT IN WHICH I AM (WE ARE) THE
 ASSESSOR(S) AND THAT I (WE) HAVE VALUED THE SAME, WITHOUT FAVOR
 OR PARTIALITY, AND HAVE MADE SUCH DEDUCTIONS ONLY FOR DEBT AND
 EXEMPTIONS AS ARE PRESCRIBED BY LAW.

Electronically Signed

ASSESSOR(S)

SWORN AND SUBSCRIBED BEFORE ME, THIS
 DAY OF 10/15/25

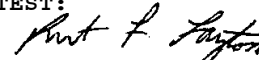
SUMMARY OF ADDED ASSESSMENTS AND APPORTIONMENT OF TAXES

	2024	2025
ADDED ASSESSED VALUATION OF LAND		
ADDED ASSESSED VALUATION OF BUILDINGS	23,000	5,133,300
TOTAL VALUE OF ADDED ASSESSMENTS	23,000	5,133,300
TOTAL VALUE OF PRORATED ASSESSMENTS	1,917	2,986,161
REAL PROP TAX RATE PER \$100 VALUATION	\$2.774	\$2.859
TOTAL TAXES ON ADDED ASSESSMENTS	53.18	85,374.31
VETERANS & SENIOR CITIZEN DEDUCTIONS	\$.00	\$.00
NET TAXES ON ADDED ASSESSMENTS	53.18	85,374.31
AMOUNT DUE COUNTY, FEB. 15, 2026 AT:		
COUNTY RATE:	2024 \$.304 PER \$100 2025 \$.329 PER \$100	\$5.83 \$.00
CTY LIBRARY RATE:	2024 \$.000 PER \$100 2025 \$.000 PER \$100	\$.00 \$.00
CTY HEALTH RATE:	2024 \$.000 PER \$100 2025 \$.000 PER \$100	\$.00 \$.00
CTY OPEN SP RATE:	2024 \$.014 PER \$100 2025 \$.015 PER \$100	\$.27 \$.00
MUN OPEN SP RATE:	2024 \$.000 PER \$100 2025 \$.000 PER \$100	\$.00 \$.00
MUN LIBRARY RATE:	2024 \$.045 PER \$100 2025 \$.048 PER \$100	\$.86 \$.00
TOTAL DUE COUNTY		\$6.10 \$10,272.41
TOTAL DUE MUNICIPALITY		\$47.08 \$75,101.90

THIS IS TO CERTIFY THAT THE FOREGOING ADDED ASSESSMENTS LIST
 IS A TRUE AND COMPLETE RECORD OF THE ADDED TAXES ASSESSED FOR THE
 YEAR 2025, IN THE TAXING DISTRICT OF WASHINGTON TWP

COUNTY OF BERGEN

ATTEST:



COUNTY TAX ADMINISTRATOR



PRESIDENT