

ASSESSMENT REAL PROPERTY TAX LIST FOR YEAR 2024

COUNTY NO. 02 BERGEN

PAGE NO. 1

[illegible]

Block No. Lot No. Qualification Account No.	Land Dimensions Building Description Additional Lots Acreage	Prop. Class	Owner's Name Address City State Property Location	Billing Code Zip Code	Land Improvements Exemption Net Total	# M	Compl. Mo. Day	Prorated Assessment	Total Real Property Tax	Special Tax	Net Amount of Tax
206 15 010400-7	ALTERATIONS	2	30 HUMBOLDT LAND TRUST 1 HORIZON RD, UNIT 1211 FORT LEE, NJ 30 HUMBOLDT ST	00000 07024	0 75800 75800	11	01 01	69483	207754		207754
218 12 032600-9	ADD-A-LEVEL	2	MENDIETA, DAVID 48 FOURTH ST WOOD-RIDGE, NJ 48 FOURTH ST	02250 07075	0 103500 103500	12	12 01	103500	309465		309465
234 1.01	NEW HOME	2	ZAPATA, MIGUEL & URQUIJO, JOANNA 320 MAIN AVE WOOD-RIDGE, NJ 320 MAIN AVE	07075	0 479200 479200	12	12 01	479200	1432808		1432808
234 1.02	POOL	2	FARIA, JOHN & CHRISTINE 324 MAIN AVE WOOD-RIDGE, NJ 324 MAIN AVE	07075	0 12100 12100	12	12 01	12100	36179		36179
235 4 059400-2	INTERIOR ALT.	2	NAGPAL, KSHITIJ & SINGH, SAHIBA 109 SEVENTH ST WOOD-RIDGE, NJ 109 SEVENTH ST	00033 07075	0 39200 39200	10	02 01	32667	97674		97674
236 1 060200-0	ADDITION/ALT.	2	ZENELI, ZHAKU 156 SEVENTH ST WOOD-RIDGE, NJ 156 SEVENTH ST	00000 07075	0 237800 237800	12	12 01	237800	711022		711022
256 9 087200-5	EXEMPT TO TAX	2	MAYOROV, VICTOR & IRENA 167 LAUREL DR WOOD-RIDGE, NJ 167 LAUREL DRIVE	00000 07075	204200 514200 718400	12	12 20	718400	2148016		2148016
258 5 090600-3	ADD-A-LEVEL/ALT	2	FALCICCHIO, RICHARD JR. & DIANE 142 14TH ST WOOD-RIDGE, NJ 142 14TH ST	00000 07075	0 119600 119600	08	04 01	79733	238402		238402
267 4 101100-9	FIN BSMT/BATH	2	RITENOUR, ANDREW & NICHOLAS 143 SECOND ST WOOD-RIDGE, NJ 143 SECOND ST	00000 07075	0 49000 49000	10	02 01	40833	122091		122091
271 9 106200-5	ADDITION/ALT.	2	YACOUBIAN, MEHRAN 397 VALLEY VIEW AVE PARAMUS, NJ 271 NORTH AVE	00000 07652	0 123000 123000	06	06 01	61500	183885		183885
276 7 116800-4	ADDITION/ALT.	2	CHONG, JUSTIN & JANE YANF 157 MADISON ST WOOD-RIDGE, NJ 157 MADISON ST	00000 07075	0 80600 80600	04	08 01	26867	80332		80332
276 15.01 117501	GARAGE	4A	ALTIERI, JOSEPH & VINCENT 166 HACKENSACK ST WOOD-RIDGE, NJ 166 HACKENSACK ST	00000 07075	0 15200 15200	12	12 01	15200	45448		45448
279 10 123000-8	FIN ATTIC/BATH	2	ZHANG, AMANDA & WENSHUO 585 ANDERSON AVENUE WOOD-RIDGE NJ 585 ANDERSON AVE	00000 07075	0 17200 17200	12	12 01	17200	51428		51428
301 20 164300-0	POOL	2	MICOWSKI, MATTHEW C & KELLEY A 228 WOOD-RIDGE ST WOOD-RIDGE, NJ 228 WOOD-RIDGE ST	00000 07075	0 19100 19100	07	05 01	11142	33315		33315

Block No. Lot No. Qualification Account No.	Land Dimensions Building Description Additional Lots Acreage	Prop. Class	Owner's Name Address City State Property Location	Billing Code Zip Code	Land Improvements Exemption Net Total	# M	Compl. Mo. Day	Prorated Assessment	Total Real Property Tax	Special Tax	Net Amount of Tax
311 24 187600-0	ADDITION/ALT.	2	SLEZAK, PAWEL & DOMINIKA K. 339 MARLBORO RD WOOD-RIDGE, NJ 339 MARLBORO RD	00000 07075	0 38800 38800	03	09 01	9700	29003		29003
314 25 197300-0	ADDITION/ALT.	2	DJ PROPERTY, LLC 8 DOMINICK CT CEDAR GROVE, NJ 489 MARLBORO RD	00000 07009	0 94200 94200	12	12 01	94200	281658		281658
316 43 204800-8	ADDITION/ALT.	2	BAPTISTA, CHRISTINE ETAL 245 VALLEY BLVD #2B WOOD-RIDGE, NJ 287 WINDSOR RD	00000 07075	0 74500 74500	11	01 01	68292	204193		204193
319 18 212500-4	BATHROOM	2	IBANEZ, CARLOS & CLAUDIA 487 WINDSOR RD WOOD-RIDGE, NJ 487 WINDSOR RD	00000 07075	0 5400 5400	09	03 01	4050	12110		12110
325 78 231900-7	ADDITION/ALT.	2	SERRANO, PRISCILLA & MERA, JESSY 309 SUSSEX RD WOOD-RIDGE, NJ 309 SUSSEX RD	00000 07075	0 52700 52700	05	07 01	21958	65654		65654
327 16 238600-3	KITCHEN ALT.	2	CAESAR, JENNIFER G 497 INNES RD WOOD-RIDGE, NJ 497 INNES RD	00000 07075	0 11100 11100	10	02 01	9250	27658		27658
327 32 240200-6	BATHROOM	2	SIRKA, OMER & THI CAM PHUNG 326 HILLCREST AVE WOOD-RIDGE, NJ 326 HILLCREST AVE	00000 07075	0 4300 4300	11	01 01	3942	11787		11787
330 13 252600-7	INTERIOR ALT.	2	HOHORST, DONALD E. 429 SUSSEX RD WOOD-RIDGE, NJ 429 SUSSEX RD	00000 07075	0 27400 27400	06	06 01	13700	40963		40963

TAXING DISTRICT NO. 69 WOOD RIDGE

COUNTY NO. 02 BERGEN

NAME OF OWNER ADDITIONAL OWNERS	LIST TYPE	LIST YEAR	PAGE NO.	BLOCK NO.	LOT NO.	LOT QUALIFIC.	ACCT. NO.	-----PROPERTY----- CLASS LOCATION
ALTIERI, JOSEPH & VINCENT	ADDED	2025	01	276	15.01		117501	4A 166 HACKENSACK ST
BAPTISTA, CHRISTINE ETAL	ADDED	2025	02	316	43		204800-8	2 287 WINDSOR RD
CAESAR, JENNIFER G	ADDED	2025	02	327	16		238600-3	2 497 INNES RD
CHONG, JUSTIN & JANE YANF	ADDED	2025	01	276	7		116800-4	2 157 MADISON ST
DJ PROPERTY, LLC	ADDED	2025	02	314	25		197300-0	2 489 MARLBORO RD
FALCICCHIO, RICHARD JR. & DIANE	ADDED	2025	01	258	5		090600-3	2 142 14TH ST
FARIA, JOHN & CHRISTINE	ADDED	2025	01	234	1.02			2 324 MAIN AVE
HOHORST, DONALD E.	ADDED	2025	02	330	13		252600-7	2 429 SUSSEX RD
IBANEZ, CARLOS & CLAUDIA	ADDED	2025	02	319	18		212500-4	2 487 WINDSOR RD
MAYOROV, VICTOR & IRENA	ADDED	2025	01	256	9		087200-5	2 167 LAUREL DRIVE
MENDIETA, DAVID	ADDED	2025	01	218	12		032600-9	2 48 FOURTH ST
MICOWSKI, MATTHEW C & KELLEY A	ADDED	2025	01	301	20		164300-0	2 228 WOOD-RIDGE ST
NAGPAL, KSHITIJ & SINGH, SAHIBA	ADDED	2025	01	235	4		059400-2	2 109 SEVENTH ST
RITENOUR, ANDREW & NICHOLAS	ADDED	2025	01	267	4		101100-9	2 143 SECOND ST
SERRANO, PRISCILLA & MERA, JESSY	ADDED	2025	02	325	78		231900-7	2 309 SUSSEX RD
SIRKA, OMER & THI CAM PHUNG	ADDED	2025	02	327	32		240200-6	2 326 HILLCREST AVE
SLEZAK, PAWEL & DOMINIKA K.	ADDED	2025	02	311	24		187600-0	2 339 MARLBORO RD
YACIOUBIAN, MEHRAN	ADDED	2025	01	271	9		106200-5	2 271 NORTH AVE
ZAPATA, MIGUEL & URQUIJO, JOANNA	ADDED	2024	01	234	1.01			2 320 MAIN AVE
ZAPATA, MIGUEL & URQUIJO, JOANNA	ADDED	2025	01	234	1.01			2 320 MAIN AVE
ZENELI, ZHAKU	ADDED	2025	01	236	1		060200-0	2 156 SEVENTH ST
ZHANG, AMANDA & WENSHUO	ADDED	2025	01	279	10		123000-8	2 585 ANDERSON AVE
30 HUMBOLDT LAND TRUST	ADDED	2025	01	206	15		010400-7	2 30 HUMBOLDT ST

TAXING DISTRICT NO. 69 WOOD RIDGE

COUNTY NO. 02 BERGEN

PAGE	LAND	ASSESSMENTS	TOTAL	PRORATED	REGULAR	TAXES	TOTAL
		IMPROVE				SPECIAL	
0001	ADDED 2024 PAGE 0	TOTALS -----	479,200	479,200	39,933	1,145.28	.00 1,145.28
0001	ADDED 2025 PAGE 204,200	TOTALS -----	1,885,500	2,089,700	1,905,625	56,978.19	.00 56,978.19
0002	ADDED 2025 PAGE 0	TOTALS -----	308,400	308,400	225,092	6,730.26	.00 6,730.26

ABATEMENT EXEMPTION AUDIT TRAIL FOR THE YEAR ENDING 2025

TAXING DISTRICT 69 WOOD RIDGE

COUNTY 02 BERGEN

PAGE 1

BLOCK# LOT# QUALIF	LAND DESCRIPTION BLDG DESCRIPT ADDITIONAL LOTS	CLASS	OWNERS NAME STREET ADDRESS CITY & STATE	BANK ZIP	* BEG/END YR	* BEG/END YR	* BEG/END YR	I M P R O V M E N T BEG/END YR	E X E M P T I O N S* BEG/END YR	* BEG/END YR	* BEG/END YR
333 1.04	.129 AC ORVILLE	2	TAJ, NARGIS & ALI FAREED 4 ROOSEVELT DR WOOD-RIDGE, NJ 4 ROOSEVELT DRIVE	07075	2025 I	2025 47000					
	.1290				*EXPIRED*						
333 1.05	.120 AC WILBUR MODIFED	2	KERNITSKY, ROMAN & ALEXANDER 6 ROOSEVELT DR WOOD-RIDGE, NJ 6 ROOSEVELT DRIVE	07075	2025 I	2025 44900					
	.1200				*EXPIRED*						
333 1.10 C0001	NEW YORK	2	CHOPRA, NACHIKETA 50 ROOSEVELT DR WOOD-RIDGE, NJ 50 ROOSEVELT DRIVE	07075	2025 I	2026 136200					
	.0000										
333 1.10 C0002	CAROLINA	2	EEM, MICHAEL & CHAN, MICHELLE 52 ROOSEVELT DR WOOD-RIDGE, NJ 52 ROOSEVELT DRIVE	07075	2025 I	2026 136600					
	.0000										
333 1.10 C0003	ARIZONA	2	KISHNANI, KUNAL S. & HITASHA R. 54 ROOSEVELT DR WOOD-RIDGE, NJ 54 ROOSEVELT DRIVE	07075	2025 I	2026 137200					
	.0000										
333 1.111	NEW YORK	2	DESAI, GARGI 60 ROOSEVELT DR WOOD-RIDGE, NJ 60 ROOSEVELT DRIVE	07075	2025 I	2025 68100					
	.0000				*EXPIRED*						
333 1.112	NEW YORK	2	SINGH, DEVON & SAMANTHA JOY 62 ROOSEVELT DR WOOD-RIDGE, NJ 62 ROOSEVELT DRIVE	07075	2025 I	2025 68100					
	.0000				*EXPIRED*						
333 1.113	ARIZONA	2	JACOBY, BART & LINDSEY 64 ROOSEVELT DR WOOD-RIDGE, NJ 64 ROOSEVELT DRIVE	07075	2025 I	2025 68600					
	.0000				*EXPIRED*						
333 1.114	ARIZONA	2	NEGRO, THOMAS A. 66 ROOSEVELT DR WOOD-RIDGE, NJ 66 ROOSEVELT DRIVE	07075	2025 I	2025 68600					
	.0000				*EXPIRED*						
333 1.115	NEW YORK	2	BABARIA HIMANSHU K. & SWAYAMPRAVA 68 ROOSEVELT DR WOOD-RIDGE, NJ 68 ROOSEVELT DRIVE	07075	2025 I	2025 68100					
	.0000				*EXPIRED*						
333 1.116	CAROLINA	2	DIALLO, ALIMOU 70 ROOSEVELT DR WOOD-RIDGE, NJ 70 ROOSEVELT DRIVE	07075	2025 I	2025 68300					
	.0000				*EXPIRED*						
333 1.117	NEW YORK	2	JOSHI, KETAN S. & BHOPLA, MUGDHA R. 72 ROOSEVELT DR WOOD-RIDGE, NJ 72 ROOSEVELT DRIVE	07075	2025 I	2025 68100					
	.0000				*EXPIRED*						
333 1.118	ARIZONA	2	NIEVES, ELADIO JR & MICHELE BUFIS 74 ROOSEVELT DR WOOD-RIDGE, NJ 74 ROOSEVELT DRIVE	07075	2025 I	2025 68600					
	.0000				*EXPIRED*						
333 1.119	CAROLINA	2	GOEL, ANKUSH & CIMSEE MAMTANI 76 ROOSEVELT DR WOOD-RIDGE, NJ 76 ROOSEVELT DRIVE	07075	2025 I	2025 68300					
	.0000				*EXPIRED*						

ABATEMENT EXEMPTION AUDIT TRAIL FOR THE YEAR ENDING 2025

TAXING DISTRICT 69 WOOD RIDGE

COUNTY 02 BERGEN

PAGE 2

BLOCK# LOT# QUALIF	LAND DESCRIPTION BLDG DESCRIPT ADDITIONAL LOTS	CLASS	OWNERS NAME STREET ADDRESS CITY & STATE	BANK ZIP	* BEG/END YR	* BEG/END YR	* BEG/END YR	I M P R O V M E N T BEG/END YR	E X E M P T I O N S* BEG/END YR	* BEG/END YR	* BEG/END YR
333 1.121	ARIZONA .0000	2	WANG, KE & FENG, JUNJIE 78 ROOSEVELT DR WOOD-RIDGE, NJ 78 ROOSEVELT DRIVE	07075	2025 I *EXPIRED*	2025 68600					
333 1.122	NEW YORK .0000	2	PENG, LIXIAN 80 ROOSEVELT DR WOOD-RIDGE, NJ 80 ROOSEVELT DRIVE	07075	2025 I *EXPIRED*	2025 68100					
333 1.123	CAROLINA .0000	2	MERUGU, S. & VENKATESHWARLU, G. 82 ROOSEVELT DR WOOD-RIDGE, NJ 82 ROOSEVELT DRIVE	07075	2025 I *EXPIRED*	2025 68300					
333 1.124	NEW YORK .0000	2	DHIR, TAMANPREET & RAVNEET SINGH 84 ROOSEVELT DR WOOD-RIDGE, NJ 84 ROOSEVELT DRIVE	07075	2025 I *EXPIRED*	2025 68100					
333 1.125	ARIZONA .0000	2	HU, MIN & HELEN T. ZHANG 86 ROOSEVELT DR WOOD-RIDGE, NJ 86 ROOSEVELT DRIVE	07075	2025 I *EXPIRED*	2025 68600					
333 1.126	CAROLINA .0000	2	BHATTACHARYA, SUBHRA K. & NALI Y. 88 ROOSEVELT DR WOOD-RIDGE, NJ 88 ROOSEVELT DRIVE	07075	2025 I *EXPIRED*	2025 68300					
333 1.127	ARIZONA .0000	2	PATEL, RUPA & GOEL, RAHUL 90 ROOSEVELT DR WOOD-RIDGE, NJ 90 ROOSEVELT DRIVE	07075	2025 I *EXPIRED*	2025 68600					
335 1.02 C4701	MURRAY HILL .0000	2	NAIDU, MRUDULA & PATUR, SREECHARAN 2 LEAHY DR WOOD-RIDGE, NJ 2 LEAHY DR	07075	2025 I	2027 140400					
335 1.02 C4702	GREENWICH .0000	2	BHATIA, RAHUL S. & ANVI SARIN 4 LEAHY DR WOOD-RIDGE, NJ 4 LEAHY DR	07920	2025 I	2027 182200					
335 1.02 C4703	BOWERY .0000	2	JIANG, ZHIMIN & HUANG, MINGHAI 6 LEAHY DR WOOD-RIDGE, NJ 6 LEAHY DR	07075	2025 I	2027 104800					
335 1.02 C4704	UNION .0000	2	LEWIS, JENNIFER L. 8 LEAHY DR WOOD-RIDGE, NJ 8 LEAHY DR	07075	2025 I	2027 159400					
335 1.02 C4705	UNION .0000	2	THAKKAR, RAJESH & GANATRA, MEENA 10 LEAHY DR WOOD-RIDGE, NJ 10 LEAHY DR	07075	2025 I	2026 106200					
335 1.02 C4706	BOWERY .0000	2	DHALIWAL, S. & KAUR, P. 12 LEAHY DR WOOD-RIDGE, NJ 12 LEAHY DR	07075	2025 I	2026 69900					
335 1.02 C4707	BOWERY .0000	2	PAIK, GYUNGHWAN & JAIN, MANIKA 14 LEAHY DR WOOD-RIDGE, NJ 14 LEAHY DR	07075	2025 I	2026 69900					

ABATEMENT EXEMPTION AUDIT TRAIL FOR THE YEAR ENDING 2025

COUNTY 02 BERGEN

PAGE 3

TAXING DISTRICT 69 WOOD RIDGE

BLOCK# LOT# QUALIF	LAND DESCRIPTION BLDG DESCRIPT ADDITIONAL LOTS	CLASS	OWNERS NAME STREET ADDRESS CITY & STATE	BANK ZIP	* BEG/END YR	* BEG/END YR	* BEG/END YR	I M P R O V M E N T BEG/END YR	E X E M P T I O N S* BEG/END YR	* BEG/END YR	* BEG/END YR
335 1.02 C4708	UNION .0000	2	CHAUDHARI, JAGRUTIBEN BABULAL 16 LEAHY DR WOOD-RIDGE, NJ 16 LEAHY DR	07075	2025 I	2026 106200					
335 1.02 C4709	UNION .0000	2	AGRAWAL, RONAK & THAKKAR, BINAL 18 LEAHY DR WOOD-RIDGE, NJ 18 LEAHY DR	07075	2025 I	2026 106200					
335 1.02 C4710	BOWERY .0000	2	BHATTACHARYA, ANKANA 20 LEAHY DR WOOD-RIDGE, NJ 20 LEAHY DR	07075	2025 I	2026 69900					
335 1.02 C4711	BOWERY .0000	2	AHMED, SAAD Z. & HABIB, NAZIA 22 LEAHY DR WOOD-RIDGE, NJ 22 LEAHY DR	07075	2025 I	2026 69900					
335 1.02 C4712	UNION .0000	2	KIM, STEVE CHUNGHA & NAYOUNG 24 LEAHY DR WOOD-RIDGE, NJ 24 LEAHY DR	07075	2025 I	2026 106200					
335 1.02 C4713	UNION .0000	2	KANDAMANGALAM, S. & SUBRAMANIAN, R. 125 RIVERVALE RD RIVER VALE, NJ 26 LEAHY DR	07675	2025 I	2026 106200					
335 1.02 C4714	BOWERY .0000	2	PENNANT, OMEGA 28 LEAHY DR WOOD-RIDGE, NJ 28 LEAHY DR	07075	2025 I	2026 69900					
335 1.02 C4715	GREENWICH .0000	2	DHAMIJA, ANUJKUMAR & ASHA 30 LEAHY DR WOOD-RIDGE, NJ 30 LEAHY DR	07075	2025 I	2026 121500					
335 1.02 C4716	MURRAY HILL .0000	2	CASTILLO, YURI & PASCUAL, DINO 32 LEAHY DR WOOD-RIDGE, NJ 32 LEAHY DR	07075	2025 I	2026 93600					
335 1.02 C4801	MURRAY HILL .0000	2	KIM, JUNG BU 34 LEAHY DR WOOD-RIDGE, NJ 34 LEAHY DR	07075	2025 I	2026 93600					
335 1.02 C4802	GREENWICH .0000	2	POLIM, IVANA & LI, KEVIN 36 LEAHY DR WOOD-RIDGE, NJ 36 LEAHY DR	07075	2025 I	2026 121500					
335 1.02 C4803	UNION .0000	2	HWANG, JAE HOON & JOO YOUNG PARK 38 LEAHY DR WOOD-RIDGE, NJ 38 LEAHY DR	07075	2025 I	2026 106200					
335 1.02 C4804	BOWERY .0000	2	LAPID, ASHLEY 40 LEAHY DR WOOD-RIDGE, NJ 40 LEAHY DR	07075	2025 I	2026 69900					
335 1.02 C4805	BOWERY .0000	2	PATEL, DEVESH HARSHAD & MONA H. 42 LEAHY DR WOOD-RIDGE, NJ 42 LEAHY DR	07075	2025 I	2026 69900					

ABATEMENT EXEMPTION AUDIT TRAIL FOR THE YEAR ENDING 2025

TAXING DISTRICT 69 WOOD RIDGE

COUNTY 02 BERGEN

PAGE 4

BLOCK# LOT# QUALIF	LAND DESCRIPTION BLDG DESCRIPT ADDITIONAL LOTS	CLASS	OWNERS NAME STREET ADDRESS CITY & STATE	BANK ZIP	* BEG/END YR	* BEG/END YR	* BEG/END YR	I M P R O V M E N T BEG/END YR	E X E M P T I O N S* BEG/END YR	* BEG/END YR	* BEG/END YR
335 1.02 C4806	UNION .0000	2	DEJGANI, M. & KOTHARI, T. 44 LEAHY DR WOOD-RIDGE, NJ 44 LEAHY DR	07075	2025 I	2026 106200					
335 1.02 C4807	UNION .0000	2	QUINONES, DAVID III 46 LEAHY DR WOOD-RIDGE, NJ 46 LEAHY DR	07075	2025 I	2026 106200					
335 1.02 C4808	BOWERY .0000	2	MOLINA, MIGUEL R. 48 LEAHY DR WOOD-RIDGE, NJ 48 LEAHY DR	07075	2025 I	2026 69900					
335 1.02 C4809	BOWERY .0000	2	SHAKYA, SUDIN 50 LEAHY DR WOOD-RIDGE, NJ 50 LEAHY DR	07075	2025 I	2026 69900					
335 1.02 C4810	UNION .0000	2	CHITTADI, SUNIL R. & NAREM, RACHNA 52 LEAHY DR WOOD-RIDGE, NJ 52 LEAHY DR	07075	2025 I	2026 106200					
335 1.02 C4811	UNION .0000	2	YOO, HAE DONG 54 LEAHY DR WOOD-RIDGE, NJ 54 LEAHY DR	07075	2025 I	2026 106200					
335 1.02 C4812	BOWERY .0000	2	PETRISKE, IRIS 56 LEAHY DR WOOD-RIDGE, NJ 56 LEAHY DR	07075	2025 I	2026 69900					
335 1.02 C4813	GREENWICH .0000	2	CHO, JUSTIN & YOON JEONG BANG 58 LEAHY DR WOOD-RIDGE, NJ 58 LEAHY DR	07075	2025 I	2026 121500					
335 1.02 C4814	MURRAY HILL .0000	2	SOUTHARD, PHILLIP DAVID 60 LEAHY DR WOOD-RIDGE, NJ 60 LEAHY DR	07075	2025 I	2026 93600					
335 1.02 C4901	MURRAY HILL .0000	2	KUMAR, SUHAS 62 LEAHY DR WOOD-RIDGE, NJ 62 LEAHY DR	07075	2025 I	2027 140400					
335 1.02 C4902	GREENWICH .0000	2	SAWANT, HELHI G. & SANKET P. 64 LEAHY DR WOOD-RIDGE, NJ 64 LEAHY DR	07075	2025 I	2026 121500					
335 1.02 C4903	UNION .0000	2	LEE, YONGSOO & CHON, PONA 66 LEAHY DR WOOD-RIDGE, NJ 66 LEAHY DR	07075	2025 I	2026 106200					
335 1.02 C4904	BOWERY .0000	2	68 LEAHY DRIVE, LLC 244-65 61ST AVE LITTLE NECK, NY 68 LEAHY DR	11362	2025 I	2026 69900					
335 1.02 C4905	BOWERY .0000	2	68 LEAHY DRIVE, LLC 68 LEAHY DR WOOD-RIDGE, NJ 70 LEAHY DR	07075	2025 I	2026 69900					

COUNTY 02

BLOCK# LOT# QUALIF	LAND DESCRIPTION BLDG DESCRIPT ADDITIONAL LOTS	CLASS	OWNERS NAME STREET ADDRESS CITY & STATE	BANK ZIP	* BEG/END YR	* I M P R O V M E N T BEG/END YR	* E X E M P T I O N S* BEG/END YR	* BEG/END YR
335 1.02 C4906	UNION .0000	2	KIM, HYOUNGMI 72 LEAHY DR WOOD-RIDGE, NJ 72 LEAHY DR	07075	2025 I	2026 106200		
335 1.02 C4907	UNION .0000	2	MCNEIL, ANDRE MARC 74 LEAHY DR WOOD-RIDGE, NJ 74 LEAHY DR	07075	2025 I	2026 106200		
335 1.02 C4908	BOWERY .0000	2	HERNANDEZ, CLARISSA ROSALES 76 LEAHY DR WOOD-RIDGE, NJ 76 LEAHY DR	07075	2025 I	2026 69900		
335 1.02 C4909	BOWERY .0000	2	RYAN, CHRISTOPHER 78 LEAHY DR WOOD-RIDGE, NJ 78 LEAHY DR	07075	2025 I	2027 104800		
335 1.02 C4910	UNION .0000	2	KIM, YURI & HADA, AKIRA 80 LEAHY DR WOOD-RIDGE, NJ 80 LEAHY DR	07075	2025 I	2027 159400		
335 1.02 C4911	UNION .0000	2	MCLAUGHLIN, TIMOTHY & DIAZ, JUAN 82 LEAHY DR WOOD-RIDGE, NJ 82 LEAHY DR	07075	2025 I	2027 159400		
335 1.02 C4912	BOWERY .0000	2	SWERDLOW, ERIC M. 84 LEAHY DR WOOD-RIDGE, NJ 84 LEAHY DR	07075	2025 I	2027 104800		
335 1.02 C4913	GREENWICH .0000	2	VENKATRAMANAN, SIDDARTH & AISHWARYA 86 LEAHY DR WOOD-RIDGE, NJ 86 LEAHY DR	07075	2025 I	2027 182200		
335 1.02 C4914	MURRAY HILL .0000	2	FNU, DEEPIKA & MANJREKAR, NIKHIL V. 88 LEAHY DR WOOD-RIDGE, NJ 88 LEAHY DR	07075	2025 I	2027 140400		
335 1.02 C5601	MURRAY HILL .0000	2	YU, YANG & DU, HANZHANG 31 ARNOLD DR WOOD-RIDGE, NJ 31 ARNOLD DR	07075	2025 I	2028 187200		
335 1.02 C5602	GREENWICH .0000	2	PARK, STELLA & SON, DANIEL 29 ARNOLD DR WOOD-RIDGE, NJ 29 ARNOLD DR	07075	2025 I	2028 243000		
335 1.02 C5603	BOWERY .0000	2	LOPEZ, IBIS D. 27 ARNOLD DR WOOD-RIDGE, NJ 27 ARNOLD DR	07075	2025 I	2028 139800		
335 1.02 C5604	UNION .0000	2	MAVRODIN, ALEXANDRU & ADRIANA 25 ARNOLD DR WOOD-RIDGE, NJ 25 ARNOLD DR	07075	2025 I	2028 212500		
335 1.02 C5605	UNION .0000	2	ZHENG, GEORGE & CAROL 23 ARNOLD DR WOOD-RIDGE, NJ 23 ARNOLD DR	07075	2025 I	2028 212500		

ABATEMENT EXEMPTION AUDIT TRAIL FOR THE YEAR ENDING 2025

TAXING DISTRICT 69 WOOD RIDGE

COUNTY 02 BERGEN

PAGE 6

BLOCK# LOT# QUALIF	LAND DESCRIPTION BLDG DESCRIPT ADDITIONAL LOTS	CLASS	OWNERS NAME STREET ADDRESS CITY & STATE	BANK ZIP	* BEG/END YR	* BEG/END YR	* BEG/END YR	I M P R O V M E N T	E X E M P T I O N S*	* BEG/END YR	* BEG/END YR
335 1.02 C5606	BOWERY .0000	2	YEH, KATHERINE YICHUN & LI, CHEN 21 ARNOLD AVE WOOD-RIDGE, NJ 21 ARNOLD DR	07075	2025 I	2028 139800					
335 1.02 C5607	BOWERY .0000	2	LIU, CHANG & CHEN, WEI 19 ARNOLD DR WOOD-RIDGE, NJ 19 ARNOLD DR	07075	2025 I	2028 139800					
335 1.02 C5608	UNION .0000	2	ABDUL-SHOKUR, MOHAMMAD 17 ARNOLD DR WOOD-RIDGE, NJ 17 ARNOLD DR	07075	2025 I	2028 212500					
335 1.02 C5609	UNION .0000	2	BRIDGEWATER, CLAUDETTE & COURTNEY 15 ARNOLD DR WOOD-RIDGE, NJ 15 ARNOLD DR	07075	2025 I	2028 212500					
335 1.02 C5610	BOWERY .0000	2	PATEL, BINAL S. & KINJAL S. 13 ARNOLD DR WOOD-RIDGE, NJ 13 ARNOLD DR	07075	2025 I	2028 139800					
335 1.02 C5611	BOWERY .0000	2	FIGUEROA, MICHELE 11 ARNOLD DR WOOD-RIDGE, NJ 11 ARNOLD DR	07075	2025 I	2028 139800					
335 1.02 C5612	UNION .0000	2	JOSHI, RUSHABH J. & ADHISYA V. 9 ARNOLD DR WOOD-RIDGE, NJ 9 ARNOLD DR	07075	2025 I	2028 212500					
335 1.02 C5613	UNION .0000	2	LEE, SEONG YONG 7 ARNOLD DR WOOD-RIDGE, NJ 7 ARNOLD DR	07075	2025 I	2028 212500					
335 1.02 C5614	BOWERY .0000	2	ACHIENG, DIANA MAY OCHIENG 5 ARNOLD DR WOOD-RIDGE, NJ 5 ARNOLD DR	07075	2025 I	2028 139800					
335 1.02 C5615	GREENWICH .0000	2	TAYLOR, MICHAEL & TANNIS, REBECCA 3 ARNOLD DR WOOD-RIDGE, NJ 3 ARNOLD DR	07075	2025 I	2028 243000					
335 1.02 C5616	MURRAY HILL .0000	2	VASISTA, S. & NANJUNDASWAMY, V. 1 ARNOLD DR WOOD-RIDGE, NJ 1 ARNOLD DR	07075	2025 I	2028 187200					
335 1.02 C5701	MURRAY HILL .0000	2	SUNGER, AADITYA & CHAUDHARY, ERA 59 ARNOLD DR WOOD-RIDGE, NJ 59 ARNOLD DR	07075	2025 I	2027 140400					
335 1.02 C5702	GREENWICH .0000	2	OZISIK, TOLGA & VALERIA KORZHOVA 57 ARNOLD DR WOOD-RIDGE, NJ 57 ARNOLD DR	07075	2025 I	2027 182200					
335 1.02 C5703	BOWERY .0000	2	MORAGNE, KEISHA IGELESE 55 ARNOLD DR WOOD-RIDGE, NJ 55 ARNOLD DR	07075	2025 I	2027 104800					

ABATEMENT EXEMPTION AUDIT TRAIL FOR THE YEAR ENDING 2025

TAXING DISTRICT 69 WOOD RIDGE

COUNTY 02 BERGEN

PAGE 7

BLOCK# LOT# QUALIF	LAND DESCRIPTION BLDG DESCRIPT ADDITIONAL LOTS	CLASS	OWNERS NAME STREET ADDRESS CITY & STATE	BANK ZIP	* BEG/END YR	* BEG/END YR	* BEG/END YR	I M P R O V M E N T BEG/END YR	E X E M P T I O N S* BEG/END YR	* BEG/END YR	* BEG/END YR
335 1.02 C5704	UNION .0000	2	HICKEY, ASHLEY L. 53 ARNOLD DR WOOD-RIDGE, NJ 53 ARNOLD DR	07075	2025 I	2027 159400					
335 1.02 C5705	UNION .0000	2	THAPA, BISHWAS & BHANDARI, BARSA 51 ARNOLD DR WOOD-RIDGE, NJ 51 ARNOLD DR	07075	2025 I	2027 159400					
335 1.02 C5706	BOWERY .0000	2	LEE, JISEON 49 ARNOLD DR WOOD-RIDGE, NJ 49 ARNOLD DR	07075	2025 I	2027 104800					
335 1.02 C5707	BOWERY .0000	2	YOUSSEF, SARA S. 47 ARNOLD DR WOOD-RIDGE, NJ 47 ARNOLD DR	07075	2025 I	2027 104800					
335 1.02 C5708	UNION .0000	2	KEEBLER, DEVON & CARALUZZI, ANTHONY 45 ARNOLD DR WOOD-RIDGE, NJ 45 ARNOLD DR	07075	2025 I	2027 159400					
335 1.02 C5709	UNION .0000	2	DENG, YUFENG 43 ARNOLD DR WOOD-RIDGE, NJ 43 ARNOLD DR	07075	2025 I	2027 159400					
335 1.02 C5710	BOWERY .0000	2	KOLENOVIC, ENES & RADONCIC, IRMA 41 ARNOLD DR WOOD-RIDGE, NJ 41 ARNOLD DR	07075	2025 I	2027 104800					
335 1.02 C5711	BOWERY .0000	2	LEE, SEONG YONG 39 ARNOLD DR WOOD-RIDGE, NJ 39 ARNOLD DR	07075	2025 I	2027 104800					
335 1.02 C5712	UNION .0000	2	WANG, XIAOCHEN & JING, ZHIYONG 37 ARNOLD DR WOOD-RIDGE, NJ 37 ARNOLD DR	07075	2025 I	2027 159400					
335 1.02 C5713	GREENWICH .0000	2	SWAMY, FNU A. & CHATRAD, VIKAS M. 35 ARNOLD DR WOOD-RIDGE, NJ 35 ARNOLD DR	07075	2025 I	2027 182200					
335 1.02 C5714	MURRAY HILL .0000	2	ZAFAR, ZUHEB 33 ARNOLD DR WOOD-RIDGE, NJ 33 ARNOLD DR	07075	2025 I	2027 140400					
335 1.02 C5801	MURRAY HILL .0000	2	KWON, HYUK J. & NA YEAN JOUNG 87 ARNOLD DR WOOD-RIDGE, NJ 87 ARNOLD DR	07075	2025 I	2027 140400					
335 1.02 C5802	GREENWICH .0000	2	SHAH, SHITAL V. 85 ARNOLD DR WOOD-RIDGE, NJ 85 ARNOLD DR	07075	2025 I	2027 182200					
335 1.02 C5803	BOWERY .0000	2	GUSTAVE, KHADIJAH & CORNELIA 83 ARNOLD DR WOOD-RIDGE, NJ 83 ARNOLD DR	07075	2025 I	2027 104800					

ABATEMENT EXEMPTION AUDIT TRAIL FOR THE YEAR ENDING 2025

TAXING DISTRICT 69 WOOD RIDGE

COUNTY 02 BERGEN

PAGE 8

BLOCK# LOT# QUALIF	LAND DESCRIPTION BLDG DESCRIPT ADDITIONAL LOTS	CLASS	OWNERS NAME STREET ADDRESS CITY & STATE	BANK ZIP	* BEG/END YR	* BEG/END YR	* BEG/END YR	I M P R O V M E N T BEG/END YR	E X E M P T I O N S* BEG/END YR	* BEG/END YR	* BEG/END YR
335 1.02 C5804	UNION .0000	2	SARNI, ROCCO J. 110 LAWRENCE AVE HASBROUCK HEIGHTS, NJ 81 ARNOLD DR	07604	2025 I	2027 159400					
335 1.02 C5805	UNION .0000	2	BARSA, DIANE 79 ARNOLD DR WOOD-RIDGE, NJ 79 ARNOLD DR	07075	2025 I	2027 159400					
335 1.02 C5806	BOWERY .0000	2	ARMSTRONG-BROWN, SARAH & MICHAEL 77 ARNOLD DR WOOD-RIDGE, NJ 77 ARNOLD DR	07075	2025 I	2027 104800					
335 1.02 C5808	UNION .0000	2	KIM, TAE YEON 73 ARNOLD DR WOOD-RIDGE, NJ 73 ARNOLD DR	07075	2025 I	2027 159400					
335 1.02 C5809	UNION .0000	2	SYLVAIN, KEVIN & MILLIEN, MIRLENE 71 ARNOLD DR WOOD-RIDGE, NJ 71 ARNOLD DR	07075	2025 I	2027 159400					
335 1.02 C5810	BOWERY .0000	2	ARASH, MARIAM 69 ARNOLD DR WOOD-RIDGE, NJ 69 ARNOLD DR	07075	2025 I	2027 104800					
335 1.02 C5811	BOWERY .0000	2	ARASH, MARIAM 67 ARNOLD AVE WOOD-RIDGE, NJ 67 ARNOLD DR	07075	2025 I	2027 104800					
335 1.02 C5812	UNION .0000	2	YOON, QUAN & CHUNG, CHRISTINA Y. 65 ARNOLD DR WOOD-RIDGE, NJ 65 ARNOLD DR	07075	2025 I	2027 159400					
335 1.02 C5813	GREENWICH .0000	2	THOMAS, PAUL A. & DANIELS, LINDA F. 63 ARNOLD DR WOOD-RIDGE, NJ 63 ARNOLD DR	07075	2025 I	2027 182200					
335 1.02 C5814	MURRAY HILL .0000	2	ZHU, XUN & LIU, KEYU 61 ARNOLD DR WOOD-RIDGE, NJ 61 ARNOLD DR	07075	2025 I	2027 140400					
335 1.04 C5001	MURRAY HILL .0000	2	LALAGIRI, M. & N. KOTTI, TRUSTEES 15 LEAHY DR WOOD-RIDGE, NJ 15 LEAHY DR	07075	2025 I	2026 93600					
335 1.04 C5002	GREENWICH .0000	2	GHAZANFAR, ZOHAIB & FAMYA KHAN 13 LEAHY DR WOOD-RIDGE, NJ 13 LEAHY DR	07075	2025 I	2026 121500					
335 1.04 C5003	BOWERY .0000	2	LEE, FRANK D. & KWON, DOOHYANG 11 LEAHY DR WOOD-RIDGE, NJ 11 LEAHY DR	07075	2025 I	2026 69900					
335 1.04 C5004	UNION .0000	2	MANIVANNAN, PRIYA ARUMUKHAM 9 LEAHY DR WOOD-RIDGE, NJ 9 LEAHY DR	07075	2025 I	2026 106200					

ABATEMENT EXEMPTION AUDIT TRAIL FOR THE YEAR ENDING 2025

TAXING DISTRICT 69 WOOD RIDGE

COUNTY 02 BERGEN

PAGE 9

BLOCK# LOT# QUALIF	LAND DESCRIPTION BLDG DESCRIPT ADDITIONAL LOTS	CLASS	OWNERS NAME STREET ADDRESS CITY & STATE	BANK ZIP	* BEG/END YR	* BEG/END YR	* BEG/END YR	I M P R O V M E N T BEG/END YR	E X E M P T I O N S* BEG/END YR	* BEG/END YR	* BEG/END YR
335 1.04 C5005	UNION .0000	2	BRIGGS, JAMAL J. & KATTY Z. MEDINA 7 LEAHY DR WOOD-RIDGE, NJ	07075	2025 I	2026 106200					
335 1.04 C5006	BOWERY .0000	2	SZEWC, RENEE & PRUS, BRUNO D. 5 LEAHY DR WOOD-RIDGE, NJ	07075	2025 I	2026 69900					
335 1.04 C5007	GREENWICH .0000	2	GAMBUTTI, STEVEN & DONNA L. 3 LEAHY DR WOOD-RIDGE, NJ	07075	2025 I	2026 121500					
335 1.04 C5008	MURRAY HILL .0000	2	BANSAL, RUCHI & ANKIT 2921 BIRDCALL PATH LEANDER, TX	78641	2025 I	2026 93600					
335 1.04 C5101	MURRAY HILL .0000	2	SENTHURAN, THEVUTHASAN 43 LEAHY DR WOOD-RIDGE, NJ	07075	2025 I	2026 93600					
335 1.04 C5102	GREENWICH .0000	2	CHO, RICHARD & RIN LEE 41 LEAHY DR WOOD-RIDGE, NJ	07075	2025 I	2026 121500					
335 1.04 C5103	BOWERY .0000	2	MEHTA, VAIBHAV & CHAITALI 39 LEAHY DR WOOD-RIDGE, NJ	07075	2025 I	2026 69900					
335 1.04 C5104	UNION .0000	2	YANG, SHIRLEY, ALLEN & XIANZI 37 LEAHY DR WOOD-RIDGE, NJ	07075	2025 I	2026 106200					
335 1.04 C5105	UNION .0000	2	AZIZ, SUMMAYA A. 35 LEAHY DR WOOD-RIDGE, NJ	07075	2025 I	2026 106200					
335 1.04 C5106	BOWERY .0000	2	RAO, AMRITA S. & NATARAJ, ATREYA 33 LEAHY DR WOOD-RIDGE, NJ	07075	2025 I	2026 69900					
335 1.04 C5107	BOWERY .0000	2	SHRIVASTAVA, RUCHI & FNU KUMAR 31 LEAHY DR WOOD-RIDGE, NJ	07075	2025 I	2026 69900					
335 1.04 C5108	UNION .0000	2	KILAPARTHI, VEERA & PAKALA, VEENA 29 LEAHY DR WOOD-RIDGE, NJ	07075	2025 I	2026 106200					
335 1.04 C5109	UNION .0000	2	WILLIAMS, LEONA M. & OTIS 27 LEAHY DR WOOD-RIDGE, NJ	07075	2025 I	2026 106200					
335 1.04 C5110	BOWERY .0000	2	SUN, JINGYI 25 LEAHY DR WOOD-RIDGE, NJ	07075	2025 I	2026 69900					

ABATEMENT EXEMPTION AUDIT TRAIL FOR THE YEAR ENDING 2025

TAXING DISTRICT 69 WOOD RIDGE

COUNTY 02 BERGEN

PAGE 10

BLOCK# LOT# QUALIF	LAND DESCRIPTION BLDG DESCRIPT ADDITIONAL LOTS	CLASS	OWNERS NAME STREET ADDRESS CITY & STATE	BANK ZIP	* BEG/END YR	* BEG/END YR	* BEG/END YR	I M P R O V M E N T BEG/END YR	E X E M P T I O N S* BEG/END YR	* BEG/END YR	* BEG/END YR
335 1.04 C5111	BOWERY .0000	2	KIM, MINWOO & JIHYE 23 LEAHY DR WOOD-RIDGE, NJ 23 LEAHY DR	07075	2025 I	2026 69900					
335 1.04 C5112	UNION .0000	2	MISHRA, PRAKASH K. & MEGHA A. DOSHI 21 LEAHY DR WOOD-RIDGE, NJ 21 LEAHY DR	07075	2025 I	2026 106200					
335 1.04 C5113	GREENWICH .0000	2	ANDERSON, A., T., S. & A. 19 LEAHY DR WOOD-RIDGE, NJ 19 LEAHY DR	07075	2025 I	2026 121500					
335 1.04 C5114	MURRAY HILL .0000	2	AKULA, SRIVENI P. & SESHAGIRI B. 17 LEAHY DR WOOD-RIDGE, NJ 17 LEAHY DR	07075	2025 I	2026 93600					
335 1.04 C5201	MURRAY HILL .0000	2	YANG, DONG 63 LEAHY DR WOOD-RIDGE, NJ 63 LEAHY DR	07075	2025 I	2027 140400					
335 1.04 C5202	GREENWICH .0000	2	PATEL, AAKASH & UDESHI, HIRAL 61 LEAHY DR WOOD-RIDGE, NJ 61 LEAHY DR	07075	2025 I	2027 182200					
335 1.04 C5203	BOWERY .0000	2	TUAZON, VICTOR E. 59 LEAHY DR WOOD-RIDGE, NJ 59 LEAHY DR	07075	2025 I	2027 104800					
335 1.04 C5204	UNION .0000	2	JIN, YUHUA 57 LEAHY DR WOOD-RIDGE, NJ 57 LEAHY DR	07075	2025 I	2027 159400					
335 1.04 C5205	UNION .0000	2	KUMAR, PRAVEEN & NAGARAJU, SOWMYA 55 LEAHY DR WOOD-RIDGE, NJ 55 LEAHY DR	07075	2025 I	2027 159400					
335 1.04 C5206	BOWERY .0000	2	SHAH, ANKITA & KETAN 123 FRANCIS LANE WENONAH, NJ 53 LEAHY DR	08090	2025 I	2027 104800					
335 1.04 C5207	BOWERY .0000	2	GABRILYANTS, ASTHIK 51 LEAHY DR WOOD-RIDGE, NJ 51 LEAHY DR	07075	2025 I	2027 104800					
335 1.04 C5208	UNION .0000	2	KO, ROBERT 49 LEAHY DR WOOD-RIDGE, NJ 49 LEAHY DR	07075	2025 I	2027 159400					
335 1.04 C5209	GREENWICH .0000	2	KIM, YOUNGSUN & AHN, CHUNGHEE 47 LEAHY DR WOOD-RIDGE, NJ 47 LEAHY DR	07075	2025 I	2027 182200					
335 1.04 C5210	MURRAY HILL .0000	2	HASHIMOTO, HITOSHI 45 LEAHY DR WOOD-RIDGE, NJ 45 LEAHY DR	07075	2025 I	2027 140400					

ABATEMENT EXEMPTION AUDIT TRAIL FOR THE YEAR ENDING 2025

TAXING DISTRICT 69 WOOD RIDGE

COUNTY 02 BERGEN

PAGE 11

BLOCK# LOT# QUALIF	LAND DESCRIPTION BLDG DESCRIPT ADDITIONAL LOTS	CLASS	OWNERS NAME STREET ADDRESS CITY & STATE	BANK ZIP	* BEG/END YR	* BEG/END YR	* BEG/END YR	I M P R O V M E N T BEG/END YR	E X E M P T I O N S* BEG/END YR	* BEG/END YR	* BEG/END YR
335 1.04 C5301	MURRAY HILL .0000	2	MULLAPUDI, SOWMYA S. 2 ARNOLD DR WOOD-RIDGE, NJ 2 ARNOLD DR	07075	2025 I	2027 140400					
335 1.04 C5302	GREENWICH .0000	2	KIM, YEON TAK & GRACE EUNHYE 4 ARNOLD DR WOOD-RIDGE, NJ 4 ARNOLD DR	07075	2025 I	2027 182200					
335 1.04 C5303	BOWERY .0000	2	PATEL, PRIYANKA 6 ARNOLD DR WOOD-RIDGE, NJ 6 ARNOLD DR	07075	2025 I	2027 104800					
335 1.04 C5304	UNION .0000	2	CHEN, ANYI & CI, RUICONG 8 ARNOLD DR WOOD-RIDGE, NJ 8 ARNOLD DR	07075	2025 I	2027 159400					
335 1.04 C5305	UNION .0000	2	HUANG, ANDREW & TRUONG, BENITA 10 ARNOLD DR WOOD-RIDGE, NJ 10 ARNOLD DR	07075	2025 I	2027 159400					
335 1.04 C5306	BOWERY .0000	2	SHEN, RUJUN & LIN, JIN 12 ARNOLD DR WOOD-RIDGE, NJ 12 ARNOLD DR	07075	2025 I	2027 104800					
335 1.04 C5307	GREENWICH .0000	2	CHEN, JIAYI & WU, JIAHUI 14 ARNOLD DR WOOD-RIDGE, NJ 14 ARNOLD DR	07075	2025 I	2027 182200					
335 1.04 C5308	MURRAY HILL .0000	2	MELWANI, ASHVIN & SHAH, FORUM K. 16 ARNOLD DR WOOD-RIDGE, NJ 16 ARNOLD DR	07075	2025 I	2027 140400					
335 1.04 C5401	MURRAY HILL .0000	2	MARK, ROXANNE N. & PIERRE, ROGER H. 18 ARNOLD DR WOOD-RIDGE, NJ 18 ARNOLD DR	07075	2025 I	2027 140400					
335 1.04 C5402	GREENWICH .0000	2	DENG, YINGBIAO & YE, ZI 20 ARNOLD DR WOOD-RIDGE, NJ 20 ARNOLD DR	07075	2025 I	2027 182200					
335 1.04 C5403	UNION .0000	2	KAVILKAR, N. & SHINDE, P. 22 ARNOLD DR WOOD-RIDGE, NJ 22 ARNOLD DR	07075	2025 I	2027 159400					
335 1.04 C5404	BOWERY .0000	2	SCOFFIN, THOMAS OLIVER 24 ARNOLD DR WOOD-RIDGE, NJ 24 ARNOLD DR	07075	2025 I	2027 104800					
335 1.04 C5405	BOWERY .0000	2	JIANG, YUAN 26 ARNOLD DR WOOD-RIDGE, NJ 26 ARNOLD DR	07075	2025 I	2027 104800					
335 1.04 C5406	UNION .0000	2	YANG, SISI & ZHOU, LIBO 28 ARNOLD AVE WOOD-RIDGE, NJ 28 ARNOLD DR	07075	2025 I	2027 159400					

ABATEMENT EXEMPTION AUDIT TRAIL FOR THE YEAR ENDING 2025

TAXING DISTRICT 69 WOOD RIDGE

COUNTY 02 BERGEN

PAGE 12

BLOCK# LOT# QUALIF	LAND DESCRIPTION BLDG DESCRIPT ADDITIONAL LOTS	CLASS	OWNERS NAME STREET ADDRESS CITY & STATE	BANK ZIP	* BEG/END YR	* BEG/END YR	* BEG/END YR	I M P R O V M E N T BEG/END YR	E X E M P T I O N S* BEG/END YR	* BEG/END YR	* BEG/END YR
335 1.04 C5407	UNION .0000	2	30 ARNOLD DRIVE, LLC 30 ARNOLD DR WOOD-RIDGE, NJ 30 ARNOLD DR	07075	2025 I	2027 159400					
335 1.04 C5408	BOWERY .0000	2	DYER, SHAUNIQUE ANNASTACIAS 32 ARNOLD DR WOOD-RIDGE, NJ 32 ARNOLD DR	07075	2025 I	2027 104800					
335 1.04 C5409	BOWERY .0000	2	KUMAR, AVENASH 34 ARNOLD DR WOOD-RIDGE, NJ 34 ARNOLD DR	07075	2025 I	2027 104800					
335 1.04 C5410	UNION .0000	2	QIAN, ANTONIO FENG & ZENG, ZIQUNG 36 ARNOLD DR WOOD-RIDGE, NJ 36 ARNOLD DR	07075	2025 I	2027 159400					
335 1.04 C5411	UNION .0000	2	HU, HANXIONG & YI LIU 38 ARNOLD DR WOOD-RIDGE, NJ 38 ARNOLD DR	07075	2025 I	2027 159400					
335 1.04 C5412	BOWERY .0000	2	XIAO, YITIAN 40 ARNOLD DR WOOD-RIDGE, NJ 40 ARNOLD DR	07075	2025 I	2027 104800					
335 1.04 C5413	GREENWICH .0000	2	LEE, JIEIU 42 ARNOLD DR WOOD-RIDGE, NJ 42 ARNOLD DR	07075	2025 I	2027 182200					
335 1.04 C5414	MURRAY HILL .0000	2	RAGHUNANDAN, G. & MAHAJAN, D. 44 ARNOLD DR WOOD-RIDGE, NJ 44 ARNOLD DR	07075	2025 I	2027 140400					
335 1.04 C5501	MURRAY HILL .0000	2	PATEL, NILESH 46 ARNOLD DR WOOD-RIDGE, NJ 46 ARNOLD DR	07075	2025 I	2027 140400					
335 1.04 C5502	GREENWICH .0000	2	WANG, NING & CHEN, BINBIN 48 ARNOLD DR WOOD-RIDGE, NJ 48 ARNOLD DR	07075	2025 I	2027 182200					
335 1.04 C5503	UNION .0000	2	CAO, YUDONG & ZHANG, JINGFANG 50 ARNOLD DR WOOD-RIDGE, NJ 50 ARNOLD DR	07075	2025 I	2027 159400					
335 1.04 C5504	BOWERY .0000	2	BARDE, RAJESH N. & SHALINI R. 52 ARNOLD DR WOOD-RIDGE, NJ 52 ARNOLD DR	07975	2025 I	2027 104800					
335 1.04 C5505	BOWERY .0000	2	DOMMATI, SAIRAJ & GADDAM, SHIVA S. 65 BOND ST NORTH BRUNSWICK, NJ 54 ARNOLD DR	08902	2025 I	2027 104800					
335 1.04 C5506	UNION .0000	2	POLAPALLI, DINESH & MITAI, GEETHA 56 ARNOLD AVE WOOD-RIDGE, NJ 56 ARNOLD DR	07075	2025 I	2027 159400					

ABATEMENT EXEMPTION AUDIT TRAIL FOR THE YEAR ENDING 2025

TAXING DISTRICT 69 WOOD RIDGE

COUNTY 02 BERGEN

PAGE 13

BLOCK# LOT# QUALIF	LAND DESCRIPTION BLDG DESCRIPT ADDITIONAL LOTS	CLASS	OWNERS NAME STREET ADDRESS CITY & STATE	BANK ZIP	* BEG/END YR	* BEG/END YR	* BEG/END YR	I M P R O V M E N T BEG/END YR	E X E M P T I O N S* BEG/END YR	* BEG/END YR	* BEG/END YR
335 1.04 C5507	UNION .0000	2	CHENG, YUAN 58 ARNOLD DR WOOD-RIDGE, NJ 58 ARNOLD DR	07075	2025 I	2027 159400					
335 1.04 C5508	BOWERY .0000	2	RAMCHANDANI, LAVEENA 60 ARNOLD DR WOOD-RIDGE, NJ 60 ARNOLD DR	07075	2025 I	2027 104800					
335 1.04 C5509	GREENWICH .0000	2	AYEE, JOEL E. & TUAZON, CHARIS K. 62 ARNOLD DR WOOD-RIDGE, NJ 62 ARNOLD DR	07075	2025 I	2027 182200					
335 1.04 C5510	MURRAY HILL .0000	2	PAILA, HARSHAVARDHAN 64 ARNOLD DR WOOD-RIDGE, NJ 64 ARNOLD DR	07075	2025 I	2027 140400					
335 1.011	24X61 NEW YORK .0336	2	MADANGERI, RISHABH & SHRADHA 223 BRADLEY DR WOOD-RIDGE, NJ 223 BRADLEY DR	07075	2025 I	2026 136200					
335 1.012	24X61 CAROLINA .0336	2	HAYANE, NIDAL 225 BRADLEY DR WOOD-RIDGE, NJ 225 BRADLEY DR	07075	2025 I	2026 136600					
335 1.013	24X61 CAROLINA .0336	2	TREZZA, JOSEPH & LORI ANN 227 BRADLEY DR WOOD-RIDGE, NJ 227 BRADLEY DR	07075	2025 I	2026 136600					
335 1.014	24X61 CAROLINA .0336	2	NUSUBALIYEV, DANEYAR & RAUSHAN 229 BRADLEY DR WOOD-RIDGE, NJ 229 BRADLEY DR	07075	2025 I	2027 204800					
335 1.015	24X61 NEW YORK .0336	2	THAKORE, NANDISH GIRIN & SALONI M. 231 BRADLEY DR WOOD-RIDGE, NJ 231 BRADLEY DR	07075	2025 I	2026 136200					
335 1.016	24X61 NEW YORK .0336	2	FEDMAN, JOSEPH & RACHEL SIT 233 BRADLEY DR WOOD-RIDGE, NJ 233 BRADLEY DR	07075	2025 I	2027 204200					
335 1.017	24X61 CAROLINA .0336	2	JONAS, JORDAN & ANN MARIE DESANTIS 235 BRADLEY DR WOOD-RIDGE, NJ 235 BRADLEY DR	07075	2025 I	2027 204800					
335 1.018	24X61 NEW JERSEY .0336	2	SHARMA, SEHDEV & BHANU 237 BRADLEY DR WOOD-RIDGE, NJ 237 BRADLEY DR	07075	2025 I	2027 204200					
335 1.019	24X61 CAROLINA .0336	2	LINGAM, VEERA SAI & LAVU, SHRAVYA 239 BRADLEY DR WOOD-RIDGE, NJ 239 BRADLEY DR	07075	2025 I	2027 204800					
335 1.0110	24X61 NEW YORK .0336	2	DURKAN, PATRICK & AMY 241 BRADLEY DR WOOD-RIDGE, NJ 241 BRADLEY DR	07075	2025 I	2027 204200					

ABATEMENT EXEMPTION AUDIT TRAIL FOR THE YEAR ENDING 2025

TAXING DISTRICT 69 WOOD RIDGE

COUNTY 02 BERGEN

PAGE 14

BLOCK# LOT# QUALIF	LAND DESCRIPTION BLDG DESCRIPT ADDITIONAL LOTS	CLASS	OWNERS NAME STREET ADDRESS CITY & STATE	BANK ZIP	* BEG/END YR	* BEG/END YR	* BEG/END YR	I M P R O V M E N T BEG/END YR	E X E M P T I O N S* BEG/END YR	* BEG/END YR	* BEG/END YR
335 1.0111	24X61 ARIZONA .0336	2	BEZAWADA, J. & MANDALA, K. 243 BRADLEY DR WOOD-RIDGE, NJ 243 BRADLEY DR	07075	2025 I	2027 205700					
335 1.0112	24X61 NEW JERSEY .0336	2	HU, NUNG CHUNG & HO, KIU YAN 245 BRADLEY DR WOOD-RIDGE, NJ 245 BRADLEY DR	07075	2025 I	2027 204200					
335 1.0113	24X61 NEW JERSEY .0336	2	ARORA, SHRUTI & KHANNA, RAHUL 247 BRADLEY DR WOOD-RIDGE, NJ 247 BRADLEY DR	07075	2025 I	2027 204200					
335 1.0114	24X61 CAROLINA .0336	2	VINCENT, EPHRAIM & KUKELLA, EMILY 249 BRADLEY DR WOOD-RIDGE, NJ 249 BRADLEY DR	07075	2025 I	2027 204800					
335 1.0115	24X61 CAROLINA .0336	2	OLLAGUE, JORGE A. & HEIDI P. 251 BRADLEY DR WOOD-RIDGE, NJ 251 BRADLEY DR	07075	2025 I	2027 204800					
335 1.0116	24X61 ARIZONA .0336	2	SHRINGARPURE, NINAD & POOJA 253 BRADLEY DR WOOD-RIDGE, NJ 253 BRADLEY DR	07075	2025 I	2027 205700					
335 1.0117	24X61 NEW YORK .0336	2	GLOVER, STACY & TROY 255 BRADLEY DR WOOD-RIDGE, NJ 255 BRADLEY DR	07075	2025 I	2027 204200					
335 1.0118	24X61 NEW JERSEY .0336	2	AKUPATNI, VIVEK B. & SAI D. EDIGA 257 BRADLEY DR WOOD-RIDGE, NJ 257 BRADLEY DR	07075	2025 I	2027 204200					
335 1.0119	24X61 NEW JERSEY .0336	2	NARLAWAR, SWAPNIL & MADHURA YERAWAR 259 BRADLEY DR WOOD-RIDGE, NJ 259 BRADLEY DR	07075	2025 I	2027 204200					
335 1.0120	24X61 CAROLINA .0336	2	JOSHI, PRATIK & PRACHI PATWA 261 BRADLEY DR WOOD-RIDGE, NJ 261 BRADLEY DR	07075	2025 I	2027 204800					
335 1.0121	24X61 CAROLINA .0336	2	SAPAN, SUDIPT & JHA, NIKITA 263 BRADLEY DR WOOD-RIDGE, NJ 263 BRADLEY DR	07075	2025 I	2027 204800					
335 1.0122	24X61 NEW YORK .0336	2	PALIWAL, ANKIT & PANDIT, RUCHA 265 BRADLEY DR WOOD-RIDGE, NJ 265 BRADLEY DR	07075	2025 I	2027 204200					
335 1.0123	24X61 ARIZONA .0336	2	ORTIZ, ANDY & BERRIOS, CASSANDRA L. 267 BRADLEY DR WOOD-RIDGE, NJ 267 BRADLEY DR	07075	2025 I	2027 205700					
335 1.0124	24X61 NEW JERSEY .0336	2	MOMIN, AATIF MOHOMMADRAFI 269 BRADLEY DR WOOD-RIDGE, NJ 269 BRADLEY DR	07075	2025 I	2027 204200					

ABATEMENT EXEMPTION AUDIT TRAIL FOR THE YEAR ENDING 2025

TAXING DISTRICT 69 WOOD RIDGE

COUNTY 02 BERGEN

PAGE 15

BLOCK# LOT# QUALIF	LAND DESCRIPTION BLDG DESCRIPT ADDITIONAL LOTS	CLASS	OWNERS NAME STREET ADDRESS CITY & STATE	ZIP	BANK	* BEG/END YR	* BEG/END YR	* BEG/END YR	I M P R O V M E N T BEG/END YR	E X E M P T I O N S* BEG/END YR	* BEG/END YR	* BEG/END YR
335 1.0125	24X61 NEW JERSEY .0336	2	KONERU, VIVEK S. & PADMAVATHI 271 BRADLEY DR WOOD-RIDGE, NJ 271 BRADLEY DR	07075		2025 I	2027 204200					
335 1.0126	24X61 CAROLINA .0336	2	KANAKAMEDALA, V. & CHATRATHI, S. 272 BRADLEY DR WOOD-RIDGE, NJ 273 BRADLEY DR	07075		2025 I	2027 204800					
335 1.0127	24X61 CAROLINA .0336	2	LIN, THOMAS & CHAO-JU WANG 275 BRADLEY DR WOOD-RIDGE, NJ 275 BRADLEY DR	07075		2025 I	2027 204800					
335 1.0128	24X61 ARIZONA .0336	2	VALASA, SWETHA R. 277 BRADLEY DR WOOD-RIDGE, NJ 277 BRADLEY DR	07075		2025 I	2027 205700					
335 1.0129	24X61 NEW YORK .0336	2	RAHEJA, VIVEK P. & RADHIKA S. KEDIA 279 BRADLEY DR WOOD-RIDGE, NJ 279 BRADLEY DR	07075		2025 I	2027 204200					
335 1.0130	24X61 NEW JERSEY .0336	2	OZA, JEET A. & TRIVEDI, SHIVANGEE 281 BRADLEY DR WOOD-RIDGE, NJ 281 BRADLEY DR	07075		2025 I	2027 204200					
335 1.0131	24X61 NEW JERSEY .0336	2	THATIGULA, NAVEEM & PALLAVIREDDY 283 BRADLEY DR WOOD-RIDGE, NJ 283 BRADLEY DR	07075		2025 I	2027 204200					
335 1.0132	24X61 CAROLINA .0336	2	PAPIREDDY, YOGI S. 285 BRADLEY DR WOOD-RIDGE, NJ 285 BRADLEY DR	07075		2025 I	2027 204800					
335 1.0133	24X61 CAROLINA .0336	2	JANA, MRIDUL N. & BHATT, MEGHA 287 BRADLEY DR WOOD-RIDGE, NJ 287 BRADLEY DR	07075		2025 I	2027 204800					
335 1.0134	24X61 NEW YORK .0336	2	ZHANG, LINGYU & SHEK, YING 289 BRADLEY DR WOOD-RIDGE, NJ 289 BRADLEY DR	07075		2025 I	2027 204200					
335 1.0135	24X61 NEW YORK .0336	2	DESAI, PAYAL & SMITH, JOSEPH 291 BRADLEY DR WOOD-RIDGE, NJ 291 BRADLEY DR	07075		2025 I	2027 204200					
335 1.0136	24X61 CAROLINA .0336	2	IOBAL, WAJEEH M. & FAKHRO, ROWAN K. 293 BRADLEY DR WOOD-RIDGE, NJ 293 BRADLEY DR	07075		2025 I	2027 204800					
335 1.0137	24X61 CAROLINA .0336	2	MULAM, VENKATA REDDY 295 BRADLEY DR WOOD-RIDGE, NJ 295 BRADLEY DR	07075		2025 I	2027 204800					
335 1.0138	24X61 NEW YORK .0336	2	BARBIRE, PAUL & MARILYN 297 BRADLEY DR WOOD-RIDGE, NJ 297 BRADLEY DR	07075		2025 I	2027 204200					

ABATEMENT EXEMPTION AUDIT TRAIL FOR THE YEAR ENDING 2025

TAXING DISTRICT 69 WOOD RIDGE

COUNTY 02 BERGEN

PAGE 1

BLOCK# LOT# QUALIF	LAND DESCRIPTION BLDG DESCRIPT ADDITIONAL LOTS	CLASS	OWNERS NAME STREET ADDRESS CITY & STATE	BANK ZIP	* * * D W E L L I N G BEG/END YR	* * * E X E M P T I O N S * * * BEG/END YR
204 6 005900-4	50X100 2SF1G .1148	1 LT 2	KATZ, JEFFREY P & TRACY A 21 CHARTER OAK ST WOOD-RIDGE, NJ 21 CHARTER OAK ST	07075	2021 2025 J 25000 *EXPIRED*	
205 6 007600-5	50X100 1SF1G .1148	1 LT 2	SHAH, PALAK N. & MEHTA, VISHRUT S. 21 HUMBOLDT ST WOOD-RIDGE, NJ 21 HUMBOLDT ST	07075	2023 2026 J 25000	
218 3 031700-3	50X100 2SF1G .1148	1 LT 2	IGLEHART, DAWN & JAMES M. 83 ROSE ST WOOD-RIDGE, NJ 83 ROSE ST	00660 07075	2022 2025 J 25000 *EXPIRED*	
224 9 044100-1	50X100 2SF1G .1148	1 LT 2	KOSTURKO, TIMOTHY J. & SVITLANA 553 CENTER ST WOOD-RIDGE, NJ 553 CENTER ST	07075	2022 2025 J 25000 *EXPIRED*	
271 5.01 105700-3	50X105 2SF1G .1205	2	GOSCINSKI, JAIME 173 TENTH STREET WOOD-RIDGE, NJ 173 TENTH ST	07075	2024 2027 J 25000	
291 17 142800-5	80X119 1SF1G .2185	1 LT 2	ALTAMURA, EZIO & ANNETTE 315 WOOD-RIDGE AVE WOOD-RIDGE, NJ 315 WOOD-RIDGE AVE	00045 07075	2025 2028 J 25000	
305 5 172200-8	40X108 2SF1G .0992	1 LT 2	SCHULZ, KENNETH & SUSAN 368 MARLBORO RD WOOD-RIDGE, NJ 368 MARLBORO RD	00660 07075	2025 2029 J 13500	
310 29 184900-2	50X105 1SF1G .1205	1 LT 2	ROMERO, JUSTIN M. & DANIELLE A. 237 MARLBORO RD WOOD-RIDGE, NJ 237 MARLBORO RD	07075	2023 2025 J 25000 *EXPIRED*	
319 23 213000-6	40X125 2SF1G .1148	1 LT 2	MURRAY, MATTHEW JOHN & JENINE MARIE 469 WINDSOR RD WOOD-RIDGE, NJ 469 WINDSOR RD	07075	2023 2026 J 25000	

ADDED ASSESSMENT DISTRICT SUMMARY FOR TAX YEAR 2024

CLASS	COUNT	----- LAND	FULL ASSESSED VALUATION IMPROVMNT EXEMPTNS	----- NET	PRORATED ASSESSMENT	GENERAL TAX RATE	TOTAL TAXES (GENERAL)	TOTAL TAXES (SPECIAL)	TOTAL AMOUNT OF TAXES
1	0	0	0	0	0		.00	.00	.00
2	1	0	479,200	479,200	39,933		1,145.28	.00	1,145.28
3A	0	0	0	0	0		.00	.00	.00
3B	0	0	0	0	0		.00	.00	.00
4A	0	0	0	0	0		.00	.00	.00
4B	0	0	0	0	0		.00	.00	.00
4C	0	0	0	0	0		.00	.00	.00
6A	0	0	0	0	0		.00	.00	.00
6B	0	0	0	0	0		.00	.00	.00
6C	0	0	0	0	0		.00	.00	.00
TOTAL	1	0	479,200	479,200	39,933	2.868	1,145.28	.00	1,145.28

ADDED ASSESSMENT DISTRICT SUMMARY FOR TAX YEAR 2025

CLASS	COUNT	----- LAND	FULL ASSESSED VALUATION IMPROVMNT EXEMPTNS	----- NET	PRORATED ASSESSMENT	GENERAL TAX RATE	TOTAL TAXES (GENERAL)	TOTAL TAXES (SPECIAL)	TOTAL AMOUNT OF TAXES
1	0	0	0	0	0		.00	.00	.00
2	21	204,200	2,178,700	2,382,900	2,115,517		63,253.97	.00	63,253.97
3A	0	0	0	0	0		.00	.00	.00
3B	0	0	0	0	0		.00	.00	.00
4A	1	0	15,200	15,200	15,200		454.48	.00	454.48
4B	0	0	0	0	0		.00	.00	.00
4C	0	0	0	0	0		.00	.00	.00
6A	0	0	0	0	0		.00	.00	.00
6B	0	0	0	0	0		.00	.00	.00
6C	0	0	0	0	0		.00	.00	.00
TOTAL	22	204,200	2,193,900	2,398,100	2,130,717	2.990	63,708.45	.00	63,708.45

BREAKDOWN OF ADDED, OMITTED & ROLLBACK TAXES

69 WOOD RIDGE

02 BERGEN

	ASSESSED VALUATIONS	TOTAL AMOUNT OF TAXES	TAXES DUE COUNTY	TAXES DUE CTY LIBRARY	TAXES DUE CTY HEALTH	TAXES DUE CTY OPEN SP	TOTAL TAXES DUE COUNTY
2021 OMIT ASSMT	0	.00	.00	.00	.00	.00	.00
2022 OMIT ASSMT	0	.00	.00	.00	.00	.00	.00
2023 OMIT ASSMT	0	.00	.00	.00	.00	.00	.00
2024 OMIT ASSMT	0	.00	.00	.00	.00	.00	.00
2025 OMIT ASSMT	0	.00	.00	.00	.00	.00	.00
2021 RLBK ASSMT	0	.00	.00	.00	.00	.00	.00
2022 RLBK ASSMT	0	.00	.00	.00	.00	.00	.00
2023 RLBK ASSMT	0	.00	.00	.00	.00	.00	.00
2024 RLBK ASSMT	0	.00	.00	.00	.00	.00	.00
2025 RLBK ASSMT	0	.00	.00	.00	.00	.00	.00
2024 ADDED ASSMT	39,933	1,145.28	122.99	.00	.00	5.59	128.58
2025 ADDED ASSMT	2,130,717	63,708.45	7,052.70	.00	.00	319.62	7,372.32
2024 OM/AD ASSMT	0	.00	.00	.00	.00	.00	.00
** TOTAL **	2,170,650	64,853.73	7,175.69	.00	.00	325.21	7,500.90


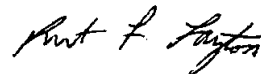
I, _____, ASSESSOR OF WOOD RIDGE DO SWEAR (OR AFFIRM) THAT THE FOREGOING LIST CONTAINS THE VALUATIONS MADE BY ME, TO THE BEST OF MY ABILITY, OF ALL THE PROPERTY LIABLE TO TAXATION IN THE TAXING DISTRICT IN WHICH I AM THE ASSESSOR AND THAT I HAVE VALUED THE SAME, WITHOUT FAVOR OR PARTIALITY, AND HAVE MADE SUCH DEDUCTIONS ONLY FOR DEBT AND EXEMPTIONS AS ARE PRESCRIBED BY LAW.

THIS IS TO CERTIFY THAT THE ABOVE ADDED AND OMITTED LISTS ARE A TRUE AND COMPLETE RECORD OF THE ADDED AND OMITTED TAXES ASSESSED FOR THE YEAR 2025 IN THE TAXING DISTRICT OF WOOD RIDGE IN THE COUNTY OF BERGEN


COMMISSIONERS' SIGNATURES:


ASSESSOR

SWORN AND SUBSCRIBED BEFORE ME THIS DAY OF _____

COUNTY TAX ADMINISTRATOR









69 WOOD RIDGE		BREAKDOWN OF ADDED, OMITTED & ROLLBACK TAXES				02 BERGEN	
	ASSESSED VALUATIONS	TOTAL AMOUNT OF TAXES	TOTAL TAXES DUE COUNTY	TAXES DUE MUN OPEN SP	TAXES DUE MUN LIBRARY	BALANCE DUE DISTRICT	
2021 OMIT-ASSMT	0	.00	.00	.00	.00	.00	
2022 OMIT-ASSMT	0	.00	.00	.00	.00	.00	
2023 OMIT-ASSMT	0	.00	.00	.00	.00	.00	
2024 OMIT-ASSMT	0	.00	.00	.00	.00	.00	
2025 OMIT-ASSMT	0	.00	.00	.00	.00	.00	
2021 RLBK ASSMT	0	.00	.00	.00	.00	.00	
2022 RLBK ASSMT	0	.00	.00	.00	.00	.00	
2023 RLBK ASSMT	0	.00	.00	.00	.00	.00	
2024 RLBK ASSMT	0	.00	.00	.00	.00	.00	
2025 RLBK ASSMT	0	.00	.00	.00	.00	.00	
2024 ADDED ASSMT	39,933	1,145.28	128.58	.00	17.57	999.13	
2025 ADDED ASSMT	2,130,717	63,708.45	7,372.32	.00	1,001.44	55,334.69	
2024 OM/AD ASSMT	0	.00	.00	.00	.00	.00	
** TOTAL **	2,170,650	64,853.73	7,500.90	.00	1,019.01	56,333.82	

I, DAWNMARIE MCCARTHEY, ASSESSOR OF WOOD RIDGE DO SWEAR (OR AFFIRM) THAT THE FOREGOING LIST CONTAINS THE VALUATIONS MADE BY ME, TO THE BEST OF MY ABILITY, OF ALL THE PROPERTY LIABLE TO TAXATION IN THE TAXING DISTRICT IN WHICH I AM THE ASSESSOR AND THAT I HAVE VALUED THE SAME, WITHOUT FAVOR OR PARTIALITY, AND HAVE MADE SUCH DEDUCTIONS ONLY FOR DEBT AND EXEMPTIONS AS ARE PRESCRIBED BY LAW.

SWORN AND SUBSCRIBED BEFORE ME THIS DAY OF _____

ASSESSOR

Paul F. Layton

COUNTY TAX ADMINISTRATOR

COMMISSIONERS' SIGNATURES:

Harold Coleman Jr.

Christopher W. Eilet

[Signature]

[Signature]

Charles P. Hummel

[Signature]

[Signature]

[Signature]

[Signature]




TABLE OF AGGREGATES, ADDED ASSESSMENTS


I, (WE,) _____

 _____ ASSESSOR(S)
 OF WOOD RIDGE DO SWEAR (OR AFFIRM)
 THAT THE FOREGOING LIST CONTAINS THE VALUATIONS MADE BY ME (US),
 TO THE BEST OF MY (OUR) ABILITY, OF ALL THE PROPERTY LIABLE TO
 TAXATION IN THE TAXING DISTRICT IN WHICH I AM (WE ARE) THE
 ASSESSOR(S) AND THAT I (WE) HAVE VALUED THE SAME, WITHOUT FAVOR
 OR PARTIALITY, AND HAVE MADE SUCH DEDUCTIONS ONLY FOR DEBT AND
 EXEMPTIONS AS ARE PRESCRIBED BY LAW.

ASSESSOR(S)

SWORN AND SUBSCRIBED BEFORE ME, THIS
 DAY OF _____

Dawn Marie McCarthy



SUMMARY OF ADDED ASSESSMENTS AND APPORTIONMENT OF TAXES

	2024	2025
ADDED ASSESSED VALUATION OF LAND		204,200
ADDED ASSESSED VALUATION OF BUILDINGS	479,200	2,193,900
TOTAL VALUE OF ADDED ASSESSMENTS	479,200	2,398,100
TOTAL VALUE OF PRORATED ASSESSMENTS	39,933	2,130,717
REAL PROP TAX RATE PER \$100 VALUATION	\$2.868	\$2.990
TOTAL TAXES ON ADDED ASSESSMENTS	1,145.28	63,708.45
VETERANS & SENIOR CITIZEN DEDUCTIONS	\$.00	\$.00
NET TAXES ON ADDED ASSESSMENTS	1,145.28	63,708.45

AMOUNT DUE COUNTY, FEB. 15, 2026 AT:

COUNTY RATE:	2024	\$.308 PER \$100	\$122.99		\$.00
	2025	\$.331 PER \$100	\$.00	\$7,052.70	
CTY LIBRARY RATE:	2024	\$.000 PER \$100	\$.00		\$.00
	2025	\$.000 PER \$100	\$.00		\$.00
CTY HEALTH RATE:	2024	\$.000 PER \$100	\$.00		\$.00
	2025	\$.000 PER \$100	\$.00		\$.00
CTY OPEN SP RATE:	2024	\$.014 PER \$100	\$5.59		\$.00
	2025	\$.015 PER \$100	\$.00	\$319.62	
MUN OPEN SP RATE:	2024	\$.000 PER \$100	\$.00		\$.00
	2025	\$.000 PER \$100	\$.00		\$.00
MUN LIBRARY RATE:	2024	\$.044 PER \$100	\$17.57		\$.00
	2025	\$.047 PER \$100	\$.00	\$1,001.44	
TOTAL DUE COUNTY			\$128.58		\$7,372.32
TOTAL DUE MUNICIPALITY			\$1,016.70		\$56,336.13

THIS IS TO CERTIFY THAT THE FOREGOING ADDED ASSESSMENTS LIST
 IS A TRUE AND COMPLETE RECORD OF THE ADDED TAXES ASSESSED FOR THE
 YEAR 2025, IN THE TAXING DISTRICT OF WOOD RIDGE

COUNTY OF BERGEN

ATTEST:

Ant F. Taylor

COUNTY TAX ADMINISTRATOR

Frank Calbreath Jr.

PRESIDENT