

[illegible]

[illegible]

Block No. Lot No. Qualification Account No.	Land Dimensions Building Description Additional Lots Acreage	Prop. Class	Owner's Name Address City State Property Location	Billing Code Zip Code	Land Improvements Exemption Net Total	# M	Compl. Mo. Day	Prorated Assessment	Total Real Property Tax	Special Tax	Net Amount of Tax
1.10 32	DECK	2	MOORE, HOLLY R ROEDEL & WILLIAM J J 203 HERITAGE WAY DEPTFORD, NJ 203 HERITAGE WAY	00000 08096	0 1100 1100	02	10 01	183	617	F01 39	656
1.10 102	NEW SFD	2	KELLY, KEVIN M & LINDA ANN 504 ORANGEWOOD DR DEPTFORD, NJ 504 ORANGEWOOD DR	00000 08096	0 206900 206900	02	10 11	34483	116242	F01 7379	123621
1.10 105	NEW SFD	2	SHIVELY, LISA & WEITZNER, BRUCE M 510 ORANGEWOOD DR DEPTFORD, NJ 510 ORANGEWOOD DR	00000 08096	0 239100 239100	01	11 01	19925	67167	F01 4264	71431
1.10 111	NEW SFD	2	WOLANSKY, WALTER MICHAEL 397 JUNE BERRY WAY DEPTFORD, NJ 397 JUNE BERRY WAY	00000 08096	0 206900 206900	01	11 01	17242	58123	F01 3690	61813
1.20 2	NEW SFD	2	MALOUF, ANITA & SAID 507 ORANGEWOOD DR DEPTFORD, NJ 507 ORANGEWOOD DR	00000 08096	44100 234600 278700	02	10 15	46450	156583	F01 9940	166523
5.26 19	SCREENED PORCH	2	MAYO, JONATHAN & MINEO, ROSARIA 152 NATHAN HALE DR DEPTFORD, NJ 152 NATHAN HALE DR	00000 08096	0 1700 1700	01	11 01	142	479	F01 30	509
12 20	DECK	2	BEGUM, RAHILA & HOSSAIN, AHMED 21 CLIFFORD AVE WESTVILLE, NJ 21 CLIFFORD AVE	00000 08093	0 1300 1300	02	10 01	217	732	F01 46	778
40 12	POLE BARN	2	HOOPES, NICOLE & WILLIAM K 145 PEACH ST WESTVILLE, NJ 145 PEACH ST	00000 08093	0 8600 8600	02	10 01	1433	4831	F01 307	5138
46 24	ADDITION	2	KALUHIOKALANI, MICHAEL P 221 WINDSOR LN WESTVILLE, NJ 221 WINDSOR LN	00000 08093	0 35500 35500	02	10 01	5917	19946	F01 1266	21212
95 12	NEW SFD 11	2	QUARANTA, DIANE & JOHN JENNA TRUSTE 870 NEW JERSEY AVE DEPTFORD, NJ 870 NEW JERSEY AVE	00000 08096	0 198400 198400	01	11 01	16533	55733	F01 3538	59271
146 2.02	ADDITION	2	WEBB, KATHRYN & TRAVIS 730 WILLS AVE DEPTFORD, NJ 730 WILLS AVE	00000 08096	0 37100 37100	01	11 01	3092	10423	F01 662	11085
250.01 15	NEW BATH/RENOS	2	TSCHANZ, BARBARA DIAMOND & WILLIAM 144 GAY ST PHILADELPHIA, PA 210 SUMMIT AVE	19128	0 19100 19100	01	11 01	1592	5367	F01 341	5708
284 8	NEW GAS STATION	4A	MULTANI, SATWINDER S 1496 HURFFVILLE RD DEPTFORD, NJ 1496 HURFFVILLE RD	00000 08096	0 267900 267900	01	11 01	22325	75258	F01 4778	80036
291 20	RENOVATIONS	2	BOARDWALK CAPITAL GROUP LLC 645 S MILL RD STE 2 ABSECON, NJ 1515 HURFFVILLE RD	00000 08201	0 37700 37700	01	11 01	3142	10592	F01 672	11264

Block No. Lot No. Qualification Account No.	Land Dimensions Building Description Additional Lots Acreage	Prop. Class	Owner's Name Address City State Property Location	Billing Code Zip Code	Land Improvements Exemption Net Total	# M	Compl. Mo. Day	Prorated Assessment	Total Real Property Tax	Special Tax	Net Amount of Tax
333 18	EXEMPT TO RATAB	2	SCHULTZ, ABIGAIL & TRUMBETTE, OLIVIA 621 FOURTH AVE DEPTFORD, NJ 621 FOURTH AVE	08096	34200 77600 111800	02	10 23	18633	62812	F01 3987	66799
386.08 1	FINISHED BSMT	2	SANBUENAVENTURA, FERNINAND & LOURDE 111 ZINNIA WAY SEWELL, NJ 111 ZINNIA WAY	08080	0 21600 21600	01	11 01	1800	6068	F01 385	6453
386.10 2	DECK	2	CALTAGIRONE, KRISTEN LYNN & STACY L 2 LAVENDER DR SEWELL, NJ 2 LAVENDER DR	08080	0 1400 1400	02	10 01	233	785	F01 50	835
391 1.03	DECK	2	CHALGINOW, LARISSA & WILLIAM 10 VIOLET CT DEPTFORD, NJ 10 VIOLET CT	08096	0 1500 1500	02	10 01	250	843	F01 54	897
397.04 24	FRONT PORCH	2	HIGGINBOTHAM, MARK & VANESSA C 111 REDTAIL HAWK CIR SEWELL, NJ 111 REDTAIL HAWK CIR	08080	0 3400 3400	02	10 01	567	1911	F01 121	2032
398.05 10	ROOF OVER DECK	2	SHAKESPEARE, BRIAN P & NICHELE L 110 MEADOWRUE LN WENONAH, NJ 110 MEADOWRUE LN	08090	0 9500 9500	02	10 01	1583	5336	F01 339	5675
399.06 7	RENOVATIONS	2	ISLAM, TAWFIOUL 223 TALL PINES DR SEWELL, NJ 223 TALL PINES DR	08080	0 28000 28000	01	11 01	2333	7865	F01 499	8364
399.09 4	ADDITION	2	VARALLO, TAMMI & WILLIS, TIMOTHY 115 4TH AVE BROOKLAWN, NJ 238 TAVISTOCK LN	08030	0 90200 90200	01	11 01	7517	25340	F01 1609	26949
399.11 43	DECK	2	TAYLOR, ANN MARIE 109 CANOPY LN SEWELL, NJ 109 CANOPY LN	08080	0 600 600	02	10 01	100	337	F01 21	358
401 8.01	DECK	2	DANG, KHOI & NGUYEN, PHUONGHANH 102 FAIRMOUNT ST WENONAH, NJ 102 FAIRMOUNT ST	08090	0 6000 6000	01	11 01	500	1686	F01 107	1793
407.06 5	DECK	2	PAGE, JASON W 209 HOLLY COURT WENONAH, NJ 209 HOLLY CT	08090	0 5000 5000	02	10 01	833	2808	F01 178	2986
410 4	CARPORT	2	MORALES, LUIS H & MARIE E TRUSTEES 870 TANYARD RD DEPTFORD, NJ 870 TANYARD RD	08096	0 3300 3300	02	10 01	550	1854	F01 118	1972
448 24	KITCHEN RENO	2	KLIMCZAK, THOMAS 1120 DELSEA DR WESTVILLE, NJ 1120 DELSEA DR	08093	0 10100 10100	02	10 01	1683	5673	F01 360	6033
449 4	ADD A/C	2	BORTON, NORMAN O & SUSANNE 717 TACOMA BLVD WESTVILLE, NJ 717 TACOMA BLVD	08093	0 3400 3400	02	10 01	567	1911	F01 121	2032

Block No. Lot No. Qualification Account No.	Land Dimensions Building Description Additional Lots Acreage	Prop. Class	Owner's Name Address City State Property Location	Billing Code Zip Code	Land Improvements Exemption Net Total	# M	Compl. Mo. Day	Prorated Assessment	Total Real Property Tax	Special Tax	Net Amount of Tax
505 18	POOL DECK	2	BENSON, ANTHONY & PILIRO, TINA 1030 SUSSEX AVE DEPTFORD, NJ 1030 SUSSEX AVE	08096	0 3200 3200	02	10 01	533	1797	F01 114	1911
545 22	ADDITION/RENO	2	TRAUX, BRAD & WALLS, HEATHER 640 PRINCETON BLVD WENONAH, NJ 640 PRINCETON BLVD	08090	0 59500 59500	02	10 01	9917	33430	F01 2122	35552
546 16	AG CONVERSION	2	CECIL, ARIANA L & SHORT, JASON P 600 MUHLENBERG AVE WENONAH, NJ 600 MUHLENBERG AVE	08090 00000	0 14000 14000	01	11 01	1167	3934	F01 250	4184
553 7	DECK	2	NORMAN, KELLYJO & LARRY JR 118 LINCOLN RD WENONAH, NJ 118 LINCOLN RD	08090	0 1800 1800	01	11 01	150	506	F01 32	538
562 20	ING POOL	2	BAITINGER, WILLIAM JR & KIMBERLY 321 OGDEN RD WENONAH, NJ 321 OGDEN RD	08090 00000	0 6600 6600	02	10 01	1100	3708	F01 235	3943
563 14	RENOVATIONS	2	MARCELLA, JAMES & MIDDLEBROOK, GILL 702 SEDGEWICK CT SEWELL, NJ 327 CARNEGIE AVE	08080 00000	0 28600 28600	01	11 01	2383	8033	F01 510	8543
577 19	ING POOL	2	NUHN, ROBERT JR & MELNYCHUCK, TRACY 1494 GOOD INTENT RD DEPTFORD, NJ 1494 GOOD INTENT RD	08096 00000	0 15700 15700	02	10 01	2617	8822	F01 560	9382
620 13	RENOVATIONS	2	FRONTGATE HOLDINGS LLC 126 SALEM AVE WEST DEPTFORD, NJ 219 RICE AVE	08086 00000	0 7700 7700	02	10 01	1283	4325	F01 275	4600
628 2	POOL HOUSE	2	VOLKWINE, MICHELLE 102 HAMPSHIRE DR DEPTFORD, NJ 102 HAMPSHIRE DR	08096 00000	0 26800 26800	02	10 01	4467	15058	F01 956	16014
655 12	ADDITION	2	CASALETTO, LAURA A & RICHARD P 122 WOODVALE LN WENONAH, NJ 122 WOODVALE LN	08090 00000	0 29000 29000	01	11 01	2417	8148	F01 517	8665
666 9	ING POOL	2	MUNIZ, ALFRED NIEVES 127 BRANCHWOOD DR DEPTFORD, NJ 127 BRANCHWOOD DR	08096 00000	0 20000 20000	02	10 01	3333	11236	F01 713	11949

Block No. Lot No. Qualification Account No.	Land Dimensions Building Description Additional Lots Acreage	Prop. Class	Owner's Name Address City State Property Location	Billing Code Zip Code	Land Improvements Exemption Net Total	# M	Compl. Mo. Day	Prorated Assessment	Total Real Property Tax	Special Tax	Net Amount of Tax
1.10 32	DECK	2	MOORE, HOLLY R ROEDEL & WILLIAM J J 203 HERITAGE WAY DEPTFORD, NJ 203 HERITAGE WAY	00000 08096	0 1100 1100	12	12 01	1100	3784	F01 244	4028
1.10 52	DIRECT VENT FP	2	BIDEY, JOHN J & LISA 243 HERITAGE WAY DEPTFORD, NJ 243 HERITAGE WAY	00000 08096	0 3000 3000	08	04 01	2000	6880	F01 444	7324
1.10 89	NEW SFD	2	OLIVIERI, ALICIA A & MICHAEL P 370 JUNE BERRY WAY DEPTFORD, NJ 370 JUNE BERRY WAY	00000 08096	0 216600 216600	09	03 01	162450	558828	F01 36064	594892
1.10 91	NEW SFD	2	CANTWELL, JOSEPH JOHN 374 JUNE BERRY WAY DEPTFORD, NJ 374 JUNE BERRY WAY	00000 08096	0 191800 191800	12	12 01	191800	659792	F01 42580	702372
1.10 103	NEW SFD	2	KINGSLEY, ELAINE TOMASHUNAS 506 ORANGEWOOD DR DEPTFORD, NJ 506 ORANGEWOOD DR	00000 08096	0 241000 241000	11	01 01	220917	759954	F01 49044	808998
1.10 104	NEW SFD	2	FREEMAN, DENEEN E 508 ORANGEWOOD DR DEPTFORD, NJ 508 ORANGEWOOD DR	00000 08096	0 238300 238300	11	01 01	218442	751440	F01 48494	799934
1.10 105	NEW SFD	2	SHIVELY, LISA & WEITZNER, BRUCE M 510 ORANGEWOOD DR DEPTFORD, NJ 510 ORANGEWOOD DR	00000 08096	0 239100 239100	12	12 01	239100	822504	F01 53080	875584
1.10 106	NEW SFD	2	ALICEA, MERCEDES & ROCHELLE CAESAR 406 PAPRIKA CT DEPTFORD, NJ 406 PAPRIKA CT	00000 08096	0 243400 243400	11	01 01	223117	767522	F01 49532	817054
1.10 107	DECK	2	BARTOLOMEO, ALFRED JR & KIMBERLY A 404 PAPRIKA CT DEPTFORD, NJ 404 PAPRIKA CT	00000 08096	0 1000 1000	03	09 01	250	860	F01 56	916
1.10 108	DECK	2	HERSHMAN, JAMES R JR & SCHRIVER, PA 402 PAPRIKA CT DEPTFORD, NJ 402 PAPRIKA CT	00000 08096	0 1200 1200	04	08 01	400	1376	F01 89	1465
1.10 109	DECK	2	PAVONI, CAROL A & JOSEPH A 400 PAPRIKA CT DEPTFORD, NJ 400 PAPRIKA CT	00000 08096	0 1000 1000	05	07 01	417	1434	F01 93	1527
1.10 111	NEW SFD	2	WOLANSKY, WALTER MICHAEL 397 JUNE BERRY WAY DEPTFORD, NJ 397 JUNE BERRY WAY	00000 08096	0 206900 206900	12	12 01	206900	711736	F01 45932	757668
1.19 5	EXEMPT TO RATAB	2	WELLS, MICHAEL & PATRICIA 709 WEATHERBY DR DEPTFORD, NJ 709 WEATHERBY DR	00000 08096	44600 238500 283100	12	12 21	283100	973864	F01 62848	1036712
1.20 3	NEW SFD	2	CHINCHILLO, JEFFREY J & MARGARET D 505 ORANGEWOOD DR DEPTFORD, NJ 505 ORANGEWOOD DR	00000 08096	0 221400 221400	10	02 01	184500	634680	F01 40959	675639

Block No. Lot No. Qualification Account No.	Land Dimensions Building Description Additional Lots Acreage	Prop. Class	Owner's Name Address City State Property Location	Billing Code Zip Code	Land Improvements Exemption Net Total	# M	Compl. Mo. Day	Prorated Assessment	Total Real Property Tax	Special Tax	Net Amount of Tax
5.04 23	RENOVATIONS	2	KAUR, PARAMJIT & SINGH, HARVINDER 3 GONDOLA CIR DEPTFORD, NJ 3 GONDOLA CIR	00000 08096	0 5900 5900	09	03 01	4425	15222	F01 982	16204
5.05 16	ROOF OVER DECK	2	BAILEY, LAUREN & THOMAS 139 AERIAL DR DEPTFORD, NJ 139 AERIAL DR	00000 08096	0 2600 2600	06	06 01	1300	4472	F01 289	4761
5.06 28	FRONT PORCH	2	WOODSIDE, SCOTT R & DEANGELO, MARIA 9 SKYHOOK CIR DEPTFORD, NJ 9 SKYHOOK CIR	00000 08096	0 4000 4000	07	05 01	2333	8026	F01 518	8544
5.07 30	DECK	2	BOCCUTI, FELICIA M 108 LANDING DR DEPTFORD, NJ 108 LANDING DR	00000 08096	0 1400 1400	12	12 01	1400	4816	F01 311	5127
5.26 19	SCREENED PORCH	2	MAYO, JONATHAN & MINEO, ROSARIA 152 NATHAN HALE DR DEPTFORD, NJ 152 NATHAN HALE DR	00000 08096	0 1700 1700	12	12 01	1700	5848	F01 377	6225
5.37 10	FINISHED BSMT	2	CAREY, SEAN M 116 RITTENHOUSE DR DEPTFORD, NJ 116 RITTENHOUSE DR	00000 08096	0 11200 11200	11	01 01	10267	35318	F01 2279	37597
5.42 27	FINISHED BSMT	2	GILL, AMANDEEP KAUR & GURPAWANDEEP 170 CHANCELLOR DR DEPTFORD, NJ 170 CHANCELLOR DR	00000 08096	0 14500 14500	09	03 01	10875	37410	F01 2414	39824
5.44 3 C0425	DECK EXPANSION	2	FLORIO, BRENDA & THOMAS J III 425 DOGWOOD DR DEPTFORD, NJ 425 DOGWOOD DR	00000 08096	0 1500 1500	08	04 01	1000	3440	F01 222	3662
5.44 3 C0443	DECK	2	HUMINSKI, KELLY A & MATTHEW R 443 DOGWOOD DR DEPTFORD, NJ 443 DOGWOOD DR	00000 08096	0 1500 1500	11	01 01	1375	4730	F01 305	5035
5.44 3 C0620	DECK	2	AYALA, CRISTINA M 620 SWEETGUM LN DEPTFORD, NJ 620 SWEETGUM LN	00000 08096	0 1400 1400	05	07 01	583	2006	F01 129	2135
10 1	POLE BARN	2	NEILIO, EDWARD J & KATHY A 100 ANDALORO WAY WESTVILLE, NJ 100 ANDALORO WAY	00000 08093	0 14900 14900	08	04 01	9933	34170	F01 2205	36375
10 4	RENOVATIONS	2	DAN COTTO LLC 63 DIAMOND AVE PINE HILL, NJ 114 ANDALORO WAY	08021	0 18100 18100	03	09 01	4525	15566	F01 1005	16571
12 8	SHED	2	EVANS, STEVE E & KATHLEEN A 7 CLIFFORD AVE WESTVILLE, NJ 7 CLIFFORD AVE	00000 08093	0 2600 2600	05	07 01	1083	3726	F01 240	3966
12 20	DECK	2	BEGUM, RAHILA & HOSSAIN, AHMED 21 CLIFFORD AVE WESTVILLE, NJ 21 CLIFFORD AVE	00000 08093	0 1300 1300	12	12 01	1300	4472	F01 289	4761

Block No. Lot No. Qualification Account No.	Land Dimensions Building Description Additional Lots Acreage	Prop. Class	Owner's Name Address City State Property Location	Billing Code Zip Code	Land Improvements Exemption Net Total	# M	Compl. Mo. Day	Prorated Assessment	Total Real Property Tax	Special Tax	Net Amount of Tax
14 6	NEW SFD	2	RICHARDSON, KRISTIN & TYLER 17 HOUSTON AVE WESTVILLE, NJ 17 HOUSTON AVE	08093	0 204900 204900	07	05 01	119525	411166	F01 26535	437701
14 6.01	NEW SFD	2	FLACK, BEAU 11 HOUSTON AVE DEPTFORD, NJ 15 HOUSTON AVE	08096	0 258700 258700	08	04 01	172467	593286	F01 38288	631574
24 5	ADDITION	2	SOSA, ASHLEY & SAUL 30 MURPHY AVE WESTVILLE, NJ 30 MURPHY AVE	00000 08093	0 78800 78800	11	01 01	72233	248482	F01 16036	264518
26 14	ADDITION	2	YILMAZ, AGABEY 111 COBBLESTONE LN WESTVILLE, NJ 111 COBBLESTONE LN	00000 08093	0 21100 21100	07	05 01	12308	42340	F01 2732	45072
26 19	BSMT BATH	2	KEHLER, KARLY & STUHR, STEPHEN A 70 MOORE AVE WESTVILLE, NJ 70 MOORE AVE	00000 08093	0 7200 7200	10	02 01	6000	20640	F01 1332	21972
35 5	ADDITION	2	KONSTANTY, JOSEPH P JR 716 TACOMA BLVD WESTVILLE, NJ 716 TACOMA BLVD	08093	0 70300 70300	08	04 01	46867	161222	F01 10404	171626
36 1	KITCHEN RENO	2	GRABOYES, DEAN ALLAN 168 PEACH ST WESTVILLE, NJ 168 PEACH ST	00000 08093	0 9900 9900	11	01 01	9075	31218	F01 2015	33233
36 3	RENOVATIONS	2	FROM THE HIP INVESTMENTS LLC 761 CARTERET AVE DEPTFORD, NJ 761 CARTERET AVE	08093	0 34600 34600	03	09 01	8650	29756	F01 1920	31676
40 12	POLE BARN	2	HOOPES, NICOLE & WILLIAM K 145 PEACH ST WESTVILLE, NJ 145 PEACH ST	00000 08093	0 8600 8600	12	12 01	8600	29584	F01 1909	31493
40 14	DORMER ADDITION	2	MCDERMOTT, JOSEPH J 470 PARK AVE WESTVILLE, NJ 470 PARK AVE	08093	0 27600 27600	09	03 01	20700	71208	F01 4595	75803
46 24	ADDITION	2	KALUHIOKALANI, MICHAEL P 221 WINDSOR LN WESTVILLE, NJ 221 WINDSOR LN	00000 08093	0 35500 35500	12	12 01	35500	122120	F01 7881	130001
53 8	POLE BARN	2	HARRINGTON, KAREN LEE 135 FLORENCE AVE DEPTFORD, NJ 135 FLORENCE AVE	00000 08093	0 10100 10100	07	05 01	5892	20268	F01 1308	21576
70 6	RENOVATIONS	2	16 FISHER AVENUE LLC 1419 SOUTH 2ND ST PHILADELPHIA, PA 16 FISHER AVE	19147	0 16000 16000	06	06 01	8000	27520	F01 1776	29296
73 25	NEW SFD	2	PEACH ST ENTERPRISE II INC 1 EVES DR EVESHAM, NJ 86 PEACH ST	08053	28000 224700 252700	04	08 01	84233	289762	F01 18700	308462



Block No. Lot No. Qualification Account No.	Land Dimensions Building Description Additional Lots Acreage	Prop. Class	Owner's Name Address City State Property Location	Billing Code Zip Code	Land Improvements Exemption Net Total	# M	Compl. Mo. Day	Prorated Assessment	Total Real Property Tax	Special Tax	Net Amount of Tax
75 5	ADD BATH TO LAU	2	BEHR, CAITLIN & JOSHUA A 8 EQUITATION WAY SEWELL, NJ 35 MAGNOLIA ST	00000 08080	0 1900 1900	05	07 01	792	2724	F01 176	2900
75 11	ADDITION/RENO 21	2	HECKLER, KEVIN JR 46 CLINTON ST WESTVILLE, NJ 46 CLINTON ST	08093	0 125200 125200	08	04 01	83467	287126	F01 18530	305656
75 14	NEW SFD	2	BONACCI, ANDREW J & SCANTZOS, ELENA 38 CLINTON ST WESTVILLE, NJ 38 CLINTON ST	08093	0 207200 207200	03	09 01	51800	178192	F01 11500	189692
76 12	ADDITION/RENO	2	WRIGHT, TIA 80 FISHER AVE WESTVILLE, NJ 80 FISHER AVE	00000 08093	0 126200 126200	10	02 01	105167	361774	F01 23347	385121
76 14.01	MEW SFD	2	PEACH STREET ENTERPRISES II INC 532 OLD MARLTON PK W 335 MARLTON, NJ 56 FISHER AVE	08053	0 231200 231200	04	08 01	77067	265110	F01 17109	282219
82.07 18	EXEMPT TO RATAB	2	LUDENA, MIMY EST OF 95 KNOLLWOOD DR DEPTFORD, NJ 95 KNOLLWOOD DR	00000 08096	37100 134800 171900	11	01 07	157575	542058	F01 34982	577040
83 16	FINISHED BSMT	2	LOOMIS, MARK & NICOLE P 118 COPPERFIELD DR DEPTFORD, NJ 118 COPPERFIELD DR	00000 08096	0 17000 17000	08	04 01	11333	38986	F01 2516	41502
84 6	RENOVATIONS	2	WELCH, ANDREW & DAVID 766 HIGHLAND AVE DEPTFORD, NJ 766 HIGHLAND AVE	08096	0 24600 24600	08	04 01	16400	56416	F01 3641	60057
95 12	NEW SFD 11	2	QUARANTA, DIANE & JOHN JENNA TRUSTE 870 NEW JERSEY AVE DEPTFORD, NJ 870 NEW JERSEY AVE	00000 08096	0 198400 198400	12	12 01	198400	682496	F01 44045	726541
100 23	RENOVATIONS	2	TURNER, DANIELLE T & MICHAEL A 857 NEW JERSEY AVE DEPTFORD, NJ 857 NEW JERSEY AVE	08096	0 24400 24400	07	05 01	14233	48962	F01 3160	52122
102 7	RENOVATIONS	2	NAVARRO, DANIEL F TREJOS 908 MARYLAND AVE DEPTFORD, NJ 908 MARYLAND AVE	00000 08096	0 18200 18200	08	04 01	12133	41738	F01 2694	44432
103 20	DECK	2	LEACH, JOHN M & MARGARET M 849 VIRGINIA AVE DEPTFORD, NJ 849 VIRGINIA AVE	00000 08096	0 2000 2000	04	08 01	667	2294	F01 148	2442
146 2.02	ADDITION	2	WEBB, KATHRYN & TRAVIS 730 WILLS AVE DEPTFORD, NJ 730 WILLS AVE	00000 08096	0 37100 37100	12	12 01	37100	127624	F01 8236	135860
161 10	AG CONVERSION	2	CERRATO, PATRICIA M ANTONE 223 WILLIAMS AVE DEPTFORD, NJ 223 WILLIAMS AVE	08096	0 14600 14600	03	09 01	3650	12556	F01 810	13366

Block No. Lot No. Qualification Account No.	Land Dimensions Building Description Additional Lots Acreage	Prop. Class	Owner's Name Address City State Property Location	Billing Code Zip Code	Land Improvements Exemption Net Total	# M	Compl. Mo. Day	Prorated Assessment	Total Real Property Tax	Special Tax	Net Amount of Tax
170 5	ADDITION	2	PLUM, GEORGE L & WALKER, LAUREN N 109 WALKER AVE DEPTFORD, NJ 109 WALKER AVE	08096	0 65200 65200	08	04 01	43467	149526	F01 9650	159176
175 11	BASEMENT FINISH	2	MURPHY, ANDREW 59 WALKER AVE DEPTFORD, NJ 59 WALKER AVE	00000 08096	0 16100 16100	03	09 01	4025	13846	F01 894	14740
184 5	ADDITION	2	JIMINEZ, ROSA & LOPEZ, RONY FELIX 12 LEWIS AVE DEPTFORD, NJ 12 LEWIS AVE	00000 08096	0 62800 62800	08	04 01	41867	144022	F01 9294	153316
190 5	SEMI ING POOL	2	GRABBE, JOHN & JENNIFER 216 EVELYN DR DEPTFORD, NJ 216 EVELYN DR	00000 08096	0 6000 6000	06	06 01	3000	10320	F01 666	10986
191 4	NEW BATH	2	WOHR, CAROL L & DAVID 1070 BYRD DR DEPTFORD, NJ 1070 BYRD DR	00000 08096	0 5200 5200	06	06 01	2600	8944	F01 577	9521
191 5.02	NEW SFD	2	MCCLOSKEY, NICOLE 257 SOMERSET AVE DEPTFORD, NJ 305 ELI PL	08096	0 206300 206300	12	12 01	206300	709672	F01 45799	755471
191 5.03	NEW SFD	2	MCCLOSKEY, STEPHEN 301 ELI PL DEPTFORD, NJ 301 ELI PL	08096	0 206300 206300	12	12 01	206300	709672	F01 45799	755471
192 4	ING POOL	2	OLLEK, JOHN 1154 BYRD DR DEPTFORD, NJ 1154 BYRD DR	00000 08096	0 14800 14800	11	01 01	13567	46670	F01 3012	49682
193 5	PORCH	2	JACOBS, WILLIAM J & CHRISTINA M 1174 LINDBERG DR DEPTFORD, NJ 1174 LINDBERG DR	08096	0 1100 1100	08	04 01	733	2522	F01 163	2685
194 4	NEW SFD	2	BECKER, DANIELLE & GUERRA, ROBINSON 190 CHANCELLOR DR DEPTFORD, NJ 1000 LINDBERG DR	08096	0 182600 182600	06	06 01	91300	314072	F01 20269	334341
194 18	KITCHEN RENO	2	STREET DALY, CHRISTINE 1026 LINDBERG DR DEPTFORD, NJ 1026 LINDBERG DR	00000 08096	0 7300 7300	08	04 01	4867	16742	F01 1080	17822
195 3	KITCHEN RENO	2	JENSEN, JOHN 1039 LINDBERG DR DEPTFORD, NJ 1039 LINDBERG DR	08096	0 7500 7500	12	12 01	7500	25800	F01 1665	27465
195 18	2ND FLR ADDITIO	2	TEASDALE, KRISTEN & MICHAEL 1090 BENNETT DR DEPTFORD, NJ 1090 BENNETT DR	00000 08096	0 49400 49400	04	08 01	16467	56646	F01 3656	60302
205 12.01	ING POOL	2	GROUX, JILLIAN & MATTHEW 1812 ALMONESSON RD DEPTFORD, NJ 1812 ALMONESSON RD	00000 08096	0 20900 20900	06	06 01	10450	35948	F01 2320	38268

Block No. Lot No. Qualification Account No.	Land Dimensions Building Description Additional Lots Acreage	Prop. Class	Owner's Name Address City State Property Location	Billing Code Zip Code	Land Improvements Exemption Net Total	# M	Compl. Mo. Day	Prorated Assessment	Total Real Property Tax	Special Tax	Net Amount of Tax
205 27	ADDITION	2	REINERS, PATRICIA H 1630 ETHEL AVE DEPTFORD, NJ 1630 ETHEL AVE	08096	0 34800 34800	04	08 01	11600	39904	F01 2575	42479
230 1	ADD A/C	2	WHITE, ANN CAROL & KEVIN P 14115 GOOD INTENT RD DEPTFORD, NJ 1607 KINDLE AVE	08096	0 1900 1900	12	12 01	1900	6536	F01 422	6958
232 11	RENOVATIONS	2	BENABE, YASMIN & CORTEZ, JESUS 1634 COOPER ST DEPTFORD, NJ 1634 COOPER ST	08096	0 57300 57300	07	05 01	33425	114982	F01 7420	122402
233.01 52.01	DECK	2	JENTSCH, AMANDA & JOSEPH 154 FAMILY LN DEPTFORD, NJ 456 WARWICK RD	00000 08096	0 3200 3200	12	12 01	3200	11008	F01 710	11718
250 11	RENOVATIONS	2	RAYMOND, TERRENCE & REYES, KATHRYNA 1901 BELLEMORE AVE DEPTFORD, NJ 1901 BELLEMORE AVE	00000 08096	0 15400 15400	07	05 01	8983	30902	F01 1994	32896
250.01 1	SUNROOM	2	SOTTILE, EDMUND JR & PATRICIA 202 SUMMIT AVE DEPTFORD, NJ 202 SUMMIT AVE	00000 08096	0 3500 3500	09	03 01	2625	9030	F01 583	9613
250.01 15	NEW BATH/RENOS	2	TSCHANZ, BARBARA DIAMOND & WILLIAM 144 GAY ST PHILADELPHIA, PA 210 SUMMIT AVE	19128	0 19100 19100	12	12 01	19100	65704	F01 4240	69944
260 4	SUNROOM	2	DAVIS, MICHAEL R & DOREEN J 1825 ALMONESSON RD DEPTFORD, NJ 1825 ALMONESSON RD	00000 08096	0 6300 6300	07	05 01	3675	12642	F01 816	13458
263 10	NEW SFD	2	MCCARTY, BRIAN 22 N LECATO AVE AUDUBON, NJ 1924 ROSEMORE AVE	00000 08106	0 218000 218000	03	09 01	54500	187480	F01 12099	199579
272 4	ADDITION/RENO	2	DEERY, JAMES III & FLINT, LORI 1478 HURFFVILLE RD DEPTFORD, NJ 1478 HURFFVILLE RD	00000 08096	0 77000 77000	08	04 01	51333	176586	F01 11396	187982
284 8	NEW GAS STATION	4A	MULTANI, SATWINDER S 1496 HURFFVILLE RD DEPTFORD, NJ 1496 HURFFVILLE RD	00000 08096	0 267900 267900	12	12 01	267900	921576	F01 59474	981050
284 10	DECK	2	MULTANI, SATWINDER 1200 LAUREL OAK RD VOORHEES, NJ 1924 GOOD INTENT RD	08043	0 2500 2500	12	12 01	2500	8600	F01 555	9155
285 7	DECK	2	ALLEN, ZACHARY & POZNEK, RACHAEL 1832 GOOD INTENT RD DEPTFORD, NJ 1832 GOOD INTENT RD	00000 08096	0 1900 1900	10	02 01	1583	5446	F01 351	5797
290 6	FINISHED BSMT W	2	CORDON, MARVIN E 2013 GOOD INTENT RD DEPTFORD, NJ 2013 GOOD INTENT RD	00000 08096	0 11800 11800	05	07 01	4917	16914	F01 1092	18006

Block No. Lot No. Qualification Account No.	Land Dimensions Building Description Additional Lots Acreage	Prop. Class	Owner's Name Address City State Property Location	Billing Code Zip Code	Land Improvements Exemption Net Total	# M	Compl. Mo. Day	Prorated Assessment	Total Real Property Tax	Special Tax	Net Amount of Tax
291 20	RENOVATIONS	2	BOARDWALK CAPITAL GROUP LLC 645 S MILL RD STE 2 ABSECON, NJ 1515 HURFFVILLE RD	00000 08201	0 37700 37700	12	12 01	37700	129688	F01 8369	138057
295 12	FINISHED BSMT W	2	CORDON, MARVIN E 516 ORCHARD WAY SILVER SPRING, MD 1823 NORMANDY AVE	20904	0 22100 22100	11	01 01	20258	69688	F01 4497	74185
312 24	NEW SFD	2	HUNTER, SUSAN L 431 FERN AVE DEPTFORD, NJ 431 FERN AVE	08096	0 186500 186500	11	01 01	170958	588096	F01 37953	626049
318 9	DECK	2	ROGERS, CHARLENE 622 OAK AVE DEPTFORD, NJ 622 OAK AVE	00000 08096	0 1500 1500	12	12 01	1500	5160	F01 333	5493
318 16	NEW DECK	2	BOTTIGLIERI, RALPH J JR 606 OAK AVE DEPTFORD, NJ 606 OAK AVE	00000 08096	0 1600 1600	06	06 01	800	2752	F01 178	2930
319 6	NEW SFD	2	COHO, HUNTER 4 BLUE RIDGE BLVD NEWARK, DE 510 WASHINGTON AVE	19702	0 200500 200500	12	12 01	200500	689720	F01 44511	734231
319 9	EXEMPT TO RATAB	2	DITKO, JORDAN LYNN & RUSSELL, KAYLA 520 WASHINGTON AVE DEPTFORD, NJ 520 WASHINGTON AVE	00000 08096	40600 148900 189500	06	06 27	94750	325940	F01 21035	346975
331 5	RENOVATIONS	2	FALL REFI 2023 LLC 1820 SWARTHMORE AVE #1513 LAKEWOOD, NJ 2601 GOOD INTENT RD	00000 08701	0 29200 29200	03	09 01	7300	25112	F01 1621	26733
333 18	EXEMPT TO RATAB	2	SCHULTZ, ABIGAIL & TRUMBETTE, OLIVI 621 FOURTH AVE DEPTFORD, NJ 621 FOURTH AVE	08096	34200 77600 111800	12	12 31	111800	384592	F01 24820	409412
351 1.04	NEW SFD	2	RENAUD, NEVIN L 400 BAYER AVE DEPTFORD, NJ 405 BAYER AVE	08096	34200 257100 291300	10	02 21	242750	835060	F01 53891	888951
354 7	DECK	2	SANDORA, TAMMY 661 OAK AVE DEPTFORD, NJ 661 OAK AVE	00000 08096	0 800 800	11	01 01	733	2522	F01 163	2685
359 20	KITCHEN RENO	2	AUSTIN, ALLYSHA & FITZGERALD, WALTER 766 VALLEY GREEN AVE DEPTFORD, NJ 766 VALLEY GREEN AVE	00000 08096	0 3400 3400	05	07 01	1417	4874	F01 315	5189
360 1.02	POLE BARN	2	TOSSINI, SUZANNE & FRANCESCO J 2503 COUNTY HOUSE RD DEPTFORD, NJ 2503 COUNTY HOUSE RD	00000 08096	0 14700 14700	12	12 01	14700	50568	F01 3263	53831
369 8	KITCHEN RENO 9	2	SOTO, MICHELLE 821 CHERRY AVE DEPTFORD, NJ 821 CHERRY AVE	08096	0 8300 8300	08	04 01	5533	19034	F01 1228	20262

Block No. Lot No. Qualification Account No.	Land Dimensions Building Description Additional Lots Acreage	Prop. Class	Owner's Name Address City State Property Location	Billing Code Zip Code	Land Improvements Exemption Net Total	# M	Compl. Mo. Day	Prorated Assessment	Total Real Property Tax	Special Tax	Net Amount of Tax
370 4	POLE BARN	2	REESE, JAMIE LEE 807 INDIAN TRAIL AVE DEPTFORD TWP, NJ 807 INDIAN TRAIL AVE	08096	0 6500 6500	12	12 01	6500	22360	F01 1443	23803
370 11	FINISHED BSMT	2	BERRY, NANCY 828 CHERRY AVE DEPTFORD, NJ 828 CHERRY AVE	08096	0 8700 8700	07	05 01	5075	17458	F01 1127	18585
371 2	POLE BARN	2	GIBSON, BRIAN K 806 INDIAN TRAIL AVE DEPTFORD, NJ 806 INDIAN TRAIL AVE	00000 08096	0 5700 5700	03	09 01	1425	4902	F01 316	5218
381 4	FINISHED ATTIC	2	STEEN, THOMAS JR 135 BETSY ROSS WAY DEPTFORD, NJ 847 SUNRISE AVE	08096	0 13900 13900	09	03 01	10425	35862	F01 2314	38176
385.01 1	ING POOL	2	JULIAN, HARRY R & KATILYN E 624 SCHAEFFER AVE DEPTFORD, NJ 624 SCHAEFFER AVE	08096	0 21700 21700	05	07 01	9042	31104	F01 2007	33111
386.04 17	ROOF OVER PATIO	2	BLANDEN, LARRY D & NATALIE 14 LAVENDER DR SEWELL, NJ 14 LAVENDER DR	00000 08080	0 8200 8200	05	07 01	3417	11754	F01 759	12513
386.05 5	FINISHED BSMT	2	DEVAULT, JEFFREY M & SAYLES, HERBER 9 DAHLIA RD SEWELL, NJ 9 DAHLIA RD	00000 08080	0 29100 29100	03	09 01	7275	25026	F01 1615	26641
386.06 13	ROOF OVER DECK	2	MARCHIANO, VICTOR & RACHEL 11 JASMINE WAY SEWELL, NJ 11 JASMINE WAY	00000 08080	0 7700 7700	07	05 01	4492	15452	F01 997	16449
386.07 35	FINISHED BSMT	2	BAGUIA, RODRIGO III & JUNETTE 36 LAVENDER DR SEWELL, NJ 36 LAVENDER DR	00000 08080	0 12000 12000	12	12 01	12000	41280	F01 2664	43944
386.08 1	FINISHED BSMT	2	SANBUENAVENTURA, FERNINAND & LOURDE 111 ZINNIA WAY SEWELL, NJ 111 ZINNIA WAY	08080	0 21600 21600	12	12 01	21600	74304	F01 4795	79099
386.10 2	DECK	2	CALTAGIRONE, KRISTEN LYNN & STACY L 2 LAVENDER DR SEWELL, NJ 2 LAVENDER DR	00000 08080	0 1400 1400	12	12 01	1400	4816	F01 311	5127
387.01 20	ING POOL	2	MENNA, TROY & TILLMAN, ALAN 1893 SOUTH SIDE AVE DEPTFORD, NJ 1893 SOUTH SIDE AVE	00000 08096	0 14200 14200	08	04 01	9467	32566	F01 2102	34668
391 1.03	DECK	2	CHALGINOW, LARISSA & WILLIAM 10 VIOLET CT DEPTFORD, NJ 10 VIOLET CT	00000 08096	0 1500 1500	12	12 01	1500	5160	F01 333	5493
395 3.01	NEW SFD	2	ARCR HOME BUILDERS LLC 2001 COLLEGE DR STE 19 CLEMENTON, NJ 41 FLEMING AVE	00000 08021	0 229600 229600	04	08 01	76533	263274	F01 16990	280264

Block No. Lot No. Qualification Account No.	Land Dimensions Building Description Additional Lots Acreage	Prop. Class	Owner's Name Address City State Property Location	Billing Code Zip Code	Land Improvements Exemption Net Total	# M	Compl. Mo. Day	Prorated Assessment	Total Real Property Tax	Special Tax	Net Amount of Tax
395 3.02	NEW SFD	2	ARCR HOME BUILDERS LLC 2001 COLLEGE DR STE 19 CLEMENTON, NJ 45 FLEMING AVE	00000 08021	0 229600 229600	04	08 01	76533	263274	F01 16990	280264
397.04 24	FRONT PORCH	2	HIGGINBOTHAM, MARK & VANESSA C 111 REDTAIL HAWK CIR SEWELL, NJ 111 REDTAIL HAWK CIR	00000 08080	0 3400 3400	12	12 01	3400	11696	F01 755	12451
398.05 10	ROOF OVER DECK	2	SHAKESPEARE, BRIAN P & NICHELE L 110 MEADOWRUE LN WENONAH, NJ 110 MEADOWRUE LN	00000 08090	0 9500 9500	12	12 01	9500	32680	F01 2109	34789
399.06 7	RENOVATIONS	2	ISLAM, TAWFIQUL 223 TALL PINES DR SEWELL, NJ 223 TALL PINES DR	00000 08080	0 28000 28000	12	12 01	28000	96320	F01 6216	102536
399.07 4	ADDITION	2	KELLY, STACY & TEDDY 223 RAMBLEWOOD DR SEWELL, NJ 223 RAMBLEWOOD DR	08080	0 19300 19300	11	01 01	17692	60860	F01 3928	64788
399.09 4	ADDITION	2	VARALLO, TAMMI & WILLIS, TIMOTHY 115 4TH AVE BROOKLAWN, NJ 238 TAVISTOCK LN	00000 08030	0 90200 90200	12	12 01	90200	310288	F01 20024	330312
399.11 43	DECK	2	TAYLOR, ANN MARIE 109 CANOPY LN SEWELL, NJ 109 CANOPY LN	08080	0 600 600	12	12 01	600	2064	F01 133	2197
401 5.01	NEW SFD	2	KARADAVUT, SINAN 1049 ARBUTUS AVE WENONAH, NJ 1049 ARBUTUS AVE	00000 08090	0 222300 222300	05	07 01	92625	318630	F01 20563	339193
401 5.02	NEW SFD	2	KUSCU, BATUHAN 1057 ARBUTUS AVE WENONAH, NJ 1057 ARBUTUS AVE	00000 08090	0 224400 224400	04	08 01	74800	257312	F01 16606	273918
401 6	ADDITION	2	WOERNER, DONNA L 116 BOCK AVE WENONAH, NJ 116 BOCK AVE	00000 08090	0 22700 22700	03	09 01	5675	19522	F01 1260	20782
401 7	RENOVATIONS	2	CLOUD 9 HOMES LLC 101 ENLOW ST PENNSVILLE, NJ 118 BOCK AVE	00000 08070	0 54800 54800	07	05 01	31967	109966	F01 7097	117063
401 8.01	DECK	2	DANG, KHOI & NGUYEN, PHUONGHANH 102 FAIRMOUNT ST WENONAH, NJ 102 FAIRMOUNT ST	08090	0 6000 6000	12	12 01	6000	20640	F01 1332	21972
401 8.02	NEW SFD	2	MICCHELLI, PATRICK 100 FAIRMOUNT ST WENONAH, NJ 100 FAIRMOUNT ST	08090	38200 228300 266500	11	01 01	244292	840364	F01 54233	894597
401 8.02	DECK	2	MICCHELLI, PATRICK 100 FAIRMOUNT ST WENONAH, NJ 100 FAIRMOUNT ST	08090	0 2000 2000	06	06 01	1000	3440	F01 222	3662

Block No. Lot No. Qualification Account No.	Land Dimensions Building Description Additional Lots Acreage	Prop. Class	Owner's Name Address City State Property Location	Billing Code Zip Code	Land Improvements Exemption Net Total	# M	Compl. Mo. Day	Prorated Assessment	Total Real Property Tax	Special Tax	Net Amount of Tax
407.03 10	ROOF OVER PATIO	2	ANDREANO, MICHELE A 209 HAWKINS LN WENONAH, NJ 209 HAWKINS LN	08090	0 6600 6600	05	07 01	2750	9460	F01 611	10071
407.05 8	DECK	2	IBARRA, BRENDA & VARGAS, BENEDICT A 315 SPRUCE RD WENONAH, NJ 315 SPRUCE RD	08090	0 2800 2800	05	07 01	1167	4014	F01 259	4273
407.06 1	DECK	2	RUPLE, AMANDA D & ERIC M 950 BOUNDARY RD WENONAH, NJ 950 BOUNDARY RD	08090	0 4700 4700	12	12 01	4700	16168	F01 1043	17211
407.06 5	DECK	2	PAGE, JASON W 209 HOLLY COURT WENONAH, NJ 209 HOLLY CT	08090	0 5000 5000	12	12 01	5000	17200	F01 1110	18310
407.06 21	NEW BATH	2	WASHART, FRANCIS 304 COLONIAL AVE WENONAH, NJ 903 CATTELL RD	08090	0 5700 5700	03	09 01	1425	4902	F01 316	5218
409 3	DECK	2	MUNOZ, JAVIER & SUSAN D NOBLE 859 TANYARD RD DEPTFORD, NJ 859 TANYARD RD	00000 08096	0 1700 1700	12	12 01	1700	5848	F01 377	6225
409 25	INTERIOR RENOV 26	2	KERSEY, WAYNE W SR 855 TANYARD RD DEPTFORD, NJ 855 TANYARD RD	08096	0 22200 22200	06	06 01	11100	38184	F01 2464	40648
410 4	CARPORT	2	MORALES, LUIS H & MARIE E TRUSTEES 870 TANYARD RD DEPTFORD, NJ 870 TANYARD RD	00000 08096	0 3300 3300	12	12 01	3300	11352	F01 733	12085
410 6	NEW SFD	2	CUSTOM CUTS CONSTRUCTION LLC 1 SLATE COURT SICKLERVILLE, NJ 740 ORCHARD LN	08081	0 232600 232600	07	05 01	135683	466750	F01 30122	496872
411 1	DECK	2	HAWK, STEVEN 614 SAMMLER ST WENONAH, NJ 614 SAMMLER ST	08090	0 600 600	07	05 01	350	1204	F01 78	1282
412 4	INT RENOVATIONS	2	FLYNN, FATMA & JOHN D 411 MAIN ST COLUMBUS, NJ 614 URIAN AVE	08022	0 26200 26200	05	07 01	10917	37554	F01 2424	39978
417 9	ING POOL	2	MONTALVO, SONIA LIZ 65 BLACKWOOD BARNSBORO RD SEWELL, NJ 65 BLACKWOOD BARNSBORO	00000 08080	0 10700 10700	11	01 01	9808	33740	F01 2177	35917
422 5	ING POOL	2	LAMBORNE, DAVID G & DONNA M 1553 TANYARD RD SEWELL, NJ 1553 TANYARD RD	08080	0 15800 15800	05	07 01	6583	22646	F01 1461	24107
427 5	AG CONVERSION	2	ELSESSER, CANDICE 708 POPLAR AVE WENONAH, NJ 708 POPLAR AVE	00000 08090	0 7800 7800	11	01 01	7150	24596	F01 1587	26183



Block No. Lot No. Qualification Account No.	Land Dimensions Building Description Additional Lots Acreage	Prop. Class	Owner's Name Address City State Property Location	Billing Code Zip Code	Land Improvements Exemption Net Total	# M	Compl. Mo. Day	Prorated Assessment	Total Real Property Tax	Special Tax	Net Amount of Tax
431 1	MODULAR GARAGE	2	DAVIS, ELAINE 76 MELROSE AVE ORMOND BEACH, FL 757 RIDGE DR	00000 32174	0 8400 8400	11	01 01	7700	26488	F01 1709	28197
448 24	KITCHEN RENO	2	KLIMCZAK, THOMAS 1120 DELSEA DR WESTVILLE, NJ 1120 DELSEA DR	00000 08093	0 10100 10100	12	12 01	10100	34744	F01 2242	36986
449 4	ADD A/C	2	BORTON, NORMAN O & SUSANNE 717 TACOMA BLVD WESTVILLE, NJ 717 TACOMA BLVD	00000 08093	0 3400 3400	12	12 01	3400	11696	F01 755	12451
460 17	RENOVATIONS	2	CHU, RYAN S 130 HANNOLD BLVD DEPTFORD, NJ 130 HANNOLD BLVD	00000 08096	0 36600 36600	11	01 01	33550	115412	F01 7448	122860
461 12	ADDITION	2	ROSARIO, GUSTAVO 156 RIGGINS BLVD DEPTFORD, NJ 156 RIGGINS BLVD	00000 08096	0 17500 17500	05	07 01	7292	25084	F01 1619	26703
486 1	NEW SFD	2	VILLANOVA HOMES LLC 19 W CLEMENTS BRIDGE RD RUNNEMEDE, NJ 1983 LITTLE DR	08078	0 204800 204800	04	08 01	68267	234838	F01 15155	249993
503 35	ADD A/C	2	PACIS, JOSEFINO & ROSITA & JOSEPH 1101 MONMOUTH RD DEPTFORD, NJ 1101 MONMOUTH RD	08096	0 3100 3100	09	03 01	2325	7998	F01 516	8514
503.01 24	NEW BATH	2	MILESKE, TRACIE L 1123 MONMOUTH RD DEPTFORD, NJ 1123 MONMOUTH RD	08096	0 5300 5300	07	05 01	3092	10636	F01 686	11322
504 30	NEW BATH/RENOVA	2	MIKETON PROPERTIES LLC 113 SHIRE LN SWEDESBO, NJ 1005 WARREN CT	08085	0 20100 20100	04	08 01	6700	23048	F01 1487	24535
505 18	POOL DECK	2	BENSON, ANTHONY & PILIRO, TINA 1030 SUSSEX AVE DEPTFORD, NJ 1030 SUSSEX AVE	08096	0 3200 3200	12	12 01	3200	11008	F01 710	11718
523 10	FINISHED BSMT W	2	FRANCO, BRITTANY & ERIC P 17 WALLACE AVE SEWELL, NJ 17 WALLACE AVE	00000 08080	0 11700 11700	05	07 01	4875	16770	F01 1082	17852
525 9	ADDITION	2	GIANNONE, VALERIE ELIZABETH 429 AUBURN ST WOODBURY HTS, NJ 317 HAVERFORD AVE	00000 08097	0 29700 29700	11	01 01	27225	93654	F01 6044	99698
529 19	ROOF OVER PATIO	2	STALKER, CHRISTOPHER & KIMBERLY 333 DREXEL AVE WENONAH, NJ 333 DREXEL AVE	08090	0 4000 4000	09	03 01	3000	10320	F01 666	10986
535 14	KITCHEN RENO	2	DROMOGOOLE, LUKE A & HEARY, AMANDA 453 BUCKNELL AVE WENONAH, NJ 453 BUCKNELL AVE	08090	0 8600 8600	05	07 01	3583	12326	F01 795	13121



Block No. Lot No. Qualification Account No.	Land Dimensions Building Description Additional Lots Acreage	Prop. Class	Owner's Name Address City State Property Location	Billing Code Zip Code	Land Improvements Exemption Net Total	# M	Compl. Mo. Day	Prorated Assessment	Total Real Property Tax	Special Tax	Net Amount of Tax
535 14	FINISH 1/2 ATTI	2	DROMOGOOLE, LUKE A & HEARY, AMANDA 453 BUCKNELL AVE WENONAH, NJ 453 BUCKNELL AVE	08090	0 2600 2600	03	09 01	650	2236	F01 144	2380
535 32	EXEMPT TO RATAB	2	SAMMARTINO, NICHOLAS HENRY & PRISCI 448 UNIVERSITY BLVD WENONAH, NJ 448 UNIVERSITY BLVD	08090	36700 118500 155200	10	02 28	129333	444906	F01 28712	473618
536 14	BATH RENO	2	WESTCOTT, JUSTIN 432 GROVE CT WENONAH, NJ 432 GROVE CT	00000 08090	0 1700 1700	05	07 01	708	2436	F01 157	2593
537 7	NEW BATH	2	WILLIAMS, MARY 364 URSINUS ST WENONAH, NJ 364 URSINUS ST	08090	0 5900 5900	11	01 01	5408	18604	F01 1201	19805
541 8	DORMER ADDITION	2	JENNINGS, KRISTI & SEAN 353 VILLANOVA AVE WENONAH, NJ 353 VILLANOVA AVE	08090	0 46300 46300	03	09 01	11575	39818	F01 2570	42388
544 22	FRONT PORCH	2	FENTON, BRUCE W ET UX 532 ALLEGHENY RD WENONAH, NJ 532 ALLEGHENY RD	00000 08090	0 2300 2300	04	08 01	767	2638	F01 170	2808
545 22	ADDITION/RENO	2	TRAUX, BRAD & WALLS, HEATHER 640 PRINCETON BLVD WENONAH, NJ 640 PRINCETON BLVD	08090	0 59500 59500	12	12 01	59500	204680	F01 13209	217889
546 16	AG CONVERSION	2	CECIL, ARIANA L & SHORT, JASON P 600 MUHLENBERG AVE WENONAH, NJ 600 MUHLENBERG AVE	00000 08090	0 14000 14000	12	12 01	14000	48160	F01 3108	51268
547 21	AG CONVERSION	2	BECKER, CATELYN R & HOWARD B & CATH 315 HARVARD AVE WENONAH, NJ 315 HARVARD AVE	00000 08090	0 1900 1900	05	07 01	792	2724	F01 176	2900
553 7	DECK	2	NORMAN, KELLYJO & LARRY JR 118 LINCOLN RD WENONAH, NJ 118 LINCOLN RD	08090	0 1800 1800	12	12 01	1800	6192	F01 400	6592
554 22	ADDITION	2	HAGAN, DOUGLAS & DANA 102 HAMMOND AVE WENONAH, NJ 102 HAMMOND AVE	00000 08090	0 57900 57900	10	02 24	48250	165980	F01 10712	176692
554 22	ING POOL	2	HAGAN, DOUGLAS & DANA 102 HAMMOND AVE WENONAH, NJ 102 HAMMOND AVE	00000 08090	0 16100 16100	10	02 25	13417	46154	F01 2979	49133
554 22	ROOF OVER DECK	2	HAGAN, DOUGLAS & DANA 102 HAMMOND AVE WENONAH, NJ 102 HAMMOND AVE	00000 08090	0 3300 3300	03	09 12	825	2838	F01 183	3021
556 2	ADDITION	2	RHONE, DARRYL & DARLENE 1394 GLASSBORO RD WENONAH, NJ 1394 GLASSBORO RD	00000 08090	0 24200 24200	08	04 01	16133	55498	F01 3582	59080

Block No. Lot No. Qualification Account No.	Land Dimensions Building Description Additional Lots Acreage	Prop. Class	Owner's Name Address City State Property Location	Billing Code Zip Code	Land Improvements Exemption Net Total	# M	Compl. Mo. Day	Prorated Assessment	Total Real Property Tax	Special Tax	Net Amount of Tax
556 14	3 SEASON ROOM	2	127 CARVER DR CO 127 CARVER DR WENONAH, NJ 127 CARVER DR	00000 08090	0 10300 10300	04	08 01	3433	11810	F01 762	12572
562 20	ING POOL	2	BAITINGER, WILLIAM JR & KIMBERLY 321 OGDEN RD WENONAH, NJ 321 OGDEN RD	00000 08090	0 6600 6600	12	12 01	6600	22704	F01 1465	24169
563 14	RENOVATIONS	2	MARCELLA, JAMES & MIDDLEBROOK, GILL 702 SEDGEWICK CT SEWELL, NJ 327 CARNEGIE AVE	00000 08080	0 28600 28600	12	12 01	28600	98384	F01 6349	104733
565 3	RENOVATIONS	2	FROM THE HIP INVESTMENTS LLC 120 MAURER AVE CLEMENTON, NJ 305 DIXON AVE	00000 08021	0 33500 33500	05	07 01	13958	48016	F01 3099	51115
577 6	EXEMPT TO RATAB	2	AUSTIN, WILLIAM R JR & BARRETT, SAM 1856 BELLEVUE AVE DEPTFORD, NJ 24 BRUCE DR	00000 08096	43800 133400 177200	11	01 31	162433	558770	F01 36060	594830
577 19	ING POOL	2	NUHN, ROBERT JR & MELNYCHUCK, TRACY 1494 GOOD INTENT RD DEPTFORD, NJ 1494 GOOD INTENT RD	00000 08096	0 15700 15700	12	12 01	15700	54008	F01 3485	57493
581 1	KIT & BATH RENO	2	WRIGHT, LYNN TAGGART 1 BRUCE DR DEPTFORD, NJ 1 BRUCE DR	08096	0 13700 13700	05	07 01	5708	19636	F01 1267	20903
587.01 17	RENOVATIONS	4A	KERNEY, DANIEL 1030 MANTUA PK WENONAH, NJ 1030 MANTUA PK	08090	0 22600 22600	12	12 01	22600	77744	F01 5017	82761
593 22	RENOVATIONS	2	MACKEN, KATELIN PATRICIA 256 CORNELL AVE WENONAH, NJ 256 CORNELL AVE	08090	0 18900 18900	09	03 01	14175	48762	F01 3147	51909
599 32	FINISHED BSMT W	2	WILLIAMS, RICHARD J & MELODY 6 MANCHESTER CT WENONAH, NJ 6 MANCHESTER CT	00000 08090	0 14500 14500	04	08 01	4833	16626	F01 1073	17699
608 8	NEW BATH/RENOVA	2	HALL OF FAME HOMEBUYERS LLC 3 S BROAD ST STE 2D WOODBURY, NJ 1554 GOOD INTENT RD	00000 08096	0 19100 19100	03	09 01	4775	16426	F01 1060	17486
608 19	FRONT PORCH	2	CARPENITO, CHRISTOPHER & FIGANIAK, 128 CARNATION DR DEPTFORD, NJ 128 CARNATION DR	00000 08096	0 1600 1600	03	09 01	400	1376	F01 89	1465
609 2	AG CONVERSION	2	GRUBER, NICOLE LYNN & TIMOTHY SCOTT 200 SICKLE LN DEPTFORD, NJ 200 SICKLE LN	00000 08096	0 5300 5300	07	05 01	3092	10636	F01 686	11322
612 30	NEW BATH	2	STARR, JEFFREY P 657 CORNELL AVE WENONAH, NJ 657 CORNELL AVE	08090	0 9200 9200	07	05 01	5367	18462	F01 1191	19653

Block No. Lot No. Qualification Account No.	Land Dimensions Building Description Additional Lots Acreage	Prop. Class	Owner's Name Address City State Property Location	Billing Code Zip Code	Land Improvements Exemption Net Total	# M	Compl. Mo. Day	Prorated Assessment	Total Real Property Tax	Special Tax	Net Amount of Tax
614 8	ADDITION	2	COLEMAN, STEVEN G & JENNIFER L 640 MONTCLAIR CT WENONAH, NJ 640 MONTCLAIR CT	00000 08090	0 77300 77300	06	06 01	38650	132956	F01 8580	141536
620 13	RENOVATIONS	2	FRONTGATE HOLDINGS LLC 126 SALEM AVE WEST DEPTFORD, NJ 219 RICE AVE	00000 08086	0 7700 7700	12	12 01	7700	26488	F01 1709	28197
622 8	KITCHEN RENO	2	SCHREIDL, JOSEPH A & DEBRA A 719 PURDUE AVE WENONAH, NJ 719 PURDUE AVE	00000 08090	0 8300 8300	07	05 01	4842	16656	F01 1075	17731
625 24	SHED	2	MCMAHON, KENNON & RACHAEL 725 DUKE DR WENONAH, NJ 725 DUKE DR	00000 08090	0 1400 1400	07	05 01	817	2810	F01 181	2991
628 2	POOL HOUSE	2	VOLKWINE, MICHELLE 102 HAMPSHIRE DR DEPTFORD, NJ 102 HAMPSHIRE DR	00000 08096	0 26800 26800	12	12 01	26800	92192	F01 5950	98142
637 8	EXEMPT TO RATAB	2	ROSALES, DANA R & EUGENE M 15 ASH AVE WEST DEPTFORD, NJ 205 RED STONE RDG	00000 08096	48300 267800 316100	06	06 30	158050	543692	F01 35087	578779
640 7	ADDITION	2	KEENY, STEVE & RITA 117 SOUTH VIEW DR DEPTFORD, NJ 117 SOUTH VIEW DR	00000 08096	0 18600 18600	08	04 01	12400	42656	F01 2753	45409
645 3	FINISHED BSMT	2	HOUCHINS, CHRISTINA & DAMON JR 826 HUNTERS DR DEPTFORD, NJ 826 HUNTERS DR	00000 08096	0 3700 3700	06	06 01	1850	6364	F01 411	6775
655 12	ADDITION	2	CASALETTO, LAURA A & RICHARD P 122 WOODVALE LN WENONAH, NJ 122 WOODVALE LN	00000 08090	0 29000 29000	12	12 01	29000	99760	F01 6438	106198
662 71	SUNROOM	2	KING, DELLAREESE & GREGORY 117 AZALEA DR DEPTFORD, NJ 117 AZALEA DR	00000 08096	0 7500 7500	07	05 01	4375	15050	F01 971	16021
662 76	FRONT PORCH	2	BASILE-FEOLI, TINA 107 AZALEA DR DEPTFORD, NJ 107 AZALEA DR	00000 08096	0 1800 1800	10	02 01	1500	5160	F01 333	5493
666 7	ROOF OVER PATIO	2	MOORE, JOHN T JR 112 CREEKVIEW TRAIL DEPTFORD, NJ 112 CREEKVIEW TRL	00000 08096	0 4000 4000	07	05 01	2333	8026	F01 518	8544
666 9	ING POOL	2	MUNIZ, ALFRED NIEVES 127 BRANCHWOOD DR DEPTFORD, NJ 127 BRANCHWOOD DR	00000 08096	0 20000 20000	12	12 01	20000	68800	F01 4440	73240

Block No. Lot No. Qualification Account No.	Land Dimensions Building Description Additional Lots Acreage	Prop. Class	Owner's Name Address City State Property Location	Billing Code Zip Code	Land Improvements Exemption Net Total	# M	Compl. Mo. Day	Prorated Assessment	Total Real Property Tax	Special Tax	Net Amount of Tax
1.10 113	NEW SFD	2	JUHAS, JOSEPH J JR & RUTH ELLEN 393 JUNE BERRY WAY DEPTFORD, NJ 393 JUNE BERRY WAY	00000 08096	0 212400 212400	03	09 26	53100	179000	F01 11363	190363
1.10 114	NEW SFD	2	PATTERSON, KAREN JOYCE & ROBERT M 391 JUNE BERRY WAY DEPTFORD, NJ 391 JUNE BERRY WAY	00000 08096	0 207600 207600	03	09 30	51900	174955	F01 11107	186062

## TAXING DISTRICT NO. 02 DEPTFORD TWP

## COUNTY NO. 08 GLOUCESTER

NAME OF OWNER ADDITIONAL OWNERS	LIST TYPE	LIST YEAR	PAGE NO.	BLOCK NO.	LOT NO.	LOT QUALIFIC.	ACCT. NO.	-----PROPERTY----- CLASS LOCATION
ALICEA, MERCEDES & ROCHELLE CAESAR	ADDED	2025	01	1.10	106			2 406 PAPRIKA CT
ALLEN, ZACHARY & POZNEK, RACHAEL	ADDED	2025	06	285	7			2 1832 GOOD INTENT RD
ANDREANO, MICHELE A	ADDED	2025	10	407.03	10			2 209 HAWKINS LN
ARCR HOME BUILDERS LLC	ADDED	2025	08	395	3.01			2 41 FLEMING AVE
ARCR HOME BUILDERS LLC	ADDED	2025	09	395	3.02			2 45 FLEMING AVE
AUSTIN, ALLYSHA & FITZGERALD, WALTE	ADDED	2025	07	359	20			2 766 VALLEY GREEN AVE
AUSTIN, WILLIAM R JR & BARRETT, SAM	ADDED	2025	13	577	6			2 24 BRUCE DR
AYALA, CRISTINA M	ADDED	2025	02	5.44	3	C0620		2 620 SWEETGUM LN
BAGUIA, RODRIGO III & JUNETTE	ADDED	2025	08	386.07	35			2 36 LAVENDER DR
BAILEY, LAUREN & THOMAS	ADDED	2025	02	5.05	16			2 139 AERIAL DR
BAITINGER, WILLIAM JR & KIMBERLY	ADDED	2024	03	562	20			2 321 OGDEN RD
BAITINGER, WILLIAM JR & KIMBERLY	ADDED	2025	13	562	20			2 321 OGDEN RD
BARTOLOMEO, ALFRED JR & KIMBERLY A	ADDED	2025	01	1.10	107			2 404 PAPRIKA CT
BASILE-FEOLI, TINA	ADDED	2025	14	662	76			2 107 AZALEA DR
BECKER, CATELYN R & HOWARD B & CATH	ADDED	2025	12	547	21			2 315 HARVARD AVE
BECKER, DANIELLE & GUERRA, ROBINSON	ADDED	2025	05	194	4			2 1000 LINDBERG DR
BEGUM, RAHILA & HOSSAIN, AHMED	ADDED	2024	01	12	20			2 21 CLIFFORD AVE
BEGUM, RAHILA & HOSSAIN, AHMED	ADDED	2025	02	12	20			2 21 CLIFFORD AVE
BEHR, CAITLIN & JOSHUA A	ADDED	2025	04	75	5			2 35 MAGNOLIA ST
BENABE, YASMIN & CORTEZ, JESUS	ADDED	2025	06	232	11			2 1634 COOPER ST
BENSON, ANTHONY & PILIRO, TINA	ADDED	2024	03	505	18			2 1030 SUSSEX AVE
BENSON, ANTHONY & PILIRO, TINA	ADDED	2025	11	505	18			2 1030 SUSSEX AVE
BERRY, NANCY	ADDED	2025	08	370	11			2 828 CHERRY AVE
BIDEY, JOHN J & LISA	ADDED	2025	01	1.10	52			2 243 HERITAGE WAY
BLANDEN, LARRY D & NATALIE	ADDED	2025	08	386.04	17			2 14 LAVENDER DR
BOARDWALK CAPITAL GROUP LLC	ADDED	2024	01	291	20			2 1515 HURFFVILLE RD
BOARDWALK CAPITAL GROUP LLC	ADDED	2025	07	291	20			2 1515 HURFFVILLE RD
BOCCUTI, FELICIA M	ADDED	2025	02	5.07	30			2 108 LANDING DR
BONACCI, ANDREW J & SCANTZOS, ELENA	ADDED	2025	04	75	14			2 38 CLINTON ST
BORTON, NORMAN O & SUSANNE	ADDED	2024	02	449	4			2 717 TACOMA BLVD
BORTON, NORMAN O & SUSANNE	ADDED	2025	11	449	4			2 717 TACOMA BLVD
BOTIGLIERI, RALPH J JR	ADDED	2025	07	318	16			2 606 OAK AVE
CALTAGIRONE, KRISTEN LYNN & STACY L	ADDED	2024	02	386.10	2			2 2 LAVENDER DR
CALTAGIRONE, KRISTEN LYNN & STACY L	ADDED	2025	08	386.10	2			2 2 LAVENDER DR
CANTWELL, JOSEPH JOHN	ADDED	2025	01	1.10	91			2 374 JUNE BERRY WAY
CAREY, SEAN M	ADDED	2025	02	5.37	10			2 116 RITTENHOUSE DR
CARPENITO, CHRISTOPHER & FIGANIAK,	ADDED	2025	13	608	19			2 128 CARNATION DR
CASALETTO, LAURA A & RICHARD P	ADDED	2024	03	655	12			2 122 WOODVALE LN
CASALETTO, LAURA A & RICHARD P	ADDED	2025	14	655	12			2 122 WOODVALE LN
CECIL, ARIANA L & SHORT, JASON P	ADDED	2024	03	546	16			2 600 MUHLENBERG AVE
CECIL, ARIANA L & SHORT, JASON P	ADDED	2025	12	546	16			2 600 MUHLENBERG AVE
CERRATO, PATRICIA M ANTONE	ADDED	2025	04	161	10			2 223 WILLIAMS AVE
CHALGINOW, LARISSA & WILLIAM	ADDED	2024	02	391	1.03			2 10 VIOLET CT
CHALGINOW, LARISSA & WILLIAM	ADDED	2025	08	391	1.03			2 10 VIOLET CT
CHINCHILLO, JEFFREY J & MARGARET D	ADDED	2025	01	1.20	3			2 505 ORANGEWOOD DR
CHU, RYAN S	ADDED	2025	11	460	17			2 130 HANNOLD BLVD
CLOUD 9 HOMES LLC	ADDED	2025	09	401	7			2 118 BOCK AVE
COHO, HUNTER	ADDED	2025	07	319	6			2 510 WASHINGTON AVE
COLEMAN, STEVEN G & JENNIFER L	ADDED	2025	14	614	8			2 640 MONTCLAIR CT
CORDON, MARVIN E	ADDED	2025	06	290	6			2 2013 GOOD INTENT RD
CORDON, MARVIN E	ADDED	2025	07	295	12			2 1823 NORMANDY AVE
CUSTOM CUTS CONSTRUCTION LLC	ADDED	2025	10	410	6			2 740 ORCHARD LN
DAN COTTO LLC	ADDED	2025	02	10	4			2 114 ANDALORO WAY
DANG, KHOI & NGUYEN, PHUONGHANH	ADDED	2024	02	401	8.01			2 102 FAIRMOUNT ST
DANG, KHOI & NGUYEN, PHUONGHANH	ADDED	2025	09	401	8.01			2 102 FAIRMOUNT ST
DAVIS, ELAINE	ADDED	2025	11	431	1			2 757 RIDGE DR
DAVIS, MICHAEL R & DOREEN J	ADDED	2025	06	260	4			2 1825 ALMONESSON RD
DEERY, JAMES III & FLINT, LORI	ADDED	2025	06	272	4			2 1478 HURFFVILLE RD
DEPTFORD DEVELOPMENT LP	ROLLBK	2023	01	398	14			3B 880 CATTELL RD
DEPTFORD DEVELOPMENT LP	ROLLBK	2023	01	398	50			3B 1029 TANYARD RD
DEPTFORD DEVELOPMENT LP	ROLLBK	2024	01	398	14			3B 880 CATTELL RD
DEPTFORD DEVELOPMENT LP	ROLLBK	2024	01	398	50			3B 1029 TANYARD RD
DEVAULT, JEFFREY M & SAYLES, HERBER	ADDED	2025	08	386.05	5			2 9 DAHLIA RD
DITKO, JORDAN LYNN & RUSSELL, KAYLA	ADDED	2025	07	319	9			2 520 WASHINGTON AVE
DROMOGOOLE, LUKE A & HEARY, AMANDA	ADDED	2025	11	535	14			2 453 BUCKNELL AVE
DROMOGOOLE, LUKE A & HEARY, AMANDA	ADDED	2025	12	535	14			2 453 BUCKNELL AVE
ELSESSER, CANDICE	ADDED	2025	10	427	5			2 708 POPLAR AVE
EVANS, STEVE E & KATHLEEN A	ADDED	2025	02	12	8			2 7 CLIFFORD AVE

## TAXING DISTRICT NO. 02 DEPTFORD TWP

## COUNTY NO. 08 GLOUCESTER

NAME OF OWNER ADDITIONAL OWNERS	LIST TYPE	LIST YEAR	PAGE NO.	BLOCK NO.	LOT NO.	LOT QUALIFIC.	ACCT. NO.	-----PROPERTY----- CLASS LOCATION
FALL REFI 2023 LLC	ADDED	2025	07	331	5			2 2601 GOOD INTENT RD
FENTON, BRUCE W ET UX	ADDED	2025	12	544	22			2 532 ALLEGHENY RD
FLACK, BEAU	ADDED	2025	03	14	6.01			2 15 HOUSTON AVE
FLORIO, BRENDA & THOMAS J III	ADDED	2025	02	5.44	3	C0425		2 425 DOGWOOD DR
FLYNN, FATMA & JOHN D	ADDED	2025	10	412	4			2 614 URIAN AVE
FRANCO, BRITTANY & ERIC P	ADDED	2025	11	523	10			2 17 WALLACE AVE
FREEMAN, DENEEN E	ADDED	2025	01	1.10	104			2 508 ORANGEWOOD DR
FROM THE HIP INVESTMENTS LLC	ADDED	2025	03	36	3			2 761 CARTERET AVE
FROM THE HIP INVESTMENTS LLC	ADDED	2025	13	565	3			2 305 DIXON AVE
FRONTGATE HOLDINGS LLC	ADDED	2024	03	620	13			2 219 RICE AVE
FRONTGATE HOLDINGS LLC	ADDED	2025	14	620	13			2 219 RICE AVE
GIANNONE, VALERIE ELIZABETH	ADDED	2025	11	525	9			2 317 HAVERFORD AVE
GIBSON, BRIAN K	ADDED	2025	08	371	2			2 806 INDIAN TRAIL AVE
GILL, AMANDEEP KAUR & GURPAWANDEEP	ADDED	2025	02	5.42	27			2 170 CHANCELLOR DR
GRABBE, JOHN & JENNIFER	ADDED	2025	05	190	5			2 216 EVELYN DR
GRABOYES, DEAN ALLAN	ADDED	2025	03	36	1			2 168 PEACH ST
GROUX, JILLIAN & MATTHEW	ADDED	2025	05	205	12.01			2 1812 ALMONESSON RD
GRUBER, NICOLE LYNN & TIMOTHY SCOTT	ADDED	2025	13	609	2			2 200 SICKLE LN
HAGAN, DOUGLAS & DANA	ADDED	2025	12	554	22			2 102 HAMMOND AVE
HAGAN, DOUGLAS & DANA	ADDED	2025	12	554	22			2 102 HAMMOND AVE
HAGAN, DOUGLAS & DANA	ADDED	2025	12	554	22			2 102 HAMMOND AVE
HALL OF FAME HOMEBUYERS LLC	ADDED	2025	13	608	8			2 1554 GOOD INTENT RD
HARRINGTON, KAREN LEE	ADDED	2025	03	53	8			2 135 FLORENCE AVE
HAWK, STEVEN	ADDED	2025	10	411	1			2 614 SAMMLER ST
HECKLER, KEVIN JR	ADDED	2025	04	75	11			2 46 CLINTON ST
HERSHMAN, JAMES R JR & SCHRIVER, PA	ADDED	2025	01	1.10	108			2 402 PAPRIKA CT
HIGGINBOTHAM, MARK & VANESSA C	ADDED	2024	02	397.04	24			2 111 REDTAIL HAWK CIR
HIGGINBOTHAM, MARK & VANESSA C	ADDED	2025	09	397.04	24			2 111 REDTAIL HAWK CIR
HOOPES, NICOLE & WILLIAM K	ADDED	2024	01	40	12			2 145 PEACH ST
HOOPES, NICOLE & WILLIAM K	ADDED	2025	03	40	12			2 145 PEACH ST
HOUCHINS, CHRISTINA & DAMON JR	ADDED	2025	14	645	3			2 826 HUNTERS DR
HUMINSKI, KELLY A & MATTHEW R	ADDED	2025	02	5.44	3	C0443		2 443 DOGWOOD DR
HUNTER, SUSAN L	ADDED	2025	07	312	24			2 431 FERN AVE
IBARRA, BRENDA & VARGAS, BENEDICT A	ADDED	2025	10	407.05	8			2 315 SPRUCE RD
ISLAM, TAWFIQUL	ADDED	2024	02	399.06	7			2 223 TALL PINES DR
ISLAM, TAWFIQUL	ADDED	2025	09	399.06	7			2 223 TALL PINES DR
JACOBS, WILLIAM J & CHRISTINA M	ADDED	2025	05	193	5			2 1174 LINDBERG DR
JENNINGS, KRISTI & SEAN	ADDED	2025	12	541	8			2 353 VILLANOVA AVE
JENSEN, JOHN	ADDED	2025	05	195	3			2 1039 LINDBERG DR
JENTSCH, AMANDA & JOSEPH	ADDED	2025	06	233.01	52.01			2 456 WARWICK RD
JIMINEZ, ROSA & LOPEZ, RONY FELIX	ADDED	2025	05	184	5			2 12 LEWIS AVE
JUHAS, JOSEPH J JR & RUTH ELLEN	OMT/ADD	2024	01	1.10	113			2 393 JUNE BERRY WAY
JULIAN, HARRY R & KATILYN E	ADDED	2025	08	385.01	1			2 624 SCHAEFFER AVE
KALUHIOKALANI, MICHAEL P	ADDED	2024	01	46	24			2 221 WINDSOR LN
KALUHIOKALANI, MICHAEL P	ADDED	2025	03	46	24			2 221 WINDSOR LN
KARADAVUT, SINAN	ADDED	2025	09	401	5.01			2 1049 ARBUTUS AVE
KAUR, PARAMJIT & SINGH, HARVINDER	ADDED	2025	02	5.04	23			2 3 GONDOLA CIR
KEENY, STEVE & RITA	ADDED	2025	14	640	7			2 117 SOUTH VIEW DR
KEHLER, KARLY & STUHR, STEPHEN A	ADDED	2025	03	26	19			2 70 MOORE AVE
KELLY, KEVIN M & LINDA ANN	ADDED	2024	01	1.10	102			2 504 ORANGEWOOD DR
KELLY, STACY & TEDDY	ADDED	2025	09	399.07	4			2 223 RAMBLEWOOD DR
KERNEY, DANIEL	ADDED	2025	13	587.01	17			4A 1030 MANTUA PK
KERSEY, WAYNE W SR	ADDED	2025	10	409	25			2 855 TANYARD RD
KING, DELLAREESE & GREGORY	ADDED	2025	14	662	71			2 117 AZALEA DR
KINGSLEY, ELAINE TOMASHUNAS	ADDED	2025	01	1.10	103			2 506 ORANGEWOOD DR
KLIMCZAK, THOMAS	ADDED	2024	02	448	24			2 1120 DELSEA DR
KLIMCZAK, THOMAS	ADDED	2025	11	448	24			2 1120 DELSEA DR
KONSTANTY, JOSEPH P JR	ADDED	2025	03	35	5			2 716 TACOMA BLVD
KUSCU, BATUHAN	ADDED	2025	09	401	5.02			2 1057 ARBUTUS AVE
LAMBORNE, DAVID G & DONNA M	ADDED	2025	10	422	5			2 1553 TANYARD RD
LEACH, JOHN M & MARGARET M	ADDED	2025	04	103	20			2 849 VIRGINIA AVE
LOOMIS, MARK & NICOLE P	ADDED	2025	04	83	16			2 118 COPPERFIELD DR
LUDENA, MIMY EST OF	ADDED	2025	04	82.07	18			2 95 KNOLLWOOD DR
MACKEN, KATELIN PATRICIA	ADDED	2025	13	593	22			2 256 CORNELL AVE
MALOUF, ANITA & SAID	ADDED	2024	01	1.20	2			2 507 ORANGEWOOD DR
MARCELLA, JAMES & MIDDLEBROOK, GILL	ADDED	2024	03	563	14			2 327 CARNEGIE AVE
MARCELLA, JAMES & MIDDLEBROOK, GILL	ADDED	2025	13	563	14			2 327 CARNEGIE AVE
MARCHIANO, VICTOR & RACHEL	ADDED	2025	08	386.06	13			2 11 JASMINE WAY

## TAXING DISTRICT NO. 02 DEPTFORD TWP

## COUNTY NO. 08 GLOUCESTER

NAME OF OWNER ADDITIONAL OWNERS	LIST TYPE	LIST YEAR	PAGE NO.	BLOCK NO.	LOT NO.	LOT QUALIFIC.	ACCT. NO.	-----PROPERTY----- CLASS LOCATION
MAYO, JONATHAN & MINEO, ROSARIA	ADDED	2024	01	5.26	19			2 152 NATHAN HALE DR
MAYO, JONATHAN & MINEO, ROSARIA	ADDED	2025	02	5.26	19			2 152 NATHAN HALE DR
MCCARTY, BRIAN	ADDED	2025	06	263	10			2 1924 ROSEMORE AVE
MCCLOSKEY, NICOLE	ADDED	2025	05	191	5.02			2 305 ELI PL
MCCLOSKEY, STEPHEN	ADDED	2025	05	191	5.03			2 301 ELI PL
MCDERMOTT, JOSEPH J	ADDED	2025	03	40	14			2 470 PARK AVE
MCMAHON, KENNON & RACHAEL	ADDED	2025	14	625	24			2 725 DUKE DR
MENNA, TROY & TILLMAN, ALAN	ADDED	2025	08	387.01	20			2 1893 SOUTH SIDE AVE
MICCHELLI, PATRICK	ADDED	2025	09	401	8.02			2 100 FAIRMOUNT ST
MICCHELLI, PATRICK	ADDED	2025	09	401	8.02			2 100 FAIRMOUNT ST
MIKETON PROPERTIES LLC	ADDED	2025	11	504	30			2 1005 WARREN CT
MILESKE, TRACIE L	ADDED	2025	11	503.01	24			2 1123 MONMOUTH RD
MONTALVO, SONIA LIZ	ADDED	2025	10	417	9			2 65 BLACKWOOD BARNSBORO
MOORE, HOLLY R ROEDEL & WILLIAM J J	ADDED	2024	01	1.10	32			2 203 HERITAGE WAY
MOORE, HOLLY R ROEDEL & WILLIAM J J	ADDED	2025	01	1.10	32			2 203 HERITAGE WAY
MOORE, JOHN T JR	ADDED	2025	14	666	7			2 112 CREEKVIEW TRL
MORALES, LUIS H & MARIE E TRUSTEES	ADDED	2024	02	410	4			2 870 TANYARD RD
MORALES, LUIS H & MARIE E TRUSTEES	ADDED	2025	10	410	4			2 870 TANYARD RD
MULTANI, SATWINDER	ADDED	2025	06	284	10			2 1924 GOOD INTENT RD
MULTANI, SATWINDER S	ADDED	2024	01	284	8			4A 1496 HURFFVILLE RD
MULTANI, SATWINDER S	ADDED	2025	06	284	8			4A 1496 HURFFVILLE RD
MUNIZ, ALFRED NIEVES	ADDED	2024	03	666	9			2 127 BRANCHWOOD DR
MUNIZ, ALFRED NIEVES	ADDED	2025	14	666	9			2 127 BRANCHWOOD DR
MUNOZ, JAVIER & SUSAN D NOBLE	ADDED	2025	10	409	3			2 859 TANYARD RD
MURPHY, ANDREW	ADDED	2025	05	175	11			2 59 WALKER AVE
NAVARRO, DANIEL F TREJOS	ADDED	2025	04	102	7			2 908 MARYLAND AVE
NEILIO, EDWARD J & KATHY A	ADDED	2025	02	10	1			2 100 ANDALORO WAY
NORMAN, KELLYJO & LARRY JR	ADDED	2024	03	553	7			2 118 LINCOLN RD
NORMAN, KELLYJO & LARRY JR	ADDED	2025	12	553	7			2 118 LINCOLN RD
NUHN, ROBERT JR & MELNYCHUCK, TRACY	ADDED	2024	03	577	19			2 1494 GOOD INTENT RD
NUHN, ROBERT JR & MELNYCHUCK, TRACY	ADDED	2025	13	577	19			2 1494 GOOD INTENT RD
OLIVIERI, ALICIA A & MICHAEL P	ADDED	2025	01	1.10	89			2 370 JUNE BERRY WAY
OLLEK, JOHN	ADDED	2025	05	192	4			2 1154 BYRD DR
PACIS, JOSEFINO & ROSITA & JOSEPH	ADDED	2025	11	503	35			2 1101 MONMOUTH RD
PAGE, JASON W	ADDED	2024	02	407.06	5			2 209 HOLLY CT
PAGE, JASON W	ADDED	2025	10	407.06	5			2 209 HOLLY CT
PATTERSON, KAREN JOYCE & ROBERT M	OMT/ADD	2024	01	1.10	114			2 391 JUNE BERRY WAY
PAVONI, CAROL A & JOSEPH A	ADDED	2025	01	1.10	109			2 400 PAPRIKA CT
PEACH ST ENTERPRISE II INC	ADDED	2025	03	73	25			2 86 PEACH ST
PEACH STREET ENTERPRISES II INC	ADDED	2025	04	76	14.01			2 56 FISHER AVE
PLUM, GEORGE L & WALKER, LAUREN N	ADDED	2025	05	170	5			2 109 WALKER AVE
QUARANTA, DIANE & JOHN JENNA TRUSTE	ADDED	2024	01	95	12			2 870 NEW JERSEY AVE
QUARANTA, DIANE & JOHN JENNA TRUSTE	ADDED	2025	04	95	12			2 870 NEW JERSEY AVE
RAYMOND, TERRENCE & REYES, KATHRYNA	ADDED	2025	06	250	11			2 1901 BELLEMORE AVE
REESE, JAMIE LEE	ADDED	2025	08	370	4			2 807 INDIAN TRAIL AVE
REINERS, PATRICIA H	ADDED	2025	06	205	27			2 1630 ETHEL AVE
RENAUD, NEVIN L	ADDED	2025	07	351	1.04			2 405 BAYER AVE
RHONE, DARRYL & DARLENE	ADDED	2025	12	556	2			2 1394 GLASSBORO RD
RICHARDSON, KRISTIN & TYLER	ADDED	2025	03	14	6			2 17 HOUSTON AVE
ROGERS, CHARLENE	ADDED	2025	07	318	9			2 622 OAK AVE
ROSALES, DANA R & EUGENE M	ADDED	2025	14	637	8			2 205 RED STONE RDG
ROSARIO, GUSTAVO	ADDED	2025	11	461	12			2 156 RIGGINS BLVD
RUPLE, AMANDA D & ERIC M	ADDED	2025	10	407.06	1			2 950 BOUNDARY RD
SAMMARTINO, NICHOLAS HENRY & PRISCI	ADDED	2025	12	535	32			2 448 UNIVERSITY BLVD
SANBUENAVENTURA, FERNINAND & LOURDE	ADDED	2024	02	386.08	1			2 111 ZINNIA WAY
SANBUENAVENTURA, FERNINAND & LOURDE	ADDED	2025	08	386.08	1			2 111 ZINNIA WAY
SANDORA, TAMMY	ADDED	2025	07	354	7			2 661 OAK AVE
SCHREIDL, JOSEPH A & DEBRA A	ADDED	2025	14	622	8			2 719 PURDUE AVE
SCHULTZ, ABIGAIL & TRUMBETTE, OLIVI	ADDED	2024	02	333	18			2 621 FOURTH AVE
SCHULTZ, ABIGAIL & TRUMBETTE, OLIVI	ADDED	2025	07	333	18			2 621 FOURTH AVE
SHAKESPEARE, BRIAN P & NICHELE L	ADDED	2024	02	398.05	10			2 110 MEADOWRUE LN
SHAKESPEARE, BRIAN P & NICHELE L	ADDED	2025	09	398.05	10			2 110 MEADOWRUE LN
SHIVELY, LISA & WEITZNER, BRUCE M	ADDED	2024	01	1.10	105			2 510 ORANGEWOOD DR
SHIVELY, LISA & WEITZNER, BRUCE M	ADDED	2025	01	1.10	105			2 510 ORANGEWOOD DR
SOSA, ASHLEY & SAUL	ADDED	2025	03	24	5			2 30 MURPHY AVE
SOTO, MICHELLE	ADDED	2025	07	369	8			2 821 CHERRY AVE
SOTTILE, EDMUND JR & PATRICIA	ADDED	2025	06	250.01	1			2 202 SUMMIT AVE
STALKER, CHRISTOPHER & KIMBERLY	ADDED	2025	11	529	19			2 333 DREXEL AVE

## TAXING DISTRICT NO. 02 DEPTFORD TWP

## COUNTY NO. 08 GLOUCESTER

NAME OF OWNER ADDITIONAL OWNERS	LIST TYPE	LIST YEAR	PAGE NO.	BLOCK NO.	LOT NO.	LOT QUALIFIC.	ACCT. NO.	-----PROPERTY----- CLASS LOCATION
STARR, JEFFREY P	ADDED	2025	13	612	30			2 657 CORNELL AVE
STEEN, THOMAS JR	ADDED	2025	08	381	4			2 847 SUNRISE AVE
STREET DALY, CHRISTINE	ADDED	2025	05	194	18			2 1026 LINDBERG DR
TAYLOR, ANN MARIE	ADDED	2024	02	399.11	43			2 109 CANOPY LN
TAYLOR, ANN MARIE	ADDED	2025	09	399.11	43			2 109 CANOPY LN
TEASDALE, KRISTEN & MICHAEL	ADDED	2025	05	195	18			2 1090 BENNETT DR
TOSSINI, SUZANNE & FRANCESCO J	ADDED	2025	07	360	1.02			2 2503 COUNTY HOUSE RD
TRAUX, BRAD & WALLS, HEATHER	ADDED	2024	03	545	22			2 640 PRINCETON BLVD
TRAUX, BRAD & WALLS, HEATHER	ADDED	2025	12	545	22			2 640 PRINCETON BLVD
TSCHANZ, BARBARA DIAMOND & WILLIAM	ADDED	2024	01	250.01	15			2 210 SUMMIT AVE
TSCHANZ, BARBARA DIAMOND & WILLIAM	ADDED	2025	06	250.01	15			2 210 SUMMIT AVE
TURNER, DANIELLE T & MICHAEL A	ADDED	2025	04	100	23			2 857 NEW JERSEY AVE
VARALLO, TAMMI & WILLIS, TIMOTHY	ADDED	2024	02	399.09	4			2 238 TAVISTOCK LN
VARALLO, TAMMI & WILLIS, TIMOTHY	ADDED	2025	09	399.09	4			2 238 TAVISTOCK LN
VILLANOVA HOMES LLC	ADDED	2025	11	486	1			2 1983 LITTLE DR
VOLKWINE, MICHELLE	ADDED	2024	03	628	2			2 102 HAMPSHIRE DR
VOLKWINE, MICHELLE	ADDED	2025	14	628	2			2 102 HAMPSHIRE DR
WASHART, FRANCIS	ADDED	2025	10	407.06	21			2 903 CATTELL RD
WEBB, KATHRYN & TRAVIS	ADDED	2024	01	146	2.02			2 730 WILLS AVE
WEBB, KATHRYN & TRAVIS	ADDED	2025	04	146	2.02			2 730 WILLS AVE
WELCH, ANDREW & DAVID	ADDED	2025	04	84	6			2 766 HIGHLAND AVE
WELLS, MICHAEL & PATRICIA	ADDED	2025	01	1.19	5			2 709 WEATHERBY DR
WESTCOTT, JUSTIN	ADDED	2025	12	536	14			2 432 GROVE CT
WHITE, ANN CAROL & KEVIN P	ADDED	2025	06	230	1			2 1607 KINDLE AVE
WILLIAMS, MARY	ADDED	2025	12	537	7			2 364 URSINUS ST
WILLIAMS, RICHARD J & MELODY	ADDED	2025	13	599	32			2 6 MANCHESTER CT
WOERNER, DONNA L	ADDED	2025	09	401	6			2 116 BOCK AVE
WOHR, CAROL L & DAVID	ADDED	2025	05	191	4			2 1070 BYRD DR
WOLANSKY, WALTER MICHAEL	ADDED	2024	01	1.10	111			2 397 JUNE BERRY WAY
WOLANSKY, WALTER MICHAEL	ADDED	2025	01	1.10	111			2 397 JUNE BERRY WAY
WOODSIDE, SCOTT R & DEANGELO, MARIA	ADDED	2025	02	5.06	28			2 9 SKYHOOK CIR
WRIGHT, LYNN TAGGART	ADDED	2025	13	581	1			2 1 BRUCE DR
WRIGHT, TIA	ADDED	2025	04	76	12			2 80 FISHER AVE
YILMAZ, AGABEY	ADDED	2025	03	26	14			2 111 COBBLESTONE LN
127 CARVER DR CO	ADDED	2025	13	556	14			2 127 CARVER DR
16 FISHER AVENUE LLC	ADDED	2025	03	70	6			2 16 FISHER AVE



TAXING DISTRICT NO. 02 DEPTFORD TWP

COUNTY NO. 08 GLOUCESTER

PAGE	LAND	ASSESSMENTS IMPROVE	TOTAL	PRORATED	REGULAR	TAXES SPECIAL	TOTAL
ROLLBACK 2023 PAGE 0001 1,576,428		TOTALS ----- 0	1,576,428	1,576,428	51,517.67	.00	51,517.67
ROLLBACK 2024 PAGE 0001 2,153,202		TOTALS ----- 0	2,153,202	2,153,202	72,584.44	.00	72,584.44
ADDED 2024 PAGE 0001 44,100		TOTALS ----- 1,495,900	1,540,000	172,676	5,820.93	369.52	6,190.45
ADDED 2024 PAGE 0002 34,200		TOTALS ----- 261,600	295,800	37,149	1,252.29	79.49	1,331.78
ADDED 2024 PAGE 0003 0		TOTALS ----- 212,900	212,900	29,367	989.97	62.84	1,052.81
ADDED 2025 PAGE 0001 44,600		TOTALS ----- 2,044,300	2,088,900	1,934,493	66,546.54	4,294.59	70,841.13
ADDED 2025 PAGE 0002 0		TOTALS ----- 82,600	82,600	52,099	1,792.22	115.65	1,907.87
ADDED 2025 PAGE 0003 28,000		TOTALS ----- 1,008,000	1,036,000	610,050	20,985.72	1,354.31	22,340.03
ADDED 2025 PAGE 0004 37,100		TOTALS ----- 1,162,800	1,199,900	769,784	26,480.56	1,708.94	28,189.50
ADDED 2025 PAGE 0005 0		TOTALS ----- 851,500	851,500	652,443	22,444.02	1,448.44	23,892.46
ADDED 2025 PAGE 0006 0		TOTALS ----- 720,600	720,600	467,241	16,073.10	1,037.27	17,110.37
ADDED 2025 PAGE 0007 109,000		TOTALS ----- 989,900	1,098,900	910,699	31,328.06	2,021.77	33,349.83
ADDED 2025 PAGE 0008 0		TOTALS ----- 381,800	381,800	170,151	5,853.18	377.73	6,230.91
ADDED 2025 PAGE 0009 38,200		TOTALS ----- 1,141,100	1,179,300	682,284	23,470.56	1,514.68	24,985.24

TAXING DISTRICT NO. 02 DEPTFORD TWP

COUNTY NO. 08 GLOUCESTER

PAGE	ASSESSMENTS			TOTALS		REGULAR	TAXES	TOTAL
	LAND	IMPROVE					SPECIAL	
0010	ADDED 2025 0	PAGE 0	TOTALS ----- 345,700	345,700	201,633	6,936.18	447.62	7,383.80
0011	ADDED 2025 0	PAGE 0	TOTALS ----- 366,500	366,500	184,309	6,340.22	409.14	6,749.36
0012	ADDED 2025 36,700	PAGE 36,700	TOTALS ----- 356,000	392,700	303,158	10,428.64	673.03	11,101.67
0013	ADDED 2025 43,800	PAGE 43,800	TOTALS ----- 333,000	376,800	291,674	10,033.60	647.50	10,681.10
0014	ADDED 2025 48,300	PAGE 48,300	TOTALS ----- 473,900	522,200	308,317	10,606.10	684.46	11,290.56
OMITTED/ADDED 0001	2024 0	PAGE 0	TOTALS ----- 420,000	420,000	105,000	3,539.55	224.70	3,764.25

## ROLLBACK ASSESSMENT DISTRICT SUMMARY FOR TAX YEAR 2023

CLASS	COUNT	----- LAND	FULL ASSESSED VALUATION IMPROVMNT EXEMPTNS	----- NET	PRORATED ASSESSMENT	GENERAL TAX RATE	TOTAL TAXES (GENERAL)	TOTAL TAXES (SPECIAL)	TOTAL AMOUNT OF TAXES
1	0	0	0	0	0		.00	.00	.00
2	0	0	0	0	0		.00	.00	.00
3A	0	0	0	0	0		.00	.00	.00
3B	2	1,576,428	0	1,576,428	1,576,428		51,517.67	.00	51,517.67
4A	0	0	0	0	0		.00	.00	.00
4B	0	0	0	0	0		.00	.00	.00
4C	0	0	0	0	0		.00	.00	.00
6A	0	0	0	0	0		.00	.00	.00
6B	0	0	0	0	0		.00	.00	.00
6C	0	0	0	0	0		.00	.00	.00
TOTAL	2	1,576,428	0	1,576,428	1,576,428	3.268	51,517.67	.00	51,517.67

## ROLLBACK ASSESSMENT DISTRICT SUMMARY FOR TAX YEAR 2024

CLASS	COUNT	----- LAND	FULL ASSESSED VALUATION IMPROVMNT EXEMPTNS	----- NET	PRORATED ASSESSMENT	GENERAL TAX RATE	TOTAL TAXES (GENERAL)	TOTAL TAXES (SPECIAL)	TOTAL AMOUNT OF TAXES
1	0	0	0	0	0		.00	.00	.00
2	0	0	0	0	0		.00	.00	.00
3A	0	0	0	0	0		.00	.00	.00
3B	2	2,153,202	0	2,153,202	2,153,202		72,584.44	.00	72,584.44
4A	0	0	0	0	0		.00	.00	.00
4B	0	0	0	0	0		.00	.00	.00
4C	0	0	0	0	0		.00	.00	.00
6A	0	0	0	0	0		.00	.00	.00
6B	0	0	0	0	0		.00	.00	.00
6C	0	0	0	0	0		.00	.00	.00
TOTAL	2	2,153,202	0	2,153,202	2,153,202	3.371	72,584.44	.00	72,584.44

## 02 DEPTFORD TWP

## 08 GLOUCESTER

## ADDED ASSESSMENT DISTRICT SUMMARY FOR TAX YEAR 2024

CLASS	COUNT	----- LAND	FULL ASSESSED VALUATION IMPROVMNT EXEMPTNS	----- NET	PRORATED ASSESSMENT	GENERAL TAX RATE	TOTAL TAXES (GENERAL)	TOTAL TAXES (SPECIAL)	TOTAL AMOUNT OF TAXES
1	0	0	0	0	0		.00	.00	.00
2	38	78,300	1,702,500	1,780,800	216,867		7,310.61	464.07	7,774.68
3A	0	0	0	0	0		.00	.00	.00
3B	0	0	0	0	0		.00	.00	.00
4A	1	0	267,900	267,900	22,325		752.58	47.78	800.36
4B	0	0	0	0	0		.00	.00	.00
4C	0	0	0	0	0		.00	.00	.00
6A	0	0	0	0	0		.00	.00	.00
6B	0	0	0	0	0		.00	.00	.00
6C	0	0	0	0	0		.00	.00	.00
TOTAL	39	78,300	1,970,400	2,048,700	239,192	3.371	8,063.19	511.85	8,575.04

## ADDED ASSESSMENT DISTRICT SUMMARY FOR TAX YEAR 2025

CLASS	COUNT	----- LAND	FULL ASSESSED VALUATION IMPROVMNT EXEMPTNS	----- NET	PRORATED ASSESSMENT	GENERAL TAX RATE	TOTAL TAXES (GENERAL)	TOTAL TAXES (SPECIAL)	TOTAL AMOUNT OF TAXES
1	0	0	0	0	0		.00	.00	.00
2	193	385,700	9,967,200	10,352,900	7,247,835		249,325.50	16,090.22	265,415.72
3A	0	0	0	0	0		.00	.00	.00
3B	0	0	0	0	0		.00	.00	.00
4A	2	0	290,500	290,500	290,500		9,993.20	644.91	10,638.11
4B	0	0	0	0	0		.00	.00	.00
4C	0	0	0	0	0		.00	.00	.00
6A	0	0	0	0	0		.00	.00	.00
6B	0	0	0	0	0		.00	.00	.00
6C	0	0	0	0	0		.00	.00	.00
TOTAL	195	385,700	10,257,700	10,643,400	7,538,335	3.440	259,318.70	16,735.13	276,053.83

02 DEPTFORD TWP

08 GLOUCESTER

## OMITTED / ADDED ASSESSMENT DISTRICT SUMMARY FOR TAX YEAR 2024

CLASS	COUNT	----- LAND	FULL ASSESSED VALUATION IMPROVMNT EXEMPTNS	----- NET	PRORATED ASSESSMENT	GENERAL TAX RATE	TOTAL TAXES (GENERAL)	TOTAL TAXES (SPECIAL)	TOTAL AMOUNT OF TAXES
1	0	0	0	0	0		.00	.00	.00
2	2	0	420,000	420,000	105,000		3,539.55	224.70	3,764.25
3A	0	0	0	0	0		.00	.00	.00
3B	0	0	0	0	0		.00	.00	.00
4A	0	0	0	0	0		.00	.00	.00
4B	0	0	0	0	0		.00	.00	.00
4C	0	0	0	0	0		.00	.00	.00
6A	0	0	0	0	0		.00	.00	.00
6B	0	0	0	0	0		.00	.00	.00
6C	0	0	0	0	0		.00	.00	.00
TOTAL	2	0	420,000	420,000	105,000	3.371	3,539.55	224.70	3,764.25

## BREAKDOWN OF ADDED, OMITTED &amp; ROLLBACK TAXES

02 DEPTFORD TWP

08 GLOUCESTER

	ASSESSED VALUATIONS	TOTAL AMOUNT OF TAXES	TAXES DUE COUNTY	TAXES DUE CTY LIBRARY	TAXES DUE CTY HEALTH	TAXES DUE CTY OPEN SP	TOTAL TAXES DUE COUNTY
2021 OMIT ASSMT	0	.00	.00	.00	.00	.00	.00
2022 OMIT ASSMT	0	.00	.00	.00	.00	.00	.00
2023 OMIT ASSMT	0	.00	.00	.00	.00	.00	.00
2024 OMIT ASSMT	0	.00	.00	.00	.00	.00	.00
2025 OMIT ASSMT	0	.00	.00	.00	.00	.00	.00
2021 RLBK ASSMT	0	.00	.00	.00	.00	.00	.00
2022 RLBK ASSMT	0	.00	.00	.00	.00	.00	.00
2023 RLBK ASSMT	1,576,428	51,517.67	10,199.49	.00	.00	646.33	10,845.82
2024 RLBK ASSMT	2,153,202	72,584.44	13,672.83	.00	.00	904.34	14,577.17
2025 RLBK ASSMT	0	.00	.00	.00	.00	.00	.00
2024 ADDED ASSMT	239,192	8,063.19	1,518.86	.00	.00	100.49	1,619.35
2025 ADDED ASSMT	7,538,335	259,318.70	47,793.05	.00	.00	3,166.13	50,959.18
2024 OM/AD ASSMT	105,000	3,539.55	666.76	.00	.00	44.10	710.86
** TOTAL **	11,612,157	395,023.55	73,850.99	.00	.00	4,861.39	78,712.38

I, CRAIG BLACK, ASSESSOR OF DEPTFORD TWP DO SWEAR (OR AFFIRM) THAT THE FOREGOING LIST CONTAINS THE VALUATIONS MADE BY ME, TO THE BEST OF MY ABILITY, OF ALL THE PROPERTY LIABLE TO TAXATION IN THE TAXING DISTRICT IN WHICH I AM THE ASSESSOR AND THAT I HAVE VALUED THE SAME, WITHOUT FAVOR OR PARTIALITY, AND HAVE MADE SUCH DEDUCTIONS ONLY FOR DEBT AND EXEMPTIONS AS ARE PRESCRIBED BY LAW.


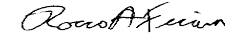
Electronically Signed


ASSESSOR

SWORN AND SUBSCRIBED BEFORE ME THIS DAY OF 10/22/25
  
 COUNTY TAX ADMINISTRATOR

THIS IS TO CERTIFY THAT THE ABOVE ADDED AND OMITTED LISTS ARE A TRUE AND COMPLETE RECORD OF THE ADDED AND OMITTED TAXES ASSESSED FOR THE YEAR 2025 IN THE TAXING DISTRICT OF DEPTFORD TWP IN THE COUNTY OF GLOUCESTER

COMMISSIONERS' SIGNATURES:



## BREAKDOWN OF ADDED, OMITTED &amp; ROLLBACK TAXES

02 DEPTFORD TWP

08 GLOUCESTER

	ASSESSED VALUATIONS	TOTAL AMOUNT OF TAXES	TOTAL TAXES DUE COUNTY	TAXES DUE MUN OPEN SP	TAXES DUE MUN LIBRARY	BALANCE DUE DISTRICT
2021 OMIT-ASSMT	0	.00	.00	.00	.00	.00
2022 OMIT-ASSMT	0	.00	.00	.00	.00	.00
2023 OMIT-ASSMT	0	.00	.00	.00	.00	.00
2024 OMIT-ASSMT	0	.00	.00	.00	.00	.00
2025 OMIT-ASSMT	0	.00	.00	.00	.00	.00
2021 RLBK ASSMT	0	.00	.00	.00	.00	.00
2022 RLBK ASSMT	0	.00	.00	.00	.00	.00
2023 RLBK ASSMT	1,576,428	51,517.67	10,845.82	.00	630.58	40,041.27
2024 RLBK ASSMT	2,153,202	72,584.44	14,577.17	.00	968.94	57,038.33
2025 RLBK ASSMT	0	.00	.00	.00	.00	.00
2024 ADDED ASSMT	239,192	8,063.19	1,619.35	.00	107.65	6,336.19
2025 ADDED ASSMT	7,538,335	259,318.70	50,959.18	.00	3,693.84	204,665.68
2024 OM/AD ASSMT	105,000	3,539.55	710.86	.00	47.26	2,781.43
** TOTAL **	11,612,157	395,023.55	78,712.38	.00	5,448.27	310,862.90


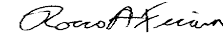
I, CRAIG BLACK, ASSESSOR OF DEPTFORD TWP  
DO SWEAR (OR AFFIRM) THAT THE FOREGOING LIST CONTAINS THE VALUATIONS MADE  
BY ME, TO THE BEST OF MY ABILITY, OF ALL THE PROPERTY LIABLE TO TAXATION  
IN THE TAXING DISTRICT IN WHICH I AM THE ASSESSOR AND THAT I HAVE VALUED  
THE SAME, WITHOUT FAVOR OR PARTIALITY, AND HAVE MADE SUCH DEDUCTIONS ONLY  
FOR DEBT AND EXEMPTIONS AS ARE PRESCRIBED BY LAW.


Electronically Signed

ASSESSOR

SWORN AND SUBSCRIBED BEFORE ME THIS DAY OF 10/22/25
  
COUNTY TAX ADMINISTRATOR

COMMISSIONERS' SIGNATURES:



THIS IS TO CERTIFY THAT THE ABOVE ADDED AND OMITTED  
LISTS ARE A TRUE AND COMPLETE RECORD OF THE ADDED  
AND OMITTED TAXES ASSESSED FOR THE YEAR 2025 IN THE  
TAXING DISTRICT OF DEPTFORD TWP  
IN THE COUNTY OF GLOUCESTER

## TABLE OF AGGREGATES, ADDED ASSESSMENTS

## SUMMARY OF ADDED ASSESSMENTS AND APPORTIONMENT OF TAXES

I, (WE,) CRAIG BLACK  
 \_\_\_\_\_  
 \_\_\_\_\_ ASSESSOR(S)  
 OF DEPTFORD TWP DO SWEAR (OR AFFIRM)  
 THAT THE FOREGOING LIST CONTAINS THE VALUATIONS MADE BY ME (US),  
 TO THE BEST OF MY (OUR) ABILITY, OF ALL THE PROPERTY LIABLE TO  
 TAXATION IN THE TAXING DISTRICT IN WHICH I AM (WE ARE) THE  
 ASSESSOR(S) AND THAT I (WE) HAVE VALUED THE SAME, WITHOUT FAVOR  
 OR PARTIALITY, AND HAVE MADE SUCH DEDUCTIONS ONLY FOR DEBT AND  
 EXEMPTIONS AS ARE PRESCRIBED BY LAW.

Electronically Signed  
 \_\_\_\_\_  
 \_\_\_\_\_  
 \_\_\_\_\_  
 \_\_\_\_\_

ASSESSOR(S)

SWORN AND SUBSCRIBED BEFORE ME, THIS  
 DAY OF 10/22/25

	2024	2025
ADDED ASSESSED VALUATION OF LAND	78,300	385,700
ADDED ASSESSED VALUATION OF BUILDINGS	1,970,400	10,257,700
TOTAL VALUE OF ADDED ASSESSMENTS	2,048,700	10,643,400
TOTAL VALUE OF PRORATED ASSESSMENTS	239,192	7,538,335
REAL PROP TAX RATE PER \$100 VALUATION	\$3.371	\$3.440
TOTAL TAXES ON ADDED ASSESSMENTS	8,063.19	259,318.70
VETERANS & SENIOR CITIZEN DEDUCTIONS	\$ .00	\$ .00
NET TAXES ON ADDED ASSESSMENTS	8,063.19	259,318.70

## AMOUNT DUE COUNTY, FEB. 15, 2026 AT:

COUNTY RATE:	2024	\$ .635 PER \$100	\$1,518.86	2025	\$ .634 PER \$100	\$ .00	\$47,793.05
CTY LIBRARY RATE:	2024	\$ .000 PER \$100	\$ .00	2025	\$ .000 PER \$100	\$ .00	\$ .00
CTY HEALTH RATE:	2024	\$ .000 PER \$100	\$ .00	2025	\$ .000 PER \$100	\$ .00	\$ .00
CTY OPEN SP RATE:	2024	\$ .042 PER \$100	\$100.49	2025	\$ .042 PER \$100	\$ .00	\$3,166.13
MUN OPEN SP RATE:	2024	\$ .000 PER \$100	\$ .00	2025	\$ .000 PER \$100	\$ .00	\$ .00
MUN LIBRARY RATE:	2024	\$ .045 PER \$100	\$107.65	2025	\$ .049 PER \$100	\$ .00	\$3,693.84
TOTAL DUE COUNTY			\$1,619.35				\$50,959.18
TOTAL DUE MUNICIPALITY			\$6,443.84				\$208,359.52

THIS IS TO CERTIFY THAT THE FOREGOING ADDED ASSESSMENTS LIST  
 IS A TRUE AND COMPLETE RECORD OF THE ADDED TAXES ASSESSED FOR THE  
 YEAR 2025, IN THE TAXING DISTRICT OF DEPTFORD TWP

COUNTY OF GLOUCESTER

ATTEST:

G. Blum  
 COUNTY TAX ADMINISTRATOR

Don Sebastiani  
 PRESIDENT