

[illegible]

[illegible]

Block No. Lot No. Qualification Account No.	Land Dimensions Building Description Additional Lots Acreage	Prop. Class	Owner's Name Address City State Property Location	Billing Code Zip Code	Land Improvements Exemption Net Total	# M	Compl. Mo. Day	Prorated Assessment	Total Real Property Tax	Special Tax	Net Amount of Tax
103 2 QFARM	ROLLBACK	3B	HERITAGE, SAMUEL E 158 W WOLFERT STATION RD MICKLETON, NJ N WOLFERT STATION RD	08056	120000 0 120000	12		120000	382440		382440
103 19 QFARM	ROLLBACK	3B	DUKE REALTY EAST GREENWICH URBAN RE 1 MEADOWLANDS PLAZA #100 EAST RUTHERFORD, NJ 189 DEMOCRAT RD	07073	19343253 0 19343253	12		19343253	61646947		61646947

Block No. Lot No. Qualification Account No.	Land Dimensions Building Description Additional Lots Acreage	Prop. Class	Owner's Name Address City State Property Location	Billing Code Zip Code	Land Improvements Exemption Net Total	# M	Compl. Mo. Day	Prorated Assessment	Total Real Property Tax	Special Tax	Net Amount of Tax
103.04 33	FRONT PORCH	2	BAKER, JESSICA & SEAN 217 SMALLWOOD DR MICKLETON, NJ 217 SMALLWOOD DR	08056	0 2900 2900	01	11 01	242	769		769
103.05 17	KIT & BATH RENO	2	MURPHY, DARIN & ANNETTE 9 RANDOLPH CT MICKLETON, NJ 9 RANDOLPH CT	00000 08056	0 5200 5200	01	11 01	433	1377		1377
201.03 3	EXEMPT TO RATAB	2	MILLS, LINDA A 252 GAUNT DR MICKLETON, NJ 252 GAUNT DR	00000 08056	45600 157400 203000	01	11 01	16917	53779		53779
206.05 35	ENCLOSE PORCH	2	CAREY, JOHN C & JOAN M TRUSTEES 2017 CHALMER TERRACE VILLAGES, FL 128 JUBILEE DR	00000 32162	0 5300 5300	02	10 01	883	2807		2807
902 18	POLE BARN	2	FIELD, CHRISTIAN & JULIE 27 DEMOCRAT RD MICKLETON, NJ 27 DEMOCRAT RD	00000 08056	0 15700 15700	02	10 01	2617	8319		8319
1103.03 14	PAVILION	2	WYCKOFF, KEITH & KERRIANNE 55 PROVIDENCE RD MICKLETON, NJ 55 PROVIDENCE RD	00000 08056	0 7700 7700	01	11 01	642	2041		2041
1202.01 12	INTERIOR REHAB	2	PUPILLO, NICOLE G & RICHARDSON, MIC 829 UNION RD MULLICA HILL, NJ 829 UNION RD	00000 08062	0 50800 50800	02	10 01	8467	26917		26917
1207.01 12	INGROUND POOL	2	JORDAN, CANDACE & FRANK 259 JENNINGS WAY MICKLETON, NJ 259 JENNINGS WAY	00000 08056	0 20600 20600	02	10 01	3433	10914		10914
1403.03 5	FINISH BSMT	2	COCCO, ALEXANDER & DEVANY A 343 W CROSSING DR MT ROYAL, NJ 343 W CROSSING DR	00000 08061	0 18900 18900	01	11 01	1575	5007		5007
1506 6.02	RENOVATIONS	2	COOPER, ZACHARY & MEAD, BRYAN P 20 SOMERS AVE CLARKSBORO, NJ 20 SOMERS AVE	00000 08020	0 12800 12800	02	10 01	2133	6781		6781

Block No. Lot No. Qualification Account No.	Land Dimensions Building Description Additional Lots Acreage	Prop. Class	Owner's Name Address City State Property Location	Billing Code Zip Code	Land Improvements Exemption Net Total	# M	Compl. Mo. Day	Prorated Assessment	Total Real Property Tax	Special Tax	Net Amount of Tax
102 2.02	DETACHED GARAGE	2	GATES, JENNIFER & JASON 162 W TOMLIN STATION RD MICKLETON, NJ 162 W TOMLIN STATION RD	00000 08056	0 12100 12100	07	05 01	7058	22494		22494
103.02 3	GAZEBO & DECK	2	MIRZA, IMRAN A & CHAUDHRY, ALIYA A 205 HOPKINS RD MICKLETON, NJ 205 HOPKINS RD	08056	0 23800 23800	07	05 01	13883	44245		44245
103.02 4	ING POOL	2	MALASON, MICHAEL D II & ALYSSA 207 HOPKINS RD MICKLETON, NJ 207 HOPKINS RD	00000 08056	0 32000 32000	03	09 01	8000	25496		25496
103.03 7	BATHROOM RENO	2	FAY, CHRISTOPHER B & KATHLEEN Q 534 MORGAN DR MICKELTON, NJ 534 MORGAN DR	08056	0 2400 2400	03	09 01	600	1912		1912
103.04 33	FRONT PORCH	2	BAKER, JESSICA & SEAN 217 SMALLWOOD DR MICKLETON, NJ 217 SMALLWOOD DR	08056	0 2900 2900	12	12 01	2900	9242		9242
103.04 45	SCREEN PORCH	2	MICHAL, ALBERT J & NATALIE J 216 BARTLETT DR MICKLETON, NJ 216 BARTLETT DR	08056	0 6100 6100	09	03 01	4575	14581		14581
103.04 47	DECK	2	BAKER, ERIN & LANDGRAF, ROBERT 220 BARTLETT DR MICKLETON, NJ 220 BARTLETT DR	08056	0 3500 3500	08	04 01	2333	7435		7435
103.05 17	KIT & BATH RENO	2	MURPHY, DARIN & ANNETTE 9 RANDOLPH CT MICKLETON, NJ 9 RANDOLPH CT	00000 08056	0 5200 5200	12	12 01	5200	16572		16572
103.06 35	FIN BSMT W/BATH	2	STRASSBERGER, THOMAS G II & CHRISTI 8 PUTNAM CT MICKLETON, NJ 8 PUTNAM CT	08056	0 14300 14300	08	04 01	9533	30382		30382
105 1.01	BATH REHAB	2	PAILLOZ, THOMAS L & ELIZABETH R 90 W TOMLIN STATION RD MICKLETON, NJ 90 W TOMLIN STATION RD	00000 08086	0 5900 5900	07	05 01	3442	10970		10970
105 12	ADDITION	2	HILKERT, JENNY E & THOMAS, MICHAEL 56 W TOMLIN STATION RD MICKLETON, NJ 56 W TOMLIN STATION RD	00000 08056	0 78200 78200	09	03 01	58650	186918		186918
201.03 3	EXEMPT TO RATAB	2	MILLS, LINDA A 252 GAUNT DR MICKLETON, NJ 252 GAUNT DR	00000 08056	45600 157400 203000	12	12 01	203000	646961		646961
201.04 27	KIT & BATH RENO	2	CALTABIANO, RONALD & SUE M 101 BROOKHOLLOW CT MICKELTON, NJ 101 BROOKHOLLOW CT	08056	0 5800 5800	12	12 01	5800	18485		18485
206 9.01	GARAGE CONVERT	2	SCHNEIDER, STEVEN 382 FRIENDSHIP RD CLARKSBORO, NJ 382 FRIENDSHIP RD	00000 08020	0 5000 5000	05	07 01	2083	6639		6639

Block No. Lot No. Qualification Account No.	Land Dimensions Building Description Additional Lots Acreage	Prop. Class	Owner's Name Address City State Property Location	Billing Code Zip Code	Land Improvements Exemption Net Total	# M	Compl. Mo. Day	Prorated Assessment	Total Real Property Tax	Special Tax	Net Amount of Tax
206 9.04	DECKS	2	BATES, WILLIAM W & MIRIAM A 84 FRIENDSHIP CT CLARKSBORO, NJ 84 FRIENDSHIP CT	00000 08020	0 2800 2800	06	06 01	1400	4462		4462
206 12	NEW SFD	2	PATRANABIS, SOUBHIK & SRODDHA 67 W COHAWKIN RD CLARKSBORO, NJ 67 W COHAWKIN RD	00000 08020	0 265300 265300	10	02 01	221083	704592		704592
206 15	ATTIC FIT OUT/R	2	TILLER, BARBARA ANN 59 W COHAWKIN RD CLARKSBORO, NJ 59 W COHAWKIN RD	08020	0 12100 12100	10	02 01	10083	32135		32135
206.05 35	ENCLOSE PORCH	2	CAREY, JOHN C & JOAN M TRUSTEES 2017 CHALMER TERRACE VILLAGES, FL 128 JUBILEE DR	00000 32162	0 5300 5300	12	12 01	5300	16891		16891
206.11 12	BASEMENT RENO	2	BARRY, EILEEN J & JOHN P 205 MT ROYAL LN CLARKSBORO, NJ 205 MT ROYAL LN	00000 08020	0 19800 19800	07	05 01	11550	36810		36810
209 16	FINISHED BASEME	2	BAROW, JESSICA & MARK 91 HARMONY RD MICKLETON, NJ 91 HARMONY RD	00000 08056	0 8800 8800	07	05 01	5133	16359		16359
304 12	RENO	2	NGUYEN, ANDREW 170 W. COHAWKIN RD CLARKSBORO, NJ 170 W COHAWKIN RD	00000 08020	0 79800 79800	12	12 01	79800	254323		254323
402.06 3	DECK W/PAD	2	WOMACK, TYRELL 278 IANNELLI RD CLARKSBORO, NJ 278 IANNELLI RD	08020	0 3000 3000	08	04 01	2000	6374		6374
502 4	RENOVATIONS	2	PIECH, ASHLEE ELIZABETH 43 BERKLEY RD MT.ROYAL, NJ 43 BERKLEY RD	08061	0 64600 64600	06	06 01	32300	102940		102940
502 57	DECK W/PATIO	2	KONRAD, HERBERT II & KELLI M 344 RED FOX LN CLARKSBORO, NJ 344 RED FOX LN	00000 08020	0 4700 4700	08	04 01	3133	9985		9985
502 63	INGROUND POOL	2	BICKLE, BETHANY L FRANKE & CHAD E & 316 RED FOX LN CLARKSBORO, NJ 316 RED FOX LN	00000 08020	0 25300 25300	07	05 01	14758	47034		47034
503 5	ROOF OVER PATIO	2	SHULTZ, STEPHANIE L & STEVEN M 218 RED FOX LN CLARKSBORO, NJ 218 RED FOX LN	00000 08020	0 2900 2900	05	07 01	1208	3850		3850
601 11	BASEMENT RENO	2	WILSON, CARL M & CARRIE K 290 DOGWOOD LN CLARKSBORO, NJ 290 DOGWOOD LN	00000 08020	0 4900 4900	08	04 01	3267	10412		10412
601 22.01	RENOVATIONS	2	SMITH, JENNIFER 10 BODO OTTO DR MICKLETON, NJ 6 W COHAWKIN RD	00000 08056	0 58700 58700	07	05 01	34242	109129		109129

Block No. Lot No. Qualification Account No.	Land Dimensions Building Description Additional Lots Acreage	Prop. Class	Owner's Name Address City State Property Location	Billing Code Zip Code	Land Improvements Exemption Net Total	# M	Compl. Mo. Day	Prorated Assessment	Total Real Property Tax	Special Tax	Net Amount of Tax
605 3.01	NEW SFD	2	BERGLUND, KELSEY & MIDILI, FRANK C 37 WHISKEY MILL RD CLARKSBORO, NJ 37 WHISKEY MILL RD	08020	0 383900 383900	07	05 01	223942	713703		713703
605 3.02	NEW SFD	2	HALL, NICOLETTE & TRAVIS 5016 SMITHFIELD RD DREXEL HILL, PA 33 WHISKEY MILL RD	19026	0 397400 397400	05	07 01	165583	527713		527713
705 11	MINOR RENO	2	ZELLA INVESTMENTS LLC 110 W TOMLIN STATION RD MICKLETON, NJ 7-9 E COHAWKIN RD	00000 08056	0 19100 19100	08	04 01	12733	40580		40580
801 11	INGROUND POOL	2	GRAEFF, CLIFTON R 33 HARMONY RD MICKLETON, NJ 33 HARMONY RD	00000 08056	0 33300 33300	07	05 01	19425	61907		61907
802 2	KIT RENO & ADD	2	CONTARINO, KIRSTEN & MICHAEL & HAYD 409 KINGS HWY MICKLETON, NJ 409 KINGS HWY	08056	0 13900 13900	07	05 01	8108	25840		25840
804 8	BACK PORCH	2	DAMEIKA, ALBERT A III & PATRICIA J 392 MEGAN DR MICKLETON, NJ 392 MEGAN DR	00000 08056	0 13900 13900	07	05 01	8108	25840		25840
808 6	KITCHEN ADDITIO	2	DECINQUE, DAVID & LAURA A 21 NEW OAK RD MICKLETON, NJ 21 NEW OAK RD	00000 08056	0 12900 12900	03	09 01	3225	10278		10278
902 4	RENO ONE UNIT	2	EXPERT LN MAZEL LLC 114 VINE AVE LAKEWOOD, NJ 519 KINGS HWY	00000 08701	0 33100 33100	04	08 01	11033	35162		35162
902 18	CONVERT GARAGE	2	FIELD, CHRISTIAN & JULIE 27 DEMOCRAT RD MICKLETON, NJ 27 DEMOCRAT RD	00000 08056	0 26200 26200	12	12 01	26200	83499		83499
902 18	POLE BARN	2	FIELD, CHRISTIAN & JULIE 27 DEMOCRAT RD MICKLETON, NJ 27 DEMOCRAT RD	00000 08056	0 15700 15700	12	12 02	15700	50036		50036
1001 3.12	ING POOL	2	FRITSCH, BRITTANEY & THOMAS 554 PARTRIDGE CT MICKLETON, NJ 554 PARTRIDGE CT	00000 08056	0 25900 25900	03	09 26	6475	20636		20636
1002 1.10	CONVERT GARAGE	2	ALBERTA, LISA M & MICHAEL A 52 QUAKER RD MICKELTON, NJ 52 QUAKER RD	00000 08056	0 23400 23400	07	05 01	13650	43503		43503
1002.01 4	BASEMENT RENO	2	CLARK, COLLEEN P & RANDALL E 140 HEIDI LANE SWEDESBORO, NJ 18 CLOVER RIDGE DR	00000 08085	0 2000 2000	08	04 01	1333	4248		4248
1004 1.02	POLE BARN	2	KUNKLE, MATTHEW & LISA M 622 KINGS HWY MICKLETON, NJ 622 KINGS HWY	00000 08056	0 13200 13200	08	04 01	8800	28046		28046

Block No. Lot No. Qualification Account No.	Land Dimensions Building Description Additional Lots Acreage	Prop. Class	Owner's Name Address City State Property Location	Billing Code Zip Code	Land Improvements Exemption Net Total	# M	Compl. Mo. Day	Prorated Assessment	Total Real Property Tax	Special Tax	Net Amount of Tax
1005 12.02	PAVILION	2	BLACKMORE, LISA & ROBERT 12 TOLLGATE RD MICKLETON, NJ 12 TOLLGATE RD	00000 08056	0 14200 14200	07	05 01	8283	26398		26398
1007 3	INGROUND POOL	2	CALAFATO, SALVATORE & MARGARET 502 SHARP DR MICKLETON, NJ 502 SHARP DR	00000 08056	0 22100 22100	04	08 01	7367	23479		23479
1014 8	INGROUND POOL	2	KROSS, CORY 522 KINGS HWY MICKLETON, NJ 522 KINGS HWY	00000 08056	0 15100 15100	08	04 01	10067	32084		32084
1015 1	BASEMENT RENO	2	DITULLIO, ANGELO & HEATHER 500 VILLAGE DR MICKLETON, NJ 500 VILLAGE DR	00000 08056	0 26900 26900	08	04 01	17933	57152		57152
1015 21	KITCHEN RENO	2	MONTGOMERY, PATRICK & MARYJO 504 LEGENDS CT MICKLETON, NJ 504 LEGENDS CT	00000 08056	0 9300 9300	08	04 01	6200	19759		19759
1015 23	FINISH BASEMENT	2	BAKER, ALLEN 500 LEGENDS CT MICKELTON, NJ 500 LEGENDS CT	00000 08056	0 44400 44400	05	07 01	18500	58960		58960
1102 4	SUNROOM	2	SALERNO, KAREN & NICHOLAS 715 KINGS HWY MICKLETON, NJ 715 KINGS HWY	00000 08056	0 19200 19200	12	12 01	19200	61190		61190
1102 4.03	ADDITION	2	LAW, DEMETRIOS & KAITLIN & WILLIAM 8 HAZEL CT MICKLETON, NJ 8 HAZEL CT	00000 08056	0 57500 57500	03	09 01	14375	45813		45813
1102 4.10	PAVILLION	2	MONTAGUE, RAYMOND J & TARA L 2 HAZEL CT MICKLETON, NJ 2 HAZEL CT	00000 08056	0 9800 9800	03	09 01	2450	7808		7808
1103.02 4	FINISHED BASEME	2	MATHEW, JOHRI & REENA 805 DERIUS DR MICKLETON, NJ 805 DERIUS DR	00000 08056	0 30500 30500	05	07 01	12708	40500		40500
1103.03 14	PAVILION	2	WYCKOFF, KEITH & KERRIANNE 55 PROVIDENCE RD MICKLETON, NJ 55 PROVIDENCE RD	00000 08056	0 7700 7700	12	12 01	7700	24540		24540
1103.05 28	FINISH BASEMENT	2	STEWART, ADAM J & VICTORIA K 47 CURTMANTLE RD MICKLETON, NJ 47 CURTMANTLE RD	00000 08056	0 25400 25400	08	04 01	16933	53965		53965
1105 13.05	FINISH BASEMENT	2	IYER, VIDYA & SHUKLA, PATANJALI 10 ALEXIS CT MICKLETON, NJ 10 ALEXIS CT	00000 08056	0 36800 36800	07	05 01	21467	68415		68415
1106 1.10	INGROUND POOL	2	MOCK, GEORGE W III & SCHIFFER, M 708 KINGS HWY MICKLETON, NJ 708 KINGS HWY	00000 08056	0 17300 17300	07	05 01	10092	32163		32163

Block No. Lot No. Qualification Account No.	Land Dimensions Building Description Additional Lots Acreage	Prop. Class	Owner's Name Address City State Property Location	Billing Code Zip Code	Land Improvements Exemption Net Total	# M	Compl. Mo. Day	Prorated Assessment	Total Real Property Tax	Special Tax	Net Amount of Tax
1106 1.16	POLE BARN	2	RALPH, ROBERT 26 COLONIAL DR CLARKSBORO, NJ 709 RACHAEL DR	00000 08020	0 9300 9300	06	06 01	4650	14820		14820
1107 1.01	ADDITION	2	YULA, ANTONIO III & NICOLE 44 E TOMLIN STATION RD MICKLETON, NJ 44 E TOMLIN STATION RD	00000 08056	0 53900 53900	09	03 01	40425	128834		128834
1108 1	FIN BSMT & POOL	2	KELLY, MATTHEW 702 RACHEL DR MICKLETON, NJ 702 RACHAEL DR	00000 08056	0 56800 56800	12	12 01	56800	181022		181022
1202 1	NEW SFD	2	NGUYEN, TRIEU 95 E TOMLIN STATION RD MICKLETON, NJ 95 E TOMLIN STATION RD	00000 08056	0 172400 172400	08	04 01	114933	366291		366291
1202.01 12	POLE BARN	2	PUPILLO, NICOLE G & RICHARDSON, MIC 829 UNION RD MULLICA HILL, NJ 829 UNION RD	00000 08062	0 18500 18500	03	09 01	4625	14740		14740
1202.01 12	INTERIOR REHAB	2	PUPILLO, NICOLE G & RICHARDSON, MIC 829 UNION RD MULLICA HILL, NJ 829 UNION RD	00000 08062	0 50800 50800	12	12 01	50800	161900		161900
1202.05 14	POOL & PAVILLIO	2	BAROW, DEREK & ERIN 727 UNION RD MICKLETON, NJ 727 UNION RD	00000 08056	0 49300 49300	04	08 01	16433	52372		52372
1203 3.02	POLE BARN	2	WEISEL, JAMES & JAMES C JR 110 E WOLFERT STATION RD MICKLETON, NJ 110 E WOLFERT STATION RD	00000 08056	0 9200 9200	03	09 01	2300	7330		7330
1205 2.17	INGROUND POOL	2	159 PRAIRIE VIEW LN CO 159 PRAIRIE VIEW LN MICKLETON, NJ 159 PRAIRIE VIEW LN	00000 08056	0 18800 18800	03	09 01	4700	14979		14979
1206 8	WOODSTOVE	2	US BANK TRUST TRSTEE C/O HUDSON 3701 REGENT BLVD STE 200 IRVING TX 137 E WOLFERT STATION RD	00000 75063	0 2700 2700	08	04 01	1800	5737		5737
1206 11	POLE BARN	2	DONAHUE, SARAH & GREINER, PHILIP 708 UNION RD MICKLETON, NJ 708 UNION RD	00000 08056	0 14500 14500	07	05 01	8458	26956		26956
1207.01 12	INGROUND POOL	2	JORDAN, CANDACE & FRANK 259 JENNINGS WAY MICKLETON, NJ 259 JENNINGS WAY	00000 08056	0 20600 20600	12	12 01	20600	65652		65652
1207.02 2	EXEMPT TO RATAB	2	MARTINO, ANTHONY LOUIS JR & KATHLEE 298 KATIE CT MICKLETON, NJ 298 KATIE CT	00000 08056	87500 315900 403400	05	07 01	168083	535681		535681
1207.03 2	SHED	2	HAMMEL, SHARON 100 SARAH DR MICKELTON, NJ 100 SARAH DR	00000 08056	0 2200 2200	08	04 01	1467	4675		4675

Block No. Lot No. Qualification Account No.	Land Dimensions Building Description Additional Lots Acreage	Prop. Class	Owner's Name Address City State Property Location	Billing Code Zip Code	Land Improvements Exemption Net Total	# M	Compl. Mo. Day	Prorated Assessment	Total Real Property Tax	Special Tax	Net Amount of Tax
1208 1.01	LEAN TO POLE BA	2	TOMARCHIO, ALFIO G 164 WOLFERT STATION MULLICA HILL, NJ 164 E WOLFERT STATION RD	08062	0 2900 2900	10	02 01	2417	7703		7703
1302.02 11	INGROUND POOL	2	SANTORO, BENJAMIN S & MEGAN E 320 BARBARA DR CLARKSBORO, NJ 320 BARBARA DR	00000 08020	0 28300 28300	08	04 01	18867	60129		60129
1302.02 28	ADDITION	2	213 E COHAWKIN RD CO 213 E COHAWKIN RD CLARKSBORO, NJ 213 E COHAWKIN RD	08020	0 29700 29700	03	09 01	7425	23663		23663
1302.03 4	POLE BARN	2	KESSLER, RONALD W & SHARON L 325 BARBARA DR CLARKSBORO, NJ 325 BARBARA DR	00000 08020	0 11600 11600	04	08 01	3867	12324		12324
1303.03 3	KITCHEN RENO	2	LAMARRA, LAURA & MARK JR 174 GREENVIEW COURT CLARKSBORO, NJ 174 GREENVIEW CT	08020	0 5200 5200	12	12 01	5200	16572		16572
1401.01 28	INGROUND POOL	2	HEINO, BRIAN J & DENISE 105 WINDWARD DR MT ROYAL, NJ 105 WINDWARD DR	00000 08061	0 24700 24700	03	09 01	6175	19680		19680
1401.06 22	CONVERT GARAGE	2	MCKEOWN, CHERYL ANN 100 WINDWARD DR MT ROYAL, NJ 100 WINDWARD DR	00000 08061	0 33600 33600	11	01 01	30800	98160		98160
1401.08 15	SCREEN PORCH	2	BISHOP, JOHN S & CONSTANCE 146 TRANDWINDS DR MT ROYAL, NJ 146 TRADEWINDS DR	00000 08061	0 9300 9300	12	12 01	9300	29639		29639
1401.10 22	GARAGE CONVERSI	2	BOEHER, BETH A & DANIEL 167 BILLOWS DR MT ROYAL, NJ 167 BILLOWS DR	00000 08061	0 8500 8500	04	08 01	2833	9029		9029
1401.10 31	ADDITION	2	MCCOLLUM, MEGAN & TIMOTHY 149 BILLOWS DR MT ROYAL, NJ 149 BILLOWS DR	00000 08061	0 58800 58800	03	09 01	14700	46849		46849
1402.01 19	INGROUND POOL	2	NAAMANE, RACHID & ZAHI, NAWAL 119 FOXWOOD TER MT ROYAL, NJ 119 FOXWOOD TER	00000 08061	0 21100 21100	07	05 01	12308	39226		39226
1402.04 5	POLE BARN	2	ROESCHER, CHRISTINE & JAMES 160 COUNTY HOUSE RD MT ROYAL, NJ 64 MANTUA RD	00000 08061	0 12100 12100	10	02 01	10083	32135		32135
1402.04 6.04	BATH IN BSMT	2	PAGE, JAMILYNN ASHLEY & KEVIN A JR 101 EDWARDS RUN MT ROYAL, NJ 101 EDWARDS RUN	08061	0 10800 10800	05	07 01	4500	14342		14342
1403 19	INGROUND POOL	2	SHIVERS, MATTHEW & MICHELE 308 W CROSSING DR MT ROYAL, NJ 308 W CROSSING DR	00000 08061	0 24300 24300	07	05 01	14175	45176		45176

Block No. Lot No. Qualification Account No.	Land Dimensions Building Description Additional Lots Acreage	Prop. Class	Owner's Name Address City State Property Location	Billing Code Zip Code	Land Improvements Exemption Net Total	# M	Compl. Mo. Day	Prorated Assessment	Total Real Property Tax	Special Tax	Net Amount of Tax
1403.02 9	INGROUND POOL	2	WILSON, JASON & KRISTEN 335 W CROSSING DR MT ROYAL, NJ 335 W CROSSING DR	08061	0 17600 17600	03	09 01	4400	14023		14023
1403.03 5	FINISH BSMT	2	COCCO, ALEXANDER & DEVANY A 343 W CROSSING DR MT ROYAL, NJ 343 W CROSSING DR	00000 08061	0 18900 18900	12	12 01	18900	60234		60234
1403.03 28	INGROUND POOL	2	LORENZO, KAROLINE D 157 WINDSOR WAY MT ROYAL, NJ 157 WINDSOR WAY	00000 08061	0 23200 23200	07	05 01	13533	43130		43130
1403.04 4	FINISH BASEMENT	2	TICCINO, RANDY M & NIKOLE L 307 W CROSSING DR MT ROYAL, NJ 307 W CROSSING DR	00000 08061	0 30800 30800	08	04 01	20533	65439		65439
1403.06 14	RENO 1ST FLOOR	2	KEEN, KRYSTAL 371 CONCETTA DR MT ROYAL, NJ 371 CONCETTA DR	08061	0 6800 6800	04	08 01	2267	7225		7225
1404 3.07	PAVILLION	2	YOUNG, MARGARET M & RICHARD B II 302 MEADOWVIEW CT MT ROYAL, NJ 302 MEADOWVIEW CT	08061	0 7700 7700	08	04 01	5133	16359		16359
1404 3.19	DECK	2	ROKUSKIE, JEFFREY R 425 SHORT HILLS DR MT ROYAL, NJ 425 SHORT HILLS DR	08061	0 2700 2700	12	12 01	2700	8605		8605
1404 3.43	ROOF OVER DECK	2	MALONY, MARTIN & JESSICA T 110 EAST CROSSING DR MT ROYAL, NJ 110 EAST CROSSING DR	08061	0 2000 2000	03	09 01	500	1594		1594
1404 3.44	FIN BSMT W/BATH	2	108 EAST CROSSING DR CO 108 EAST CROSSING DR MT ROYAL, NJ 108 EAST CROSSING DR	08061	0 39000 39000	07	05 01	22750	72504		72504
1501 6	GARAGE	2	C SQUARED PROPERTIES LLC 407 MORNING DOVE DR SEWELL, NJ 284 KINGS HWY	08080	0 7800 7800	03	09 01	1950	6215		6215
1501 18	FRONT PORCH REN	2	MUHLBAIER, EDWIN & LYNN 18 E COHAWKIN RD CLARKSBORO, NJ 18 E COHAWKIN RD	00000 08020	0 3400 3400	11	01 01	3117	9934		9934
1506 6.02	RENOVATIONS	2	COOPER, ZACHARY & MEAD, BRYAN P 20 SOMERS AVE CLARKSBORO, NJ 20 SOMERS AVE	00000 08020	0 12800 12800	12	12 01	12800	40794		40794
1510 18	BATH RENO/ADD B	2	CASELLA, BENJAMIN JR & THOMPSON, AL 15 SHADY LN CLARKSBORO, NJ 15 SHADY LN	00000 08020	0 14000 14000	07	05 01	8167	26028		26028
1602 11	RENOVATIONS	2	DINH, THI KIM NGAN & DOAN, NGOC GIA 154 KINGS HWY MT ROYAL, NJ 154 KINGS HWY	00000 08061	0 36800 36800	07	05 01	21467	68415		68415

ASSESSMENT REAL PROPERTY TAX LIST FOR YEAR 2025

COUNTY NO. 08 GLOUCESTER

PAGE NO. 8

[illegible]

7000

22309

00

22309

Block No. Lot No. Qualification Account No.	Land Dimensions Building Description Additional Lots Acreage	Prop. Class	Owner's Name Address City State Property Location	Billing Code Zip Code	Land Improvements Exemption Net Total	# M	Compl. Mo. Day	Prorated Assessment	Total Real Property Tax	Special Tax	Net Amount of Tax
1108 1	FIN BSMT & POOL	2	KELLY, MATTHEW 702 RACHEL DR MICKLETON, NJ 702 RACHAEL DR	00000 08056	0 56800 56800	03	09 01	14200	45142		45142
1303.03 3	KITCHEN RENO	2	LAMARRA, LAURA & MARK JR 174 GREENVIEW COURT CLARKSBORO, NJ 174 GREENVIEW CT	08020	0 5200 5200	03	09 01	1300	4133		4133
1404 3.19	DECK	2	ROKUSKIE, JEFFREY R 425 SHORT HILLS DR MT ROYAL, NJ 425 SHORT HILLS DR	08061	0 2700 2700	03	09 01	675	2146		2146

TAXING DISTRICT NO. 03 EAST GREENWICH TWP

COUNTY NO. 08 GLOUCESTER

NAME OF OWNER ADDITIONAL OWNERS	LIST TYPE	LIST YEAR	PAGE NO.	BLOCK NO.	LOT NO.	LOT QUALIFIC.	ACCT. NO.	-----PROPERTY----- CLASS LOCATION
ALBERTA, LISA M & MICHAEL A	ADDED	2025	03	1002	1.10		2	52 QUAKER RD
BAKER, ALLEN	ADDED	2025	04	1015	23		2	500 LEGENDS CT
BAKER, ERIN & LANDGRAF, ROBERT	ADDED	2025	01	103.04	47		2	220 BARTLETT DR
BAKER, JESSICA & SEAN	ADDED	2024	01	103.04	33		2	217 SMALLWOOD DR
BAKER, JESSICA & SEAN	ADDED	2025	01	103.04	33		2	217 SMALLWOOD DR
BAROW, DEREK & ERIN	ADDED	2025	05	1202.05	14		2	727 UNION RD
BAROW, JESSICA & MARK	ADDED	2025	02	209	16		2	91 HARMONY RD
BARRY, EILEEN J & JOHN P	ADDED	2025	02	206.11	12		2	205 MT ROYAL LN
BATES, WILLIAM W & MIRIAM A	ADDED	2025	02	206	9.04		2	84 FRIENDSHIP CT
BERGLUND, KELSEY & MIDILI, FRANK C	ADDED	2025	03	605	3.01		2	37 WHISKEY MILL RD
BICKLE, BETHANY L FRANK & CHAD E &	ADDED	2025	02	502	63		2	316 RED FOX LN
BISHOP, JOHN S & CONSTANCE	ADDED	2025	06	1401.08	15		2	146 TRADEWINDS DR
BLACKMORE, LISA & ROBERT	ADDED	2025	04	1005	12.02		2	12 TOLLGATE RD
BOEHER, BETH A & DANIEL	ADDED	2025	06	1401.10	22		2	167 BILLOWS DR
C SQUARED PROPERTIES LLC	ADDED	2025	07	1501	6		2	284 KINGS HWY
CALAFATO, SALVATORE & MARGARET	ADDED	2025	04	1007	3		2	502 SHARP DR
CALTABIANO, RONALD & SUE M	ADDED	2025	01	201.04	27		2	101 BROOKHOLLOW CT
CAREY, JOHN C & JOAN M TRUSTEES	ADDED	2024	01	206.05	35		2	128 JUBILEE DR
CAREY, JOHN C & JOAN M TRUSTEES	ADDED	2025	02	206.05	35		2	128 JUBILEE DR
CASELLA, BENJAMIN JR & THOMPSON, AL	ADDED	2025	07	1510	18		2	15 SHADY LN
CLARK, COLLEEN P & RANDALL E	ADDED	2025	03	1002.01	4		2	18 CLOVER RIDGE DR
COCCO, ALEXANDER & DEVANY A	ADDED	2024	01	1403.03	5		2	343 W CROSSING DR
COCCO, ALEXANDER & DEVANY A	ADDED	2025	07	1403.03	5		2	343 W CROSSING DR
CONTARINO, KIRSTEN & MICHAEL & HAYD	ADDED	2025	03	802	2		2	409 KINGS HWY
COOPER, ZACHARY & MEAD, BRYAN P	ADDED	2024	01	1506	6.02		2	20 SOMERS AVE
COOPER, ZACHARY & MEAD, BRYAN P	ADDED	2025	07	1506	6.02		2	20 SOMERS AVE
DAMEIKA, ALBERT A III & PATRICIA J	ADDED	2025	03	804	8		2	392 MEGAN DR
DECINQUE, DAVID & LAURA A	ADDED	2025	03	808	6		2	21 NEW OAK RD
DINH, THI KIM NGAN & DOAN, NGOC GIA	ADDED	2025	07	1602	11		2	154 KINGS HWY
DITULLIO, ANGELO & HEATHER	ADDED	2025	04	1015	1		2	500 VILLAGE DR
DONAHUE, SARAH & GREINER, PHILIP	ADDED	2025	05	1206	11		2	708 UNION RD
DUKE REALTY EAST GREENWICH URBAN RE	ROLLBK	2023	01	103	19	QFARM	3B	189 DEMOCRAT RD
DUKE REALTY EAST GREENWICH URBAN RE	ROLLBK	2024	01	103	19	QFARM	3B	189 DEMOCRAT RD
DUKE REALTY EAST GREENWICH URBAN RE	ROLLBK	2025	01	103	19	QFARM	3B	189 DEMOCRAT RD
EXPERT LN MAZEL LLC	ADDED	2025	03	902	4		2	519 KINGS HWY
FAY, CHRISTOPHER B & KATHLEEN Q	ADDED	2025	01	103.03	7		2	534 MORGAN DR
FIELD, CHRISTIAN & JULIE	ADDED	2024	01	902	18		2	27 DEMOCRAT RD
FIELD, CHRISTIAN & JULIE	ADDED	2025	03	902	18		2	27 DEMOCRAT RD
FIELD, CHRISTIAN & JULIE	ADDED	2025	03	902	18		2	27 DEMOCRAT RD
FRIITSCH, BRITTANEY & THOMAS	ADDED	2025	03	1001	3.12		2	554 PARTRIDGE CT
GATES, JENNIFER & JASON	ADDED	2025	01	102	2.02		2	162 W TOMLIN STATION RD
GRAEFF, CLIFTON R	ADDED	2025	03	801	11		2	33 HARMONY RD
HALL, NICOLETTE & TRAVIS	ADDED	2025	03	605	3.02		2	33 WHISKEY MILL RD
HAMMEL, SHARON	ADDED	2025	05	1207.03	2		2	100 SARAH DR
HEINO, BRIAN J & DENISE	ADDED	2025	06	1401.01	28		2	105 WINDWARD DR
HERITAGE, SAMUEL E	ROLLBK	2024	01	103	2	QFARM	3B	N WOLFERT STATION RD
HERITAGE, SAMUEL E	ROLLBK	2025	01	103	2	QFARM	3B	N WOLFERT STATION RD
HILKERT, JENNY E & THOMAS, MICHAEL	ADDED	2025	01	105	12		2	56 W TOMLIN STATION RD
IYER, VIDYA & SHUKLA, PATANJALI	ADDED	2025	04	1105	13.05		2	10 ALEXIS CT
JORDAN, CANDACE & FRANK	ADDED	2024	01	1207.01	12		2	259 JENNINGS WAY
JORDAN, CANDACE & FRANK	ADDED	2025	05	1207.01	12		2	259 JENNINGS WAY
KEEN, KRYSTAL	ADDED	2025	07	1403.06	14		2	371 CONCETTA DR
KELLY, MATTHEW	ADDED	2025	05	1108	1		2	702 RACHAEL DR
KELLY, MATTHEW	OMT/ADD	2024	01	1108	1		2	702 RACHAEL DR
KESSLER, RONALD W & SHARON L	ADDED	2025	06	1302.03	4		2	325 BARBARA DR
KONRAD, HERBERT II & KELLI M	ADDED	2025	02	502	57		2	344 RED FOX LN
KROSS, CORY	ADDED	2025	04	1014	8		2	522 KINGS HWY
KUNKLE, MATTHEW & LISA M	ADDED	2025	03	1004	1.02		2	622 KINGS HWY
LAMARRA, LAURA & MARK JR	ADDED	2025	06	1303.03	3		2	174 GREENVIEW CT
LAMARRA, LAURA & MARK JR	OMT/ADD	2024	01	1303.03	3		2	174 GREENVIEW CT
LAW, DEMETRIOS & KAITLIN & WILLIAM	ADDED	2025	04	1102	4.03		2	8 HAZEL CT
LORENZO, KAROLINE D	ADDED	2025	07	1403.03	28		2	157 WINDSOR WAY
MALASON, MICHAEL D II & ALYSSA	ADDED	2025	01	103.02	4		2	207 HOPKINS RD
MALONY, MARTIN & JESSICA T	ADDED	2025	07	1404	3.43		2	110 EAST CROSSING DR
MARTINO, ANTHONY LOUIS JR & KATHLEE	ADDED	2025	05	1207.02	2		2	298 KATIE CT
MATHEW, JOHRI & REENA	ADDED	2025	04	1103.02	4		2	805 DERIUS DR
MCCOLLUM, MEGAN & TIMOTHY	ADDED	2025	06	1401.10	31		2	149 BILLOWS DR
MCKEOWN, CHERYL ANN	ADDED	2025	06	1401.06	22		2	100 WINDWARD DR

TAXING DISTRICT NO. 03 EAST GREENWICH TWP

COUNTY NO. 08 GLOUCESTER

NAME OF OWNER ADDITIONAL OWNERS	LIST TYPE	LIST YEAR	PAGE NO.	BLOCK NO.	LOT NO.	LOT QUALIFIC.	ACCT. NO.	-----PROPERTY----- CLASS LOCATION
MICHAL, ALBERT J & NATALIE J	ADDED	2025	01	103.04	45		2	216 BARTLETT DR
MILLS, LINDA A	ADDED	2024	01	201.03	3		2	252 GAUNT DR
MILLS, LINDA A	ADDED	2025	01	201.03	3		2	252 GAUNT DR
MIRZA, IMRAN A & CHAUDHRY, ALIYA A	ADDED	2025	01	103.02	3		2	205 HOPKINS RD
MOCK, GEORGE W III & SCHIFFER, M	ADDED	2025	04	1106	1.10		2	708 KINGS HWY
MONTAGUE, RAYMOND J & TARA L	ADDED	2025	04	1102	4.10		2	2 HAZEL CT
MONTGOMERY, PATRICK & MARYJO	ADDED	2025	04	1015	21		2	504 LEGENDS CT
MUHLBAIER, EDWIN & LYNN	ADDED	2025	07	1501	18		2	18 E COHAWKIN RD
MURPHY, DARIN & ANNETTE	ADDED	2024	01	103.05	17		2	9 RANDOLPH CT
MURPHY, DARIN & ANNETTE	ADDED	2025	01	103.05	17		2	9 RANDOLPH CT
NAAAMANE, RACHID & ZAH1, NAWAL	ADDED	2025	06	1402.01	19		2	119 FOXWOOD TER
NGUYEN, ANDREW	ADDED	2025	02	304	12		2	170 W COHAWKIN RD
NGUYEN, TRIEU	ADDED	2025	05	1202	1		2	95 E TOMLIN STATION RD
PAGE, JAMILYNN ASHLEY & KEVIN A JR	ADDED	2025	06	1402.04	6.04		2	101 EDWARDS RUN
PAGLIUGH1, DUSTIN T	ADDED	2025	08	1801	37		2	44 BERKLEY RD
PAILLOZ, THOMAS L & ELIZABETH R	ADDED	2025	01	105	1.01		2	90 W TOMLIN STATION RD
PATRANABIS, SOUBHIK & SRODDHA	ADDED	2025	02	206	12		2	67 W COHAWKIN RD
PIECH, ASHLEE ELIZABETH	ADDED	2025	02	502	4		2	43 BERKLEY RD
PUPILLO, NICOLE G & RICHARDSON, MIC	ADDED	2024	01	1202.01	12		2	829 UNION RD
PUPILLO, NICOLE G & RICHARDSON, MIC	ADDED	2025	05	1202.01	12		2	829 UNION RD
PUPILLO, NICOLE G & RICHARDSON, MIC	ADDED	2025	05	1202.01	12		2	829 UNION RD
RALPH, ROBERT	ADDED	2025	05	1106	1.16		2	709 RACHAEL DR
ROESCHER, CHRISTINE & JAMES	ADDED	2025	06	1402.04	5		2	64 MANTUA RD
ROKUSKIE, JEFFREY R	ADDED	2025	07	1404	3.19		2	425 SHORT HILLS DR
ROKUSKIE, JEFFREY R	OMT/ADD	2024	01	1404	3.19		2	425 SHORT HILLS DR
SALERNO, KAREN & NICHOLAS	ADDED	2025	04	1102	4		2	715 KINGS HWY
SANTORO, BENJAMIN S & MEGAN E	ADDED	2025	06	1302.02	11		2	320 BARBARA DR
SCHNEIDER, STEVEN	ADDED	2025	01	206	9.01		2	382 FRIENDSHIP RD
SHIVERS, MATTHEW & MICHELE	ADDED	2025	06	1403	19		2	308 W CROSSING DR
SHULTZ, STEPHANIE L & STEVEN M	ADDED	2025	02	503	5		2	218 RED FOX LN
SMITH, JENNIFER	ADDED	2025	02	601	22.01		2	6 W COHAWKIN RD
STEWART, ADAM J & VICTORIA K	ADDED	2025	04	1103.05	28		2	47 CURTMANTLE RD
STRASSBERGER, THOMAS G II & CHRISTI	ADDED	2025	01	103.06	35		2	8 PUTNAM CT
TICCINO, RANDY M & NIKOLE L	ADDED	2025	07	1403.04	4		2	307 W CROSSING DR
TILLER, BARBARA ANN	ADDED	2025	02	206	15		2	59 W COHAWKIN RD
TOMARCHIO, ALFIO G	ADDED	2025	06	1208	1.01		2	164 E WOLFERT STATION RD
US BANK TRUST TRSTEE C/O HUDSON	ADDED	2025	05	1206	8		2	137 E WOLFERT STATION RD
WEISEL, JAMES & JAMES C JR	ADDED	2025	05	1203	3.02		2	110 E WOLFERT STATION RD
WILSON, CARL M & CARRIE K	ADDED	2025	02	601	11		2	290 DOGWOOD LN
WILSON, JASON & KRISTEN	ADDED	2025	07	1403.02	9		2	335 W CROSSING DR
WOMACK, TYRELL	ADDED	2025	02	402.06	3		2	278 IANNELLI RD
WYCKOFF, KEITH & KERRIANNE	ADDED	2024	01	1103.03	14		2	55 PROVIDENCE RD
WYCKOFF, KEITH & KERRIANNE	ADDED	2025	04	1103.03	14		2	55 PROVIDENCE RD
YOUNG, MARGARET M & RICHARD B II	ADDED	2025	07	1404	3.07		2	302 MEADOWVIEW CT
YULA, ANTONIO III & NICOLE	ADDED	2025	05	1107	1.01		2	44 E TOMLIN STATION RD
ZELLA INVESTMENTS LLC	ADDED	2025	03	705	11		2	7-9 E COHAWKIN RD
108 EAST CROSSING DR CO	ADDED	2025	07	1404	3.44		2	108 EAST CROSSING DR
159 PRAIRIE VIEW LN CO	ADDED	2025	05	1205	2.17		2	159 PRAIRIE VIEW LN
213 E COHAWKIN RD CO	ADDED	2025	06	1302.02	28		2	213 E COHAWKIN RD

TAXING DISTRICT NO. 03 EAST GREENWICH TWP

COUNTY NO. 08 GLOUCESTER

PAGE	LAND	ASSESSMENTS IMPROVE	TOTAL	PRORATED	REGULAR	TAXES SPECIAL	TOTAL
ROLLBACK 2023 PAGE 0001 11,582,851		TOTALS ----- 0	11,582,851	11,582,851	356,520.15	.00	356,520.15
ROLLBACK 2024 PAGE 0001 10,821,828		TOTALS ----- 0	10,821,828	10,821,828	344,025.91	.00	344,025.91
ROLLBACK 2025 PAGE 0001 19,463,253		TOTALS ----- 0	19,463,253	19,463,253	620,293.87	.00	620,293.87
0001 ADDED 2024 PAGE 45,600		TOTALS ----- 297,300	342,900	37,342	1,187.11	.00	1,187.11
0001 ADDED 2025 PAGE 45,600		TOTALS ----- 354,600	400,200	327,057	10,423.32	.00	10,423.32
0002 ADDED 2025 PAGE 0		TOTALS ----- 558,000	558,000	425,257	13,552.96	.00	13,552.96
0003 ADDED 2025 PAGE 0		TOTALS ----- 1,013,900	1,013,900	524,315	16,709.91	.00	16,709.91
0004 ADDED 2025 PAGE 0		TOTALS ----- 336,200	336,200	173,275	5,522.26	.00	5,522.26
0005 ADDED 2025 PAGE 87,500		TOTALS ----- 794,900	882,400	496,074	15,809.89	.00	15,809.89
0006 ADDED 2025 PAGE 0		TOTALS ----- 280,900	280,900	142,650	4,546.27	.00	4,546.27
0007 ADDED 2025 PAGE 0		TOTALS ----- 223,500	223,500	138,217	4,404.99	.00	4,404.99
0008 ADDED 2025 PAGE 0		TOTALS ----- 10,500	10,500	7,000	223.09	.00	223.09
OMITTED/ADDED 2024 PAGE 0001 0		TOTALS ----- 64,700	64,700	16,175	514.21	.00	514.21

03 EAST GREENWICH TWP

08 GLOUCESTER

ROLLBACK ASSESSMENT DISTRICT SUMMARY FOR TAX YEAR 2023

CLASS	COUNT	----- LAND	FULL ASSESSED VALUATION IMPROVMNT EXEMPTNS	----- NET	PRORATED ASSESSMENT	GENERAL TAX RATE	TOTAL TAXES (GENERAL)	TOTAL TAXES (SPECIAL)	TOTAL AMOUNT OF TAXES
1	0	0	0	0	0		.00	.00	.00
2	0	0	0	0	0		.00	.00	.00
3A	0	0	0	0	0		.00	.00	.00
3B	1	11,582,851	0	11,582,851	11,582,851		356,520.15	.00	356,520.15
4A	0	0	0	0	0		.00	.00	.00
4B	0	0	0	0	0		.00	.00	.00
4C	0	0	0	0	0		.00	.00	.00
6A	0	0	0	0	0		.00	.00	.00
6B	0	0	0	0	0		.00	.00	.00
6C	0	0	0	0	0		.00	.00	.00
TOTAL	1	11,582,851	0	11,582,851	11,582,851	3.078	356,520.15	.00	356,520.15

ROLLBACK ASSESSMENT DISTRICT SUMMARY FOR TAX YEAR 2024

CLASS	COUNT	----- LAND	FULL ASSESSED VALUATION IMPROVMNT EXEMPTNS	----- NET	PRORATED ASSESSMENT	GENERAL TAX RATE	TOTAL TAXES (GENERAL)	TOTAL TAXES (SPECIAL)	TOTAL AMOUNT OF TAXES
1	0	0	0	0	0		.00	.00	.00
2	0	0	0	0	0		.00	.00	.00
3A	0	0	0	0	0		.00	.00	.00
3B	2	10,821,828	0	10,821,828	10,821,828		344,025.91	.00	344,025.91
4A	0	0	0	0	0		.00	.00	.00
4B	0	0	0	0	0		.00	.00	.00
4C	0	0	0	0	0		.00	.00	.00
6A	0	0	0	0	0		.00	.00	.00
6B	0	0	0	0	0		.00	.00	.00
6C	0	0	0	0	0		.00	.00	.00
TOTAL	2	10,821,828	0	10,821,828	10,821,828	3.179	344,025.91	.00	344,025.91

ROLLBACK ASSESSMENT DISTRICT SUMMARY FOR TAX YEAR 2025

CLASS	COUNT	----- LAND	FULL ASSESSED VALUATION IMPROVMNT EXEMPTNS	----- NET	PRORATED ASSESSMENT	GENERAL TAX RATE	TOTAL TAXES (GENERAL)	TOTAL TAXES (SPECIAL)	TOTAL AMOUNT OF TAXES
1	0	0	0	0	0		.00	.00	.00
2	0	0	0	0	0		.00	.00	.00
3A	0	0	0	0	0		.00	.00	.00
3B	2	19,463,253	0	19,463,253	19,463,253		620,293.87	.00	620,293.87
4A	0	0	0	0	0		.00	.00	.00
4B	0	0	0	0	0		.00	.00	.00
4C	0	0	0	0	0		.00	.00	.00
6A	0	0	0	0	0		.00	.00	.00
6B	0	0	0	0	0		.00	.00	.00
6C	0	0	0	0	0		.00	.00	.00
TOTAL	2	19,463,253	0	19,463,253	19,463,253	3.187	620,293.87	.00	620,293.87

03 EAST GREENWICH TWP

08 GLOUCESTER

ADDED ASSESSMENT DISTRICT SUMMARY FOR TAX YEAR 2024

CLASS	COUNT	----- LAND	FULL ASSESSED VALUATION IMPROVMNT EXEMPTNS	----- NET	PRORATED ASSESSMENT	GENERAL TAX RATE	TOTAL TAXES (GENERAL)	TOTAL TAXES (SPECIAL)	TOTAL AMOUNT OF TAXES
1	0	0	0	0	0		.00	.00	.00
2	10	45,600	297,300	342,900	37,342		1,187.11	.00	1,187.11
3A	0	0	0	0	0		.00	.00	.00
3B	0	0	0	0	0		.00	.00	.00
4A	0	0	0	0	0		.00	.00	.00
4B	0	0	0	0	0		.00	.00	.00
4C	0	0	0	0	0		.00	.00	.00
6A	0	0	0	0	0		.00	.00	.00
6B	0	0	0	0	0		.00	.00	.00
6C	0	0	0	0	0		.00	.00	.00
TOTAL	10	45,600	297,300	342,900	37,342	3.179	1,187.11	.00	1,187.11

ADDED ASSESSMENT DISTRICT SUMMARY FOR TAX YEAR 2025

CLASS	COUNT	----- LAND	FULL ASSESSED VALUATION IMPROVMNT EXEMPTNS	----- NET	PRORATED ASSESSMENT	GENERAL TAX RATE	TOTAL TAXES (GENERAL)	TOTAL TAXES (SPECIAL)	TOTAL AMOUNT OF TAXES
1	0	0	0	0	0		.00	.00	.00
2	99	133,100	3,572,500	3,705,600	2,233,845		71,192.69	.00	71,192.69
3A	0	0	0	0	0		.00	.00	.00
3B	0	0	0	0	0		.00	.00	.00
4A	0	0	0	0	0		.00	.00	.00
4B	0	0	0	0	0		.00	.00	.00
4C	0	0	0	0	0		.00	.00	.00
6A	0	0	0	0	0		.00	.00	.00
6B	0	0	0	0	0		.00	.00	.00
6C	0	0	0	0	0		.00	.00	.00
TOTAL	99	133,100	3,572,500	3,705,600	2,233,845	3.187	71,192.69	.00	71,192.69

03 EAST GREENWICH TWP

08 GLOUCESTER

OMITTED / ADDED ASSESSMENT DISTRICT SUMMARY FOR TAX YEAR 2024

CLASS	COUNT	----- LAND	FULL ASSESSED VALUATION IMPROVMNT EXEMPTNS	----- NET	PRORATED ASSESSMENT	GENERAL TAX RATE	TOTAL TAXES (GENERAL)	TOTAL TAXES (SPECIAL)	TOTAL AMOUNT OF TAXES
1	0	0	0	0	0		.00	.00	.00
2	3	0	64,700	64,700	16,175		514.21	.00	514.21
3A	0	0	0	0	0		.00	.00	.00
3B	0	0	0	0	0		.00	.00	.00
4A	0	0	0	0	0		.00	.00	.00
4B	0	0	0	0	0		.00	.00	.00
4C	0	0	0	0	0		.00	.00	.00
6A	0	0	0	0	0		.00	.00	.00
6B	0	0	0	0	0		.00	.00	.00
6C	0	0	0	0	0		.00	.00	.00
TOTAL	3	0	64,700	64,700	16,175	3.179	514.21	.00	514.21

BREAKDOWN OF ADDED, OMITTED & ROLLBACK TAXES

	03 EAST GREENWICH TWP			08 GLOUCESTER				
	ASSESSED VALUATIONS	TOTAL AMOUNT OF TAXES	TAXES DUE COUNTY	TAXES DUE CTY LIBRARY	TAXES DUE CTY HEALTH	TAXES DUE CTY OPEN SP	TOTAL TAXES DUE COUNTY	
2021 OMIT ASSMT	0	.00	.00	.00	.00	.00	.00	.00
2022 OMIT ASSMT	0	.00	.00	.00	.00	.00	.00	.00
2023 OMIT ASSMT	0	.00	.00	.00	.00	.00	.00	.00
2024 OMIT ASSMT	0	.00	.00	.00	.00	.00	.00	.00
2025 OMIT ASSMT	0	.00	.00	.00	.00	.00	.00	.00
2021 RLBK ASSMT	0	.00	.00	.00	.00	.00	.00	.00
2022 RLBK ASSMT	0	.00	.00	.00	.00	.00	.00	.00
2023 RLBK ASSMT	11,582,851	356,520.15	76,562.65	5,328.11	.00	4,748.97	86,639.73	
2024 RLBK ASSMT	10,821,828	344,025.91	68,610.39	4,653.39	.00	4,545.17	77,808.95	
2025 RLBK ASSMT	19,463,253	620,293.87	123,980.92	8,369.20	.00	8,369.20	140,719.32	
2024 ADDED ASSMT	37,342	1,187.11	236.75	16.07	.00	15.69	268.51	
2025 ADDED ASSMT	2,233,845	71,192.69	14,229.62	960.58	.00	960.58	16,150.78	
2024 OM/AD ASSMT	16,175	514.21	102.55	6.96	.00	6.79	116.30	
** TOTAL **	44,155,294	1,393,733.94	283,722.88	19,334.31	.00	18,646.40	321,703.59	

I, CRAIG BLACK, ASSESSOR OF EAST GREENWICH TWP DO SWEAR (OR AFFIRM) THAT THE FOREGOING LIST CONTAINS THE VALUATIONS MADE BY ME, TO THE BEST OF MY ABILITY, OF ALL THE PROPERTY LIABLE TO TAXATION IN THE TAXING DISTRICT IN WHICH I AM THE ASSESSOR AND THAT I HAVE VALUED THE SAME, WITHOUT FAVOR OR PARTIALITY, AND HAVE MADE SUCH DEDUCTIONS ONLY FOR DEBT AND EXEMPTIONS AS ARE PRESCRIBED BY LAW.


Electronically Signed


ASSESSOR

SWORN AND SUBSCRIBED BEFORE ME THIS DAY OF 10/22/25



COUNTY TAX ADMINISTRATOR

COMMISSIONERS' SIGNATURES:









THIS IS TO CERTIFY THAT THE ABOVE ADDED AND OMITTED LISTS ARE A TRUE AND COMPLETE RECORD OF THE ADDED AND OMITTED TAXES ASSESSED FOR THE YEAR 2025 IN THE TAXING DISTRICT OF EAST GREENWICH TWP IN THE COUNTY OF GLOUCESTER

BREAKDOWN OF ADDED, OMITTED & ROLLBACK TAXES

	03	EAST GREENWICH TWP				08	GLOUCESTER
	ASSESSED	TOTAL AMOUNT	TOTAL TAXES	TAXES DUE	TAXES DUE	BALANCE DUE	
	VALUATIONS	OF TAXES	DUE COUNTY	MUN OPEN SP	MUN LIBRARY	DISTRICT	
2021 OMIT-ASSMT	0	.00	.00	.00	.00	.00	
2022 OMIT-ASSMT	0	.00	.00	.00	.00	.00	
2023 OMIT-ASSMT	0	.00	.00	.00	.00	.00	
2024 OMIT-ASSMT	0	.00	.00	.00	.00	.00	
2025 OMIT-ASSMT	0	.00	.00	.00	.00	.00	
2021 RLBK ASSMT	0	.00	.00	.00	.00	.00	
2022 RLBK ASSMT	0	.00	.00	.00	.00	.00	
2023 RLBK ASSMT	11,582,851	356,520.15	86,639.73	3,474.86	.00	266,405.56	
2024 RLBK ASSMT	10,821,828	344,025.91	77,808.95	3,246.55	.00	262,970.41	
2025 RLBK ASSMT	19,463,253	620,293.87	140,719.32	5,838.98	.00	473,735.57	
2024 ADDED ASSMT	37,342	1,187.11	268.51	11.20	.00	907.40	
2025 ADDED ASSMT	2,233,845	71,192.69	16,150.78	670.15	.00	54,371.76	
2024 OM/AD ASSMT	16,175	514.21	116.30	4.85	.00	393.06	
** TOTAL **	44,155,294	1,393,733.94	321,703.59	13,246.59	.00	1,058,783.76	

I, CRAIG BLACK, ASSESSOR OF EAST GREENWICH TWP DO SWEAR (OR AFFIRM) THAT THE FOREGOING LIST CONTAINS THE VALUATIONS MADE BY ME, TO THE BEST OF MY ABILITY, OF ALL THE PROPERTY LIABLE TO TAXATION IN THE TAXING DISTRICT IN WHICH I AM THE ASSESSOR AND THAT I HAVE VALUED THE SAME, WITHOUT FAVOR OR PARTIALITY, AND HAVE MADE SUCH DEDUCTIONS ONLY FOR DEBT AND EXEMPTIONS AS ARE PRESCRIBED BY LAW.

Electronically Signed

ASSESSOR

SWORN AND SUBSCRIBED BEFORE ME THIS DAY OF 10/22/25


COUNTY TAX ADMINISTRATOR

COMMISSIONERS' SIGNATURES:









THIS IS TO CERTIFY THAT THE ABOVE ADDED AND OMITTED LISTS ARE A TRUE AND COMPLETE RECORD OF THE ADDED AND OMITTED TAXES ASSESSED FOR THE YEAR 2025 IN THE TAXING DISTRICT OF EAST GREENWICH TWP IN THE COUNTY OF GLOUCESTER

TABLE OF AGGREGATES, ADDED ASSESSMENTS

SUMMARY OF ADDED ASSESSMENTS AND APPORTIONMENT OF TAXES

I, (WE,) CRAIG BLACK

 _____ ASSESSOR(S)
 OF EAST GREENWICH TWP DO SWEAR (OR AFFIRM)
 THAT THE FOREGOING LIST CONTAINS THE VALUATIONS MADE BY ME (US),
 TO THE BEST OF MY (OUR) ABILITY, OF ALL THE PROPERTY LIABLE TO
 TAXATION IN THE TAXING DISTRICT IN WHICH I AM (WE ARE) THE
 ASSESSOR(S) AND THAT I (WE) HAVE VALUED THE SAME, WITHOUT FAVOR
 OR PARTIALITY, AND HAVE MADE SUCH DEDUCTIONS ONLY FOR DEBT AND
 EXEMPTIONS AS ARE PRESCRIBED BY LAW.

Electronically Signed

ASSESSOR(S)

SWORN AND SUBSCRIBED BEFORE ME, THIS
 DAY OF 10/22/25

	2024	2025
ADDED ASSESSED VALUATION OF LAND	45,600	133,100
ADDED ASSESSED VALUATION OF BUILDINGS	297,300	3,572,500
TOTAL VALUE OF ADDED ASSESSMENTS	342,900	3,705,600
TOTAL VALUE OF PRORATED ASSESSMENTS	37,342	2,233,845
REAL PROP TAX RATE PER \$100 VALUATION	\$3.179	\$3.187
TOTAL TAXES ON ADDED ASSESSMENTS	1,187.11	71,192.69
VETERANS & SENIOR CITIZEN DEDUCTIONS	\$.00	\$.00
NET TAXES ON ADDED ASSESSMENTS	1,187.11	71,192.69

AMOUNT DUE COUNTY, FEB. 15, 2026 AT:

COUNTY RATE:	2024	\$.634 PER \$100	\$236.75	\$.00
	2025	\$.637 PER \$100	\$.00	\$14,229.62
CTY LIBRARY RATE:	2024	\$.043 PER \$100	\$16.07	\$.00
	2025	\$.043 PER \$100	\$.00	\$960.58
CTY HEALTH RATE:	2024	\$.000 PER \$100	\$.00	\$.00
	2025	\$.000 PER \$100	\$.00	\$.00
CTY OPEN SP RATE:	2024	\$.042 PER \$100	\$15.69	\$.00
	2025	\$.043 PER \$100	\$.00	\$960.58
MUN OPEN SP RATE:	2024	\$.030 PER \$100	\$11.20	\$.00
	2025	\$.030 PER \$100	\$.00	\$670.15
MUN LIBRARY RATE:	2024	\$.000 PER \$100	\$.00	\$.00
	2025	\$.000 PER \$100	\$.00	\$.00
TOTAL DUE COUNTY			\$268.51	\$16,150.78
TOTAL DUE MUNICIPALITY			\$918.60	\$55,041.91

THIS IS TO CERTIFY THAT THE FOREGOING ADDED ASSESSMENTS LIST
 IS A TRUE AND COMPLETE RECORD OF THE ADDED TAXES ASSESSED FOR THE
 YEAR 2025, IN THE TAXING DISTRICT OF EAST GREENWICH TWP

COUNTY OF GLOUCESTER

ATTEST:

G. Blum
 COUNTY TAX ADMINISTRATOR

Don Sebastiani
 PRESIDENT