

Block No. Lot No. Qualification Account No.	Land Dimensions Building Description Additional Lots Acreage	Prop. Class	Owner's Name Address City State Property Location	Billing Code Zip Code	Land Improvements Exemption Net Total	# M	Compl. Mo. Day	Prorated Assessment	Total Real Property Tax	Special Tax	Net Amount of Tax
1001 83	ROLLBACK	3B	CANNON, JAMES & SANDY J 3215 MAIN RD FRANKLINVILLE, NJ 3215 MAIN RD	08322	34456 0 34456	12		34456	122801		122801
2703 39 QFARM	ROLLBACK	3B	WEBER, RACHEL L 361 UNION RD VINELAND, NJ 609 WILLOW GROVE RD	00000 08360	33594 0 33594	12		33594	119729		119729
6701.01 15 QFARM	ROLLBACK	3B	AREA 22 FARMS LLC 1404 EAST OAK RD VINELAND, NJ TUCKAHOE RD	00000 08360	23800 0 23800	12		23800	84823		84823
6805 20 QFARM	ROLLBACK	3B	FRANKLIN PROJECT LLC 210 WHITE HORSE PIKE HADDON HTS, NJ 175 HARDING HWY	00000 08035	70485 0 70485	12		70485	251209		251209
6805 25 QFARM	ROLLBACK	3B	FRANKLIN PROJECT LLC 210 WHITE HORSE PIKE HADDON HTS, NJ WEYMOUTH RD	00000 08035	38842 0 38842	12		38842	138433		138433
7202 10.01	ROLLBACK	3B	NEWFIELD DG LLC 361 SUMMIT BLVD STE 110 BIRMINGHAM, AL 1430 HARDING HWY	00000 35243	191691 0 191691	12		191691	683187		683187

Block No. Lot No. Qualification Account No.	Land Dimensions Building Description Additional Lots Acreage	Prop. Class	Owner's Name Address City State Property Location	Billing Code Zip Code	Land Improvements Exemption Net Total	# M	Compl. Mo. Day	Prorated Assessment	Total Real Property Tax	Special Tax	Net Amount of Tax
1001 83	ROLLBACK	3B	CANNON, JAMES & SANDY J 3215 MAIN RD FRANKLINVILLE, NJ 3215 MAIN RD	08322	34456 0 34456	12		34456	125833		125833
2703 39 QFARM	ROLLBACK	3B	WEBER, RACHEL L 361 UNION RD VINELAND, NJ 609 WILLOW GROVE RD	00000 08360	33597 0 33597	12		33597	122696		122696
6701.01 15 QFARM	ROLLBACK	3B	AREA 22 FARMS LLC 1404 EAST OAK RD VINELAND, NJ TUCKAHOE RD	00000 08360	23800 0 23800	12		23800	86918		86918
6805 20 QFARM	ROLLBACK	3B	FRANKLIN PROJECT LLC 210 WHITE HORSE PIKE HADDON HTS, NJ 175 HARDING HWY	00000 08035	62602 0 62602	12		62602	228623		228623
6805 25 QFARM	ROLLBACK	3B	FRANKLIN PROJECT LLC 210 WHITE HORSE PIKE HADDON HTS, NJ WEYMOUTH RD	00000 08035	33181 0 33181	12		33181	121177		121177
7202 10.01	ROLLBACK	3B	NEWFIELD DG LLC 361 SUMMIT BLVD STE 110 BIRMINGHAM, AL 1430 HARDING HWY	00000 35243	170732 0 170732	12		170732	623513		623513

[illegible]

Block No. Lot No. Qualification Account No.	Land Dimensions Building Description Additional Lots Acreage	Prop. Class	Owner's Name Address City State Property Location	Billing Code Zip Code	Land Improvements Exemption Net Total	# M	Compl. Mo. Day	Prorated Assessment	Total Real Property Tax	Special Tax	Net Amount of Tax
104 44	DECK	2	JTC HOLDINGS LLC 425 E DURHAM ST PHILADELPHIA, PA 3231 WILLIAMSTOWN RD	00000 19119	0 3700 3700	02	10 01	617	2253	F05 97	2350
205 4	GARAGE	2	PINARDO, JOHN J & KATHLEEN 557 KESSEL AVE FRANKLINVILLE, NJ 557 KESSEL AVE	08322	0 11700 11700	01	11 01	975	3561	F05 153	3714
303 26.01	NEW SFD	2	ABED, ABDULLAH A & FRANCESCA 401 KAIGHNS AVE CAMDEN, NJ 2201 GRANT AVE	08103	0 389300 389300	01	11 01	32442	118478	F05 5093	123571
1901 8	RENOVATIONS	2	PAUL, NANCY ELLEN 635 JACKSON AVE FRANKLINVILLE, NJ 635 JACKSON AVE	08322	0 18100 18100	01	11 01	1508	5507	F01 258	5765
2102 15	INTERIOR REHAB	2	SAKHAN, DAVID & ZABORSKIY, JUSTINA 2936 DELSEA DR FRANKLINVILLE, NJ 2936 DELSEA DR	00000 08322	0 13300 13300	01	11 01	1108	4046	F01 189	4235
2601 23.02	ENCLOSE PORCH	2	DEWITT, RYAN 559 SWEDSBORO RD MONROEVILLE, NJ 559 SWEDSBORO RD	00000 08343	0 8300 8300	02	10 01	1383	5051	F01 236	5287
2701 16	RENOVATIONS	2	DORTONA, EMILY ANN & DUDLEY, JACOB 1565 MONROEVILLE RD MONROEVILLE, NJ 1565 MONROEVILLE RD	00000 08343	0 42000 42000	01	11 01	3500	12782	F01 599	13381
4001 8	RENOVATIONS	2	CRISTOBAL, SERGIO PALILLERO & PALIL 111 ST ANTHONY LN FRANKLINVILLE, NJ 2002 DELSEA DR	00000 08322	0 14000 14000	01	11 01	1167	4262	F01 200	4462
4515 12	POLE BARN	2	BOSCO, DARREN A 95 MALAGA LAKE BLVD MALAGA, NJ 95 MALAGA LAKE BLVD	08328	0 10300 10300	02	10 01	1717	6270	F02 314	6584
4815 1	DECK	2	AUSTIN, ERIC J & JAMIE A 56 GREENWOOD AVE MALAGA, NJ 56 GREENWOOD AVE	00000 08328	0 3400 3400	02	10 01	567	2071	F02 104	2175
4902 8	EXEMPT TO RATAB	2	GROVER, TODD 1013 DELSEA DR FRANKLINVILLE, NJ 1013 DELSEA DR	08322	14300 144000 158300	01	11 01	13192	48177	F02 2414	50591
5044 1	POLE BARN	2	GRAVENOR, JOHN & PIERA PO BOX 468 MALAGA, NJ 246 MARIA CT	08328	0 19100 19100	02	10 01	3183	11624	F02 582	12206
5504 7.01	ROOF OVER PATIO	3A	HARRELL, THOMAS R & DIANE B 1265 WEST BLVD NEWFIELD, NJ 1265 WEST BLVD	08344	0 4600 4600	02	10 01	767	2801	F02 140	2941
5701 47	POLE BARN	2	CAPLE, AUSTIN B & LAUREN 609 DUTCH MILL RD NEWFIELD, NJ 609 DUTCH MILL RD	00000 08322	0 9700 9700	01	11 01	808	2951	F02 148	3099

Block No. Lot No. Qualification Account No.	Land Dimensions Building Description Additional Lots Acreage	Prop. Class	Owner's Name Address City State Property Location	Billing Code Zip Code	Land Improvements Exemption Net Total	# M	Compl. Mo. Day	Prorated Assessment	Total Real Property Tax	Special Tax	Net Amount of Tax
5702 68	SUNROOM	3A	TRAVALINO, VINCENT R 1215 DUTCH MILL RD NEWFIELD, NJ 1215 DUTCH MILL RD	08344	0 27000 27000	01	11 01	2250	8217	F02 412	8629
5704 10	POOL AND GARAGE	2	LYONS, KEVIN S & MAUREEN S CLINCH 791 RACHEL DR FRANKLINVILLE, NJ 791 RACHEL DR	00000 08322	0 41400 41400	02	10 01	6900	25199	F02 1263	26462
5802 44	RENOVATIONS	2	AVNI FARMS LLC 1307 WHITE HORSE RD F602 VOORHEES, NJ 2032 DUTCH MILL RD	00000 08043	0 48400 48400	01	11 01	4033	14729	F04 843	15572
6101 22	NEW SFD	2	WAGNER, ASHLEY & NICHOLAS 3069 N BLUE BELL RD FRANKLINVILLE, NJ 3069 N BLUE BELL RD	00000 08322	0 373100 373100	01	11 01	31092	113548	F03 4135	117683
6503 6.04	NEW SFD	2	KANADY, BRANDI 2570 VICTORIA AVE NEWFIELD, NJ 2570 VICTORIA AVE	00000 08344	0 287600 287600	01	11 01	23967	87527	F04 5009	92536
6503 35	INGROUND POOL	3A	SWAIN, PATRICIA 1063 PINEY HOLLOW RD NEWFIELD, NJ 1063 PINEY HOLLOW RD	08344	0 15000 15000	02	10 01	2500	9130	F04 523	9653
6804 30	POLE BARN	2	CRESCITELLI, STEPHEN P & SUSAN D 1857 FOREST GROVE RD VINELAND, NJ 1857 FOREST GROVE RD	00000 08360	0 9900 9900	02	10 01	1650	6026	F04 345	6371

Block No. Lot No. Qualification Account No.	Land Dimensions Building Description Additional Lots Acreage	Prop. Class	Owner's Name Address City State Property Location	Billing Code Zip Code	Land Improvements Exemption Net Total	# M	Compl. Mo. Day	Prorated Assessment	Total Real Property Tax	Special Tax	Net Amount of Tax
103 29.05	DECK	2	WEISEL, RICHARD & STEPHANIE 109 FOXCROFT DRIVE FRANKLINVILLE, NJ 109 FOXCROFT DR	00000 08322	0 4100 4100	12	12 01	4100	15338	F05 730	16068
104 41	RENOVATIONS	3A	HDSP FARM LLC 1503 CLAYTON WILLIAMSTOWN FRANKLINVILLE, NJ 1503 CLAYTON WILLIAMSTOWN	00000 08322	0 18700 18700	11	01 01	17142	64128	F05 3051	67179
104 44	ADDITION	2	JTC HOLDINGS LLC 425 E DURHAM ST PHILADELPHIA, PA 3231 WILLIAMSTOWN RD	00000 19119	0 78800 78800	12	12 01	78800	294791	F05 14026	308817
104 44	DECK	2	JTC HOLDINGS LLC 425 E DURHAM ST PHILADELPHIA, PA 3231 WILLIAMSTOWN RD	00000 19119	0 3700 3700	12	12 02	3700	13842	F05 659	14501
205 4	GARAGE	2	PINARDO, JOHN J & KATHLEEN 557 KESSEL AVE FRANKLINVILLE, NJ 557 KESSEL AVE	08322	0 11700 11700	12	12 01	11700	43770	F05 2083	45853
301.05 12	PATIO ROOF	2	BOTTINO, AMANDA L & MICHAEL P 139 SANDRA WAY FRANKLINVILLE, NJ 139 SANDRA WAY	08322	0 4800 4800	05	07 01	2000	7482	F05 356	7838
301.06 6	BRICK SIDING	2	THOMPSON, FRANK III & TRACEY 126 SANDRA WAY FRANKLINVILLE, NJ 126 SANDRA WAY	00000 08322	0 7200 7200	08	04 01	4800	17957	F05 854	18811
301.09 3	CONVERT BATHROO	2	KELLY, BRYON P & MICHELLE M 107 FLORAWOOD CT FRANKLINVILLE, NJ 107 FLORAWOOD CT	00000 08322	0 2000 2000	12	12 01	2000	7482	F05 356	7838
302 1.01	INGROUND POOL	2	KENNEDY, NICOLE & PORRAS HERRERA, G 2086 CHEW AVE FRANKLINVILLE, NJ 2086 CHEW AVE	00000 08322	0 27500 27500	08	04 01	18333	68584	F05 3263	71847
303 26.01	NEW SFD	2	ABED, ABDULLAH A & FRANCESCA 401 KAIGHNS AVE CAMDEN, NJ 2201 GRANT AVE	08103	0 389300 389300	12	12 01	389300	1456371	F05 69295	1525666
401 23	ADDITION	2	DUDICHUM, JOANNE S (AKA) JODY SHAW 2303 CHEW AVE FRANKLINVILLE, NJ 2303 CHEW AVE	08322	0 37300 37300	05	07 01	15542	58143	F05 2766	60909
402 2	POLE BARN	2	ADAMS, DANA A & WALTER, FRITZ 289 SUNNYHILL AVE FRANKLINVILLE, NJ 289 SUNNYHILL AVE	08322	0 7900 7900	11	01 01	7242	27092	F05 1289	28381
402 45	ADD AC	3A	AMBER DEGRAFF IRREVOCABLE TRUST 900 DENSTON RD WEST DEPTFORD, NJ 330 FERGESON AVE	00000 08086	0 2100 2100	09	03 01	1575	5892	F05 280	6172
403 3	POLE BARN	2	PORTEN, JOSHUA 243 LAKEVIEW AVE FRANKLINVILLE, NJ 243 LAKEVIEW AVE	08322	0 9600 9600	12	12 01	9600	35914	F05 1709	37623

Block No. Lot No. Qualification Account No.	Land Dimensions Building Description Additional Lots Acreage	Prop. Class	Owner's Name Address City State Property Location	Billing Code Zip Code	Land Improvements Exemption Net Total	# M	Compl. Mo. Day	Prorated Assessment	Total Real Property Tax	Special Tax	Net Amount of Tax
502 21	POLE BARN	4A	KEENER, JERRY 3985 TUCKAHOE RD WILLIAMSTOWN, NJ 3985 TUCKAHOE RD	08094	0 7300 7300	06	06 01	3650	13655	F05 650	14305
502 28	LEAN TO POLE BA	2	WURST, COLE 3917 TUCKAHOE RD WILLIAMSTOWN, NJ 3917 TUCKAHOE RD	00000 08094	0 2600 2600	12	12 01	2600	9727	F05 463	10190
502 34	RENOVATIONS	2	BRAMBLE, AMANDA & DAWN & LAFALCE, R 2539 GRANT AVE WILLIAMSTOWN, NJ 2539 GRANT AVE	00000 08094	0 22200 22200	08	04 01	14800	55367	F05 2634	58001
502 39	CARPORT	2	RUDOLPH, CHARLES P JR 2044 STANTON AVE FRANKLINVILLE, NJ 2044 STANTON AVE	00000 08322	0 5500 5500	06	06 01	2750	10288	F05 490	10778
502 56	RENOVATIONS	2	RIVERA, STEPHEN 4117 TUCKAHOE RD WILLIAMSTOWN, NJ 4117 TUCKAHOE RD	00000 08094	0 34900 34900	03	09 01	8725	32640	F05 1553	34193
601 1	POOL & POOL HOU	2	EARLEY, MICHAEL G & MARY BETH 2831 BIRCH AVE WILLIAMSTOWN, NJ 2831 BIRCH AVE	08094	0 29600 29600	08	04 01	19733	73821	F05 3512	77333
701 15	INGROUND POOL	2	HUNTER, EARL ROGER IV 2547 SHERIDAN AVE FRANKLINVILLE, NJ 2547 SHERIDAN AVE	08322	0 10900 10900	08	04 01	7267	27186	F03 988	28174
702 12	REBUILD POOL	2	LYND, THOMAS 4293 W MALAGA RD FRANKLINVILLE, NJ 4293 W MALAGA RD	08322	0 62200 62200	08	04 01	41467	155128	F03 5640	160768
702 55	POLE BARN	2	RITTER, KIMBERLY L & SETH W 2686 E GRANT AVE WILLIAMSTOWN, NJ 2686 E GRANT AVE	08094	0 9400 9400	10	02 01	7833	29303	F03 1065	30368
802 1	ENCLOSE PORCH	2	OSTASZEWSKI, JERRY & JOANNA 2066 GRANT AVE WILLIAMSTOWN, NJ 2066 GRANT AVE	08094	0 8400 8400	08	04 01	5600	20950	F03 762	21712
802 21.01	POLE BARN	2	ANTHONSON, DEAN & MARY ELLEN 2335 SHERIDAN AVE FRANKLINVILLE, NJ 2335 SHERIDAN AVE	00000 08322	0 7700 7700	04	08 01	2567	9603	F03 349	9952
802 25	RENOVATIONS	2	CAPECCI, JESSICA & MACQUEEN, IAN CH 2295 SHERIDAN AVE FRANKLINVILLE, NJ 2295 SHERIDAN AVE	00000 08322	0 19800 19800	08	04 01	13200	49381	F03 1795	51176
802 40	ADD AC	2	HERRERA, DANIEL MALDONADO & MALDONA 762 LINCOLN AVE WILLIAMSTOWN, NJ 762 LINCOLN AVE	00000 08094	0 4200 4200	05	07 01	1750	6547	F03 238	6785
902 15	SHED	2	TEMPLE, KEITH L & JENNIFER W 143 STEPHANIE DR FRANKLINVILLE, NJ 143 STEPHANIE DR	08322	0 1800 1800	07	05 01	1050	3928	F03 143	4071

Block No. Lot No. Qualification Account No.	Land Dimensions Building Description Additional Lots Acreage	Prop. Class	Owner's Name Address City State Property Location	Billing Code Zip Code	Land Improvements Exemption Net Total	# M	Compl. Mo. Day	Prorated Assessment	Total Real Property Tax	Special Tax	Net Amount of Tax
1001 58	NEW SFD	2	WOLFE, DIANE & KYLE 3590 COLES MILL RD FRANKLINVILLE, NJ 3590 COLES MILL RD	00000 08322	0 250700 250700	06	06 01	125350	468934	F03 17048	485982
1002 28		2	KRACHTUS, PETER 3709 COLES MILL RD FRANKLINVILLE, NJ 3695 COLES MILL RD	08322	0 2300 2300	08	04 01	1533	5735	F03 208	5943
1002.01 7	SUNROOM	2	WOOD, KEVIN D & SUZANNE M 1602 AUTUMN DR FRANKLINVILLE, NJ 1602 AUTUMN DR	08322	0 7900 7900	07	05 01	4608	17239	F03 627	17866
1101 11	POLE BARN	2	BLAZER, BARBARA & JOHN P 101 EAGLE LN FRANKLINVILLE, NJ 101 EAGLE LN	00000 08322	0 9000 9000	07	05 01	5250	19640	F02 987	20627
1201 30	EXTERIOR RENO	3A	ELBANNA, HASSAN 373 GANTOWN RD SEWELL, NJ 1374 DELSEA DR	08080	0 32200 32200	08	04 01	21467	80308	F02 4036	84344
1201 39	REHAB	2	ALL ABOVE LLC 8 WESTBURY DR BERLIN, NJ 1586 DELSEA DR	00000 08009	0 54900 54900	04	08 01	18300	68460	F02 3440	71900
1201 57.01	INGROUND POOL	2	PICKARD, TYLER 370 PENNSYLVANIA AVE FRANKLINVILLE, NJ 370 PENNSYLVANIA AVE	00000 08322	0 25500 25500	12	12 01	25500	95396	F02 4794	100190
1301 1.03	GARAGE	2	HOWE, LAURI & HOWE, LAURI TRUSTEE 240 NOTHNICK LN FRANKLINVILLE, NJ 240 NOTHNICK LN	00000 08322	0 4200 4200	08	04 01	2800	10475	F02 526	11001
1304 4	RENOVATIONS	2	MANN, EDWARD & MISTY 453 FRANKLIN ST FRANKLINVILLE, NJ 453 FRANKLIN ST	08322	0 41900 41900	08	04 01	27933	104497	F02 5251	109748
1306 32	NEW POLE BARN	4A	1012 DELSEA LLC 54 SWEDESORO RD MONROEVILLE, NJ 1012 DELSEA DR	08343	0 7800 7800	07	05 01	4550	17022	F02 855	17877
1401 25	POLE BARN	2	BURGESS, PAUL E JR & KENNEDY, STEPH 378 PROPOSED AVE FRANKLINVILLE, NJ 378 PROPOSED AVE	00000 08322	0 11600 11600	08	04 01	7733	28929	F03 1052	29981
1401 26.01	NEW SFD	2	STRANG, JESSICA & MARK 416 PROPOSED AVE FRANKLINVILLE, NJ 416 PROPOSED AVE	00000 08322	0 217100 217100	07	05 01	126642	473768	F03 17223	490991
1401 47	DECK	2	RODGERS, LAURA A 951 MORNINGSIDE AVE FRANKINVILLE, NJ 951 MORNINGSIDE AVE	00000 08322	0 2100 2100	12	12 01	2100	7856	F03 286	8142
1402 12	FINISH BASEMENT	2	DOBZANSKI, BRYAN JOHN 1393 PENNSYLVANIA AVE FRANKLINVILLE, NJ 1393 PENNSYLVANIA AVE	00000 08322	0 35800 35800	05	07 01	14917	55804	F03 2029	57833



Block No. Lot No. Qualification Account No.	Land Dimensions Building Description Additional Lots Acreage	Prop. Class	Owner's Name Address City State Property Location	Billing Code Zip Code	Land Improvements Exemption Net Total	# M	Compl. Mo. Day	Prorated Assessment	Total Real Property Tax	Special Tax	Net Amount of Tax
1601 20	SHED	2	BERNARD, KYLE & SHARKEY, CHRISTINE 29 CERTAIN AVE FRANKLINVILLE, NJ 29 CERTAIN AVE	00000 08322	0 2100 2100	12	12 01	2100	7856	F03 286	8142
1603 9	REHAB SFD	2	19808 RENOVATIONS LLC PO BOX 3838 GREENVILLE, DE 160 ELY AVE	00000 19807	0 28400 28400	07	05 01	16567	61977	F03 2253	64230
1603 23	RENOVATIONS	2	WHIDBY, JUSTIN & LAUREN 2859 COLES MILL RD FRANKLINVILLE, NJ 2859 COLES MILL RD	08322	0 21000 21000	12	12 01	21000	78561	F03 2856	81417
1701 27.01	INGROUND POOL	2	SEREDAY, NICHOLAS J & VALERIE R 2259 COLES MILL RD FRANKLINVILLE, NJ 2259 COLES MILL RD	08322	0 14400 14400	04	08 01	4800	17957	F03 653	18610
1802 33	REHAB	2	SAINTZ, ANDREW 281 CLEARFIELD AVE FRANKLINVILLE, NJ 281 CLEARFIELD AVE	00000 08322	0 24200 24200	05	07 01	10083	37721	F03 1371	39092
1901 8	RENOVATIONS	2	PAUL, NANCY ELLEN 635 JACKSON AVE FRANKLINVILLE, NJ 635 JACKSON AVE	08322	0 18100 18100	12	12 01	18100	67712	F01 3457	71169
1903 15.01	ENCLOSED CARPOR	2	CAVALLARO, JOHN A JR 837 E WASHINGTON AVE WILLIAMSTOWN, NJ 837 WASHINGTON AVE	00000 08094	0 10900 10900	12	12 01	10900	40777	F03 1482	42259
2002 13.01	POLE BARN	2	FLEMING, MICHAEL & PRIMODIE, CORINN 854 FRIES MILL RD FRANKLINVILLE, NJ 854 FRIES MILL RD	08322	0 12000 12000	07	05 01	7000	26187	F01 1337	27524
2002 32.11	INTERIOR RENO	2	LOGAN, MATTHEW J & SHOVER, ERIN E 8 CRYSTA CT FRANKLINVILLE, NJ 8 CRYSTA CT	08322	0 29500 29500	10	02 01	24583	91965	F03 3343	95308
2102 15	INTERIOR REHAB	2	SAKHAN, DAVID & ZABORSKIY, JUSTINA 2936 DELSEA DR FRANKLINVILLE, NJ 2936 DELSEA DR	00000 08322	0 13300 13300	12	12 01	13300	49755	F01 2540	52295
2102 22	NEW GARAGE	4A	JWJ INVESTORS LLC 49 LAYTON RD PIESGROVE, NJ 3102 DELSEA DR	08098	0 116700 116700	04	08 01	38900	145525	F01 7430	152955
2103 9	SHED	2	BOYIZIGIES, ANTHONY 63 HILLCREST LN FRANKLINVILLE, NJ 63 HILLCREST LN	08322	0 2500 2500	12	12 01	2500	9353	F01 478	9831
2404 5.03	CARPORT	2	FORMICA, MICHAEL A & DAWN MARIE 646 SWEDESBORO RD MONROEVILLE, NJ 646 SWEDESBORO RD	08343	0 2800 2800	12	12 01	2800	10475	F01 535	11010
2601 23.02	ENCLOSE PORCH	2	DEWITT, RYAN 559 SWEDESBORO RD MONROEVILLE, NJ 559 SWEDESBORO RD	00000 08343	0 8300 8300	12	12 01	8300	31050	F01 1585	32635

Block No. Lot No. Qualification Account No.	Land Dimensions Building Description Additional Lots Acreage	Prop. Class	Owner's Name Address City State Property Location	Billing Code Zip Code	Land Improvements Exemption Net Total	# M	Compl. Mo. Day	Prorated Assessment	Total Real Property Tax	Special Tax	Net Amount of Tax
2601 55	RENOVATIONS	2	BERGHOLZ, BRANDEN & HOYTE, EMILEE 610 LITTLE MILL RD MONROEVILLE, NJ 610 LITTLE MILL RD	00000 08343	0 59500 59500	08	04 01	39667	148394	F01 7576	155970
2701 1.06	FINISHED BASEME	3A	SOTTILE, MICHAEL W & LINDA A 1751 WILLOW GROVE RD MONROEVILLE, NJ 1751 WILLOW GROVE RD	00000 08343	0 18600 18600	04	08 01	6200	23194	F01 1184	24378
2701 16	RENOVATIONS	2	DORTONA, EMILY ANN & DUDLEY, JACOB 1565 MONROEVILLE RD MONROEVILLE, NJ 1565 MONROEVILLE RD	00000 08343	0 42000 42000	12	12 01	42000	157122	F01 8022	165144
2703 27	POLE BARN	2	BLOOMQUIST, KRISTA LEE & BRIAN JAY 850 GARRISON RD MONROEVILLE, NJ 850 GARRISON RD	08343	0 11800 11800	08	04 01	7867	29430	F01 1503	30933
2902 5	RENOVATIONS	2	ULTIMATE PROPERTY GROUP LLC 3012 8TH ST HAMMONTON, NJ 193 RAILROAD AVE	08037	0 80500 80500	04	08 01	26833	100382	F01 5125	105507
3001 33	INGROUND POOL	2	PIRATO, CAROL A & RICHARD 740 REED AVE FRANKLINVILLE, NJ 740 REED AVE	00000 08322	0 24600 24600	08	04 01	16400	61352	F01 3132	64484
3001 63	DECK	2	BERRY, PAUL JR & PAUL SR 1066 ROYAL AVE FRANKLINVILLE, NJ 1066 ROYAL AVE	08322	0 4800 4800	08	04 01	3200	11971	F01 611	12582
3002 15	NEW SFD	2	BATCHELOR, GABRIELLE & KYLE 120 KENDLE AVE FRANKLINVILLE, NJ 120 KENDLE AVE	08322	0 177000 177000	10	02 01	147500	551798	F01 28173	579971
3310 7	DECK	2	MULLIN, ANTHONY T & SHANNON M & BRA 491 TAYLOR RD NEWFIELD, NJ 491 TAYLOR RD	00000 08344	0 1600 1600	08	04 01	1067	3992	F01 204	4196
3402 3	RENOVATIONS 9	2	STARR BRIGHT PROPERTIES LLC 3017 DELSEA DR FRANKLINVILLE, NJ 20 FIFTH ST	08322	0 53700 53700	05	07 01	22375	83705	F01 4274	87979
3405 10	REHAB	2	ASHMEN, ANTHONY & DAWN 1283 RIVIERA BLVD VINELAND, NJ 63 THIRD ST	00000 08361	0 68000 68000	04	08 01	22667	84797	F01 4329	89126
3503 5	CONVERT GARAGE	2	NUNEZ, ROSAURA CRUZ 930 PORCHTOWN RD FRANKLINVILLE, NJ 930 PORCHTOWN RD	08322	0 62100 62100	08	04 01	41400	154877	F01 7907	162784
3601 7	RENOVATIONS	2	DEMAIO, PHILIP ATHEY & NUNEZ, DANIE 21 MACARTHUR AVE FRANKLINVILLE, NJ 21 MACARTHUR AVE	00000 08322	0 69600 69600	08	04 01	46400	173582	F01 8862	182444
3603 3	DECK	2	CRYSTAL VUE LLC PO BOX 390 FRANKLINVILLE, NJ 168 MACARTHUR AVE	08322	0 2300 2300	08	04 01	1533	5735	F01 293	6028

Block No. Lot No. Qualification Account No.	Land Dimensions Building Description Additional Lots Acreage	Prop. Class	Owner's Name Address City State Property Location	Billing Code Zip Code	Land Improvements Exemption Net Total	# M	Compl. Mo. Day	Prorated Assessment	Total Real Property Tax	Special Tax	Net Amount of Tax
3801 3	ADDITION	2	ST AUBYN, MICHAEL R 172 BLACKWOOD AVE FRANKLINVILLE, NJ 172 BLACKWOOD AVE	08322	0 34800 34800	03	09 01	8700	32547	F01 1662	34209
3801 12	NEW SFD	2	FERET, RACHELLE SEPIELLI & MASCIOC 83 HARRISON AVE FRANKLINVILLE, NJ 83 HARRISON AVE	08322	0 234900 234900	07	05 01	137025	512611	F01 26172	538783
3801 18	RENOVATIONS	2	ROBLES, LUIS ANGEL 1765 COLES MILL RD FRANKLINVILLE, NJ 1765 COLES MILL RD	08322	0 48900 48900	09	03 01	36675	137201	F01 7005	144206
3905 42	NEW SFD	2	HEATH, JESSICA D & MARTIN M 1279 WILLIAMSTOWN RD FRANKLINVILLE, NJ 1279 WILLIAMSTOWN RD	00000 08322	0 211800 211800	06	06 01	105900	396172	F01 20227	416399
4001 8	RENOVATIONS	2	CRISTOBAL, SERGIO PALILLERO & PALIL 111 ST ANTHONY LN FRANKLINVILLE, NJ 2002 DELSEA DR	00000 08322	0 14000 14000	12	12 01	14000	52374	F01 2674	55048
4001 18	EXEMPT TO RATAB	2	HUTTON, MARK J 1260 WILLIAMSTOWN RD FRANKLINVILLE, NJ 1260 WILLIAMSTOWN RD	00000 08322	31000 170500 201500	12	12 01	201500	753812	F01 38487	792299
4515 7	INTERIOR REHAB	2	CITYWIDE HOLDINGS LLC 749 PROPOSED AVE FRANKLINVILLE, NJ 168 BENTWOOD DR	08322	0 15100 15100	09	03 01	11325	42367	F02 2129	44496
4515 12	POLE BARN	2	BOSCO, DARREN A 95 MALAGA LAKE BLVD MALAGA, NJ 95 MALAGA LAKE BLVD	08328	0 10300 10300	12	12 01	10300	38532	F02 1936	40468
4814 5	REHAB SFD	2	LEWIS, ANTHONY M 519 LAUREL ST VINELAND, NJ 38 LAKESHORE LN	08360	0 24100 24100	04	08 01	8033	30051	F02 1510	31561
4815 1	DECK	2	AUSTIN, ERIC J & JAMIE A 56 GREENWOOD AVE MALAGA, NJ 56 GREENWOOD AVE	00000 08328	0 3400 3400	12	12 01	3400	12719	F02 639	13358
4902 8	EXEMPT TO RATAB	2	GROVER, TODD 1013 DELSEA DR FRANKLINVILLE, NJ 1013 DELSEA DR	08322	14300 144000 158300	12	12 01	158300	592200	F02 29760	621960
5044 1	POLE BARN	2	GRAVENOR, JOHN & PIERA PO BOX 468 MALAGA, NJ 246 MARIA CT	08328	0 19100 19100	12	12 01	19100	71453	F02 3591	75044
5052 3.01	NEW SFD	2	I & H BUILDERS LLC 689 WOODSTOWN RD SWEDESBORO, NJ 211 MORRIS AVE	00000 08085	0 287800 287800	04	08 01	95933	358885	F02 18035	376920
5078 18	RENOVATIONS	2	GILBERT, ALLISON & WILKINS, SAMUEL 1906 WEST BLVD MALAGA, NJ 1906 WEST BLVD	00000 08328	0 40600 40600	07	05 01	23683	88598	F02 4452	93050

Block No. Lot No. Qualification Account No.	Land Dimensions Building Description Additional Lots Acreage	Prop. Class	Owner's Name Address City State Property Location	Billing Code Zip Code	Land Improvements Exemption Net Total	# M	Compl. Mo. Day	Prorated Assessment	Total Real Property Tax	Special Tax	Net Amount of Tax
5078 25	PORCH	2	GONZALEZ, LUIS PEREZ & MENDEZ, HILDA 1990 WEST BLVD MALAGA, NJ 1990 WEST BLVD	00000 08328	0 2000 2000	04	08 01	667	2495	F02 125	2620
5101 32	RENOVATIONS	2	HENHAFFER, JULIE ANN & MCGUIGAN, DA 1985 WEST BLVD MALAGA, NJ 1985 WEST BLVD	00000 08328	0 49100 49100	07	05 01	28642	107150	F02 5385	112535
5301 1	RENOVATIONS	2	DAGOSTINO, NICHOLAS ARON 774 IRVING AVE BRIDGETON, NJ 182 GRUBB RD	08302	0 76500 76500	09	03 01	57375	214640	F02 10787	225427
5301 3	RENOVATIONS	2	MANIFEST INVESTORS LLC 1324 FRIES MILL RD FRANKLINVILLE, NJ 204 GRUBB RD	00000 08322	0 22700 22700	04	08 01	7567	28308	F02 1423	29731
5316 6	RENOVATIONS	2	F & F INVESTMENTS LLC 239 MONTGOMERY ST #2E HIGHLAND PARK, NJ 327 HARRIS AVE	00000 08904	0 26800 26800	05	07 01	11167	41776	F02 2099	43875
5401 20	REHAB/REMODEL	2	DINSHAH, ESTATE OF URSULA S 113 DINSHAH LN MALAGA, NJ 113 DINSHAH LN	08328	0 27000 27000	04	08 01	9000	33669	F02 1692	35361
5503 4.01	NEW SFD	2	LAKESIDE GENERAL CONTRACTORS LLC 3142 MAIN RD FRANKLINVILLE, NJ 4540 LAKE RD	00000 08322	0 263200 263200	04	08 01	87733	328209	F02 16494	344703
5503 4.03	DETACHED GARAGE	2	SCHMITTINGER, CARL R & DANIELLE 4528 LAKE RD NEWFIELD, NJ 4528 LAKE RD	00000 08344	0 16800 16800	08	04 01	11200	41899	F02 2106	44005
5504 7.01	ROOF OVER PATIO	3A	HARRELL, THOMAS R & DIANE B 1265 WEST BLVD NEWFIELD, NJ 1265 WEST BLVD	08344	0 4600 4600	12	12 01	4600	17209	F02 865	18074
5504 15	POLE BARN	3A	AMBROSIA, KAYLA L & KENNETH C II 1930 BROWN RD NEWFIELD, NJ 1930 BROWN RD	08344	0 12700 12700	11	01 01	11642	43553	F02 2189	45742
5601 5	NEW SFD	2	MILLEDGE, HYTISSA T 2 KING CT NEWFIELD, NJ 2 KING CT	08344	0 326400 326400	06	06 01	163200	610531	F02 30682	641213
5601 5.01	NEW SFD	2	MARQUEZ, LAURA RODRIGUEZ & YOUNGFLE 4 KING CT NEWFIELD, NJ 4 KING CT	08344	0 303500 303500	08	04 01	202333	756928	F02 38039	794967
5601 5.04	NEW SFD	2	PETERSON, DAVID WILLIAM II 10 KING CT NEWFIELD, NJ 10 KING CT	08344	0 325500 325500	04	08 01	108500	405899	F02 20398	426297
5602 14.07	POLE BARN	2	GRANDINETTI, ANTHONY JOHN JR & WAGN 5 ST FRANCIS CT NEWFIELD, NJ 5 ST FRANCIS CT	00000 08344	0 4900 4900	06	06 01	2450	9165	F02 461	9626

Block No. Lot No. Qualification Account No.	Land Dimensions Building Description Additional Lots Acreage	Prop. Class	Owner's Name Address City State Property Location	Billing Code Zip Code	Land Improvements Exemption Net Total	# M	Compl. Mo. Day	Prorated Assessment	Total Real Property Tax	Special Tax	Net Amount of Tax
5602 15.09	INGROUND POOL	2	SZOSTEK, CYNTHIA D & FREDERICK S 687 MORRIS AVE NEWFIELD, NJ 687 MORRIS AVE	00000 08344	0 17200 17200	08	04 01	11467	42898	F02 2156	45054
5701 47	POLE BARN	2	CAPLE, AUSTIN B & LAUREN 609 DUTCH MILL RD NEWFIELD, NJ 609 DUTCH MILL RD	00000 08322	0 9700 9700	12	12 01	9700	36288	F02 1824	38112
5702 24	DECK W/ROOF	2	SHEETZ, HOWARD B & AMY L 1218 MARSHALL MILL RD FRANKLINVILLE, NJ 1218 MARSHALL MILL RD	00000 08322	0 6500 6500	12	12 01	6500	24317	F02 1222	25539
5702 32	RENOVATIONS	2	FIEDOROWICZ, JOHN 1376 MARSHALL MILL RD FRANKLINVILLE, NJ 1376 MARSHALL MILL RD	00000 08332	0 46200 46200	06	06 01	23100	86417	F02 4343	90760
5702 59.26	3 SEASON ROOM	2	SANTO, GIUSEPPE & TIFFANY 206 BLACK HOOF TRL FRANKLINVILLE, NJ 206 BLACK HOOF TRL	00000 08322	0 19900 19900	12	12 01	19900	74446	F02 3741	78187
5702 68	SUNROOM	3A	TRAVALINO, VINCENT R 1215 DUTCH MILL RD NEWFIELD, NJ 1215 DUTCH MILL RD	08344	0 27000 27000	12	12 01	27000	101007	F02 5076	106083
5702 85.15	PAVILLION	2	BRANDIMARTO, JESSE 682 RACHEL DRIVE FRANKLINVILLE, NJ 682 RACHEL DR	00000 08322	0 15300 15300	04	08 01	5100	19079	F02 959	20038
5704 10	POOL AND GARAGE	2	LYONS, KEVIN S & MAUREEN S CLINCH 791 RACHEL DR FRANKLINVILLE, NJ 791 RACHEL DR	00000 08322	0 41400 41400	12	12 01	41400	154877	F02 7783	162660
5802 44	RENOVATIONS	2	AVNI FARMS LLC 1307 WHITE HORSE RD F602 VOORHEES, NJ 2032 DUTCH MILL RD	00000 08043	0 48400 48400	12	12 01	48400	181064	F04 10116	191180
5901 16	COVERED PATIO	2	HAMPTON, CHARLES F JR 3142 MAIN RD FRANKLINVILLE, NJ 3142 MAIN RD	08322	0 6000 6000	08	04 01	4000	14964	F04 836	15800
5901 28	NEW SFD	2	CHRISTOPHER, KEN & KIMBERLY 80 GRANDVIEW AVE WILLIAMSTOWN, NJ 86 TRIMMELL AVE	00000 08094	0 267700 267700	10	02 01	223083	834554	F04 46624	881178
6002 33	DECK	2	STROHMEIER, JENNIFER 2736 TUCKAHOE RD FRANKLINVILLE, NJ 2736 TUCKAHOE RD	00000 08322	0 1900 1900	12	12 01	1900	7108	F04 397	7505
6002 56	ADDITION	2	JUSKO, KARLA & SCOTT 2495 N BLUE BELL RD FRANKLINVILLE, NJ 2495 N BLUE BELL RD	08322	0 14200 14200	08	04 01	9467	35416	F04 1979	37395
6101 7	POLE BARN	2	HEINS, DAVID 3768 MAIN RD FRANKLINVILLE, NJ 3768 MAIN RD	00000 08322	0 6700 6700	08	04 01	4467	16711	F03 608	17319

Block No. Lot No. Qualification Account No.	Land Dimensions Building Description Additional Lots Acreage	Prop. Class	Owner's Name Address City State Property Location	Billing Code Zip Code	Land Improvements Exemption Net Total	# M	Compl. Mo. Day	Prorated Assessment	Total Real Property Tax	Special Tax	Net Amount of Tax
6101 22	NEW SFD	2	WAGNER, ASHLEY & NICHOLAS 3069 N BLUE BELL RD FRANKLINVILLE, NJ 3069 N BLUE BELL RD	00000 08322	0 373100 373100	12	12 01	373100	1395767	F03 50742	1446509
6101 24.02	POLE BARN	2	KESSLER, LINDSAY A & RONALD H 125 EMMEL RD FRANKLINVILLE, NJ 125 EMMEL RD	08322	0 7800 7800	08	04 01	5200	19453	F03 707	20160
6201 41	ADDITION	2	THOMPSON, DAMASO 4632 COLES MILL RD WILLIAMSTOWN, NJ 4632 COLES MILL RD	00000 08094	0 56000 56000	03	09 01	14000	52374	F03 1904	54278
6303 6	INTERIOR RENO	2	LLOYD, RUSSELL A 2556 N BLUE BELL RD FRANKLINVILLE, NJ 2556 N BLUE BELL RD	00000 08322	0 29400 29400	08	04 01	19600	73324	F04 4096	77420
6401 38	MINI SPLIT	2	DIVITO, MICHAEL D & KATHLEEN 2783 DUTCH MILL RD NEWFIELD, NJ 2783 DUTCH MILL RD	08344	0 4700 4700	08	04 01	3133	11721	F04 655	12376
6402 42	RENOVATIONS	2	MCLEAN, TYRONE L JR & SCALZO, AMAND 542 UNION AVE NEWFIELD, NJ 542 UNION AVE	08344	0 57300 57300	10	02 01	47750	178633	F04 9980	188613
6501 19	RENOVATIONS	2	ALESSIO, AMBER & LLOYD, RUSSELL 847 WHITEHALL RD NEWFIELD, NJ 847 WHITEHALL RD	08344	0 29000 29000	09	03 01	21750	81367	F04 4546	85913
6503 6.01	DECK	2	FRANCHINA, CHRISTOPHER & MICHAEL 103 SYLVAN TER GLASSBORO, NJ 2520 VICTORIA AVE	08028	0 2300 2300	05	07 01	958	3584	F04 200	3784
6503 6.02	NEW SFD	2	LEONETTI, ANTHONY & ANTOINETTE 2542 VICTORIA AVE NEWFIELD, NJ 2542 VICTORIA AVE	00000 08344	0 208000 208000	11	01 01	190667	713285	F04 39849	753134
6503 6.04	ROOF OVER PATIO	2	KANADY, BRANDI 2570 VICTORIA AVE NEWFIELD, NJ 2570 VICTORIA AVE	00000 08344	0 15800 15800	08	04 01	10533	39404	F04 2201	41605
6503 6.04	NEW SFD	2	KANADY, BRANDI 2570 VICTORIA AVE NEWFIELD, NJ 2570 VICTORIA AVE	00000 08344	0 287600 287600	12	12 01	287600	1075912	F04 60108	1136020
6503 6.05	NEW SFD	2	AUBREY, ASHLEY E & STEVEN P 2576 VICTORIA AVE NEWFIELD, NJ 2576 VICTORIA AVE	00000 08344	0 289200 289200	11	01 01	265100	991739	F04 55406	1047145
6503 35	INGROUND POOL	3A	SWAIN, PATRICIA 1063 PINEY HOLLOW RD NEWFIELD, NJ 1063 PINEY HOLLOW RD	08344	0 15000 15000	12	12 01	15000	56115	F04 3135	59250
6804 30	POLE BARN	2	CRESCITELLI, STEPHEN P & SUSAN D 1857 FOREST GROVE RD VINELAND, NJ 1857 FOREST GROVE RD	00000 08360	0 9900 9900	12	12 01	9900	37036	F04 2069	39105

Block No. Lot No. Qualification Account No.	Land Dimensions Building Description Additional Lots Acreage	Prop. Class	Owner's Name Address City State Property Location	Billing Code Zip Code	Land Improvements Exemption Net Total	# M	Compl. Mo. Day	Prorated Assessment	Total Real Property Tax	Special Tax	Net Amount of Tax
6902 25	GARAGE	2	BAUTISTA, ISRAEL SANTIAGO & RUIZ, V 1114 STRAWBERRY AVE VINELAND, NJ 1114 STRAWBERRY AVE	08360	0 17400 17400	08	04 01	11600	43396	F04 2424	45820
6902 33	EXEMPT TO RATAB	2	VAPORE, ANDREW & GABRIELLE 121 CHALET LANE VINELAND, NJ 1254 STRAWBERRY AVE	00000 08360	32900 67900 100800	09	03 01	75600	282820	F04 15800	298620
7002 1	GARAGE CONVERSI	2	STOVER, JEREMY & ZAGARELLA, LISA M 1002 MAIN RD NEWFIELD, NJ 1002 MAIN RD	00000 08344	0 30200 30200	08	04 01	20133	75318	F04 4208	79526
7002 8	POLE BARN	3A	KARGMAN, BRIAN & DOROTHY 1485 CATAWBA AVE NEWFIELD, NJ 1494 CATAWBA AVE	08344	0 6100 6100	08	04 01	4067	15215	F04 850	16065
7002 39	RENOVATIONS	2	TOT LOT BOOKS LLC 944 MAIN RD VINELAND, NJ 944 MAIN RD	08360	0 76500 76500	08	04 01	51000	190791	F04 10659	201450
7003 14	RENOVATIONS	2	KIMMEL, JUSTIN T & LAURA C 100 WOODLAWN AVE NEWFIELD, NJ 247 S BLUE BELL RD	08344	0 9300 9300	09	03 01	6975	26093	F04 1458	27551
7003 31	ENCLOSED PORCH	2	KING, ALLISON R & SIMIONE, NICHOLAS 552 MAIN RD VINELAND, NJ 552 MAIN RD	08360	0 13100 13100	09	03 01	9825	36755	F04 2053	38808
7004 33	REHAB/REMODEL	2	ATKINS, MARKEITH 679 MAIN RD VINELAND, NJ 679 MAIN RD	08360	0 72800 72800	05	07 01	30333	113476	F04 6340	119816
7102 21	FINISH UNFIN AR	2	DEVITA, AMANDA & BRIAN 1651 CATAWBA AVE NEWFIELD, NJ 1651 CATAWBA AVE	08344	0 28300 28300	09	03 01	21225	79403	F04 4436	83839



Block No. Lot No. Qualification Account No.	Land Dimensions Building Description Additional Lots Acreage	Prop. Class	Owner's Name Address City State Property Location	Billing Code Zip Code	Land Improvements Exemption Net Total	# M	Compl. Mo. Day	Prorated Assessment	Total Real Property Tax	Special Tax	Net Amount of Tax
103 29.05	DECK	2	WEISEL, RICHARD & STEPHANIE 109 FOXCROFT DRIVE FRANKLINVILLE, NJ 109 FOXCROFT DR	00000 08322	0 4100 4100	03	09 01	1025	3743	F05 161	3904
104 44	ADDITION	2	JTC HOLDINGS LLC 425 E DURHAM ST PHILADELPHIA, PA 3231 WILLIAMSTOWN RD	00000 19119	0 78800 78800	03	09 01	19700	71944	F05 3093	75037
403 3	POLE BARN	2	PORTEN, JOSHUA 243 LAKEVIEW AVE FRANKLINVILLE, NJ 243 LAKEVIEW AVE	08322	0 9600 9600	06	06 01	4800	17530	F05 754	18284
502 28	LEAN TO POLE BA	2	WURST, COLE 3917 TUCKAHOE RD WILLIAMSTOWN, NJ 3917 TUCKAHOE RD	00000 08094	0 2600 2600	03	09 01	650	2374	F05 102	2476
1201 57.01	INGROUND POOL	2	PICKARD, TYLER 370 PENNSYLVANIA AVE FRANKLINVILLE, NJ 370 PENNSYLVANIA AVE	00000 08322	0 25500 25500	03	09 01	6375	23282	F02 1167	24449
1401 47	DECK	2	RODGERS, LAURA A 951 MORNINGSIDE AVE FRANKINVILLE, NJ 951 MORNINGSIDE AVE	00000 08322	0 2100 2100	03	09 01	525	1917	F03 70	1987
1903 15.01	ENCLOSED CARPOR	2	CAVALLARO, JOHN A JR 837 E WASHINGTON AVE WILLIAMSTOWN, NJ 837 WASHINGTON AVE	00000 08094	0 10900 10900	03	09 01	2725	9952	F03 362	10314
2103 9	SHED	2	BOYIZIGIES, ANTHONY 63 HILLCREST LN FRANKLINVILLE, NJ 63 HILLCREST LN	08322	0 2500 2500	03	09 01	625	2283	F01 107	2390
5078 18	EXEMPT TO RATAB	2	GILBERT, ALLISON & WILKINS, SAMUEL 1906 WEST BLVD MALAGA, NJ 1906 WEST BLVD	00000 08328	27800 87000 114800	04	08 01	38267	139751	F02 7003	146754
5702 24	DECK W/ROOF	2	SCHEETZ, HOWARD B & AMY L 1218 MARSHALL MILL RD FRANKLINVILLE, NJ 1218 MARSHALL MILL RD	00000 08322	0 6500 6500	03	09 01	1625	5935	F02 297	6232



## TAXING DISTRICT NO. 05 FRANKLIN TWP

## COUNTY NO. 08 GLOUCESTER

NAME OF OWNER ADDITIONAL OWNERS	LIST TYPE	LIST YEAR	PAGE NO.	BLOCK NO.	LOT NO.	LOT QUALIFIC.	ACCT. NO.	-----PROPERTY----- CLASS LOCATION
ABED, ABDULLAH A & FRANCESCA	ADDED	2024	01	303	26.01			2 2201 GRANT AVE
ABED, ABDULLAH A & FRANCESCA	ADDED	2025	01	303	26.01			2 2201 GRANT AVE
ADAMS, DANA A & WALTER, FRITZ	ADDED	2025	01	402	2			2 289 SUNNYHILL AVE
ALESSIO, AMBER & LLOYD, RUSSELL	ADDED	2025	09	6501	19			2 847 WHITEHALL RD
ALL ABOVE LLC	ADDED	2025	03	1201	39			2 1586 DELSEA DR
AMBER DEGRAFF IRREVOCABLE TRUST	ADDED	2025	01	402	45			3A 330 FERGESON AVE
AMBROSIA, KAYLA L & KENNETH C II	ADDED	2025	07	5504	15			3A 1930 BROWN RD
ANTHONSON, DEAN & MARY ELLEN	ADDED	2025	02	802	21.01			2 2335 SHERIDAN AVE
AREA 22 FARMS LLC	ROLLBK	2023	01	6701.01	15	QFARM		3B TUCKAHOE RD
AREA 22 FARMS LLC	ROLLBK	2024	01	6701.01	15	QFARM		3B TUCKAHOE RD
AREA 22 FARMS LLC	ROLLBK	2025	01	6701.01	15	QFARM		3B TUCKAHOE RD
ASHMEN, ANTHONY & DAWN	ADDED	2025	05	3405	10			2 63 THIRD ST
ATKINS, MARKEITH	ADDED	2025	10	7004	33			2 679 MAIN RD
AUBREY, ASHLEY E & STEVEN P	ADDED	2025	09	6503	6.05			2 2576 VICTORIA AVE
AUSTIN, ERIC J & JAMIE A	ADDED	2024	01	4815	1			2 56 GREENWOOD AVE
AUSTIN, ERIC J & JAMIE A	ADDED	2025	06	4815	1			2 56 GREENWOOD AVE
AVNI FARMS LLC	ADDED	2024	02	5802	44			2 2032 DUTCH MILL RD
AVNI FARMS LLC	ADDED	2025	08	5802	44			2 2032 DUTCH MILL RD
BACHELOR, GABRIELLE & KYLE	ADDED	2025	05	3002	15			2 120 KENDLE AVE
BAUTISTA, ISRAEL SANTIAGO & RUIZ, V	ADDED	2025	10	6902	25			2 1114 STRAWBERRY AVE
BERGHOLZ, BRANDEN & HOYTE, EMILEE	ADDED	2025	05	2601	55			2 610 LITTLE MILL RD
BERNARD, KYLE & SHARKEY, CHRISTINE	ADDED	2025	04	1601	20			2 29 CERTAIN AVE
BERRY, PAUL JR & PAUL SR	ADDED	2025	05	3001	63			2 1066 ROYAL AVE
BLAZER, BARBARA & JOHN P	ADDED	2025	03	1101	11			2 101 EAGLE LN
BLOOMQUIST, KRISTA LEE & BRIAN JAY	ADDED	2025	05	2703	27			2 850 GARRISON RD
BOSCO, DARREN A	ADDED	2024	01	4515	12			2 95 MALAGA LAKE BLVD
BOSCO, DARREN A	ADDED	2025	06	4515	12			2 95 MALAGA LAKE BLVD
BOTTINO, AMANDA L & MICHAEL P	ADDED	2025	01	301.05	12			2 139 SANDRA WAY
BOYIZIGIES, ANTHONY	ADDED	2025	04	2103	9			2 63 HILLCREST LN
BOYIZIGIES, ANTHONY	OMT/ADD	2024	01	2103	9			2 63 HILLCREST LN
BRAMBLE, AMANDA & DAWN & LAFALCE, R	ADDED	2025	02	502	34			2 2539 GRANT AVE
BRANDIMARTO, JESSE	ADDED	2025	08	5702	85.15			2 682 RACHEL DR
BURGESS, PAUL E JR & KENNEDY, STEPH	ADDED	2025	03	1401	25			2 378 PROPOSED AVE
CANNON, JAMES & SANDY J	ROLLBK	2023	01	1001	83			3B 3215 MAIN RD
CANNON, JAMES & SANDY J	ROLLBK	2024	01	1001	83			3B 3215 MAIN RD
CAPECCI, JESSICA & MACQUEEN, IAN CH	ADDED	2025	02	802	25			2 2295 SHERIDAN AVE
CAPLE, AUSTIN B & LAUREN	ADDED	2024	01	5701	47			2 609 DUTCH MILL RD
CAPLE, AUSTIN B & LAUREN	ADDED	2025	08	5701	47			2 609 DUTCH MILL RD
CAVALLARO, JOHN A JR	ADDED	2025	04	1903	15.01			2 837 WASHINGTON AVE
CAVALLARO, JOHN A JR	OMT/ADD	2024	01	1903	15.01			2 837 WASHINGTON AVE
CHRISTOPHER, KEN & KIMBERLY	ADDED	2025	08	5901	28			2 86 TRIMMELL AVE
CITYWIDE HOLDINGS LLC	ADDED	2025	06	4515	7			2 168 BENTWOOD DR
CRESCITELLI, STEPHEN P & SUSAN D	ADDED	2024	02	6804	30			2 1857 FOREST GROVE RD
CRESCITELLI, STEPHEN P & SUSAN D	ADDED	2025	09	6804	30			2 1857 FOREST GROVE RD
CRISTOBAL, SERGIO PALILLERO & PALIL	ADDED	2024	01	4001	8			2 2002 DELSEA DR
CRISTOBAL, SERGIO PALILLERO & PALIL	ADDED	2025	06	4001	8			2 2002 DELSEA DR
CRYSTAL VUE LLC	ADDED	2025	05	3603	3			2 168 MACARTHUR AVE
DAGOSTINO, NICHOLAS ARON	ADDED	2025	07	5301	1			2 182 GRUBB RD
DEMAIO, PHILIP ATHEY & NUNEZ, DANIE	ADDED	2025	05	3601	7			2 21 MACARTHUR AVE
DEVITA, AMANDA & BRIAN	ADDED	2025	10	7102	21			2 1651 CATAWBA AVE
DEWITT, RYAN	ADDED	2024	01	2601	23.02			2 559 SWEDSBORO RD
DEWITT, RYAN	ADDED	2025	04	2601	23.02			2 559 SWEDSBORO RD
DINSHAH, ESTATE OF URSULA S	ADDED	2025	07	5401	20			2 113 DINSHAH LN
DIVITO, MICHAEL D & KATHLEEN	ADDED	2025	09	6401	38			2 2783 DUTCH MILL RD
DOBZANSKI, BRYAN JOHN	ADDED	2025	03	1402	12			2 1393 PENNSYLVANIA AVE
DORTONA, EMILY ANN & DUDLEY, JACOB	ADDED	2024	01	2701	16			2 1565 MONROEVILLE RD
DORTONA, EMILY ANN & DUDLEY, JACOB	ADDED	2025	05	2701	16			2 1565 MONROEVILLE RD
DUDICHUM, JOANNE S (AKA) JODY SHAW	ADDED	2025	01	401	23			2 2303 CHEW AVE
EARLEY, MICHAEL G & MARY BETH	ADDED	2025	02	601	1			2 2831 BIRCH AVE
ELBANNA, HASSAN	ADDED	2025	03	1201	30			3A 1374 DELSEA DR
F & F INVESTMENTS LLC	ADDED	2025	07	5316	6			2 327 HARRIS AVE
FERET, RACHELLE SEPIELLI & MASCIOC	ADDED	2025	06	3801	12			2 83 HARRISON AVE
FIEDOROWICZ, JOHN	ADDED	2025	08	5702	32			2 1376 MARSHALL MILL RD
FLEMING, MICHAEL & PRIMODIE, CORINN	ADDED	2025	04	2002	13.01			2 854 FRIES MILL RD
FORMICA, MICHAEL A & DAWN MARIE	ADDED	2025	04	2404	5.03			2 646 SWEDSBORO RD
FRANKLIN PROJECT LLC	ROLLBK	2023	01	6805	20	QFARM		3B 175 HARDING HWY
FRANKLIN PROJECT LLC	ROLLBK	2023	01	6805	25	QFARM		3B WEYMOUTH RD
FRANKLIN PROJECT LLC	ROLLBK	2024	01	6805	20	QFARM		3B 175 HARDING HWY

## TAXING DISTRICT NO. 05 FRANKLIN TWP

## COUNTY NO. 08 GLOUCESTER

NAME OF OWNER ADDITIONAL OWNERS	LIST TYPE	LIST YEAR	PAGE NO.	BLOCK NO.	LOT NO.	LOT QUALIFIC.	ACCT. NO.	-----PROPERTY----- CLASS LOCATION
FRANKLIN PROJECT LLC	ROLLBK	2024	01	6805	25	QFARM	3B	WEYMOUTH RD
FRANKLIN PROJECT LLC	ROLLBK	2025	01	6805	20	QFARM	3B	175 HARDING HWY
FRANKLIN PROJECT LLC	ROLLBK	2025	01	6805	25	QFARM	3B	WEYMOUTH RD
GILBERT, ALLISON & WILKINS, SAMUEL	ADDED	2025	06	5078	18		2	1906 WEST BLVD
GILBERT, ALLISON & WILKINS, SAMUEL	OMT/ADD	2024	01	5078	18		2	1906 WEST BLVD
GONZALEZ, LUIS PEREZ & MENDEZ, HILDA	ADDED	2025	07	5078	25		2	1990 WEST BLVD
GRANDINETTI, ANTHONY JOHN JR & WAGN	ADDED	2025	07	5602	14.07		2	5 ST FRANCIS CT
GRAVENOR, JOHN & PIERA	ADDED	2024	01	5044	1		2	246 MARIA CT
GRAVENOR, JOHN & PIERA	ADDED	2025	06	5044	1		2	246 MARIA CT
GROVER, TODD	ADDED	2024	01	4902	8		2	1013 DELSEA DR
GROVER, TODD	ADDED	2025	06	4902	8		2	1013 DELSEA DR
HAMPTON, CHARLES F JR	ADDED	2025	08	5901	16		2	3142 MAIN RD
HARRELL, THOMAS R & DIANE B	ADDED	2024	01	5504	7.01		3A	1265 WEST BLVD
HARRELL, THOMAS R & DIANE B	ADDED	2025	07	5504	7.01		3A	1265 WEST BLVD
HDSP FARM LLC	ADDED	2025	01	104	41		3A	1503 CLAYTON WILLIAMSTOWN
HEATH, JESSICA D & MARTIN M	ADDED	2025	06	3905	42		2	1279 WILLIAMSTOWN RD
HEINS, DAVID	ADDED	2025	08	6101	7		2	3768 MAIN RD
HENHAFFER, JULIE ANN & MCGUIGAN, DA	ADDED	2025	07	5101	32		2	1985 WEST BLVD
HERRERA, DANIEL MALDONADO & MALDONA	ADDED	2025	02	802	40		2	762 LINCOLN AVE
HOWE, LAURI & HOWE, LAURI TRUSTEE	ADDED	2025	03	1301	1.03		2	240 NOTHNICK LN
HUNTER, EARL ROGER IV	ADDED	2025	02	701	15		2	2547 SHERIDAN AVE
HUTTON, MARK J	ADDED	2025	06	4001	18		2	1260 WILLIAMSTOWN RD
I & H BUILDERS LLC	ADDED	2025	06	5052	3.01		2	211 MORRIS AVE
JTC HOLDINGS LLC	ADDED	2024	01	104	44		2	3231 WILLIAMSTOWN RD
JTC HOLDINGS LLC	ADDED	2025	01	104	44		2	3231 WILLIAMSTOWN RD
JTC HOLDINGS LLC	ADDED	2025	01	104	44		2	3231 WILLIAMSTOWN RD
JTC HOLDINGS LLC	OMT/ADD	2024	01	104	44		2	3231 WILLIAMSTOWN RD
JUSKO, KARLA & SCOTT	ADDED	2025	08	6002	56		2	2495 N BLUE BELL RD
JWJ INVESTORS LLC	ADDED	2025	04	2102	22		4A	3102 DELSEA DR
KANADY, BRANDI	ADDED	2024	02	6503	6.04		2	2570 VICTORIA AVE
KANADY, BRANDI	ADDED	2025	09	6503	6.04		2	2570 VICTORIA AVE
KANADY, BRANDI	ADDED	2025	09	6503	6.04		2	2570 VICTORIA AVE
KARGMAN, BRIAN & DOROTHY	ADDED	2025	10	7002	8		3A	1494 CATAWBA AVE
KEENER, JERRY	ADDED	2025	02	502	21		4A	3985 TUCKAHOE RD
KELLY, BRYON P & MICHELLE M	ADDED	2025	01	301.09	3		2	107 FLORAWOOD CT
KENNEDY, NICOLE & PORRAS HERRERA, G	ADDED	2025	01	302	1.01		2	2086 CHEW AVE
KESSLER, LINDSAY A & RONALD H	ADDED	2025	09	6101	24.02		2	125 EMMEL RD
KIMMEL, JUSTIN T & LAURA C	ADDED	2025	10	7003	14		2	247 S BLUE BELL RD
KING, ALLISON R & SIMIONE, NICHOLAS	ADDED	2025	10	7003	31		2	552 MAIN RD
KRACHTUS, PETER	ADDED	2025	03	1002	28		2	3695 COLES MILL RD
LAKE SIDE GENERAL CONTRACTORS LLC	ADDED	2025	07	5503	4.01		2	4540 LAKE RD
LEONETTI, ANTHONY & ANTOINETTE	ADDED	2025	09	6503	6.02		2	2542 VICTORIA AVE
LEWIS, ANTHONY M	ADDED	2025	06	4814	5		2	38 LAKESHORE LN
LLOYD, RUSSELL A	ADDED	2025	09	6303	6		2	2556 N BLUE BELL RD
LOGAN, MATTHEW J & SHOVER, ERIN E	ADDED	2025	04	2002	32.11		2	8 CRYSTA CT
LYND, THOMAS	ADDED	2025	02	702	12		2	4293 W MALAGA RD
LYONS, KEVIN S & MAUREEN S CLINCH	ADDED	2024	02	5704	10		2	791 RACHEL DR
LYONS, KEVIN S & MAUREEN S CLINCH	ADDED	2025	08	5704	10		2	791 RACHEL DR
MANIFEST INVESTORS LLC	ADDED	2025	07	5301	3		2	204 GRUBB RD
MANN, EDWARD & MISTY	ADDED	2025	03	1304	4		2	453 FRANKLIN ST
MARQUEZ, LAURA RODRIGUEZ & YOUNGFLE	ADDED	2025	07	5601	5.01		2	4 KING CT
MCLEAN, TYRONE L JR & SCALZO, AMAND	ADDED	2025	09	6402	42		2	542 UNION AVE
MILLEDGE, HYTISSA T	ADDED	2025	07	5601	5		2	2 KING CT
MULLIN, ANTHONY T & SHANNON M & BRA	ADDED	2025	05	3310	7		2	491 TAYLOR RD
NEWFIELD DG LLC	ROLLBK	2023	01	7202	10.01		3B	1430 HARDING HWY
NEWFIELD DG LLC	ROLLBK	2024	01	7202	10.01		3B	1430 HARDING HWY
NEWFIELD DG LLC	ROLLBK	2025	01	7202	10.01		3B	1430 HARDING HWY
NUNEZ, ROSAURA CRUZ	ADDED	2025	05	3503	5		2	930 PORCHTOWN RD
OSTASZEWSKI, JERRY & JOANNA	ADDED	2025	02	802	1		2	2066 GRANT AVE
PAUL, NANCY ELLEN	ADDED	2024	01	1901	8		2	635 JACKSON AVE
PAUL, NANCY ELLEN	ADDED	2025	04	1901	8		2	635 JACKSON AVE
PETERSON, DAVID WILLIAM II	ADDED	2025	07	5601	5.04		2	10 KING CT
PICKARD, TYLER	ADDED	2025	03	1201	57.01		2	370 PENNSYLVANIA AVE
PICKARD, TYLER	OMT/ADD	2024	01	1201	57.01		2	370 PENNSYLVANIA AVE
PINARDO, JOHN J & KATHLEEN	ADDED	2024	01	205	4		2	557 KESSEL AVE
PINARDO, JOHN J & KATHLEEN	ADDED	2025	01	205	4		2	557 KESSEL AVE
PIRATO, CAROL A & RICHARD	ADDED	2025	05	3001	33		2	740 REED AVE
PORTEN, JOSHUA	ADDED	2025	01	403	3		2	243 LAKEVIEW AVE

## TAXING DISTRICT NO. 05 FRANKLIN TWP

## COUNTY NO. 08 GLOUCESTER

NAME OF OWNER ADDITIONAL OWNERS	LIST TYPE	LIST YEAR	PAGE NO.	BLOCK NO.	LOT NO.	LOT QUALIFIC.	ACCT. NO.	-----PROPERTY----- CLASS LOCATION
PORTEN, JOSHUA	OMT/ADD	2024	01	403	3			2 243 LAKEVIEW AVE
RITTER, KIMBERLY L & SETH W	ADDED	2025	02	702	55			2 2686 E GRANT AVE
RIVERA, STEPHEN	ADDED	2025	02	502	56			2 4117 TUCKAHOE RD
ROBLES, LUIS ANGEL	ADDED	2025	06	3801	18			2 1765 COLES MILL RD
RODGERS, LAURA A	ADDED	2025	03	1401	47			2 951 MORNINGSIDE AVE
RODGERS, LAURA A	OMT/ADD	2024	01	1401	47			2 951 MORNINGSIDE AVE
RUDOLPH, CHARLES P JR	ADDED	2025	02	502	39			2 2044 STANTON AVE
SAINTZ, ANDREW	ADDED	2025	04	1802	33			2 281 CLEARFIELD AVE
SAKHAN, DAVID & ZABORSKIY, JUSTINA	ADDED	2024	01	2102	15			2 2936 DELSEA DR
SAKHAN, DAVID & ZABORSKIY, JUSTINA	ADDED	2025	04	2102	15			2 2936 DELSEA DR
SANTO, GIUSEPPE & TIFFANY	ADDED	2025	08	5702	59.26			2 206 BLACK HOOF TRL
SCHEETZ, HOWARD B & AMY L	ADDED	2025	08	5702	24			2 1218 MARSHALL MILL RD
SCHEETZ, HOWARD B & AMY L	OMT/ADD	2024	01	5702	24			2 1218 MARSHALL MILL RD
SCHMITTINGER, CARL R & DANIELLE	ADDED	2025	07	5503	4.03			2 4528 LAKE RD
SEREDAY, NICHOLAS J & VALERIE R	ADDED	2025	04	1701	27.01			2 2259 COLES MILL RD
SOTILE, MICHAEL W & LINDA A	ADDED	2025	05	2701	1.06			3A 1751 WILLOW GROVE RD
ST AUBYN, MICHAEL R	ADDED	2025	06	3801	3			2 172 BLACKWOOD AVE
STARR BRIGHT PROPERTIES LLC	ADDED	2025	05	3402	3			2 20 FIFTH ST
STOVER, JEREMY & ZAGARELLA, LISA M	ADDED	2025	10	7002	1			2 1002 MAIN RD
STRANG, JESSICA & MARK	ADDED	2025	03	1401	26.01			2 416 PROPOSED AVE
STROHMEIER, JENNIFER	ADDED	2025	08	6002	33			2 2736 TUCKAHOE RD
SWAIN, PATRICIA	ADDED	2024	02	6503	35			3A 1063 PINEY HOLLOW RD
SWAIN, PATRICIA	ADDED	2025	09	6503	35			3A 1063 PINEY HOLLOW RD
SZOSTEK, CYNTHIA D & FREDERICK S	ADDED	2025	08	5602	15.09			2 687 MORRIS AVE
TEMPLE, KEITH L & JENNIFER W	ADDED	2025	02	902	15			2 143 STEPHANIE DR
THOMPSON, DAMASO	ADDED	2025	09	6201	41			2 4632 COLES MILL RD
THOMPSON, FRANK III & TRACEY	ADDED	2025	01	301.06	6			2 126 SANDRA WAY
TOT LOT BOOKS LLC	ADDED	2025	10	7002	39			2 944 MAIN RD
TRANCHINA, CHRISTOPHER & MICHAEL	ADDED	2025	09	6503	6.01			2 2520 VICTORIA AVE
TRAVALINO, VINCENT R	ADDED	2024	02	5702	68			3A 1215 DUTCH MILL RD
TRAVALINO, VINCENT R	ADDED	2025	08	5702	68			3A 1215 DUTCH MILL RD
ULTIMATE PROPERTY GROUP LLC	ADDED	2025	05	2902	5			2 193 RAILROAD AVE
VAPORE, ANDREW & GABRIELLE	ADDED	2025	10	6902	33			2 1254 STRAWBERRY AVE
WAGNER, ASHLEY & NICHOLAS	ADDED	2024	02	6101	22			2 3069 N BLUE BELL RD
WAGNER, ASHLEY & NICHOLAS	ADDED	2025	09	6101	22			2 3069 N BLUE BELL RD
WEBER, RACHEL L	ROLLBK	2023	01	2703	39	QFARM		3B 609 WILLOW GROVE RD
WEBER, RACHEL L	ROLLBK	2024	01	2703	39	QFARM		3B 609 WILLOW GROVE RD
WEBER, RACHEL L	ROLLBK	2025	01	2703	39	QFARM		3B 609 WILLOW GROVE RD
WEISEL, RICHARD & STEPHANIE	ADDED	2025	01	103	29.05			2 109 FOXCROFT DR
WEISEL, RICHARD & STEPHANIE	OMT/ADD	2024	01	103	29.05			2 109 FOXCROFT DR
WHIDBY, JUSTIN & LAUREN	ADDED	2025	04	1603	23			2 2859 COLES MILL RD
WOLFE, DIANE & KYLE	ADDED	2025	03	1001	58			2 3590 COLES MILL RD
WOOD, KEVIN D & SUZANNE M	ADDED	2025	03	1002.01	7			2 1602 AUTUMN DR
WURST, COLE	ADDED	2025	02	502	28			2 3917 TUCKAHOE RD
WURST, COLE	OMT/ADD	2024	01	502	28			2 3917 TUCKAHOE RD
1012 DELSEA LLC	ADDED	2025	03	1306	32			4A 1012 DELSEA DR
19808 RENOVATIONS LLC	ADDED	2025	04	1603	9			2 160 ELY AVE

TAXING DISTRICT NO. 05 FRANKLIN TWP

COUNTY NO. 08 GLOUCESTER

PAGE	LAND	ASSESSMENTS IMPROVE	TOTAL	PRORATED	REGULAR	TAXES SPECIAL	TOTAL
ROLLBACK 2023 PAGE 0001 392,868		TOTALS ----- 0	392,868	392,868	14,001.82	.00	14,001.82
ROLLBACK 2024 PAGE 0001 358,368		TOTALS ----- 0	358,368	358,368	13,087.60	.00	13,087.60
ROLLBACK 2025 PAGE 0001 343,389		TOTALS ----- 0	343,389	343,389	12,846.19	.00	12,846.19
ADDED 2024 PAGE 0001 14,300		TOTALS ----- 691,500	705,800	62,934	2,298.34	105.27	2,403.61
ADDED 2024 PAGE 0002 0		TOTALS ----- 802,400	802,400	72,392	2,643.76	125.30	2,769.06
ADDED 2025 PAGE 0001 0		TOTALS ----- 604,700	604,700	565,834	21,167.86	1,007.17	22,175.03
ADDED 2025 PAGE 0002 0		TOTALS ----- 226,500	226,500	132,992	4,975.24	202.82	5,178.06
ADDED 2025 PAGE 0003 0		TOTALS ----- 703,000	703,000	388,683	14,540.63	583.62	15,124.25
ADDED 2025 PAGE 0004 0		TOTALS ----- 304,200	304,200	180,933	6,768.71	296.06	7,064.77
ADDED 2025 PAGE 0005 0		TOTALS ----- 676,100	676,100	425,109	15,903.31	811.95	16,715.26
ADDED 2025 PAGE 0006 45,300		TOTALS ----- 1,259,300	1,304,600	833,874	31,195.22	1,582.79	32,778.01
ADDED 2025 PAGE 0007 0		TOTALS ----- 1,461,700	1,461,700	706,076	26,414.31	1,327.45	27,741.76
ADDED 2025 PAGE 0008 0		TOTALS ----- 528,100	528,100	435,484	16,291.46	876.64	17,168.10
ADDED 2025 PAGE 0009 0		TOTALS ----- 1,385,100	1,385,100	1,264,291	47,297.14	2,355.98	49,653.12

TAXING DISTRICT NO. 05 FRANKLIN TWP

COUNTY NO. 08 GLOUCESTER

PAGE	LAND	ASSESSMENTS IMPROVE	TOTAL	PRORATED	REGULAR	TAXES SPECIAL	TOTAL
ADDED 2025 PAGE 0010 32,900	TOTALS ----- 321,600	354,500	230,758	8,632.67	482.28	9,114.95	
OMITTED/ADDED 2024 PAGE 0001 27,800	TOTALS ----- 229,600	257,400	76,317	2,787.11	131.16	2,918.27	

## 05 FRANKLIN TWP

## 08 GLOUCESTER

## ROLLBACK ASSESSMENT DISTRICT SUMMARY FOR TAX YEAR 2023

CLASS	COUNT	----- LAND	FULL ASSESSED VALUATION IMPROVMNT EXEMPTNS	----- NET	PRORATED ASSESSMENT	GENERAL TAX RATE	TOTAL TAXES (GENERAL)	TOTAL TAXES (SPECIAL)	TOTAL AMOUNT OF TAXES
1	0	0	0	0	0		.00	.00	.00
2	0	0	0	0	0		.00	.00	.00
3A	0	0	0	0	0		.00	.00	.00
3B	6	392,868	0	392,868	392,868		14,001.82	.00	14,001.82
4A	0	0	0	0	0		.00	.00	.00
4B	0	0	0	0	0		.00	.00	.00
4C	0	0	0	0	0		.00	.00	.00
6A	0	0	0	0	0		.00	.00	.00
6B	0	0	0	0	0		.00	.00	.00
6C	0	0	0	0	0		.00	.00	.00
TOTAL	6	392,868	0	392,868	392,868	3.564	14,001.82	.00	14,001.82

## ROLLBACK ASSESSMENT DISTRICT SUMMARY FOR TAX YEAR 2024

CLASS	COUNT	----- LAND	FULL ASSESSED VALUATION IMPROVMNT EXEMPTNS	----- NET	PRORATED ASSESSMENT	GENERAL TAX RATE	TOTAL TAXES (GENERAL)	TOTAL TAXES (SPECIAL)	TOTAL AMOUNT OF TAXES
1	0	0	0	0	0		.00	.00	.00
2	0	0	0	0	0		.00	.00	.00
3A	0	0	0	0	0		.00	.00	.00
3B	6	358,368	0	358,368	358,368		13,087.60	.00	13,087.60
4A	0	0	0	0	0		.00	.00	.00
4B	0	0	0	0	0		.00	.00	.00
4C	0	0	0	0	0		.00	.00	.00
6A	0	0	0	0	0		.00	.00	.00
6B	0	0	0	0	0		.00	.00	.00
6C	0	0	0	0	0		.00	.00	.00
TOTAL	6	358,368	0	358,368	358,368	3.652	13,087.60	.00	13,087.60

## ROLLBACK ASSESSMENT DISTRICT SUMMARY FOR TAX YEAR 2025

CLASS	COUNT	----- LAND	FULL ASSESSED VALUATION IMPROVMNT EXEMPTNS	----- NET	PRORATED ASSESSMENT	GENERAL TAX RATE	TOTAL TAXES (GENERAL)	TOTAL TAXES (SPECIAL)	TOTAL AMOUNT OF TAXES
1	0	0	0	0	0		.00	.00	.00
2	0	0	0	0	0		.00	.00	.00
3A	0	0	0	0	0		.00	.00	.00
3B	5	343,389	0	343,389	343,389		12,846.19	.00	12,846.19
4A	0	0	0	0	0		.00	.00	.00
4B	0	0	0	0	0		.00	.00	.00
4C	0	0	0	0	0		.00	.00	.00
6A	0	0	0	0	0		.00	.00	.00
6B	0	0	0	0	0		.00	.00	.00
6C	0	0	0	0	0		.00	.00	.00
TOTAL	5	343,389	0	343,389	343,389	3.741	12,846.19	.00	12,846.19

## 05 FRANKLIN TWP

## 08 GLOUCESTER

## ADDED ASSESSMENT DISTRICT SUMMARY FOR TAX YEAR 2024

CLASS	COUNT	----- LAND	FULL ASSESSED VALUATION IMPROVMNT EXEMPTNS	----- NET	PRORATED ASSESSMENT	GENERAL TAX RATE	TOTAL TAXES (GENERAL)	TOTAL TAXES (SPECIAL)	TOTAL AMOUNT OF TAXES
1	0	0	0	0	0		.00	.00	.00
2	18	14,300	1,447,300	1,461,600	129,809		4,740.62	219.82	4,960.44
3A	3	0	46,600	46,600	5,517		201.48	10.75	212.23
3B	0	0	0	0	0		.00	.00	.00
4A	0	0	0	0	0		.00	.00	.00
4B	0	0	0	0	0		.00	.00	.00
4C	0	0	0	0	0		.00	.00	.00
6A	0	0	0	0	0		.00	.00	.00
6B	0	0	0	0	0		.00	.00	.00
6C	0	0	0	0	0		.00	.00	.00
TOTAL	21	14,300	1,493,900	1,508,200	135,326	3.652	4,942.10	230.57	5,172.67

## ADDED ASSESSMENT DISTRICT SUMMARY FOR TAX YEAR 2025

CLASS	COUNT	----- LAND	FULL ASSESSED VALUATION IMPROVMNT EXEMPTNS	----- NET	PRORATED ASSESSMENT	GENERAL TAX RATE	TOTAL TAXES (GENERAL)	TOTAL TAXES (SPECIAL)	TOTAL AMOUNT OF TAXES
1	0	0	0	0	0		.00	.00	.00
2	123	78,200	7,201,500	7,279,700	5,008,241		187,358.32	9,230.75	196,589.07
3A	9	0	137,000	137,000	108,693		4,066.21	206.66	4,272.87
3B	0	0	0	0	0		.00	.00	.00
4A	3	0	131,800	131,800	47,100		1,762.02	89.35	1,851.37
4B	0	0	0	0	0		.00	.00	.00
4C	0	0	0	0	0		.00	.00	.00
6A	0	0	0	0	0		.00	.00	.00
6B	0	0	0	0	0		.00	.00	.00
6C	0	0	0	0	0		.00	.00	.00
TOTAL	135	78,200	7,470,300	7,548,500	5,164,034	3.741	193,186.55	9,526.76	202,713.31

05 FRANKLIN TWP

08 GLOUCESTER

## OMITTED / ADDED ASSESSMENT DISTRICT SUMMARY FOR TAX YEAR 2024

CLASS	COUNT	----- LAND	FULL ASSESSED VALUATION IMPROVMNT EXEMPTNS	----- NET	PRORATED ASSESSMENT	GENERAL TAX RATE	TOTAL TAXES (GENERAL)	TOTAL TAXES (SPECIAL)	TOTAL AMOUNT OF TAXES
1	0	0	0	0	0		.00	.00	.00
2	10	27,800	229,600	257,400	76,317		2,787.11	131.16	2,918.27
3A	0	0	0	0	0		.00	.00	.00
3B	0	0	0	0	0		.00	.00	.00
4A	0	0	0	0	0		.00	.00	.00
4B	0	0	0	0	0		.00	.00	.00
4C	0	0	0	0	0		.00	.00	.00
6A	0	0	0	0	0		.00	.00	.00
6B	0	0	0	0	0		.00	.00	.00
6C	0	0	0	0	0		.00	.00	.00
TOTAL	10	27,800	229,600	257,400	76,317	3.652	2,787.11	131.16	2,918.27



## BREAKDOWN OF ADDED, OMITTED &amp; ROLLBACK TAXES

05 FRANKLIN TWP

08 GLOUCESTER

	ASSESSED VALUATIONS	TOTAL AMOUNT OF TAXES	TAXES DUE COUNTY	TAXES DUE CTY LIBRARY	TAXES DUE CTY HEALTH	TAXES DUE CTY OPEN SP	TOTAL TAXES DUE COUNTY
2021 OMIT ASSMT	0	.00	.00	.00	.00	.00	.00
2022 OMIT ASSMT	0	.00	.00	.00	.00	.00	.00
2023 OMIT ASSMT	0	.00	.00	.00	.00	.00	.00
2024 OMIT ASSMT	0	.00	.00	.00	.00	.00	.00
2025 OMIT ASSMT	0	.00	.00	.00	.00	.00	.00
2021 RLBK ASSMT	0	.00	.00	.00	.00	.00	.00
2022 RLBK ASSMT	0	.00	.00	.00	.00	.00	.00
2023 RLBK ASSMT	392,868	14,001.82	2,773.64	.00	.00	172.85	2,946.49
2024 RLBK ASSMT	358,368	13,087.60	2,515.75	.00	.00	168.43	2,684.18
2025 RLBK ASSMT	343,389	12,846.19	2,362.52	.00	.00	157.97	2,520.49
2024 ADDED ASSMT	135,326	4,942.10	949.98	.00	.00	63.63	1,013.61
2025 ADDED ASSMT	5,164,034	193,186.55	35,528.56	.00	.00	2,375.50	37,904.06
2024 OM/AD ASSMT	76,317	2,787.11	535.75	.00	.00	35.88	571.63
** TOTAL **	6,470,302	240,851.37	44,666.20	.00	.00	2,974.26	47,640.46

I, CRAIG BLACK, ASSESSOR OF FRANKLIN TWP DO SWEAR (OR AFFIRM) THAT THE FOREGOING LIST CONTAINS THE VALUATIONS MADE BY ME, TO THE BEST OF MY ABILITY, OF ALL THE PROPERTY LIABLE TO TAXATION IN THE TAXING DISTRICT IN WHICH I AM THE ASSESSOR AND THAT I HAVE VALUED THE SAME, WITHOUT FAVOR OR PARTIALITY, AND HAVE MADE SUCH DEDUCTIONS ONLY FOR DEBT AND EXEMPTIONS AS ARE PRESCRIBED BY LAW.


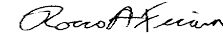
Electronically Signed


ASSESSOR

SWORN AND SUBSCRIBED BEFORE ME THIS DAY OF 10/22/25
  
 COUNTY TAX ADMINISTRATOR

THIS IS TO CERTIFY THAT THE ABOVE ADDED AND OMITTED LISTS ARE A TRUE AND COMPLETE RECORD OF THE ADDED AND OMITTED TAXES ASSESSED FOR THE YEAR 2025 IN THE TAXING DISTRICT OF FRANKLIN TWP IN THE COUNTY OF GLOUCESTER

COMMISSIONERS' SIGNATURES:



## BREAKDOWN OF ADDED, OMITTED &amp; ROLLBACK TAXES

05 FRANKLIN TWP

08 GLOUCESTER

	ASSESSED VALUATIONS	TOTAL AMOUNT OF TAXES	TOTAL TAXES DUE COUNTY	TAXES DUE MUN OPEN SP	TAXES DUE MUN LIBRARY	BALANCE DUE DISTRICT
2021 OMIT-ASSMT	0	.00	.00	.00	.00	.00
2022 OMIT-ASSMT	0	.00	.00	.00	.00	.00
2023 OMIT-ASSMT	0	.00	.00	.00	.00	.00
2024 OMIT-ASSMT	0	.00	.00	.00	.00	.00
2025 OMIT-ASSMT	0	.00	.00	.00	.00	.00
2021 RLBK ASSMT	0	.00	.00	.00	.00	.00
2022 RLBK ASSMT	0	.00	.00	.00	.00	.00
2023 RLBK ASSMT	392,868	14,001.82	2,946.49	39.29	172.85	10,843.19
2024 RLBK ASSMT	358,368	13,087.60	2,684.18	35.84	175.59	10,191.99
2025 RLBK ASSMT	343,389	12,846.19	2,520.49	34.33	181.99	10,109.38
2024 ADDED ASSMT	135,326	4,942.10	1,013.61	13.55	66.33	3,848.61
2025 ADDED ASSMT	5,164,034	193,186.55	37,904.06	516.44	2,736.98	152,029.07
2024 OM/AD ASSMT	76,317	2,787.11	571.63	7.63	37.40	2,170.45
** TOTAL **	6,470,302	240,851.37	47,640.46	647.08	3,371.14	189,192.69



I, CRAIG BLACK, ASSESSOR OF FRANKLIN TWP  
DO SWEAR (OR AFFIRM) THAT THE FOREGOING LIST CONTAINS THE VALUATIONS MADE  
BY ME, TO THE BEST OF MY ABILITY, OF ALL THE PROPERTY LIABLE TO TAXATION  
IN THE TAXING DISTRICT IN WHICH I AM THE ASSESSOR AND THAT I HAVE VALUED  
THE SAME, WITHOUT FAVOR OR PARTIALITY, AND HAVE MADE SUCH DEDUCTIONS ONLY  
FOR DEBT AND EXEMPTIONS AS ARE PRESCRIBED BY LAW.


Electronically Signed

ASSESSOR

SWORN AND SUBSCRIBED BEFORE ME THIS DAY OF 10/22/25
  
COUNTY TAX ADMINISTRATOR

COMMISSIONERS' SIGNATURES:




THIS IS TO CERTIFY THAT THE ABOVE ADDED AND OMITTED  
LISTS ARE A TRUE AND COMPLETE RECORD OF THE ADDED  
AND OMITTED TAXES ASSESSED FOR THE YEAR 2025 IN THE  
TAXING DISTRICT OF FRANKLIN TWP  
IN THE COUNTY OF GLOUCESTER

## TABLE OF AGGREGATES, ADDED ASSESSMENTS

## SUMMARY OF ADDED ASSESSMENTS AND APPORTIONMENT OF TAXES

I, (WE,) CRAIG BLACK  
 \_\_\_\_\_  
 \_\_\_\_\_ ASSESSOR(S)  
 OF FRANKLIN TWP DO SWEAR (OR AFFIRM)  
 THAT THE FOREGOING LIST CONTAINS THE VALUATIONS MADE BY ME (US),  
 TO THE BEST OF MY (OUR) ABILITY, OF ALL THE PROPERTY LIABLE TO  
 TAXATION IN THE TAXING DISTRICT IN WHICH I AM (WE ARE) THE  
 ASSESSOR(S) AND THAT I (WE) HAVE VALUED THE SAME, WITHOUT FAVOR  
 OR PARTIALITY, AND HAVE MADE SUCH DEDUCTIONS ONLY FOR DEBT AND  
 EXEMPTIONS AS ARE PRESCRIBED BY LAW.

Electronically Signed  
 \_\_\_\_\_  
 \_\_\_\_\_  
 \_\_\_\_\_  
 \_\_\_\_\_

ASSESSOR(S)

SWORN AND SUBSCRIBED BEFORE ME, THIS  
 DAY OF 10/22/25

	2024	2025
ADDED ASSESSED VALUATION OF LAND	14,300	78,200
ADDED ASSESSED VALUATION OF BUILDINGS	1,493,900	7,470,300
TOTAL VALUE OF ADDED ASSESSMENTS	1,508,200	7,548,500
TOTAL VALUE OF PRORATED ASSESSMENTS	135,326	5,164,034
REAL PROP TAX RATE PER \$100 VALUATION	\$3.652	\$3.741
TOTAL TAXES ON ADDED ASSESSMENTS	4,942.10	193,186.55
VETERANS & SENIOR CITIZEN DEDUCTIONS	\$ .00	\$ .00
NET TAXES ON ADDED ASSESSMENTS	4,942.10	193,186.55

## AMOUNT DUE COUNTY, FEB. 15, 2026 AT:

COUNTY RATE:	2024	\$ .702 PER \$100	\$949.98	2025	\$ .688 PER \$100	\$35,528.56
CTY LIBRARY RATE:	2024	\$ .000 PER \$100	\$ .00	2025	\$ .000 PER \$100	\$ .00
CTY HEALTH RATE:	2024	\$ .000 PER \$100	\$ .00	2025	\$ .000 PER \$100	\$ .00
CTY OPEN SP RATE:	2024	\$ .047 PER \$100	\$63.63	2025	\$ .046 PER \$100	\$2,375.50
MUN OPEN SP RATE:	2024	\$ .010 PER \$100	\$13.55	2025	\$ .010 PER \$100	\$516.44
MUN LIBRARY RATE:	2024	\$ .049 PER \$100	\$66.33	2025	\$ .053 PER \$100	\$2,736.98
TOTAL DUE COUNTY			\$1,013.61			\$37,904.06
TOTAL DUE MUNICIPALITY			\$3,928.49			\$155,282.49

THIS IS TO CERTIFY THAT THE FOREGOING ADDED ASSESSMENTS LIST  
 IS A TRUE AND COMPLETE RECORD OF THE ADDED TAXES ASSESSED FOR THE  
 YEAR 2025, IN THE TAXING DISTRICT OF FRANKLIN TWP

COUNTY OF GLOUCESTER

ATTEST:

G. Blum  
 COUNTY TAX ADMINISTRATOR

Don Sebastiani

PRESIDENT