

Block No. Lot No. Qualification Account No.	Land Dimensions Building Description Additional Lots Acreage	Prop. Class	Owner's Name Address City State Property Location	Billing Code Zip Code	Land Improvements Exemption Net Total	# M	Compl. Mo. Day	Prorated Assessment	Total Real Property Tax	Special Tax	Net Amount of Tax
197 22	NEW SFD	2	ARORA, VIKRAM & BAJAJ, SHIKHA 224 MACOUN WAY GLASSBORO, NJ 224 MACOUN WAY	00000 08028	0 207100 207100	01	11 18	17258	60748		60748
197 23	NEW SFD	2	CHINTALACHERUVU, NARESH K & SHOBHA 503 PRESIDENTS WAY MORGANVILLE, NJ 226 MACOUN WAY	00000 07751	0 201100 201100	01	11 19	16758	58988		58988
197 24	NEW SFD	2	SANCHETTI, SANGITA V 15 RANDALL DR MANALAPAN, NJ 228 MACOUN WAY	00000 07726	0 201100 201100	01	11 04	16758	58988		58988
197 25	NEW SFD	2	WANG, AIDONG & XIAO, DONGMEI 7 MAACKA DRIVE HOLMDEL, NJ 230 MACOUN WAY	00000 07733	0 201100 201100	01	11 15	16758	58988		58988
197 26	NEW SFD	2	LAM, QIANG 232 MACOUN WAY GLASSBORO, NJ 232 MACOUN WAY	00000 08028	0 207100 207100	01	11 20	17258	60748		60748
197 32	NEW SFD	2	MALEKAR, NARASINGA 30 BAUER LN CRANBURY, NJ 244 MACOUN WAY	00000 08512	0 207100 207100	02	10 25	34517	121500		121500
197 33	NEW SFD	2	BAIRY, MANASA & THOUTAM, SURESH 246 MACOUN WAY GLASSBORO, NJ 246 MACOUN WAY	00000 08028	0 201100 201100	02	10 16	33517	117980		117980
197 34	NEW SFD	2	SHAH, BHAVIKABEN KALPES & KALPESH H 248 MACOUN WAY GLASSBORO, NJ 248 MACOUN WAY	00000 08028	0 201100 201100	02	10 03	33517	117980		117980
197 35	NEW SFD	2	KONDEMGARI, SRAVANI 1612 GEORGETOWN DR MONROE, NJ 250 MACOUN WAY	00000 08831	0 201100 201100	02	10 17	33517	117980		117980
197 36	NEW SFD	2	GOLUGURI, PAVANI 23695 GREENWOOD SPRINGS C ALDIE, VA 252 MACOUN WAY	00000 20105	0 201100 201100	02	10 24	33517	117980		117980
197 37	NEW SFD	2	YERRAMANENI, ANIL KUMAR & LAVANYA 1411 CHARLESTON DR MONROE, NJ 254 MACOUN WAY	00000 08831	0 207100 207100	02	10 18	34517	121500		121500
197.04 18	ENCLOSE PORCH	2	MCCOLLUM, JEANNINE 135 HERITAGE LOOP GLASSBORO, NJ 135 HERITAGE LOOP	08028	0 3800 3800	01	11 01	317	1116		1116
197.12 19	NEW SFD	2	ADDEPALLI, RAGHURAM & SARALA KOTA 1 BENNETT CT MARLBORO, NJ 243 MACOUN WAY	00000 07746	0 207100 207100	02	10 11	34517	121500		121500
197.12 20	NEW SFD	2	NAGIREDDY, SATISH 11 BOULDER BROOK CT BELLE MEAD, NJ 245 MACOUN WAY	00000 08502	0 201100 201100	02	10 10	33517	117980		117980

Block No. Lot No. Qualification Account No.	Land Dimensions Building Description Additional Lots Acreage	Prop. Class	Owner's Name Address City State Property Location	Billing Code Zip Code	Land Improvements Exemption Net Total	# M	Compl. Mo. Day	Prorated Assessment	Total Real Property Tax	Special Tax	Net Amount of Tax
197.12 21	NEW SFD	2	REDDY, DEEKSHA G 1 PRESERVATION DR MONROE, NJ 247 MACOUN WAY	00000 08831	0 201100 201100	02	10 10	33517	117980		117980
197.12 22	NEW SFD	2	MENAKURU, SASMITH REDDY & TIPPIREDD 43538 BOWMANTOWN BRIDGE C ASHBURN, VA 249 MACOUN WAY	00000 20148	0 201100 201100	02	10 10	33517	117980		117980
198.10 22	NEW SFD	2	TANIOUS, ANTHONY & ERIN 1103 FOSTER DR GLASSBORO, NJ 1103 FOSTER DR	00000 08028	0 196900 196900	02	10 02	32817	115516		115516
198.10 23	NEW SFD	2	KARAMPUDI, SOUMYA KIRAN & KONDEMGAR 1701 DAHLIA CIR SOUTH BRUNSWICK, NJ 1101 FOSTER DR	00000 08810	0 191100 191100	02	10 01	31850	112112		112112
198.10 24	NEW SFD	2	CHINTAREDDY, PRUDVI KUMAR & SARITHA 49 WAVERLY PLACE SOUTH BRUNSWICK TWP, NJ 1097 FOSTER DR	00000 08852	0 191100 191100	02	10 01	31850	112112		112112
198.10 25	NEW SFD	2	GOLLAPUDI, DEVI P & SAMRAT & GEETA 47 ROUTE 46 STE #1 HACKETTSTOWN, NJ 1093 FOSTER DR	00000 07840	0 196900 196900	02	10 11	32817	115516		115516
198.10 26	NEW SFD	2	KOTHARI, PRINCE K & SUSHMAA 66 CINNAMON DR UPPER SADDLE RIVER, NJ 1089 FOSTER DR	00000 07458	0 196900 196900	01	11 21	16408	57756		57756
198.10 27	NEW SFD	2	HABERSHAW, BARBARA C 1085 FOSTER DR GLASSBORO, NJ 1085 FOSTER DR	00000 08028	0 191100 191100	01	11 22	15925	56056		56056
198.10 28	NEW SFD	2	TELEKEPALLI, BHARANI & VENKATA, KRI 1206 CHARLESTON DR MONROE TOWNSHIP, NJ 1081 FOSTER DR	00000 08831	0 191100 191100	01	11 21	15925	56056		56056
198.10 29	NEW SFD	2	MALNEEDI, ANJU A 81 LINCOLN ST EAST HANOVER, NJ 1077 FOSTER DR	00000 07936	0 196900 196900	01	11 22	16408	57756		57756
346 38	BATH RENO	2	PAULAK, DANIEL E & YUKARI O 761 ELMHURST CT GLASSBORO, NJ 761 ELMHURST CT	0 08028	0 2400 2400	02	10 01	400	1408		1408
351 1.02	FIN BASEMENT	2	MARSHALL, DAVID WALTER 18 PALMER CT GLASSBORO, NJ 18 PALMER CT	00000 08028	0 6400 6400	02	10 01	1067	3756		3756
389.05 4	FIN BASEMENT	2	AANDM RENTALS LLC 476 AURA RD GLASSBORO, NJ 2 GREEN AVE	00000 08028	0 17700 17700	02	10 01	2950	10384		10384
393 7.02	SUNROOM CONVERS	2	URON, JOSHUA 237 CRYSTAL LAKE DR EGG HARBOR TWP, NJ 804 CARPENTER ST	00000 08234	0 8300 8300	01	11 01	692	2436		2436

Block No. Lot No. Qualification Account No.	Land Dimensions Building Description Additional Lots Acreage	Prop. Class	Owner's Name Address City State Property Location	Billing Code Zip Code	Land Improvements Exemption Net Total	# M	Compl. Mo. Day	Prorated Assessment	Total Real Property Tax	Special Tax	Net Amount of Tax
4 4	STUDENT HOUSING	4A	E&K PROPERTIES LLC 411 N MAIN ST GLASSBORO, NJ 109 SILVER AVE	00000 08028	0 237000 237000	05	07 01	98750	359154		359154
14 13.01	NEW CONSTR	2	SOTTILE, LINDA A & MICHAEL W 1751 WILLOW GROVE RD MONROEVILLE, NJ 346 N MAIN ST	08343	0 188500 188500	07	05 01	109958	399917		399917
14 18	KITCHEN RENO	2	313 DELSEA DRIVE LLC 702 E GREENMAN RD HADDONFIELD, NJ 313 N DELSEA DR	00000 08033	0 9700 9700	12	12 01	9700	35279		35279
29 3.01	RENOVATIONS	4A	JJ PROPERTY HOLDCO LLC 135 KINGS HIGHWAY EAST HADDONFIELD, NJ 7-11 STATE ST	08033	0 693300 693300	04	08 01	231100	840511		840511
30 5	RENO/REHAB	2	SCHUCHARDT, SAMANTHA 11 GREEN BROOK DR WEST MILFORD, NJ 38-40 STATE ST	00000 07480	0 27800 27800	07	05 01	16217	58981		58981
31 1	RENOVATION	4A	KPALM ENTERPRISES LLC 133 PITMAN DOWNER RD SEWELL, NJ 60 N DELSEA DR	00000 08080	0 255800 255800	03	09 01	63950	232586		232586
40 1	EXEMPT TO TAX 1.03	1	WOODS GLASSBORO PROPERTIES DEVELOPM 209 LEEDOM ST JENKINTOWN, PA 100-108 E HIGH ST	00000 19046	195000 0 195000	09	03 21	146250	531911		531911
40 1	EXEMPT TO RATAB 1.03	1	WOODS GLASSBORO PROPERTIES DEVELOPM 209 LEEDOM ST JENKINTOWN, PA 100-108 E HIGH ST	00000 19046	195000 0 195000	08	04 01	130000	472810		472810
40 2	EXEMPT TO TAX	2	WOODS GLASSBORO PROPERTIES DEVELOPM 209 LEEDOM ST JENKINTOWN, PA WARRICK TO ACADEMY ST	19046	84100 55700 139800	09	03 21	104850	381339		381339
40 3	EXEMPT TO TAX	1	WOODS GLASSBORO PROPERTIES DEVELOPM 209 LEEDOM ST JENKINTOWN, PA 13 WARRICK AVE	19046	62200 0 62200	09	03 21	46650	169666		169666
40 4.02	EXEMPT TO TAX	1	WOODS GLASSBORO PROPERTIES DEVELOPM 209 LEEDOM ST JENKINTOWN, PA ACADEMY ST	00000 19046	14100 0 14100	09	03 21	10575	38461		38461
40 13	EXEMPT TO TAX	1	WOODS GLASSBORO PROPERTIES DEVELOPM 209 LEEDOM ST JENKINTOWN, PA 16 S ACADEMY ST	00000 19046	48900 0 48900	09	03 21	36675	133387		133387
44 11	RENO/REHAB	2	WILDER PROPERTY ACQUISITIONS LLC 3 STEINWAY COURT WESTAMPTON, NJ 47 S ACADEMY ST	00000 08060	0 22300 22300	11	01 01	20442	74348		74348
44 20	EXEMPT TO TAX	1	WOODS GLASSBORO PROPERTIES DEVELOPM 209 LEEDOM ST JENKINTOWN, PA 21 S ACADEMY ST	00000 19046	20400 0 20400	09	03 21	15300	55646		55646

Block No. Lot No. Qualification Account No.	Land Dimensions Building Description Additional Lots Acreage	Prop. Class	Owner's Name Address City State Property Location	Billing Code Zip Code	Land Improvements Exemption Net Total	# M	Compl. Mo. Day	Prorated Assessment	Total Real Property Tax	Special Tax	Net Amount of Tax
44 21	EXEMPT TO TAX	1	WOODS GLASSBORO PROPERTIES DEVELOPM 209 LEEDOM ST JENKINTOWN, PA 19 S ACADEMY ST	19046	37400 0 37400	09	03 21	28050	102018		102018
44 22.03	EXEMPT TO TAX	1	WOODS OF GLASSBORO PROPERTIES DEVEL 209 LEEDOM ST JENKINTOWN, PA 11 S ACADEMY ST	19046	500 0 500	09	03 21	375	1364		1364
44 23	EXEMPT TO TAX	1	WOODS OF GLASSBORO PROPERTIES DEVEL 209 LEEDOM ST JENKINTOWN, PA 13 1/2 ACADEMY ST	19046	1700 0 1700	09	03 21	1275	4637		4637
44 24	EXEMPT TO TAX	4A	WOODS OF GLASSBORO PROPERTIES DEVEL 209 LEEDOM ST JENKINTOWN, PA 13 S ACADEMY ST	19046	10200 15300 25500	09	03 21	19125	69558		69558
44 25	EXEMPT TO TAX	1	WOODS OF GLASSBORO PROPERTIES DEVEL 209 LEEDOM ST JENKINTOWN, PA 11 S ACADEMY ST	19046	48200 0 48200	09	03 21	36150	131478		131478
44 26	EXEMPT TO TAX	1	WOODS OF GLASSBORO PROPERTIES DEVEL 209 LEEDOM ST JENKINTOWN, PA 5-9 S ACADEMY ST	19046	54400 0 54400	09	03 21	40800	148390		148390
44 26.01	EXEMPT TO TAX	1	WOODS OF GLASSBORO PROPERTIES DEVEL 209 LEEDOM ST JENKINTOWN, PA S ACADEMY ST	19046	1800 0 1800	09	03 21	1350	4910		4910
45 18	BED+BATH ALTER	2	SEQUOIA REALTY GROUP LLC 16 LONGMAN ST TOMS RIVER, NJ 38 S MAIN ST	08753	0 13800 13800	07	05 01	8050	29278		29278
52 12	INTERIOR RENO	2	BENITEZ, SHALIMAR & MATOS, JAIME JR 5 OAK ST GLASSBORO, NJ 5 OAK ST	08028	0 26700 26700	09	03 01	20025	72831		72831
54 14	INTERIOR RENO 15,16,17	2	BLOOD, MICHAEL & TAYLOR 10 JONES ST GLASSBORO, NJ 10 JONES ST	08028	0 18800 18800	07	05 01	10967	39887		39887
55 6	REHAB	2	ACTLIEN LOAN SPV13 LLC PO BOX 237174 NEW YORK, NY 209 S ACADEMY ST	10023	0 12400 12400	07	05 01	7233	26306		26306
55 7	ADDITION + REHA	2	WU, LE GUANG 1016 MERCER ST CHERRY HILL, NJ 213-15 S ACADEMY ST	08002	0 121400 121400	03	09 01	30350	110383		110383
59 1	FINISHED ATTIC 2	2	GAUGHAN, JOHN & JOHN J 133 FOREST AVE LYNDHURST, NJ 2-4 SEWELL ST	07071	0 19300 19300	04	08 01	6433	23397		23397
68 13	INTERIOR RENO	2	GROYZBURG, ALEX & MILSHTYEN, GARY 213 WILMER ST GLASSBORO, NJ 213 WILMER ST	08028	0 31000 31000	07	05 01	18083	65768		65768

Block No. Lot No. Qualification Account No.	Land Dimensions Building Description Additional Lots Acreage	Prop. Class	Owner's Name Address City State Property Location	Billing Code Zip Code	Land Improvements Exemption Net Total	# M	Compl. Mo. Day	Prorated Assessment	Total Real Property Tax	Special Tax	Net Amount of Tax
70 18	MINI-SPLIT	2	BARAN, MARGARET M 136 WILMER ST GLASSBORO, NJ 136 WILMER ST	00000 08028	0 1600 1600	08	04 01	1067	3881		3881
73 7	RENO/REHAB	2	MAYHEM PROS LLC 102 N LAKESIDE DR EAST MEDFORD, NJ 114 CHURCH ST	00000 08055	0 43800 43800	03	09 01	10950	39825		39825
83 29	RENOVATIONS	2	113 UNION LLC 6 PRINCE COURT JACKSON, NJ 414 W HIGH ST	00000 08527	0 20600 20600	04	08 01	6867	24975		24975
87 17	MINI-SPLIT	2	WILGUS, JAMES D & LINDA J 15 DEPTFORD RD GLASSBORO, NJ 15 DEPTFORD RD	00000 08028	0 3300 3300	08	04 01	2200	8001		8001
92 1	DET GARAGE 2	2	GREEN, JENNIFER 401 S PRINCETON RD GLASSBORO, NJ 401 S PRINCETON RD	00000 08028	0 9900 9900	04	08 01	3300	12002		12002
94 1	FIN BASEMENT	2	TK INVESTMENT PROPERTIES LLC 107 FRANKLIN RD GLASSBORO, NJ 210 S GIRARD RD	00000 08028	0 17100 17100	05	07 01	7125	25914		25914
99 20	ADDITION	2	COX, WILLIAM F II & CAROTHERS, TARA M 1 GEORGETOWN RD GLASSBORO, NJ 1 GEORGETOWN RD	00000 08028	0 41500 41500	09	03 01	31125	113202		113202
103 18	CENTRAL AIR	2	XPB GROUP LLC 4 VICTORIA PLACE WEST WINDSOR, NJ 107-09 DICKINSON RD	00000 08550	0 4200 4200	03	09 01	1050	3819		3819
109 3	RENOVATIONS	2	CRESSMAN, KAITLYN C & OBRIEN, KEVIN 204 SWARTHMORE RD GLASSBORO, NJ 204 SWARTHMORE RD	00000 08028	0 23000 23000	04	08 01	7667	27885		27885
110 1	BASEMENT RENO	2	POPLAR NINETY FOUR LLC PO BX 628 TURNERSVILLE, NJ 203 N GIRARD RD	00000 08012	0 5700 5700	05	07 01	2375	8638		8638
115 6	KITCHEN RENO	2	SOMDAHL-SANDS, KATRINKA 322 HAMILTON RD GLASSBORO, NJ 322 HAMILTON RD	00000 08028	0 12800 12800	06	06 01	6400	23277		23277
130 17.01	INTERIOR RENO	2	ALLINSON, SARAH BRITTANY & PADILLA, 313 CORNELL RD GLASSBORO, NJ 313 CORNELL RD	00000 08028	0 24600 24600	08	04 01	16400	59647		59647
133 6	1ST FLR RENO	2	MAI, GLENDA R & NGUYEN, THONG D 1017 MURRAY AVE CHERRY HILL NJ 408 CORNELL RD	00000 08002	0 17800 17800	09	03 01	13350	48554		48554
136 4	INT RENO/REHAB	2	FILS, CYNTHIA A 4 VIRGINIA RD GLASSBORO, NJ 4 VIRGINIA RD	00000 08028	0 37100 37100	04	08 01	12367	44979		44979

Block No. Lot No. Qualification Account No.	Land Dimensions Building Description Additional Lots Acreage	Prop. Class	Owner's Name Address City State Property Location	Billing Code Zip Code	Land Improvements Exemption Net Total	# M	Compl. Mo. Day	Prorated Assessment	Total Real Property Tax	Special Tax	Net Amount of Tax
190 2	INT RENO/REHAB 3,4,5,6,7	2	DOW, TIMOTHY BARRY 104 ISABELLA DR GLASSBORO, NJ 104 ISABELLA DR	00000 08028	0 67200 67200	06	06 01	33600	122203		122203
191 12	NEW SFD 13	2	CASTAGNA, BRENDA & VICTOR 95 BRIAR PATCH LN SEWELL, NJ 114 EVERGREEN PKWY	00000 08080	0 150200 150200	03	09 01	37550	136569		136569
194 102	MINI-SPLIT 100,101	2	KINYAMKERA, JUMA N 214 PEACE LN GLASSBORO, NJ 214 PEACE LN	08028	0 1700 1700	12	12 01	1700	6183		6183
194 144	RENO/REHAB	2	BSCD PROPERTIES LLC 514 PITMAN AVE PITMAN, NJ 120 PEACE LN	00000 08071	0 62500 62500	05	07 01	26042	94715		94715
197 38	NEW SFD	2	MONEFELDT, THOMAS B 256 MACOUN WAY GLASSBORO, NJ 256 MACOUN WAY	00000 08028	0 207100 207100	11	01 01	189842	690455		690455
197 39	NEW SFD	2	BIJPURIA, SUMIT 258 MACOUN WAY GLASSBORO, NJ 258 MACOUN WAY	00000 08028	0 201100 201100	11	01 01	184342	670452		670452
197 40	NEW SFD	2	KARAKAMPALLE, ASHOK KUMAR & VANGALA 20 SAPPHERE RD ROBBINSVILLE, NJ 260 MACOUN WAY	00000 08054	0 201100 201100	11	01 01	184342	670452		670452
197 41	NEW SFD	2	KOLAGATLA, PADMANABHA REDDY & REDDY 15 BROOKFIELD WAY WEST WINDSOR, NJ 262 MACOUN WAY	00000 08550	0 201100 201100	11	01 01	184342	670452		670452
197 42	NEW SFD	2	CHENNAIAH, SARASWATHY & MALLAPURAM, 66 HARNESS WAY CHESTERFIELD, NJ 264 MACOUN WAY	00000 08515	0 207100 207100	11	01 01	189842	690455		690455
197 43	NEW SFD	2	BOLLI, PARDHA SARADHI & PAVANI 40 BROOKDALE WAY CHESTERFIELD, NJ 266 MACOUN WAY	00000 08515	0 207100 207100	11	01 01	189842	690455		690455
197 44	NEW SFD	2	NAGINENI, SAI KIRAN & RAGI, GEETHA 268 MACOUN WAY GLASSBORO, NJ 268 MACOUN WAY	00000 08028	0 201100 201100	11	01 01	184342	670452		670452
197 45	NEW SFD	2	SVNJ STAYS LLC 3008 MAGDALENE DR CHALFONT, PA 270 MACOUN WAY	00000 18914	0 201100 201100	10	02 01	167583	609499		609499
197 46	NEW SFD	2	MADASAMY, KSANGEETHA & SIVASANKARAN 4 MOLLY COURT MONMOUTH JUNCTION, NJ 272 MACOUN WAY	00000 08852	0 201100 201100	11	01 01	184342	670452		670452
197 47	NEW SFD	2	FRATES, NICOLE MICHELE & SHUMAN, TY 274 MACOUN WAY GLASSBORO, NJ 274 MACOUN WAY	00000 08028	0 207100 207100	11	01 01	189842	690455		690455

Block No. Lot No. Qualification Account No.	Land Dimensions Building Description Additional Lots Acreage	Prop. Class	Owner's Name Address City State Property Location	Billing Code Zip Code	Land Improvements Exemption Net Total	# M	Compl. Mo. Day	Prorated Assessment	Total Real Property Tax	Special Tax	Net Amount of Tax
197 48	NEW SFD	2	HARWOOD, JAMIE LYNN 276 MACOUN WAY GLASSBORO, NJ 276 MACOUN WAY	00000 08028	0 207100 207100	10	02 01	172583	627684		627684
197 49	NEW SFD	2	CHANDRA, ANURADHA KARAM & KARAM ADI 278 MACOUN WAY GLASSBORO, NJ 278 MACOUN WAY	00000 08028	0 201100 201100	10	02 01	167583	609499		609499
197 50	NEW SFD	2	CASA JASPER LLC 971 US HWY 202 N STE R BRANCHBURG, NJ 280 MACOUN WAY	00000 08876	0 201100 201100	10	02 01	167583	609499		609499
197 51	NEW SFD	2	DEEVI, KIRANMAYI & VASUDEVA D 1208 CHARLESTON DR MONROE TWP, NJ 282 MACOUN WAY	00000 08831	0 201100 201100	10	02 01	167583	609499		609499
197 52	NEW SFD	2	GAJAWADA, SANTHOSH & SUSHMITHA 3 RUSTIC CT MONROE TWP, NJ 284 MACOUN WAY	00000 08831	0 207100 207100	10	02 01	172583	627684		627684
197 53	NEW SFD	2	BROWN, LINDSAY MARIE 286 MACOUN WAY GLASSBORO, NJ 286 MACOUN WAY	00000 08028	0 207100 207100	09	03 01	155325	564917		564917
197 54	NEW SFD	2	SINGATHI, AKSHITHA 288 MACOUN WAY GLASSBORO, NJ 288 MACOUN WAY	00000 08028	0 201100 201100	09	03 01	150825	548551		548551
197 55	NEW SFD	2	AKAVARPU, VIPIN BABU 290 MACOUN WAY GLASSBORO, NJ 290 MACOUN WAY	00000 08028	0 201100 201100	09	03 01	150825	548551		548551
197 56	NEW SFD	2	SELVAM, ARAVIND KUMAR PAN 6 HILL COURT MONMOUTH JUNCTION, NJ 292 MACOUN WAY	00000 08852	0 201100 201100	09	03 01	150825	548551		548551
197 57	NEW SFD	2	KAPOOR, AAKANKSHA A & ANUJ 44 OVERLOOK RIDGE OAKLAND, NJ 294 MACOUN WAY	00000 07436	0 207100 207100	09	03 01	155325	564917		564917
197.02 10	GAS FIREPLACE	2	STEWART, DEBORA & ROBERT 122 WHITALL RD GLASSBORO, NJ 122 WHITALL RD	08028	0 3400 3400	07	05 01	1983	7212		7212
197.04 18	ENCLOSE PORCH	2	MCCOLLUM, JEANNINE 135 HERITAGE LOOP GLASSBORO, NJ 135 HERITAGE LOOP	08028	0 3800 3800	12	12 01	3800	13821		13821
198.02 12	SEMI IG POOL	2	VANCAMP, STEVEN D & TONI L 490 DEFRANCESCO CIR GLASSBORO, NJ 490 DEFRANCESCO CIR	00000 08028	0 8500 8500	04	08 01	2833	10304		10304
216 25.02	BATH CONVERSION	2	VANWYCK, DINA 423 PEACE LN GLASSBORO, NJ 423 PEACE LN	00000 08028	0 2800 2800	07	05 01	1633	5939		5939

Block No. Lot No. Qualification Account No.	Land Dimensions Building Description Additional Lots Acreage	Prop. Class	Owner's Name Address City State Property Location	Billing Code Zip Code	Land Improvements Exemption Net Total	# M	Compl. Mo. Day	Prorated Assessment	Total Real Property Tax	Special Tax	Net Amount of Tax
226 25	RENO/REHAB 26,27,28,29	2	KC PROPERTY INVESTMENTS LLC 98 E MAIN ST MARLTON, NJ 131 EVERGREEN PKWY	00000 08053	0 53800 53800	05	07 01	22417	81531		81531
346 38	BATH RENO	2	PAULAK, DANIEL E & YUKARI O 761 ELMHURST CT GLASSBORO, NJ 761 ELMHURST CT	0 2400 08028	0 2400 2400	12	12 01	2400	8729		8729
351 1.02	FIN BASEMENT	2	MARSHALL, DAVID WALTER 18 PALMER CT GLASSBORO, NJ 18 PALMER CT	00000 08028	0 6400 6400	12	12 01	6400	23277		23277
354 2	PATIO	2	JACKSON, JOETTA M 203 FOXBORO DR GLASSBORO, NJ 203 FOXBORO DR	00000 08028	0 1300 1300	10	02 01	1083	3939		3939
369 8	KITCHEN RENO	2	PERKINS, JESSICA L & WHITTINGTON, J 321 S CUMMINGS AVE GLASSBORO, NJ 321 S CUMMINGS AVE	00000 08028	0 11200 11200	03	09 01	2800	10184		10184
371 7	EXTERIOR RENO	2	VITO, JOHN A 212 DUBOIS RD GLASSBORO, NJ 212 DUBOIS RD	00000 08028	0 8100 8100	12	12 01	8100	29460		29460
378 22	INTERIOR RENO	2	MOFFETT, JOSHUA 208 RULE CT GLASSBORO, NJ 208 RULE CT	00000 08028	0 34400 34400	11	01 01	31533	114686		114686
389 8	GARAGE CONV	2	JWISELEY INVESTMENTS LLC PO BOX 593 COLLINGSWOOD, NJ 4 WILLIAMSBURG CT	00000 08108	0 6300 6300	10	02 01	5250	19094		19094
389 9	GARAGE CONVER	2	51 WILLIAMSBURG CT LLC PO BOX 593 COLLINGSWOOD, NJ 51 WILLIAMSBURG CT	00000 08108	0 10200 10200	05	07 01	4250	15457		15457
389.02 18.01	RENOVATION	4A	601 NORTH MAIN STREET LLC 601 N MAIN ST GLASSBORO, NJ 601 N MAIN ST	08028	0 75500 75500	05	07 01	31458	114413		114413
389.05 4	FIN BASEMENT	2	AANDM RENTALS LLC 476 AURA RD GLASSBORO, NJ 2 GREEN AVE	00000 08028	0 17700 17700	12	12 01	17700	64375		64375
389.06 17	FIN BASEMENT	2	AMS SERVICES LLC 306 HICKORY LN HADDONFIELD, NJ 603 MORRIS AVE	00000 08033	0 19300 19300	05	07 01	8042	29249		29249
389.09 19	BASEMENT BATH	2	NAPHY, DAVID J & MEGAN L 609 WHITMAN ST GLASSBORO, NJ 609 WHITMAN ST	00000 08028	0 5500 5500	05	07 01	2292	8336		8336
389.11 1	INTERIOR ALTER	2	KITZINGER, BERNARD & MICHELLE 40 HADDOCK DR SEWELL, NJ 6 WILLIAMSBURG CT	00000 08080	0 6200 6200	08	04 01	4133	15032		15032

Block No. Lot No. Qualification Account No.	Land Dimensions Building Description Additional Lots Acreage	Prop. Class	Owner's Name Address City State Property Location	Billing Code Zip Code	Land Improvements Exemption Net Total	# M	Compl. Mo. Day	Prorated Assessment	Total Real Property Tax	Special Tax	Net Amount of Tax
390 9	RENO/REHAB	2	CHEKURI, SHANMUKA SIVA VAR & VERAPA 937 N MAIN ST GLASSBORO, NJ 937 N MAIN ST	00000 08028	0 43800 43800	12	12 01	43800	159301		159301
390.03 17	FIN BSMT + BATH	2	35 FAIRMOUNT LLC 74 WENDEE WAY SEWELL, NJ 35 FAIRMOUNT DR	00000 08080	0 12600 12600	05	07 01	5250	19094		19094
390.04 10	RENOVATIONS	2	DENDRINOS, DENISE 19 NORTHWOOD DR VINELAND, NJ 6 MAYFAIR AVE	00000 08360	0 23200 23200	04	08 01	7733	28125		28125
390.04 14	NEW SFD	2	TURSI, KATHRYN B & PAUL 16 CLEARVIEW AVE GLASSBORO, NJ 16 CLEARVIEW AVE	00000 08028	0 153000 153000	11	01 01	140250	510089		510089
390.04 14	FIN BASEMENT	2	TURSI, KATHRYN B & PAUL 16 CLEARVIEW AVE GLASSBORO, NJ 16 CLEARVIEW AVE	00000 08028	0 7800 7800	03	09 01	1950	7092		7092
393 7.02	SUNROOM CONVERS	2	URON, JOSHUA 237 CRYSTAL LAKE DR EGG HARBOR TWP, NJ 804 CARPENTER ST	00000 08234	0 8300 8300	12	12 01	8300	30187		30187
402 1.01	ADDITIONS	2	AGER, JASON P & DANIELLE N 7 MONROE AVE PITMAN, NJ 7 MONROE AVE	00000 08071	0 21400 21400	12	12 01	21400	77832		77832
402.01 22	EXEMPT TO TAX	2	KIMLEY, BRIELLE & WILECZEK, CHRISTO 1210 GLEN RIDGE DR GLASSBORO, NJ 1210 GLEN RIDGE DR	00000 08028	66700 108300 175000	06	06 24	87500	318238		318238
404 14	INTERIOR REHAB 15.01	2	QUICKSILL, RYAN & RICCARDI, CHARLES 127 JEFFERSON AVE PITMAN, NJ 127 JEFFERSON AVE	00000 08071	0 13100 13100	04	08 01	4367	15883		15883
405 12	REHAB/RENO	2	DELAWARE VALLEY OPPORTUNITY FUND LL 28 DOROTHY DR SEWELL, NJ 237 ADAMS AVE	00000 08080	0 25400 25400	06	06 01	12700	46190		46190
408.01 3	IG POOL + PATIO	2	WALKER, MATTHEW R 16 CHERRY ST GLASSBORO, NJ 16 CHERRY ST	00000 08028	0 20200 20200	05	07 01	8417	30613		30613
408.20 6	COVERED PORCH	2	AUSTEN, KYLIE M & MATTHEW G 213 SIENNA LN GLASSBORO, NJ 213 SIENNA LN	00000 08028	0 6200 6200	10	02 01	5167	18792		18792
409 7	EXEMPT TO TAX	2	ALCIDE, ANGELINE 112 SYLVAN TER GLASSBORO, NJ 112 SYLVAN TER	00000 08028	64900 84300 149200	06	06 20	74600	271320		271320
410 1.01	NEW FAST FOOD	4A	SHREE REAL ESTATE II INVESTMENTS LL 12 SANIBEL COURT MONROE, NJ 695 N DELSEA DR	08831	0 573700 573700	12	12 01	573700	2086547		2086547

Block No. Lot No. Qualification Account No.	Land Dimensions Building Description Additional Lots Acreage	Prop. Class	Owner's Name Address City State Property Location	Billing Code Zip Code	Land Improvements Exemption Net Total	# M	Compl. Mo. Day	Prorated Assessment	Total Real Property Tax	Special Tax	Net Amount of Tax
411.01 3	INTERIOR RENO	2	MARINO, KIM 324 BALDWIN RD GLASSBORO, NJ 324 BALDWIN RD	00000 08028	0 28600 28600	08	04 01	19067	69347		69347
411.07 6	KITCHEN RENO	2	FOLLIS, SEAN L 311 WHETHERSFIELD DR GLASSBORO, NJ 311 WHETHERSFIELD DR	00000 08028	0 7800 7800	04	08 01	2600	9456		9456
411.08 13	RENO/REHAB	2	RICHARDSON, ANDREW J & SAMANTHA 16 HARDWOOD CT GLASSBORO, NJ 16 HARDWOOD CT	00000 08028	0 20000 20000	12	12 01	20000	72740		72740
411.13 36	DECK	2	WHITE-BROWN, SANESE 72 HETTON CT GLASSBORO, NJ 72 HETTON CT	00000 08028	0 3700 3700	07	05 01	2158	7849		7849
411.13 65	ADD BATHROOM	2	MCCONAGHY, GEORGE P 33 HOLLYBUSH DR GLASSBORO, NJ 33 HOLLYBUSH DR	00000 08028	0 6700 6700	09	03 01	5025	18276		18276
411.19 9	FIN BASEMENT	2	MILLETT, LAURI 6 HAYSLOPE CT GLASSBORO, NJ 6 HAYSLOPE CT	00000 08028	0 10900 10900	04	08 01	3633	13213		13213
411.19 16	DECK	2	CROXTON, RONALD G SR & ANGELA 119 ORCHARD LN GLASSBORO, NJ 119 ORCHARD LN	00000 08028	0 2100 2100	04	08 01	700	2546		2546
411.20 7	ADDITION	2	CAMPBELL, JEFFREY R & REGINA L 30 HAYSLOPE CT GLASSBORO, NJ 30 HAYSLOPE CT	00000 08028	0 20900 20900	11	01 01	19158	69678		69678
411.21 35	KITCHEN RENO	2	PIKUS, SEAN & KING, TINGHUI 1001 S 4TH ST APT 31 PHILADELPHIA, PA 114 STONESHIRE DR	00000 19147	0 14300 14300	11	01 01	13108	47674		47674
411.26 4	DECK	2	BERGLUND, JAMES M 139 GLASSWYCKE DR GLASSBORO, NJ 139 GLASSWYCKE DR	00000 08028	0 5300 5300	10	02 01	4417	16065		16065
412.06 4	REHAB/RENO	2	SCHIRRIPIA, BRIAN JR 128 BALDWIN RD GLASSBORO, NJ 128 BALDWIN RD	00000 08028	0 35800 35800	07	05 01	20883	75951		75951
412.10 9	FIN BASEMENT	2	TRIMBLE, BENJAMIN 316 RONALD AVE GLASSBORO, NJ 316 RONALD AVE	00000 08028	0 21300 21300	05	07 01	8875	32278		32278
412.10 17	ADDITION	2	SEARLES, RYAN A & SCOTT M 321 MACCLELLAND AVE GLASSBORO, NJ 321 MACCLELLAND AVE	00000 08028	0 22200 22200	05	07 01	9250	33642		33642
412.21 18	ADDITION	2	SENIOR, JOHN & NAOMI 15 MERGANSER CT. GLASSBORO, NJ 15 MERGANSER CT	08028	0 24400 24400	12	12 01	24400	88743		88743

Block No. Lot No. Qualification Account No.	Land Dimensions Building Description Additional Lots Acreage	Prop. Class	Owner's Name Address City State Property Location	Billing Code Zip Code	Land Improvements Exemption Net Total	# M	Compl. Mo. Day	Prorated Assessment	Total Real Property Tax	Special Tax	Net Amount of Tax
412.21 25	DECK REBUILD	2	SCHNARR, FREDERICK C & MARGARET D 10 MERGANSER CT GLASSBORO, NJ 10 MERGANSER CT	00000 08028	0 3000 3000	04	08 01	1000	3637		3637
426 29	RENO/REHAB	2	BYRD, MAGGIE 121 EARL AVE GLASSBORO, NJ 121 EARL AVE	00000 08028	0 17400 17400	11	01 01	15950	58010		58010
428 8	BATHROOM RENO	2	CROSTHWAIT, BETTY H & MCCUE, BARBARA D 265 WOODSTOWN DARETOWN RD PILES GROVE, NJ 143 S DELSEA DR	00000 08098	0 11400 11400	04	08 01	3800	13821		13821
465 3	RENO/REHAB	2	JERSEY PROFESSIONAL GROUP LLC 400 RICHEY AVE COLLINGSWOOD, NJ 1215 S ACADEMY ST	00000 08108	0 60800 60800	03	09 01	15200	55282		55282
468 14	DECK	2	REGAN, LAVERNE 415 MCKINLEY AVE GLASSBORO, NJ 415 MCKINLEY AVE	00000 08028	0 1400 1400	12	12 01	1400	5092		5092
480 6	NEW SFD	2	DRB CONSTRUCTION LLC 415 MCKINLEY AVE GLASSBORO, NJ 428 TRUMAN AVE	00000 08028	0 207100 207100	03	09 01	51775	188306		188306
480 9	NEW SFD	2	MORABITO, VINCENT R 1401 WALNUT ST GLASSBORO, NJ 1401 WALNUT ST	00000 08028	0 219300 219300	11	01 01	201025	731128		731128
480 11	DECK	2	ENCARNACION, DINELIA & PEREZ, ANGEL 1405 WALNUT ST GLASSBORO, NJ 1405 WALNUT ST	00000 08028	0 2400 2400	05	07 01	1000	3637		3637
480 13	NEW SFD	2	RIVERS, MARK 425 STANGER AVE GLASSBORO, NJ 425 STANGER AVE	00000 08028	0 179800 179800	04	08 01	59933	217976		217976
488 1	INT RENO 2,3	2	UNIVERSAL KEY MANAGEMENT LLC 2325 46TH ST PENNSAUKEN, NJ 1701 FILBERT ST	00000 08110	0 23700 23700	04	08 01	7900	28732		28732
490 2	REHAB/RENO	2	EARLEY, MCKAYLA KATHERINE & GREGG, 1807 S ACADEMY ST GLASSBORO, NJ 1807 S ACADEMY ST	00000 08028	0 32100 32100	06	06 01	16050	58374		58374

TAXING DISTRICT NO. 06 GLASSBORO BORO

COUNTY NO. 08 GLOUCESTER

NAME OF OWNER ADDITIONAL OWNERS	LIST TYPE	LIST YEAR	PAGE NO.	BLOCK NO.	LOT NO.	LOT QUALIFIC.	ACCT. NO.	-----PROPERTY----- CLASS LOCATION
AANDM RENTALS LLC	ADDED	2024	02	389.05	4			2 2 GREEN AVE
AANDM RENTALS LLC	ADDED	2025	06	389.05	4			2 2 GREEN AVE
ACTLIEN LOAN SPV13 LLC	ADDED	2025	02	55	6			2 209 S ACADEMY ST
ADDEPALLI, RAGHURAM & SARALA KOTA	ADDED	2024	01	197.12	19			2 243 MACOUN WAY
AGER, JASON P & DANIELLE N	ADDED	2024	03	402	1.01			2 7 MONROE AVE
AGER, JASON P & DANIELLE N	ADDED	2025	07	402	1.01			2 7 MONROE AVE
AKAVARPU, VIPIN BABU	ADDED	2025	05	197	55			2 290 MACOUN WAY
ALCIDE, ANGELINE	ADDED	2025	07	409	7			2 112 SYLVAN TER
ALLINSON, SARAH BRITTANY & PADILLA,	ADDED	2025	03	130	17.01			2 313 CORNELL RD
AMS SERVICES LLC	ADDED	2025	06	389.06	17			2 603 MORRIS AVE
ARORA, VIKRAM & BAJAJ, SHIKHA	ADDED	2024	01	197	22			2 224 MACOUN WAY
AUSTEN, KYLIE M & MATTHEW G	ADDED	2025	07	408.20	6			2 213 SIENNA LN
BAIRY, MANASA & THOUTAM, SURESH	ADDED	2024	01	197	33			2 246 MACOUN WAY
BARAN, MARGARET M	ADDED	2025	03	70	18			2 136 WILMER ST
BENITEZ, SHALIMAR & MATOS, JAIME JR	ADDED	2025	02	52	12			2 5 OAK ST
BERGLUND, JAMES M	ADDED	2025	08	411.26	4			2 139 GLASSWYCKE DR
BIJPURIA, SUMIT	ADDED	2025	04	197	39			2 258 MACOUN WAY
BLOOD, MICHAEL & TAYLOR	ADDED	2025	02	54	14			2 10 JONES ST
BOLLI, PARDHA SARADHI & PAVANI	ADDED	2025	04	197	43			2 266 MACOUN WAY
BROWN, LINDSAY MARIE	ADDED	2025	05	197	53			2 286 MACOUN WAY
BSCD PROPERTIES LLC	ADDED	2025	04	194	144			2 120 PEACE LN
BYRD, MAGGIE	ADDED	2025	09	426	29			2 121 EARL AVE
CAMPBELL, JEFFREY R & REGINA L	ADDED	2025	08	411.20	7			2 30 HAYSLOPE CT
CASA JASPER LLC	ADDED	2025	05	197	50			2 280 MACOUN WAY
CASTAGNA, BRENDA & VICTOR	ADDED	2025	04	191	12			2 114 EVERGREEN PKWY
CHANDRA, ANURADHA KARAM & KARAM ADI	ADDED	2025	05	197	49			2 278 MACOUN WAY
CHEKURI, SHANMUKA SIVA VAR & VERAPA	ADDED	2025	07	390	9			2 937 N MAIN ST
CHENNAIAH, SARASWATHY & MALLAPURAM,	ADDED	2025	04	197	42			2 264 MACOUN WAY
CHINTALACHERUVU, NARESH K & SHOBHA	ADDED	2024	01	197	23			2 226 MACOUN WAY
CHINTAREDDY, PRUDVI KUMAR & SARITHA	ADDED	2024	02	198.10	24			2 1097 FOSTER DR
COX, WILLIAM F II & CAROTHERS, TARA M	ADDED	2025	03	99	20			2 1 GEORGETOWN RD
CRESSMAN, KAITLYN C & OBRIEN, KEVIN	ADDED	2025	03	109	3			2 204 SWARTHMORE RD
CROSTHWAIT, BETTY H & MCCUE, BARBARA D	ADDED	2025	09	428	8			2 143 S DELSEA DR
CROXTON, RONALD G SR & ANGELA	ADDED	2025	08	411.19	16			2 119 ORCHARD LN
DEEVI, KIRANMAYI & VASUDEVA D	ADDED	2025	05	197	51			2 282 MACOUN WAY
DELAWARE VALLEY OPPORTUNITY FUND LL	ADDED	2025	07	405	12			2 237 ADAMS AVE
DENDRINOS, DENISE	ADDED	2025	07	390.04	10			2 6 MAYFAIR AVE
DOW, TIMOTHY BARRY	ADDED	2025	04	190	2			2 104 ISABELLA DR
DRB CONSTRUCTION LLC	ADDED	2025	09	480	6			2 428 TRUMAN AVE
E&K PROPERTIES LLC	ADDED	2025	01	4	4			4A 109 SILVER AVE
EARLEY, MCKAYLA KATHERINE & GREGG,	ADDED	2025	09	490	2			2 1807 S ACADEMY ST
ENCARNACION, DINELIA & PEREZ, ANGEL	ADDED	2025	09	480	11			2 1405 WALNUT ST
FILS, CYNTHIA A	ADDED	2025	03	136	4			2 4 VIRGINIA RD
FOLLIS, SEAN L	ADDED	2025	08	411.07	6			2 311 WETHERSFIELD DR
FRATES, NICOLE MICHELE & SHUMAN, TY	ADDED	2025	04	197	47			2 274 MACOUN WAY
GAJAWADA, SANTHOSH & SUSHMITHA	ADDED	2025	05	197	52			2 284 MACOUN WAY
GAUGHRAN, JOHN & JOHN J	ADDED	2025	02	59	1			2 2-4 SEWELL ST
GOLLAPUDI, DEVI P & SAMRAT & GEETA	ADDED	2024	02	198.10	25			2 1093 FOSTER DR
GOLUGURI, PAVANI	ADDED	2024	01	197	36			2 252 MACOUN WAY
GREEN, JENNIFER	ADDED	2025	03	92	1			2 401 S PRINCETON RD
GROYZBURG, ALEX & MILSHTEYN, GARY	ADDED	2025	02	68	13			2 213 WILMER ST
HABERSHAW, BARBARA C	ADDED	2024	02	198.10	27			2 1085 FOSTER DR
HARWOOD, JAMIE LYNN	ADDED	2025	05	197	48			2 276 MACOUN WAY
JACKSON, JOETTA M	ADDED	2025	06	354	2			2 203 FOXBORO DR
JERSEY PROFESSIONAL GROUP LLC	ADDED	2025	09	465	3			2 1215 S ACADEMY ST
JJ PROPERTY HOLDCO LLC	ADDED	2025	01	29	3.01			4A 7-11 STATE ST
JWISELEY INVESTMENTS LLC	ADDED	2025	06	389	8			2 4 WILLIAMSBURG CT
KAPOOR, AAKANKSHA A & ANUJ	ADDED	2025	05	197	57			2 294 MACOUN WAY
KARAKAMPALLE, ASHOK KUMAR & VANGALA	ADDED	2025	04	197	40			2 260 MACOUN WAY
KARAMPUDI, SOUMYA KIRAN & KONDEMGAR	ADDED	2024	02	198.10	23			2 1101 FOSTER DR
KC PROPERTY INVESTMENTS LLC	ADDED	2025	06	226	25			2 131 EVERGREEN PKWY
KIMLEY, BRIELLE & WILECZEK, CHRISTO	ADDED	2025	07	402.01	22			2 1210 GLEN RIDGE DR
KINYAMKERA, JUMA N	ADDED	2025	04	194	102			2 214 PEACE LN
KITZINGER, BERNARD & MICHELLE	ADDED	2025	06	389.11	1			2 6 WILLIAMSBURG CT
KOLAGATLA, PADMANABHA REDDY & REDDY	ADDED	2025	04	197	41			2 262 MACOUN WAY
KONDEMGARI, SRAVANI	ADDED	2024	01	197	35			2 250 MACOUN WAY
KOTHARI, PRINCE K & SUSHMAA	ADDED	2024	02	198.10	26			2 1089 FOSTER DR
KPALM ENTERPRISES LLC	ADDED	2025	01	31	1			4A 60 N DELSEA DR

TAXING DISTRICT NO. 06 GLASSBORO BORO

COUNTY NO. 08 GLOUCESTER

NAME OF OWNER ADDITIONAL OWNERS	LIST TYPE	LIST YEAR	PAGE NO.	BLOCK NO.	LOT NO.	LOT QUALIFIC.	ACCT. NO.	-----PROPERTY----- CLASS LOCATION
LAM, QIANG	ADDED	2024	01	197	26			2 232 MACOUN WAY
MADASAMY, KSANGEETHA & SIVASANKARAN	ADDED	2025	04	197	46			2 272 MACOUN WAY
MAI, GLENDA R & NGUYEN, THONG D	ADDED	2025	03	133	6			2 408 CORNELL RD
MALEKAR, NARASINGA	ADDED	2024	01	197	32			2 244 MACOUN WAY
MALNEEDI, ANJU A	ADDED	2024	02	198.10	29			2 1077 FOSTER DR
MARINO, KIM	ADDED	2025	08	411.01	3			2 324 BALDWIN RD
MARSHALL, DAVID WALTER	ADDED	2024	02	351	1.02			2 18 PALMER CT
MARSHALL, DAVID WALTER	ADDED	2025	06	351	1.02			2 18 PALMER CT
MAYHEM PROS LLC	ADDED	2025	03	73	7			2 114 CHURCH ST
MCCOLLUM, JEANNINE	ADDED	2024	01	197.04	18			2 135 HERITAGE LOOP
MCCOLLUM, JEANNINE	ADDED	2025	05	197.04	18			2 135 HERITAGE LOOP
MCCONAGHY, GEORGE P	ADDED	2025	08	411.13	65			2 33 HOLLYBUSH DR
MENAKURU, SASMITH REDDY & TIPPIREDD	ADDED	2024	02	197.12	22			2 249 MACOUN WAY
MILLETT, LAURI	ADDED	2025	08	411.19	9			2 6 HAYSLOPE CT
MOFFETT, JOSHUA	ADDED	2025	06	378	22			2 208 RULE CT
MONFELDT, THOMAS B	ADDED	2025	04	197	38			2 256 MACOUN WAY
MORABITO, VINCENT R	ADDED	2025	09	480	9			2 1401 WALNUT ST
NAGINENI, SAI KIRAN & RAGI, GEETHA	ADDED	2025	04	197	44			2 268 MACOUN WAY
NAGIREDDY, SATISH	ADDED	2024	01	197.12	20			2 245 MACOUN WAY
NAPHY, DAVID J & MEGAN L	ADDED	2025	06	389.09	19			2 609 WHITMAN ST
PAULAK, DANIEL E & YUKARI O	ADDED	2024	02	346	38			2 761 ELMHURST CT
PAULAK, DANIEL E & YUKARI O	ADDED	2025	06	346	38			2 761 ELMHURST CT
PERKINS, JESSICA L & WHITTINGTON, J	ADDED	2025	06	369	8			2 321 S CUMMINGS AVE
PIKUS, SEAN & XING, TINGHUI	ADDED	2025	08	411.21	35			2 114 STONESHIRE DR
POPLAR NINETY FOUR LLC	ADDED	2025	03	110	1			2 203 N GIRARD RD
QUICKSILL, RYAN & RICCARDI, CHARLES	ADDED	2025	07	404	14			2 127 JEFFERSON AVE
REDDY, DEEKSHA G	ADDED	2024	02	197.12	21			2 247 MACOUN WAY
REGAN, LAVERNE	ADDED	2024	03	468	14			2 415 MCKINLEY AVE
REGAN, LAVERNE	ADDED	2025	09	468	14			2 415 MCKINLEY AVE
RICHARDSON, ANDREW J & SAMANTHA	ADDED	2024	03	411.08	13			2 16 HARDWOOD CT
RICHARDSON, ANDREW J & SAMANTHA	ADDED	2025	08	411.08	13			2 16 HARDWOOD CT
RIVERS, MARK	ADDED	2025	09	480	13			2 425 STANGER AVE
SANCHETTI, SANGITA V	ADDED	2024	01	197	24			2 228 MACOUN WAY
SCHIRRIPIA, BRIAN JR	ADDED	2025	08	412.06	4			2 128 BALDWIN RD
SCHNARR, FREDERICK C & MARGARET D	ADDED	2025	09	412.21	25			2 10 MERGANSER CT
SCHUCHARDT, SAMANTHA	ADDED	2025	01	30	5			2 38-40 STATE ST
SEARLES, RYAN A & SCOTT M	ADDED	2025	08	412.10	17			2 321 MACCLELLAND AVE
SELVAM, ARAVIND KUMAR PAN	ADDED	2025	05	197	56			2 292 MACOUN WAY
SENIOR, JOHN & NAOMI	ADDED	2024	03	412.21	18			2 15 MERGANSER CT
SENIOR, JOHN & NAOMI	ADDED	2025	08	412.21	18			2 15 MERGANSER CT
SEQUOIA REALTY GROUP LLC	ADDED	2025	02	45	18			2 38 S MAIN ST
SHAH, BHAVIKABEN KALPES & KALPESH H	ADDED	2024	01	197	34			2 248 MACOUN WAY
SHREE REAL ESTATE II INVESTMENTS LL	ADDED	2025	07	410	1.01			4A 695 N DELSEA DR
SINGATHI, AKSHITHA	ADDED	2025	05	197	54			2 288 MACOUN WAY
SOMDAHL-SANDS, KATRINKA	ADDED	2025	03	115	6			2 322 HAMILTON RD
SOTTILE, LINDA A & MICHAEL W	ADDED	2025	01	14	13.01			2 346 N MAIN ST
STEWART, DEBORA & ROBERT	ADDED	2025	05	197.02	10			2 122 WHITALL RD
SVNJ STAYS LLC	ADDED	2025	04	197	45			2 270 MACOUN WAY
TANIOUS, ANTHONY & ERIN	ADDED	2024	02	198.10	22			2 1103 FOSTER DR
TELEKEPALLI, BHARANI & VENKATA, KRI	ADDED	2024	02	198.10	28			2 1081 FOSTER DR
TK INVESTMENT PROPERTIES LLC	ADDED	2025	03	94	1			2 210 S GIRARD RD
TRIMBLE, BENJAMIN	ADDED	2025	08	412.10	9			2 316 RONALD AVE
TURSI, KATHRYN B & PAUL	ADDED	2025	07	390.04	14			2 16 CLEARVIEW AVE
TURSI, KATHRYN B & PAUL	ADDED	2025	07	390.04	14			2 16 CLEARVIEW AVE
UNIVERSAL KEY MANAGEMENT LLC	ADDED	2025	09	488	1			2 1701 FILBERT ST
URON, JOSHUA	ADDED	2024	02	393	7.02			2 804 CARPENTER ST
URON, JOSHUA	ADDED	2025	07	393	7.02			2 804 CARPENTER ST
VANCAMP, STEVEN D & TONI L	ADDED	2025	05	198.02	12			2 490 DEFRANCESCO CIR
VANWYCK, DINA	ADDED	2025	05	216	25.02			2 423 PEACE LN
VITO, JOHN A	ADDED	2025	06	371	7			2 212 DUBOIS RD
WALKER, MATTHEW R	ADDED	2025	07	408.01	3			2 16 CHERRY ST
WANG, AIDONG & XIAO, DONGMEI	ADDED	2024	01	197	25			2 230 MACOUN WAY
WHITE-BROWN, SANESE	ADDED	2025	08	411.13	36			2 72 HETTON CT
WILDER PROPERTY ACQUISITIONS LLC	ADDED	2025	01	44	11			2 47 S ACADEMY ST
WILGUS, JAMES D & LINDA J	ADDED	2025	03	87	17			2 15 DEPTFORD RD
WOODS GLASSBORO PROPERTIES DEVELOPM	ADDED	2025	01	40	1			1 100-108 E HIGH ST
WOODS GLASSBORO PROPERTIES DEVELOPM	ADDED	2025	01	40	1			1 100-108 E HIGH ST
WOODS GLASSBORO PROPERTIES DEVELOPM	ADDED	2025	01	40	2			2 WARRICK TO ACADEMY ST

TAXING DISTRICT NO. 06 GLASSBORO BORO

COUNTY NO. 08 GLOUCESTER

NAME OF OWNER ADDITIONAL OWNERS	LIST TYPE	LIST YEAR	PAGE NO.	BLOCK NO.	LOT NO.	LOT QUALIFIC.	ACCT. NO.	-----PROPERTY----- CLASS LOCATION
WOODS GLASSBORO PROPERTIES DEVELOPM	ADDED	2025	01	40	3			1 13 WARRICK AVE
WOODS GLASSBORO PROPERTIES DEVELOPM	ADDED	2025	01	40	4.02			1 ACADEMY ST
WOODS GLASSBORO PROPERTIES DEVELOPM	ADDED	2025	01	40	13			1 16 S ACADEMY ST
WOODS GLASSBORO PROPERTIES DEVELOPM	ADDED	2025	01	44	20			1 21 S ACADEMY ST
WOODS GLASSBORO PROPERTIES DEVELOPM	ADDED	2025	02	44	21			1 19 S ACADEMY ST
WOODS OF GLASSBORO PROPERTIES DEVEL	ADDED	2025	02	44	22.03			1 11 S ACADEMY ST
WOODS OF GLASSBORO PROPERTIES DEVEL	ADDED	2025	02	44	23			1 13 1/2 ACADEMY ST
WOODS OF GLASSBORO PROPERTIES DEVEL	ADDED	2025	02	44	24			4A 13 S ACADEMY ST
WOODS OF GLASSBORO PROPERTIES DEVEL	ADDED	2025	02	44	25			1 11 S ACADEMY ST
WOODS OF GLASSBORO PROPERTIES DEVEL	ADDED	2025	02	44	26			1 5-9 S ACADEMY ST
WOODS OF GLASSBORO PROPERTIES DEVEL	ADDED	2025	02	44	26.01			1 S ACADEMY ST
WU, LE GUANG	ADDED	2025	02	55	7			2 213-15 S ACADEMY ST
XPB GROUP LLC	ADDED	2025	03	103	18			2 107-09 DICKINSON RD
YERRAMANENI, ANIL KUMAR & LAVANYA	ADDED	2024	01	197	37			2 254 MACOUN WAY
113 UNION LLC	ADDED	2025	03	83	29			2 414 W HIGH ST
313 DELSEA DRIVE LLC	ADDED	2025	01	14	18			2 313 N DELSEA DR
35 FAIRMOUNT LLC	ADDED	2025	07	390.03	17			2 35 FAIRMOUNT DR
51 WILLIAMSBURG CT LLC	ADDED	2025	06	389	9			2 51 WILLIAMSBURG CT
601 NORTH MAIN STREET LLC	ADDED	2025	06	389.02	18.01			4A 601 N MAIN ST

TAXING DISTRICT NO. 06 GLASSBORO BORO

COUNTY NO. 08 GLOUCESTER

PAGE	ASSESSMENTS				TOTAL	PRORATED	REGULAR	TAXES	TOTAL
	LAND	IMPROVE						SPECIAL	
0001	ADDED	2024	PAGE 0	TOTALS ----- 2,648,100	2,648,100	356,243	12,539.76	.00	12,539.76
0002	ADDED	2024	PAGE 0	TOTALS ----- 1,989,000	1,989,000	266,143	9,368.24	.00	9,368.24
0003	ADDED	2024	PAGE 0	TOTALS ----- 67,200	67,200	5,716	201.20	.00	201.20
0001	ADDED	2025	PAGE 619,700	TOTALS ----- 1,490,100	2,109,800	1,040,417	37,839.96	.00	37,839.96
0002	ADDED	2025	PAGE 154,200	TOTALS ----- 258,700	412,900	228,266	8,302.05	.00	8,302.05
0003	ADDED	2025	PAGE 0	TOTALS ----- 263,000	263,000	122,243	4,445.99	.00	4,445.99
0004	ADDED	2025	PAGE 0	TOTALS ----- 2,316,600	2,316,600	1,947,553	70,832.49	.00	70,832.49
0005	ADDED	2025	PAGE 0	TOTALS ----- 2,053,500	2,053,500	1,621,289	58,966.28	.00	58,966.28
0006	ADDED	2025	PAGE 0	TOTALS ----- 258,300	258,300	147,858	5,377.62	.00	5,377.62
0007	ADDED	2025	PAGE 131,600	TOTALS ----- 1,101,300	1,232,900	995,134	36,193.03	.00	36,193.03
0008	ADDED	2025	PAGE 0	TOTALS ----- 224,000	224,000	153,274	5,574.58	.00	5,574.58
0009	ADDED	2025	PAGE 0	TOTALS ----- 758,400	758,400	375,033	13,639.95	.00	13,639.95

ABATEMENT EXEMPTION AUDIT TRAIL FOR THE YEAR ENDING 2025

TAXING DISTRICT 06 GLASSBORO BORO

COUNTY 08 GLOUCESTER

PAGE 1

BLOCK#	LAND DESCRIPTION	OWNERS NAME	* * * I M P R O V M E N T E X E M P T I O N S * * *			
LOT#	BLDG DESCRIPT	STREET ADDRESS	BANK	BEG/END YR	BEG/END YR	BEG/END YR
QUALIF	ADDITIONAL LOTS	CITY & STATE	ZIP			
2	.736 AC	QUAM INVESTMENTS LLC		2021	2025	
19	STUDENT HOUSING	411 N MAIN ST		I	25000	
	.7360	GLASSBORO, NJ	08028	*EXPIRED*		
		319 N MAIN ST	R3 2.23			
82	.192 AC	LP PROPERTY SOLUTIONS LLC		2021	2025	
26	STUDENT HOUSING	PO BOX 1382		I	25000	
	.1920	WILLIAMSTOWN, NJ	08094	*EXPIRED*		
		100 HOLLY ST	R2 3.04			

ABATEMENT EXEMPTION AUDIT TRAIL FOR THE YEAR ENDING 2025
COUNTY 08

GLOUCESTER

PAGE 1

TAXING DISTRICT 06 GLASSBORO BORO

BLOCK#	LAND DESCRIPTION	CLASS	OWNERS NAME	BANK	* * *	C O N S T R U C T I O N	E X E M P T I O N	* *
LOT#	BLDG DESCRIPT		STREET ADDRESS					
QUALIF	ADDITIONAL LOTS		CITY & STATE	ZIP	BEG/END YR	BEG/END YR	BEG/END YR	BEG/END YR
113	0.380 AC+-		K2 PROPERTIES LLC		2020	2024		
4	STUDENT HOUSING	4A	90 COMMERCE DR		K	75500		
			ASTON, PA	19104	*EXPIRED*			
	.3800		421 HAMILTON RD	R2 1.04				

06 GLASSBORO BORO

08 GLOUCESTER

ADDED ASSESSMENT DISTRICT SUMMARY FOR TAX YEAR 2024

CLASS	COUNT	----- LAND	FULL ASSESSED VALUATION IMPROVMNT EXEMPTNS	----- NET	PRORATED ASSESSMENT	GENERAL TAX RATE	TOTAL TAXES (GENERAL)	TOTAL TAXES (SPECIAL)	TOTAL AMOUNT OF TAXES
1	0	0	0	0	0		.00	.00	.00
2	32	0	4,704,300	4,704,300	628,102		22,109.20	.00	22,109.20
3A	0	0	0	0	0		.00	.00	.00
3B	0	0	0	0	0		.00	.00	.00
4A	0	0	0	0	0		.00	.00	.00
4B	0	0	0	0	0		.00	.00	.00
4C	0	0	0	0	0		.00	.00	.00
6A	0	0	0	0	0		.00	.00	.00
6B	0	0	0	0	0		.00	.00	.00
6C	0	0	0	0	0		.00	.00	.00
TOTAL	32	0	4,704,300	4,704,300	628,102	3.520	22,109.20	.00	22,109.20

ADDED ASSESSMENT DISTRICT SUMMARY FOR TAX YEAR 2025

CLASS	COUNT	----- LAND	FULL ASSESSED VALUATION IMPROVMNT EXEMPTNS	----- NET	PRORATED ASSESSMENT	GENERAL TAX RATE	TOTAL TAXES (GENERAL)	TOTAL TAXES (SPECIAL)	TOTAL AMOUNT OF TAXES
1	12	679,600	0	679,600	493,450		17,946.78	.00	17,946.78
2	105	215,700	6,873,300	7,089,000	5,119,534		186,197.48	.00	186,197.48
3A	0	0	0	0	0		.00	.00	.00
3B	0	0	0	0	0		.00	.00	.00
4A	6	10,200	1,850,600	1,860,800	1,018,083		37,027.69	.00	37,027.69
4B	0	0	0	0	0		.00	.00	.00
4C	0	0	0	0	0		.00	.00	.00
6A	0	0	0	0	0		.00	.00	.00
6B	0	0	0	0	0		.00	.00	.00
6C	0	0	0	0	0		.00	.00	.00
TOTAL	123	905,500	8,723,900	9,629,400	6,631,067	3.637	241,171.95	.00	241,171.95

BREAKDOWN OF ADDED, OMITTED & ROLLBACK TAXES

06 GLASSBORO BORO

08 GLOUCESTER

	ASSESSED VALUATIONS	TOTAL AMOUNT OF TAXES	TAXES DUE COUNTY	TAXES DUE CTY LIBRARY	TAXES DUE CTY HEALTH	TAXES DUE CTY OPEN SP	TOTAL TAXES DUE COUNTY
2021 OMIT ASSMT	0	.00	.00	.00	.00	.00	.00
2022 OMIT ASSMT	0	.00	.00	.00	.00	.00	.00
2023 OMIT ASSMT	0	.00	.00	.00	.00	.00	.00
2024 OMIT ASSMT	0	.00	.00	.00	.00	.00	.00
2025 OMIT ASSMT	0	.00	.00	.00	.00	.00	.00
2021 RLBK ASSMT	0	.00	.00	.00	.00	.00	.00
2022 RLBK ASSMT	0	.00	.00	.00	.00	.00	.00
2023 RLBK ASSMT	0	.00	.00	.00	.00	.00	.00
2024 RLBK ASSMT	0	.00	.00	.00	.00	.00	.00
2025 RLBK ASSMT	0	.00	.00	.00	.00	.00	.00
2024 ADDED ASSMT	628,102	22,109.20	4,026.11	276.36	.00	263.84	4,566.31
2025 ADDED ASSMT	6,631,067	241,171.95	44,162.91	2,984.03	.00	2,917.69	50,064.63
2024 OM/AD ASSMT	0	.00	.00	.00	.00	.00	.00
** TOTAL **	7,259,169	263,281.15	48,189.02	3,260.39	.00	3,181.53	54,630.94

I, CRAIG BLACK, ASSESSOR OF GLASSBORO BORO DO SWEAR (OR AFFIRM) THAT THE FOREGOING LIST CONTAINS THE VALUATIONS MADE BY ME, TO THE BEST OF MY ABILITY, OF ALL THE PROPERTY LIABLE TO TAXATION IN THE TAXING DISTRICT IN WHICH I AM THE ASSESSOR AND THAT I HAVE VALUED THE SAME, WITHOUT FAVOR OR PARTIALITY, AND HAVE MADE SUCH DEDUCTIONS ONLY FOR DEBT AND EXEMPTIONS AS ARE PRESCRIBED BY LAW.

Electronically Signed


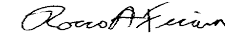
ASSESSOR


SWORN AND SUBSCRIBED BEFORE ME THIS DAY OF 10/22/25

 COUNTY TAX ADMINISTRATOR

THIS IS TO CERTIFY THAT THE ABOVE ADDED AND OMITTED LISTS ARE A TRUE AND COMPLETE RECORD OF THE ADDED AND OMITTED TAXES ASSESSED FOR THE YEAR 2025 IN THE TAXING DISTRICT OF GLASSBORO BORO IN THE COUNTY OF GLOUCESTER

COMMISSIONERS' SIGNATURES:



BREAKDOWN OF ADDED, OMITTED & ROLLBACK TAXES

06 GLASSBORO BORO

08 GLOUCESTER

	ASSESSED VALUATIONS	TOTAL AMOUNT OF TAXES	TOTAL TAXES DUE COUNTY	TAXES DUE MUN OPEN SP	TAXES DUE MUN LIBRARY	BALANCE DUE DISTRICT
2021 OMIT-ASSMT	0	.00	.00	.00	.00	.00
2022 OMIT-ASSMT	0	.00	.00	.00	.00	.00
2023 OMIT-ASSMT	0	.00	.00	.00	.00	.00
2024 OMIT-ASSMT	0	.00	.00	.00	.00	.00
2025 OMIT-ASSMT	0	.00	.00	.00	.00	.00
2021 RLBK ASSMT	0	.00	.00	.00	.00	.00
2022 RLBK ASSMT	0	.00	.00	.00	.00	.00
2023 RLBK ASSMT	0	.00	.00	.00	.00	.00
2024 RLBK ASSMT	0	.00	.00	.00	.00	.00
2025 RLBK ASSMT	0	.00	.00	.00	.00	.00
2024 ADDED ASSMT	628,102	22,109.20	4,566.31	.00	.00	17,542.89
2025 ADDED ASSMT	6,631,067	241,171.95	50,064.63	.00	.00	191,107.32
2024 OM/AD ASSMT	0	.00	.00	.00	.00	.00
** TOTAL **	7,259,169	263,281.15	54,630.94	.00	.00	208,650.21

I, CRAIG BLACK, ASSESSOR OF GLASSBORO BORO DO SWEAR (OR AFFIRM) THAT THE FOREGOING LIST CONTAINS THE VALUATIONS MADE BY ME, TO THE BEST OF MY ABILITY, OF ALL THE PROPERTY LIABLE TO TAXATION IN THE TAXING DISTRICT IN WHICH I AM THE ASSESSOR AND THAT I HAVE VALUED THE SAME, WITHOUT FAVOR OR PARTIALITY, AND HAVE MADE SUCH DEDUCTIONS ONLY FOR DEBT AND EXEMPTIONS AS ARE PRESCRIBED BY LAW.

Electronically Signed


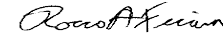
ASSESSOR

SWORN AND SUBSCRIBED BEFORE ME THIS DAY OF 10/22/25

 COUNTY TAX ADMINISTRATOR

THIS IS TO CERTIFY THAT THE ABOVE ADDED AND OMITTED LISTS ARE A TRUE AND COMPLETE RECORD OF THE ADDED AND OMITTED TAXES ASSESSED FOR THE YEAR 2025 IN THE TAXING DISTRICT OF GLASSBORO BORO IN THE COUNTY OF GLOUCESTER

COMMISSIONERS' SIGNATURES:




TABLE OF AGGREGATES, ADDED ASSESSMENTS

SUMMARY OF ADDED ASSESSMENTS AND APPORTIONMENT OF TAXES

I, (WE,) CRAIG BLACK

 _____ ASSESSOR(S)
 OF GLASSBORO BORO DO SWEAR (OR AFFIRM)
 THAT THE FOREGOING LIST CONTAINS THE VALUATIONS MADE BY ME (US),
 TO THE BEST OF MY (OUR) ABILITY, OF ALL THE PROPERTY LIABLE TO
 TAXATION IN THE TAXING DISTRICT IN WHICH I AM (WE ARE) THE
 ASSESSOR(S) AND THAT I (WE) HAVE VALUED THE SAME, WITHOUT FAVOR
 OR PARTIALITY, AND HAVE MADE SUCH DEDUCTIONS ONLY FOR DEBT AND
 EXEMPTIONS AS ARE PRESCRIBED BY LAW.

Electronically Signed

ASSESSOR(S)

SWORN AND SUBSCRIBED BEFORE ME, THIS
 DAY OF 10/22/25

	2024	2025
ADDED ASSESSED VALUATION OF LAND		905,500
ADDED ASSESSED VALUATION OF BUILDINGS	4,704,300	8,723,900
TOTAL VALUE OF ADDED ASSESSMENTS	4,704,300	9,629,400
TOTAL VALUE OF PRORATED ASSESSMENTS	628,102	6,631,067
REAL PROP TAX RATE PER \$100 VALUATION	\$3.520	\$3.637
TOTAL TAXES ON ADDED ASSESSMENTS	22,109.20	241,171.95
VETERANS & SENIOR CITIZEN DEDUCTIONS	\$.00	\$.00
NET TAXES ON ADDED ASSESSMENTS	22,109.20	241,171.95

AMOUNT DUE COUNTY, FEB. 15, 2026 AT:

COUNTY RATE:	2024	\$.641 PER \$100	\$4,026.11	\$.00
	2025	\$.666 PER \$100	\$.00	\$44,162.91
CTY LIBRARY RATE:	2024	\$.044 PER \$100	\$276.36	\$.00
	2025	\$.045 PER \$100	\$.00	\$2,984.03
CTY HEALTH RATE:	2024	\$.000 PER \$100	\$.00	\$.00
	2025	\$.000 PER \$100	\$.00	\$.00
CTY OPEN SP RATE:	2024	\$.042 PER \$100	\$263.84	\$.00
	2025	\$.044 PER \$100	\$.00	\$2,917.69
MUN OPEN SP RATE:	2024	\$.000 PER \$100	\$.00	\$.00
	2025	\$.000 PER \$100	\$.00	\$.00
MUN LIBRARY RATE:	2024	\$.000 PER \$100	\$.00	\$.00
	2025	\$.000 PER \$100	\$.00	\$.00
TOTAL DUE COUNTY			\$4,566.31	\$50,064.63
TOTAL DUE MUNICIPALITY			\$17,542.89	\$191,107.32

THIS IS TO CERTIFY THAT THE FOREGOING ADDED ASSESSMENTS LIST
 IS A TRUE AND COMPLETE RECORD OF THE ADDED TAXES ASSESSED FOR THE
 YEAR 2025, IN THE TAXING DISTRICT OF GLASSBORO BORO

COUNTY OF GLOUCESTER

ATTEST:

G. Blum
 COUNTY TAX ADMINISTRATOR

Don Sebastiani

PRESIDENT