

[illegible]

[illegible]

Block No. Lot No. Qualification Account No.	Land Dimensions Building Description Additional Lots Acreage	Prop. Class	Owner's Name Address City State Property Location	Billing Code Zip Code	Land Improvements Exemption Net Total	# M	Compl. Mo. Day	Prorated Assessment	Total Real Property Tax	Special Tax	Net Amount of Tax
5 1.11	COVERED DECK	2	ROPER, DANIEL & STEELE-ROPER, EMILY 375 RICHWOOD RD MULLICA HILL, NJ 375 RICHWOOD RD	08062	0 6400 6400	01	11 01	533	1731	F01 53	1784
11 11	EXT/INT REHAB	2	ZACHZ LLC 11 SHALLCROSS PASS LOGAN TWP, NJ 320 EWAN RD	08085	0 145400 145400	02	10 01	24233	78709	F01 2423	81132
29.12 5	F-BMT+BAR+BATH	2	MCGARRY, ANDREW J & OSTROWICKI, REN 108 GARNET ST MULLICA HILL, NJ 108 GARNET ST	08062	0 40900 40900	02	10 01	6817	22142	F01 682	22824
29.13 2	NEW SFD	2	PIRES, DOUGLAS M & TAYLOR 720 BALIS DR MULLICA HILL, NJ 720 BALIS DR	08062	0 573800 573800	02	10 01	95633	310616	F01 9563	320179
29.13 5	POLE BARN	2	FALZARANO, LINDA & PHILIP F 708 BALIS DR MULLICA HILL, NJ 708 BALIS DR	08062	0 11600 11600	02	10 01	1933	6278	F01 193	6471
29.13 7	DECK	2	MCGRAW, JAIME & MICHAEL J 9 HEMLOCK RD MULLICA HILL, NJ 9 HEMLOCK ROAD	08062	0 8600 8600	02	10 01	1433	4654	F01 143	4797
29.15 18	NEW SFD	2	HAYDT, WILLIAM H & RUTHERFORD, COUR 1 LAWRENCE CT MULLICA HILL, NJ 1 LAWRENCE COURT	08062	0 442300 442300	01	11 01	36858	119715	F01 3686	123401
31 12	IG POOL+PATIO	2	GUTH, JONATHAN & MELISSA 241 BISHOP RD MULLICA HILL, NJ 241 BISHOP RD	08062	0 21700 21700	02	10 01	3617	11748	F01 362	12110
31.04 1	F-BMT W/BATH&WE	2	STRACCIALINI, MARIO & MARISSA 12 MORNING GLORY CIRCLE MULLICA HILL, NJ 12 MORNING GLORY CIR	08062	0 30600 30600	02	10 01	5100	16565	F01 510	17075
37.05 15	REMOD PRIMARY B	2	RYDER, GEORGE M & YVONNE A 37 MAPLE LEAF DR MULLICA HILL, NJ 37 MAPLE LEAF DR	08062	0 2700 2700	02	10 01	450	1462	F01 45	1507
44.06 2	EXEMPT TO RATAB	2	BASTIA, GIANLUCA & MEAGHAN 202 MEADOWVIEW CT MULLICA HILL, NJ 202 MEADOWVIEW CT	08062	79900 312500 392400	01	11 13	32700	106210	F01 3270	109480
45.19 13	PRIMARY BATH UP	2	STEWART, ASHLEY 305 RABBIT CT MULLICA HILL, NJ 305 RABBIT CT	08062	0 18000 18000	01	11 01	1500	4872	F01 150	5022
49.08 5	IG POOL + PATIO	2	SOLOMON, STACEY M & WILLIAM FRANCIS 18 HORSESHOE LN MULLICA HILL, NJ 18 HORSESHOE LN	08876	0 27500 27500	02	10 01	4583	14886	F01 458	15344
50 6.01	COVERED PORCH	2	GILRAIN, TIMOTHY 55 WOODLAND AVE MULLICA HILL, NJ 55 WOODLAND AVE	08062	0 4600 4600	02	10 01	767	2491	F01 77	2568

Block No. Lot No. Qualification Account No.	Land Dimensions Building Description Additional Lots Acreage	Prop. Class	Owner's Name Address City State Property Location	Billing Code Zip Code	Land Improvements Exemption Net Total	# M	Compl. Mo. Day	Prorated Assessment	Total Real Property Tax	Special Tax	Net Amount of Tax
52.04 4	FIN BMT W/BATH	2	SINGH, DUSHYANT & TOMAR, SHEELU 156 ROSEUM WAY MULLICA HILL, NJ 156 ROSEUM WAY	00000 08062	0 23100 23100	01	11 01	1925	6252	F01 193	6445
54 3.12	FIN BMT	2	KUHN, VICTORIA LYNN & LEVENS, SCOTT 11 CHESTNUT CT MULLICA HILL, NJ 11 CHESTNUT CT	00000 08062	0 24400 24400	01	11 01	2033	6603	F01 203	6806
54.02 3	RENO BATHS	2	GEORGE, VALERIE 5 COUNTRY LN MULLICA HILL, NJ 5 COUNTRY LN	08062	0 5600 5600	01	11 01	467	1517	F01 47	1564
55 4.01	NEW SFD	3A	HARGREAVES, JAMES & JODI 220 COMMISSIONERS RD MULLICA HILL, NJ 220 COMMISSIONERS RD	00000 08062	0 557300 557300	02	10 01	92883	301684	F01 9288	310972
55 5.01	NEW SFD	2	BALZAMO, MARC & STACY 14 STRETCH DR MULLICA HILL, NJ 248 COMMISSIONERS RD	00000 08062	0 622200 622200	01	11 01	51850	168409	F01 5185	173594
57.13 12	CONCRETE PAD	2	MCCORMICK, WANDA J 479 WOODRUFF TR MULLICA HILL, NJ 479 WOODRUFF TRL	00000 08062	0 1600 1600	02	10 01	267	867	F01 27	894
57.14 19	DECK	2	TYSKA, DONNA & MICHAEL 413 WOODRUFF TRL MULLICA HILL, NJ 413 WOODRUFF TRL	00000 08062	0 1200 1200	02	10 01	200	650	F01 20	670
57.14 24	DECK	2	DEROLF, JOHN W & ANGELINE N 403 WOODRUFF TRL MULLICA HILL, NJ 403 WOODRUFF TRL	00000 08062	0 900 900	02	10 01	150	487	F01 15	502
57.20 9	FINISHED BASEME	2	KALANI, MELISSA A & NEELESH 709 CARLTON CT MULLICA HILL, NJ 709 CARLTON CT	00000 08062	0 23200 23200	01	11 01	1933	6278	F01 193	6471
57.23 6	F-BMT+HALF BATH	2	BIGLIN, RICHARD & DANIELLE 215 WINTERWOOD LN MULLICA HILL, NJ 215 WINTERWOOD LN	00000 08062	0 26800 26800	01	11 01	2233	7253	F01 223	7476
57.25 3.14	RENO KIT+GAS FP	2	ROES, JEFFREY L & JAMIE M 124 SALVATORE DR MULLICA HILL, NJ 124 SALVATORE DR	00000 08062	0 9500 9500	02	10 01	1583	5142	F01 158	5300
65 24.17	FIN BMT + BATH	2	CHINTHA, KALPANA & GUNDLAPALLI, VIN 37 KATIE CT MULLICA HILL, NJ 37 KATIE CT	08062	0 47800 47800	01	11 01	3983	12937	F01 398	13335

Block No. Lot No. Qualification Account No.	Land Dimensions Building Description Additional Lots Acreage	Prop. Class	Owner's Name Address City State Property Location	Billing Code Zip Code	Land Improvements Exemption Net Total	# M	Compl. Mo. Day	Prorated Assessment	Total Real Property Tax	Special Tax	Net Amount of Tax
3 32.03	FIN BSMT W/WET	2	REESE, ASHLEA & MATTHEW 200 HOBART DR LAUREL SPRINGS NJ 227 WILLIAMSON LN	00000 08021	0 57200 57200	07	05 01	33367	110111	F01 3504	113615
3 32.03	INGPOOL+PATIO	2	REESE, ASHLEA & MATTHEW 200 HOBART DR LAUREL SPRINGS NJ 227 WILLIAMSON LN	00000 08021	0 33300 33300	04	08 01	11100	36630	F01 1166	37796
5 1.11	COVERED DECK	2	ROPER, DANIEL & STEELE-ROPER, EMILY 375 RICHWOOD RD MULLICA HILL, NJ 375 RICHWOOD RD	00000 08062	0 6400 6400	12	12 01	6400	21120	F01 672	21792
5 8.12	IG POOL + PATIO	2	BONOMO, ANGELO & CINZIA 206 WILLIAMSON LN MULLICA HILL, NJ 206 WILLIAMSON LN	00000 08062	0 38300 38300	03	09 01	9575	31598	F01 1005	32603
5 9.05	ROOF OVER PATIO	2	BILTON, ERIN E & SATTERFIELD, MICHA 12 EAGLE DR MULLICA HILL, NJ 12 EAGLE DR	00000 08062	0 9300 9300	07	05 01	5425	17903	F01 570	18473
5 15	DETACHED GARAGE	2	HULL, BRYAN S & RENEE M 1201 ELLIS MILL RD MULLICA HILL, NJ 1201 ELLIS MILL RD	00000 08062	0 29100 29100	12	12 01	29100	96030	F01 3056	99086
5.02 5	DETACHED GARAGE	2	VOLPE, RENATA & VOPLE, NICHOLAS 116 ALEXA WAY MULLICA HILL, NJ 116 ALEXA WAY	00000 08062	0 24600 24600	08	04 01	16400	54120	F01 1722	55842
8 6	DECK	2	EWAN, NEAL W & NANCY M 620 CLEMS RUN MULLICA HILL, NJ 620 CLEMS RUN	00000 08062	0 1000 1000	12	12 01	1000	3300	F01 105	3405
8 7	EXT/INT RENO	2	COLLINS, FRANCES 622 CLEMS RUN MULLICA HILL, NJ 622 CLEMS RUN	08062	0 64700 64700	08	04 01	43133	142339	F01 4529	146868
8 7	DECK	2	COLLINS, FRANCES 622 CLEMS RUN MULLICA HILL, NJ 622 CLEMS RUN	08062	0 500 500	08	04 02	333	1099	F01 35	1134
10.02 4.03	REMOD EXIST FIN	2	DIROCCO, JILLIAN 155 EWAN RD MULLICA HILL, NJ 155 EWAN RD	00000 08062	0 2800 2800	08	04 01	1867	6161	F01 196	6357
11 11	EXT/INT REHAB	2	ZACHZ LLC 11 SHALLCROSS PASS LOGAN TWP, NJ 320 EWAN RD	08085	0 145400 145400	12	12 01	145400	479820	F01 15267	495087
16.01 38	INGRND POOL+PAT	2	BROWN, RYAN & GOLDBERG, RACHEL 201 SHETLAND CT MULLICA HILL, NJ 201 SHETLAND CT	00000 08062	0 23600 23600	07	05 01	13767	45431	F01 1446	46877
16.02 6	FRNT PORCH ADDI	2	SALTER, JACLYN & MICHAEL E 403 OTTER CT MULLICA HILL, NJ 403 OTTER CT	00000 08062	0 8200 8200	04	08 01	2733	9019	F01 287	9306

Block No. Lot No. Qualification Account No.	Land Dimensions Building Description Additional Lots Acreage	Prop. Class	Owner's Name Address City State Property Location	Billing Code Zip Code	Land Improvements Exemption Net Total	# M	Compl. Mo. Day	Prorated Assessment	Total Real Property Tax	Special Tax	Net Amount of Tax
17 7.02	PATIO+CANOPY+DE	2	ZINKEVICH, NICHOLAS & LISA TRUSTEES 128 EWAN RD MULLICA HILL, NJ 128 EWAN RD	08062	0 5500 5500	08	04 01	3667	12101	F01 385	12486
17 8.06	FIN BSMT+PWDR R	2	MORGAN, BENJAMIN D & JESSICA 107 CARRIE LYNNE CT MULLICA HILL, NJ 107 CARRIE LYNNE CT	00000 08062	0 41600 41600	10	02 01	34667	114401	F01 3640	118041
17 8.07	IGPOOL+HTTB+DEC	2	MCMILLAN, SEAN & JENNIFER L 105 CARRIE LYNNE CT MULLICA HILL, NJ 105 CARRIE LYNNE CT	00000 08062	0 32800 32800	10	02 01	27333	90199	F01 2870	93069
17 8.07	FIN BSMT	2	MCMILLAN, SEAN & JENNIFER L 105 CARRIE LYNNE CT MULLICA HILL, NJ 105 CARRIE LYNNE CT	00000 08062	0 32100 32100	07	05 01	18725	61793	F01 1966	63759
17 10.04	NEW SFD	2	VANALTVORST, BRENT 439 CLEMS RUN MULLICA HILL NJ 439 CLEMS RUN	08062	0 436000 436000	07	05 01	254333	839299	F01 26705	866004
17 16	INGRND POOL	2	FOX, JAMES GUNNAR & MICHELLE 20 FOX HOLLOW LN MULLICA HILL, NJ 20 FOX HOLLOW LN	08062	0 14000 14000	04	08 01	4667	15401	F01 490	15891
18 5	2ND STORY ADDN	2	MILLER, BETH ANNE & JOSHUA 426 BISHOP RD MULLICA HILL, NJ 426 BISHOP RD	00000 08062	0 58500 58500	05	07 01	24375	80438	F01 2559	82997
19 1.02	W/O EGRESS W/RO	2	VOIGT, ELIJAH 413 BISHOP RD MULLICA HILL, NJ 413 BISHOP RD	00000 08062	0 6600 6600	03	09 01	1650	5445	F01 173	5618
19 2.01	NEW SFD	3A	FIVE GEN LLC 480 MULLICA HILL RD MULLICA HILL NJ 155 HARRISONVILLE RD	08062	0 436600 436600	05	07 01	181917	600326	F01 19101	619427
27 12	ADDN W/COV PORC	2	RIGGS, GREGORY T & JILLIAN R 146 CEDAR RD MULLICA HILL, NJ 146 CEDAR RD	00000 08062	0 31800 31800	08	04 01	21200	69960	F01 2226	72186
29 12.04	1ST STORY ADDN	2	CEVIK, ASLI & STEIN, ASHER 122 CEDAR RD MULLICA HILL, NJ 122 CEDAR RD	00000 08062	0 33100 33100	08	04 01	22067	72821	F01 2317	75138
29.02 8	DECK + PATIO	2	SKELLY, JENNIFER L & SEAN M 107 PONDS VIEW CT MULLICA HILL, NJ 107 PONDS VIEW CT	00000 08062	0 2100 2100	07	05 01	1225	4043	F01 129	4172
29.03 2	ADDED STONE TO	2	DISIDORO, KATHLEEN & FIORELLA, D & V 304 ROLLING BROOK WAY MULLICA HILL NJ 304 ROLLING BROOK WAY	08062	0 3500 3500	08	04 01	2333	7699	F01 245	7944
29.03 5	INTERIOR UPDATI	2	VARTEBEDIAN, AMBER & JOHN F 310 ROLLING BROOK WAY MULLICA HILL, NJ 310 ROLLING BROOK WAY	00000 08062	0 42800 42800	06	06 01	21400	70620	F01 2247	72867

Block No. Lot No. Qualification Account No.	Land Dimensions Building Description Additional Lots Acreage	Prop. Class	Owner's Name Address City State Property Location	Billing Code Zip Code	Land Improvements Exemption Net Total	# M	Compl. Mo. Day	Prorated Assessment	Total Real Property Tax	Special Tax	Net Amount of Tax
29.04 6	INGRND POOL+PAT	2	FITZGERALD, JOHN L &, DANA 137 BROOKSIDE WAY MULLICA HILL, NJ 137 BROOKSIDE WAY	00000 08062	0 37000 37000	10	02 01	30833	101749	F01 3237	104986
29.09 2	COV PATIO+OD KI	2	ZUCCONI, ADAM J & NICOLE SPICER 617 BALIS DR MULLICA HILL, NJ 617 BALIS DR	00000 08062	0 20500 20500	04	08 01	6833	22549	F01 717	23266
29.12 5	F-BMT+BAR+BATH	2	MCGARRY, ANDREW J & OSTROWICKI, REN 108 GARNET ST MULLICA HILL, NJ 108 GARNET ST	00000 08062	0 40900 40900	12	12 01	40900	134970	F01 4295	139265
29.12 6	PAVILLION W/OUT	2	VENUTI, JOHN & CHRISTINE 110 GARNET ST MULLICA HILL, NJ 110 GARNET ST	00000 08062	0 20100 20100	08	04 01	13400	44220	F01 1407	45627
29.13 1	PAVILLION	2	KEENAN, KRISTINA L & RICHARD T 724 BALIS DR MULLICA HILL, NJ 724 BALIS DR	00000 08062	0 5800 5800	08	04 01	3867	12761	F01 406	13167
29.13 2	NEW SFD	2	PIRES, DOUGLAS M & TAYLOR 720 BALIS DR MULLICA HILL, NJ 720 BALIS DR	00000 08062	0 573800 573800	12	12 01	573800	1893540	F01 60249	1953789
29.13 3	NEW SFD	2	LAND, KYLE W & NICOLE 716 BALIS DR MULLICA HILL, NJ 716 BALIS DR	00000 08062	0 549400 549400	12	12 01	549400	1813020	F01 57687	1870707
29.13 5	POLE BARN	2	FALZARANO, LINDA & PHILIP F 708 BALIS DR MULLICA HILL, NJ 708 BALIS DR	00000 08062	0 11600 11600	12	12 01	11600	38280	F01 1218	39498
29.13 6	NEW SFD	2	OGUNKOLA, OLUWAKEMI A 704 BALIS DR MULLICA HILL, NJ 704 BALIS DR	00000 08062	0 505700 505700	10	02 01	421417	1390676	F01 44249	1434925
29.13 7	DECK	2	MCGRAW, JAIME & MICHAEL J 9 HEMLOCK RD MULLICA HILL, NJ 9 HEMLOCK ROAD	00000 08062	0 8600 8600	12	12 01	8600	28380	F01 903	29283
29.13 8	DECK	2	STADLER, BRADFORD & MEREDITH 5 HEMLOCK RD MULLICA HILL, NJ 5 HEMLOCK ROAD	00000 08062	0 2000 2000	08	04 01	1333	4399	F01 140	4539
29.13 9	DECK	2	JOHN C STADLER 2024 IRREVOCABLE TRU 1 HEMLOCK RD MULLICA HILL, NJ 1 HEMLOCK ROAD	00000 08062	0 2500 2500	08	04 01	1667	5501	F01 175	5676
29.14 10	PAVILLION	2	HOLZLI, LYNN M & TIMOTHY M 14 HEMLOCK RD MULLICA HILL, NJ 14 HEMLOCK ROAD	00000 08062	0 29100 29100	04	08 01	9700	32010	F01 1019	33029
29.14 11	PAVILLION	2	BASHIAN, CHRISTOPHER M 10 HEMLOCK RD MULLICA HILL, NJ 10 HEMLOCK ROAD	00000 08062	0 39900 39900	04	08 01	13300	43890	F01 1397	45287

Block No. Lot No. Qualification Account No.	Land Dimensions Building Description Additional Lots Acreage	Prop. Class	Owner's Name Address City State Property Location	Billing Code Zip Code	Land Improvements Exemption Net Total	# M	Compl. Mo. Day	Prorated Assessment	Total Real Property Tax	Special Tax	Net Amount of Tax
29.14 13	IG POOL+DECK	2	ROBINSON, BRIAN R & CHRISTINE A 2 HEMLOCK RD MULLICA HILL, NJ 2 HEMLOCK ROAD	00000 08062	0 38300 38300	04	08 01	12767	42131	F01 1341	43472
29.15 14	IG POOL+DECK	2	VANORE, AMY 629 BALIS DR MULLICA HILL, NJ 629 BALIS DR	00000 08062	0 27000 27000	10	02 01	22500	74250	F01 2363	76613
29.15 18	NEW SFD	2	HAYDT, WILLIAM H & RUTHERFORD, COUR 1 LAWRENCE CT MULLICA HILL, NJ 1 LAWRENCE COURT	00000 08062	0 442300 442300	12	12 01	442300	1459590	F01 46442	1506032
29.15 22	IG POOL+PATIO	2	CICOTASTO, LISA & NICHOLAS 723 BALIS DR MULLICA HILL, NJ 723 BALIS DR	00000 08062	0 6300 6300	04	08 01	2100	6930	F01 221	7151
29.15 23	I/G POOL+PATIO+	2	COHEN, ALLISON & JOSHUA 10 LAWRENCE CT MULLICA HILL, NJ 10 LAWRENCE COURT	00000 08062	0 54200 54200	04	08 01	18067	59621	F01 1897	61518
29.15 24	I/G POOL+DECK+P	2	SACCO, GAETANO A & TALIA M 14 LAWRENCE CT MULLICA HILL, NJ 14 LAWRENCE COURT	00000 08062	0 54000 54000	04	08 01	18000	59400	F01 1890	61290
29.15 25	NEW SFD	2	GABRIELI, CAROLYN E & JASON F 14 EVELYN CT MULLICA HILL, NJ 14 EVELYN CT	00000 08062	0 504200 504200	07	05 01	294117	970586	F01 30882	1001468
29.15 26	NEW SFD	2	CHAN, FAI & NI, XIU PING 9 EVELYN CT MULLICA HILL, NJ 9 EVELYN CT	00000 08062	0 615600 615600	05	07 01	256500	846450	F01 26933	873383
29.15 27	NEW SFD	2	MCCANN, CHARLES & KELSEY 5 EVELYN CT MULLICA HILL, NJ 5 EVELYN CT	00000 08062	0 466900 466900	09	03 01	350175	1155578	F01 36768	1192346
29.15 29	NEW SFD	2	BRUCE PAPARONE COMMUNITIES, INC. 702 N WHITE HORSE PIKE STRATFORD, NJ 2 EVELYN CT	00000 08084	0 528400 528400	03	09 01	132100	435930	F01 13871	449801
29.15 30	NEW SFD	2	FAJARDO, ERIKA OLAVE & MARTURANO, M 6 EVELYN CT MULLICA HILL, NJ 6 EVELYN CT	00000 08062	0 561300 561300	06	06 01	280650	926145	F01 29468	955613
29.15 32	NEW SFD	2	MOSTELLO, ANDREW J & GABRIELLE F 520 LEONARD LN MULLICA HILL, NJ 520 LEONARD LN	00000 08062	0 555600 555600	04	08 01	185200	611160	F01 19446	630606
29.15 33	NEW SFD	2	BRUCE PAPARONE COMMUNITIES, INC. 702 N WHITE HORSE PIKE STRATFORD, NJ 521 LEONARD LN	00000 08084	0 469700 469700	03	09 01	117425	387503	F01 12330	399833
29.15 35	NEW SFD	2	BRUCE PAPARONE COMMUNITIES, INC. 702 N WHITE HORSE PIKE STRATFORD, NJ 529 LEONARD LN	00000 08084	0 536000 536000	03	09 01	134000	442200	F01 14070	456270



Block No. Lot No. Qualification Account No.	Land Dimensions Building Description Additional Lots Acreage	Prop. Class	Owner's Name Address City State Property Location	Billing Code Zip Code	Land Improvements Exemption Net Total	# M	Compl. Mo. Day	Prorated Assessment	Total Real Property Tax	Special Tax	Net Amount of Tax
29.15 37	NEW SFD	2	TWARDZIK, JASON J & LISA N 601 LEONARD LN MULLICA HILL, NJ 601 LEONARD LN	00000 08062	0 455300 455300	05	07 01	189708	626036	F01 19919	645955
31 2.13	IG POOL+POOL HS	2	ALLEN, SHAWN P & TARA L 14 KNIGHTS CT MULLICA HILL, NJ 14 KNIGHTS CT	00000 08062	0 40000 40000	04	08 01	13333	43999	F01 1400	45399
31 12	INGRND POOL	2	GUTH, JONATHAN & MELISSA 241 BISHOP RD MULLICA HILL, NJ 241 BISHOP RD	00000 08062	0 21700 21700	12	12 01	21700	71610	F01 2279	73889
31.02 18	IG POOL+PATIO	2	MUFFALLI, LAUREN & MATTHEW 33 HUNTERS CREEK CIR MULLICA HILL, NJ 33 HUNTERS CREEK CIR	00000 08062	0 28700 28700	07	05 01	16742	55249	F01 1758	57007
31.02 20	FINISHED BASEME	2	HICKEN, CHELSEA & RYAN 37 HUNTERS CREEK CIR MULLICA HILL, NJ 37 HUNTERS CREEK CIR	00000 08062	0 25000 25000	07	05 01	14583	48124	F01 1531	49655
31.02 23	DETACHED GARAGE	2	STEPONICK, JOHN R & GERILYN 43 HUNTERS CREEK CIRCLE MULLICA HILL, NJ 43 HUNTERS CREEK CIR	00000 08062	0 14600 14600	12	12 01	14600	48180	F01 1533	49713
31.04 1	F-BMT W/BATH&WE	2	STRACCIALINI, MARIO & MARISSA 12 MORNING GLORY CIRCLE MULLICA HILL, NJ 12 MORNING GLORY CIR	00000 08062	0 30600 30600	12	12 01	30600	100980	F01 3213	104193
32 2.01	CAR PORT/CANOPY	2	WYSOCKI, MICHELLE & THOMAS 129 N RIVER RD PENNSVILLE, NJ 335 MULLICA HILL RD	00000 08070	0 5700 5700	08	04 01	3800	12540	F01 399	12939
32 13	RENO BATH+ADD H	2	MCLAUGHLIN, GERALDINE M 122 SHERWIN RD MULLICA HILL, NJ 122 SHERWIN RD	00000 08062	0 16200 16200	10	02 01	13500	44550	F01 1418	45968
33 10.04	IG POOL+PATIO	2	PRIGGEMEIER, BRYCE A & ROBIN 257 CLEMS RUN MULLICA HILL, NJ 257 CLEMS RUN	00000 08062	0 19900 19900	04	08 01	6633	21889	F01 696	22585
33 16	RECON AFTER FIR	3A	HOSHOWSKY, STEPHEN PO BOX 187 MULLICA HILL, NJ 307 CLEMS RUN	00000 08062	0 20500 20500	06	06 01	10250	33825	F01 1076	34901
33.02 15	WOOD DECK COMP	2	AHRENS, HEATHER L & MICHAEL R 211 DILLONS LN MULLICA HILL, NJ 211 DILLONS LN	00000 08062	0 1300 1300	04	08 01	433	1429	F01 45	1474
33.02 26	FINISHED BASEME	2	COSTANZO, ANTHONY & ERICA 116 DILLONS LN MULLICA HILL, NJ 116 DILLONS LN	00000 08062	0 42800 42800	12	12 01	42800	141240	F01 4494	145734
34 15	ADD W/BA+ENLRG	2	KELM, AMANDA C & MARIO E 201 CEDAR RD MULLICA HILL, NJ 201 CEDAR RD	00000 08062	0 69400 69400	10	02 01	57833	190849	F01 6072	196921

Block No. Lot No. Qualification Account No.	Land Dimensions Building Description Additional Lots Acreage	Prop. Class	Owner's Name Address City State Property Location	Billing Code Zip Code	Land Improvements Exemption Net Total	# M	Compl. Mo. Day	Prorated Assessment	Total Real Property Tax	Special Tax	Net Amount of Tax
36 6.02	IG POOL+PATIO+P	2	CHEW, ROBERT T 209 SHERWIN RD MULLICA HILL, NJ 209 SHERWIN RD	00000 08062	0 61000 61000	04	08 01	20333	67099	F01 2135	69234
36 6.06	PAVILLION+OTDR	2	STURGIS, GLADYS ESTHER & JONATHAN D 871 JACKSON RD MULLICA HILL, NJ 871 JACKSON RD	00000 08062	0 12900 12900	07	05 01	7525	24833	F01 790	25623
36 19	ADD A/C	2	SHENK, SHAWN & KELLY 414 CEDAR RD MULLICA HILL, NJ 414 CEDAR RD	00000 08062	0 3700 3700	07	05 01	2158	7121	F01 227	7348
36.02 59	FINISH GARAGE	2	KC HOLDING GROUP LLC 63 FOX HOLLOW LN SEWELL, NJ 33 FOSTERTOWN LN	00000 08080	0 4400 4400	10	02 01	3667	12101	F01 385	12486
37.03 2	DECK	2	GOODSTEIN, TYLER 111 THERESA DR MULLICA HILL, NJ 111 THERESA DR	00000 08062	0 600 600	08	04 01	400	1320	F01 42	1362
37.05 5	ADDITION COMPL	2	JONES, RICHARD M & MICHELLE M 4 MAPLE LEAF CT MULLICA HILL, NJ 4 MAPLE LEAF CT	00000 08062	0 39300 39300	07	05 01	22925	75653	F01 2407	78060
37.05 15	REMOD PRIMARY B	2	RYDER, GEORGE M & YVONNE A 37 MAPLE LEAF DR MULLICA HILL, NJ 37 MAPLE LEAF DR	00000 08062	0 2700 2700	12	12 01	2700	8910	F01 284	9194
38.02 21	DIFF OF IGPOOL+	2	BOLAND, BRANDON BRETT & MICHELLE 18 HIGH MEADOWS DR MULLICA HILL, NJ 18 HIGH MEADOWS DR	00000 08062	0 11500 11500	08	04 01	7667	25301	F01 805	26106
44.06 2	EXEMPT TO RATAB	2	BASTIA, GIANLUCA & MEAGHAN 202 MEADOWVIEW CT MULLICA HILL, NJ 202 MEADOWVIEW CT	00000 08062	79900 312500 392400	12	12 01	392400	1294920	F01 41202	1336122
45.02 9	IG POOL+PATIO	2	BOESCH, KATHERINE & STEVEN 12 PEACHTREE LN MULLICA HILL, NJ 12 PEACHTREE LN	00000 08062	0 28700 28700	10	02 01	23917	78926	F01 2511	81437
45.02 16	REPL DECKW/OP+P	2	ALPAUGH, MICHAEL & TERESA HOLTON 11 PEACHTREE LN MULLICA HILL, NJ 11 PEACHTREE LN	00000 08062	0 6300 6300	04	08 01	2100	6930	F01 221	7151
45.05 4	FINISHED BASEME	2	WALTERS, JUDY & RUSSELL E 19 COLSON LN MULLICA HILL, NJ 19 COLSON LN	00000 08062	0 17700 17700	05	07 01	7375	24338	F01 774	25112
45.07 32	FINISHED BASEME	2	ZACIERKA, MICHAEL JOHN & NORA 1021 HEWES DR MULLICA HILL, NJ 1021 HEWES DR	00000 08062	0 21400 21400	12	12 01	21400	70620	F01 2247	72867
45.08 13	FINISHED BASEME	2	BLODGETT, JESSICA & NATHAN 211 YORKTOWN DR MULLICA HILL, NJ 211 YORKTOWN DR	00000 08062	0 31900 31900	10	02 01	26583	87724	F01 2791	90515

Block No. Lot No. Qualification Account No.	Land Dimensions Building Description Additional Lots Acreage	Prop. Class	Owner's Name Address City State Property Location	Billing Code Zip Code	Land Improvements Exemption Net Total	# M	Compl. Mo. Day	Prorated Assessment	Total Real Property Tax	Special Tax	Net Amount of Tax
45.08 18	PAVILLION	2	LIVEZEY, MICHAEL J & MELISSA A 407 HANCOCK DR MULLICA HILL, NJ 407 HANCOCK DR	00000 08062	0 1100 1100	08	04 01	733	2419	F01 77	2496
45.11 3		2	ALLISON, LETICIA G 802 WITHERSPOON WAY MULLICA HILL, NJ 802 WITHERSPOON WAY	00000 08062	0 9000 9000	07	05 01	5250	17325	F01 551	17876
45.11 25	BATH IN BMT+KIT	2	REILING, CHARLES & JULIE 129 CROMWELL DR MULLICA HILL, NJ 129 CROMWELL DR	00000 08062	0 7100 7100	07	05 01	4142	13669	F01 435	14104
45.12 4	FINISHED BASEME	2	WELLS, PAUL P & LORI A 18 HASTINGS DR MULLICA HILL, NJ 18 HASTINGS DR	00000 08062	0 18100 18100	09	03 01	13575	44798	F01 1425	46223
45.19 13	PRIMARY BATH UP	2	STEWART, ASHLEY 305 RABBIT CT MULLICA HILL, NJ 305 RABBIT CT	00000 08062	0 18000 18000	12	12 01	18000	59400	F01 1890	61290
45.20 13	INGRND POOL	2	BAKER, MATTHEW D & BROOKE MARTIN 305 WINDSOR RD MULLICA HILL, NJ 305 WINDSOR RD	00000 08062	0 39000 39000	06	06 01	19500	64350	F01 2048	66398
45.20 13	F-BMT+BATH+WETB	2	BAKER, MATTHEW D & BROOKE MARTIN 305 WINDSOR RD MULLICA HILL, NJ 305 WINDSOR RD	00000 08062	0 39000 39000	12	12 01	39000	128700	F01 4095	132795
45.20 20	KITCHEN REMOD	2	ALESTRA, KACY & MATTHEW 321 WINDSOR RD MULLICA HILL, NJ 321 WINDSOR RD	00000 08062	0 1200 1200	04	08 01	400	1320	F01 42	1362
45.20 71	PORCH ROOF	2	FOX, AMANDA & RYAN 614 BAINBRIDGE DR MULLICA HILL, NJ 614 BAINBRIDGE DR	00000 08062	0 6100 6100	03	09 01	1525	5033	F01 160	5193
45.20 74	FINISHED BASEME	2	LIN, XIUYA & LIU, YONGSHENG 608 BAINBRIDGE DR MULLICA HILL, NJ 608 BAINBRIDGE DR	00000 08062	0 32100 32100	06	06 01	16050	52965	F01 1685	54650
45.20 78	FIN BMT W/BATH	2	MATHEW, GIJO G & JASMIN J 104 WINDSOR RD MULLICA HILL, NJ 104 WINDSOR RD	00000 08062	0 34300 34300	05	07 01	14292	47164	F01 1501	48665
45.23 16	IG POOL+PATIO	2	BATTAGLIA, JAMES & MARYJO E 909 CANTERBURY DR MULLICA HILL, NJ 909 CANTERBURY DR	00000 08062	0 23900 23900	06	06 01	11950	39435	F01 1255	40690
45.25 10	FINISHED BASEME	2	GUEST, F CLINT M & JEANNE M 302 SALARNO CT MULLICA HILL, NJ 302 SALARNO CT	00000 08062	0 31600 31600	07	05 01	18433	60829	F01 1935	62764
45.26 4	BATH IN BASEMEN	2	GABRIEL, PETER E & COURTNEY A 503 MORGAN CT MULLICA HILL, NJ 503 MORGAN CT	00000 08062	0 5500 5500	04	08 01	1833	6049	F01 192	6241

Block No. Lot No. Qualification Account No.	Land Dimensions Building Description Additional Lots Acreage	Prop. Class	Owner's Name Address City State Property Location	Billing Code Zip Code	Land Improvements Exemption Net Total	# M	Compl. Mo. Day	Prorated Assessment	Total Real Property Tax	Special Tax	Net Amount of Tax
45.26 9	FIN BMT + BATH	2	ENGELHARD, DAVID J & TONI M 108 TUSCAN LN MULLICA HILL, NJ 108 TUSCAN LN	00000 08062	0 26900 26900	09	03 01	20175	66578	F01 2118	68696
45.26 12	COVERED DECK	2	BARR, SCOTT PATRICK & YOUNG, CAITLI 102 TUSCAN LN MULLICA HILL, NJ 102 TUSCAN LN	00000 08062	0 14600 14600	05	07 01	6083	20074	F01 639	20713
45.27 7	FINISHED BASEME	2	ORLACCHIO, ADAM V & SHELLY R 309 SALARNO CT MULLICA HILL, NJ 309 SALARNO CT	00000 08062	0 30900 30900	07	05 01	18025	59483	F01 1893	61376
45.30 5.06	COVERED PORCH	2	BIRCH, DAVID & LISA 965 UNION RD MULLICA HILL, NJ 965 UNION RD	00000 08062	0 700 700	09	03 01	525	1733	F01 55	1788
49 1.05	DANCE STUDIO	4A	QUAD STRONG LLC 234 TOMLIN STATION RD MULLICA HILL, NJ 234 TOMLIN STATION RD	00000 08062	0 49300 49300	11	01 01	45192	149134	F01 4745	153879
49 2.01	REBUILD EXIST D	2	OLDT, CAROLYN & DANIEL 329 SWEDSBORO RD MULLICA HILL, NJ 329 SWEDSBORO RD	00000 08062	0 5200 5200	09	03 01	3900	12870	F01 410	13280
49.01 11	INGRD POOL+PATI	2	FAVORITO, NICHOLAS P & YEKATERINA S 113 CIDER PRESS DR MULLICA HILL, NJ 113 CIDER PRESS DR	00000 08062	0 29500 29500	04	08 01	9833	32449	F01 1032	33481
49.01 12	DECK	2	PANCOAST, JANET M & KEVIN R 700 EAST GATE DR #400 MOUNT LAUREL, NJ 115 CIDER PRESS DR	00000 08054	0 3200 3200	10	02 01	2667	8801	F01 280	9081
49.01 21	COVERED DECK	2	WALTERS, DAVID R JR & CARLA M 125 CIDER PRESS DR MULLICA HILL, NJ 125 CIDER PRESS DR	00000 08062	0 4400 4400	07	05 01	2567	8471	F01 270	8741
49.03 18	KITCHEN RENO	2	WAMPLER, STEVEN & GAIL 130 CIDER PRESS DR MULLICA HILL, NJ 130 CIDER PRESS DR	00000 08062	0 5900 5900	07	05 01	3442	11359	F01 361	11720
49.05 6	ADD BATH + AC	2	CAMERON, MATTHEW THOMAS & MICHELLE 611 APPLE DR MULLICA HILL, NJ 611 APPLE DR	00000 08062	0 900 900	06	06 01	450	1485	F01 47	1532
49.08 5	IG POOL + PATIO	2	SOLOMON, STACEY M & WILLIAM FRANCIS 18 HORSESHOE LN MULLICA HILL, NJ 18 HORSESHOE LN	00000 08876	0 27500 27500	12	12 01	27500	90750	F01 2888	93638
49.09 10.10	GARAGE ADDITION	2	VANORE, DANIELLE & JOHN R 27 ORCHARD DR MULLICA HILL, NJ 27 ORCHARD DR	00000 08062	0 24900 24900	07	05 01	14525	47933	F01 1525	49458
49.10 13	IG POOL + PATIO	2	VALLONE, RONALD & MICHELE L 25 VALLEY LN MULLICA HILL, NJ 25 VALLEY LN	00000 08062	0 29900 29900	07	05 01	17442	57559	F01 1831	59390

Block No. Lot No. Qualification Account No.	Land Dimensions Building Description Additional Lots Acreage	Prop. Class	Owner's Name Address City State Property Location	Billing Code Zip Code	Land Improvements Exemption Net Total	# M	Compl. Mo. Day	Prorated Assessment	Total Real Property Tax	Special Tax	Net Amount of Tax
49.10 29	FIN BMT + BATH	2	HENDRICKS, WILLIAM K & KELLI A 10 CREEK LN MULLICA HILL, NJ 10 CREEK LN	00000 08062	0 16800 16800	08	04 01	11200	36960	F01 1176	38136
49.11 10	ADD STONE VANEE	2	SINGH, RAJINDER 5 CREEK LN MULLICA HILL, NJ 5 CREEK LN	00000 08062	0 7300 7300	07	05 01	4258	14051	F01 447	14498
49.12 1	IG POOL + PATIO	2	MARCHESE, NATASHA & SUTOR, JOSEPH 201 SILVER LEAF CT MULLICA HILL, NJ 201 SILVER LEAF CT	00000 08062	0 20800 20800	08	04 01	13867	45761	F01 1456	47217
49.13 14	COV PATIO + ODF	2	NEGLIA, JENNIFER J 107 CREST VIEW CT MULLICA HILL, NJ 107 CREST VIEW CT	00000 08062	0 19700 19700	07	05 01	11492	37924	F01 1207	39131
49.14 2	POLE BARN	2	DODGE, CRAIG S & HOLLIE M 303 LONG MEADOW DR MULLICA HILL, NJ 303 LONG MEADOW DR	00000 08062	0 19200 19200	10	02 01	16000	52800	F01 1680	54480
49.14 2	IGPOOL+HTTB+OP+	2	DODGE, CRAIG S & HOLLIE M 303 LONG MEADOW DR MULLICA HILL, NJ 303 LONG MEADOW DR	00000 08062	0 19900 19900	03	09 01	4975	16418	F01 522	16940
50 2	ROOF OV PORCH+A	2	ROACH, NOELLE 151 WOODLAND AVE MULLICA HILL, NJ 151 WOODLAND AVE	00000 08062	0 1400 1400	07	05 01	817	2696	F01 86	2782
50 3.11	FINISHED BASEME	2	STANTON, BETH ANN & ANDREW J 146 HIGH ST MULLICA HILL, NJ 146 HIGH ST	00000 08062	0 24500 24500	04	08 01	8167	26951	F01 858	27809
50 3.17	POLE BARN	2	RAO, CHRISTOPHER 94 HIGH ST MULLICA HILL NJ 94 HIGH ST	08062	0 9300 9300	03	09 01	2325	7673	F01 244	7917
50 3.18	NEW SFD	2	DIMIERY, PHYLLIS 106 HIGH ST MULLICA HILL, NJ 106 HIGH ST	00000 08062	0 411600 411600	10	02 01	343000	1131900	F01 36015	1167915
50 3.25	NEW SFD	2	BAKRANIA, LOPA & SMITESH 3 HUTCHINSON DR CHESTERFIELD, NJ 127 WOODLAND AVE	08515	0 358000 358000	11	01 01	328167	1082951	F01 34458	1117409
50 3.25	IG POOL + PATIO	2	BAKRANIA, LOPA & SMITESH 3 HUTCHINSON DR CHESTERFIELD, NJ 127 WOODLAND AVE	08515	0 17400 17400	04	08 01	5800	19140	F01 609	19749
50 6.01	COVERED PORCH	2	GILRAIN, TIMOTHY 55 WOODLAND AVE MULLICA HILL, NJ 55 WOODLAND AVE	00000 08062	0 4600 4600	12	12 01	4600	15180	F01 483	15663
50.02 11	DECK	2	STRAGA, DEAN L & VERONICA M 21 BANFF DR MULLICA HILL, NJ 21 BANFF DR	00000 08062	0 1900 1900	06	06 01	950	3135	F01 100	3235

Block No. Lot No. Qualification Account No.	Land Dimensions Building Description Additional Lots Acreage	Prop. Class	Owner's Name Address City State Property Location	Billing Code Zip Code	Land Improvements Exemption Net Total	# M	Compl. Mo. Day	Prorated Assessment	Total Real Property Tax	Special Tax	Net Amount of Tax
50.03 7.12	AG CONVERSION	2	RIGGS, DENNIS C & CONSTANCE M 20 WASHINGTON AVE MULLICA HILL, NJ 20 WASHINGTON AVE	00000 08062	0 24200 24200	04	08 01	8067	26621	F01 847	27468
50.03 13	SCREENED PORCH	2	MOSS, JAMES F 407 WILDFLOWER CT MULLICA HILL, NJ 407 WILDFLOWER CT	00000 08062	0 4900 4900	06	06 01	2450	8085	F01 257	8342
51 1.04	NEW SFD	2	PASLEY, ALEXANDER & JESSICA 288 HIGH ST MULLICA HILL NJ 288 HIGH ST	00000 08062	0 392200 392200	12	12 01	392200	1294260	F01 41181	1335441
52.02 14	PAVILLION	2	PENDERLEITH, LORI A & RYAN 304 COLUMNAR CT MULLICA HILL, NJ 304 COLUMNAR CT	00000 08062	0 5900 5900	07	05 01	3442	11359	F01 361	11720
52.02 17	PATIO	2	KLETZKIN, MARSHALL J & KRIEG, KAREN 310 COLUMNAR CT MULLICA HILL, NJ 310 COLUMNAR CT	00000 08062	0 5100 5100	08	04 01	3400	11220	F01 357	11577
52.04 1	FIN BMT W/BATH	2	MAKANI, OMPRIYA C & PATEL, SMEET H 158 ROSEUM WAY MULLICA HILL, NJ 158 ROSEUM WAY	00000 08062	0 27200 27200	11	01 01	24933	82279	F01 2618	84897
52.04 4	FIN BMT W/BATH	2	SINGH, DUSHYANT & TOMAR, SHEELU 156 ROSEUM WAY MULLICA HILL, NJ 156 ROSEUM WAY	00000 08062	0 23100 23100	12	12 01	23100	76230	F01 2426	78656
54 2.09	NEW SFD	2	129 HIGH STREET LLC 129 HIGH ST MULLICA HILL, NJ 129 HIGH ST	00000 08062	0 816700 816700	03	09 01	204175	673778	F01 21438	695216
54 3.12	FIN BMT	2	KUHN, VICTORIA LYNN & LEVENS, SCOTT 11 CHESTNUT CT MULLICA HILL, NJ 11 CHESTNUT CT	00000 08062	0 24400 24400	12	12 01	24400	80520	F01 2562	83082
54.02 3	RENO BATHS	2	GEORGE, VALERIE 5 COUNTRY LN MULLICA HILL, NJ 5 COUNTRY LN	08062	0 5600 5600	12	12 01	5600	18480	F01 588	19068
54.03 2	FIN HALF STY+BA	2	DERSCH, MELISSA GALE & HAZZAN, JEFF 105 HIGH ST MULLICA HILL, NJ 105 HIGH ST	08062	0 13900 13900	11	01 01	12742	42049	F01 1338	43387
54.03 5	FINISHED BASEME	2	KROWICKI, JOSHUA 81 HIGH ST MULLICA HILL, NJ 81 HIGH ST	00000 08062	0 15100 15100	07	05 01	8808	29066	F01 925	29991
55 4.01	INGROUND POOL	3A	HARGREAVES, JAMES & JODI 220 COMMISSIONERS RD MULLICA HILL, NJ 220 COMMISSIONERS RD	00000 08062	0 24300 24300	04	08 01	8100	26730	F01 851	27581
55 4.01	NEW SFD	3A	HARGREAVES, JAMES & JODI 220 COMMISSIONERS RD MULLICA HILL, NJ 220 COMMISSIONERS RD	00000 08062	0 557300 557300	12	12 01	557300	1839090	F01 58517	1897607



Block No. Lot No. Qualification Account No.	Land Dimensions Building Description Additional Lots Acreage	Prop. Class	Owner's Name Address City State Property Location	Billing Code Zip Code	Land Improvements Exemption Net Total	# M	Compl. Mo. Day	Prorated Assessment	Total Real Property Tax	Special Tax	Net Amount of Tax
55 5.01	NEW SFD	2	BALZAMO, MARC & STACY 14 STRETCH DR MULLICA HILL, NJ 248 COMMISSIONERS RD	00000 08062	0 622200 622200	12	12 01	622200	2053260	F01 65331	2118591
55.01 20	DECK	2	BADER, ANDREA & KEVIN 908 MUSCOVY CT MULLICA HILL, NJ 908 MUSCOVY CT	00000 08062	0 4000 4000	05	07 01	1667	5501	F01 175	5676
55.01 36	EXEMPT TO RATAB	2	MAHONEY, JAMES M 1441 SWAN LN MULLICA HILL, NJ 1441 SWAN LN	00000 08062	74200 239600 313800	04	08 28	104600	345180	F01 10983	356163
55.01 45	IG POOL + PATIO	2	TOBIN, JAMES BRYAN & ROBIN OLIVER 1423 SWAN LN MULLICA HILL, NJ 1423 SWAN LN	00000 08062	0 25500 25500	04	08 01	8500	28050	F01 893	28943
55.01 51	FIN BMT W/HALF	2	NORRIS, MEGAN M & SCOTT V 1411 SWAN LN MULLICA HILL, NJ 1411 SWAN LN	00000 08062	0 27100 27100	08	04 01	18067	59621	F01 1897	61518
55.02 15	PAVILLION	2	BROWN, KRISTINA & MATTHEW 1304 DAWN CT MULLICA HILL, NJ 1304 DAWN CT	00000 08062	0 5100 5100	07	05 01	2975	9818	F01 312	10130
55.02 30	IG POOL + PATIO	2	KOGEL, ROBERT C & SUSAN O 1106 PINTAIL CT MULLICA HILL, NJ 1106 PINTAIL CT	00000 08062	0 14000 14000	04	08 01	4667	15401	F01 490	15891
55.02 34	DECK	2	SCHULTES, ABAGAIL & MICHAEL 1001 APRIL CT MULLICA HILL, NJ 1001 APRIL CT	00000 08062	0 5500 5500	04	08 01	1833	6049	F01 192	6241
55.02 42	IG POOL + PATIO	2	CERA, GARY D & PAULA L 1002 APRIL CT MULLICA HILL, NJ 1002 APRIL CT	00000 08062	0 23700 23700	07	05 01	13825	45623	F01 1452	47075
55.03 1	KITCHEN REMODEL	2	CAMPBELL, JOANNE & NOCELLA, VINCENT 1424 SWAN LN MULLICA HILL, NJ 1424 SWAN LN	00000 08062	0 6700 6700	12	12 01	6700	22110	F01 704	22814
55.04 10	KITCHEN REHAB	2	IMMORDINO, STEFANO J & VICTORIA F 701 HARLEQUIN LN MULLICA HILL, NJ 701 HARLEQUIN LN	08062	0 6500 6500	05	07 01	2708	8936	F01 284	9220
55.08 16	ADDITION	2	GENOVESE, MAUREEN & JEFF / M GENOVESE LE 205 TEAL RD MULLICA HILL, NJ 205 TEAL RD	00000 08062	0 49100 49100	06	06 01	24550	81015	F01 2578	83593
56 17.02	NEW SFD	2	SUTTER, REGINA T & WILLIAM B 316 OAK AVE WOODBURY HTS, NJ 12 GANGEMI LN (PRIVATE)	00000 08097	0 292000 292000	07	05 01	170333	562099	F01 17885	579984
56 17.02	POLE BARN	2	SUTTER, REGINA T & WILLIAM B 316 OAK AVE WOODBURY HTS, NJ 12 GANGEMI LN (PRIVATE)	00000 08097	0 12300 12300	07	05 02	7175	23678	F01 753	24431

Block No. Lot No. Qualification Account No.	Land Dimensions Building Description Additional Lots Acreage	Prop. Class	Owner's Name Address City State Property Location	Billing Code Zip Code	Land Improvements Exemption Net Total	# M	Compl. Mo. Day	Prorated Assessment	Total Real Property Tax	Special Tax	Net Amount of Tax
56.01 23	FINISHED BASEME	2	WILLIAMS, ERICA & SETH 635 SWEETGUM LN DEPTFORD, NJ 222 MARVIN LN	00000 08096	0 24400 24400	09	03 01	18300	60390	F01 1922	62312
56.04 7	FINISHED BASEME	2	RAAB, KAITLIN R & ZACHARY A 406 JOSEPHINE LN MULLICA HILL, NJ 406 JOSEPHINE LN	00000 08062	0 27000 27000	04	08 01	9000	29700	F01 945	30645
57 5	PBRN, SHED, CANOP	2	DINGLER, ROBERT & WEIDENSAUL, BETH 236 CLEMS RUN MULLICA HILL NJ 236 CLEMS RUN	00000 08062	0 14400 14400	07	05 01	8400	27720	F01 882	28602
57.01 29	DECK	2	LUCAS, JESSICA & MATTHEW 202 HAZELTON CT MULLICA HILL, NJ 202 HAZELTON CT	00000 08062	0 2400 2400	12	12 01	2400	7920	F01 252	8172
57.04 13	IG POOL + PATIO	2	DICARLO, DANTE R & MONIQUE M 19 TURTLE CREEK DR MULLICA HILL, NJ 19 TURTLE CREEK DR	00000 08062	0 27800 27800	12	12 01	27800	91740	F01 2919	94659
57.04 16	PORTICO+STONE V	2	BOBROVE, JOSHUA R & DONNA M 304 DARWIN CT MULLICA HILL, NJ 304 DARWIN CT	00000 08062	0 3700 3700	09	03 01	2775	9158	F01 291	9449
57.04 23	IG POOL + PATIO	2	WEGFAHRT, CHRISTOPHER JAMES & KATEL 33 TURTLE CREEK DR MULLICA HILL, NJ 33 TURTLE CREEK DR	00000 08062	0 18700 18700	07	05 01	10908	35996	F01 1145	37141
57.04 32	INGRD POOL	2	COVALESKIE, MELISSA A & DELRE, DANI 51 TURTLE CREEK DR MULLICA HILL, NJ 51 TURTLE CREEK DR	00000 08062	0 23000 23000	06	06 01	11500	37950	F01 1208	39158
57.12 69	DECK	2	MCKENDRY, DARLENE & WILLIAM 631 MONARDA TRL MULLICA HILL, NJ 631 MONARDA TRL	00000 08062	0 2000 2000	12	12 01	2000	6600	F01 210	6810
57.13 12	CONCRETE PAD	2	MCCORMICK, WANDA J 479 WOODRUFF TR MULLICA HILL, NJ 479 WOODRUFF TRL	00000 08062	0 1600 1600	12	12 01	1600	5280	F01 168	5448
57.14 19	DECK	2	TYSKA, DONNA & MICHAEL 413 WOODRUFF TRL MULLICA HILL, NJ 413 WOODRUFF TRL	00000 08062	0 1200 1200	12	12 01	1200	3960	F01 126	4086
57.14 24	DECK	2	DEROLF, JOHN W & ANGELINE N 403 WOODRUFF TRL MULLICA HILL, NJ 403 WOODRUFF TRL	00000 08062	0 900 900	12	12 01	900	2970	F01 95	3065
57.19 2	DECK	2	BEEBE, KELLY M & KEVIN M JR 511 WISTERIA WAY MULLICA HILL, NJ 511 WISTERIA WAY	00000 08062	0 4100 4100	07	05 01	2392	7894	F01 251	8145
57.19 13	PAVILLION	2	NOONAN, DAVID & GRETTA 606 STAR HAVEN CT MULLICA HILL, NJ 606 STAR HAVEN CT	00000 08062	0 2300 2300	04	08 01	767	2531	F01 81	2612



Block No. Lot No. Qualification Account No.	Land Dimensions Building Description Additional Lots Acreage	Prop. Class	Owner's Name Address City State Property Location	Billing Code Zip Code	Land Improvements Exemption Net Total	# M	Compl. Mo. Day	Prorated Assessment	Total Real Property Tax	Special Tax	Net Amount of Tax
57.19 23	DECK	2	MOSS, RACHEL & SEAN 406 WINCHESTER TER MULLICA HILL, NJ 406 WINCHESTER TER	00000 08062	0 10000 10000	08	04 01	6667	22001	F01 700	22701
57.20 1	PAVILLION	2	ITRI, JILLIAN L & JOHN W 101 WHEATLEY BLVD MULLICA HILL, NJ 101 WHEATLEY BLVD	00000 08062	0 17200 17200	07	05 01	10033	33109	F01 1053	34162
57.20 9	FINISHED BASEME	2	KALANI, MELISSA A & NEELESH 709 CARLTON CT MULLICA HILL, NJ 709 CARLTON CT	00000 08062	0 23200 23200	12	12 01	23200	76560	F01 2436	78996
57.21 3	IG POOL + PATIO	2	BAADEN, JASON R & MARIE 508 WISTERIA WAY MULLICA HILL, NJ 508 WISTERIA WAY	00000 08062	0 19000 19000	08	04 01	12667	41801	F01 1330	43131
57.22 2	ADDITION+PORCH+	2	DONAHUE, EDWARD R JR & LAURA A 108 WHEATLEY BLVD MULLICA HILL, NJ 108 WHEATLEY BLVD	00000 08062	0 7200 7200	07	05 01	4200	13860	F01 441	14301
57.22 9	IG POOL + PATIO	2	KARGUL, GEORGE J & JANINE 311 BEECH LN MULLICA HILL, NJ 311 BEECH LN	00000 08062	0 25800 25800	04	08 01	8600	28380	F01 903	29283
57.23 6	F-BMT+HALF BATH	2	BIGLIN, RICHARD & DANIELLE 215 WINTERWOOD LN MULLICA HILL, NJ 215 WINTERWOOD LN	00000 08062	0 26800 26800	12	12 01	26800	88440	F01 2814	91254
57.25 3.09	DECK	2	YEO, JOHN R & PIERRETTE K 114 SALVATORE DR MULLICA HILL, NJ 114 SALVATORE DR	00000 08062	0 2800 2800	10	02 01	2333	7699	F01 245	7944
57.25 3.14	RENO KIT+GAS FP	2	ROES, JEFFREY L & JAMIE M 124 SALVATORE DR MULLICA HILL, NJ 124 SALVATORE DR	00000 08062	0 9500 9500	12	12 01	9500	31350	F01 998	32348
62 6	PAVILLION	2	AYED, KUBEIL BEN 19 MILL RD MULLICA HILL NJ 19 MILL RD	00000 08062	0 1000 1000	09	03 01	750	2475	F01 79	2554
62 30	RENOVATIONS	4A	ROMANO, GINA M 202 SMALLWOOD DR MICKLETON, NJ 59 N MAIN ST	00000 08056	0 55000 55000	06	06 01	27500	90750	F01 2888	93638
64.03 12	EXEMPT TO RATAB	2	FREUND, ANDREA 37 VINEGOLD DR MULLICA HILL, NJ 37 VINEGOLD DR	08062	93900 297300 391200	06	06 16	195600	645480	F01 20538	666018
65 24.14	ADDITION	2	CAVANAUGH, JOHN J JR & AYLING, KRIS 25 KATIE CT MULLICA HILL, NJ 25 KATIE CT	08062	0 126200 126200	05	07 01	52583	173524	F01 5521	179045
65 24.16	FIN BMT W/BATH	2	RBC TRUST COMPANY DELAWARE LTD 4550 NEW LINDEN HILL #200 WILMINGTON, DE 33 KATIE CT	19808	0 39600 39600	10	02 01	33000	108900	F01 3465	112365

[illegible]

296600

159409

526050

16739

542789

[illegible]

## TAXING DISTRICT NO. 08 HARRISON TWP

## COUNTY NO. 08 GLOUCESTER

NAME OF OWNER ADDITIONAL OWNERS	LIST TYPE	LIST YEAR	PAGE NO.	BLOCK NO.	LOT NO.	LOT QUALIFIC.	ACCT. NO.	-----PROPERTY----- CLASS LOCATION
AHRENS, HEATHER L & MICHAEL R	ADDED	2025	05	33.02	15			2 211 DILLONS LN
ALESTRA, KACY & MATTHEW	ADDED	2025	07	45.20	20			2 321 WINDSOR RD
ALLEN, SHAWN P & TARA L	ADDED	2025	05	31	2.13			2 14 KNIGHTS CT
ALLISON, LETICIA G	ADDED	2025	07	45.11	3			2 802 WITHERSPOON WAY
ALPAUGH, MICHAEL & TERESA HOLTON	ADDED	2025	06	45.02	16			2 11 PEACHTREE LN
AYED, KOUBEIL BEN	ADDED	2025	13	62	6			2 19 MILL RD
BAADEN, JASON R & MARIE	ADDED	2025	13	57.21	3			2 508 WISTERIA WAY
BADER, ANDREA & KEVIN	ADDED	2025	11	55.01	20			2 908 MUSCOVY CT
BAKER, MATTHEW D & BROOKE MARTIN	ADDED	2025	07	45.20	13			2 305 WINDSOR RD
BAKER, MATTHEW D & BROOKE MARTIN	ADDED	2025	07	45.20	13			2 305 WINDSOR RD
BAKRANIA, LOPA & SMITESH	ADDED	2025	09	50	3.25			2 127 WOODLAND AVE
BAKRANIA, LOPA & SMITESH	ADDED	2025	09	50	3.25			2 127 WOODLAND AVE
BALZAMO, MARC & STACY	ADDED	2024	02	55	5.01			2 248 COMMISSIONERS RD
BALZAMO, MARC & STACY	ADDED	2025	11	55	5.01			2 248 COMMISSIONERS RD
BARR, SCOTT PATRICK & YOUNG, CAITLI	ADDED	2025	08	45.26	12			2 102 TUSCAN LN
BASHIAN, CHRISTOPHER M	ADDED	2025	03	29.14	11			2 10 HEMLOCK ROAD
BASTIA, GIANLUCA & MEAGHAN	ADDED	2024	01	44.06	2			2 202 MEADOWVIEW CT
BASTIA, GIANLUCA & MEAGHAN	ADDED	2025	06	44.06	2			2 202 MEADOWVIEW CT
BATTAGLIA, JAMES & MARYJO E	ADDED	2025	07	45.23	16			2 909 CANTERBURY DR
BEEBE, KELLY M & KEVIN M JR	ADDED	2025	12	57.19	2			2 511 WISTERIA WAY
BIGLIN, RICHARD & DANIELLE	ADDED	2024	02	57.23	6			2 215 WINTERWOOD LN
BIGLIN, RICHARD & DANIELLE	ADDED	2025	13	57.23	6			2 215 WINTERWOOD LN
BILTON, ERIN E & SATTERFIELD, MICHA	ADDED	2025	01	5	9.05			2 12 EAGLE DR
BIRCH, DAVID & LISA	ADDED	2025	08	45.30	5.06			2 965 UNION RD
BLODGETT, JESSICA & NATHAN	ADDED	2025	06	45.08	13			2 211 YORKTOWN DR
BOBROVE, JOSHUA R & DONNA M	ADDED	2025	12	57.04	16			2 304 DARWIN CT
BOESCH, KATHERINE & STEVEN	ADDED	2025	06	45.02	9			2 12 PEACHTREE LN
BOLAND, BRANDON BRETT & MICHELLE	ADDED	2025	06	38.02	21			2 18 HIGH MEADOWS DR
BONOMO, ANGELO & CINZIA	ADDED	2025	01	5	8.12			2 206 WILLIAMSON LN
BROWN, KRISTINA & MATTHEW	ADDED	2025	11	55.02	15			2 1304 DAWN CT
BROWN, RYAN & GOLDBERG, RACHEL	ADDED	2025	01	16.01	38			2 201 SHETLAND CT
BRUCE PAPARONE COMMUNITIES, INC.	ADDED	2025	04	29.15	29			2 2 EVELYN CT
BRUCE PAPARONE COMMUNITIES, INC.	ADDED	2025	04	29.15	33			2 521 LEONARD LN
BRUCE PAPARONE COMMUNITIES, INC.	ADDED	2025	04	29.15	35			2 529 LEONARD LN
CAMERON, MATTHEW THOMAS & MICHELLE	ADDED	2025	08	49.05	6			2 611 APPLE DR
CAMPBELL, JOANNE & NOCELLA, VINCENT	ADDED	2025	11	55.03	1			2 1424 SWAN LN
CAMPBELL, JOANNE & NOCELLA, VINCENT	OMT/ADD	2024	01	55.03	1			2 1424 SWAN LN
CAVANAUGH, JOHN J JR & AYLING, KRIS	ADDED	2025	13	65	24.14			2 25 KATIE CT
CERA, GARY D & PAULA L	ADDED	2025	11	55.02	42			2 1002 APRIL CT
CEVIK, ASLI & STEIN, ASHER	ADDED	2025	02	29	12.04			2 122 CEDAR RD
CHAN, FAI & NI, XIU PING	ADDED	2025	04	29.15	26			2 9 EVELYN CT
CHEW, ROBERT T	ADDED	2025	06	36	6.02			2 209 SHERWIN RD
CHINTHA, KALPANA & GUNDLAPALLI, VIN	ADDED	2024	02	65	24.17			2 37 KATIE CT
CHINTHA, KALPANA & GUNDLAPALLI, VIN	ADDED	2025	14	65	24.17			2 37 KATIE CT
CICOTASTO, LISA & NICHOLAS	ADDED	2025	04	29.15	22			2 723 BALIS DR
COHEN, ALLISON & JOSHUA	ADDED	2025	04	29.15	23			2 10 LAWRENCE COURT
COLLINS, FRANCES	ADDED	2025	01	8	7			2 622 CLEMS RUN
COLLINS, FRANCES	ADDED	2025	01	8	7			2 622 CLEMS RUN
COSTANZO, ANTHONY & ERICA	ADDED	2025	05	33.02	26			2 116 DILLONS LN
COVALESKIE, MELISSA A & DELRE, DANI	ADDED	2025	12	57.04	32			2 51 TURTLE CREEK DR
DEROLF, JOHN W & ANGELINE N	ADDED	2024	02	57.14	24			2 403 WOODRUFF TRL
DEROLF, JOHN W & ANGELINE N	ADDED	2025	12	57.14	24			2 403 WOODRUFF TRL
DERSCH, MELISSA GALE & HAZZAN, JEFF	ADDED	2025	10	54.03	2			2 105 HIGH ST
DICARLO, DANTE R & MONIQUE M	ADDED	2025	12	57.04	13			2 19 TURTLE CREEK DR
DIMIERI, PHYLLIS	ADDED	2025	09	50	3.18			2 106 HIGH ST
DINGLER, ROBERT & WEIDENSAUL, BETH	ADDED	2025	12	57	5			2 236 CLEMS RUN
DIROCCO, JILLIAN	ADDED	2025	01	10.02	4.03			2 155 EWAN RD
DISIDORO, KATHLEEN & FIORELLA, D & V	ADDED	2025	02	29.03	2			2 304 ROLLING BROOK WAY
DODGE, CRAIG S & HOLLIE M	ADDED	2025	09	49.14	2			2 303 LONG MEADOW DR
DODGE, CRAIG S & HOLLIE M	ADDED	2025	09	49.14	2			2 303 LONG MEADOW DR
DONAHUE, EDWARD R JR & LAURA A	ADDED	2025	13	57.22	2			2 108 WHEATLEY BLVD
ENGELHARD, DAVID J & TONI M	ADDED	2025	08	45.26	9			2 108 TUSCAN LN
EWAN, NEAL W & NANCY M	ADDED	2025	01	8	6			2 620 CLEMS RUN
FAJARDO, ERIKA OLAVE & MARTURANO, M	ADDED	2025	04	29.15	30			2 6 EVELYN CT
FALZARANO, LINDA & PHILIP F	ADDED	2024	01	29.13	5			2 708 BALIS DR
FALZARANO, LINDA & PHILIP F	ADDED	2025	03	29.13	5			2 708 BALIS DR
FAVORITO, NICHOLAS P & YEKATERINA S	ADDED	2025	08	49.01	11			2 113 CIDER PRESS DR
FITZGERALD, JOHN L & DANA	ADDED	2025	03	29.04	6			2 137 BROOKSIDE WAY

## TAXING DISTRICT NO. 08 HARRISON TWP

## COUNTY NO. 08 GLOUCESTER

NAME OF OWNER ADDITIONAL OWNERS	LIST TYPE	LIST YEAR	PAGE NO.	BLOCK NO.	LOT NO.	LOT QUALIFIC.	ACCT. NO.	-----PROPERTY----- CLASS LOCATION
FIVE GEN LLC	ADDED	2025	02	19	2.01			3A 155 HARRISONVILLE RD
FOX, AMANDA & RYAN	ADDED	2025	07	45.20	71			2 614 BAINBRIDGE DR
FOX, JAMES GUNNAR & MICHELLE	ADDED	2025	02	17	16			2 20 FOX HOLLOW LN
FREUND, ANDREA	ADDED	2025	13	64.03	12			2 37 VINEGOLD DR
GABRIEL, PETER E & COURTNEY A	ADDED	2025	07	45.26	4			2 503 MORGAN CT
GABRIELI, CAROLYN E & JASON F	ADDED	2025	04	29.15	25			2 14 EVELYN CT
GENOVESE, MAUREEN & JEFF / M GENOVESE LE	ADDED	2025	11	55.08	16			2 205 TEAL RD
GEORGE, VALERIE	ADDED	2024	02	54.02	3			2 5 COUNTRY LN
GEORGE, VALERIE	ADDED	2025	10	54.02	3			2 5 COUNTRY LN
GILRAIN, TIMOTHY	ADDED	2024	01	50	6.01			2 55 WOODLAND AVE
GILRAIN, TIMOTHY	ADDED	2025	09	50	6.01			2 55 WOODLAND AVE
GIOVINCO, NICHOLAS J	ADDED	2025	14	67	11			4A 46 S MAIN ST
GOODSTEIN, TYLER	ADDED	2025	06	37.03	2			2 111 THERESA DR
GUEST, F CLINT M & JEANNE M	ADDED	2025	07	45.25	10			2 302 SALARNO CT
GUTH, JONATHAN & MELISSA	ADDED	2024	01	31	12			2 241 BISHOP RD
GUTH, JONATHAN & MELISSA	ADDED	2025	05	31	12			2 241 BISHOP RD
HARGREAVES, JAMES & JODI	ADDED	2024	02	55	4.01			3A 220 COMMISSIONERS RD
HARGREAVES, JAMES & JODI	ADDED	2025	10	55	4.01			3A 220 COMMISSIONERS RD
HARGREAVES, JAMES & JODI	ADDED	2025	10	55	4.01			3A 220 COMMISSIONERS RD
HAYDT, WILLIAM H & RUTHERFORD, COUR	ADDED	2024	01	29.15	18			2 1 LAWRENCE COURT
HAYDT, WILLIAM H & RUTHERFORD, COUR	ADDED	2025	04	29.15	18			2 1 LAWRENCE COURT
HENDRICKS, WILLIAM K & KELLI A	ADDED	2025	09	49.10	29			2 10 CREEK LN
HICKEN, CHELSEA & RYAN	ADDED	2025	05	31.02	20			2 37 HUNTERS CREEK CIR
HOLZLI, LYNN M & TIMOTHY M	ADDED	2025	03	29.14	10			2 14 HEMLOCK ROAD
HOSHOWSKY, STEPHEN	ADDED	2025	05	33	16			3A 307 CLEMS RUN
HULL, BRYAN S & RENEE M	ADDED	2025	01	5	15			2 1201 ELLIS MILL RD
IMMORDINO, STEFANO J & VICTORIA F	ADDED	2025	11	55.04	10			2 701 HARLEQUIN LN
ITRI, JILLIAN L & JOHN W	ADDED	2025	13	57.20	1			2 101 WHEATLEY BLVD
JOHN C STADLER 2024 IRREVOCABLE TRU	ADDED	2025	03	29.13	9			2 1 HEMLOCK ROAD
JONES, RICHARD M & MICHELLE M	ADDED	2025	06	37.05	5			2 4 MAPLE LEAF CT
KALANI, MELISSA A & NEELESH	ADDED	2024	02	57.20	9			2 709 CARLTON CT
KALANI, MELISSA A & NEELESH	ADDED	2025	13	57.20	9			2 709 CARLTON CT
KARGUL, GEORGE J & JANINE	ADDED	2025	13	57.22	9			2 311 BEECH LN
KC HOLDING GROUP LLC	ADDED	2025	06	36.02	59			2 33 FOSTERTOWN LN
KEENAN, KRISTINA L & RICHARD T	ADDED	2025	03	29.13	1			2 724 BALIS DR
KELM, AMANDA C & MARIO E	ADDED	2025	05	34	15			2 201 CEDAR RD
KLETZKIN, MARSHALL J & KRIEG, KAREN	ADDED	2025	10	52.02	17			2 310 COLUMNAR CT
KOGEL, ROBERT C & SUSAN O	ADDED	2025	11	55.02	30			2 1106 PINTAIL CT
KROWICKI, JOSHUA	ADDED	2025	10	54.03	5			2 81 HIGH ST
KUHN, VICTORIA LYNN & LEVENS, SCOTT	ADDED	2024	02	54	3.12			2 11 CHESTNUT CT
KUHN, VICTORIA LYNN & LEVENS, SCOTT	ADDED	2025	10	54	3.12			2 11 CHESTNUT CT
LAND, KYLE W & NICOLE	ADDED	2025	03	29.13	3			2 716 BALIS DR
LIN, XIUYA & LIU, YONGSHENG	ADDED	2025	07	45.20	74			2 608 BAINBRIDGE DR
LIVEZEY, MICHAEL J & MELISSA A	ADDED	2025	07	45.08	18			2 407 HANCOCK DR
LUCAS, JESSICA & MATTHEW	ADDED	2025	12	57.01	29			2 202 HAZELTON CT
MAHONEY, JAMES M	ADDED	2025	11	55.01	36			2 1441 SWAN LN
MAKANI, OMPRIYA C & PATEL, SREET H	ADDED	2025	10	52.04	1			2 158 ROSEUM WAY
MARCHESE, NATASHA & SUTOR, JOSEPH	ADDED	2025	09	49.12	1			2 201 SILVER LEAF CT
MATHEW, GIJO G & JASMIN J	ADDED	2025	07	45.20	78			2 104 WINDSOR RD
MCCANN, CHARLES & KELSEY	ADDED	2025	04	29.15	27			2 5 EVELYN CT
MCCORMICK, WANDA J	ADDED	2024	02	57.13	12			2 479 WOODRUFF TRL
MCCORMICK, WANDA J	ADDED	2025	12	57.13	12			2 479 WOODRUFF TRL
MCGARRY, ANDREW J & OSTROWICKI, REN	ADDED	2024	01	29.12	5			2 108 GARNET ST
MCGARRY, ANDREW J & OSTROWICKI, REN	ADDED	2025	03	29.12	5			2 108 GARNET ST
MCGRAW, JAIME & MICHAEL J	ADDED	2024	01	29.13	7			2 9 HEMLOCK ROAD
MCGRAW, JAIME & MICHAEL J	ADDED	2025	03	29.13	7			2 9 HEMLOCK ROAD
MCKENDRY, DARLENE & WILLIAM	ADDED	2025	12	57.12	69			2 631 MONARDA TRL
MCLAUGHLIN, GERALDINE M	ADDED	2025	05	32	13			2 122 SHERWIN RD
MCMILLAN, SEAN & JENNIFER L	ADDED	2025	02	17	8.07			2 105 CARRIE LYNNE CT
MCMILLAN, SEAN & JENNIFER L	ADDED	2025	02	17	8.07			2 105 CARRIE LYNNE CT
MILLER, BETH ANNE & JOSHUA	ADDED	2025	02	18	5			2 426 BISHOP RD
MORGAN, BENJAMIN D & JESSICA	ADDED	2025	02	17	8.06			2 107 CARRIE LYNNE CT
MOSS, JAMES F	ADDED	2025	10	50.03	13			2 407 WILDFLOWER CT
MOSS, RACHEL & SEAN	ADDED	2025	13	57.19	23			2 406 WINCHESTER TER
MOSTELLO, ANDREW J & GABRIELLE F	ADDED	2025	04	29.15	32			2 520 LEONARD LN
MUFFALLI, LAUREN & MATTHEW	ADDED	2025	05	31.02	18			2 33 HUNTERS CREEK CIR
NEAL, BARBARA & NEIL	ADDED	2025	14	70	11.03			2 12 SPICER ST
NEGLIA, JENNIFER J	ADDED	2025	09	49.13	14			2 107 CREST VIEW CT

## TAXING DISTRICT NO. 08 HARRISON TWP

## COUNTY NO. 08 GLOUCESTER

NAME OF OWNER ADDITIONAL OWNERS	LIST TYPE	LIST YEAR	PAGE NO.	BLOCK NO.	LOT NO.	LOT QUALIFIC.	ACCT. NO.	-----PROPERTY----- CLASS LOCATION
NOONAN, DAVID & GRETTA	ADDED	2025	12	57.19	13			2 606 STAR HAVEN CT
NORRIS, MEGAN M & SCOTT V	ADDED	2025	11	55.01	51			2 1411 SWAN LN
OGUNKOLA, OLUWAKEMI A	ADDED	2025	03	29.13	6			2 704 BALIS DR
OLDT, CAROLYN & DANIEL	ADDED	2025	08	49	2.01			2 329 SWEDSBORO RD
ORLACCHIO, ADAM V & SHELLEY R	ADDED	2025	08	45.27	7			2 309 SALARNO CT
PANCOAST, JANET M & KEVIN R	ADDED	2025	08	49.01	12			2 115 CIDER PRESS DR
PASLEY, ALEXANDER & JESSICA	ADDED	2025	10	51	1.04			2 288 HIGH ST
PATTEN, ANTHONY JR & RUSSELL, JENNI	ADDED	2025	14	73	13			2 83 S MAIN ST
PENDERLEITH, LORI A & RYAN	ADDED	2025	10	52.02	14			2 304 COLUMNAR CT
PIERSON, HOWARD JR & VICTORIA	ROLLBK	2023	01	5	8.08			3B 200 WILLIAMSON LN
PIERSON, HOWARD JR & VICTORIA	ROLLBK	2024	01	5	8.08			3B 200 WILLIAMSON LN
PIRES, DOUGLAS M & TAYLOR	ADDED	2024	01	29.13	2			2 720 BALIS DR
PIRES, DOUGLAS M & TAYLOR	ADDED	2025	03	29.13	2			2 720 BALIS DR
PRIGGEMEIER, BRYCE A & ROBIN	ADDED	2025	05	33	10.04			2 257 CLEMS RUN
QUAD STRONG LLC	ADDED	2025	08	49	1.05			4A 234 TOMLIN STATION RD
RAAB, KAITLIN R & ZACHARY A	ADDED	2025	12	56.04	7			2 406 JOSEPHINE LN
RAO, CHRISTOPHER	ADDED	2025	09	50	3.17			2 94 HIGH ST
RBC TRUST COMPANY DELAWARE LTD	ADDED	2025	13	65	24.16			2 33 KATIE CT
REESE, ASHLEA & MATTHEW	ADDED	2025	01	3	32.03			2 227 WILLIAMSON LN
REESE, ASHLEA & MATTHEW	ADDED	2025	01	3	32.03			2 227 WILLIAMSON LN
REILING, CHARLES & JULIE	ADDED	2025	07	45.11	25			2 129 CROMWELL DR
REVERE, BEN & CHELSEA	ROLLBK	2023	01	6	2.01	QFARM		3B ELLIS MILL RD
REVERE, BEN & CHELSEA	ROLLBK	2024	01	6	2.01	QFARM		3B ELLIS MILL RD
RIGGS, DENNIS C & CONSTANCE M	ADDED	2025	10	50.03	7.12			2 20 WASHINGTON AVE
RIGGS, GREGORY T & JILLIAN R	ADDED	2025	02	27	12			2 146 CEDAR RD
ROACH, NOELLE	ADDED	2025	09	50	2			2 151 WOODLAND AVE
ROBINSON, BRIAN R & CHRISTINE A	ADDED	2025	04	29.14	13			2 2 HEMLOCK ROAD
ROES, JEFFREY L & JAMIE M	ADDED	2024	02	57.25	3.14			2 124 SALVATORE DR
ROES, JEFFREY L & JAMIE M	ADDED	2025	13	57.25	3.14			2 124 SALVATORE DR
ROMANO, GINA M	ADDED	2025	13	62	30			4A 59 N MAIN ST
ROPER, DANIEL & STEELE-ROPER, EMILY	ADDED	2024	01	5	1.11			2 375 RICHWOOD RD
ROPER, DANIEL & STEELE-ROPER, EMILY	ADDED	2025	01	5	1.11			2 375 RICHWOOD RD
RYDER, GEORGE M & YVONNE A	ADDED	2024	01	37.05	15			2 37 MAPLE LEAF DR
RYDER, GEORGE M & YVONNE A	ADDED	2025	06	37.05	15			2 37 MAPLE LEAF DR
SACCO, GAETANO A & TALIA M	ADDED	2025	04	29.15	24			2 14 LAWRENCE COURT
SALTER, JACLYN & MICHAEL E	ADDED	2025	01	16.02	6			2 403 OTTER CT
SCHULTES, ABAGAIL & MICHAEL	ADDED	2025	11	55.02	34			2 1001 APRIL CT
SHENK, SHAWN & KELLY	ADDED	2025	06	36	19			2 414 CEDAR RD
SINGH, DUSHYANT & TOMAR, SHEELU	ADDED	2024	02	52.04	4			2 156 ROSEUM WAY
SINGH, DUSHYANT & TOMAR, SHEELU	ADDED	2025	10	52.04	4			2 156 ROSEUM WAY
SINGH, RAJINDER	ADDED	2025	09	49.11	10			2 5 CREEK LN
SKELLY, JENNIFER L & SEAN M	ADDED	2025	02	29.02	8			2 107 PONDS VIEW CT
SOLOMON, STACEY M & WILLIAM FRANCIS	ADDED	2024	01	49.08	5			2 18 HORSESHOE LN
SOLOMON, STACEY M & WILLIAM FRANCIS	ADDED	2025	08	49.08	5			2 18 HORSESHOE LN
STADLER, BRADFORD & MEREDITH	ADDED	2025	03	29.13	8			2 5 HEMLOCK ROAD
STANTON, BETH ANN & ANDREW J	ADDED	2025	09	50	3.11			2 146 HIGH ST
STEPONICK, JOHN R & GERILYN	ADDED	2025	05	31.02	23			2 43 HUNTERS CREEK CIR
STEWART, ASHLEY	ADDED	2024	01	45.19	13			2 305 RABBIT CT
STEWART, ASHLEY	ADDED	2025	07	45.19	13			2 305 RABBIT CT
STRACCIALINI, MARIO & MARISSA	ADDED	2024	01	31.04	1			2 12 MORNING GLORY CIR
STRACCIALINI, MARIO & MARISSA	ADDED	2025	05	31.04	1			2 12 MORNING GLORY CIR
STRAGA, DEAN L & VERONICA M	ADDED	2025	09	50.02	11			2 21 BANFF DR
STURGIS, GLADYS ESTHER & JONATHAN D	ADDED	2025	06	36	6.06			2 871 JACKSON RD
SUTTER, REGINA T & WILLIAM B	ADDED	2025	11	56	17.02			2 12 GANGEMI LN (PRIVATE)
SUTTER, REGINA T & WILLIAM B	ADDED	2025	11	56	17.02			2 12 GANGEMI LN (PRIVATE)
TOBIN, JAMES BRYAN & ROBIN OLIVER	ADDED	2025	11	55.01	45			2 1423 SWAN LN
TWARDZIK, JASON J & LISA N	ADDED	2025	05	29.15	37			2 601 LEONARD LN
TYSKA, DONNA & MICHAEL	ADDED	2024	02	57.14	19			2 413 WOODRUFF TRL
TYSKA, DONNA & MICHAEL	ADDED	2025	12	57.14	19			2 413 WOODRUFF TRL
VALLONE, RONALD & MICHELE L	ADDED	2025	08	49.10	13			2 25 VALLEY LN
VANALTVOORST, BRENT	ADDED	2025	02	17	10.04			2 439 CLEMS RUN
VANORE, AMY	ADDED	2025	04	29.15	14			2 629 BALIS DR
VANORE, DANIELLE & JOHN R	ADDED	2025	08	49.09	10.10			2 27 ORCHARD DR
VARTEBEDIAN, AMBER & JOHN F	ADDED	2025	02	29.03	5			2 310 ROLLING BROOK WAY
VENUTI, JOHN & CHRISTINE	ADDED	2025	03	29.12	6			2 110 GARNET ST
VIDRO, ERICA N	ADDED	2025	14	73	8			2 95 S MAIN ST
VOIGT, ELIJAH	ADDED	2025	02	19	1.02			2 413 BISHOP RD
VOLPE, RENATA & VOPLÉ, NICHOLAS	ADDED	2025	01	5.02	5			2 116 ALEXA WAY

## TAXING DISTRICT NO. 08 HARRISON TWP

## COUNTY NO. 08 GLOUCESTER

NAME OF OWNER ADDITIONAL OWNERS	LIST TYPE	LIST YEAR	PAGE NO.	BLOCK NO.	LOT NO.	LOT QUALIFIC.	ACCT. NO.	-----PROPERTY----- CLASS LOCATION
WALTERS, DAVID R JR & CARLA M	ADDED	2025	08	49.01	21			2 125 CIDER PRESS DR
WALTERS, JUDY & RUSSELL E	ADDED	2025	06	45.05	4			2 19 COLSON LN
WAMPLER, STEVEN & GAIL	ADDED	2025	08	49.03	18			2 130 CIDER PRESS DR
WEGFAHRT, CHRISTOPHER JAMES & KATEL	ADDED	2025	12	57.04	23			2 33 TURTLE CREEK DR
WELLS, PAUL P & LORI A	ADDED	2025	07	45.12	4			2 18 HASTINGS DR
WILLIAMS, ERICA & SETH	ADDED	2025	12	56.01	23			2 222 MARVIN LN
WYSOCKI, MICHELLE & THOMAS	ADDED	2025	05	32	2.01			2 335 MULLICA HILL RD
YEO, JOHN R & PIERRETTE K	ADDED	2025	13	57.25	3.09			2 114 SALVATORE DR
ZACHZ LLC	ADDED	2024	01	11	11			2 320 EWAN RD
ZACHZ LLC	ADDED	2025	01	11	11			2 320 EWAN RD
ZACIERKA, MICHAEL JOHN & NORA	ADDED	2025	06	45.07	32			2 1021 HEWES DR
ZINKEVICH, NICHOLAS & LISA TRUSTEES	ADDED	2025	02	17	7.02			2 128 EWAN RD
ZUCCONI, ADAM J & NICOLE SPICER	ADDED	2025	03	29.09	2			2 617 BALIS DR
129 HIGH STREET LLC	ADDED	2025	10	54	2.09			2 129 HIGH ST

TAXING DISTRICT NO. 08 HARRISON TWP

COUNTY NO. 08 GLOUCESTER

PAGE	LAND	ASSESSMENTS IMPROVE	TOTAL	PRORATED	REGULAR	TAXES SPECIAL	TOTAL
ROLLBACK 2023 PAGE 0001 175,737		TOTALS ----- 0	175,737	175,737	5,511.12	.00	5,511.12
ROLLBACK 2024 PAGE 0001 179,706		TOTALS ----- 0	179,706	179,706	5,836.85	.00	5,836.85
ADDED 2024 PAGE 0001 79,900		TOTALS ----- 1,646,600	1,726,500	216,157	7,020.79	216.15	7,236.94
ADDED 2024 PAGE 0002 0		TOTALS ----- 1,343,600	1,343,600	159,507	5,180.79	159.50	5,340.29
ADDED 2025 PAGE 0001 0		TOTALS ----- 444,400	444,400	319,600	10,546.81	335.60	10,882.41
ADDED 2025 PAGE 0002 0		TOTALS ----- 1,177,000	1,177,000	619,559	20,445.46	650.53	21,095.99
ADDED 2025 PAGE 0003 0		TOTALS ----- 1,846,900	1,846,900	1,686,650	55,659.45	1,770.99	57,430.44
ADDED 2025 PAGE 0004 0		TOTALS ----- 4,859,800	4,859,800	2,265,901	74,774.74	2,379.22	77,153.96
ADDED 2025 PAGE 0005 0		TOTALS ----- 791,700	791,700	436,515	14,405.00	458.33	14,863.33
ADDED 2025 PAGE 0006 79,900		TOTALS ----- 554,600	634,500	541,150	17,857.96	568.21	18,426.17
ADDED 2025 PAGE 0007 0		TOTALS ----- 266,000	266,000	164,683	5,434.56	172.91	5,607.47
ADDED 2025 PAGE 0008 0		TOTALS ----- 253,800	253,800	172,326	5,686.79	180.94	5,867.73
ADDED 2025 PAGE 0009 0		TOTALS ----- 932,400	932,400	755,618	24,935.40	793.41	25,728.81
ADDED 2025 PAGE 0010 0		TOTALS ----- 1,939,900	1,939,900	1,278,717	42,197.67	1,342.66	43,540.33



TAXING DISTRICT NO. 08 HARRISON TWP

COUNTY NO. 08 GLOUCESTER

PAGE	LAND	ASSESSMENTS IMPROVE	TOTAL	PRORATED	REGULAR	TAXES SPECIAL	TOTAL
0011	ADDED 2025 PAGE 74,200	TOTALS ----- 1,333,300	1,407,500	989,800	32,663.41	1,039.29	33,702.70
0012	ADDED 2025 PAGE 0	TOTALS ----- 153,500	153,500	99,942	3,298.09	104.95	3,403.04
0013	ADDED 2025 PAGE 93,900	TOTALS ----- 660,600	754,500	413,433	13,643.29	434.11	14,077.40
0014	ADDED 2025 PAGE 0	TOTALS ----- 296,600	296,600	159,409	5,260.50	167.39	5,427.89
OMITTED/ADDED 0001	2024 PAGE 0	TOTALS ----- 6,700	6,700	1,675	54.40	1.68	56.08

## ROLLBACK ASSESSMENT DISTRICT SUMMARY FOR TAX YEAR 2023

CLASS	COUNT	----- LAND	FULL ASSESSED VALUATION IMPROVMNT EXEMPTNS	----- NET	PRORATED ASSESSMENT	GENERAL TAX RATE	TOTAL TAXES (GENERAL)	TOTAL TAXES (SPECIAL)	TOTAL AMOUNT OF TAXES
1	0	0	0	0	0		.00	.00	.00
2	0	0	0	0	0		.00	.00	.00
3A	0	0	0	0	0		.00	.00	.00
3B	2	175,737	0	175,737	175,737		5,511.12	.00	5,511.12
4A	0	0	0	0	0		.00	.00	.00
4B	0	0	0	0	0		.00	.00	.00
4C	0	0	0	0	0		.00	.00	.00
6A	0	0	0	0	0		.00	.00	.00
6B	0	0	0	0	0		.00	.00	.00
6C	0	0	0	0	0		.00	.00	.00
TOTAL	2	175,737	0	175,737	175,737	3.136	5,511.12	.00	5,511.12

## ROLLBACK ASSESSMENT DISTRICT SUMMARY FOR TAX YEAR 2024

CLASS	COUNT	----- LAND	FULL ASSESSED VALUATION IMPROVMNT EXEMPTNS	----- NET	PRORATED ASSESSMENT	GENERAL TAX RATE	TOTAL TAXES (GENERAL)	TOTAL TAXES (SPECIAL)	TOTAL AMOUNT OF TAXES
1	0	0	0	0	0		.00	.00	.00
2	0	0	0	0	0		.00	.00	.00
3A	0	0	0	0	0		.00	.00	.00
3B	2	179,706	0	179,706	179,706		5,836.85	.00	5,836.85
4A	0	0	0	0	0		.00	.00	.00
4B	0	0	0	0	0		.00	.00	.00
4C	0	0	0	0	0		.00	.00	.00
6A	0	0	0	0	0		.00	.00	.00
6B	0	0	0	0	0		.00	.00	.00
6C	0	0	0	0	0		.00	.00	.00
TOTAL	2	179,706	0	179,706	179,706	3.248	5,836.85	.00	5,836.85

## 08 HARRISON TWP

## 08 GLOUCESTER

## ADDED ASSESSMENT DISTRICT SUMMARY FOR TAX YEAR 2024

CLASS	COUNT	----- LAND	FULL ASSESSED VALUATION IMPROVMNT EXEMPTNS	----- NET	PRORATED ASSESSMENT	GENERAL TAX RATE	TOTAL TAXES (GENERAL)	TOTAL TAXES (SPECIAL)	TOTAL AMOUNT OF TAXES
1	0	0	0	0	0		.00	.00	.00
2	25	79,900	2,432,900	2,512,800	282,781		9,184.74	282.77	9,467.51
3A	1	0	557,300	557,300	92,883		3,016.84	92.88	3,109.72
3B	0	0	0	0	0		.00	.00	.00
4A	0	0	0	0	0		.00	.00	.00
4B	0	0	0	0	0		.00	.00	.00
4C	0	0	0	0	0		.00	.00	.00
6A	0	0	0	0	0		.00	.00	.00
6B	0	0	0	0	0		.00	.00	.00
6C	0	0	0	0	0		.00	.00	.00
TOTAL	26	79,900	2,990,200	3,070,100	375,664	3.248	12,201.58	375.65	12,577.23

## ADDED ASSESSMENT DISTRICT SUMMARY FOR TAX YEAR 2025

CLASS	COUNT	----- LAND	FULL ASSESSED VALUATION IMPROVMNT EXEMPTNS	----- NET	PRORATED ASSESSMENT	GENERAL TAX RATE	TOTAL TAXES (GENERAL)	TOTAL TAXES (SPECIAL)	TOTAL AMOUNT OF TAXES
1	0	0	0	0	0		.00	.00	.00
2	180	248,000	14,219,100	14,467,100	9,035,944		298,186.28	9,487.80	307,674.08
3A	4	0	1,038,700	1,038,700	757,567		24,999.71	795.45	25,795.16
3B	0	0	0	0	0		.00	.00	.00
4A	3	0	252,700	252,700	109,792		3,623.14	115.29	3,738.43
4B	0	0	0	0	0		.00	.00	.00
4C	0	0	0	0	0		.00	.00	.00
6A	0	0	0	0	0		.00	.00	.00
6B	0	0	0	0	0		.00	.00	.00
6C	0	0	0	0	0		.00	.00	.00
TOTAL	187	248,000	15,510,500	15,758,500	9,903,303	3.300	326,809.13	10,398.54	337,207.67

08 HARRISON TWP

08 GLOUCESTER

## OMITTED / ADDED ASSESSMENT DISTRICT SUMMARY FOR TAX YEAR 2024

CLASS	COUNT	----- LAND	FULL ASSESSED VALUATION IMPROVMNT EXEMPTNS	----- NET	PRORATED ASSESSMENT	GENERAL TAX RATE	TOTAL TAXES (GENERAL)	TOTAL TAXES (SPECIAL)	TOTAL AMOUNT OF TAXES
1	0	0	0	0	0		.00	.00	.00
2	1	0	6,700	6,700	1,675		54.40	1.68	56.08
3A	0	0	0	0	0		.00	.00	.00
3B	0	0	0	0	0		.00	.00	.00
4A	0	0	0	0	0		.00	.00	.00
4B	0	0	0	0	0		.00	.00	.00
4C	0	0	0	0	0		.00	.00	.00
6A	0	0	0	0	0		.00	.00	.00
6B	0	0	0	0	0		.00	.00	.00
6C	0	0	0	0	0		.00	.00	.00
TOTAL	1	0	6,700	6,700	1,675	3.248	54.40	1.68	56.08

## BREAKDOWN OF ADDED, OMITTED &amp; ROLLBACK TAXES

08 HARRISON TWP

08 GLOUCESTER

	ASSESSED VALUATIONS	TOTAL AMOUNT OF TAXES	TAXES DUE COUNTY	TAXES DUE CTY LIBRARY	TAXES DUE CTY HEALTH	TAXES DUE CTY OPEN SP	TOTAL TAXES DUE COUNTY
2021 OMIT ASSMT	0	.00	.00	.00	.00	.00	.00
2022 OMIT ASSMT	0	.00	.00	.00	.00	.00	.00
2023 OMIT ASSMT	0	.00	.00	.00	.00	.00	.00
2024 OMIT ASSMT	0	.00	.00	.00	.00	.00	.00
2025 OMIT ASSMT	0	.00	.00	.00	.00	.00	.00
2021 RLBK ASSMT	0	.00	.00	.00	.00	.00	.00
2022 RLBK ASSMT	0	.00	.00	.00	.00	.00	.00
2023 RLBK ASSMT	175,737	5,511.12	1,172.16	80.84	.00	73.81	1,326.81
2024 RLBK ASSMT	179,706	5,836.85	1,184.27	80.87	.00	77.27	1,342.41
2025 RLBK ASSMT	0	.00	.00	.00	.00	.00	.00
2024 ADDED ASSMT	375,664	12,201.58	2,475.64	169.05	.00	161.53	2,806.22
2025 ADDED ASSMT	9,903,303	326,809.13	65,361.92	4,456.63	.00	4,357.48	74,176.03
2024 OM/AD ASSMT	1,675	54.40	11.04	.75	.00	.72	12.51
** TOTAL **	10,636,085	350,413.08	70,205.03	4,788.14	.00	4,670.81	79,663.98

I, CRAIG BLACK, ASSESSOR OF HARRISON TWP DO SWEAR (OR AFFIRM) THAT THE FOREGOING LIST CONTAINS THE VALUATIONS MADE BY ME, TO THE BEST OF MY ABILITY, OF ALL THE PROPERTY LIABLE TO TAXATION IN THE TAXING DISTRICT IN WHICH I AM THE ASSESSOR AND THAT I HAVE VALUED THE SAME, WITHOUT FAVOR OR PARTIALITY, AND HAVE MADE SUCH DEDUCTIONS ONLY FOR DEBT AND EXEMPTIONS AS ARE PRESCRIBED BY LAW.


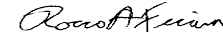
Electronically Signed


ASSESSOR

SWORN AND SUBSCRIBED BEFORE ME THIS DAY OF 10/22/25
  
 COUNTY TAX ADMINISTRATOR

THIS IS TO CERTIFY THAT THE ABOVE ADDED AND OMITTED LISTS ARE A TRUE AND COMPLETE RECORD OF THE ADDED AND OMITTED TAXES ASSESSED FOR THE YEAR 2025 IN THE TAXING DISTRICT OF HARRISON TWP IN THE COUNTY OF GLOUCESTER

COMMISSIONERS' SIGNATURES:



## BREAKDOWN OF ADDED, OMITTED &amp; ROLLBACK TAXES

08 HARRISON TWP

08 GLOUCESTER

	ASSESSED VALUATIONS	TOTAL AMOUNT OF TAXES	TOTAL TAXES DUE COUNTY	TAXES DUE MUN OPEN SP	TAXES DUE MUN LIBRARY	BALANCE DUE DISTRICT
2021 OMIT-ASSMT	0	.00	.00	.00	.00	.00
2022 OMIT-ASSMT	0	.00	.00	.00	.00	.00
2023 OMIT-ASSMT	0	.00	.00	.00	.00	.00
2024 OMIT-ASSMT	0	.00	.00	.00	.00	.00
2025 OMIT-ASSMT	0	.00	.00	.00	.00	.00
2021 RLBK ASSMT	0	.00	.00	.00	.00	.00
2022 RLBK ASSMT	0	.00	.00	.00	.00	.00
2023 RLBK ASSMT	175,737	5,511.12	1,326.81	103.69	.00	4,080.62
2024 RLBK ASSMT	179,706	5,836.85	1,342.41	107.82	.00	4,386.62
2025 RLBK ASSMT	0	.00	.00	.00	.00	.00
2024 ADDED ASSMT	375,664	12,201.58	2,806.22	225.40	.00	9,169.96
2025 ADDED ASSMT	9,903,303	326,809.13	74,176.03	3,961.35	.00	248,671.75
2024 OM/AD ASSMT	1,675	54.40	12.51	1.01	.00	40.88
** TOTAL **	10,636,085	350,413.08	79,663.98	4,399.27	.00	266,349.83

I, CRAIG BLACK, ASSESSOR OF HARRISON TWP  
DO SWEAR (OR AFFIRM) THAT THE FOREGOING LIST CONTAINS THE VALUATIONS MADE  
BY ME, TO THE BEST OF MY ABILITY, OF ALL THE PROPERTY LIABLE TO TAXATION  
IN THE TAXING DISTRICT IN WHICH I AM THE ASSESSOR AND THAT I HAVE VALUED  
THE SAME, WITHOUT FAVOR OR PARTIALITY, AND HAVE MADE SUCH DEDUCTIONS ONLY  
FOR DEBT AND EXEMPTIONS AS ARE PRESCRIBED BY LAW.


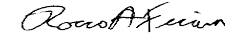
Electronically Signed


ASSESSOR

SWORN AND SUBSCRIBED BEFORE ME THIS DAY OF 10/22/25
  
COUNTY TAX ADMINISTRATOR

THIS IS TO CERTIFY THAT THE ABOVE ADDED AND OMITTED  
LISTS ARE A TRUE AND COMPLETE RECORD OF THE ADDED  
AND OMITTED TAXES ASSESSED FOR THE YEAR 2025 IN THE  
TAXING DISTRICT OF HARRISON TWP  
IN THE COUNTY OF GLOUCESTER

COMMISSIONERS' SIGNATURES:



## TABLE OF AGGREGATES, ADDED ASSESSMENTS

## SUMMARY OF ADDED ASSESSMENTS AND APPORTIONMENT OF TAXES

I, (WE,) CRAIG BLACK  
 \_\_\_\_\_  
 \_\_\_\_\_ ASSESSOR(S)  
 OF HARRISON TWP DO SWEAR (OR AFFIRM)  
 THAT THE FOREGOING LIST CONTAINS THE VALUATIONS MADE BY ME (US),  
 TO THE BEST OF MY (OUR) ABILITY, OF ALL THE PROPERTY LIABLE TO  
 TAXATION IN THE TAXING DISTRICT IN WHICH I AM (WE ARE) THE  
 ASSESSOR(S) AND THAT I (WE) HAVE VALUED THE SAME, WITHOUT FAVOR  
 OR PARTIALITY, AND HAVE MADE SUCH DEDUCTIONS ONLY FOR DEBT AND  
 EXEMPTIONS AS ARE PRESCRIBED BY LAW.

Electronically Signed  
 \_\_\_\_\_  
 \_\_\_\_\_  
 \_\_\_\_\_  
 \_\_\_\_\_

ASSESSOR(S)

SWORN AND SUBSCRIBED BEFORE ME, THIS  
 DAY OF 10/22/25

	2024	2025
ADDED ASSESSED VALUATION OF LAND	79,900	248,000
ADDED ASSESSED VALUATION OF BUILDINGS	2,990,200	15,510,500
TOTAL VALUE OF ADDED ASSESSMENTS	3,070,100	15,758,500
TOTAL VALUE OF PRORATED ASSESSMENTS	375,664	9,903,303
REAL PROP TAX RATE PER \$100 VALUATION	\$3.248	\$3.300
TOTAL TAXES ON ADDED ASSESSMENTS	12,201.58	326,809.13
VETERANS & SENIOR CITIZEN DEDUCTIONS	\$ .00	\$ .00
NET TAXES ON ADDED ASSESSMENTS	12,201.58	326,809.13

## AMOUNT DUE COUNTY, FEB. 15, 2026 AT:

COUNTY RATE:	2024	\$ .659 PER \$100	\$2,475.64	\$ .00
	2025	\$ .660 PER \$100	\$ .00	\$65,361.92
CTY LIBRARY RATE:	2024	\$ .045 PER \$100	\$169.05	\$ .00
	2025	\$ .045 PER \$100	\$ .00	\$4,456.63
CTY HEALTH RATE:	2024	\$ .000 PER \$100	\$ .00	\$ .00
	2025	\$ .000 PER \$100	\$ .00	\$ .00
CTY OPEN SP RATE:	2024	\$ .043 PER \$100	\$161.53	\$ .00
	2025	\$ .044 PER \$100	\$ .00	\$4,357.48
MUN OPEN SP RATE:	2024	\$ .060 PER \$100	\$225.40	\$ .00
	2025	\$ .040 PER \$100	\$ .00	\$3,961.35
MUN LIBRARY RATE:	2024	\$ .000 PER \$100	\$ .00	\$ .00
	2025	\$ .000 PER \$100	\$ .00	\$ .00
TOTAL DUE COUNTY			\$2,806.22	\$74,176.03
TOTAL DUE MUNICIPALITY			\$9,395.36	\$252,633.10

THIS IS TO CERTIFY THAT THE FOREGOING ADDED ASSESSMENTS LIST  
 IS A TRUE AND COMPLETE RECORD OF THE ADDED TAXES ASSESSED FOR THE  
 YEAR 2025, IN THE TAXING DISTRICT OF HARRISON TWP

COUNTY OF GLOUCESTER

ATTEST:

G. Blum  
 COUNTY TAX ADMINISTRATOR

Don Sebastiani  
 PRESIDENT