

[illegible]

[illegible]

Block No. Lot No. Qualification Account No.	Land Dimensions Building Description Additional Lots Acreage	Prop. Class	Owner's Name Address City State Property Location	Billing Code Zip Code	Land Improvements Exemption Net Total	# M	Compl. Mo. Day	Prorated Assessment	Total Real Property Tax	Special Tax	Net Amount of Tax
6 8 QFARM	ROLLBACK 8.01,8.02,	3B	SORBELLO, FRED A 1631 NJSH RTE 45 MULLICA HILL, NJ 1631 NJSH RTE 45	08062	67383 0 67383	12		67383	222768		222768
15 26 QFARM	ROLLBACK	3B	TYMINSKI, MELINA 372 FERRELL RD MULLICA HILL, NJ 368 FERRELL RD	08062	67048 0 67048	12		67048	221661		221661
18 1.03 QFARM	ROLLBACK	3B	MARINO, JOSEPH M & RUSSELL J JR 402 HARRISONVILLE RD SWEDSBORO, NJ 45 VESTRY RD	08085	234057 0 234057	12		234057	773792		773792

Block No. Lot No. Qualification Account No.	Land Dimensions Building Description Additional Lots Acreage	Prop. Class	Owner's Name Address City State Property Location	Billing Code Zip Code	Land Improvements Exemption Net Total	# M	Compl. Mo. Day	Prorated Assessment	Total Real Property Tax	Special Tax	Net Amount of Tax
2 6.10	POLE BARN	2	FEINBAUM, JONATHAN & CHRISTINE 6 RACCOON CREEK CT MULLICA HILL, NJ 6 RACCOON CREEK CT	00000 08062	0 15800 15800	02	10 01	2633	8086		8086
5 28	COVERED PORCH	2	BOWEN, MICHAEL R 619 TOMLIN STATION RD MULLICA HILL, NJ 619 TOMLIN STATION RD	00000 08062	0 6700 6700	02	10 01	1117	3430		3430
6 9.04	PAVILLION	2	LOPES, FRANCIS J & LISA A 738 TOMLIN STATION RD MULLICA HILL, NJ 738 TOMLIN STATION RD	00000 08062	0 5700 5700	02	10 01	950	2917		2917
7 39	PORCH ADDITIONS	2	SELB, CARRIE L 116 CEDAR GROVE RD MULLICA HILL, NJ 116 CEDAR GROVE RD	00000 08062	0 3500 3500	02	10 01	583	1790		1790
11 6.06	DECK	2	PANNA, TINA MARIE & RUSCITELLI, JOS 14 CHANDLER CT MULLICA HILL, NJ 14 CHANDLER CT	00000 08062	0 1300 1300	02	10 01	217	666		666
12 16	DETACH GARAGE	2	KREMER, RICHARD ALLEN & VIRGINIA MA 1051 MULLICA HILL RD MULLICA HILL, NJ 1051 MULLICA HILL RD	08062	0 16600 16600	02	10 01	2767	8497		8497
15 26	NEW SFD	3A	TYMINSKI, MELINA 372 FERRELL RD MULLICA HILL, NJ 368 FERRELL RD	08062	0 250600 250600	01	11 08	20883	64132		64132
15 45	DETACH GARAGE	2	BURLINGAME, GREGORY 825 FRANKLINVILLE RD MULLICA HILL, NJ 825 FRANKLINVILLE RD	08062	0 13700 13700	01	11 01	1142	3507		3507
15 46.01	INGROUND POOL	2	TAYLOR, CHRISTOPHER J & KATE J MOLL 1582 COMMISSIONERS RD MULLICA HILL, NJ 1582 COMMISSIONERS RD	00000 08062	0 27000 27000	02	10 01	4500	13820		13820
32 41	POLE BARN	2	BUSSEY, STEVEN 746 LINCOLN RD MULLICA HILL, NJ 746 LINCOLN RD	00000 08062	0 10400 10400	02	10 01	1733	5322		5322
36 2	POLE BARN	2	JONES, JESSICA & NICHOLAS 945 LINCOLN RD MULLICA HILL, NJ 945 LINCOLN RD	00000 08062	0 15500 15500	02	10 01	2583	7932		7932

Block No. Lot No. Qualification Account No.	Land Dimensions Building Description Additional Lots Acreage	Prop. Class	Owner's Name Address City State Property Location	Billing Code Zip Code	Land Improvements Exemption Net Total	# M	Compl. Mo. Day	Prorated Assessment	Total Real Property Tax	Special Tax	Net Amount of Tax
2 6.10	POLE BARN	2	FEINBAUM, JONATHAN & CHRISTINE 6 RACCOON CREEK CT MULLICA HILL, NJ 6 RACCOON CREEK CT	00000 08062	0 15800 15800	12	12 01	15800	52235		52235
3 6.01	MASTER BATH	2	CICONTE, GINA & ROBERT 1647 COMMISSIONERS RD MULLICA HILL, NJ 1647 COMMISSIONERS RD	08062	0 11200 11200	06	06 01	5600	18514		18514
4.01 26	NEW SFD 27	2	WOODS, JAMIE & RAYMOND 217 OAK AVE BLACKWOOD, NJ 431 FISLERVILLE RD	08021	0 284300 284300	08	04 01	189533	626596		626596
5 28	COVERED PORCH	2	BOWEN, MICHAEL R 619 TOMLIN STATION RD MULLICA HILL, NJ 619 TOMLIN STATION RD	00000 08062	0 6700 6700	12	12 01	6700	22150		22150
6 1.03	DECK	2	OSTROWICKI, EVE & STANISLAW 640 TOMLIN STATION MULLICA HILL, NJ 640 TOMLIN STATION RD	08062	0 1200 1200	08	04 01	800	2645		2645
6 9.04	PAVILLION	2	LOPES, FRANCIS J & LISA A 738 TOMLIN STATION RD MULLICA HILL, NJ 738 TOMLIN STATION RD	00000 08062	0 5700 5700	12	12 01	5700	18844		18844
6 12.05	EXEMPT TO RATAB	2	FLEAGLE, NATALIE N & MILES, ROBERT 20 SWEET BRIAR CT MULLICA HILL, NJ 20 SWEET BRIAR CT	08062	101700 314600 416300	09	03 21	312225	1032216		1032216
6 25	FRONT PORCH	2	VERMEEREN, KASSIE 712 TOMLIN STATION RD MULLICA HILL, NJ 712 TOMLIN STATION RD	00000 08062	0 4500 4500	08	04 01	3000	9918		9918
7 38	INGROUND POOL	2	COX, DANIELLE MARIE & MITCHELL, RIC 3618 E THOMPSON ST PHILADELPHIA, PA 114 CEDAR GROVE RD	00000 19134	0 21400 21400	08	04 01	14267	47167		47167
7 39	PORCH ADDITIONS	2	SELB, CARRIE L 116 CEDAR GROVE RD MULLICA HILL, NJ 116 CEDAR GROVE RD	00000 08062	0 3500 3500	12	12 01	3500	11571		11571
7.01 22	RENOVATIONS	2	HALL OF FAME HOME BUYERS LLC 3 S BROAD ST WOODBURY, NJ 713 FRANKLINVILLE RD	08096	0 43600 43600	05	07 01	18167	60060		60060
8 5	INGROUND POOL	2	WEATHERBY, MARK & TARNECKI, DANA PO BOX 867 MULLICA HILL, NJ 436 FISLERVILLE RD	00000 08062	0 24100 24100	05	07 01	10042	33199		33199
8.01 8	FRONT PORCH	2	CROSS, KEITH 118 ROSE DR MULLICA HILL, NJ 118 ROSE DR	00000 08062	0 3000 3000	08	04 01	2000	6612		6612
11 4	12X24 SHED	2	MACFARLAND, ALEX 1076 MULLICA HILL RD MULLICA HILL, NJ 1076 MULLICA HILL RD	08039	0 1400 1400	09	03 01	1050	3471		3471

Block No. Lot No. Qualification Account No.	Land Dimensions Building Description Additional Lots Acreage	Prop. Class	Owner's Name Address City State Property Location	Billing Code Zip Code	Land Improvements Exemption Net Total	# M	Compl. Mo. Day	Prorated Assessment	Total Real Property Tax	Special Tax	Net Amount of Tax
11 4.06	PORCH W/ ROOF	2	MYKULAK, DAVID & KRISTIN 110 SPRINGSTONE CT MULLICA HILL, NJ 110 SPRINGSTONE CT	00000 08062	0 17400 17400	08	04 01	11600	38350		38350
11 4.14	INGROUND POOL	2	LITTLE, AIMEE & THOMAS S JR 107 SPRINGSTONE CT MULLICA HILL, NJ 107 SPRINGSTONE CT	00000 08062	0 33800 33800	04	08 01	11267	37249		37249
11 4.14	NEW GARAGE	2	LITTLE, AIMEE & THOMAS S JR 107 SPRINGSTONE CT MULLICA HILL, NJ 107 SPRINGSTONE CT	00000 08062	0 23400 23400	04	08 02	7800	25787		25787
11 4.16	FINISHED BASE	2	BORGER, JASON R & NICHOLE T 103 SPRINGSTONE CT MULLICA HILL, NJ 103 SPRINGSTONE CT	00000 08062	0 26300 26300	07	05 01	15342	50721		50721
11 6.06	DECK	2	PANNA, TINA MARIE & RUSCITELLI, JOS 14 CHANDLER CT MULLICA HILL, NJ 14 CHANDLER CT	00000 08062	0 1300 1300	12	12 01	1300	4298		4298
11.01 3	GAZEBO	2	VALENTINO, RICHARD & CYNTHIA M 119 DANTON LN MULLICA HILL, NJ 119 DANTON LN	00000 08062	0 1400 1400	08	04 01	933	3084		3084
11.01 3	CANOPY	2	VALENTINO, RICHARD & CYNTHIA M 119 DANTON LN MULLICA HILL, NJ 119 DANTON LN	00000 08062	0 1400 1400	08	04 02	933	3084		3084
12 5.04	COVERED PORCH	2	EVANS, DANIELLE M & KEITH T 42 CEDAR GROVE RD MULLICA HILL, NJ 42 CEDAR GROVE RD	08062	0 1700 1700	06	06 01	850	2810		2810
12 16	DETACH GARAGE	2	KREMER, RICHARD ALLEN & VIRGINIA MA 1051 MULLICA HILL RD MULLICA HILL, NJ 1051 MULLICA HILL RD	08062	0 16600 16600	12	12 01	16600	54880		54880
12 25	POLE BARN	2	HALSCHEID, EDWARD F 1075 MULLICA HILL RD MULLICA HILL, NJ 1075 MULLICA HILL RD	08062	0 7700 7700	11	01 01	7058	23334		23334
14 6.01	DETACHED GARAG	3A	SICILIA, ANTONIO & SERENELLA 1545 COMMISSIONERS RD MULLICA HILL, NJ 1545 COMMISSIONERS RD	08062	0 38400 38400	07	05 01	22400	74054		74054
14 6.02	POLE BARN ATTIC	3A	CHAPAS REED, JILLIAN E 1555 COMMISSIONERS RD MULLICA HILL, NJ 1555 COMMISSIONERS RD	08062	0 4200 4200	03	09 01	1050	3471		3471
15 1.03	POOL & PAVILLIO	2	HEMMERLE, JENNIFER L & BECKLEY, CHR 104 REVERE DR MULLICA HILL, NJ 104 REVERE DR	00000 08062	0 22200 22200	04	08 01	7400	24464		24464
15 26	NEW SFD	3A	TYMINSKI, MELINA 372 FERRELL RD MULLICA HILL, NJ 368 FERRELL RD	08062	0 250600 250600	12	12 01	250600	828484		828484

Block No. Lot No. Qualification Account No.	Land Dimensions Building Description Additional Lots Acreage	Prop. Class	Owner's Name Address City State Property Location	Billing Code Zip Code	Land Improvements Exemption Net Total	# M	Compl. Mo. Day	Prorated Assessment	Total Real Property Tax	Special Tax	Net Amount of Tax
15 45	CHIMNEY SYSTEM	2	BURLINGAME, GREGORY 825 FRANKLINVILLE RD MULLICA HILL, NJ 825 FRANKLINVILLE RD	08062	0 2400 2400	07	05 01	1400	4628		4628
15 45	DETACH GARAGE	2	BURLINGAME, GREGORY 825 FRANKLINVILLE RD MULLICA HILL, NJ 825 FRANKLINVILLE RD	08062	0 13700 13700	12	12 01	13700	45292		45292
15 46.01	INGROUND POOL	2	TAYLOR, CHRISTOPHER J & KATE J MOLL 1582 COMMISSIONERS RD MULLICA HILL, NJ 1582 COMMISSIONERS RD	00000 08062	0 27000 27000	12	12 01	27000	89262		89262
15 86	16X24 SHED	2	JOSKO, RUTH PAISKER & WILLIAM 126 S FOXFORD LN MULLICA HILL, NJ 126 S FOXFORD LN	08062	0 2200 2200	03	09 01	550	1818		1818
18 7	ADDITION/RENOS	2	MARINO, DOMINICK J & PAIGE 251 PORCHES MILL RD SWEDESBORO, NJ 251 PORCHES MILL RD	08085	0 32400 32400	08	04 01	21600	71410		71410
23 4.01	NEW SFD	2	MYERS, JEFFREY STEPHEN & JENNIFER A 213 FERRELL RD MULLICA HILL, NJ 213 FERRELL RD	08062	0 307000 307000	10	02 01	255833	845784		845784
23 4.02	NEW SFD	2	MATTIOLI, BRYAN RONALD & NESHEIM, K 217 FERRELL RD MULLICA HILL, NJ 217 FERRELL RD	08062	0 302700 302700	10	02 01	252250	833939		833939
23 4.03	NEW SFD	2	CZYZEWSKI, JOANNE P & ROBERT E 221 FERRELL RD MULLICA HILL, NJ 221 FERRELL RD	08062	0 307000 307000	10	02 01	255833	845784		845784
24 8	DECK	2	PROFIT, TASHA 313 FERRELL RD MULLICA HILL, NJ 313 FERRELL RD	00000 08062	0 10300 10300	08	04 01	6867	22702		22702
24 8	INGROUND POOL	2	PROFIT, TASHA 313 FERRELL RD MULLICA HILL, NJ 313 FERRELL RD	00000 08062	0 23400 23400	03	09 01	5850	19340		19340
26 1	FIN BASEMENT	2	HELLANDER, MEGAN R & STANTON, ROBER 196 PORCHES MILL RD SWEDESBORO, NJ 196 PORCHES MILL RD	08085	0 12600 12600	05	07 01	5250	17357		17357
31 5	FINISH BASEMENT	3A	DEGARMO, JESSE LEE II & ETALS 93 LINCOLN MILL RD MULLICA HILL, NJ 93 LINCOLN MILL RD	00000 08062	0 38400 38400	11	01 01	35200	116371		116371
32 41	POLE BARN	2	BUSSEY, STEVEN 746 LINCOLN RD MULLICA HILL, NJ 746 LINCOLN RD	00000 08062	0 10400 10400	12	12 01	10400	34382		34382
34 3	OUTBUILDING	2	CLIFFORD, PHILIP 711 LINCOLN RD MULLICA HILL, NJ 711 LINCOLN RD	00000 08062	0 6100 6100	03	09 01	1525	5042		5042

[illegible]

TAXING DISTRICT NO. 16 SOUTH HARRISON TWP

COUNTY NO. 08 GLOUCESTER

NAME OF OWNER ADDITIONAL OWNERS	LIST TYPE	LIST YEAR	PAGE NO.	BLOCK NO.	LOT NO.	LOT QUALIFIC.	ACCT. NO.	-----PROPERTY----- CLASS LOCATION
BORGER, JASON R & NICHOLE T	ADDED	2025	02	11	4.16			2 103 SPRINGSTONE CT
BOWEN, MICHAEL R	ADDED	2024	01	5	28			2 619 TOMLIN STATION RD
BOWEN, MICHAEL R	ADDED	2025	01	5	28			2 619 TOMLIN STATION RD
BURLINGAME, GREGORY	ADDED	2024	01	15	45			2 825 FRANKLINVILLE RD
BURLINGAME, GREGORY	ADDED	2025	03	15	45			2 825 FRANKLINVILLE RD
BURLINGAME, GREGORY	ADDED	2025	03	15	45			2 825 FRANKLINVILLE RD
BUSSEY, STEVEN	ADDED	2024	01	32	41			2 746 LINCOLN RD
BUSSEY, STEVEN	ADDED	2025	03	32	41			2 746 LINCOLN RD
CHAPAS REED, JILLIAN E	ADDED	2025	02	14	6.02			3A 1555 COMMISSIONERS RD
CICONTE, GINA & ROBERT	ADDED	2025	01	3	6.01			2 1647 COMMISSIONERS RD
CLIFFORD, PHILIP	ADDED	2025	03	34	3			2 711 LINCOLN RD
COX, DANIELLE MARIE & MITCHELL, RIC	ADDED	2025	01	7	38			2 114 CEDAR GROVE RD
CROSS, KEITH	ADDED	2025	01	8.01	8			2 118 ROSE DR
CZYZEWSKI, JOANNE P & ROBERT E	ADDED	2025	03	23	4.03			2 221 FERRELL RD
DEGARMO, JESSE LEE II & ETALS	ADDED	2025	03	31	5			3A 93 LINCOLN MILL RD
EVANS, DANIELLE M & KEITH T	ADDED	2025	02	12	5.04			2 42 CEDAR GROVE RD
FEINBAUM, JONATHAN & CHRISTINE	ADDED	2024	01	2	6.10			2 6 RACCOON CREEK CT
FEINBAUM, JONATHAN & CHRISTINE	ADDED	2025	01	2	6.10			2 6 RACCOON CREEK CT
FLEAGLE, NATALIE N & MILES, ROBERT	ADDED	2025	01	6	12.05			2 20 SWEET BRIAR CT
HALL OF FAME HOME BUYERS LLC	ADDED	2025	01	7.01	22			2 713 FRANKLINVILLE RD
HALSCHEID, EDWARD F	ADDED	2025	02	12	25			2 1075 MULLICA HILL RD
HELLANDER, MEGAN R & STANTON, ROBER	ADDED	2025	03	26	1			2 196 PORCHES MILL RD
HEMMERLE, JENNIFER L & BECKLEY, CHR	ADDED	2025	02	15	1.03			2 104 REVERE DR
JONES, JESSICA & NICHOLAS	ADDED	2024	01	36	2			2 945 LINCOLN RD
JONES, JESSICA & NICHOLAS	ADDED	2025	04	36	2			2 945 LINCOLN RD
JOSKO, RUTH PAISKER & WILLIAM	ADDED	2025	03	15	86			2 126 S FOXFORD LN
KREMER, RICHARD ALLEN & VIRGINIA MA	ADDED	2024	01	12	16			2 1051 MULLICA HILL RD
KREMER, RICHARD ALLEN & VIRGINIA MA	ADDED	2025	02	12	16			2 1051 MULLICA HILL RD
LITTLE, AIMEE & THOMAS S JR	ADDED	2025	02	11	4.14			2 107 SPRINGSTONE CT
LITTLE, AIMEE & THOMAS S JR	ADDED	2025	02	11	4.14			2 107 SPRINGSTONE CT
LOPES, FRANCIS J & LISA A	ADDED	2024	01	6	9.04			2 738 TOMLIN STATION RD
LOPES, FRANCIS J & LISA A	ADDED	2025	01	6	9.04			2 738 TOMLIN STATION RD
MACFARLAND, ALEX	ADDED	2025	01	11	4			2 1076 MULLICA HILL RD
MARINO, DOMINICK J & PAIGE	ADDED	2025	03	18	7			2 251 PORCHES MILL RD
MARINO, JOSEPH M & RUSSELL J JR	ROLLBK	2023	01	18	1.03	QFARM		3B 45 VESTRY RD
MARINO, JOSEPH M & RUSSELL J JR	ROLLBK	2024	01	18	1.03	QFARM		3B 45 VESTRY RD
MARINO, JOSEPH M & RUSSELL J JR	ROLLBK	2025	01	18	1.03	QFARM		3B 45 VESTRY RD
MATSON, MICHELLE & MATTSO, HOWARD	ADDED	2025	04	38	3			2 5 ST JOHNS LN
MATTIOLI, BRYAN RONALD & NESHEIM, K	ADDED	2025	03	23	4.02			2 217 FERRELL RD
MYERS, JEFFREY STEPHEN & JENNIFER A	ADDED	2025	03	23	4.01			2 213 FERRELL RD
MYKULAK, DAVID & KRISTIN	ADDED	2025	02	11	4.06			2 110 SPRINGSTONE CT
OSTROWICKI, EVE & STANISLAW	ADDED	2025	01	6	1.03			2 640 TOMLIN STATION RD
PANNA, TINA MARIE & RUSCITELLI, JOS	ADDED	2024	01	11	6.06			2 14 CHANDLER CT
PANNA, TINA MARIE & RUSCITELLI, JOS	ADDED	2025	02	11	6.06			2 14 CHANDLER CT
PROFIT, TASHA	ADDED	2025	03	24	8			2 313 FERRELL RD
PROFIT, TASHA	ADDED	2025	03	24	8			2 313 FERRELL RD
SELB, CARRIE L	ADDED	2024	01	7	39			2 116 CEDAR GROVE RD
SELB, CARRIE L	ADDED	2025	01	7	39			2 116 CEDAR GROVE RD
SICILIA, ANTONIO & SERENELLA	ADDED	2025	02	14	6.01			3A 1545 COMMISSIONERS RD
SORBELLO, FRED A	ROLLBK	2023	01	6	8	QFARM		3B 1631 NJSH RTE 45
SORBELLO, FRED A	ROLLBK	2024	01	6	8	QFARM		3B 1631 NJSH RTE 45
SORBELLO, FRED A	ROLLBK	2025	01	6	8	QFARM		3B 1631 NJSH RTE 45
TAYLOR, CHRISTOPHER J & KATE J MOLL	ADDED	2024	01	15	46.01			2 1582 COMMISSIONERS RD
TAYLOR, CHRISTOPHER J & KATE J MOLL	ADDED	2025	03	15	46.01			2 1582 COMMISSIONERS RD
TYMINSKI, MELINA	ROLLBK	2023	01	15	26	QFARM		3B 368 FERRELL RD
TYMINSKI, MELINA	ROLLBK	2024	01	15	26	QFARM		3B 368 FERRELL RD
TYMINSKI, MELINA	ROLLBK	2025	01	15	26	QFARM		3B 368 FERRELL RD
TYMINSKI, MELINA	ADDED	2024	01	15	26			3A 368 FERRELL RD
TYMINSKI, MELINA	ADDED	2025	02	15	26			3A 368 FERRELL RD
VALENTINO, RICHARD & CYNTHIA M	ADDED	2025	02	11.01	3			2 119 DANTON LN
VALENTINO, RICHARD & CYNTHIA M	ADDED	2025	02	11.01	3			2 119 DANTON LN
VERMEEREN, KASSIE	ADDED	2025	01	6	25			2 712 TOMLIN STATION RD
WEATHERBY, MARK & TARNECKI, DANA	ADDED	2025	01	8	5			2 436 FISLerville RD
WOODS, JAMIE & RAYMOND	ADDED	2025	01	4.01	26			2 431 FISLerville RD

TAXING DISTRICT NO. 16 SOUTH HARRISON TWP

COUNTY NO. 08 GLOUCESTER

PAGE	LAND	ASSESSMENTS IMPROVE	TOTAL	PRORATED	REGULAR	TAXES SPECIAL	TOTAL
ROLLBACK 2023 PAGE 0001 440,637		TOTALS ----- 0	440,637	440,637	13,316.05	.00	13,316.05
ROLLBACK 2024 PAGE 0001 398,335		TOTALS ----- 0	398,335	398,335	12,232.87	.00	12,232.87
ROLLBACK 2025 PAGE 0001 368,488		TOTALS ----- 0	368,488	368,488	12,182.21	.00	12,182.21
ADDED 2024 PAGE 0001 0		TOTALS ----- 366,800	366,800	39,108	1,200.99	.00	1,200.99
ADDED 2025 PAGE 0001 101,700		TOTALS ----- 741,000	842,700	588,384	19,451.98	.00	19,451.98
ADDED 2025 PAGE 0002 0		TOTALS ----- 446,400	446,400	355,133	11,740.70	.00	11,740.70
ADDED 2025 PAGE 0003 0		TOTALS ----- 1,095,600	1,095,600	893,258	29,531.11	.00	29,531.11
ADDED 2025 PAGE 0004 0		TOTALS ----- 39,700	39,700	31,633	1,045.79	.00	1,045.79

ROLLBACK ASSESSMENT DISTRICT SUMMARY FOR TAX YEAR 2023

CLASS	COUNT	----- LAND	FULL ASSESSED VALUATION IMPROVMNT EXEMPTNS	----- NET	PRORATED ASSESSMENT	GENERAL TAX RATE	TOTAL TAXES (GENERAL)	TOTAL TAXES (SPECIAL)	TOTAL AMOUNT OF TAXES
1	0	0	0	0	0		.00	.00	.00
2	0	0	0	0	0		.00	.00	.00
3A	0	0	0	0	0		.00	.00	.00
3B	3	440,637	0	440,637	440,637		13,316.05	.00	13,316.05
4A	0	0	0	0	0		.00	.00	.00
4B	0	0	0	0	0		.00	.00	.00
4C	0	0	0	0	0		.00	.00	.00
6A	0	0	0	0	0		.00	.00	.00
6B	0	0	0	0	0		.00	.00	.00
6C	0	0	0	0	0		.00	.00	.00
TOTAL	3	440,637	0	440,637	440,637	3.022	13,316.05	.00	13,316.05

ROLLBACK ASSESSMENT DISTRICT SUMMARY FOR TAX YEAR 2024

CLASS	COUNT	----- LAND	FULL ASSESSED VALUATION IMPROVMNT EXEMPTNS	----- NET	PRORATED ASSESSMENT	GENERAL TAX RATE	TOTAL TAXES (GENERAL)	TOTAL TAXES (SPECIAL)	TOTAL AMOUNT OF TAXES
1	0	0	0	0	0		.00	.00	.00
2	0	0	0	0	0		.00	.00	.00
3A	0	0	0	0	0		.00	.00	.00
3B	3	398,335	0	398,335	398,335		12,232.87	.00	12,232.87
4A	0	0	0	0	0		.00	.00	.00
4B	0	0	0	0	0		.00	.00	.00
4C	0	0	0	0	0		.00	.00	.00
6A	0	0	0	0	0		.00	.00	.00
6B	0	0	0	0	0		.00	.00	.00
6C	0	0	0	0	0		.00	.00	.00
TOTAL	3	398,335	0	398,335	398,335	3.071	12,232.87	.00	12,232.87

ROLLBACK ASSESSMENT DISTRICT SUMMARY FOR TAX YEAR 2025

CLASS	COUNT	----- LAND	FULL ASSESSED VALUATION IMPROVMNT EXEMPTNS	----- NET	PRORATED ASSESSMENT	GENERAL TAX RATE	TOTAL TAXES (GENERAL)	TOTAL TAXES (SPECIAL)	TOTAL AMOUNT OF TAXES
1	0	0	0	0	0		.00	.00	.00
2	0	0	0	0	0		.00	.00	.00
3A	0	0	0	0	0		.00	.00	.00
3B	3	368,488	0	368,488	368,488		12,182.21	.00	12,182.21
4A	0	0	0	0	0		.00	.00	.00
4B	0	0	0	0	0		.00	.00	.00
4C	0	0	0	0	0		.00	.00	.00
6A	0	0	0	0	0		.00	.00	.00
6B	0	0	0	0	0		.00	.00	.00
6C	0	0	0	0	0		.00	.00	.00
TOTAL	3	368,488	0	368,488	368,488	3.306	12,182.21	.00	12,182.21

ADDED ASSESSMENT DISTRICT SUMMARY FOR TAX YEAR 2024

CLASS	COUNT	----- LAND	FULL ASSESSED VALUATION IMPROVMNT EXEMPTNS	----- NET	PRORATED ASSESSMENT	GENERAL TAX RATE	TOTAL TAXES (GENERAL)	TOTAL TAXES (SPECIAL)	TOTAL AMOUNT OF TAXES
1	0	0	0	0	0		.00	.00	.00
2	10	0	116,200	116,200	18,225		559.67	.00	559.67
3A	1	0	250,600	250,600	20,883		641.32	.00	641.32
3B	0	0	0	0	0		.00	.00	.00
4A	0	0	0	0	0		.00	.00	.00
4B	0	0	0	0	0		.00	.00	.00
4C	0	0	0	0	0		.00	.00	.00
6A	0	0	0	0	0		.00	.00	.00
6B	0	0	0	0	0		.00	.00	.00
6C	0	0	0	0	0		.00	.00	.00
TOTAL	11	0	366,800	366,800	39,108	3.071	1,200.99	.00	1,200.99

ADDED ASSESSMENT DISTRICT SUMMARY FOR TAX YEAR 2025

CLASS	COUNT	----- LAND	FULL ASSESSED VALUATION IMPROVMNT EXEMPTNS	----- NET	PRORATED ASSESSMENT	GENERAL TAX RATE	TOTAL TAXES (GENERAL)	TOTAL TAXES (SPECIAL)	TOTAL AMOUNT OF TAXES
1	0	0	0	0	0		.00	.00	.00
2	40	101,700	1,991,100	2,092,800	1,559,158		51,545.78	.00	51,545.78
3A	4	0	331,600	331,600	309,250		10,223.80	.00	10,223.80
3B	0	0	0	0	0		.00	.00	.00
4A	0	0	0	0	0		.00	.00	.00
4B	0	0	0	0	0		.00	.00	.00
4C	0	0	0	0	0		.00	.00	.00
6A	0	0	0	0	0		.00	.00	.00
6B	0	0	0	0	0		.00	.00	.00
6C	0	0	0	0	0		.00	.00	.00
TOTAL	44	101,700	2,322,700	2,424,400	1,868,408	3.306	61,769.58	.00	61,769.58

BREAKDOWN OF ADDED, OMITTED & ROLLBACK TAXES

16 SOUTH HARRISON TWP


08 GLOUCESTER

	ASSESSED VALUATIONS	TOTAL AMOUNT OF TAXES	TAXES DUE COUNTY	TAXES DUE CTY LIBRARY	TAXES DUE CTY HEALTH	TAXES DUE CTY OPEN SP	TOTAL TAXES DUE COUNTY
2021 OMIT ASSMT	0	.00	.00	.00	.00	.00	.00
2022 OMIT ASSMT	0	.00	.00	.00	.00	.00	.00
2023 OMIT ASSMT	0	.00	.00	.00	.00	.00	.00
2024 OMIT ASSMT	0	.00	.00	.00	.00	.00	.00
2025 OMIT ASSMT	0	.00	.00	.00	.00	.00	.00
2021 RLBK ASSMT	0	.00	.00	.00	.00	.00	.00
2022 RLBK ASSMT	0	.00	.00	.00	.00	.00	.00
2023 RLBK ASSMT	440,637	13,316.05	3,115.30	215.92	.00	193.88	3,525.10
2024 RLBK ASSMT	398,335	12,232.87	2,804.28	191.20	.00	187.21	3,182.69
2025 RLBK ASSMT	368,488	12,182.21	2,546.25	173.19	.00	169.51	2,888.95
2024 ADDED ASSMT	39,108	1,200.99	275.32	18.77	.00	18.38	312.47
2025 ADDED ASSMT	1,868,408	61,769.58	12,910.72	878.19	.00	859.47	14,648.38
2024 OM/AD ASSMT	0	.00	.00	.00	.00	.00	.00
** TOTAL **	3,114,976	100,701.70	21,651.87	1,477.27	.00	1,428.45	24,557.59

I, CRAIG BLACK, ASSESSOR OF SOUTH HARRISON TWP DO SWEAR (OR AFFIRM) THAT THE FOREGOING LIST CONTAINS THE VALUATIONS MADE BY ME, TO THE BEST OF MY ABILITY, OF ALL THE PROPERTY LIABLE TO TAXATION IN THE TAXING DISTRICT IN WHICH I AM THE ASSESSOR AND THAT I HAVE VALUED THE SAME, WITHOUT FAVOR OR PARTIALITY, AND HAVE MADE SUCH DEDUCTIONS ONLY FOR DEBT AND EXEMPTIONS AS ARE PRESCRIBED BY LAW.


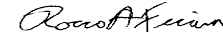
Electronically Signed


ASSESSOR

SWORN AND SUBSCRIBED BEFORE ME THIS DAY OF 10/22/25

 COUNTY TAX ADMINISTRATOR

THIS IS TO CERTIFY THAT THE ABOVE ADDED AND OMITTED LISTS ARE A TRUE AND COMPLETE RECORD OF THE ADDED AND OMITTED TAXES ASSESSED FOR THE YEAR 2025 IN THE TAXING DISTRICT OF SOUTH HARRISON TWP IN THE COUNTY OF GLOUCESTER

COMMISSIONERS' SIGNATURES:



16 SOUTH HARRISON TWP			BREAKDOWN OF ADDED, OMITTED & ROLLBACK TAXES			08 GLOUCESTER	
ASSESSED VALUATIONS	TOTAL AMOUNT OF TAXES	TOTAL TAXES DUE COUNTY	TAXES DUE MUN OPEN SP	TAXES DUE MUN LIBRARY	BALANCE DUE DISTRICT		

2021 OMIT-ASSMT	0	.00	.00	.00	.00	.00
2022 OMIT-ASSMT	0	.00	.00	.00	.00	.00
2023 OMIT-ASSMT	0	.00	.00	.00	.00	.00
2024 OMIT-ASSMT	0	.00	.00	.00	.00	.00
2025 OMIT-ASSMT	0	.00	.00	.00	.00	.00
2021 RLBK ASSMT	0	.00	.00	.00	.00	.00
2022 RLBK ASSMT	0	.00	.00	.00	.00	.00
2023 RLBK ASSMT	440,637	13,316.05	3,525.10	.00	.00	9,790.95
2024 RLBK ASSMT	398,335	12,232.87	3,182.69	.00	.00	9,050.18
2025 RLBK ASSMT	368,488	12,182.21	2,888.95	.00	.00	9,293.26
2024 ADDED ASSMT	39,108	1,200.99	312.47	.00	.00	888.52
2025 ADDED ASSMT	1,868,408	61,769.58	14,648.38	.00	.00	47,121.20
2024 OM/AD ASSMT	0	.00	.00	.00	.00	.00
** TOTAL **	3,114,976	100,701.70	24,557.59	.00	.00	76,144.11

I, CRAIG BLACK, ASSESSOR OF SOUTH HARRISON TWP DO SWEAR (OR AFFIRM) THAT THE FOREGOING LIST CONTAINS THE VALUATIONS MADE BY ME, TO THE BEST OF MY ABILITY, OF ALL THE PROPERTY LIABLE TO TAXATION IN THE TAXING DISTRICT IN WHICH I AM THE ASSESSOR AND THAT I HAVE VALUED THE SAME, WITHOUT FAVOR OR PARTIALITY, AND HAVE MADE SUCH DEDUCTIONS ONLY FOR DEBT AND EXEMPTIONS AS ARE PRESCRIBED BY LAW.

Electronically Signed
ASSESSOR

SWORN AND SUBSCRIBED BEFORE ME THIS DAY OF 10/22/25


COUNTY TAX ADMINISTRATOR

THIS IS TO CERTIFY THAT THE ABOVE ADDED AND OMITTED LISTS ARE A TRUE AND COMPLETE RECORD OF THE ADDED AND OMITTED TAXES ASSESSED FOR THE YEAR 2025 IN THE TAXING DISTRICT OF SOUTH HARRISON TWP IN THE COUNTY OF GLOUCESTER

COMMISSIONERS' SIGNATURES:







Elizabeth D. Regala

TABLE OF AGGREGATES, ADDED ASSESSMENTS

SUMMARY OF ADDED ASSESSMENTS AND APPORTIONMENT OF TAXES

I, (WE,) CRAIG BLACK

ASSESSOR(S)

OF SOUTH HARRISON TWP DO SWEAR (OR AFFIRM)
 THAT THE FOREGOING LIST CONTAINS THE VALUATIONS MADE BY ME (US),
 TO THE BEST OF MY (OUR) ABILITY, OF ALL THE PROPERTY LIABLE TO
 TAXATION IN THE TAXING DISTRICT IN WHICH I AM (WE ARE) THE
 ASSESSOR(S) AND THAT I (WE) HAVE VALUED THE SAME, WITHOUT FAVOR
 OR PARTIALITY, AND HAVE MADE SUCH DEDUCTIONS ONLY FOR DEBT AND
 EXEMPTIONS AS ARE PRESCRIBED BY LAW.

Electronically Signed

ASSESSOR(S)

SWORN AND SUBSCRIBED BEFORE ME, THIS
 DAY OF 10/22/25

	2024	2025
ADDED ASSESSED VALUATION OF LAND		101,700
ADDED ASSESSED VALUATION OF BUILDINGS	366,800	2,322,700
TOTAL VALUE OF ADDED ASSESSMENTS	366,800	2,424,400
TOTAL VALUE OF PRORATED ASSESSMENTS	39,108	1,868,408
REAL PROP TAX RATE PER \$100 VALUATION	\$3.071	\$3.306
TOTAL TAXES ON ADDED ASSESSMENTS	1,200.99	61,769.58
VETERANS & SENIOR CITIZEN DEDUCTIONS	\$.00	\$.00
NET TAXES ON ADDED ASSESSMENTS	1,200.99	61,769.58

AMOUNT DUE COUNTY, FEB. 15, 2026 AT:

COUNTY RATE:	2024	\$.704 PER \$100	\$275.32	2025	\$.691 PER \$100	\$12,910.72
CTY LIBRARY RATE:	2024	\$.048 PER \$100	\$18.77	2025	\$.047 PER \$100	\$878.19
CTY HEALTH RATE:	2024	\$.000 PER \$100	\$.00	2025	\$.000 PER \$100	\$.00
CTY OPEN SP RATE:	2024	\$.047 PER \$100	\$18.38	2025	\$.046 PER \$100	\$859.47
MUN OPEN SP RATE:	2024	\$.000 PER \$100	\$.00	2025	\$.000 PER \$100	\$.00
MUN LIBRARY RATE:	2024	\$.000 PER \$100	\$.00	2025	\$.000 PER \$100	\$.00
TOTAL DUE COUNTY			\$312.47			\$14,648.38
TOTAL DUE MUNICIPALITY			\$888.52			\$47,121.20

THIS IS TO CERTIFY THAT THE FOREGOING ADDED ASSESSMENTS LIST
 IS A TRUE AND COMPLETE RECORD OF THE ADDED TAXES ASSESSED FOR THE
 YEAR 2025, IN THE TAXING DISTRICT OF SOUTH HARRISON TWP

COUNTY OF GLOUCESTER

ATTEST:

G. Black
 COUNTY TAX ADMINISTRATOR

Don Sebastiani
 PRESIDENT