

[illegible]

Block No. Lot No. Qualification Account No.	Land Dimensions Building Description Additional Lots Acreage	Prop. Class	Owner's Name Address City State Property Location	Billing Code Zip Code	Land Improvements Exemption Net Total	# M	Compl. Mo. Day	Prorated Assessment	Total Real Property Tax	Special Tax	Net Amount of Tax
198 12.08 QFARM	ROLLBACK	3B	BAER, TYLER J & TAYLOR, KATHERINE E 628 LINCOLN RD PILESGROVE, NJ 453 HURFFVILLE GRENLOCH	08098	89663 0 89663	12		89663	315255		315255
198 12.09 QFARM	ROLLBACK	3B	BAER, TYLER J & TAYLOR, KATHERINE E 628 LINCOLN RD PILESGROVE, NJ 451 HURFFVILLEGRENLOCH	08098	29663 0 29663	12		29663	104295		104295

Block No. Lot No. Qualification Account No.	Land Dimensions Building Description Additional Lots Acreage	Prop. Class	Owner's Name Address City State Property Location	Billing Code Zip Code	Land Improvements Exemption Net Total	# M	Compl. Mo. Day	Prorated Assessment	Total Real Property Tax	Special Tax	Net Amount of Tax
198 12.08 QFARM	ROLLBACK	3B	BAER, TYLER J & TAYLOR, KATHERINE E 628 LINCOLN RD PILESGROVE, NJ 453 HURFFVILLE GRENLOCH	08098	93567 0 93567	12		93567	342923		342923
198 12.09 QFARM	ROLLBACK	3B	BAER, TYLER J & TAYLOR, KATHERINE E 628 LINCOLN RD PILESGROVE, NJ 451 HURFFVILLEGRENLOCH	08098	29678 0 29678	12		29678	108770		108770

Block No. Lot No. Qualification Account No.	Land Dimensions Building Description Additional Lots Acreage	Prop. Class	Owner's Name Address City State Property Location	Billing Code Zip Code	Land Improvements Exemption Net Total	# M	Compl. Mo. Day	Prorated Assessment	Total Real Property Tax	Special Tax	Net Amount of Tax
17.08 22	ING POOL	2	GREENE, BRIAN J & JULIA A 10 BRIDLE LN SEWELL, NJ 10 BRIDLE LN	00000 08080	0 21500 21500	02	10 01	3583	12598	F01 656	13254
17.09 37	FRONT PORCH	2	HARNER, CHELSEA & MICHAEL 68 SADDLEBROOK DR SEWELL, NJ 68 SADDLEBROOK DR	08080	0 900 900	02	10 01	150	527	F01 27	554
17.11 28	KITCHEN RENO	2	ALVAREZ, COURTNEY & STEFANIE 31 TRAPPER RD SEWELL, NJ 31 TRAPPER RD	08080	0 9200 9200	02	10 01	1533	5390	F01 281	5671
17.11 57.06	DECK	2	MERCHANT, JULIA & SHAW, THOMAS A JR 263 EGG HARBOR RD SEWELL, NJ 263 EGG HARBOR RD	08080	0 2700 2700	01	11 01	225	791	F01 41	832
17.12 49	DECK	2	BERRIAN, STEVEN & LEE, JANELLE 34 LONG BOW DR SEWELL, NJ 34 LONG BOW DR	08080	0 600 600	02	10 01	100	352	F01 18	370
19.20 12	POOL HOUSE	2	IRVIN, JONATHAN & MCCORMACK, NICOLE 123 PINNACLE PL SEWELL, NJ 33 ALDRIDGE WAY	08080	0 20700 20700	02	10 01	3450	12130	F01 631	12761
54.22 43	SHED	2	RIFE, HERBERT J & SHARON A 1 MCCANN BLVD SEWELL, NJ 1 MCCANN BLVD	08080	0 1400 1400	01	11 01	117	411	F01 21	432
80.01 41	FRONT PORCH	2	GORSKI, ROBERT F JR & KELLIE A 1 CHARLES LN SEWELL, NJ 1 CHARLES LN	08080	0 1000 1000	02	10 01	167	587	F01 31	618
82.12 70	FINISHED BSMT W	2	EMANET, AYSEGUL 5 LUNAR LN SEWELL, NJ 5 LUNAR LN	08080	0 14500 14500	01	11 01	1208	4247	F01 221	4468
82.58 6	NEW BATH	2	RICACHO, ISAGANI C & ROSALINDA 8 BROOKSIDE DR SEWELL, NJ 8 BROOKSIDE DR	08080	0 7500 7500	02	10 01	1250	4395	F01 229	4624
84.09 4	FINISHED BSMT	2	BRIGANDI, NICHOLAS A & CHRISTINE 28 BELMONT BLVD SEWELL, NJ 28 BELMONT BLVD	08080	0 20400 20400	02	10 01	3400	11954	F01 622	12576
85.22 25	ADDITION	2	PATEL, HITESH & PRITI 57 HADDOCK DR SEWELL, NJ 57 HADDOCK DR	08080	0 16200 16200	01	11 01	1350	4747	F01 247	4994
109.15 3	ROOF OVER DECK	2	SCHWARTZ, MANDY & SCOTT 41 OLYMPIA LN SICKLERVILLE, NJ 41 OLYMPIA LN	08081	0 2100 2100	02	10 01	350	1231	F01 64	1295
109.16 9	KITCHEN RENO	2	YANNELLI, RICHARD R & CHRISTINA 17 SWEETBRIAR DR SICKLERVILLE, NJ 17 SWEETBRIAR DR	08081	0 7900 7900	02	10 01	1317	4631	F01 241	4872

Block No. Lot No. Qualification Account No.	Land Dimensions Building Description Additional Lots Acreage	Prop. Class	Owner's Name Address City State Property Location	Billing Code Zip Code	Land Improvements Exemption Net Total	# M	Compl. Mo. Day	Prorated Assessment	Total Real Property Tax	Special Tax	Net Amount of Tax
110.09 46	ADDITION	2	WILLIAMS, TOSHA L 106 HAMPTON CT SICKLERVILLE, NJ 106 HAMPTON CT	08081	0 43300 43300	02	10 01	7217	25375	F01 1321	26696
111.02 10	AG CONVERSION	2	FLANAGAN, YVETTE 104 BARCLAY DR TURNERSVILLE, NJ 104 BARCLAY DR	08012	0 15000 15000	02	10 01	2500	8790	F01 458	9248
111.18 32	SUNROOM/RENOVAT	2	ENGELHART, GEORGE A III & AMY J 221 SHADY LN TURNERSVILLE, NJ 221 SHADY LN	08012	0 23500 23500	02	10 01	3917	13772	F01 717	14489
116.06 25	DECL	2	SMITH, WILLIAM T 423 STANDFORD AVE TURNERSVILLE, NJ 423 STANFORD AVE	08012	0 1600 1600	02	10 01	267	939	F01 49	988
116.40 11	SHED	2	STAAB, COLETTE MICHELLE & JOHN 21 STEEPLECHASE DR TURNERSVILLE, NJ 21 STEEPLECHASE DR	08012	0 2000 2000	02	10 01	333	1171	F01 61	1232
117.11 7.01	SHED	2	BELENKO, STEVEN & PICH, MICHELE L 228 BELLS LAKE RD TURNERSVILLE, NJ 228 BELLS LAKE RD	08012	0 1700 1700	02	10 01	283	995	F01 52	1047
194.25 39	NEW BATH	2	ZACHOWSKI, JOSEPH M JR & MELISSA E 4 SCHNEIDER CT SEWELL, NJ 4 SCHNEIDER CT	08080	0 6600 6600	01	11 01	550	1934	F01 101	2035
194.28 40	SHED	2	VERSACE, LISA A 136 DORADO AVE SEWELL, NJ 136 DORADO AVE	08080	0 13400 13400	02	10 01	2233	7851	F01 409	8260
198.04 1	ING POOL	2	KERN, DONALD & SHAWN K 20 JOANN CT SEWELL, NJ 20 JOANN CT	08080	0 18400 18400	02	10 01	3067	10784	F01 561	11345
199.11 66	DECK	2	MATTIOLI, SANDRO A & KIMBERLY A 27 EQUITATION WAY SEWELL, NJ 27 EQUITATION WAY	08080	0 4700 4700	02	10 01	783	2753	F01 143	2896
199.11 113.02	ING POOL	2	KEMPTON, STEVEN 63 FOX HOLLOW LN SEWELL, NJ 63 FOX HOLLOW LN	08080	0 19300 19300	02	10 01	3217	11311	F01 589	11900
199.12 4	ING POOL	2	PIAZZA, GABRIELLE M & MATTHEW J 12 FOX HOLLOW LN SEWELL, NJ 12 FOX HOLLOW LN	08080	0 15000 15000	02	10 01	2500	8790	F01 458	9248
229 4	AG ADDITION	2	ERDENSKI, FRANCIS & ANNA MAE 106 CHATHAM RD TURNERSVILLE, NJ 106 CHATHAM RD	08012	0 2700 2700	02	10 01	450	1582	F01 82	1664
252 18	RENOVATIONS	2	SCHATZMAN, GIANA & MICHAEL 719 CONTINENTAL CT TURNERSVILLE, NJ 719 CONTINENTAL CT	08012	0 35500 35500	01	11 01	2958	10400	F01 541	10941

Block No. Lot No. Qualification Account No.	Land Dimensions Building Description Additional Lots Acreage	Prop. Class	Owner's Name Address City State Property Location	Billing Code Zip Code	Land Improvements Exemption Net Total	# M	Compl. Mo. Day	Prorated Assessment	Total Real Property Tax	Special Tax	Net Amount of Tax
7.03 35	EXEMPT TO RATAB	2	FURLAN, FRANCES & LOUIS S 7 COPELAND CT SEWELL, NJ 7 COPELAND CT	08080	43600 177600 221200	04	08 29	73733	270231	F01 14230	284461
16.02 10	ADDITION	2	NAJD, FADI & MARIA E 16 LANSBROOK CT SEWELL, NJ 16 LANSBROOK CT	08080	0 20400 20400	04	08 01	6800	24922	F01 1312	26234
17.03 5	BATH RENO	2	IAQUINTO, EDWARD & LINDA 7 PONY RUN SEWELL, NJ 7 PONY RUN	08080	0 2800 2800	12	12 01	2800	10262	F01 540	10802
17.06 1	ADDITION	2	LIBERTO, VINCENT D & AMANDA 19 LONG BOW DR SEWELL, NJ 19 LONG BOW DR	08080	0 20400 20400	07	05 01	11900	43614	F01 2297	45911
17.08 22	ING POOL	2	GREENE, BRIAN J & JULIA A 10 BRIDLE LN SEWELL, NJ 10 BRIDLE LN	00000 08080	0 21500 21500	12	12 01	21500	78798	F01 4150	82948
17.09 19	DECK EXPANSION	2	LANE, ANTHONY R 28 STAG RUN SEWELL, NJ 28 STAG RUN	08080	0 1300 1300	08	04 01	867	3178	F01 167	3345
17.09 37	FRONT PORCH	2	HARNER, CHELSEA & MICHAEL 68 SADDLEBROOK DR SEWELL, NJ 68 SADDLEBROOK DR	08080	0 900 900	12	12 01	900	3299	F01 174	3473
17.11 28	KITCHEN RENO	2	ALVAREZ, COURTNEY & STEFANIE 31 TRAPPER RD SEWELL, NJ 31 TRAPPER RD	08080	0 9200 9200	12	12 01	9200	33718	F01 1776	35494
17.11 55.02	RENOVATIONS	2	FOWLER, RANDI & STEPHEN 138 SALINA RD SEWELL, NJ 138 SALINA RD	00000 08080	0 37200 37200	12	12 01	37200	136338	F01 7180	143518
17.11 57.06	DECK	2	MERCHANT, JULIA & SHAW, THOMAS A JR 263 EGG HARBOR RD SEWELL, NJ 263 EGG HARBOR RD	08080	0 2700 2700	12	12 01	2700	9896	F01 521	10417
17.12 49	DECK	2	BERRIAN, STEVEN & LEE, JANELLE 34 LONG BOW DR SEWELL, NJ 34 LONG BOW DR	08080	0 600 600	12	12 01	600	2199	F01 116	2315
17.15 41	ROOF OVER PATIO	2	SMITH, JAMES S III & KYLIE R 43 STRATTON LANE SEWELL NJ 43 STRATTON LN	08080	0 12000 12000	04	08 01	4000	14660	F01 772	15432
19.08 8	BASEMENT FIN W/	2	SAFEGUARD HOMES LLC 67 FORT SALONGA RD NORTHPORT, NY 117 SHIRE DR	11768	0 23700 23700	03	09 01	5925	21715	F01 1144	22859
19.16 3	BATH RENO	2	GALLAGHER, ROBERT JOHN & TRACY JOYC 6 TAMWOOD LN SEWELL, NJ 6 TAMWOOD LN	08080	0 3800 3800	07	05 01	2217	8125	F01 428	8553

Block No. Lot No. Qualification Account No.	Land Dimensions Building Description Additional Lots Acreage	Prop. Class	Owner's Name Address City State Property Location	Billing Code Zip Code	Land Improvements Exemption Net Total	# M	Compl. Mo. Day	Prorated Assessment	Total Real Property Tax	Special Tax	Net Amount of Tax
19.16 7	ROOF OVER DECK	2	NDIFOR, STEPHANIE 18 TAMWOOD LN SEWELL, NJ 18 TAMWOOD LN	08080	0 10600 10600	06	06 01	5300	19425	F01 1023	20448
19.20 9	ING POOL	2	TONKINSON, LISA LEONARD 27 ALDRIDGE WAY SEWELL, NJ 27 ALDRIDGE WAY	08080	0 19500 19500	04	08 01	6500	23823	F01 1255	25078
19.20 12	POOL HOUSE	2	IRVIN, JONATHAN & MCCORMACK, NICOLE 123 PINNACLE PL SEWELL, NJ 33 ALDRIDGE WAY	08080	0 20700 20700	12	12 01	20700	75866	F01 3995	79861
19.20 15	FINISHED BASEME	2	ALLENOVITCH, JAMIE D & TODD R 45 ALDRIDGE WAY SEWELL, NJ 45 ALDRIDGE WAY	00000 08080	0 14500 14500	03	09 01	3625	13286	F01 700	13986
19.21 3	ING POOL	2	VITALE, BRIAN & HEATHER 3 CARRINGTON CT SEWELL, NJ 3 CARRINGTON CT	08080	0 35800 35800	05	07 01	14917	54671	F01 2879	57550
20 4.01	NEW BATH	2	KRESS, LAURA ANN 330 SALINA RD SEWELL, NJ 330 SALINA RD	08080	0 8100 8100	07	05 01	4725	17317	F01 912	18229
22.01 8	FINISHED BSMT	2	8 DOE CT CO 8 DOE CT SEWELL, NJ 8 DOE CT	08080	0 20400 20400	12	12 01	20400	74766	F01 3937	78703
34 3	NEW STRIP CENTE	4A	CASTIGLIONE PROPERTIES LLC 291 DELSEA DR SEWELL, NJ 291 DELSEA DR	08080	0 509500 509500	04	08 01	169833	622438	F01 32778	655216
48.01 39	DECK	2	FOOKS, DANIEL J & SULLIVAN, KELLY L 40 RICKLAND DR SEWELL, NJ 148 MERIDIAN LN	08080	0 1900 1900	07	05 01	1108	4061	F01 214	4275
52 5	NEW SFD	2	KLEIN, LAURA & STOCK, TIMOTHY 149 HURFFVILLE GRENLOCH SEWELL, NJ 149 HURFFVILLE GRENLOCH	08080	0 236500 236500	07	05 01	137958	505616	F01 26626	532242
52 5.09	NEW SFD	2	EGAN, MICHAEL & NICOLE 147 HURFFVILLE GRENLOCH SEWELL, NJ 147 HURFFVILLE GRENLOCH	08080	0 236500 236500	07	05 01	137958	505616	F01 26626	532242
52.01 7	ING POOL	2	MILLER, AMANDA CHRISTINE & SCHMIDT, 15 OLMSTED DR SEWELL, NJ 15 OLMSTED DR	08080	0 37700 37700	04	08 01	12567	46058	F01 2425	48483
52.07 14	KITCHEN RENO	2	BURNS, MICHAEL F & MARY 5 WHITE PINE CT SEWELL, NJ 5 WHITE PINE CT	08080	0 8800 8800	08	04 01	5867	21503	F01 1132	22635
52.08 7	BATH RENO	2	BURKHARDT, AMANDA & KEITH 12 ARBORWOOD COURT SEWELL, NJ 12 ARBORWOOD CT	08080	0 1400 1400	05	07 01	583	2137	F01 113	2250

Block No. Lot No. Qualification Account No.	Land Dimensions Building Description Additional Lots Acreage	Prop. Class	Owner's Name Address City State Property Location	Billing Code Zip Code	Land Improvements Exemption Net Total	# M	Compl. Mo. Day	Prorated Assessment	Total Real Property Tax	Special Tax	Net Amount of Tax
52.11 9.04	NEW SFD	2	SALERNO CONSTRUCTION CORP 49 LINDEN AVE MANTUA, NJ 214 E HOLLY AVE	00000 08051	0 290900 290900	03	09 01	72725	266537	F01 14036	280573
52.11 9.06	NEW SFD	2	CARANGELO, NICOLE 218 E HOLLY AVE SEWELL, NJ 218 E HOLLY AVE	00000 08080	0 288000 288000	09	03 01	216000	791640	F01 41688	833328
53 4.02 C0412	EXEMPT TO RATAB	2	IVERS, AMBER B & BRIAN R JR 412 PEPPER MILL CT SEWELL, NJ 412 PEPPER MILL CT	08080	40000 108000 148000	04	08 08	49333	180805	F01 9521	190326
54.01 2	ADDITION	2	HECKLER, KYLE & PINARDO, CHELSEA 4 BENTLY DR SEWELL, NJ 4 BENTLY DR	08080	0 9000 9000	04	08 01	3000	10995	F01 579	11574
54.03 12	AG CONVERSION	2	VAVRA, FRANK J & MARY H 94 MASSEY DR SEWELL, NJ 94 MASSEY DR	08080	0 8300 8300	06	06 01	4150	15210	F01 801	16011
54.08 4	INT RENO	2	LAMAESTRA, JOSEPH D & LORNA 8 COLLINS LN SEWELL, NJ 8 COLLINS LN	08080	0 4500 4500	11	01 01	4125	15118	F01 796	15914
54.14 13	KITCHEN RENO	2	NISZCZAK, ROBERT & PATRICIA ANN 3 PENN DR SEWELL, NJ 3 PENN DR	08080	0 8600 8600	07	05 01	5017	18387	F01 968	19355
54.14 14	ADDITION	2	KIRSCH, JENNIFER & JONATHAN 5 PENN DR SEWELL, NJ 5 PENN DR	08080	0 13600 13600	08	04 01	9067	33231	F01 1750	34981
54.15 19	AG CONVERSION	2	CORRIGAN, PAMELA 10 KING WILLIAM CT SEWELL, NJ 10 KING WILLIAM CT	08080	0 11900 11900	11	01 01	10908	39978	F01 2105	42083
54.17 30	PAVILLION	2	GRAHAM, WILLIAM J 11 GRANT CIR SEWELL, NJ 11 GRANT CIR	08080	0 13700 13700	04	08 01	4567	16738	F01 881	17619
54.19 6	EXEMPT TO RATAB	2	DO, TRUC LY THI & NGUYEN, TUAN P 16 MCCANN BLVD SEWELL, NJ 16 MCCANN BLVD	08080	52000 247400 299400	12	12 31	299400	1097301	F01 57784	1155085
54.22 38	ING POOL	2	DEHAAS, HEATHER & JEFFREY 11 MCCANN BLVD SEWELL, NJ 11 MCCANN BLVD	08080	0 21800 21800	04	08 01	7267	26634	F01 1403	28037
54.22 43	SHED	2	RIFE, HERBERT J & SHARON A 1 MCCANN BLVD SEWELL, NJ 1 MCCANN BLVD	08080	0 1400 1400	12	12 01	1400	5131	F01 270	5401
54.24 19	BATH CONVERSION	2	TRAFICANTE, ANIURKA & JAMES 2 QUAY CIR SEWELL, NJ 2 QUAY CIR	08080	0 1900 1900	06	06 01	950	3482	F01 183	3665



Block No. Lot No. Qualification Account No.	Land Dimensions Building Description Additional Lots Acreage	Prop. Class	Owner's Name Address City State Property Location	Billing Code Zip Code	Land Improvements Exemption Net Total	# M	Compl. Mo. Day	Prorated Assessment	Total Real Property Tax	Special Tax	Net Amount of Tax
54.24 22	KITCHEN RENO	2	DACHILLO, KELSIE & THOMAS 62 E HOLLY AVE SEWELL, NJ 62 E HOLLY AVE	08080	0 8600 8600	12	12 01	8600	31519	F01 1660	33179
66.01 9	GAS FP	2	FUSCO, CHARLIE & THOMAS 17 WINDY ACRES DR SEWELL, NJ 17 WINDY ACRES DR	00000 08080	0 3000 3000	05	07 01	1250	4581	F01 241	4822
66.02 15	ADDITION	2	WINKLES, P SCOTT & SUSAN B 408 CHAPEL HEIGHTS RD SEWELL, NJ 408 CHAPEL HEIGHTS RD	08080	0 53600 53600	09	03 01	40200	147333	F01 7759	155092
80 1.07	SCREENED PORCH	2	MAZZIOTTO, LAUREN ELIZABETH & WHEEL 470 GREENTREE ROAD SEWELL, NJ 470 GREENTREE RD	00000 08080	0 1500 1500	07	05 01	875	3207	F01 169	3376
80.01 6	FRONT PORCH	2	STOTT, DOREEN & WILLIAM 85 TWIN PONDS DR SEWELL, NJ 85 TWIN PONDS DR	08080	0 2000 2000	07	05 01	1167	4277	F01 225	4502
80.01 41	FRONT PORCH	2	GORSKI, ROBERT F JR & KELLIE A 1 CHARLES LN SEWELL, NJ 1 CHARLES LN	08080	0 1000 1000	12	12 01	1000	3665	F01 193	3858
80.03 106	NEW SFD	2	MALONEY, KATHLEEN 3 CREEK RD SEWELL, NJ 3 CREEK RD	08080	0 216700 216700	09	03 20	162525	595654	F01 31367	627021
80.03 106	DECK	2	MALONEY, KATHLEEN 3 CREEK RD SEWELL, NJ 3 CREEK RD	08080	0 1700 1700	05	07 01	708	2595	F01 137	2732
80.06 171	BATH RENO	2	LAKE, LISA LOUISE 4 CHARLES LN SEWELL, NJ 4 CHARLES LN	08080	0 4400 4400	04	08 01	1467	5377	F01 283	5660
81 5.07	RENOVATIONS	2	MCCLURE, THOMAS A & TWANNA A 507 EGG HARBOR RD SEWELL, NJ 507 EGG HARBOR RD	08080	0 17500 17500	08	04 01	11667	42760	F01 2252	45012
82.10 56	RENOVATIONS	2	SNAPPY HOME BUYER LLC PO BOX 2655 PHILADELPHIA, PA 46 FOMALHAUT AVE	19130	0 12700 12700	05	07 01	5292	19395	F01 1021	20416
82.12 70	FINISHED BSMT W	2	EMANET, AYSEGUL 5 LUNAR LN SEWELL, NJ 5 LUNAR LN	08080	0 14500 14500	12	12 01	14500	53143	F01 2799	55942
82.26 3	SHED	2	GARCIA, PATRICIA 178 ALTAIR DR SEWELL, NJ 178 ALTAIR DR	08080	0 1400 1400	08	04 01	933	3419	F01 180	3599
82.31 9	BSMT BATH	2	PASCUCCI, LAUREN ANN & RAYMOND JR 10 ECLIPSE AVE SEWELL, NJ 10 ECLIPSE AVE	08080	0 6500 6500	04	08 01	2167	7942	F01 418	8360

Block No. Lot No. Qualification Account No.	Land Dimensions Building Description Additional Lots Acreage	Prop. Class	Owner's Name Address City State Property Location	Billing Code Zip Code	Land Improvements Exemption Net Total	# M	Compl. Mo. Day	Prorated Assessment	Total Real Property Tax	Special Tax	Net Amount of Tax
82.32 11	EXEMPT TO RATAB	2	EARLEY, STEPHEN 21 ARCTURUS DR SEWELL, NJ 21 ARCTURUS DR	00000 08080	57600 155300 212900	05	07 03	88708	325115	F01 17121	342236
82.44 8	FIRE RENOVATION	2	FOSTER, DOUGLAS & CHRISTINA 47 JUPITER DR SEWELL, NJ 47 JUPITER DR	08080	0 249400 249400	11	01 01	228617	837881	F01 44123	882004
82.47 13	ADDITION	2	MUCKENFUSS, RICHARD 2 URANUS RD SEWELL, NJ 2 URANUS RD	08080	0 13500 13500	07	05 01	7875	28862	F01 1520	30382
82.52 51	BSMT RENO	2	BLANKENSHIP, DOUGLAS & CAIRNS, DANI 87 HARTFORD RD SEWELL, NJ 87 HARTFORD RD	08080	0 7000 7000	06	06 01	3500	12828	F01 676	13504
82.58 6	NEW BATH	2	RICACHO, ISAGANI C & ROSALINDA 8 BROOKSIDE DR SEWELL, NJ 8 BROOKSIDE DR	08080	0 7500 7500	12	12 01	7500	27488	F01 1448	28936
82.58 19	ING POOL	2	MURFITT, MATTHEW JOSEPH 26 BROOKSIDE DR SEWELL, NJ 26 BROOKSIDE DR	08080	0 19700 19700	09	03 01	14775	54150	F01 2852	57002
82.80 17	AG CONVERSION	2	GUNNING, SEAN & TARA MASSEY 10 MERCURY AVE SEWELL, NJ 10 MERCURY AVE	08080	0 3500 3500	08	04 01	2333	8550	F01 450	9000
82.85 3	KITCHEN RENO	2	HAGEDORN, JAMES J & JAMIE L 19 S MARS DR SEWELL, NJ 19 S MARS DR	08080	0 8300 8300	08	04 01	5533	20278	F01 1068	21346
82.88 41	ADDITION	2	ONEILL, CRYSTAL G & MICHAEL J 37 BORRELLY BLVD SEWELL, NJ 37 BORRELLY BLVD	00000 08080	0 16100 16100	06	06 01	8050	29503	F01 1554	31057
82.98 11	ING POOL	2	DICINTIO, JILLIAN M & RICHARD J JR 17 PERSIMMON DR SEWELL, NJ 17 PERSIMMON DR	08080	0 24200 24200	04	08 01	8067	29566	F01 1557	31123
82.99 19	ING POOL	2	DUXBURY, BRIAN & ELIZABETH 59 QUAIL HOLLOW DR SEWELL, NJ 59 QUAIL HOLLOW DR	00000 08080	0 35600 35600	09	03 01	26700	97856	F01 5153	103009
82.107 2	EXEMPT TO RATAB	2	GARG, POOJA & SANTANGINI, ZACHARY T 2 DANA DR SEWELL, NJ 2 DANA DR	08080	82500 326000 408500	09	03 19	306375	1122864	F01 59130	1181994
82.107 11	BSMT BATH	2	KAUR, SATINDER & SINGH, KAMALJIT 27 TARA DR SEWELL, NJ 27 TARA DR	08080	0 3300 3300	11	01 01	3025	11087	F01 584	11671
83.09 19	ING POOL	2	WATERS, MICHELLE N & STEPHEN A 8 HYDRA LN SEWELL, NJ 8 HYDRA LN	00000 08080	0 17800 17800	10	02 01	14833	54363	F01 2863	57226

Block No. Lot No. Qualification Account No.	Land Dimensions Building Description Additional Lots Acreage	Prop. Class	Owner's Name Address City State Property Location	Billing Code Zip Code	Land Improvements Exemption Net Total	# M	Compl. Mo. Day	Prorated Assessment	Total Real Property Tax	Special Tax	Net Amount of Tax
83.14 4	NEW BATH	2	MASSARO, CHARLES P JR 18 THORNFIELD CIR SEWELL, NJ 18 THORNFIELD CIR	08080	0 2800 2800	08	04 01	1867	6843	F01 360	7203
84.02 14	ADDITION	2	PASTINE, KERI & KEVIN R 5 GREEN ACRE WAY GLASSBORO, NJ 5 GREEN ACRE WAY	00000 08028	0 28400 28400	05	07 01	11833	43368	F01 2284	45652
84.05 23	ROOF OVER PATIO	2	RASPA, ROBERT SR & GLACKEN, BARBARA 45 PLUMTREE DR SEWELL, NJ 45 PLUMTREE DR	08080	0 5400 5400	10	02 01	4500	16493	F01 869	17362
84.06 5	SHED	2	RUSSEN, ERIC J & TARA 14 PLUM TREE DR SEWELL, NJ 14 PLUMTREE DR	08080	0 1600 1600	07	05 01	933	3419	F01 180	3599
84.06 13	EXPANDED DECK	2	BROWN, COURTNEY 57 PLUM TREE DRIVE SEWELL, NJ 57 PLUMTREE DR	08080	0 1400 1400	07	05 01	817	2994	F01 158	3152
84.07 11	DETACHED GARAGE	2	BEDNARCHIK, LAUREN & MICHAEL E 4 CINNAMON CT SICKLERVILLE, NJ 62 PLUMTREE DR	08081	0 15100 15100	07	05 01	8808	32281	F01 1700	33981
84.09 4	FINISHED BSMT	2	BRIGANDI, NICHOLAS A & CHRISTINE 28 BELMONT BLVD SEWELL, NJ 28 BELMONT BLVD	08080	0 20400 20400	12	12 01	20400	74766	F01 3937	78703
84.15 1.02	RENOVATIONS/BSM	2	ONORATO HOLDINGS LLC & ZOEVERLY ENT 1129 GLASSBORO RD WILLIAMSTOWN, NJ 325 PITMAN DOWNER RD	08094	0 29800 29800	03	09 01	7450	27304	F01 1438	28742
84.16 7	ING POOL	2	ALBAKOUR, OMAR & MILLS, AVERY DJ 3300 GLASSBORO CROSSKEYS SEWELL, NJ 3300 GLASSBORO CROSSKEYS	08080	0 30300 30300	05	07 01	12625	46271	F01 2437	48708
84.17 22	FINISHED BASEME	2	PETRUZZELLI, EVERLY GROVES & MICHAEL 25 LAKE SHORE DR GLASSBORO, NJ 25 LAKE SHORE DR	08028	0 30800 30800	05	07 01	12833	47033	F01 2477	49510
85.01 1	MINI-SPLIT	2	DUNN, TIMOTHY J & MARIAN 1 MANCHESTER RD SEWELL, NJ 1 MANCHESTER RD	08080	0 1500 1500	05	07 01	625	2291	F01 121	2412
85.09 18	EXPANDED PATIO 18.01	2	LODGE, KEITH H & MARY ELLEN 36 APPLETREE LN SEWELL, NJ 36 APPLETREE LN	08080	0 7800 7800	04	08 01	2600	9529	F01 502	10031
85.09 45	POLE BARN 45.01	2	METZGER, AMANDA A & JOHN III 22 MCINTOSH RD SEWELL, NJ 22 MCINTOSH RD	08080	0 8900 8900	07	05 01	5192	19029	F01 1002	20031
85.14 9	ADDITION	2	DIPIETRO, ANTHONY & JENNIFER 35 STAYMAN LN SEWELL, NJ 35 STAYMAN LN	08080	0 35200 35200	11	01 01	32267	118259	F01 6228	124487

Block No. Lot No. Qualification Account No.	Land Dimensions Building Description Additional Lots Acreage	Prop. Class	Owner's Name Address City State Property Location	Billing Code Zip Code	Land Improvements Exemption Net Total	# M	Compl. Mo. Day	Prorated Assessment	Total Real Property Tax	Special Tax	Net Amount of Tax
85.14 32	ADDITION	2	MCBRIDE, TIMOTHY & REGINA 21 APPLETREE LN SEWELL, NJ 21 APPLETREE LN	08080	0 56400 56400	05	07 01	23500	86128	F01 4536	90664
85.15 12 C0808	EXEMPT TO RATAB	2	COLLINS, DIMITRI 6 DAYTON CT SICKLERVILLE, NJ 808 BRIARWOOD CT	08081	35000 110700 145700	08	04 01	97133	355992	F01 18747	374739
85.22 25	ADDITION	2	PATEL, HITESH & PRITI 57 HADDOCK DR SEWELL, NJ 57 HADDOCK DR	08080	0 16200 16200	12	12 01	16200	59373	F01 3127	62500
85.23 34	EXEMPT TO RATAB	2	IOVINO, ALEXIS P & ORLANDI, DANTE A 60 HADDOCK DR SEWELL, NJ 60 HADDOCK DR	08080	65100 259400 324500	05	07 10	135208	495537	F01 26095	521632
85.23 38	ING POOL	2	MIGNONE, EDWARD C & SHANNON E 68 HADDOCK DR SEWELL, NJ 68 HADDOCK DR	08080	0 25400 25400	06	06 01	12700	46546	F01 2451	48997
85.25 7	ING POOL	2	BRENNAN, JOSEPH & CHARLENE ABOYME 23 TARPON CT SEWELL, NJ 23 TARPON CT	08080	0 15000 15000	04	08 01	5000	18325	F01 965	19290
85.31 24	ROOF OVER PATIO	2	MICHAELS, JANICE M 10 MAGNOLIA LN SEWELL, NJ 10 MAGNOLIA LN	08080	0 1300 1300	04	08 01	433	1587	F01 84	1671
86 1.02	SELF STORAGE	4A	SAFSTOR HURFFVILLE LLC 444 SEABREEZE BLVD #840 DAYTONA BEACH, FL 300 FRIES MILL RD	32118	0 5670000 5670000	10	02 01	4725000	17317125	F01 911925	18229050
86.14 12.02	NEW 1/2 BATH	2	DOORSAVY LLC 6 KILMER RD STE B #7034 EDISON, NJ 120 HURFFVILLE CROSSKEYS	08817	0 5000 5000	06	06 01	2500	9163	F01 483	9646
92 1	ING POOL	2	PERRY, SUSAN L 203 TUCKAHOE RD SEWELL, NJ 203 TUCKAHOE RD	08080 00000	0 24700 24700	05	07 01	10292	37720	F01 1986	39706
100 3	POLE BARN	2	PICERNO, RANDY 603 TUCKAHOE RD SEWELL, NJ 603 TUCKAHOE RD	08080 00000	0 7200 7200	09	03 01	5400	19791	F01 1042	20833
103 3	NEW SFD	2	VIDAL, CARLOS & TERESA 209 WOODLAWN AVE SEWELL, NJ 209 WOODLAWN AVE	08080	0 181700 181700	06	06 01	90850	332965	F01 17534	350499
109.03 7	ING POOL	2	PAZ, CESAR & SANROMAN, JANIKA 36 LONGWOOD DR SICKLERVILLE, NJ 36 LONGWOOD DR	08081 00000	0 16300 16300	03	09 01	4075	14935	F01 786	15721
109.06 13	BATH CONVERSION	2	SMITH, WILLIE A & LEONTINE 7 FAIRMOUNT DR SICKLERVILLE, NJ 7 FAIRMOUNT DR	08081	0 3300 3300	07	05 01	1925	7055	F01 372	7427

Block No. Lot No. Qualification Account No.	Land Dimensions Building Description Additional Lots Acreage	Prop. Class	Owner's Name Address City State Property Location	Billing Code Zip Code	Land Improvements Exemption Net Total	# M	Compl. Mo. Day	Prorated Assessment	Total Real Property Tax	Special Tax	Net Amount of Tax
109.13 9	EXPANDED PATIO	2	CONBOY, BRIAN L & CARRIE 82 OLYMPIA LN SICKLERVILLE, NJ 82 OLYMPIA LN	08081	0 1800 1800	04	08 01	600	2199	F01 116	2315
109.15 3	ROOF OVER DECK	2	SCHWARTZ, MANDY & SCOTT 41 OLYMPIA LN SICKLERVILLE, NJ 41 OLYMPIA LN	08081	0 2100 2100	12	12 01	2100	7697	F01 405	8102
109.16 9	KITCHEN RENO	2	YANNELLI, RICHARD R & CHRISTINA 17 SWEETBRIAR DR SICKLERVILLE, NJ 17 SWEETBRIAR DR	08081	0 7900 7900	12	12 01	7900	28954	F01 1525	30479
109.18 3.16	GARAGE	2	JENNINGS, HAROLD & MARIE 159 STAGE COACH RD SICKLERVILLE, NJ 159 STAGE COACH RD	08081	0 9800 9800	04	08 01	3267	11974	F01 631	12605
109.22 3.06	SHED	2	VIGUERS, RYAN 333 JOHNSON RD SICKLERVILLE, NJ 333 JOHNSON RD	08081	0 1600 1600	07	05 01	933	3419	F01 180	3599
110 2.07	RENOVATIONS	2	HIGGINSON, SAMUEL 611 6TH AVE CROYDON, PA 29 JONES LN	19028	0 13300 13300	04	08 01	4433	16247	F01 856	17103
110 2.17	AG CONVERSION/A	2	NEVINS, CHERYL 47 JONES LN SICKLERVILLE, NJ 47 JONES LN	08081	0 27300 27300	07	05 01	15925	58365	F01 3074	61439
110.05 15	ADDITION	2	FLIGELMAN, CLARA & MOISES M & SUMME 1029 HANCOCK DR TURNERSVILLE, NJ 1029 HANCOCK DR	08012	0 53300 53300	07	05 01	31092	113952	F01 6001	119953
110.07 22	DECK	2	RICKS, YAREEM & IVA 111 REDWOOD ST SICKLERVILLE, NJ 111 REDWOOD ST	08081	0 3500 3500	07	05 01	2042	7484	F01 394	7878
110.09 17	ING POOL	2	SCHULZ, WALTER JR 2435 S GARNET ST PHILADELPHIA, PA 833 RICHMOND DR	19145	0 30300 30300	03	09 01	7575	27762	F01 1462	29224
110.09 44	ING POOL	2	STOEVEY, MICHAEL J & WENDY 110 HAMPTON CT SICKLERVILLE, NJ 110 HAMPTON CT	08081	0 14900 14900	05	07 01	6208	22752	F01 1198	23950
110.09 46	ADDITION	2	WILLIAMS, TOSHA L 106 HAMPTON CT SICKLERVILLE, NJ 106 HAMPTON CT	08081	0 43300 43300	12	12 01	43300	158695	F01 8357	167052
111.01 8	KITCHEN RENO	2	MIHALIC, MICHELLE & THOMAS 16 BARCLAY DR TURNERSVILLE, NJ 16 BARCLAY DR	08012	0 9200 9200	11	01 01	8433	30907	F01 1628	32535
111.02 10	AG CONVERSION	2	FLANAGAN, YVETTE 104 BARCLAY DR TURNERSVILLE, NJ 104 BARCLAY DR	08012	0 15000 15000	12	12 01	15000	54975	F01 2895	57870

Block No. Lot No. Qualification Account No.	Land Dimensions Building Description Additional Lots Acreage	Prop. Class	Owner's Name Address City State Property Location	Billing Code Zip Code	Land Improvements Exemption Net Total	# M	Compl. Mo. Day	Prorated Assessment	Total Real Property Tax	Special Tax	Net Amount of Tax
111.04 21	ADDITION	2	THORNTON, GARY 410 MERION RD TURNERSVILLE, NJ 410 MERION RD	08012	0 28800 28800	07	05 01	16800	61572	F01 3242	64814
111.09 7.01	RAISING CANES	4A	NNN REIT, LP 450 S ORANGE AVE STE 900 ORLANDO, FL 5241 RTE 42	32801	0 939100 939100	09	03 01	704325	2581351	F01 135935	2717286
111.18 32	SUNROOM/RENOVAT	2	ENGELHART, GEORGE A III & AMY J 221 SHADY LN TURNERSVILLE, NJ 221 SHADY LN	08012	0 23500 23500	12	12 01	23500	86128	F01 4536	90664
111.21 6	ING POOL	2	NICOSIA, JOSEPH & LISA 614 CABOT CT WOODBURY, NJ 211 GANTTOWN RD	08096	0 18300 18300	07	05 01	10675	39124	F01 2060	41184
116.06 12	RENOVATIONS	2	KOGER, TAYLOR SIMONE & TIMOTHY JR 105 GEORGETOWN RD TURNERSVILLE, NJ 105 GEORGETOWN RD	08012	0 17900 17900	08	04 01	11933	43734	F01 2303	46037
116.06 25	DECL	2	SMITH, WILLIAM T 423 STANDFORD AVE TURNERSVILLE, NJ 423 STANFORD AVE	08012	0 1600 1600	12	12 01	1600	5864	F01 309	6173
116.10 13	RENOVATIONS	2	CAIN, RICKI 18 RIVER BIRCH RD TURNERSVILLE, NJ 18 RIVER BIRCH RD	08012	0 51100 51100	11	01 01	46842	171676	F01 9041	180717
116.11 11	RENOVATIONS	2	MARTINEZ, JOSE IVAN RAMIREZ & TECUA 16 WHITE BIRCH RD TURNERSVILLE, NJ 16 WHITE BIRCH RD	08012	0 2400 2400	03	09 01	600	2199	F01 116	2315
116.13 12	ADDITION W/BATH	2	CERCHIARO, CHRISTOPHER & JENNIFER 28 INDIAN BIRCH RD TURNERSVILLE, NJ 28 INDIAN BIRCH RD	08012	0 16300 16300	09	03 01	12225	44805	F01 2359	47164
116.25 2	BATH RENO	2	KENNY, BRYAN & STEPHANIE 44 BRIDGE DR BLACKWOOD, NJ 44 BRIDGE DR	08012	0 4300 4300	08	04 01	2867	10508	F01 553	11061
116.40 11	SHED	2	STAAB, COLETTE MICHELLE & JOHN 21 STEEPLECHASE DR TURNERSVILLE, NJ 21 STEEPLECHASE DR	08012	0 2000 2000	12	12 01	2000	7330	F01 386	7716
117 11.01	FIRE RENOVATION	2	TOWNSHIP INVESTMENT GROUP LLC 12 MACKENZIE CT SEWELL, NJ 370 GANTTOWN RD	08080	0 293400 293400	08	04 01	195600	716874	F01 37751	754625
117 12.09	PARTIAL CONSTRU	2	KUMAS, RAHIME 9 HERITAGE VALLEY RD SEWELL, NJ 6 KUMASH LN	08080	0 143800 143800	08	04 01	95867	351353	F01 18502	369855
117.11 7.01	SHED	2	BELENKO, STEVEN & PICH, MICHELE L 228 BELLS LAKE RD TURNERSVILLE, NJ 228 BELLS LAKE RD	08012	0 1700 1700	12	12 01	1700	6231	F01 328	6559

Block No. Lot No. Qualification Account No.	Land Dimensions Building Description Additional Lots Acreage	Prop. Class	Owner's Name Address City State Property Location	Billing Code Zip Code	Land Improvements Exemption Net Total	# M	Compl. Mo. Day	Prorated Assessment	Total Real Property Tax	Special Tax	Net Amount of Tax
158 1	APARTMENT CONVE	2	ANGELINA 1 LLC 13 ORCHARDVIEW DR SEWELL, NJ 104 GANTTOWN RD	08080	0 146000 146000	10	02 01	121667	445910	F01 23482	469392
168 4	ADDITION	2	AIELLO, ANTONIO 222 SPRUCE ST TURNERSVILLE, NJ 222 SPRUCE ST	08012	0 18200 18200	09	03 01	13650	50027	F01 2634	52661
175 3	ADDITION	2	304 LOCUST ST CO 304 LOCUST ST TURNERSVILLE, NJ 304 LOCUST ST	08012 00000	0 14600 14600	11	01 01	13383	49049	F01 2583	51632
180 21	KITCHEN RENO 19,20	2	DILKS, DARLENE 217 PINE ST TURNERSVILLE, NJ 217 PINE ST	08012	0 11300 11300	08	04 01	7533	27608	F01 1454	29062
192.14 11	ROOF OVER DECK	2	FOGLIO, LINDSAY 7 OLD YORK RD TURNERSVILLE, NJ 7 OLD YORK RD	08012 00000	0 2000 2000	04	08 01	667	2445	F01 129	2574
193 2	ROOF OVER PATIO	2	ROTA, DOMINIC J & MARIE 557 HURFFVILLE CROSSKEYS SEWELL, NJ 557 HURFFVILLE CROSSKEYS	08080	0 4200 4200	07	05 01	2450	8979	F01 473	9452
193 7.04	RENOVATIONS	2	LATTANZI, ANTHONY GINO 415 GANTTOWN RD SEWELL, NJ 415 GANTTOWN RD	08080	0 11400 11400	11	01 01	10450	38299	F01 2017	40316
193 7.04	POLE BARN	2	LATTANZI, ANTHONY GINO 415 GANTTOWN RD SEWELL, NJ 415 GANTTOWN RD	08080	0 5600 5600	11	01 30	5133	18812	F01 991	19803
194.02 5	DECK	2	BITTNER, DANIEL J JR & DONNA M 10 EDEN RD TURNERSVILLE, NJ 10 EDEN RD	08012	0 1800 1800	12	12 01	1800	6597	F01 347	6944
194.10 5.05	DECK EXPANSION	2	PEREZ, CARLOS F & ERICA M 11 TALON CT SEWELL, NJ 11 TALON CT	08080 00000	0 3600 3600	05	07 01	1500	5498	F01 290	5788
194.12 7.08	BATH CONVERSION	2	JDC 98 ENTERPRISES LLC 1184 HERON SOUND DR APOPKA, FL 11 LAMSON LN	32703	0 5600 5600	07	05 01	3267	11974	F01 631	12605
194.12 12.02	EXEMPT TO RATAB	2	BARBIERI, MARIA B 114 HURFFVILLE RD TURNERSVILLE, NJ 114 HURFFVILLE RD	08012	48400 206500 254900	05	07 31	106208	389252	F01 20498	409750
194.25 39	NEW BATH	2	ZACHOWSKI, JOSEPH M JR & MELISSA E 4 SCHNEIDER CT SEWELL, NJ 4 SCHNEIDER CT	08080	0 6600 6600	12	12 01	6600	24189	F01 1274	25463
194.28 32	ADDITIONS	2	DELLAPIA, ANTHONY 17 BERYL CT SEWELL, NJ 17 BERYL CT	08080	0 43200 43200	08	04 01	28800	105552	F01 5558	111110



Block No. Lot No. Qualification Account No.	Land Dimensions Building Description Additional Lots Acreage	Prop. Class	Owner's Name Address City State Property Location	Billing Code Zip Code	Land Improvements Exemption Net Total	# M	Compl. Mo. Day	Prorated Assessment	Total Real Property Tax	Special Tax	Net Amount of Tax
194.28 40	SHED	2	VERSACE, LISA A 136 DORADO AVE SEWELL, NJ 136 DORADO AVE	08080	0 13400 13400	12	12 01	13400	49111	F01 2586	51697
195.01 24	FINISHED BSMT	2	BEARD, NANCY M & WILLIAM H 30 BRYANT RD TURNERSVILLE, NJ 30 BRYANT RD	08012	0 14100 14100	04	08 01	4700	17226	F01 907	18133
195.03 9	ADDITION	2	MERCURIO, DELIA 217 FORREST DR TURNERSVILLE, NJ 217 FORREST DR	08012	0 39400 39400	12	12 01	39400	144401	F01 7604	152005
195.03 35	ROOF OVER PATIO	2	PEKULA, DANIEL 26 BRAE CT TURNERSVILLE, NJ 26 BRAE CT	08012 00000	0 9100 9100	08	04 01	6067	22236	F01 1171	23407
195.06 15	BATH CONVERSION	2	FOX, DANIEL P & MARY A 23 AVON CT TURNERSVILLE, NJ 23 AVON CT	08012	0 5100 5100	04	08 01	1700	6231	F01 328	6559
195.12 4.01	FINISHED BSMT	2	COSTELLO, DAVID & GIBBS, REANNA 271 WILSON RD TURNERSVILLE, NJ 271 WILSON RD	08012	0 16200 16200	04	08 01	5400	19791	F01 1042	20833
195.13 9.08	METAL GARAGE	2	DO, HUONG & MORRISEY, DOUGLAS J 412 KINGSTON DR CHERRY HILL, NJ 568 CAMBRIDGE RD	08034	0 5600 5600	07	05 01	3267	11974	F01 631	12605
198 15.09	ROOF OVER PATIO	2	MEEHAN, DANIEL JR & MOLLY REILLY 13 PINE RIDGE CT SEWELL, NJ 13 PINE RIDGE CT	08080	0 10800 10800	06	06 01	5400	19791	F01 1042	20833
198.04 1	ING POOL	2	KERN, DONALD & SHAWN K 20 JOANN CT SEWELL, NJ 20 JOANN CT	08080	0 18400 18400	12	12 01	18400	67436	F01 3551	70987
198.11 2	AG CONVERSION	2	PLAYO, ROBERT M 4 GREENLEIGH CIR SEWELL, NJ 4 GREENLEIGH CIR	08080	0 19900 19900	11	01 01	18242	66857	F01 3521	70378
198.12 11	PORCH CONVERSIO	2	HARTNETT, JEFFREY R & HOSIER, BETHA 39 GREENLEIGH DR SEWELL, NJ 39 GREENLEIGH DR	08080	0 16400 16400	05	07 01	6833	25043	F01 1319	26362
198.15 1	DV FIREPLACE	2	ZAK, EUGENE J & SHARON B 2 OXFORD DR SEWELL, NJ 2 OXFORD DR	08080	0 3000 3000	08	04 01	2000	7330	F01 386	7716
198.15 9	IN POOL	2	HOLZEMAN, RICHARD 9 ALEXANDRIA DR SEWELL, NJ 9 ALEXANDRIA DR	08080 00000	0 21800 21800	03	09 01	5450	19974	F01 1052	21026
198.23 13	ROOF OVER PATIO	2	MCEVOY, JOSEPH & MEGHAN E 5 SKELLY LN SEWELL, NJ 5 SKELLY LN	08080	0 7300 7300	06	06 01	3650	13377	F01 704	14081



Block No. Lot No. Qualification Account No.	Land Dimensions Building Description Additional Lots Acreage	Prop. Class	Owner's Name Address City State Property Location	Billing Code Zip Code	Land Improvements Exemption Net Total	# M	Compl. Mo. Day	Prorated Assessment	Total Real Property Tax	Special Tax	Net Amount of Tax
199.02 7	BSMT BATH	2	TORRES, DANIEL 32 BERKSHIRE DR SEWELL, NJ 32 BERKSHIRE DR	08080	0 7900 7900	04	08 01	2633	9650	F01 508	10158
199.03 63	POOL DECK	2	ALVES, CHRISTOPHER & CRYSTAL 12 PENNINGTON WAY SEWELL, NJ 12 PENNINGTON WAY	08080	0 1300 1300	08	04 01	867	3178	F01 167	3345
199.03 71	ING POOL	2	ESCARFULLER, JEANETTE & JONATAN 21 WINFIELD CIR SEWELL, NJ 21 WINFIELD CIR	00000 08080	0 19300 19300	08	04 01	12867	47158	F01 2483	49641
199.03 94	EXEMPT TO RATAB	2	AVERSA, AMY & ANTHONY 16 COTSWOLD WAY SEWELL, NJ 16 COTSWOLD WAY	08080	33300 159700 193000	06	06 17	96500	353673	F01 18625	372298
199.03 110	DETACHED GARAGE	2	CLARK, JAMES H JR & KARLY A 308 WOODBURY TRNRSVL RD SEWELL, NJ 308 WOODBURY TRNRSVL RD	08080	0 13900 13900	09	03 01	10425	38208	F01 2012	40220
199.05 22	ING POOL	2	CONNELL, JAMES T 11 TRAFALGER CT SEWELL, NJ 11 TRAFALGER CT	00000 08080	0 20700 20700	03	09 01	5175	18966	F01 999	19965
199.07 29	DECK & SHED	2	FLEMING, JOSEPH R & FLORENCE E 11 THATCHER CT SEWELL, NJ 11 THATCHER CT	08080	0 5500 5500	09	03 01	4125	15118	F01 796	15914
199.10 31	DV FIREPLACE	2	ZILLER, FRANK & KATHLEEN 3 AINTREE WALK SEWELL, NJ 3 AINTREE WALK	08080	0 3200 3200	08	04 01	2133	7817	F01 412	8229
199.11 45	DECK EXPANSION	2	GORDON, CHRISTOPHER S & KRISTINE 22 MEADOWVIEW DR SEWELL, NJ 22 MEADOWVIEW DR	08080	0 6200 6200	04	08 01	2067	7576	F01 399	7975
199.11 66	DECK	2	MATTIOLI, SANDRO A & KIMBERLY A 27 EQUITATION WAY SEWELL, NJ 27 EQUITATION WAY	08080	0 4700 4700	12	12 01	4700	17226	F01 907	18133
199.11 113.02	ING POOL	2	KEMPTON, STEVEN 63 FOX HOLLOW LN SEWELL, NJ 63 FOX HOLLOW LN	08080	0 19300 19300	12	12 01	19300	70735	F01 3725	74460
199.12 4	ING POOL	2	PIAZZA, GABRIELLE M & MATTHEW J 12 FOX HOLLOW LN SEWELL, NJ 12 FOX HOLLOW LN	08080	0 15000 15000	12	12 01	15000	54975	F01 2895	57870
199.15 10	SHED	2	CASTILLO, ALEXANDER & LESLIE 10 MACKENZIE CT SEWELL, NJ 10 MACKENZIE CT	08080	0 2700 2700	08	04 01	1800	6597	F01 347	6944
202 6.01	PORCH ROOF	2	SCHULTZ, SHARON P & WILLIAM III 215-217 LAKE AVE GRENLOCH, NJ 215-217 LAKE AVE	08032	0 1600 1600	05	07 01	667	2445	F01 129	2574

Block No. Lot No. Qualification Account No.	Land Dimensions Building Description Additional Lots Acreage	Prop. Class	Owner's Name Address City State Property Location	Billing Code Zip Code	Land Improvements Exemption Net Total	# M	Compl. Mo. Day	Prorated Assessment	Total Real Property Tax	Special Tax	Net Amount of Tax
202 7	ADDITIONS	2	STRAUBMULLER, MICHAEL 219 LAKE AVE GRENLOCH, NJ 219 LAKE AVE	08032	0 71900 71900	08	04 01	47933	175674	F01 9251	184925
203 14	ING POOL	2	TABOR, DANIEL I & WATSON, CHRISTINA 201 CENTRAL AVE GRENLOCH, NJ 201 CENTRAL AVE	08032	0 21800 21800	07	05 01	12717	46608	F01 2454	49062
205 3	DORMER ADDITION	2	ELLENDT, TOM D 107 LAKE AVE GRENLOCH, NJ 107 LAKE AVE	08032	0 10600 10600	12	12 01	10600	38849	F01 2046	40895
205 12	SUNROOM	2	CAPUTO, NICHOLAS & VICARIO, ALEXIS 102 CENTRAL AVE GRENLOCH, NJ 102 CENTRAL AVE	08032	0 11500 11500	07	05 01	6708	24585	F01 1295	25880
209 9	MINI-SPLIT	2	MY NEXT HOME LLC 110 APPALOOSA WAY SEWELL, NJ 102 MILBURN AVE	08080	0 3100 3100	07	05 01	1808	6626	F01 349	6975
216 34.01	POLE BARN	2	CELLA, BRIDGET & CHRISTOPHER 263 WILSON RD TURNERSVILLE, NJ 33 HURFF LN	08012	0 15500 15500	05	07 01	6458	23669	F01 1246	24915
228 5	FIRE REHAB	2	DUKES, THERESA E 110 PILGRIM CT TURNERSVILLE, NJ 110 PILGRIM CT	08012	0 206500 206500	11	01 01	189292	693755	F01 36533	730288
228 18	BATH RENO	2	DAVIDSON, JOSEPH S & MARISA L 806 YORKTOWN RD TURNERSVILLE, NJ 806 YORKTOWN RD	08012	0 7500 7500	08	04 01	5000	18325	F01 965	19290
229 4	AG ADDITION	2	ERDENSKI, FRANCIS & ANNA MAE 106 CHATHAM RD TURNERSVILLE, NJ 106 CHATHAM RD	08012	0 2700 2700	12	12 01	2700	9896	F01 521	10417
230 3	ADDITION	2	MORRISON, MITCHELL 206 CHATHAM RD TURNERSVILLE, NJ 206 CHATHAM RD	08012	0 72700 72700	08	04 01	48467	177632	F01 9354	186986
231 7	KITCHEN RENO	2	CAPANNA, JAYME & SWEENEY, KYLE 814 JAMESTOWN RD TURNERSVILLE, NJ 814 JAMESTOWN RD	08012	0 19200 19200	08	04 01	12800	46912	F01 2470	49382
237 17	DECK	2	NEUBER, LUCIA 415 ACADEMY LN TURNERSVILLE, NJ 415 ACADEMY LN	08012	0 1100 1100	07	05 01	642	2353	F01 124	2477
238 10	ADDITION	2	MURPHY, JOSEPH E & LISA A 908 FORBES ST TURNERSVILLE, NJ 908 FORBES ST	08012	0 29100 29100	07	05 01	16975	62213	F01 3276	65489
241 30	RENOVATIONS	2	TIMOTHY TONCZYCZYN LLC 55 WATERFORD RD HAMMONTON, NJ 503 JEFFERSON DR	08037	0 38600 38600	04	08 01	12867	47158	F01 2483	49641

Block No. Lot No. Qualification Account No.	Land Dimensions Building Description Additional Lots Acreage	Prop. Class	Owner's Name Address City State Property Location	Billing Code Zip Code	Land Improvements Exemption Net Total	# M	Compl. Mo. Day	Prorated Assessment	Total Real Property Tax	Special Tax	Net Amount of Tax
242 9	KITCHEN RENO	2	GIBSON, STEPHANIE & GOULD, CORY 917 ACADIA DR TURNERSVILLE, NJ 917 ACADIA DR	08012	0 15300 15300	04	08 01	5100	18692	F01 984	19676
242 18	DIRECT VENT FP	2	DENNIS, HERMAN M & SYLVIA R 922 PLYMOUTH PL TURNERSVILLE, NJ 922 PLYMOUTH PL	08012	0 2900 2900	05	07 01	1208	4427	F01 233	4660
242 23	METAL GARAGE	2	912 PLYMOUTH PL CO 1206 TANGLEWOOD DR SICKLERVILLE, NJ 912 PLYMOUTH PL	08081	0 2400 2400	07	05 01	1400	5131	F01 270	5401
243 12	ROOF OVER PATIO	2	SHANKS, DANIEL & WANIELISTA, CHELSE 606 JEFFERSON DR TURNERSVILLE, NJ 606 JEFFERSON DR	08012	0 4000 4000	06	06 01	2000	7330	F01 386	7716
252 18	RENOVATIONS	2	SCHATZMAN, GIANA & MICHAEL 719 CONTINENTAL CT TURNERSVILLE, NJ 719 CONTINENTAL CT	08012	0 35500 35500	12	12 01	35500	130108	F01 6852	136960
255 28	FIN BSMT/KIT RE	2	YOUSSEF, SAFA 713 MOHAWK ST TURNERSVILLE, NJ 713 MOHAWK ST	08012	0 29800 29800	05	07 01	12417	45508	F01 2396	47904
256 22	BSMT FIN/NEW BA	2	DEWALD, DEVAN & JOSEPH 619 WHITMAN DR TURNERSVILLE, NJ 619 WHITMAN DR	08012	0 28400 28400	08	04 01	18933	69389	F01 3654	73043

[illegible]

764000

442908

1557265

81053

1638318

## TAXING DISTRICT NO. 18 WASHINGTON TWP

## COUNTY NO. 08 GLOUCESTER

NAME OF OWNER ADDITIONAL OWNERS	LIST TYPE	LIST YEAR	PAGE NO.	BLOCK NO.	LOT NO.	LOT QUALIFIC.	ACCT. NO.	-----PROPERTY----- CLASS LOCATION
AIELLO, ANTONIO	ADDED	2025	10	168	4			2 222 SPRUCE ST
ALBAKOUR, OMAR & MILLS, AVERY DJ	ADDED	2025	06	84.16	7			2 3300 GLASSBORO CROSSKEYS
ALLENVOITCH, JAMIE D & TODD R	ADDED	2025	02	19.20	15			2 45 ALDRIDGE WAY
ALVAREZ, COURTNEY & STEFANIE	ADDED	2024	01	17.11	28			2 31 TRAPPER RD
ALVAREZ, COURTNEY & STEFANIE	ADDED	2025	01	17.11	28			2 31 TRAPPER RD
ALVES, CHRISTOPHER & CRYSTAL	ADDED	2025	12	199.03	63			2 12 PENNINGTON WAY
ANGELINA 1 LLC	ADDED	2025	10	158	1			2 104 GANTTOWN RD
AVERSA, AMY & ANTHONY	ADDED	2025	12	199.03	94			2 16 COTSWOLD WAY
BAER, TYLER J & TAYLOR, KATHERINE E	ROLLBK	2023	01	198	12.08	QFARM		3B 453 HURFFVILLE GRENLOCH
BAER, TYLER J & TAYLOR, KATHERINE E	ROLLBK	2023	01	198	12.09	QFARM		3B 451 HURFFVILLEGRENLOCH
BAER, TYLER J & TAYLOR, KATHERINE E	ROLLBK	2024	01	198	12.08	QFARM		3B 453 HURFFVILLE GRENLOCH
BAER, TYLER J & TAYLOR, KATHERINE E	ROLLBK	2024	01	198	12.09	QFARM		3B 451 HURFFVILLEGRENLOCH
BAER, TYLER J & TAYLOR, KATHERINE E	ROLLBK	2025	01	198	12.08	QFARM		3B 453 HURFFVILLE GRENLOCH
BAER, TYLER J & TAYLOR, KATHERINE E	ROLLBK	2025	01	198	12.09	QFARM		3B 451 HURFFVILLEGRENLOCH
BARBIERI, MARIA B	ADDED	2025	10	194.12	12.02			2 114 HURFFVILLE RD
BEARD, NANCY M & WILLIAM H	ADDED	2025	11	195.01	24			2 30 BRYANT RD
BEDNARCHIK, LAUREN & MICHAEL E	ADDED	2025	06	84.07	11			2 62 PLUMTREE DR
BELENKO, STEVEN & PICH, MICHELE L	ADDED	2024	02	117.11	7.01			2 228 BELLS LAKE RD
BELENKO, STEVEN & PICH, MICHELE L	ADDED	2025	09	117.11	7.01			2 228 BELLS LAKE RD
BERRIAN, STEVEN & LEE, JANELLE	ADDED	2024	01	17.12	49			2 34 LONG BOW DR
BERRIAN, STEVEN & LEE, JANELLE	ADDED	2025	01	17.12	49			2 34 LONG BOW DR
BITTNER, DANIEL J JR & DONNA M	ADDED	2025	10	194.02	5			2 10 EDEN RD
BLANKENSHIP, DOUGLAS & CAIRNS, DANI	ADDED	2025	05	82.52	51			2 87 HARTFORD RD
BRENNAN, JOSEPH & CHARLENE ABOYME	ADDED	2025	07	85.25	7			2 23 TARPON CT
BRIGANDI, NICHOLAS A & CHRISTINE	ADDED	2024	01	84.09	4			2 28 BELMONT BLVD
BRIGANDI, NICHOLAS A & CHRISTINE	ADDED	2025	06	84.09	4			2 28 BELMONT BLVD
BROWN, COURTNEY	ADDED	2025	06	84.06	13			2 57 PLUMTREE DR
BURKHARDT, AMANDA & KEITH	ADDED	2025	02	52.08	7			2 12 ARBORWOOD CT
BURNS, MICHAEL F & MARY	ADDED	2025	02	52.07	14			2 5 WHITE PINE CT
CAIN, RICKI	ADDED	2025	09	116.10	13			2 18 RIVER BIRCH RD
CAPANNA, JAYME & SWEENEY, KYLE	ADDED	2025	13	231	7			2 814 JAMESTOWN RD
CAPUTO, NICHOLAS & VICARIO, ALEXIS	ADDED	2025	13	205	12			2 102 CENTRAL AVE
CARANGELO, NICOLE	ADDED	2025	03	52.11	9.06			2 218 E HOLLY AVE
CASTIGLIONE PROPERTIES LLC	ADDED	2025	02	34	3			4A 291 DELSEA DR
CASTILLO, ALEXANDER & LESLIE	ADDED	2025	12	199.15	10			2 10 MACKENZIE CT
CELLA, BRIDGET & CHRISTOPHER	ADDED	2025	13	216	34.01			2 33 HURFF LN
CERCHIARO, CHRISTOPHER & JENNIFER	ADDED	2025	09	116.13	12			2 28 INDIAN BIRCH RD
CLARK, JAMES H JR & KARLY A	ADDED	2025	12	199.03	110			2 308 WOODBURY TRNRSVL RD
COLLINS, DIMITRI	ADDED	2025	07	85.15	12	C0808		2 808 BRIARWOOD CT
CONBOY, BRIAN L & CARRIE	ADDED	2025	08	109.13	9			2 82 OLYMPIA LN
CORRIGAN, PAMELA	ADDED	2025	03	54.15	19			2 10 KING WILLIAM CT
COSTELLO, DAVID & GIBBS, REANNA	ADDED	2025	11	195.12	4.01			2 271 WILSON RD
DACHILLO, KELSIE & THOMAS	ADDED	2025	04	54.24	22			2 62 E HOLLY AVE
DAVIDSON, JOSEPH S & MARISA L	ADDED	2025	13	228	18			2 806 YORKTOWN RD
DEHAAS, HEATHER & JEFFREY	ADDED	2025	03	54.22	38			2 11 MCCANN BLVD
DELLAFIA, ANTHONY	ADDED	2025	10	194.28	32			2 17 BERYL CT
DENNIS, HERMAN M & SYLVIA R	ADDED	2025	14	242	18			2 922 PLYMOUTH PL
DEWALD, DEVAN & JOSEPH	ADDED	2025	14	256	22			2 619 WHITMAN DR
DICINTIO, JILLIAN M & RICHARD J JR	ADDED	2025	05	82.98	11			2 17 PERSIMMON DR
DILKS, DARLENE	ADDED	2025	10	180	21			2 217 PINE ST
DIPIETRO, ANTHONY & JENNIFER	ADDED	2025	06	85.14	9			2 35 STAYMAN LN
DO, HUONG & MORRISEY, DOUGLAS J	ADDED	2025	11	195.13	9.08			2 568 CAMBRIDGE RD
DO, TRUC LY THI & NGUYEN, TUAN P	ADDED	2025	03	54.19	6			2 16 MCCANN BLVD
DO, TRUC LY THI & NGUYEN, TUAN P	OMT/ADD	2024	01	54.19	6			2 16 MCCANN BLVD
DOORSAVY LLC	ADDED	2025	07	86.14	12.02			2 120 HURFFVILLE CROSSKEYS
DUKES, THERESA E	ADDED	2025	13	228	5			2 110 PILGRIM CT
DUNN, TIMOTHY J & MARIAN	ADDED	2025	06	85.01	1			2 1 MANCHESTER RD
DUXBURY, BRIAN & ELIZABETH	ADDED	2025	05	82.99	19			2 59 QUAIL HOLLOW DR
EARLEY, STEPHEN	ADDED	2025	05	82.32	11			2 21 ARCTURUS DR
EGAN, MICHAEL & NICOLE	ADDED	2025	02	52	5.09			2 147 HURFFVILLE GRENLOCH
ELLENDT, TOM D	ADDED	2025	13	205	3			2 107 LAKE AVE
EMANET, AYSEGUL	ADDED	2024	01	82.12	70			2 5 LUNAR LN
EMANET, AYSEGUL	ADDED	2025	04	82.12	70			2 5 LUNAR LN
ENGELHART, GEORGE A III & AMY J	ADDED	2024	02	111.18	32			2 221 SHADY LN
ENGELHART, GEORGE A III & AMY J	ADDED	2025	09	111.18	32			2 221 SHADY LN
ERDENSKI, FRANCIS & ANNA MAE	ADDED	2024	02	229	4			2 106 CHATHAM RD
ERDENSKI, FRANCIS & ANNA MAE	ADDED	2025	13	229	4			2 106 CHATHAM RD
ESCARFULLER, JEANETTE & JONATAN	ADDED	2025	12	199.03	71			2 21 WINFIELD CIR

## TAXING DISTRICT NO. 18 WASHINGTON TWP

## COUNTY NO. 08 GLOUCESTER

NAME OF OWNER ADDITIONAL OWNERS	LIST TYPE	LIST YEAR	PAGE NO.	BLOCK NO.	LOT NO.	LOT QUALIFIC.	ACCT. NO.	-----PROPERTY----- CLASS LOCATION
FLANAGAN, YVETTE	ADDED	2024	02	111.02	10			2 104 BARCLAY DR
FLANAGAN, YVETTE	ADDED	2025	08	111.02	10			2 104 BARCLAY DR
FLEMING, JOSEPH R & FLORENCE E	ADDED	2025	12	199.07	29			2 11 THATCHER CT
FLIGELMAN, CLARA & MOISES M & SUMME	ADDED	2025	08	110.05	15			2 1029 HANCOCK DR
FOGLIO, LINDSAY	ADDED	2025	10	192.14	11			2 7 OLD YORK RD
FOOKS, DANIEL J & SULLIVAN, KELLY L	ADDED	2025	02	48.01	39			2 148 MERIDIAN LN
FOSTER, DOUGLAS & CHRISTINA	ADDED	2025	05	82.44	8			2 47 JUPITER DR
FOWLER, RANDI & STEPHEN	ADDED	2025	01	17.11	55.02			2 138 SALINA RD
FOX, DANIEL P & MARY A	ADDED	2025	11	195.06	15			2 23 AVON CT
FURLAN, FRANCES & LOUIS S	ADDED	2025	01	7.03	35			2 7 COPELAND CT
FUSCO, CHARLIE & THOMAS	ADDED	2025	04	66.01	9			2 17 WINDY ACRES DR
GALLAGHER, ROBERT JOHN & TRACY JOYC	ADDED	2025	01	19.16	3			2 6 TAMWOOD LN
GARCIA, PATRICIA	ADDED	2025	04	82.26	3			2 178 ALTAIR DR
GARG, POOJA & SANTANGINI, ZACHARY T	ADDED	2025	05	82.107	2			2 2 DANA DR
GIBSON, STEPHANIE & GOULD, CORY	ADDED	2025	14	242	9			2 917 ACADIA DR
GORDON, CHRISTOPHER S & KRISTINE	ADDED	2025	12	199.11	45			2 22 MEADOWVIEW DR
GORSKI, ROBERT F JR & KELLIE A	ADDED	2024	01	80.01	41			2 1 CHARLES LN
GORSKI, ROBERT F JR & KELLIE A	ADDED	2025	04	80.01	41			2 1 CHARLES LN
GRAHAM, WILLIAM J	ADDED	2025	03	54.17	30			2 11 GRANT CIR
GREENE, BRIAN J & JULIA A	ADDED	2024	01	17.08	22			2 10 BRIDLE LN
GREENE, BRIAN J & JULIA A	ADDED	2025	01	17.08	22			2 10 BRIDLE LN
GUNNING, SEAN & TARA MASSEY	ADDED	2025	05	82.80	17			2 10 MERCURY AVE
HAGEDORN, JAMES J & JAMIE L	ADDED	2025	05	82.85	3			2 19 S MARS DR
HARNER, CHELSEA & MICHAEL	ADDED	2024	01	17.09	37			2 68 SADDLEBROOK DR
HARNER, CHELSEA & MICHAEL	ADDED	2025	01	17.09	37			2 68 SADDLEBROOK DR
HARTNETT, JEFFREY R & HOSIER, BETHA	ADDED	2025	11	198.12	11			2 39 GREENLEIGH DR
HECKLER, KYLE & PINARDO, CHELSEA	ADDED	2025	03	54.01	2			2 4 BENTLY DR
HIGGINSON, SAMUEL	ADDED	2025	08	110	2.07			2 29 JONES LN
HOLZEMAN, RICHARD	ADDED	2025	11	198.15	9			2 9 ALEXANDRIA DR
IAQUINTO, EDWARD & LINDA	ADDED	2025	01	17.03	5			2 7 PONY RUN
IOVINO, ALEXIS P & ORLANDI, DANTE A	ADDED	2025	07	85.23	34			2 60 HADDOCK DR
IRVIN, JONATHAN & MCCORMACK, NICOLE	ADDED	2024	01	19.20	12			2 33 ALDRIDGE WAY
IRVIN, JONATHAN & MCCORMACK, NICOLE	ADDED	2025	02	19.20	12			2 33 ALDRIDGE WAY
IVERS, AMBER B & BRIAN R JR	ADDED	2025	03	53	4.02			2 412 PEPPER MILL CT
JDC 98 ENTERPRISES LLC	ADDED	2025	10	194.12	7.08			2 11 LAMSON LN
JENNINGS, HAROLD & MARIE	ADDED	2025	08	109.18	3.16			2 159 STAGE COACH RD
JONES, TONDALAYO & YOLANDER	OMT/ADD	2024	01	93	1.02			2 115 SUMMIT AVE
KAUR, SATINDER & SINGH, KAMALJIT	ADDED	2025	05	82.107	11			2 27 TARA DR
KEMPTON, STEVEN	ADDED	2024	02	199.11	113.02			2 63 FOX HOLLOW LN
KEMPTON, STEVEN	ADDED	2025	12	199.11	113.02			2 63 FOX HOLLOW LN
KENNY, BRYAN & STEPHANIE	ADDED	2025	09	116.25	2			2 44 BRIDGE DR
KERN, DONALD & SHAWN K	ADDED	2024	02	198.04	1			2 20 JOANN CT
KERN, DONALD & SHAWN K	ADDED	2025	11	198.04	1			2 20 JOANN CT
KIRSCH, JENNIFER & JONATHAN	ADDED	2025	03	54.14	14			2 5 PENN DR
KLEIN, LAURA & STOCK, TIMOTHY	ADDED	2025	02	52	5			2 149 HURFFVILLE GRENLOCH
KOGER, TAYLOR SIMONE & TIMOTHY JR	ADDED	2025	09	116.06	12			2 105 GEORGETOWN RD
KRESS, LAURA ANN	ADDED	2025	02	20	4.01			2 330 SALINA RD
KUMAS, RAHIME	ADDED	2025	09	117	12.09			2 6 KUMASH LN
LAKE, LISA LOUISE	ADDED	2025	04	80.06	171			2 4 CHARLES LN
LAMAESTRA, JOSEPH D & LORNA	ADDED	2025	03	54.08	4			2 8 COLLINS LN
LANE, ANTHONY R	ADDED	2025	01	17.09	19			2 28 STAG RUN
LATTANZI, ANTHONY GINO	ADDED	2025	10	193	7.04			2 415 GANTTOWN RD
LATTANZI, ANTHONY GINO	ADDED	2025	10	193	7.04			2 415 GANTTOWN RD
LIBERTO, VINCENT D & AMANDA	ADDED	2025	01	17.06	1			2 19 LONG BOW DR
LODGE, KEITH H & MARY ELLEN	ADDED	2025	06	85.09	18			2 36 APPLETREE LN
MALONEY, KATHLEEN	ADDED	2025	04	80.03	106			2 3 CREEK RD
MALONEY, KATHLEEN	ADDED	2025	04	80.03	106			2 3 CREEK RD
MARTINEZ, JOSE IVAN RAMIREZ & TECUA	ADDED	2025	09	116.11	11			2 16 WHITE BIRCH RD
MASSARO, CHARLES P JR	ADDED	2025	06	83.14	4			2 18 THORNFIELD CIR
MATTIOLI, SANDRO A & KIMBERLY A	ADDED	2024	02	199.11	66			2 27 EQUITATION WAY
MATTIOLI, SANDRO A & KIMBERLY A	ADDED	2025	12	199.11	66			2 27 EQUITATION WAY
MAZZIOTTO, LAUREN ELIZABETH & WHEEL	ADDED	2025	04	80	1.07			2 470 GREENTREE RD
MCBRIDE, TIMOTHY & REGINA	ADDED	2025	07	85.14	32			2 21 APPLETREE LN
MCCLURE, THOMAS A & TWANNA A	ADDED	2025	04	81	5.07			2 507 EGG HARBOR RD
MCEVOY, JOSEPH & MEGHAN E	ADDED	2025	11	198.23	13			2 5 SKELLY LN
MEEHAN, DANIEL JR & MOLLY REILLY	ADDED	2025	11	198	15.09			2 13 PINE RIDGE CT
MERCHANT, JULIA & SHAW, THOMAS A JR	ADDED	2024	01	17.11	57.06			2 263 EGG HARBOR RD
MERCHANT, JULIA & SHAW, THOMAS A JR	ADDED	2025	01	17.11	57.06			2 263 EGG HARBOR RD

## TAXING DISTRICT NO. 18 WASHINGTON TWP

## COUNTY NO. 08 GLOUCESTER

NAME OF OWNER ADDITIONAL OWNERS	LIST TYPE	LIST YEAR	PAGE NO.	BLOCK NO.	LOT NO.	LOT QUALIFIC.	ACCT. NO.	-----PROPERTY----- CLASS LOCATION
MERCURIO, DELIA	ADDED	2025	11	195.03	9			2 217 FORREST DR
MERCURIO, DELIA	OMT/ADD	2024	01	195.03	9			2 217 FORREST DR
METZGER, AMANDA A & JOHN III	ADDED	2025	06	85.09	45			2 22 MCINTOSH RD
MICHAELS, JANICE M	ADDED	2025	07	85.31	24			2 10 MAGNOLIA LN
MIGNONE, EDWARD C & SHANNON E	ADDED	2025	07	85.23	38			2 68 HADDOCK DR
MIHALIC, MICHELLE & THOMAS	ADDED	2025	08	111.01	8			2 16 BARCLAY DR
MILLER, AMANDA CHRISTINE & SCHMIDT,	ADDED	2025	02	52.01	7			2 15 OLMSTED DR
MORRISON, MITCHELL	ADDED	2025	13	230	3			2 206 CHATHAM RD
MUCKENFUSS, RICHARD	ADDED	2025	05	82.47	13			2 2 URANUS RD
MURFITT, MATTHEW JOSEPH	ADDED	2025	05	82.58	19			2 26 BROOKSIDE DR
MURPHY, JOSEPH E & LISA A	ADDED	2025	13	238	10			2 908 FORBES ST
MY NEXT HOME LLC	ADDED	2025	13	209	9			2 102 MILBURN AVE
NAJD, FADI & MARIA E	ADDED	2025	01	16.02	10			2 16 LANSBROOK CT
NDIFOR, STEPHANIE	ADDED	2025	02	19.16	7			2 18 TAMWOOD LN
NEUBER, LUCIA	ADDED	2025	13	237	17			2 415 ACADEMY LN
NEVINS, CHERYL	ADDED	2025	08	110	2.17			2 47 JONES LN
NICOSIA, JOSEPH & LISA	ADDED	2025	09	111.21	6			2 211 GANTTOWN RD
NISZCZAK, ROBERT & PATRICIA ANN	ADDED	2025	03	54.14	13			2 3 PENN DR
NNN REIT, LP	ADDED	2025	09	111.09	7.01			4A 5241 RTE 42
OCONEILL, JAMES T	ADDED	2025	12	199.05	22			2 11 TRAFALGER CT
ONEILL, CRYSTAL G & MICHAEL J	ADDED	2025	05	82.88	41			2 37 BORRELLY BLVD
ONORATO HOLDINGS LLC & ZOEVERLY ENT	ADDED	2025	06	84.15	1.02			2 325 PITMAN DOWNER RD
PASCUCCI, LAUREN ANN & RAYMOND JR	ADDED	2025	04	82.31	9			2 10 ECLIPSE AVE
PASTINE, KERI & KEVIN R	ADDED	2025	06	84.02	14			2 5 GREEN ACRE WAY
PATEL, HITESH & PRITI	ADDED	2024	01	85.22	25			2 57 HADDOCK DR
PATEL, HITESH & PRITI	ADDED	2025	07	85.22	25			2 57 HADDOCK DR
PAZ, CESAR & SANROMAN, JANIKA	ADDED	2025	07	109.03	7			2 36 LONGWOOD DR
PEKULA, DANIEL	ADDED	2025	11	195.03	35			2 26 BRAE CT
PEREZ, CARLOS F & ERICA M	ADDED	2025	10	194.10	5.05			2 11 TALON CT
PERRY, SUSAN L	ADDED	2025	07	92	1			2 203 TUCKAHOE RD
PETRUZZELLI, EVERLY GROVES & MICHAEL	ADDED	2025	06	84.17	22			2 25 LAKE SHORE DR
PIAZZA, GABRIELLE M & MATTHEW J	ADDED	2024	02	199.12	4			2 12 FOX HOLLOW LN
PIAZZA, GABRIELLE M & MATTHEW J	ADDED	2025	12	199.12	4			2 12 FOX HOLLOW LN
PICERNO, RANDY	ADDED	2025	07	100	3			2 603 TUCKAHOE RD
PLAYO, ROBERT M	ADDED	2025	11	198.11	2			2 4 GREENLEIGH CIR
RASPA, ROBERT SR & GLACKEN, BARBARA	ADDED	2025	06	84.05	23			2 45 PLUMTREE DR
RICACHO, ISAGANI C & ROSALINDA	ADDED	2024	01	82.58	6			2 8 BROOKSIDE DR
RICACHO, ISAGANI C & ROSALINDA	ADDED	2025	05	82.58	6			2 8 BROOKSIDE DR
RICKS, YAREEM & IVA	ADDED	2025	08	110.07	22			2 111 REDWOOD ST
RIFE, HERBERT J & SHARON A	ADDED	2024	01	54.22	43			2 1 MCCANN BLVD
RIFE, HERBERT J & SHARON A	ADDED	2025	03	54.22	43			2 1 MCCANN BLVD
ROTA, DOMINIC J & MARIE	ADDED	2025	10	193	2			2 557 HURFFVILLE CROSSKEYS
RUSSEN, ERIC J & TARA	ADDED	2025	06	84.06	5			2 14 PLUMTREE DR
SAFEGUARD HOMES LLC	ADDED	2025	01	19.08	8			2 117 SHIRE DR
SAFSTOR HURFFVILLE LLC	ADDED	2025	07	86	1.02			4A 300 FRIES MILL RD
SALERNO CONSTRUCTION CORP	ADDED	2025	03	52.11	9.04			2 214 E HOLLY AVE
SANDAU, GEORGE WILLIAM	OMT/ADD	2024	01	82.06	13			2 2 POLARIS CT
SCHATZMAN, GIANA & MICHAEL	ADDED	2024	02	252	18			2 719 CONTINENTAL CT
SCHATZMAN, GIANA & MICHAEL	ADDED	2025	14	252	18			2 719 CONTINENTAL CT
SCHULTZ, SHARON P & WILLIAM III	ADDED	2025	12	202	6.01			2 215-217 LAKE AVE
SCHULZ, WALTER JR	ADDED	2025	08	110.09	17			2 833 RICHMOND DR
SCHWARTZ, MANDY & SCOTT	ADDED	2024	01	109.15	3			2 41 OLYMPIA LN
SCHWARTZ, MANDY & SCOTT	ADDED	2025	08	109.15	3			2 41 OLYMPIA LN
SHANKS, DANIEL & WANIELISTA, CHELSE	ADDED	2025	14	243	12			2 606 JEFFERSON DR
SMITH, JAMES S III & KYLIE R	ADDED	2025	01	17.15	41			2 43 STRATTON LN
SMITH, WILLIAM T	ADDED	2024	02	116.06	25			2 423 STANFORD AVE
SMITH, WILLIAM T	ADDED	2025	09	116.06	25			2 423 STANFORD AVE
SMITH, WILLIE A & LEONTINE	ADDED	2025	07	109.06	13			2 7 FAIRMOUNT DR
SNAPPY HOME BUYER LLC	ADDED	2025	04	82.10	56			2 46 FOMALHAUT AVE
STAAB, COLETTE MICHELLE & JOHN	ADDED	2024	02	116.40	11			2 21 STEEPLECHASE DR
STAAB, COLETTE MICHELLE & JOHN	ADDED	2025	09	116.40	11			2 21 STEEPLECHASE DR
STOEVE, MICHAEL J & WENDY	ADDED	2025	08	110.09	44			2 110 HAMPTON CT
STOTT, DOREEN & WILLIAM	ADDED	2025	04	80.01	6			2 85 TWIN PONDS DR
STRAUBMULLER, MICHAEL	ADDED	2025	13	202	7			2 219 LAKE AVE
TABOR, DANIEL I & WATSON, CHRISTINA	ADDED	2025	13	203	14			2 201 CENTRAL AVE
THORNTON, GARY	ADDED	2025	09	111.04	21			2 410 MERION RD
TIMOTHY TONCZYCZYN LLC	ADDED	2025	13	241	30			2 503 JEFFERSON DR
TONKINSON, LISA LEONARD	ADDED	2025	02	19.20	9			2 27 ALDRIDGE WAY

## TAXING DISTRICT NO. 18 WASHINGTON TWP

## COUNTY NO. 08 GLOUCESTER

NAME OF OWNER ADDITIONAL OWNERS	LIST TYPE	LIST YEAR	PAGE NO.	BLOCK NO.	LOT NO.	LOT QUALIFIC.	ACCT. NO.	-----PROPERTY----- CLASS LOCATION
TORRES, DANIEL	ADDED	2025	12	199.02	7			2 32 BERKSHIRE DR
TOWNSHIP INVESTMENT GROUP LLC	ADDED	2025	09	117	11.01			2 370 GANTTOWN RD
TRAFICANTE, ANIURKA & JAMES	ADDED	2025	03	54.24	19			2 2 QUAY CIR
VAVRA, FRANK J & MARY H	ADDED	2025	03	54.03	12			2 94 MASSEY DR
VERSACE, LISA A	ADDED	2024	02	194.28	40			2 136 DORADO AVE
VERSACE, LISA A	ADDED	2025	11	194.28	40			2 136 DORADO AVE
VIDAL, CARLOS & TERESA	ADDED	2025	07	103	3			2 209 WOODLAWN AVE
VIGUERS, RYAN	ADDED	2025	08	109.22	3.06			2 333 JOHNSON RD
VITALE, BRIAN & HEATHER	ADDED	2025	02	19.21	3			2 3 CARRINGTON CT
WATERS, MICHELLE N & STEPHEN A	ADDED	2025	05	83.09	19			2 8 HYDRA LN
WILLIAMS, TOSHA L	ADDED	2024	02	110.09	46			2 106 HAMPTON CT
WILLIAMS, TOSHA L	ADDED	2025	08	110.09	46			2 106 HAMPTON CT
WINKLES, P SCOTT & SUSAN B	ADDED	2025	04	66.02	15			2 408 CHAPEL HEIGHTS RD
YANNELLI, RICHARD R & CHRISTINA	ADDED	2024	01	109.16	9			2 17 SWEETBRIAR DR
YANNELLI, RICHARD R & CHRISTINA	ADDED	2025	08	109.16	9			2 17 SWEETBRIAR DR
YOUSSEF, SAFA	ADDED	2025	14	255	28			2 713 MOHAWK ST
ZACHOWSKI, JOSEPH M JR & MELISSA E	ADDED	2024	02	194.25	39			2 4 SCHNEIDER CT
ZACHOWSKI, JOSEPH M JR & MELISSA E	ADDED	2025	10	194.25	39			2 4 SCHNEIDER CT
ZAK, EUGENE J & SHARON B	ADDED	2025	11	198.15	1			2 2 OXFORD DR
ZILLER, FRANK & KATHLEEN	ADDED	2025	12	199.10	31			2 3 AINTREE WALK
304 LOCUST ST CO	ADDED	2025	10	175	3			2 304 LOCUST ST
8 DOE CT CO	ADDED	2025	02	22.01	8			2 8 DOE CT
912 PLYMOUTH PL CO	ADDED	2025	14	242	23			2 912 PLYMOUTH PL



TAXING DISTRICT NO. 18 WASHINGTON TWP

COUNTY NO. 08 GLOUCESTER

PAGE	LAND	ASSESSMENTS IMPROVE	TOTAL	PRORATED	REGULAR	TAXES SPECIAL	TOTAL
ROLLBACK 2023 PAGE 0001 115,037		TOTALS ----- 0	115,037	115,037	3,933.12	.00	3,933.12
ROLLBACK 2024 PAGE 0001 119,326		TOTALS ----- 0	119,326	119,326	4,195.50	.00	4,195.50
ROLLBACK 2025 PAGE 0001 123,245		TOTALS ----- 0	123,245	123,245	4,516.93	.00	4,516.93
0001 ADDED 2024 PAGE 0		TOTALS ----- 126,600	126,600	18,200	639.91	33.30	673.21
0002 ADDED 2024 PAGE 0		TOTALS ----- 202,700	202,700	30,275	1,064.47	55.42	1,119.89
0001 ADDED 2025 PAGE 43,600		TOTALS ----- 334,100	377,700	180,342	6,609.55	348.07	6,957.62
0002 ADDED 2025 PAGE 0		TOTALS ----- 1,161,900	1,161,900	542,041	19,865.83	1,046.15	20,911.98
0003 ADDED 2025 PAGE 92,000		TOTALS ----- 1,029,000	1,121,000	687,909	25,211.87	1,327.65	26,539.52
0004 ADDED 2025 PAGE 0		TOTALS ----- 345,100	345,100	252,351	9,248.67	487.04	9,735.71
0005 ADDED 2025 PAGE 140,100		TOTALS ----- 887,200	1,027,300	725,891	26,603.91	1,400.99	28,004.90
0006 ADDED 2025 PAGE 0		TOTALS ----- 219,400	219,400	122,750	4,498.80	236.93	4,735.73
0007 ADDED 2025 PAGE 100,100		TOTALS ----- 6,392,600	6,492,700	5,130,216	188,022.42	9,901.33	197,923.75
0008 ADDED 2025 PAGE 0		TOTALS ----- 233,300	233,300	148,808	5,453.82	287.22	5,741.04
0009 ADDED 2025 PAGE 0		TOTALS ----- 1,544,200	1,544,200	1,126,534	41,287.49	2,174.21	43,461.70

TAXING DISTRICT NO. 18 WASHINGTON TWP

COUNTY NO. 08 GLOUCESTER

PAGE	ASSESSMENTS				PRORATED	REGULAR	TAXES	
	LAND	IMPROVE	TOTAL	TOTAL			SPECIAL	TOTAL
0010	ADDED 2025 PAGE 48,400	TOTALS ----- 480,600	529,000	323,108	11,841.91	623.61	12,465.52	
0011	ADDED 2025 PAGE 0	TOTALS ----- 200,500	200,500	133,909	4,907.78	258.44	5,166.22	
0012	ADDED 2025 PAGE 33,300	TOTALS ----- 281,000	314,300	178,259	6,533.22	344.04	6,877.26	
0013	ADDED 2025 PAGE 0	TOTALS ----- 511,800	511,800	374,967	13,742.55	723.67	14,466.22	
0014	ADDED 2025 PAGE 0	TOTALS ----- 118,300	118,300	76,558	2,805.85	147.75	2,953.60	
OMITTED/ADDED 0001	2024 PAGE 139,000	TOTALS ----- 625,000	764,000	442,908	15,572.65	810.53	16,383.18	

## ROLLBACK ASSESSMENT DISTRICT SUMMARY FOR TAX YEAR 2023

CLASS	COUNT	----- LAND	FULL ASSESSED VALUATION IMPROVMNT EXEMPTNS	----- NET	PRORATED ASSESSMENT	GENERAL TAX RATE	TOTAL TAXES (GENERAL)	TOTAL TAXES (SPECIAL)	TOTAL AMOUNT OF TAXES
1	0	0	0	0	0		.00	.00	.00
2	0	0	0	0	0		.00	.00	.00
3A	0	0	0	0	0		.00	.00	.00
3B	2	115,037	0	115,037	115,037		3,933.12	.00	3,933.12
4A	0	0	0	0	0		.00	.00	.00
4B	0	0	0	0	0		.00	.00	.00
4C	0	0	0	0	0		.00	.00	.00
6A	0	0	0	0	0		.00	.00	.00
6B	0	0	0	0	0		.00	.00	.00
6C	0	0	0	0	0		.00	.00	.00
TOTAL	2	115,037	0	115,037	115,037	3.419	3,933.12	.00	3,933.12

## ROLLBACK ASSESSMENT DISTRICT SUMMARY FOR TAX YEAR 2024

CLASS	COUNT	----- LAND	FULL ASSESSED VALUATION IMPROVMNT EXEMPTNS	----- NET	PRORATED ASSESSMENT	GENERAL TAX RATE	TOTAL TAXES (GENERAL)	TOTAL TAXES (SPECIAL)	TOTAL AMOUNT OF TAXES
1	0	0	0	0	0		.00	.00	.00
2	0	0	0	0	0		.00	.00	.00
3A	0	0	0	0	0		.00	.00	.00
3B	2	119,326	0	119,326	119,326		4,195.50	.00	4,195.50
4A	0	0	0	0	0		.00	.00	.00
4B	0	0	0	0	0		.00	.00	.00
4C	0	0	0	0	0		.00	.00	.00
6A	0	0	0	0	0		.00	.00	.00
6B	0	0	0	0	0		.00	.00	.00
6C	0	0	0	0	0		.00	.00	.00
TOTAL	2	119,326	0	119,326	119,326	3.516	4,195.50	.00	4,195.50

## ROLLBACK ASSESSMENT DISTRICT SUMMARY FOR TAX YEAR 2025

CLASS	COUNT	----- LAND	FULL ASSESSED VALUATION IMPROVMNT EXEMPTNS	----- NET	PRORATED ASSESSMENT	GENERAL TAX RATE	TOTAL TAXES (GENERAL)	TOTAL TAXES (SPECIAL)	TOTAL AMOUNT OF TAXES
1	0	0	0	0	0		.00	.00	.00
2	0	0	0	0	0		.00	.00	.00
3A	0	0	0	0	0		.00	.00	.00
3B	2	123,245	0	123,245	123,245		4,516.93	.00	4,516.93
4A	0	0	0	0	0		.00	.00	.00
4B	0	0	0	0	0		.00	.00	.00
4C	0	0	0	0	0		.00	.00	.00
6A	0	0	0	0	0		.00	.00	.00
6B	0	0	0	0	0		.00	.00	.00
6C	0	0	0	0	0		.00	.00	.00
TOTAL	2	123,245	0	123,245	123,245	3.665	4,516.93	.00	4,516.93

## ADDED ASSESSMENT DISTRICT SUMMARY FOR TAX YEAR 2024

CLASS	COUNT	----- LAND	FULL ASSESSED VALUATION IMPROVMNT EXEMPTNS	----- NET	PRORATED ASSESSMENT	GENERAL TAX RATE	TOTAL TAXES (GENERAL)	TOTAL TAXES (SPECIAL)	TOTAL AMOUNT OF TAXES
1	0	0	0	0	0		.00	.00	.00
2	28	0	329,300	329,300	48,475		1,704.38	88.72	1,793.10
3A	0	0	0	0	0		.00	.00	.00
3B	0	0	0	0	0		.00	.00	.00
4A	0	0	0	0	0		.00	.00	.00
4B	0	0	0	0	0		.00	.00	.00
4C	0	0	0	0	0		.00	.00	.00
6A	0	0	0	0	0		.00	.00	.00
6B	0	0	0	0	0		.00	.00	.00
6C	0	0	0	0	0		.00	.00	.00
TOTAL	28	0	329,300	329,300	48,475	3.516	1,704.38	88.72	1,793.10

## ADDED ASSESSMENT DISTRICT SUMMARY FOR TAX YEAR 2025

CLASS	COUNT	----- LAND	FULL ASSESSED VALUATION IMPROVMNT EXEMPTNS	----- NET	PRORATED ASSESSMENT	GENERAL TAX RATE	TOTAL TAXES (GENERAL)	TOTAL TAXES (SPECIAL)	TOTAL AMOUNT OF TAXES
1	0	0	0	0	0		.00	.00	.00
2	186	457,500	6,620,400	7,077,900	4,404,485		161,424.53	8,500.72	169,925.25
3A	0	0	0	0	0		.00	.00	.00
3B	0	0	0	0	0		.00	.00	.00
4A	3	0	7,118,600	7,118,600	5,599,158		205,209.14	10,806.38	216,015.52
4B	0	0	0	0	0		.00	.00	.00
4C	0	0	0	0	0		.00	.00	.00
6A	0	0	0	0	0		.00	.00	.00
6B	0	0	0	0	0		.00	.00	.00
6C	0	0	0	0	0		.00	.00	.00
TOTAL	189	457,500	13,739,000	14,196,500	10,003,643	3.665	366,633.67	19,307.10	385,940.77

## OMITTED / ADDED ASSESSMENT DISTRICT SUMMARY FOR TAX YEAR 2024

CLASS	COUNT	----- LAND	FULL ASSESSED VALUATION IMPROVMNT EXEMPTNS	----- NET	PRORATED ASSESSMENT	GENERAL TAX RATE	TOTAL TAXES (GENERAL)	TOTAL TAXES (SPECIAL)	TOTAL AMOUNT OF TAXES
1	0	0	0	0	0		.00	.00	.00
2	4	139,000	625,000	764,000	442,908		15,572.65	810.53	16,383.18
3A	0	0	0	0	0		.00	.00	.00
3B	0	0	0	0	0		.00	.00	.00
4A	0	0	0	0	0		.00	.00	.00
4B	0	0	0	0	0		.00	.00	.00
4C	0	0	0	0	0		.00	.00	.00
6A	0	0	0	0	0		.00	.00	.00
6B	0	0	0	0	0		.00	.00	.00
6C	0	0	0	0	0		.00	.00	.00
TOTAL	4	139,000	625,000	764,000	442,908	3.516	15,572.65	810.53	16,383.18

## BREAKDOWN OF ADDED, OMITTED &amp; ROLLBACK TAXES

18 WASHINGTON TWP

08 GLOUCESTER

	ASSESSED VALUATIONS	TOTAL AMOUNT OF TAXES	TAXES DUE COUNTY	TAXES DUE CTY LIBRARY	TAXES DUE CTY HEALTH	TAXES DUE CTY OPEN SP	TOTAL TAXES DUE COUNTY
2021 OMIT ASSMT	0	.00	.00	.00	.00	.00	.00
2022 OMIT ASSMT	0	.00	.00	.00	.00	.00	.00
2023 OMIT ASSMT	0	.00	.00	.00	.00	.00	.00
2024 OMIT ASSMT	0	.00	.00	.00	.00	.00	.00
2025 OMIT ASSMT	0	.00	.00	.00	.00	.00	.00
2021 RLBK ASSMT	0	.00	.00	.00	.00	.00	.00
2022 RLBK ASSMT	0	.00	.00	.00	.00	.00	.00
2023 RLBK ASSMT	115,037	3,933.12	774.20	.00	.00	48.32	822.52
2024 RLBK ASSMT	119,326	4,195.50	769.66	.00	.00	51.32	820.98
2025 RLBK ASSMT	123,245	4,516.93	799.86	.00	.00	52.99	852.85
2024 ADDED ASSMT	48,475	1,704.38	312.67	.00	.00	20.83	333.50
2025 ADDED ASSMT	10,003,643	366,633.67	64,923.72	.00	.00	4,301.59	69,225.31
2024 OM/AD ASSMT	442,908	15,572.65	2,856.75	.00	.00	190.46	3,047.21
** TOTAL **	10,852,634	396,556.25	70,436.86	.00	.00	4,665.51	75,102.37

I, CRAIG BLACK, ASSESSOR OF WASHINGTON TWP DO SWEAR (OR AFFIRM) THAT THE FOREGOING LIST CONTAINS THE VALUATIONS MADE BY ME, TO THE BEST OF MY ABILITY, OF ALL THE PROPERTY LIABLE TO TAXATION IN THE TAXING DISTRICT IN WHICH I AM THE ASSESSOR AND THAT I HAVE VALUED THE SAME, WITHOUT FAVOR OR PARTIALITY, AND HAVE MADE SUCH DEDUCTIONS ONLY FOR DEBT AND EXEMPTIONS AS ARE PRESCRIBED BY LAW.


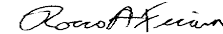
Electronically Signed


ASSESSOR

SWORN AND SUBSCRIBED BEFORE ME THIS DAY OF 10/22/25
  
 COUNTY TAX ADMINISTRATOR

THIS IS TO CERTIFY THAT THE ABOVE ADDED AND OMITTED LISTS ARE A TRUE AND COMPLETE RECORD OF THE ADDED AND OMITTED TAXES ASSESSED FOR THE YEAR 2025 IN THE TAXING DISTRICT OF WASHINGTON TWP IN THE COUNTY OF GLOUCESTER

COMMISSIONERS' SIGNATURES:



	18 WASHINGTON TWP		BREAKDOWN OF ADDED, OMITTED & ROLLBACK TAXES			08 GLOUCESTER	
	ASSESSED VALUATIONS	TOTAL AMOUNT OF TAXES	TOTAL TAXES DUE COUNTY	TAXES DUE MUN OPEN SP	TAXES DUE MUN LIBRARY	BALANCE DUE DISTRICT	
2021 OMIT-ASSMT	0	.00	.00	.00	.00	.00	
2022 OMIT-ASSMT	0	.00	.00	.00	.00	.00	
2023 OMIT-ASSMT	0	.00	.00	.00	.00	.00	
2024 OMIT-ASSMT	0	.00	.00	.00	.00	.00	
2025 OMIT-ASSMT	0	.00	.00	.00	.00	.00	
2021 RLBK ASSMT	0	.00	.00	.00	.00	.00	
2022 RLBK ASSMT	0	.00	.00	.00	.00	.00	
2023 RLBK ASSMT	115,037	3,933.12	822.52	12.65	48.32	3,049.63	
2024 RLBK ASSMT	119,326	4,195.50	820.98	11.94	53.70	3,308.88	
2025 RLBK ASSMT	123,245	4,516.93	852.85	12.33	61.62	3,590.13	
2024 ADDED ASSMT	48,475	1,704.38	333.50	4.88	21.82	1,344.18	
2025 ADDED ASSMT	10,003,643	366,633.67	69,225.31	1,000.40	5,001.83	291,406.13	
2024 OM/AD ASSMT	442,908	15,572.65	3,047.21	44.30	199.30	12,281.84	
** TOTAL **	10,852,634	396,556.25	75,102.37	1,086.50	5,386.59	314,980.79	

I, CRAIG BLACK, ASSESSOR OF WASHINGTON TWP DO SWEAR (OR AFFIRM) THAT THE FOREGOING LIST CONTAINS THE VALUATIONS MADE BY ME, TO THE BEST OF MY ABILITY, OF ALL THE PROPERTY LIABLE TO TAXATION IN THE TAXING DISTRICT IN WHICH I AM THE ASSESSOR AND THAT I HAVE VALUED THE SAME, WITHOUT FAVOR OR PARTIALITY, AND HAVE MADE SUCH DEDUCTIONS ONLY FOR DEBT AND EXEMPTIONS AS ARE PRESCRIBED BY LAW.

Electronically Signed

ASSESSOR

SWORN AND SUBSCRIBED BEFORE ME THIS DAY OF 10/22/25

G. Black  
COUNTY TAX ADMINISTRATOR

COMMISSIONERS' SIGNATURES:

Don Sebastiani

Justin Plummer

Rocco Accian

Elizabeth D. Regala

Elizabeth D. Regala

TABLE OF AGGREGATES, ADDED ASSESSMENTS

I, (WE,) CRAIG BLACK  
 \_\_\_\_\_  
 \_\_\_\_\_ ASSESSOR(S)  
 OF WASHINGTON TWP DO SWEAR (OR AFFIRM)  
 THAT THE FOREGOING LIST CONTAINS THE VALUATIONS MADE BY ME (US),  
 TO THE BEST OF MY (OUR) ABILITY, OF ALL THE PROPERTY LIABLE TO  
 TAXATION IN THE TAXING DISTRICT IN WHICH I AM (WE ARE) THE  
 ASSESSOR(S) AND THAT I (WE) HAVE VALUED THE SAME, WITHOUT FAVOR  
 OR PARTIALITY, AND HAVE MADE SUCH DEDUCTIONS ONLY FOR DEBT AND  
 EXEMPTIONS AS ARE PRESCRIBED BY LAW.

Electronically Signed  
 \_\_\_\_\_  
 \_\_\_\_\_  
 \_\_\_\_\_  
 \_\_\_\_\_

ASSESSOR(S)

SWORN AND SUBSCRIBED BEFORE ME, THIS  
 DAY OF 10/22/25

SUMMARY OF ADDED ASSESSMENTS AND APPORTIONMENT OF TAXES

	2024	2025
ADDED ASSESSED VALUATION OF LAND		457,500
ADDED ASSESSED VALUATION OF BUILDINGS	329,300	13,739,000
TOTAL VALUE OF ADDED ASSESSMENTS	329,300	14,196,500
TOTAL VALUE OF PRORATED ASSESSMENTS	48,475	10,003,643
REAL PROP TAX RATE PER \$100 VALUATION	\$3.516	\$3.665
TOTAL TAXES ON ADDED ASSESSMENTS	1,704.38	366,633.67
VETERANS & SENIOR CITIZEN DEDUCTIONS	\$ .00	\$ .00
NET TAXES ON ADDED ASSESSMENTS	1,704.38	366,633.67

AMOUNT DUE COUNTY, FEB. 15, 2026 AT:

COUNTY RATE:	2024	\$ .645 PER \$100	\$312.67	
	2025	\$ .649 PER \$100	\$ .00	\$64,923.72
CTY LIBRARY RATE:	2024	\$ .000 PER \$100	\$ .00	\$ .00
	2025	\$ .000 PER \$100	\$ .00	\$ .00
CTY HEALTH RATE:	2024	\$ .000 PER \$100	\$ .00	\$ .00
	2025	\$ .000 PER \$100	\$ .00	\$ .00
CTY OPEN SP RATE:	2024	\$ .043 PER \$100	\$20.83	\$ .00
	2025	\$ .043 PER \$100	\$ .00	\$4,301.59
MUN OPEN SP RATE:	2024	\$ .010 PER \$100	\$4.88	\$ .00
	2025	\$ .010 PER \$100	\$ .00	\$1,000.40
MUN LIBRARY RATE:	2024	\$ .045 PER \$100	\$21.82	\$ .00
	2025	\$ .050 PER \$100	\$ .00	\$5,001.83
TOTAL DUE COUNTY			\$333.50	\$69,225.31
TOTAL DUE MUNICIPALITY			\$1,370.88	\$297,408.36

THIS IS TO CERTIFY THAT THE FOREGOING ADDED ASSESSMENTS LIST  
 IS A TRUE AND COMPLETE RECORD OF THE ADDED TAXES ASSESSED FOR THE  
 YEAR 2025, IN THE TAXING DISTRICT OF WASHINGTON TWP

COUNTY OF GLOUCESTER

ATTEST:

G. Blum  
 COUNTY TAX ADMINISTRATOR

Don Sebastian  
 PRESIDENT