

[illegible]

Block No. Lot No. Qualification Account No.	Land Dimensions Building Description Additional Lots Acreage	Prop. Class	Owner's Name Address City State Property Location	Billing Code Zip Code	Land Improvements Exemption Net Total	# M	Compl. Mo. Day	Prorated Assessment	Total Real Property Tax	Special Tax	Net Amount of Tax
18 4 QFARM	ROLLBACK	3B	WOOLWICH RESIDENTIAL LLC 120 W GERMANTOWN PK #120 PLYMOUTH MEETING, PA 57 KINGS HWY	19462	1661523 0 1661523	12		1661523	5579394		5579394
18 6 QFARM	ROLLBACK 7	3B	WOOLWICH RESIDENTIAL LLC C/O WOLFSON 120 W GERMANTOWN PK PLYMOUTH MEETING, PA 90 ASBURY STATION RD	19462	641371 0 641371	12		641371	2153724		2153724
22 2 QFARM	ROLLBACK	3B	WOOLWICH RESIDENTIAL LLC C/O WOLFSON 120 W GERMANTOWN PK PLYMOUTH MEETING, PA 81 ASBURY STATION RD	19462	563230 0 563230	12		563230	1891326		1891326
22 4 QFARM	ROLLBACK	3B	WOOLWICH RESIDENTIAL LLC 120 W GERMANTOWN PK #120 PLYMOUTH MEETING, PA 33 ASBURY STATION RD	19462	870023 0 870023	12		870023	2921537		2921537

[illegible]

3787589

3787589

12790688

00

12790688

Block No. Lot No. Qualification Account No.	Land Dimensions Building Description Additional Lots Acreage	Prop. Class	Owner's Name Address City State Property Location	Billing Code Zip Code	Land Improvements Exemption Net Total	# M	Compl. Mo. Day	Prorated Assessment	Total Real Property Tax	Special Tax	Net Amount of Tax
2.38 27	NEW SFD	2	REGINA, ANTHONY & CATHY 212 HOOVER DR WOOLWICH TWP, NJ 212 HOOVER DR	08085	0 316500 316500	02	10 01	52750	177135		177135
2.38 28	NEW SFD	2	SMITH, MARTHA RIEGEL & TERRY RAY 216 HOOVER DR WOOLWICH TWP, NJ 216 HOOVER DR	08085	0 235400 235400	01	11 01	19617	65874		65874
2.38 29	NEW SFD	2	POLLOCK, WILLIAM & EILEEN MADDEN- 220 HOOVER DR WOOLWICH TWP, NJ 220 HOOVER DR	08085	0 322500 322500	02	10 01	53750	180493		180493
2.39 36	NEW SFD	2	MILLER, JOHN 321 TAFT DR WOOLWICH TWP, NJ 321 TAFT DR	08085	0 272100 272100	02	10 01	45350	152285		152285
2.41 44	NEW SFD	2	NEUNSON, CRISTY W & JOHN C JR 217 NIXON CT WOOLWICH TWP, NJ 217 NIXON CT	08085	0 327600 327600	02	10 01	54600	183347		183347
2.41 45	NEW SFD	2	KRISHNAN, RAJKUMAR & VASANTHALAXMI 216 NIXON CT WOOLWICH TWP, NJ 216 NIXON CT	08085	0 304400 304400	02	10 01	50733	170361		170361
3.02 30	DECK	2	MARRONE, EUGENE III & STANTON, KELL 202 SPRUCE TRL WOOLWICH TWP, NJ 202 SPRUCE TRL	08085 00000	0 1600 1600	01	11 01	133	447		447
3.17 28	ADD'L STONE TO	2	MURALIDHARAN, CHAKRAVARTHI 12 FREDRICK BLVD WOOLWICH TWP, NJ 12 FREDRICK BLVD	08085 00000	0 1200 1200	01	11 01	100	336		336
3.25 1	ROOF OVER DECK	2	KANNEGANTI, VENKATESWAR & SRILAKSHM 21 PATRIOT WAY WOOLWICH TWP, NJ 21 PATRIOT WAY	08085 00000	0 1300 1300	02	10 01	217	729		729
28.44 3	NEW SFD	2	AMMON, CHRISTOPHER JOHN & ERIN DANI 105 CAMBRIDGE BLVD WOOLWICH TWP, NJ 105 CAMBRIDGE BLVD	08085	0 313800 313800	02	10 01	52300	175623		175623
28.44 7	FIN BMT + DECK	2	ASHWORTH, ZACHARY ALLAN & PETRONGOL 121 CAMBRIDGE BLVD WOOLWICH TWP, NJ 121 CAMBRIDGE BLVD	08085	0 34200 34200	02	10 01	5700	19141		19141
28.46 3	NEW SFD	2	NAGER-URIAN, URSULA MICHELLE MYSTER 198 CAMBRIDGE BLVD WOOLWICH TWP, NJ 198 CAMBRIDGE BLVD	08085	0 373200 373200	01	11 01	31100	104434		104434
28.46 14	NEW SFD	2	CONNOR, BRITTNEY ANN & THOMAS JOHN 178 CAMBRIDGE BLVD WOOLWICH TWP, NJ 178 CAMBRIDGE BLVD	08085	0 378500 378500	02	10 01	63083	211833		211833
28.48 41	NEW SFD	2	HYNES, CAITLIN ERVIN & THOMAS EVAN 268 CORNWALL DR WOOLWICH TWP, NJ 268 CORNWALL DR	08085	0 331700 331700	01	11 01	27642	92822		92822

Block No. Lot No. Qualification Account No.	Land Dimensions Building Description Additional Lots Acreage	Prop. Class	Owner's Name Address City State Property Location	Billing Code Zip Code	Land Improvements Exemption Net Total	# M	Compl. Mo. Day	Prorated Assessment	Total Real Property Tax	Special Tax	Net Amount of Tax
28.48 43	NEW SFD	2	DIMEZZA, JAMES JOSEPH & STEPHANY AL 276 CORNWALL DR WOOLWICH TWP, NJ 276 CORNWALL DR	08085	0 297500 297500	01	11 01	24792	83252		83252
28.54 36	NEW SFD	2	TERRIGNO, BRIANNA NICOLE & MATTHEW 200 MERSEYSIDE DR WOOLWICH TWP, NJ 200 MERSEYSIDE DR	08085	0 320600 320600	02	10 01	53433	179428		179428
28.54 37	NEW SFD	2	ARROYO, STEPHANIE & NAEEM, ISLAM A 202 MERSEYSIDE DR WOOLWICH TWP, NJ 202 MERSEYSIDE DR	08085	0 320100 320100	02	10 01	53350	179149		179149
28.58 1	COVERED DECK	2	ABBATE, BRITTANY N & MICHAEL C 162 NORWICH ST WOOLWICH TWP, NJ 162 NORWICH ST	08085	0 3600 3600	02	10 01	600	2015		2015
28.58 6	NEW SFD	2	CABANA-CABIGTING, JESSICA D & CABIG 142 NORWICH ST WOOLWICH TWP, NJ 142 NORWICH ST	08085	0 316200 316200	02	10 01	52700	176967		176967
44 9.25	ROOF COV PORCH	2	BERNAL GONZALEZ, RICHARDO & TORNER, 1 RIDGE CT WOOLWICH TWP, NJ 1 RIDGE CT	08085	0 12500 12500	02	10 01	2083	6995		6995
54 15.21	KITCHEN RENO	2	TULL, JOHN J III & KATHLEEN C 173 PATRICIA DR WOOLWICH TWP, NJ 173 PATRICIA DR	00000 08085	0 9100 9100	02	10 01	1517	5094		5094

Block No. Lot No. Qualification Account No.	Land Dimensions Building Description Additional Lots Acreage	Prop. Class	Owner's Name Address City State Property Location	Billing Code Zip Code	Land Improvements Exemption Net Total	# M	Compl. Mo. Day	Prorated Assessment	Total Real Property Tax	Special Tax	Net Amount of Tax
1.02 12.02	CVRT EXT AG+NEW	2	BUSILLO, ROBERT & MELISA 204 AMHERST CT WOOLWICH TWP, NJ 204 AMHERST CT	00000 08085	0 47000 47000	03	09 01	11750	39680		39680
2.01 24	FIN BASEMENT	2	SISTRUNK, OTIS J & SUSAN 331 WELLINGTON WAY WOOLWICH TWP, NJ 331 WELLINGTON WAY	00000 08085	0 17700 17700	06	06 01	8850	29886		29886
2.05 10	IGPOOL+ROOF OVR	2	BOSCAGLIA, ANTHONY & JESSICA 104 DEVONSHIRE DR WOOLWICH TWP, NJ 104 DEVONSHIRE DR	00000 08085	0 21100 21100	06	06 01	10550	35627		35627
2.07 1	ROOF OVER DECK	2	HEINLE, ALBERT & SMYTH, JAIME 256 WINDSOR DR SWEDESBORO, NJ 256 WINDSOR DR	00000 08085	0 1400 1400	08	04 01	933	3151		3151
2.07 9	FIN BASEMENT	2	CHERIAN, JIJI M & CHANDY, LINU P 232 WINDSOR DR WOOLWICH TWP, NJ 232 WINDSOR DR	00000 08085	0 18500 18500	04	08 01	6167	20826		20826
2.11 48	FIN BASEMENT	2	WILLIAMS, AMANDA & MATTHEW 215 WESTBROOK DR WOOLWICH TWP, NJ 215 WESTBROOK DR	00000 08085	0 13500 13500	07	05 01	7875	26594		26594
2.16 12	ROOF OVER PATIO	2	OTTINGER, STEVEN R SR & DEBORAH A 13 DUXBURY CT WOOLWICH TWP, NJ 13 DUXBURY CT	00000 08085	0 2100 2100	07	05 01	1225	4137		4137
2.32 32	EXEMPT TO RATAB	2	EYINK, DIANE & KEVIN 211 WILSHIRE BLVD WOOLWICH TWP, NJ 211 WILSHIRE BLVD	00000 08085	69800 173700 243500	08	04 30	162333	548199		548199
2.33 27	ADD STONE TO FR	2	CATALANO, CRISTINA & RUSSELL F 15 HYLTON RD WOOLWICH TWP NJ 15 HYLTON RD	08085	0 4500 4500	12	12 01	4500	15197		15197
2.38 22	NEW SFD	2	TALIAFERRO, ADDIE ELIZABETH & ANDRE 192 HOOVER DR WOOLWICH TWP, NJ 192 HOOVER DR	08085	0 327500 327500	12	12 01	327500	1105968		1105968
2.38 23	NEW SFD	2	AMOROSO, ANDREY KAREN & PHILIP JOHN 196 HOOVER DR WOOLWICH TWP, NJ 196 HOOVER DR	08085	0 305800 305800	12	12 01	305800	1032687		1032687
2.38 25	NEW SFD	2	VANVOOREN, JAMES L & MARIANNE 204 HOOVER DR WOOLWICH TWP, NJ 204 HOOVER DR	08085	0 328300 328300	11	01 01	300942	1016281		1016281
2.38 26	NEW SFD	2	SUMPLE, DONALD & ROBIN ANN 208 HOOVER DR WOOLWICH TWP, NJ 208 HOOVER DR	08085	0 317900 317900	08	04 01	211933	715698		715698
2.38 27	NEW SFD	2	REGINA, ANTHONY & CATHY 212 HOOVER DR WOOLWICH TWP, NJ 212 HOOVER DR	08085	0 316500 316500	12	12 02	316500	1068821		1068821

Block No. Lot No. Qualification Account No.	Land Dimensions Building Description Additional Lots Acreage	Prop. Class	Owner's Name Address City State Property Location	Billing Code Zip Code	Land Improvements Exemption Net Total	# M	Compl. Mo. Day	Prorated Assessment	Total Real Property Tax	Special Tax	Net Amount of Tax
2.38 28	NEW SFD	2	SMITH, MARTHA RIEGEL & TERRY RAY 216 HOOVER DR WOOLWICH TWP, NJ 216 HOOVER DR	08085	0 235400 235400	12	12 01	235400	794946		794946
2.38 29	NEW SFD	2	POLLOCK, WILLIAM & EILEEN MADDEN- 220 HOOVER DR WOOLWICH TWP, NJ 220 HOOVER DR	08085	0 322500 322500	12	12 01	322500	1089083		1089083
2.38 31	NEW SFD	2	GORMAN, CHRISTINA M & KEVIN WILLIAM 306 TAFT DR WOOLWICH TWP, NJ 306 TAFT DR	08085	0 322500 322500	09	03 01	241875	816812		816812
2.38 32	NEW SFD	2	BRUNO, JOYCE M & NICHOLAS A 308 TAFT DR WOOLWICH TWP, NJ 308 TAFT DR	08085	0 285100 285100	11	01 01	261342	882552		882552
2.38 33	PATIO	2	CUMMINGS, DODD E & MARIE S 310 TAFT DR WOOLWICH TWP, NJ 310 TAFT DR	08085	0 4200 4200	07	05 01	2450	8274		8274
2.38 34	DECK	2	WONG, DENNICE E & MICHAEL K 312 TAFT DR WOOLWICH TWP, NJ 312 TAFT DR	08085	0 6800 6800	03	09 01	1700	5741		5741
2.38 36	SUNROOM+PATIO	2	RICHARDETT, JUDITH A 316 TAFT DR WOOLWICH TWP, NJ 316 TAFT DR	08085	0 8200 8200	04	08 01	2733	9229		9229
2.38 37	PATIO	2	SHARPE, ESTELLE D & THOMAS 318 TAFT DR WOOLWICH TWP, NJ 318 TAFT DR	08085	0 4600 4600	07	05 01	2683	9060		9060
2.38 70	DECK	2	SIMONE, DEAN C & PAPP, LISA TRSTEES 3360 S OCEAN BLVD #5B II PALM BEACH, FL 233 AMESBURY BLVD	33480	0 2300 2300	05	07 01	958	3235		3235
2.39 14	NEW SFD	2	SANDERSON, ANNE & CHARLES S 175 EISENHOWER DR WOOLWICH TWP, NJ 175 EISENHOWER DR	08085	0 280700 280700	05	07 01	116958	394967		394967
2.39 15	NEW SFD	2	CUSACK, KAREN J 173 EISENHOWER DR WOOLWICH TWP, NJ 173 EISENHOWER DR	08085	0 279800 279800	06	06 01	139900	472442		472442
2.39 16	NEW SFD	2	MARTIN, FRANK T & TAMMI M 171 EISENHOWER DR WOOLWICH TWP, NJ 171 EISENHOWER DR	08085	0 269600 269600	07	05 01	157267	531091		531091
2.39 18	NEW SFD	2	PRESSLER, JOSEPH JOHN & LINDA JEAN 167 EISENHOWER DR WOOLWICH TWP, NJ 167 EISENHOWER DR	08085	0 277900 277900	04	08 01	92633	312822		312822
2.39 21	NEW SFD	2	LABOR, ELIHA FERNANDEZ & PARANA, EU 161 EISENHOWER DR WOOLWICH TWP, NJ 161 EISENHOWER DR	08085	0 255900 255900	04	08 01	85300	288058		288058

Block No. Lot No. Qualification Account No.	Land Dimensions Building Description Additional Lots Acreage	Prop. Class	Owner's Name Address City State Property Location	Billing Code Zip Code	Land Improvements Exemption Net Total	# M	Compl. Mo. Day	Prorated Assessment	Total Real Property Tax	Special Tax	Net Amount of Tax
2.39 23	NEW SFD	2	NVR INC 1020 LAUREL OAK RD #200 VOORHEES, NJ 157 EISENHOWER DR	08043	0 279800 279800	03	09 01	69950	236221		236221
2.39 27	NEW SFD	2	MAINE, BRIAN PATRICK & MARGARET 303 TAFT DR WOOLWICH TWP, NJ 303 TAFT DR	08085	0 327300 327300	09	03 01	245475	828969		828969
2.39 28	NEW SFD	2	GRACE BAPTIST CHURCH INC 305 TAFT DR WOOLWICH TWP, NJ 305 TAFT DR	08085	0 330000 330000	09	03 01	247500	835808		835808
2.39 29	NEW SFD	2	YOUCHAK, BLANCA A & GREGORY L 307 TAFT DR WOOLWICH TWP, NJ 307 TAFT DR	08085	0 318400 318400	07	05 01	185733	627220		627220
2.39 30	NEW SFD	2	WASHINGTON, DENISE ALLYSON 309 TAFT DR WOOLWICH TWP, NJ 309 TAFT DR	08085	0 311900 311900	08	04 01	207933	702190		702190
2.39 34	NEW SFD	2	CERRONE, ANTHONY P & JANET LOGAN 317 TAFT DR WOOLWICH TWP, NJ 317 TAFT DR	08085	0 278100 278100	09	03 01	208575	704358		704358
2.39 35	CONVRT OP TO EP	2	DUDEK, DENNIS G & MARIA 319 TAFT DR WOOLWICH TWP, NJ 319 TAFT DR	08085	0 10000 10000	05	07 01	4167	14072		14072
2.39 36	NEW SFD	2	MILLER, JOHN 321 TAFT DR WOOLWICH TWP, NJ 321 TAFT DR	08085	0 272100 272100	12	12 01	272100	918882		918882
2.40 10	PATIO	2	LINDA PANSINI TRUST 2240 ISLEWORTH CIR THE VILLAGES, FL 180 EISENHOWER DR	32163	0 2100 2100	04	08 01	700	2364		2364
2.40 12	NEW SFD	2	KAHLER, FREDERICK C & PAULA MARIE 164 EISENHOWER DR WOOLWICH TWP, NJ 164 EISENHOWER DR	08085	0 314300 314300	08	04 01	209533	707593		707593
2.40 13	NEW SFD	2	LURWICK, DAVID W 162 EISENHOWER DR WOOLWICH TWP, NJ 162 EISENHOWER DR	08085	0 270000 270000	08	04 01	180000	607860		607860
2.40 15	NEW SFD	2	PANEBIANCO, CHRISTINA L & FRANCIS J 158 EISENHOWER DR WOOLWICH TWP, NJ 158 EISENHOWER DR	08085	0 323200 323200	07	05 01	188533	636676		636676
2.40 16	NEW SFD	2	HILL, GINA MARIE 156 EISENHOWER DR WOOLWICH TWP, NJ 156 EISENHOWER DR	08085	0 317900 317900	06	06 01	158950	536774		536774
2.40 17	NEW SFD	2	MUTTER, RITA L 154 EISENHOWER DR WOOLWICH TWP, NJ 154 EISENHOWER DR	08085	0 307800 307800	07	05 01	179550	606340		606340

Block No. Lot No. Qualification Account No.	Land Dimensions Building Description Additional Lots Acreage	Prop. Class	Owner's Name Address City State Property Location	Billing Code Zip Code	Land Improvements Exemption Net Total	# M	Compl. Mo. Day	Prorated Assessment	Total Real Property Tax	Special Tax	Net Amount of Tax
2.40 18	NEW SFD	2	BIRMINGHAM, MARTIN J 152 EISENHOWER DR WOOLWICH TWP, NJ 152 EISENHOWER DR	08085	0 321400 321400	07	05 01	187483	633130		633130
2.40 19	NEW SFD	2	BURKE, JANET SUE & JEFFREY JOSEPH 150 EISENHOWER DR WOOLWICH TWP, NJ 150 EISENHOWER DR	08085	0 323700 323700	05	07 01	134875	455473		455473
2.40 21	NEW SFD	2	SAMANIEGO, EDGARDO R & MARILOU A 146 EISENHOWER DR WOOLWICH TWP, NJ 146 EISENHOWER DR	08085	0 313800 313800	06	06 01	156900	529851		529851
2.40 22	NEW SFD	2	LEEDER, CHARLES R & PATRICIA D 144 EISENHOWER DR WOOLWICH TWP, NJ 144 EISENHOWER DR	08085	0 322700 322700	06	06 01	161350	544879		544879
2.40 23	NEW SFD	2	MUNAF0, CHRISTOPHER JOSEPH & ROSEMAR 142 EISENHOWER DR WOOLWICH TWP, NJ 142 EISENHOWER DR	08085	0 323200 323200	06	06 01	161600	545723		545723
2.40 24	NEW SFD	2	NIVER, RICHARD KENNETH & STROBEL, K 140 EISENHOWER DR WOOLWICH TWP, NJ 140 EISENHOWER DR	08085	0 321300 321300	05	07 01	133875	452096		452096
2.40 26	NEW SFD	2	NVR INC 1020 LAUREL OAK RD #200 VOORHEES, NJ 136 EISENHOWER DR	08043	0 311200 311200	03	09 01	77800	262731		262731
2.40 27	NEW SFD	2	KEHOE, ROBIN T & WASSERMAN, CHARLES 134 EISENHOWER DR WOOLWICH TWP, NJ 134 EISENHOWER DR	08085	0 321300 321300	04	08 01	107100	361677		361677
2.40 37	NEW SFD	2	NVR INC 1020 LAUREL OAK RD #200 VOORHEES, NJ 114 EISENHOWER DR	08043	0 367400 367400	03	09 01	91850	310177		310177
2.41 5	NEW SFD	2	BUSTAMANTE, CAESAR R & SUSAN A 139 EISENHOWER DR WOOLWICH TWP, NJ 139 EISENHOWER DR	08085	0 304400 304400	04	08 01	101467	342654		342654
2.41 7	NEW SFD	2	MISHRA, HEMANT & SHUCHI 135 EISENHOWER DR WOOLWICH TWP, NJ 135 EISENHOWER DR	08085	0 313800 313800	03	09 01	78450	264926		264926
2.41 9	NEW SFD	2	NVR INC 1020 LAUREL OAK RD #200 VOORHEES, NJ 131 EISENHOWER DR	08043	0 319400 319400	03	09 01	79850	269653		269653
2.41 40	NEW SFD	2	DRISCOLL, JAMES JOSEPH & SUSAN E HA 201 NIXON CT WOOLWICH TWP, NJ 201 NIXON CT	08085	0 318400 318400	09	03 01	238800	806428		806428
2.41 42	NEW SFD	2	TAYLOR, JOHN ALAN & MARLENE L 209 NIXON CT WOOLWICH TWP, NJ 209 NIXON CT	08085	0 316900 316900	09	03 01	237675	802628		802628

Block No. Lot No. Qualification Account No.	Land Dimensions Building Description Additional Lots Acreage	Prop. Class	Owner's Name Address City State Property Location	Billing Code Zip Code	Land Improvements Exemption Net Total	# M	Compl. Mo. Day	Prorated Assessment	Total Real Property Tax	Special Tax	Net Amount of Tax
2.41 43	NEW SFD	2	FORTUNE, JEFFREY JUAN & LINDA ALICE 213 NIXON CT WOOLWICH TWP, NJ 213 NIXON CT	08085	0 324800 324800	12	12 01	324800	1096850		1096850
2.41 44	NEW SFD	2	NEUNSON, CRISTY W & JOHN C JR 217 NIXON CT WOOLWICH TWP, NJ 217 NIXON CT	08085	0 327600 327600	12	12 01	327600	1106305		1106305
2.41 45	NEW SFD	2	KRISHNAN, RAJKUMAR & VASANTHALAXMI 216 NIXON CT WOOLWICH TWP, NJ 216 NIXON CT	08085	0 304400 304400	12	12 01	304400	1027959		1027959
2.41 47	NEW SFD	2	SIMON, GAIL R & MICHAEL 208 NIXON CT WOOLWICH TWP, NJ 208 NIXON CT	08085	0 321300 321300	12	12 01	321300	1085030		1085030
2.41 48	NEW SFD	2	PRASAD, BIRENDRA & MALTI 204 NIXON CT WOOLWICH TWP, NJ 204 NIXON CT	08085	0 310000 310000	07	05 01	180833	610673		610673
2.41 49	NEW SFD	2	WIENER, GLENN A & LEAH J 202 NIXON CT WOOLWICH TWP, NJ 202 NIXON CT	08085	0 329300 329300	09	03 01	246975	834035		834035
2.41 50	NEW SFD	2	ABRAHAM, SUSEELAMMA V & VINCENT 211 HOOVER DR WOOLWICH TWP, NJ 211 HOOVER DR	08085	0 321300 321300	07	05 01	187425	632934		632934
2.41 51	NEW SFD	2	ORIO, ALPHONSE W SR & RENEE E 219 HOOVER DR WOOLWICH TWP, NJ 219 HOOVER DR	08085	0 294200 294200	04	08 01	98067	331172		331172
2.41 53	NEW SFD	2	ANDERSON, LAWRENCE J & NANCY 227 HOOVER DR WOOLWICH TWP, NJ 227 HOOVER DR	08085	0 302400 302400	09	03 01	226800	765904		765904
2.41 54	NEW SFD	2	DINUNZIO, DAVID CHARLES & RAGNOLI, 231 HOOVER DR WOOLWICH TWP, NJ 231 HOOVER DR	08085	0 305800 305800	12	12 01	305800	1032687		1032687
3.01 14	ROOF OVR DECK+P	2	LOPICCOLO, BENEDETTO & MARTA 6 ETHAN TER WOOLWICH TWP, NJ 6 ETHAN TER	00000 08085	0 4800 4800	06	06 01	2400	8105		8105
3.02 28	INGRND POOL	2	SLYE, PATRICIA & ROBERT J 206 SPRUCE TRL WOOLWICH TWP, NJ 206 SPRUCE TRL	00000 08085	0 12400 12400	05	07 01	5167	17449		17449
3.02 30	DECK	2	MARRONE, EUGENE III & STANTON, KELL 202 SPRUCE TRL WOOLWICH TWP, NJ 202 SPRUCE TRL	00000 08085	0 1600 1600	12	12 01	1600	5403		5403
3.03 3	FIN BASEMENT	2	ACEVEDO, NORMA & GONZALEZ, SHESLY J 205 SPRUCE TRL WOOLWICH TWP, NJ 205 SPRUCE TRL	00000 08085	0 33300 33300	08	04 01	22200	74969		74969

Block No. Lot No. Qualification Account No.	Land Dimensions Building Description Additional Lots Acreage	Prop. Class	Owner's Name Address City State Property Location	Billing Code Zip Code	Land Improvements Exemption Net Total	# M	Compl. Mo. Day	Prorated Assessment	Total Real Property Tax	Special Tax	Net Amount of Tax
3.05 6	FIN BASEMENT	2	PAGNOTTA, BRIAN & JESSICA 104 ALYSON PL WOOLWICH TWP, NJ 104 ALYSON PL	00000 08085	0 21000 21000	08	04 01	14000	47278		47278
3.07 31	KITCHEN RENO	2	VINE, JARRETT & SHEBA 141 JUNIPER LN WOOLWICH TWP, NJ 141 JUNIPER LN	00000 08085	0 6500 6500	08	04 01	4333	14633		14633
3.07 37	BATH RENO+GAZEB	2	OUM, KEVIN 153 JUNIPER LN WOOLWICH TWP, NJ 153 JUNIPER LN	00000 08085	0 4600 4600	04	08 01	1533	5177		5177
3.07 52	ROOF OVR DECK+P	2	SIDWAY, ERIN A 221 JUNIPER LN WOOLWICH TWP, NJ 221 JUNIPER LN	00000 08085	0 3400 3400	06	06 01	1700	5741		5741
3.08 17	ROOF OVR DECK+S	2	SCHORK, ROBERT D 964 ASBURN WAY WOOLWICH TWP, NJ 964 ASBURN WAY	00000 08085	0 20900 20900	08	04 01	13933	47052		47052
3.09 9	DECK	2	UVA, MARK & MELISSA 967 ASHBURN WAY WOOLWICH TWP, NJ 967 ASHBURN WAY	00000 08085	0 1900 1900	08	04 01	1267	4279		4279
3.15 6	GAZEBO	2	CHESNEY, MICHAEL & JANICE LEE 133 SPRUCE TRL WOOLWICH TWP, NJ 133 SPRUCE TRL	00000 08085	0 1400 1400	08	04 01	933	3151		3151
3.17 28	ADD'L STONE TO	2	MURALIDHARAN, CHAKRAVARTHI 12 FREDRICK BLVD WOOLWICH TWP, NJ 12 FREDRICK BLVD	00000 08085	0 1200 1200	12	12 01	1200	4052		4052
3.19 3	OVER HANG	2	MEISER, JOHN R & KRISTIN V 101 MINUTEMAN LN WOOLWICH TWP, NJ 101 MINUTEMAN LN	00000 08085	0 2500 2500	07	05 01	1458	4924		4924
3.21 12	IG POOL+PATIO	2	MAGGIO, LAUREN N 58 FREDRICK BLVD WOOLWICH TWP, NJ 58 FREDRICK BLVD	00000 08085	0 16100 16100	10	02 01	13417	45309		45309
3.21 13	UPPER&LOWER DEC	2	GILBERT, JESSICA & ROBERT 56 FREDRICK BLVD WOOLWICH TWP, NJ 56 FREDRICK BLVD	00000 08085	0 6400 6400	08	04 01	4267	14410		14410
3.23 11	FIN BASEMENT	2	MORRIS, MARC J & JUDITH 107 DELAWARE KING WOOLWICH TWP, NJ 107 DELAWARE CROSSING	00000 08085	0 35200 35200	04	08 01	11733	39622		39622
3.24 4	EXT/INT REMOD+D	2	GIANNONE, VINCENT & VISENTIN, STEPH 26 VALLEY FORGE DR WOOLWICH TWP, NJ 26 VALLEY FORGE DR	00000 08085	0 53300 53300	08	04 01	35533	119995		119995
3.25 1	ROOF OVER DECK	2	KANNEGANTI, VENKATESWAR & SRILAKSHM 21 PATRIOT WAY WOOLWICH TWP, NJ 21 PATRIOT WAY	00000 08085	0 1300 1300	12	12 01	1300	4390		4390

Block No. Lot No. Qualification Account No.	Land Dimensions Building Description Additional Lots Acreage	Prop. Class	Owner's Name Address City State Property Location	Billing Code Zip Code	Land Improvements Exemption Net Total	# M	Compl. Mo. Day	Prorated Assessment	Total Real Property Tax	Special Tax	Net Amount of Tax
3.26 21	DECK + PATIO	2	135 SARATOGA LN CO 135 SARATOGA LN WOOLWICH TWP, NJ 135 SARATOGA LN	00000 08085	0 800 800	08	04 01	533	1800		1800
3.27 3	FRNT STUCCO TO	2	HALL, PHILIP L 12 WILLIAMSBURG WAY WOOLWICH TWP NJ 12 WILLIAMSBURG WAY	00000 08085	0 5400 5400	08	04 01	3600	12157		12157
3.28 17	ROOF OVER DECK+	2	KALB, JOSHUA S & MOLLIE A 144 YORKTOWN RD WOOLWICH TWP, NJ 144 YORKTOWN RD	00000 08085	0 4300 4300	07	05 01	2508	8470		8470
3.29 6	IG POOL+PATIO	2	STELLE, ROBERT & SHANNON 172 YORKTOWN RD WOOLWICH TWP, NJ 172 YORKTOWN RD	00000 08085	0 15900 15900	03	09 01	3975	13424		13424
3.29 8	FIN BASEMENT	2	MATUSZAK, EILEEN & VIVEROSJG, RODRI 158 YORKTOWN RD WOOLWICH TWP, NJ 158 YORKTOWN RD	00000 08085	0 25600 25600	09	03 01	19200	64838		64838
3.29 9	DECK W/ROOF OVE	2	SPRINGART, JAMES J & BILLIE M 156 YORKTOWN RD WOOLWICH TWP, NJ 156 YORKTOWN RD	00000 08085	0 5100 5100	03	09 01	1275	4306		4306
3.40 9	IGPOOL+HTTB+PAT	2	DEANGELIS, GARTH S & KRISTIN M 122 MAPLE HILL DR WOOLWICH TWP, NJ 122 MAPLE HILL DR	00000 08085	0 33200 33200	03	09 01	8300	28029		28029
3.40 12	OVERHANG	2	ROSA, CLAUDIA J M & CLAUDIA JM 130 MAPLE HILL DR WOOLWICH TWP, NJ 130 MAPLE HILL DR	00000 08085	0 2700 2700	03	09 01	675	2279		2279
3.40 22	FIN BASEMENT	2	DAVIS, DUANE & MORGAN 158 MAPLE HILL DR WOOLWICH TWP, NJ 158 MAPLE HILL DR	00000 08085	0 30200 30200	08	04 01	20133	67989		67989
5 6	DECK	2	HAVRISKO, ANDREW J & CHRISTINE P 215 HIGH HILL RD WOOLWICH TWP, NJ 215 HIGH HILL RD	00000 08085	0 2600 2600	05	07 01	1083	3657		3657
5 7.02 C0002	RENO/ADDITION	4B	M & K PROPERTIES LLC 36 S ADAMSVILLE RD BRIDGEWATER, NJ 121 HIGH HILL ROAD STE 2	00000 08807	0 1352600 1352600	09	03 01	1014450	3425798		3425798
10 4	NEW IND BLDG	4B	WOOLWICH OWNER LLC C/O NORTH POINT 8120 WOODMONT AVE STE 550 BETHESDA, MD 1600 US 322	00000 20814	0 11344700 11344700	05	07 01	4726958	15962937		15962937
11 23.10	FIN BASEMENT	2	LICATA, JOSEPH M & WONG, KIMBERLY G 10 AMETHYST CT WOOLWICH TWP, NJ 10 AMETHYST CT	00000 08085	0 36200 36200	08	04 01	24133	81497		81497
12 4.01	TOTAL RENO	2	WADE, DAVID J & SHARON M 231 OAK GROVE RD WOOLWICH TWP, NJ 231 OAK GROVE RD	08085	0 63500 63500	08	04 01	42333	142959		142959

Block No. Lot No. Qualification Account No.	Land Dimensions Building Description Additional Lots Acreage	Prop. Class	Owner's Name Address City State Property Location	Billing Code Zip Code	Land Improvements Exemption Net Total	# M	Compl. Mo. Day	Prorated Assessment	Total Real Property Tax	Special Tax	Net Amount of Tax
12 4.06	FIN BASEMENT	2	PONTIER, JENNIFER & SWEENEY, RYAN 39 WILLOW POND CT WOOLWICH TWP, NJ 39 WILLOW POND CT	00000 08085	0 23900 23900	08	04 01	15933	53806		53806
12 4.13	FIN BASEMENT	2	GALLAGHER, WM R III & GRETCHEN G 16 WILLOW POND CT WOOLWICH TWP, NJ 16 WILLOW POND CT	00000 08085	0 14000 14000	08	04 01	9333	31518		31518
12.01 23	IG POOL + PATIO	2	JOHNSON, CHRISTINA M & SUSINI, KRIS 55 BELFIORE DR WOOLWICH TWP, NJ 55 BELFIORE DR	00000 08085	0 24300 24300	10	02 01	20250	68384		68384
13 5.03	INT REHAB	2	SANDUSKY, JAMES D 42 BIRCH LN PILEGROVE, NJ 19 VIERECK RD	00000 08098	0 48700 48700	12	12 01	48700	164460		164460
14 6	INT UPDATES	2	SHEPPARD, JEFFREY & PAMELA 415 PAULSBORO RD SWEDESBORO, NJ 415 PAULSBORO RD	00000 08085	0 63800 63800	03	09 01	15950	53863		53863
15 5.01	ROOF OVER PATIO	2	JEZIORSKI, LESZEK & MALGORZATA LECH 136 GARWIN RD WOOLWICH TWP, NJ 136 GARWIN RD	00000 08085	0 1900 1900	08	04 01	1267	4279		4279
17 7.14	DET GARAGE	2	FREY, BENJAMIN L & KATELYN A 56 KINGS CT WOOLWICH TWP, NJ 56 KINGS CT	00000 08085	0 9700 9700	07	05 01	5658	19107		19107
17 7.21	EXEMPT TO RATAB	2	ADORNETTO, VINCENT & LUDWIGSON, TRA 8 KINGS CT WOOLWICH TWP, NJ 8 KINGS CT	00000 08085	76100 341700 417800	06	06 04	208900	705455		705455
19 2.02	UPDATE BATH	2	ROGERS, BRIAN 213 SWEDESBORO AVE WOOLWICH TWP, NJ 213 SWEDESBORO AVE	00000 08085	0 3400 3400	08	04 01	2267	7656		7656
19 2.04	POLE BARN W/2 H	2	ADAMS, ZACKERY 1401 N 5TH ST APT 717 PHILADELPHIA, PA 163 SWEDESBORO AVE	00000 19122	0 38200 38200	08	04 01	25467	86002		86002
21 1	FIN BMT+XTRA KI	3A	KINGS VIEW ESTATES LLC PO BOX 750 SEWELL, NJ 50 MILL RD	08080	0 31500 31500	03	09 01	7875	26594		26594
23 2.15	SHED	2	SAREYKA, KYLE G & TRACY M 19 SALVATORE CIR WOOLWICH TWP, NJ 19 SALVATORE CIR	00000 08085	0 58100 58100	07	05 01	33892	114453		114453
23 2.15	DET GARAGE	2	SAREYKA, KYLE G & TRACY M 19 SALVATORE CIR WOOLWICH TWP, NJ 19 SALVATORE CIR	00000 08085	0 50600 50600	12	12 01	50600	170876		170876
24 3.05	DECK	2	SOLDEVILLA, SIEGRED & MARITES 9 GEORGES LANDING WOOLWICH TWP, NJ 9 GEORGES LANDING	00000 08085	0 2100 2100	08	04 01	1400	4728		4728

Block No. Lot No. Qualification Account No.	Land Dimensions Building Description Additional Lots Acreage	Prop. Class	Owner's Name Address City State Property Location	Billing Code Zip Code	Land Improvements Exemption Net Total	# M	Compl. Mo. Day	Prorated Assessment	Total Real Property Tax	Special Tax	Net Amount of Tax
24 21	IG POOL + PATIO	2	120 GENTRY DR CO 120 GENTRY DR WOOLWICH TWP, NJ 120 GENTRY DR	00000 08085	0 41100 41100	04	08 01	13700	46265		46265
25 1.11	INT UPDATING	2	WU, EDWARD 120 FOX CHASE CT WOOLWICH TWP, NJ 120 FOX CHASE CT	00000 08085	0 14000 14000	12	12 01	14000	47278		47278
25 3.12	FIN BASEMENT	2	SANTORIO, GABRIELLE & VASATURO, CHA 227 GLENHAVEN CT WOOLWICH TWP, NJ 227 GLENHAVEN CT	00000 08085	0 38300 38300	06	06 01	19150	64670		64670
26 2	NEW SFD	2	ARCR HOME BUILDERS LLC 2001 COLLEGE DR #24 CLEMENTON, NJ 349 RAINEY RD	00000 08021	0 462300 462300	04	08 01	154100	520396		520396
27.01 6	ROOF OVER PATIO	2	DAMAS, PATRICK & VIVIANE 161 JOCKEY HOLLOW RUN WOOLWICH TWP, NJ 161 JOCKEY HOLLOW RUN	00000 08085	0 4400 4400	08	04 01	2933	9905		9905
27.02 1	SHED + AG CONVE	2	ROONEY, BRIAN T & KRISTINE L 110 JOCKEY HOLLOW RUN WOOLWICH TWP, NJ 110 JOCKEY HOLLOW RUN	00000 08085	0 25200 25200	06	06 01	12600	42550		42550
27.02 10	NEW LARGER DECK	2	FREED, JOSHUA PETER & SHOCKLEY, MAU 172 JOCKEY HOLLOW RUN WOOLWICH TWP, NJ 172 JOCKEY HOLLOW RUN	00000 08085	0 7600 7600	06	06 01	3800	12833		12833
27.02 11	BATH RENO	2	MACKENZIE, BRYAN & RACHEL 182 JOCKEY HOLLOW RUN WOOLWICH TWP, NJ 182 JOCKEY HOLLOW RUN	00000 08085	0 7400 7400	08	04 01	4933	16659		16659
28.08 21	OP + DECK	2	SCHAFER, RONALD E JR & VICKI A 68 BUCKEYE RD WOOLWICH TWP, NJ 68 BUCKEYE RD	00000 08085	0 4800 4800	08	04 01	3200	10806		10806
28.08 22	IG POOL,PATIO+R	2	VERDI, BRYAN E & LAUREN A 66 BUCKEYE RD WOOLWICH TWP, NJ 66 BUCKEYE RD	00000 08085	0 18100 18100	05	07 01	7542	25469		25469
28.10 9	FIN BMT W/BATH	2	LYONS, KIMYLA & NORMAN II 67 LONGLEAF LN WOOLWICH TWP, NJ 67 LONGLEAF LN	00000 08085	0 26500 26500	08	04 01	17667	59661		59661
28.12 2	IG POOL + PATIO	2	SHINHOLSTER, KATHERINE & RICHARD 45 LONGLEAF LN WOOLWICH TWP, NJ 45 LONGLEAF LN	00000 08085	0 17900 17900	05	07 01	7458	25186		25186
28.14 13	IG POOL + PATIO	2	SHINN, REGAN L & WILLIAM J 13 BAYBERRY WAY WOOLWICH TWP, NJ 13 BAYBERRY WAY	08085	0 24600 24600	08	04 01	16400	55383		55383
28.15 6	IG POOL + PATIO	2	BADERSCHNEIDER, ALLISON & DANIEL 14 BAYBERRY WAY WOOLWICH TWP, NJ 14 BAYBERRY WAY	08085	0 16700 16700	08	04 01	11133	37596		37596

Block No. Lot No. Qualification Account No.	Land Dimensions Building Description Additional Lots Acreage	Prop. Class	Owner's Name Address City State Property Location	Billing Code Zip Code	Land Improvements Exemption Net Total	# M	Compl. Mo. Day	Prorated Assessment	Total Real Property Tax	Special Tax	Net Amount of Tax
28.16 8	FIN BMT W/BATH	2	BRITTINGHAM, COLLEEN & DRILL, JASON 9 WALNUT WAY WOOLWICH TWP, NJ 9 WALNUT WAY	08085	0 3300 3300	08	04 01	2200	7429		7429
28.18 6	DECK OVER PATIO	2	CAMACHO, NILZA R 104 HORNBEAN AVE WOOLWICH TWP, NJ 104 HORNBEAN AVE	08085	0 7100 7100	03	09 01	1775	5994		5994
28.18 10	IG POOL + PATIO	2	KUTASEVYCH, ANASTASIYA & WU, KYLE 96 HORNBEAN AVE WOOLWICH TWP, NJ 96 HORNBEAN AVE	08085	0 19200 19200	05	07 01	8000	27016		27016
28.31 2	ADD SHOWER TO B	2	SVANK INVEST LLC 2 SYCAMORE LN WOOLWICH TWP, NJ 175 BANTRY ST	08085	0 1300 1300	09	03 01	975	3293		3293
28.44 3	NEW SFD	2	AMMON, CHRISTOPHER JOHN & ERIN DANI 105 CAMBRIDGE BLVD WOOLWICH TWP, NJ 105 CAMBRIDGE BLVD	08085	0 313800 313800	12	12 02	313800	1059703		1059703
28.44 4	DECK	2	WHITE, JENNIFER M & KYON A SR 109 CAMBRIDGE BLVD WOOLWICH TWP, NJ 109 CAMBRIDGE BLVD	08085	0 2700 2700	12	12 01	2700	9118		9118
28.44 7	FIN BMT + DECK	2	ASHWORTH, ZACHARY ALLAN & PETRONGOL 121 CAMBRIDGE BLVD WOOLWICH TWP, NJ 121 CAMBRIDGE BLVD	08085	0 34200 34200	12	12 01	34200	115493		115493
28.44 9	DECK	2	DEFINIZIO, CHRISTOPHER & KIMBERLY A 129 CAMBRIDGE BLVD WOOLWICH TWP, NJ 129 CAMBRIDGE BLVD	08085	0 3100 3100	04	08 01	1033	3488		3488
28.44 17	NEW SFD	2	HOLLY, CONNOR & DEIDRE H 92 WEXFORD DR WOOLWICH TWP, NJ 92 WEXFORD DR	08085	0 339700 339700	04	08 01	113233	382388		382388
28.44 18	NEW SFD	2	CACCIOLA, ALEXANDRA & NICHOLAS EDWA 88 WEXFORD DR WOOLWICH TWP, NJ 88 WEXFORD DR	08085	0 326000 326000	07	05 01	190167	642194		642194
28.44 19	NEW SFD	2	RODERICK, JANIECE ANGELICA & MICHAEL 126 BALSAM RD WOOLWICH TWP, NJ 126 BALSAM RD	08085	0 473500 473500	08	04 01	315667	1066007		1066007
28.44 20	NEW SFD	2	DIJOSEPH, KARA MARIE & SCHNELL, JOS 130 BALSAM RD WOOLWICH TWP, NJ 130 BALSAM RD	08085	0 358500 358500	06	06 01	179250	605327		605327
28.44 21	NEW SFD	2	MUTHUSUBRAMANIAN, ARUNKUMAR & RAMAM 1354 BALSAM RD WOOLWICH TWP, NJ 134 BALSAM RD	08085	0 510500 510500	10	02 01	425417	1436633		1436633
28.45 3	DECK	2	VENTO, NICOLE & PAUL N III 138 CAMBRIDGE BLVD WOOLWICH TWP, NJ 138 CAMBRIDGE BLVD	08085	0 5600 5600	04	08 01	1867	6305		6305

Block No. Lot No. Qualification Account No.	Land Dimensions Building Description Additional Lots Acreage	Prop. Class	Owner's Name Address City State Property Location	Billing Code Zip Code	Land Improvements Exemption Net Total	# M	Compl. Mo. Day	Prorated Assessment	Total Real Property Tax	Special Tax	Net Amount of Tax
28.46 3	NEW SFD	2	NAGER-URIAN, URSULA MICHELLE MYSTER 198 CAMBRIDGE BLVD WOOLWICH TWP, NJ 198 CAMBRIDGE BLVD	08085	0 373200 373200	12	12 01	373200	1260296		1260296
28.46 14	NEW SFD	2	OCONNOR, BRITTNEY ANN & THOMAS JOHN 178 CAMBRIDGE BLVD WOOLWICH TWP, NJ 178 CAMBRIDGE BLVD	08085	0 378500 378500	12	12 01	378500	1278195		1278195
28.47 4	IG POOL + PATIO	2	NELSON, DIANE A & TODD A 193 CAMBRIDGE BLVD WOOLWICH TWP, NJ 193 CAMBRIDGE BLVD	08085	0 31200 31200	12	12 01	31200	105362		105362
28.47 9	NEW SFD	2	WASHKO, CAMILLE & MARK 177 CAMBRIDGE BLVD WOOLWICH TWP, NJ 177 CAMBRIDGE BLVD	08085	0 365500 365500	12	12 01	365500	1234294		1234294
28.47 11	PAVILION + PAVE	2	BASEHORE, MARK R JR & PAMELA M 169 CAMBRIDGE BLVD WOOLWICH TWP, NJ 169 CAMBRIDGE BLVD	08085	0 11700 11700	04	08 01	3900	13170		13170
28.47 13	NEW SFD	2	MILIAREISIS, DANIELA C & DIONISIOS 161 CAMBRIDGE BLVD WOOLWICH TWP, NJ 161 CAMBRIDGE BLVD	08085	0 461000 461000	11	01 01	422583	1427063		1427063
28.48 39	NEW SFD	2	SIKORSKI, DAVID M & FAITH S 260 CORNWALL DR WOOLWICH TWP, NJ 260 CORNWALL DR	08085	0 331200 331200	08	04 01	220800	745642		745642
28.48 41	NEW SFD	2	HYNES, CAITLIN ERVIN & THOMAS EVAN 268 CORNWALL DR WOOLWICH TWP, NJ 268 CORNWALL DR	08085	40800 331700 372500	12	12 01	372500	1257933		1257933
28.48 42	NEW SFD	2	BANGURA, FATMATA A 272 CORNWALL DR WOOLWICH TWP, NJ 272 CORNWALL DR	08085	0 283400 283400	12	12 02	283400	957042		957042
28.48 43	NEW SFD	2	DIMEZZA, JAMES JOSEPH & STEPHANY AL 276 CORNWALL DR WOOLWICH TWP, NJ 276 CORNWALL DR	08085	40800 297500 338300	12	12 01	338300	1142439		1142439
28.48 45	DECK	2	GIBBS, AMANDA MARIE & KEVIN MICHAEL 284 CORNWALL DR WOOLWICH TWP, NJ 284 CORNWALL DR	08085	0 3500 3500	08	04 01	2333	7879		7879
28.48 46	DECK	2	MASOORLI, ALEXANDER M & CARLY 288 CORNWALL DR WOOLWICH TWP, NJ 288 CORNWALL DR	08085	0 2400 2400	08	04 01	1600	5403		5403
28.50 6	DET CANOPY	2	FALCONI, LINDSAY & MARK 245 WESTON DR WOOLWICH TWP, NJ 245 WESTON DR	08085	0 1700 1700	06	06 01	850	2870		2870
28.50 9	DECK	2	BURRICHTER, NICOLE M & FEENEY, ANTH 233 WESTON DR WOOLWICH TWP, NJ 233 WESTON DR	08085	0 6300 6300	08	04 01	4200	14183		14183

Block No. Lot No. Qualification Account No.	Land Dimensions Building Description Additional Lots Acreage	Prop. Class	Owner's Name Address City State Property Location	Billing Code Zip Code	Land Improvements Exemption Net Total	# M	Compl. Mo. Day	Prorated Assessment	Total Real Property Tax	Special Tax	Net Amount of Tax
28.50 20	IG POOL	2	ANDRES, AUSTIN HANSEL & HOLLY MARIE 153 WESTON DR WOOLWICH TWP, NJ 153 WESTON DR	08085	0 17700 17700	10	02 01	14750	49811		49811
28.50 33	NEW SFD	2	BRAZAS, ROBERT & ROBERT ADAM THOMA 138 DONCASTER DR WOOLWICH TWP, NJ 138 DONCASTER DR	08085	0 457600 457600	06	06 01	228800	772658		772658
28.50 34	NEW SFD	2	LEELARUBAN, NAVARATNAM & VISHNUVENI 136 DONCASTER DR WOOLWICH TWP, NJ 136 DONCASTER DR	08085	0 451200 451200	05	07 01	188000	634876		634876
28.50 36	NEW SFD	2	AMBROSIO, JOANN 132 DONCASTER DR WOOLWICH TWP, NJ 132 DONCASTER DR	08085	0 447100 447100	06	06 01	223550	754928		754928
28.50 37	NEW SFD	2	BRESLIN, ANGELA & JOSEPH JOHN 128 DONCASTER DR WOOLWICH TWP, NJ 128 DONCASTER DR	08085	0 475300 475300	04	08 01	158433	535028		535028
28.50 39	NEW SFD	2	LIN, JUNYING & SARACENI, ANDREW E 120 DONCASTER DR WOOLWICH TWP, NJ 120 DONCASTER DR	08085	0 397500 397500	09	03 01	298125	1006768		1006768
28.50 40	NEW SFD	2	ORIO, ALPHONSE & STEPHANIE 116 DONCASTER DR WOOLWICH TWP, NJ 116 DONCASTER DR	08085	0 384400 384400	06	06 01	192200	649059		649059
28.50 44	NEW SFD	2	BROWN, JENNIFER L & THEODORE J 100 DONCASTER DR WOOLWICH TWP, NJ 100 DONCASTER DR	08085	0 346600 346600	08	04 01	231067	780313		780313
28.50 56	NEW SFD	2	HICKS, BRIANNA NICOLE & KILLEEN, AD 129 BALSAM RD WOOLWICH TWP, NJ 129 BALSAM RD	08085	0 376800 376800	05	07 01	157000	530189		530189
28.50 57	NEW SFD	2	ONEILL, DANIELLE & THOMAS C JR 133 BALSAM RD WOOLWICH TWP, NJ 133 BALSAM RD	08085	0 359600 359600	08	04 01	239733	809578		809578
28.50 58	NEW SFD	2	LATIF, AROOJ & MIAH, AKIQUUL 137 BALSAM RD WOOLWICH TWP, NJ 137 BALSAM RD	08085	0 506300 506300	09	03 01	379725	1282331		1282331
28.51 38	IG POOL	2	CHUD, RICHARD IAN & LIGUORI, JENNIF 130 MERSEYSIDE DR WOOLWICH TWP, NJ 130 MERSEYSIDE DR	08085	0 18000 18000	08	04 01	12000	40524		40524
28.52 1	NEW SFD	2	NVR INC 1020 LAUREL OAK RD #200 VOORHEES, NJ 115 DONCASTER DR	08043	0 500100 500100	04	08 01	166700	562946		562946
28.52 2	NEW SFD	2	VEILLEUX, APRYLE MARIE & JOHN MICHA 119 DONCASTER DR WOOLWICH TWP, NJ 119 DONCASTER DR	08085	0 397300 397300	04	08 01	132433	447226		447226

Block No. Lot No. Qualification Account No.	Land Dimensions Building Description Additional Lots Acreage	Prop. Class	Owner's Name Address City State Property Location	Billing Code Zip Code	Land Improvements Exemption Net Total	# M	Compl. Mo. Day	Prorated Assessment	Total Real Property Tax	Special Tax	Net Amount of Tax
28.52 3	NEW SFD	2	BRADY, CLAUDIA FRANCES & PAUL EUGEN 123 DONCASTER DR WOOLWICH TWP, NJ 123 DONCASTER DR	08085	0 431600 431600	05	07 01	179833	607296		607296
28.52 4	NEW SFD	2	LUCCHESI, DANIELLE NICOL 127 DONCASTER DR WOOLWICH TWP, NJ 127 DONCASTER DR	08085	0 415900 415900	05	07 01	173292	585207		585207
28.52 5	NEW SFD	2	PATEL, NICOLAS RITESH 131 DONCASTER DR WOOLWICH TWP, NJ 131 DONCASTER DR	08085	0 433300 433300	04	08 01	144433	487750		487750
28.52 6	NEW SFD	2	NVR INC 1020 LAUREL OAK RD #200 VOORHEES, NJ 135 DONCASTER DR	08043	0 486700 486700	03	09 01	121675	410896		410896
28.52 7	NEW SFD	2	LUONGO, NICOLE LEIGH & TIMOTHY SCOT 151 DONCASTER DR WOOLWICH TWP, NJ 151 DONCASTER DR	08085	0 459200 459200	04	08 01	153067	516907		516907
28.52 9	NEW SFD	2	SHRONK, STEFANIE NICOLE & TYLER JEF 150 SHEFFIELD DR WOOLWICH TWP, NJ 150 SHEFFIELD DR	08085	0 397000 397000	05	07 01	165417	558613		558613
28.52 10	NEW SFD	2	BATEMAN, TAYLOR F & DILODOVICO, LOU 146 SHEFFIELD DR WOOLWICH TWP, NJ 146 SHEFFIELD DR	08085	0 474500 474500	05	07 01	197708	667660		667660
28.52 12	NEW SFD	2	MATEO, SKYLA C & ROMANO, LUCAS M 54 WEXFORD DRIVE SOUTH WOOLWICH TWP, NJ 54 WEXFORD DR SOUTH	08085	0 376100 376100	07	05 01	219392	740887		740887
28.52 13	NEW SFD	2	CHERIAN, JIJI MANI & LINU P 58 WEXFORD DR SOUTH WOOLWICH TWP, NJ 58 WEXFORD DR SOUTH	08085	0 482500 482500	07	05 01	281458	950484		950484
28.52 14	NEW SFD	2	HYMAN, ROSE J WRIGHT & MILLER, NORD 62 WEXFORD DR SOUTH WOOLWICH TWP, NJ 62 WEXFORD DR SOUTH	08085	0 447400 447400	06	06 01	223700	755435		755435
28.52 15	NEW SFD	2	PATEL, JAVNIKA J 64 WEXFORD DR SOUTH WOOLWICH TWP, NJ 64 WEXFORD DR SOUTH	08085	0 504800 504800	08	04 01	336533	1136472		1136472
28.52 16	NEW SFD	2	PATEL, JAVNIKA J 66 WEXFORD DR SOUTH WOOLWICH TWP, NJ 66 WEXFORD DR SOUTH	08085	0 503400 503400	07	05 01	293650	991656		991656
28.52 18	NEW SFD	2	JONES, SHIRLEY A 72 WEXFORD DR SOUTH WOOLWICH TWP, NJ 72 WEXFORD DR SOUTH	08085	0 341300 341300	08	04 01	227533	768379		768379
28.53 2	NEW SFD	2	EWUMI, SINMISOLA HASSANA & OMIDIRAN 69 WEXFORD DR SOUTH WOOLWICH TWP, NJ 69 WEXFORD DR SOUTH	08085	0 442800 442800	07	05 01	258300	872279		872279

Block No. Lot No. Qualification Account No.	Land Dimensions Building Description Additional Lots Acreage	Prop. Class	Owner's Name Address City State Property Location	Billing Code Zip Code	Land Improvements Exemption Net Total	# M	Compl. Mo. Day	Prorated Assessment	Total Real Property Tax	Special Tax	Net Amount of Tax
28.53 3	NEW SFD	2	GUPTA, AMIT & CHHAVI AMIT 65 WEXFORD DR SOUTH WOOLWICH TWP, NJ 65 WEXFORD DR SOUTH	08085	0 379500 379500	06	06 01	189750	640786		640786
28.53 4	NEW SFD	2	ISRAEL, CHETLAN NEGASI DA & TANYA M 120 SHEFFIELD DR WOOLWICH TWP, NJ 120 SHEFFIELD DR	08085	0 332700 332700	05	07 01	138625	468137		468137
28.53 5	NEW SFD	2	LEHM, EMELY & RONALD 116 SHEFFIELD DR WOOLWICH TWP, NJ 116 SHEFFIELD DR	08085	0 414300 414300	07	05 01	241675	816136		816136
28.54 3	NEW SFD	2	FREEMAN, BIONCA E & JEFFREY B 81 WEXFORD DR SOUTH WOOLWICH TWP, NJ 81 WEXFORD DR SOUTH	08085	0 469900 469900	08	04 01	313267	1057903		1057903
28.54 5	NEW SFD	2	BHATT, EKTA M & PATEL, DHAVAL HARSH 101 SHEFFIELD DR WOOLWICH TWP, NJ 101 SHEFFIELD DR	08085	0 366000 366000	05	07 01	152500	514993		514993
28.54 6	NEW SFD	2	WEBER, MICHELE BONNER & STEVEN GEOR 105 SHEFFIELD DR WOOLWICH TWP NJ 105 SHEFFIELD DR	08085	0 454800 454800	07	05 01	265300	895918		895918
28.54 7	NEW SFD	2	CANNON, JOHN A & YVETTE HOLMES- 109 SHEFFIELD DR WOOLWICH TWP, NJ 109 SHEFFIELD DR	08085	0 465400 465400	04	08 01	155133	523884		523884
28.54 8	NEW SFD	2	NVR INC 1020 LAUREL OAK RD #200 VOORHEES, NJ 113 SHEFFIELD DR	08043	0 498500 498500	03	09 01	124625	420859		420859
28.54 15	NEW SFD	2	LANDIS, ALLISON ARIANNA & KEVIN J 141 SHEFFIELD DR WOOLWICH TWP, NJ 141 SHEFFIELD DR	08085	0 444800 444800	08	04 01	296533	1001392		1001392
28.54 26	PATIO	2	WEISENSTEIN, ALLISON C & TODD 91 WESTON DR WOOLWICH TWP, NJ 91 WESTON DR	08085	0 6200 6200	08	04 01	4133	13957		13957
28.54 27	FIRE PLACE	2	GEIST, JUSTIN P & KATHERINE H 87 WESTON DR WOOLWICH TWP, NJ 87 WESTON DR	08085	0 1500 1500	06	06 01	750	2533		2533
28.54 36	NEW SFD	2	TERRIGNO, BRIANNA NICOLE & MATTHEW 200 MERSEYSIDE DR WOOLWICH TWP, NJ 200 MERSEYSIDE DR	08085	0 320600 320600	12	12 01	320600	1082666		1082666
28.54 37	NEW SFD	2	ARROYO, STEPHANIE & NAEEM, ISLAM A 202 MERSEYSIDE DR WOOLWICH TWP, NJ 202 MERSEYSIDE DR	08085	0 320100 320100	12	12 01	320100	1080978		1080978
28.54 40	NEW SFD	2	HEBBAR, USHA & NAGBHUSHANA, PRASAD 208 MERSEYSIDE DR WOOLWICH TWP, NJ 208 MERSEYSIDE DR	08085	0 309600 309600	09	03 01	232200	784139		784139

Block No. Lot No. Qualification Account No.	Land Dimensions Building Description Additional Lots Acreage	Prop. Class	Owner's Name Address City State Property Location	Billing Code Zip Code	Land Improvements Exemption Net Total	# M	Compl. Mo. Day	Prorated Assessment	Total Real Property Tax	Special Tax	Net Amount of Tax
28.54 42	NEW SFD	2	SINGH, PULOMJA & TOMAR, ASHISH 212 MERSEYSIDE DR WOOLWICH TWP, NJ 212 MERSEYSIDE DR	08085	0 310800 310800	10	02 01	259000	874643		874643
28.54 44	NEW SFD	2	LEVUSH, MELISSA ANN & MCGEE, DANIEL 216 MERSEYSIDE DR WOOLWICH TWP, NJ 216 MERSEYSIDE DR	08085	0 317300 317300	04	08 01	105767	357175		357175
28.54 45	NEW SFD	2	STEFANOVIC, HRISTINA & VLADA 218 MERSEYSIDE DR WOOLWICH TWP, NJ 218 MERSEYSIDE DR	08085	0 309000 309000	03	09 01	77250	260873		260873
28.54 46	NEW SFD	2	AUGUSTINE, NICHOLAS ACHILLE & JACKS 220 MERSEYSIDE DR WOOLWICH TWP, NJ 220 MERSEYSIDE DR	08085	0 324300 324300	04	08 01	108100	365054		365054
28.54 47	NEW SFD	2	SCHADT, KEVIN ROBERT & MICHELLE MAR 222 MERSEYSIDE DR WOOLWICH TWP, NJ 222 MERSEYSIDE DR	08085	0 279600 279600	04	08 01	93200	314736		314736
28.54 48	NEW SFD	2	ROBLES, EDWIN O & ROSA-VAZQUEZ, NAT 224 MERSEYSIDE DR WOOLWICH TWP, NJ 224 MERSEYSIDE DR	08085	0 252400 252400	05	07 01	105167	355149		355149
28.54 49	NEW SFD	2	JACKSON, ASHLEY DENAE 226 MERSEYSIDE DR WOOLWICH TWP, NJ 226 MERSEYSIDE DR	08085	0 315600 315600	06	06 01	157800	532891		532891
28.54 51	NEW SFD	2	BLACKARD, JULIANNE MARIE & MATTHEW 230 MERSEYSIDE DR WOOLWICH TWP, NJ 230 MERSEYSIDE DR	08085	0 328100 328100	06	06 01	164050	553997		553997
28.54 52	NEW SFD	2	SESTITO, ANDREW J & BRITTANY LYNN 232 MERSEYSIDE DR WOOLWICH TWP, NJ 232 MERSEYSIDE DR	08085	0 309000 309000	05	07 01	128750	434789		434789
28.55 1	NEW SFD	2	ASMELASH, FERUZ S & ASMEROM, ABEL 231 MERSEYSIDE DR WOOLWICH TWP, NJ 231 MERSEYSIDE DR	08085	0 319900 319900	07	05 01	186608	630175		630175
28.55 2	NEW SFD	2	MASSETTI, BRIANA CAROLINE & NICHOLA 229 MERSEYSIDE DR WOOLWICH TWP, NJ 229 MERSEYSIDE DR	08085	0 279600 279600	04	08 01	93200	314736		314736
28.55 3	NEW SFD	2	NVR INC 1020 LAUREL OAK RD #200 VOORHEES, NJ 227 MERSEYSIDE DR	08043	0 321600 321600	03	09 01	80400	271511		271511
28.55 4	NEW SFD	2	SKINKER, CARY B & CHANITA J 225 MERSEYSIDE DR WOOLWICH TWP, NJ 225 MERSEYSIDE DR	08085	0 370200 370200	04	08 01	123400	416722		416722
28.55 5	NEW SFD	2	NVR INC 1020 LAUREL OAK RD #200 VOORHEES, NJ 223 MERSEYSIDE DR	08043	0 332600 332600	03	09 01	83150	280798		280798

Block No. Lot No. Qualification Account No.	Land Dimensions Building Description Additional Lots Acreage	Prop. Class	Owner's Name Address City State Property Location	Billing Code Zip Code	Land Improvements Exemption Net Total	# M	Compl. Mo. Day	Prorated Assessment	Total Real Property Tax	Special Tax	Net Amount of Tax
28.55 6	NEW SFD	2	BAKER, SHELBY L & FOX, WESLEY RYAN 221 MERSEYSIDE DR WOOLWICH TWP, NJ 221 MERSEYSIDE DR	08085	0 314300 314300	04	08 01	104767	353798		353798
28.55 7	NEW SFD	2	DENDUP, TASHI & SHERPA, LHAMU 219 MERSEYSIDE DR WOOLWICH TWP, NJ 219 MERSEYSIDE DR	08085	0 307400 307400	07	05 01	179317	605554		605554
28.55 8	NEW SFD	2	PATEL, PRIYANA SANDIPKUM & SANDIPKU 217 MERSEYSIDE DR WOOLWICH TWP, NJ 217 MERSEYSIDE DR	08085	0 310500 310500	06	06 01	155250	524279		524279
28.55 9	NEW SFD	2	GALDA, ALEX J & LAUREN TAYLOR 215 MERSEYSIDE DR WOOLWICH TWP, NJ 215 MERSEYSIDE DR	08085	0 319000 319000	05	07 01	132917	448861		448861
28.55 10	NEW SFD	2	JACKSON, STEPHEN MICHAEL J & WISE, 213 MERSEYSIDE DR WOOLWICH TWP, NJ 213 MERSEYSIDE DR	08085	0 273100 273100	06	06 01	136550	461129		461129
28.55 11	NEW SFD	2	OLANIYAN, GBENGA EMMANUEL & ORJI, V 211 MERSEYSIDE DR WOOLWICH TWP, NJ 211 MERSEYSIDE DR	08085	0 319900 319900	05	07 01	133292	450127		450127
28.56 10	NEW SFD	2	DOSHI, JESAL & RAI, ANUBHUTI H 107 LANCASTER ST WOOLWICH TWP, NJ 107 LANCASTER ST	08085	0 324300 324300	09	03 01	243225	821371		821371
28.56 11	NEW SFD	2	TALIAFERRO, ALEX J 111 LANCASTER ST WOOLWICH TWP, NJ 111 LANCASTER ST	08085	0 321900 321900	12	12 01	321900	1087056		1087056
28.56 12	NEW SFD	2	PANCHENKO, YEKATERINA 115 LANCASTER ST WOOLWICH TWP, NJ 115 LANCASTER ST	08085	0 312200 312200	12	12 01	312200	1054299		1054299
28.56 14	NEW SFD	2	MARA, LINDSEY & PRICE, JAMES A 123 LANCASTER ST WOOLWICH TWP, NJ 123 LANCASTER ST	08085	0 318900 318900	09	03 01	239175	807694		807694
28.56 15	NEW SFD	2	ROSAIO, CHRISTOPHER PATRI & SALMIER 127 LANCASTER ST WOOLWICH, NJ 127 LANCASTER ST	08085	0 314300 314300	05	07 01	130958	442245		442245
28.56 16	NEW SFD	2	ROBLES, EDWIN B & ANGIE A & NUNEZ, G 131 LANCASTER ST WOOLWICH TWP, NJ 131 LANCASTER ST	08085	0 248700 248700	06	06 01	124350	419930		419930
28.56 17	NEW SFD	2	JOHNSON, SCARLETT R & PERRICONE, AL 135 LANCASTER ST WOOLWICH TWP, NJ 135 LANCASTER ST	08085	0 285300 285300	08	04 01	190200	642305		642305
28.56 18	NEW SFD	2	DENIS, RYAN JAMES & DUFF, EMILY ANN 139 LANCASTER ST WOOLWICH TWP, NJ 139 LANCASTER ST	08085	0 323900 323900	10	02 01	269917	911510		911510

Block No. Lot No. Qualification Account No.	Land Dimensions Building Description Additional Lots Acreage	Prop. Class	Owner's Name Address City State Property Location	Billing Code Zip Code	Land Improvements Exemption Net Total	# M	Compl. Mo. Day	Prorated Assessment	Total Real Property Tax	Special Tax	Net Amount of Tax
28.57 1	NEW SFD	2	HANSEN, DANIEL J & STEPHANIE K 160 LANCASTER ST WOOLWICH TWP, NJ 160 LANCASTER ST	08085	0 286800 286800	10	02 01	239000	807103		807103
28.57 4	NEW SFD	2	SQUARE, NDEYE FATOU NIANG 148 LANCASTER ST WOOLWICH TWP, NJ 148 LANCASTER ST	08085	0 303100 303100	06	06 01	151550	511784		511784
28.57 6	NEW SFD	2	HUDSON, SEAN ROBERT & LEVERING, COU 140 LANCASTER ST WOOLWICH TWP, NJ 140 LANCASTER ST	08085	0 336800 336800	07	05 01	196467	663469		663469
28.57 7	NEW SFD	2	GREWAL, JAGDEEP SINGH 136 LANCASTER ST WOOLWICH TWP, NJ 136 LANCASTER ST	08085	0 352600 352600	05	07 01	146917	496139		496139
28.57 8	NEW SFD	2	MASTERTON, ADRIANA CATHRYN & BRETT 132 LANCASTER ST WOOLWICH TWP, NJ 132 LANCASTER ST	08085	0 335300 335300	08	04 01	223533	754871		754871
28.57 9	NEW SFD	2	ASHENFELTER, AMY E & PECULSKI, THOM 128 LANCASTER ST WOOLWICH TWP, NJ 128 LANCASTER ST	08085	0 298400 298400	09	03 01	223800	755773		755773
28.57 10	NEW SFD	2	PADHIAR, KAILASH N & NARESHKUMAR 124 LANCASTER ST WOOLWICH TWP, NJ 124 LANCASTER ST	08085	0 352500 352500	09	03 01	264375	892794		892794
28.57 11	NEW SFD	2	ACHOLONU, ANAYO & CHIOMA 120 LANCASTER ST WOOLWICH TWP, NJ 120 LANCASTER ST	08085	0 296800 296800	11	01 01	272067	918770		918770
28.57 12	NEW SFD	2	SHINDE, ROHIT VENKAT 116 LANCASTER ST WOOLWICH TWP, NJ 116 LANCASTER ST	08085	0 360200 360200	11	01 01	330183	1115028		1115028
28.57 13	NEW SFD	2	FINNIMORE, HELENE M & MATTHEW JOSEP 112 LANCASTER ST WOOLWICH TWP, NJ 112 LANCASTER ST	08085	0 273700 273700	10	02 01	228083	770236		770236
28.57 14	NEW SFD	2	PATEL, HENAL A & PHILIPOSE, LANCE 108 LANCASTER ST WOOLWICH TWP, NJ 108 LANCASTER ST	08085	0 339300 339300	11	01 01	311025	1050331		1050331
28.57 15	NEW SFD	2	AJAYI, ADEOLA BUSAYO & SAMUEL OLUMI 104 LANCASTER ST WOOLWICH TWP, NJ 104 LANCASTERST	08085	0 358800 358800	12	12 01	358800	1211668		1211668
28.57 16	NEW SFD	2	EKE, CHRISTIAN OSITA & JACINTA OGOC 100 LANCASTER ST WOOLWICH TWP NJ 100 LANCASTER ST	08085	0 340900 340900	11	01 01	312492	1055285		1055285
28.57 24	OPEN PORCH	2	LOY, ERIC J & SAMANTHA L 131 NORWICH ST WOOLWICH TWP, NJ 131 NORWICH ST	08085	0 1400 1400	08	04 01	933	3151		3151

Block No. Lot No. Qualification Account No.	Land Dimensions Building Description Additional Lots Acreage	Prop. Class	Owner's Name Address City State Property Location	Billing Code Zip Code	Land Improvements Exemption Net Total	# M	Compl. Mo. Day	Prorated Assessment	Total Real Property Tax	Special Tax	Net Amount of Tax
28.58 1	COVERED DECK	2	ABBATE, BRITTANY N & MICHAEL C 162 NORWICH ST WOOLWICH TWP, NJ 162 NORWICH ST	08085	0 3600 3600	12	12 01	3600	12157		12157
28.58 6	NEW SFD	2	CABANA-CABIGTING, JESSICA D & CABIG 142 NORWICH ST WOOLWICH TWP, NJ 142 NORWICH ST	08085	0 316200 316200	12	12 01	316200	1067807		1067807
28.58 12	DECK,ROOF,ODFP	2	STECHER-VOLTZ, EMILY ANN & VOLTZ, D 118 NORWICH ST WOOLWICH TWP, NJ 118 NORWICH ST	08085	0 16400 16400	08	04 01	10933	36921		36921
28.58 29	DECK	2	TOWER, HUNTER NATHANIEL & JILL P 145 MERSEYSIDE DR WOOLWICH TWP, NJ 145 MERSEYSIDE DR	08085	0 2400 2400	08	04 01	1600	5403		5403
28.58 32	SEASONAL RM+DEC	2	JONES, DONALD K & VINETTE M 157 MERSEYSIDE DR WOOLWICH TWP, NJ 157 MERSEYSIDE DR	08085	0 14700 14700	10	02 01	12250	41368		41368
28.58 33	DECK	2	MICHALSKI, DAVID M & ELLIA JORDYN 161 MERSEYSIDE DR WOOLWICH TWP, NJ 161 MERSEYSIDE DR	08085	0 2000 2000	10	02 01	1667	5629		5629
31.02 6	ADDITION+DECK+O	2	VILLECCO, ANDREW JERRY & JOCELYN LO 227 INVERNESS DR WOOLWICH TWP, NJ 227 INVERNESS DR	08085	0 145000 145000	12	12 01	145000	489665		489665
34 2.04	NEW SFD	2	LEGGETT CONSTRUCTION LLC 39 CYPRESS ST SWEDESBORO NJ 49 OGDEN RD	08085	0 427000 427000	03	09 01	106750	360495		360495
35 5.01	POLE BARN	2	BYRNE, LEO F JR & MILDRED M 108 HOMESTEAD CT WOOLWICH TWP, NJ 108 HOMESTEAD CT	08085	0 12600 12600	08	04 01	8400	28367		28367
36 1.03	DEMO IGPOOL+HTT	2	BECHTOLD, JAMES S III & JOANNE I 15 LIBERTY CT WOOLWICH TWP, NJ 15 LIBERTY CT	08085	0 15100 15100	03	09 01	3775	12748		12748
36 6.04	PORCH OVERHANG	2	FIDUCIOSO, ANTHONY & HEISER, SHERRY 128 COLONY PL WOOLWICH TWP, NJ 128 COLONY PL	08085	0 2700 2700	08	04 01	1800	6079		6079
38 1.03	DECK	2	GARWOOD, DONALD M & PATRICIA M 1258 OLDMANS CREEK RD WOOLWICH TWP, NJ 1258 OLDMANS CREEK RD	08085	0 1000 1000	08	04 01	667	2252		2252
40 10	PB576+FITOUT+PB	3A	DUNN STATION LLC 220 KNIGHT AVE RUNNEMEDE, NJ 349 WOODSTOWN RD	08078	0 64100 64100	07	05 01	37392	126273		126273
40 18.07	DECK	2	CARLE, CANDIA A & CHRISTOPHER I 425 WOODSTOWN RD WOOLWICH TWP, NJ 425 WOODSTOWN RD	08085	0 2400 2400	07	05 01	1400	4728		4728

Block No. Lot No. Qualification Account No.	Land Dimensions Building Description Additional Lots Acreage	Prop. Class	Owner's Name Address City State Property Location	Billing Code Zip Code	Land Improvements Exemption Net Total	# M	Compl. Mo. Day	Prorated Assessment	Total Real Property Tax	Special Tax	Net Amount of Tax
41 6	FRONT PORCH	2	HARE, WILLIAM B 450 LAFAYETTE ST SALEM MA 255 HARRISONVILLE RD	01970	0 7400 7400	08	04 01	4933	16659		16659
41 7	POLE BARN	3A	TAMM, BRYAN 287 AUBURN RD PILESBROVE, NJ 835 RUSSELL MILL RD	08098	0 54700 54700	07	05 01	31908	107753		107753
44 1.01	EXT/INT REMOD C	2	HSM BREWING LLC 3 JAMES CT WOOLWICH TWP, NJ 528 RUSSELL MILL RD	00000 08085	0 39700 39700	08	04 01	26467	89379		89379
44 8.03	NEW SFD	2	DIBELLA, SAMUEL JACOB & MIKLOS, COU 707 RUSSELL MILL RD WOOLWICH TWP, NJ 438 HARRISONVILLE RD	08085	0 264900 264900	05	07 01	110375	372736		372736
44 9.07	SHED	2	ZINNI, EMILY & VINCENT 12 OAK VIEW TER WOOLWICH TWP, NJ 12 OAKVIEW TER	08085	0 2100 2100	08	04 01	1400	4728		4728
44 9.19	FIN BMT W/BATH	2	RUZZO, BERNARD J 13 RIDGE CT WOOLWICH TWP, NJ 13 RIDGE CT	08085	0 42700 42700	07	05 01	24908	84114		84114
44 9.25	ROOF COV PORCH	2	BERNAL GONZALEZ, RICHARDO & TORNER, 1 RIDGE CT WOOLWICH TWP, NJ 1 RIDGE CT	08085	0 12500 12500	12	12 01	12500	42213		42213
44 9.35	FIN BASEMENT	2	BARR, CHRISTOPHER JAMES 7 SYCAMORE LN WOOLWICH TWP, NJ 7 SYCAMORE LN	08085	0 25600 25600	08	04 01	17067	57635		57635
45 4.11	ROOF OVR DECK	2	JUANANDRES, SAMARIA & PEREZ, MIGUEL 15 LAKE NARRATICON DR WOOLWICH TWP, NJ 15 LAKE NARRATICON DR	08085	0 6700 6700	05	07 01	2792	9429		9429
45 4.29	FIN BASEMENT	2	DECAMILLIS, DOMINIC & VERONICA 237 NEW SWEDEN RD WOOLWICH TWP, NJ 237 NEW SWEDEN RD	00000 08085	0 10700 10700	07	05 01	6242	21079		21079
45.02 17	FIN BASEMENT	2	VEIT, EILEEN & GEORGE 109 NEW SWEDEN RD WOOLWICH TWP, NJ 109 NEW SWEDEN RD	00000 08085	0 13400 13400	08	04 01	8933	30167		30167
46 4.03	IG POOL + PATIO	2	DIXON, MICHAEL 111 FOX RUN WOOLWICH TWP, NJ 111 FOX RUN	00000 08085	0 29600 29600	04	08 01	9867	33321		33321
48 2.01	ADDITION	2	HUNT, TIMOTHY J & REGINA P 509 FRANKLINVILLE RD WOOLWICH TWP, NJ 509 FRANKLINVILLE RD	08085	0 59700 59700	06	06 01	29850	100803		100803
48 4.02	POLE BARN+BARN 4.01	3A	FROST, EDWIN C 396 RUSSELL MILL RD WOOLWICH TWP, NJ 396 RUSSELL MILL RD	08085	0 19300 19300	06	06 01	9650	32588		32588

Block No. Lot No. Qualification Account No.	Land Dimensions Building Description Additional Lots Acreage	Prop. Class	Owner's Name Address City State Property Location	Billing Code Zip Code	Land Improvements Exemption Net Total	# M	Compl. Mo. Day	Prorated Assessment	Total Real Property Tax	Special Tax	Net Amount of Tax
48 4.02	IGPOOL+SHED 4.01	3A	FROST, EDWIN C 396 RUSSELL MILL RD WOOLWICH TWP, NJ 396 RUSSELL MILL RD	08085	0 15900 15900	03	09 01	3975	13424		13424
48 4.03	INT UPDATING	2	KEISER, CHERYL LEIGH 376 RUSSELL MILL RD WOOLWICH TWP, NJ 376 RUSSELL MILL RD	08085	0 56000 56000	03	09 01	14000	47278		47278
48 4.09	KITCHEN REMOD	2	DADURA, JESSICA A & PANETTA, LOUIS 18 NATALIE DR WOOLWICH TWP, NJ 18 NATALIE DR	08085	0 7600 7600	12	12 01	7600	25665		25665
54 9.01	SHED	3A	THOMAS, KELLY M & WILBERT A IV 110 FRANKLINVILLE RD WOOLWICH TWP, NJ 110 FRANKLINVILLE RD	08085	0 1900 1900	06	06 01	950	3208		3208
54 15.21	KITCHEN RENO	2	TULL, JOHN J III & KATHLEEN C 173 PATRICIA DR WOOLWICH TWP, NJ 173 PATRICIA DR	08085	0 9100 9100	12	12 01	9100	30731		30731
55 9.08	IN LAW SUITE	2	GATLING, DEREK V & KERRI H 147 WINDING WAY WOOLWICH TWP, NJ 147 WINDING WAY	08085	0 68700 68700	03	09 01	17175	58000		58000
56.01 8	DECK	2	EDWARDS, AMY & CHRISTOPHER 40 NOCENTINO DR WOOLWICH TWP, NJ 40 NOCENTINO DR	08085	0 1900 1900	12	12 01	1900	6416		6416
56.03 6	FIN BASEMENT	2	RODRIGUEZ, ALFRED & LAUREN LACOVARA 1 BLUE SPRUCE LN WOOLWICH TWP, NJ 1 BLUE SPRUCE LN	08085	0 20300 20300	05	07 01	8458	28563		28563

Block No. Lot No. Qualification Account No.	Land Dimensions Building Description Additional Lots Acreage	Prop. Class	Owner's Name Address City State Property Location	Billing Code Zip Code	Land Improvements Exemption Net Total	# M	Compl. Mo. Day	Prorated Assessment	Total Real Property Tax	Special Tax	Net Amount of Tax
2.33 27	ADD STONE TO FR	2	CATALANO, CRISTINA & RUSSELL F 15 HYLTON RD WOOLWICH TWP NJ 15 HYLTON RD	08085	0 4500 4500	05	07 01	1875	6296		6296
2.41 47	NEW SFD	2	SIMON, GAIL R & MICHAEL 208 NIXON CT WOOLWICH TWP, NJ 208 NIXON CT	08085	0 321300 321300	03	09 01	80325	269731		269731
28.44 4	DECK	2	WHITE, JENNIFER M & KYON A SR 109 CAMBRIDGE BLVD WOOLWICH TWP, NJ 109 CAMBRIDGE BLVD	08085	0 2700 2700	03	09 01	675	2267		2267
28.47 4	IG POOL + PATIO	2	NELSON, DIANE A & TODD A 193 CAMBRIDGE BLVD WOOLWICH TWP, NJ 193 CAMBRIDGE BLVD	08085	0 31200 31200	03	09 01	7800	26192		26192
31.02 6	ADDITION+DECK+O	2	VILLECCO, ANDREW JERRY & JOCELYN LO 227 INVERNESS DR WOOLWICH TWP, NJ 227 INVERNESS DR	08085 00000	0 145000 145000	03	09 01	36250	121728		121728
48 4.09	KITCHEN REMOD	2	DADURA, JESSICA A & PANETTA, LOUIS 18 NATALIE DR WOOLWICH TWP, NJ 18 NATALIE DR	08085 00000	0 7600 7600	03	09 01	1900	6380		6380
56.01 8	DECK	2	EDWARDS, AMY & CHRISTOPHER 40 NOCENTINO DR WOOLWICH TWP, NJ 40 NOCENTINO DR	08085	0 1900 1900	03	09 01	475	1595		1595

TAXING DISTRICT NO. 24 WOOLWICH TWP

COUNTY NO. 08 GLOUCESTER

NAME OF OWNER ADDITIONAL OWNERS	LIST TYPE	LIST YEAR	PAGE NO.	BLOCK NO.	LOT NO.	LOT QUALIFIC.	ACCT. NO.	-----PROPERTY----- CLASS LOCATION
ABBATE, BRITTANY N & MICHAEL C	ADDED	2024	02	28.58	1			2 162 NORWICH ST
ABBATE, BRITTANY N & MICHAEL C	ADDED	2025	18	28.58	1			2 162 NORWICH ST
ABRAHAM, SUSEELAMMA V & VINCENT	ADDED	2025	05	2.41	50			2 211 HOOVER DR
ACEVEDO, NORMA & GONZALEZ, SHESLY J	ADDED	2025	05	3.03	3			2 205 SPRUCE TRL
ACHOLONU, ANAYO & CHIOMA	ADDED	2025	17	28.57	11			2 120 LANCASTER ST
ADAMS, ZACKERY	ADDED	2025	08	19	2.04			2 163 SWEDESBORO AVE
ADORNETTO, VINCENT & LUDWIGSON, TRA	ADDED	2025	08	17	7.21			2 8 KINGS CT
AJAYI, ADEOLA BUSAYO & SAMUEL OLUMI	ADDED	2025	17	28.57	15			2 104 LANCASTERST
AMBROSIO, JOANN	ADDED	2025	12	28.50	36			2 132 DONCASTER DR
AMMON, CHRISTOPHER JOHN & ERIN DANI	ADDED	2024	01	28.44	3			2 105 CAMBRIDGE BLVD
AMMON, CHRISTOPHER JOHN & ERIN DANI	ADDED	2025	10	28.44	3			2 105 CAMBRIDGE BLVD
AMOROSO, ANDREY KAREN & PHILIP JOHN	ADDED	2025	01	2.38	23			2 196 HOOVER DR
ANDERSON, LAWRENCE J & NANCY	ADDED	2025	05	2.41	53			2 227 HOOVER DR
ANDRES, AUSTIN HANSEL & HOLLY MARIE	ADDED	2025	12	28.50	20			2 153 WESTON DR
ARCR HOME BUILDERS LLC	ADDED	2025	09	26	2			2 349 RAINEY RD
ARROYO, STEPHANIE & NAEEM, ISLAM A	ADDED	2024	02	28.54	37			2 202 MERSEYSIDE DR
ARROYO, STEPHANIE & NAEEM, ISLAM A	ADDED	2025	14	28.54	37			2 202 MERSEYSIDE DR
ASHENFELTER, AMY E & PECULSKI, THOM	ADDED	2025	17	28.57	9			2 128 LANCASTER ST
ASHWORTH, ZACHARY ALLAN & PETRONGOL	ADDED	2024	01	28.44	7			2 121 CAMBRIDGE BLVD
ASHWORTH, ZACHARY ALLAN & PETRONGOL	ADDED	2025	10	28.44	7			2 121 CAMBRIDGE BLVD
ASHELASH, FERUZ S & ASMEROM, ABEL	ADDED	2025	15	28.55	1			2 231 MERSEYSIDE DR
AUGUSTINE, NICHOLAS ACHILLE & JACKS	ADDED	2025	15	28.54	46			2 220 MERSEYSIDE DR
BADERSCHNEIDER, ALLISON & DANIEL	ADDED	2025	09	28.15	6			2 14 BAYBERRY WAY
BAKER, SHELBY L & FOX, WESLEY RYAN	ADDED	2025	16	28.55	6			2 221 MERSEYSIDE DR
BANGURA, FATMATA A	ADDED	2025	11	28.48	42			2 272 CORNWALL DR
BARR, CHRISTOPHER JAMES	ADDED	2025	19	44	9.35			2 7 SYCAMORE LN
BASEHORE, MARK R JR & PAMELA M	ADDED	2025	11	28.47	11			2 169 CAMBRIDGE BLVD
BATEMAN, TAYLOR F & DILODOVICO, LOU	ADDED	2025	13	28.52	10			2 146 SHEFFIELD DR
BECHTOLD, JAMES S III & JOANNE I	ADDED	2025	18	36	1.03			2 15 LIBERTY CT
BERNAL GONZALEZ, RICHARDO & TORNER,	ADDED	2024	02	44	9.25			2 1 RIDGE CT
BERNAL GONZALEZ, RICHARDO & TORNER,	ADDED	2025	19	44	9.25			2 1 RIDGE CT
BHATT, EKTA M & PATEL, DHAVAL HARSH	ADDED	2025	14	28.54	5			2 101 SHEFFIELD DR
BIRMINGHAM, MARTIN J	ADDED	2025	04	2.40	18			2 152 EISENHOWER DR
BLACKARD, JULIANNE MARIE & MATTHEW	ADDED	2025	15	28.54	51			2 230 MERSEYSIDE DR
BOSCAGLIA, ANTHONY & JESSICA	ADDED	2025	01	2.05	10			2 104 DEVONSHIRE DR
BRADY, CLAUDIA FRANCES & PAUL EUGEN	ADDED	2025	13	28.52	3			2 123 DONCASTER DR
BRAZAS, ROBERT & ROBERT ADAM THOMA	ADDED	2025	12	28.50	33			2 138 DONCASTER DR
BRESLIN, ANGELA & JOSEPH JOHN	ADDED	2025	12	28.50	37			2 128 DONCASTER DR
BRITTINGHAM, COLLEEN & DRILL, JASON	ADDED	2025	10	28.16	8			2 9 WALNUT WAY
BROWN, JENNIFER L & THEODORE J	ADDED	2025	12	28.50	44			2 100 DONCASTER DR
BRUNO, JOYCE M & NICHOLAS A	ADDED	2025	02	2.38	32			2 308 TAFT DR
BURKE, JANET SUE & JEFFREY JOSEPH	ADDED	2025	04	2.40	19			2 150 EISENHOWER DR
BURRICHTER, NICOLE M & FEENEY, ANTH	ADDED	2025	11	28.50	9			2 233 WESTON DR
BUSILLO, ROBERT & MELISA	ADDED	2025	01	1.02	12.02			2 204 AMHERST CT
BUSTAMANTE, CAESAR R & SUSAN A	ADDED	2025	04	2.41	5			2 139 EISENHOWER DR
BYRNE, LEO F JR & MILDRED M	ADDED	2025	18	35	5.01			2 108 HOMESTEAD CT
CABANA-CABIGTING, JESSICA D & CABIG	ADDED	2024	02	28.58	6			2 142 NORWICH ST
CABANA-CABIGTING, JESSICA D & CABIG	ADDED	2025	18	28.58	6			2 142 NORWICH ST
CACCIOLA, ALEXANDRA & NICHOLAS EDWA	ADDED	2025	10	28.44	18			2 88 WEXFORD DR
CAMACHO, NILZA R	ADDED	2025	10	28.18	6			2 104 HORNBEAN AVE
CANNON, JOHN A & YVETTE HOLMES-	ADDED	2025	14	28.54	7			2 109 SHEFFIELD DR
CARLE, CANDIA A & CHRISTOPHER I	ADDED	2025	18	40	18.07			2 425 WOODSTOWN RD
CATALANO, CRISTINA & RUSSELL F	ADDED	2025	01	2.33	27			2 15 HYLTON RD
CATALANO, CRISTINA & RUSSELL F	OMT/ADD	2024	01	2.33	27			2 15 HYLTON RD
CERRONE, ANTHONY P & JANET LOGAN	ADDED	2025	03	2.39	34			2 317 TAFT DR
CHERIAN, JIJI M & CHANDY, LINU P	ADDED	2025	01	2.07	9			2 232 WINDSOR DR
CHERIAN, JIJI MANI & LINU P	ADDED	2025	13	28.52	13			2 58 WEXFORD DR SOUTH
CHESNEY, MICHAEL & JANICE LEE	ADDED	2025	06	3.15	6			2 133 SPRUCE TRL
CHUD, RICHARD IAN & LIGUORI, JENNIF	ADDED	2025	12	28.51	38			2 130 MERSEYSIDE DR
CUMMINGS, DODD E & MARIE S	ADDED	2025	02	2.38	33			2 310 TAFT DR
CUSACK, KAREN J	ADDED	2025	02	2.39	15			2 173 EISENHOWER DR
DADURA, JESSICA A & PANETTA, LOUIS	ADDED	2025	20	48	4.09			2 18 NATALIE DR
DADURA, JESSICA A & PANETTA, LOUIS	OMT/ADD	2024	01	48	4.09			2 18 NATALIE DR
DAMAS, PATRICK & VIVIANE	ADDED	2025	09	27.01	6			2 161 JOCKEY HOLLOW RUN
DAVIS, DUANE & MORGAN	ADDED	2025	07	3.40	22			2 158 MAPLE HILL DR
DEANGELIS, GARTH S & KRISTIN M	ADDED	2025	07	3.40	9			2 122 MAPLE HILL DR
DECAMILLIS, DOMINIC & VERONICA	ADDED	2025	19	45	4.29			2 237 NEW SWEDEN RD
DEFINIZIO, CHRISTOPHER & KIMBERLY A	ADDED	2025	10	28.44	9			2 129 CAMBRIDGE BLVD

TAXING DISTRICT NO. 24 WOOLWICH TWP

COUNTY NO. 08 GLOUCESTER

NAME OF OWNER ADDITIONAL OWNERS	LIST TYPE	LIST YEAR	PAGE NO.	BLOCK NO.	LOT NO.	LOT QUALIFIC.	ACCT. NO.	-----PROPERTY----- CLASS LOCATION
DENDUP, TASHI & SHERPA, LHAMU	ADDED	2025	16	28.55	7			2 219 MERSEYSIDE DR
DENIS, RYAN JAMES & DUFF, EMILY ANN	ADDED	2025	16	28.56	18			2 139 LANCASTER ST
DIBELLA, SAMUEL JACOB & MIKLOS, COU	ADDED	2025	19	44	8.03			2 438 HARRISONVILLE RD
DIJOSEPH, KARA MARIE & SCHNELL, JOS	ADDED	2025	10	28.44	20			2 130 BALSAM RD
DIMEZZA, JAMES JOSEPH & STEPHANY AL	ADDED	2024	02	28.48	43			2 276 CORNWALL DR
DIMEZZA, JAMES JOSEPH & STEPHANY AL	ADDED	2025	11	28.48	43			2 276 CORNWALL DR
DINUNZIO, DAVID CHARLES & RAGNOLI,	ADDED	2025	05	2.41	54			2 231 HOOVER DR
DIXON, MICHAEL	ADDED	2025	19	46	4.03			2 111 FOX RUN
DOSHI, JESAL & RAI, ANUBHUTI H	ADDED	2025	16	28.56	10			2 107 LANCASTER ST
DRISCOLL, JAMES JOSEPH & SUSAN E HA	ADDED	2025	04	2.41	40			2 201 NIXON CT
DUDEK, DENNIS G & MARIA	ADDED	2025	03	2.39	35			2 319 TAFT DR
DUNN STATION LLC	ADDED	2025	18	40	10			3A 349 WOODSTOWN RD
EDWARDS, AMY & CHRISTOPHER	ADDED	2025	20	56.01	8			2 40 NOCENTINO DR
EDWARDS, AMY & CHRISTOPHER	OMT/ADD	2024	01	56.01	8			2 40 NOCENTINO DR
EKE, CHRISTIAN OSITA & JACINTA OGOC	ADDED	2025	17	28.57	16			2 100 LANCASTER ST
EWUMI, SINMISOLA HASSANA & OMIDIRAN	ADDED	2025	13	28.53	2			2 69 WEXFORD DR SOUTH
EYINK, DIANE & KEVIN	ADDED	2025	01	2.32	32			2 211 WILSHIRE BLVD
FALCONI, LINDSAY & MARK	ADDED	2025	11	28.50	6			2 245 WESTON DR
FIDUCIOSO, ANTHONY & HEISER, SHERRY	ADDED	2025	18	36	6.04			2 128 COLONY PL
FINNIMORE, HELENE M & MATTHEW JOSEP	ADDED	2025	17	28.57	13			2 112 LANCASTER ST
FORTUNE, JEFFREY JUAN & LINDA ALICE	ADDED	2025	05	2.41	43			2 213 NIXON CT
FRED, JOSHUA PETER & SHOCKLEY, MAU	ADDED	2025	09	27.02	10			2 172 JOCKEY HOLLOW RUN
FREEMAN, BIONCA E & JEFFREY B	ADDED	2025	14	28.54	3			2 81 WEXFORD DR SOUTH
FREY, BENJAMIN L & KATELYN A	ADDED	2025	08	17	7.14			2 56 KINGS CT
FROST, EDWIN C	ADDED	2025	19	48	4.02			3A 396 RUSSELL MILL RD
FROST, EDWIN C	ADDED	2025	20	48	4.02			3A 396 RUSSELL MILL RD
GALDA, ALEX J & LAUREN TAYLOR	ADDED	2025	16	28.55	9			2 215 MERSEYSIDE DR
GALLAGHER, WM R III & GRETCHEN G	ADDED	2025	08	12	4.13			2 16 WILLOW POND CT
GARWOOD, DONALD M & PATRICIA M	ADDED	2025	18	38	1.03			2 1258 OLDMANS CREEK RD
GATLING, DEREK V & KERRI H	ADDED	2025	20	55	9.08			2 147 WINDING WAY
GEIST, JUSTIN P & KATHERINE H	ADDED	2025	14	28.54	27			2 87 WESTON DR
GIANNONE, VINCENT & VISENTIN, STEPH	ADDED	2025	06	3.24	4			2 26 VALLEY FORGE DR
GIBBS, AMANDA MARIE & KEVIN MICHAEL	ADDED	2025	11	28.48	45			2 284 CORNWALL DR
GILBERT, JESSICA & ROBERT	ADDED	2025	06	3.21	13			2 56 FREDRICK BLVD
GORMAN, CHRISTINA M & KEVIN WILLIAM	ADDED	2025	02	2.38	31			2 306 TAFT DR
GRACE BAPTIST CHURCH INC	ADDED	2025	03	2.39	28			2 305 TAFT DR
GREWAL, JAGDEEP SINGH	ADDED	2025	17	28.57	7			2 136 LANCASTER ST
GUPTA, AMIT & CHHAVI AMIT	ADDED	2025	14	28.53	3			2 65 WEXFORD DR SOUTH
HALL, PHILIP L	ADDED	2025	07	3.27	3			2 12 WILLIAMSBURG WAY
HANSEN, DANIEL J & STEPHANIE K	ADDED	2025	17	28.57	1			2 160 LANCASTER ST
HARE, WILLIAM B	ADDED	2025	19	41	6			2 255 HARRISONVILLE RD
HAVRISKO, ANDREW J & CHRISTINE P	ADDED	2025	07	5	6			2 215 HIGH HILL RD
HEBBAR, USHA & NAGBHUSHANA, PRASAD	ADDED	2025	14	28.54	40			2 208 MERSEYSIDE DR
HEINLE, ALBERT & SMYTH, JAIME	ADDED	2025	01	2.07	1			2 256 WINDSOR DR
HICKS, BRIANNA NICOLE & KILLEEN, AD	ADDED	2025	12	28.50	56			2 129 BALSAM RD
HILL, GINA MARIE	ADDED	2025	03	2.40	16			2 156 EISENHOWER DR
HOLLY, CONNOR & DEIDRE H	ADDED	2025	10	28.44	17			2 92 WEXFORD DR
HSM BREWING LLC	ADDED	2025	19	44	1.01			2 528 RUSSELL MILL RD
HUDSON, SEAN ROBERT & LEVERING, COU	ADDED	2025	17	28.57	6			2 140 LANCASTER ST
HUNT, TIMOTHY J & REGINA P	ADDED	2025	19	48	2.01			2 509 FRANKLINVILLE RD
HYMAN, ROSE J WRIGHT & MILLER, NORD	ADDED	2025	13	28.52	14			2 62 WEXFORD DR SOUTH
HYNES, CAITLIN ERVIN & THOMAS EVAN	ADDED	2024	01	28.48	41			2 268 CORNWALL DR
HYNES, CAITLIN ERVIN & THOMAS EVAN	ADDED	2025	11	28.48	41			2 268 CORNWALL DR
ISRAEL, CHETLAN NEGASI DA & TANYA M	ADDED	2025	14	28.53	4			2 120 SHEFFIELD DR
JACKSON, ASHLEY DENAE	ADDED	2025	15	28.54	49			2 226 MERSEYSIDE DR
JACKSON, STEPHEN MICHAEL J & WISE,	ADDED	2025	16	28.55	10			2 213 MERSEYSIDE DR
JEZLIORSKI, LESZEK & MALGORZATA LECH	ADDED	2025	08	15	5.01			2 136 GARWIN RD
JOHNSON, CHRISTINA M & SUSINI, KRIS	ADDED	2025	08	12.01	23			2 55 BELFIORE DR
JOHNSON, SCARLETT R & PERRICONE, AL	ADDED	2025	16	28.56	17			2 135 LANCASTER ST
JONES, DONALD K & VINETTE M	ADDED	2025	18	28.58	32			2 157 MERSEYSIDE DR
JONES, SHIRLEY A	ADDED	2025	13	28.52	18			2 72 WEXFORD DR SOUTH
JUANANDRES, SAMARIA & PEREZ, MIGUEL	ADDED	2025	19	45	4.11			2 15 LAKE NARRATICON DR
KAehler, FREDERICK C & PAULA MARIE	ADDED	2025	03	2.40	12			2 164 EISENHOWER DR
KALB, JOSHUA S & MOLLIE A	ADDED	2025	07	3.28	17			2 144 YORKTOWN RD
KANNegANTI, VENKATESWAR & SRILAKSHM	ADDED	2024	01	3.25	1			2 21 PATRIOT WAY
KANNegANTI, VENKATESWAR & SRILAKSHM	ADDED	2025	06	3.25	1			2 21 PATRIOT WAY
KEHOE, ROBIN T & WASSERMAN, CHARLES	ADDED	2025	04	2.40	27			2 134 EISENHOWER DR
KEISER, CHERYL LEIGH	ADDED	2025	20	48	4.03			2 376 RUSSELL MILL RD

TAXING DISTRICT NO. 24 WOOLWICH TWP

COUNTY NO. 08 GLOUCESTER

NAME OF OWNER ADDITIONAL OWNERS	LIST TYPE	LIST YEAR	PAGE NO.	BLOCK NO.	LOT NO.	LOT QUALIFIC.	ACCT. NO.	-----PROPERTY----- CLASS LOCATION
KINGS VIEW ESTATES LLC	ADDED	2025	08	21	1			3A 50 MILL RD
KRISHNAN, RAJKUMAR & VASANTHALAXMI	ADDED	2024	01	2.41	45			2 216 NIXON CT
KRISHNAN, RAJKUMAR & VASANTHALAXMI	ADDED	2025	05	2.41	45			2 216 NIXON CT
KUTASEVYCH, ANASTASIYA & WU, KYLE	ADDED	2025	10	28.18	10			2 96 HORNBEAN AVE
LABOR, ELIHA FERNANDEZ & PARANA, EU	ADDED	2025	02	2.39	21			2 161 EISENHOWER DR
LANDIS, ALLISON ARIANNA & KEVIN J	ADDED	2025	14	28.54	15			2 141 SHEFFIELD DR
LATIF, AROOJ & MIAH, AKIQUL	ADDED	2025	12	28.50	58			2 137 BALSAM RD
LEEDER, CHARLES R & PATRICIA D	ADDED	2025	04	2.40	22			2 144 EISENHOWER DR
LEELARUBAN, NAVARATNAM & VISHNUVENI	ADDED	2025	12	28.50	34			2 136 DONCASTER DR
LEGGETT CONSTRUCTION LLC	ADDED	2025	18	34	2.04			2 49 OGDEN RD
LEHM, EMELY & RONALD	ADDED	2025	14	28.53	5			2 116 SHEFFIELD DR
LEVUSH, MELISSA ANN & MCGEE, DANIEL	ADDED	2025	15	28.54	44			2 216 MERSEYSIDE DR
LICATA, JOSEPH M & WONG, KIMBERLY G	ADDED	2025	07	11	23.10			2 10 AMETHYST CT
LIN, JUNYING & SARACENI, ANDREW E	ADDED	2025	12	28.50	39			2 120 DONCASTER DR
LINDA PANSINI TRUST	ADDED	2025	03	2.40	10			2 180 EISENHOWER DR
LOPICCOLO, BENEDETTO & MARTA	ADDED	2025	05	3.01	14			2 6 ETHAN TER
LOY, ERIC J & SAMANTHA L	ADDED	2025	17	28.57	24			2 131 NORWICH ST
LUCCHESI, DANIELLE NICOL	ADDED	2025	13	28.52	4			2 127 DONCASTER DR
LUONGO, NICOLE LEIGH & TIMOTHY SCOT	ADDED	2025	13	28.52	7			2 151 DONCASTER DR
LURWICK, DAVID W	ADDED	2025	03	2.40	13			2 162 EISENHOWER DR
LYONS, KIMYLA & NORMAN II	ADDED	2025	09	28.10	9			2 67 LONGLEAF LN
M & K PROPERTIES LLC	ADDED	2025	07	5	7.02	C0002		4B 121 HIGH HILL ROAD STE 2
MACKENZIE, BRYAN & RACHEL	ADDED	2025	09	27.02	11			2 182 JOCKEY HOLLOW RUN
MAGGIO, LAUREN N	ADDED	2025	06	3.21	12			2 58 FREDRICK BLVD
MAINE, BRIAN PATRICK & MARGARET	ADDED	2025	03	2.39	27			2 303 TAFT DR
MARA, LINDSEY & PRICE, JAMES A	ADDED	2025	16	28.56	14			2 123 LANCASTER ST
MARRONE, EUGENE III & STANTON, KELL	ADDED	2024	01	3.02	30			2 202 SPRUCE TRL
MARRONE, EUGENE III & STANTON, KELL	ADDED	2025	05	3.02	30			2 202 SPRUCE TRL
MARTIN, FRANK T & TAMMI M	ADDED	2025	02	2.39	16			2 171 EISENHOWER DR
MASOORLI, ALEXANDER M & CARLY	ADDED	2025	11	28.48	46			2 288 CORNWALL DR
MASSETTI, BRIANA CAROLINE & NICHOLA	ADDED	2025	15	28.55	2			2 229 MERSEYSIDE DR
MASTERSON, ADRIANA CATHRYN & BRETT	ADDED	2025	17	28.57	8			2 132 LANCASTER ST
MATEO, SKYLA C & ROMANO, LUCAS M	ADDED	2025	13	28.52	12			2 54 WEXFORD DR SOUTH
MATUSZAK, EILEEN & VIVEROSJG, RODRI	ADDED	2025	07	3.29	8			2 158 YORKTOWN RD
MEISER, JOHN R & KRISTIN V	ADDED	2025	06	3.19	3			2 101 MINUTEMAN LN
MICHALSKI, DAVID M & ELLIA JORDYN	ADDED	2025	18	28.58	33			2 161 MERSEYSIDE DR
MILIAREISIS, DANIELA C & DIONISIOS	ADDED	2025	11	28.47	13			2 161 CAMBRIDGE BLVD
MILLER, JOHN	ADDED	2024	01	2.39	36			2 321 TAFT DR
MILLER, JOHN	ADDED	2025	03	2.39	36			2 321 TAFT DR
MISHRA, HEMANT & SHUCHI	ADDED	2025	04	2.41	7			2 135 EISENHOWER DR
MORRIS, MARC J & JUDITH	ADDED	2025	06	3.23	11			2 107 DELAWARE CROSSING
MUNAFO, CHRISTOPHER JOSEP & ROSEMAR	ADDED	2025	04	2.40	23			2 142 EISENHOWER DR
MURALIDHARAN, CHAKRAVARTHI	ADDED	2024	01	3.17	28			2 12 FREDRICK BLVD
MURALIDHARAN, CHAKRAVARTHI	ADDED	2025	06	3.17	28			2 12 FREDRICK BLVD
MUTHUSUBRAMANIAN, ARUNKUMAR & RAMAM	ADDED	2025	10	28.44	21			2 134 BALSAM RD
MUTTER, RITA L	ADDED	2025	03	2.40	17			2 154 EISENHOWER DR
NAGER-URIAN, URSULA MICHELLE MYSTER	ADDED	2024	01	28.46	3			2 198 CAMBRIDGE BLVD
NAGER-URIAN, URSULA MICHELLE MYSTER	ADDED	2025	11	28.46	3			2 198 CAMBRIDGE BLVD
NELSON, DIANE A & TODD A	ADDED	2025	11	28.47	4			2 193 CAMBRIDGE BLVD
NELSON, DIANE A & TODD A	OMT/ADD	2024	01	28.47	4			2 193 CAMBRIDGE BLVD
NEUNSON, CRISTY W & JOHN C JR	ADDED	2024	01	2.41	44			2 217 NIXON CT
NEUNSON, CRISTY W & JOHN C JR	ADDED	2025	05	2.41	44			2 217 NIXON CT
NIVER, RICHARD KENNETH & STROBEL, K	ADDED	2025	04	2.40	24			2 140 EISENHOWER DR
NVR INC	ADDED	2025	03	2.39	23			2 157 EISENHOWER DR
NVR INC	ADDED	2025	04	2.40	26			2 136 EISENHOWER DR
NVR INC	ADDED	2025	04	2.40	37			2 114 EISENHOWER DR
NVR INC	ADDED	2025	04	2.41	9			2 131 EISENHOWER DR
NVR INC	ADDED	2025	12	28.52	1			2 115 DONCASTER DR
NVR INC	ADDED	2025	13	28.52	6			2 135 DONCASTER DR
NVR INC	ADDED	2025	14	28.54	8			2 113 SHEFFIELD DR
NVR INC	ADDED	2025	15	28.55	3			2 227 MERSEYSIDE DR
NVR INC	ADDED	2025	15	28.55	5			2 223 MERSEYSIDE DR
OCONNOR, BRITTNEY ANN & THOMAS JOHN	ADDED	2024	01	28.46	14			2 178 CAMBRIDGE BLVD
OCONNOR, BRITTNEY ANN & THOMAS JOHN	ADDED	2025	11	28.46	14			2 178 CAMBRIDGE BLVD
OLANIYAN, GBENGA EMMANUEL & ORJI, V	ADDED	2025	16	28.55	11			2 211 MERSEYSIDE DR
ONEILL, DANIELLE & THOMAS C JR	ADDED	2025	12	28.50	57			2 133 BALSAM RD
ORIO, ALPHONSE & STEPHANIE	ADDED	2025	12	28.50	40			2 116 DONCASTER DR
ORIO, ALPHONSE W SR & RENEE E	ADDED	2025	05	2.41	51			2 219 HOOVER DR

TAXING DISTRICT NO. 24 WOOLWICH TWP

COUNTY NO. 08 GLOUCESTER

NAME OF OWNER ADDITIONAL OWNERS	LIST TYPE	LIST YEAR	PAGE NO.	BLOCK NO.	LOT NO.	LOT QUALIFIC.	ACCT. NO.	-----PROPERTY----- CLASS LOCATION
OTTINGER, STEVEN R SR & DEBORAH A	ADDED	2025	01	2.16	12		2	13 DUXBURY CT
OUM, KEVIN	ADDED	2025	06	3.07	37		2	153 JUNIPER LN
PADHIAR, KAILASH N & NARESHKUMAR	ADDED	2025	17	28.57	10		2	124 LANCASTER ST
PAGNOTTA, BRIAN & JESSICA	ADDED	2025	06	3.05	6		2	104 ALYSON PL
PANCHENKO, YEKATERINA	ADDED	2025	16	28.56	12		2	115 LANCASTER ST
PANEBIANCO, CHRISTINA L & FRANCIS J	ADDED	2025	03	2.40	15		2	158 EISENHOWER DR
PATEL, HENAL A & PHILIPOSE, LANCE	ADDED	2025	17	28.57	14		2	108 LANCASTER ST
PATEL, JAVNIKA J	ADDED	2025	13	28.52	15		2	64 WEXFORD DR SOUTH
PATEL, JAVNIKA J	ADDED	2025	13	28.52	16		2	66 WEXFORD DR SOUTH
PATEL, NICOLAS RITESH	ADDED	2025	13	28.52	5		2	131 DONCASTER DR
PATEL, PRIYANA SANDIPKUM & SANDIPKU	ADDED	2025	16	28.55	8		2	217 MERSEYSIDE DR
POLLOCK, WILLIAM & EILEEN MADDEN-	ADDED	2024	01	2.38	29		2	220 HOOVER DR
POLLOCK, WILLIAM & EILEEN MADDEN-	ADDED	2025	02	2.38	29		2	220 HOOVER DR
PONTIER, JENNIFER & SWEENEY, RYAN	ADDED	2025	08	12	4.06		2	39 WILLOW POND CT
PRASAD, BIRENDRA & MALTI	ADDED	2025	05	2.41	48		2	204 NIXON CT
PRESSLER, JOSEPH JOHN & LINDA JEAN	ADDED	2025	02	2.39	18		2	167 EISENHOWER DR
REGINA, ANTHONY & CATHY	ADDED	2024	01	2.38	27		2	212 HOOVER DR
REGINA, ANTHONY & CATHY	ADDED	2025	01	2.38	27		2	212 HOOVER DR
RICHARDETT, JUDITH A	ADDED	2025	02	2.38	36		2	316 TAFT DR
ROBLES, EDWIN B & ANGIE A & NUNEZ, G	ADDED	2025	16	28.56	16		2	131 LANCASTER ST
ROBLES, EDWIN O & ROSA-VAZQUEZ, NAT	ADDED	2025	15	28.54	48		2	224 MERSEYSIDE DR
RODERICK, JANIECE ANGELICA & MICHAEL	ADDED	2025	10	28.44	19		2	126 BALSAM RD
RODRIGUEZ, ALFRED & LAUREN LACOVARA	ADDED	2025	20	56.03	6		2	1 BLUE SPRUCE LN
ROGERS, BRIAN	ADDED	2025	08	19	2.02		2	213 SWEDESBO RO AVE
ROONEY, BRIAN T & KRISTINE L	ADDED	2025	09	27.02	1		2	110 JOCKEY HOLLOW RUN
ROSA, CLAUDIA J M & CLAUDIA JM	ADDED	2025	07	3.40	12		2	130 MAPLE HILL DR
ROSAIO, CHRISTOPHER PATRI & SALMIER	ADDED	2025	16	28.56	15		2	127 LANCASTER ST
RUZZO, BERNARD J	ADDED	2025	19	44	9.19		2	13 RIDGE CT
SAMANIEGO, EDGARDO R & MARILOU A	ADDED	2025	04	2.40	21		2	146 EISENHOWER DR
SANDERSON, ANNE & CHARLES S	ADDED	2025	02	2.39	14		2	175 EISENHOWER DR
SANDUSKY, JAMES D	ADDED	2025	08	13	5.03		2	19 VIERECK RD
SANTORIO, GABRIELLE & VASATURO, CHA	ADDED	2025	09	25	3.12		2	227 GLENHAVEN CT
SAREYKA, KYLE G & TRACY M	ADDED	2025	08	23	2.15		2	19 SALVATORE CIR
SAREYKA, KYLE G & TRACY M	ADDED	2025	08	23	2.15		2	19 SALVATORE CIR
SCHADT, KEVIN ROBERT & MICHELLE MAR	ADDED	2025	15	28.54	47		2	222 MERSEYSIDE DR
SCHAEFFER, RONALD E JR & VICKI A	ADDED	2025	09	28.08	21		2	68 BUCKEYE RD
SCHORK, ROBERT D	ADDED	2025	06	3.08	17		2	964 ASHBURN WAY
SESTITO, ANDREW J & BRITTANY LYNN	ADDED	2025	15	28.54	52		2	232 MERSEYSIDE DR
SHARPE, ESTELLE D & THOMAS	ADDED	2025	02	2.38	37		2	318 TAFT DR
SHEPPARD, JEFFREY & PAMELA	ADDED	2025	08	14	6		2	415 PAULSBORO RD
SHINDE, ROHIT VENKAT	ADDED	2025	17	28.57	12		2	116 LANCASTER ST
SHINHOLSTER, KATHERINE & RICHARD	ADDED	2025	09	28.12	2		2	45 LONGLEAF LN
SHINN, REGAN L & WILLIAM J	ADDED	2025	09	28.14	13		2	13 BAYBERRY WAY
SHRONK, STEFANIE NICOLE & TYLER JEF	ADDED	2025	13	28.52	9		2	150 SHEFFIELD DR
SIDWAY, ERIN A	ADDED	2025	06	3.07	52		2	221 JUNIPER LN
SIKORSKI, DAVID M & FAITH S	ADDED	2025	11	28.48	39		2	260 CORNWALL DR
SIMON, GAIL R & MICHAEL	ADDED	2025	05	2.41	47		2	208 NIXON CT
SIMON, GAIL R & MICHAEL	OMT/ADD	2024	01	2.41	47		2	208 NIXON CT
SIMONE, DEAN C & PAPP, LISA TRSTEE	ADDED	2025	02	2.38	70		2	233 AMESBURY BLVD
SINGH, PULOMJA & TOMAR, ASHISH	ADDED	2025	15	28.54	42		2	212 MERSEYSIDE DR
SISTRUNK, OTIS J & SUSAN	ADDED	2025	01	2.01	24		2	331 WELLINGTON WAY
SKINKER, CARY B & CHANITA J	ADDED	2025	15	28.55	4		2	225 MERSEYSIDE DR
SLYE, PATRICIA & ROBERT J	ADDED	2025	05	3.02	28		2	206 SPRUCE TRL
SMITH, MARTHA RIEGEL & TERRY RAY	ADDED	2024	01	2.38	28		2	216 HOOVER DR
SMITH, MARTHA RIEGEL & TERRY RAY	ADDED	2025	02	2.38	28		2	216 HOOVER DR
SOLDEVILLA, SIEGRED & MARITES	ADDED	2025	08	24	3.05		2	9 GEORGES LANDING
SQUARE, NDEYE FATOU NIANG	ADDED	2025	17	28.57	4		2	148 LANCASTER ST
SPRINGART, JAMES J & BILLIE M	ADDED	2025	07	3.29	9		2	156 YORKTOWN RD
STECHE-VOLTZ, EMILY ANN & VOLTZ, D	ADDED	2025	18	28.58	12		2	118 NORWICH ST
STEFANOVIC, HRISTINA & VLADA	ADDED	2025	15	28.54	45		2	218 MERSEYSIDE DR
STELLE, ROBERT & SHANNON	ADDED	2025	07	3.29	6		2	172 YORKTOWN RD
SUMPLE, DONALD & ROBIN ANN	ADDED	2025	01	2.38	26		2	208 HOOVER DR
SVANK INVEST LLC	ADDED	2025	10	28.31	2		2	175 BANTRY ST
TALIAFERRO, ADDIE ELIZABETH & ANDRE	ADDED	2025	01	2.38	22		2	192 HOOVER DR
TALIAFERRO, ALEX J	ADDED	2025	16	28.56	11		2	111 LANCASTER ST
TAMM, BRYAN	ADDED	2025	19	41	7		3A	835 RUSSELL MILL RD
TAYLOR, JOHN ALAN & MARLENE L	ADDED	2025	04	2.41	42		2	209 NIXON CT
TERRIGNO, BRIANNA NICOLE & MATTHEW	ADDED	2024	02	28.54	36		2	200 MERSEYSIDE DR

TAXING DISTRICT NO. 24 WOOLWICH TWP

COUNTY NO. 08 GLOUCESTER

NAME OF OWNER ADDITIONAL OWNERS	LIST TYPE	LIST YEAR	PAGE NO.	BLOCK NO.	LOT NO.	LOT QUALIFIC.	ACCT. NO.	-----PROPERTY----- CLASS LOCATION
TERRIGNO, BRIANNA NICOLE & MATTHEW	ADDED	2025	14	28.54	36			2 200 MERSEYSIDE DR
THOMAS, KELLY M & WILBERT A IV	ADDED	2025	20	54	9.01			3A 110 FRANKLINVILLE RD
TOWER, HUNTER NATHANIEL & JILL P	ADDED	2025	18	28.58	29			2 145 MERSEYSIDE DR
TULL, JOHN J III & KATHLEEN C	ADDED	2024	02	54	15.21			2 173 PATRICIA DR
TULL, JOHN J III & KATHLEEN C	ADDED	2025	20	54	15.21			2 173 PATRICIA DR
UVA, MARK & MELISSA	ADDED	2025	06	3.09	9			2 967 ASHBURN WAY
VANVOOREN, JAMES L & MARIANNE	ADDED	2025	01	2.38	25			2 204 HOOVER DR
VEILLEUX, APRYLE MARIE & JOHN MICHA	ADDED	2025	12	28.52	2			2 119 DONCASTER DR
VEIT, EILEEN & GEORGE	ADDED	2025	19	45.02	17			2 109 NEW SWEDEN RD
VENTO, NICOLE & PAUL N III	ADDED	2025	10	28.45	3			2 138 CAMBRIDGE BLVD
VERDI, BRYAN E & LAUREN A	ADDED	2025	09	28.08	22			2 66 BUCKEYE RD
VILLECCO, ANDREW JERRY & JOCELYN LO	ADDED	2025	18	31.02	6			2 227 INVERNESS DR
VILLECCO, ANDREW JERRY & JOCELYN LO	OMT/ADD	2024	01	31.02	6			2 227 INVERNESS DR
VINE, JARRETT & SHEBA	ADDED	2025	06	3.07	31			2 141 JUNIPER LN
WADE, DAVID J & SHARON M	ADDED	2025	07	12	4.01			2 231 OAK GROVE RD
WASHINGTON, DENISE ALLYSON	ADDED	2025	03	2.39	30			2 309 TAFT DR
WASHKO, CAMILLE & MARK	ADDED	2025	11	28.47	9			2 177 CAMBRIDGE BLVD
WEBER, MICHELE BONNER & STEVEN GEOR	ADDED	2025	14	28.54	6			2 105 SHEFFIELD DR
WEISENSTEIN, ALLISON C & TODD	ADDED	2025	14	28.54	26			2 91 WESTON DR
WHITE, JENNIFER M & KYON A SR	ADDED	2025	10	28.44	4			2 109 CAMBRIDGE BLVD
WHITE, JENNIFER M & KYON A SR	OMT/ADD	2024	01	28.44	4			2 109 CAMBRIDGE BLVD
WIENER, GLENN A & LEAH J	ADDED	2025	05	2.41	49			2 202 NIXON CT
WILLIAMS, AMANDA & MATTHEW	ADDED	2025	01	2.11	48			2 215 WESTBROOK DR
WONG, DENNICE E & MICHAEL K	ADDED	2025	02	2.38	34			2 312 TAFT DR
WOOLWICH OWNER LLC C/O NORTH POINT	ADDED	2025	07	10	4			4B 1600 US 322
WOOLWICH RESIDENTIAL LLC	ROLLBK	2023	01	18	4	QFARM		3B 57 KINGS HWY
WOOLWICH RESIDENTIAL LLC	ROLLBK	2023	01	22	4	QFARM		3B 33 ASBURY STATION RD
WOOLWICH RESIDENTIAL LLC	ROLLBK	2024	01	18	4	QFARM		3B 57 KINGS HWY
WOOLWICH RESIDENTIAL LLC	ROLLBK	2024	01	22	4	QFARM		3B 33 ASBURY STATION RD
WOOLWICH RESIDENTIAL LLC	ROLLBK	2025	01	18	4	QFARM		3B 57 KINGS HWY
WOOLWICH RESIDENTIAL LLC	ROLLBK	2025	01	22	4	QFARM		3B 33 ASBURY STATION RD
WOOLWICH RESIDENTIAL LLC C/O WOLFSON	ROLLBK	2023	01	18	6	QFARM		3B 90 ASBURY STATION RD
WOOLWICH RESIDENTIAL LLC C/O WOLFSON	ROLLBK	2023	01	22	2	QFARM		3B 81 ASBURY STATION RD
WOOLWICH RESIDENTIAL LLC C/O WOLFSON	ROLLBK	2024	01	18	6	QFARM		3B 90 ASBURY STATION RD
WOOLWICH RESIDENTIAL LLC C/O WOLFSON	ROLLBK	2024	01	22	2	QFARM		3B 81 ASBURY STATION RD
WOOLWICH RESIDENTIAL LLC C/O WOLFSON	ROLLBK	2025	01	18	6	QFARM		3B 90 ASBURY STATION RD
WOOLWICH RESIDENTIAL LLC C/O WOLFSON	ROLLBK	2025	01	22	2	QFARM		3B 81 ASBURY STATION RD
WU, EDWARD	ADDED	2025	09	25	1.11			2 120 FOX CHASE CT
YOUCHAK, BLANCA A & GREGORY L	ADDED	2025	03	2.39	29			2 307 TAFT DR
ZINNI, EMILY & VINCENT	ADDED	2025	19	44	9.07			2 12 OAKVIEW TER
120 GENTRY DR CO	ADDED	2025	09	24	21			2 120 GENTRY DR
135 SARATOGA LN CO	ADDED	2025	07	3.26	21			2 135 SARATOGA LN

TAXING DISTRICT NO. 24 WOOLWICH TWP

COUNTY NO. 08 GLOUCESTER

PAGE	LAND	ASSESSMENTS	TOTAL	PRORATED	REGULAR	TAXES SPECIAL	TOTAL
ROLLBACK 2023 PAGE 0001	4,210,173	TOTALS ----- 0	4,210,173	4,210,173	138,893.61	.00	138,893.61
ROLLBACK 2024 PAGE 0001	3,736,147	TOTALS ----- 0	3,736,147	3,736,147	125,459.81	.00	125,459.81
ROLLBACK 2025 PAGE 0001	3,787,589	TOTALS ----- 0	3,787,589	3,787,589	127,906.88	.00	127,906.88
0001 ADDED 2024 PAGE 0		TOTALS ----- 3,214,000	3,214,000	457,075	15,348.60	.00	15,348.60
0002 ADDED 2024 PAGE 0		TOTALS ----- 1,279,600	1,279,600	188,475	6,329.00	.00	6,329.00
0001 ADDED 2025 PAGE 69,800		TOTALS ----- 1,895,500	1,965,300	1,676,858	56,627.52	.00	56,627.52
0002 ADDED 2025 PAGE 0		TOTALS ----- 2,555,500	2,555,500	1,663,699	56,183.12	.00	56,183.12
0003 ADDED 2025 PAGE 0		TOTALS ----- 3,662,900	3,662,900	2,358,699	79,653.27	.00	79,653.27
0004 ADDED 2025 PAGE 0		TOTALS ----- 4,498,900	4,498,900	1,949,075	65,820.26	.00	65,820.26
0005 ADDED 2025 PAGE 0		TOTALS ----- 3,193,200	3,193,200	2,555,367	86,294.75	.00	86,294.75
0006 ADDED 2025 PAGE 0		TOTALS ----- 175,700	175,700	106,607	3,600.13	.00	3,600.13
0007 ADDED 2025 PAGE 0		TOTALS ----- 12,922,800	12,922,800	5,869,156	198,201.40	.00	198,201.40
0008 ADDED 2025 PAGE 76,100		TOTALS ----- 711,900	788,000	447,492	15,111.81	.00	15,111.81
0009 ADDED 2025 PAGE 0		TOTALS ----- 708,900	708,900	288,616	9,746.57	.00	9,746.57

TAXING DISTRICT NO. 24 WOOLWICH TWP

COUNTY NO. 08 GLOUCESTER

PAGE	LAND	ASSESSMENTS	TOTAL	PRORATED	REGULAR	TAXES SPECIAL	TOTAL
0010	ADDED 2025 PAGE 0	TOTALS ----- 2,398,500	2,398,500	1,590,284	53,703.88	.00	53,703.88
0011	ADDED 2025 PAGE 81,600	TOTALS ----- 2,878,800	2,960,400	2,798,866	94,517.71	.00	94,517.71
0012	ADDED 2025 PAGE 0	TOTALS ----- 5,135,500	5,135,500	2,622,516	88,562.35	.00	88,562.35
0013	ADDED 2025 PAGE 0	TOTALS ----- 6,196,500	6,196,500	2,975,991	100,499.21	.00	100,499.21
0014	ADDED 2025 PAGE 0	TOTALS ----- 4,783,900	4,783,900	2,755,191	93,042.81	.00	93,042.81
0015	ADDED 2025 PAGE 0	TOTALS ----- 4,370,000	4,370,000	1,765,842	59,632.49	.00	59,632.49
0016	ADDED 2025 PAGE 0	TOTALS ----- 4,293,700	4,293,700	2,674,018	90,301.58	.00	90,301.58
0017	ADDED 2025 PAGE 0	TOTALS ----- 4,236,600	4,236,600	3,259,225	110,064.02	.00	110,064.02
0018	ADDED 2025 PAGE 0	TOTALS ----- 1,025,200	1,025,200	651,434	21,998.92	.00	21,998.92
0019	ADDED 2025 PAGE 0	TOTALS ----- 589,000	589,000	296,892	10,026.04	.00	10,026.04
0020	ADDED 2025 PAGE 0	TOTALS ----- 181,400	181,400	63,158	2,132.85	.00	2,132.85
OMITTED/ADDED 0001	2024 PAGE 0	TOTALS ----- 514,200	514,200	129,300	4,341.89	.00	4,341.89

ROLLBACK ASSESSMENT DISTRICT SUMMARY FOR TAX YEAR 2023

CLASS	COUNT	----- LAND	FULL ASSESSED VALUATION IMPROVMNT EXEMPTNS	----- NET	PRORATED ASSESSMENT	GENERAL TAX RATE	TOTAL TAXES (GENERAL)	TOTAL TAXES (SPECIAL)	TOTAL AMOUNT OF TAXES
1	0	0	0	0	0		.00	.00	.00
2	0	0	0	0	0		.00	.00	.00
3A	0	0	0	0	0		.00	.00	.00
3B	4	4,210,173	0	4,210,173	4,210,173		138,893.61	.00	138,893.61
4A	0	0	0	0	0		.00	.00	.00
4B	0	0	0	0	0		.00	.00	.00
4C	0	0	0	0	0		.00	.00	.00
6A	0	0	0	0	0		.00	.00	.00
6B	0	0	0	0	0		.00	.00	.00
6C	0	0	0	0	0		.00	.00	.00
TOTAL	4	4,210,173	0	4,210,173	4,210,173	3.299	138,893.61	.00	138,893.61

ROLLBACK ASSESSMENT DISTRICT SUMMARY FOR TAX YEAR 2024

CLASS	COUNT	----- LAND	FULL ASSESSED VALUATION IMPROVMNT EXEMPTNS	----- NET	PRORATED ASSESSMENT	GENERAL TAX RATE	TOTAL TAXES (GENERAL)	TOTAL TAXES (SPECIAL)	TOTAL AMOUNT OF TAXES
1	0	0	0	0	0		.00	.00	.00
2	0	0	0	0	0		.00	.00	.00
3A	0	0	0	0	0		.00	.00	.00
3B	4	3,736,147	0	3,736,147	3,736,147		125,459.81	.00	125,459.81
4A	0	0	0	0	0		.00	.00	.00
4B	0	0	0	0	0		.00	.00	.00
4C	0	0	0	0	0		.00	.00	.00
6A	0	0	0	0	0		.00	.00	.00
6B	0	0	0	0	0		.00	.00	.00
6C	0	0	0	0	0		.00	.00	.00
TOTAL	4	3,736,147	0	3,736,147	3,736,147	3.358	125,459.81	.00	125,459.81

ROLLBACK ASSESSMENT DISTRICT SUMMARY FOR TAX YEAR 2025

CLASS	COUNT	----- LAND	FULL ASSESSED VALUATION IMPROVMNT EXEMPTNS	----- NET	PRORATED ASSESSMENT	GENERAL TAX RATE	TOTAL TAXES (GENERAL)	TOTAL TAXES (SPECIAL)	TOTAL AMOUNT OF TAXES
1	0	0	0	0	0		.00	.00	.00
2	0	0	0	0	0		.00	.00	.00
3A	0	0	0	0	0		.00	.00	.00
3B	4	3,787,589	0	3,787,589	3,787,589		127,906.88	.00	127,906.88
4A	0	0	0	0	0		.00	.00	.00
4B	0	0	0	0	0		.00	.00	.00
4C	0	0	0	0	0		.00	.00	.00
6A	0	0	0	0	0		.00	.00	.00
6B	0	0	0	0	0		.00	.00	.00
6C	0	0	0	0	0		.00	.00	.00
TOTAL	4	3,787,589	0	3,787,589	3,787,589	3.377	127,906.88	.00	127,906.88

ADDED ASSESSMENT DISTRICT SUMMARY FOR TAX YEAR 2024										
CLASS	COUNT	----- LAND	FULL ASSESSED VALUATION IMPROVMNT EXEMPTNS	----- NET	PRORATED ASSESSMENT	GENERAL TAX RATE	TOTAL TAXES (GENERAL)	TOTAL TAXES (SPECIAL)	TOTAL AMOUNT OF TAXES	
1	0	0	0	0	0		.00	.00	.00	
2	21	0	4,493,600	4,493,600	645,550		21,677.60	.00	21,677.60	
3A	0	0	0	0	0		.00	.00	.00	
3B	0	0	0	0	0		.00	.00	.00	
4A	0	0	0	0	0		.00	.00	.00	
4B	0	0	0	0	0		.00	.00	.00	
4C	0	0	0	0	0		.00	.00	.00	
6A	0	0	0	0	0		.00	.00	.00	
6B	0	0	0	0	0		.00	.00	.00	
6C	0	0	0	0	0		.00	.00	.00	
TOTAL	21	0	4,493,600	4,493,600	645,550	3.358	21,677.60	.00	21,677.60	

ADDED ASSESSMENT DISTRICT SUMMARY FOR TAX YEAR 2025										
CLASS	COUNT	----- LAND	FULL ASSESSED VALUATION IMPROVMNT EXEMPTNS	----- NET	PRORATED ASSESSMENT	GENERAL TAX RATE	TOTAL TAXES (GENERAL)	TOTAL TAXES (SPECIAL)	TOTAL AMOUNT OF TAXES	
1	0	0	0	0	0		.00	.00	.00	
2	266	227,500	53,529,700	53,757,200	32,535,828		1,098,734.94	.00	1,098,734.94	
3A	6	0	187,400	187,400	91,750		3,098.40	.00	3,098.40	
3B	0	0	0	0	0		.00	.00	.00	
4A	0	0	0	0	0		.00	.00	.00	
4B	2	0	12,697,300	12,697,300	5,741,408		193,887.35	.00	193,887.35	
4C	0	0	0	0	0		.00	.00	.00	
6A	0	0	0	0	0		.00	.00	.00	
6B	0	0	0	0	0		.00	.00	.00	
6C	0	0	0	0	0		.00	.00	.00	
TOTAL	274	227,500	66,414,400	66,641,900	38,368,986	3.377	1,295,720.69	.00	1,295,720.69	

OMITTED / ADDED ASSESSMENT DISTRICT SUMMARY FOR TAX YEAR 2024

CLASS	COUNT	----- LAND	FULL ASSESSED VALUATION IMPROVMNT EXEMPTNS	----- NET	PRORATED ASSESSMENT	GENERAL TAX RATE	TOTAL TAXES (GENERAL)	TOTAL TAXES (SPECIAL)	TOTAL AMOUNT OF TAXES
1	0	0	0	0	0		.00	.00	.00
2	7	0	514,200	514,200	129,300		4,341.89	.00	4,341.89
3A	0	0	0	0	0		.00	.00	.00
3B	0	0	0	0	0		.00	.00	.00
4A	0	0	0	0	0		.00	.00	.00
4B	0	0	0	0	0		.00	.00	.00
4C	0	0	0	0	0		.00	.00	.00
6A	0	0	0	0	0		.00	.00	.00
6B	0	0	0	0	0		.00	.00	.00
6C	0	0	0	0	0		.00	.00	.00
TOTAL	7	0	514,200	514,200	129,300	3.358	4,341.89	.00	4,341.89

BREAKDOWN OF ADDED, OMITTED & ROLLBACK TAXES

24 WOOLWICH TWP


08 GLOUCESTER

	ASSESSED VALUATIONS	TOTAL AMOUNT OF TAXES	TAXES DUE COUNTY	TAXES DUE CTY LIBRARY	TAXES DUE CTY HEALTH	TAXES DUE CTY OPEN SP	TOTAL TAXES DUE COUNTY
2021 OMIT ASSMT	0	.00	.00	.00	.00	.00	.00
2022 OMIT ASSMT	0	.00	.00	.00	.00	.00	.00
2023 OMIT ASSMT	0	.00	.00	.00	.00	.00	.00
2024 OMIT ASSMT	0	.00	.00	.00	.00	.00	.00
2025 OMIT ASSMT	0	.00	.00	.00	.00	.00	.00
2021 RLBK ASSMT	0	.00	.00	.00	.00	.00	.00
2022 RLBK ASSMT	0	.00	.00	.00	.00	.00	.00
2023 RLBK ASSMT	4,210,173	138,893.61	26,313.59	1,810.37	.00	1,641.96	29,765.92
2024 RLBK ASSMT	3,736,147	125,459.81	23,425.64	1,606.54	.00	1,531.81	26,563.99
2025 RLBK ASSMT	3,787,589	127,906.88	23,634.56	1,590.79	.00	1,590.79	26,816.14
2024 ADDED ASSMT	645,550	21,677.60	4,047.59	277.60	.00	264.66	4,589.85
2025 ADDED ASSMT	38,368,986	1,295,720.69	239,422.47	16,114.97	.00	16,114.97	271,652.41
2024 OM/AD ASSMT	129,300	4,341.89	810.72	55.60	.00	53.01	919.33
** TOTAL **	50,877,745	1,714,000.48	317,654.57	21,455.87	.00	21,197.20	360,307.64


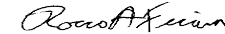
I, CRAIG BLACK, ASSESSOR OF WOOLWICH TWP
DO SWEAR (OR AFFIRM) THAT THE FOREGOING LIST CONTAINS THE VALUATIONS MADE
BY ME, TO THE BEST OF MY ABILITY, OF ALL THE PROPERTY LIABLE TO TAXATION
IN THE TAXING DISTRICT IN WHICH I AM THE ASSESSOR AND THAT I HAVE VALUED
THE SAME, WITHOUT FAVOR OR PARTIALITY, AND HAVE MADE SUCH DEDUCTIONS ONLY
FOR DEBT AND EXEMPTIONS AS ARE PRESCRIBED BY LAW.


Electronically Signed

ASSESSOR

SWORN AND SUBSCRIBED BEFORE ME THIS DAY OF 10/22/25

COUNTY TAX ADMINISTRATOR

COMMISSIONERS' SIGNATURES:



THIS IS TO CERTIFY THAT THE ABOVE ADDED AND OMITTED
LISTS ARE A TRUE AND COMPLETE RECORD OF THE ADDED
AND OMITTED TAXES ASSESSED FOR THE YEAR 2025 IN THE
TAXING DISTRICT OF WOOLWICH TWP
IN THE COUNTY OF GLOUCESTER

BREAKDOWN OF ADDED, OMITTED & ROLLBACK TAXES

24 WOOLWICH TWP

08 GLOUCESTER

	ASSESSED VALUATIONS	TOTAL AMOUNT OF TAXES	TOTAL TAXES DUE COUNTY	TAXES DUE MUN OPEN SP	TAXES DUE MUN LIBRARY	BALANCE DUE DISTRICT
2021 OMIT-ASSMT	0	.00	.00	.00	.00	.00
2022 OMIT-ASSMT	0	.00	.00	.00	.00	.00
2023 OMIT-ASSMT	0	.00	.00	.00	.00	.00
2024 OMIT-ASSMT	0	.00	.00	.00	.00	.00
2025 OMIT-ASSMT	0	.00	.00	.00	.00	.00
2021 RLBK ASSMT	0	.00	.00	.00	.00	.00
2022 RLBK ASSMT	0	.00	.00	.00	.00	.00
2023 RLBK ASSMT	4,210,173	138,893.61	29,765.92	2,105.09	.00	107,022.60
2024 RLBK ASSMT	3,736,147	125,459.81	26,563.99	1,868.08	.00	97,027.74
2025 RLBK ASSMT	3,787,589	127,906.88	26,816.14	1,893.80	.00	99,196.94
2024 ADDED ASSMT	645,550	21,677.60	4,589.85	322.81	.00	16,764.94
2025 ADDED ASSMT	38,368,986	1,295,720.69	271,652.41	19,184.77	.00	1,004,883.51
2024 OM/AD ASSMT	129,300	4,341.89	919.33	64.66	.00	3,357.90
** TOTAL **	50,877,745	1,714,000.48	360,307.64	25,439.21	.00	1,328,253.63

I, CRAIG BLACK, ASSESSOR OF WOOLWICH TWP
DO SWEAR (OR AFFIRM) THAT THE FOREGOING LIST CONTAINS THE VALUATIONS MADE
BY ME, TO THE BEST OF MY ABILITY, OF ALL THE PROPERTY LIABLE TO TAXATION
IN THE TAXING DISTRICT IN WHICH I AM THE ASSESSOR AND THAT I HAVE VALUED
THE SAME, WITHOUT FAVOR OR PARTIALITY, AND HAVE MADE SUCH DEDUCTIONS ONLY
FOR DEBT AND EXEMPTIONS AS ARE PRESCRIBED BY LAW.

Electronically Signed


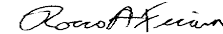
ASSESSOR

SWORN AND SUBSCRIBED BEFORE ME THIS DAY OF 10/22/25

COUNTY TAX ADMINISTRATOR

THIS IS TO CERTIFY THAT THE ABOVE ADDED AND OMITTED
LISTS ARE A TRUE AND COMPLETE RECORD OF THE ADDED
AND OMITTED TAXES ASSESSED FOR THE YEAR 2025 IN THE
TAXING DISTRICT OF WOOLWICH TWP
IN THE COUNTY OF GLOUCESTER

COMMISSIONERS' SIGNATURES:




TABLE OF AGGREGATES, ADDED ASSESSMENTS

SUMMARY OF ADDED ASSESSMENTS AND APPORTIONMENT OF TAXES

I, (WE,) CRAIG BLACK

ASSESSOR(S)

OF WOOLWICH TWP

DO SWEAR (OR AFFIRM)

THAT THE FOREGOING LIST CONTAINS THE VALUATIONS MADE BY ME (US),
TO THE BEST OF MY (OUR) ABILITY, OF ALL THE PROPERTY LIABLE TO
TAXATION IN THE TAXING DISTRICT IN WHICH I AM (WE ARE) THE
ASSESSOR(S) AND THAT I (WE) HAVE VALUED THE SAME, WITHOUT FAVOR
OR PARTIALITY, AND HAVE MADE SUCH DEDUCTIONS ONLY FOR DEBT AND
EXEMPTIONS AS ARE PRESCRIBED BY LAW.

Electronically Signed

ASSESSOR(S)

SWORN AND SUBSCRIBED BEFORE ME, THIS

DAY OF 10/22/25

	2024	2025
ADDED ASSESSED VALUATION OF LAND		227,500
ADDED ASSESSED VALUATION OF BUILDINGS	4,493,600	66,414,400
TOTAL VALUE OF ADDED ASSESSMENTS	4,493,600	66,641,900
TOTAL VALUE OF PRORATED ASSESSMENTS	645,550	38,368,986
REAL PROP TAX RATE PER \$100 VALUATION	\$3.358	\$3.377
TOTAL TAXES ON ADDED ASSESSMENTS	21,677.60	1,295,720.69
VETERANS & SENIOR CITIZEN DEDUCTIONS	\$.00	\$.00
NET TAXES ON ADDED ASSESSMENTS	21,677.60	1,295,720.69

AMOUNT DUE COUNTY, FEB. 15, 2026 AT:

COUNTY RATE:	2024	\$.627 PER \$100	\$4,047.59	\$.00
	2025	\$.624 PER \$100	\$.00	\$239,422.47
CTY LIBRARY RATE:	2024	\$.043 PER \$100	\$277.60	\$.00
	2025	\$.042 PER \$100	\$.00	\$16,114.97
CTY HEALTH RATE:	2024	\$.000 PER \$100	\$.00	\$.00
	2025	\$.000 PER \$100	\$.00	\$.00
CTY OPEN SP RATE:	2024	\$.041 PER \$100	\$264.66	\$.00
	2025	\$.042 PER \$100	\$.00	\$16,114.97
MUN OPEN SP RATE:	2024	\$.050 PER \$100	\$322.81	\$.00
	2025	\$.050 PER \$100	\$.00	\$19,184.77
MUN LIBRARY RATE:	2024	\$.000 PER \$100	\$.00	\$.00
	2025	\$.000 PER \$100	\$.00	\$.00

TOTAL DUE COUNTY \$4,589.85 \$271,652.41

TOTAL DUE MUNICIPALITY \$17,087.75 \$1,024,068.28

THIS IS TO CERTIFY THAT THE FOREGOING ADDED ASSESSMENTS LIST
IS A TRUE AND COMPLETE RECORD OF THE ADDED TAXES ASSESSED FOR THE
YEAR 2025, IN THE TAXING DISTRICT OF WOOLWICH TWP

COUNTY OF GLOUCESTER

ATTEST:

G. Blum

COUNTY TAX ADMINISTRATOR

Don Sebastiani

PRESIDENT