

NEW JERSEY PROPERTY TAX SYSTEM LEGEND

| PART 1 | | PART 2 | | PART 3 | |
|--------|--------------------------------------|--------------------------------------|------|---|---------------------------------|
| CODE | NAME OF OWNER | PRINCIPLE USE OR PURPOSE | CODE | DESCRIPTION | DESCRIPTION |
| 01 | Federal Government | 01 General Government | 055 | Parsonage | 640 Club |
| 02 | State Government | 02 Military Purposes | 059 | Rabbi Residence | 643 Club House |
| 03 | County Government | 03 Education | 080 | Farm | 646 Golf Course |
| 04 | Municipal Government | 04 Health & Welfare Etal. | 083 | Barn | 649 Drum & Bugle Corps |
| 05 | Del. Riv. & Bay Authority | 05 Penal Institutions | 086 | Shed | 652 Beach |
| 06 | Del. Riv. Basin Comm. | 06 Police, Fire, Rescue | 089 | Tool Shed | 655 Marina |
| 07 | Del. Riv. Joint Toll Bridge Comm. | 07 Transportation | 094 | Dedicated Open Space | 658 Boathouse |
| 08 | Del. Riv. Port Authority | 08 Utilities | 095 | Vacant Land | 661 Life Guard Station |
| 09 | Del. Valley Reg. Plan. Comm. | 09 Conservation | 097 | Disabled Veteran | 664 Bath House |
| 10 | N.J. Turnpike Authority | 10 Religious and Charitable | 098 | Widow of Serviceman or Disabled Veteran | 667 Boardwalk |
| 11 | Garden State Pkwy. Comm. | 11 Burial Grounds | 100 | VFW/ A.M. Leg | 670 Boardwalk, Amusement |
| 12 | Interstate Sanitation Comm. | 12 Civic and other Social Activities | 101 | Burial Ground | 673 Booth |
| 13 | Mid. Atl. State Air Poll. Ctrl Comm. | 13 Redevel. And Rehabilitation | 106 | Cemetery | 676 Refreshment Stand |
| 14 | N.Y.- N.J. Trans. Agency | 14 Remediation | 111 | Crematory | 679 Restaurant |
| 15 | Palisades Int. Park Comm. | 15 Housing and Mtg Fin. Project | 116 | Graveyard | 682 Comfort Station |
| 16 | Port Authority of N.Y.-N.J. | 16 Urban Enterprize Zone | 121 | Mausoleum | 701 Highway |
| 17 | Tri-State Comm | 17 C. 441 P.L. 1991 | 201 | Radio Station | 702 Tunnel |
| 18 | S. Jersey Port Comm. | 18 Railroad | 204 | Radar | 704 Road |
| 19 | Waterfront Comm. of N.Y. | 19 Recreation | 207 | Radio Tower | 707 Parkway |
| 20 | Charitable & Non-Profit Org. | 20 Medical Office/ HEZ | 220 | Filtering Plant | 710 Thoroughfare |
| 21 | Fraternal Organizations | | 223 | Pumping Station | 713 Circle |
| 22 | Veterans Organizations | | 226 | Reservoir | 716 Island |
| 23 | Religious Organizations | | 229 | Well | 719 Jug Handle |
| 24 | Other | | 232 | Water Supply | 722 Media Strip |
| 25 | Atlantic City Expressway | | 235 | Water Tank | 725 Overpass |
| 26 | N.J. Sports & Exposition Authority | | 238 | Water Tower | 726 Playground |
| 27 | N.J. Econ. Dev. Authority | | 241 | Water Tower Booster Station | 728 Right of Way |
| 28 | County Food Dist. Authority | | 244 | Water Plant | 730 Traffic Island |
| 29 | Urban Renewal Entity | | 247 | Water Stand Pipe | 731 Traffic Triangle |
| 30 | CRDA- Casino Redev. Authority | | 250 | Sewage Treatment | 740 Toll Booth |
| 31 | N.J. Education Facilities Authority | | 254 | Sewage Disposal | 743 Toll Plaza |
| 32 | Hackensck Mead. Comm | | 256 | Sanitary Landfill | 746 Sidewalk |
| 33 | County Improvement Authority | | 258 | Drainage | 749 Lighting Standards |
| 34 | N.J. Natural Land Tr./ Natur. Cons | | 270 | Atomic Energy Plant | 752 Service Area |
| 35 | N.J. House and Mtg. Fin. Agency | | 280 | Oil Tank | 760 Gate House |
| 36 | N.J. Transit | | 283 | Incinerator | 763 Garage |
| 37 | County Park Commission | | 286 | Mosquito Control | 766 Highway Plant |
| 38 | County Utilities Authority | | 289 | Dog Pound | 769 Inspection Station |
| 39 | County Housing Authority | | 301 | Hospital | 772 Weighing Station |
| 40 | Municipal Housing Authority | | 304 | Clinic | 780 Parking Area |
| 41 | Municipal Utilities Authority | | 306 | Mediaci Office/ HEZ | 789 Brownsfields |
| 42 | Municipal Improvement Authority | | 307 | Health Center | 790 Commere. \ Indust. Purpose |
| 43 | Municipal Parking Authority | | 308 | County Food Dist. Facility | 795 Vehicle Terminal |
| 44 | Patco | | 309 | Rescue Mission | 801 Airport |
| 45 | S. Jersev Transportation Authority | | 310 | Red Cross Facility | 805 Air Facility |
| | | | | | 810 Air Terminal |
| | | | | | 815 Observation Tower |
| | | | | | 840 Railroad |
| | | | | | 845 Railroad Station |
| | | | | | 850 Railroad Depot |
| | | | | | 880 Navigation Tower |
| | | | | | 901 Lake |
| | | | | | 905 Pond |
| | | | | | 906 Pool |
| | | | | | 909 River |
| | | | | | 913 Creek |
| | | | | | 917 Canal |
| | | | | | 921 Canal Feeder |
| | | | | | 925 Canal House |
| | | | | | 929 Tidewater Basin |
| | | | | | 933 Water Way |
| | | | | | 937 Watershed |
| | | | | | 940 Vehicle Bridge |
| | | | | | 944 Foot Bridge |
| | | | | | 948 Bridge Steps |
| | | | | | 949 Footpath |
| | | | | | 950 Flood Control Dam |
| | | | | | 960 Dock Bulkhead |
| | | | | | 964 Dock Lock |
| | | | | | 968 Dock Port |
| | | | | | 980 Lockhouse |
| | | | | | 984 Lighthouse |
| | | | | | 988 Marine Elevator |
| | | | | | 991 Revenue Allocation District |
| | | | | | 992 Marine Terminal |
| | | | | | 993 Urban Renewal Entity |
| | | | | | 994 5 Yr. Tax Agreement |
| | | | | | 995 Atlantic City Expressway |
| | | | | | 996 Riparian Grant |
| | | | | | 997 Residence |
| | | | | | 998 Urban Renewal |
| | | | | | 999 Public Housing |

**TABLE OF AGGREGATES
OF TAXABLE AND EXEMPT PROPERTY IN THE TAXING DISTRICT OF LEONIA**

FOR 2024

| | |
|--|---------------|
| (1) VALUE OF LAND | 656,006,500 |
| (2) VALUE OF IMPROVEMENTS | 588,912,800 |
| (3) TOTAL VALUE LAND & IMPRVMT EXCL 2ND CLASS RR | 1244,919,300 |
| (4) TAX VALUE MACH,IMPLMNT & EQUIPT OF TELEPHONE, PETROLEUM REFINERIES MISCELLANEOUS | 642,232 |
| (5) EXEMPTIONS | |
| POLLUTION CONTROL (RS 54:4-3.56) | |
| FIRE SUPPRESSION (RS 54:4-3.13) | |
| FALLOUT SHELTER (RS 54:4-3.48) | |
| WATER/SEWAGE FAC. (RS 54:4-3.59) | |
| UEZ ABATEMENT (RS 54:4-3.139) | |
| HOME IMPROVEMENT (RS 54:4-3.72) | |
| MULTI FAMILY (RS 54:4-3.121) | |
| CL 4 ABATEMENT (RS 54:4-3.95) | |
| RENEWABLE ENERGY (RS 54:4-3.113) | |
| DWELL ABATEMENT (RS 40A:21-5) | |
| DWELL EXEMPTION (RS 40A:21-5) | |
| NEW DWL/CONV ABATE (RS 40A:21-5) | |
| NEW DWL/CONV EXEM (RS 40A:21-5) | |
| MUL DWELL EXEM (RS 40A:21-6) | |
| MUL DWELL ABATE (RS 40A:21-6) | |
| COM/IND EXEMPTION (RS 40A:21-7) | |
| TOTAL | |
| (5A) DEDUCTIONS ALLOWED (C.73,L.1976) | |
| NBR VETERANS | 61 |
| NBR VETERANS WIDOWS | 15 |
| TOTAL | 76 |
| NBR SENIOR CITIZENS | 9 |
| NBR DISABLED PERSONS | 1 |
| NBR SURVIVING SPOUSE | |
| TOTAL | 86 |
| (6) NET VALUATION TAXABLE | 1245,561,532 |
| (7) TAX RATE - GENL TAX RATE PER \$100 TAXABLE VALUE | 3.409 |
| (8) RATIO - AVERAGE RATIO OF ASSESSED TO TRUE VALUE OF REAL PROPERTY | 63.36% |
| (9A) UEZ EXPIRED (-) | |
| (9B) TRUE VALUE CL II RR PROPERTY (+) | |
| (10) EQUALIZATION | 22,652,233 |
| (11) NET VALUE ON WHICH COUNTY TAXES ARE APPORTIONED | 1,968,213,765 |
| (12) APPORTIONMENT OF TAXES | |
| TOTAL CNTY TAX APPRT | 4,379,677.93 |
| ADJUSTMENTS | |
| CNTY EQUAL TBL APPL (+ OR -) | |
| APPEALS & CORR. (+ OR -) | 6,524.35 |
| NET CNTY TAX APPOR | 4,373,153.58 |
| LESS EXCESS STATE AID | |

| | |
|---|--------------|
| (13) VALUATION OF EXEMPT PROPERTY | |
| PUBLIC SCHOOL PROP | 54,978,800 |
| OTHER SCHOOL PROP | 2,859,500 |
| PUBLIC PROP | 109,690,400 |
| CHURCH & CHARITABLE PROP | 23,973,200 |
| CEMETERY & GRAVEYARD | 10,067,000 |
| OTHER EXEMPT PROP | 5,869,300 |
| TOTAL VALUE | 207,438,200 |
| (14) MISC REVENUE FOR SUPPORT OF BUDGET | |
| SURPLUS REVENUE APPROPRIATED | 3,353,835.00 |
| MISC REVENUE ANTICIPATED | 490,000.00 |
| RECEIPT FROM DELINQUENT TAX & LIEN | 111.00 |
| TOTAL MISCELLANEOUS REVENUE | 3,843,946.00 |

| (15) APPORTIONMENT OF TAXES | | |
|-----------------------------|---------------|-------|
| ITEM | AMOUNT | RATE |
| NET CNTY TX LESS ST AID | 4,373,153.58 | .352 |
| COUNTY LIBRARY TAX | | |
| COUNTY HEALTH TAX | | |
| COUNTY OPEN SPACE | 196,821.38 | .016 |
| DISTRICT SCHOOL TAX | 24,141,869.00 | 1.938 |
| CONSOLIDATED SCHOOL TAX | | |
| REGIONAL SCHOOL TAX | | |
| MUNICIPAL OPEN SPACE | | |
| MUNICIPAL LIBRARY TAX | 654,659.00 | .052 |
| LOCAL MUNCLPL PURPOSE TAX | 13,094,596.00 | 1.051 |
| TOTAL TAX LEVY | 42,461,098.96 | |
| AUTHORIZED RATE | | 3.409 |


| | |
|---|--------------|
| (16) REAL PROPERTY CLASSIFICATION SUMMARY | |
| ITEMS | TAX VALUE |
| 1. VACANT LAND | 48 |
| 2. RESIDENTIAL | 2,432 |
| 3A. FARM (REGULAR) | 5,106,000 |
| 3B. FARM (QUALIFIED) | 1071,160,800 |
| 4A. COMMERCIAL | 64 |
| 4B. INDUSTRIAL | 5 |
| 4C. APARTMENT | 32 |
| TOTAL CLASS 4A,4B,4C | 73,612,900 |
| | 22,454,500 |
| | 72,585,100 |
| TOTAL ALL CLASSES | 168,652,500 |
| | 1244,919,300 |

STATE OF NEW JERSEY BERGEN COUNTY

I (WE) TIMOTHY J. HENDERSON ASSESSOR(S) OF THE
TAXING DISTRICT OF LEONIA DO SWEAR (OR AFFIRM)
THAT THE FOREGOING TAX LIST AND TAX DUPLICATE CONTAIN THE
VALUATIONS OF ALL THE PROPERTY LIABLE TO TAXATION IN THE TAXING
DISTRICT IN WHICH I (WE) AM (ARE) TAX ASSESSOR(S), AND THAT
SUCH PROPERTY HAS BEEN VALUED WITHOUT FAVOR OR PARTIALITY AT
ITS TAXABLE VALUE AND I (WE) HAVE ALLOWED ONLY SUCH EXEMPTIONS
AND DEDUCTIONS AS ARE PRESCRIBED BY LAW

I (WE) DO FURTHER SWEAR (OR AFFIRM) THAT, FOR THE TAX YEAR 2024,
I (WE) HAVE COMPLETED AND PUT INTO OPERATION A DISTRICT-WIDE
ADJUSTMENTS OF REAL PROPERTY TAXABLE VALUATIONS AND SUCH TAXABLE
VALUATIONS CONFORM TO THE PERCENTAGE LEVEL ESTABLISHED FOR SUCH
YEAR FOR EXPRESSING THE TAXABLE VALUE OF REAL PROPERTY IN THE
COUNTY.

SWORN AND SUBSCRIBED BEFORE ME
THIS DAY OF



TIMOTHY J. HENDERSON
Electronically Signed
03/24/25

ASSESSOR(S)

CERTIFICATION BY COUNTY BOARD

THIS IS TO CERTIFY THAT THE FOREGOING IS A TRUE AND
COMPLETE RECORD OF THE TAXES ASSESSED FOR THE YEAR 2024 IN THE
TAXING DISTRICT OF LEONIA COUNTY OF
BERGEN, NEW JERSEY, AND THAT \$ 1,245,561,532 IS THE
NET VALUATION TAXABLE AND 1,968,213,765 IS THE NET VALUATION
ON WHICH COUNTY TAXES AND REGIONAL OR CONSOLIDATED SCHOOL TAXES
ARE APPORTIONED.

ATTEST:

| | |
|--------------------|--------------|
| <u>[Signature]</u> | PRESIDENT |
| <u>[Signature]</u> | COMMISSIONER |
| <u>[Signature]</u> | COMMISSIONER |
| <u>[Signature]</u> | COMMISSIONER |
| <u>[Signature]</u> | COMMISSIONER |
| <u>[Signature]</u> | COMMISSIONER |
| <u>[Signature]</u> | COMMISSIONER |

TAX ADMINISTRATOR
COUNTY BOARD OF TAXATION

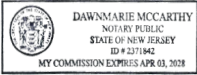

| TAXING DISTRICT 29 LEONIA | | 2024 TAX LIST DISTRICT SUMMARY | | | | COUNTY 02 BERGEN | | 08/21/24 |
|---------------------------------|----------------|--------------------------------|---------------------------------|----------------|------------------------------|---------------------------------|-------------------|------------------|
| CLASSIFICATION | NO. OF PARCELS | LAND VALUE | IMPROVEMENT VALUE | TOTAL VALUE | BOOK VALUE OF TANG PERS PROP | EXEMPTION AMOUNT | NET TAXABLE VALUE | |
| 1 VACANT LAND | 48 | 5,106,000 | 0 | 5,106,000 | | 0 | 5,106,000 | |
| 2 RESIDENTIAL | 2,432 | 588,324,700 | 482,836,100 | 1,071,160,800 | | 0 | 1,071,160,800 | |
| 3A FARM (REGULAR) | 0 | 0 | 0 | 0 | | 0 | 0 | |
| 3B FARM (QUALIFIED) | 0 | 0 | 0 | 0 | | 0 | 0 | |
| 4A COMMERCIAL | 64 | 27,645,700 | 45,967,200 | 73,612,900 | | 0 | 73,612,900 | |
| 4B INDUSTRIAL | 5 | 7,263,200 | 15,191,300 | 22,454,500 | | 0 | 22,454,500 | |
| 4C APARTMENT | 32 | 27,666,900 | 44,918,200 | 72,585,100 | | 0 | 72,585,100 | |
| CLASS 4 TOTAL | 101 | 62,575,800 | 106,076,700 | 168,652,500 | | 0 | 168,652,500 | |
| RATABLE TOTAL | 2,581 | 656,006,500 | 588,912,800 | 1,244,919,300 | | 0 | 1,244,919,300 | |
| 5A CLASS 1 RAILROAD | 1 | 0 | 0 | 0 | | 0 | 0 | |
| 5B CLASS 2 RAILROAD | 0 | 0 | 0 | 0 | | 0 | 0 | |
| RAILROAD TOTAL | 1 | 0 | 0 | 0 | | 0 | 0 | |
| 6A TELEPHONE | 1 | | | | 1,013,623 | | 642,232 | |
| 6B PETROL REFINRIES | 0 | | | | 0 | | 0 | |
| 6C MISCELLANEOUS | 0 | | | | 0 | | 0 | |
| PUBLIC UTIL. TOTAL | 1 | | | | 1,013,623 | | 642,232 | |
| 15A PUBLIC SCHOOL | 7 | 14,055,100 | 40,923,700 | 54,978,800 | | 0 | 54,978,800 | |
| 15B OTHER SCHOOL | 1 | 708,800 | 2,150,700 | 2,859,500 | | 0 | 2,859,500 | |
| 15C PUBLIC PROPERTY | 73 | 92,308,200 | 17,382,200 | 109,690,400 | | 0 | 109,690,400 | |
| 15D CHARITABLE | 17 | 9,711,300 | 14,261,900 | 23,973,200 | | 0 | 23,973,200 | |
| 15E CEMETERY | 2 | 10,067,000 | 0 | 10,067,000 | | 0 | 10,067,000 | |
| 15F MISCELLANEOUS | 33 | 3,135,000 | 2,734,300 | 5,869,300 | | 0 | 5,869,300 | |
| EXEMPT TOTAL | 133 | 129,985,400 | 77,452,800 | 207,438,200 | | 0 | 207,438,200 | |
| ----- D E D U C T I O N S ----- | | | ----- E X E M P T I O N S ----- | | | ----- E X E M P T I O N S ----- | | |
| CLASSIFICATION | NO. OF DEDUCTS | DEDUCTION AMOUNT | CLASSIFICATION | NO. OF PARCELS | EXEMPTION AMOUNT | CLASSIFICATION | NO. OF PARCELS | EXEMPTION AMOUNT |
| SENIOR CITIZEN | 9 | 2,250 | FIRE SUPPRESS | 0 | 0 | DWELL ABATE | 0 | 0 |
| DISABLED PERSON | 1 | 250 | POLLUTION CNTRL | 0 | 0 | DWELL EXEMP | 0 | 0 |
| SURVIVING SPOUSE | 0 | 0 | FALLOUT SHELTER | 0 | 0 | NEW DWEL/CONV ABAT | 0 | 0 |
| VETERAN | 61 | 15,250 | WATER/SEWAGE FAC | 0 | 0 | NEW DWEL/CONV EXMT | 0 | 0 |
| WIDOW OF VETERAN | 15 | 3,750 | HOME IMPROVEMENT | 0 | 0 | MUL DWELL EXEMP | 0 | 0 |
| | | | CLASS 4 ABATEMENT | 0 | 0 | MUL DWELL ABATE | 0 | 0 |
| | | | MULTI-FAMILY DWELL | 0 | 0 | COM/IND EXEMP | 0 | 0 |
| | | | UEZ ABATEMENT | 0 | 0 | RENEWABLE ENERGY | 0 | 0 |

I **TIMOTHY J. HENDERSON** ASSESSOR OF THE TAXING DISTRICT OF LEONIA DO SWEAR (OR AFFIRM) THAT THE FOREGOING TAX LIST AND TAX DUPLICATE CONTAIN THE VALUATIONS OF ALL THE PROPERTY LIABLE TO TAXATION IN THE TAXING DISTRICT IN WHICH I AM TAX ASSESSOR, AND THAT SUCH PROPERTY HAS BEEN VALUED WITHOUT FAVOR OR PARTIALITY AT ITS TAXABLE VALUE AND I HAVE ALLOWED ONLY SUCH EXEMPTIONS AND DEDUCTIONS AS ARE PRESCRIBED BY LAW.

Electronically Signed 03/24/25
TIMOTHY J. HENDERSON ASSESSOR

I DO FURTHER SWEAR (OR AFFIRM) THAT, FOR THE TAX YEAR 2024, I HAVE COMPLETED AND PUT INTO OPERATION A DISTRICT WIDE ADJUSTMENT OF REAL PROPERTY TAXABLE VALUATIONS AND SUCH TAXABLE VALUATIONS CONFORM TO THE PERCENTAGE LEVEL ESTABLISHED FOR SUCH YEAR FOR EXPRESSING THE TAXABLE VALUE OF REAL PROPERTY IN THE COUNTY.

SWORN AND SUBSCRIBED BEFORE ME THIS DAY OF OF 2024. ----- ASSESSOR



2024 TAX CALCULATION ACKNOWLEDGEMENT REPORT

TAXING DISTRICT 29 LEONIA

COUNTY 02 BERGEN

| BLOCK | LOT | QUALIFIC. | PROPERTY LOCATION | CLASS | NET VAL | TAX AMOUNTS | | | PRELIM. | |
|-------|-----|-----------|--------------------|-------|---------|-------------|----------|----------|---------|------------|
| | | | | | | TOT YEAR | 1ST HALF | 2ND HALF | | |
| 304 | 7 | | 551 GRANDVIEW TERR | 15F | 590000 | .00 | 9435.37 | 9435.37- | .00 | *OVERBILL* |
| 1505 | 31 | | 185 MOORE AVENUE | 15F | 436900 | .00 | 7217.11 | 7217.11- | .00 | *OVERBILL* |

| 2024 TAX CALCULATION ACKNOWLEDGEMENT REPORT | | | | | | | | | | |
|---|-------|---------------|--------------------------|--------------------------|---------------------|------------------------|--------------------------|--------------------------|--------------------------|--|
| TAXING DISTRICT 29 LEONIA | | | | COUNTY 02 BERGEN | | | | | | |
| | COUNT | NET VALUE | TOTAL TAXES (GENERAL) | TOTAL TAXES (SPECIAL) | DEDUCTION AMOUNT | NET AMOUNT OF TAXES | 2024 TAXES (1ST HALF) | 2024 TAXES (2ND HALF) | 2025 TAXES (1ST HALF) | |
| * RATABLES * | 2,581 | 1,244,919,300 | 42,439,300.14 | .00 | 21,500.00 | 42,417,800.14 | 20,910,790.83 | 21,507,009.31 | 21,208,906.33 | |
| * RAILROADS * | 1 | 0 | .00 | .00 | .00 | .00 | .00 | .00 | .00 | |
| * UTILITIES * | 1 | 642,232 | 21,893.69 | .00 | .00 | 21,893.69 | 12,059.76 | 9,833.93 | 10,946.85 | |
| * EXEMPTS * | 133 | 207,438,200 | .00 | .00 | .00 | .00 | 16,652.48 | 16,652.48- | .00 | |

TAX RATES FOR THE YEAR OF 2024

TAXING DISTRICT 29 LEONIA COUNTY 02 BERGEN

| DESCRIPTION OF TAX | SPECIAL TAX CODE | RATE PER \$100 | FLAT TAX AMOUNT |
|-------------------------|---------------------|-------------------|--------------------|
| COUNTY TAX | | .352 | |
| COUNTY OPEN SPACE | | .016 | |
| DISTRICT SCHOOL TAX | | 1.938 | |
| LIBRARY TAX | | .052 | |
| LOCAL MUNICIPAL TAX | | 1.051 | |
| MUNICIPAL OPEN SPACE | | .000 | |
| | | ----- | |
| TOTAL PROPERTY TAX 2024 | | 3.409 | |

SPECIAL TAX DESCRIPTION.....

| | | |
|------------------|-----|------|
| * STATE AID RATE | A01 | .000 |
|------------------|-----|------|

* STATE AID NOT PART OF GENERAL TAX RATE

| TAX RATE EDIT AUDIT TRAIL | | | | | | | | | |
|---------------------------|-------------|-------------|-------------------------|-------------|----------------|-----------------------|----------------|----------------|------------------|
| CTY/ DIST | TAX YEAR | RATE SEQ | RATE DESCRIPTION | TAX RATE | FLAT AMOUNT | --SPECIAL TAX CODE | DATA-- RATE | DATA-- FLAT | INHIBIT FLAGS |
| 0229 | 2024 | 01 | COUNTY TAX | 00352 | 000000 | | | | |
| 0229 | 2024 | 02 | COUNTY OPEN SPACE | 00016 | 000000 | | | | |
| 0229 | 2024 | 03 | DISTRICT SCHOOL TAX | 01938 | 000000 | | | | |
| 0229 | 2024 | 04 | LIBRARY TAX | 00052 | 000000 | | | | |
| 0229 | 2024 | 05 | LOCAL MUNICIPAL TAX | 01051 | 000000 | | | | |
| 0229 | 2024 | 06 | MUNICIPAL OPEN SPACE | 00000 | 000000 | | | | |
| 0229 | 2024 | 07 | STATE AID RATE | | | A01 | 00000 | 000000 | |
| | | | | ----- | ----- | | ----- | ----- | |
| 0229 | 2024 | 00 | TOTAL PROPERTY TAX 2024 | 3.409 | .00 | | .000 | .00 | |

*** TAX RATE ACCEPTED

TAXING DISTRICT NO. 29 LEONIA

COUNTY NO. 02 BERGEN

| PAGE NO | NET TAXABLE VALUE | TOTAL TAXES (GENERAL) | TOTAL TAXES (SPECIAL) | DEDUCTION AMOUNT | NET AMOUNT OF TAXES | 2024 TAXES (1ST HALF) | 2024 TAXES (2ND HALF) | 2025 TAXES (1ST HALF) |
|---------|-------------------|-----------------------|-----------------------|------------------|---------------------|-----------------------|-----------------------|-----------------------|
| 0001 | 235,500 | 8,028.20 | .00 | .00 | 8,028.20 | 3,957.58 | 4,070.62 | 4,014.10 |
| 0002 | 2,904,500 | 99,014.43 | .00 | .00 | 99,014.43 | 48,810.16 | 50,204.27 | 49,507.23 |
| 0003 | 7,022,700 | 239,403.86 | .00 | .00 | 239,403.86 | 118,016.50 | 121,387.36 | 119,701.95 |
| 0004 | 5,814,800 | 198,226.52 | .00 | 250.00 | 197,976.52 | 97,592.76 | 100,383.76 | 98,988.29 |
| 0005 | 4,059,000 | 138,371.31 | .00 | .00 | 138,371.31 | 68,246.82 | 70,124.49 | 69,185.67 |
| 0006 | 3,361,000 | 114,576.51 | .00 | .00 | 114,576.51 | 56,481.62 | 58,094.89 | 57,288.27 |
| 0007 | 2,964,700 | 101,066.65 | .00 | 250.00 | 100,816.65 | 49,696.82 | 51,119.83 | 50,408.34 |
| 0008 | 3,093,600 | 105,460.84 | .00 | .00 | 105,460.84 | 51,987.97 | 53,472.87 | 52,730.42 |
| 0009 | 8,623,600 | 293,978.53 | .00 | .00 | 293,978.53 | 144,919.63 | 149,058.90 | 146,989.31 |
| 0010 | 5,717,200 | 194,899.35 | .00 | 250.00 | 194,649.35 | 95,952.56 | 98,696.79 | 97,324.70 |
| 0011 | 5,604,000 | 191,040.34 | .00 | 250.00 | 190,790.34 | 94,036.81 | 96,753.53 | 95,395.21 |
| 0012 | 5,403,400 | 184,201.92 | .00 | 250.00 | 183,951.92 | 90,554.17 | 93,397.75 | 91,976.00 |
| 0013 | 6,503,900 | 221,717.99 | .00 | 250.00 | 221,467.99 | 109,173.07 | 112,294.92 | 110,734.03 |
| 0014 | 6,333,300 | 215,902.19 | .00 | .00 | 215,902.19 | 106,405.94 | 109,496.25 | 107,951.15 |
| 0015 | 5,581,200 | 190,263.12 | .00 | .00 | 190,263.12 | 93,324.91 | 96,938.21 | 95,131.58 |
| 0016 | 5,746,000 | 195,881.15 | .00 | .00 | 195,881.15 | 96,561.57 | 99,319.58 | 97,940.61 |
| 0017 | 6,498,600 | 221,537.26 | .00 | .00 | 221,537.26 | 109,209.01 | 112,328.25 | 110,768.66 |
| 0018 | 5,411,100 | 184,464.40 | .00 | 750.00 | 183,714.40 | 90,558.57 | 93,155.83 | 91,857.23 |
| 0019 | 3,492,200 | 119,049.11 | .00 | .00 | 119,049.11 | 58,686.43 | 60,362.68 | 59,524.58 |
| 0020 | 6,593,400 | 224,769.02 | .00 | .00 | 224,769.02 | 110,802.13 | 113,966.89 | 112,384.52 |
| 0021 | 5,737,900 | 195,605.03 | .00 | .00 | 195,605.03 | 96,348.16 | 99,256.87 | 97,802.56 |
| 0022 | 6,487,500 | 221,158.88 | .00 | .00 | 221,158.88 | 109,022.47 | 112,136.41 | 110,579.47 |
| 0023 | 6,243,700 | 212,847.73 | .00 | .00 | 212,847.73 | 104,868.28 | 107,979.45 | 106,423.90 |
| 0024 | 6,051,000 | 206,278.62 | .00 | 500.00 | 205,778.62 | 101,746.32 | 104,032.30 | 102,889.36 |
| 0025 | 3,490,200 | 118,980.94 | .00 | .00 | 118,980.94 | 58,652.85 | 60,328.09 | 59,490.49 |
| 0026 | 5,436,900 | 185,343.92 | .00 | .00 | 185,343.92 | 91,367.15 | 93,976.77 | 92,671.99 |
| 0027 | 7,766,600 | 264,763.40 | .00 | .00 | 264,763.40 | 130,509.34 | 134,254.06 | 132,381.73 |
| 0028 | 6,142,900 | 209,411.47 | .00 | 250.00 | 209,161.47 | 102,768.69 | 106,392.78 | 104,580.77 |
| 0029 | 6,256,400 | 213,280.69 | .00 | 500.00 | 212,780.69 | 114,324.21 | 98,456.48 | 106,390.39 |
| 0030 | 5,347,600 | 182,299.69 | .00 | 500.00 | 181,799.69 | 89,616.45 | 92,183.24 | 90,899.86 |
| 0031 | 5,132,400 | 174,963.51 | .00 | .00 | 174,963.51 | 86,250.02 | 88,713.49 | 87,481.78 |
| 0032 | 3,810,200 | 129,889.72 | .00 | .00 | 129,889.72 | 63,905.46 | 65,984.26 | 64,944.90 |
| 0033 | 2,544,000 | 86,724.96 | .00 | .00 | 86,724.96 | 42,751.96 | 43,973.00 | 43,362.51 |
| 0034 | 21,741,400 | 741,164.32 | .00 | .00 | 741,164.32 | 365,364.26 | 375,800.06 | 370,582.19 |
| 0035 | 6,307,200 | 215,012.45 | .00 | 250.00 | 214,762.45 | 105,867.53 | 108,894.92 | 107,381.26 |
| 0036 | 6,623,100 | 225,781.49 | .00 | .00 | 225,781.49 | 111,301.22 | 114,480.27 | 112,890.78 |
| 0037 | 12,205,400 | 416,082.07 | .00 | .00 | 416,082.07 | 205,111.79 | 210,970.28 | 208,041.06 |
| 0038 | 6,888,900 | 234,842.60 | .00 | .00 | 234,842.60 | 115,643.00 | 119,199.60 | 117,421.33 |
| 0039 | 6,253,800 | 213,192.05 | .00 | .00 | 213,192.05 | 105,095.15 | 108,096.90 | 106,596.06 |
| 0040 | 6,220,700 | 212,063.67 | .00 | 250.00 | 211,813.67 | 104,413.88 | 107,399.79 | 105,906.88 |
| 0041 | 5,238,100 | 178,566.83 | .00 | .00 | 178,566.83 | 87,901.31 | 90,665.52 | 89,283.46 |
| 0042 | 5,099,000 | 173,824.90 | .00 | .00 | 173,824.90 | 85,688.74 | 88,136.16 | 86,912.48 |
| 0043 | 5,483,700 | 186,939.35 | .00 | .00 | 186,939.35 | 92,153.62 | 94,785.73 | 93,469.71 |
| 0044 | 4,834,300 | 164,801.30 | .00 | .00 | 164,801.30 | 81,134.57 | 83,666.73 | 82,400.67 |
| 0045 | 7,145,000 | 243,073.05 | .00 | 500.00 | 242,573.05 | 119,821.74 | 123,251.31 | 121,536.55 |
| 0046 | 5,488,000 | 187,085.93 | .00 | 250.00 | 186,835.93 | 92,100.86 | 94,735.07 | 93,417.99 |
| 0047 | 9,383,300 | 319,876.70 | .00 | 250.00 | 319,626.70 | 157,686.39 | 161,940.31 | 159,813.39 |
| 0048 | 7,611,200 | 259,465.83 | .00 | 250.00 | 259,215.83 | 127,781.24 | 131,434.59 | 129,607.94 |
| 0049 | 7,595,800 | 258,940.82 | .00 | .00 | 258,940.82 | 127,647.46 | 131,293.36 | 129,470.44 |
| 0050 | 6,738,500 | 229,715.46 | .00 | 250.00 | 229,465.46 | 113,115.52 | 116,349.94 | 114,732.76 |
| 0051 | 6,739,100 | 229,735.91 | .00 | .00 | 229,735.91 | 113,250.61 | 116,485.30 | 114,867.98 |
| 0052 | 7,774,300 | 265,025.91 | .00 | .00 | 265,025.91 | 130,647.13 | 134,378.78 | 132,512.97 |
| 0053 | 8,950,300 | 305,115.73 | .00 | .00 | 305,115.73 | 150,409.83 | 154,705.90 | 152,557.89 |
| 0054 | 9,089,800 | 309,871.29 | .00 | .00 | 309,871.29 | 152,754.13 | 157,117.16 | 154,935.69 |
| 0055 | 9,615,000 | 327,775.36 | .00 | .00 | 327,775.36 | 161,580.10 | 166,195.26 | 163,887.72 |
| 0056 | 9,404,200 | 320,589.19 | .00 | .00 | 320,589.19 | 158,037.61 | 162,551.58 | 160,294.62 |
| 0057 | 9,421,800 | 321,189.16 | .00 | .00 | 321,189.16 | 158,333.37 | 162,855.79 | 160,594.61 |
| 0058 | 8,173,200 | 278,624.40 | .00 | 500.00 | 278,124.40 | 137,100.66 | 141,023.74 | 139,062.23 |
| 0059 | 7,451,500 | 254,021.64 | .00 | .00 | 254,021.64 | 125,222.48 | 128,799.16 | 127,010.87 |
| 0060 | 8,730,200 | 297,612.52 | .00 | .00 | 297,612.52 | 146,711.05 | 150,901.47 | 148,806.29 |
| 0061 | 7,493,300 | 255,446.60 | .00 | 250.00 | 255,196.60 | 125,799.94 | 129,396.66 | 127,598.34 |
| 0062 | 7,382,800 | 251,429.65 | .00 | 250.00 | 251,179.65 | 123,942.99 | 127,486.66 | 125,714.85 |
| 0063 | 3,632,100 | 123,818.29 | .00 | .00 | 123,818.29 | 61,037.48 | 62,780.81 | 61,909.18 |
| 0064 | 5,303,600 | 180,799.73 | .00 | .00 | 180,799.73 | 89,127.02 | 91,672.71 | 90,399.90 |
| 0065 | 12,351,500 | 421,062.64 | .00 | .00 | 421,062.64 | 212,776.52 | 208,286.12 | 210,531.33 |

TAXING DISTRICT NO. 29 LEONIA

COUNTY NO. 02 BERGEN

| PAGE NO | NET TAXABLE VALUE | TOTAL TAXES (GENERAL) | TOTAL TAXES (SPECIAL) | DEDUCTION AMOUNT | NET AMOUNT OF TAXES | 2024 TAXES (1ST HALF) | 2024 TAXES (2ND HALF) | 2025 TAXES (1ST HALF) |
|---------|-------------------|-----------------------|-----------------------|------------------|---------------------|-----------------------|-----------------------|-----------------------|
| 0066 | 2,451,400 | 83,568.24 | .00 | .00 | 83,568.24 | 41,195.81 | 42,372.43 | 41,784.18 |
| 0067 | 11,919,300 | 406,328.93 | .00 | .00 | 406,328.93 | 200,303.87 | 206,025.06 | 203,164.49 |
| 0068 | 12,081,500 | 411,858.33 | .00 | 250.00 | 411,608.33 | 202,779.63 | 208,828.70 | 205,804.21 |
| 0069 | 2,754,000 | 93,883.88 | .00 | .00 | 93,883.88 | 46,281.01 | 47,602.87 | 46,941.98 |
| 0070 | 6,306,500 | 214,988.59 | .00 | .00 | 214,988.59 | 105,980.77 | 109,007.82 | 107,494.33 |
| 0071 | 6,912,900 | 235,660.76 | .00 | .00 | 235,660.76 | 115,858.75 | 119,802.01 | 117,830.41 |
| 0072 | 12,393,900 | 422,508.04 | .00 | .00 | 422,508.04 | 208,279.53 | 214,228.51 | 211,254.05 |
| 0073 | 5,387,300 | 183,653.08 | .00 | .00 | 183,653.08 | 90,533.59 | 93,119.49 | 91,826.57 |
| 0074 | 10,981,700 | 374,366.16 | .00 | 250.00 | 374,116.16 | 184,422.49 | 189,693.67 | 187,058.10 |
| 0075 | 6,812,900 | 232,251.76 | .00 | .00 | 232,251.76 | 114,490.82 | 117,760.94 | 116,125.91 |
| 0076 | 10,067,700 | 343,207.90 | .00 | .00 | 343,207.90 | 169,187.73 | 174,020.17 | 171,603.99 |
| 0077 | 7,270,800 | 247,861.58 | .00 | .00 | 247,861.58 | 122,185.82 | 125,675.76 | 123,930.81 |
| 0078 | 18,723,400 | 638,280.72 | .00 | .00 | 638,280.72 | 314,646.78 | 323,633.94 | 319,140.39 |
| 0079 | 4,733,200 | 161,354.81 | .00 | .00 | 161,354.81 | 79,541.43 | 81,813.38 | 80,677.44 |
| 0080 | 5,339,600 | 182,026.98 | .00 | 750.00 | 181,276.98 | 89,357.01 | 91,919.97 | 90,638.53 |
| 0081 | 5,655,900 | 192,809.66 | .00 | .00 | 192,809.66 | 95,047.44 | 97,762.22 | 96,404.88 |
| 0082 | 6,496,000 | 221,448.63 | .00 | 250.00 | 221,198.63 | 109,040.32 | 112,158.31 | 110,599.35 |
| 0083 | 7,418,100 | 252,883.03 | .00 | .00 | 252,883.03 | 124,657.84 | 128,225.19 | 126,441.54 |
| 0084 | 5,078,200 | 173,115.85 | .00 | 250.00 | 172,865.85 | 85,214.19 | 87,651.66 | 86,432.97 |
| 0085 | 1,457,900 | 49,699.82 | .00 | .00 | 49,699.82 | 24,500.03 | 25,199.79 | 24,849.93 |
| 0086 | 6,204,800 | 211,521.65 | .00 | .00 | 211,521.65 | 104,271.69 | 107,249.96 | 105,760.86 |
| 0087 | 5,678,800 | 193,590.30 | .00 | .00 | 193,590.30 | 95,432.27 | 98,158.03 | 96,795.18 |
| 0088 | 5,610,200 | 191,251.73 | .00 | 500.00 | 190,751.73 | 93,841.23 | 96,910.50 | 95,375.89 |
| 0089 | 7,084,800 | 241,520.84 | .00 | .00 | 241,520.84 | 119,060.10 | 122,460.74 | 120,760.46 |
| 0090 | 5,827,500 | 198,659.49 | .00 | 500.00 | 198,159.49 | 97,681.18 | 100,478.31 | 99,079.77 |
| 0091 | 8,083,700 | 275,573.33 | .00 | 250.00 | 275,323.33 | 135,596.62 | 139,726.71 | 137,661.70 |
| 0092 | 4,099,300 | 139,745.11 | .00 | .00 | 139,745.11 | 68,888.81 | 70,856.30 | 69,872.61 |
| 0093 | 6,709,500 | 228,726.87 | .00 | 250.00 | 228,476.87 | 112,628.20 | 115,848.67 | 114,238.48 |
| 0094 | 5,370,900 | 183,093.97 | .00 | 500.00 | 182,593.97 | 89,974.40 | 92,619.57 | 91,297.02 |
| 0095 | 5,874,500 | 200,261.73 | .00 | 250.00 | 200,011.73 | 98,596.00 | 101,415.73 | 100,005.91 |
| 0096 | 5,229,100 | 178,260.00 | .00 | .00 | 178,260.00 | 87,875.06 | 90,384.94 | 89,130.05 |
| 0097 | 5,494,200 | 187,297.29 | .00 | .00 | 187,297.29 | 92,330.07 | 94,967.22 | 93,648.67 |
| 0098 | 5,835,900 | 198,945.85 | .00 | 250.00 | 198,695.85 | 97,947.34 | 100,748.51 | 99,347.96 |
| 0099 | 6,207,000 | 211,596.65 | .00 | .00 | 211,596.65 | 104,308.65 | 107,288.00 | 105,798.35 |
| 0100 | 5,339,500 | 182,023.55 | .00 | .00 | 182,023.55 | 89,730.35 | 92,293.20 | 91,011.81 |
| 0101 | 5,636,600 | 192,151.68 | .00 | .00 | 192,151.68 | 94,723.10 | 97,428.58 | 96,075.89 |
| 0102 | 6,134,300 | 209,118.29 | .00 | .00 | 209,118.29 | 103,086.97 | 106,031.32 | 104,559.18 |
| 0103 | 4,884,700 | 166,519.43 | .00 | .00 | 166,519.43 | 82,591.56 | 83,927.87 | 83,259.73 |
| 0104 | 3,720,200 | 126,821.64 | .00 | .00 | 126,821.64 | 62,517.99 | 64,303.65 | 63,410.85 |
| 0105 | 6,627,200 | 225,921.26 | .00 | 250.00 | 225,671.26 | 111,245.15 | 114,426.11 | 112,835.68 |
| 0106 | 6,882,200 | 234,614.20 | .00 | 250.00 | 234,364.20 | 115,199.35 | 119,164.85 | 117,182.13 |
| 0107 | 6,613,300 | 225,447.41 | .00 | 250.00 | 225,197.41 | 111,011.55 | 114,185.86 | 112,598.75 |
| 0108 | 5,570,400 | 189,894.94 | .00 | .00 | 189,894.94 | 93,610.60 | 96,284.34 | 94,947.49 |
| 0109 | 6,991,500 | 238,340.26 | .00 | .00 | 238,340.26 | 117,492.20 | 120,848.06 | 119,170.16 |
| 0110 | 6,542,000 | 223,016.77 | .00 | 250.00 | 222,766.77 | 109,813.35 | 112,953.42 | 111,383.41 |
| 0111 | 7,025,800 | 239,509.53 | .00 | .00 | 239,509.53 | 118,068.59 | 121,440.94 | 119,754.79 |
| 0112 | 5,590,500 | 190,580.16 | .00 | .00 | 190,580.16 | 93,948.40 | 96,631.76 | 95,290.10 |
| 0113 | 5,845,500 | 199,273.09 | .00 | .00 | 199,273.09 | 98,181.58 | 101,091.51 | 99,636.58 |
| 0114 | 7,198,300 | 245,390.04 | .00 | 250.00 | 245,140.04 | 120,842.46 | 124,297.58 | 122,570.04 |
| 0115 | 9,246,100 | 315,199.54 | .00 | .00 | 315,199.54 | 155,380.76 | 159,818.78 | 157,599.80 |
| 0116 | 5,150,800 | 175,590.77 | .00 | 250.00 | 175,340.77 | 86,434.25 | 88,906.52 | 87,670.42 |
| 0117 | 6,701,700 | 228,460.96 | .00 | 250.00 | 228,210.96 | 112,296.48 | 115,914.48 | 114,105.50 |
| 0118 | 3,346,300 | 114,075.36 | .00 | .00 | 114,075.36 | 56,234.60 | 57,840.76 | 57,037.71 |
| 0119 | 2,073,200 | 70,675.40 | .00 | .00 | 70,675.40 | 34,840.15 | 35,835.25 | 35,337.75 |
| 0120 | 6,019,900 | 205,218.40 | .00 | .00 | 205,218.40 | 101,039.45 | 104,178.95 | 102,609.24 |
| 0121 | 6,438,800 | 219,498.71 | .00 | .00 | 219,498.71 | 108,204.08 | 111,294.63 | 109,749.38 |
| 0122 | 5,301,800 | 180,738.39 | .00 | .00 | 180,738.39 | 89,096.78 | 91,641.61 | 90,369.22 |
| 0123 | 5,738,100 | 195,611.84 | .00 | .00 | 195,611.84 | 96,428.80 | 99,183.04 | 97,805.95 |
| 0124 | 5,756,300 | 196,232.28 | .00 | .00 | 196,232.28 | 96,734.65 | 99,497.63 | 98,116.16 |
| 0125 | 5,755,000 | 196,187.96 | .00 | .00 | 196,187.96 | 96,470.19 | 99,717.77 | 98,094.01 |
| 0126 | 5,320,500 | 181,375.84 | .00 | .00 | 181,375.84 | 89,411.05 | 91,964.79 | 90,687.94 |
| 0127 | 6,346,600 | 216,355.59 | .00 | .00 | 216,355.59 | 106,654.66 | 109,700.93 | 108,177.83 |
| 0128 | 7,269,600 | 247,820.67 | .00 | 250.00 | 247,570.67 | 122,040.68 | 125,529.99 | 123,785.37 |
| 0129 | 10,340,100 | 352,494.04 | .00 | .00 | 352,494.04 | 173,758.70 | 178,735.34 | 176,247.06 |
| 0130 | 2,341,300 | 79,814.93 | .00 | .00 | 79,814.93 | 39,220.59 | 40,594.34 | 39,907.50 |

TAXING DISTRICT NO. 29 LEONIA

COUNTY NO. 02 BERGEN

| PAGE NO | NET TAXABLE VALUE | TOTAL TAXES (GENERAL) | TOTAL TAXES (SPECIAL) | DEDUCTION AMOUNT | NET AMOUNT OF TAXES | 2024 TAXES (1ST HALF) | 2024 TAXES (2ND HALF) | 2025 TAXES (1ST HALF) |
|---------|-------------------|-----------------------|-----------------------|------------------|---------------------|-----------------------|-----------------------|-----------------------|
| 0131 | 2,372,600 | 80,881.94 | .00 | .00 | 80,881.94 | 39,871.61 | 41,010.33 | 40,441.01 |
| 0132 | 8,056,200 | 274,635.87 | .00 | .00 | 274,635.87 | 135,384.47 | 139,251.40 | 137,317.98 |
| 0133 | 11,051,600 | 376,749.05 | .00 | .00 | 376,749.05 | 185,722.17 | 191,026.88 | 188,374.55 |
| 0134 | 6,597,300 | 224,901.96 | .00 | 500.00 | 224,401.96 | 110,617.67 | 113,784.29 | 112,201.00 |
| 0135 | 7,037,000 | 239,891.33 | .00 | .00 | 239,891.33 | 118,256.82 | 121,634.51 | 119,945.70 |
| 0136 | 5,991,700 | 204,257.06 | .00 | .00 | 204,257.06 | 100,214.96 | 104,042.10 | 102,128.56 |
| 0137 | 5,481,000 | 186,847.30 | .00 | .00 | 186,847.30 | 92,108.24 | 94,739.06 | 93,423.67 |
| 0138 | 6,023,400 | 205,337.71 | .00 | .00 | 205,337.71 | 101,223.29 | 104,114.42 | 102,668.89 |
| 0139 | 6,872,200 | 234,273.33 | .00 | .00 | 234,273.33 | 115,487.35 | 118,785.98 | 117,136.70 |
| 0140 | 6,986,400 | 238,166.38 | .00 | .00 | 238,166.38 | 117,406.50 | 120,759.88 | 119,083.22 |
| 0141 | 6,637,600 | 226,275.78 | .00 | 250.00 | 226,025.78 | 111,419.91 | 114,605.87 | 113,012.92 |
| 0142 | 5,373,400 | 183,179.21 | .00 | 250.00 | 182,929.21 | 89,975.05 | 92,954.16 | 91,464.64 |
| 0143 | 5,192,000 | 176,995.28 | .00 | .00 | 176,995.28 | 87,251.59 | 89,743.69 | 88,497.67 |
| 0144 | 6,848,800 | 233,475.61 | .00 | .00 | 233,475.61 | 115,090.78 | 118,384.83 | 116,737.85 |
| 0145 | 6,558,300 | 223,572.45 | .00 | 500.00 | 223,072.45 | 109,962.31 | 113,110.14 | 111,536.26 |
| 0146 | 6,112,400 | 208,371.73 | .00 | 250.00 | 208,121.73 | 102,593.92 | 105,527.81 | 104,060.89 |
| 0147 | 7,966,600 | 271,581.42 | .00 | 250.00 | 271,331.42 | 133,720.12 | 137,611.30 | 135,665.73 |
| 0148 | 6,909,600 | 235,548.27 | .00 | 250.00 | 235,298.27 | 115,990.86 | 119,307.41 | 117,649.18 |
| 0149 | 7,862,400 | 268,029.21 | .00 | 500.00 | 267,529.21 | 131,877.66 | 135,651.55 | 133,764.62 |
| 0150 | 6,673,600 | 227,503.04 | .00 | 250.00 | 227,253.04 | 112,024.89 | 115,228.15 | 113,626.57 |
| 0151 | 5,996,500 | 204,420.70 | .00 | 250.00 | 204,170.70 | 100,646.22 | 103,524.48 | 102,085.39 |
| 0152 | 5,358,100 | 182,657.64 | .00 | .00 | 182,657.64 | 90,042.91 | 92,614.73 | 91,328.84 |
| 0153 | 5,774,400 | 196,849.31 | .00 | 500.00 | 196,349.31 | 96,788.82 | 99,560.49 | 98,174.68 |
| 0154 | 6,683,400 | 227,837.11 | .00 | .00 | 227,837.11 | 112,314.59 | 115,522.52 | 113,918.59 |
| 0155 | 6,968,400 | 237,552.77 | .00 | 250.00 | 237,302.77 | 116,958.82 | 120,343.95 | 118,651.42 |
| 0156 | 6,250,200 | 213,069.34 | .00 | .00 | 213,069.34 | 105,034.64 | 108,034.70 | 106,534.72 |
| 0157 | 7,004,100 | 238,769.76 | .00 | .00 | 238,769.76 | 117,608.15 | 121,161.61 | 119,384.91 |
| 0158 | 3,994,100 | 136,158.87 | .00 | 250.00 | 135,908.87 | 67,010.99 | 68,897.88 | 67,954.45 |
| 0159 | 2,191,500 | 74,708.24 | .00 | .00 | 74,708.24 | 36,828.18 | 37,880.06 | 37,354.14 |
| 0160 | 6,332,600 | 215,878.35 | .00 | .00 | 215,878.35 | 106,419.38 | 109,458.97 | 107,939.21 |
| 0161 | 7,341,600 | 250,275.16 | .00 | .00 | 250,275.16 | 123,474.77 | 126,800.39 | 125,137.63 |
| 0162 | 5,835,500 | 198,932.20 | .00 | .00 | 198,932.20 | 98,028.63 | 100,903.57 | 99,466.15 |
| 0163 | 5,408,200 | 184,365.55 | .00 | .00 | 184,365.55 | 90,884.82 | 93,480.73 | 92,182.80 |
| 0164 | 5,696,100 | 194,180.06 | .00 | .00 | 194,180.06 | 95,723.00 | 98,457.06 | 97,090.06 |
| 0165 | 7,085,000 | 241,527.65 | .00 | 250.00 | 241,277.65 | 118,938.46 | 122,339.19 | 120,638.87 |
| 0166 | 5,942,300 | 202,573.03 | .00 | 250.00 | 202,323.03 | 99,735.40 | 102,587.63 | 101,161.54 |
| 0167 | 6,080,600 | 207,287.66 | .00 | .00 | 207,287.66 | 102,184.53 | 105,103.13 | 103,643.85 |
| 0168 | 6,394,800 | 217,998.71 | .00 | 250.00 | 217,748.71 | 107,339.65 | 110,409.06 | 108,874.39 |
| 0169 | 6,286,200 | 214,296.55 | .00 | .00 | 214,296.55 | 105,639.65 | 108,656.90 | 107,148.32 |
| 0170 | 5,550,200 | 189,206.32 | .00 | 250.00 | 188,956.32 | 93,146.14 | 95,810.18 | 94,478.20 |
| 0171 | 5,881,600 | 200,503.73 | .00 | .00 | 200,503.73 | 98,840.34 | 101,663.39 | 100,251.91 |
| 0172 | 5,662,000 | 193,017.59 | .00 | 500.00 | 192,517.59 | 102,000.45 | 90,517.14 | 96,258.82 |
| 0173 | 5,574,200 | 190,024.50 | .00 | 250.00 | 189,774.50 | 93,549.45 | 96,225.05 | 94,887.29 |
| 0174 | 9,586,300 | 326,796.97 | .00 | .00 | 326,796.97 | 161,089.43 | 165,707.54 | 163,398.52 |
| 0175 | 5,747,000 | 195,915.23 | .00 | 250.00 | 195,665.23 | 96,453.35 | 99,211.88 | 97,832.66 |
| 0176 | 6,103,300 | 208,061.49 | .00 | 250.00 | 207,811.49 | 102,440.98 | 105,370.51 | 103,905.78 |
| 0177 | 6,449,700 | 219,870.26 | .00 | .00 | 219,870.26 | 108,387.24 | 111,483.02 | 109,935.15 |
| 0178 | 8,028,800 | 273,701.80 | .00 | .00 | 273,701.80 | 134,873.58 | 138,828.22 | 136,850.94 |
| 0179 | 6,912,600 | 235,650.55 | .00 | .00 | 235,650.55 | 115,913.54 | 119,737.01 | 117,825.33 |
| 0180 | 7,020,000 | 239,311.79 | .00 | 250.00 | 239,061.79 | 117,846.14 | 121,215.65 | 119,530.92 |
| 0181 | 6,090,300 | 207,618.32 | .00 | 250.00 | 207,368.32 | 102,222.53 | 105,145.79 | 103,684.19 |
| 0182 | 6,371,700 | 217,211.25 | .00 | .00 | 217,211.25 | 107,076.46 | 110,134.79 | 108,605.66 |
| 0183 | 4,928,000 | 167,995.52 | .00 | .00 | 167,995.52 | 82,815.07 | 85,180.45 | 83,997.79 |
| 0184 | 6,573,600 | 224,094.04 | .00 | 250.00 | 223,844.04 | 110,344.39 | 113,499.65 | 111,922.06 |
| 0185 | 6,840,200 | 233,182.42 | .00 | 250.00 | 232,932.42 | 114,812.85 | 118,119.57 | 116,466.25 |
| 0186 | 7,505,200 | 255,852.27 | .00 | .00 | 255,852.27 | 126,124.93 | 129,727.34 | 127,926.17 |
| 0187 | 5,726,700 | 195,223.21 | .00 | 250.00 | 194,973.21 | 96,112.23 | 98,860.98 | 97,486.63 |
| 0188 | 6,410,500 | 218,533.96 | .00 | .00 | 218,533.96 | 107,365.50 | 111,168.46 | 109,267.02 |
| 0189 | 6,978,900 | 237,910.72 | .00 | .00 | 237,910.72 | 116,779.67 | 121,131.05 | 118,955.39 |
| 0190 | 6,085,000 | 207,437.66 | .00 | .00 | 207,437.66 | 102,258.47 | 105,179.19 | 103,718.86 |
| 0191 | 5,791,100 | 197,418.61 | .00 | .00 | 197,418.61 | 97,319.47 | 100,099.14 | 98,709.35 |
| 0192 | 6,536,200 | 222,819.05 | .00 | .00 | 222,819.05 | 109,840.88 | 112,978.17 | 111,409.55 |
| 0193 | 6,808,300 | 232,094.94 | .00 | 500.00 | 231,594.94 | 114,163.54 | 117,431.40 | 115,797.51 |
| 0194 | 3,448,600 | 117,562.76 | .00 | .00 | 117,562.76 | 57,953.76 | 59,609.00 | 58,781.43 |

**DIST TOTAL 1,244,919,300 42,439,300.14 .00 21,500.00 42,417,800.14 20,927,443.31 21,490,356.83 21,208,906.33

TAXING DISTRICT NO. 29 LEONIA

COUNTY NO. 02 BERGEN

| PAGE NO | NET TAXABLE VALUE | TOTAL TAXES (GENERAL) | TOTAL TAXES (SPECIAL) | DEDUCTION AMOUNT | NET AMOUNT OF TAXES | 2024 TAXES (1ST HALF) | 2024 TAXES (2ND HALF) | 2025 TAXES (1ST HALF) |
|--------------|----------------------|--------------------------|--------------------------|---------------------|------------------------|--------------------------|--------------------------|--------------------------|
| 0001 | 642,232 | 21,893.69 | .00 | .00 | 21,893.69 | 12,059.76 | 9,833.93 | 10,946.85 |
| **DIST TOTAL | 642,232 | 21,893.69 | .00 | .00 | 21,893.69 | 12,059.76 | 9,833.93 | 10,946.85 |

TAXING DISTRICT NO. 29 LEONIA

COUNTY NO. 02 BERGEN

| NAME OF OWNER ADDITIONAL OWNERS | PAGE NO. | BLOCK NO. | LOT NO. | LOT QUALIF. | ACCOUNT NO. | DEED BOOK PAGE | CLASS | PROPERTY LOCATION |
|-------------------------------------|-------------|--------------|------------|----------------|----------------|-------------------|---------|------------------------|
| A & D AUTO BODY INC PRDCTS INC | 0103 | 1202 | 2 | | 24/3 | 00096 00106 | 4A 118 | FORT LEE ROAD |
| A. & A. GONZALES JOINT LIVING TRUST | 0142 | 1310 | 11 | | 68/17 | | 2 | IRVING ST |
| ABBASS, MUHAMMAD J. & UZMA | 0066 | 802 | 6 | C0009 | 21/23.A | 07781 00346 | 2 | 392 GRAND AVE |
| ABDEL-KHALEK, MOHAMED & ELSAMRA,G | 0021 | 212 | 2 | | 12.A/21 | | 2 | 216 OVERLOOK AVE |
| ABDEL-RAZEK, AHMED M. | 0129 | 1217 | 10 | | 38/38 | 02305 01392 | 2 | 214 CHRISTIE ST |
| ABEELE, MARTIN V. & TREZZI, LANI | 0179 | 1602 | 8 | | 000000 | 04576 00008 | 2 | 100 PALMER PL |
| ABI-HANNA, AKRAM & RABAB | 0155 | 1320 | 4 | | 000000 | 07903 00463 | 2 | 338 SUMMIT AVE |
| ABOELELA, HANIM | 0002 | 201 | 2 | C015B | 5.02/3 | 01899 01456 | 2 | 15B LAKEVIEW AVE |
| ABOUF, JON ERIC & DENISE BERGER | 0089 | 1002 | 12 | | 46/128 | | 2 | 345 MAGNOLIA PL |
| ABREU, MARLON & VANESSA GERMOSEN | 0184 | 1608 | 3 | | 59/4.A | 04081 01577 | 2 | 316 HIGHWOOD AVE |
| ABRISQUETA, MARIO ELY | 0067 | 802 | 6 | C0010 | 21/23.A | 00765 00536 | 2 | 392 GRAND AVE |
| ACKERMAN, BENSON F JR & GRETA | 0151 | 1316 | 13 | | 000000 | | 2 | 404 PARK AVE |
| ACOSTA, JAVIER & OSPINA,MARIA | 0003 | 201 | 6 | | 5.01/4 | | 2 | 800 GRAND AVE |
| ADDY, NII & TRACIE MARCELLA | 0093 | 1005 | 7 | | 000000 | 03624 01385 | 2 | 54 HAWTHORNE TERR |
| ADEYERI, AKINTUNDE | 0152 | 1317 | 18 | | 000000 | 00468 02063 | 2 | 403 HAZLITT AVE |
| ADLER, DONALD & EILEEN | 0164 | 1503 | 12 | | 40/88 | | 2 | 154 HIGHWOOD AVE |
| ADLER, JANE P (TRUSTEE) | 0157 | 1321 | 7 | | 000000 | 01459 01412 | 2 | 393 PARK AVE |
| ADLER, SASCHA & YESHAYA | 0149 | 1315 | 11 | | 000000 | 05095 01549 | 2 | 93 PAULIN BLVD |
| ADRIATIC DEVELOPMENT, LLC | 0107 | 1205 | 22 | | 29/51 | 04904 01320 | 2 | 110 PALISADE AVE |
| ADVANCE HOUSING, INC | 0008 | 204 | 2 | C026B | 5/3 | | 15F 26B | LAKEVIEW AVE |
| AGUILAR, FRANCO | 0113 | 1209 | 8 | | 27/1.B | 04635 01557 | 2 | 101 MAPLE ST |
| AHERNE, ANDREW & KRISTEN WILLIAMS | 0149 | 1315 | 9 | | 000000 | 03802 00501 | 2 | 407 PARK AVE |
| AHN, DANIEL S. & KAREN K. | 0126 | 1215 | 1 | C0094 | 25.A/3 | 05248 01570 | 2 | 94 MEADOW VIEW COURT |
| AHN, JULIE & ZAPUSEK, JEFFREY | 0190 | 1611 | 1 | | 83/1 | 02412 01087 | 2 | 396 HIGHWOOD AVE |
| AHN, PETER & HUI CHONG | 0111 | 1207 | 17 | | 31/71 | 01352 00115 | 2 | 125 GLADWIN AVE |
| AHN, SANGKI & BAEK, SOONNYEO, AHN | 0085 | 903 | 67 | | 000000 | 00300 01481 | 1 | RIDGELAND (REAR) |
| AIMONE, JEANNE MARIE | 0145 | 1312 | 13 | | 000000 | | 2 | 333 WESTVIEW AVE |
| AKANEYA, YOSHIO K. & MONICA | 0027 | 303 | 5 | | 44/69 | 07931 00373 | 2 | 589 NORDHOFF DRIVE |
| AKEL, SAMUEL | 0042 | 507 | 11 | | 18/7 | 04739 01530 | 2 | 229 HILLSIDE AVE |
| AKEL, SAMUEL | 0042 | 507 | 12 | | 18/6 | 02347 00450 | 2 | 227 HILLSIDE AVE |
| AL-ASKARI, CATHERINE & SALAH | 0168 | 1504 | 21 | | 41/107.B | 01117 02216 | 2 | 196 SYLVAN AVE |
| ALBA, EVA L. | 0186 | 1609 | 7 | | 000000 | 04753 01689 | 2 | 332 SYLVAN AVE |
| ALBANESE, ADRIENNE | 0118 | 1214 | 19 | | 36/5A | 01860 01263 | 2 | 132 HIGH ST |
| ALBANESE, GARY & MARY | 0004 | 202 | 5 | | 6/1.C | | 2 | 125 LAKEVIEW AVE |
| ALCANTARA, ANGEL & INES | 0052 | 602 | 3 | | 44.P/10 | | 2 | 470 GOLF COURSE DRIVE |
| ALCANTARA, NOELIA PEREZ | 0008 | 204 | 2 | C020B | 5/3 | 04545 01393 | 2 | 20B LAKEVIEW AVE |
| ALDRIDGE, RONALD C. & MARY V. | 0157 | 1321 | 8 | | 000000 | | 2 | 387 PARK AVE |
| ALEJANDRO, JOSE & AMY | 0013 | 206 | 15 | | 9/29 | 08692 00171 | 2 | 41 BROOK TERR |
| ALEKSIC, ALEXANDER K. & SUZANNE F. | 0167 | 1504 | 6 | | 41/73 | 00621 01374 | 2 | 128 SYLVAN AVE |
| ALELES,SOCRATES & IRIS | 0085 | 903 | 74 | | 000000 | | 1 | JONES ROAD (REAR) |
| ALI, FRANCESCA | 0142 | 1310 | 7 | | 000000 | 04741 01360 | 2 | 127 IRVING ST |
| ALI, SALMA, LIVING TRUST | 0092 | 1004 | 15 | | 000000 | 00497 00378 | 2 | 305 FORT LEE RD |
| ALIABADI, DAVID B. & SOUZAN | 0035 | 503 | 8 | | 13/14 | 04612 00041 | 2 | 486 GRAND AVE |
| ALL SAINTS PROTESTANT EPIS CH | 0160 | 1502 | 9 | | 39/74 | | 15D 150 | PARK AVE |
| ALLEN AND JOANNE TERRELL TRUST | 0110 | 1207 | 12 | | 31/58.A | 02438 01419 | 2 | 97 GLADWIN AVE |
| ALOI, STEPHEN & DIANA | 0097 | 1006 | 25 | | 000000 | | 2 | 31 HAWTHORNE TERR |
| ALPAS, JOSEPH | 0092 | 1004 | 12 | C001B | 49/12.A | 02554 01338 | 2 | 327 FORT LEE RD APT 1B |
| ALPAS, JOSEPH V. & KARINA | 0178 | 1601 | 23 | | 58/2.A | 01722 02086 | 2 | 183 BROAD AVE |
| ALVIRA, MARIA L. | 0052 | 601 | 78 | | 44/32 | 03297 01754 | 2 | 509 BROAD AVE |
| AMBROSE DC ASSETS C/O JLL | 0034 | 503 | 2 | | 13/1 | 02877 01777 | 4A 2 | CHRISTIE HTS ST |
| AMERICAN LEGION POST 1 | 0086 | 1001 | 1 | | 000000 | | 15F 399 | BROAD AVE |
| AN, CHONGHYON & KYUNGSOON | 0123 | 1215 | 1 | C0018 | 25.A/3 | 02966 00266 | 2 | 18 MEADOW VIEW COURT |
| AN, HAOPEN & SHIYI LIU | 0047 | 601 | 7 | | 44.E/52 | 04881 00258 | 2 | 332 VREELAND AVE |
| ANAGNOSTOS, VASILIOS | 0166 | 1503 | 32 | | 40/27 | | 2 | 169 SYLVAN AVE |
| ANAND, MOHINDER & JASJOT | 0016 | 209 | 1 | | 12/55 | | 2 | 124 LONGVIEW AVE |
| ANDRADE, ROSARIO | 0105 | 1203 | 8 | | 26/11 | | 2 | 304 GRAND AVE |
| ANDREU, MARIA | 0183 | 1606 | 11 | | 80/20 | 01081 00146 | 2 | 421 CHARLES PL |
| ANTONIADES, NEOPHYTOS A. | 0079 | 902 | 3 | | 44.H/16 | 03070 00982 | 2 | 416 HILLSIDE AVE |
| ANTONIADES, THOMAS | 0101 | 1008 | 6 | | 000000 | 01981 00367 | 2 | 201 CUMLEY TERRACE |
| ANTONIADES, THOMAS & STACEY | 0082 | 903 | 35 | | 000000 | | 2 | 416 GREENWAY DRIVE |
| APELIAN, LARA | 0126 | 1215 | 1 | C0088 | 25.A/3 | 04442 01021 | 2 | 88 MEADOW VIEW COURT |
| APGAR, GREGORY J. & LAUREN CIANCIA | 0157 | 1321 | 1 | | 75/1 | 02265 00209 | 2 | 121 GLENWOOD AVE |
| ARAGONA, JOHN | 0049 | 601 | 45 | | 44.F/1B | | 2 | 308 HAROLD AVE |
| ARAGONA, PETRINA | 0040 | 505 | 8 | | 15/7.A | | 2 | 253 HARRISON ST |
| ARATA, ARMAND & GLADYS | 0176 | 1506 | 27 | | 43/39 | | 2 | 163 OAKDENE AVE |
| ARAUJO, FRANCISCO | 0031 | 501 | 16 | | 12.F/1 | 01025 02298 | 2 | 211 CHRISTIE HTS ST |
| ARCEBIDO, CECILE | 0033 | 501 | 24 | C175A | 12.F/41 | | 2 | 175A CHRISTIE HTS ST |
| ARDIZZONE,VINCENT & BARBARA | 0083 | 903 | 51 | | 000000 | | 2 | 484 GREENWAY DRIVE |

TAXING DISTRICT NO. 29 LEONIA

COUNTY NO. 02 BERGEN

| NAME OF OWNER ADDITIONAL OWNERS | PAGE NO. | BLOCK NO. | LOT NO. | LOT QUALIF. | ACCOUNT NO. | DEED BOOK | DEED PAGE | CLASS | PROPERTY LOCATION |
|-------------------------------------|-------------|--------------|------------|----------------|----------------|--------------|--------------|-------|-------------------------|
| ARENCIBIA, A. & PERALES, E. | 0149 | 1315 | 12 | | 70/4 | 04148 | 00606 | 2 | 103 PAULIN BLVD |
| ARIAS, WILFREDO & VILMA | 0164 | 1503 | 14 | | 40/92 | 09661 | 00298 | 2 | 160 HIGHWOOD AVE |
| ARIAS, YESENIA | 0018 | 209 | 19 | | 12/59 | 04583 | 01151 | 2 | 611 GRAND AVE |
| ARLAK, STEPHEN P. & GLORIA | 0185 | 1608 | 18 | | 59/19 | | | 2 | 347 SYLVAN AVE |
| ARLT,ULRIKE | 0084 | 903 | 52 | | | | | 2 | 416 RIDGELAND TERR |
| ARMAS, NORMA | 0078 | 805 | 34 | | 23.A/21 | | | 2 | 155 LEONIA AVE |
| ARMSTRONG, B. & DEBOIS, W. | 0143 | 1311 | 7 | | 000000 | 03714 | 00378 | 2 | 330 CRESCENT AVE |
| ARNOLD, CINDY | 0141 | 1309 | 6 | | 000000 | 08441 | 00228 | 2 | 120 IRVING ST |
| ARNOLD, ROBERT | 0184 | 1607 | 8 | | 000000 | 00034 | 02180 | 2 | 437 HIGHWOOD AVE |
| ARRIETA, ENVER | 0003 | 201 | 5 | | 5.01/6 | 03252 | 00521 | 2 | 796 GRAND AVE |
| ARRIOLA, PEDRO & ESPINOSA,MARIA E | 0090 | 1003 | 5 | | 000000 | | | 2 | 322 MAGNOLIA PL |
| ASCIUTTO, GLENN & DIANE | 0148 | 1314 | 18 | | 000000 | 08490 | 00294 | 2 | 149 GLENWOOD AVE |
| ASTAFAJ, NEIL & NASLIE | 0151 | 1317 | 3 | | 000000 | | | 2 | 408 CHRISTIE LANE |
| ATHERAS, ALEXANDER W. & FAYE C. | 0074 | 804 | 2 | | 22.A/1.B | 04206 | 01184 | 2 | 244 HILLSIDE AVE |
| ATTREED, LINDA C. & MATTHEW T. | 0095 | 1005 | 32 | | 000000 | 03815 | 00059 | 2 | 257 GLENWOOD AVE |
| AUGENBLICK, DENISE | 0069 | 803 | 1 | C00J2 | 22/1 | 02390 | 01769 | 2 | 184 HILLSIDE AVE APT J2 |
| AUGUSTYN, P & GENDRON-AUGUSTYN, M | 0156 | 1320 | 8 | | 000000 | | | 2 | 110 GLENWOOD AVE |
| AUH, YOON SHEUNG | 0112 | 1208 | 11 | | 32/16.A | 02682 | 00745 | 2 | 286 BROAD AVE |
| AUM, MINYONG & NA-RAE KANG | 0036 | 503 | 18 | C0006 | | 00490 | 01919 | 2 | 147 SCHOR AVE #6 |
| AVERSA, TERESA | 0061 | 606 | 8 | | 44.A5/46 | | | 2 | 415 GREENWAY DR |
| AVIGNONE, TERESA & CHRIS, TRUSTEES | 0140 | 1308 | 4 | | 000000 | 04123 | 00602 | 2 | 172 REDDYES AVE |
| AVILES, I. & GARCIA, K., R. & A. | 0151 | 1317 | 4 | | 000000 | 03042 | 01595 | 2 | 412 CHRISTIE LANE |
| AVILES, JOSE & ILIANA | 0034 | 502 | 11 | | 12.E/22 | | | 2 | 524-526 BROAD AVE |
| AYMAT, ELVIN | 0061 | 606 | 3 | | 44.A5/23 | 03088 | 00381 | 2 | 548 NORDHOFF DR |
| AYNEDJIAN, GREGORY | 0039 | 504 | 29 | | 14/19.B | | | 2 | 177 HARRISON ST |
| BABITTS, LAURIE | 0124 | 1215 | 1 | C0044 | 25.A/3 | | | 2 | 44 MEADOW VIEW COURT |
| BACCILE, JOANNE | 0102 | 1009 | 14 | | 000000 | | | 2 | 485 FORT LEE RD |
| BACH, JAMES G. & NIKE PRIESTON | 0145 | 1312 | 19 | | 000000 | | | 2 | 309 WESTVIEW AVE |
| BACIGALUPO, MARCO A. & JUDITH E. | 0145 | 1312 | 8 | | 000000 | | | 2 | 336 ALLAIRE AVE |
| BADRI, RAMASWAMI & WONG, AUDRY | 0184 | 1607 | 11 | | 000000 | | | 2 | 9 PAULIN BLVD |
| BAE, DANIEL C. & SE-RIN KIM | 0122 | 1215 | 1 | C0011 | 25.A/3 | 03174 | 00363 | 2 | 11 MEADOW VIEW COURT |
| BAE, HYUN HO & JI HYUN SO | 0001 | 201 | 2 | C013A | 5.02/3 | 02601 | 00678 | 2 | 13A LAKEVIEW AVE |
| BAE, SOO RYOUNG | 0104 | 1202 | 19 | | 24/28 | | | 2 | 136 SPRING ST |
| BAE, SUNG WOO & JENNIFER | 0053 | 603 | 6 | | 44.N/5 | 03360 | 01224 | 2 | 416 GOLF COURSE DRIVE |
| BAEZ, BRIAN & RENTAS, ROSIE | 0004 | 203 | 5 | | 7/8.C | 02442 | 01644 | 2 | 173 LAKEVIEW AVE |
| BAHR, JOHN & LAAKSO-BAHR, KIM | 0109 | 1206 | 11 | | 30/90 | | | 2 | 100 GLADWIN AVE |
| BAI GEE LLC | 0076 | 805 | 19 | | 23.A/12A | 02464 | 01806 | 4A | 338 BROAD AVE |
| BAIARDO, P. C/O E.B. AZZINARO | 0030 | 305 | 8 | | 000000 | | | 1 | JONES RD |
| BAIK, ALECK & JIYUN SUH | 0121 | 1214 | 41 | | 36/24.A | 04903 | 01485 | 2 | 139 CHRISTIE ST |
| BAIK, NAM II & KYOUNG HEE | 0036 | 503 | 18 | C0003 | | 02640 | 01264 | 2 | 145 SCHOR AVE #3 |
| BAILEY,MICHAEL & DUGAN, MARGARET | 0024 | 213 | 18 | | 12.D/41 | | | 2 | 121 VREELAND AVE |
| BAILYN, PAUL M., TRUSTEE | 0171 | 1505 | 14 | | 42/14 | 05194 | 01324 | 2 | 144 AMES AVE |
| BAJA, MELODIE & LIM, JAMES | 0022 | 212 | 11 | | 12.A/1 | 05265 | 01344 | 2 | 562 BROAD AVE |
| BAKI PROPERTIES LLC | 0069 | 803 | 1 | C00E2 | 22/1 | 03184 | 01183 | 2 | 192 HILLSIDE AVE APT E2 |
| BANDO, SAYAKA KITAYAMA | 0047 | 601 | 6 | | 44.E/53 | 02648 | 01434 | 2 | 328 VREELAND AVE |
| BARBOSA, ROBIN & SILVERIO | 0098 | 1007 | 9 | | 000000 | | | 2 | 443 FORT LEE RD |
| BARCIA, ROLAND | 0182 | 1605 | 12 | | 79/20 | | | 2 | 415 RICHMOND PL |
| BARCZY, CSANAD, ETAL | 0191 | 1611 | 11 | | 000000 | 00036 | 01438 | 2 | 7 PALMER PL |
| BARDALEZ, JORGE & JENNIFER | 0034 | 502 | 7 | | 12.E/14 | 01544 | 02157 | 2 | 228 VREELAND AVE |
| BARET REALTY, LLC | 0036 | 503 | 20 | | 20/9 | 04950 | 01999 | 2 | 424 GRAND AVE |
| BARON, DAVID E. & NATASHA G. | 0098 | 1007 | 1 | | 000000 | 02236 | 00354 | 2 | 220 CUMLEY TERR |
| BARON, MARYANN CARROLL | 0026 | 214 | 18 | | 12.C/43 | 03239 | 00759 | 2 | 219 VREELAND AVE |
| BARONI, CLAUDIA | 0113 | 1210 | 2 | | 33/1.B | 04516 | 01265 | 2 | 102 CRESCENT AVE |
| BARRETO, DANIEL G & MARTHA L | 0102 | 1009 | 11 | | 000000 | 08493 | 00879 | 2 | 103 HOFFEY'S LANE |
| BARRETT, SONA T. | 0070 | 803 | 13 | | 22/42.C | 03248 | 02179 | 2 | 117 WOODRIDGE PL |
| BARRETT, VONDA M. | 0169 | 1504 | 39 | | 41/37 | | | 2 | 137 AMES AVE |
| BARROSO, JOSE G & LILIA A | 0005 | 203 | 13 | | 7/36 | 08522 | 00775 | 2 | 634 BROAD AVE |
| BARSAMIAN, DIKRAN & MARY ANNE | 0190 | 1610 | 25 | | 000000 | | | 2 | 49 GLENWOOD AVE |
| BARTON, PETER & PHYLOMENA | 0093 | 1005 | 4 | | 000000 | | | 2 | 70 HAWTHORNE TERR |
| BATTISTA, PHILLIP A. & STEPHANIE | 0012 | 205 | 19 | | 8/9 | | | 2 | 131 LONGVIEW AVE |
| BAUTA, BESA | 0100 | 1007 | 28 | | 000000 | 03239 | 01461 | 2 | 423 FORT LEE RD |
| BEALL, VICTORIA, TRUSTEE | 0147 | 1313 | 16 | | 000000 | 02503 | 01468 | 2 | 307 SUMMIT AVE |
| BECKER, HORST R. & MARLIESE | 0161 | 1502 | 23 | | 39/3.A | | | 2 | 211 HIGHWOOD AVE |
| BEDERKA, ANNE & DELUCCA, KATHRYN | 0098 | 1006 | 33 | | 000000 | 07861 | 00966 | 2 | 61 HAWTHORNE TERR |
| BEKIARIDES, THEODORE & KATY | 0128 | 1216 | 12 | | 37/16 | | | 2 | 156 CHRISTIE ST |
| BELCI, PETER & WILLIAMSON, LESLIE | 0192 | 1611 | 18 | | 000000 | 08509 | 00527 | 2 | 33 PALMER PL |
| BELENKY, VLADISLAV ETAL | 0027 | 303 | 9 | | 44/61 | 01748 | 00607 | 2 | 513 PINE HILL ROAD |
| BELGIOVINE, JOY & PECORARO, JILLIAN | 0192 | 1612 | 7 | | 000000 | 03017 | 00017 | 2 | 332 MOORE AVE |

TAXING DISTRICT NO. 29 LEONIA

COUNTY NO. 02 BERGEN

| NAME OF OWNER ADDITIONAL OWNERS | PAGE NO. | BLOCK NO. | LOT NO. | LOT QUALIF. | ACCOUNT NO. | DEED BOOK | DEED PAGE | CLASS | PROPERTY LOCATION |
|-------------------------------------|-------------|--------------|------------|----------------|----------------|--------------|--------------|-------|---------------------------|
| BELTSKY, JOHN & ISABEL M. | 0129 | 1217 | 6 | | 38/43 | 00533 | 01612 | 2 | 192 CHRISTIE ST |
| BELLEHSEN, ARIEH | 0080 | 902 | 8 | | 44.H/31 | 07933 | 00979 | 2 | 88 OVERLOOK TERR |
| BELTRE, HUASCAR | 0032 | 501 | 22 | C00N1 | 12.F/40 | 03661 | 01371 | 2 | 549 GRAND AVE APT 1 |
| BENALCAZAR, MARIA E | 0151 | 1317 | 5 | | 000000 | | | 2 | 414 CHRISTIE LANE |
| BENECKE, DERMOT & DE FELIPPIS, JUDY | 0018 | 210 | 3 | | 5/78.H | | | 2 | 20 RAY AVE |
| BENITEZ, WILBERTO & DOMENICA | 0016 | 208 | 20 | | 11/28 | 03486 | 01878 | 15F | 133 EASTVIEW AVE |
| BERBA, JOHN M. & JOANA CIELO | 0137 | 1306 | 7 | | 000000 | 01642 | 01318 | 2 | 432 FORT LEE RD |
| BERENBROICK, E. & W., TRUSTEES | 0117 | 1214 | 8 | | 36/13B | 03457 | 00943 | 2 | 140 CRESCENT AVE |
| BERGEN STREET ASSOCIATES | 0105 | 1203 | 2 | | 26/1.A | | | 4A | 340 GRAND AVE |
| BERGENN, VICTOR W & MARLENE M | 0151 | 1316 | 20 | | 000000 | | | 2 | 450 PARK AVE |
| BERGMAN, ARTHUR | 0123 | 1215 | 1 | C0024 | 25.A/3 | | | 2 | 24 MEADOW VIEW COURT |
| BERGONZI, SILVIO & DELIA ROQUE | 0101 | 1008 | 2 | | 000000 | | | 2 | 215 ORATAM TERR |
| BERGTOLD, SUSSANNA | 0166 | 1503 | 37 | | 40/37 | | | 2 | 147 SYLVAN AVE |
| BERNARD, NICHOLAS & CHIEKO | 0018 | 209 | 17 | | 12/24 | | | 2 | 607 GRAND AVE |
| BERNARDINO, CLEMENCIA | 0119 | 1214 | 23 | C002A | 36/1 | | | 2 | 250 BROAD AVE APT 2A |
| BERNARDO, MARY | 0112 | 1208 | 15 | | 32/25 | 04587 | 00043 | 2 | 103 OAKTREE PL |
| BERRY TREE PROPERTIES, INC. | 0076 | 805 | 8 | | 23/7 | 05211 | 00545 | 4A | 382 BROAD AVE |
| BERRY TREE PROPERTIES, INC. | 0076 | 805 | 9 | | 23/6 | 05211 | 00545 | 4A | 378-380 BROAD AVE |
| BERSON, DIANE | 0146 | 1312 | 20 | | 000000 | 07819 | 00420 | 2 | 307 WESTVIEW AVE |
| BERTONI, JAMES & SAMANTHA LOVE | 0188 | 1610 | 2 | | 000000 | 04875 | 01284 | 2 | 384 HIGHWOOD AVE |
| BESCH, KRISTI & GILLESPIE, PATRICK | 0180 | 1603 | 12 | | | 02763 | 02324 | 2 | 409 HIGHWOOD AVE |
| BEVACQUA, JOSEPH C. & LUCY R. | 0148 | 1314 | 14 | | 000000 | | | 2 | 133 GLENWOOD AVE |
| BHATTACHARYA, SUBROTO & NIKKI | 0084 | 903 | 57 | | 44.A1/19 | 02566 | 02404 | 2 | 425 RIDGELAND TERR |
| BIANCHI, MARIO & KATHY | 0133 | 1302 | 7 | | 000000 | | | 2 | 184 GLENWOOD AVE |
| BIANCO, ANGELO M. & CATERINA | 0114 | 1211 | 8 | | 34/1.B | 03394 | 01364 | 2 | 170 PROSPECT ST |
| BINET, JOSE & PICHARDO-BINET, YORKY | 0128 | 1216 | 6 | | 37/22 | | | 2 | 132 CHRISTIE |
| BIONDI, JOHNNY JR. | 0073 | 803 | 40 | | 22/75 | 05229 | 01606 | 2 | 407 GRAND AVE |
| BIRMELIN, A. ROBERT | 0165 | 1503 | 18 | | 40/100 | 03770 | 01493 | 2 | 176 HIGHWOOD AVE |
| BISAGNI, JAMES | 0150 | 1316 | 2 | | 000000 | 04194 | 00784 | 2 | 210 KNAPP TERR |
| BLAGMAN, CLARK THEODORE | 0130 | 1217 | 12 | C002D | 38/36 | 01673 | 00925 | 2 | 218 BROAD AVE APT 2D |
| BLANCO, JOSEPH & JANINE | 0005 | 203 | 11 | | 7/32 | 03420 | 01367 | 2 | 195 LAKEVIEW AVE |
| BLAUVELT, RUSSELL C. III & DAWN N. | 0130 | 1217 | 12 | C002B | 38/36 | 01713 | 01824 | 2 | 218 BROAD AVE APT 2B |
| BLURTON, PAUL (ETAL) | 0074 | 804 | 10 | | 22.A/12 | 01718 | 00607 | 2 | 135 WOODRIDGE PL |
| BOARD OF EDUCATION | 0018 | 210 | 1 | | 5/66.01 | | | 15A | 100 CHRISTIE HEIGHTS ST |
| BOARD OF EDUCATION | 0019 | 210 | 11 | | 5/55 | | | 15C | GRAND AVE OPP VAN ORDEN |
| BOARD OF EDUCATION | 0019 | 210 | 12 | | 5/56 | | | 15A | 570 GRAND AVE |
| BOARD OF EDUCATION | 0019 | 210 | 13 | | 5/58 | | | 15A | 566 GRAND AVE |
| BOARD OF EDUCATION | 0019 | 210 | 18 | | 5/6500 | | | 15A | 542 GRAND AVE |
| BOARD OF EDUCATION | 0034 | 502 | 13 | | 12.E/27 | | | 15A | BROAD AVE & CHRISTIE HGTS |
| BOARD OF EDUCATION | 0133 | 1301 | 4 | | 52/1 | | | 15A | FORT LEE RD & HIGHLD |
| BOARD OF EDUCATION | 0143 | 1311 | 1 | | 000000 | | | 15A | BROAD AVE & CRESCENT |
| BOGGIA, PHILLIP N. & SUSAN | 0132 | 1217 | 18 | | 38/23.B | | | 2 | 185 PARK AVE |
| BOGGIA, PRISCILLA & TORONTO, THOMAS | 0165 | 1503 | 31 | | 40/25 | | | 2 | 173 SYLVAN AVE |
| BOGGIANO, LENA | 0167 | 1504 | 11 | | 41/84 | | | 2 | 146 SYLVAN AVE |
| BOGGIANO, TERESA & RIVERA, RAUL | 0081 | 903 | 17 | | 000000 | | | 2 | 368 HILLTOP AVE |
| BOHMALEEA BUREAU, LLC | 0055 | 604 | 13 | | 44M/35 | 04335 | 00490 | 2 | 456 PINE HILL ROAD |
| BOHNERT, DAVID | 0090 | 1003 | 17 | | 48/86 | | | 2 | 321 ELM PL |
| BOLES, THOMAS J. JR. & DIANE M. | 0156 | 1320 | 14 | | 57/18 | | | 2 | 337 PARK AVE |
| BOMMER, AUDREY | 0178 | 1601 | 18 | | 000000 | | | 2 | 325 HIGHWOOD AVE |
| BONADIES, MICHAEL & ANNE S. | 0167 | 1504 | 12 | | 41/87 | | | 2 | 156 SYLVAN AVE |
| BONAPACE, RUTH, TRUSTEE | 0139 | 1307 | 7 | | 65/36 | 04948 | 01165 | 2 | 469 PARK AVE |
| BORDER DEVELOPMENT, LLC | 0142 | 1310 | 2 | | 000000 | 01710 | 01214 | 1 | 608 FORT LEE RD |
| BORCHI, JENNIFER L. & ERIC C. | 0040 | 505 | 3 | | 15/1.B | 02461 | 01896 | 2 | 486-488 BROAD AVE |
| BORCHI, JENNIFER L. & ERIC C. | 0051 | 601 | 72 | | 44.E/18B | 02461 | 01845 | 2 | 330 CHRISTIE HTS ST |
| BOROUGH OF LEONIA | 0001 | 101 | 1 | | | | | 15C | WEST OF HIGHWAY |
| BOROUGH OF LEONIA | 0001 | 102 | 2 | | | | | 15C | WEST OF RR |
| BOROUGH OF LEONIA | 0001 | 102 | 3 | 2.01 | | | | 15C | WEST OF RR |
| BOROUGH OF LEONIA | 0001 | 102 | 3 | | | | | 15C | WEST OF RR |
| BOROUGH OF LEONIA | 0001 | 201 | 1 | | | | | 15C | LAKEVIEW AVE, WEST END |
| BOROUGH OF LEONIA | 0004 | 202 | 12 | | 6/16.A | | | 15C | BROOK TERR |
| BOROUGH OF LEONIA | 0005 | 204 | 1 | | 5/5 | | | 15C | LAKEVIEW AVE, WEST END |
| BOROUGH OF LEONIA | 0010 | 204 | 5 | | 5/36 | | | 15C | GRAND AVE |
| BOROUGH OF LEONIA | 0015 | 208 | 7 | | 11/8.B | | | 15C | BROAD AVE |
| BOROUGH OF LEONIA | 0019 | 210 | 19 | | 5/80 | | | 15C | CHRISTIE HTS ST & RR |
| BOROUGH OF LEONIA | 0027 | 303 | 1 | | 44/65 | | | 15C | PINE HILL ROAD |
| BOROUGH OF LEONIA | 0028 | 303 | 24 | | 44/1 | | | 15C | BROAD AVE N10 OVERLOOK |
| BOROUGH OF LEONIA | 0030 | 305 | 9 | | 000000 | | | 15C | JONES RD |
| BOROUGH OF LEONIA | 0033 | 501 | 26 | | | | | 15C | VREELAND & HILLCREST |

TAXING DISTRICT NO. 29 LEONIA

COUNTY NO. 02 BERGEN

| NAME OF OWNER ADDITIONAL OWNERS | PAGE NO. | BLOCK NO. | LOT NO. | LOT QUALIF. | ACCOUNT NO. | DEED BOOK PAGE | CLASS | PROPERTY LOCATION |
|-------------------------------------|-------------|--------------|------------|----------------|----------------|-------------------|-------|---------------------------|
| BOROUGH OF LEONIA | 0046 | 510 | 11 | | | | 15C | HILLSIDE & LEONIA |
| BOROUGH OF LEONIA | 0048 | 601 | 26 | | 44A7/13 | | 15C | GLENWOOD AVE |
| BOROUGH OF LEONIA | 0064 | 701 | 1 | | 2/4A | | 15C | MEADOWS W OF RR |
| BOROUGH OF LEONIA | 0065 | 801 | 1 | | 21.01/19 | | 15C | WILLOW TREE RD & SCHOR AV |
| BOROUGH OF LEONIA | 0071 | 803 | 19 | | 22/37 | | 15C | ADJACENT TO 223 LEONIA AV |
| BOROUGH OF LEONIA | 0076 | 805 | 11 | | 23/3.B | | 15C | 370 BROAD AVE |
| BOROUGH OF LEONIA | 0076 | 805 | 13 | | 23.A/17 | | 15C | BORO PL |
| BOROUGH OF LEONIA | 0077 | 805 | 25 | | 23.A/6.B | 03975 00289 | 15C | 247 FORT LEE RD |
| BOROUGH OF LEONIA | 0077 | 805 | 26 | | 23.A/6.A | 04334 00836 | 15C | 245 FORT LEE RD |
| BOROUGH OF LEONIA | 0077 | 805 | 27 | | 23/2 | | 15C | BROAD AVE&BOROUGH PL REAR |
| BOROUGH OF LEONIA | 0084 | 903 | 64 | | 000000 | | 15C | RIDGELAND TERR-REAR |
| BOROUGH OF LEONIA | 0085 | 903 | 68 | | 000000 | | 15C | RIDGELAND TERRACE |
| BOROUGH OF LEONIA | 0088 | 1001 | 21 | | 000000 | | 15C | 305 BEECH WOOD PL |
| BOROUGH OF LEONIA | 0088 | 1002 | 1 | | | 00432 02370 | 15C | 381 BROAD AVE |
| BOROUGH OF LEONIA | 0091 | 1004 | 2 | | 000000 | | 15C | ELM PL |
| BOROUGH OF LEONIA | 0094 | 1005 | 13 | | | | 15C | GLENWOOD & HAWTHORNE |
| BOROUGH OF LEONIA | 0096 | 1006 | 14 | | 000000 | | 15C | HAWTHORNE & LINDEN |
| BOROUGH OF LEONIA | 0101 | 1007 | 44 | | 24.A/1 | | 15C | LINDEN TERRACE |
| BOROUGH OF LEONIA | 0103 | 1201 | 1 | | 24/1.A | | 15C | SPRING ST PARK |
| BOROUGH OF LEONIA | 0103 | 1202 | 1 | | 24/1.A | | 15C | SPRING ST PARK |
| BOROUGH OF LEONIA | 0104 | 1202 | 20 | | 24/30 | | 15C | SPRING ST PARK |
| BOROUGH OF LEONIA | 0108 | 1205 | 27 | | 29/16.C | | 15C | PALISADE AVE |
| BOROUGH OF LEONIA | 0111 | 1208 | 2 | | 32/33 | | 15C | 312 BROAD AVE REAR |
| BOROUGH OF LEONIA | 0111 | 1208 | 4 | | 32/3 | | 15C | 312 BROAD AVE |
| BOROUGH OF LEONIA | 0112 | 1209 | 3 | | 27/5 | | 15C | GRAND AVE |
| BOROUGH OF LEONIA | 0113 | 1209 | 6 | | 27/2.A | | 15C | GRAND AVE |
| BOROUGH OF LEONIA | 0133 | 1218 | 1 | | | | 15C | WEST OF RR |
| BOROUGH OF LEONIA | 0137 | 1306 | 1 | | 000000 | | 15C | FT LEE RD |
| BOROUGH OF LEONIA | 0141 | 1309 | 8 | | 000000 | | 15C | IRVING ST CHRISTIE |
| BOROUGH OF LEONIA | 0142 | 1309 | 17 | | | | 15C | CHESTNUT & CHRISTIE |
| BOROUGH OF LEONIA | 0147 | 1314 | 2 | | 000000 | | 15C | ALLAIRE AVE |
| BOROUGH OF LEONIA | 0154 | 1319 | 3 | | 000000 | | 15C | WASHINGTON TERR |
| BOROUGH OF LEONIA | 0155 | 1319 | 17 | | | | 15C | WASHINGTON & LESTER |
| BOROUGH OF LEONIA | 0158 | 1501 | 1 | | 25.A/13 | | 15C | GRAND & SYLVAN AVE |
| BOROUGH OF LEONIA | 0158 | 1501 | 8 | | 25.F/21 | | 15C | GRAND AVE |
| BOROUGH OF LEONIA | 0158 | 1501 | 9 | | 25.G/1.A | | 15C | GRAND AVE PARK |
| BOROUGH OF LEONIA | 0159 | 1501 | 15 | | 25.G/11B | | 15C | GRAND AVE AT MOORE AVE |
| BOROUGH OF LEONIA | 0159 | 1501 | 16 | | 25.G/45B | | 15C | GRAND AVE |
| BOROUGH OF LEONIA | 0159 | 1501 | 20 | | 25.G/27 | | 15C | 130 GRAND AVE |
| BOROUGH OF LEONIA | 0160 | 1501 | 26 | | 25.G/44B | | 15C | GRAND AVE OAKDENE AVE |
| BOROUGH OF LEONIA | 0163 | 1502 | 51 | | | | 15C | PARK AVE REAR |
| BOROUGH OF LEONIA | 0181 | 1605 | 2 | | 000000 | | 15C | LESTER PL |
| BOROUGH OF LEONIA | 0183 | 1606 | 7 | | 000000 | | 15C | RICHMOND PL |
| BOROUGH OF LEONIA | 0183 | 1606 | 9 | | 000000 | | 15C | CHARLES PL |
| BOROUGH OF LEONIA | 0183 | 1607 | 5 | | 000000 | | 15C | CHARLES PL |
| BOROUGH OF LEONIA | 0184 | 1607 | 6 | | 000000 | | 15C | CHARLES PL |
| BOROUGH OF LEONIA | 0184 | 1607 | 7 | | 000000 | | 15C | HIGHWOOD AVE |
| BOROUGH OF LEONIA | 0191 | 1611 | 9 | | | | 15C | HIGHWOOD AVENUE |
| BOROUGH OF LEONIA NJ | 0079 | 901 | 7 | | 45.A/10B | 09614 00404 | 15C | 270 GLENWOOD AVE |
| BORRERO,KEN & GONZALEZ,NELLIE | 0060 | 605 | 36 | | 44A6/96 | | 2 | 437 PINE HILL RD |
| BOSE, SHISHIR KUMAR & SADHANA | 0061 | 606 | 13 | | 44.A5/13 | | 2 | 522 GRANDVIEW TERR |
| BOTTARI REALTY L.P. | 0002 | 201 | 2 | | 5.02/3 | | 2 | 13B LAKEVIEW AVE |
| BOTTO,ALFRED & FARLEY,ELLEN | 0049 | 601 | 42 | | 44.F/3 | 07825 00958 | 2 | 451 BROAD AVE |
| BOTWINICK,TERESA,TRUST,J&T TIETJEN | 0108 | 1205 | 26 | | 29/63.B | | 2 | 134 PALISADE AVE |
| BOWDEN, JOHN & DE JESUS, ANA | 0026 | 214 | 23 | | 12.C/5 | 07814 00927 | 2 | 139 HILLCREST AVE |
| BOYD, ERNEST & JILL | 0047 | 601 | 16 | | 44.E/41 | 01604 00831 | 2 | 356 GLENWOOD AVE |
| BOYLE, JANETTE M | 0085 | 904 | 1 | | 000000 | | 2 | 434 FAIRWAY DRIVE |
| BRACCO, LEO D. & ROSEMARIE | 0053 | 603 | 3 | | 44.N/2 | 07840 00631 | 2 | 428 GOLF COURSE DRIVE |
| BRANCOCCIO, JAMIE L. & NATALIA VERA | 0080 | 903 | 2 | | 51/20.B | 01943 02132 | 2 | 441 WOODLAND PL |
| BRANDMAIER,NEIL & JOANNE | 0027 | 303 | 10 | | 44/60 | | 2 | 517 PINE HILL ROAD |
| BRECKHEIMER, MARTIN & AYXA | 0134 | 1303 | 2 | | 000000 | | 2 | 164 PAULIN BLVD |
| BRENNAN, MATTHEW J. | 0192 | 1611 | 23 | | 83/41 | 02381 00225 | 2 | 53 PALMER PL |
| BRESCIANI, CRAIG A. & ERIN M. | 0186 | 1609 | 1 | | 000000 | 02592 02007 | 2 | 143 BROAD AVE |
| BREWER, EDWARD VIRGINIA | 0107 | 1205 | 10 | | 29/27 | | 2 | 110 LEONIA AVE |
| BRINN, FERNANDO & GLORIA | 0102 | 1009 | 13 | | 000000 | | 2 | 95 HOEFLEYS LANE |
| BRITO, ARTURO A. & LILIA E. | 0091 | 1004 | 8 | | 000000 | 00939 02423 | 2 | 346 ELM PL |
| BROAD AVE CONDOMINIUMS | 0118 | 1214 | 23 | | | | 15F | 250 BROAD AVE |
| BRODERICK W. & MORCIGLIO, M. | 0147 | 1313 | 14.02 | | 000000 | 03994 00083 | 2 | 341 SUMMIT AVE |

TAXING DISTRICT NO. 29 LEONIA

COUNTY NO. 02 BERGEN

| NAME OF OWNER ADDITIONAL OWNERS | PAGE NO. | BLOCK NO. | LOT NO. | LOT QUALIF. | ACCOUNT NO. | DEED BOOK PAGE | CLASS | PROPERTY LOCATION |
|--------------------------------------|-------------|--------------|------------|----------------|----------------|-------------------|-------|----------------------|
| BROGNA, MARGHERITA | 0188 | 1609 | 30 | | 000000 | | 2 | 135 BROAD AVE |
| BROWN, DIANA L. | 0094 | 1005 | 22 | | 000000 | | 2 | 215 GLENWOOD AVE |
| BROWN, JASON & ANALIA | 0151 | 1317 | 6 | | 72/34.B | 00937 00819 | 2 | 416 CHRISTIE LANE |
| BROWN, MARK & JANELLE | 0043 | 507 | 18 | | 18/13 | 04805 00189 | 2 | 269 LEONIA AVE |
| BROWN, MATHEW & WOO, DAJUNG | 0125 | 1215 | 1 | C0052 | 25.A/3 | 04771 01245 | 2 | 52 MEADOW VIEW COURT |
| BROWN, MICHAEL | 0008 | 204 | 2 | C022B | 5/3 | 04576 01855 | 2 | 22B LAKEVIEW AVE |
| BRUKA, KORAP & KHULIJANA | 0167 | 1504 | 9 | | 41/79 | 04539 00896 | 2 | 142 SYLVAN AVE |
| BRUKA, SHEFOET, HASIJE & BERTILA | 0103 | 1202 | 8 | | 24/12 | 04520 01053 | 2 | 170 SPRING ST |
| BRUSCO, GIACINTO & ELIDE | 0035 | 503 | 7 | | 13/12 | | 2 | 490 GRAND AVE |
| BUCK, STEVEN & KUMIKO | 0122 | 1215 | 1 | C0008 | 25.A/3 | 08761 00955 | 2 | 8 MEADOW VIEW COURT |
| BUCKLEY, DAVID P & VIRGINIA L | 0013 | 206 | 14 | | 9/32 | | 2 | 33 BROOK TERR |
| BUCKLEY, LAURA J | 0016 | 208 | 18 | | 11/32 | | 2 | 127 EASTVIEW AVE |
| BURE, ZORAIDA (IDA) | 0060 | 606 | 2 | | 44.A5/20 | | 2 | 552 NORDHOFF DR |
| BURKE, BRIAN W. & BRIDGET | 0134 | 1302 | 12 | | 000000 | | 2 | 299 HIGHLAND ST |
| BURKE, WALTER A & ROSALEEN R | 0080 | 902 | 7 | | 44.H/28 | | 2 | 94 OVERLOOK TERR |
| BURKE, WILLIAM T. JR. & CAROL A. | 0144 | 1312 | 3 | | 000000 | | 2 | 318 ALLAIRE AVE |
| BUTWIN, DAVID W. & PAMELA FENWICK | 0113 | 1210 | 5 | | 33/6.A | | 2 | 118 CRESCENT AVE |
| BYRNES, NUALA A. | 0185 | 1608 | 15 | | 000000 | | 2 | 50 GLENWOOD AVE |
| BYUN, CHANGEUN | 0028 | 303 | 15 | | 44/25 | 02575 02408 | 2 | 300 VAN ORDEN AVE |
| BOTTEN, PATRICK & DEBORAH | 0062 | 607 | 14 | | 44.A/3 | | 2 | 541 NORDHOFF DR |
| C & E REALTY LLC | 0121 | 1214 | 44 | | 36/18.A | | 2 | 115 CHRISTIE ST |
| CABRERA, ISABELLE M. | 0015 | 207 | 14 | | 10/40 | 00842 00161 | 2 | 183 HILLCREST AVE |
| CACHE REALTY, LLC | 0112 | 1209 | 4 | | 27/4 | 02411 01899 | 2 | 286 GRAND AVE |
| CAHILL, KEVIN & PURITHA | 0180 | 1603 | 16 | | 77/14 | | 2 | 113 PALMER PL |
| CAIRA, C. & R. BRUNO | 0191 | 1611 | 7 | | 85/14 | 04434 00336 | 2 | 426 HIGHWOOD AVE |
| CALDAS, LUIS A & SUSANA M | 0154 | 1318 | 15 | | 000000 | | 2 | 417 WASHINGTON TERR |
| CALDERARO, FRANK & EVA | 0038 | 504 | 9 | | 14/7 | 00954 02362 | 2 | 226 CHRISTIE HTS ST |
| CALE, SARA GOLD | 0123 | 1215 | 1 | C0022 | 25.A/3 | | 2 | 22 MEADOW VIEW COURT |
| CALINAWAN, ROSALITA & LORENZO | 0042 | 507 | 13 | | 18/5 | 03123 01291 | 2 | 225 HILLSIDE AVE |
| CAMILO, SERGY & KEVIN | 0152 | 1317 | 10 | | 000000 | 03166 01599 | 2 | 1631 BERGEN BLVD |
| CAMINOS, LOUIS | 0080 | 902 | 10 | | 44.H/11 | | 2 | 357 HILLTOP AVE |
| CAMPBELL, KATHERINE BENZ | 0018 | 209 | 16 | | 12/21.B | | 2 | 605 GRAND AVE |
| CANCRO, ANDREA | 0038 | 504 | 7 | | 14/10 | 04418 01877 | 2 | 210 CHRISTIE HTS ST |
| CANDUSSO, ALAN ROY & NANCY REILLY | 0157 | 1320 | 22 | | | | 2 | 311 PARK AVE |
| CANE, JEFFREY R. & SUSAN S. | 0110 | 1207 | 1 | | 31/76 | | 2 | 226 FORT LEE RD |
| CAPAHI-VILLEGAS, G. & CALANDRA, L. | 0113 | 1210 | 6 | | 33/4.B | 04906 00423 | 2 | 119 MAPLE ST |
| CAPALAD, REYEL V. & MELISSA | 0021 | 211 | 29 | | 12.B/34B | 04816 01487 | 2 | 591 GRAND AVE |
| CAPETANDES, GARY & MENDOZA, ELIANA | 0134 | 1303 | 4 | | 000000 | | 2 | 152 PAULIN BLVD |
| CAPONE, PATRICK & JOANNE | 0051 | 601 | 69 | | 44.E/25 | | 2 | 312 CHRISTIE HTS ST |
| CAPORINO, D. R. & COLANERI, G. A. | 0149 | 1315 | 3 | | 000000 | | 2 | 447 PARK AVE |
| CAPOTE, JORGE A. & RACHEL B. | 0136 | 1305 | 11 | | 000000 | 05186 00087 | 2 | 151 HOWARD TERR |
| CAPPADONA, ROBERT & ELIX | 0138 | 1306 | 21 | | 000000 | | 2 | 149 CHESTNUT ST |
| CARAVELLA, VINCENT & JESSIE GLASS | 0179 | 1602 | 11 | | 000000 | 01656 02126 | 2 | 93 GLENWOOD |
| CARBONE, FRANK R. & MARIE | 0108 | 1206 | 5 | | 30/77.E | | 2 | 124 GLADWIN AVE |
| CARBONERI, CARL & PIETRA | 0160 | 1502 | 2 | | 39/64 | | 2 | 118 PARK AVE |
| CARDENAS, SIXTO & LEONA | 0023 | 212 | 20 | | 12.A/26 | | 2 | 203 VAN ORDEN AVENUE |
| CAREY, N. ETALS C/O NJ ENERGY RLTY | 0182 | 1605 | 10 | | 000000 | 02372 01697 | 1 | 1 RICHMOND PL |
| CARILLO, FRANK J. & ELIZABETH A. | 0187 | 1609 | 11 | | 000000 | | 2 | 350 SYLVAN AVE |
| CARLETTA, ELIZABETH | 0003 | 201 | 2 | C023D | 5.02/3 | | 2 | 23D LAKEVIEW AVE |
| CARP, DAVID M & MELANIE F | 0043 | 507 | 19 | | 18/15 | | 2 | 271 LEONIA AVE |
| CARROLL, PATRICK & ANNE MARIE | 0128 | 1216 | 17 | | 37/10 | | 2 | 131 PARK AVE |
| CARROLL, SCOTT & WENDY | 0132 | 1217 | 15 | | 38/28 | 00715 02374 | 2 | 201 PARK AVE |
| CASILLAS, JESSICA | 0114 | 1211 | 11 | | 34/10 | 08514 00063 | 2 | 139-141 CRESCENT AVE |
| CASSANO, ANTHONY JUDE & HEIDI B. | 0176 | 1506 | 29 | | 43/42 | | 2 | 157 OAKDENE AVE |
| CASTELLON, CESAR & MADRID, JOHANNA | 0154 | 1319 | 9 | | 000000 | 02863 01637 | 2 | 1591 BERGEN BLVD |
| CASTELLON, M. & MADRID, J. | 0065 | 802 | 4 | | 21/4 | 05150 01426 | 2 | 144 SCHOR AVE |
| CASTILLO FAMILY LIVING TRUST | 0045 | 509 | 8 | | 16/12.B | 05245 00701 | 2 | 247 HILLSIDE AVE |
| CASTRO, DENNIS & KRISTINE TOBIAS | 0015 | 208 | 5 | | 11/13.B | 02365 00257 | 2 | 592 BROAD AVE |
| CASTRO, NORIEL & LEILANI | 0043 | 508 | 6 | | 17/25 | | 2 | 122 KINGSLEY ST |
| CATANIA, LIBERTINO & NUNZIATA | 0039 | 504 | 22 | | 14/20.B | | 2 | 205 HARRISON ST |
| CAVALIER, RONALD J. ETALS | 0093 | 1004 | 16 | | 000000 | 00377 02191 | 4A | 301 FORT LEE RD |
| CAYABAN, ROSTAN & PALMERO-CAYABAN, M | 0174 | 1506 | 10 | | 43/18 | | 2 | 186 MOORE AVE |
| CEN, KEVIN & KYLA LAFOND | 0109 | 1206 | 9 | | 30/86 | 04092 00214 | 2 | 110 GLADWIN AVE |
| CENTRELLA, GABRIEL & DONNA | 0188 | 1610 | 1 | | 82/1 | | 2 | 75 GLENWOOD AVE |
| CENTRELLA, GABRIEL & MICHELLE | 0136 | 1305 | 2 | | 000000 | 03447 01143 | 2 | 165 PAULIN BLVD |
| CERENZIO, AUGUST R & BARBARA | 0029 | 304 | 13 | | 44.C/24 | | 2 | 595 EDGEWOOD RD |
| CERNY, VLADIMIR & NADINE | 0157 | 1320 | 20 | | 57/24 | 07895 00964 | 2 | 317 PARK AVE |
| CESARIO, JANET | 0127 | 1216 | 3 | | 37/25 | | 2 | 112 CHRISTIE ST |

TAXING DISTRICT NO. 29 LEONIA

COUNTY NO. 02 BERGEN

| NAME OF OWNER ADDITIONAL OWNERS | PAGE NO. | BLOCK NO. | LOT NO. | LOT QUALIF. | ACCOUNT NO. | DEED BOOK | DEED PAGE | CLASS | PROPERTY LOCATION |
|-------------------------------------|-------------|--------------|------------|----------------|----------------|--------------|--------------|-------|-------------------------|
| CEYLAN, ENGIN & YASEMIN | 0032 | 501 | 22 | C00N4 | 12.F/40 | 05007 | 01939 | 2 | 549 GRAND AVE APT 4 |
| CHA, PHILIP L & CLARA KIM | 0047 | 601 | 14 | | 44.E/43 | 05183 | 00330 | 2 | 364 GLENWOOD AVE |
| CHA, SANG WOOK, HAE SOOK & MARVIN | 0114 | 1211 | 4 | | 34/5.B | 00623 | 01479 | 2 | 148 PROSPECT ST |
| CHA, SENGHEN | 0065 | 802 | 5 | C0003 | 21/1 | 03159 | 00395 | 2 | 404 GRAND AVENUE |
| CHACE, DONALD D. & VIRGINIA E. | 0116 | 1212 | 18 | | 35/40 | | | 2 | 133 HIGH ST |
| CHACE, KATHEINE C. (TESTAMNTRY TRUS | 0115 | 1212 | 5 | | 35/23.A | 07776 | 00794 | 2 | 196 CRESCENT AVE |
| CHACE, ROBERT CRAIG & ERICA JOAN | 0177 | 1601 | 12 | | 000000 | 00069 | 01059 | 2 | 86 GLENWOOD AVE |
| CHACE, RONALD D. & MARYANN | 0106 | 1205 | 8 | | 29/23 | 07698 | 00243 | 2 | 120 LEONIA AVE |
| CHAI, IL HEE & MYUNG | 0111 | 1208 | 1 | | 32/35 | 07778 | 00450 | 2 | 244 FORT LEE RD |
| CHAI, ILHEE & KIM MYUNG S | 0038 | 504 | 3 | | 14/16.B | | | 2 | 182 CHRISTIE HTS ST |
| CHAMABRRY. CHRIST & LONGLEY, CARINA | 0193 | 1612 | 18 | | 000000 | 07866 | 00639 | 2 | 341 OAKDENE AVE |
| CHAMPEIL, ELISE & MCNAMEE, RODERICK | 0082 | 903 | 25 | | 000000 | 05181 | 00656 | 2 | 101 OVERLOOK TERR |
| CHAN, ALVIN & TZU IUAN | 0101 | 1009 | 3 | | 000000 | 04056 | 00365 | 2 | 137 HOFLEYS LANE |
| CHAN, EDMUND & MARGARET | 0191 | 1611 | 15 | | 000000 | | | 2 | 21 PALMER PL |
| CHAN, IYONG | 0176 | 1506 | 38 | | 43/54 | 05220 | 01004 | 2 | 121 OAKDENE AVE |
| CHAN, MAY LOI-OI & HOK H | 0173 | 1505 | 34 | | 42.A/24 | | | 2 | 173 MOORE AVE |
| CHAN, SAMUEL & KAO, DIANE | 0142 | 1310 | 3 | | 000000 | 04325 | 00929 | 2 | 139 IRVING ST |
| CHANG, BONG K., SOON J. & MICHAEL | 0017 | 209 | 3 | | 12/29.A | 05074 | 00570 | 2 | 132 LONGVIEW AVE |
| CHANG, DUKE & JESSICA HONG | 0118 | 1214 | 16 | | 36/7A | 04585 | 00962 | 2 | 120 HIGH ST |
| CHANG, HUILLIANG | 0069 | 803 | 1 | C00K1 | 22/1 | 00472 | 01965 | 2 | 180 HILLSIDE AVE APT K1 |
| CHANG, INHWAN & SUNAH | 0063 | 608 | 7 | | 44.B/56 | 03249 | 00815 | 1 | JONES RD |
| CHANG, KNOW CHAI & MOOI LENG SER | 0125 | 1215 | 1 | C0064 | 25.A/3 | 05026 | 01182 | 2 | 64 MEADOW VIEW COURT |
| CHANG, RICHARD & CHUNG, JOY M. | 0092 | 1004 | 12 | C001D | | 03363 | 02358 | 2 | 337 FORT LEE RD APT 1D |
| CHANG, STEVEN & JOANNE | 0089 | 1002 | 11 | | 000000 | | | 2 | 238 GLENWOOD AVE |
| CHANG, TAE SUK | 0046 | 510 | 13 | | 19.A/7 | 08536 | 00829 | 2 | 189 HILLSIDE AVE |
| CHANG, YI-CHUAN & JUNE | 0052 | 602 | 7 | | 44.P/14 | | | 2 | 452 GOLF COURSE DRIVE |
| CHAO, CHIEH-FU & SHINAH KIM | 0177 | 1601 | 2 | | 000000 | 00835 | 01856 | 2 | 304 PARK AVE |
| CHAO, MATTHEW G. & KELLY WU | 0127 | 1215 | 2 | C0008 | | 04876 | 00550 | 2 | 8 MAPLE STREET |
| CHASIN, LAWRENCE A. & GAIL U. | 0135 | 1303 | 14 | | 63/10 | | | 2 | 185 GLENWOOD AVE |
| CHEN, ANNIE | 0094 | 1005 | 11 | | 000000 | 03252 | 01390 | 2 | 38 HAWTHORNE TERR |
| CHEN, AUSTIN | 0162 | 1502 | 35 | | 39/29 | 05112 | 01813 | 2 | 157 HIGHWOOD AVE |
| CHEN, DUO & YE ZHU | 0097 | 1006 | 28 | | 51.B/10 | 02218 | 00001 | 2 | 41 HAWTHORNE TERR |
| CHEN, GUO YING & LIU, QIAO LIAN | 0087 | 1001 | 8 | | 000000 | | | 2 | 338 WOODLAND PL |
| CHEN, JIE | 0170 | 1504 | 47 | | 41/53 | 03332 | 00173 | 2 | 107 AMES AVE |
| CHEN, MICHAEL SIHONG & LI LIN | 0124 | 1215 | 1 | C0039 | 25.A/3 | 01282 | 00481 | 2 | 39 ELIZABETH TERR |
| CHEN, PHILLIP & TZE JUNG SU | 0183 | 1607 | 1 | | 000000 | 00881 | 00131 | 2 | 15 PAULIN BLVD |
| CHEN, TEK MING & LILY | 0163 | 1502 | 41 | | 39/41 | | | 2 | 133 HIGHWOOD AVE |
| CHENG, HENG B. & EMMIE TAING | 0098 | 1007 | 7 | | | 04514 | 01099 | 2 | 453 FORT LEE RD |
| CHENG, IYEN, CHIH SHENG & I CHIEH | 0140 | 1308 | 2 | | 66/42 | 04766 | 00832 | 2 | 144 HOWARD TERR |
| CHERCHI, LAWRENCE P. | 0034 | 502 | 8 | | 12.E/16 | | | 2 | 232 VREELAND AVE |
| CHESTER, PHILIP | 0170 | 1504 | 44 | | 41/47 | 00583 | 00166 | 2 | 119 AMES AVE |
| CHEUNG, GORDON & FANNY | 0192 | 1612 | 8 | | 000000 | 04747 | 01469 | 2 | 336 MOORE AVE |
| CHEUNG, MAN TAT MASA & KIM YAN | 0057 | 604 | 40 | | 44.M/13 | 04449 | 00173 | 2 | 447 GOLF COURSE DRIVE |
| CHEUNG, NICHOLAS Y. & AILYNN T. | 0170 | 1504 | 45 | | 41/49 | 03975 | 00261 | 2 | 115 AMES AVE |
| CHEUNG, WILLIAM & MIMI | 0079 | 901 | 8 | | 45.A/11 | 02847 | 00558 | 2 | 330 HILLSIDE AVE |
| CHIANG, HENRY & NG, URANIA | 0048 | 601 | 31 | | 44.F/12B | 02954 | 00450 | 2 | 347 HILLSIDE AVE |
| CHIN, DOCK CHOU, TRUSTEE | 0019 | 210 | 10 | | 5/53.B | 02957 | 01365 | 2 | 576 GRAND AVE |
| CHIN, VINCENT & JUDY | 0043 | 508 | 5 | | 17/27 | | | 2 | 126 KINGSLEY ST |
| CHING, STEVEN & JOHANNA HIFE | 0139 | 1307 | 11 | | 000000 | 02946 | 02406 | 2 | 119 PAULIN BLVD |
| CHO, ABRAHAM & SUYUN JUNG | 0151 | 1316 | 16 | | 000000 | 03625 | 00455 | 2 | 420 PARK AVE |
| CHO, EUN SANG & AHN, CAROLINE | 0185 | 1608 | 16 | | 000000 | 00848 | 01071 | 2 | 355 SYLVAN AVE |
| CHO, EUNGYU & YUNMI OH | 0044 | 508 | 10 | | 17/7 | 03220 | 00256 | 2 | 241 HILLSIDE AVE |
| CHO, HYUN SUNG & AMY YEASEUL LEE | 0161 | 1502 | 17 | | 39/88.D | 03835 | 00451 | 2 | 208 PARK AVE |
| CHO, IK JUN & JAMIE KIM | 0189 | 1610 | 14 | | 000000 | 02803 | 01345 | 2 | 8 PALMER PL |
| CHO, INHWAN | 0010 | 204 | 12 | | 5/78.B | 03439 | 01786 | 2 | 51 RAY AVE |
| CHO, JEAN H. | 0026 | 302 | 1 | | 44.K/62 | 03126 | 01067 | 2 | 655 RIDGELAND TERR |
| CHO, MICHAEL K. & LEE, SIEUN | 0126 | 1215 | 1 | C0096 | 25.A/3 | 03604 | 00094 | 2 | 96 MEADOW VIEW COURT |
| CHO, MYEUNG JE | 0007 | 204 | 2 | C016D | 5/3 | 03380 | 02148 | 2 | 16D LAKEVIEW AVE |
| CHO, SUN & YOONSEOK CHOI | 0154 | 1318 | 16 | | 000000 | 03645 | 01007 | 2 | 413 WASHINGTON TERR |
| CHOE, CHRISTOPHER J. | 0163 | 1502 | 40 | | 39/39 | 00766 | 00768 | 2 | 137 HIGHWOOD AVE |
| CHOE, JOHN JONG-WOOK & CHRISTINA Y. | 0076 | 805 | 7 | | 23/8 | 03206 | 01205 | 2 | 154 WOODRIDGE PLACE |
| CHOE, SEUNG HO & CAROL | 0082 | 903 | 32 | | 000000 | 01973 | 02262 | 2 | 466 GRANDVIEW TERR |
| CHOE, SOL & OLIVIA KIM | 0090 | 1003 | 7 | | 48/64 | 03809 | 01674 | 2 | 326 MAGNOLIA PL |
| CHOEH, CHEOM JAMES | 0009 | 204 | 2 | C026D | 5/3 | 01836 | 01213 | 2 | 26D LAKEVIEW AVE |
| CHOI-KAHNG, ROSA | 0006 | 204 | 2 | C008B | 5/3 | 02907 | 01534 | 2 | 8B LAKEVIEW AVE |
| CHOI-KAHNG, ROSA & KAHNG, DAMIAH | 0012 | 205 | 23 | | 8/5 | 05247 | 00639 | 2 | 121 LONGVIEW AVE |
| CHOI, ALBERT W. | 0002 | 201 | 2 | C021A | 5.02/3 | 04884 | 01082 | 2 | 21A LAKEVIEW AVE |
| CHOI, ANDREW & SUSIE KIM | 0041 | 506 | 13 | | 19/18 | 04103 | 01359 | 2 | 15 COTTAGE PL |

TAXING DISTRICT NO. 29 LEONIA

COUNTY NO. 02 BERGEN

| NAME OF OWNER ADDITIONAL OWNERS | PAGE NO. | BLOCK NO. | LOT NO. | LOT QUALIF. | ACCOUNT NO. | DEED BOOK PAGE | CLASS | PROPERTY LOCATION |
|------------------------------------|-------------|--------------|------------|----------------|----------------|-------------------|-------|-------------------------|
| CHOI, BENJAMIN B & JENNIE | 0126 | 1215 | 1 | C0074 | 25.A/3 | | 2 | 74 MEADOW VIEW COURT |
| CHOI, CHANG HAK & MI KYUNG | 0108 | 1206 | 1 | | 30/121 | | 2 | 125 LEONIA AVE |
| CHOI, CHRISTINE & JIN | 0178 | 1601 | 21 | | | 05254 01208 | 2 | 317 HIGHWOOD AVE |
| CHOI, DAMEE & GEUNYONG KIM | 0041 | 506 | 15 | | 19/13 | 01075 02167 | 2 | 7 COTTAGE PL |
| CHOI, DONG SIK & SHIN-JA CHIN | 0065 | 802 | 3 | C0001 | | | 2 | 132 SCHOR AVE |
| CHOI, JAMES DOH HWAN & JI SOO | 0086 | 904 | 8 | | 000000 | 03010 00904 | 2 | 475 GREENWAY DRIVE |
| CHOI, JEREMY P. & HANA | 0079 | 902 | 5 | | 44.H/23 | 02849 00991 | 2 | 106 OVERLOOK TERR |
| CHOI, JI SUNG & SOO JIN YANG | 0117 | 1214 | 6 | | 36/23.A | 01449 01839 | 2 | 135 CHRISTIE ST |
| CHOI, JIN | 0163 | 1503 | 1 | | 40/63 | 01311 00360 | 2 | 195 GRAND AVE |
| CHOI, JIN HEE | 0130 | 1217 | 12 | C001F | 38/36 | 00357 01219 | 2 | 218 BROAD AVE APT 1F |
| CHOI, JIN HWAN & HUNY JUNG | 0036 | 503 | 18 | C0004 | | 03727 01283 | 2 | 145 SCHOR AVE #4 |
| CHOI, JIN SOON | 0082 | 903 | 34 | | 000000 | | 2 | 408 GREENWAY DRIVE |
| CHOI, JOE & HYO JEONG YIM | 0189 | 1610 | 15 | | 000000 | 03846 01521 | 2 | 4 PALMER PL |
| CHOI, JUDY HEE | 0008 | 204 | 2 | C020C | 5/3 | 02911 00293 | 2 | 20C LAKEVIEW AVE |
| CHOI, JUN JIP & JUNG SUK PARK | 0101 | 1008 | 3 | | 000000 | 01163 00071 | 2 | 209 CUMLEY TERR |
| CHOI, JUNHO & DOROTHY H. LEE | 0090 | 1003 | 13 | | 48/77 | 02473 00662 | 2 | 222 GLENWOOD AVE |
| CHOI, MICHAEL & KIM, JAMIE | 0082 | 903 | 30 | | 000000 | | 2 | 446 GRANDVIEW TERR |
| CHOI, MYUNG SOOK & YOUNG HWAN | 0010 | 204 | 7 | | 5/41 | 08513 00292 | 2 | 596 GRAND AVE |
| CHOI, OHSUNG K. & JUSTINE | 0051 | 601 | 70 | | 44.E/24 | 02997 00337 | 2 | 316 CHRISTIE HTS ST |
| CHOI, PHILIP Y. & KYUNG | 0057 | 604 | 37 | | 44.M/10 | 03918 01354 | 2 | 435 GOLF COURSE DRIVE |
| CHOI, SEUNG LIM | 0193 | 1612 | 19 | | 000000 | 03779 01894 | 2 | 339 OAKDENE AVE |
| CHOI, TAE YUL & JIK NYEO | 0175 | 1506 | 20 | | 43/30 | | 2 | 110 BROAD AVE |
| CHOI, YOO MI | 0046 | 510 | 12 | | 19.A/8 | 01660 01419 | 2 | 195 HILLSIDE AVE |
| CHOI, JAE HEUNG & BOK SOON | 0064 | 608 | 11 | | 44.B/71 | | 1 | JONES RD |
| CHOI, KWANG WOO & YOUNG JA | 0074 | 804 | 8 | | 22.A/8.A | | 4A | 390 BROAD AVE |
| CHON, EL WOONG & HYE JIN | 0008 | 204 | 2 | C020D | 5/3 | 05127 01413 | 2 | 20D LAKEVIEW AVE |
| CHONG, CHOL & KIM, MIN JEE | 0052 | 602 | 2 | | 44.P/9 | 03287 00547 | 2 | 476 GOLF COURSE DRIVE |
| CHONG, JUN B & UN J YU | 0122 | 1215 | 1 | C0003 | 25.A/3 | 08636 00345 | 2 | 3 MEADOW VIEW COURT |
| CHONG, KIWON | 0187 | 1609 | 21 | | 000000 | 02004 01847 | 2 | 335 MOORE AVE |
| CHOO, JOHN K. & CINDY | 0047 | 601 | 15 | | 44.E/42 | 01593 01229 | 2 | 360 GLENWOOD AVE |
| CHOO, MICHAEL & ELI | 0172 | 1505 | 22 | | 42.A/12 | 01779 00302 | 2 | 204 AMES AVE |
| CHOO, SANG OH & JOO YOUNG | 0014 | 207 | 4 | | 10/15 | 02902 02252 | 2 | 128 EASTVIEW AVE |
| CHOUNG, ALEX UN & EDWARD | 0147 | 1313 | 18 | | 000000 | 04534 00346 | 2 | 237 BROAD AVE |
| CHRISTIE HEIGHTS CONDOMINIUM | 0031 | 501 | 22 | | | | 15F | 537-549 GRAND AVE |
| CHRISTIE MANOR CONDOMINIUMS | 0033 | 501 | 24 | | | | 15F | 175 CHRISTIE HEIGHTS ST |
| CHRISTINE S. KANG 2022 GIFT TRUST | 0192 | 1612 | 2 | | 61/1C | 04910 01812 | 2 | 316 MOORE AVE |
| CHU, BOMEK K. | 0059 | 605 | 20 | | 44A6/7A | 05020 01435 | 2 | 411 HILLSIDE AVE |
| CHU, YOUNG & JASON | 0087 | 1001 | 7 | | 000000 | 03521 00473 | 2 | 334 WOODLAND PL |
| CHUN, DONG SOO & JAE A. CHO | 0005 | 203 | 8 | | 7/24 | 03335 01233 | 2 | 187 LAKEVIEW AVE |
| CHUN, PAUL & GRACE S. | 0057 | 604 | 33 | | 44.M/6 | 04653 01143 | 2 | 419 GOLF COURSE DRIVE |
| CHUN, SUNGCHUL & KYUNG HEE | 0030 | 501 | 9 | | 12.F/17C | 01155 00011 | 2 | 150 VREELAND AVE |
| CHUNG, BRIAN | 0018 | 210 | 6 | | 5/78.L | 01610 01562 | 2 | 50 RAY AVE |
| CHUNG, BYUNG Y. & WOO S. | 0064 | 608 | 14 | | 44.B/1.A | 00966 01270 | 2 | 491 NORDHOFF DR |
| CHUNG, DANIEL & CONNIE, TRUSTEES | 0110 | 1206 | 22 | | 30/118 | 04831 01253 | 2 | 123 LEONIA AVE |
| CHUNG, DOUGLAS & M YOUNG | 0147 | 1313 | 17 | | 000000 | | 2 | 233 BROAD AVE |
| CHUNG, EUGENE & YUN SOOK | 0183 | 1606 | 6 | | 000000 | 02691 00522 | 2 | 418 RICHMOND PL |
| CHUNG, FRANCISCO & HAEJIN | 0059 | 605 | 13 | | 44.A6/34 | 04412 01414 | 2 | 451 GRANDVIEW TERR |
| CHUNG, HONG SOON | 0086 | 904 | 10 | | 000000 | 01261 01143 | 2 | 463 GREENWAY DRIVE |
| CHUNG, HUN, HAE SOOK & ERIC HUN | 0039 | 504 | 20 | | 14/20.D | 01842 00545 | 2 | 213 HARRISON ST |
| CHUNG, JA KIM & CHUNG, JOHN KIL C | 0035 | 503 | 6 | | 13/8 | 07918 00674 | 2 | 492 GRAND AVE |
| CHUNG, JAI H. & YUANLU | 0112 | 1208 | 14 | | 32/23 | 04264 01457 | 2 | 201 CRESCENT AVE |
| CHUNG, JAY S. & SOON H. PARK | 0125 | 1215 | 1 | C0058 | 25.A/3 | 01790 00502 | 2 | 58 MEADOW VIEW COURT |
| CHUNG, JINNAH & SEA YOUNG | 0055 | 604 | 14 | | 44.M/36 | 04525 00610 | 2 | 452 PINE HILL ROAD |
| CHUNG, JULIAN & LUCIA HAN | 0022 | 212 | 16 | | 12.A/36 | 03270 02056 | 2 | 217 VAN ORDEN AVENUE |
| CHUNG, RAYMOND & YEE KAR | 0190 | 1610 | 30 | | 000000 | 02705 01924 | 2 | 73 GLENWOOD AVE |
| CHUNG, SEHYUN & DAHYE | 0018 | 210 | 2 | | 5/78.G | 05126 00397 | 2 | 10 RAY AVE |
| CHUNG, SIHOON & EUNKYUNG | 0193 | 1612 | 9 | | 000000 | 02589 02162 | 2 | 340 MOORE AVE |
| CHUNG, SUN YUN | 0050 | 601 | 47 | | 44.F/5 | | 2 | 316 HAROLD AVE |
| CHUNG, TAIHWA & MI Y. CHUN | 0071 | 803 | 17 | | 22/45.B | 03812 01126 | 2 | 219 LEONIA AVE |
| CHURCH OF THE MADONNA CEMETERY | 0082 | 903 | 22 | | 44.G/14 | | 1 | 388 HILLTOP AVENUE |
| CHURCH OF THE MADONNA CEMETERY | 0085 | 903 | 75 | | | | 15E | HILLTOP AVENUE |
| CHURCHILL, STEPHEN K & JEANNE N | 0176 | 1506 | 32 | | 43/48 | | 2 | 145 OAKDENE AVE |
| CIANCIA, JERAMIAH J & YOLANDA | 0193 | 1612 | 15 | | 000000 | | 2 | 10 GLENWOOD AVE |
| CIANCIA, YOLANDA | 0193 | 1612 | 16 | | 000000 | 07889 00353 | 2 | 353 OAKDENE AVE |
| CIANCIA, PETER D. & CHRISTINE D. | 0047 | 601 | 17 | | 44.E/40 | | 2 | 352 GLENWOOD AVE |
| CIANI, JAMES & DOLORES M. | 0146 | 1313 | 2 | | 56/4 | | 2 | 316 WESTVIEW AVE |
| CIMSIR, GULUZAR | 0174 | 1506 | 7 | | 43/15 | | 2 | 174 MOORE AVE |
| CINTRON, LOUIS & MIRIAM | 0094 | 1005 | 20 | | 000000 | 08535 00831 | 2 | 2 HAWTHORNE TERR |

TAXING DISTRICT NO. 29 LEONIA

COUNTY NO. 02 BERGEN

| NAME OF OWNER ADDITIONAL OWNERS | PAGE NO. | BLOCK NO. | LOT NO. | LOT QUALIF. | ACCOUNT NO. | DEED BOOK PAGE | CLASS | PROPERTY LOCATION |
|-------------------------------------|-------------|--------------|------------|----------------|----------------|-------------------|-------|---------------------------|
| CIRILLO, ANTHONY A & ELIZABETH | 0040 | 506 | 1 | | 19/1 | | 2 | 100 HARRISON ST |
| CIRILLO, ANTOINETTE B. | 0019 | 210 | 16 | | 5/62 | | 2 | 552 GRAND AVE |
| CIRILLO, FRANK J. & LISA | 0040 | 506 | 2 | | 19/43.B | 07943 00396 | 2 | 184 HARRISON ST |
| CIRINO, ANTHONY & LINDA | 0080 | 902 | 9 | | 000000 | | 2 | 361 HILLTOP AVE |
| CISNEROS, RANDOLPH & ELIZABETH | 0003 | 201 | 7 | | 5.01/2 | 04952 00997 | 2 | 804 GRAND AVE |
| CITIVIEW, ASSOCIATES, LTD. | 0106 | 1205 | 3 | | 29/2 | | 4C | 176 FORT LEE RD |
| CLAIRE CHOVEAUX IRREVOCABLE TRUST | 0192 | 1612 | 3 | | 61/4 | 02944 01742 | 2 | 318 MOORE AVE |
| CLARK, JOSEPH & MARGUERITE | 0180 | 1603 | 17 | | 000000 | | 2 | 117 PALMER PL |
| CLARK, KATHLEEN | 0071 | 803 | 22 | | 22/51 | | 2 | 208 LEONIA AVE |
| CLAYTON, DEJAY & LORI EDELMAN | 0117 | 1214 | 10 | | 36/11 | 01709 01823 | 2 | 160 CRESCENT AVE |
| CLEARY, DAVE | 0194 | 1613 | 1.02 | C0001 | | | 1 | 74 E. OAKDENE AVE, UNIT A |
| CLINTON, DONALD J. | 0084 | 903 | 55 | | 000000 | 04500 01511 | 2 | 415 RIDGELAND TERR |
| CLORES, ROBERT E. & VIRGINIA B | 0161 | 1502 | 14 | | 39/82.B | | 2 | 182 PARK AVE |
| CO, ALICE & RALPH | 0168 | 1504 | 22 | | 41/110 | 01953 01610 | 2 | 200 SYLVAN AVE |
| COBB, KEVIN & ELLEN DEPASQUALE | 0136 | 1305 | 9 | | 000000 | 05269 00414 | 2 | 141 HOWARD TERR |
| COCCARO, FRANK & JESSICA | 0062 | 607 | 15 | | 44.A/6 | 02544 01469 | 2 | 545 NORDHOFF DR |
| COCCO, ANTHONY | 0068 | 803 | 1 | C00A2 | 22/1 | 08465 00063 | 2 | 445 GRAND AVE APT A2 |
| COCOTOS, PAUL | 0189 | 1610 | 8 | | 000000 | | 2 | 36 PALMER PL |
| COELLO, CARLOS & CLAUDIA | 0060 | 605 | 34 | | 44A6/98 | 01948 02111 | 2 | 429 PINE HILL RD |
| COFFEY, JAMES J & CECILIA M | 0052 | 601 | 79 | | 44/31 | | 2 | 511 BROAD AVE |
| COLACURTO, KEITH & PETRA | 0050 | 601 | 46 | | 44.F/4 | 03677 00412 | 2 | 312 HAROLD AVE |
| COLEMAN, GORDON & BETSY | 0145 | 1312 | 6 | | 000000 | | 2 | 328 ALLAIRE AVE |
| COLEMAN, GORDON E. & HOWARD P. | 0116 | 1213 | 2 | | 25/1.C | 02496 02127 | 2 | 96-98 MAPLE ST |
| COLLO, HARRY | 0007 | 204 | 2 | C012C | 5/3 | | 2 | 12C LAKEVIEW AVE |
| COLON, WILLIAM J. & DIANA R. | 0170 | 1505 | 5 | | 42/5 | | 2 | 112 AMES AVE |
| COMETA, RONALD H. & MARJORIE GUANCO | 0168 | 1504 | 15 | | 41/94 | 02287 01357 | 2 | 170 SYLVAN AVE |
| CONGREGATION ADAS EMUNO | 0118 | 1214 | 21 | | 36/3A | | 15D | 140 HIGH STREET |
| CONGREGATION ADAS EMUNO | 0118 | 1214 | 22 | | 36/2 | | 15D | 254 BROAD AVE HIGH |
| CONSOLIDATED RAIL CORP | 0026 | 217 | 1 | | | | 5A | FORT LEE RD |
| CONSOLIDATED RAIL CORP C/O TAX DEPT | 0064 | 702 | 1 | | 2/8 | | 1 | FT LEE RD |
| CONTRERAS STABLE, AGNES | 0085 | 903 | 70 | | 000000 | 03458 01784 | 1 | JONES ROAD (REAR) |
| CONTRERAS, MIGUEL & JULE SURBAUGH | 0064 | 608 | 20 | | 44.B/25 | 02724 00370 | 2 | 533 RIDGELAND TERR |
| COOING PIGEON REALTY LLC | 0170 | 1505 | 4 | | 42/4 | 05158 01811 | 2 | 110 AMES AVE |
| COOKE, ROBERT | 0096 | 1006 | 17 | | 000000 | | 2 | 407 FORT LEE RD |
| COONEY, C., J., S. & J. | 0106 | 1205 | 1 | | 29/4 | 00000 00000 | 2 | 172 FORT LEE RD |
| COPELAND, SAIYD & ANGELA | 0176 | 1506 | 28 | | 43/41 | 03277 02043 | 2 | 161 OAKDENE AVE |
| CORALLO, JOSEPH & MARISA | 0147 | 1313 | 15.02 | | | 00838 00325 | 2 | 333 SUMMIT AVE |
| CORBO, EMANUEL & SUSAN M. | 0027 | 303 | 8 | | 44/62 | 04966 00971 | 2 | 509 PINE HILL ROAD |
| CORREDOR, JULIO & CARMENZA | 0018 | 209 | 18 | | 12/26.B | | 2 | 609 GRAND AVE |
| CORT, SUSANNAH | 0099 | 1007 | 18 | | | 02267 00690 | 2 | 228 WARWICK LANE |
| COSTANTINO, NICHOLAS & ANGELA M. | 0039 | 504 | 26 | | 14/19.E | | 2 | 189 HARRISON ST |
| COSTANZO, PETER & LEONORA TONUZI | 0121 | 1214 | 35 | | 36/30 | 01183 02306 | 2 | 163 CHRISTIE ST |
| COTELIDIS, DEMETRIOS & PATRICIA | 0124 | 1215 | 1 | C0029 | 25.A/3 | 00946 01757 | 2 | 29 ELIZABETH TERR |
| COUNTY OF BERGEN | 0001 | 102 | 1 | | | | 15C | WEST OF RR |
| COUNTY OF BERGEN | 0001 | 102 | 1.01 | | | | 15C | WEST OF RR |
| COUNTY OF BERGEN | 0001 | 102 | 1.02 | | | | 15C | WEST OF RR |
| COUNTY OF BERGEN | 0001 | 102 | 1.03 | | | | 15C | WEST OF RR |
| COUNTY OF BERGEN | 0001 | 102 | 1.04 | | | | 15C | WEST OF RR |
| COUNTY OF BERGEN | 0001 | 103 | 1 | | 1/2 | | 15C | WEST OF RAILROAD |
| COUNTY OF BERGEN | 0001 | 103 | 1.01 | | | | 15C | WEST OF RRR |
| COUNTY OF BERGEN | 0064 | 703 | 1 | | 3/1 | | 15C | WEST OF RAILROAD |
| COUNTY OF BERGEN | 0065 | 703 | 1.01 | | | | 15C | WEST OF RR |
| COURTNEY ANTHONY & KATHLEEN B | 0011 | 205 | 10 | | 8/36 | | 2 | 136 LAKEVIEW AVE |
| COYLE, CASEY, ANDREW T. & JUDITH | 0145 | 1312 | 17 | | 000000 | 05184 01225 | 2 | 317 WESTVIEW AVE |
| COYLE, RALUCA | 0109 | 1206 | 19 | | 30/109 | 01368 01238 | 2 | 117 LEONIA AVE |
| COYNE, MARILYN & CUMMINS, CENOVIA | 0139 | 1307 | 12 | | 000000 | | 2 | 125 PAULIN BLVD |
| COZZI, JOHN V & DOLORES L | 0050 | 601 | 58 | | 44.E/10 | | 2 | 321 HAROLD AVE |
| CRAIG, ROBERT | 0025 | 214 | 13 | | 12.C/32 | | 2 | 532 BROAD AVE |
| CRAIG, ROBERT | 0025 | 214 | 12 | | 12.C/31 | 07910 00823 | 2 | 534 BROAD AVE |
| CREED, MICHAEL & CORA | 0189 | 1610 | 12 | | 000000 | | 2 | 20 PALMER PL |
| CRISTOFORIS, MARIA | 0021 | 211 | 24 | | 12.B/22 | 03307 00955 | 2 | 103 VAN ORDEN AVE |
| CROVATTO, LAURA | 0131 | 1217 | 12 | C004D | 38/36 | 02625 02176 | 2 | 218 BROAD AVE APT 4D |
| CRUZ, HARRISON A. & NATHALY L. | 0045 | 510 | 4 | | 19.A/16A | 04726 01105 | 2 | 8 COTTAGE PL |
| CRUZ, OSVALDO & CARMEN | 0129 | 1217 | 4 | | 38/46 | 04367 01288 | 2 | 180 CHRISTIE ST |
| CSK 300 BROAD AVE LEONIA, LLC | 0111 | 1208 | 7 | | 32/9 | 01056 00895 | 2 | 300 BROAD AVE |
| CUBILLOS, SIXTA | 0023 | 213 | 6 | | 12.D/21 | | 2 | 112 VAN ORDEN AVE |
| CUI, DESHAN & RENZI HAN | 0029 | 304 | 9 | | 000000 | 03368 00200 | 2 | 569 NORDHOFF DR |
| CULLEN, ELIZABETH & CHRISTINA | 0130 | 1217 | 12 | C001A | 38/36 | 04746 00217 | 2 | 218 BROAD AVE APT 1A |

TAXING DISTRICT NO. 29 LEONIA

COUNTY NO. 02 BERGEN

| NAME OF OWNER ADDITIONAL OWNERS | PAGE NO. | BLOCK NO. | LOT NO. | LOT QUALIF. | ACCOUNT NO. | DEED BOOK PAGE | CLASS | PROPERTY LOCATION |
|---------------------------------------|-------------|--------------|------------|----------------|----------------|-------------------|-------|----------------------|
| CULLEN, LISA & CHRIS | 0138 | 1306 | 22 | | 000000 | 04872 01933 | 2 | 145 CHESTNUT ST |
| CULLEN, RICHARD & LORINDA | 0146 | 1313 | 7 | | 000000 | | 2 | 336 WESTVIEW AVE |
| CUNNINGHAM, JENNIFER | 0111 | 1207 | 16 | | 31/69 | 04907 01823 | 2 | 121 GLADWIN AVE |
| CURCI-GONZALEZ, L. & GONZALEZ, A. | 0041 | 506 | 8 | | 19/31 | 02744 00400 | 2 | 282 LEONIA AVE |
| CURLEY, JOHN J & FEEHAN, NATALIE | 0121 | 1214 | 42 | | 36/20 | | 2 | 121 CHRISTIE ST |
| CUTRI, GRAZIA | 0163 | 1502 | 50 | | 39/61 | | 2 | 203 GRAND AVE |
| CUTTONE, MICHAEL & LINDA | 0179 | 1602 | 13 | | 000000 | 01110 02314 | 2 | 99 GLENWOOD AVE |
| CVS PHARMACY#274601/OCC EXP DEP | 0074 | 804 | 4 | | 22.A/3.B | | 4A | HILLSIDE AVE |
| CVS PHARMACY#274601/OCC EXP DEP | 0074 | 804 | 7 | | 22.A/6.A | | 4A | 400-410 BROAD AVE |
| D'SOUZA, MICHAEL GERARD & BRENDA | 0059 | 605 | 23 | | 44A6/107 | 07927 00942 | 2 | 321 GLENWOOD AVE |
| DABIRI, CHERI | 0116 | 1213 | 1 | C0103 | | | 2 | 103 STATION PARKWAY |
| DAHIYA, RAVI & SHARON H. | 0154 | 1318 | 18 | | 000000 | 00474 01036 | 2 | 139 RELDYES AVE |
| DAICI, BEN AND SILVIA | 0022 | 212 | 13 | | 12.A/46A | | 2 | 231 VAN ORDEN AVE |
| DALE, BARRY & ELLEN | 0149 | 1315 | 4 | | 70/36 | 07856 00210 | 2 | 441 PARK AVE |
| DALTON, DENNIS J. & WEST, HELEN | 0028 | 303 | 18 | | 44/23 | | 2 | 553 BROAD AVE |
| DALY, PETER B. & VERONICA | 0194 | 1612 | 24 | | 000000 | | 2 | 321 OAKDENE AVE |
| DANILKINA, NATALYA & BATURIN, D | 0095 | 1005 | 29 | | 000000 | 07911 00354 | 2 | 247 GLENWOOD AVE |
| DANISH, KEITH E. & BONNIE R. | 0045 | 510 | 5 | | 19.A/15 | | 2 | 12 COTTAGE PL |
| DANTER, EDWARD & KANTER, ABBY | 0168 | 1504 | 20 | | 41/104.B | | 2 | 190 SYLVAN AVE |
| DAVIDOV, NIR & OSNAT | 0082 | 903 | 29 | | 000000 | | 2 | 438 GRANDVIEW TERR |
| DAVIS, BARRY M. & BARBARA A. DOWNES | 0124 | 1215 | 1 | C0032 | 25.A/3 | | 2 | 32 MEADOW VIEW COURT |
| DAVIS, BRIAN S & HEIDI ROSALEEN | 0078 | 805 | 35 | | 23.A/19 | 04578 01871 | 2 | 159 LEONIA AVE |
| DAVIS, EARL & SUZANNE DICKERSON | 0140 | 1307 | 15.03 | | | | 2 | 400 ALLAIRE AVENUE |
| DAVIS, MAUREEN E. | 0114 | 1212 | 2 | | 35/14 | 02327 00490 | 2 | 180 CRESCENT AVE |
| DAVIS, ROBERT H. & KATHLEEN M. | 0079 | 902 | 6 | | 44.H/25 | | 2 | 100 OVERLOOK TERR |
| DAVIS, BARRY M. & BARBARA D. | 0051 | 601 | 73 | | 44.E/37 | | 1 | 317 CHRISTIE HTS ST |
| DE CASTRO, ROSE | 0105 | 1203 | 7 | | 26/8 | | 2 | 314 GRAND AVE |
| DE CICCIO, ANTHONY & CHRISTINA | 0050 | 601 | 56 | | 44.E/12 | 07830 00134 | 2 | 331 HAROLD AVE |
| DE JESUS, CONSUELO | 0184 | 1608 | 6 | | 59/7 | | 2 | 328 HIGHWOOD AVE |
| DE KLERK, ANDREAS & DIANE T. | 0021 | 211 | 26 | | 12.B/27 | 00271 02072 | 2 | 95 VAN ORDEN AVE |
| DE LEON, HONORIO & LAURA | 0138 | 1306 | 26 | | 000000 | | 2 | 129 CHESTNUT ST |
| DE LUCA, VINCENT & MARIE | 0061 | 606 | 6 | | 44.A5/35 | | 2 | 528 NORDHOFF DRIVE |
| DE LUCIA, NICHOLAS & SHARON | 0038 | 504 | 8 | | 14/8 | | 2 | 220 CHRISTIE HTS ST |
| DE MICHELE, PATRICK JR & JEAN | 0173 | 1505 | 39 | | 42/18 | | 2 | 149 MOORE AVE |
| DE SILVA, GODFREY & AYOMI | 0066 | 802 | 6 | C0008 | 21/23.A | | 2 | 392 GRAND AVE |
| DE SIMONE, JOHN M. | 0093 | 1004 | 20 | | 000000 | | 4A | 335 BROAD AVE |
| DE SNOO, MARY %DONALD DE SNOO | 0004 | 202 | 9 | | 6/6.B | | 2 | 143 LAKEVIEW AVE |
| DEEN, NICHOLAS F. | 0172 | 1505 | 29 | | 42.A/19 | 05088 00923 | 2 | 193 MOORE AVE |
| DEFILIPPIS, DAVID | 0146 | 1313 | 6 | | 000000 | 00438 00800 | 2 | 332 WESTVIEW AVE |
| DEGIDIO, MICHAEL B | 0066 | 802 | 5 | C0006 | 21/1 | | 2 | 410 GRAND AVENUE #6 |
| DEITCH, EDWARD | 0074 | 804 | 11 | | 22.A/13 | 02541 00282 | 2 | 129 WOODRIDGE PL |
| DEL MONTE, HAROLD & MARY | 0116 | 1212 | 21 | | 35/5 | | 2 | 119 HIGH ST |
| DEL VALLE, TELESFORO JR. | 0005 | 203 | 7 | | 7/21 | | 2 | 181 LAKEVIEW AVE |
| DELANEY, BRENDAN | 0139 | 1307 | 6 | | 000000 | 00061 00898 | 2 | 475 PARK AVE |
| DELAROSA, LISANDRO OSCAR & JUNKO | 0030 | 501 | 8 | | 12.F/15A | 01905 00136 | 2 | 140 VREELAND AVE |
| DELLA CAVA, ANDREA & MEESTER, STEVEN | 0166 | 1503 | 41 | | 40/48.B | | 2 | 131 SYLVAN AVE |
| DEMARCO, RICHARD & KATHERINE M. | 0130 | 1217 | 12 | C001B | 38/36 | 04286 01124 | 2 | 218 BROAD AVE APT 1B |
| DEMARCO, RICHARD H. & ELIZABETH C | 0011 | 205 | 15 | | 8.17 | | 2 | 145 LONGVIEW AVE |
| DEMARCO, RICHARD J. & VIVIAN J. | 0090 | 1003 | 6 | | 000000 | | 2 | 324 MAGNOLIA PL |
| DEMICHELE, JANET | 0191 | 1611 | 13 | | 000000 | 04991 00185 | 2 | 13 PALMER PL |
| DENIS LEONIA, LLC | 0067 | 802 | 14 | | 21/31.A | 05054 01581 | 4A | 135 FORT LEE RD |
| DENIS LEONIA, LLC | 0105 | 1203 | 1 | | 26/1.B | 05054 01581 | 4A | FORT LEE RD |
| DETOUZOS, GEORGE & INHYE | 0083 | 903 | 37 | | | 00105 00543 | 2 | 433 FAIRWAY DRIVE |
| DERVISHI, HEKTOR & JONIDA | 0028 | 303 | 23 | | 44/8 | 01658 01937 | 2 | 571 BROAD AVE |
| DERVO DEVELOPERS, II, LLC | 0084 | 903 | 65 | | | 04324 00780 | 1 | RIDGELAND TERRACE |
| DESIMONE, JOHN | 0129 | 1217 | 7 | | 38/42 | 01112 00949 | 2 | 196 CHRISTIE ST |
| DESIMONE, JOHN M | 0093 | 1004 | 19 | | 000000 | 08600 00754 | 4A | 333 BROAD AVE |
| DEVINE, MICHAEL & JI SUN CHOI | 0168 | 1504 | 27 | | 41/10 | 02440 00762 | 2 | 203 AMES AVE |
| DEWOSKI, JOHN & SUSAN | 0099 | 1007 | 19 | | | 01889 00147 | 2 | 224 WARWICK LANE |
| DHARMAPURI, V. & GAJAVELLI, A. | 0122 | 1215 | 1 | C0007 | 25.A/3 | 02300 02044 | 2 | 7 MEADOW VIEW COURT |
| DI LALLO, DENIS & PANCRAZI, SANDRA | 0118 | 1214 | 17 | | 36/6B | | 2 | 124 HIGH ST |
| DI LALLO, DENNIS & PANCRAZI, SANDRA | 0070 | 803 | 10 | | 22/40 | | 2 | 123 WOODRIDGE PL |
| DI MEGLIO, ANTONIO & MARIA | 0067 | 802 | 12 | | 21/31.C | | 2 | 352 GRAND AVE |
| DI MEGLIO, JOHN & MIESHA | 0047 | 601 | 13 | | 44.E/46 | | 2 | 363 GLENWOOD AVE |
| DI PAOLA, KENNETH & SAGER-DI PAOLA, L | 0127 | 1215 | 2 | C0012 | | | 2 | 12 MAPLE STREET |
| DI AKAKIS, ANTONIOS & MARY ELLEN | 0020 | 211 | 8 | | 12.B/52 | | 2 | 124 OVERLOOK AVE |
| DIAZ-GRANADOS, RAFAEL & DIASY | 0135 | 1303 | 12 | | 63/20 | 08266 00580 | 2 | 177 GLENWOOD AVE |
| DIAZ, DIONY | 0016 | 208 | 10 | | 11/1 | 03424 00804 | 2 | 572 BROAD AVE |

TAXING DISTRICT NO. 29 LEONIA

COUNTY NO. 02 BERGEN

| NAME OF OWNER ADDITIONAL OWNERS | PAGE NO. | BLOCK NO. | LOT NO. | LOT QUALIF. | ACCOUNT NO. | DEED BOOK | DEED PAGE | CLASS | PROPERTY LOCATION |
|---------------------------------------|-------------|--------------|------------|----------------|----------------|--------------|--------------|-------|----------------------|
| DIAZ, MINERVA | 0066 | 802 | 6 | C0001 | 21/23.A | 00451 | 02231 | 2 | 392 GRAND AVE |
| DICKSON, JOSEPH & VICTORIA | 0148 | 1314 | 7 | | 000000 | | | 2 | 100 PAULIN BLVD |
| DIEMER, JAMES D. & JULIA G. | 0062 | 607 | 6 | | 44.A/60 | | | 2 | 500 RIDGELAND TERR |
| DIEMER, JAMES DAVEY & JULIA GANLEY | 0045 | 509 | 10 | | 16/12.C | | | 2 | 111 KINGSLEY ST |
| DILLON, N. & POLYANSKAYA, P. & A. | 0066 | 802 | 6 | C0007 | 21/23.A | 00108 | 00807 | 2 | 392 GRAND AVE |
| DINE, MATTHEW & SHULFELT-DINE, D. | 0134 | 1303 | 6 | | 000000 | | | 2 | 144 PAULIN BLVD |
| DISLA, FELIX L. & LOBO, ALICIA | 0178 | 1601 | 24 | | 000000 | 02929 | 02361 | 2 | 187 BROAD AVE |
| DISLA, LUIS A & ROSA A | 0152 | 1317 | 9 | | 000000 | 08535 | 00294 | 2 | 1629 BERGEN BLVD |
| DMG BUILDERS LLC | 0099 | 1007 | 17 | | 000000 | 02927 | 00532 | 2 | 225 WARWICK LANE |
| DO, ALEXANDER O & ANNA M.M. | 0129 | 1216 | 21 | | 37/1 | 09282 | 00245 | 2 | 217 GRAND AVE |
| DO, JIHUN & LEE, MYEUNG HEE | 0122 | 1215 | 1 | C0005 | 25.A/3 | 03059 | 00177 | 2 | 5 MEADOW VIEW COURT |
| DO, YOUNG KWANG & EUNYOUNG OH | 0075 | 804 | 16 | | 22.A/20 | 03766 | 00044 | 2 | 121 WOOD TERRACE |
| DO, YOUNG SOK & JI YOUN | 0055 | 604 | 18 | | 44.M/40 | 01889 | 01420 | 2 | 436 PINE HILL RD |
| DOHENY, CATHY E. | 0032 | 501 | 22 | C00E3 | 12.F/40 | 05115 | 01879 | 2 | 545 GRAND AVE APT 3 |
| DOKTOR, ALEKSANDR & OSTROVSKAYA, INNA | 0058 | 605 | 5 | | 44.A6/69 | 08464 | 00644 | 2 | 521 GRANDVIEW TERR |
| DOLCE, KEVIN | 0039 | 504 | 23 | | 14/20.A | | | 2 | 201 HARRISON ST |
| DOLLAK, MARK S. & TAWIKATOU | 0102 | 1009 | 6 | | 000000 | 04893 | 01824 | 2 | 127 HOFFEYS LANE |
| DOMINGUEZ, WILLIAM & OLGA | 0014 | 207 | 5 | | 10/12.A | 02761 | 00720 | 2 | 124 EASTVIEW AVE |
| DOMINGUEZ, WILLIAM & OLGA | 0064 | 608 | 19 | | 44.B/22 | | | 2 | 525 RIDGELAND TERR |
| DOMINGUEZ, LOURDES & CONTRERAS, LUISA | 0060 | 605 | 26 | | 44A6/106 | | | 2 | 400 PINE HILL RD |
| DONDYSH, VICTORIA | 0176 | 1506 | 33 | | 43/49 | | | 2 | 141 OAKDENE AVE |
| DONGHYECK, JANG & KIM, YUNJI | 0015 | 208 | 6 | | 11/11 | 04808 | 00579 | 2 | 588 BROAD AVE |
| DOO, SANG JIN & SANG MIN | 0113 | 1210 | 4 | | 33/6.B | 02887 | 01452 | 2 | 110 CRESCENT AVE |
| DOTTINO, PAUL & CAROL | 0128 | 1216 | 19 | | 37/8 | | | 2 | 121 PARK AVE |
| DOTTINO, PAUL J. & GAYLE W. | 0011 | 205 | 14 | | 8/21 | | | 2 | 34 BROOK TERR |
| DOUGHERTY, JOHN & RUTH J. | 0064 | 608 | 15 | | 44.B/1B | 01938 | 00298 | 2 | 499 RIDGELAND TERR |
| DOUGHERTY, PATRICIA B. | 0157 | 1321 | 9 | | 000000 | | | 2 | 381 PARK AVE |
| DOUGLAS, CAROL & MILDRED | 0165 | 1503 | 21 | | 40/109 | 05220 | 01938 | 2 | 194 HIGHWOOD AVE |
| DOUGUIH, MACAYA J. | 0052 | 601 | 75 | | 44/35 | 02770 | 00442 | 1 | 499 BROAD AVE |
| DRAGOLOVICH, ALEXANDER & JENNIFER | 0179 | 1603 | 1 | | | 00751 | 00216 | 2 | 129 PALMER PLACE |
| DREYER, DEREK G. & HEATHER LYNN | 0157 | 1321 | 2 | | 75/410 | 02375 | 00764 | 2 | 370 SUMMIT AVE |
| DREYER, GERARD J & DEBORAH A | 0161 | 1502 | 13 | | 39/80 | 07801 | 00567 | 2 | 178 PARK AVE |
| DUCHAMP, DANIEL | 0038 | 504 | 11 | | 14/5 | | | 2 | 232 CHRISTIE HTS ST |
| DUE, CHIN & LILLIAN & DU, CHENG C. | 0144 | 1311 | 12 | | 54/14 | 02582 | 01372 | 2 | 140 GLENWOOD AVE |
| DUGAN, LORI E. | 0189 | 1610 | 11 | | 82/19 | 04776 | 01343 | 2 | 24 PALMER PL |
| DUJNIC, ANDREW S. | 0113 | 1210 | 9 | | 33/3 | 03523 | 01508 | 2 | 283 GRAND AVE |
| DUMAIS, KIM | 0100 | 1007 | 32 | | 51/68B | | | 2 | 7 LINDEN TERR |
| DUME, MARILYN LABRADA & VICTOR | 0054 | 604 | 1 | | 44.M/23 | | | 2 | 500 PINE HILL ROAD |
| DUMLAO, ROBERTO & ANNABELLE | 0088 | 1002 | 4 | | 000000 | | | 2 | 308 BEECHWOOD PL |
| DUNGCA, ROMEO G. & CONSUELO | 0047 | 601 | 11 | | 44.E/48 | | | 2 | 400 BIRCH LANE |
| DUNLEAVY, CHRISTOPHER & ELIZABETH | 0190 | 1610 | 26 | | 000000 | | | 2 | 55 GLENWOOD AVE |
| DUNN, KERRY & MARILU | 0038 | 504 | 13 | | 14/3 | | | 2 | 240 CHRISTIE HTS ST |
| DUONG, BAO HUY & AHN, COLETTE | 0030 | 501 | 5 | | 12.F/26 | 00642 | 00894 | 2 | 132 VREELAND AVE |
| DURAN, CAROL & EDWARD, TRUSTEES | 0058 | 605 | 8 | | 44.A6/55 | 04682 | 00559 | 2 | 491 GRANDVIEW TERR |
| DURAN, RANDY & MARIA B. | 0020 | 211 | 19 | | 12.B/9 | 01833 | 02114 | 2 | 121 VAN ORDEN AVE |
| DURAN, SANTOS J. | 0175 | 1506 | 12 | | 43/21 | 02796 | 02234 | 2 | 194 MOORE AVE |
| DURAN, TIMOTHY | 0151 | 1317 | 1 | | 72/1 | 04771 | 00811 | 2 | 155 REDYES AVE |
| DURETIC, ZLATKO & JELICA | 0115 | 1212 | 11 | | 35/30.B | | | 2 | 276 BROAD AVE |
| DUTTA, B. & HIGHEST GD FOR ALL CON. | 0121 | 1214 | 38 | | 36/27 | 02772 | 02453 | 2 | 147 CHRISTIE ST |
| DWARICA, FELICIA & ELIZABETH M. | 0187 | 1609 | 14 | | 000000 | 03435 | 00233 | 2 | 34 GLENWOOD AVE |
| DWYER, DENNIS A. & LYNDIA A. | 0192 | 1611 | 22 | | 000000 | | | 2 | 51 PALMER PL |
| DYER, MELANIE DENISE | 0166 | 1503 | 35 | | 40/33 | 01761 | 01979 | 2 | 151 SYLVAN AVE |
| EBELING, STEVEN H. & MELISSA M. | 0128 | 1216 | 13 | | 37/15 | 03129 | 02443 | 2 | 160 CHRISTIE |
| EBERT, JOANNA | 0098 | 1007 | 3 | | 000000 | 03558 | 01792 | 2 | 212 CUMLEY TERR |
| ECONOMIDES, KATHI | 0048 | 601 | 27 | | 44A7/9 | 00652 | 00487 | 2 | 308 GLENWOOD AVE |
| EDDENS, CLIFTON | 0014 | 207 | 10 | | 10/1 | 07903 | 00329 | 2 | 219 OVERLOOK AVE |
| EDELMAN, GREGG | 0075 | 805 | 4 | | 23/11 | 01775 | 02211 | 2 | 130 WOODRIDGE PLACE |
| EDGAR, DYLAN M | 0092 | 1004 | 11 | | 50/28.A | 00109 | 00028 | 2 | 204 GLENWOOD AVE |
| FIG, LISA | 0021 | 212 | 1 | | 12.A/23 | 01366 | 01367 | 2 | 165 HILLCREST AVE |
| ELDER, BRIAN LEE & KAREN | 0038 | 504 | 12 | | 14/4 | 07886 | 00863 | 2 | 236 CHRISTIE HTS ST |
| ELFERS, ELENA | 0070 | 803 | 12 | | 22/42.B | | | 2 | 119 WOODRIDGE PL |
| ELSINGER, RUTH F. | 0032 | 501 | 22 | C00M1 | 12.F/40 | | | 2 | 537 GRAND AVE |
| ENGLEKEN, SCOTT & DORENE | 0017 | 209 | 14 | | 12/16.B | 07809 | 00214 | 2 | 105 OVERLOOK AVE |
| ERICKSON, SHAWN & BERNARDES, JULIA | 0110 | 1207 | 5 | | 31/40.1 | | | 2 | 122 OAKTREE PL |
| ESCALANTE, EDUARDO & GUZMAN, ADELMA | 0171 | 1505 | 9 | | 42/9 | | | 2 | 124 AMES AVE |
| ESCOBAR, JUAN N. & ACASUSO, DANI | 0179 | 1602 | 7 | | 76/23 | 04822 | 01383 | 2 | 106 PALMER PL |
| ESCUERO, JEFFREY J. | 0063 | 608 | 3 | | 44.B/43 | | | 1 | JONES RD |
| ESPINOSA, BIALINES & MARIA | 0073 | 803 | 42 | C003A | 22/78 | | | 2 | 425 GRAND AVE APT 3A |

TAXING DISTRICT NO. 29 LEONIA

COUNTY NO. 02 BERGEN

| NAME OF OWNER ADDITIONAL OWNERS | PAGE NO. | BLOCK NO. | LOT NO. | LOT QUALIF. | ACCOUNT NO. | -----DEED----- BOOK PAGE CLASS | -----PROPERTY----- LOCATION |
|--------------------------------------|-------------|--------------|------------|----------------|----------------|-----------------------------------|--------------------------------|
| ESTEROWITZ, PAUL & GAIL NOBLE | 0156 | 1320 | 17 | | 57/21 | 2 | 325 PARK AVE |
| ESTREMS, FERNANDO | 0078 | 805 | 37 | | 23/1 | 2 | 165 LEONIA AVE |
| ETEDALI, ALI A. & SUZANNE BROFFMAN | 0175 | 1506 | 16 | | 43/25 | 02164 00278 | 2 206 MOORE AVE |
| ETTINGER, ROXANNE M. | 0165 | 1503 | 22 | | 40/113 | 03273 00846 | 2 200 HIGHWOOD AVE |
| EUN, EUN J. | 0049 | 601 | 44 | | 44.F/1A | 04201 01507 | 2 455 BROAD AVE |
| EVELYN VARAGIANNIS IRREV TRST | 0120 | 1214 | 24 | | 36/44.C | 01542 00202 | 2 219 CHRISTIE ST |
| EVEN-EZRA, AMIR | 0032 | 501 | 23 | | 12F/4001 | 04916 00408 | 2 181 CHRISTIE HTS ST |
| EVERGREEN GARDEN CONDOMINIUMS | 0072 | 803 | 33 | | | 15F | 175 FORT LEE RD |
| EVERVISUM, LLC | 0033 | 501 | 24 | C179B | 12.F/41 | 05173 00808 | 2 179B CHRISTIE HTS ST |
| FABELLA, NEIL & JISEON, TRUSTEES | 0118 | 1214 | 23 | C001G | 36/1 | 05193 01378 | 2 250 BROAD AVE APT 1G |
| FABELLA, NEIL & JISEON, TRUSTEES | 0144 | 1311 | 20 | | 54/3.B | 05193 01385 | 2 311 ALLAIRE AVE |
| FAISAL, MAGDI | 0097 | 1006 | 24 | | 000000 | 05048 01974 | 2 25-27 HAWTHORNE TERR |
| FARAGUNA, REGINA A. & DOMINICK R. | 0095 | 1006 | 4 | | 000000 | | 2 40 LINDEN TERR |
| FARESE, JOHN R. & CAROL A. | 0151 | 1317 | 2 | | 000000 | | 2 404 CHRISTIE LANE |
| FARFAN, MARCELO F. & ANITA M. | 0177 | 1601 | 1 | | 000000 | | 2 300 PARK AVE |
| FARFAN, RYAN & CASTRO, MIKAYLA | 0079 | 901 | 13 | | 45A/14B | 05098 01972 | 2 278 GLENWOOD AVE |
| FATTORUSSO, NAIDA & THOMAS | 0016 | 208 | 15 | | 11/38 | 02208 01156 | 2 119 EASTVIEW AVE |
| FAUST, WALTER & TERESA | 0116 | 1214 | 1 | | 36/14A | 07822 00523 | 4A 267 GRAND AVE |
| FAZALDIN, MEERAFZAL & PHUOC | 0055 | 604 | 6 | | 44.M/28 | | 2 482 PINE HILL ROAD |
| FAZIO, NELIDA | 0010 | 204 | 16 | | 5/78.F | | 2 11 RAY AVE |
| FECKO, MARIUSZ & STEINDER, M. | 0167 | 1504 | 3 | | 41/67 | 000000 00000 | 2 120 SYLVAN AVE |
| FELD, NENITA, TRUSTEE | 0026 | 302 | 2 | | 44.K/63 | 05063 00579 | 2 637 RIDGELAND TERR |
| FELDBLYUM, MICHAEL & ANNA | 0137 | 1306 | 12 | | 62/24 | 02997 00314 | 2 450 FORT LEE RD |
| FELDMAN, EDWARD S. & LYNNE M. | 0056 | 604 | 27 | | 44.M/49 | | 2 329 GLENWOOD AVE |
| FELIZ, J, J & P & NOTARTOMASO, C | 0155 | 1320 | 1.02 | | | 03809 01253 | 2 322 SUMMIT AVE |
| FELTMAN, ALLEN & SUSAN G. | 0120 | 1214 | 30 | | 36/36 | | 2 187 CHRISTIE ST |
| FERATOVIC, SONNY | 0154 | 1319 | 2 | | 000000 | 01819 00897 | 2 412 WASHINGTON TERR |
| FERBER, CLIFFORD J. & TANABE, Y. | 0047 | 601 | 8 | | 44.E/51 | | 2 422 BIRCH LANE |
| FERNANDEZ, GUILLERMO & MARIA | 0018 | 210 | 5 | | 5/78.K | | 2 40 RAY AVE |
| FERNANDEZ, KENNETH & YARIZA | 0026 | 214 | 20 | | 12.C/47 | 02318 01413 | 2 211 VREELAND AVE |
| FERNANDEZ, MERY & ZEPKA, R | 0102 | 1009 | 10 | | 000000 | 00223 00122 | 2 107 HOFFEYS LANE |
| FERNANDEZ, ROSALBA | 0192 | 1612 | 1 | | 000000 | 02051 01263 | 2 312 MOORE AVE |
| FERRAO, CYRIL & PINTO, JUDITH | 0071 | 803 | 26 | | 22/55 | | 2 184 LEONIA AVE |
| FERRARA, GENNARO & FILOMENA | 0094 | 1005 | 18 | | 000000 | | 2 10 HAWTHORNE TERR |
| FERRERAS, CARLOS & ROSELYN RAMIREZ | 0171 | 1505 | 15 | | 42.A/1 | 04145 00109 | 2 152 AMES AVE |
| FERRERAS, LINA & CALDERON, MIGUELINA | 0015 | 207 | 19 | | 10/25 | 04049 00749 | 2 215 HILLCREST AVE |
| FESTEJO, EMILIO E. | 0097 | 1006 | 30 | | 000000 | | 2 49 HAWTHORNE TERR |
| FEYGIN, YEVGENLY & LEGAT, YELENA | 0012 | 205 | 21 | | 8/7 | | 2 125 LONGVIEW AVE |
| FILIPOVICH, ATTILA | 0180 | 1603 | 7 | | 000000 | 02430 02159 | 2 30 PAULIN BLVD |
| FILIPOVICH, GREGORY & CRYSTALYN | 0151 | 1316 | 17 | | 000000 | 05028 01352 | 2 432 PARK AVE |
| FINN PETER M | 0051 | 601 | 60 | | 44.E/8 | | 2 315 HAROLD AVE |
| FINNEGAN, JOHN W. & SHEILA R. | 0137 | 1305 | 13 | | 000000 | | 2 159 HOWARD TERR |
| FIRST REALTY CO. L.P. | 0174 | 1506 | 1 | | 43/59 | | 4C 130 MOORE AVE |
| FISHBEIN, MICHAEL & FANNY | 0112 | 1208 | 17 | | 32/29 | | 2 109 OAKTREE PL |
| FISHER, HELEN | 0017 | 209 | 8 | | 12/1 | | 2 2 BROOK TERR |
| FISHER, SCOTT & MARISA M. | 0114 | 1211 | 9 | | 34/1.A | 01068 02295 | 2 174 PROSPECT ST |
| FITZGERALD, WILLIAM & MARYANN | 0134 | 1302 | 10 | | 000000 | | 2 325 CRESCENT AVE |
| FITZPATRICK, MICHAEL & ROBERTA | 0099 | 1007 | 16 | | 000000 | | 2 221 WARWICK LANE |
| FLAHIVE, CARMEN & MICHAEL | 0088 | 1001 | 18 | | 000000 | | 2 317 BEECHWOOD PL |
| FLINN, JOHN & EVELYN | 0113 | 1210 | 3 | | 33/2.B | | 2 106 CRESCENT AVE |
| FLYNN-ROZANSKI, C. & J. SHAH | 0060 | 605 | 37 | | 44A6/95 | 04841 01619 | 2 441 PINE HILL RD |
| FLYNN, T, TRUSTEE, & CONNOR, J & K | 0106 | 1205 | 5 | | 29/17 | | 2 188 FORT LEE RD |
| FOFANA, RUTH | 0068 | 803 | 1 | C00B1 | 22/1 | | 2 445 GRAND AVE APT B1 |
| FONG-REYNOLDS, REBECA, TRUSTEE | 0160 | 1502 | 1 | | 39/62 | 05162 00129 | 2 205 GRAND AVE |
| FONG, MARTIN F & ELISA KIM CHO | 0165 | 1503 | 28 | | 40/15 | 00773 02037 | 2 191 SYLVAN AVE |
| FOO, JUDY | 0016 | 208 | 9 | | 11/3.B | 00760 02484 | 2 576 BROAD AVE |
| FORD, DIANE J. | 0134 | 1303 | 5 | | 63/44 | 07829 00396 | 2 148 PAULIN BLVD |
| FORD, LORI & TIMOTHY | 0177 | 1601 | 7 | | 58/7 | | 2 324 PARK AVE |
| FORD, MEGHAN A. & TIMOTHY J. | 0128 | 1216 | 14 | | 37/13.C | 05164 01646 | 2 116 ORCHARD PL |
| FORT LEE ROAD CONDOMINIUMS | 0077 | 805 | 32 | | | 15F | 195 FORT LEE RD |
| FORTE, VINCENT & NANCY | 0097 | 1006 | 27 | | 51.B/8 | | 2 37 HAWTHORNE TERR |
| FORTUNATO, WILLIAM & CHRISTINE | 0027 | 303 | 4 | | 44/68 | | 2 459 PINE HILL ROAD |
| FOTI, IGNATTA | 0146 | 1313 | 4 | | 000000 | | 2 324 WESTVIEW AVE |
| FOTOS, JOHN & JOZWIAK, SUSAN | 0080 | 903 | 4 | | 51/16.B | | 2 429 WOODLAND PL |
| FOUST, EVERETT ALAN & CATHERINE E. | 0145 | 1312 | 16 | | 000000 | | 2 323 WESTVIEW AVE |
| FOXTON, JOSEPH R. & SARA Y. | 0114 | 1211 | 7 | | 34/3 | 05104 01927 | 2 164 PROSPECT ST |
| FRAGA, JOSE & MARIA T. | 0100 | 1007 | 38 | | 000000 | | 2 37 LINDEN TERR |
| FRANCIS, RICHARD O. & TEVRA | 0088 | 1002 | 7 | | 46/117 | 02363 01950 | 2 324 BEECHWOOD PL |

TAXING DISTRICT NO. 29 LEONIA

COUNTY NO. 02 BERGEN

| NAME OF OWNER ADDITIONAL OWNERS | PAGE NO. | BLOCK NO. | LOT NO. | LOT QUALIF. | ACCOUNT NO. | DEED BOOK PAGE | CLASS | PROPERTY LOCATION |
|-------------------------------------|-------------|--------------|------------|----------------|----------------|-------------------|-------|-------------------------|
| FRANCO OTTAVIO & ELIZABETH | 0043 | 508 | 7 | | 17/23 | | | 118 KINGSLEY ST |
| FRATELLO, JOSEPH & LAURA | 0148 | 1314 | 10 | | 69/37 | 01086 02386 | 2 | 385 SUMMIT AVE |
| FREAKES, ANTHONY & HUANG, LIN | 0132 | 1217 | 14 | | 38/29.B | | 2 | 207 PARK AVE |
| FREED,GEORGE & SUSAN G. | 0054 | 603 | 16 | | 44.N/15 | | 2 | 421 BIRCH LANE |
| FREIJE, SUSAN | 0183 | 1607 | 4 | | 000000 | | 2 | 418 CHARLES PL |
| FRIEDENSOHN, DORIS | 0015 | 207 | 18 | | 10/28 | | 2 | 209 HILLCREST AVE |
| FRIEDMAN, G. & C., TRUSTEES | 0181 | 1604 | 3 | | 000000 | 03900 00572 | 2 | 6 WINTHROP PL |
| FROST, KENNETH & CHIYOKO | 0165 | 1503 | 26 | | 40/11 | 01544 02069 | 2 | 197 SYLVAN AVE |
| FRUEH, PAULA | 0081 | 903 | 14 | | 51/4.B | 03258 01724 | 2 | 277 GLENWOOD AVE |
| FU, JOHNSON & LAURETTA SILVA | 0057 | 604 | 46 | | 44.M/19 | 04257 00033 | 2 | 471 GOLF COURSE DRIVE |
| FULL GOSPEL NY CHURCH ASSEMBLIES | 0159 | 1501 | 12 | | 25.G/5.B | 01134 00888 | 15D | 150 GRAND AVE REAR |
| FULLER, CARMEL | 0150 | 1316 | 1 | | 000000 | | 2 | 456 PARK AVE |
| FUNG,JULIAN C. & GRACE | 0124 | 1215 | 1 | C0034 | 25.A/3 | | 2 | 34 MEADOW VIEW COURT |
| FUSCO,PASUALE & MARY ANN C | 0108 | 1206 | 3 | | 30/77.A | | 2 | 212 FORT LEE RD |
| FUTERAN, BORIS & STERN, SYDNEY-ANN | 0140 | 1308 | 7 | | 000000 | | 2 | 135 KNAPP TERR |
| GABRIEL, NATHANIEL & MENG YANG | 0151 | 1316 | 14 | | 000000 | 02696 01742 | 2 | 410 PARK AVE |
| GAIBUR, LORENA K. | 0103 | 1202 | 10 | | 24/14 | 00695 01557 | 2 | 166 SPRING ST |
| GAJILAN, ANETTE & FOWLER, LEAH | 0096 | 1006 | 12 | | 000000 | 02593 00741 | 2 | 14 LINDEN TERR |
| GALFO, KEITH G. & ESPERANZA C. | 0024 | 213 | 14 | | 12.D/1 | 07884 00604 | 2 | 139 VREELAND AVE |
| GALLAND, STEVEN R. & LUCY D. | 0081 | 903 | 18 | | 000000 | | 2 | 372 HILLTOP AVE |
| GALLARDO, LUISA B | 0152 | 1317 | 16 | | 000000 | 08489 00917 | 2 | 411 HAZLITT AVE |
| GALLEGO, HAROLD & YINHAI SHEN | 0045 | 510 | 6 | | 19.A/14 | 03193 01930 | 2 | 16 COTTAGE PL |
| GALLERANI, G. & AVELLANEDA, K. | 0091 | 1003 | 20 | | 000000 | 05088 01604 | 2 | 309 ELM PL |
| GALLESCHAW, JAMES J & LOUISE M | 0028 | 303 | 22 | | 44/11.B | | 2 | 569 BROAD AVE |
| GALLICO, CARMELO & CALOGERA | 0149 | 1315 | 5 | | 000000 | | 2 | 435 PARK AVE |
| GALLINAGH, FRANCIS & ANGELA MARIE | 0040 | 506 | 6 | | 19/35 | 02576 00159 | 2 | 196 HARRISON ST |
| GARCIA-ALVARADO, KEYLA | 0087 | 1001 | 10 | | 000000 | 03360 02280 | 2 | 258 GLENWOOD AVE |
| GARCIA, ISABEL | 0018 | 209 | 20 | | 12/57 | 01638 00596 | 2 | 613 GRAND AVE |
| GARCIA, JONNY D. & VARON, SANDRA S. | 0041 | 506 | 18 | | 19/7 | 03512 00468 | 2 | 477 GRAND AVE |
| GARCIA, MONICA | 0066 | 802 | 6 | C0003 | 21/23.A | | 2 | 392 GRAND AVE |
| GARCIA, RAFAEL FERNANDO & CAROLINE | 0097 | 1006 | 26 | | 000000 | 02628 00741 | 2 | 35 HAWTHORNE TERR |
| GARCIA, RICHARD G. & MERCEDES T. | 0182 | 1606 | 3 | | 000000 | | 2 | 404 RICHMOND PL |
| GARCIA, VICTOR & CABREJA, ANA | 0094 | 1005 | 17 | | 51.C/23 | 01742 00621 | 2 | 16 HAWTHORNE TERR |
| GARGIULO, MARIANO & BORRELLI,WM | 0081 | 903 | 21 | | 51/29 | | 2 | 384 HILLTOP AVE |
| GARRIDO, GILDA | 0015 | 208 | 8 | | 11/6 | 02764 01919 | 2 | 580 BROAD AVE |
| GARRIN, PAUL & FIGUEROA, WANDA | 0070 | 803 | 1 | C00L2 | 22/1 | | 2 | 180 HILLSIDE AVE APT L2 |
| GARZON, LEONARDO & MARIA LAURA | 0088 | 1001 | 20 | | 45/24.B | 04339 01273 | 2 | 309 BEECHWOOD PL |
| GASKI, FRANCES | 0059 | 605 | 15 | | 44.A6/25 | | 2 | 433 GRANDVIEW TERR |
| GELAYDER, TODD & SUSANNE | 0138 | 1306 | 17 | | 000000 | 01508 00696 | 2 | 165 CHESTNUT ST |
| GELBARD, RON & RACHEL | 0186 | 1608 | 26 | | 000000 | | 2 | 315 SYLVAN AVE |
| GEORGE, DAVID & ELAINE | 0101 | 1009 | 1 | | 000000 | | 2 | 225 ORATAM TERR |
| GEORGE, SHERRY & ABRAHAM, BEENA N. | 0167 | 1504 | 5 | | 41/71 | | 2 | 126 SYLVAN AVE |
| GERMAIN, CHARLES B & LESLEY M | 0080 | 903 | 5 | | 51/14.B | | 2 | 425 WOODLAND PL |
| GERSON, STEVEN & GAIL | 0064 | 608 | 13 | | 44.B/4 | | 2 | 497 NORDHOFF DR |
| GHEITIE, ANDREI & NGUYEN, ANN | 0029 | 304 | 5 | | 000000 | 07866 00364 | 2 | 580 RIDGELAND TERR |
| GHOSHAL, SHIVANI | 0039 | 504 | 18 | | 14/22 | 04761 01835 | 2 | 221 HARRISON ST |
| GIANNANTONIO,JOSEPH & JIMENEZ.A | 0144 | 1312 | 2 | | 000000 | | 2 | 314 ALLAIRE AVE |
| GIANNINI, LEWIS & BARBARA | 0103 | 1202 | 5 | | 24/6.B | | 4A | 134 FORT LEE RD |
| GIANNUZZI, RAE | 0025 | 214 | 10 | C0002 | 12.C/25 | 07379 00876 | 2 | 544 BROAD AVE |
| GIAQUINTO, GEORGE JR | 0157 | 1321 | 5 | | 000000 | | 2 | 56 PAULIN BLVD |
| GIL, P. & VIETA DE LEON, C. | 0012 | 206 | 2 | | 9/16 | 04930 00851 | 2 | 206 HILLCREST AVE |
| GILBERT, BARI | 0045 | 509 | 7 | | 16/12.A | | 2 | 249 HILLSIDE AVE |
| GIORDANO, CHRISTINE | 0098 | 1006 | 34 | | 000000 | | 2 | 65 HAWTHORNE TERR |
| GIORDANO,FRANK J. & LORRAINE M. | 0160 | 1502 | 6 | | 39/70 | | 2 | 136 PARK AVE |
| GIORDANO,GIAN M. & LUCIANA | 0120 | 1214 | 31 | | 36/35 | | 2 | 183 CHRISTIE ST |
| GIRALDO, GEORGE M. & SHARON | 0070 | 803 | 14 | | 22/42.D | 01496 00532 | 2 | 201 LEONIA AVE |
| GKS COMMERCIAL REALTY LLC | 0046 | 510 | 16 | | 19.A/4B | 04126 00160 | 2 | 183A-183B HILLSIDE AVE |
| GLASSER, RACHEL | 0014 | 207 | 9 | | 10/3 | | 2 | 110 EASTVIEW AVE |
| GOBO, MICHAEL JR & JACLYN | 0095 | 1006 | 3 | | 000000 | 03679 01617 | 2 | 44 LINDEN TERR |
| GOGOON LLC | 0193 | 1612 | 10 | | 000000 | 04785 00257 | 2 | 344 MOORE AVE |
| GOLDBERG, DARYL | 0138 | 1306 | 23 | | 000000 | | 2 | 141 CHESTNUT ST |
| GOLDBERG, SETH & LISA | 0005 | 203 | 10 | | 7/29 | 04092 01191 | 2 | 193 LAKEVIEW AVE |
| GOLDMAN, GREGG I & JANET C | 0055 | 604 | 15 | | 44.M/37 | 00211 01312 | 2 | 448 PINE HILL ROAD |
| GOLF COURSE DR REALTY | 0056 | 604 | 30 | | 44.M/3 | | 2 | 407 GOLF COURSE DRIVE |
| GONTMAKHER, ROMAN & NIGORA | 0181 | 1605 | 7 | | 79/38 | 00423 02446 | 2 | 428 LESTER ST |
| GONZALEZ, ARIEL & MARTINEZ, ROSA S. | 0003 | 202 | 3 | | 6/1.A | 03744 01121 | 2 | 119 LAKEVIEW AVE |
| GONZALEZ, ARIEL D. | 0046 | 510 | 18 | | 19.A/2B | 02581 02491 | 2 | 469 GRAND AVE |
| GONZALEZ, H. & GARDEA, E. | 0185 | 1608 | 19 | | 59/20 | | 2 | 341 SYLVAN AVE |

TAXING DISTRICT NO. 29 LEONIA

COUNTY NO. 02 BERGEN

| NAME OF OWNER ADDITIONAL OWNERS | PAGE NO. | BLOCK NO. | LOT NO. | LOT QUALIF. | ACCOUNT NO. | DEED BOOK PAGE | CLASS | PROPERTY LOCATION |
|--------------------------------------|-------------|--------------|------------|----------------|----------------|-------------------|-------|-----------------------|
| GONZALEZ, JOSE & SOTO, CHRISTINE | 0148 | 1314 | 11 | | 69/33 | | 2 | 379 SUMMIT AVE |
| GONZALEZ, JUAN ANGEL | 0127 | 1216 | 5 | | 37/23 | | 2 | 124 CHRISTIE |
| GONZALEZ, MINERVA | 0155 | 1319 | 11 | | 000000 | 02823 00621 | 2 | 425 LESTER ST |
| GONZALEZ, JIMMY & RUTH | 0091 | 1003 | 18 | | 48/88 | 07857 00625 | 2 | 317 ELM PL |
| GONZALEZ, RAUL & KATIA & GONZALEZ, M | 0045 | 510 | 2 | | 19.A/18 | | 2 | 4 COTTAGE PL |
| GOODSTEIN, MARK & PAULA | 0158 | 1321 | 11 | | 000000 | | 2 | 109 GLENWOOD AVE |
| GOODSTEIN, JAY & SANDRA | 0058 | 604 | 47 | | 44.M/20 | | 2 | 475 GOLF COURSE DRIVE |
| GORE, PRADEEP & POOJA | 0191 | 1611 | 5 | | 000000 | 00565 01742 | 2 | 410 HIGHWOOD AVE |
| GRABOIS, MIKHAIL & IRINA PERELMAN | 0114 | 1211 | 5 | | 34/4.B | 07804 00569 | 2 | 150 PROSPECT ST |
| GRAMUGLIA, DOMENICO & MARIEL | 0084 | 903 | 53 | | 000000 | 02961 02413 | 2 | 400 RIDGELAND TERR |
| GRAND LEE 2023, LLC | 0072 | 803 | 34 | | 22/65 | 04938 01378 | 4C | 363 GRAND AVE |
| GRAND ROAD, LLC | 0036 | 503 | 17 | | 20/1 | 03169 02286 | 4C | 446 GRAND AVE |
| GRANDELIS, LOUIS A. & RITA L. | 0156 | 1320 | 9 | | 000000 | 08438 00812 | 2 | 108 GLENWOOD AVE |
| GRANDVIEW MEADOWS CONDOMINIUMS | 0066 | 802 | 6 | | | | 15F | 392 GRAND AVE |
| GRANIK, EYBER & MARINA ALDONINO | 0147 | 1314 | 5 | | | 04332 01002 | 2 | 130 PAULIN BLVD |
| GRASING, DENISE | 0006 | 204 | 2 | C012A | 5/3 | 07836 00751 | 2 | 12A LAKEVIEW AVE |
| GRAU, ERICK & USHIO, CHIE | 0179 | 1602 | 9 | | 000000 | 02150 00060 | 2 | 83 GLENWOOD |
| GRAVANI, DIANE M. | 0086 | 904 | 14 | | | 08440 00184 | 2 | 433 GREENWAY DRIVE |
| GRAZIANO, MICHELLE | 0017 | 209 | 12 | | 12/11.B | 04508 00481 | 2 | 111 OVERLOOK AVE |
| GREEN, JAMES C. & LINDA A. | 0115 | 1212 | 10 | | 35/30.A | 01945 01820 | 2 | 278 BROAD AVE |
| GREEN, JEFFREY & HEY R CHO | 0191 | 1611 | 17 | | 000000 | 00102 00464 | 2 | 29 PALMER PL |
| GREEN, LINDA | 0155 | 1319 | 14 | | 000000 | | 2 | 413 LESTER ST |
| GREEN, MARSHALL & JOANNE | 0166 | 1503 | 38 | | 40/41 | | 2 | 141 SYLVAN AVE |
| GREEN, SEYMOUR H & NANCY CLAIRE | 0023 | 213 | 9 | | 12.D/11 | | 2 | 130 VAN ORDEN AVE |
| GREENBERG, LIZA | 0004 | 202 | 10 | | 6/9 | 00442 01855 | 2 | 145 LAKEVIEW AVE |
| GREENBERG, SCOTT & ADRIENNE | 0133 | 1302 | 6 | | 000000 | | 2 | 186 GLENWOOD AVE |
| GREENFIELD, GEORGE & LESLIE | 0174 | 1506 | 6 | | 43/13 | | 2 | 170 MOORE AVE |
| GREENWAY DEVELOPMENT CONDOMINIUMS | 0122 | 1215 | 1 | | | | 15F | MEADOWVIEW COURT |
| GRGAS, DENNIS & SUSAN | 0020 | 211 | 6 | | 12.B/47 | 04518 00260 | 2 | 116 OVERLOOK AVE |
| GRIMM, CARL T. & PETRINA ARAGONA | 0128 | 1216 | 16 | | 37/12 | 02584 00288 | 2 | 137 PARK AVE |
| GRODIN, SUSAN M. | 0118 | 1214 | 23 | C001C | 36/1 | | 2 | 250 BROAD AVE APT 1C |
| GROGRAN, WILLIAM & TOMASSI, BARBARA | 0007 | 204 | 2 | C014B | 5/3 | | 2 | 14B LAKEVIEW AVE |
| GROVES, JOEL LEE & MARY ANN | 0139 | 1307 | 10 | | 65/23 | | 2 | 115 PAULIN BLVD |
| GRYWATSCH, GUDRUN ILSE | 0116 | 1212 | 20 | | 35/3 | | 2 | 123 HIGH ST |
| GUINTA RAYMOND S & L | 0080 | 903 | 1 | | 51/22.B | | 2 | 445 WOODLAND PL |
| GUMLEY, DAVID & SUZANNE M. | 0190 | 1610 | 29 | | 82/68 | | 2 | 71 GLENWOOD AVE |
| GUTTER, HARVEY & PATRICIA | 0058 | 604 | 48 | | 44.M/21 | | 2 | 479 GOLF COURSE DRIVE |
| GUTTMAN, LEO & BETH | 0014 | 207 | 7 | | 10/8 | 01087 00349 | 2 | 118 EASTVIEW AVE |
| GUZMAN, ANTONIA & ALBA, JUAN | 0185 | 1608 | 20 | | 000000 | 01280 00022 | 2 | 337 SYLVAN AVE |
| GUZMAN, BETSY ANN & THOMAS, ASHLEY | 0016 | 208 | 11 | | 11/44 | 05069 01679 | 2 | 239 OVERLOOK AVE |
| HA, JOHN & LEE, HANA | 0061 | 607 | 2 | | 44.A/39B | 04720 00655 | 2 | 550 GRANDVIEW TERR |
| HA, JOOUN & JIN KYUNG LEE | 0125 | 1215 | 1 | C0060 | 25.A/3 | 02968 01879 | 2 | 60 MEADOW VIEW COURT |
| HA, LUCY | 0062 | 607 | 17 | | 44.A/12 | 08698 00793 | 2 | 551 NORDHOFF DR |
| HABERMAN, HARRIET H. | 0136 | 1305 | 3 | | 000000 | | 2 | 109 HOWARD TERR |
| HAENELT, LISA D. | 0017 | 209 | 10 | | 12/6.B | 02315 01042 | 2 | 119 OVERLOOK AVE |
| HAHN, DUK KYUN & MYUNG SOOK | 0023 | 213 | 8 | | 12.D/14 | | 2 | 124 VAN ORDEN AVE |
| HAHN, JAESON & YI SON KO | 0123 | 1215 | 1 | C0027 | 25.A/3 | 00268 00156 | 2 | 27 MEADOW VIEW COURT |
| HAHN, STEVEN W. & JANE H. LEE | 0046 | 510 | 8 | | 19.A/12 | 05002 01802 | 2 | 266 LEONIA AVE |
| HAI WON CHANG | 0058 | 605 | 11 | | 44.A6/42 | | 2 | 467 GRANDVIEW TERR |
| HAIDAR, DR. AQEEL | 0073 | 803 | 42 | C001A | 22/78 | 08114 00327 | 2 | 425 GRAND AVE APT 1A |
| HAIKIN, ARIK | 0137 | 1306 | 5 | | 62/10 | 05024 01197 | 2 | 424 FORT LEE RD |
| HAKIZIMANA, C & HARAKANDI, P | 0165 | 1503 | 30 | | 40/19 | | 2 | 181 SYLVAN AVE |
| HALASZ, SANDOR T. & ELIZABETH | 0187 | 1609 | 9 | | 000000 | | 2 | 340 SYLVAN AVE |
| HALECKY, JANET (TRUSTEE) | 0164 | 1503 | 10 | | 40/84 | 01746 01139 | 2 | 142 HIGHWOOD AVE |
| HALEDJIAN, MICHAEL | 0017 | 209 | 13 | | 12/14 | | 2 | 107 OVERLOOK AVE |
| HAM, KUM | 0018 | 210 | 7 | | 5/78.M | 01565 02376 | 2 | 60 RAY AVE |
| HAM, WONJUN | 0104 | 1202 | 22 | | 24/33 | 04461 00001 | 2 | 128 SPRING ST |
| HAMADEH, MOHAMAD ALI & FADIA M | 0098 | 1007 | 2 | | 000000 | 08490 00807 | 2 | 216 CUMLEY TERR |
| HAMLIN, JOYCE V. | 0007 | 204 | 2 | C014A | 5/3 | | 2 | 14A LAKEVIEW AVE |
| HAMMAD, ALI & OMAR | 0029 | 305 | 4 | | 000000 | 05120 01649 | 2 | 577 RIDGELAND TERR |
| HAMMID, PETRA KOSKOVA, TRUSTEE | 0180 | 1603 | 18 | | 000000 | 02000 02404 | 2 | 121 PALMER PL |
| HAMMOND, HIROE & JASON | 0140 | 1308 | 3 | | 66/38 | 03232 01466 | 2 | 148 HOWARD TERR |
| HAN, DAE SANG & SHIM, HYUI RYUN | 0182 | 1606 | 1 | | 80/1 | 09604 00467 | 2 | 105 RELDYES AVE |
| HAN, HAEJIN | 0178 | 1601 | 20 | | 58/25 | 03493 01617 | 2 | 319 HIGHWOOD AVE |
| HAN, JI HYE | 0121 | 1214 | 39 | | 36/26 | 04661 00884 | 2 | 145 CHRISTIE ST |
| HAN, KENG CHOU & GONG, TAEHEE | 0175 | 1506 | 23 | | 43/33.B | 03740 00543 | 2 | 179 OAKDENE AVE |
| HAN, NOH SEOK & EUN LEE KIM | 0173 | 1505 | 46 | | 42/25 | 03076 01906 | 2 | 121 MOORE AVE |
| HAN, SANG CHUL & YOUNG JOO | 0036 | 503 | 18 | C0005 | | | 2 | 145 SCHOR AVE #5 |

TAXING DISTRICT NO. 29 LEONIA

COUNTY NO. 02 BERGEN

| NAME OF OWNER ADDITIONAL OWNERS | PAGE NO. | BLOCK NO. | LOT NO. | LOT QUALIF. | ACCOUNT NO. | DEED BOOK PAGE | CLASS | PROPERTY LOCATION |
|-------------------------------------|-------------|--------------|------------|----------------|----------------|-------------------|-------|------------------------|
| HAN, WAN SEOK & YA MOO | 0173 | 1505 | 35 | | 42.A/25 | | 2 | 169 MOORE AVE |
| HANLEY, STEWART & TANAY,R | 0098 | 1007 | 8 | | 000000 | | 2 | 447 FORT LEE RD |
| HANNON, KAREN | 0066 | 802 | 6 | C0002 | 21/23.A | | 2 | 392 GRAND AVE |
| HANSEN, LISA & HAMME, GARY | 0120 | 1214 | 33 | | 36/32.B | | 2 | 173 CHRISTIE ST |
| HARDERS-CHEN, GRETCHEN | 0186 | 1609 | 4 | | 000000 | | 2 | 326 SYLVAN AVE |
| HARILAOU, DIMITRIOS & KYRIAKI | 0016 | 208 | 13 | | 11/48 | 01580 00999 | 2 | 227 OVERLOOK AVE |
| HARPER MGMT CORP | 0067 | 802 | 9 | | 21/27 | 07938 00637 | 4C | 372 GRAND AVE |
| HARRISON, JOHN C. & AHNA E. | 0136 | 1305 | 7 | | 73/18 | 03640 00641 | 2 | 131 HOWARD TERR |
| HASTRY, SYLVIA | 0138 | 1306 | 25 | | 000000 | 03893 00653 | 2 | 133 CHESTNUT ST |
| HATHAWAY, C & BULINSKI, J, TRUSTEES | 0098 | 1007 | 5 | | | 03525 00168 | 2 | 204 CUMLEY TERR |
| HAWKINS, GILBERT | 0139 | 1307 | 8 | | | | 2 | 123 KNAPP TERR |
| HAYASAKI, KOJI & HA, JOO HEE | 0110 | 1207 | 11 | | 31/56 | 04046 01478 | 2 | 187 CRESCENT AVE |
| HAYES, FRANCES ANNE | 0007 | 204 | 2 | C018A | 5/3 | | 2 | 18A LAKEVIEW AVE |
| HAYES, SUSAN M | 0041 | 506 | 12 | | 19/21 | | 2 | 17 COTTAGE PL |
| HAYS, MATTHEW G. | 0150 | 1316 | 9 | | 000000 | 03046 00747 | 2 | 126 RELDYES AVE |
| HE, HENRY & DONG, XINRAN | 0021 | 211 | 22 | | 12.B/17B | 02668 01834 | 2 | 111 VAN ORDEN AVE |
| HE, KEVIN Y. & ROSS, MICHELLE L. | 0150 | 1316 | 3 | | 000000 | 05033 00174 | 2 | 150 RELDYES AVE |
| HEALY, CARLA M. | 0192 | 1612 | 6 | | 61/7 | 00360 00364 | 2 | 330 MOORE AVE |
| HEALY,JAMES D. & ELLEN M.02 | 0183 | 1606 | 14 | | 80/8.A | | 2 | 101 RELDYES AVE |
| HECKMAN, RICHARD A.&SOMMER,KATHY M. | 0083 | 903 | 46 | | 000000 | 07879 00488 | 2 | 438 GREENWAY DR |
| HECKMAN, TODD | 0144 | 1312 | 4 | | 000000 | 02687 01803 | 2 | 322 ALLAIRE AVE |
| HEIMARCK, GREGORY J. & CLARIE A. | 0071 | 803 | 25 | | 22/53 | | 2 | 190 LEONIA AVE |
| HELEN CAPITAL, LLC | 0045 | 509 | 4 | | 16/11.D | 04298 00465 | 4A | 452 BROAD AVE |
| HELLER,MARSHA & SCRIBNER,WILLIAM | 0139 | 1307 | 13 | | 65/13 | | 2 | 388 ALLAIRE AVE |
| HEPPERLE, JAMES E. & GEORGETTE | 0167 | 1504 | 4 | | 41/69 | | 2 | 122 SYLVAN AVE |
| HERASME, MIGUELINA | 0054 | 603 | 10 | | 44.N/9 | | 2 | 400 GOLF COURSE DRIVE |
| HERASME, MIGUELINA | 0056 | 604 | 28 | | 44.M/1 | 04584 01710 | 2 | 333 GLENWOOD AVE |
| HERNANDEZ, A.J., R. & J. | 0178 | 1602 | 2 | | 000000 | | 2 | 372 PARK AVE |
| HERNANDEZ, DANIEL | 0153 | 1318 | 13 | | 000000 | | 2 | 421 WASHINGTON TERR |
| HERNANDEZ, FAUSTO & HEIDY | 0107 | 1205 | 20 | | 29/46 | | 2 | 315 GRAND AVE |
| HERNANDEZ, JOHN & PALOMA | 0143 | 1311 | 2 | | 54/4 | 04348 00866 | 15F | 310 CRESCENT AVE |
| HERNANDEZ, JORGE & AURORA | 0075 | 804 | 18 | | 22.A/11A | | 2 | 129 WOOD TERRACE |
| HERNANDEZ, JUAN A & DENNYSSSE R | 0186 | 1608 | 24 | | 000000 | 00025 02318 | 2 | 321 SYLVAN AVE |
| HERTZEL, DAWN | 0002 | 201 | 2 | C017D | 5.02/3 | | 2 | 17D LAKEVIEW AVE |
| HERZIG, MICHAEL | 0052 | 601 | 74 | | 44/36 | 01377 01443 | 2 | 313 CHRISTIE HTS ST |
| HESTERBRINK,CHRISTOPH & SAKAI,REIKO | 0095 | 1005 | 24 | | 51.C/4 | | 2 | 223 GLENWOOD AVE |
| HIGGINS, IAN W. | 0028 | 303 | 20 | | 44/17 | 04237 00833 | 2 | 561 BROAD AVE |
| HIGGINS, LISA J. & WILLIAM J. | 0170 | 1504 | 50 | | 41/59 | | 2 | 181 GRAND AVE |
| HIGGINS, MARGARET | 0032 | 501 | 22 | C00N3 | 12.F/40 | | 2 | 537 GRAND AVENUE |
| HIGGINS, WILLIAM & LISA | 0128 | 1216 | 8 | | 37/20 | | 2 | 140 CHRISTIE ST |
| HIGH JUMP REALTY, LLC | 0037 | 504 | 1 | | 14/18.A | 04747 00837 | 2 | 515 GRAND AVE |
| HIGH JUMP REALTY, LLC | 0037 | 504 | 2 | | 14/17.A | 04747 01001 | 2 | 517 GRAND AVE |
| HIGUCHI, LUKE & MICHELLE YOO | 0108 | 1205 | 24 | | 29/57.B | 03368 00893 | 2 | 122 PALISADE AVE |
| HII, HIONG LEONG & JEANNIE | 0185 | 1608 | 17 | | 000000 | 03523 01357 | 2 | 351 SYLVAN AVE |
| HILGEMAN, JOHN R. JR | 0035 | 503 | 4 | | 13/4 | 04594 00090 | 2 | 516 GRAND AVE |
| HILLMAN, CARMEN | 0100 | 1007 | 35 | | 000000 | | 2 | 23 LINDEN TERRACE |
| HILLMAN, ROY & LEYNIK, IRENE | 0085 | 904 | 3 | | 44.A2/10 | | 2 | 516 NORDHOFF DRIVE |
| HILTON, JOHN P. & JULIA M. NESLIN | 0185 | 1608 | 22 | | 000000 | 04381 00146 | 2 | 329 SYLVAN AVE |
| HINTON, MICHAEL J. & MINEKO YAJIMA | 0171 | 1505 | 13 | | 42/13 | 05210 00281 | 2 | 140 AMES AVE |
| HINTZE, STEVEN & CATHERINE | 0016 | 208 | 14 | | 11/40 | | 2 | 109 EASTVIEW AVE |
| HLAVACEK, JEREMY & TIMOTHY TRUSTEES | 0156 | 1320 | 7 | | 57/11 | 03798 00697 | 2 | 350 SUMMIT AVE |
| HO, CHI MAN ETALS | 0154 | 1319 | 6 | | 000000 | 02122 01152 | 2 | 426 WASHINGTON TERR |
| HO, YONGQUAN A. & SUN YOUNG KIM | 0164 | 1503 | 5 | | 40/71.A | 04601 00114 | 2 | 122 HIGHWOOD AVE |
| HOANG, BACH | 0144 | 1311 | 17 | | 000000 | 04027 01156 | 2 | 321 ALLAIRE AVE |
| HOLGUIN-VERAS, JOSE & MARIA | 0101 | 1009 | 2 | | 000000 | 00584 00623 | 2 | 141 HOEFLEYS LANE |
| HOLGUIN, NELLY | 0116 | 1213 | 1 | C0105 | | 01245 01648 | 2 | 105 STATION PARKWAY |
| HOLLAR, WILLIAM & MICHELLE TERZINI | 0189 | 1610 | 9 | | 000000 | 03725 00528 | 2 | 32 PALMER PL |
| HOLMES, ARWIN ET & JACQUELINE CHAN | 0138 | 1306 | 14 | | | 01466 02031 | 2 | 148 IRVING ST |
| HONG, DOHYEON LEE | 0122 | 1215 | 1 | C0012 | 25.A/3 | 05180 00354 | 2 | 12 MEADOW VIEW COURT |
| HONG, EUNMEE & HUDSON, JEREMY A. | 0174 | 1506 | 5 | | 43/12 | 04763 00655 | 2 | 166 MOORE AVE |
| HONG, HYE WON & LEE, MYUNG JAE | 0094 | 1005 | 16 | | 000000 | 04455 01500 | 2 | 18 HAWTHORNE TERR |
| HONG, JIHYUN | 0078 | 901 | 2 | | 45.A/5 | 05095 00818 | 2 | 314 HILLSIDE AVE |
| HONG, JUN PYO | 0009 | 204 | 4 | C610C | 5/1 | | 2 | 610C GRAND AVENUE |
| HONG, RAN LEE | 0006 | 204 | 2 | C008D | 5/3 | 07838 00368 | 2 | 8D LAKEVIEW AVE |
| HONG, SEOK HYUN | 0173 | 1505 | 45 | | 42/24 | | 2 | 125 MOORE AVE |
| HONG, SEOK WOO & KYUNG AH | 0072 | 803 | 33 | C0004 | 22/64 | 04775 00862 | 2 | 175 FORT LEE RD UNIT 4 |
| HONG, SUKHOON | 0019 | 211 | 1 | | 12.B/37 | 04362 01577 | 2 | 100 OVERLOOK AVE |
| HONG, SUNG & ELLEN | 0125 | 1215 | 1 | C0072 | 25.A/3 | 07948 00260 | 2 | 72 MEADOW VIEW COURT |

TAXING DISTRICT NO. 29 LEONIA

COUNTY NO. 02 BERGEN

| NAME OF OWNER ADDITIONAL OWNERS | PAGE NO. | BLOCK NO. | LOT NO. | LOT QUALIF. | ACCOUNT NO. | DEED BOOK | DEED PAGE | CLASS | PROPERTY LOCATION |
|-------------------------------------|-------------|--------------|------------|----------------|----------------|--------------|--------------|-------|------------------------|
| HONG, TAE H. | 0058 | 605 | 10 | | 44.A6/46 | 02769 | 00193 | 2 | 475 GRANDVIEW TERR |
| HOPKINS, KEVIN M. & YAN SUN | 0138 | 1306 | 19 | | 62/38 | 02910 | 02057 | 2 | 157 CHESTNUT ST |
| HORVITZ, MATTHEW & KATIE | 0174 | 1506 | 11 | | 43/19 | 02297 | 00110 | 2 | 190 MOORE AVE |
| HOSFORD-CORTEZ, LAUREN ELIZABETH | 0104 | 1202 | 15 | | 24/20 | 04633 | 01726 | 2 | 152 SPRING ST |
| HOUNG, SHOLIEN | 0163 | 1503 | 2 | | 40/65 | | | 2 | 110 HIGHWOOD AVE |
| HOWELL, RICHARD & KALISH, CAROL | 0003 | 202 | 2 | | 6/1.D | | | 2 | 647 GRAND AVE |
| HSU, ALASKA Y. & CHOU, ICHIA | 0136 | 1305 | 1 | | 000000 | | | 2 | 408 FORT LEE RD |
| HU, KE & ZHOU, JIANG YING | 0099 | 1007 | 24 | | 51/62.Q | | | 2 | 204 WARWICK LANE |
| HUANG, JASON | 0009 | 204 | 4 | C616C | 5/1 | 01022 | 00393 | 2 | 616C GRAND AVENUE |
| HUANG, MINYAN | 0171 | 1505 | 19 | | 42.A/8.B | 03380 | 01454 | 2 | 192 AMES AVE |
| HUANG, RUN LIN & ZHANG, PING PING | 0117 | 1214 | 11 | | 36/10B | 02250 | 00201 | 2 | 100 HIGH ST |
| HUANG, TSUNG-DOW & DONNA | 0091 | 1004 | 5 | | 50/17 | | | 2 | 324 ELM PL |
| HUBAN, THOMAS A. JR. & CAROL A. | 0024 | 213 | 16 | | 12.D/49 | | | 2 | 131 VREELAND AVE |
| HUH, CHUL HOY & YOO, SI HYUN | 0086 | 904 | 11 | | 000000 | 02531 | 02399 | 2 | 457 GREENWAY DRIVE |
| HUISOOK LOWE, SUSAN | 0189 | 1610 | 18 | | 000000 | 04793 | 00646 | 2 | 11 GLENWOOD AVE |
| HUNT, THOMAS R. | 0187 | 1609 | 16 | | 000000 | | | 2 | 28 GLENWOOD AVE |
| HUR, NAM JOO & STEPHANIE KIM | 0004 | 202 | 8 | | 6/4.B | 03387 | 00873 | 2 | 141 LAKEVIEW AVE |
| HUTNIK, STEPHEN J. & GAIL A. | 0046 | 510 | 9 | | 19.A/11 | | | 2 | 262 LEONIA AVE |
| HWANG, CAROLINE & GERECS, THOMAS | 0143 | 1311 | 8 | | 000000 | 01105 | 02065 | 2 | 334 CRESCENT AVE |
| HWANG, CHANG SUN & LEE, YUN HEE | 0008 | 204 | 2 | C026C | 5/3 | | | 2 | 26C LAKEVIEW AVE |
| HWANG, KEE JAE | 0045 | 509 | 9 | | 16/13.B | 03093 | 00233 | 2 | 245 HILLSIDE AVE |
| HWANG, KI JOON & HYOJIN LEE | 0152 | 1317 | 12 | | 72/24 | 05006 | 01782 | 2 | 1635 BERGEN BLVD |
| HWANG, MYUNG W. & HYUN J. AHN | 0127 | 1215 | 5 | | 25.A/8 | 00854 | 01421 | 2 | 200 GRAND AVE |
| HWANG, MYUNG WOO & AHN, HYUN JU | 0010 | 204 | 6 | | 5/37 | 08048 | 00807 | 2 | 600 GRAND AVE |
| HWANG, NAYEON & NO, JEFFREY | 0033 | 502 | 1 | | 12.E/1.A | 04171 | 00999 | 2 | 121 HILLCREST AVE |
| HWANG, SUNG K. & FARAONE, DANIEL A. | 0147 | 1313 | 13 | | 000000 | 03227 | 00677 | 2 | 118 GLENWOOD AVE |
| HWANG, JIN HO | 0005 | 204 | 2 | C004C | 5/3 | 08509 | 00641 | 2 | 4C LAKEVIEW AVE |
| HYDE, ROBERT III & CASSANDRA VIRGIN | 0086 | 904 | 6 | | 000000 | 04334 | 00772 | 2 | 508 NORDHOFF DRIVE |
| HYSONG, JOHN B. & TERECEITA DEDIOS | 0166 | 1503 | 36 | | 40/35 | 03009 | 00048 | 2 | 149 SYLVAN AVE |
| IANNI, JERRY G. | 0046 | 510 | 17 | | 19.A/4A | 03582 | 00586 | 2 | 181A-181B HILLSIDE AVE |
| IANNUZZI, SAM & MURPHY, ANN P. | 0139 | 1307 | 1 | | 000000 | | | 2 | 124 HOWARD TERR |
| IBARRIA, PEDRO A. II | 0119 | 1214 | 23 | C002C | 36/1 | 04779 | 01088 | 2 | 250 BROAD AVE APT 2C |
| IFRENE, S. & LOISEAU, S. | 0096 | 1006 | 15 | | 000000 | 03163 | 00960 | 2 | 6 LINDEN TERR |
| IM, SEOKCHAE & HEEWON CHO | 0077 | 805 | 32 | C0001 | 23.A/1 | 03898 | 01487 | 2 | 195 FORT LEE RD APT 1 |
| IM, SEUNG & EUNJOO PAK | 0156 | 1320 | 11 | | 000000 | 04708 | 01118 | 2 | 104 GLENWOOD AVE |
| IM, WICHA & KYOUNG AH | 0053 | 603 | 1 | | 44.N/16 | 07985 | 00322 | 2 | 344 VREELAND AVE |
| IMERAJ, MUHAMET & ANABEL | 0035 | 503 | 13 | | 13/24 | 03981 | 01115 | 2 | 470 GRAND AVE |
| INGA, MANUEL & TAMAY, SANDRA | 0031 | 501 | 15 | | 12.F/1.A | 02308 | 00610 | 2 | 102 HILLCREST AVE |
| INIGUEZ, CARLOS A. | 0116 | 1212 | 22 | | 35/7 | 03266 | 01978 | 2 | 115 HIGH ST |
| INSLER, ARNOLD & IRITH | 0019 | 211 | 4 | | 12.B/43 | | | 2 | 108 OVERLOOK AVE |
| IP, FOOWAH & YAN QIU | 0087 | 1001 | 14 | | 000000 | 01719 | 00489 | 2 | 331 BEECHWOOD PL |
| IRBY, ARCHER L & RANDI B | 0099 | 1007 | 14 | | 000000 | | | 2 | 213 WARWICK LANE |
| IRIZARRY, JOSEPH | 0158 | 1501 | 6 | | 25.F/17 | 04070 | 00079 | 2 | 162 GRAND AVE |
| ISHIHARA, YOJI & YUKA | 0137 | 1306 | 6 | | 000000 | 04535 | 00735 | 2 | 428 FORT LEE RD |
| ISMAIL, MOHAMMAD J. & LUBNA A. | 0171 | 1505 | 16 | | 42.A/2 | 02814 | 01852 | 2 | 156 AMES AVE |
| ITO, FUMIO & HOSHIKO | 0075 | 805 | 3 | | 23/12.B | | | 2 | 120 WOODRIDGE PLACE |
| IWABUCHI, YUMI & MUNIN, PHILIPP | 0075 | 805 | 2 | | 23/13.A | 04764 | 01678 | 2 | 110 WOODRIDGE PLACE |
| J C PARK REALTY | 0045 | 509 | 5 | | 16/11.B | | | 4A | 438-448 BROAD AVE |
| J-ADD | 0108 | 1205 | 25 | | 29/60.B | | | 15F | 128 PALISADE AVE |
| JACOB, RANJITH & SEETHAL | 0121 | 1214 | 34 | | 36/31 | 05069 | 01673 | 2 | 167 CHRISTIE ST |
| JACOBOWITZ, MARSHALL & STEFANIE | 0054 | 603 | 11 | | 44.N/10 | | | 2 | 345 GLENWOOD AVENUE |
| JACONIA, DONALD & GISELLE DOEPKER | 0021 | 211 | 28 | | 12.B/32 | 02681 | 00261 | 2 | 585 GRAND AVE |
| JAE, YOUNGSHIN & SOO JOUNG WOO | 0117 | 1214 | 2 | | 36/14B | 04519 | 00880 | 2 | 120 MAPLE ST |
| JAIRAM, VIKRAM & CHITRA | 0181 | 1605 | 4 | | 000000 | 04941 | 00253 | 2 | 416 LESTER |
| JALAI, SYED M & NUSRAT K | 0028 | 303 | 16 | | 44/42 | | | 2 | 306 VAN ORDEN AVE |
| JAMGEO REALTY INC | 0049 | 601 | 41 | | 44.F/22 | | | 4A | 441 BROAD AVE |
| JANG, KYUNG MIN & EUNSOL | 0137 | 1306 | 4 | | 000000 | 04381 | 01990 | 2 | 125 CHESTNUT ST |
| JANG, MICHAEL & DEBORAH HAN | 0125 | 1215 | 1 | C0054 | 25.A/3 | 04387 | 00875 | 2 | 54 MEADOW VIEW COURT |
| JANG, SEONG WOOK | 0095 | 1005 | 30 | | 51.A/11B | 03320 | 00564 | 2 | 251 GLENWOOD AVE |
| JANG, YONG KU & KEUM HEE | 0034 | 502 | 6 | | 12.E/12 | | | 2 | 224 VREELAND AVE |
| JANG, YOUNGKON & MIJEONG KIM | 0080 | 903 | 7 | | 51/10 | 04439 | 01100 | 2 | 421 WOODLAND PL |
| JANG, YOUNGMIN & WON KYUNG KEUM | 0051 | 601 | 65 | | 44.E/4 | 01107 | 02240 | 2 | 473 BROAD AVE |
| JANISZEWSKI, STEPHEN T. & PAULA J. | 0057 | 604 | 38 | | 44.M/11 | | | 2 | 439 GOLF COURSE DRIVE |
| JAO, LIV & TAMBASCLA, JOHN | 0146 | 1313 | 5 | | 000000 | 05100 | 00022 | 2 | 328 WESTVIEW AVE |
| JARVIS, GEORGE C. & BARBARA | 0141 | 1309 | 15 | | 67/7 | | | 2 | 185 REDDYES AVE |
| JAVAI, IMRAN & SAFIA HUSSAIN | 0157 | 1321 | 3 | | 75/370 | 02070 | 01822 | 2 | 382 SUMMIT AVE |
| JAYASENA, SUCHITH & RAMONA | 0056 | 604 | 25 | | 44.M/47 | 00457 | 00576 | 2 | 408 DOGWOOD COURT |
| JEE, YOUNG AH | 0100 | 1007 | 33 | | 000000 | 04940 | 01327 | 2 | 11 LINDEN TERR |

TAXING DISTRICT NO. 29 LEONIA

COUNTY NO. 02 BERGEN

| NAME OF OWNER ADDITIONAL OWNERS | PAGE NO. | BLOCK NO. | LOT NO. | LOT QUALIF. | ACCOUNT NO. | DEED BOOK | DEED PAGE | CLASS | PROPERTY LOCATION |
|-------------------------------------|-------------|--------------|------------|----------------|----------------|--------------|--------------|-------|------------------------|
| JEJENICH, JOHN | 0033 | 501 | 24 | C175B | 12.F/41 | 01717 | 01150 | 2 | 175B CHRISTIE HTS ST |
| JEONG, KYEONG WOO & YU, EUN JEUNG | 0096 | 1006 | 5 | | | 03291 | 01468 | 2 | 36 LINDEN TERRACE |
| JEONG, NAMGEUN | 0028 | 304 | 4 | | 44.C/45 | 04323 | 01092 | 2 | 590 RIDGELAND TERR |
| JEONG, SEONG & OH, EILEEN | 0081 | 903 | 15 | | 51/40 | 03540 | 00650 | 2 | 360 HILLTOP AVE |
| JEONG, SORA & KIM, YUSEOK | 0079 | 902 | 1 | | 44.H/1 | 05078 | 01807 | 2 | 402 HILLSIDE AVE |
| JEOUNG, MARGARET K. | 0033 | 501 | 24 | C533A | 12.F/41 | 03673 | 01655 | 2 | 533A GRAND AVE |
| JESUS, MARCO & ELIZABETH | 0148 | 1314 | 16 | | 69/18 | 01203 | 01977 | 2 | 141 GLENWOOD AVE |
| JIANG, MINGHE & MINGSHAN PIAO | 0119 | 1214 | 23 | C003F | 36/1 | 01119 | 01972 | 2 | 250 BROAD AVE APT 3F |
| JIANG, SHI & JIN, BAI | 0096 | 1006 | 13 | | 000000 | 01897 | 02402 | 2 | 10 LINDEN TERR |
| JIANG, XIANGHUA & XIUZHE PIAO | 0152 | 1317 | 17 | | 000000 | 03812 | 00555 | 2 | 409 HAZLITT AVE |
| JICHA, MARIE | 0181 | 1604 | 5 | | 000000 | 07947 | 00744 | 2 | 47 PAULIN BLVD |
| JIMENEZ, EDGAR & HILDA | 0103 | 1202 | 9 | | 24/13 | 07915 | 00850 | 2 | 168 SPRING ST |
| JIMENEZ, VICTOR J. & SAI T. CHEN | 0044 | 508 | 8 | | 17/21 | 04462 | 01902 | 2 | 114 KINGSLEY ST |
| JIN, CHULMIN & BOKHEE | 0092 | 1004 | 12 | C001C | | 03017 | 01862 | 2 | 327 FORT LEE RD APT 1C |
| JIN, HYUN WOONG | 0073 | 803 | 42 | C004A | 22/78 | 04728 | 00378 | 2 | 425 GRAND AVE APT 4A |
| JIN, IKSUNG & SEONG AH HAN | 0162 | 1502 | 29 | | 39/15 | 00803 | 00988 | 2 | 187 HIGHWOOD AVE |
| JO, HEESOOG & KYOUNGUEN LEE | 0075 | 804 | 13 | | 22.A/14 | 01736 | 01829 | 2 | 109 WOOD TERRACE |
| JO, HO SEOK | 0149 | 1315 | 10 | | 000000 | 04641 | 00428 | 2 | 85 PAULIN BLVD |
| JOHANNESSON, BJORN & CAROL | 0140 | 1308 | 1 | | 000000 | | | 2 | 140 HOWARD TERR |
| JOHNSON A. RICHARD | 0192 | 1612 | 4 | | 000000 | | | 2 | 320 MOORE AVE |
| JOHNSON, KEVIN R. & JOLYNN MARICA | 0017 | 209 | 11 | | 12/9 | 05226 | 00619 | 2 | 115 OVERLOOK AVE |
| JOHNSON, ROLAND & ELSASSER, APRIL R | 0044 | 508 | 18 | | 17/17 | 07792 | 00900 | 2 | 125 COOVER ST |
| JONG, SOO YONG & SUN MI | 0053 | 603 | 4 | | 44.N/3 | | | 2 | 424 GOLF COURSE DRIVE |
| JONSON, JAMES C. & ARLENE | 0107 | 1205 | 12 | | 29/34 | | | 2 | 100 LEONIA AVE |
| JOO, DONG PIL & RYU, KYUNG AE | 0090 | 1003 | 8 | | 000000 | | | 2 | 336 MAGNOLIA PL |
| JOO, HYE YOUNG | 0048 | 601 | 29 | | 44A7/1 | 05062 | 00841 | 2 | 300 GLENWOOD AVE |
| JOO, RICHARD H. & YUNEUI | 0065 | 802 | 5 | C0002 | 21/1 | 02891 | 00993 | 2 | 402 GRAND AVENUE |
| JOO, SANG GIL & HYEYOUNG PARK | 0049 | 601 | 37 | | 44.F/18 | 03649 | 00639 | 2 | 319 HILLSIDE AVE |
| JORGE, MIGUEL & EILEEN | 0118 | 1214 | 23 | C001D | 36/1 | 03893 | 00747 | 2 | 250 BROAD AVE APT 1D |
| JORGENSEN, MARY | 0151 | 1316 | 15 | | 000000 | | | 2 | 414 PARK AVE |
| JOVIC REALTY, LLC | 0037 | 503 | 29 | | 13/36.B | | | 4B | 100 LEYLAND DRIVE |
| JREIGE, TONY & BARBARA | 0071 | 803 | 24 | | 22/52.B | | | 2 | 196 LEONIA AVE |
| JU, JENNY K. | 0008 | 204 | 2 | C026A | 5/3 | 03961 | 01642 | 2 | 26A LAKEVIEW AVE |
| JU, MI JEONG | 0073 | 803 | 42 | C008B | 22/78 | | | 2 | 425 GRAND AVE APT 8B |
| JUELE-SCHUSTER, J & JALANDONI, J | 0051 | 601 | 64 | | 44.E/5 | 09447 | 00270 | 2 | 471 BROAD AVE |
| JUN, SOON KIL & CHONG, SOON JA | 0184 | 1608 | 8 | | 000000 | | | 2 | 336 HIGHWOOD AVE |
| JUN, WOO SUK & MI JIN JUNG | 0087 | 1001 | 5 | | 000000 | 03954 | 01474 | 2 | 326 WOODLAND PL |
| JUNG, BOK NIM & BYUNG SIK YUN | 0003 | 201 | 4 | | 5.01/8 | 01205 | 02381 | 2 | 792 GRAND AVE |
| JUNG, GEORGE & JEON, SIHYEON | 0171 | 1505 | 12 | | 42/12 | 05214 | 01529 | 2 | 136 AMES AVE |
| JUNG, JACHWA & JOUNGEUN PYO | 0170 | 1504 | 49 | | 41/57 | 04593 | 01203 | 2 | 103 AMES AVE |
| JUNG, JAE H. & YOON B. | 0023 | 213 | 10 | | 12.D/9 | 03077 | 01714 | 2 | 138 VAN ORDEN AVE |
| JUNG, JINYOUNG & SOO JIN | 0042 | 507 | 8 | | 18/22 | 03929 | 00342 | 2 | 114 COOVER ST |
| JUNG, JIWOOK & MIJUNG LEE | 0079 | 902 | 2 | | 44.H/12 | 01759 | 01766 | 2 | 412 HILLSIDE AVE |
| JUNG, KYUN CHAE & KIM, CHOON SOOK | 0028 | 303 | 21 | | 44/15 | | | 2 | 565 BROAD AVE |
| JUNG, KYUNG HUN & MIN YOUNG LEE | 0182 | 1605 | 16 | | 000000 | 04240 | 00575 | 2 | 115 REDDYES AVE |
| JUNG, TAEHYUN | 0089 | 1002 | 16 | | 000000 | 02818 | 00081 | 2 | 317 MAGNOLIA PL |
| JUNG, YOUNG JONG & YOUNG OK | 0188 | 1609 | 31 | | 000000 | | | 2 | 139 BROAD AVE |
| JUNG, YUN KYONG & YUN NAMGUNG | 0006 | 204 | 2 | C010A | 5/3 | 01538 | 01940 | 2 | 10A LAKEVIEW AVE |
| JUNG, EUNJEE & KEEHYUN | 0009 | 204 | 4 | C620A | 5/1 | 04447 | 01049 | 2 | 620A GRAND AVENUE |
| JUSIC, SEMIR & JASNA | 0159 | 1501 | 11 | | 25.G/3.B | 01189 | 01004 | 2 | 154 GRAND AVE |
| KABASHI, GELAL & KUMRIJE | 0155 | 1319 | 10 | | 000000 | 02854 | 01094 | 2 | 429 LESTER ST |
| KAISER, GAIL E | 0082 | 903 | 27 | | | 07985 | 00876 | 2 | 424 GRANDVIEW TERR |
| KALAJIAN, MICHAEL & CARRETERO, I | 0042 | 507 | 4 | | 18/36 | | | 2 | 226 HARRISON ST |
| KALANTAROV, R & KALANTAROVA, S | 0085 | 903 | 71 | | 000000 | | | 1 | JONES ROAD (REAR) |
| KALKAN, AYDAN & DOGUS, ALP I. | 0002 | 201 | 2 | C013C | 5.02/3 | 02068 | 01712 | 2 | 13C LAKEVIEW AVE |
| KAMATH, VIVEK | 0113 | 1209 | 7 | | 27/1.A | 02175 | 00929 | 2 | 276 GRAND AVE |
| KAMMERZELL, DIRK & AZUCENA QUANT | 0147 | 1314 | 1 | | 000000 | 03268 | 02359 | 2 | 161 GLENWOOD AVE |
| KANATAKE, SATOSHI | 0124 | 1215 | 1 | C0036 | 25.A/3 | 03093 | 00260 | 2 | 36 MEADOW VIEW COURT |
| KANEEDA, TERUO & NAKO | 0194 | 1612 | 25 | | 000000 | 04779 | 01288 | 2 | 315 OAKDENE AVE |
| KANG, CHANWONG & HYUN JOO | 0161 | 1502 | 12 | | 39/79 | 04697 | 01344 | 2 | 174 PARK AVE |
| KANG, DAE SHIK & MI KYONG KIM | 0124 | 1215 | 1 | C0031 | 25.A/3 | 03643 | 01179 | 2 | 31 ELIZABETH TERR |
| KANG, FRANCISCO & ROSA KIM | 0180 | 1603 | 13 | | 77/25.B | 04586 | 00695 | 2 | 403 HIGHWOOD AVE |
| KANG, JEONGKU & SUK JEONG LEE | 0114 | 1211 | 13 | | 34/8.A | 03559 | 01104 | 2 | 115 CRESCENT AVE |
| KANG, JOON KI & SUZIE JI | 0022 | 212 | 12 | | 12.A/46B | 02830 | 02136 | 2 | 558 BROAD AVE |
| KANG, KYOUNG AE | 0130 | 1217 | 12 | C001E | 38/36 | 01956 | 00969 | 2 | 218 BROAD AVE APT 1E |
| KANG, LYNN YOUNG & KWAK, JOHN | 0056 | 604 | 22 | | 44.M/44 | 00533 | 00326 | 2 | 420 PINE HILL RD |
| KANG, MOON JEONG | 0122 | 1215 | 1 | C0014 | 25.A/3 | 05170 | 01202 | 2 | 14 MEADOW VIEW COURT |
| KANG, RAPHAEL | 0080 | 903 | 3 | | 51/19 | 00397 | 01630 | 2 | 431 WOODLAND PL |

TAXING DISTRICT NO. 29 LEONIA

COUNTY NO. 02 BERGEN

| NAME OF OWNER ADDITIONAL OWNERS | PAGE NO. | BLOCK NO. | LOT NO. | LOT QUALIF. | ACCOUNT NO. | DEED BOOK | DEED PAGE | CLASS | PROPERTY LOCATION |
|-------------------------------------|-------------|--------------|------------|----------------|----------------|--------------|--------------|-------|-------------------------|
| KANG, SEUNG RYONG | 0072 | 803 | 33 | C0003 | | 03542 | 01756 | 2 | 175 FORT LEE RD UNIT 3 |
| KANG, SUKYONG | 0155 | 1319 | 12 | | 000000 | 04550 | 01491 | 2 | 423 LESTER ST |
| KANG, SUNG YOB & EUN SUK | 0038 | 504 | 14 | | 14/2 | | | 2 | 246 CHRISTIE HTS ST |
| KANG, SUNGHAN & YOONCHIN | 0108 | 1205 | 29.02 | | | | | 2 | 129 PALISADE AVE |
| KANG, THOMAS & ESTHER EUNMI | 0107 | 1205 | 11 | | 29/30 | 03647 | 00171 | 2 | 106 LEONIA AVE |
| KANJLIA, BHARAT & SHOBHA | 0021 | 211 | 27 | | 12.B/29B | 08519 | 00454 | 2 | 581 GRAND AVE |
| KANTOR, BARRY & JILL | 0132 | 1217 | 21 | | 38/18 | | | 2 | 155 PARK AVE |
| KAO, HUEY YUAN | 0092 | 1004 | 10 | | 000000 | 03023 | 01461 | 2 | 208 GLENWOOD AVE |
| KAO, HUEY YUAN | 0092 | 1004 | 14 | | 000000 | | | 2 | 309 FORT LEE RD |
| KAPLAN, PAULA | 0120 | 1214 | 23 | C004C | 36/1 | | | 2 | 250 BROAD AVE APT 4C |
| KAPOOR, SAURABH & TEJA | 0053 | 602 | 15 | | 44.P/7 | 02983 | 02111 | 2 | 516 PINE HILL ROAD |
| KARLOVICH, MICHAEL & ESMA | 0168 | 1504 | 17 | | 41/98 | 05087 | 00743 | 2 | 174 SYLVAN AVE |
| KAROUNOS, THEODORE & LORRAINE | 0055 | 604 | 16 | | 44.M/38 | | | 2 | 444 PINE HILL ROAD |
| KASUMI, WILLIAM T. & CARMELA | 0138 | 1306 | 20 | | 62/40 | 00278 | 00239 | 2 | 153 CHESTNUT ST |
| KATAYAMA, HIDEKI & TAKAKO | 0125 | 1215 | 1 | C0066 | 25.A/3 | | | 2 | 66 MEADOW VIEW COURT |
| KATCHEN, WILLIAM & SCIALLA, GRACE | 0168 | 1504 | 23 | | 41/112 | | | 2 | 204 SYLVAN AVE |
| KATZ, SAMUEL | 0167 | 1504 | 7 | | 41/75 | 03733 | 01918 | 2 | 132 SYLVAN AVE |
| KAY, ALAN & WONJUNG KIM | 0134 | 1303 | 3 | | 000000 | 02792 | 00165 | 2 | 160 PAULIN BLVD |
| KAZANAS, SULTANA | 0032 | 501 | 22 | C00S4 | 12.F/40 | | | 2 | 537 GRAND AVE APT 4 |
| KAZBANOV, ALEXANDER | 0112 | 1209 | 1 | | 27/7 | 02449 | 01011 | 2 | 296 GRAND AVE |
| KAZMIR, MUNR | 0073 | 803 | 37 | | 22/70 | | | 2 | 359 GRAND AVE |
| KAZMIR, MUNR | 0104 | 1202 | 17 | | 24/22 | | | 2 | 146 SPRING ST |
| KAZMIR, MUNR | 0104 | 1202 | 18 | | 24/25 | | | 2 | 140 SPRING ST |
| KAZMIR, MUNR | 0104 | 1202 | 24 | | 24/35 | | | 2 | 124 SPRING ST |
| KEARNS, MAUREEN V. | 0002 | 201 | 2 | C013D | 5.02/3 | | | 2 | 13D LAKEVIEW AVE |
| KELLER, STEPHANIE & RICH, TRUSTEES | 0041 | 506 | 14 | | 19/15.B | 04953 | 00309 | 2 | 9 COTTAGE PL |
| KELLY, IAN CHARLES & JANEY CHOI | 0094 | 1005 | 15 | | 000000 | 03127 | 01463 | 2 | 20 HAWTHORNE TERR |
| KENDER, JOHN R. & JANISZ, AMELIA J. | 0169 | 1504 | 32 | | 41/20 | | | 2 | 169 AMES AVE |
| KENIS, UMIT & PATRICIA | 0179 | 1602 | 4 | | 000000 | | | 2 | 118 PALMER PL |
| KENNEDY, GUILLERMO & PATRICIA | 0029 | 305 | 2 | | 44.D/18 | | | 2 | 595 RIDGELAND TERR |
| KENNELLY, DANIEL & PATRICIA | 0165 | 1503 | 20 | | 40/106 | | | 2 | 190 HIGHWOOD AVE |
| KEOGH, WILLIAM T & EILEEN F | 0091 | 1004 | 7 | | 000000 | | | 2 | 332 ELM PL |
| KERINS, JOHN J. & ELLEN M. | 0171 | 1505 | 7 | | 42/7 | | | 2 | 118 AMES AVE |
| KERRIGAN, KATHRYN | 0054 | 603 | 9 | | 44.N/8 | | | 2 | 404 GOLF COURSE DRIVE |
| KESS PROPERTIES, LLC | 0142 | 1310 | 1 | | 000000 | 01231 | 01939 | 4C | 466 FORT LEE RD |
| KESSLER, D. & PECCORALO, L. | 0020 | 211 | 18 | | 12.B/7 | 00783 | 01199 | 2 | 125 VAN ORDEN AVE |
| KESSLER, ELEANOR W. | 0139 | 1307 | 5 | | 000000 | | | 2 | 481 PARK AVE |
| KF DEVELOPMENT & CONSULTING LLC | 0120 | 1214 | 23 | C004F | 36/1 | 01876 | 00817 | 2 | 250 BROAD AVE APT 4F |
| KF DEVELOPMENT & CONSULTING, LLC | 0069 | 803 | 1 | C00G1 | 22/1 | 03205 | 01784 | 2 | 188 HILLSIDE AVE APT G1 |
| KHALAJ, AMINEH REZA & MARYAM RAVAN | 0023 | 212 | 19 | | 12.A/30 | 02745 | 01083 | 2 | 207 VAN ORDEN AVENUE |
| KHAN, S., G. & A. | 0044 | 508 | 11 | | 17/5 | 01731 | 00431 | 2 | 239 HILLSIDE AVE |
| KHAN, USMAN S. VANESSA SENDROS | 0095 | 1005 | 26 | | 51A/1 | 02271 | 00021 | 2 | 235 GLENWOOD AVE |
| KHANSA, MOHAMMAD & RAGHDA | 0041 | 506 | 10 | | 19/26 | | | 2 | 276 LEONIA AVE |
| KHOURY FAMILY PARTNERSHIP | 0076 | 805 | 16 | | 23.A/14 | | | 4A | 346-348 BROAD AVE |
| KIM, ABRAHAM L. | 0127 | 1215 | 2 | C0010 | | 04544 | 01933 | 2 | 10 MAPLE STREET |
| KIM, ALBERT W. | 0079 | 901 | 11 | | 45.A/13B | 04382 | 01570 | 2 | 284 GLENWOOD AVE |
| KIM, ANNE & SEUNG W. | 0007 | 204 | 2 | C016C | 5/3 | 02903 | 01750 | 2 | 16C LAKEVIEW AVE |
| KIM, BOKNAM & JAEHEE | 0164 | 1503 | 4 | | 40/69.B | 07984 | 00442 | 2 | 118 HIGHWOOD AVE |
| KIM, BONG C. | 0137 | 1306 | 3 | | 62/6 | 02313 | 01599 | 2 | 416 FORT LEE RD |
| KIM, BRIAN SANGHYUN | 0193 | 1612 | 17 | | 000000 | 04701 | 01574 | 2 | 351 OAKDENE AVE |
| KIM, BRYAN TAEHOON & LEE, HYUNJI | 0149 | 1315 | 6 | | 70/30.B | 03852 | 01675 | 2 | 431 PARK AVE |
| KIM, BYUNG MIN & UN HUI | 0007 | 204 | 2 | C018B | 5/3 | 03000 | 00560 | 2 | 18B LAKEVIEW AVE |
| KIM, CESAR | 0112 | 1208 | 16 | | 32/27 | 05220 | 01622 | 2 | 105 OAKTREE PL |
| KIM, CHANG GON & MOON, SON YOUNG | 0086 | 904 | 7 | | 44.A2/25 | | | 2 | 485 GREENWAY DRIVE |
| KIM, CHONGSON & TAE SOO | 0110 | 1207 | 4 | | 31/40.2 | | | 2 | 126 OAKTREE PL |
| KIM, CHRISTINE & LEE, SUYOUNG | 0005 | 204 | 2 | C002A | 5/3 | 04390 | 00540 | 2 | 2A LAKEVIEW AVE |
| KIM, DAE YEON & HYUNJUNG | 0109 | 1206 | 18 | | 30/106 | 07824 | 00439 | 2 | 111 LEONIA AVE |
| KIM, DAVID & JAE EUN CHONG | 0029 | 304 | 10 | | 000000 | 03456 | 00675 | 2 | 571 NORDHOFF DR |
| KIM, DAVID & JAE-SUN | 0184 | 1608 | 1 | | 000000 | 03369 | 01594 | 2 | 169 BROAD AVE |
| KIM, DON H. & SUSAN S. | 0016 | 208 | 16 | | 11/36 | 04571 | 01155 | 2 | 123 EASTVIEW AVE |
| KIM, DONG HO & EUN JOO | 0017 | 209 | 9 | | 12/4 | 08327 | 00724 | 2 | 121 OVERLOOK AVE |
| KIM, DUCKIL | 0033 | 501 | 24 | C525A | 12.F/41 | 02681 | 02444 | 2 | 525A GRAND AVE |
| KIM, DUCKIL & MUNHEE | 0104 | 1202 | 25 | | 24/36 | 04227 | 01381 | 2 | 122 SPRING ST |
| KIM, DUK J & LEE, WHA Y | 0182 | 1605 | 13 | | 79/16.B | | | 2 | 409 RICHMOND PL |
| KIM, ELLIE | 0126 | 1215 | 1 | C0092 | 25.A/3 | | | 2 | 92 MEADOW VIEW COURT |
| KIM, EUGENE & BYUN, JEONG WON | 0163 | 1502 | 44 | | 39/47 | 02953 | 02250 | 2 | 125 HIGHWOOD AVE |
| KIM, EUN JEONG | 0161 | 1502 | 24 | | 39/5 | 03632 | 01371 | 2 | 207 HIGHWOOD AVE |
| KIM, GI CHUN & SEUNG EEM HAN | 0063 | 608 | 2 | | 44.B/39 | 02111 | 00878 | 2 | 570 GRANDVIEW TERR |

TAXING DISTRICT NO. 29 LEONIA

COUNTY NO. 02 BERGEN

| NAME OF OWNER ADDITIONAL OWNERS | PAGE NO. | BLOCK NO. | LOT NO. | LOT QUALIF. | ACCOUNT NO. | DEED BOOK PAGE | CLASS | PROPERTY LOCATION |
|-------------------------------------|-------------|--------------|------------|----------------|----------------|-------------------|-------|-------------------------|
| KIM, GREGORY H. & STEPHANIE J. TSAI | 0097 | 1006 | 23 | | 51.D/1 | 02790 00534 | 2 | 21 HAWTHORNE TERR |
| KIM, HAENI & JASON | 0036 | 503 | 18 | | | 03705 01428 | 2 | 147 SCHOR AVE #7 |
| KIM, HANMIN | 0049 | 601 | 43 | C0007 | 44.F//2A | 05043 00099 | 2 | 453 BROAD AVE |
| KIM, HANSUK & YANG, SOONSIL | 0164 | 1503 | 3 | | 40/67 | 03110 00096 | 2 | 114 HIGHWOOD AVE |
| KIM, HONG JO & WI, YOO JUNG | 0062 | 607 | 12 | | 44.A/84 | | 2 | 525 NORDHOFF DR |
| KIM, HONGKI & LEE, EUN YEONG | 0123 | 1215 | 1 | C0021 | 25.A/3 | | 2 | 21 MEADOW VIEW COURT |
| KIM, HWAN U & SOON EUN | 0175 | 1506 | 18 | | 43/28 | | 1 | 124 BROAD AVE |
| KIM, HWAN U. & SOON EUN | 0175 | 1506 | 17 | | 43/26 | | 2 | 214 MOORE AVE |
| KIM, HYOJUN & HYESUN | 0028 | 303 | 19 | | 44/20 | 02997 01469 | 2 | 557 BROAD AVE |
| KIM, HYONG BONG & IL HWA ROH | 0030 | 501 | 4 | | 12.F/29 | 03989 01477 | 2 | 130 VREELAND AVE |
| KIM, HYUN AH | 0152 | 1317 | 7 | | 000000 | 08537 00619 | 2 | 422 CHRISTIE LANE |
| KIM, HYUN AH & JAMES | 0094 | 1005 | 19 | | 000000 | | 2 | 6 HAWTHORNE TERR |
| KIM, HYUN CHUL & KYONG HEE | 0063 | 608 | 5 | | 44.B/49 | | 1 | JONES RD |
| KIM, HYUN K. | 0194 | 1613 | 2 | C0001 | | | 1 | 80 OAKDENE AVE UNIT A |
| KIM, HYUN K. | 0194 | 1613 | 2 | C0002 | | | 1 | 80 OAKDENE AVE UNIT B |
| KIM, HYUNG KI & CHAE, YOUNG E KIM | 0062 | 607 | 10 | | 44.A/78 | | 2 | 517 NORDHOFF DR |
| KIM, HYUNJUN & MIYA LIN | 0071 | 803 | 28 | | 22/58 | 02484 01724 | 2 | 170 LEONIA AVE |
| KIM, IN JA | 0059 | 605 | 12 | | 44.A6/38 | 03181 01041 | 2 | 459 GRANDVIEW TERR |
| KIM, IN SIK | 0176 | 1506 | 36 | | 43/52 | 02817 02392 | 2 | 129 OAKDENE AVE |
| KIM, INSUK | 0069 | 803 | 1 | C00G2 | 22/1 | 05063 00616 | 2 | 188 HILLSIDE AVE APT G2 |
| KIM, JAMES | 0194 | 1613 | 1 | C0001 | | | 1 | 542 SECOND ST, UNIT A |
| KIM, JAMES S. & JANICE Y. LOO | 0099 | 1007 | 13 | | 51/62F | 02876 01017 | 2 | 209 WARWICK LANE |
| KIM, JASMINE DAHYE | 0188 | 1609 | 27 | | 000000 | 02842 02066 | 2 | 311 MOORE AVE |
| KIM, JAYSUK & HILA LEE | 0039 | 504 | 24 | | 14/19.G | 04360 01185 | 2 | 197 HARRISON ST |
| KIM, JEONG HAN, EUN HEE & LILY | 0018 | 210 | 4 | | 5/78.J | 04088 00184 | 2 | 30 RAY AVE |
| KIM, JEONGHWA & MOONHEE | 0163 | 1502 | 42 | | 39/43 | | 2 | 131 HIGHWOOD AVE |
| KIM, JI H. & JEONG H. | 0014 | 207 | 12 | | 10/44 | 04826 00566 | 2 | 175 HILLCREST AVE |
| KIM, JI KON | 0003 | 201 | 2 | C023C | 5.02/3 | 01661 01671 | 2 | 23C LAKEVIEW AVE |
| KIM, JIN SUK & SUN HWA | 0080 | 902 | 12 | | 44.H/6 | | 2 | 285 GLENWOOD AVE |
| KIM, JIN SUNG & CHOI, WON-KYOUNG | 0048 | 601 | 19 | | 44.E/38 | | 2 | 344 GLENWOOD AVE |
| KIM, JINKWON | 0090 | 1003 | 15 | | 000000 | 04355 00113 | 2 | 329 ELM PL |
| KIM, JINSU | 0121 | 1214 | 40 | | 36/25.A | 02187 00587 | 2 | 141 CHRISTIE ST |
| KIM, JONG YUN & HYEON MI | 0109 | 1206 | 20 | | 30/112 | 04871 01250 | 2 | 119 LEONIA AVE |
| KIM, JOO HAN & IN WHA | 0124 | 1215 | 1 | C0040 | 25.A/3 | 01979 02458 | 2 | 40 MEADOW VIEW COURT |
| KIM, JOO-HWAN & EUN-MI PARK | 0050 | 601 | 53 | | 44.F/10A | 03616 00179 | 2 | 346 HAROLD AVE |
| KIM, JOON HYUNG & JUNG-KYUNG | 0061 | 606 | 12 | | 44.A5/9 | | 2 | 508 GRANDVIEW TERR |
| KIM, JOSEPH & KELLY | 0173 | 1505 | 40 | | 42/19 | 04226 01514 | 2 | 145 MOORE AVE |
| KIM, JUHAN | 0131 | 1217 | 12 | C002F | 38/36 | | 2 | 218 BROAD AVE APT 2F |
| KIM, JUN HYEONG & JIN CHOI | 0169 | 1504 | 40 | | 41/39 | 02650 01957 | 2 | 135 AMES AVE |
| KIM, JUNG E. & JI, HANSOO | 0123 | 1215 | 1 | C0023 | 25.A/3 | 03248 00885 | 2 | 23 MEADOW VIEW COURT |
| KIM, JUNYOUNG & JUNGHYUN | 0154 | 1318 | 17 | | 000000 | 00746 01062 | 2 | 137 RELDYES AVE |
| KIM, KE JOO | 0156 | 1320 | 13 | | 000000 | 02618 00376 | 2 | 341 PARK AVE |
| KIM, KENNETH & HAE-JIN | 0085 | 903 | 72 | | 44.A1/70 | 07807 00467 | 1 | JONES ROAD REAR |
| KIM, KI JOON & ANELYS | 0018 | 210 | 8 | | 5/78.N | 04412 01519 | 2 | 80 RAY AVE |
| KIM, KYU JIN | 0025 | 214 | 10 | C0004 | 12.C/25 | 04630 01083 | 2 | 544 BROAD AVE |
| KIM, KYU TAE & HO KIM CHUNG | 0141 | 1309 | 3 | | 000000 | 01566 00648 | 2 | 134 IRVING ST |
| KIM, KYUNG HEE & DEUK J. | 0022 | 212 | 17 | | 12.A/34 | 03861 01779 | 2 | 213 VAN ORDEN AVENUE |
| KIM, KYUNGPIIL & BOKYOUNG | 0057 | 604 | 42 | | 44.M/15 | 02448 00625 | 2 | 455 GOLF COURSE DRIVE |
| KIM, LIA H. | 0190 | 1610 | 28 | | 000000 | 03079 01386 | 2 | 69 GLENWOOD AVE |
| KIM, LINDA B. | 0009 | 204 | 4 | C610D | 5/1 | 03253 01259 | 2 | 610D GRAND AVENUE |
| KIM, LUCY KYUNGHWA | 0141 | 1309 | 9 | | 000000 | 01579 02354 | 2 | 161 RELDYES AVE |
| KIM, MI Y | 0138 | 1306 | 16 | | 000000 | | 2 | 169 CHESTNUT ST |
| KIM, MOOSEOK D. | 0190 | 1610 | 23 | | 000000 | 03400 01233 | 2 | 39 GLENWOOD AVE |
| KIM, MYUNG MIN & BYUN, EUN SUK | 0094 | 1005 | 12 | | 000000 | 07820 00914 | 2 | 34-36 HAWTHORNE TERR |
| KIM, NA Y. & LEE, JUNG W. | 0074 | 803 | 42 | C010B | 22/78 | 05161 00662 | 2 | 425 GRAND AVE APT 10B |
| KIM, NAM H & KIM, KYUNG YI | 0024 | 213 | 20 | | 12.D/37 | | 2 | 557 GRAND AVE |
| KIM, NAMWOO & SONG, UN JA | 0078 | 805 | 33 | | 23.A/22 | 04975 00847 | 2 | 151 LEONIA AVE |
| KIM, NICHOLAS | 0177 | 1601 | 8 | | 000000 | 04451 00791 | 2 | 328 PARK AVE |
| KIM, NICHOLAS H. | 0115 | 1212 | 13 | | 35/33 | 04081 00921 | 2 | 268 BROAD AVE |
| KIM, PAUL J. & JOOHYUN SHIN | 0122 | 1215 | 1 | C0006 | 25.A/3 | 03369 01475 | 2 | 6 MEADOW VIEW COURT |
| KIM, PETER | 0131 | 1217 | 12 | C004C | 38/36 | | 2 | 218 BROAD AVE APT 4C |
| KIM, RICHARD | 0102 | 1009 | 12 | | 000000 | 02526 01784 | 2 | 99 HOFFEFLYS LANE |
| KIM, SAMUEL SANGHWAN | 0012 | 205 | 22 | | 8/6 | 02922 02233 | 2 | 123 LONGVIEW AVE |
| KIM, SANG CHUL & SOON WON SONG | 0186 | 1608 | 28 | | 000000 | 03642 01511 | 2 | 159 BROAD AVE |
| KIM, SANG JOO & JIN | 0011 | 205 | 3 | | 8/46 | 01093 01635 | 2 | 114 LAKEVIEW AVE |
| KIM, SANG WOOK & SON, JOO HYOUNG | 0002 | 201 | 2 | C015D | 5.02/3 | 02551 01799 | 2 | 15D LAKEVIEW AVE |
| KIM, SARA | 0131 | 1217 | 12 | C003F | 38/36 | 03569 00726 | 2 | 218 BROAD AVE APT 3F |
| KIM, SARAH | 0120 | 1214 | 23 | C004D | 36/1 | 05227 00796 | 2 | 250 BROAD AVE APT 4D |

TAXING DISTRICT NO. 29 LEONIA

COUNTY NO. 02 BERGEN

| NAME OF OWNER ADDITIONAL OWNERS | PAGE NO. | BLOCK NO. | LOT NO. | LOT QUALIF. | ACCOUNT NO. | DEED BOOK | DEED PAGE | CLASS | PROPERTY LOCATION |
|-------------------------------------|-------------|--------------|------------|----------------|----------------|--------------|--------------|-------|-------------------------|
| KIM, SEAH LIM, TRUSTEE | 0170 | 1504 | 42 | | 41/43 | 04557 | 01605 | 2 | 127 AMES AVE |
| KIM, SHIHUN | 0173 | 1505 | 37 | | 42/16 | 00759 | 01373 | 2 | 157 MOORE AVE |
| KIM, SHONE WOO | 0012 | 205 | 27 | | 8/1 | 09653 | 00402 | 2 | 633 GRAND AVE |
| KIM, SIM MYUNG & HONG B. | 0161 | 1502 | 21 | | 39/92.A | 04897 | 01505 | 2 | 182 BROAD AVE |
| KIM, SO IN | 0124 | 1215 | 1 | C0035 | 25.A/3 | 03018 | 00413 | 2 | 35 ELIZABETH TERR |
| KIM, SON MIN | 0127 | 1216 | 2 | | 37/26 | 02475 | 01239 | 2 | 110 CHRISTIE ST |
| KIM, SOO RYON & JI HWAN | 0186 | 1609 | 6 | | 000000 | 02395 | 02413 | 2 | 330 SYLVAN AVE |
| KIM, SOOJIN | 0073 | 803 | 42 | C005B | 22/78 | 02066 | 02471 | 2 | 425 GRAND AVE APT 5B |
| KIM, SOON-RYE | 0112 | 1209 | 5 | | 27/3 | 03077 | 01384 | 2 | 282 GRAND AVE |
| KIM, SOONIM | 0006 | 204 | 2 | C006B | 5/3 | 08588 | 00666 | 2 | 6B LAKEVIEW AVE |
| KIM, STEPHEN Y. & JUNG YOUNG | 0020 | 211 | 16 | | 12.B/1.A | 07887 | 00931 | 2 | 152 HILLCREST AVE |
| KIM, SU YONG & JEONG, HYE DAN | 0011 | 205 | 8 | | 8/41 | 00604 | 01196 | 2 | 124 LAKEVIEW AVE |
| KIM, SUNG & ELLEN YUNJI | 0044 | 508 | 12 | | 17/3 | 04021 | 00007 | 2 | 237 HILLSIDE AVE |
| KIM, SUNG & YOUNG SOOK LEE | 0153 | 1318 | 6 | | 73/34 | 02513 | 00317 | 2 | 428 HAZLITT AVE |
| KIM, SUNG BUM | 0036 | 503 | 18 | C0002 | | | | 2 | 145 SCHOR AVE #2 |
| KIM, SUNG J. & JINYOUNG PARK | 0089 | 1002 | 13 | | 000000 | 03174 | 00297 | 2 | 339 MAGNOLIA PL |
| KIM, SUNKON & SEO, KYUNGMI | 0014 | 206 | 17 | | 9/25 | 04793 | 01547 | 2 | 166 LAKEVIEW AVE |
| KIM, SUSAN A | 0182 | 1605 | 14 | | 000000 | 00738 | 00401 | 2 | 403 RICHMOND PL |
| KIM, TAE JUNG & YOON HEE SUNG | 0106 | 1205 | 6 | | 29/18.B | 00369 | 01955 | 2 | 128 LEONIA AVE |
| KIM, TAE KYUN & CHANG, YOUNG MI | 0152 | 1317 | 14 | | 72/20 | 07895 | 00907 | 2 | 423 HAZLITT AVE |
| KIM, TAE WON & DONG HEE KOO | 0149 | 1315 | 8 | | 000000 | 03440 | 00036 | 2 | 421 PARK AVE |
| KIM, TIMOTHY M. | 0131 | 1217 | 12 | C003E | 38/36 | 03171 | 00952 | 2 | 218 BROAD AVE APT 3E |
| KIM, UN BAE & LEE, JONGSUN | 0152 | 1317 | 8 | | 000000 | 02997 | 02030 | 2 | 428 CHRISTIE LANE |
| KIM, WON JOO | 0188 | 1609 | 29 | | 000000 | 00581 | 01229 | 2 | 131 BROAD AVE |
| KIM, WON MO | 0007 | 204 | 2 | C016B | 5/3 | | | 2 | 16B LAKEVIEW AVE |
| KIM, WOOJUNG & MINJUNG | 0121 | 1214 | 47 | | 36/16A | 04304 | 01620 | 2 | 103 CHRISTIE ST |
| KIM, YEONG CHEOL & KO, CHEONG IN | 0126 | 1215 | 1 | C0098 | 25.A/3 | 07928 | 00729 | 2 | 98 MEADOW VIEW COURT |
| KIM, YONG MOON & SOHYUN | 0043 | 508 | 1 | | 17/28 | 05118 | 01824 | 2 | 228 HARRISON ST |
| KIM, YONG SUNG | 0009 | 204 | 4 | C620B | 5/1 | 04672 | 01205 | 2 | 620B GRAND AVENUE |
| KIM, YOON YOUNG & KWON, YOUNG DAE | 0118 | 1214 | 18 | | 36/5B | 03037 | 01421 | 2 | 128 HIGH ST |
| KIM, YOUNG CHOON & SUN DUK | 0027 | 303 | 7 | | 44/63 | | | 2 | 505 PINE HILL ROAD |
| KIM, YOUNG DON & SUNG HYE | 0063 | 608 | 10 | | 44.B/67 | 05107 | 00379 | 1 | JONES RD |
| KIM, YOUNG KYU & JIWON | 0039 | 504 | 27 | | 14/19.D | 01603 | 01483 | 2 | 185 HARRISON ST |
| KIM, YUN J | 0175 | 1506 | 24 | | 43/34 | | | 2 | 177 OAKDENE AVE |
| KIM, PAUL P.K. & HWAOCK LEE | 0056 | 604 | 29 | | 44.M/2 | | | 2 | 405 GOLF COURSE DRIVE |
| KIM, YONG HONG & CHONG KYONG HEE | 0027 | 303 | 3 | | 44/67 | | | 2 | 461 PINE HILL ROAD |
| KING, MATTHEW & KRISTEN NORGAARD | 0156 | 1320 | 19 | | 000000 | 02761 | 02108 | 2 | 319 PARK AVE |
| KING, PAUL B. IV | 0017 | 209 | 7 | | 12/30.A | 01675 | 00276 | 2 | 152 LONGVIEW AVE |
| KING, PAUL B. IV | 0070 | 803 | 4 | | 22/25 | 05163 | 00998 | 2 | 216 HILLSIDE AVE |
| KING, PAUL B. IV | 0071 | 803 | 20 | | 22/21.B | 04179 | 01175 | 2 | 216 LEONIA AVE |
| KING, PAUL B. IV & ANALI R. | 0070 | 803 | 2 | | 22/17 | 01190 | 01329 | 2 | 198 HILLSIDE AVE |
| KING, PAUL B. IV & ANALI R. | 0095 | 1005 | 23 | | 000000 | 03672 | 00359 | 2 | 219 GLENWOOD AVE |
| KING, PAUL B. IV & ANALI R. | 0157 | 1321 | 4 | | 75/34 | 02173 | 01112 | 2 | 62 PAULIN BLVD |
| KING, PAUL IV & KING, ANALI R | 0070 | 803 | 3 | | 22/21.A | | | 2 | 200 HILLSIDE AVE |
| KINNEY, PATRICIA | 0094 | 1005 | 21 | | 000000 | | | 2 | 211 GLENWOOD AVE |
| KINOSHITA, JILL Y. & HIDEKI ASAHIDO | 0117 | 1214 | 4 | | 36/21 | 01558 | 00059 | 2 | 128 MAPLE ST |
| KIRBY, CAROL & JARED | 0026 | 301 | 1 | | 000000 | 03292 | 01450 | 2 | 658 RIDGELAND TERR |
| KITMAN, IKE C. | 0114 | 1211 | 10 | | 34/11 | 05109 | 01673 | 2 | 147 CRESCENT AVE |
| KLEIN, JASON | 0030 | 501 | 7 | | 12.F/21A | 01864 | 00235 | 2 | 136 VREELAND AVE |
| KLEIN, LISA B. | 0140 | 1308 | 6 | | 000000 | 03228 | 02217 | 2 | 166 RELDYES AVE |
| KLIG, VICTOR & SALLY ANNA | 0139 | 1307 | 4 | | 000000 | | | 2 | 497 PARK AVE |
| KNOTT, PETER J. & SUSAN C. | 0075 | 804 | 15 | | 22.A/18 | | | 2 | 117 WOOD TERRACE |
| KO, HAESEOK & SUZIE PARK | 0013 | 206 | 10 | | 9/42 | 04281 | 00250 | 2 | 15 BROOK TERR |
| KO, KA KEUNG & WAI PING | 0158 | 1501 | 3 | | 25.B/22 | 00506 | 00460 | 2 | 188 GRAND AVE |
| KO, YOUNG HEE | 0068 | 803 | 1 | C00D2 | 22/1 | | | 2 | 439 GRAND AVE APT D2 |
| KOCH, DURMUS | 0170 | 1504 | 48 | | 41/55 | 00922 | 01944 | 2 | 105 AMES AVE |
| KOKAS, ARIEL FROST & AARON REGIS | 0150 | 1315 | 14 | | 70/52 | 02930 | 00695 | 2 | 112 KNAPP TERR |
| KOMBEL, A & J & GARCIA, J & J | 0074 | 804 | 3 | | 22.A/2 | | | 2 | 252 HILLSIDE AVE |
| KONG, CHUN H & CHUI S YAU | 0030 | 501 | 3 | | 12.F/32 | | | 2 | 128 VREELAND AVE |
| KONG, KWAN-TING & LU XU | 0104 | 1202 | 16 | | 24/21 | 04470 | 01002 | 2 | 150 SPRING ST |
| KOO, JENNY | 0126 | 1215 | 1 | C0086 | 25.A/3 | 03992 | 00814 | 2 | 86 MEADOW VIEW COURT |
| KOONIN, MITCHELL D. & IRIS | 0060 | 605 | 33 | | 44.A6/99 | | | 2 | 425 PINE HILL RD |
| KOSHAR, BRAD L. & ROBERTA | 0081 | 903 | 10 | | 51/6 | | | 2 | 409 WOODLAND PL |
| KOSTECHKO, STEVE & MILLER, NINA | 0068 | 803 | 1 | C00C2 | 22/1 | | | 2 | 439 GRAND AVE APT CZ |
| KOURAMBIS, MARY A. | 0049 | 601 | 39 | | 44.F/19B | | | 2 | 309 HILLSIDE AVE |
| KOVACH, CRYSTAL J. | 0172 | 1505 | 20 | | 42.A/10 | 04881 | 01604 | 2 | 194 AMES AVE |
| KOVER, GABOR | 0095 | 1006 | 2 | | 000000 | 00727 | 00312 | 2 | 48 LINDEN TERR |
| KOVYAZIN, ARTEM | 0069 | 803 | 1 | C00I2 | 22/1 | 04768 | 01825 | 2 | 184 HILLSIDE AVE APT I2 |

TAXING DISTRICT NO. 29 LEONIA

COUNTY NO. 02 BERGEN

| NAME OF OWNER ADDITIONAL OWNERS | PAGE NO. | BLOCK NO. | LOT NO. | LOT QUALIF. | ACCOUNT NO. | DEED BOOK PAGE | CLASS | PROPERTY LOCATION |
|-------------------------------------|-------------|--------------|------------|----------------|----------------|-------------------|-------|---------------------------|
| KOYAMA, TOMOKO | 0033 | 501 | 24 | C529B | 12.F/41 | | 2 | 529B GRAND AVE |
| KOYO, MAI & LOITONGBAM, ARUN | 0025 | 214 | 7 | | 12.C/19 | 04989 00459 | 2 | 230 VAN ORDEN AVE |
| KRAKOWER, ELIAS M. & BARBARA R. | 0120 | 1214 | 25 | | 36/44.D | | 2 | 213 CHRISTIE ST |
| KRAMER 2019 TRUST | 0177 | 1601 | 6 | | 000000 | 03169 00778 | 2 | 322 PARK AVE |
| KRAMER, KENNETH J. & MARY ANN L. | 0110 | 1207 | 9 | | 31/48 | | 2 | 102 OAKTREE PL |
| KRAN ESTATES LEONIA, LLC | 0119 | 1214 | 23 | C002B | 36/1 | 02789 00192 | 2 | 250 BROAD AVE APT 2B |
| KRAUSE, ALBERT G. & HELENE D. | 0077 | 805 | 23 | | 23.A/8.B | 00804 00515 | 4A | 326 BROAD AVE |
| KRETT, JAROSLAV & JANA | 0144 | 1311 | 13 | | 000000 | 03111 00859 | 2 | 337 ALLAIRE AVE |
| KROL, BORIS & LUDMILLA | 0086 | 904 | 9 | | 000000 | | 2 | 469 GREENWAY DRIVE |
| KROUPA, DANIELLE | 0136 | 1305 | 4 | | 000000 | | 2 | 115 HOWARD TERR |
| KU, YOONMO | 0183 | 1606 | 12 | | 000000 | 04677 00279 | 2 | 411 CHARLES PL |
| KUHL, WILLIAM H. JR. & ELIZABETH A. | 0021 | 211 | 23 | | 12.B/19B | | 2 | 107 VAN ORDEN AVE |
| KUHLMEY, MATTHIAS P. & JESSICA S. | 0190 | 1610 | 21 | | 000000 | 03023 00894 | 2 | 31 GLENWOOD AVE |
| KULEKCI, MARK & BERNA | 0150 | 1316 | 8 | | 000000 | 04690 00852 | 2 | 130 RELDYES AVE |
| KUPPER, ADAM & LITA | 0060 | 605 | 35 | | 44A6/97 | 04543 00647 | 2 | 433 PINE HILL RD |
| KURIAN, GEORGE P. & SALLY | 0142 | 1309 | 16 | | 000000 | | 2 | 189 RELDYES AVE |
| KURTZ, ANTHONY & NORA III LLC | 0037 | 503 | 26 | | 20/13.B | | 4A | SCHOR AVE |
| KURTZ, ANTHONY & NORA III LLC | 0065 | 801 | 2 | | 21.01/50 | | 4B | 1 WILLOW TREE ROAD |
| KURTZ, ANTHONY D. II LLC | 0068 | 802 | 20 | | 21/40 | | 4A | 2 WILLOW TREE RD |
| KURUC, MATTHEW | 0143 | 1311 | 9 | | 54/11 | 03089 00980 | 2 | 340 CRESCENT AVE |
| KUTNER, LUKE & DIONNE | 0120 | 1214 | 32 | | 36/34 | | 2 | 177 CHRISTIE ST |
| KWAK, HAEMUN & EUNSOOK KIM | 0008 | 204 | 2 | C024B | 5/3 | 04462 01212 | 2 | 24B LAKEVIEW AVE |
| KWAK, HO SU & SUNG JA KIM | 0038 | 504 | 15 | | 14/1.A | 05078 01773 | 2 | 248 CHRISTIE HTS ST |
| KWAK, HO SU & SUNG JA KIM | 0092 | 1004 | 12 | C002C | | 04909 00126 | 2 | 327 FORT LEE RD APT 2C |
| KWAK, SOO JUNG & KIM, JUNG UK | 0103 | 1009 | 21 | | 51/61.H | | 2 | 221 ORATAM TERR |
| KWEON, DU OK & DANIEL P. | 0185 | 1608 | 21 | | 000000 | 01904 00885 | 2 | 333 SYLVAN AVE |
| KWOK, THOMAS & ERINA GUNAWAN | 0024 | 214 | 4 | | 12.C/13 | 04389 01277 | 2 | 218 VAN ORDEN AVE |
| KWON, JERRY OHJUNE & JUNG MIN CHA | 0048 | 601 | 28 | | 44A7/5 | 04776 01431 | 2 | 304 GLENWOOD AVE |
| KWON, KEE & AHN, ILYOUNG | 0125 | 1215 | 1 | C0068 | 25.A/3 | | 2 | 68 MEADOW VIEW COURT |
| KWON, MIKYUNG K. | 0177 | 1601 | 4 | | 000000 | 02723 00604 | 2 | 312 PARK AVE |
| KWON, SOONJAE & AN, JI YOUNG | 0172 | 1505 | 23 | | 42.A/13 | 02321 00297 | 2 | 140 BROAD AVE |
| KWON, YOUNG DAE & YOON YOUNG KIM | 0059 | 605 | 19 | | 44.A6/7B | 01080 02387 | 2 | 413 HILLSIDE AVE |
| KYHL, DAVID H. & LANA GRAY | 0136 | 1304 | 7 | | 000000 | | 2 | 145 PAULIN BLVD |
| LA MORALEJA, LLC | 0146 | 1313 | 11 | | 000000 | 03938 01819 | 2 | 124 GLENWOOD AVE |
| LA PALME, ROBERT S. & KAORI | 0095 | 1005 | 31 | | 000000 | 01213 02074 | 2 | 255 GLENWOOD AVE |
| LABIANCO, CHRISTOPHER & SHANNON | 0031 | 501 | 14 | | 12.F/6 | 01491 02148 | 2 | 104 HILLCREST AVE |
| LABIANCO, GARY J. & C.A. | 0136 | 1304 | 6 | | 000000 | | 2 | 141 PAULIN BLVD |
| LABIB, AMIR W. & GHALI, MARYANN M. | 0055 | 604 | 5 | | 44.M/27 | 08483 00223 | 2 | 486 PINE HILL ROAD |
| LABOMBARDA, JOHN & ROBYN, TRUSTEES | 0055 | 604 | 8 | | 44.M/30 | 05179 00102 | 2 | 474 PINE HILL ROAD |
| LABOMBARDA, JOHN & ROBYN, TRUSTEES | 0130 | 1217 | 12 | C00BA | 38/36 | 05179 00109 | 2 | 218 BROAD AVE APT BA |
| LABOMBARDA, JOHN & ROBYN, TRUSTEES | 0132 | 1217 | 12 | C004E | 38/36 | 05179 00116 | 2 | 218 BROAD AVE APT 4E |
| LABRADA, DAVID & NIDIA | 0192 | 1611 | 20 | | 000000 | 02370 01186 | 2 | 41 PALMER PL |
| LACANLALE, J., K., M., & C. | 0065 | 802 | 3 | C0003 | | 02063 02114 | 2 | 140 SCHOR AVE |
| LAFORTEZA, CARINA & PASCUAL, NOANN | 0102 | 1009 | 17 | | 000000 | 04526 01394 | 2 | 205 ORATAM TERRACE |
| LAKEVIEW CONDO ASSOC. C/O FOREMOST | 0002 | 201 | 2 | C017A | | | 2 | 17A LAKEVIEW AVE |
| LAKEVIEW CONDOMINIUMS | 0001 | 201 | 2 | | | | 15F | 13-23 LAKEVIEW AVE |
| LAKEVIEW CONDOMINIUMS | 0005 | 204 | 2 | | | | 15F | 2-26 LAKEVIEW AVE |
| LAMPISHIRE, EMILY | 0042 | 507 | 14 | | 18/3 | 03564 01242 | 2 | 223 HILLSIDE AVE |
| LAN, MARIO E & ELIZABETH | 0056 | 604 | 24 | | 44.M/46 | | 2 | 412 PINE HILL RD |
| LANAVA, RACHEL | 0168 | 1504 | 19 | | 41/102 | 00041 01894 | 2 | 184 SYLVAN AVE |
| LANTIGUA, LUCILA & WYNS, LENY | 0158 | 1501 | 4 | | 25.F/12 | 01962 00562 | 2 | 170 GRAND AVE |
| LASSER, RUTH L., TRUSTEE | 0108 | 1205 | 28 | | 29/13 | 03048 02364 | 2 | 131 PALISADE AVE |
| LATO, KENNETH B. | 0100 | 1007 | 37 | | 51/82 | | 2 | 33 LINDEN TERR |
| LAWLER, HENRY J. & MELANIE A. | 0176 | 1506 | 31 | | 43/46 | | 2 | 149 OAKDENE AVE |
| LAWRENCE, SCOTT & SUSAN | 0075 | 804 | 19 | | 22.A/26 | 08600 00423 | 2 | 133 WOOD TERRACE |
| LAYMAN, JOEL & KAREN DUDSAK | 0137 | 1305 | 14 | | 000000 | | 2 | 165 HOWARD TERR |
| LAZAROU, GEORGE & LINDA LEE | 0054 | 604 | 3 | | 44.M/25 | | 2 | 494 PINE HILL ROAD |
| LAZOVIK, MICHAEL & KENYA | 0135 | 1304 | 3 | | 000000 | 03656 00039 | 2 | 122 HOWARD TERR |
| LE, NAM HUY | 0161 | 1502 | 18 | | 39/89.A | 05101 00309 | 2 | 196 BROAD AVE |
| LEAP, ROBERT J. & MCCARTNEY, J.S. | 0102 | 1009 | 16 | | 000000 | | 2 | 201 ORATAM TERR |
| LEDBETTER, WILLIAM G. | 0042 | 507 | 3 | | 18/34 | | 2 | 224 HARRISON ST |
| LEE SANG YEOL & MIDO CHANG | 0007 | 204 | 2 | C012D | 5/3 | | 2 | 12D LAKEVIEW AVE |
| LEE, ANDREA & DANTZLER-WOLFE, JOHN | 0060 | 605 | 28 | | 44A6/104 | 05199 00496 | 2 | 405 PINE HILL RD |
| LEE, ANTHONY B. SR. & MAUREEN | 0046 | 601 | 1 | | 44/29 | 07867 00928 | 2 | 523 BROAD AVE |
| LEE, BENJAMIN & TINA T. | 0194 | 1613 | 1.02 | C0002 | | 03562 01775 | 1 | 74 E. OAKDENE AVE, UNIT B |
| LEE, BONG H. | 0026 | 214 | 22 | | 12.C/3 | 03536 01683 | 2 | 135 HILLCREST AVE |
| LEE, CHONG WONG | 0069 | 803 | 1 | C00F2 | 22/1 | | 2 | 192 HILLSIDE AVE APT F2 |
| LEE, CHOONSOK & KOO, HYUNJEE | 0123 | 1215 | 1 | C0026 | 25.A/3 | 04962 00368 | 2 | 26 MEADOW VIEW COURT |

TAXING DISTRICT NO. 29 LEONIA

COUNTY NO. 02 BERGEN

| NAME OF OWNER ADDITIONAL OWNERS | PAGE NO. | BLOCK NO. | LOT NO. | LOT QUALIF. | ACCOUNT NO. | DEED BOOK | DEED PAGE | CLASS | PROPERTY LOCATION |
|------------------------------------|-------------|--------------|------------|----------------|----------------|--------------|--------------|-------|-------------------------|
| LEE, CHUNG KOO & JUNG HEE | 0050 | 601 | 50 | | 44.F/8 | 03544 | 00044 | 2 | 328 HAROLD AVE |
| LEE, DANIEL & PARK, LISA | 0141 | 1309 | 13 | | 000000 | | | 2 | 177 RELDYES AVE |
| LEE, DANIEL C. & SOO KYUNG CHUNG | 0022 | 212 | 14 | | 12.A/43 | 03334 | 00802 | 2 | 227 VAN ORDEN AVENUE |
| LEE, DANIEL D. & SUJIN YOO | 0084 | 903 | 59 | | 000000 | 04927 | 01886 | 2 | 445 RIDGELAND TERR |
| LEE, DO YOUNG | 0103 | 1202 | 3 | | 24/4 | 04355 | 00694 | 2 | 128 FORT LEE RD |
| LEE, DUK JUN & HYUNBO | 0140 | 1308 | 8 | | 000000 | 03445 | 00083 | 2 | 129 KNAPP TERR |
| LEE, ERIC & TAE YEON | 0091 | 1003 | 21 | | | 04265 | 01143 | 2 | 305 ELM PL |
| LEE, ESTELLE | 0105 | 1204 | 2 | | 28/15 | 04806 | 01250 | 2 | 110 ROMAINE PL |
| LEE, EUIJONG & KYUNGHEE | 0051 | 601 | 67 | | 44.E/2 | 02967 | 01482 | 2 | 481 BROAD AVE |
| LEE, EUISEOK & EUNYOUNG | 0132 | 1217 | 17 | | 38/25 | | | 2 | 189 PARK AVE |
| LEE, EUN HYANG | 0083 | 903 | 39 | | 000000 | 03638 | 00215 | 2 | 415 FAIRWAY DRIVE |
| LEE, EUNKYUNG | 0024 | 214 | 5 | | 12.C/15 | 00275 | 00280 | 2 | 222 VAN ORDEN AVE |
| LEE, HAE SUN | 0061 | 606 | 5 | | 44.A5/32 | | | 2 | 536 NORDHOFF DR |
| LEE, HEAWON SON | 0033 | 501 | 24 | C529A | 12.F/41 | 03312 | 01858 | 2 | 529A GRAND AVE |
| LEE, HEDOK & SOOYEON KIM | 0013 | 206 | 16 | | 9/27 | 03189 | 02244 | 2 | 45 BROOK TERR |
| LEE, HEE JUNG | 0008 | 204 | 2 | C024D | 5/3 | 03738 | 01511 | 2 | 24D LAKEVIEW AVE |
| LEE, HO J. | 0130 | 1217 | 12 | C001D | 38/36 | 05147 | 00099 | 2 | 218 BROAD AVE APT 1D |
| LEE, HOJUNG & MIHYANG KIM | 0009 | 204 | 4 | C616D | 5/1 | 04048 | 01449 | 2 | 616D GRAND AVENUE |
| LEE, HONG GU | 0156 | 1320 | 18 | | 57/22 | 02692 | 00906 | 2 | 321 PARK AVE |
| LEE, HYANG SOOK | 0045 | 510 | 3 | | 19.A/17 | 02960 | 01978 | 2 | 6 COTTAGE PL |
| LEE, HYE OK | 0091 | 1003 | 19 | | 000000 | 05221 | 00388 | 2 | 313 ELM PL |
| LEE, HYO JUNG & KYUNG SUB | 0062 | 607 | 13 | | 44.A/1 | 03503 | 01804 | 2 | 533 NORDHOFF DR |
| LEE, HYOJUNG & SUNG, INMO | 0008 | 204 | 2 | C024C | 5/3 | 03580 | 00743 | 2 | 24C LAKEVIEW AVE |
| LEE, HYUN WOONG & KATHLEEN | 0047 | 601 | 4 | | 44.E/44 | 04431 | 01676 | 2 | 320 VREELAND AVE |
| LEE, HYUN WOONG & KATHLEEN | 0086 | 904 | 12 | | | 02618 | 02206 | 2 | 449 GREENWAY DRIVE |
| LEE, ISAAC S. | 0014 | 207 | 1 | | 10/22 | 04813 | 01159 | 2 | 190 LAKEVIEW AVE |
| LEE, JAEHOON | 0003 | 201 | 2 | C023B | 5.02/3 | 01104 | 01304 | 2 | 23B LAKEVIEW AVE |
| LEE, JAY HEE | 0125 | 1215 | 1 | C0048 | 25.A/3 | 04560 | 00099 | 2 | 48 MEADOW VIEW COURT |
| LEE, JEAN S | 0153 | 1318 | 10 | | 73/26 | 07919 | 00393 | 2 | 427 WASHINGTON TERRACE |
| LEE, JEONG MI | 0025 | 214 | 10 | C0006 | 12.C/25 | 03819 | 00365 | 2 | 544 BROAD AVE |
| LEE, JEONG SUK | 0036 | 503 | 18 | C0008 | | 04711 | 01150 | 2 | 147 SCHOR AVE #8 |
| LEE, JIEUN | 0069 | 803 | 1 | C0011 | 22/1 | 02635 | 02159 | 2 | 184 HILLSIDE AVE APT I1 |
| LEE, JINA | 0163 | 1502 | 45 | | 39/49 | 04208 | 01800 | 2 | 121 HIGHWOOD AVE |
| LEE, JINMO | 0119 | 1214 | 23 | C003A | 36/1 | 03191 | 02212 | 2 | 250 BROAD AVE APT 3A |
| LEE, JIYOUNG & EUNJU | 0105 | 1203 | 9 | | 26/10 | 02432 | 00644 | 2 | 101 PROSPECT ST |
| LEE, JONG BUM | 0147 | 1313 | 15.01 | | 000000 | 00282 | 02145 | 2 | 311 SUMMIT AVE |
| LEE, JONGHEE | 0023 | 213 | 4 | | 12.D/25 | | | 2 | 108 VAN ORDEN AVE |
| LEE, JOOHAN JUSTIN | 0087 | 1001 | 15 | | 000000 | 03740 | 01282 | 2 | 327 BEECHWOOD PL |
| LEE, JOON N | 0160 | 1501 | 25 | | 25.G/38 | | | 2 | 100 GRAND AVE |
| LEE, JOONHO & JASMINE HO | 0101 | 1008 | 5 | | 000000 | 04639 | 01663 | 2 | 203 CUMLEY TERR |
| LEE, JOOYOUNG | 0186 | 1608 | 23 | | 000000 | 04299 | 01744 | 2 | 325 SYLVAN AVE |
| LEE, JULIE G. | 0121 | 1214 | 43 | | 36/19.A | 03018 | 01701 | 2 | 117 CHRISTIE ST |
| LEE, JULIE GISUN | 0142 | 1310 | 5 | | 68/1.D | 04271 | 01608 | 2 | 135 IRVING ST |
| LEE, JUN GYU & CHAE, SOLI | 0073 | 803 | 42 | C006B | 22/78 | 04123 | 00874 | 2 | 425 GRAND AVE APT 6B |
| LEE, JUNG HYUN & OH, JIHI | 0124 | 1215 | 1 | C0033 | 25.A/3 | 02567 | 00262 | 2 | 33 ELIZABETH TERR |
| LEE, JUNGHAN & YUN, SOOYEON | 0085 | 904 | 2 | | 000000 | 03511 | 01921 | 2 | 518 NORDHOFF DRIVE |
| LEE, KEVIN & CHRISTINE | 0117 | 1214 | 3 | | 36/19.B | 05245 | 00580 | 2 | 124 MAPLE ST |
| LEE, KI BOK & DEOG Y YU | 0004 | 203 | 4 | | 7/14 | | | 2 | 169 LAKEVIEW AVE |
| LEE, KUEN JACK & AM DIEU TIEU | 0143 | 1311 | 11 | | 000000 | 02373 | 00219 | 2 | 146 GLENWOOD AVE |
| LEE, KYE C. & ALICE J. SUH | 0062 | 607 | 7 | | 44.A/65 | 05147 | 00126 | 2 | 494 RIDGELAND TERR |
| LEE, KYE JOON | 0132 | 1217 | 19 | | 38/21 | 05113 | 00095 | 2 | 177 PARK AVE |
| LEE, KYU JAE & SOOYEONG | 0005 | 204 | 2 | C004A | 5/3 | 04905 | 00017 | 2 | 4A LAKEVIEW AVE |
| LEE, KYU JAE & SOOYEONG | 0006 | 204 | 2 | C006C | 5/3 | 04905 | 00009 | 2 | 6C LAKEVIEW AVE |
| LEE, KYUJAE & SOOYEONG | 0087 | 1001 | 6 | | 45/53 | | | 2 | 330 WOODLAND PL |
| LEE, LORETTA | 0179 | 1602 | 12 | | 000000 | | | 2 | 95 GLENWOOD |
| LEE, MIAE | 0155 | 1319 | 13 | | 000000 | 02880 | 00254 | 2 | 415 LESTER ST |
| LEE, MIN S & YOM, SECHANG | 0042 | 507 | 10 | | 18/8 | | | 2 | 231 HILLSIDE AVE |
| LEE, MIN SOOK | 0023 | 213 | 5 | | 12.D/23 | | | 2 | 110 VAN ORDEN AVE |
| LEE, MINKYU | 0153 | 1318 | 3 | | 000000 | 02146 | 00163 | 2 | 410 HAZLITT AVE |
| LEE, MINKYU | 0153 | 1318 | 4 | | | 04165 | 00196 | 2 | 420 HAZLITT AVE |
| LEE, MYUNG JOO & JI SEON KIM | 0079 | 901 | 10 | | 45.A/13A | 02906 | 01902 | 2 | 334 HILLSIDE AVE |
| LEE, NELSON T. & AMY HSU | 0172 | 1505 | 31 | | 42.A/21 | 01664 | 01135 | 15F | 185 MOORE AVENUE |
| LEE, PAUL & MYUNG HAE | 0030 | 305 | 5 | | 000000 | 01726 | 00211 | 2 | 563 RIDGELAND TERR |
| LEE, PHILIP & JENNIFER WOO | 0059 | 605 | 16 | | 44.A6/21 | 05234 | 00163 | 2 | 425 GRANDVIEW TERR |
| LEE, RICHARD K. | 0126 | 1215 | 1 | C0080 | 25.A/3 | 02062 | 01054 | 2 | 80 MEADOW VIEW COURT |
| LEE, ROY & DANA | 0135 | 1304 | 4 | | 000000 | 03549 | 01621 | 2 | 403 ALLAIRE AVE |
| LEE, SANG BUM | 0107 | 1205 | 19 | | 29/45 | | | 2 | 309 GRAND AVE |
| LEE, SANG HO & SUSIE HONG | 0088 | 1002 | 3 | | 46/107 | 02850 | 00631 | 2 | 306 BEECHWOOD PL |

TAXING DISTRICT NO. 29 LEONIA

COUNTY NO. 02 BERGEN

| NAME OF OWNER ADDITIONAL OWNERS | PAGE NO. | BLOCK NO. | LOT NO. | LOT QUALIF. | ACCOUNT NO. | DEED BOOK PAGE | CLASS | PROPERTY LOCATION |
|---------------------------------------|-------------|--------------|------------|----------------|----------------|-------------------|-------|-------------------------|
| LEE, SANG HUN | 0068 | 803 | 1 | C0UG1 | 22/1 | 01035 00276 | 2 | 192 HILLSIDE AVE REAR |
| LEE, SANG HUN & TAE YEON OH | 0069 | 803 | 1 | C00H1 | 22/1 | 00820 01812 | 2 | 188 HILLSIDE AVE APT H1 |
| LEE, SANGILIM | 0050 | 601 | 48 | | 44.F/6 | | 2 | 320 HAROLD AVE |
| LEE, SARAH J. & ESTHER | 0002 | 201 | 2 | C017B | 5.02/3 | 04831 01748 | 2 | 17B LAKEVIEW AVE |
| LEE, SEONG KYU & CHONG SUN | 0149 | 1315 | 7 | | 000000 | | 2 | 425 PARK AVE |
| LEE, SEOYEON & JINSOOK BAE | 0090 | 1003 | 4 | | 000000 | 04032 00394 | 2 | 320 MAGNOLIA PL |
| LEE, SEUNG JANG & HYE JIN | 0044 | 508 | 9 | | 17/19 | 02380 00952 | 2 | 110 KINGSLEY ST |
| LEE, SINKEE | 0017 | 209 | 4 | | 12/48.B | 05129 00444 | 2 | 136 LONGVIEW AVE |
| LEE, SOHEE | 0070 | 803 | 11 | | 22/42.A | 05155 00258 | 2 | 121 WOODRIDGE PL |
| LEE, SOON DUCK | 0183 | 1606 | 13 | | 000000 | 04999 00411 | 2 | 403 CHARLES PL |
| LEE, SUH AH & LEE, WEON SEOB | 0034 | 502 | 9 | | 12.E/18 | | 2 | 236 VREELAND AVE |
| LEE, SUNG J. & JU HEE OH | 0059 | 605 | 22 | | 44.A6/1 | 03164 00934 | 2 | 311 GLENWOOD AVE |
| LEE, WOO SHIN & GYUN MI | 0059 | 605 | 21 | | 44.A6/5 | 03044 01805 | 2 | 305 GLENWOOD AVE |
| LEE, YANG JUN & HYUN SUN SUNG | 0143 | 1311 | 6 | | 000000 | 01647 01326 | 2 | 326 CRESCENT AVE |
| LEE, YONG PO | 0006 | 204 | 2 | C004D | 5/3 | 01008 00353 | 2 | 4D LAKEVIEW AVE |
| LEE, YONG SOO & JUNG HEE | 0012 | 206 | 1 | | 9/21 | | 2 | 172 LAKEVIEW AVE |
| LEE, YOON SOO | 0145 | 1312 | 7 | | 000000 | 04340 01566 | 2 | 332 ALLAIRE AVE |
| LEE, YOUNGBIN & SANG Y. | 0172 | 1505 | 25 | | 42.A/15 | 02372 00218 | 2 | 130 BROAD AVE |
| LEE, YOUNGCHUL & SEUNG OK | 0027 | 303 | 11 | | 44/38 | 03066 02418 | 2 | 307 VREELAND AVE |
| LEE, YU T. & YOU, EUN JOO | 0175 | 1506 | 15 | | 43/24 | 02110 01832 | 2 | 204 MOORE AVE |
| LEE, YURINA | 0005 | 204 | 2 | C004B | 5/3 | 03262 00923 | 2 | 4B LAKEVIEW AVE |
| LEE, KYU HO & HYUN KYUNG | 0030 | 501 | 2 | | 12.F/34 | | 2 | 126 VREELAND AVE |
| LEE, YONG JIN & KIM, M C & LE, C C | 0194 | 1612 | 28 | | 61/2B | | 2 | 111 BROAD AVE |
| LEE, YUKNING & BUSHY, BRENDA | 0162 | 1502 | 28 | | 39/13 | | 2 | 189 HIGHWOOD AVE |
| LEFKOWITZ, HOWARD & LORRAINE | 0025 | 214 | 10 | C0003 | 12.C/25 | 07347 00112 | 2 | 544 BROAD AVE |
| LEFKOWITZ, HOWARD & LORRAINE | 0048 | 601 | 18 | | 44.E/39 | | 2 | 348 GLENWOOD AVE |
| LEGRAND REALTY. LLC | 0066 | 802 | 5 | C0007 | 21/1 | 01823 00046 | 2 | 412 GRAND AVENUE |
| LEGRAND REALTY, LLC | 0065 | 802 | 5 | C0001 | 21/1 | 01823 00031 | 2 | 400 GRAND AVENUE |
| LEGRAND REALTY, LLC | 0066 | 802 | 5 | C0004 | 21/1 | 01823 00036 | 2 | 406 GRAND AVENUE |
| LEGRAND REALTY, LLC | 0066 | 802 | 5 | C0005 | 21/1 | 01823 00041 | 2 | 408 GRAND AVENUE |
| LEHMAN, GEORGE & THERESE | 0053 | 602 | 10 | | 44.P/2 | | 2 | 345 VREELAND AVE |
| LET, MO | 0009 | 204 | 4 | C610B | 5/1 | 03531 01068 | 2 | 610B GRAND AVENUE |
| LEIBOW, PAUL & ANASTASSATOS, MARIETTA | 0148 | 1314 | 17 | | 000000 | | 2 | 145 GLENWOOD AVE |
| LEIBY, WAYNE & ALYCE | 0158 | 1501 | 7 | | 25.F/19 | | 2 | 160 GRAND AVE |
| LEMBO, GERARD M. & DIANE | 0129 | 1217 | 8 | | 38/40 | | 2 | 200 CHRISTIE ST |
| LEMBO, PATRICIA A. | 0107 | 1205 | 9 | | 29/25 | 02541 01932 | 2 | 114 LEONIA AVE |
| LEON, CESAR & HAZEL A BRANA | 0151 | 1316 | 19 | | 000000 | 00609 01776 | 2 | 446 PARK AVE |
| LEONE, FRANK D. & IDANIA V. | 0188 | 1610 | 3 | | 000000 | | 2 | 390 HIGHWOOD AVE |
| LEONIA HILL, LLC | 0046 | 510 | 10 | | 19.A/10 | 03358 01506 | 2 | 256 LEONIA AVE |
| LEONIA MANOR ASSOCIATES LLC | 0078 | 901 | 1 | | 45.A/1 | | 4C | 405 BROAD AVE |
| LEONIA METHODIST CHURCH | 0074 | 804 | 9 | | 22.A/3.A | | 15D | 145 WOODRIDGE PL |
| LEONIA METHODIST CHURCH | 0187 | 1609 | 10 | | 000000 | | 15D | 346 SYLVAN AVE |
| LEONIA TEANECK&TELEVINMAN%AFF MGMT | 0133 | 1302 | 1 | | 53/1 | | 4C | 330 FORT LEE RD |
| LEONIA TENNIS CLUB | 0174 | 1506 | 2 | | 43/6 | | 4A | 142 MOORE AVE |
| LEONIA TERRACE CORP C/O TRICITY REA | 0115 | 1212 | 14 | | 35/35.A | | 4C | 258&266 BROAD AVE |
| LEONIA 490, LLC | 0040 | 505 | 2 | | 15/1.A | 03737 00733 | 4C | 490 BROAD AVE |
| LERGA, BRANKO & NANCY | 0057 | 604 | 43 | | 44.M/16 | | 2 | 459 GOLF COURSE DRIVE |
| LERMAN, ROBERT & EMILY | 0115 | 1212 | 3 | | 35/5.A | | 2 | 182 CRESCENT AVE |
| LERUM, RONALD V. & MARIA FELISA Z. | 0091 | 1004 | 9 | | | 01979 01694 | 2 | 212 GLENWOOD AVE |
| LEU, ROBERT & SHERINA | 0031 | 501 | 10 | | 12.F/15 | 00794 01207 | 2 | 120 HILLCREST AVE |
| LEUNG, S., WU, H. & LEUNG, E. | 0161 | 1502 | 22 | | 39/1.A | 03197 01501 | 2 | 178 BROAD AVE |
| LEVI, ANDREW & RUPAL MISTRY | 0107 | 1205 | 13 | | 29/36 | 04996 01751 | 2 | 149 PROSPECT ST |
| LEVINE, AVITAL | 0168 | 1504 | 26 | | 41/7 | 03460 01941 | 2 | 144 BROAD AVE |
| LEVINE, BONNIE & CARR, JEFFREY | 0117 | 1214 | 13 | | 36/9A | | 2 | 108 HIGH ST |
| LEVINSON, CARYN | 0031 | 501 | 22 | C00E1 | 12.F/40 | 08607 00870 | 2 | 537 GRAND AVENUE |
| LEVSKY, LEONID & IRINA | 0056 | 604 | 23 | | 44.M/45 | | 2 | 416 PINE HILL RD |
| LEVY, KENNETH | 0186 | 1609 | 5 | | 60/6 | | 2 | 328 SYLVAN AVE |
| LEVY, ELIAHO & AVIVA DJIJI | 0182 | 1606 | 2 | | 80/44 | | 2 | 402 RICHMOND PL |
| LEW, CHRISTINE | 0073 | 803 | 42 | C002A | 22/78 | | 2 | 425 GRAND AVE APT 2A |
| LEWIS, ROY & SPEIER, MAGGIE | 0038 | 504 | 4 | | 14/14.B | | 2 | 194 CHRISTIE HTS ST |
| LEYNSE, JAMES & WENDY | 0150 | 1316 | 7 | | | 00769 01719 | 2 | 134 RELDYES AVE |
| LI CALZI, PHILIP C. & TONI L/R | 0093 | 1005 | 5 | | 51.A/26 | 05187 01485 | 2 | 64 HAWTHORNE TERR |
| LI, GUOYNG & MA, SHENGCHE | 0135 | 1303 | 11 | | 000000 | 04792 01575 | 2 | 175 GLENWOOD AVE |
| LI, JIHAO & XINYU DONG | 0021 | 211 | 21 | | 12.B/14B | 05008 00511 | 2 | 115 VAN ORDEN AVE |
| LI, NELSON & LIANG, ANGELY | 0174 | 1505 | 49 | | 42/26.C | 04771 00139 | 2 | 111 MOORE AVE |
| LIANG, BEN & SHERRY | 0134 | 1303 | 1 | | 000000 | 01455 00403 | 2 | 203 GLENWOOD AVE |
| LIAO, ANDREW MING-NAN | 0058 | 605 | 9 | | 44.A6/50 | | 2 | 483 GRANDVIEW TERR |
| LIAO, SU CHIN & ANDREW TRUSTEES | 0020 | 211 | 13 | | 12.B/63A | 05206 01090 | 2 | 164 HILLCREST AVE |

TAXING DISTRICT NO. 29 LEONIA

COUNTY NO. 02 BERGEN

| NAME OF OWNER ADDITIONAL OWNERS | PAGE NO. | BLOCK NO. | LOT NO. | LOT QUALIF. | ACCOUNT NO. | DEED BOOK | DEED PAGE | CLASS | PROPERTY LOCATION |
|-------------------------------------|-------------|--------------|------------|----------------|----------------|--------------|--------------|-------|-------------------------|
| LIAO, SU CHIN TRUSTEE | 0023 | 213 | 12 | | 12.D/5 | 05206 | 01589 | 2 | 140 HILLCREST AVE |
| LIAO, SU CHIN TRUSTEE | 0031 | 501 | 18 | | 12.F/45 | 05206 | 01508 | 2 | 203 CHRISTIE HTS ST |
| LIAO, SU CHIN TRUSTEE | 0046 | 510 | 7 | | 19.A/13 | 05206 | 01448 | 2 | 270 LEONIA AVE |
| LIAO, SU CHIN TRUSTEE | 0064 | 608 | 18 | | 44.B/19 | 05206 | 01272 | 2 | 517 RIDGELAND TERR |
| LIAO, SU CHIN TRUSTEE | 0072 | 803 | 29 | | 22/59.B | 05206 | 01516 | 2 | 166 LEONIA AVE |
| LIAO, SU CHIN TRUSTEE | 0096 | 1006 | 8 | | 000000 | 05206 | 01523 | 2 | 30 LINDEN TERR |
| LIAO, SU CHIN TRUSTEE | 0102 | 1009 | 19 | | | 05206 | 01423 | 2 | 213 ORATAM TERR |
| LIAO, SU CHIN TRUSTEE | 0120 | 1214 | 29 | | 36/37 | 05206 | 01406 | 2 | 189 CHRISTIE ST |
| LIAO, SU CHIN TRUSTEE | 0188 | 1609 | 24 | | 000000 | 05206 | 01295 | 2 | 325 MOORE AVE |
| LIGHTDALE CHARLES J & REINA S | 0156 | 1320 | 12 | | 000000 | | | 2 | 100 GLENWOOD AVE |
| LIM, GLADYS M. & DAVID J. | 0143 | 1310 | 16 | | 000000 | 03369 | 01253 | 2 | 427 CHRISTIE LANE |
| LIM, JIHYEON & LEE, SANGHO | 0020 | 211 | 7 | | 12.B/49B | 03330 | 02123 | 2 | 120 OVERLOOK AVE |
| LIM, MICHELLE & FONG, NICHOLAS | 0062 | 607 | 11 | | 44.A/81 | 04412 | 00136 | 2 | 521 NORDHOFF DR |
| LIM, PAUL | 0055 | 604 | 7 | | 44.M/29 | 04002 | 01924 | 2 | 478 PINE HILL ROAD |
| LIN, CHINTZU | 0169 | 1504 | 31 | | 41/18 | 08441 | 00191 | 2 | 175 AMES AVE |
| LIN, HAIXU HELEN | 0145 | 1312 | 12 | | 000000 | 03193 | 00447 | 2 | 335 WESTVIEW |
| LIN, JULIE LI-SING | 0143 | 1310 | 14 | | 000000 | | | 2 | 103 IRVING ST |
| LIN, TONY & SARAH S. | 0101 | 1007 | 42 | | | 04879 | 01807 | 2 | 47 LINDEN TERR |
| LIN, XUE | 0007 | 204 | 2 | | 5/3 | 04654 | 01446 | 2 | 20A LAKEVIEW AVE |
| LINDSAY, ROBERT & YOKO | 0117 | 1214 | 9 | C020A | 36/12 | 04975 | 01164 | 2 | 152 CRESCENT AVE |
| LIPKIN, RICHARD & XIA ZHANG | 0096 | 1006 | 10 | | 000000 | 03877 | 00195 | 2 | 24 LINDEN TERR |
| LIRISTIS, MICHAEL | 0107 | 1205 | 14 | | 29/38.B | 00509 | 00281 | 2 | 145 PROSPECT ST |
| LISA, ANTOINETTE C. | 0090 | 1003 | 12 | | 000000 | | | 2 | 226 GLENWOOD AVE |
| LIU, JINFENG & SHIH, NANCY | 0031 | 501 | 17 | | 12.F/46 | | | 2 | 207 CHRISTIE HTS ST |
| LIU, JOSEPH & YIN LAM MAY | 0057 | 604 | 39 | | 44.M/12 | 03801 | 01486 | 2 | 443 GOLF COURSE DRIVE |
| LIU, TZULING | 0042 | 507 | 9 | | 18/20 | 04795 | 00024 | 2 | 112 COOVER ST |
| LIU, XUYANG & DONG, XINRAN | 0148 | 1314 | 8 | | 69/47 | 03909 | 00904 | 2 | 94 PAULIN BLVD |
| LIU, YANG & JANET CHAR | 0189 | 1610 | 7 | | 000000 | 05013 | 01044 | 2 | 40 PALMER PL |
| LIU, YUNG I & TSENGCHUN KATHY | 0034 | 502 | 2 | | 12.E/1.B | 00045 | 00910 | 2 | 208 VREELAND AVE |
| LIVELLI, FRANK D. & JOANNE | 0194 | 1612 | 26 | | 61/3.B | | | 2 | 311 OAKDENE AVE |
| LIVINGSTON, ANGELA R. | 0121 | 1214 | 46 | | 36/16.B | 04851 | 01595 | 2 | 107 CHRISTIE ST |
| LIZOTTE, EUGENE A., ETALS | 0173 | 1505 | 42 | | 42/21 | 00026 | 01815 | 2 | 137 MOORE AVE |
| LO BUE, YAT LAN | 0140 | 1309 | 1 | | 000000 | 00175 | 00350 | 2 | 193 REDDYES AVE |
| LOBO, STEVEN | 0077 | 805 | 29 | | 23.A/3 | 03257 | 00119 | 2 | 211 FORT LEE RD |
| LOCSIN, MICHAEL & LOPEZ-LOCSIN, M | 0150 | 1315 | 15 | | 000000 | | | 2 | 116 KNAPP TERR |
| LOKE (ETAL), P'NG | 0026 | 214 | 17 | | 12.C/40 | 00377 | 02294 | 2 | 223 VREELAND AVE |
| LONG, DAVID F. & KRISTI E. | 0135 | 1303 | 16 | | 000000 | | | 2 | 195 GLENWOOD AVE |
| LOO, EDWARD & TOKKIL | 0099 | 1007 | 25 | | 51/62.R | 01814 | 01962 | 2 | 200 WARWICK LANE |
| LOOI, KOK KENG & SHANG SHANG PHONG | 0011 | 205 | 6 | | 8/43 | 01293 | 01005 | 2 | 120 LAKEVIEW AVE |
| LOPEZ, ELIZABETH | 0018 | 210 | 9 | | 5/50 | | | 2 | 90 RAY AVE |
| LOPEZ, FERNANDO & DEBORAH NAZARIO | 0186 | 1608 | 25 | | 000000 | 02331 | 01823 | 2 | 317 SYLVAN AVE |
| LOPEZ, JOHNNY & ROBERTA | 0138 | 1306 | 13 | | 000000 | | | 2 | 454 FORT LEE RD |
| LORD JESUS LOVE PRESBYTERIAN CHURCH | 0017 | 209 | 5 | | 12/29.B | 03102 | 01537 | 15D | 140 LONGVIEW AVE |
| LORENZO, JOHN G. & RITA M. | 0129 | 1217 | 9 | | 38/39 | 01104 | 01017 | 2 | 210 CHRISTIE ST |
| LRHC URBAN RENEWAL LP | 0079 | 901 | 6.01 | | 45.A/4.B | 09659 | 00077 | 15D | 317 WOODLAND PL |
| LU, GIANG-TZE & GUO, SHERY | 0057 | 604 | 41 | | 44.M/14 | 02492 | 00227 | 2 | 451 GOLF COURSE DRIVE |
| LU, JOSEPHINE & VINCENT TRUSTEES | 0142 | 1310 | 12 | | 000000 | | | 2 | 111 IRVING ST |
| LU, YUNJI | 0037 | 503 | 21 | C0155 | | 02757 | 02132 | 2 | 155 SCHOR AVE |
| LUBASHEVSKY, OLGA | 0123 | 1215 | 1 | C0025 | 25.A/3 | 01166 | 00281 | 2 | 25 MEADOW VIEW COURT |
| LUBIN, TOBY F. | 0096 | 1006 | 7 | | 000000 | 04925 | 01850 | 2 | 32 LINDEN TERR |
| LUCAN, SEAN & BOCCHINO, DANIELLE | 0022 | 212 | 5 | | 12.A/15 | 00630 | 00405 | 2 | 222 OVERLOOK AVE |
| LUCIVERO, NICHOLAS S. III | 0138 | 1306 | 24 | | 62/48.B | 05091 | 00615 | 2 | 137 CHESTNUT ST |
| LUGLIO, LOUIS & VIVIAN | 0020 | 211 | 14 | | 12.B/63B | | | 2 | 160 HILLCREST AVE |
| LUI, CHEH ERN & JEANNIE LEE | 0189 | 1610 | 13 | | 000000 | 01522 | 01885 | 2 | 16 PALMER PL |
| LUKMAN, SHERLEY & HERLIN, LYDIA A. | 0153 | 1318 | 12 | | 000000 | 04248 | 01368 | 2 | 423 WASHINGTON TERR |
| LUNARDONI, CHRISTINA & MICHAEL | 0181 | 1604 | 2 | | 000000 | 03007 | 00781 | 2 | 2 WINTHROP PL |
| LUPETIN, EUGENE W. & ELAINE T. | 0053 | 602 | 8 | | 44.P/15 | | | 2 | 446 GOLF COURSE DRIVE |
| LYGNOS, NICHOLAS G. | 0136 | 1304 | 8 | | 000000 | 00203 | 01851 | 2 | 149 PAULIN BLVD |
| LYONS, RICHARD & LISA | 0185 | 1608 | 14 | | 000000 | | | 2 | 58 GLENWOOD AVE |
| LYSTVAK, ROMAN & PINCHUK, NATALLYA | 0100 | 1007 | 31 | | 000000 | 01060 | 02082 | 2 | 3 LINDEN TERR |
| LYU, DONG MIN | 0069 | 803 | 1 | C00J1 | 22/1 | 04915 | 01121 | 2 | 184 HILLSIDE AVE APT J1 |
| MAAMAR, HASSEN & RANIA C. | 0098 | 1007 | 12 | | 51/62E | 02656 | 00267 | 2 | 205 WARWICK LANE |
| MACHEDA, GEORGE & KING, DEBORAH | 0103 | 1009 | 20 | | 000000 | | | 2 | 217 ORATAM TERR |
| MACIAS, BENIGNO E. & GENNY RAMIREZ | 0074 | 804 | 5 | | 22.A/4 | 04521 | 00508 | 2 | 254 HILLSIDE AVE |
| MACIAS, JAMES & MEGUMI | 0007 | 204 | 2 | C018C | 5/3 | 03191 | 02080 | 2 | 18C LAKEVIEW AVE |
| MADDUKURI, VENU G. & KAMALA | 0047 | 601 | 9 | | 44.E/50 | | | 2 | 418 BIRCH LANE |
| MADONNA CEMETERY | 0085 | 903 | 76 | | | | | 15E | HILLTOP AVE |
| MADRID, BRYAN & KIMBERLY | 0087 | 1001 | 13 | | 000000 | | | 2 | 250 GLENWOOD AVE |

TAXING DISTRICT NO. 29 LEONIA

COUNTY NO. 02 BERGEN

| NAME OF OWNER ADDITIONAL OWNERS | PAGE NO. | BLOCK NO. | LOT NO. | LOT QUALIF. | ACCOUNT NO. | DEED BOOK PAGE | CLASS | PROPERTY LOCATION |
|--------------------------------------|-------------|--------------|------------|----------------|----------------|-------------------|-------|----------------------|
| MADRID, XIOMARA | 0142 | 1310 | 9 | | 000000 | | 2 | 121 IRVING ST |
| MAGER, BRUCE & CHARLOTTE | 0011 | 205 | 12 | | 8/29 | | 2 | 142 LAKEVIEW AVE |
| MAGER, MATTHEW & LORD, KERI | 0043 | 508 | 3 | | 17/32 | 00133 00351 | 2 | 238 HARRISON ST |
| MAGUIRE, CANICE & O'MARA, DEIRDRE | 0114 | 1211 | 6 | | 34/4.A | | 2 | 152 PROSPECT ST |
| MAGYAR, CHARLES & MARTA | 0192 | 1612 | 5 | | 61/6 | | 2 | 326 MOORE AVE |
| MAHLER, JOANNE | 0096 | 1006 | 11 | | 000000 | | 2 | 18 LINDEN TERR |
| MAHMOODZADEGAN, BEHZAD & ALIKHANI, M | 0059 | 605 | 14 | | 44.A6/29 | | 2 | 441 GRANDVIEW TERR |
| MAHONEY, BRENDA & D'ANGELO, NICHAEAL | 0164 | 1503 | 7 | | 40/78 | | 2 | 134 HIGHWOOD AVE |
| MAHONEY, MICHAEL J & ROSE | 0169 | 1504 | 28 | | 41/12 | | 2 | 199 AMES AVE |
| MAIN ST OWNERS & NORTHERN NJ OWNERS | 0091 | 1004 | 1 | | 000000 | 04594 00487 | 4C | 300 ELM PL |
| MAJID, B. & DEBENEDICTS, R. | 0003 | 201 | 2 | C023A | 5.02/3 | 01305 01603 | 2 | 23A LAKEVIEW AVE |
| MAJOR, PATRICIA | 0044 | 508 | 13 | | 17/1 | | 2 | 235 HILLSIDE AVE |
| MAKROULAKIS, GREGORY & NANCI | 0140 | 1308 | 5 | | 66/29 | | 2 | 170 RELDYES AVE |
| MAKROULAKIS, JAY & JENNIFER | 0167 | 1504 | 8 | | 41/77 | 01024 00674 | 2 | 140 SYLVAN AVE |
| MALDONADO, LUIS G. | 0177 | 1601 | 3 | | 58/1.D | 03096 00508 | 2 | 308 PARK AVE |
| MALINOVSKAYA, T. & BESPALOV, A. | 0150 | 1316 | 10 | | 71/34 | 04821 01782 | 2 | 7 WINTHROP PL |
| MALKA, GIYORA & SHELLY PAULENA | 0046 | 601 | 3 | | 44/37.A | 02973 01424 | 2 | 314 VREELAND AVE |
| MALLA, SURESH, MEERA & CLIFF | 0080 | 902 | 11 | | 44.H/9 | 02326 02173 | 2 | 281 GLENWOOD AVE |
| MALLOW, DONALD C. & BARBARA STEIN | 0178 | 1602 | 1 | | 76/1 | | 2 | 103 GLENWOOD AVE |
| MALLOY, KEVIN & KATHLEEN | 0153 | 1318 | 5 | | 000000 | | 2 | 424 HAZLITT AVE |
| MALONE, JOSEPH L. & PAMELA J. | 0109 | 1206 | 13 | | 30/94 | | 2 | 169 PROSPECT ST |
| MAN, SHERRY | 0010 | 205 | 1 | | 8/48 | 00470 01893 | 2 | 110 LAKEVIEW AVE |
| MANATT, ROBBY X. & SINU KURIAN | 0019 | 210 | 17 | | 5/64 | 02238 02246 | 2 | 548 GRAND AVE |
| MANDEL, IRWIN & KAREN | 0166 | 1503 | 40 | | 40/46 | | 2 | 135 SYLVAN AVE |
| MANESSIS, KATERINA | 0156 | 1320 | 15 | | 000000 | 02988 02449 | 2 | 333 PARK AVE |
| MANN, A. & F. C/O TOBE FISCH | 0138 | 1306 | 18 | | 000000 | | 2 | 161 CHESTNUT ST |
| MANTIA, JAMES C. & CLAUDIA E. | 0044 | 508 | 14 | | 17/9 | 00629 00205 | 2 | 111 COOVER ST |
| MANTIONE, SALVATORE III & DEBORAH | 0044 | 508 | 16 | | 17/13 | | 2 | 119 COOVER ST |
| MANUEL, PETER & ROBIN, BETH | 0128 | 1216 | 18 | | 37/9 | | 2 | 127 PARK AVE |
| MANUEL, SHIRLEY | 0020 | 211 | 12 | | 12.B/60 | | 2 | 140 OVERLOOK AVE |
| MAPLE HILL CONDOMINIUMS | 0073 | 803 | 42 | | | | 15F | 425 GRAND AVE |
| MARANA, ANDREA | 0194 | 1612 | 29 | | 000000 | | 2 | 115 BROAD AVE |
| MARAVILLA, FLORENCIO & JESSICA | 0037 | 503 | 21 | C0153 | | 08485 00760 | 2 | 153 SCHOR AVE |
| MARCELO, ALBERT G. & GILBERT A. | 0106 | 1204 | 5 | | 28/4 | 01963 01656 | 2 | 95 PALISADE AVE |
| MARCU, ANDREI & MONA | 0028 | 304 | 1 | | 000000 | | 2 | 605 EDGEWOOD RD |
| MARESCOT, WILLY | 0059 | 605 | 17 | | 44.A6/18 | | 2 | 417 HILLSIDE AVE |
| MARILYN HILLER REVOCABLE TRUST | 0125 | 1215 | 1 | C0046 | 25.A/3 | 02620 00334 | 2 | 46 MEADOW VIEW COURT |
| MARINEZ, JOSE L. & ALEXANDRA C. | 0114 | 1212 | 1 | | 35/9 | 03026 00255 | 2 | 111 HIGH ST |
| MARINO, GIOVANNI & NUNIZA | 0103 | 1202 | 6 | | 24/8 | 04871 01372 | 2 | 180 SPRING ST |
| MARINO, M. & CHMIELEWSKI, C. | 0083 | 903 | 43 | | 000000 | | 2 | 400 FAIRWAY DRIVE |
| MARKOV, ANDRIY & DO, TAM NGOC | 0117 | 1214 | 12 | | 36/9B | 05110 01830 | 2 | 104 HIGH ST |
| MARKS, ERIC M. & VANESA R. | 0034 | 502 | 5 | | 12.E/10 | 08510 00389 | 2 | 220 VREELAND AVE |
| MARKUSKE, DONALD & BLANCA | 0027 | 303 | 13 | | 44/27 | 08618 00548 | 2 | 539 BROAD AVE |
| MARQUARDT, KARL L. & ILENE B. | 0088 | 1002 | 5 | | 000000 | | 2 | 314 BEECHWOOD PL |
| MARSHALL, GLENN & JULIA | 0180 | 1603 | 6 | | 000000 | | 2 | 36 PAULIN BLVD |
| MARSHALL, JOSHUA R. & MIZUHO | 0093 | 1005 | 3 | | 000000 | 01443 00863 | 2 | 74 HAWTHORNE TERR |
| MARTIN, MICHAEL R. & GRACE A. | 0166 | 1503 | 42 | | 40/51 | | 2 | 129 SYLVAN AVE |
| MARTIN, PHYLLIS S., TRUSTEE | 0127 | 1216 | 1 | | 37/27 | 05065 01186 | 2 | 104 CHRISTIE ST |
| MARTINEZ, ARCEL & STERITI, GINA | 0158 | 1321 | 12 | | 000000 | 03353 02416 | 2 | 113 GLENWOOD AVE |
| MARTINEZ, DOLLY | 0006 | 204 | 2 | C006A | 5/3 | | 2 | 6A LAKEVIEW AVE |
| MARTINEZ, FRANKLIN | 0042 | 507 | 5 | | 18/28 | 00602 02106 | 2 | 124 COOVER ST |
| MARTINEZ, RAUL & ERIKA A. CAVANO | 0059 | 605 | 18 | | 44.A6/15 | 04030 01519 | 2 | 415 HILLSIDE AVE |
| MARTINEZ, ROBERT A. & MARIA G. | 0041 | 506 | 9 | | 19/29 | 04355 00069 | 2 | 280 LEONIA AVE |
| MARTINEZ, Y. & TANCIO, A. | 0087 | 1001 | 4 | | 000000 | 03809 00826 | 2 | 322 WOODLAND PL |
| MARTIRE, GREGORY & MARY | 0134 | 1302 | 13 | | 000000 | | 2 | 303 HIGHLAND ST |
| MARTIRE, MARY & GREGORY | 0150 | 1316 | 11 | | 71/31 | | 2 | 3 WINTHROP PL |
| MARTY, JOSE M. & DEBRA | 0172 | 1505 | 28 | | 42.A/18 | 07790 00881 | 2 | 195 MOORE AVE |
| MARX, DAVID & DANIEL | 0110 | 1207 | 2 | | 31/74 | 05255 00138 | 2 | 228 FORT LEE RD |
| MARX, JULIE & PHEMAYOTIN, VIBOON | 0094 | 1005 | 10 | | 51.A/36 | | 2 | 42 HAWTHORNE TERR |
| MASI, STEVEN & PETRELLA, DIANE | 0135 | 1303 | 9 | | 000000 | 01748 01875 | 2 | 369 ALLAIRE AVE |
| MASSA, PETER & REGINA | 0010 | 204 | 8 | | 5/44.B | | 2 | 91 RAY AVE |
| MASSEY, LORRAINE | 0090 | 1003 | 9 | | 000000 | 07935 00009 | 2 | 340 MAGNOLIA PL |
| MASTICE, ANTHONY & JEANNE | 0147 | 1314 | 4 | | 000000 | | 2 | 134 PAULIN BLVD |
| MASTROKOSTAS, VASILIOS & CATHERINE | 0094 | 1005 | 9 | | 000000 | | 2 | 46 HAWTHORNE TERR |
| MATAGA, OLIVER T. & ANNIE REYES | 0176 | 1506 | 39 | | 43/55 | 02784 01462 | 2 | 117 OAKDENE AVE |
| MATERA, JOSEPH | 0165 | 1503 | 25 | | 40/4.B | | 2 | 160 BROAD AVE |
| MATERA, ROBERTA | 0078 | 901 | 3 | | 45.A/6 | | 2 | 316 HILLSIDE AVE |
| MATTHEW GARDENS CONDOMINIUMS | 0009 | 204 | 4 | | | | 15F | 610-620 GRAND AVE |

TAXING DISTRICT NO. 29 LEONIA

COUNTY NO. 02 BERGEN

| NAME OF OWNER ADDITIONAL OWNERS | PAGE NO. | BLOCK NO. | LOT NO. | LOT QUALIF. | ACCOUNT NO. | DEED BOOK PAGE | CLASS | PROPERTY LOCATION |
|------------------------------------|-------------|--------------|------------|----------------|----------------|-------------------|-------|------------------------|
| MAURICE, LYDIA | 0066 | 802 | 6 | C0005 | 21/23.A | | 2 | 392 GRAND AVE |
| MAXWELL, JEFFREY & ELIZABETH | 0017 | 209 | 15 | | 12/19 | 01490 00518 | 2 | 103 OVERLOOK AVE |
| MAZZA,VITO & MARIETTA KAY | 0082 | 903 | 28 | | 000000 | | 2 | 430 GRANDVIEW TERR |
| MAZZAMURRO, MICHAEL & RITA | 0039 | 504 | 28 | | 14/19.C | | 2 | 181 HARRISON ST |
| MC ELEANNEY, LIAM & JUDITH | 0085 | 903 | 69 | | 000000 | | 1 | JONES ROAD |
| MC MILLAN, ALLISON | 0098 | 1007 | 6 | | 000000 | | 2 | 200 CUMLEY TERR |
| MCALEAR, BRIAN & DAANIELLE ZAPATA | 0075 | 805 | 1 | | 23/13.B | 04283 01655 | 2 | 106 WOODRIDGE PLACE |
| MCARDLE, JAMES & KATHERINE BUSCH | 0183 | 1607 | 3 | | | 02446 00928 | 2 | 414 CHARLES PL |
| MCCANN, CASEY SEAN | 0189 | 1610 | 6 | | 000000 | | 2 | 44 PALMER PL |
| MCCARTHY, DENNIS & FRAGOSO, MARIA | 0186 | 1609 | 2 | | 60/1.C | | 2 | 322 SYLVAN AVE |
| MCEACHEN, IRENE C. | 0146 | 1312 | 21 | | 000000 | 00346 01392 | 15F | 245 BROAD AVE |
| MCENTEE, LINDA M. | 0011 | 205 | 2 | | 8/47 | | 2 | 112 LAKEVIEW AVE |
| MCGONIGLE, RYAN A | 0152 | 1317 | 20 | | 72/4 | 01166 01088 | 2 | 153 RELDYES AVE |
| MCKEE, JAMES & ELAINE | 0031 | 501 | 12 | | 12.F/11B | | 2 | 114 HILLCREST AVE |
| MCKINLESS, BERNADETTE & WILLIAM | 0082 | 903 | 31 | | 000000 | | 2 | 458 GRANDVIEW TERR |
| MCKINNEY, J.P. & HACKETT, PATRICIA | 0082 | 903 | 23 | | 44.G/10 | | 2 | 89 OVERLOOK TERR |
| MCMAHON TERENCE K & ROSEMARY | 0108 | 1206 | 4 | | 30/77.B | | 2 | 128 GLADWIN AVE |
| MCPARTLAND, KENNETH & ELIZABETH | 0072 | 803 | 36 | | 22/69 | | 2 | 355 GRAND AVE |
| MCQUAID, COLUM | 0182 | 1605 | 8 | | 000000 | | 2 | 1589 BERGEN BLVD |
| MCQUAID, THOMAS P. & ELLEN T. | 0167 | 1504 | 13 | | 41/90 | | 2 | 162 SYLVAN AVE |
| MCWEENEY, DAVID & MOUSA, NADA | 0015 | 207 | 16 | | 10/35 | 04473 01667 | 2 | 191 HILLCREST AVE |
| MEADOW LANE CONDOMINIUMS | 0065 | 802 | 5 | | | | 15F | 400-412 GRAND AVE |
| MECCA, PETER & JO-ANNE | 0177 | 1601 | 11 | | 58/13 | | 2 | 92 GLENWOOD AVE |
| MEIMA, LOIS H. & FERIA, ADONAI | 0153 | 1318 | 11 | | 000000 | 07828 00163 | 2 | 425 WASHINGTON TERR |
| MELIZANIS, MARKOS & ANASTASIA | 0084 | 903 | 54 | | 000000 | 07874 00574 | 2 | 407 RIDGELAND TERR |
| MELMAN, ALEC J. & KIMBERLY G. | 0165 | 1503 | 17 | | 40/98 | 01704 01593 | 2 | 172 HIGHWOOD AVE |
| MELO, JUAN, ERIC & PAULETTE | 0015 | 208 | 2 | | 11/19.B | 02762 01100 | 2 | 604 BROAD AVE |
| MELTZER, JAMES & CHERYL | 0115 | 1212 | 8 | | 35/28 | 00186 01851 | 2 | 210 CRESCENT AVE |
| MENA, EMMANUELA | 0189 | 1610 | 17 | | 000000 | 02110 01684 | 2 | 7 GLENWOOD AVE |
| MENA, GUILLERMO & JOANN | 0146 | 1313 | 3 | | 000000 | 04171 01643 | 2 | 320 WESTVIEW AVE |
| MENA, EMILIO & MARIA G. | 0058 | 604 | 49 | | 44.M/22 | | 2 | 481 GOLF COURSE DRIVE |
| MENDEZ, LILLIAN NIR TRUST | 0135 | 1304 | 5 | | 000000 | | 2 | 395 ALLAIRE AVE |
| MENKEN, ALEXIS, TRUSTEE | 0120 | 1214 | 28 | | 36/38 | 04931 01398 | 2 | 199 CHRISTIE ST |
| MENZEL, CHARLES R. & LYNN E. | 0180 | 1603 | 10 | | 000000 | | 2 | 12 PAULIN BLVD |
| MERCADO, EDGADO | 0167 | 1504 | 2 | | 41/65 | 00926 02092 | 2 | 118 SYLVAN AVE |
| MERCADO, JESSICA & GILBERT H. | 0033 | 501 | 27 | | 12.F/38 | 04420 00772 | 2 | 553 GRAND AVE |
| MERCADO, MICHELLE | 0100 | 1007 | 30 | | 51/66 | | 2 | 417 FORT LEE RD |
| MERCED, ANGELO | 0164 | 1503 | 11 | | 40/86 | 00885 02368 | 2 | 150 HIGHWOOD AVE |
| MERCEDES, HECTOR & BARBOUR, GILDA | 0120 | 1214 | 26 | | 36/41.B | | 2 | 207 CHRISTIE ST |
| MERIDIA LEONIA 256, LLC | 0116 | 1213 | 3 | | 25/1.B | 05099 00747 | 2 | 266 GRAND AVE |
| MERIDIA LEONIA 256, LLC | 0116 | 1213 | 4 | | 25/1.A | 05099 00741 | 2 | 256 GRAND AVE |
| MERKLE, EMIL | 0046 | 510 | 14 | | 19.A/6B | | 2 | 187A-187B HILLSIDE AVE |
| MERKLE, EMIL | 0046 | 510 | 15 | | 19.A/4C | | 2 | 185A-185B HILLSIDE AVE |
| MERT, HUSNU & ZUHRE | 0025 | 214 | 6 | | 12.C/17 | 04871 01549 | 2 | 224 VAN ORDEN AVE |
| METZDORF, THOMAS J | 0081 | 903 | 9 | | 51/7 | | 2 | 415 WOODLAND PL |
| MEYER, SETH & NATALIYA | 0053 | 603 | 2 | | 44.N/1 | 00228 00557 | 2 | 348 VREELAND AVE |
| MIKELBERG, MARTIN A. & JULIE | 0056 | 604 | 32 | | 44.M/5 | | 2 | 415 GOLF COURSE DRIVE |
| MILEA, LOUIS V. & ELISA M. | 0187 | 1609 | 15 | | 000000 | | 2 | 30 GLENWOOD AVE |
| MILLENA, JAMES | 0041 | 506 | 7 | | 19/33 | 04434 00304 | 2 | 200 HARRISON ST |
| MILLER, DAVID & LUHRS, JOYCE | 0042 | 507 | 6 | | 18/26 | | 2 | 122 COOVER ST |
| MILLER, FAINA | 0144 | 1311 | 18 | | | 00429 00836 | 2 | 317 ALLAIRE AVE |
| MILLER, HAROLD M. & LAURETTE V. | 0108 | 1205 | 23 | | 29/54 | | 2 | 116 PALISADE AVE |
| MILLER, JACY & CONTI, MEL | 0172 | 1505 | 24 | | 42.A/14 | | 2 | 138 BROAD AVE |
| MILLER, GARRISON & DEL CIELO, A | 0054 | 603 | 8 | | 44.N/7 | | 2 | 408 GOLF COURSE DRIVE |
| MIN, YOUNG H. & YOUNG AE | 0133 | 1302 | 3 | | 000000 | 04070 01039 | 2 | 200 GLENWOOD AVE |
| MINICHIELLO, MARK & KELLY | 0132 | 1217 | 20 | | 38/19 | | 2 | 159 PARK AVE |
| MIQUEO, ALBERTO & MARIA L | 0057 | 604 | 45 | | 44.M/18 | | 2 | 467 GOLF COURSE DRIVE |
| MIRBABA, KATHRYN | 0101 | 1008 | 1 | | 000000 | | 2 | 219 CUMLEY TERR |
| MIREK, ARDA & SILVIE | 0054 | 603 | 14 | | 44.N/13 | 03307 02398 | 2 | 413 BIRCH LANE |
| MIRKOVIC, A. & SKRIVANIC, C. | 0096 | 1006 | 16 | | 000000 | 00066 02296 | 2 | 411 FORT LEE RD |
| MIRON, ANTONIO | 0109 | 1206 | 16 | | 30/99.B | 04220 00884 | 2 | 101 LEONIA AVE |
| MISTRETTA, KATE | 0026 | 214 | 19 | | 12.C/45 | 04305 01362 | 2 | 215 VREELAND AVE |
| MITCHELL, DEIRDRE | 0104 | 1202 | 14 | | 24/19 | | 2 | 156 SPRING ST |
| MITCHELL, JAMES | 0002 | 201 | 2 | C021B | 5.02/3 | | 2 | 21B LAKEVIEW AVE |
| MLM ASS.%MINMETALS | 0065 | 802 | 1 | | 21/10 | | 4A | 120 SCHOR AVE |
| MO, JIAWEI | 0072 | 803 | 33 | C0005 | 22/64 | 02087 00352 | 2 | 175 FORT LEE RD UNIT 5 |
| MOK, JUNG-LAI & SUN Y. | 0060 | 605 | 29 | | 44A6/103 | | 2 | 409 PINE HILL RD |
| MOK, SEUNGAE | 0100 | 1007 | 36 | | 000000 | 01631 01564 | 2 | 27 LINDEN TERR |

TAXING DISTRICT NO. 29 LEONIA

COUNTY NO. 02 BERGEN

| NAME OF OWNER ADDITIONAL OWNERS | PAGE NO. | BLOCK NO. | LOT NO. | LOT QUALIF. | ACCOUNT NO. | DEED BOOK | DEED PAGE | CLASS | PROPERTY LOCATION |
|------------------------------------|-------------|--------------|------------|----------------|----------------|--------------|--------------|-------|-----------------------|
| MOLINA, ANTHONY & TARA | 0013 | 206 | 7 | | 9/1 | 07814 | 00918 | 2 | 172 HILLCREST AVE |
| MONEGRO, WILSON & LEIDY | 0102 | 1009 | 8 | | 000000 | 02013 | 02246 | 2 | 119 HOFLEYS LANE |
| MONTAGNINO, THOMAS & JENNIFER | 0081 | 903 | 19 | | 000000 | 01556 | 01441 | 2 | 376 HILLTOP AVE |
| MONTE, JASON P. & SAYAKA NIHONGI | 0143 | 1310 | 15 | | 000000 | 02614 | 00038 | 2 | 101 IRVING ST |
| MOON, DAE KIL | 0098 | 1007 | 11 | | 000000 | 04815 | 01477 | 2 | 201 WARWICK LANE |
| MOON, HYE-JIN & AHN, SEHO | 0172 | 1505 | 27 | | 42.A/17 | 03312 | 02088 | 2 | 199 MOORE AVE |
| MOON, OK JOO & SOO BIN | 0142 | 1310 | 13 | | 000000 | 04418 | 00820 | 2 | 107 IRVING ST |
| MOON, PILNYE | 0134 | 1302 | 9 | | 000000 | | | 2 | 329 CRESCENT AVE |
| MOON, SANGROK & SU JUNG OH | 0183 | 1607 | 2 | | | 04111 | 01420 | 2 | 408 CHARLES PL |
| MOORE, JOHN W. | 0022 | 212 | 7 | | 12.A/10 | 00503 | 01372 | 2 | 226 OVERLOOK AVE |
| MOORE, NEVA S. | 0123 | 1215 | 1 | | 25.A/3 | | | 2 | 16 MEADOW VIEW COURT |
| MORALES LEONEL & POMPOSA | 0167 | 1503 | 46 | | 40/59 | | | 2 | 189 GRAND AVE |
| MORALES, HECTOR & ALESSANDRA | 0179 | 1602 | 5 | | 000000 | 01544 | 02397 | 2 | 114 PALMER PL |
| MORALES, OLIVIA ROSA | 0078 | 805 | 32 | | 23.A/1 | 01069 | 00430 | 2 | 195 FORT LEE RD APT 4 |
| MORARU, ANDREEA MARIANA | 0100 | 1007 | 29 | | 51/65 | 03200 | 01521 | 2 | 419 FORT LEE RD |
| MORCIGLIO, DEVONTE & HSIA, MINA | 0146 | 1313 | 10 | | 000000 | 05253 | 00804 | 2 | 128 GLENWOOD AVE |
| MORDOH, CARL | 0191 | 1611 | 12 | | 000000 | 04632 | 00870 | 2 | 9 PALMER PL |
| MORELLO, GINO & ANN | 0155 | 1320 | 3 | | 000000 | | | 2 | 328 SUMMIT AVE |
| MORI, ATSUSHI & YUMI | 0058 | 605 | 7 | | 44.A6/59 | | | 2 | 499 GRANDVIEW TERR |
| MORIATIS, NICHOLAS & ADRIANA | 0102 | 1009 | 18 | | 000000 | | | 2 | 209 ORATAM TERR |
| MORILLO, ROLANDO & CRISTINA | 0030 | 305 | 6 | | 000000 | 03266 | 00871 | 2 | 571 GRANDVIEW TERR |
| MORILLO, ROLANDO & CRISTINA | 0030 | 305 | 7 | | 000000 | 03266 | 00871 | 1 | JONES RD |
| MORRELL, CLAYTON & LOURDES | 0024 | 213 | 13 | | 12.D/3 | | | 2 | 141 VREELAND AVE |
| MORRISON, BRUCE L. & MARGARET M. | 0181 | 1603 | 19 | | | | | 2 | 125 PALMER PLACE |
| MORRISON, ROY D. & CATHERINE M. | 0070 | 803 | 7 | | 22/39.A | | | 2 | 126 WOOD TERRACE |
| MORRIS, RONALD H. | 0119 | 1214 | 23 | | 36/1 | | | 2 | 250 BROAD AVE APT 3C |
| MOSLEY, MARIAN E. | 0040 | 505 | 1 | | 15/10 | 02275 | 00800 | 2 | 254 CHRISTIE HTS ST |
| MT ZION BAPTIST CHURCH | 0065 | 802 | 2 | | 21/8 | | | 15D | 124 SCHOR AVE |
| MUIR, THOMAS J. & CHRISTINE | 0059 | 605 | 25 | | 44A6/108 | 07912 | 00872 | 2 | 404 PINE HILL RD |
| MUKHERJEE, TRIDIB & IPSITA | 0034 | 502 | 10 | | 12.E/20 | 02729 | 02226 | 2 | 240 VREELAND AVE |
| MULATO, DENNIS & MARILYN | 0042 | 507 | 7 | | 18/24 | 07775 | 00735 | 2 | 118 COOVER ST |
| MULLER, PETER | 0122 | 1215 | 1 | | 25.A/3 | | | 2 | 4 MEADOW VIEW COURT |
| MULLIGAN, JOAN | 0090 | 1003 | 16 | | 000000 | | | 2 | 325 ELM PL |
| MUN, HYUNG SIK & YOO, MYUNGHEE | 0049 | 601 | 32 | | 44.F/10B | 03017 | 01284 | 2 | 343 HILLSIDE AVE |
| MUN, WUNG & EUNICE CHANG | 0144 | 1311 | 15 | | 54/18 | 04961 | 00649 | 2 | 327 ALLAIRE AVE |
| MUN, YOUNG JAE & MEE ZA | 0049 | 601 | 36 | | 44.F/17 | 05252 | 01581 | 2 | 325 HILLSIDE AVE |
| MUNOZ, MANUEL & ADELINA | 0152 | 1317 | 11 | | 000000 | | | 2 | 1633 BERGEN BLVD |
| MURAKAMI, HANA & HIDEKI | 0032 | 501 | 22 | | 12.F/40 | 02964 | 00020 | 2 | 537 GRAND AVE APT 1 |
| MURPHY-PARK, AUSTIN & JACY | 0012 | 205 | 17 | | 8/12.B | 05143 | 01491 | 2 | 137 LONGVIEW AVE |
| MURPHY, PETER J. | 0172 | 1505 | 33 | | 42.A/23 | 01681 | 01091 | 2 | 177 MOORE AVE |
| MURPHY, REGINA M | 0161 | 1502 | 25 | | 39/7 | 05185 | 00140 | 2 | 205 HIGHWOOD AVE |
| MURRAY, KEVIN & MADELEINE | 0082 | 903 | 24 | | 000000 | | | 2 | 99 OVERLOOK TERR |
| MUSLEH, BEJAD | 0141 | 1309 | 12 | | 000000 | 04857 | 01447 | 2 | 173 RELDYES AVE |
| NA, CHANG MIN & NA, KUM HEOUNG | 0187 | 1609 | 19 | | 000000 | | | 2 | 343 MOORE AVE |
| NA, EUN YOUNG & DONGSEOK KIM | 0080 | 902 | 13 | | 44.H/3B | 04258 | 01794 | 2 | 291 GLENWOOD AVE |
| NA, JONGMIN & HYE YOUNG | 0017 | 209 | 2 | | 12/60.B | 01530 | 01881 | 2 | 128 LONGVIEW AVE |
| NA, YOULLEE | 0062 | 607 | 9 | | 44.A/72 | 04420 | 01925 | 2 | 480 RIDGELAND TERR |
| NACH,JEFFREY S.& WENDY G. | 0027 | 303 | 6 | | 44/64 | | | 2 | 501 PINE HILL ROAD |
| NAIMO, ROSEMARIE, TRUSTEE | 0189 | 1610 | 16 | | 000000 | 05237 | 01174 | 2 | 3 GLENWOOD AVE |
| NAKAHASHI, TOMIE & MITSUKI | 0109 | 1206 | 10 | | 30/88 | | | 2 | 106 GLADWIN AVE |
| NALBANDIAN, HEATHER J. | 0165 | 1503 | 24 | | 40/1 | 01928 | 02225 | 2 | 208 HIGHWOOD AVE |
| NAM, HUN SOK & CHOI, KIJEONG | 0123 | 1215 | 1 | | 25.A/3 | | | 2 | 15 MEADOW VIEW COURT |
| NAM, KIYEONG & YOUN JU LEE | 0126 | 1215 | 1 | | 25.A/3 | 03580 | 01191 | 2 | 78 MEADOW VIEW COURT |
| NAM, SONG H. & JENNY J. | 0015 | 208 | 4 | | 11/15.B | 01856 | 00639 | 2 | 596 BROAD AVE |
| NARVAEZ, A. & ALFONSO, MIGUEL X. | 0174 | 1506 | 8 | | 43/16 | 01380 | 01293 | 2 | 178 MOORE AVE |
| NATER-SOLER, SONIA | 0006 | 204 | 2 | | 5/3 | | | 2 | 8A LAKEVIEW AVE |
| NEGRON, JOSE & SMIRNOVA, VARVARA | 0178 | 1601 | 22 | | 000000 | 02752 | 01412 | 2 | 175 BROAD AVE |
| NEU, DANIEL & MARYELLEN PETERS-NEU | 0162 | 1502 | 38 | | 39/35 | 00333 | 02473 | 2 | 145 HIGHWOOD AVE |
| NEVRUZIAN, ARTHUR A. | 0194 | 1612 | 23 | | 000000 | 03564 | 00930 | 2 | 323 OAKDENE AVE |
| NEWMAN-LADJEN, SASHA & VICTORIA F | 0134 | 1303 | 8 | | 000000 | 00054 | 00184 | 2 | 373 ALLAIRE AVE |
| NEWRCORP INC | 0025 | 214 | 10 | | 12.C/25 | 03049 | 00531 | 2 | 544 BROAD AVE |
| NEZA, AGRON & DRITA | 0148 | 1314 | 9 | | 000000 | | | 2 | 90 PAULIN BLVD |
| NEZAJ, ADRIATIK G. | 0050 | 601 | 54 | | 44.E/14A | 02743 | 01536 | 2 | 337 HAROLD AVE |
| NG, DAVID & MINDY | 0176 | 1506 | 34 | | 43/50 | 02234 | 00994 | 2 | 137 OAKDENE AVE |
| NG, STEPHANIE P. & CHU, RAYMOND | 0140 | 1308 | 11 | | 000000 | 04908 | 01172 | 2 | 496 PARK AVE |
| NICHOLAS-VIRGIN, NICKIE, TRUSTEE | 0064 | 608 | 16 | | 44.B/10 | 00828 | 00668 | 2 | 505 RIDGELAND TERR |
| NICOLINI, ANDREA | 0024 | 213 | 19 | | 12.D/39 | 00402 | 00364 | 2 | 119 VREELAND AVE |
| NIETO, JOSE JR. & MARIE C. | 0055 | 604 | 9 | | 44.M/31 | 01807 | 00747 | 2 | 470 PINE HILL ROAD |

TAXING DISTRICT NO. 29 LEONIA

COUNTY NO. 02 BERGEN

| NAME OF OWNER ADDITIONAL OWNERS | PAGE NO. | BLOCK NO. | LOT NO. | LOT QUALIF. | ACCOUNT NO. | DEED BOOK PAGE | CLASS | PROPERTY LOCATION |
|--------------------------------------|-------------|--------------|------------|----------------|----------------|-------------------|-------|-----------------------|
| NIKOLAKAKOS, NIKON | 0029 | 304 | 12 | | 000000 | | 2 | 591 EDGEWOOD RD |
| NIKOLOSKI, PECO & KANGAS, KAROL | 0051 | 601 | 68 | | 44.E/1 | | 2 | 485 BROAD AVE |
| NIKOLOSKI, PECO & KAROL & DONCO&ARSA | 0052 | 601 | 76 | | 44/34 | | 2 | 503 BROAD AVE |
| NND FAIRLAWN, LLC | 0113 | 1210 | 7 | | 33/4.C | 04853 00371 | 4C | 275 GRAND AVE |
| NOBILE, SALVATORE & NOBILE, MICHAEL | 0106 | 1205 | 4 | | 29/10 | 08257 00163 | 1 | 180 FORT LEE RD |
| NOFERI, KAREN | 0008 | 204 | 2 | C022A | 5/3 | 04367 00839 | 2 | 22A LAKEVIEW AVE |
| NOH, JUNG WHUAN & PARK, HYE MI | 0061 | 606 | 10 | | 44.A5/1 | 02990 01472 | 2 | 494 GRANDVIEW TERR |
| NOLEN, CHARLES & ROSA | 0039 | 504 | 25 | | 14/19.F | 04790 00798 | 2 | 193 HARRISON ST |
| NOLL, SARA-ANN | 0084 | 903 | 60 | | 000000 | | 2 | 455 RIDGELAND TERR |
| NORGAARD, KARL J. & KELLY-ANN | 0114 | 1211 | 3 | | 34/6.A | 00851 02207 | 2 | 144 PROSPECT ST |
| NORGAARD, MARK & CASSANDRA | 0091 | 1004 | 3 | | 50/13 | 04158 01171 | 2 | 316 ELM PL |
| NORTHERN VALLEY SAVINGS & LOAN | 0111 | 1208 | 5 | | 32/5 | | 4A | 310 BROAD AVE |
| NORTHERN VALLEY SAVINGS & LOAN | 0111 | 1208 | 6 | | 32/7 | | 4A | 304 BROAD AVE |
| NORTON, KEVIN J. & HAEWON | 0141 | 1309 | 11 | | 000000 | | 2 | 169 RELDYES AVE |
| NOWICK, STEVEN & HELFER, MARTHA | 0146 | 1313 | 9 | | 56/11 | | 2 | 350 WESTVIEW AVE |
| NUKALAPATI, JANARDAN & PRASUNA | 0047 | 601 | 10 | | 44.E/49 | 02261 01930 | 2 | 414 BIRCH LANE |
| NUSSBAUM, ELLIOT & HELENA | 0126 | 1215 | 1 | C0084 | 25.A/3 | 01993 01046 | 2 | 84 MEADOW VIEW COURT |
| NYIRONGO, VENGE & JUDITH CHIMWEMWE | 0164 | 1503 | 13 | | 40/90 | 05228 00488 | 2 | 158 HIGHWOOD AVE |
| O'CONNELL, HANS & GISELA | 0096 | 1006 | 18 | | 000000 | | 2 | 405 FORT LEE RD |
| O'DOHERTY, PHILIP & BRIDGIT | 0026 | 214 | 15 | | 12.C/35 | 00789 01032 | 2 | 235 VREELAND AVE |
| O'DONNELL, CHARLES & ANNA | 0079 | 901 | 12 | | 45.A/14A | | 2 | 280 GLENWOOD AVE |
| O'DONNELL, DANIEL J. & DANA | 0013 | 206 | 4 | | 9/8 | 02214 01194 | 2 | 184 HILLCREST AVE |
| O'HARA, JAMES P. & GAIL G. | 0004 | 202 | 7 | | 6/2 | | 15F | 139 LAKEVIEW AVE |
| O'NEILL, SEAN & MAURA | 0097 | 1006 | 21 | | 000000 | | 2 | 15 HAWTHORNE TERR |
| OBERLE, THOMAS & DI BARI, KERRI ANN | 0191 | 1611 | 14 | | 000000 | | 2 | 17 PALMER PL |
| OBSTBAUM, STEPHEN & MERILEE | 0149 | 1315 | 1 | | 000000 | | 2 | 463 PARK AVE |
| ODORISIO, PAUL & GINA | 0188 | 1609 | 25 | | 60/27 | | 2 | 319 MOORE AVE |
| OH, MYUNG H. & KYUNG S. | 0105 | 1202 | 27 | | 24/38 | | 2 | 116 SPRING ST |
| OH, SAMMIE & SEUNGMIN | 0184 | 1607 | 9 | | 000000 | 05080 00770 | 2 | 433 HIGHWOOD AVE |
| OH, SEBASTIAN | 0115 | 1212 | 7 | | 35/26 | 02983 02372 | 2 | 206 CRESCENT AVE |
| OH, SOO YOUNG & EUNHEUY KANG | 0031 | 501 | 19 | | 12.F/44 | | 2 | 199 CHRISTIE HTS ST |
| OH, SUN YUNG | 0158 | 1501 | 10 | | 25.G/1.B | 05248 00394 | 2 | 158 GRAND AVE |
| OH, UI YON & SUNG AE | 0005 | 203 | 12 | | 7/34 | 08453 00994 | 2 | 197 LAKEVIEW AVE |
| OKAMOTO, MASA AKI & KOTOKI K. | 0089 | 1002 | 17 | | 46/141 | 00930 00300 | 2 | 315 MAGNOLIA PL |
| OLIVER, R. WAYNE | 0177 | 1601 | 13 | | 000000 | | 2 | 82 GLENWOOD AVE |
| OLIVER, R. WAYNE | 0178 | 1601 | 14 | | 000000 | | 2 | 355 HIGHWOOD AVE |
| OLIVER, ROGER WAYNE | 0187 | 1609 | 12 | | 000000 | 00505 00121 | 2 | 352 SYLVAN AVE |
| OLIVER, ROGER WAYNE | 0187 | 1609 | 13 | | | 00505 00121 | 2 | GLENWOOD AVE |
| OLIVERI, ANTONIO & YVONNE | 0193 | 1612 | 14 | | 000000 | | 2 | 16 GLENWOOD AVE |
| ONTELL, MARSHA | 0089 | 1002 | 15 | | 000000 | | 2 | 325 MAGNOLIA PL |
| OOKA, DIAN-AZIZA | 0002 | 201 | 2 | C015C | 5.02/3 | 03120 02431 | 2 | 15C LAKEVIEW AVE |
| ORARENO, LLC | 0058 | 605 | 2 | | 44A6/88B | 05182 00607 | 2 | 580 NORDHOFF DR |
| ORIOKA, MICHIO & CARRENO, LUZ M. | 0159 | 1501 | 13 | | 25.G/7.B | 01252 00608 | 2 | 146 GRAND AVE |
| ORIOKA, MICHIO & CARRENO, LUZ | 0159 | 1501 | 14 | | 25.G/9.B | | 2 | 142 GRAND AVE |
| ORLANDO, JAMES D. & ELIZABETH A. | 0100 | 1007 | 34 | | 000000 | | 2 | 21 LINDEN TERR |
| ORLANSKY, HERBERT C. & WENDY W | 0162 | 1502 | 36 | | 39/31 | | 2 | 153 HIGHWOOD AVE |
| ORLICK, SASHA | 0023 | 213 | 2 | | 12.D/30 | 03572 00196 | 2 | 104 VAN ORDEN AVE |
| ORLOWSKI, FRANCIS | 0089 | 1002 | 14 | | 000000 | | 2 | 335 MAGNOLIA PL |
| ORSATTI, ROBERT & COLLEEN | 0029 | 305 | 1 | | 44.D/22 | | 2 | 601 RIDGELAND TERR |
| OU, JOHN YONGHO | 0031 | 501 | 20 | | 12.F/43 | 03020 02168 | 2 | 195 CHRISTIE HTS ST |
| OVADIA, SHLOMO & SYLVIA | 0107 | 1205 | 18 | | 29/44.B | | 2 | 303 GRAND AVE |
| OVCHARIK, Y.A.Y AND M605 | 0066 | 802 | 6 | C0006 | 21/23.A | | 2 | 392 GRAND AVE |
| OXENHIRT, EDWARD & OXENHIRT, E. | 0040 | 506 | 4 | | 19/39 | | 2 | 190 HARRISON ST |
| OZ REALTY NJ, LLC | 0133 | 1301 | 3 | | 52/10.D | 01447 00208 | 4A | 314 FORT LEE RD |
| OZAWA, HIROSHI & YUMI | 0078 | 805 | 32 | C0003 | 23.A/1 | 00763 00701 | 2 | 195 FORT LEE RD APT 3 |
| PABON, SOLEDAD | 0083 | 903 | 45 | | | | 2 | 414 FAIRWAY DRIVE |
| PACELLA, DANIEL & KIM, HYO | 0051 | 601 | 62 | | 44.E/7A | 02837 00029 | 2 | 461 BROAD AVE |
| PACICCO, ROBERT | 0093 | 1004 | 18 | | 000000 | | 4A | 331 BROAD AVE |
| PACICCO, ROBERT & KATHERINE | 0061 | 607 | 1 | | 44.A/33 | | 2 | 530 GRANDVIEW TERR |
| PADDOCK LANE CONDOMINIUMS | 0126 | 1215 | 2 | | | | 15F | 2-12 MAPLE STREET |
| PADILLA-TULFO, KAREN MARIE | 0155 | 1320 | 1.01 | | | 04553 01307 | 2 | 215 BROAD AVE |
| PAEK, ANDREW K. | 0143 | 1311 | 4 | | 000000 | 05029 00088 | 2 | 318 CRESCENT AVE |
| PAEZ, CARLOS F & ALETHIA S | 0181 | 1604 | 1 | | 000000 | 08494 00197 | 2 | 57 PAULIN BLVD |
| PAGE, GRACE ZUCARO | 0079 | 901 | 9 | | 45.A/12 | 04908 01531 | 2 | 332 HILLSIDE AVE |
| PAGNOZZI, N. & METZDORF, T. | 0011 | 205 | 4 | | 8/45 | 03535 01293 | 2 | 116 LAKEVIEW AVE |
| PAGNOZZI, NICHOLAS F. JR | 0134 | 1302 | 14 | | 000000 | 05263 00816 | 2 | 307 HIGHLAND ST |
| PAI, WEI TE & LI-YUEH | 0022 | 212 | 15 | | 12.A/40 | 07810 00195 | 2 | 223 VAN ORDEN AVENUE |
| PAJVANI, UTPAL & CHRISTINA ENG | 0052 | 602 | 5 | | 44.P/12 | 01190 02088 | 2 | 462 GOLF COURSE DRIVE |

TAXING DISTRICT NO. 29 LEONIA

COUNTY NO. 02 BERGEN

| NAME OF OWNER ADDITIONAL OWNERS | PAGE NO. | BLOCK NO. | LOT NO. | LOT QUALIF. | ACCOUNT NO. | DEED BOOK | DEED PAGE | CLASS | PROPERTY LOCATION |
|-------------------------------------|-------------|--------------|------------|----------------|----------------|--------------|--------------|-------|------------------------|
| PAK, EUN HEE | 0028 | 304 | 3 | | 000000 | 02765 | 01975 | 2 | 600 RIDGELAND TERR |
| PAK, IK-SEONG & MI KYUNG AHN | 0034 | 502 | 4 | | 12.E/8 | 07835 | 00903 | 2 | 216 VREELAND AVE |
| PAK, JEONG SIK & KIM, JIN YOUNG | 0019 | 211 | 2 | | 12.B/39 | 00000 | 00000 | 2 | 102 OVERLOOK AVE |
| PALOZZOLA, JOSEPH R. JR | 0162 | 1502 | 34 | | 39/26 | 04259 | 01543 | 2 | 161 HIGHWOOD AVE |
| PALUSKIEWICZ, JOHN & CATHERINE | 0012 | 205 | 24 | | 8/4 | | | 2 | 119 LONGVIEW AVE |
| PAN, LIFANG & LIN, XIN | 0023 | 213 | 1 | | 12.D/34 | 04426 | 01128 | 2 | 102 VAN ORDEN AVE |
| PANAGOPOULOS, ALEXANDROS & JIN KANG | 0162 | 1502 | 33 | | 39/23 | 02212 | 00189 | 2 | 171 HIGHWOOD AVE |
| PANAROTTO, FRANK & EILEEN | 0013 | 206 | 11 | | 9/40 | | | 2 | 19 BROOK TERR |
| PANCRAZI RONALD & SUZANNE | 0160 | 1502 | 3 | | 39/65 | | | 2 | 122 PARK AVE |
| PANEQUE, PABLO A & MADELIN | 0048 | 601 | 25 | | 44.E/31 | 08570 | 00750 | 2 | 320 GLENWOOD AVE |
| PANGANIBAN, BONIFACIO & MARIAN | 0034 | 502 | 12 | | 12.E/24B | | | 2 | 522 BROAD AVE |
| PANK, HEATHER H. | 0123 | 1215 | 1 | C0017 | 25.A/3 | 03912 | 01227 | 2 | 17 MEADOW VIEW COURT |
| PANOS, ELENA | 0099 | 1007 | 26 | | 000000 | 08789 | 00414 | 2 | 431 FORT LEE RD |
| PAONE, PETER GERALD & DIMA | 0168 | 1504 | 24 | | 41/1 | 04301 | 00954 | 2 | 150 BROAD AVE |
| PAPADOPOULOS, GABRIEL & KAREN | 0037 | 503 | 21 | C0149 | | | | 2 | 149 SCHOR AVE |
| PAPPALARDO, EDWARD A & ELVIRA | 0044 | 508 | 15 | | 17/11 | | | 2 | 113 COOVER ST |
| PAPPAS, JOHN | 0132 | 1217 | 23 | | 38/16.B | | | 1 | ORCHARD PLACE |
| PAPPAS, JOHN A. & A. NINETTA | 0129 | 1217 | 1 | | 38/49 | | | 2 | 119 ORCHARD PL |
| PARGA, HERMES & ERIKA ALIZ | 0030 | 501 | 6 | | 12.F/24 | 02638 | 01094 | 2 | 134 VREELAND AVE |
| PARGA, HERMES JR & ERIKA | 0006 | 204 | 2 | C010D | 5/3 | 07778 | 00231 | 2 | 10D LAKEVIEW AVE |
| PARK-CHOI, BOG H. | 0097 | 1006 | 20 | | 000000 | 02197 | 01867 | 2 | 7 HAWTHORNE TERR |
| PARK, ANNA S. | 0087 | 1001 | 3 | | 000000 | 03875 | 00491 | 2 | 318 WOODLAND PLACE |
| PARK, CHAN HO & JUN, BOAE | 0110 | 1207 | 6 | | 31/42 | 04813 | 01267 | 2 | 118 OAKTREE PL |
| PARK, CHAN L. | 0182 | 1606 | 5 | | 000000 | 04105 | 01490 | 2 | 414 RICHMOND PL |
| PARK, CHRISTINE & SOO HWAN | 0064 | 608 | 17 | | 44.B/15 | 02310 | 00588 | 2 | 511 RIDGELAND TERR |
| PARK, DANIEL & JIHYE LEE | 0124 | 1215 | 1 | C0042 | 25.A/3 | 01371 | 01633 | 2 | 42 MEADOW VIEW COURT |
| PARK, DON & CHUNG JIN LEE | 0009 | 204 | 4 | C620C | 5/1 | 03656 | 00063 | 2 | 620C GRAND AVE |
| PARK, DON & LEE, CHUNG JIN | 0003 | 201 | 2 | C021D | 5.02/3 | 04047 | 01314 | 2 | 21D LAKEVIEW AVE |
| PARK, EUNG HWAN & SEUNG JA | 0072 | 803 | 33 | C0002 | | | | 2 | 175 FORT LEE RD UNIT 2 |
| PARK, H. & H. & LEE, K. | 0113 | 1210 | 8 | | 33/4.A | 04979 | 01004 | 2 | 279 GRAND AVE |
| PARK, HAE JIN & CHONG, UN JOO | 0092 | 1004 | 12 | C002D | | | | 2 | 327 FORT LEE RD APT 2D |
| PARK, HARRY H. | 0052 | 601 | 77 | | 44/33 | 03989 | 01915 | 2 | 505 BROAD AVE |
| PARK, HIJIN A. & JASON | 0150 | 1316 | 5 | | 000000 | 03056 | 00962 | 2 | 142 REDYES AVE |
| PARK, HONG SUP & SONYA | 0057 | 604 | 35 | | 44.M/8 | | | 2 | 427 GOLF COURSE DRIVE |
| PARK, HYO ZIN & DANIEL | 0123 | 1215 | 1 | C0019 | 25.A/3 | 04404 | 00831 | 2 | 19 MEADOW VIEW COURT |
| PARK, HYUN SIK & MYEONG AE | 0075 | 804 | 14 | | 22.A/16 | | | 2 | 115 WOOD TERRACE |
| PARK, HYUN SOOK & CHOI, WOO SEOK | 0010 | 204 | 9 | | 5/77.A | 02599 | 00260 | 2 | 81 RAY AVE |
| PARK, HYUNG-WOO | 0112 | 1209 | 2 | | 27/6 | 08589 | 00629 | 2 | 292 GRAND AVE |
| PARK, HYUNSOO SUNYEONG JEON | 0127 | 1215 | 2 | C0004 | | 01907 | 00543 | 2 | 4 MAPLE STREET |
| PARK, ISAAC C. & SUNGYOUNG AN | 0182 | 1605 | 9 | | 000000 | 04816 | 00362 | 2 | 1585 BERGEN BLVD |
| PARK, ISAAC S. & SUN YOUNG AN | 0084 | 903 | 56 | | 000000 | 03689 | 01730 | 2 | 421 RIDGELAND TERR |
| PARK, J. & D. & KIM, J. | 0130 | 1217 | 12 | C002A | 38/36 | 02688 | 01917 | 2 | 218 BROAD AVE APT 2A |
| PARK, JAE H. & JIEUN H. | 0090 | 1003 | 10 | | 000000 | 03945 | 00185 | 2 | 344 MAGNOLIA PL |
| PARK, JASON J. & KIMBERLY N. | 0115 | 1212 | 6 | | 35/22.B | 05260 | 01512 | 2 | 202 CRESCENT AVE |
| PARK, JI SOO & VIRGINIA BARNES | 0171 | 1505 | 6 | | 42/6 | 02542 | 00756 | 2 | 114 AMES AVE |
| PARK, JIN SOO & JUNGRIM Y | 0134 | 1302 | 11 | | 000000 | | | 2 | 295 HIGHLAND ST |
| PARK, JOHN | 0049 | 601 | 40 | | 44.F/20A | 03098 | 00944 | 4A | 431 BROAD AVE |
| PARK, JONG & MITSUE | 0105 | 1202 | 26 | | 24/37 | 03547 | 00437 | 2 | 120 SPRING ST |
| PARK, JONG HYUN | 0170 | 1504 | 43 | | 41/45 | 04725 | 01015 | 2 | 123 AMES AVE |
| PARK, JONG SOO & CHO, JUENG YEON | 0026 | 214 | 16 | | 12.C/37 | 03210 | 01203 | 2 | 231 VREELAND AVE |
| PARK, JONG YOU | 0051 | 601 | 61 | | 44.E/7B | 04386 | 00345 | 2 | 311 HAROLD AVE |
| PARK, JOO & ANGELINA | 0048 | 601 | 30 | | 44.F/11B | 03679 | 01460 | 2 | 351 HILLSIDE AVE |
| PARK, JUN SUNG & HYO JU AN | 0136 | 1305 | 8 | | 000000 | 05097 | 00452 | 2 | 135 HOWARD TERR |
| PARK, JUNG BIN & ANNE Y | 0123 | 1215 | 1 | C0028 | 25.A/3 | | | 2 | 28 MEADOW VIEW COURT |
| PARK, KI WOONG & KO EUN LEE | 0156 | 1320 | 16 | | 000000 | 04554 | 01795 | 2 | 329 PARK AVE |
| PARK, KISOO & MI SUN CHUNG | 0085 | 903 | 73 | | 44.A1/72 | 04758 | 00824 | 1 | JONES ROAD (REAR) |
| PARK, KUN K & SUNHEE LIM | 0134 | 1303 | 7 | | 000000 | 03005 | 02408 | 2 | 140 PAULIN BLVD |
| PARK, MICHAEL & LEE, JENNIFER J. | 0194 | 1612 | 27 | | 61/3.A | 03048 | 01673 | 2 | 107 BROAD AVE |
| PARK, MINKYU & HYUN SOOK LEE | 0157 | 1320 | 23 | | 01173 | 00502 | | 2 | 305 PARK AVE |
| PARK, MYUNGCHUL & CHANHWA | 0056 | 604 | 21 | | 44.M/43 | 08464 | 00819 | 2 | 424 PINE HILL RD |
| PARK, NICOLE | 0032 | 501 | 22 | C00S3 | 12.F/40 | 04547 | 00844 | 2 | 537 GRAND AVE APT 3 |
| PARK, ROBERT & YOUNJU | 0125 | 1215 | 1 | C0062 | 25.A/3 | 05122 | 00078 | 2 | 62 MEADOW VIEW COURT |
| PARK, SEUNG KWON & MUNG SOOK | 0193 | 1612 | 20 | | 000000 | | | 2 | 333 OAKDENE AVE |
| PARK, STEVE & OKBUN | 0131 | 1217 | 12 | C003A | 38/36 | 05229 | 00534 | 2 | 218 BROAD AVE APT 3A |
| PARK, WON SIK | 0054 | 603 | 15 | | 44.N/14 | 02108 | 01439 | 2 | 417 BIRCH LANE |
| PARK, YONG JIN, TRUSTEE | 0141 | 1309 | 7 | | 67/29.A | 05236 | 01986 | 2 | 118 IRVING ST |
| PARK, YONG JOO JUN & YOOJUN | 0061 | 606 | 7 | | 44.A5/41 | 02687 | 01991 | 2 | 421 GREENWAY DR |
| PARKER, COREY & SIRACUSE-PARKER, L | 0160 | 1502 | 4 | | 39/67 | | | 2 | 126 PARK AVE |

TAXING DISTRICT NO. 29 LEONIA

COUNTY NO. 02 BERGEN

| NAME OF OWNER ADDITIONAL OWNERS | PAGE NO. | BLOCK NO. | LOT NO. | LOT QUALIF. | ACCOUNT NO. | DEED BOOK PAGE | CLASS | PROPERTY LOCATION |
|---------------------------------------|-------------|--------------|------------|----------------|----------------|-------------------|-------|-------------------------|
| PASKALIAN, SARKIS & ARLENE | 0166 | 1503 | 45 | | 40/57 | | 2 | 115 SYLVAN AVE |
| PASKY, DANIEL & LEVINSON, MATTHEW | 0020 | 211 | 11 | | 12.B/58 | 02040 01541 | 2 | 134 OVERLOOK AVE |
| PATACIL, P. & N. TRUSTEES | 0117 | 1214 | 7 | | 36/13C | | 2 | 134 CRESCENT AVE |
| PATCH, TANIA & JENNIFER, TRUSTEES | 0050 | 601 | 59 | | 44.E/9 | 05010 00537 | 2 | 317 HAROLD AVE |
| PATINO, ERIC B & SUSANA C | 0176 | 1506 | 37 | | 43/53 | 07986 00242 | 2 | 125 OAKDENE AVE |
| PATTI, FRANK A. II | 0146 | 1313 | 1 | | 56/1 | | 2 | 241 BROAD AVE |
| PATTON, DUNCAN & MARX, KAREN | 0184 | 1607 | 10 | | 000000 | | 2 | 1 PAULIN BLVD |
| PAWLICK, ROBERT & SUSAN | 0163 | 1502 | 47 | | 39/53 | | 2 | 111 HIGHWOOD AVE |
| PAWLICK, ROBERT P. | 0111 | 1208 | 9 | | 32/13 | | 2 | 292 BROAD AVE |
| PEAK, MICHAEL & MIJA SEOK | 0086 | 1001 | 2 | | 000000 | | 2 | 314 WOODLAND PL |
| PEALE, PAMELA | 0013 | 206 | 8 | | 9/46 | | 2 | 135 OVERLOOK AVE |
| PECHT, LUDWIG & JUNKO | 0141 | 1309 | 14 | | 000000 | 00727 00760 | 2 | 181 REDDYES AVE |
| PECHT, MICHAEL & SARAH K. | 0077 | 805 | 28 | | 23.A/4 | 02991 00690 | 2 | 215 FORT LEE RD |
| PEI, YU & QUAN, RI | 0154 | 1319 | 5.02 | | 000000 | 03664 01640 | 2 | 424 WASHINGTON TERR |
| PEKAR, ILDIKO & JANOS | 0043 | 507 | 20 | | 18/17 | 02512 01999 | 2 | 273 LEONIA AVE |
| PELLEGRINO, DAVID A. & PAULINE D. | 0181 | 1604 | 4 | | 000000 | 07907 00703 | 2 | 51 PAULIN BLVD |
| PENA, EDWIN | 0069 | 803 | 1 | | 22/1 | 02969 00238 | 2 | 180 HILLSIDE AVE APT L1 |
| PENNIE, NANCY & GOLD, IRA | 0178 | 1601 | 19 | | 000000 | | 2 | 321 HIGHWOOD AVE |
| PENNINGTON, SETH D. III & SARAH K. | 0133 | 1302 | 8 | | 53/13 | 02348 01737 | 2 | 333 CRESCENT AVE |
| PEPAJ, VISAR & EGZONJETA | 0010 | 204 | 15 | | 5/78.E | 03300 01916 | 2 | 21 RAY AVE |
| PERALTA, TEREZA & SALINAS, EDDIE | 0082 | 903 | 33 | | 000000 | 02796 02193 | 2 | 400 GREENWAY DRIVE |
| PEREIRA, BENJAMIN & FLORENCE | 0163 | 1502 | 46 | | 39/51 | | 2 | 117 HIGHWOOD AVE |
| PEREZ DE VASQUEZ, MILAGROS | 0025 | 214 | 10 | | 12.C/25 | 05270 01436 | 2 | 544 BROAD AVE |
| PEREZ, ELIOS VALDESPINO | 0113 | 1209 | 9 | | 27/5.A | 03576 01341 | 1 | SPRING ST |
| PEREZ, JEANETTE | 0102 | 1009 | 7 | | 51/56 | | 2 | 123 HOFLEYS LANE |
| PERINO, MICHAEL & SALDARINI-PERINO, S | 0109 | 1206 | 17 | | 30/104 | | 2 | 105 LEONIA AVE |
| PERNETTI, MARK & MERCEDES | 0130 | 1217 | 12 | | 38/36 | | 2 | 218 BROAD AVE APT 2C |
| PERRI, ADAM & KAYO | 0171 | 1505 | 17 | | 42.A/3 | | 2 | 170 AMES AVE |
| PERRONE, JOHN & MARY ALICE | 0166 | 1503 | 44 | | 40/55 | | 2 | 119 SYLVAN AVE |
| PERSSON, KENNETH E. & DORI ARNOLD | 0095 | 1005 | 27 | | 51.A/4 | | 2 | 239 GLENWOOD AVE |
| PESESKY, LAWRENCE & ROSE ANN MAGALDI | 0128 | 1216 | 9 | | 37/19 | 07787 00326 | 2 | 144 CHRISTIE ST |
| PETERS, JOHN L. & KAREN D. | 0160 | 1502 | 7 | | 39/71 | | 2 | 142 PARK AVE |
| PETERSON, NORTH A. & JACQUELINE L. | 0107 | 1205 | 15 | | 29/41 | | 2 | 141 PROSPECT ST |
| PETRUCCI, DAWN & MICHAEL | 0097 | 1006 | 22 | | 000000 | 01742 00669 | 2 | 19 HAWTHORNE TERR |
| PFITZNER, RICHARD W. & OOKNAM KONG | 0176 | 1506 | 26 | | 43/37.A | 02136 01865 | 2 | 165 OAKDENE AVE |
| PHANEUF, RENE J & JUDITH F. | 0166 | 1503 | 33 | | 40/29 | | 2 | 165 SYLVAN AVE |
| PHELAN, M.J. & GONZALEZ, L. | 0135 | 1303 | 13 | | 000000 | 00144 00201 | 2 | 181 GLENWOOD AVE |
| PHILIP, DENILA & ABU C. DANIEL | 0106 | 1205 | 2 | | 02455 00641 | | 2 | 174 FORT LEE RD, UNIT A |
| PIAO, CHUNSHAN | 0120 | 1214 | 23 | | 36/1 | 04027 00757 | 2 | 250 BROAD AVE APT 4E |
| PIAO, JESSICA M. | 0186 | 1609 | 3 | | 60/4 | 03509 00559 | 2 | 324 SYLVAN AVE |
| PICCIRILLO, JAMES & ANN MARIE | 0038 | 504 | 6 | | 14/11.B | | 2 | 206 CHRISTIE HTS ST |
| PIERESCHI, MIRIAM | 0098 | 1007 | 10 | | 000000 | | 2 | 439 FORT LEE RD |
| PIERRE-ANTOINE, MARYSE | 0009 | 204 | 4 | | 5/1 | | 2 | 610A GRAND AVENUE |
| PIERRO, LINDA & BEDFORD, ROBERT | 0187 | 1609 | 20 | | 60/21.B | | 2 | 339 MOORE AVE |
| PIERSON, ROBERT L & PATRICIA A. | 0031 | 501 | 13 | | 12.F/9B | | 2 | 110 HILLCREST AVE |
| PINDER, CARLOS R. & HYOJUNG KIM | 0089 | 1002 | 10 | | 000000 | 04909 00693 | 2 | 248 GLENWOOD AVE |
| PINES, KATHERINE | 0062 | 607 | 8 | | 44.A/68 | 04833 00893 | 2 | 488 RIDGELAND TERR |
| PINZON, JUAN C. & YURI E. | 0193 | 1612 | 11 | | 000000 | 04585 00329 | 2 | 348 MOORE AVE |
| PLATIS, ROBYN A | 0099 | 1007 | 22 | | 000000 | | 2 | 212 WARWICK LANE |
| POCHANATWONG, THANA | 0057 | 604 | 44 | | 44.M/17 | 03850 01859 | 2 | 463 GOLF COURSE DRIVE |
| POGUE, DARRELL & SALLY | 0083 | 903 | 47 | | 000000 | 04768 00169 | 2 | 450 GREENWAY DRIVE |
| POGUE, DARRELL & SALLY KUSACTAY | 0131 | 1217 | 12 | | 38/36 | 03630 00484 | 2 | 218 BROAD AVE APT 2G |
| POLANCO, ALEXANDER & WERONIKA M. | 0015 | 207 | 15 | | 10/38 | 04037 00271 | 2 | 185 HILLCREST AVE |
| POLICASTRO MICHAEL & JOAN | 0004 | 203 | 6 | | 7/18 | | 2 | 177 LAKEVIEW AVE |
| POLICHT, MARCIN & TANYA | 0054 | 604 | 4 | | 44.M/26 | 00312 02388 | 2 | 490 PINE HILL ROAD |
| POLITZER, ROGER & FURST, GENNIFER | 0179 | 1602 | 10 | | 000000 | 05041 01136 | 2 | 87 GLENWOOD AVE |
| PONIENTE, JOSEFINA | 0006 | 204 | 2 | | 5/3 | 01623 01455 | 2 | 10B LAKEVIEW AVE |
| PORETZKY, ELLIOT & EMILY GONZALEZ | 0086 | 904 | 13 | | 000000 | 05169 01194 | 2 | 443 GREENWAY DRIVE |
| PORETZKY, PAUL & KAREN | 0088 | 1001 | 19 | | 000000 | | 2 | 311 BEECHWOOD PL |
| PORRAS, CHRISTINE | 0032 | 501 | 22 | | 12.F/40 | | 2 | 537 GRAND AVENUE |
| PORRAS, CORNELIO J. & ESTER G. | 0049 | 601 | 34 | | 44.F/15 | | 2 | 337 HILLSIDE AVE |
| PORTERA, CHARLES | 0078 | 901 | 4 | | 45.A/7 | 04880 01859 | 2 | 320 HILLSIDE AVE |
| PORTERA, CHARLES S. & GLADYS | 0174 | 1505 | 50 | | 42/26.D | 07872 00752 | 2 | 109 MOORE AVE |
| PORTILLO, MANUEL & DORIS | 0162 | 1502 | 37 | | 39/33 | | 2 | 149 HIGHWOOD AVE |
| PORTNOY, CLAUDIA | 0169 | 1504 | 35 | | 41/28 | 03510 01481 | 2 | 153 AMES AVE |
| POTTHARAS, DONNA | 0087 | 1001 | 9 | | 45/47 | | 2 | 342 WOODLAND PL |
| POTTOKARAN, FRANCIS V. & JAICY | 0084 | 903 | 63 | | 000000 | | 1 | NORDHOFF DRIVE |
| POWELL, MICHAEL E. & REITA A. | 0115 | 1212 | 15 | | 35/35.C | | 2 | 141 HIGH ST |

TAXING DISTRICT NO. 29 LEONIA

COUNTY NO. 02 BERGEN

| NAME OF OWNER ADDITIONAL OWNERS | PAGE NO. | BLOCK NO. | LOT NO. | LOT QUALIF. | ACCOUNT NO. | DEED BOOK PAGE | CLASS | PROPERTY LOCATION |
|-------------------------------------|-------------|--------------|------------|----------------|----------------|-------------------|-------|-----------------------|
| PRESBYTERIAN CHURCH | 0072 | 803 | 31 | | 22/60 | | 15D | 154 LEONIA AVE |
| PRESBYTERIAN CHURCH | 0072 | 803 | 32 | | 22/61 | | 4A | FORT LEE RD & LEONIA |
| PRESBYTERIAN CHURCH | 0072 | 803 | 32 | X | | | 15D | FORT LEE RD & LEONIA |
| PRINCIPE, FRANK & GIANNUZZI, LISA | 0184 | 1608 | 5 | | 59/6 | | 2 | 324 HIGHWOOD AVE |
| PRINZ, ANGIE | 0028 | 303 | 17 | | 44/46 | 04919 01458 | 2 | 307 VAN ORDEN AVE |
| PRINZ, ANGIE | 0188 | 1609 | 26 | | 60/28 | 03654 01858 | 2 | 315 MOORE AVE |
| PROFIRST, LLC | 0127 | 1216 | 4 | | 37/24 | 04689 01743 | 2 | 116 CHRISTIE ST |
| PROTOPAPAS, NICHOLAS & SUSAN | 0115 | 1212 | 16 | | 35/37 | | 2 | 139 HIGH ST |
| PRZYBILLA, DUSTIN J. & NATHALIE S. | 0193 | 1612 | 22 | | 000000 | 02984 02223 | 2 | 329 OAKDENE AVE |
| PSILLAKIS, JASON J. | 0181 | 1604 | 6 | | 78/14 | 03181 00273 | 2 | 100 RELDYES AVE |
| PUBLIC SERV E & G TAX DEP T-6B | 0035 | 503 | 16 | | 20/15 | | 4A | GRAND AVE REAR |
| PUBLIC SERV E & G TAX DEP T-6B | 0037 | 503 | 27 | | 20/14.A | | 4B | 498 WILLOW TREE RD |
| PUCCIO-PICK, MARIE | 0052 | 602 | 6 | | 44.P/13 | | 2 | 458 GOLF COURSE DRIVE |
| PUCK LEONIA, LLC/ST LEONIA, LLC | 0003 | 201 | 3 | | 5.01/10 | 02233 02332 | 4C | 29-91 LAKEVIEW AVE |
| PUCK LEONIA, LLC/ST LEONIA, LLC | 0009 | 204 | 3 | | 5/2 | 02233 02332 | 4C | 624-640 GRAND AVE |
| PUGACH, JODY & PRIBLO, VINCENT J | 0139 | 1307 | 2 | | 65/56B | | 2 | 128 HOWARD TERR |
| PUJOLS, TAMARA | 0164 | 1503 | 16 | | 40/96 | 01562 01559 | 2 | 168 HIGHWOOD AVE |
| PULEO, SALVATORE & FRANCESCA D. | 0013 | 206 | 3 | | 9/13 | | 2 | 196 HILLCREST AVE |
| PULICE, MARIA, TRUSTEE | 0076 | 805 | 17 | | 23.A/13 | 04723 00760 | 4A | 342-344 BROAD AVE |
| PULICE, PETER & CUNNINGHAM, HEIDI | 0165 | 1503 | 29 | | 40/17 | 05150 00766 | 2 | 187 SYLVAN AVE |
| PUMAR, JONATHAN L. & SAMANTHA I. | 0041 | 506 | 20 | | 19/3 | 04747 00261 | 2 | 483 GRAND AVE |
| PUMO, F., N., M. & A. | 0029 | 304 | 7 | | 44C/57 | 05135 00599 | 15F | 551 GRANDVIEW TERR |
| PUNNOSE, JAMES & JAMES, BEENA | 0159 | 1501 | 18 | | 25.G/21 | 00633 01390 | 2 | 138 GRAND AVE |
| QUAIL, JOSEPH & DIANE | 0086 | 904 | 4 | | 000000 | | 2 | 514 NORDHOFF DRIVE |
| QUAN, CAIYING | 0027 | 303 | 12 | | 44/28.A | 04396 01027 | 2 | 301 VREELAND AVE |
| QUAN, CHENGNNAN | 0118 | 1214 | 23 | C001E | 36/1 | 04964 01559 | 2 | 250 BROAD AVE APT 1E |
| QUAN, LIANHUA | 0006 | 204 | 2 | C008C | 5/3 | 04311 01054 | 2 | 8C LAKEVIEW AVE |
| QUAN, MUDAN | 0118 | 1214 | 23 | C001B | 36/1 | 05225 00460 | 2 | 250 BROAD AVE APT 1B |
| QUARAISHI, A. & TABASSUM, S. | 0072 | 803 | 30 | | 22/59.A | 00922 01482 | 2 | 164 LEONIA AVE |
| QUEREN, KIM M | 0162 | 1502 | 32 | | 39/21 | 08607 00600 | 2 | 175 HIGHWOOD AVE |
| QUEVEDO GARCIA, MAGDA O. | 0170 | 1504 | 46 | | 41/51 | 04468 01159 | 2 | 111 AMES AVE |
| QUINTO, TIMOTHY & WONG, JOANNA | 0023 | 213 | 7 | | 12.D/17B | 03270 00558 | 2 | 116 VAN ORDEN AVE |
| QUINTON, RICHARD JR. | 0118 | 1214 | 20 | | 36/4B | | 2 | 136 HIGH ST |
| RA, DOUGLAS & GREGORY | 0109 | 1206 | 8 | | 30/84 | 01929 00893 | 2 | 112 GLADWIN AVE |
| RACCIATTI, ALBERT & SUSANNAH LEVY | 0111 | 1207 | 14 | | 31/56.A | 00367 02030 | 2 | 107 GLADWIN AVE |
| RACIK, DONNA | 0177 | 1601 | 10 | | 000000 | 07899 00142 | 2 | 342 PARK AVE |
| RADA, AMER & LOPEZ, ALEX | 0170 | 1505 | 1 | | 42/2 | 03530 00299 | 2 | 167 GRAND AVENUE |
| RADONCIC, ISMET & REMZIJA | 0102 | 1009 | 9 | | 51/58A | 01632 01486 | 2 | 111 HOFFEYS LANE |
| RADONCIC, MONA & ALMIR | 0108 | 1205 | 29 | 01 | | 01158 00276 | 4C | 107 ROMAINE PLACE |
| RADONCIC, SKENDER & SADETA | 0152 | 1317 | 13 | | 000000 | | 2 | 427-429 HAZLITT AVE |
| RADU, ALEXANDRU & RALUCA | 0081 | 903 | 12 | | 51/2 | | 2 | 265 GLENWOOD AVE |
| RAICEVIC, PERISA & ANA DJURETIC | 0127 | 1215 | 4 | | 25.A/7 | 04343 01200 | 2 | 208 GRAND AVE |
| RAINEY, CHRIS & MARCIA | 0145 | 1312 | 14 | | 000000 | | 2 | 331 WESTVIEW AVE |
| RAMIREZ SCHWARZ, JUAN & JENNY | 0020 | 211 | 5 | | 12.B/45 | 03480 00963 | 2 | 112 OVERLOOK AVE |
| RAMJOHN, KASSIM & MONICA | 0052 | 601 | 80 | | 44/30 | | 2 | 515 BROAD AVE |
| RAMOS, HECTOR M & LORENA P. | 0060 | 605 | 31 | | 44A6/101 | 01978 02288 | 2 | 417 PINE HILL RD |
| RAMOS, JAVIER & EVANNIE | 0055 | 604 | 10 | | 44.M/32 | | 2 | 466 PINE HILL ROAD |
| RAMOS, WILLIAM | 0095 | 1005 | 28 | | 51.A/7 | 00238 00273 | 2 | 243 GLENWOOD AVE |
| RANAUDO, ANTONIA | 0021 | 211 | 20 | | 12.B/12 | 07794 00376 | 2 | 119 VAN ORDEN AVE |
| RAO, KISHORE PUPPALA & SHAZEELA | 0144 | 1312 | 1 | | 000000 | 02662 01081 | 2 | 249 BROAD AVE |
| RASKIN, MICHAEL & ADASHKO-RASKIN A | 0094 | 1005 | 14 | | 000000 | | 2 | 24 HAWTHORNE TERR |
| RATTI, GREGORY | 0162 | 1502 | 39 | | 39/37 | 08600 00508 | 2 | 141 HIGHWOOD AVE |
| RATTI, SUSAN | 0077 | 805 | 32 | C0002 | 23.A/1 | | 2 | 195 FORT LEE RD APT 2 |
| RAUCCI, FRANK & LAURA | 0093 | 1005 | 2 | | 51.A/20 | 02731 01658 | 2 | 78 HAWTHORNE TERR |
| RAVID, S. ABRAHAM | 0053 | 602 | 9 | | 44.P/1 | 02838 01088 | 2 | 349 VREELAND AVE |
| REBICH, THOMAS & COLLEEN MULLEN | 0155 | 1320 | 5 | | 000000 | | 2 | 342 SUMMIT AVE |
| RED REAL ESTATE, LLC | 0166 | 1503 | 39 | | 40/44 | 01409 02432 | 2 | 137 SYLVAN AVE |
| RED, EILEEN | 0032 | 501 | 22 | C00N2 | 12.F/40 | 08336 00805 | 2 | 549 GRAND AVE APT 2 |
| REDZIC, ABIDIN & NEXHMIJE | 0035 | 503 | 11 | | 13/21.A | 02033 01185 | 1 | ADJACENT TO 474 GRAND |
| REDZIC, ABIDIN & NEXHMIJE | 0035 | 503 | 12 | | 13/21.B | 02033 01185 | 2 | 474 GRAND AVE |
| REDZIC, NEXHMIJE | 0019 | 211 | 3 | | 12.B/41 | 04920 01172 | 2 | 106 OVERLOOK AVE |
| REINKE, BRIAN & HAGER, DANA | 0068 | 803 | 1 | C00D1 | 22/1 | | 2 | 439 GRAND AVE APT D1 |
| REMBON, ENRICO & ROWENA | 0027 | 303 | 2 | | 44/66 | | 2 | 463 PINE HILL ROAD |
| REVILLA, ARTURO & ALMONTE, MIGUELIN | 0015 | 208 | 1 | | 11/22 | 05114 01090 | 2 | 608 BROAD AVE |
| REX, MICHAEL & TERESA MCINERNEY | 0021 | 212 | 4 | | 12.A/17 | 00862 00598 | 2 | 220 OVERLOOK AVE |
| REYES, JULIO & LEONOR | 0088 | 1002 | 8 | | 000000 | | 2 | 328 BEECHWOOD PL |
| REZAI, KHALIL & ROSA | 0193 | 1612 | 13 | | 000000 | | 2 | 20 GLENWOOD AVE |
| RHA, IN SOOK | 0040 | 505 | 6 | | 15/6 | | 2 | 267 HARRISON ST |

TAXING DISTRICT NO. 29 LEONIA

COUNTY NO. 02 BERGEN

| NAME OF OWNER ADDITIONAL OWNERS | PAGE NO. | BLOCK NO. | LOT NO. | LOT QUALIF. | ACCOUNT NO. | DEED BOOK | DEED PAGE | CLASS | PROPERTY LOCATION |
|--------------------------------------|-------------|--------------|------------|----------------|----------------|--------------|--------------|-------|-------------------------|
| RHEE, HYON JU | 0172 | 1505 | 21 | | 42.A/11 | 02414 | 00341 | 2 | 200 AMES AVE |
| RHEE, TIMOTHY & JANE | 0101 | 1008 | 4 | | 000000 | 03728 | 01218 | 2 | 207 CUMLEY TERR |
| RHYMER, YUSEF & JESSICA MCKEON | 0004 | 203 | 1 | | 7/7.A | 01196 | 01585 | 2 | 61 BROOK TERR |
| RIANO, INGRITH & MERCHAN, EDGAR | 0149 | 1315 | 13.01 | | | 05187 | 01547 | 2 | 100 KNAPP TERR |
| RICCI, JOHN | 0145 | 1312 | 10 | | 000000 | | | 2 | 136 GLENWOOD AVE |
| RICCIARDI, HEATHER | 0165 | 1503 | 23 | | 40/116 | | | 2 | 204 HIGHWOOD AVE |
| RICCIOLI, DIANA | 0056 | 604 | 26 | | 44.M/48 | 01373 | 01840 | 2 | 404 DOGWOOD COURT |
| RICHARDS, JENNIFER L. | 0109 | 1206 | 7 | | 30/82 | 01251 | 01298 | 2 | 116 GLADWIN AVE |
| RIDDELL, ELAINE | 0056 | 604 | 20 | | 44.M/42 | 07906 | 00505 | 2 | 428 PINE HILL RD |
| RIEDEL, ANDREW & HELENE | 0070 | 803 | 9 | | 22/39.C | | | 2 | 118 WOOD TERR |
| RIFKIN, H. M. & HORVATH, V. E. | 0190 | 1610 | 20 | | 000000 | | | 2 | 21 GLENWOOD AVE |
| RILEY, JOSEPH J. JR. & CAROL ANN | 0172 | 1505 | 26 | | 42.A/16 | | | 2 | 201 MOORE AVE |
| RIORDAN, SUSAN | 0032 | 501 | 22 | C00S2 | 12.F/40 | | | 2 | 537 GRAND AVE APT 2 |
| RIOS, LETISIA | 0116 | 1213 | 1 | C0101 | | | | 2 | 101 STATION PARKWAY |
| RIVERA, CARLOS M & EMELY M LORA | 0081 | 903 | 16 | | 000000 | 00104 | 01934 | 2 | 362 HILLTOP AVE |
| RIVERA, RALPH & KARLA M. | 0128 | 1216 | 11 | | 37/17 | 01714 | 00500 | 2 | 154 CHRISTIE STREET |
| RIVERA, MAYERLING & GONZALEZ, CESAR | 0148 | 1314 | 15 | | 000000 | | | 2 | 137 GLENWOOD AVE |
| RIZA, MOHAMMAD R. & LYNCH, HEATHER | 0110 | 1207 | 3 | | 31/73 | 01890 | 01851 | 2 | 230 FORT LEE RD |
| ROBAKIS, NICHOLAS & SCHARF, DAVIDA | 0184 | 1608 | 7 | | 000000 | 07742 | 00787 | 2 | 330 HIGHWOOD AVE |
| ROBERT PLACE REALTY, LLC | 0183 | 1606 | 8 | | 000000 | | | 1 | CHARLES PL |
| ROBERTSON, HEANG CHA & MELISSA | 0035 | 503 | 10 | | 13/18.B | 03160 | 00813 | 2 | 478 GRAND AVE |
| ROBINS, ROBERT D. & LISA A. | 0111 | 1207 | 13 | | 31/58.B | 02217 | 00118 | 2 | 101 GLADWIN AVE |
| ROBINSON, THOMAS L. & SONJA H. | 0112 | 1208 | 13 | | 32/19 | | | 2 | 205 CRESCENT AVE |
| ROCA, ELFIDO & ROSALES, BLANCA O. | 0104 | 1202 | 23 | | 24/34 | 01273 | 01052 | 2 | 126 SPRING ST |
| ROCHA, ANDRE | 0164 | 1503 | 6 | | 40/74 | 02231 | 00865 | 2 | 130 HIGHWOOD AVE |
| RODRIGUEZ, CARLOS & MERCEDES GARCIA | 0024 | 213 | 21 | | 12.D/35 | 00536 | 01134 | 2 | 561 GRAND AVE |
| RODRIGUEZ, DANIEL | 0139 | 1307 | 14 | | 000000 | 01290 | 00707 | 2 | 396 ALLAIRE AVE |
| RODRIGUEZ, JESUS & NANCY | 0154 | 1319 | 7 | | 000000 | 02505 | 00212 | 2 | 428 WASHINGTON TERR |
| RODRIGUEZ, JOHN & JENNIFER | 0137 | 1306 | 2 | | 000000 | 03096 | 02058 | 2 | 412 FORT LEE RD |
| RODRIGUEZ, KIRBY & DONNA | 0160 | 1502 | 8 | | 39/72 | | | 2 | 146 PARK AVE |
| RODRIGUEZ, NANCY | 0144 | 1311 | 19 | | 000000 | 08109 | 00737 | 2 | 315 ALLAIRE AVE |
| RODRIGUEZ, ROMULO & MERCEDES | 0181 | 1605 | 1 | | 000000 | 07926 | 00092 | 2 | 119 RELDYES AVE |
| RODRIGUEZ, ALEJANDRO & HENRY, ELISE | 0188 | 1609 | 28 | | 000000 | | | 2 | 127 BROAD AVE |
| ROES, TONY P & BARBARA J | 0026 | 214 | 14 | | 12.C/33 | | | 2 | 239 VREELAND AVE |
| ROGAVA, GEORGE & SISORDIA, KETEVAN | 0190 | 1611 | 3 | | 000000 | 03844 | 00757 | 2 | 402 HIGHWOOD AVE |
| ROGERS, FRANCIS J. JR. | 0186 | 1609 | 8 | | 000000 | | | 2 | 338 SYLVAN AVE |
| ROH, HYUNJIN | 0189 | 1610 | 19 | | 000000 | 03414 | 00087 | 2 | 17 GLENWOOD AVE |
| ROLAND, SAMUEL & SILVA, JENNY | 0115 | 1212 | 4 | | 35/18 | 04715 | 01399 | 2 | 186 CRESCENT AVE |
| ROMAN, ANTHONY & CAROLINA NICASIO | 0022 | 212 | 8 | | 12.A/8 | 02263 | 00845 | 2 | 228 OVERLOOK AVE |
| ROMANO, FRANK & GRACE | 0024 | 214 | 3 | | 12.C/11 | | | 2 | 216 VAN ORDEN AVE |
| ROONEY, ROBERT & DIANA | 0128 | 1216 | 7 | | 37/21 | | | 2 | 136 CHRISTIE |
| ROSABAL, ANTHONY & GABRIELLA | 0127 | 1215 | 2 | C0002 | | 01360 | 00720 | 2 | 2 MAPLE STREET |
| ROSALES, LARRY & ANNA | 0137 | 1306 | 11 | | 000000 | 01580 | 00794 | 2 | 446 FORT LEE RD |
| ROSARIO, CARLOS & FRIDEIZA | 0019 | 210 | 15 | | 5/61.B | 08481 | 00595 | 2 | 554 GRAND AVE |
| ROSARIO, MICHAEL J. & MARY GRACE | 0143 | 1311 | 10 | | 54/12 | 03883 | 00783 | 2 | 150 GLENWOOD AVE |
| ROSCH, BEVERLY C. | 0048 | 601 | 21 | | 44.E/35 | | | 2 | 336 GLENWOOD AVE |
| ROSENBERG, MARK & SCHNITZER, MICHELE | 0014 | 207 | 8 | | 10/6 | | | 2 | 114 EASTVIEW AVE |
| ROSENBLOOM, BARRY & THERESA | 0082 | 903 | 26 | | 000000 | | | 2 | 103 OVERLOOK TERRACE |
| ROSSI, YVELLISE & LUCIANO, JOAN M. | 0190 | 1610 | 27 | | 000000 | 03071 | 02132 | 2 | 63 GLENWOOD AVE |
| ROVELLI, FRANK P. | 0015 | 207 | 17 | | 10/31 | | | 2 | 199 HILLCREST AVE |
| ROWAN, SCOTT A. & GLENNIS LIZZARDO | 0050 | 601 | 49 | | 44.F/7 | 03387 | 01009 | 2 | 324 HAROLD AVE |
| ROWLAND REALTY CO INC C/O ROCCO ENT | 0129 | 1217 | 11 | | 38/34 | | | 4C | 222 CHRISTIE ST |
| ROWLAND, CAROLE | 0058 | 605 | 6 | | 44.A6/63 | | | 2 | 511 GRANDVIEW TERR |
| ROY, ARUNAVA & SHILPY CHATTERJEE | 0106 | 1204 | 7 | | 28/5 | 03592 | 01673 | 2 | 329 GRAND AVE |
| ROY, CRAIG & MELISSA | 0109 | 1206 | 15 | | 30/99.A | 02983 | 02183 | 2 | 95 LEONIA AVE |
| ROZARIO, KARL B. & DAWN D. | 0096 | 1006 | 6 | | 000000 | 01215 | 00615 | 2 | 34 LINDEN TERR |
| RRP RLTY ASSOCIATES, LLC | 0077 | 805 | 24 | | 23.A/7 | 01263 | 00098 | 4A | 320 BROAD AVE |
| RUANO-GONZALEZ, PEDRO | 0112 | 1208 | 10 | | 32/15 | 04103 | 01839 | 2 | 288 BROAD AVE |
| RUBINSKY, MARK & DEL COLLE, KAREN | 0173 | 1505 | 41 | | 42/20 | | | 2 | 141 MOORE AVE |
| RUDE, MARTIN & WANG, GENEVIEVE | 0131 | 1217 | 12 | C002E | 38/36 | 04577 | 00596 | 2 | 218 BROAD AVE APT 2E |
| RUDE, MARTIN WADE & WANG, GENEVIEVE | 0169 | 1504 | 36 | | 41/30 | 02820 | 02215 | 2 | 149 AMES AVE |
| RUIZ-YAU, HELEN | 0138 | 1306 | 15 | | | 03257 | 00968 | 2 | 144 IRVING ST |
| RUIZ, EDWIN & TULL, ANNETTE | 0068 | 803 | 1 | C0UG4 | 22/1 | | | 2 | 192 HILLSIDE AVE REAR |
| RUIZ, EDWIN & TULL, ANNETTE | 0068 | 803 | 1 | C00E1 | 22/1 | 08263 | 00970 | 2 | 192 HILLSIDE AVE APT E1 |
| RUIZ, JORGE E & ALEYDA J | 0012 | 205 | 26 | | 8/2 | | | 2 | 631 GRAND AVE |
| RUNSDORF, JIM & SHIBUSAWA, TAZUKO | 0162 | 1502 | 27 | | 39/11 | 07797 | 00263 | 2 | 201 HIGHWOOD AVE |
| RUSSELL, J. BRIAN & MARIANNE | 0148 | 1314 | 19 | | 000000 | | | 2 | 153 GLENWOOD AVE |
| RUSSO, ANTIONETTE | 0139 | 1307 | 9 | | 000000 | | | 2 | 119 KNAPP TERR |

TAXING DISTRICT NO. 29 LEONIA

COUNTY NO. 02 BERGEN

| NAME OF OWNER ADDITIONAL OWNERS | PAGE NO. | BLOCK NO. | LOT NO. | LOT QUALIF. | ACCOUNT NO. | DEED BOOK PAGE | CLASS | PROPERTY LOCATION |
|---------------------------------------|-------------|--------------|------------|----------------|----------------|-------------------|-------|------------------------|
| RUSSO, STEVEN & CHRISTINA | 0086 | 904 | 5 | | 000000 | | 2 | 512 NORDHOFF DRIVE |
| RUTAN, ALAN | 0164 | 1503 | 8 | | 40/80 | 05085 01254 | 2 | 138 HIGHWOOD AVE |
| RYAN, CHARLES & THERESA | 0081 | 903 | 13 | | 51/3 | | 2 | 269 GLENWOOD AVE |
| RYDER, JOHN | 0153 | 1318 | 9 | | 73/27 | 05036 01846 | 2 | 429 WASHINGTON TERRACE |
| RYOO, JIYOUNG | 0186 | 1608 | 27 | | 000000 | 04870 01284 | 2 | 149 BROAD AVE |
| RYU, JAMES & APRIL J | 0060 | 606 | 1 | | 44A5/17 | | 2 | 526 GRANDVIEW TERR |
| RYU, JUNG MIN & AN, JUN B. | 0163 | 1502 | 43 | | 39/45 | 03573 00940 | 2 | 127 HIGHWOOD AVE |
| RZEPKA JOSEPH JR & LINETTE SANDOVAL | 0100 | 1007 | 39 | | 000000 | 03074 01522 | 2 | 41 LINDEN TERR |
| S.W. SON, LLC | 0093 | 1004 | 21 | | 000000 | 02091 00519 | 4A | 337 BROAD AVE |
| SACCOLITI, STEVEN & SHERRY | 0109 | 1206 | 14 | | 30/96 | | 2 | 163 PROSPECT ST |
| SACHAKOVA, ALINA | 0130 | 1217 | 12 | C001G | 38/36 | 02467 02034 | 2 | 218 BROAD AVE APT 1G |
| SAGE, STEPHANIE | 0034 | 502 | 3 | | 12.E/6 | | 2 | 212 VREELAND AVE |
| SAI, NOBUAKI & GRETA | 0067 | 802 | 10 | | 21/28.B | | 2 | 368 GRAND AVE |
| SAILER, CORNELIUS & MARYBETH | 0150 | 1316 | 12 | | 71/28 | 01756 02081 | 2 | 400 PARK AVE |
| SAKAIRI, EMILY | 0063 | 608 | 4 | | 44.B/46 | | 1 | JONES RD |
| SAKER, JOHN & SAEKO | 0048 | 601 | 22 | | 44.E/34 | | 2 | 332 GLENWOOD AVE |
| SAKURAMOTO, RIEKO | 0192 | 1611 | 19 | | 000000 | 04605 00270 | 2 | 37 PALMER PL |
| SALAZAR, DIEGO | 0087 | 1001 | 16 | | 45/35 | 03211 00334 | 2 | 325 BEECHWOOD PL |
| SALAZAR, GABRIEL J. & OLGA | 0178 | 1601 | 15 | | 000000 | 01789 01838 | 2 | 347 HIGHWOOD AVE |
| SALEB, GOURGIUS & YOUSTINA M. | 0035 | 503 | 9 | | 13/16 | 03938 00709 | 2 | 482 GRAND AVE |
| SALEB, GOURGIUS & YOUSTINA SAMAAAN | 0086 | 904 | 15 | | | 05176 00743 | 2 | 428 FAIRWAY DR |
| SALERNO, CARMINE & KATHLEEN | 0153 | 1318 | 14 | | 000000 | | 2 | 419 WASHINGTON TERR |
| SALVATI, LAURA & DININNO, GIULIO | 0014 | 207 | 13 | | 10/42 | 04459 00781 | 2 | 179 HILLCREST AVE |
| SALVATION ARMY, NJ % STINSON | 0152 | 1317 | 15 | | 000000 | 07923 00470 | 15D | 417 HAZLITT AVE |
| SALVATO, SCOTT & URBAN, TRACIE | 0012 | 205 | 16 | | 8/14 | 03533 00567 | 2 | 139 LONGVIEW AVE |
| SALVATORE, PHILIP A. | 0193 | 1612 | 12 | | 61/13 | | 2 | 352 MOORE AVE |
| SALZIG, JOHN W & DOLORES R | 0040 | 506 | 3 | | 19/41 | | 2 | 186 HARRISON ST |
| SAMMIS, JEFFREY & HEALY, CHRISTINE | 0158 | 1321 | 13 | | | | 2 | 117 GLENWOOD AVE |
| SAMOIOVICH, VICTOR | 0048 | 601 | 23 | | 44.E/33 | 08521 00304 | 2 | 328 GLENWOOD AVE |
| SAMPERI, RICHARD J. & ANTOINETTE | 0117 | 1214 | 14 | | 36/8B | | 2 | 112 HIGH ST |
| SAMSON REALTY INVESTMENT, LLC | 0040 | 505 | 4 | | 15/3 | 00790 00751 | 4C | 482 BROAD AVE |
| SAMSON REALTY INVESTMENT, LLC | 0040 | 505 | 5 | | 15/4.B | 00789 00287 | 4C | 478 BROAD AVE |
| SAMUELS, KENNETH & MARLENE | 0029 | 304 | 11 | | 000000 | | 2 | 581 NORDHOFF DR |
| SANAR, SAMIIL & MARY | 0047 | 601 | 5 | | 44.E/45 | | 2 | 324 VREELAND AVE |
| SANAR, ZEKI & JULIYET | 0053 | 603 | 5 | | 44.N/4 | | 2 | 420 GOLF COURSE DRIVE |
| SANCHEZ, RAFAEL | 0135 | 1303 | 17 | | 000000 | 00669 02434 | 2 | 199 GLENWOOD AVE |
| SANCHEZ, ROBERT & MARY | 0081 | 903 | 11 | | 51/1 | | 2 | 261 GLENWOOD AVE |
| SANTACROCE, MARIANNA | 0099 | 1007 | 23 | | 000000 | | 2 | 208 WARWICK LANE |
| SANTOS, BERNARDO & ALEJANDRA | 0142 | 1310 | 8 | | 000000 | 05102 01547 | 2 | 125 IRVING ST |
| SANZARI, ARTHUR & FERENGE, DIANE | 0017 | 209 | 6 | | 12/30.C | 00000 00000 | 2 | 144 LONGVIEW AVE |
| SAPIASHVILI, ROSE E. | 0180 | 1603 | 15 | | 000000 | 04664 00695 | 2 | 109 PALMER PL |
| SARACINO, CHRISY ANN | 0083 | 903 | 38 | | | 05213 00266 | 2 | 423 FAIRWAY DRIVE |
| SARACINO, DEBBIE J. | 0071 | 803 | 16 | | 22/44.B | 03546 00551 | 2 | 215 LEONIA AVE |
| SARACINO, PETER & DEBBIE | 0071 | 803 | 15 | | 22/44.A | | 2 | 207 LEONIA AVE |
| SARAMA, STANLEY & STIEGLITZ, BRIGITTE | 0174 | 1506 | 3 | | 43/10 | | 2 | 158 MOORE AVE |
| SARMIENTO, EVA & ESCOBAR, ALBERTO | 0163 | 1502 | 49 | | 39/59 | 03011 00049 | 2 | 201 GRAND AVE |
| SATA, SUZANA | 0144 | 1312 | 5 | | 000000 | 02309 01381 | 2 | 324 ALLAIRE AVE |
| SATO, MOTONORI & MINAKO | 0124 | 1215 | 1 | C0038 | 25.A/3 | 03890 01301 | 2 | 38 MEADOW VIEW COURT |
| SATO, TOSHIHIKO & KUMI | 0122 | 1215 | 1 | C0002 | 25.A/3 | | 2 | 2 MEADOW VIEW COURT |
| SATYADEO, MEERA | 0054 | 603 | 12 | | 44.N/11 | 07827 00117 | 2 | 405 BIRCH LANE |
| SAWHNEY, SHEETAL | 0053 | 602 | 14 | | 44.P/6 | 02262 00170 | 2 | 329 VREELAND AVE |
| SAWIRIS, FARID & HANADI | 0035 | 503 | 14 | | 13/26 | 00434 01906 | 2 | 468 GRAND AVE |
| SAWIRIS, FURID & HANADI | 0101 | 1009 | 4 | | | | 2 | 133 HOFEFLYS LANE |
| SAYAN, OSMAN & ANNAMARIE | 0061 | 606 | 9 | | 44.A5/51 | 00325 02137 | 2 | 409 GREENWAY DR |
| SAYANLAR, MATTHEW & HILDA | 0175 | 1506 | 25 | | 43/35 | | 2 | 169 OAKDENE AVE |
| SAYARI, BAHRAM & ANN | 0114 | 1211 | 12 | | 34/8.B | | 2 | 125 CRESCENT AVE |
| SAZONOV, ALEKSANDER & ELINA | 0093 | 1005 | 1 | | 000000 | 02445 01741 | 2 | 259 GLENWOOD AVE |
| SCAMPORINO, REGINA | 0030 | 501 | 1 | | 12.F/36 | 02508 00168 | 2 | 124 VREELAND AVE |
| SCANLON, JOHN R & MARIE V | 0012 | 205 | 25 | | 8/3 | | 2 | 117 LONGVIEW AVE |
| SCARANGELLA, D & FIRESTEIN, S | 0039 | 504 | 19 | | 14/20.E | | 2 | 217 HARRISON ST |
| SCELZO, CHRISTOPHER & BRITTANY | 0035 | 503 | 3 | | 13/3 | 04870 01789 | 2 | 520 GRAND AVE |
| SCHIEI, DONALD & SANDRA H. | 0022 | 212 | 6 | | 12.A/12 | | 2 | 224 OVERLOOK AVE |
| SCHIAVELLO, ANTHONY & MARIA | 0051 | 601 | 71 | | 44.E/22 | | 2 | 320 CHRISTIE HTS ST |
| SCHIESS, JANET I. | 0016 | 208 | 17 | | 11/34 | 01700 00075 | 2 | 125 EASTVIEW AVE |
| SCHIEVELLA, DANIEL F. & MARILYN | 0165 | 1503 | 27 | | 40/13 | | 2 | 195 SYLVAN AVE |
| SCHMIDT, ROBERT & GAIL | 0107 | 1205 | 17 | | 29/43 | | 2 | 127 PROSPECT ST |
| SCHOR AVENUE LLC %KULITE | 0037 | 503 | 24 | | 20/13.A | | 1 | SCHOR AVE |
| SCHOR AVENUE LLC %KULITE | 0037 | 503 | 25 | | 20/13.D | | 1 | SCHOR AVE |

TAXING DISTRICT NO. 29 LEONIA

COUNTY NO. 02 BERGEN

| NAME OF OWNER ADDITIONAL OWNERS | PAGE NO. | BLOCK NO. | LOT NO. | LOT QUALIF. | ACCOUNT NO. | DEED BOOK | DEED PAGE | CLASS | PROPERTY LOCATION |
|--------------------------------------|-------------|--------------|------------|----------------|----------------|--------------|--------------|--------|----------------------|
| SCHOR GARDENS LLC | 0037 | 503 | 23 | | 20/12.A | | | 4C 143 | SCHOR AVE |
| SCHORNDORF, MICHAEL & ACEVEDO, LUIS | 0029 | 304 | 14 | | 000000 | | | 2 601 | EDGEWOOD RD |
| SCHULLER RICHARD & JEAN | 0024 | 214 | 2 | | 12.C/9 | | | 2 212 | VAN ORDEN AVE |
| SCHULLER, ROBERT & ZINAIDA | 0043 | 507 | 15 | | 18/1 | | | 2 255 | LEONIA AVE |
| SCHULMAN, NEIL | 0084 | 903 | 61 | | 000000 | 01483 | 00185 | 2 463 | RIDGELAND TERR |
| SCHULZRINNE, HENNING & CAROL | 0145 | 1312 | 18 | | 55/22 | | | 2 313 | WESTVIEW AVE |
| SCHURR, SIMON & WORME, KATHERINE | 0132 | 1217 | 16 | | 38/26.B | 02929 | 01879 | 2 195 | PARK AVE |
| SCHWALBE, STEVEN & KRIM-SCHWALBE, A | 0161 | 1502 | 20 | | 39/91.A | | | 2 188 | BROAD AVE |
| SCHWAN, STEFAN & WU, DI | 0043 | 507 | 17 | | 18/11 | 04301 | 01842 | 2 265 | LEONIA AVE |
| SCHWARTZ, DAVID W & CAROL | 0079 | 902 | 4 | | 44.H/20 | | | 2 420 | HILLSIDE AVE |
| SCHWARTZ, SCOTT & SCANLON, BARBARA | 0060 | 605 | 32 | | 44A6/100 | | | 2 421 | PINE HILL RD |
| SCHWARTZ, LAWRENCE P. & HELENE | 0056 | 604 | 31 | | 44.M/4 | | | 2 411 | GOLF COURSE DRIVE |
| SCHWOERER, PATRICIA | 0088 | 1002 | 2 | | 46/104B | | | 2 304 | BEECHWOOD PL |
| SCIUBBA, ROBERT J. & ROSEMARY G. | 0028 | 304 | 2 | | 000000 | | | 2 610 | RIDGELAND TERR |
| SCLAFANE, DAVID & JAMIE | 0087 | 1001 | 11 | | 000000 | | | 2 254 | GLENWOOD AVE |
| SCORDO, VINCENT & ERIN | 0171 | 1505 | 18 | | 42.A/5 | | | 2 180 | AMES AVE |
| SCOTTO, ARTHUR | 0083 | 903 | 48 | | 000000 | | | 2 458 | GREENWAY DRIVE |
| SCOWDEN, MICHAEL & SANDRA ZORNEK | 0107 | 1205 | 16 | | 29/42 | 02411 | 02387 | 2 135 | PROSPECT ST |
| SCRIBANO, MICHAEL J. & ANNE M. | 0083 | 903 | 44 | | 000000 | 04520 | 00519 | 2 408 | FAIRWAY DRIVE |
| SCRIVANI, ARTHUR J. JR. & ENA | 0168 | 1504 | 14 | | 41/92 | | | 2 166 | SYLVAN AVE |
| SEFERI, ENVER & FEJZIJA | 0029 | 304 | 8 | | 000000 | 02928 | 00749 | 2 567 | NORDHOFF DR |
| SEFERI, ENVER & FEJZIJA | 0045 | 509 | 6 | | 16/11.C | 07943 | 00494 | 2 255 | HILLSIDE AVE |
| SEHGAL, SIDDHARTH & SINGH. SUMITA | 0047 | 601 | 12 | | 44.E/47 | | | 2 359 | GLENWOOD AVE |
| SEIGEL, NANCY & ROBERT | 0122 | 1215 | 1 | C0001 | 25.A/3 | 04652 | 00970 | 2 1 | MEADOW VIEW COURT |
| SELLECK, SCOTT & EVA A. | 0052 | 602 | 4 | | 44.P/11 | 01990 | 02104 | 2 466 | GOLF COURSE DRIVE |
| SEMERCIYAN, SEVAN & RITA MIREK | 0064 | 608 | 21 | | 44.B/29 | 02676 | 01088 | 2 539 | RIDGELAND TERR |
| SEO, JAE GEUN & KWON, MI NA | 0005 | 203 | 9 | | 7/27 | 03164 | 00748 | 2 191 | LAKEVIEW AVE |
| SEO, JAE JUNG | 0104 | 1202 | 12 | | 24/16 | 07811 | 00275 | 2 162 | SPRING ST |
| SEO, SEUNG HWAN | 0033 | 501 | 24 | C179A | 12.F/41 | 03341 | 02360 | 2 179A | CHRISTIE HTS ST |
| SEOL, YUN SOO & MI HEE SHIN | 0117 | 1214 | 15 | | 36/7B | 04356 | 00147 | 2 116 | HIGH ST |
| SEPSI, ZOLTAN & CHRISTINA FRANKOVIC | 0116 | 1212 | 17 | | 35/38 | 04128 | 00078 | 2 137 | HIGH ST |
| SEYFARTH, ROBERT & SUSAN ROSCHKE | 0172 | 1505 | 32 | | 42.A/22 | | | 2 181 | MOORE AVE |
| SEYMOUR, MICHAEL & SEYMOUR, SALLY | 0020 | 211 | 17 | | 12.B/5 | | | 2 129 | VAN ORDEN AVE |
| SGAMBELLONE, STEFANO & J | 0077 | 805 | 22 | | 23.A/9 | | | 4A 328 | BROAD AVE |
| SHAH, MEENA | 0057 | 604 | 36 | | 44.M/9 | | | 2 431 | GOLF COURSE DRIVE |
| SHAIR, LIENNA | 0083 | 903 | 49 | | 44.A3/27 | 07836 | 00031 | 2 468 | GREENWAY DRIVE |
| SHAMI, ALAA & DERMENZHI, OSNAT | 0016 | 208 | 19 | | 11/17.C | 04647 | 01548 | 2 131 | EASTVIEW AVE |
| SHAMSI, ADEEL A. & NADIA A. | 0166 | 1503 | 34 | | 40/31 | 02785 | 00177 | 2 153 | SYLVAN AVE |
| SHANKAR, SUPRIYA & SHANKAR | 0135 | 1304 | 2 | | 000000 | 03855 | 00938 | 2 120 | HOWARD TERR |
| SHANNO, PETER JAY & SUSAN L. | 0024 | 213 | 17 | | 12.D/47 | | | 2 127 | VRELAND AVE |
| SHAW, SMJ&VMH & MIH, SY | 0182 | 1605 | 15 | | 79/7.B | | | 2 111 | RELDYES |
| SHELOUSH, LEA | 0022 | 212 | 10 | | 12.A/3.B | 01157 | 00922 | 2 566 | BROAD AVE |
| SHEN, YONGQUAN & LI LIN | 0121 | 1214 | 45 | | 36/16.C | 04486 | 01249 | 2 111 | CHRISTIE ST |
| SHERIDAN, TARA | 0087 | 1001 | 12 | | 000000 | 02690 | 01563 | 2 252 | GLENWOOD AVE |
| SHERMAN, LOUISE LEIGHTON | 0112 | 1208 | 18 | | 32/31 | | | 2 115 | OAKTREE PL |
| SHERPA, RUBI | 0132 | 1217 | 12 | C004G | 38/36 | 04192 | 00058 | 2 218 | BROAD AVE APT 4G |
| SHI, RULI & LAM, SUSAN X. | 0109 | 1206 | 12 | | 30/92 | 03351 | 02467 | 2 173 | PROSPECT ST |
| SHIM, HYUNG KUNE & KAZUKO ABE | 0078 | 805 | 36 | | 23.A/18 | 00815 | 01609 | 2 161 | LEONIA AVE |
| SHIM, SANG WON & YEON H. | 0194 | 1613 | 1.01 | C0002 | | | | 1 542 | SECOND ST, UNIT B |
| SHIMRON, CHAYA (AKA NORMA G SHIMRON) | 0149 | 1315 | 13.02 | | | 08536 | 00145 | 2 107 | PAULIN BLVD |
| SHIN AHN, LLC | 0127 | 1215 | 3 | | 25.A/1 | 04096 | 01560 | 4A 242 | GRAND AVE |
| SHIN, DO WON | 0075 | 805 | 6 | | 23/9 | 02174 | 02460 | 2 144 | WOODRIDGE PLACE |
| SHIN, JI YON | 0124 | 1215 | 1 | C0030 | 25.A/3 | 02327 | 01070 | 2 30 | MEADOW VIEW COURT |
| SHIN, MOO HO | 0039 | 504 | 21 | | 14/20.C | 02342 | 01762 | 2 209 | HARRISON ST |
| SHIN, SEUNG MO & KANG, JONG SOOK | 0006 | 204 | 2 | C006D | 5/3 | 02998 | 00604 | 2 6D | LAKEVIEW AVE |
| SHINDELMAN, BETH | 0145 | 1312 | 9 | | 000000 | 08588 | 00134 | 2 344 | ALLAIRE AVE |
| SHINN, MICHAEL & ZULAY | 0011 | 205 | 9 | | 8/38 | 03268 | 00043 | 2 128 | LAKEVIEW AVE |
| SHINN, THOMAS & LEE, DEBORAH | 0100 | 1007 | 27 | | 000000 | | | 2 427 | FORT LEE RD |
| SHORE, JOHN & YUKIKO | 0058 | 605 | 1 | | 44.A6/94 | 01755 | 00251 | 2 445 | PINE HILL ROAD |
| SHOU, ZHENG YI & CHEN, QIANBO | 0060 | 605 | 27 | | 44A6/105 | | | 2 401 | PINE HILL RD |
| SIDDIQUI, KASHIF & AISHA | 0099 | 1007 | 15 | | | | | 2 217 | WARWICK LANE |
| SIDERIS, JOHN | 0004 | 203 | 3 | | 7/12 | 02920 | 02166 | 2 165 | LAKEVIEW AVE |
| SIDIROPOULOS, KONSTANINOS & GALINI | 0035 | 503 | 5 | | 13/5 | | | 2 496 | GRAND AVE |
| SIEGER, JOSEPH & ANAIDA | 0121 | 1214 | 37 | | 36/28 | | | 2 155 | CHRISTIE ST |
| SILVERBERG, WARREN | 0014 | 207 | 6 | | 10/10 | | | 2 120 | EASTVIEW AVE |
| SILVESTRI, NORMA | 0140 | 1308 | 10.01 | | | | | 2 482 | PARK AVENUE |
| SILVESTRI, NORMA | 0140 | 1308 | 10.02 | | | | | 2 484 | PARK AVENUE |
| SIMA DEVELOPMENT, LLC | 0105 | 1203 | 4 | | 26/5 | 00487 | 00562 | 1 326 | GRAND AVE |

TAXING DISTRICT NO. 29 LEONIA

COUNTY NO. 02 BERGEN

| NAME OF OWNER ADDITIONAL OWNERS | PAGE NO. | BLOCK NO. | LOT NO. | LOT QUALIF. | ACCOUNT NO. | DEED BOOK PAGE | CLASS | PROPERTY LOCATION |
|-------------------------------------|-------------|--------------|------------|----------------|----------------|-------------------|-------|------------------------|
| SIMRING, KIRA | 0095 | 1005 | 25 | | 000000 | 04575 00823 | 2 | 229 GLENWOOD AVE |
| SINCLAIR, ROBERT B. & ROCHELLE J. | 0148 | 1314 | 13 | | 69/27 | | 2 | 127 GLENWOOD AVE |
| SINGH, JANMEJAI & MANUSWITA | 0055 | 604 | 12 | | 44.M/34 | 00469 02364 | 2 | 460 PINE HILL ROAD |
| SINHA, PRASHANT & SAXENA, MANSI | 0062 | 607 | 16 | | 44.A/9 | 03711 00883 | 2 | 547 NORDHOFF DR |
| SIRCAR,SHIBA P & SUKLA | 0010 | 204 | 11 | | 5/78.A | | 2 | 61 RAY AVE |
| SIYAM, FARAG A. & SALWA | 0063 | 607 | 21 | | 44.A/29 | | 2 | 563-565 NORDHOFF DR |
| SKARIMBAS, CAROL B. | 0169 | 1504 | 33 | | 41/22 | 00744 02008 | 2 | 161 AMES AVE |
| SKARIMBAS, JON E. & ALICIA C. | 0161 | 1502 | 16 | | 39/86.B | 01135 00818 | 2 | 204 PARK AVE |
| SKARIMBAS, MICHAEL & DALTON, TARA | 0169 | 1504 | 37 | | 41/32 | | 2 | 145 AMES AVE |
| SKIBOLA, IVO D. & ADRIANNA | 0187 | 1609 | 22 | | 60/24 | 01704 01024 | 2 | 333 MOORE AVE |
| SKOBLAR, LUZ | 0137 | 1305 | 12 | | 000000 | | 2 | 153 HOWARD TERR |
| SKOUNTZOS, ELENA | 0111 | 1207 | 15 | | 31/65 | 00511 01123 | 2 | 115 GLADWIN AVE |
| SKYLINE PARTNERS, LLC | 0067 | 802 | 15 | | 21/32 | 03361 00648 | 4A | 133 FORT LEE RD |
| SKYRIOTIS, MARIA | 0002 | 201 | 2 | C017C | 5.02/3 | 02708 00436 | 2 | 17C LAKEVIEW AVE |
| SLATER, DAVID & REBECCA KIND | 0097 | 1006 | 31 | | 000000 | | 2 | 53 HAWTHORNE TERR |
| SLOBODOVA,GALINA & SLOBODOV,MICHAEL | 0029 | 305 | 3 | | 000000 | | 2 | 583 RIDGELAND TERR |
| SMILOVITZ, LAURIE | 0190 | 1610 | 24 | | 000000 | | 2 | 43 GLENWOOD AVE |
| SMIRNOV, DMITRY & JULIA | 0071 | 803 | 21 | | 22/49 | 01098 02492 | 2 | 210 LEONIA AVE |
| SMITH, BRENDAN I. & FLOR M. CUADROS | 0191 | 1611 | 6 | | 000000 | 03053 00139 | 2 | 414 HIGHWOOD AVE |
| SMITH, JOSEPH & LEE, JUNG HEE | 0043 | 507 | 21 | | 18/18.B | | 2 | 275 LEONIA AVE |
| SMITH, NEIL R. | 0129 | 1217 | 2 | | 38/48 | 01526 02330 | 2 | 172 CHRISTIE ST |
| SMITH,NORMAN & EHRHART MARGARET J. | 0160 | 1502 | 10 | | 39/77 | | 2 | 168 PARK AVE |
| SMOLJAN, SINISA & ZULIETA | 0092 | 1004 | 12 | C001A | | 08439 00185 | 2 | 327 FORT LEE RD APT 1A |
| SNYDER, ANTHONY & SHARON | 0144 | 1311 | 16 | | 000000 | | 2 | 325 ALLAIRE AVE |
| SOBERING, WILLIAM & CAROLYN | 0075 | 805 | 5 | | 23/10.B | | 2 | 134 WOODRIDGE PL |
| SOH, RICHARD & ELIZABETH | 0110 | 1207 | 10 | | 31/50 | 01435 00666 | 2 | 100 OAKTREE PL |
| SOHN, DAVID & ROSA | 0169 | 1504 | 29 | | 41/14 | 04853 01322 | 2 | 195 AMES AVE |
| SOHN, DONG B. & ANGELA CHOO | 0133 | 1302 | 5 | | 000000 | 01154 02409 | 2 | 192 GLENWOOD AVE |
| SOKOL, JOHN & BETTY ANN | 0149 | 1315 | 2 | | 000000 | | 2 | 455 PARK AVE |
| SOLIN, DAVID E. | 0113 | 1211 | 1 | | 34/6.C | 02370 00192 | 2 | 132 PROSPECT ST |
| SON, ANDREW S. & AENA | 0071 | 803 | 23 | | 22/52.A | 02537 01591 | 2 | 200 LEONIA AVE |
| SON, CHUNSUK & KIM, JAE A. | 0040 | 505 | 7 | | 15/7.B | 04866 00184 | 2 | 257 HARRISON ST |
| SON, EDWARD & HYO JIN SHIN | 0053 | 602 | 13 | | 44.P/5 | 03214 02273 | 2 | 333 VREELAND AVENUE |
| SON, JENNIFER Y. & ERIC H. | 0023 | 213 | 3 | | 12.D/27 | 00092 02112 | 2 | 106 VAN ORDEN AVE |
| SON, JINHYUK J. | 0105 | 1204 | 3 | | 28/17 | 01646 00177 | 2 | 106 ROMAINE PL |
| SON, JONG HYEON | 0049 | 601 | 38 | | 44.F/18A | 03413 00618 | 2 | 315 HILLSIDE AVE |
| SON, MATTHEW & CHOO, ANJA | 0187 | 1609 | 18 | | 60/19 | | 2 | 353 MOORE AVE |
| SON, WOOK HYUN & EUN HEE | 0033 | 501 | 24 | C525B | 12.F/41 | 04276 01440 | 2 | 525B GRAND AVE |
| SONDERS, KENNETH & ALEXANDRA | 0119 | 1214 | 23 | C003D | 36/1 | 04899 01336 | 2 | 250 BROAD AVE APT 3D |
| SONG, HONG, YONG, MIN HO & MIN K. | 0010 | 204 | 10 | | 5/77.B | 04460 00738 | 2 | 71 RAY AVE |
| SOORIKIAN, LEVON & DIANA | 0180 | 1603 | 9 | | 000000 | | 2 | 20 PAULIN BLVD |
| SORIANO, YIVAN C. & DIAZ, LAURA A. | 0158 | 1501 | 2 | | 25.B/18 | 03620 00629 | 2 | 196 GRAND AVE |
| SOSA, HECTOR & VILMA | 0111 | 1208 | 8 | | 32/11 | | 2 | 296 BROAD AVE |
| SOSA, HECTOR & VILMA | 0119 | 1214 | 23 | C003E | 36/1 | 03273 01634 | 2 | 250 BROAD AVE APT 3E |
| SOSA, HECTOR & VILMA LUZ ACEVEDO | 0074 | 804 | 1 | | 22.A/1.A | 04919 01016 | 2 | 135 WOOD TERR |
| SOULELLIS,GEORGE&STAMATOPOULOU,C. | 0180 | 1603 | 11 | | 000000 | 08669 00094 | 2 | 8 PAULIN BLVD |
| SOUTHWIND FARMS C/O SOLGAR VITAMINS | 0037 | 503 | 28 | | 13/36.A | | 4B | 500 WILLOW TREE RD |
| SPADA, FRANK & HELEN | 0175 | 1506 | 22 | | 43/33.A | | 2 | 181 OAKDENE AVE |
| SPADORA,JOHN & MAUREEN M. | 0144 | 1311 | 14 | | 000000 | | 2 | 333 ALLAIRE AVE |
| SPECTOR, GARRY & SUSAN | 0157 | 1320 | 21 | | 57/3.C | | 2 | 315 PARK AVE |
| SPIEGEL, MARK D. & JACQUELINE R. | 0070 | 803 | 8 | | 22/39.B | 00563 00560 | 2 | 122 WOOD TERR |
| SPITALETTO, JANET L. | 0116 | 1212 | 19 | | 35/1 | 07947 00769 | 2 | 127 HIGH ST |
| SPIVAK-CELLA, INNA | 0102 | 1009 | 15 | | 51/61.B | 08538 00642 | 2 | 477 FORT LEE RD |
| SPOSATO, JOHN C. & SALLY H. | 0178 | 1601 | 16 | | 000000 | | 2 | 339 HIGHWOOD AVE |
| SPRINGOB, H. KARL | 0084 | 903 | 58 | | 000000 | 01706 02186 | 2 | 435 RIDGELAND TERR |
| SPRINGOB, PAUL & BERGMANIS, IMANTA | 0158 | 1321 | 10 | | 000000 | | 2 | 373 PARK AVE |
| SQUITIERI, TOBIAS & LELA | 0164 | 1503 | 9 | | 40/82 | | 2 | 140 HIGHWOOD AVE |
| SRI GANESH CORP C/O SKYVIEW MOTEL | 0153 | 1318 | 2 | | 73/42 | 01049 02132 | 2 | 406 HAZLITT AVE |
| SRUOGINIS, K. & BARRAL, C. | 0190 | 1611 | 2 | | 000000 | 01019 00671 | 2 | 400 HIGHWOOD AVE |
| ST GERMAIN, PETER & ANN MARIE | 0169 | 1504 | 30 | | 41/16 | 02520 01868 | 2 | 191 AMES AVE |
| ST JOHNS RC CHURCH | 0038 | 504 | 16 | | 14/25 | | 15D | 235 HARRISON ST |
| ST JOHNS RC CHURCH | 0039 | 504 | 17 | | 14/23 | | 15D | 225-229 HARRISON ST |
| ST JOHNS RC CHURCH | 0044 | 509 | 1 | | 16/16 | | 15B | 260 HARRISON ST |
| ST JOHNS RC CHURCH | 0044 | 509 | 2 | | 16/7 | | 15D | 470 BROAD AVE |
| STACK, MARGARET A | 0032 | 501 | 22 | C00E4 | 12.F/40 | | 2 | 545 GRAND AVE APT 4 |
| STAFFORD-MALVASIO, SYLVIA | 0168 | 1504 | 18 | | 41/100 | 03311 02069 | 2 | 178 SYLVAN AVE |
| STALTER, STELLA | 0092 | 1004 | 12 | C002A | | | 2 | 327 FORT LEE RD APT 2A |
| STAM, SORAYA | 0181 | 1605 | 6 | | 79/40 | 07893 00777 | 2 | 424 LESTER ST |

TAXING DISTRICT NO. 29 LEONIA

COUNTY NO. 02 BERGEN

| NAME OF OWNER ADDITIONAL OWNERS | PAGE NO. | BLOCK NO. | LOT NO. | LOT QUALIF. | ACCOUNT NO. | DEED BOOK PAGE | CLASS | PROPERTY LOCATION |
|--------------------------------------|-------------|--------------|------------|----------------|----------------|-------------------|-------|-------------------------|
| STAMATOPOULUS, IOANNIS & SHERLIE | 0107 | 1205 | 21 | | 29/49 | 01884 00230 | 2 | 94 PALISADE AVE |
| STAMBAUGH, MARY & FREDERICK B | 0068 | 803 | 1 | C00B2 | 22/1 | 00424 00421 | 2 | 445 GRAND AVE APT B2 |
| STAMBOULOS, ANTONIO & JENNY | 0059 | 605 | 24 | | 44A6/109 | 00963 01448 | 2 | 408 PINE HILL RD |
| STANCZAK, JOHN & MARJORIE | 0130 | 1217 | 12 | C00BC | 38/36 | | 2 | 218 BROAD AVE-APT BC |
| STANCZYK, RONALD & ELIZABETH | 0188 | 1610 | 4 | | 000000 | | 2 | 52 PALMER PL |
| STATION SQUARE CONDOMINIUMS | 0116 | 1213 | 1 | | | | 15F | 101-105 STATION PARKWAY |
| STAVARIS-VICCHIO, P & VICCHIO, G | 0051 | 601 | 66 | | 44.E/3 | | 2 | 479 BROAD AVE |
| STAVARIS, ATHENE & DARIA, ROBERT J. | 0164 | 1503 | 15 | | 40/94 | | 2 | 164 HIGHWOOD AVE |
| STAVROPOULOS, XENOPHON & HEATHER | 0180 | 1603 | 5 | | 77/55 | | 2 | 40 PAULIN BLVD |
| STEBBINS, ANNE | 0090 | 1003 | 11 | | 000000 | 01254 02391 | 2 | 348 MAGNOLIA PL |
| STEINBERG, LOUIS & CAROLYN PESKE | 0063 | 608 | 1 | | 44.B/34 | 07870 00207 | 2 | 541 RIDGELAND TERR |
| STELMACHONAK, ALIAKSANDR & YULIYA | 0121 | 1214 | 36 | | 36/29 | 04668 01212 | 2 | 159 CHRISTIE ST |
| STENDOR, JOHN & KATHLEEN TRUSTEES | 0143 | 1311 | 3 | | | 02120 01927 | 2 | 314 CRESCENT AVE |
| STENKEN RICHARD | 0128 | 1216 | 15 | | 37/13.B | | 2 | 145 PARK AVE |
| STENZEL, JENNIFER, TRUSTEE | 0091 | 1004 | 6 | | 000000 | 05059 00367 | 2 | 328 ELM PL |
| STEPHAN, JACQUELINE | 0016 | 208 | 21 | | 11/25 | 03721 01684 | 2 | 206 LAKEVIEW AVE |
| STEPHAN, JACQUELINE | 0184 | 1608 | 4 | | 59/4.B | 04880 00340 | 2 | 320 HIGHWOOD AVE |
| STEPHAN, JACQUELINE | 0156 | 1320 | 6 | | 000000 | 05124 01936 | 2 | 344 SUMMIT AVE |
| STEPHENSON, CAROLYN K. | 0125 | 1215 | 1 | C0050 | 25.A/3 | 03301 01257 | 2 | 50 MEADOW VIEW COURT |
| STERN, ALAN E & CHARLENE, TRUSTEES | 0054 | 603 | 13 | | 44.N/12 | 00754 00007 | 2 | 409 BIRCH LANE |
| STERN, RACHEL G. | 0179 | 1603 | 4 | | | 01693 00944 | 2 | 44 PAULIN BLVD |
| STERNER, JOSEPH W. | 0175 | 1506 | 19 | | 43/29 | 02301 00536 | 15F | 116 BROAD AVE |
| STEWART, AARON & MANUELA GONZALEZ | 0041 | 506 | 16 | | 19/11 | 05071 01937 | 2 | 1 COTTAGE PL |
| STEWART, ERIC S. & ALICIA J. | 0019 | 210 | 14 | | 5/60 | 01598 00419 | 2 | 558 GRAND AVE |
| STOAKES-HUGHES, JENNIFER & CAYENNE | 0050 | 601 | 52 | | 44.F/15A | 02766 01005 | 2 | 336 HAROLD AVE |
| STOER DE JONG MARIA | 0179 | 1603 | 3 | | 000000 | | 2 | 48 PAULIN BLVD |
| STORFF, THOMAS J. JR & MARIE | 0050 | 601 | 57 | | 44.E/11 | 07901 00731 | 2 | 325 HAROLD AVE |
| STRAUB, MELISSA J. | 0189 | 1610 | 10 | | 000000 | 02123 02299 | 2 | 28 PALMER PL |
| STRAUSS, STEPHANIE LINDA | 0012 | 205 | 20 | | 8/8 | 03005 00145 | 2 | 127 LONGVIEW AVE |
| STRICKLAND, KHALID & SACHIKO OH | 0122 | 1215 | 1 | C0010 | 25.A/10 | 02555 00119 | 2 | 10 MEADOW VIEW COURT |
| STROBEL, JOHN A & JANE M | 0091 | 1004 | 4 | | | | 2 | 320 ELM PL |
| SU, RICARDO & TSUWAMISU | 0191 | 1611 | 16 | | 000000 | 01700 00730 | 2 | 25 PALMER PL |
| SU, TRIEU & GENH NHIT | 0068 | 803 | 1 | C00A1 | 22/1 | | 2 | 445 GRAND AVE APT A1 |
| SUDIT, EKATERINA TRUSTEE | 0130 | 1217 | 12 | C00BB | 38/36 | 02378 00659 | 2 | 218 BROAD AVE APT BB |
| SUGAHARA, KAZUKI & REI | 0064 | 608 | 12 | | 44.B/75 | 04552 01275 | 1 | JONES RD |
| SUH, JOHN J. & LEE, ESTHER Y. | 0071 | 803 | 27 | | 22/56 | 05179 00210 | 2 | 178 LEONIA AVE |
| SUH, JOHNNY M & JOAN K | 0099 | 1007 | 20 | | | | 2 | 220 WARWICK LANE |
| SUH, KEVIN & JUNG | 0063 | 607 | 20 | | 44.A/24B | 00573 01318 | 2 | 559 NORDHOFF DR |
| SUITER, CARL & EVELYN | 0056 | 604 | 19 | | 44.M/41 | 02289 00021 | 2 | 432 PINE HILL RD |
| SULLIVAN, SUSAN S. | 0089 | 1003 | 3 | | 000000 | | 2 | 316 MAGNOLIA PL |
| SULLIVAN, THOMAS & ANN | 0070 | 803 | 5 | | 22/32 | 07983 00980 | 2 | 220 HILLSIDE AVE |
| SUN, MIAO | 0141 | 1309 | 5 | | 000000 | 02810 00108 | 2 | 126 IRVING ST |
| SUN, VICTOR SEUNGWOO & HOLLY KIM | 0042 | 507 | 2 | | 18/32 | 04937 01954 | 2 | 220 HARRISON ST |
| SUN, XIAONA | 0010 | 204 | 4 | C620D | 5/1 | 02231 01334 | 2 | 620D GRAND AVENUE |
| SUN, LIU BEE & CHOU, JANE | 0155 | 1320 | 2 | | 000000 | | 2 | 326 SUMMIT AVE |
| SUNDARARAJAN, SELVARAJ & RAMASAMY, V | 0137 | 1306 | 8.02 | | | | 2 | 440 FORT LEE ROAD |
| SUNG, HWAN J., MYUNG H. & SUNG, R. | 0078 | 901 | 5 | | 45.A/8 | 00037 01188 | 2 | 324 HILLSIDE AVE |
| SUNG, HYE J | 0089 | 1002 | 19 | | | | 2 | 311 MAGNOLIA PL |
| SUNG, HYE JUNG | 0126 | 1215 | 1 | C0076 | 25.A/3 | | 2 | 76 MEADOW VIEW COURT |
| SUSINI, DOMENICO & MARISA | 0076 | 805 | 12 | | 23/3.A | | 4A | 360 BROAD AVE |
| SUTER JOHN C & CAROL LYNN | 0022 | 212 | 18 | | 12.A/32 | | 2 | 209 VAN ORDEN AVE |
| SUTER, JOHN | 0021 | 212 | 3 | | 12.A/19 | | 2 | 218 OVERLOOK AVE |
| SUTTER, EDWARD & MAY | 0147 | 1314 | 6 | | | | 2 | 120 PAULIN BLVD |
| SUZUKI, MIKU & MIEKO ARAI | 0061 | 606 | 11 | | 44.A5/5 | 03209 02068 | 2 | 504 GRANDVIEW TERR |
| SWAIM, DAVID G. & CAROLE M. | 0175 | 1506 | 14 | | 43/23 | | 2 | 200 MOORE AVE |
| SWINNEY, ROBERT L. & RUTH | 0057 | 604 | 34 | | 44.M/7 | | 2 | 423 GOLF COURSE DRIVE |
| SWORDS, THOMAS H & MARILYN | 0153 | 1318 | 7 | | 000000 | | 2 | 1621 BERGEN BLVD |
| SYW MANAGEMENT, LLC | 0077 | 805 | 21 | | 23.A/10 | 04465 01024 | 4A | 330 BROAD AVE |
| SZLASA, LUKE M. | 0110 | 1207 | 7 | | 31/44 | 03276 00507 | 2 | 112 OAKTREE PL |
| TA, HUNG O | 0084 | 903 | 62 | | 44.A1/40 | | 2 | 465 NORDHOFF DRIVE |
| TABATA, IKUMA | 0108 | 1206 | 2 | | 30/77.D | 01820 02287 | 2 | 206 FORT LEE RD |
| TAKAHASHI, HIROKAZU & SUZUKO | 0155 | 1319 | 16 | | 000000 | | 2 | 129 RELDYES AVE |
| TAKEMATSU, HIROYUKI & MICHIO | 0192 | 1611 | 21 | | 83/39 | | 2 | 43 PALMER PL |
| TAKTAK, NECMI A. & DIDEM DEMIRGIL | 0177 | 1506 | 40 | | 43/57 | 02799 01060 | 2 | 115 OAKDENE AVE |
| TALLER, SAMUEL & CAROL | 0058 | 605 | 3 | | 44.A6/80 | | 2 | 560 NORDHOFF DR |
| TANCIO, ARISTOTLE & YANILKA | 0014 | 207 | 3 | | 10/17.B | 04962 01785 | 2 | 130 EASTVIEW AVE |
| TANG, ZHONGAO & XINYUE FAN | 0044 | 508 | 17 | | 17/15 | 03915 00258 | 2 | 123 COOVER ST |
| TAPIA, CHRISTIAN A. & MARIBEL | 0003 | 202 | 1 | | 6/1.E | 03436 00551 | 2 | 653 GRAND AVE |

TAXING DISTRICT NO. 29 LEONIA

COUNTY NO. 02 BERGEN

| NAME OF OWNER ADDITIONAL OWNERS | PAGE NO. | BLOCK NO. | LOT NO. | LOT QUALIF. | ACCOUNT NO. | DEED BOOK | DEED PAGE | CLASS | PROPERTY LOCATION |
|--------------------------------------|-------------|--------------|------------|----------------|----------------|--------------|--------------|-------|----------------------|
| TAPIA, SHABNAM | 0163 | 1502 | 48 | | 39/57 | 01740 | 02272 | 2 | 107 HIGHWOOD AVE |
| TARDY, PAUL & NORMA MARTINEZ | 0106 | 1204 | 6 | | 28/1 | | | 2 | 325 GRAND AVE |
| TARPINYAN, TOROS & REBEKAH | 0093 | 1005 | 8 | | 000000 | 00457 | 00114 | 2 | 50 HAWTHORNE TERR |
| TARR, HELEN | 0184 | 1608 | 2 | | 000000 | | | 2 | 312 HIGHWOOD AVE |
| TARRICONE, MICHAEL & PATRICIA | 0013 | 206 | 6 | | 9/4 | | | 2 | 174 HILLCREST AVE |
| TARZIA, ALBERT T & STUDIER, GRETCHEN | 0071 | 803 | 18 | | 22/46.A | | | 2 | 223 LEONIA AVE |
| TASCA, PETER & RACHELE | 0004 | 202 | 11 | | 6/12 | | | 2 | 153 LAKEVIEW AVE |
| TASCA, PETER & RACHELE | 0004 | 203 | 2 | | 7/10 | 05033 | 01426 | 2 | 57 BROOK TERR |
| TASHJIAN, KAREN JS. & JOSEPH J. | 0078 | 805 | 38 | | 23/14 | 05111 | 01121 | 2 | 187 LEONIA AVE |
| TATTA, DAVID & ANAGNOSTOS-TATTA. O | 0024 | 213 | 15 | | 12.D/51 | | | 2 | 135 VREELAND AVE |
| TAURO, PAMELA R & PAUL W | 0013 | 206 | 12 | | 9/38 | | | 2 | 25 BROOK TERR |
| TAUSNER, ERIC & ELIZABETH | 0058 | 605 | 4 | | 44A6/740 | 03164 | 01383 | 2 | 525 GRANDVIEW TERR |
| TAVERAS, FERNANDO & VIRGINIA | 0141 | 1309 | 4 | | 000000 | | | 2 | 130 IRVING ST |
| TAYLOR, NIKOLAI | 0175 | 1506 | 13 | | 43/22 | 03627 | 01820 | 2 | 198 MOORE AVE |
| TAYLOR, TONIA | 0068 | 803 | 1 | C00C1 | 22/1 | 02779 | 00084 | 2 | 439 GRAND AVE APT C1 |
| TEEHAN, MICHAEL | 0130 | 1217 | 12 | C001C | 38/36 | 03192 | 02190 | 2 | 218 BROAD AVE APT 1C |
| TEITELBAUM, MARC A. & JONI RABNER | 0065 | 802 | 3 | C0002 | | 03402 | 00537 | 2 | 136 SCHOR AVE |
| TENENBAUM, JOSEPH & MARILOU FAITH | 0048 | 601 | 20 | | 44.E/36 | | | 2 | 340 GLENWOOD AVE |
| TENG, SHIEN-MI&JING C & CHEN, B | 0041 | 506 | 11 | | 19/23 | 00080 | 00069 | 2 | 21 COTTAGE PL |
| TERATANAVAT, RATAPOL | 0025 | 214 | 8 | | 12.C/21 | 01895 | 01331 | 2 | 234 VAN ORDEN AVE |
| TERNG, CHARLES & YING HUANG | 0097 | 1006 | 29 | | 000000 | 04971 | 00649 | 2 | 45 HAWTHORNE TERR |
| TERZINI, CHRISTOPHER | 0014 | 207 | 11 | | 10/46 | | | 2 | 171 HILLCREST AVE |
| THAKUR, RAJIV & ROSY | 0012 | 205 | 18 | | 8/10.B | 03249 | 01282 | 2 | 135 LONGVIEW AVE |
| THE CREDIT SHELTER TRUST OF KARSOS | 0122 | 1215 | 1 | C0009 | 25.A/3 | 00990 | 01321 | 2 | 9 MEADOW VIEW COURT |
| THE GRANDVIEW APARTMENTS CONDOS | 0068 | 803 | 1 | | | | | 15F | 180-192 HILLSIDE AVE |
| THERRE, MARGOT | 0114 | 1211 | 2 | | 34/6.B | | | 2 | 140 PROSPECT ST |
| THIBODEAUX, JONTE | 0063 | 608 | 8 | | 44.B/61 | 04851 | 00677 | 2 | JONES RD |
| THOMA, ANNA | 0117 | 1214 | 5 | | 36/22 | 07779 | 00430 | 2 | 127 CHRISTIE ST |
| THOMAS, ABRAHAM V. & SUMOL | 0158 | 1501 | 5 | | 25.F/15 | | | 2 | 166 GRAND AVE |
| THOMPSON, JACQUELINE, TRUSTEE | 0191 | 1611 | 4 | | 000000 | | | 2 | 406 HIGHWOOD AVE |
| THOMPSON, SCHUYLER L. & MARIYA C. | 0185 | 1608 | 9 | | 000000 | 02683 | 01151 | 2 | 340 HIGHWOOD AVE |
| THOMPSON, THERESA S. | 0154 | 1319 | 4 | | 000000 | 07820 | 00279 | 2 | 416 WASHINGTON TERR |
| THORN, JOHN C. & BONNIE J. | 0020 | 211 | 9 | | 12.B/54B | 01218 | 00459 | 2 | 128 OVERLOOK AVE |
| THRASHER, MARK & INGA FREDERIC | 0050 | 601 | 51 | | 44.F/9 | | | 2 | 332 HAROLD AVE |
| TIERI, FAITH G. | 0179 | 1602 | 6 | | 000000 | | | 2 | 110 PALMER PL |
| TINZ, DIETER U. & JANET C. | 0081 | 903 | 20 | | 51/31.B | | | 2 | 380 HILLTOP AVE |
| TOMAS, PEDRO JACKLINE | 0054 | 604 | 2 | | 44.M/24 | | | 2 | 498 PINE HILL ROAD |
| TOMASSO, SHERRY | 0129 | 1217 | 5 | | 38/44 | 02079 | 00037 | 2 | 184 CHRISTIE ST |
| TOMKINS, DAVID & KATHLEEN | 0081 | 903 | 8 | | 51/8 | | | 2 | 419 WOODLAND PL |
| TOOLEN, ROBERTA | 0002 | 201 | 2 | C015A | 5.02/3 | | | 2 | 15A LAKEVIEW AVE |
| TORO, RAMIRO A. | 0066 | 802 | 6 | C0004 | 21/23.A | 02014 | 02290 | 2 | 392 GRAND AVE |
| TORRE, MARILYN & DENISE R. | 0150 | 1316 | 6 | | 71/48 | 02745 | 00807 | 2 | 138 REDDYES AVE |
| TORRES, CARLOS M. & DOROTHY B. | 0170 | 1505 | 3 | | 42/3 | | | 2 | 108 AMES AVE |
| TORRES, WILLIAM & ARIELINA S. | 0106 | 1205 | 7 | | 29/21 | 02559 | 01344 | 2 | 124 LEONIA AVE |
| TOUCHARD, JEAN-PIERRE & JANINE | 0048 | 601 | 24 | | 44.E/32 | | | 2 | 324 GLENWOOD AVE |
| TOURYAN, GARY S & MARI | 0185 | 1608 | 13 | | 000000 | 09055 | 00257 | 2 | 66 GLENWOOD AVE |
| TOYODA, HIROSHI & MACHIKO | 0097 | 1006 | 32 | | 000000 | | | 2 | 57 HAWTHORNE TERR |
| TRACHTENBERG ARNOLD & CAROL | 0011 | 205 | 11 | | 8/33 | | | 2 | 140 LAKEVIEW AVE |
| TRAMONTANA, JAMES & SUZANNE DOROTHY | 0147 | 1314 | 3 | | 69/64 | | | 2 | 360 ALLAIRE AVE |
| TRAN, ANDY & ZHOU, REBECCA | 0174 | 1505 | 48 | | 42/26.B | 04267 | 01425 | 2 | 115 MOORE AVE |
| TRAN, BINH & HOANG, ROSE | 0119 | 1214 | 23 | C003B | 36/1 | 03541 | 00866 | 2 | 250 BROAD AVE APT 3B |
| TRAN, BINH & ROSE V. HOANG | 0167 | 1504 | 10 | | 41/81.B | 02661 | 02263 | 2 | 144 SYLVAN AVE |
| TRAN, BINH V. & ROSE V. HOANG | 0119 | 1214 | 23 | C002F | 36/1 | 04379 | 00791 | 2 | 250 BROAD AVE APT 2F |
| TRAN, BINHV & ROSE V. HOANG | 0009 | 204 | 4 | C616B | 5/1 | 04938 | 01122 | 2 | 616B GRAND AVE |
| TRAN, DANIEL | 0131 | 1217 | 12 | C004B | 38/36 | 04355 | 01068 | 2 | 218 BROAD AVE APT 4B |
| TRAN, DANIEL & ALICE WONG | 0131 | 1217 | 12 | C003B | 38/36 | 03656 | 00783 | 2 | 218 BROAD AVE APT 3B |
| TRAN, DANIEL & ALICE WONG | 0162 | 1502 | 26 | | 39/10 | 00693 | 00312 | 2 | 203 HIGHWOOD AVE |
| TRAN, DANIEL & WONG, ALICE | 0131 | 1217 | 12 | C003D | 38/36 | 04206 | 00364 | 2 | 218 BROAD AVE APT 3D |
| TRAN, DANIEL & WONG, ALICE | 0162 | 1502 | 30 | | 39/17 | 03094 | 01105 | 2 | 185 HIGHWOOD AVE |
| TRAPP, YVONNE & AMBER | 0041 | 506 | 17 | | 19/9 | 03774 | 01121 | 2 | 475 GRAND AVE |
| TREACY, JAMES J & NANCY | 0173 | 1505 | 38 | | 42/17 | 08441 | 00006 | 2 | 153 MOORE AVE |
| TRESNAN, STEVEN M. & KATHERYN | 0176 | 1506 | 30 | | 43/44 | 05234 | 01972 | 2 | 153 OAKDENE AVE |
| TRIMARCHI, JEFFREY & HELENE E. | 0022 | 212 | 9 | | 12.A/6 | 04488 | 01199 | 2 | 236 OVERLOOK AVE |
| TRIMARCHI, JEFFREY & SADAF | 0053 | 602 | 12 | | 44.P/4 | 02734 | 01907 | 2 | 337 VREELAND AVE |
| TROLLEY LANE CONDOMINIUMS | 0092 | 1004 | 12 | | | | | 15F | 327-337 FORT LEE RD |
| TROTTER, TONY G. & PAULA J. | 0027 | 303 | 14 | | 44/26 | 03432 | 02169 | 2 | 541 BROAD AVE |
| TRUSTEES OF COLUMBIA UNIVERSITY | 0032 | 501 | 22 | C00M2 | 12.F/40 | 05222 | 01704 | 2 | 537 GRAND AVE |
| TSIGOUNIS, SIMONE, TRUSTEE | 0031 | 501 | 21 | | 12.F/42 | 02930 | 00592 | 1 | 201 CHRISTIE HTS ST |

TAXING DISTRICT NO. 29 LEONIA

COUNTY NO. 02 BERGEN

| NAME OF OWNER ADDITIONAL OWNERS | PAGE NO. | BLOCK NO. | LOT NO. | LOT QUALIF. | ACCOUNT NO. | DEED BOOK PAGE | CLASS | PROPERTY LOCATION |
|--|-------------|--------------|------------|----------------|----------------|-------------------|-------|------------------------|
| TSIKITIKOS, ANTONIOS G. & SOFE | 0153 | 1318 | 8 | | 000000 | | 2 | 1617 BERGEN BLVD |
| TSUBOI, MASARU & TOKIKO | 0083 | 903 | 50 | | 000000 | | 2 | 476 GREENWAY DRIVE |
| TUCKER, KENNETH D. & MARY ELLEN | 0096 | 1006 | 9 | | 000000 | | 2 | 28 LINDEN TERR |
| TYNAN, ROBERT & ANGIE | 0005 | 204 | 2 | C002B | 5/3 | 02546 02217 | 2 | 2B LAKEVIEW AVE |
| TYNAN, ROBERT & TORO, ANGIE | 0011 | 205 | 5 | | 8/44 | 00000 00000 | 2 | 118 LAKEVIEW AVE |
| TZENG, DALE T. & YU PING BAI | 0190 | 1610 | 22 | | 000000 | 01693 00291 | 2 | 35 GLENWOOD AVE |
| ULAZKA, PIOTR & SARAH E. | 0053 | 602 | 11 | | 44.P/3 | 03326 02004 | 2 | 341 VREELAND AVE |
| UNG, NGEE, KERRIS & BRYAN | 0167 | 1504 | 1 | | 41/61 | 04552 01463 | 2 | 116 SYLVAN AVE |
| URBANO, IRENE | 0073 | 803 | 39 | | 22/74 | | 2 | 403 GRAND AVE |
| URENA, CARLOS & CRISTINA | 0171 | 1505 | 10 | | 42/10 | | 2 | 130 AMES AVE |
| URIBE, ADRIANA & RIVA, MATIAS ALEJO | 0063 | 607 | 19 | | 44.A/18 | 02821 00360 | 2 | 555 NORDHOFF DR |
| US BANK TRUST C/O HUDSON HOMES | 0171 | 1505 | 8 | | 42/8 | 02891 00915 | 2 | 120 AMES AVE |
| VALDES, ALINA & MICHAEL A. | 0151 | 1316 | 18 | | 000000 | 04676 01659 | 2 | 442 PARK AVE |
| VALIENTE, JUAN R. & ALTAGRACIA | 0193 | 1612 | 21 | | 61/24 | | 2 | 331 OAKDENE AVE |
| VALLESE, LAUREN | 0168 | 1504 | 25 | | 41/5 | 04279 00973 | 2 | 146 BROAD AVE |
| VAN CLIEF, JOHN E. JR & DOROTHY | 0106 | 1204 | 4 | | 28/19 | | 2 | 97 PALISADE AVE |
| VAN MATER, NANCY J | 0025 | 214 | 11 | | 12.C/29 | | 2 | 540 BROAD AVE |
| VAN SICKELL, WILLIAM JR & ISABELLE | 0169 | 1504 | 38 | | 41/35.B | | 2 | 141 AMES AVE |
| VAN VELZOR, BRIAN, ETAL | 0168 | 1504 | 16 | | 41/96 | 00767 00358 | 2 | 172 SYLVAN AVE |
| VANVELZOR, BRIAN R. | 0132 | 1217 | 12 | C004F | 38/36 | | 2 | 218 BROAD AVE APT 4F |
| VARGAS, MAIA | 0029 | 304 | 6 | | 000000 | 03565 00869 | 2 | 570 RIDGELAND TERR |
| VASALLO, ANTHONY & CARLA, TRUSTEES | 0182 | 1606 | 4 | | 000000 | 05056 00794 | 2 | 408 RICHMOND PL |
| VASQUEZ, LUIS & NADIUSKA A. | 0092 | 1004 | 12 | C002B | 00834 00597 | | 2 | 327 FORT LEE RD APT 2B |
| VASSALLO, ANTHONY & JULIE ULBRICH | 0179 | 1603 | 2 | | 000000 | 01335 00569 | 2 | 396 PARK AVE |
| VAUGHAN, JAMIE CHRISTINE | 0131 | 1217 | 12 | C004A | 38/36 | 03423 01609 | 2 | 218 BROAD AVE APT 4A |
| VAZQUEZ, ERNESTO & KEYLA | 0169 | 1504 | 34 | | 41/26 | | 2 | 157 AMES AVE |
| VECA, THOMAS & NORA | 0038 | 504 | 5 | | 14/12.B | | 2 | 200 CHRISTIE HTS ST |
| VEGA, DAVID & JOANNE | 0174 | 1506 | 4 | | 43/11 | | 2 | 162 MOORE AVE |
| VELCHEV, MIROSLAV & PETROVA, VANYA | 0162 | 1502 | 31 | | 39/19 | 02175 02348 | 2 | 181 HIGHWOOD AVE |
| VENEZIA, ANGELO P. | 0185 | 1608 | 12 | | 000000 | 01798 01393 | 2 | 352 HIGHWOOD AVE |
| VENTURA, RAMIR & NANCY REBECCA | 0003 | 202 | 4 | | 6/1.B | 01339 00209 | 2 | 123 LAKEVIEW AVE |
| VILLA, MARIA | 0063 | 608 | 6 | | 44.B/51 | | 2 | JONES RD |
| VILLAGE PARK CONDOMINIUMS | 0036 | 503 | 18 | | | | 15F | 145-147 SCHOR AVE |
| VILLAVICENCIO, RENZO & MARIA | 0062 | 607 | 5 | | 44.A/55 | 03877 00001 | 2 | 502 RIDGELAND TERR |
| VILLELA, EDWARD & KALI | 0177 | 1601 | 5 | | 000000 | | 2 | 316 PARK AVE |
| VILLOSLADA, RAMON E. & MAYRA | 0060 | 605 | 30 | | 44A6/102 | | 2 | 413 PINE HILL RD |
| VILORIA, LEO & ROSARITO | 0093 | 1005 | 6 | | 51.A/28 | | 2 | 58 HAWTHORNE TERR |
| VITARIUS, JAMES & SOLER, SANDRA | 0054 | 603 | 7 | | 44.N/6 | | 2 | 412 GOLF COURSE DRIVE |
| VLAHOVIC, IGOR & TATJANA | 0185 | 1608 | 11 | | 59/12 | 07920 00820 | 2 | 348 HIGHWOOD AVE |
| VLASATY, ALAN & DORIS | 0110 | 1207 | 8 | | 31/46 | | 2 | 106 OAKTREE PL |
| VOLLMER, GERELD & CATHERINE | 0161 | 1502 | 15 | | 39/84 | | 2 | 196 PARK AVE |
| VOLPE, LORRAINE | 0052 | 602 | 1 | | 44.P/8 | | 2 | 512 PINE HILL ROAD |
| VOLPI, LEO & SARAH J. | 0031 | 501 | 11 | | 12.F/13A | | 2 | 118 HILLCREST AVE |
| VOLPI, L.D. & S.J. & ANDERSON, D.R. & M.M. | 0128 | 1216 | 10 | | 37/18 | | 2 | 148 CHRISTIE |
| VORONOV, STANISLAV | 0061 | 607 | 3 | | 44.A/44 | 04368 01393 | 2 | 536 RIDGELAND TERR |
| VOSBIKIAN, STEVEN & NYIERI | 0147 | 1313 | 14.01 | | | 02503 00911 | 2 | 337 SUMMIT AVE |
| VOSS, HELEN JOY | 0103 | 1202 | 11 | | 24/15 | 04662 01157 | 2 | 164 SPRING ST |
| W.K. PARK MANAGEMENT ASSOC, LLC | 0077 | 805 | 30 | | 23.A/2.B | 01700 01127 | 4C | 207 FORT LEE RD |
| W.K. PARK MANAGEMENT ASSOC, LLC | 0077 | 805 | 31 | | 23.A/2.A | 01700 01127 | 4C | 201 FORT LEE RD |
| WAACK, CAROL A. | 0136 | 1305 | 5 | | 62.01/76 | | 2 | 123 HOWARD TERR |
| WAAGE, DANIEL R. & MARIA ROSA | 0045 | 509 | 11 | | 16/15 | | 2 | 113 KINGSLEY ST |
| WALBY, IAN | 0136 | 1305 | 10 | | 000000 | 04453 01003 | 2 | 145 HOWARD TERR |
| WALDECK, ERIKA S. | 0108 | 1206 | 6 | | 30/79.B | 05128 01676 | 2 | 120 GLADWIN AVE |
| WALKER, WALKER & GROSSMAN LLC | 0067 | 802 | 11 | | 21/29 | | 4C | 356-364 GRAND AVE |
| WALSH, EDWARD & DONNA | 0098 | 1007 | 4 | | 000000 | 08483 00273 | 2 | 208 CUMLEY TERR |
| WALSH, JOHN J | 0132 | 1217 | 22 | | 38/16.A | | 2 | 149 PARK AVE |
| WANG, ERIC C & LORENA R | 0089 | 1003 | 2 | | 48/54 | | 2 | 312 MAGNOLIA PL |
| WANG, EUN M. | 0002 | 201 | 2 | C021C | 5.02/3 | 05003 00659 | 2 | 21C LAKEVIEW AVE |
| WANG, JIA & CAO, JING | 0131 | 1217 | 12 | C003G | 38/36 | 03265 00905 | 2 | 218 BROAD AVE APT 3G |
| WANG, PENGFEI & FEN CUI | 0142 | 1310 | 10 | | 000000 | 03425 01522 | 2 | 117 IRVING ST |
| WANG, RENHONG & TIAN, LIJUN TRUSTEE | 0007 | 204 | 2 | C012B | | 04530 01273 | 2 | 12B LAKEVIEW AVE |
| WANG, TAEGAN & HYUNSOOK | 0033 | 501 | 24 | C533B | 12.F/41 | 05176 00662 | 2 | 533B GRAND AVE |
| WANG, WEIFENG & ZHANG, YING | 0036 | 503 | 18 | C0001 | | 02457 01229 | 2 | 145 SCHOR AVE #1 |
| WANG, XIN & ZHE | 0037 | 503 | 21 | C0151 | | | 2 | 151 SCHOR AVE |
| WANG, ZIFENG & YANG, YAYUN | 0188 | 1610 | 5 | | 000000 | 02939 01806 | 2 | 48 PALMER PL |
| WARD, ANTHONY H. & AINI | 0041 | 506 | 19 | | 19/5 | | 2 | 481 GRAND AVE |
| WASHINGTON TERRACE ASSOC | 0154 | 1319 | 5.01 | | 000000 | | 2 | 422 WASHINGTON TERR |
| WASSERMAN, LOREN & LORI | 0062 | 607 | 4 | | 44.A/48 | 07873 00777 | 2 | 524 RIDGELAND TERR |

TAXING DISTRICT NO. 29 LEONIA

COUNTY NO. 02 BERGEN

| NAME OF OWNER ADDITIONAL OWNERS | PAGE NO. | BLOCK NO. | LOT NO. | LOT QUALIF. | ACCOUNT NO. | DEED BOOK | DEED PAGE | CLASS | PROPERTY LOCATION |
|--------------------------------------|-------------|--------------|------------|----------------|----------------|--------------|--------------|-------|-------------------------|
| WATANABE, KANAKO & SENJI | 0075 | 804 | 12 | | 22.A/12A | 03186 | 00951 | 2 | 105 WOOD TERRACE |
| WATSON, GRANT & ANDREA SOLOMON | 0152 | 1317 | 19 | | 72/7 | 00259 | 00783 | 2 | 149 RELDYES AVE |
| WATSON, CHRISTINE R. & WILLIAM R. | 0157 | 1321 | 6 | | 000000 | 00289 | 02360 | 2 | 399 PARK AVE |
| WATSON, CHRISTOPHER & NOREEN | 0176 | 1506 | 35 | | 43/51 | | | 2 | 133 OAKDENE AVE |
| WEBER, JOHN & PALOZZOLA-WEBER, C | 0043 | 508 | 4 | | 17/34 | | | 2 | 242 HARRISON ST |
| WEIDMAN, ERIC I. & COHEN, ELLEN | 0013 | 206 | 13 | | 9/35 | | | 2 | 31 BROOK TERR |
| WEIMER, ROLAND & SU, KAY | 0188 | 1609 | 23 | | 60/250 | | | 2 | 329 MOORE AVE |
| WEISBERG, MICHAEL & LOURDES | 0049 | 601 | 33 | | 44.F/14 | | | 2 | 341 HILLSIDE AVE |
| WEISS, MONICA | 0051 | 601 | 63 | | 44.E/6 | | | 2 | 465 BROAD AVE |
| WEISSMAN, TOBIAS & COLEMAN, IRIS | 0136 | 1305 | 6 | | 000000 | | | 2 | 127 HOWARD TERR |
| WELLINGS, DANIEL C. & STEFANIE R. | 0020 | 211 | 15 | | 12.B/1.B | 02848 | 00719 | 2 | 156 HILLCREST AVE |
| WEN, JINHUA & QIAN, WENRI | 0006 | 204 | 2 | C010C | 5/3 | 02637 | 02309 | 2 | 10C LAKEVIEW AVE |
| WHITE, JOSEPH & DORIS | 0024 | 214 | 1 | | 12.C/7 | | | 2 | 200 VAN ORDEN AVE |
| WHITTER, DARRYL & PATRICIA | 0104 | 1202 | 21 | | 24/31 | 08439 | 00478 | 2 | 132 SPRING ST |
| WILDS, BRADLEY & NOREEN | 0148 | 1314 | 20 | | 000000 | | | 2 | 157 GLENWOOD AVE |
| WILKENS, STEPHEN R. & BARBARA | 0156 | 1320 | 10 | | 000000 | | | 2 | 106 GLENWOOD AVE |
| WILLIAMS, CARL & LISETTE | 0069 | 803 | 1 | C00F1 | 22/1 | | | 2 | 192 HILLSIDE AVE APT F1 |
| WILLMS, RANDALL, RAYMOND & PALMA | 0160 | 1502 | 5 | | 39/68.B | 03423 | 02381 | 2 | 130 PARK AVE |
| WILSON, ANDREW R. | 0075 | 804 | 17 | | 22.A/22 | 01680 | 01285 | 2 | 125 WOOD TERRACE |
| WILSON, CID DAMON | 0124 | 1215 | 1 | C0037 | 25.A/3 | 04122 | 00030 | 2 | 37 ELIZABETH TERR |
| WILSON, LYNN & WILSON, HORACE | 0083 | 903 | 40 | | 000000 | | | 2 | 411 FAIRWAY DRIVE |
| WILSON, REBECCA | 0043 | 507 | 16 | | 18/9 | 03294 | 01845 | 2 | 259 LEONIA AVE |
| WINGREN, EDWARD & JANG, YUN-HYEANG S | 0118 | 1214 | 23 | C001A | 36/1 | 08264 | 00407 | 2 | 250 BROAD AVE APT 1A |
| WINKLER, JAMES L. & JENNIFER A. | 0146 | 1313 | 8 | | 000000 | 03893 | 00767 | 2 | 340 WESTVIEW AVE |
| WINOGRAD, JANE | 0178 | 1602 | 3 | | 000000 | | | 2 | 376 PARK AVE |
| WINTERS, ALAN & ANDREA | 0140 | 1308 | 9 | | 66/14B | | | 2 | 125 KNAPP TERR |
| WOLAK, MICHAEL E. & FRANK J. | 0010 | 204 | 14 | | 5/78.D | 03264 | 02479 | 2 | 31 RAY AVE |
| WOLF, RON & AMY | 0038 | 504 | 10 | | 14/6 | 01452 | 00371 | 2 | 230 CHRISTIE HTS ST |
| WON, ANDREW GIL | 0159 | 1501 | 17 | | 25.G/25B | 04752 | 00096 | 1 | GRAND AVE |
| WON, ANDREW GIL | 0159 | 1501 | 19 | | 25.G/23B | 04752 | 00096 | 2 | 134 GRAND AVE |
| WON, MYONG JAE & KINAM RO | 0181 | 1605 | 5 | | 000000 | | | 2 | 420 LESTER ST |
| WONG, ALICE & JUDY | 0119 | 1214 | 23 | C004A | 36/1 | 00589 | 00968 | 2 | 250 BROAD AVE APT 4A |
| WONG, HANE M. & SUSAN S. | 0026 | 214 | 21 | | 12.C/1 | 02001 | 00529 | 2 | 207 VREELAND AVE |
| WONG, YAM BUN & LAN CHUN KWOK | 0055 | 604 | 11 | | 44.M/33 | | | 2 | 464 PINE HILL ROAD |
| WOO, EUJIN MICHELLE | 0129 | 1216 | 20 | | 37/6.B | 03438 | 01036 | 2 | 117 PARK AVE |
| WOO, SO N. & YUN HUI CHOI | 0175 | 1506 | 21 | | 43/32 | 03052 | 02259 | 2 | 183 OAKDENE AVE |
| WOO, YOUNG IN & INSUN | 0083 | 903 | 36 | | 44.A4/39 | 04942 | 00430 | 2 | 424 GREENWAY DRIVE |
| WOOD PARK CONDOMINIUMS | 0129 | 1217 | 12 | | | | | 15F | 218 BROAD AVE |
| WOOD, BARBARA | 0177 | 1601 | 9 | | 000000 | 02814 | 01236 | 2 | 334 PARK AVE |
| WOOD, KINGSLEY & SEWELL, LAURA | 0166 | 1503 | 43 | | 40/53 | | | 2 | 123 SYLVAN AVE |
| WOODSIDE, LYNDON M. & JANE W. | 0133 | 1302 | 4 | | 000000 | | | 2 | 196 GLENWOOD AVE |
| WOODSTACK HOMES, INC | 0073 | 803 | 38 | | 22/73 | 04187 | 00145 | 1 | 401 GRAND AVE |
| WRIGHT, DOUGLAS & TRISTAN | 0021 | 211 | 25 | | 12.B/24B | | | 2 | 99 VAN ORDEN AVE |
| WRIGHT, DWAYNE & DEBRA | 0015 | 208 | 3 | | 11/17.B | | | 2 | 600 BROAD AVE |
| WU, BIMING & EMILY K. DURISIN | 0150 | 1316 | 4 | | 000000 | 04271 | 01262 | 2 | 146 RELDYES AVE |
| WU, CHANG LIN & SHUN HUA ZHANG | 0011 | 205 | 7 | | 8/42 | 03440 | 01030 | 2 | 122 LAKEVIEW AVE |
| WU, YI JEN & WU, ALEX KUNG FU | 0055 | 604 | 17 | | 44./M39 | | | 2 | 440 PINE HILL RD |
| WU, ABRAHAM I.H. & CHU, SUSANNA Y | 0085 | 903 | 66 | | 000000 | | | 1 | RIDGELAND TERRACE |
| WYNNE, SHARON G | 0090 | 1003 | 14 | | 48/80 | 00750 | 01973 | 2 | 333 ELM PL |
| XHAKO, MARSELA & TAULANT | 0173 | 1505 | 47 | | 42/26.A | 02994 | 00216 | 2 | 117 MOORE AVE |
| XIAONI, GAO & JIANMING LI | 0010 | 204 | 13 | | 5/78.C | 01228 | 01208 | 2 | 41 RAY AVE |
| XU, LIN & YANSHEN CHEN | 0141 | 1309 | 2 | | 67/36.A | 01739 | 00856 | 2 | 136 IRVING ST |
| Y & Y BROAD AVE, INC. | 0076 | 805 | 15 | | 23.A/15 | 08265 | 00990 | 4A | 350-354 BROAD AVE |
| YAKIMOV, SERGEY S. | 0119 | 1214 | 23 | C004B | 36/1 | 02580 | 01652 | 2 | 250 BROAD AVE APT 4B |
| YAMADA, NOBUAKI & HIROKO | 0074 | 803 | 42 | C009B | 22/78 | | | 2 | 425 GRAND AVE APT 9B |
| YAN, FENGZHE & JIN, MEIHUA | 0007 | 204 | 2 | C018D | 5/3 | 02995 | 01042 | 2 | 18D LAKEVIEW AVE |
| YANG, DONGCHEOL & PARK, DONNA K. | 0088 | 1002 | 6 | | 000000 | 04246 | 00939 | 2 | 318 BEECHWOOD PL |
| YANG, HYUN SOOK | 0050 | 601 | 55 | | 44.E/13 | 03881 | 00978 | 2 | 333 HAROLD AVE |
| YANG, JINGYUAN & YAN LI | 0183 | 1606 | 10 | | 000000 | 04513 | 00286 | 2 | 427 CHARLES PL |
| YANG, JINWOO & HEASUNG | 0036 | 503 | 18 | C0009 | | 01194 | 00543 | 2 | 147 SCHOR AVE #9 |
| YANG, MICHAEL W. & NA YOUNG AHN | 0126 | 1215 | 1 | C0082 | 25.A/3 | 01010 | 01307 | 2 | 82 MEADOW VIEW COURT |
| YANG, MYUNG SUK & YANG, MARILYNA | 0125 | 1215 | 1 | C0070 | 25.A/3 | | | 2 | 70 MEADOW VIEW COURT |
| YANG, PAUL HAN & CELINE CHIU | 0014 | 207 | 2 | | 10/20 | 04135 | 00201 | 2 | 132 EASTVIEW AVE |
| YANG, PAUL SUNGYUK | 0069 | 803 | 1 | C00K2 | 22/1 | 05218 | 01830 | 2 | 180 HILLSIDE AVE APT K2 |
| YANG, SUK & SHAN, JING | 0025 | 214 | 9 | | 12.C/23 | 04024 | 00129 | 2 | 238 VAN ORDEN AVE |
| YANG, SUNGJIN & KEVIN M. | 0161 | 1502 | 19 | | 39/90.A | 04887 | 01811 | 2 | 192 BROAD AVE |
| YANG, TIMOTHY DONG HOON & SEI EUN | 0139 | 1307 | 3 | | 65/54 | 04888 | 00284 | 2 | 499 PARK AVE |
| YANG, WENG LANG & HWANG, HUI ING | 0088 | 1001 | 17 | | 000000 | | | 2 | 321 BEECHWOOD PL |

TAXING DISTRICT NO. 29 LEONIA

COUNTY NO. 02 BERGEN

| NAME OF OWNER ADDITIONAL OWNERS | PAGE NO. | BLOCK NO. | LOT NO. | LOT QUALIF. | ACCOUNT NO. | DEED BOOK | DEED PAGE | CLASS | PROPERTY LOCATION |
|--|-------------|--------------|------------|----------------|----------------|--------------|--------------|-------|------------------------|
| YANG, WONBOK & OH, ELIZABETH D. | 0110 | 1206 | 21 | | 30/114 | 04838 | 01821 | 15F | 121 LEONIA AVE |
| YANG, YOUNGHEE & LEE, SAMUEL S. | 0101 | 1009 | 5 | | | 02625 | 00848 | 2 | 129 HOEFLEYS LANE |
| YANG, HYE M & AHN, SUNG Y & LEE, EUNAH | 0169 | 1504 | 41 | | 41/41 | 08603 | 00250 | 2 | 131 AMES AVE |
| YE, JOO HYE | 0126 | 1215 | 1 | C0090 | 25.A/3 | 02983 | 02404 | 2 | 90 MEADOW VIEW COURT |
| YEA J. REALTY, LLC | 0133 | 1301 | 1 | | 52/9.A | 01814 | 00349 | 4A | 315 BROAD AVE |
| YEA J. REALTY, LLC | 0133 | 1301 | 2 | | 000000 | 01814 | 00356 | 4A | 310 FORT LEE RD |
| YEDIDIA, AHARON & GRANT-YEDIDIA, F | 0099 | 1007 | 21 | | 000000 | | | 2 | 216 WARWICK LANE |
| YEE, RONALD | 0007 | 204 | 2 | C016A | 5/3 | | | 2 | 16A LAKEVIEW AVE |
| YEE, ANTHONY TSANG & ENG, FAYE HSING | 0088 | 1002 | 9 | | 000000 | | | 2 | 332 BEECHWOOD PL |
| YEOM, KEVIN & JIN LEE | 0182 | 1605 | 11 | | 000000 | 04956 | 01153 | 2 | 423 RICHMOND PL |
| YERSEL, SAHRA | 0115 | 1212 | 9 | | 35/29 | 03421 | 00080 | 2 | 214 CRESCENT AVE |
| YEUNG, XIAOHONG | 0112 | 1208 | 12 | | 32/17.B | 00504 | 00564 | 2 | 284 BROAD AVE |
| YI, DOYOUNG & JINHEE | 0042 | 507 | 1 | | 18/30 | | | 2 | 218 HARRISON ST |
| YI, GRACE | 0072 | 803 | 33 | C0001 | 22/64 | | | 2 | 175 FORT LEE RD UNIT 1 |
| YI, HYANG CHONG | 0127 | 1215 | 2 | C0006 | | 03151 | 00981 | 2 | 6 MAPLE STREET |
| YI, MYUNG CHUL & SOOJIN CHOI | 0036 | 503 | 19 | | 20/8 | 04598 | 01621 | 2 | 430 GRAND AVE |
| YIM, DAVID & OLIVIA SEYUN | 0153 | 1318 | 1 | | 000000 | 04875 | 00354 | 2 | 143 RELDYES AVE |
| YING, EN-JUN & PAN, RUI FANG | 0036 | 503 | 18 | C0010 | | | | 2 | 147 SCHOR AVE #10 |
| YOE, JOSEPH & ELLEN | 0181 | 1605 | 3 | | 000000 | 07944 | 00008 | 2 | 412 LESTER ST |
| YOE, TERRENCE & TRACY | 0040 | 506 | 5 | | 19/37 | 03267 | 00625 | 2 | 192 HARRISON ST |
| YOM, EDWARD S. & SAEHEE K. | 0049 | 601 | 35 | | 44.F/16 | 04120 | 01905 | 2 | 333 HILLSIDE AVE |
| YOM, YONG SUK | 0039 | 504 | 30 | | 14/19.A | 01944 | 00763 | 2 | 173 HARRISON ST |
| YOO, DAI H. & SUNG SOOK | 0157 | 1320 | 24 | | | 01535 | 00281 | 2 | 211 BROAD AVE |
| YOO, HONG CHAE & YI KYUNG | 0095 | 1006 | 1 | | 000000 | 03295 | 01447 | 2 | 75 HAWTHORNE TERR |
| YOO, HYUK JAE & SUNMYOUNG CHOI | 0063 | 607 | 18 | | 44.A/15 | | | 2 | 553 NORDHOFF DR |
| YOO, JAESUN & JENNIFER | 0101 | 1007 | 41 | | 000000 | 04223 | 01195 | 2 | 45 LINDEN TERR |
| YOO, KYUNG HEE | 0137 | 1306 | 8.01 | | | 04768 | 00657 | 2 | 436 FORT LEE ROAD |
| YOO, SHARON MI & SARA S. | 0023 | 213 | 11 | | 12.D/7 | 05129 | 00400 | 2 | 142 HILLCREST AVE |
| YOON, CHARLES J. | 0008 | 204 | 2 | C022D | 5/3 | 02270 | 00477 | 2 | 22D LAKEVIEW AVE |
| YOON, SUNGHWAN | 0160 | 1502 | 11 | | 39/78 | 03416 | 01258 | 2 | 172 PARK AVE |
| YOON, YOUNG HEE | 0093 | 1004 | 17 | | 000000 | | | 4A | 329 BROAD AVE |
| YOSHIMURA, SUZUKO | 0104 | 1202 | 13 | | 24/17 | | | 2 | 158 SPRING ST |
| YOU, JIYOUNG | 0115 | 1212 | 12 | | 35/31 | 04132 | 00744 | 2 | 272 BROAD AVE |
| YOUNG, EDWARD & MARGARET | 0135 | 1303 | 10 | | 000000 | | | 2 | 169 GLENWOOD AVE |
| YOUNG'S A POB, LLC | 0044 | 509 | 3 | | 16/11.A | 03083 | 00771 | 4A | 454 BROAD AVE |
| YU, JEONGSUK | 0119 | 1214 | 23 | C002D | 36/1 | 02610 | 00596 | 2 | 250 BROAD AVE APT 2D |
| YU, JEONGSUK | 0119 | 1214 | 23 | C002E | 36/1 | 04868 | 00207 | 2 | 250 BROAD AVE APT 2E |
| YU, JEWON | 0097 | 1006 | 19 | | 000000 | 04152 | 00333 | 2 | 401 FORT LEE RD |
| YU, RAYMOND & YING YI | 0145 | 1312 | 11 | | 000000 | | | 2 | 134 GLENWOOD AVE |
| YU, SU J | 0154 | 1319 | 1 | | 000000 | 03777 | 00708 | 2 | 133 RELDYES AVE |
| YU, SUN | 0173 | 1505 | 43 | | 42/22 | 01590 | 00248 | 2 | 133 MOORE AVE |
| YU, XI DOU & PEIYI | 0172 | 1505 | 30 | | 42.A/20 | 01913 | 01248 | 2 | 189 MOORE AVE |
| YUEN, DIANE | 0173 | 1505 | 44 | | 42/23 | | | 2 | 129 MOORE AVE |
| YUM, ALEX | 0135 | 1303 | 15 | | 000000 | 03501 | 01901 | 2 | 191 GLENWOOD AVE |
| YUN, MYOUNGSOOK & HONGJUNG KIM | 0073 | 803 | 42 | C007B | 22/78 | 03673 | 01853 | 2 | 425 GRAND AVE APT 7B |
| ZABEL, C. C/O J. VAN HORNE, POA | 0178 | 1601 | 17 | | 17/30 | | | 2 | 329 HIGHWOOD AVE |
| ZAGACKI HENRY S & EMILY M | 0043 | 508 | 2 | | 000000 | | | 2 | 232 HARRISON ST |
| ZAIKOWSKI, ROBERT & MARILYN | 0143 | 1311 | 5 | | | | | 2 | 322 CRESCENT AVE |
| ZALDANA, STANLEY M. & SUSAN E. | 0103 | 1202 | 7 | | 24/10 | 02021 | 01284 | 2 | 174 SPRING ST |
| ZAMBRANO, GAIL C. | 0009 | 204 | 4 | C616A | 5/1 | 00493 | 02468 | 2 | 616A GRAND AVENUE |
| ZAMBRELLA, GERALD & JENNERINA | 0011 | 205 | 13 | | 8/25 | | | 2 | 50 BROOK TERRACE |
| ZAMMITTI, STEPHEN, TRUSTEE | 0070 | 803 | 6 | | 22/34.B | 04987 | 00031 | 2 | 224 HILLSIDE AVE |
| ZANG, ZHICHENG & XIAONAN QI | 0191 | 1611 | 10 | | 83/28 | | | 2 | 5 PALMER PL |
| ZAYAT, ARTHUR DIMITRI & TERRI LYNN | 0155 | 1319 | 15 | | 000000 | 02830 | 02246 | 2 | 125 RELDYES AVE |
| ZEAMAN, JOHN & JANET CHATFIELD | 0148 | 1314 | 12 | | 000000 | | | 2 | 373 SUMMIT AVE |
| ZEIGLER, JUDAH & MICHELE | 0120 | 1214 | 27 | | 36/40.B | 03972 | 01147 | 2 | 201 CHRISTIE ST |
| ZEIGLER, LOIS M | 0180 | 1603 | 14 | | 000000 | | | 2 | 105 PALMER PL |
| ZELWIAN, ERIC & PEREZ-ZELWIAN, Z | 0004 | 202 | 6 | | | | | 2 | 135 LAKEVIEW AVE |
| ZHANG, CHI & LI NA | 0016 | 208 | 12 | | 11/46 | | | 2 | 231 OVERLOOK AVE |
| ZHANG, WEIMIN & MA, KUK FUNG | 0013 | 206 | 9 | | 9/44 | 03277 | 01236 | 2 | 11 BROOK TERRACE |
| ZHANG, XIAOKAN & SHENG XU | 0089 | 1002 | 18 | | 46/143.B | 02760 | 01719 | 2 | 313 MAGNOLIA PL |
| ZHANG, YANG YONG & YI XIE | 0106 | 1205 | 2 | C0002 | | 02466 | 01512 | 2 | 174 FORT LEE RD UNIT B |
| ZHAO, GUANNAN | 0145 | 1312 | 15 | | 000000 | 04545 | 00710 | 2 | 327 WESTVIEW AVE |
| ZIEGLER, WILLIAM N. & SUSAN H. BOYD | 0113 | 1210 | 1 | | 33/1.A | 03524 | 00641 | 2 | 112 PROSPECT ST |
| ZIKOPOULOS, MARIANTHI | 0185 | 1608 | 10 | | 000000 | | | 2 | 344 HIGHWOOD AVE |
| ZIMMERLY, CYNTHIA | 0173 | 1505 | 36 | | 42/15 | | | 2 | 161 MOORE AVE |
| ZION CITY ALLIANCE CHURCH, INC | 0159 | 1501 | 21.01 | | | 04720 | 01316 | 15D | 126 GRAND AVENUE |
| ZION CITY ALLIANCE CHURCH, INC | 0159 | 1501 | 21.02 | | | 04720 | 01311 | 15D | 120 GRAND AVENUE |

TAXING DISTRICT NO. 29 LEONIA

COUNTY NO. 02 BERGEN

| NAME OF OWNER ADDITIONAL OWNERS | PAGE NO. | BLOCK NO. | LOT NO. | LOT QUALIF. | ACCOUNT NO. | DEED BOOK | DEED PAGE | CLASS | PROPERTY LOCATION |
|-------------------------------------|-------------|--------------|------------|----------------|----------------|--------------|--------------|-------|-------------------------|
| ZORMAN, NADAV & SEMADAR GORDEL | 0100 | 1007 | 40 | | 000000 | 01709 | 02257 | 2 | 43 LINDEN TERR |
| ZUKOWSKI, MICHAEL & ABBY | 0061 | 606 | 4 | | 44.A5/29 | 08520 | 00572 | 2 | 540 NORDHOFF DR |
| ZURICH, WILLIAM & NANCY | 0146 | 1313 | 12 | | 000000 | | | 2 | 120 GLENWOOD AVE |
| 106 GRAND LLC | 0159 | 1501 | 22 | | 25.G/32 | | | 1 | GRAND AVE |
| 106 GRAND LLC | 0159 | 1501 | 23 | | 25.G/34 | | | 1 | 108 GRAND AVE |
| 106 GRAND LLC | 0160 | 1501 | 24 | | 25.G/36 | | | 1 | 106 GRAND AVE |
| 117 FORT LEE RD, LLC | 0067 | 802 | 17 | | 21/33.B | 02529 | 00565 | 4A | 125 FORT LEE RD |
| 117 FORT LEE RD, LLC | 0067 | 802 | 18 | | 21/35 | 02529 | 00565 | 4A | 123 FORT LEE RD |
| 117 FORT LEE RD, LLC | 0067 | 802 | 19 | | 21/37 | 02529 | 00565 | 4A | 117 FORT LEE RD |
| 130 FORT LEE RD, LLC | 0103 | 1202 | 4 | | 24/5 | 00601 | 00402 | 4A | 130 FORT LEE RD |
| 131 FORT LEE RD, LLC | 0067 | 802 | 16 | | 21/33.A | 04411 | 01507 | 4A | 131 FORT LEE RD |
| 131 IRVING STREET LLC | 0142 | 1310 | 6 | | 000000 | 07885 | 00105 | 2 | 131 IRVING ST |
| 132 AMES AVE CO. | 0171 | 1505 | 11 | | 42/11 | | | 2 | 132 AMES AVE |
| 1355 15TH STREET FLNJ, LLC | 0069 | 803 | 1 | C00H2 | 22/1 | 05169 | 01034 | 2 | 188 HILLSIDE AVE APT H2 |
| 1355 15TH STREET FLNJ, LLC | 0129 | 1217 | 3 | | 38/47 | 05140 | 00487 | 2 | 176 CHRISTIE ST |
| 138 SCHOR AVE CONDOMINIUMS | 0065 | 802 | 3 | | | | | 15F | 132-140 SCHOR AVE |
| 155 PAULIN BLVD CO. | 0135 | 1304 | 1 | | 000000 | 03812 | 00034 | 2 | 155 PAULIN BLVD |
| 1599 LEONIA, LLC | 0154 | 1319 | 8 | | 000000 | 01660 | 00990 | 4C | 1599 BERGEN BLVD |
| 165 RELDYES AVE, LLC | 0141 | 1309 | 10 | | 000000 | 03755 | 00834 | 2 | 165 RELDYES AVE |
| 174 FORT LEE ROAD CONDOMINIUM | 0106 | 1205 | 2 | | | | | 15F | 174 FORT LEE RD |
| 176 HILLCREST AVE CO. | 0013 | 206 | 5 | | 9/6 | 02519 | 00943 | 2 | 176 HILLCREST AVE |
| 182 MOORE AVE CO. | 0174 | 1506 | 9 | | 43/17 | 00223 | 00653 | 2 | 182 MOORE AVE |
| 20 LEONIA, LLC | 0123 | 1215 | 1 | C0020 | 25.A/3 | 05205 | 01870 | 2 | 20 MEADOW VIEW COURT |
| 202A-202B GLENWOOD AV % MADELINE CO | 0133 | 1302 | 2 | | 000000 | | | 4C | 202A&B GLENWOOD AVE |
| 210 BROAD STREET, LLC | 0132 | 1217 | 13 | | 38/31 | 03688 | 00399 | 4C | 200&210 BROAD AVE |
| 218L3C, LLC | 0131 | 1217 | 12 | C003C | 38/36 | 05224 | 00120 | 2 | 218 BROAD AVE APT 3C |
| 22C LAKEVIEW PROPERTY, LLC | 0008 | 204 | 2 | C022C | 5/3 | 04903 | 00838 | 2 | 22C LAKEVIEW AVE |
| 2237 JONES RD, LLC | 0063 | 608 | 9 | | 44.B/64 | 04975 | 00923 | 1 | 2235 JONES RD REAR |
| 24A LAKEVIEW PROPERTY, LLC | 0008 | 204 | 2 | C024A | 5/3 | 04591 | 00210 | 2 | 24A LAKEVIEW AVE |
| 26 GLENWOOD LLC | 0187 | 1609 | 17 | | 000000 | 03029 | 01752 | 2 | 26 GLENWOOD AVE |
| 26 PAULIN BLVD CO. | 0180 | 1603 | 8 | | 000000 | 01997 | 00149 | 2 | 26 PAULIN BLVD |
| 295-307 BROAD AVE RC% LEE,JH | 0133 | 1301 | 5 | | 000000 | | | 4A | 295-307 BROAD AVE |
| 3 ROSE REALTY LLC | 0092 | 1004 | 13 | | | | | 4A | 321 FORT LEE RD |
| 313 WOODLAND PLACE LLC | 0078 | 901 | 6 | | 45.A/4.B | 02262 | 01777 | 4C | 317 WOODLAND PL |
| 3168 REALTY, LLC | 0111 | 1208 | 3 | | 32/1 | 05174 | 01744 | 4A | 318 BROAD AVE |
| 322 GRAND AVE LLC | 0105 | 1203 | 5 | | 26/6 | 08539 | 00179 | 2 | GRAND AVE |
| 322 GRAND AVE LLC | 0105 | 1203 | 6 | | 26/7 | | | 1 | 322 GRAND AVE |
| 332-336 BROAD AVE REALTY, LLC | 0076 | 805 | 20 | | 23.A/11 | 04750 | 01529 | 4A | 332-336 BROAD AVE |
| 334 GRAND AVENUE, LLC C/O PREFERRED | 0105 | 1203 | 3 | | 26/3.A | 01149 | 00711 | 4C | 334 GRAND AVE |
| 335 GRAND AVENUE, LLC | 0105 | 1204 | 1 | | 28/7 | 02148 | 00745 | 4A | 335 GRAND AVE |
| 340 BROAD AVE, LLC | 0076 | 805 | 18 | | 23.A/12B | 00989 | 01796 | 4A | 340 BROAD AVE |
| 345 GRAND, LLC | 0072 | 803 | 35 | | 22/68 | 04577 | 00812 | 4A | 345 GRAND AVE |
| 350 GRAND AVE, LLC | 0067 | 802 | 13 | | 21/31.B | 01056 | 00571 | 4A | 350 GRAND AVE |
| 353 BROAD AVE, LLC | 0089 | 1003 | 1 | | 48/51.B | 00399 | 02174 | 4A | MAGNOLIA PL |
| 353 BROAD AVE, LLC | 0091 | 1003 | 22 | | 48/95.B | 00399 | 02174 | 4A | 353 BROAD AVE |
| 358-360 BROAD AVE LEONIA, LLC | 0076 | 805 | 14 | | 23.A/16 | 02291 | 00029 | 4A | 358 BROAD AVE |
| 369-377 BROAD AVE LLC | 0089 | 1002 | 20 | | 000000 | | | 4A | 371-377 BROAD AVE |
| 374 BROAD AVE, LLC | 0076 | 805 | 10 | | 23/5 | 02439 | 01180 | 4A | 374 BROAD AVE |
| 380 GRAND AVE, LLC | 0067 | 802 | 8 | | 21/26.1 | 00911 | 00966 | 2 | 380 GRAND AVE |
| 388 GRAND AVE, LLC | 0067 | 802 | 7 | | 21/25.1 | 01707 | 01283 | 2 | 388 GRAND AVE |
| 400 WILLOW TREE RD LLC | 0068 | 802 | 21 | | 21/20.06 | 00342 | 01347 | 4A | 400 WILLOW TREE RD |
| 411-415 GRAND LLC | 0073 | 803 | 41 | | 22/76 | | | 4C | 415 GRAND AVE |
| 420 GRAND AVENUE CONDOMINIUMS | 0037 | 503 | 21 | | | | | 15F | 149-155 SCHOR AVE |
| 423 WOODLAND PL CO. & TARABOLA, T. | 0080 | 903 | 6 | | 51/12 | 01608 | 01249 | 2 | 423 WOODLAND PL |
| 430 BROAD AVENUE CORPORATION | 0074 | 804 | 6 | | 22.A/5 | | | 4C | 422-430 BROAD AVE |
| 430 HIGHWOOD LTD LIABILITY CO. | 0191 | 1611 | 8 | | 000000 | 04715 | 00261 | 2 | 430 HIGHWOOD AVE |
| 431 GRAND AV. CO-OP CORP | 0074 | 803 | 43 | | 22/79 | | | 4C | 431 GRAND AVE |
| 441 FAIRVIEW ASSOCIATES, LLC | 0170 | 1505 | 2 | | 42/1 | 04496 | 00841 | 2 | 106 AMES AVE |
| 473 LEONIA, LLC | 0045 | 510 | 1 | | 19.A/1 | 03170 | 00532 | 4C | 473 GRAND AVE |
| 544 BROAD AVE CONDOMINIUMS | 0025 | 214 | 10 | | | | | 15F | 544 BROAD AVE |
| 56 MEADOW VIEW CT CO. & GIOFFRE, V. | 0125 | 1215 | 1 | C0056 | 25.A/3 | 00006 | 00909 | 2 | 56 MEADOW VIEW COURT |
| 600 WILLOW OWNER, LLC | 0034 | 503 | 1 | | 13/37.A | 05246 | 00483 | 4B | 600 WILLOW TREE RD |
| 770, L.L.C. | 0035 | 503 | 15 | | 13/28 | 07876 | 00110 | 4C | 456 GRAND AVE |

TAXING DISTRICT NO. 29 LEONIA

COUNTY NO. 02 BERGEN

| NAME OF OWNER ADDITIONAL OWNERS | PAGE NO. | BLOCK NO. | LOT NO. | LOT QUALIF. | ACCOUNT NO. | -----DEED----- BOOK PAGE CLASS | -----PROPERTY----- LOCATION |
|------------------------------------|-------------|--------------|------------|----------------|----------------|-----------------------------------|--------------------------------|
|------------------------------------|-------------|--------------|------------|----------------|----------------|-----------------------------------|--------------------------------|

BELL ATL VARIOUS LOCATIONS

0001

1800

1

6A VARIOUS LOCATIONS

| Block No. Lot No. Qualification Account No. | Land Dimensions Building Description Additional Lots Acreage | Prop. Class | Owner's Name Address City State Property Location | Billing Code Zip Code | Land Improvement Exemption Net Total | 2024 Property Tax Special Dist | 2024 Total Tax Deduction Net Tax | Amt.Billed 2024 1st Q 2nd Q Total | 2nd Half 2024 3rd Q 4th Q Total | Preliminary 2025 Tax 1st Q 2nd Q Total |
|--|---|----------------|---|--------------------------|---|--------------------------------------|---|---|---|--|
| 101 1 | 4.266 AC 4.2660 | 15C | BOROUGH OF LEONIA 312 BROAD AVE LEONIA NJ WEST OF HIGHWAY | 07605-1820 | *EXEMPT* | 00 | 00 00 00 | 00 00 00 | 00 00 00 | 00 00 00 |
| 102 1 | 57.24 AC 57.2400 | 15C | COUNTY OF BERGEN 21 MAIN ST ADM BLDG HACKENSACK NJ WEST OF RR | 07601 | *EXEMPT* | 00 | 00 00 00 | 00 00 00 | 00 00 00 | 00 00 00 |
| 102 1.01 | 32.243 AC 32.2430 | 15C | COUNTY OF BERGEN 21 MAIN ST ADM BLDG HACKENSACK NJ WEST OF RR | 07601 | *EXEMPT* | 00 | 00 00 00 | 00 00 00 | 00 00 00 | 00 00 00 |
| 102 1.02 | 4.975 AC 4.9750 | 15C | COUNTY OF BERGEN 21 MAIN ST ADM BLDG HACKENSACK NJ WEST OF RR | 07601 | *EXEMPT* | 00 | 00 00 00 | 00 00 00 | 00 00 00 | 00 00 00 |
| 102 1.03 | .023 AC .0230 | 15C | COUNTY OF BERGEN 21 MAIN ST ADM BLDG HACKENSACK NJ WEST OF RR | 07601 | *EXEMPT* | 00 | 00 00 00 | 00 00 00 | 00 00 00 | 00 00 00 |
| 102 1.04 | .023 AC .0230 | 15C | COUNTY OF BERGEN 21 MAIN ST ADM BLDG HACKENSACK NJ WEST OF RR | 07601 | *EXEMPT* | 00 | 00 00 00 | 00 00 00 | 00 00 00 | 00 00 00 |
| 102 2 | 3.55 AC GARAGE 3.5500 | 15C | BOROUGH OF LEONIA 312 BROAD AVE LEONIA NJ WEST OF RR | 07605 | *EXEMPT* | 00 | 00 00 00 | 00 00 00 | 00 00 00 | 00 00 00 |
| 102 2.01 | .023 AC .0230 | 15C | BOROUGH OF LEONIA 312 BROAD AVE LEONIA NJ WEST OF RR | 07605 | *EXEMPT* | 00 | 00 00 00 | 00 00 00 | 00 00 00 | 00 00 00 |
| 102 3 | 3.38 AC 3.3800 | 15C | BOROUGH OF LEONIA 312 BROAD AVE LEONIA NJ WEST OF RR | 07605 | *EXEMPT* | 00 | 00 00 00 | 00 00 00 | 00 00 00 | 00 00 00 |
| 103 1 1/2 | 57.24 AC TENNIS LOCKERS 57.2400 | 15C | COUNTY OF BERGEN ADMINISTRATION BLDG HACKENSACK, NJ WEST OF RAILROAD | 07601 | *EXEMPT* | 00 | 00 00 00 | 00 00 00 | 00 00 00 | 00 00 00 |
| 103 1.01 | 32.24 AC 32.2400 | 15C | COUNTY OF BERGEN 21 MAIN ST ADM BLDG HACKENSACK NJ WEST OF RRR | 07601 | *EXEMPT* | 00 | 00 00 00 | 00 00 00 | 00 00 00 | 00 00 00 |
| 201 1 5.02/6 | 50X172 .1974 | 15C | BOROUGH OF LEONIA 312 BROAD AVE LEONIA NJ LAKEVIEW AVE, WEST END | 07605-1820 | *EXEMPT* | 00 | 00 00 00 | 00 00 00 | 00 00 00 | 00 00 00 |
| 201 2 | 1.0 AC COMMON AREA 1.0000 | 15F | LAKEVIEW CONDOMINIUMS 13-23 LAKEVIEW AVE LEONIA, NJ 13-23 LAKEVIEW AVE | 07605 | *EXEMPT* | 00 | 00 00 00 | 00 00 00 | 00 00 00 | 00 00 00 |
| 201 2 C013A 5.02/3 | 2 BD RM .0000 | 2 | BAE, HYUN HO & JI HYUN SO 13A LAKEVIEW AVE LEONIA, NJ 13A LAKEVIEW AVE | 07605 | 85000 150500 235500 | 802820 | 802820 00 802820 | 197879 197879 395758 | 201647 205415 407062 | 200705 200705 401410 |

235500

802820

00

00

802820

395758

407062

401410

| Block No. Lot No. Qualification Account No. | Land Dimensions Building Description Additional Lots Acreage | Prop. Class | Owner's Name Address City State Property Location | Billing Code Zip Code | Land Improvement Exemption Net Total | 2024 Property Tax Special Dist | 2024 Total Tax Deduction Net Tax | Amt.Billed 2024 1st Q 2nd Q Total | 2nd Half 2024 3rd Q 4th Q Total | Preliminary 2025 Tax 1st Q 2nd Q Total |
|--|---|----------------|--|--------------------------|---|--------------------------------------|---|---|---|--|
| 201 2 C013B 5.02/3 | 2 BD RM .0000 | 2 | BOTTARI REALTY L.P. 1530 PALISADE AVE APT 5R PALISADE PARK 13B LAKEVIEW AVE | 07024 | 85000 154800 239800 | 817478 | 817478 00 | 201492 201492 402984 | 205329 209165 414494 | 204370 204369 408739 |
| 201 2 C013C 5.02/3 | 2 BD RM .0000 | 2 | KALKAN, AYDAN & DOGUS, ALP I. 13C LAKEVIEW AVENUE LEONIA, NJ 13C LAKEVIEW AVE | 00597 07605 | 85000 150500 235500 | 802820 | 802820 00 | 197879 197879 395758 | 201647 205415 407062 | 200705 200705 401410 |
| 201 2 C013D 5.02/3 | 2 BD RM .0000 | 2 | KEARNS, MAUREEN V. 13D LAKEVIEW AVE LEONIA NJ 13D LAKEVIEW AVE | 07605-2107 | 85000 154800 239800 | 817478 | 817478 00 | 201492 201492 402984 | 205329 209165 414494 | 204370 204369 408739 |
| 201 2 C015A 5.02/3 | 2 BD RM .0000 | 2 | TOOLEN, ROBERTA 15A LAKEVIEW AVE LEONIA NJ 15A LAKEVIEW AVE | 07605 | 85000 150500 235500 | 802820 | 802820 00 | 197879 197879 395758 | 201647 205415 407062 | 200705 200705 401410 |
| 201 2 C015B 5.02/3 | 2 BD RM .0000 | 2 | ABOELELA, HANIM 15B LAKEVIEW AVENUE LEONIA, NJ 15B LAKEVIEW AVE | 07605 | 85000 154800 239800 | 817478 | 817478 00 | 201492 201492 402984 | 205329 209165 414494 | 204370 204369 408739 |
| 201 2 C015C 5.02/3 | 2 BD RM .0000 | 2 | OOKA, DIAN-AZIZA 511 AVE OF AMERICAS #126 NEW YORK, NY 15C LAKEVIEW AVE | 10011 | 85000 150500 235500 | 802820 | 802820 00 | 197879 197879 395758 | 201647 205415 407062 | 200705 200705 401410 |
| 201 2 C015D 5.02/3 | 2 BD RM .0000 | 2 | KIM, SANG WOOK & SON, JOO 15D LAKEVIEW AVE LEONIA, NJ 15D LAKEVIEW AVE | HYOUNG 00660 07605 | 85000 154800 239800 | 817478 | 817478 00 | 201492 201492 402984 | 205329 209165 414494 | 204370 204369 408739 |
| 201 2 C017A | 1 BD RM .0000 | 2 | LAKEVIEW CONDO ASSOC. C/O FOREMOST P.O. BOX 627 PALISADES PARK, NJ 17A LAKEVIEW AVE | 07650 | 85000 90300 175300 | 597598 | 597598 00 | 147296 147296 294592 | 150101 152905 303006 | 149400 149399 298799 |
| 201 2 C017B 5.02/3 | 1 BD RM .0000 | 2 | LEE, SARAH J. & ESTHER 475 GRANDVIEW TERR LEONIA, NJ 17B LAKEVIEW AVE | 07605 | 85000 94200 179200 | 610893 | 610893 00 | 150573 150573 301146 | 153440 156307 309747 | 152724 152723 305447 |
| 201 2 C017C 5.02/3 | 1 BD RM .0000 | 2 | SKYRIOTIS, MARIA 17C LAKEVIEW AVE LEONIA, NJ 17C LAKEVIEW AVE | 00672 07605 | 85000 90300 175300 | 597598 | 597598 00 | 147296 147296 294592 | 150101 152905 303006 | 149400 149399 298799 |
| 201 2 C017D 5.02/3 | 1 BD RM .0000 | 2 | HERTZEL, DAWN 17D LAKEVIEW AVE LEONIA NJ 17D LAKEVIEW AVE | 00660 07605 | 85000 94200 179200 | 610893 | 610893 00 | 150573 150573 301146 | 153440 156307 309747 | 152724 152723 305447 |
| 201 2 C021A 5.02/3 | 1 BD RM .0000 | 2 | CHOI, ALBERT W. 21A LAKEVIEW AVE LEONIA, NJ 21A LAKEVIEW AVE | 00660 07605 | 85000 90300 175300 | 597598 | 597598 00 | 147296 147296 294592 | 150101 152905 303006 | 149400 149399 298799 |
| 201 2 C021B 5.02/3 | 1 BD RM .0000 | 2 | MITCHELL, JAMES 21B LAKEVIEW AVE LEONIA NJ 21B LAKEVIEW AVE | 00660 07605-2107 | 85000 94200 179200 | 610893 | 610893 00 | 150573 150573 301146 | 153440 156307 309747 | 152724 152723 305447 |
| 201 2 C021C 5.02/3 | 1 BD RM .0000 | 2 | WANG, EUN M. 21C LAKEVIEW AVE LEONIA, NJ 21C LAKEVIEW AVE | 00660 07605 | 85000 90300 175300 | 597598 | 597598 00 | 147296 147296 294592 | 150101 152905 303006 | 149400 149399 298799 |

2904500

9901443

00

00

9901443

4881016

5020427

4950723

| Block No. Lot No. Qualification Account No. | Land Dimensions Building Description Additional Lots Acreage | Prop. Class | Owner's Name Address City State Property Location | Billing Code Zip Code | Land Improvement Exemption Net Total | 2024 Property Tax Special Dist | 2024 Total Tax Deduction Net Tax | Amt.Billed 2024 1st Q 2nd Q Total | 2nd Half 2024 3rd Q 4th Q Total | Preliminary 2025 Tax 1st Q 2nd Q Total |
|--|---|----------------|---|--------------------------|---|--------------------------------------|---|---|---|--|
| 201 2 C021D 5.02/3 | 1 BD RM .0000 | 2 | PARK, DON & LEE, CHUNG JIN 21D LAKEVIEW AVE LEONIA, NJ 21D LAKEVIEW AVE | 00660 07605 | 85000 97000 182000 | 620438 | 620438 00 620438 | 152926 152925 305851 | 155838 158749 314587 | 155110 155109 310219 |
| 201 2 C023A 5.02/3 | 1 BD RM .0000 | 2 | MAJID, B. & DEBENEDICTS, R. 227 EAST 56TH ST NY, NY 23A LAKEVIEW AVE | 10022 | 85000 90300 175300 | 597598 | 597598 00 597598 | 147296 147296 294592 | 150101 152905 303006 | 149400 149399 298799 |
| 201 2 C023B 5.02/3 | 1 BD RM .0000 | 2 | LEE, JAEHOON 23B LAKEVIEW AVE LEONIA, NJ 23B LAKEVIEW AVE | 07605 | 85000 94200 179200 | 610893 | 610893 00 610893 | 150573 150573 301146 | 153440 156307 309747 | 152724 152723 305447 |
| 201 2 C023C 5.02/3 | 1 BD RM .0000 | 2 | KIM, JI KON 23C LAKEVIEW AVENUE LEONIA, NJ 23C LAKEVIEW AVE | 07605 | 85000 90300 175300 | 597598 | 597598 00 597598 | 147296 147296 294592 | 150101 152905 303006 | 149400 149399 298799 |
| 201 2 C023D 5.02/3 | 1 BD RM .0000 | 2 | CARLETTA, ELIZABETH 23D LAKEVIEW AVE LEONIA NJ 23D LAKEVIEW AVE | 00660 07605 | 85000 94200 179200 | 610893 | 610893 00 610893 | 150573 150573 301146 | 153440 156307 309747 | 152724 152723 305447 |
| 201 3 5.01/10 | 2.00 AC B2SG18S 36APT 2.0000 | 4C | PUCK LEONIA, LLC/ST LEONIA, LLC 2727 LBJ FREEWAY, #806 DALLAS, TX 29-91 LAKEVIEW AVE | 75234 | 1440000 1886400 3326400 | 11339698 | 11339698 00 11339698 | 2795008 2795007 5590015 | 2848230 2901453 5749683 | 2834925 2834924 5669849 |
| 201 4 5.01/8 | 58X124 F2S .1651 | 2 | JUNG, BOK NIM & BYUNG SIK YUN 792 GRAND AVE LEONIA, NJ 792 GRAND AVE | 00660 07605 | 179000 74600 253600 | 864522 | 864522 00 864522 | 213088 213087 426175 | 217145 221202 438347 | 216131 216130 432261 |
| 201 5 5.01/6 | 60X121 F2S .1667 | 2 | ARRIETA, ENVER 796 GRAND AVE LEONIA, NJ 796 GRAND AVE | 00660 07605 | 179500 84500 264000 | 899976 | 899976 00 899976 | 221826 221826 443652 | 226050 230274 456324 | 224994 224994 449988 |
| 201 6 5.01/4 | 50X118 F2SG2S .1354 | 2 | ACOSTA, JAVIER & OSPINA, MARIA 800 GRAND AVE LEONIA NJ 800 GRAND AVE | 01576 07605-2106 | 168800 102600 271400 | 925203 | 925203 00 925203 | 228044 228044 456088 | 232386 236729 469115 | 231301 231301 462602 |
| 201 7 5.01/2 | 50X117 F1.5SG1U .1343 | 2 | CISNEROS, RANDOLPH & ELIZABETH 804 GRAND AVE LEONIA, NJ 804 GRAND AVE | 07605 | 151300 144200 295500 | 1007360 | 1007360 00 1007360 | 248294 248294 496588 | 253022 257750 510772 | 251840 251840 503680 |
| 202 1 6/1.E | 62X118 F1.5S .1680 | 2 | TAPIA, CHRISTIAN A. & MARIBEL 653 GRAND AVE LEONIA, NJ 653 GRAND AVE | 00660 07605 | 221300 157100 378400 | 1289966 | 1289966 00 1289966 | 317951 317950 635901 | 324005 330060 654065 | 322492 322491 644983 |
| 202 2 6/1.D | 62X118 F1.5S .1680 | 2 | HOWELL, RICHARD & KALISH, CAROL 647 GRAND AVE LEONIA NJ 647 GRAND AVE | 07605-2105 | 245900 120100 366000 | 1247694 | 1247694 00 1247694 | 307532 307531 615063 | 313388 319243 632631 | 311924 311923 623847 |
| 202 3 6/1.A | 118X62 F1.5SG1S .1680 | 2 | GONZALEZ, ARIEL & MARTINEZ, ROSA S. 119 LAKEVIEW AVE LEONIA, NJ 119 LAKEVIEW AVE | 00660 07605 | 260400 351300 611700 | 2085285 | 2085285 00 2085285 | 513981 513981 1027962 | 523768 533555 1057323 | 521322 521321 1042643 |
| 202 4 6/1.B | 30X182 F2SG1U .1253 | 2 | VENTURA, RAMIR & NANCY REBECCA 123 LAKEVIEW AVENUE LEONIA, NJ 123 LAKEVIEW AVE | 00660 07605 | 212200 152500 364700 | 1243262 | 1243262 00 1243262 | 306440 306439 612879 | 312274 318109 630383 | 310816 310815 621631 |

7022700

23940386

00

00

23940386

11801650

12138736

11970195

| Block No. Lot No. Qualification Account No. | Land Dimensions Building Description Additional Lots Acreage | Prop. Class | Owner's Name Address City State Property Location | Billing Code Zip Code | Land Improvement Exemption Net Total | 2024 Property Tax Special Dist | 2024 Total Tax Deduction Net Tax | Amt.Billed 2024 1st Q 2nd Q Total | 2nd Half 2024 3rd Q 4th Q Total | Preliminary 2025 Tax 1st Q 2nd Q Total |
|--|---|----------------|---|--------------------------|---|--------------------------------------|---|---|---|--|
| 202 5 6/1.C | 136X176 F2S .5495 | 2 | ALBANESE, GARY & MARY 125 LAKEVIEW AVE LEONIA NJ 125 LAKEVIEW AVE | 07605-1512 | 269600 395300 664900 | 2266644 | 2266644 00 2266644 | 558683 558682 1117365 | 569321 579958 1149279 | 566661 566661 1133322 |
| 202 6 | 75X177 .3048 | 2 | ZELWIAN, ERIC & PEREZ-ZELWIAN, Z 135 LAKEVIEW AVE LEONIA NJ 135 LAKEVIEW AVE | 00660 07605 | 254400 357600 612000 | 2086308 | 2086308 00 2086308 | 514233 514233 1028466 | 524025 533817 1057842 | 521577 521577 1043154 |
| 202 7 6/2 | 50X190 F2SG2S .2181 | 15F | O'HARA, JAMES P. & GAIL G. 139 LAKEVIEW AVE LEONIA NJ 139 LAKEVIEW AVE | 07605-1512 | *EXEMPT* | 00 | 00 00 00 | 00 00 00 | 00 00 00 | 00 00 00 |
| 202 8 6/4.B | 50X200 F2.5SG2S .2296 | 2 | HUR, NAM JOO & STEPHANIE KIM 141 LAKEVIEW AVE LEONIA, NJ 141 LAKEVIEW AVE | 07605 | 241600 290400 532000 | 1813588 | 1813588 00 1813588 | 447013 447013 894026 | 455525 464037 919562 | 453397 453397 906794 |
| 202 9 6/6.B | 66X216 F2S G2S .3273 | 2 | DE SNOO, MARY %DONALD DE SNOO PO BOX 793 PHILLIPSPO RT NY 143 LAKEVIEW AVE | 12769 | 255600 185100 440700 | 1502346 | 1502346 00 1502346 | 370299 370298 740597 | 377349 384400 761749 | 375587 375586 751173 |
| 202 10 6/9 | 75X150 F2SG2S .2583 | 2 | GREENBERG, LIZA 145 LAKEVIEW AVE LEONIA, NJ 145 LAKEVIEW AVE | 01576 07605 | 252000 157900 409900 | 1397349 | 1397349 00 1397349 | 344419 344418 688837 | 350977 357535 708512 | 349338 349337 698675 |
| 202 11 6/12 | 75X150 F2.5SG1S .2583 | 2 | TASCA, PETER & RACHELE 153 LAKEVIEW AVE LEONIA NJ 153 LAKEVIEW AVE | 07605-1512 | 308800 224100 532900 | 1816656 | 1816656 00 1816656 | 447770 447769 895539 | 456296 464821 921117 | 454164 454164 908328 |
| 202 12 6/16.A | 43X125 .1234 | 15C | BOROUGH OF LEONIA 312 BROAD AVE LEONIA NJ BROOK TERR | 07605-1820 | *EXEMPT* | 00 | 00 00 00 | 00 00 00 | 00 00 00 | 00 00 00 |
| 203 1 7/7.A | 54X125 IRR B2SG1U .0000 | 2 | RHYMER, YUSEF & JESSICA MCKEON 61 BROOK TERR LEONIA, NJ 61 BROOK TERR | 07605 | 220400 151300 371700 | 1267125 | 1267125 00 1267125 | 312321 312321 624642 | 318268 324215 642483 | 316782 316781 633563 |
| 203 2 7/10 | 50X125 IRR B1.5SG1A .0000 | 2 | TASCA, PETER & RACHELE 153 LAKEVIEW AVE LEONIA, NJ 57 BROOK TERR | 07605 | 280000 137400 417400 | 1422917 | 1422917 00 1422917 | 350721 350720 701441 | 357399 364077 721476 | 355730 355729 711459 |
| 203 3 7/12 | 50X125 B1.5SG1U .1435 | 2 | SIDERIS, JOHN 165 LAKEVIEW AVE LEONIA, NJ 165 LAKEVIEW AVE | 07605 | 280000 318900 598900 | 2041650 | 2041650 00 2041650 | 503226 503226 1006452 | 512808 522390 1035198 | 510413 510412 1020825 |
| 203 4 7/14 | 50X143 F1SG2U .1641 | 2 | LEE, KI BOK & DEOG Y YU 169 LAKEVIEW AVE LEONIA NJ 169 LAKEVIEW AVE | 07605-1541 | 231000 229600 460600 | 1570185 | 1570185 00 1570185 | 387020 387019 774039 | 394389 401757 796146 | 392547 392546 785093 |
| 203 5 7/8.C | 50X156 F1SG2U .1791 | 2 | BAEZ, BRIAN & RENTAS, ROSIE 173 LAKEVIEW AVE LEONIA, NJ 173 LAKEVIEW AVE | 00660 07605 | 233000 145600 378600 | 1290647 | 1290647 00 1290647 | 318119 318119 636238 | 324176 330233 654409 | 322662 322662 645324 |
| 203 6 7/18 | 75X171 F2.5SG1S .2944 | 2 | POLICASTRO MICHAEL & JOAN 177 LAKEVIEW AVE LEONIA NJ 177 LAKEVIEW AVE | 07605-1541 | 246300 148900 395200 | 1347237 V1 | 1347237 -25000 1322237 | 325817 325817 651634 | 332140 338463 670603 | 330560 330559 661119 |

5814800

19822652

00

25000

19797652

9759276

10038376

9898829

| Block No. Lot No. Qualification Account No. | Land Dimensions Building Description Additional Lots Acreage | Prop. Class | Owner's Name Address City State Property Location | Billing Code Zip Code | Land Improvement Exemption Net Total | 2024 Property Tax Special Dist | 2024 Total Tax Deduction Net Tax | Amt.Billed 2024 1st Q 2nd Q Total | 2nd Half 2024 3rd Q 4th Q Total | Preliminary 2025 Tax 1st Q 2nd Q Total |
|--|---|----------------|---|--------------------------|---|--------------------------------------|---|---|---|--|
| 203 7 7/21 | 75X125 F 1.5S .2152 | 2 | DEL VALLE, TELESFORO JR. 181 LAKEVIEW AVE LEONIA NJ 181 LAKEVIEW AVE | 07605 | 240000 248800 488800 | 1666319 | 1666319 00 1666319 | 410715 410714 821429 | 418535 426355 844890 | 416580 416580 833160 |
| 203 8 7/24 | 75X120 F2SG2S .2066 | 2 | CHUN, DONG SOO & JAE A. CHO 187 LAKEVIEW AVE LEONIA, NJ 187 LAKEVIEW AVE | 07605 | 238300 171700 410000 | 1397690 | 1397690 00 1397690 | 344503 344502 689005 | 351063 357622 708685 | 349423 349422 698845 |
| 203 9 7/27 | 50X120 F2.5SG2S .1377 | 2 | SEO, JAE GEUN & KWON, MI NA 191 LAKEVIEW AVE LEONIA, NJ 191 LAKEVIEW AVE | 00660 07605 | 218400 170600 389000 | 1326101 | 1326101 00 1326101 | 326858 326857 653715 | 333081 339305 672386 | 331526 331525 663051 |
| 203 10 7/29 | 75X116 B2SG2U .1997 | 2 | GOLDBERG, SETH & LISA 193 LAKEVIEW AVE LEONIA, NJ 193 LAKEVIEW AVE | 07605 | 236600 187000 423600 | 1444052 | 1444052 00 1444052 | 355930 355930 711860 | 362708 369484 732192 | 361013 361013 722026 |
| 203 11 7/32 | 50X113 B2SG2U .1297 | 2 | BLANCO, JOSEPH & JANINE 195 LAKEVIEW AVE LEONIA, NJ 195 LAKEVIEW AVE | 07605 | 214400 160300 374700 | 1277352 | 1277352 00 1277352 | 316607 316606 633213 | 319072 325067 644139 | 319338 319338 638676 |
| 203 12 7/34 | 50X111 B2SG2U .1274 | 2 | OH, UI YON & SUNG AE 27 BROWN CIRCLE PARAMUS NJ 197 LAKEVIEW AVE | 07652 | 212000 158600 370600 | 1263375 | 1263375 00 1263375 | 311397 311397 622794 | 317326 323255 640581 | 315844 315844 631688 |
| 203 13 7/36 | 108X100 B2S .2479 | 2 | BARROSO, JOSE G & LILIA A 634 BROAD AVE LEONIA, NJ 634 BROAD AVE | 00660 07605 | 234600 181600 416200 | 1418826 | 1418826 00 1418826 | 349712 349712 699424 | 356372 363030 719402 | 354707 354706 709413 |
| 204 1 5/5 | 50X477 .5475 | 15C | BOROUGH OF LEONIA 312 BROAD AVE LEONIA NJ LAKEVIEW AVE, WEST END | 07605-1820 | *EXEMPT* | 00 | 00 00 00 | 00 00 00 | 00 00 00 | 00 00 00 |
| 204 2 | 4.29 AC COMMON AREA 4.2900 | 15F | LAKEVIEW CONDOMINIUMS 2-26 LAKEVIEW AVE LEONIA, NJ 2-26 LAKEVIEW AVE | 07605 | *EXEMPT* | 00 | 00 00 00 | 00 00 00 | 00 00 00 | 00 00 00 |
| 204 2 C002A 5/3 | 2 BD RM .0000 | 2 | KIM, CHRISTINE & LEE, SUYOUNG 2A LAKEVIEW AVE LEONIA, NJ 2A LAKEVIEW AVE | 00660 07605 | 85000 150500 235500 | 802820 | 802820 00 802820 | 197879 197879 395758 | 201647 205415 407062 | 200705 200705 401410 |
| 204 2 C002B 5/3 | 2 BD RM .0000 | 2 | TYNAN, ROBERT & ANGIE 2B LAKEVIEW AVE LEONIA, NJ 2B LAKEVIEW AVE | 07605 | 85000 154800 239800 | 817478 | 817478 00 817478 | 201492 201492 402984 | 205329 209165 414494 | 204370 204369 408739 |
| 204 2 C004A 5/3 | 2 BD RM .0000 | 2 | LEE, KYU JAE & SOOYEONG 330 WOODLAND PL LEONIA, NJ 4A LAKEVIEW AVE | 07605 | 85000 150500 235500 | 802820 | 802820 00 802820 | 197879 197879 395758 | 201647 205415 407062 | 200705 200705 401410 |
| 204 2 C004B 5/3 | 2 BD RM .0000 | 2 | LEE, YURINA 4B LAKEVIEW AVE LEONIA, NJ 4B LAKEVIEW AVE | 07605 | 85000 154800 239800 | 817478 | 817478 00 817478 | 201492 201492 402984 | 205329 209165 414494 | 204370 204369 408739 |
| 204 2 C004C 5/3 | 2 BD RM .0000 | 2 | HWANG, JIN HO 4C LAKEVIEW AVE LEONIA, NJ 4C LAKEVIEW AVE | 07605 | 85000 150500 235500 | 802820 | 802820 00 802820 | 197879 197879 395758 | 201647 205415 407062 | 200705 200705 401410 |

4059000

13837131

00

00

13837131

6824682

7012449

6918567

| Block No. Lot No. Qualification Account No. | Land Dimensions Building Description Additional Lots Acreage | Prop. Class | Owner's Name Address City State Property Location | Billing Code Zip Code | Land Improvement Exemption Net Total | 2024 Property Tax Special Dist | 2024 Total Tax Deduction Net Tax | Amt.Billed 2024 1st Q 2nd Q Total | 2nd Half 2024 3rd Q 4th Q Total | Preliminary 2025 Tax 1st Q 2nd Q Total |
|--|---|----------------|--|--------------------------|---|--------------------------------------|---|---|---|--|
| 204 2 C004D 5/3 | 2 BD RM .0000 | 2 | LEE, YONG PO 4D LAKEVIEW AVE, UNIT 4D LEONIA, NJ 4D LAKEVIEW AVE | 00660 07605 | 85000 159300 244300 | 832819 | 832819 00 | 205273 205273 410546 | 209182 213091 422273 | 208205 208205 416410 |
| 204 2 C006A 5/3 | 2 BD RM .0000 | 2 | MARTINEZ, DOLLY 35 EAST BROAD ST BOGOTA, NJ 6A LAKEVIEW AVE | 07603 | 85000 150500 235500 | 802820 | 802820 00 | 197879 197879 395758 | 201647 205415 407062 | 200705 200705 401410 |
| 204 2 C006B 5/3 | 2 BD RM .0000 | 2 | KIM, SOONIM 6B LAKEVIEW AVE, UNIT 6B LEONIA, NJ 6B LAKEVIEW AVE | 01977 07605 | 85000 154800 239800 | 817478 | 817478 00 | 201492 201492 402984 | 205329 209165 414494 | 204370 204369 408739 |
| 204 2 C006C 5/3 | 2 BD RM .0000 | 2 | LEE, KYU JAE & SOOYEONG 330 WOODLAND AVE LEONIA, NJ 6C LAKEVIEW AVE | 00660 07605 | 85000 150500 235500 | 802820 | 802820 00 | 197879 197879 395758 | 201647 205415 407062 | 200705 200705 401410 |
| 204 2 C006D 5/3 | 2 BD RM .0000 | 2 | SHIN, SEUNG MO & KANG, JONG SOOK 6D LAKEVIEW AVE LEONIA, NJ 6D LAKEVIEW AVE | 00660 07605 | 85000 146600 231600 | 789524 | 789524 00 | 194602 194602 389204 | 198308 202012 400320 | 197381 197381 394762 |
| 204 2 C008A 5/3 | 2 BD RM .0000 | 2 | NATER-SOLER, SONIA 8A LAKEVIEW AVE LEONIA NJ 8A LAKEVIEW AVE | 07605-2108 | 85000 150500 235500 | 802820 | 802820 00 | 197879 197879 395758 | 201647 205415 407062 | 200705 200705 401410 |
| 204 2 C008B 5/3 | 2 BD RM .0000 | 2 | CHOI-KAHNG, ROSA 8B LAKEVIEW AVE LEONIA, NJ 8B LAKEVIEW AVE | 00660 07605 | 85000 161300 246300 | 839637 | 839637 00 | 206954 206953 413907 | 210895 214835 425730 | 209910 209909 419819 |
| 204 2 C008C 5/3 | 2 BD RM .0000 | 2 | QUAN, LIANHUA 8C LAKEVIEW AVE LEONIA, NJ 8C LAKEVIEW AVE | 07605 | 85000 156800 241800 | 824296 | 824296 00 | 203173 203172 406345 | 207041 210910 417951 | 206074 206074 412148 |
| 204 2 C008D 5/3 | 2 BD RM .0000 | 2 | HONG, RAN LEE 8D LAKEVIEW AVE LEONIA, NJ 8D LAKEVIEW AVE | 00672 07605 | 85000 159300 244300 | 832819 | 832819 00 | 205273 205273 410546 | 209182 213091 422273 | 208205 208205 416410 |
| 204 2 C010A 5/3 | 2 BD RM .0000 | 2 | JUNG, YUN KYONG & YUN NAMGUNG 10A LAKEVIEW AVE LEONIA, NJ 10A LAKEVIEW AVE | 07605 | 85000 164300 249300 | 849864 | 849864 00 | 209475 209474 418949 | 213463 217452 430915 | 212466 212466 424932 |
| 204 2 C010B 5/3 | 2 BD RM .0000 | 2 | PONIENTE, JOSEFINA 10B LAKEVIEW AVENUE LEONIA, NJ 10B LAKEVIEW AVE | 00660 07605 | 85000 154800 239800 | 817478 | 817478 00 | 201492 201492 402984 | 205329 209165 414494 | 204370 204369 408739 |
| 204 2 C010C 5/3 | 2 BD RM .0000 | 2 | WEN, JINHUA & QIAN, WENRI 36 LAKEVIEW AVENUE LEONIA, NJ 10C LAKEVIEW AVE | 01576 07605 | 85000 150500 235500 | 802820 | 802820 00 | 197879 197879 395758 | 201647 205415 407062 | 200705 200705 401410 |
| 204 2 C010D 5/3 | 2 BD RM .0000 | 2 | PARGA, HERMES JR & ERIKA 10 D LAKEVIEW AVENUE LEONIA, NJ 10D LAKEVIEW AVE | 00660 07605 | 85000 154800 239800 | 817478 | 817478 00 | 201492 201492 402984 | 205329 209165 414494 | 204370 204369 408739 |
| 204 2 C012A 5/3 | 2 BD RM .0000 | 2 | GRASING, DENISE 12A LAKEVIEW AVE LEONIA, NJ 12A LAKEVIEW AVE | 01576 07605 | 85000 157000 242000 | 824978 | 824978 00 | 203341 203340 406681 | 207213 211084 418297 | 206245 206244 412489 |

3361000

11457651

00

00

11457651

5648162

5809489

5728827

| Block No. Lot No. Qualification Account No. | Land Dimensions Building Description Additional Lots Acreage | Prop. Class | Owner's Name Address City State Property Location | Billing Code Zip Code | Land Improvement Exemption Net Total | 2024 Property Tax Special Dist | 2024 Total Tax Deduction Net Tax | Amt.Billed 2024 1st Q 2nd Q Total | 2nd Half 2024 3rd Q 4th Q Total | Preliminary 2025 Tax 1st Q 2nd Q Total |
|--|---|----------------|--|--------------------------|---|--------------------------------------|---|---|---|--|
| 204 2 C012B 5/3 | 2 BD RM .0000 | 2 | WANG, RENHONG & TIAN, LIJUN TRUSTEE 15 HAMPTON CT WASHINGTON TWP, NJ 12B LAKEVIEW AVE | 07676 | 85000 154800 239800 | 817478 | 817478 00 | 201492 201492 402984 | 205329 209165 414494 | 204370 204369 408739 |
| 204 2 C012C 5/3 | 2 BD RM .0000 | 2 | COLLO, HARRY 12C LAKEVIEW AVE LEONIA NJ 12C LAKEVIEW AVE | 07605-2108 | 85000 150500 235500 | 802820 | 802820 00 | 197879 197879 395758 | 201647 205415 407062 | 200705 200705 401410 |
| 204 2 C012D 5/3 | 2 BD RM .0000 | 2 | LEE SANG YEOL & MIDO CHANG 12D LAKEVIEW AVE LEONIA NJ 12D LAKEVIEW AVE | 07605 | 85000 154800 239800 | 817478 | 817478 00 | 201492 201492 402984 | 205329 209165 414494 | 204370 204369 408739 |
| 204 2 C014A 5/3 | 1 BD RM .0000 | 2 | HAMLIN, JOYCE V. 14A LAKEVIEW AVE LEONIA NJ 14A LAKEVIEW AVE | 07605-2108 | 85000 90300 175300 | 597598 | 597598 00 | 147296 147296 294592 | 150101 152905 303006 | 149400 149399 298799 |
| 204 2 C014B 5/3 | 1 BD RM .0000 | 2 | GROGRAN, WILLIAM & TOMASSI, BARBARA 14B LAKEVIEW AVE LEONIA NJ 14B LAKEVIEW AVE | 01576 07605 | 85000 94200 179200 | 610893 | 610893 00 | 150573 150573 301146 | 153440 156307 309747 | 152724 152723 305447 |
| 204 2 C016A 5/3 | 1 BD RM .0000 | 2 | YEE, RONALD 16A LAKEVIEW AVE LEONIA NJ 16A LAKEVIEW AVE | 07605-2108 | 85000 90300 175300 | 597598 v1 | 597598 -25000 | 141046 141046 282092 | 143851 146655 290506 | 143150 143149 286299 |
| 204 2 C016B 5/3 | 1 BD RM .0000 | 2 | KIM, WON MO 123 VILLAGE CIRCLE WEST PARAMUS, NJ 16B LAKEVIEW AVE | 07652 | 85000 94200 179200 | 610893 | 610893 00 | 150573 150573 301146 | 153440 156307 309747 | 152724 152723 305447 |
| 204 2 C016C 5/3 | 1 BD RM .0000 | 2 | KIM, ANNE & SEUNG W. ONE RAYMOND ST ENGLEWOOD CLIFFS, NJ 16C LAKEVIEW AVE | 07632 | 85000 90300 175300 | 597598 | 597598 00 | 147296 147296 294592 | 150101 152905 303006 | 149400 149399 298799 |
| 204 2 C016D 5/3 | 1 BD RM .0000 | 2 | CHO, MYEUNG JE 16D LAKEVIEW AVE LEONIA, NJ 16D LAKEVIEW AVE | 07605 | 85000 94200 179200 | 610893 | 610893 00 | 150573 150573 301146 | 153440 156307 309747 | 152724 152723 305447 |
| 204 2 C018A 5/3 | 2 BD RM .0000 | 2 | HAYES, FRANCES ANNE 18A LAKEVIEW AVE LEONIA NJ 18A LAKEVIEW AVE | 07605-2108 | 85000 150500 235500 | 802820 | 802820 00 | 197879 197879 395758 | 201647 205415 407062 | 200705 200705 401410 |
| 204 2 C018B 5/3 | 2 BD RM .0000 | 2 | KIM, BYUNG MIN & UN HUI 2613 WINDSOR DE LOMA LINDA, CA 18B LAKEVIEW AVE | 92354 | 85000 154800 239800 | 817478 | 817478 00 | 201492 201492 402984 | 205329 209165 414494 | 204370 204369 408739 |
| 204 2 C018C 5/3 | 2 BD RM .0000 | 2 | MACIAS, JAMES & MEGUMI 18C LAKEVIEW AVE LEONIA, NJ 18C LAKEVIEW AVE | 07605 | 85000 150500 235500 | 802820 | 802820 00 | 197879 197879 395758 | 201647 205415 407062 | 200705 200705 401410 |
| 204 2 C018D 5/3 | 2 BD RM .0000 | 2 | YAN, FENGZHE & JIN, MEIHUA 18D LAKEVIEW AVE LEONIA, NJ 18D LAKEVIEW AVE | 00660 07605 | 85000 154800 239800 | 817478 | 817478 00 | 201492 201492 402984 | 205329 209165 414494 | 204370 204369 408739 |
| 204 2 C020A 5/3 | 2 BD RM .0000 | 2 | LIN, XUE 20A LAKEVIEW AVE LEONIA, NJ 20A LAKEVIEW AVE | 00045 07605 | 85000 150500 235500 | 802820 | 802820 00 | 197879 197879 395758 | 201647 205415 407062 | 200705 200705 401410 |

2964700

10106665

00

25000

10081665

4969682

5111983

5040834

| Block No. Lot No. Qualification Account No. | Land Dimensions Building Description Additional Lots Acreage | Prop. Class | Owner's Name Address City State Property Location | Billing Code Zip Code | Land Improvement Exemption Net Total | 2024 Property Tax Special Dist | 2024 Total Tax Deduction Net Tax | Amt.Billed 2024 1st Q 2nd Q Total | 2nd Half 2024 3rd Q 4th Q Total | Preliminary 2025 Tax 1st Q 2nd Q Total |
|--|---|----------------|--|--------------------------|---|--------------------------------------|---|---|---|--|
| 204 2 C020B 5/3 | 2 BD RM .0000 | 2 | ALCANTARA, NOELIA PEREZ 20B LAKEVIEW AVE LEONIA, NJ 20B LAKEVIEW AVE | 00660 07605 | 85000 154800 239800 | 817478 | 817478 00 | 201492 201492 402984 | 205329 209165 414494 | 204370 204369 408739 |
| 204 2 C020C 5/3 | 2 BD RM .0000 | 2 | CHOI, JUDY HEE 20C LAKEVIEW AVE LEONIA, NJ 20C LAKEVIEW AVE | 00154 07605 | 85000 150500 235500 | 802820 | 802820 00 | 197879 197879 395758 | 201647 205415 407062 | 200705 200705 401410 |
| 204 2 C020D 5/3 | 2 BD RM .0000 | 2 | CHON, EL WOONG & HYE JIN 214-30 45TH RD BAYSIDE, NY 20D LAKEVIEW AVE | 11361 | 85000 154800 239800 | 817478 | 817478 00 | 201492 201492 402984 | 205329 209165 414494 | 204370 204369 408739 |
| 204 2 C022A 5/3 | 2 BD RM .0000 | 2 | NOFERI, KAREN 22A LAKEVIEW AVE LEONIA, NJ 22A LAKEVIEW AVE | 01576 07605 | 85000 150500 235500 | 802820 | 802820 00 | 197879 197879 395758 | 201647 205415 407062 | 200705 200705 401410 |
| 204 2 C022B 5/3 | 2 BD RM .0000 | 2 | BROWN, MICHAEL 22B LAKEVIEW AVE LEONIA, NJ 22B LAKEVIEW AVE | 00154 07605 | 85000 154800 239800 | 817478 | 817478 00 | 201492 201492 402984 | 205329 209165 414494 | 204370 204369 408739 |
| 204 2 C022C 5/3 | 2 BD RM .0000 | 2 | 22C LAKEVIEW PROPERTY, LLC 22C LAKEVIEW AVE LEONIA, NJ 22C LAKEVIEW AVE | 00154 07605 | 85000 156800 241800 | 824296 | 824296 00 | 203173 203172 406345 | 207041 210910 417951 | 206074 206074 412148 |
| 204 2 C022D 5/3 | 2 BD RM .0000 | 2 | YOON, CHARLES J. 22D LAKEVIEW AVE LEONIA, NJ 22D LAKEVIEW AVE | 07605 | 85000 154800 239800 | 817478 | 817478 00 | 201492 201492 402984 | 205329 209165 414494 | 204370 204369 408739 |
| 204 2 C024A 5/3 | 2 BD RM .0000 | 2 | 24A LAKEVIEW PROPERTY, LLC 24A LAKEVIEW AVE LEONIA, NJ 24A LAKEVIEW AVE | 07605 | 85000 150500 235500 | 802820 | 802820 00 | 197879 197879 395758 | 201647 205415 407062 | 200705 200705 401410 |
| 204 2 C024B 5/3 | 2 BD RM .0000 | 2 | KWAK, HAEMUN & EUNSOOK KIM 24B LAKEVIEW AVE LEONIA, NJ 24B LAKEVIEW AVE | 07605 | 85000 154800 239800 | 817478 | 817478 00 | 201492 201492 402984 | 205329 209165 414494 | 204370 204369 408739 |
| 204 2 C024C 5/3 | 2 BD RM .0000 | 2 | LEE, HYUJUNG & SUNG, INMO 24C LAKEVIEW AVE LEONIA, NJ 24C LAKEVIEW AVE | 00660 07605 | 85000 150500 235500 | 802820 | 802820 00 | 197879 197879 395758 | 201647 205415 407062 | 200705 200705 401410 |
| 204 2 C024D 5/3 | 2 BD RM .0000 | 2 | LEE, HEE JUNG 24D LAKEVIEW AVE LEONIA, NJ 24D LAKEVIEW AVE | 07605 | 85000 154800 239800 | 817478 | 817478 00 | 201492 201492 402984 | 205329 209165 414494 | 204370 204369 408739 |
| 204 2 C026A 5/3 | 2 BD RM .0000 | 2 | JU, JENNY K. 26A LAKEVIEW AVE LEONIA, NJ 26A LAKEVIEW AVE | 07605 | 85000 150500 235500 | 802820 | 802820 00 | 197879 197879 395758 | 201647 205415 407062 | 200705 200705 401410 |
| 204 2 C026B 5/3 | 2 BD RM .0000 | 15F | ADVANCE HOUSING, INC 100 FIRST ST STE 203 HACKENSACK NJ 26B LAKEVIEW AVE | 07601 | *EXEMPT* | 00 | 00 00 00 | 00 00 00 | 00 00 00 | 00 00 00 |
| 204 2 C026C 5/3 | 2 BD RM .0000 | 2 | HWANG, CHANG SUN & LEE, YUN HEE 26C LAKEVIEW AVE LEONIA NJ 26C LAKEVIEW AVE | 00660 07605-2108 | 85000 150500 235500 | 802820 | 802820 00 | 197879 197879 395758 | 201647 205415 407062 | 200705 200705 401410 |

3093600

10546084

00

00

10546084

5198797

5347287

5273042

| Block No. Lot No. Qualification Account No. | Land Dimensions Building Description Additional Lots Acreage | Prop. Class | Owner's Name Address City State Property Location | Billing Code Zip Code | Land Improvement Exemption Net Total | 2024 Property Tax Special Dist | 2024 Total Tax Deduction Net Tax | Amt.Billed 2024 1st Q 2nd Q Total | 2nd Half 2024 3rd Q 4th Q Total | Preliminary 2025 Tax 1st Q 2nd Q Total |
|--|---|----------------|--|--------------------------|---|--------------------------------------|---|---|---|--|
| 204 2 C026D 5/3 | 2 BD RM .0000 | 2 | CHOEH, CHEOM JAMES 67 CHAPIN ROAD, APT 18 PINE BROOK, NJ 26D LAKEVIEW AVE | 00660 07058 | 85000 154800 239800 | 817478 | 817478 00 | 201492 201492 402984 | 205329 209165 414494 | 204370 204369 408739 |
| 204 3 5/2 | 4.29 AC B2SG22S 70APT 4.2900 | 4C | PUCK LEONIA, LLC/ST LEONIA, LLC 2727 LBJ FREEWAY, #806 DALLAS, TX 624-640 GRAND AVE | 75234 | 2800000 3668000 6468000 | 22049412 | 22049412 00 | 5434737 5434737 10869474 | 5538225 5641713 11179938 | 5512353 5512353 11024706 |
| 204 4 | 0.67 AC COMMON AREA .6700 | 15F | MATTHEW GARDENS CONDOMINIUMS 610-620 GRAND AVE LEONIA, NJ 610-620 GRAND AVE | 07605 | *EXEMPT* | 00 | 00 00 00 | 00 00 00 | 00 00 00 | 00 00 00 |
| 204 4 C610A 5/1 | 4RMS-1ST FL .0000 | 2 | PIERRE-ANTOINE, MARYSE 610A GRAND AVE LEONIA NJ 610A GRAND AVENUE | 00660 07605 | 70000 100300 170300 | 580553 | 580553 00 | 143095 143094 286189 | 145820 148544 294364 | 145139 145138 290277 |
| 204 4 C610B 5/1 | 4RMS-2ND FL .0000 | 2 | LEI, MO 610B GRAND AVE LEONIA, NJ 610B GRAND AVENUE | 07605 | 70000 114200 184200 | 627938 | 627938 00 | 154774 154774 309548 | 157722 160668 318390 | 156985 156984 313969 |
| 204 4 C610C 5/1 | 4RMS-2ND FL .0000 | 2 | HONG, JUN PYO 610C GRAND AVE LEONIA NJ 610C GRAND AVENUE | 00660 07605-2104 | 70000 106800 176800 | 602711 | 602711 00 | 148557 148556 297113 | 151385 154213 305598 | 150678 150678 301356 |
| 204 4 C610D 5/1 | 4RMS-1ST FL .0000 | 2 | KIM, LINDA B. 610D GRAND AVE LEONIA, NJ 610D GRAND AVENUE | 00660 07605 | 70000 100000 170000 | 579530 | 579530 00 | 142843 142842 285685 | 145563 148282 293845 | 144883 144882 289765 |
| 204 4 C616A 5/1 | 4RMS-1ST FL .0000 | 2 | ZAMBRANO, GAIL C. 616A GRAND AVE LEONIA, NJ 616A GRAND AVENUE | 07605 | 70000 100300 170300 | 580553 | 580553 00 | 143095 143094 286189 | 145820 148544 294364 | 145139 145138 290277 |
| 204 4 C616B 5/1 | 4RMS-2ND FL .0000 | 2 | TRAN, BINHV & ROSE V. HOANG 616B GRAND AVE LEONIA, NJ 616B GRAND AVE | 00660 07605 | 70000 106800 176800 | 602711 | 602711 00 | 148557 148556 297113 | 151385 154213 305598 | 150678 150678 301356 |
| 204 4 C616C 5/1 | 4RMS-2ND FL .0000 | 2 | HUANG, JASON 616C GRAND AVE LEONIA, NJ 616C GRAND AVENUE | 07605 | 70000 96500 166500 | 567599 | 567599 00 | 139902 139902 279804 | 142566 145229 287795 | 141900 141900 283800 |
| 204 4 C616D 5/1 | 4RMS-1ST FL .0000 | 2 | LEE, HOJUNG & MIHYANG KIM 616D GRAND AVE LEONIA, NJ 616D GRAND AVENUE | 00597 07605 | 70000 100300 170300 | 580553 | 580553 00 | 143095 143094 286189 | 145820 148544 294364 | 145139 145138 290277 |
| 204 4 C620A 5/1 | 4RMS-1ST FL .0000 | 2 | JUNG, EUNJEE & KEEHYUN 620A GRAND AVE LEONIA, NJ 620A GRAND AVENUE | 07605 | 70000 107000 177000 | 603393 | 603393 00 | 148725 148724 297449 | 151556 154388 305944 | 150849 150848 301697 |
| 204 4 C620B 5/1 | 4RMS-2ND FL .0000 | 2 | KIM, YONG SUNG 620B GRAND AVE LEONIA, NJ 620B GRAND AVENUE | 07605 | 70000 106800 176800 | 602711 | 602711 00 | 148557 148556 297113 | 151385 154213 305598 | 150678 150678 301356 |
| 204 4 C620C 5/1 | 4RMS-2ND FL .0000 | 2 | PARK, DON & CHUNG JIN LEE 620C GRAND AVE LEONIA, NJ 620C GRAND AVE | 00660 07605 | 70000 106800 176800 | 602711 | 602711 00 | 148557 148556 297113 | 151385 154213 305598 | 150678 150678 301356 |

8623600

29397853

00

00

29397853

14491963

14905890

14698931

| Block No. Lot No. Qualification Account No. | Land Dimensions Building Description Additional Lots Acreage | Prop. Class | Owner's Name Address City State Property Location | Billing Code Zip Code | Land Improvement Exemption Net Total | 2024 Property Tax Special Dist | 2024 Total Tax Deduction Net Tax | Amt.Billed 2024 1st Q 2nd Q Total | 2nd Half 2024 3rd Q 4th Q Total | Preliminary 2025 Tax 1st Q 2nd Q Total |
|--|---|----------------|--|--------------------------|---|--------------------------------------|---|---|---|--|
| 204 4 C620D 5/1 | 4RMS-1ST FL .0000 | 2 | SUN, XIAONA 620D GRAND AVENUE LEONIA, NJ 620D GRAND AVENUE | 00154 07605 | 70000 100300 170300 | 580553 | 580553 00 580553 | 143095 143094 286189 | 145820 148544 294364 | 145139 145138 290277 |
| 204 5 5/36 | 15X815 .2806 | 15C | BOROUGH OF LEONIA 312 BROAD AVE LEONIA NJ GRAND AVE | 07605-1820 | *EXEMPT* | 00 | 00 00 00 | 00 00 00 | 00 00 00 | 00 00 00 |
| 204 6 5/37 | 100X150 F2SG1S .3444 | 2 | HWANG, MYUNG WOO & AHN, HYUN JU 600 GRAND AVE. LEONIA, NJ 600 GRAND AVE | 00660 07605 | 261400 152600 414000 | 1411326 | 1411326 00 1411326 | 347864 347863 695727 | 354488 361111 715599 | 352832 352831 705663 |
| 204 7 5/41 | 80X150 F2S .2755 | 2 | CHOI, MYUNG SOOK & YOUNG HWAN 596 GRAND AVE LEONIA NJ 596 GRAND AVE | 00660 07605 | 248100 125500 373600 | 1273602 | 1273602 00 1273602 | 313918 313917 627835 | 319895 325872 645767 | 318401 318400 636801 |
| 204 8 5/44.B | 80X150 F2SG2U .2755 | 2 | MASSA, PETER & REGINA 91 RAY AVE LEONIA NJ 91 RAY AVE | 07605-2109 | 261100 341300 602400 | 2053582 | 2053582 00 2053582 | 506167 506166 1012333 | 515805 525444 1041249 | 513396 513395 1026791 |
| 204 9 5/77.A | 75X243 F2SG2U .4184 | 2 | PARK, HYUN SOOK & CHOI, WOO SEOK 81 RAY AVENUE LEONIA, NJ 81 RAY AVE | 07605 | 326700 232100 558800 | 1904949 | 1904949 00 1904949 | 469532 469532 939064 | 478472 487413 965885 | 476238 476237 952475 |
| 204 10 5/77.B | 75X229 F2SG2U .3943 | 2 | SONG, HONG, YONG, MIN HO & MIN K. 71 RAY AVE LEONIA, NJ 71 RAY AVE | 00660 07605 | 316800 260300 577100 | 1967334 | 1967334 00 1967334 | 484909 484908 969817 | 494142 503375 997517 | 491834 491833 983667 |
| 204 11 5/78.A | 80X198 F2SG2U .3636 | 2 | SIRCAR, SHIBA P & SUKLA 61 RAY AVE LEONIA NJ 61 RAY AVE | 07605 | 310200 153900 464100 | 1582117 | 1582117 00 1582117 | 389960 389960 779920 | 397386 404811 802197 | 395530 395529 791059 |
| 204 12 5/78.B | 80X178 F2SG2U .3269 | 2 | CHO, INHWAN 51 RAY AVE LEONIA, NJ 51 RAY AVE | 00660 07605 | 302400 137600 440000 | 1499960 | 1499960 00 1499960 | 369710 369710 739420 | 376750 383790 760540 | 374990 374990 749980 |
| 204 13 5/78.C | 80X158 F2SG2U .2902 | 2 | XIAONI, GAO & JIANMING LI 41 RAY AVE LEONIA, NJ 41 RAY AVE | 00660 07605 | 294500 208300 502800 | 1714045 | 1714045 00 1714045 | 422478 422478 844956 | 430522 438567 869089 | 428512 428511 857023 |
| 204 14 5/78.D | 80X138 F2SG2U .2534 | 2 | WOLAK, MICHAEL E. & FRANK J. 31 RAY AVE LEONIA, NJ 31 RAY AVE | 07605 | 284300 167900 452200 | 1541550 | 1541550 00 1541550 | 379961 379961 759922 | 387197 394431 781628 | 385388 385387 770775 |
| 204 15 5/78.E | 80X118 F2SG2U .2167 | 2 | PEPAJ, VISAR & EGZONJETA 21 RAY AVE LEONIA, NJ 21 RAY AVE | 07605 | 277300 191000 468300 | 1596435 | 1596435 00 1596435 | 393489 393489 786978 | 400982 408475 809457 | 399109 399109 798218 |
| 204 16 5/78.F | 80X98 F2SG2U .1800 | 2 | FAZIO, NELIDA 11 RAY AVE LEONIA NJ 11 RAY AVE | 07605-2109 | 266000 151800 417800 | 1424280 w1 | 1424280 -25000 1399280 | 344807 344806 689613 | 351491 358176 709667 | 349820 349820 699640 |
| 205 1 8/48 | 58X98 IRR B2S DUP .0000 | 2 | MAN, SHERRY 110 LAKEVIEW AVE LEONIA, NJ 110 LAKEVIEW AVE | 00660 07605 | 217900 57900 275800 | 940202 | 940202 00 940202 | 231741 231741 463482 | 236154 240566 476720 | 235051 235050 470101 |

5717200

19489935

00

25000

19464935

9595256

9869679

9732470

| Block No. Lot No. Qualification Account No. | Land Dimensions Building Description Additional Lots Acreage | Prop. Class | Owner's Name Address City State Property Location | Billing Code Zip Code | Land Improvement Exemption Net Total | 2024 Property Tax Special Dist | 2024 Total Tax Deduction Net Tax | Amt.Billed 2024 1st Q 2nd Q Total | 2nd Half 2024 3rd Q 4th Q Total | Preliminary 2025 Tax 1st Q 2nd Q Total |
|--|---|----------------|--|--------------------------|---|--------------------------------------|---|---|---|--|
| 205 2 8/47 | 28X98 B2S DUP .0630 | 2 | MCENTEE, LINDA M. 112 LAKEVIEW AVE LEONIA NJ 112 LAKEVIEW AVE | 07605-1513 | 209400 56300 265700 | 905771 | 905771 00 905771 | 223255 223254 446509 | 227506 231756 459262 | 226443 226443 452886 |
| 205 3 8/46 | 26X98 B2S DUP .0585 | 2 | KIM, SANG JOO & JIN 114 LAKEVIEW AVE LEONIA, NJ 114 LAKEVIEW AVE | 00660 07605 | 207200 48500 255700 | 871681 | 871681 00 871681 | 214852 214852 429704 | 218943 223034 441977 | 217921 217920 435841 |
| 205 4 8/45 | 26X98 B2S DUP .0585 | 2 | PAGNOZZI, N. & METZDORF, T. 415 WOODLAND PL LEONIA, NJ 116 LAKEVIEW AVE | 07605 | 207200 55800 263000 | 896567 | 896567 00 896567 | 220986 220986 441972 | 225194 229401 454595 | 224142 224142 448284 |
| 205 5 8/44 | 26X125 B2S DUP .0746 | 2 | TYNAN, ROBERT & TORO, ANGIE 118 LAKEVIEW AVE LEONIA NJ 118 LAKEVIEW AVE | 07605-1513 | 221000 81200 302200 | 1030200 | 1030200 00 1030200 | 253924 253923 507847 | 258759 263594 522353 | 257550 257550 515100 |
| 205 6 8/43 | 26X125 B2S DUP .0746 | 2 | LOOI, KOK KENG & SHANG SHANG PHONG 120 LAKEVIEW AVE LEONIA, NJ 120 LAKEVIEW AVE | 00660 07605 | 221200 64700 285900 | 974633 | 974633 00 974633 | 240228 240227 480455 | 244802 249376 494178 | 243659 243658 487317 |
| 205 7 8/42 | 26X125 B2S DUP .0746 | 2 | WU, CHANG LIN & SHUN HUA ZHANG 122 LAKEVIEW AVE LEONIA, NJ 122 LAKEVIEW AVE | 00660 07605 | 220000 73800 293800 | 1001564 | 1001564 00 1001564 | 246866 246865 493731 | 251566 256267 507833 | 250391 250391 500782 |
| 205 8 8/41 | 27X125 B2S DUP .0775 | 2 | KIM, SU YONG & JEONG, HYE DAN 124 LAKEVIEW AVE LEONIA, NJ 124 LAKEVIEW AVE | 00660 07605 | 222000 58200 280200 | 955202 | 955202 00 955202 | 235438 235438 470876 | 239922 244404 484326 | 238801 238800 477601 |
| 205 9 8/38 | 75X125 2.5SG1A .2152 | 2 | SHINN, MICHAEL & ZULAY 128 LAKEVIEW AVE LEONIA, NJ 128 LAKEVIEW AVE | 07605 | 299400 158500 457900 | 1560981 | 1560981 00 1560981 | 384751 384750 769501 | 392077 399403 791480 | 390246 390245 780491 |
| 205 10 8/36 | 50X125 F2.5SG1A .1435 | 2 | COURTNEY ANTHONY & KATHLEEN B 136 LAKEVIEW AVE LEONIA NJ 136 LAKEVIEW AVE | 07605-1513 | 280000 190700 470700 | 1604616 V1 | 1604616 -25000 1579616 | 389256 389256 778512 | 396787 404317 801104 | 394904 394904 789808 |
| 205 11 8/33 | 75X125 F2.5SG2S .2152 | 2 | TRACHTENBERG ARNOLD & CAROL 140 LAKEVIEW AVE LEONIA NJ 140 LAKEVIEW AVE | 00660 07605-1513 | 299400 180300 479700 | 1635297 | 1635297 00 1635297 | 403068 403068 806136 | 410743 418418 829161 | 408825 408824 817649 |
| 205 12 8/29 | 100X125 S2.5SG2S .2870 | 2 | MAGER, BRUCE & CHARLOTTE 142 LAKEVIEW AVE LEONIA NJ 142 LAKEVIEW AVE | 07605-1513 | 315000 361800 676800 | 2307211 | 2307211 00 2307211 | 568682 568681 1137363 | 579510 590338 1169848 | 576803 576803 1153606 |
| 205 13 8/25 | 100X125 S2.5SG1S .2870 | 2 | ZAMBRELLA, GERALD & JENNERINA 50 BROOK TERRACE LEONIA, N.J. 50 BROOK TERRACE | 07605 | 315000 254100 569100 | 1940062 | 1940062 00 1940062 | 478187 478186 956373 | 487292 496397 983689 | 485016 485015 970031 |
| 205 14 8/21 | 100X125 B1.5SG2S .2870 | 2 | DOTTINO, PAUL J. & GAYLE W. 34 BROOK TER LEONIA NJ 34 BROOK TERR | 07605-1549 | 315000 206700 521700 | 1778475 | 1778475 00 1778475 | 438359 438358 876717 | 446706 455052 901758 | 444619 444619 889238 |
| 205 15 8.17 | 100X125 F2SG2S .2870 | 2 | DEMARCO, RICHARD H. & ELIZABETH C 145 LONGVIEW AVE LEONIA NJ 145 LONGVIEW AVE | 07605-1515 | 315000 166600 481600 | 1641774 | 1641774 00 1641774 | 403993 403992 807985 | 413042 420747 833789 | 410444 410443 820887 |

5604000

19104034

00

25000

19079034

9403681

9675353

9539521

| Block No. Lot No. Qualification Account No. | Land Dimensions Building Description Additional Lots Acreage | Prop. Class | Owner's Name Address City State Property Location | Billing Code Zip Code | Land Improvement Exemption Net Total | 2024 Property Tax Special Dist | 2024 Total Tax Deduction Net Tax | Amt.Billed 2024 1st Q 2nd Q Total | 2nd Half 2024 3rd Q 4th Q Total | Preliminary 2025 Tax 1st Q 2nd Q Total |
|--|---|----------------|--|--------------------------|---|--------------------------------------|---|---|---|--|
| 205 16 8/14 | 75X125 F2.5SG2S .2152 | 2 | SALVATO, SCOTT & URBAN, TRACIE 139 LONGVIEW AVE LEONIA, NJ 139 LONGVIEW AVE | 00660 07605 | 299400 452500 751900 | 2563227 | 2563227 00 | 631784 631784 | 643815 655844 | 640807 640807 |
| 205 17 8/12.B | 45X125 B2SG1S .1291 | 2 | MURPHY-PARK, AUSTIN & JACY 137 LONGVIEW AVE LEONIA, NJ 137 LONGVIEW AVE | 07605 | 267500 163900 431400 | 1470643 | 1470643 00 | 356234 356234 | 375636 382539 | 367661 367661 |
| 205 18 8/10.B | 42.5X125 F2GSG2S .1220 | 2 | THAKUR, RAJIV & ROSY 135 LONGVIEW AVE LEONIA, NJ 135 LONGVIEW AVE | 07605 | 261200 180900 442100 | 1507119 | 1507119 00 | 371475 371474 | 378548 385622 | 376780 376780 |
| 205 19 8/9 | 37.5X125 S2SG1S .1076 | 2 | BATTISTA, PHILLIP A. & STEPHANIE 131 LONGVIEW AVE LEONIA NJ 131 LONGVIEW AVE | 07605-1515 | 248700 114000 362700 | 1236444 | 1236444 00 | 304759 304759 | 310562 316364 | 309111 309111 |
| 205 20 8/8 | 26X125 B2S DUP .0746 | 2 | STRAUSS, STEPHANIE LINDA 127 LONGVIEW AVE LEONIA, NJ 127 LONGVIEW AVE | 07605 | 221200 64100 285300 | 972588 | 972588 00 | 239724 239723 | 244288 248853 | 243147 243147 |
| 205 21 8/7 | 26X125 B2S DUP .0746 | 2 | FEYGIN, YEVGENLY & LEGAT, YELENA 125 LONGVIEW AVE LEONIA NJ 125 LONGVIEW AVE | 07605 | 221000 53800 274800 | 936793 | 936793 00 | 230901 230901 | 235297 239694 | 234199 234198 |
| 205 22 8/6 | 26X125 B2S DUP .0746 | 2 | KIM, SAMUEL SANGHWAN 123 LONGVIEW AVE LEONIA, NJ 123 LONGVIEW AVE | 00660 07605 | 221200 75000 296200 | 1009746 | 1009746 00 | 248882 248882 | 253622 258360 | 252437 252436 |
| 205 23 8/5 | 26X125 B2S DUP .0746 | 2 | CHOI-KAHNG, ROSA & KAHNG, DAMIAH 121 LONGVIEW AVE LEONIA, NJ 121 LONGVIEW AVE | 07605 | 221000 60000 281000 | 957929 | 957929 00 | 236111 236110 | 240606 245102 | 239483 239482 |
| 205 24 8/4 | 31X98 B2S DUP .0697 | 2 | PALUSKIEWICZ, JOHN & CATHERINE 119 LONGVIEW AVE LEONIA NJ 119 LONGVIEW AVE | 07605-1515 | 216500 59900 276400 | 942248 | 942248 00 | 232245 232245 | 236668 241090 | 235562 235562 |
| 205 25 8/3 | 44X100 IRR B2S DUP .0000 | 2 | SCANLON, JOHN R & MARIE V 117 LONGVIEW AVE LEONIA NJ 117 LONGVIEW AVE | 07605-1515 | 224700 62400 287100 | 978724 W1 | 978724 -25000 | 234986 234986 | 239579 244173 | 238431 238431 |
| 205 26 8/2 | 27X96 B2S DUP .0595 | 2 | RUIZ, JORGE E & ALEYDA J 631 GRAND AVE LEONIA NJ 631 GRAND AVE | 07605-2113 | 176000 61900 237900 | 811001 | 811001 00 | 199896 199895 | 203702 207508 | 202751 202750 |
| 205 27 8/1 | 28X106 B2S DUP .0681 | 2 | KIM, SHONE WOO 633 GRAND AVE LEONIA, NJ 633 GRAND AVE | 07605 | 181300 82200 263500 | 898272 | 898272 00 | 221406 221406 | 225622 229838 | 224568 224568 |
| 206 1 9/21 | 100X125 CB2.5SG1S .2870 | 2 | LEE, YONG SOO & JUNG HEE 172 LAKEVIEW AVE LEONIA NJ 172 LAKEVIEW AVE | 00660 07605-1540 | 315000 280200 595200 | 2029037 | 2029037 00 | 500117 500117 | 509640 519163 | 507260 507259 |
| 206 2 9/16 | 125X125 S2.5SG1S .3587 | 2 | GIL, P. & VIETA DE LEON, C. 206 HILLCREST AVE LEONIA, NJ 206 HILLCREST AVE | 00660 07605 | 328100 289800 617900 | 2106421 | 2106421 00 | 519191 519190 | 529077 538963 | 526606 526605 |

5403400

18420192

00

25000

18395192

9055417

9339775

9197600

| Block No. Lot No. Qualification Account No. | Land Dimensions Building Description Additional Lots Acreage | Prop. Class | Owner's Name Address City State Property Location | Billing Code Zip Code | Land Improvement Exemption Net Total | 2024 Property Tax Special Dist | 2024 Total Tax Deduction Net Tax | Amt.Billed 2024 1st Q 2nd Q Total | 2nd Half 2024 3rd Q 4th Q Total | Preliminary 2025 Tax 1st Q 2nd Q Total |
|--|---|----------------|--|--------------------------|---|--------------------------------------|---|---|---|--|
| 206 3 9/13 | 75X125 F2SG2A .2152 | 2 | PULEO, SALVATORE & FRANCESCA D. 196 HILLCREST AVE LEONIA NJ 196 HILLCREST AVE | 07605-1511 | 299400 385000 684400 | 2333120 | 2333120 00 2333120 | 575067 575067 1150134 | 586018 596968 1182986 | 583280 583280 1166560 |
| 206 4 9/8 | 125X125 F2.5SG2S .3587 | 2 | O'DONNELL, DANIEL J. & DANA 184 HILLCREST AVENUE LEONIA, NJ 184 HILLCREST AVE | 00660 07605 | 328100 163400 491500 | 1675524 | 1675524 00 1675524 | 412983 412983 825966 | 420847 428711 849558 | 418881 418881 837762 |
| 206 5 9/6 | 50X125 B2SG1S .1435 | 2 | 176 HILLCREST AVE CO. 176 HILLCREST AVENUE LEONIA, NJ 176 HILLCREST AVE | 07605 | 280000 161500 441500 | 1505074 | 1505074 00 1505074 | 370971 370970 741941 | 378035 385098 763133 | 376269 376268 752537 |
| 206 6 9/4 | 50X125 B2SG1S .1435 | 2 | TARRICONE, MICHAEL & PATRICIA 174 HILLCREST AVE LEONIA NJ 174 HILLCREST AVE | 07605-1511 | 280000 130500 410500 | 1399395 | 1399395 00 1399395 | 344923 344923 689846 | 351491 358058 709549 | 349849 349849 699698 |
| 206 7 9/1 | 75X125 B2SG2S .2152 | 2 | MOLINA, ANTHONY & TARA 172 HILLCREST AVE LEONIA, NJ 172 HILLCREST AVE | 00660 07605 | 299400 194100 493500 | 1682342 | 1682342 00 1682342 | 414664 414663 829327 | 422560 430455 853015 | 420586 420585 841171 |
| 206 8 9/46 | 75X100 B2SG2A .1722 | 2 | PEALE, PAMELA 135 OVERLOOK AVE LEONIA NJ 135 OVERLOOK AVE | 07605-1550 | 290000 163000 453000 | 1544277 | 1544277 00 1544277 | 380634 380633 761267 | 387881 395129 783010 | 386070 386069 772139 |
| 206 9 9/44 | 50X100 F1S G2U .1148 | 2 | ZHANG, WEIMIN & MA, KUK FUNG 11 BROOK TERR LEONIA, NJ 11 BROOK TERRACE | 07605 | 255000 176000 431000 | 1469279 | 1469279 00 1469279 | 362148 362148 724296 | 369044 375939 744983 | 367320 367320 734640 |
| 206 10 9/42 | 50X100 S2.5SG1S .1148 | 2 | KO, HAESOK & SUZIE PARK 15 BROOK TERR LEONIA, NJ 15 BROOK TERR | 00660 07605 | 255000 162900 417900 | 1424621 | 1424621 00 1424621 | 351141 351140 702281 | 357827 364513 722340 | 356156 356155 712311 |
| 206 11 9/40 | 50X100 F2SG1S .1148 | 2 | PANAROTTO, FRANK & EILEEN 19 BROOK TER LEONIA NJ 19 BROOK TERR | 07605-1504 | 255000 121200 376200 | 1282466 V1 | 1282466 -25000 1257466 | 309852 309852 619704 | 315872 321890 637762 | 314367 314366 628733 |
| 206 12 9/38 | 50X100 B2SG1S .1148 | 2 | TAURO, PAMELA R & PAUL W 25 BROOK TER LEONIA NJ 25 BROOK TERR | 07605-1504 | 255000 159900 414900 | 1414394 | 1414394 00 1414394 | 348620 348620 697240 | 355258 361896 717154 | 353599 353598 707197 |
| 206 13 9/35 | 75X100 F2SG1S .1722 | 2 | WEIDMAN, ERIC I. & COHEN, ELLEN 31 BROOK TER LEONIA NJ 31 BROOK TERR | 00660 07605-1504 | 290000 224400 514400 | 1753590 | 1753590 00 1753590 | 432225 432224 864449 | 440455 448686 889141 | 438398 438397 876795 |
| 206 14 9/32 | 75X100 F2.5SG2S .1722 | 2 | BUCKLEY, DAVID P & VIRGINIA L 33 BROOK TER LEONIA NJ 33 BROOK TERR | 07605-1504 | 290000 132500 422500 | 1440303 | 1440303 00 1440303 | 355006 355005 710011 | 361766 368526 730292 | 360076 360076 720152 |
| 206 15 9/29 | 75X100 S2.5SG1S .1722 | 2 | ALEJANDRO, JOSE & AMY 41 BROOK TERRACE LEONIA, NJ 41 BROOK TERR | 07605 | 290000 202500 492500 | 1678933 | 1678933 00 1678933 | 413824 413823 827647 | 421703 429583 851286 | 419734 419733 839467 |
| 206 16 9/27 | 50X100 B2.5SG1U .1148 | 2 | LEE, HEDOK & SOOYEON KIM 45 BROOK TERR LEONIA, NJ 45 BROOK TERR | 07605 | 255000 205100 460100 | 1568481 | 1568481 00 1568481 | 386599 386599 773198 | 393961 401322 795283 | 392121 392120 784241 |

6503900

22171799

00

25000

22146799

10917307

11229492

11073403

| Block No. Lot No. Qualification Account No. | Land Dimensions Building Description Additional Lots Acreage | Prop. Class | Owner's Name Address City State Property Location | Billing Code Zip Code | Land Improvement Exemption Net Total | 2024 Property Tax Special Dist | 2024 Total Tax Deduction Net Tax | Amt.Billed 2024 1st Q 2nd Q Total | 2nd Half 2024 3rd Q 4th Q Total | Preliminary 2025 Tax 1st Q 2nd Q Total |
|--|---|----------------|---|--------------------------|---|--------------------------------------|---|---|---|--|
| 206 17 9/25 | 50X100 B1.5SG1A .1148 | 2 | KIM, SUNGKON & SEO, KYUNGMI 166 LAKEVIEW AVE LEONIA, NJ 166 LAKEVIEW AVE | 07605 | 255000 162600 417600 | 1423598 | 1423598 00 1423598 | 350889 350888 701777 | 357570 364251 721821 | 355900 355899 711799 |
| 207 1 10/22 | 75X125 F1SG2U .2152 | 2 | LEE, ISAAC S. 190 LAKEVIEW AVE LEONIA, NJ 190 LAKEVIEW AVE | 07605 | 299400 181800 481200 | 1640411 | 1640411 00 1640411 | 404329 404328 808657 | 412028 419726 831754 | 410103 410103 820206 |
| 207 2 10/20 | 50X125 F2SG1U .1435 | 2 | YANG, PAUL HAN & CELINE CHIU 132 EASTVIEW AVE LEONIA, NJ 132 EASTVIEW AVE | 07605 | 280000 259200 539200 | 1838133 | 1838133 00 1838133 | 453063 453063 906126 | 461690 470317 932007 | 459534 459533 919067 |
| 207 3 10/17.B | 65X125 B1SG1U .1865 | 2 | TANCIO, ARISTOTLE & YANILKA 130 EASTVIEW AVE LEONIA, NJ 130 EASTVIEW AVE | 07605 | 293100 138800 431900 | 1472347 | 1472347 00 1472347 | 362904 362904 725808 | 369815 376724 746539 | 368087 368087 736174 |
| 207 4 10/15 | 60X125 B1SG1U .1722 | 2 | CHOO, SANG OH & JOO YOUNG 128 EASTVIEW AVE LEONIA, NJ 128 EASTVIEW AVE | 00660 07605 | 290000 97000 387000 | 1319283 | 1319283 00 1319283 | 325177 325177 650354 | 331369 337560 668929 | 329821 329821 659642 |
| 207 5 10/12.A | 75X100 B1SG1U .1722 | 2 | DOMINGUEZ, WILLIAM & OLGA 525 RIDGELAND TERR LEONIA, NJ 124 EASTVIEW AVE | 07605 | 290000 98800 388800 | 1325419 | 1325419 00 1325419 | 326690 326689 653379 | 332910 339130 672040 | 331355 331355 662710 |
| 207 6 10/10 | 50X125 F2SG1S .1435 | 2 | SILVERBERG, WARREN 120 EASTVIEW AVE LEONIA NJ 120 EASTVIEW AVE | 07605-1507 | 280000 162800 442800 | 1509505 | 1509505 00 1509505 | 372063 372063 744126 | 379147 386232 765379 | 377377 377376 754753 |
| 207 7 10/8 | 50X125 F2SG2S .1435 | 2 | GUTTMAN, LEO & BETH 118 EASTVIEW AVE LEONIA, NJ 118 EASTVIEW AVE | 00660 07605 | 280000 171900 451900 | 1540527 | 1540527 00 1540527 | 379709 379709 759418 | 386940 394169 781109 | 385132 385132 770264 |
| 207 8 10/6 | 50X125 B2SG1S .1435 | 2 | ROSENBERG, MARK & SCHNITZER, MICHELE 114 EASTVIEW AVE LEONIA NJ 114 EASTVIEW AVE | 01576 07605-1507 | 280000 182200 462200 | 1575640 | 1575640 00 1575640 | 388364 388363 776727 | 395759 403154 798913 | 393910 393910 787820 |
| 207 9 10/3 | 75X125 B1.5SG1S .2152 | 2 | GLASSER, RACHEL 110 EASTVIEW AVE LEONIA NJ 110 EASTVIEW AVE | 07605-1507 | 299400 165800 465200 | 1585867 | 1585867 00 1585867 | 390885 390884 781769 | 398328 405770 804098 | 396467 396467 792934 |
| 207 10 10/1 | 50X125 B1SGA1 .1435 | 2 | EDDENS, CLIFTON 219 OVERLOOK AVE LEONIA, NJ 219 OVERLOOK AVE | 00660 07605 | 280000 123700 403700 | 1376213 | 1376213 00 1376213 | 339209 339209 678418 | 345668 352127 697795 | 344054 344053 688107 |
| 207 11 10/46 | 75X117 B2SG2S .2014 | 2 | TERZINI, CHRISTOPHER 171 HILLCREST AVE LEONIA NJ 171 HILLCREST AVE | 07605-1510 | 296400 183000 479400 | 1634275 | 1634275 00 1634275 | 402816 402816 805632 | 410486 418157 828643 | 408569 408569 817138 |
| 207 12 10/44 | 50X125 8X75 B2SG2S .0786 | 2 | KIM, JI H. & JEONG H. 175 HILLCREST AVE LEONIA, NJ 175 HILLCREST AVE | 00660 07605 | 286600 184100 470700 | 1604616 | 1604616 00 1604616 | 395506 395506 791012 | 403037 410567 813604 | 401154 401154 802308 |
| 207 13 10/42 | 50X125 S2SG1S .1435 | 2 | SALVATI, LAURA & DININNO, GIULIO 179 HILLCREST AVE LEONIA, NJ 179 HILLCREST AVE | 07605 | 280000 231700 511700 | 1744385 | 1744385 00 1744385 | 428696 428695 857391 | 439404 447590 886994 | 436097 436096 872193 |

| Block No. Lot No. Qualification Account No. | Land Dimensions Building Description Additional Lots Acreage | Prop. Class | Owner's Name Address City State Property Location | Billing Code Zip Code | Land Improvement Exemption Net Total | 2024 Property Tax Special Dist | 2024 Total Tax Deduction Net Tax | Amt.Billed 2024 1st Q 2nd Q Total | 2nd Half 2024 3rd Q 4th Q Total | Preliminary 2025 Tax 1st Q 2nd Q Total |
|--|---|----------------|--|--------------------------|---|--------------------------------------|---|---|---|--|
| 207 14 10/40 | 50X125 B1.5SG1U .1435 | 2 | CABRERA, ISABELLE M. 183 HILLCREST AVE LEONIA, NJ 183 HILLCREST AVE | 07605 | 280000 166000 446000 | 1520414 | 1520414 00 1520414 | 374752 374751 749503 | 381888 389023 770911 | 380104 380103 760207 |
| 207 15 10/38 | 50X125 B1.5SG1A .1435 | 2 | POLANCO, ALEXANDER & WERONIKA M. 185 HILLCREST AVE LEONIA, NJ 185 HILLCREST AVE | 07605 | 280000 181800 461800 | 1574276 | 1574276 00 1574276 | 388028 388027 776055 | 395416 402805 798221 | 393569 393569 787138 |
| 207 16 10/35 | 75X150 S1.5S G1S .2583 | 2 | MCWEENEY, DAVID & MOUSA, NADA 191 HILLCREST AVE LEONIA, NJ 191 HILLCREST AVE | 07605 | 308800 231200 540000 | 1840860 | 1840860 00 1840860 | 453735 453735 907470 | 462375 471015 933390 | 460215 460215 920430 |
| 207 17 10/31 | 100X125 S2.5S G1S .2870 | 2 | ROVELLI, FRANK P. 199 HILLCREST AVE LEONIA NJ 199 HILLCREST AVE | 07605-1510 | 315000 268400 583400 | 1988811 | 1988811 00 1988811 | 490202 490202 980404 | 499536 508871 1008407 | 497203 497203 994406 |
| 207 18 10/28 | 75X125 S2.5S .2152 | 2 | FRIEDENSOHN, DORIS 209 HILLCREST AVE LEONIA NJ 209 HILLCREST AVE | 07605-1510 | 299400 296600 596000 | 2031764 | 2031764 00 2031764 | 500789 500789 1001578 | 510325 519861 1030186 | 507941 507941 1015882 |
| 207 19 10/25 | 75X125 2FDWG F2.5S .2152 | 2 | FERRERAS, LINA & CALDERON, MIGUELINA 215 HILLCREST AVE LEONIA, NJ 215 HILLCREST AVE | 07605 | 299400 148300 447700 | 1526209 | 1526209 00 1526209 | 376180 376180 752360 | 383343 390506 773849 | 381553 381552 763105 |
| 208 1 11/22 | 75.9X95 B1.5S G2U .1655 | 2 | REVILLA, ARTURO & ALMONTE, MIGUELIN 608 BROAD AVE LEONIA, NJ 608 BROAD AVE | 07605 | 244900 145600 390500 | 1331215 | 1331215 00 1331215 | 304759 304759 609518 | 357725 363972 721697 | 332804 332804 665608 |
| 208 2 11/19.B | 55.67X105 .1342 | 2 | MELO, JUAN, ERIC & PAULETTE 604 BROAD AVENUE LEONIA, NJ 604 BROAD AVE | 07605 | 230400 120700 351100 | 1196900 | 1196900 00 1196900 | 295012 295012 590024 | 300629 306247 606876 | 299225 299225 598450 |
| 208 3 11/17.B | 55.7X116 .1483 | 2 | WRIGHT, DWAYNE & DEBRA 600 BROAD AVE LEONIA NJ 600 BROAD AVE | 07605 00660 | 223900 80200 304100 | 1036677 | 1036677 00 1036677 | 255520 255520 511040 | 260386 265251 525637 | 259170 259169 518339 |
| 208 4 11/15.B | 55.66X124 BSG1A .1584 | 2 | NAM, SONG H. & JENNY J. 596 BROAD AVENUE LEONIA, NJ 596 BROAD AVE | 07605 00660 | 243300 83100 326400 | 1112698 | 1112698 00 1112698 | 274258 274257 548515 | 279480 284703 564183 | 278175 278174 556349 |
| 208 5 11/13.B | 55.67X107 B1SG1A .1367 | 2 | CASTRO, DENNIS & KRISTINE TOBIAS 592 BROAD AVE LEONIA, NJ 592 BROAD AVE | 07605 | 239800 141500 381300 | 1299852 | 1299852 00 1299852 | 320388 320387 640775 | 326488 332589 659077 | 324963 324963 649926 |
| 208 6 11/11 | 55.66X115 B1SG1A .1469 | 2 | DONGHYECK, JANG & KIM, YUNJI 588 BROAD AVE LEONIA, NJ 588 BROAD AVE | 07605 | 239300 104700 344000 | 1172696 | 1172696 00 1172696 | 289046 289046 578092 | 294550 300054 594604 | 293174 293174 586348 |
| 208 7 11/8.B | 62X124 .1765 | 15C | BOROUGH OF LEONIA 312 BROAD AVE LEONIA NJ BROAD AVE | 07605-1820 | *EXEMPT* | 00 | 00 00 00 | 00 00 00 | 00 00 00 | 00 00 00 |
| 208 8 11/6 | 62.5X133 B1.5SG1A .1908 | 2 | GARRIDO, GILDA 580 BROAD AVE LEONIA, NJ 580 BROAD AVE | 07605 00660 | 250500 158400 408900 | 1393940 | 1393940 00 1393940 | 343579 343578 687157 | 350121 356662 706783 | 348485 348485 696970 |

5581200

19026312

00

00

19026312

9332491

9693821

9513158

| Block No. Lot No. Qualification Account No. | Land Dimensions Building Description Additional Lots Acreage | Prop. Class | Owner's Name Address City State Property Location | Billing Code Zip Code | Land Improvement Exemption Net Total | 2024 Property Tax Special Dist | 2024 Total Tax Deduction Net Tax | Amt.Billed 2024 1st Q 2nd Q Total | 2nd Half 2024 3rd Q 4th Q Total | Preliminary 2025 Tax 1st Q 2nd Q Total |
|--|---|----------------|--|--------------------------|---|--------------------------------------|---|---|---|--|
| 208 9 11/3.B | 65X118 B1SG1A .1761 | 2 | FOO, JUDY 576 BROAD AVE LEONIA, NJ 576 BROAD AVE | 07605 | 247500 164100 411600 | 1403144 | 1403144 00 1403144 | 345847 345847 691694 | 352433 359017 711450 | 350786 350786 701572 |
| 208 10 11/1 | 60X129 B1SG1A .1777 | 2 | DIAZ, DIONY 572 BROAD AVE LEONIA, NJ 572 BROAD AVE | 00660 07605 | 247400 223800 471200 | 1606321 | 1606321 00 1606321 | 395926 395926 791852 | 403465 411004 814469 | 401581 401580 803161 |
| 208 11 11/44 | 50X125 2FDWG S2SG3S .1435 | 2 | GUZMAN, BETSY ANN & THOMAS, ASHLEY 239 OVERLOOK AVE LEONIA, NJ 239 OVERLOOK AVE | 07605 | 280000 192900 472900 | 1612116 | 1612116 00 1612116 | 397355 397354 794709 | 404921 412486 817407 | 403029 403029 806058 |
| 208 12 11/46 | 50X125 B2SG2S .1435 | 2 | ZHANG, CHI & LI NA 231 OVERLOOK AVE LEONIA NJ 231 OVERLOOK AVE | 07605-1518 | 280000 175300 455300 | 1552118 | 1552118 00 1552118 | 382566 382566 765132 | 389851 397135 786986 | 388030 388029 776059 |
| 208 13 11/48 | 50X125 B2SG1U .1435 | 2 | HARILAOU, DIMITRIOS & KYRIAKI 227 OVERLOOK AVE LEONIA, NJ 227 OVERLOOK AVE | 07605 | 280000 150800 430800 | 1468597 | 1468597 00 1468597 | 361980 361980 723960 | 368872 375765 744637 | 367150 367149 734299 |
| 208 14 11/40 | 100X125 F2SG2S .2870 | 2 | HINTZE, STEVEN & CATHERINE 109 EASTVIEW AVE LEONIA NJ 109 EASTVIEW AVE | 07605-1506 | 315000 160800 475800 | 1622002 | 1622002 00 1622002 | 399791 399791 799582 | 407404 415016 822420 | 405501 405500 811001 |
| 208 15 11/38 | 50X125 B2SG1U .1435 | 2 | FATTORUSSO, NAIDA & THOMAS 119 EASTVIEW AVE LEONIA, NJ 119 EASTVIEW AVE | 00672 07605 | 280000 145800 425800 | 1451552 | 1451552 00 1451552 | 357779 357778 715557 | 364591 371404 735995 | 362888 362888 725776 |
| 208 16 11/36 | 50X125 B2SG1U .1435 | 2 | KIM, DON H. & SUSAN S. 123 EASTVIEW AVE LEONIA, NJ 123 EASTVIEW AVE | 07605 | 280000 189000 469000 | 1598821 | 1598821 00 1598821 | 394078 394077 788155 | 401581 409085 810666 | 399706 399705 799411 |
| 208 17 11/34 | 50X125 B2SG2U .1435 | 2 | SCHIESS, JANET I. 125 EASTVIEW AVENUE LEONIA, NJ 125 EASTVIEW AVE | 07605 | 267500 96400 363900 | 1240535 | 1240535 00 1240535 | 305767 305767 611534 | 311590 317411 629001 | 310134 310134 620268 |
| 208 18 11/32 | 50X100 B2SG2U .1148 | 2 | BUCKLEY, LAURA J 127 EASTVIEW AVE LEONIA NJ 127 EASTVIEW AVE | 07605-1506 | 255000 119500 374500 | 1276671 | 1276671 00 1276671 | 314674 314674 629348 | 320666 326657 647323 | 319168 319168 638336 |
| 208 19 11/17.C | 50X115 .1320 | 2 | SHAMI, ALAA & DERMENZHI, OSNAT 131 EASTVIEW AVE LEONIA, NJ 131 EASTVIEW AVE | 00672 07605 | 272600 135700 408300 | 1391895 | 1391895 00 1391895 | 343074 343074 686148 | 349607 356140 705747 | 347974 347974 695948 |
| 208 20 11/28 | 50X100 F2S .1148 | 15F | BENITEZ, WILBERTO & DOMENICA 133 EASTVIEW AVE LEONIA, NJ 133 EASTVIEW AVE | 00660 07605 | *EXEMPT* | 00 | 00 00 00 | 00 00 00 | 00 00 00 | 00 00 00 |
| 208 21 11/25 | 75X100 B2SG2S .1722 | 2 | STEPHAN, JACQUELINE 206 LAKEVIEW AVE LEONIA, NJ 206 LAKEVIEW AVE | 00660 07605 | 290000 286500 576500 | 1965289 | 1965289 00 1965289 | 484405 484404 968809 | 493628 502852 996480 | 491323 491322 982645 |
| 209 1 12/55 | 50X125IR F1.5SG1S .0000 | 2 | ANAND, MOHINDER & JASJOT 124 LONGVIEW AVE LEONIA NJ 124 LONGVIEW AVE | 00660 07605-1516 | 253200 157200 410400 | 1399054 | 1399054 00 1399054 | 344839 344838 689677 | 351405 357972 709377 | 349764 349763 699527 |

5746000

19588115

00

00

19588115

9656157

9931958

9794061

| Block No. Lot No. Qualification Account No. | Land Dimensions Building Description Additional Lots Acreage | Prop. Class | Owner's Name Address City State Property Location | Billing Code Zip Code | Land Improvement Exemption Net Total | 2024 Property Tax Special Dist | 2024 Total Tax Deduction Net Tax | Amt.Billed 2024 1st Q 2nd Q Total | 2nd Half 2024 3rd Q 4th Q Total | Preliminary 2025 Tax 1st Q 2nd Q Total |
|--|---|----------------|---|--------------------------|---|--------------------------------------|---|---|---|--|
| 209 2 12/60.B | 50X143 .1641 | 2 | NA, JONGMIN & HYE YOUNG 128 LONGVIEW AVE LEONIA, NJ 128 LONGVIEW AVE | 07605 | 289400 168400 457800 | 1560640 | 1560640 00 1560640 | 384667 384666 769333 | 391991 399316 791307 | 390160 390160 780320 |
| 209 3 12/29.A | 62.5X130 .1865 | 2 | CHANG, BONG K., SOON J. & MICHAEL 132 LONGVIEW AVE LEONIA, NJ 132 LONGVIEW AVE | 07605 | 293800 270900 564700 | 1925062 | 1925062 00 1925062 | 474490 474489 948979 | 483524 492559 976083 | 481266 481265 962531 |
| 209 4 12/48.B | 50X115 B1SG2U .1320 | 2 | LEE, SINKEE 136 LONGVIEW AVE LEONIA, NJ 136 LONGVIEW AVE | 07605 | 275200 123500 398700 | 1359168 | 1359168 00 1359168 | 335008 335008 670016 | 341387 347765 689152 | 339792 339792 679584 |
| 209 5 12/29.B | 62.5X179 F2SG1S .2568 | 15D | LORD JESUS LOVE PRESBYTERIAN CHURCH 140 LONGVIEW AVE LEONIA, NJ 140 LONGVIEW AVE | 00660 07605 | *EXEMPT* | 00 | 00 00 00 | 00 00 00 | 00 00 00 | 00 00 00 |
| 209 6 12/30.C | 76X174 F2SG1A .3036 | 2 | SANZARI, ARTHUR & FERENCE, DIANE 144 LONGVIEW AVE LEONIA, NJ 144 LONGVIEW AVE | 00660 07605 | 315500 144300 459800 | 1567458 | 1567458 00 1567458 | 386347 386347 772694 | 393704 401060 794764 | 391865 391864 783729 |
| 209 7 12/30.A | 125X125 IRR .0000 | 2 | KING, PAUL B. IV 62 PAULIN BLVD LEONIA, NJ 152 LONGVIEW AVE | 07605 | 330700 348500 679200 | 2315393 | 2315393 00 2315393 | 570698 570698 1141396 | 581565 592432 1173997 | 578849 578848 1157697 |
| 209 8 12/1 | 60X175 F2SG1A .2410 | 2 | FISHER, HELEN 2 BROOK TER LEONIA NJ 2 BROOK TERR | 07605-1505 | 314600 463100 777700 | 2651179 | 2651179 00 2651179 | 653463 653462 1306925 | 665906 678348 1344254 | 662795 662795 1325590 |
| 209 9 12/4 | 50X150 B2SG2S .1722 | 2 | KIM, DONG HO & EUN JOO 121 OVERLOOK AVENUE LEONIA, NJ 121 OVERLOOK AVE | 07605 | 290000 185700 475700 | 1621661 | 1621661 00 1621661 | 399707 399707 799414 | 407318 414929 822247 | 405416 405415 810831 |
| 209 10 12/6.B | 50X150 S2SG2S .1722 | 2 | HAENELT, LISA D. 119 OVERLOOK AVE LEONIA, NJ 119 OVERLOOK AVE | 07605 | 290000 164300 454300 | 1548709 | 1548709 00 1548709 | 381726 381725 763451 | 388995 396263 785258 | 387178 387177 774355 |
| 209 11 12/9 | 50X150 S2SG2S .1722 | 2 | JOHNSON, KEVIN R. & JOLYNN MARICA 115 OVERLOOK AVE LEONIA, NJ 115 OVERLOOK AVE | 00660 07605 | 290000 143800 433800 | 1478824 | 1478824 00 1478824 | 364501 364500 729001 | 371441 378382 749823 | 369706 369706 739412 |
| 209 12 12/11.B | 50X150 B2SG2S .1722 | 2 | GRAZIANO, MICHELLE 111 OVERLOOK AVE LEONIA, NJ 111 OVERLOOK AVE | 07605 | 290000 192000 482000 | 1643138 | 1643138 00 1643138 | 405001 405000 810001 | 412713 420424 833137 | 410785 410784 821569 |
| 209 13 12/14 | 50X150 S2SG2S .1722 | 2 | HALEDJIAN, MICHAEL 107 OVERLOOK AVE LEONIA NJ 107 OVERLOOK AVE | 07605-1546 | 290000 186800 476800 | 1625411 | 1625411 00 1625411 | 400632 400631 801263 | 408260 415888 824148 | 406353 406353 812706 |
| 209 14 12/16.B | 50X150 B2SG2S .1722 | 2 | ENGLEKEN, SCOTT & DORENE 105 OVERLOOK AVE LEONIA, NJ 105 OVERLOOK AVE | 07605 | 290000 184600 474600 | 1617911 | 1617911 00 1617911 | 398783 398783 797566 | 406376 413969 820345 | 404478 404478 808956 |
| 209 15 12/19 | 50X100 F1.5SG1A .1148 | 2 | MAXWELL, JEFFREY & ELIZABETH 103 OVERLOOK AVENUE LEONIA, NJ 103 OVERLOOK AVE | 01576 07605 | 229500 134000 363500 | 1239172 | 1239172 00 1239172 | 305431 305431 610862 | 311247 317063 628310 | 309793 309793 619586 |

6498600

22153726

00

00

22153726

10920901

11232825

11076866

| Block No. Lot No. Qualification Account No. | Land Dimensions Building Description Additional Lots Acreage | Prop. Class | Owner's Name Address City State Property Location | Billing Code Zip Code | Land Improvement Exemption Net Total | 2024 Property Tax Special Dist | 2024 Total Tax Deduction Net Tax | Amt.Billed 2024 1st Q 2nd Q Total | 2nd Half 2024 3rd Q 4th Q Total | Preliminary 2025 Tax 1st Q 2nd Q Total |
|--|---|----------------|--|--------------------------|---|--------------------------------------|---|---|---|--|
| 209 16 12/21.B | 50X100 F1.5SG1A .1148 | 2 | CAMPBELL, KATHERINE BENZ 605 GRAND AVE LEONIA NJ 605 GRAND AVE | 07605-2103 | 217800 115300 333100 | 1135538 | 1135538 00 1135538 | 279888 279887 559775 | 285217 290546 575763 | 283885 283884 567769 |
| 209 17 12/24 | 50X106 F1.5SG1A .1217 | 2 | BERNARD, NICHOLAS & CHIEKO 607 GRAND AVE LEONIA NJ 607 GRAND AVE | 07605-2103 | 219300 104700 324000 | 1104516 | S1 V1 1104516 -50000 1054516 | 259741 259741 519482 | 264925 270109 535034 | 263629 263629 527258 |
| 209 18 12/26.B | 54X100 F1.5SG1A .1240 | 2 | CORREDOR, JULIO & CARMENZA 609 GRAND AVE LEONIA NJ 609 GRAND AVE | 07605-2103 | 230700 98100 328800 | 1120879 | 1120879 00 1120879 | 276275 276274 552549 | 281535 286795 568330 | 280220 280220 560440 |
| 209 19 12/59 | 60X92 F1.5SG1A .1267 | 2 | ARIAS, YESENIA 611 GRAND AVE LEONIA, NJ 611 GRAND AVE | 07605 00660 | 227700 126200 353900 | 1206445 | 1206445 00 1206445 | 297365 297364 594729 | 303027 308689 611716 | 301612 301611 603223 |
| 209 20 12/57 | 50X108 F1.5SG1A .1240 | 2 | GARCIA, ISABEL 613 GRAND AVENUE LEONIA, NJ 613 GRAND AVE | 07605 | 226100 113200 339300 | 1156674 | 1156674 00 1156674 | 285097 285097 570194 | 290526 295954 586480 | 289169 289168 578337 |
| 210 1 5/66.01 | 13.72 AC 13.7200 | 15A | BOARD OF EDUCATION 500 BROAD AVE LEONIA NJ 100 CHRISTIE HEIGHTS ST | 07605-1537 | *EXEMPT* | 00 | 00 00 00 | 00 00 00 | 00 00 00 | 00 00 00 |
| 210 2 5/78.G | 80X100 F2SG2U .1837 | 2 | CHUNG, SEHYUN & DAHYE 10 RAY AVE LEONIA, NJ 10 RAY AVE | 07605 00660 | 269000 185800 454800 | 1550413 | 1550413 00 1550413 | 382146 382146 764292 | 389422 396699 786121 | 387604 387603 775207 |
| 210 3 5/78.H | 80X100 F2SG2U .1837 | 2 | BENECKE, DERMOT & DE FELIPPIS, JUDY 20 RAY AVE LEONIA NJ 20 RAY AVE | 07605-2110 01003 | 270000 145100 415100 | 1415076 | D1 1415076 -25000 1390076 | 342538 342538 685076 | 349179 355821 705000 | 347519 347519 695038 |
| 210 4 5/78.J | 80X100 F2SG2U .1837 | 2 | KIM, JEONG HAN, EUN HEE & LILY 30 RAY AVE LEONIA, NJ 30 RAY AVE | 07605 00672 | 270000 183200 453200 | 1544959 | 1544959 00 1544959 | 380802 380801 761603 | 388053 395303 783356 | 386240 386240 772480 |
| 210 5 5/78.K | 80X100 F2SG2U .1837 | 2 | FERNANDEZ, GUILLERMO & MARIA 40 RAY AVE LEONIA NJ 40 RAY AVE | 07605-2110 | 270000 174200 444200 | 1514278 | 1514278 00 1514278 | 373239 373239 746478 | 380347 387453 767800 | 378570 378569 757139 |
| 210 6 5/78.L | 80X100 F2SG2U .1837 | 2 | CHUNG, BRIAN 50 RAY AVE LEONIA, NJ 50 RAY AVE | 07605 00660 | 270000 197200 467200 | 1592685 | 1592685 00 1592685 | 392565 392565 785130 | 400040 407515 807555 | 398172 398171 796343 |
| 210 7 5/78.M | 80X100 F2SG2U .1837 | 2 | HAM, KUM 60 RAY AVENUE LEONIA, NJ 60 RAY AVE | 07605 | 270000 319600 589600 | 2009946 | 2009946 00 2009946 | 495412 495411 990823 | 504845 514278 1019123 | 502487 502486 1004973 |
| 210 8 5/78.N | 100X100 F2SG2U .2296 | 2 | KIM, KI JOON & ANELYS 80 RAY AVE LEONIA, NJ 80 RAY AVE | 07605 | 259100 180800 439900 | 1499619 | 1499619 00 1499619 | 369626 369626 739252 | 376665 383702 760367 | 374905 374905 749810 |
| 210 9 5/50 | 80X146 F1SG2U .2681 | 2 | LOPEZ, ELIZABETH 90 RAY AVE LEONIA NJ 90 RAY AVE | 07605-2110 | 261100 206900 468000 | 1595412 | 1595412 00 1595412 | 393237 393237 786474 | 400725 408213 808938 | 398853 398853 797706 |

5411100

18446440

00

75000

18371440

9055857

9315583

9185723

| Block No. Lot No. Qualification Account No. | Land Dimensions Building Description Additional Lots Acreage | Prop. Class | Owner's Name Address City State Property Location | Billing Code Zip Code | Land Improvement Exemption Net Total | 2024 Property Tax Special Dist | 2024 Total Tax Deduction Net Tax | Amt.Billed 2024 1st Q 2nd Q Total | 2nd Half 2024 3rd Q 4th Q Total | Preliminary 2025 Tax 1st Q 2nd Q Total |
|--|---|----------------|---|--------------------------|---|--------------------------------------|---|---|---|--|
| 210 10 5/53.B | 85X150 F2SG1S .2927 | 2 | CHIN, DOCK CHOU, TRUSTEE 576 GRAND AVE LEONIA, NJ 576 GRAND AVE | 07605 | 242500 113600 356100 | 1213945 | 1213945 00 1213945 | 299213 299213 598426 | 304911 310608 615519 | 303487 303486 606973 |
| 210 11 5/55 | 40X150 .1377 | 15C | BOARD OF EDUCATION 570 GRAND AVE LEONIA NJ GRAND AVE OPP VAN ORDEN | 07605 | *EXEMPT* | 00 | 00 00 00 | 00 00 00 | 00 00 00 | 00 00 00 |
| 210 12 5/56 | 100X150 GREENHOUSES .3444 | 15A | BOARD OF EDUCATION 500 BROAD AVE LEONIA NJ 570 GRAND AVE | 07605 | *EXEMPT* | 00 | 00 00 00 | 00 00 00 | 00 00 00 | 00 00 00 |
| 210 13 5/58 | 100X150 F2SG4S .3444 | 15A | BOARD OF EDUCATION 500 BROAD AVE LEONIA NJ 566 GRAND AVE | 07605 | *EXEMPT* | 00 | 00 00 00 | 00 00 00 | 00 00 00 | 00 00 00 |
| 210 14 5/60 | 50X150 F2SG1U .1722 | 2 | STEWART, ERIC S. & ALICIA J. 558 GRAND AVENUE LEONIA, NJ 558 GRAND AVE | 00660 07605 | 225300 118900 344200 | 1173378 | 1173378 00 1173378 | 289214 289214 578428 | 294722 300228 594950 | 293345 293344 586689 |
| 210 15 5/61.B | 50X150 F2SG2S .1722 | 2 | ROSARIO, CARLOS & FRIDEIZA 554 GRAND AVE LEONIA, NJ 554 GRAND AVE | 00154 07605 | 225300 162000 387300 | 1320306 | 1320306 00 1320306 | 325429 325429 650858 | 331626 337822 669448 | 330077 330076 660153 |
| 210 16 5/62 | 95X150 2FDWG F2S .3271 | 2 | CIRILLO, ANTOINETTE B. 552 GRAND AVE LEONIA NJ 552 GRAND AVE | 07605-2111 | 268100 103000 371100 | 1265080 | 1265080 00 1265080 | 311817 311817 623634 | 317754 323692 641446 | 316270 316270 632540 |
| 210 17 5/64 | 72X165 F2SG4S .2727 | 2 | MANATT, ROBBY X. & SINU KURIAN 548 GRAND AVENUE LEONIA, NJ 548 GRAND AVE | 07605 | 250500 181700 432200 | 1473370 | 1473370 00 1473370 | 363156 363156 726312 | 370072 376986 747058 | 368343 368342 736685 |
| 210 18 5/6500 | 75X153 F2SG2S .2634 | 15A | BOARD OF EDUCATION 570 GRAND AVE LEONIA NJ 542 GRAND AVE | 07605 | *EXEMPT* | 00 | 00 00 00 | 00 00 00 | 00 00 00 | 00 00 00 |
| 210 19 5/80 | 1.122 AC 1.1220 | 15C | BOROUGH OF LEONIA 312 BROAD AVE LEONIA NJ CHRISTIE HTS ST & RR | 07605-1820 | *EXEMPT* | 00 | 00 00 00 | 00 00 00 | 00 00 00 | 00 00 00 |
| 211 1 12.B/37 | 46X100 B1.5SG1A .1056 | 2 | HONG, SUKHOON 100 OVERLOOK AVE LEONIA, NJ 100 OVERLOOK AVE | 07605 | 222300 131100 353400 | 1204741 | 1204741 00 1204741 | 296945 296944 593889 | 302599 308253 610852 | 301186 301185 602371 |
| 211 2 12.B/39 | 40X123 F1SG1U .1129 | 2 | PAK, JEONG SIK & KIM, JIN YOUNG 102 OVERLOOK AVE LEONIA, NJ 102 OVERLOOK AVE | 00660 07605 | 253400 150900 404300 | 1378259 | 1378259 00 1378259 | 339713 339713 679426 | 346182 352651 698833 | 344565 344565 689130 |
| 211 3 12.B/41 | 40X123 2FDWGS2SG2S .1129 | 2 | REDZIC, NEXHMIJE 106 OVERLOOK AVE LEONIA, NJ 106 OVERLOOK AVE | 07605 | 253400 176500 429900 | 1465529 | 1465529 00 1465529 | 361224 361223 722447 | 368102 374980 743082 | 366383 366382 732765 |
| 211 4 12.B/43 | 40X123 B2SG1U .1129 | 2 | INSLER, ARNOLD & IRITH 108 OVERLOOK AVE LEONIA NJ 108 OVERLOOK AVE | 00660 07605-1517 | 253400 160300 413700 | 1410303 | 1410303 00 1410303 | 347612 347611 695223 | 354231 360849 715080 | 352576 352576 705152 |

3492200

11904911

00

00

11904911

5868643

6036268

5952458

| Block No. Lot No. Qualification Account No. | Land Dimensions Building Description Additional Lots Acreage | Prop. Class | Owner's Name Address City State Property Location | Billing Code Zip Code | Land Improvement Exemption Net Total | 2024 Property Tax Special Dist | 2024 Total Tax Deduction Net Tax | Amt.Billed 2024 1st Q 2nd Q Total | 2nd Half 2024 3rd Q 4th Q Total | Preliminary 2025 Tax 1st Q 2nd Q Total |
|--|---|----------------|---|--------------------------|---|--------------------------------------|---|---|---|--|
| 211 5 12.B/45 | 40X123 B2.5SG1U .1129 | 2 | RAMIREZ SCHWARZ, JUAN & JENNY 112 OVERLOOK AVE LEONIA, NJ 112 OVERLOOK AVE | 00660 07605 | 253400 181500 434900 | 1482574 | 1482574 00 | 365425 365425 730850 | 372383 379341 751724 | 370644 370643 741287 |
| 211 6 12.B/47 | 50X123 B2SG2S .1412 | 2 | GRGAS, DENNIS & SUSAN 116 OVERLOOK AVE LEONIA, NJ 116 OVERLOOK AVE | 00660 07605 | 278000 178900 456900 | 1557572 | 1557572 00 | 383911 383910 767821 | 391221 398530 789751 | 389393 389393 778786 |
| 211 7 12.B/49B | 50X123 S2.5SG2S .1412 | 2 | LIM, JIHYEON & LEE, SANGHO 120 OVERLOOK AVE LEONIA, NJ 120 OVERLOOK AVE | 07605 | 278000 185500 463500 | 1580072 | 1580072 00 | 389456 389456 778912 | 396872 404288 801160 | 395018 395018 790036 |
| 211 8 12.B/52 | 50X123 .1412 | 2 | DIAKAKIS, ANTONIOS & MARY ELLEN 124 OVERLOOK AVE LEONIA NJ 124 OVERLOOK AVE | 07605 | 283400 179200 462600 | 1577003 | 1577003 00 | 388700 388700 777400 | 396101 403502 799603 | 394251 394251 788502 |
| 211 9 12.B/54B | 68X123 B2SG2S .1920 | 2 | THORN, JOHN C. & BONNIE J. 128 OVERLOOK AVE LEONIA, NJ 128 OVERLOOK AVE | 00660 07605 | 291200 123300 414500 | 1413031 | 1413031 00 | 348284 348284 696568 | 354916 361547 716463 | 353258 353258 706516 |
| 211 11 12.B/58 | 68X125 IRR. B2SG1A .0000 | 2 | PASKY, DANIEL & LEVINSON, MATTHEW 134 OVERLOOK AVE LEONIA, NJ 134 OVERLOOK AVE | 00660 07605 | 290300 153500 443800 | 1512914 | 1512914 00 | 372903 372903 745806 | 380004 387104 767108 | 378229 378228 756457 |
| 211 12 12.B/60 | 75X125 B2SG1S .2152 | 2 | MANUEL, SHIRLEY 140 OVERLOOK AVE LEONIA NJ 140 OVERLOOK AVE | 07605-1517 | 299400 139900 439300 | 1497574 | 1497574 00 | 369122 369122 738244 | 376151 383179 759330 | 374394 374393 748787 |
| 211 13 12.B/63A | 65X100 B2.5S G1A 2FDWG .1492 | 2 | LIAO, SU CHIN & ANDREW TRUSTEES 517 RIDGELAND TERRACE LEONIA, NJ 164 HILLCREST AVE | 07605 | 285000 177200 462200 | 1575640 | 1575640 00 | 388364 388363 776727 | 395759 403154 798913 | 393910 393910 787820 |
| 211 14 12.B/63B | 60X100 B1.5SG1A .1377 | 2 | LUGLIO, LOUIS & VIVIAN 160 HILLCREST AVE LEONIA NJ 160 HILLCREST AVE | 00660 07605-1542 | 275000 206500 481500 | 1641434 | 1641434 00 | 404581 404580 809161 | 412285 419988 832273 | 410359 410358 820717 |
| 211 15 12.B/1.B | 55X100 F2SG1U .1263 | 2 | WELLINGS, DANIEL C. & STEFANIE R. 156 HILLCREST AVE LEONIA, NJ 156 HILLCREST AVE | 07605 | 265000 204600 469600 | 1600866 | 1600866 00 | 394582 394581 789163 | 402095 409608 811703 | 400217 400216 800433 |
| 211 16 12.B/1.A | 60X100 B1.5SG1U .1377 | 2 | KIM, STEPHEN Y. & JUNG YOUNG 352 COLDWATER DR CLAYTON, DE 152 HILLCREST AVE | 19938 | 275000 114100 389100 | 1326442 | 1326442 00 | 326942 326941 653883 | 333167 339392 672559 | 331611 331610 663221 |
| 211 17 12.B/5 | 50X115 B1.5SG1U .1320 | 2 | SEYMOUR, MICHAEL & SEYMOUR, SALLY 129 VAN ORDEN AVE LEONIA NJ 129 VAN ORDEN AVE | 07605-1520 | 270000 159100 429100 | 1462802 | 1462802 00 | 360552 360551 721103 | 367417 374282 741699 | 365701 365700 731401 |
| 211 18 12.B/7 | 51X115 B2SG1U .1346 | 2 | KESSLER, D. & PECCORALO, L. 125 VAN ORDEN AVE LEONIA, NJ 125 VAN ORDEN AVE | 00672 07605 | 290400 459600 750000 | 2556750 | 2556750 00 | 630188 630187 1260375 | 642188 654187 1296375 | 639188 639187 1278375 |
| 211 19 12.B/9 | 68.5X122 B2.5SG2S .1919 | 2 | DURAN, RANDY & MARIA B. 121 VAN ORDEN AVE LEONIA, NJ 121 VAN ORDEN AVE | 00660 07605 | 293100 203300 496400 | 1692228 | 1692228 00 | 417100 417100 834200 | 425043 432985 858028 | 423057 423057 846114 |

6593400

22476902

00

00

22476902

11080213

11396689

11238452

| Block No. Lot No. Qualification Account No. | Land Dimensions Building Description Additional Lots Acreage | Prop. Class | Owner's Name Address City State Property Location | Billing Code Zip Code | Land Improvement Exemption Net Total | 2024 Property Tax Special Dist | 2024 Total Tax Deduction Net Tax | Amt.Billed 2024 1st Q 2nd Q Total | 2nd Half 2024 3rd Q 4th Q Total | Preliminary 2025 Tax 1st Q 2nd Q Total |
|--|---|----------------|--|--------------------------|---|--------------------------------------|---|---|---|--|
| 211 20 12.B/12 | 55X123 S2SG1S .1553 | 2 | RANAUDO, ANTONIA 119 VAN ORDEN AVE. LEONIA, NJ 119 VAN ORDEN AVE | 07605 | 286600 190600 477200 | 1626775 | 1626775 00 1626775 | 400968 400967 801935 | 408603 416237 824840 | 406694 406694 813388 |
| 211 21 12.B/14B | 50X123 F2SG2S .1412 | 2 | LI, JIHAO & XINYU DONG 115 VAN ORDEN AVE LEONIA, NJ 115 VAN ORDEN AVE | 07605 | 286300 214500 500800 | 1707227 | 1707227 00 1707227 | 420798 420797 841595 | 428810 436822 865632 | 426807 426807 853614 |
| 211 22 12.B/17B | 45X123 F2SG2U .1271 | 2 | HE, HENRY & DONG, XINRAN 111 VAN ORDEN AVE LEONIA, NJ 111 VAN ORDEN AVE | 07605 | 265700 63800 329500 | 1123266 | 1123266 00 1123266 | 276863 276862 553725 | 282135 287406 569541 | 280817 280816 561633 |
| 211 23 12.B/19B | 50X123 B1SG1U .1412 | 2 | KUHL, WILLIAM H. JR. & ELIZABETH A. 107 VAN ORDEN AVE LEONIA NJ 107 VAN ORDEN AVE | 07605-1520 | 278000 100400 378400 | 1289966 | 1289966 00 1289966 | 317951 317950 635901 | 324005 330060 654065 | 322492 322491 644983 |
| 211 24 12.B/22 | 50X123 B1.5SG1U .1412 | 2 | CRISTOFORIS, MARIA 103 VAN ORDEN AVE LEONIA, NJ 103 VAN ORDEN AVE | 07605 | 278000 114500 392500 | 1338033 | 1338033 00 1338033 | 329799 329798 659597 | 336078 342358 678436 | 334509 334508 669017 |
| 211 25 12.B/24B | 50X123 F1.5SG1U .1412 | 2 | WRIGHT, DOUGLAS & TRISTAN 99 VAN ORDEN AVE LEONIA NJ 99 VAN ORDEN AVE | 00660 07605-1520 | 278000 91300 369300 | 1258944 | 1258944 00 1258944 | 306440 306439 612879 | 320078 325987 646065 | 314736 314736 629472 |
| 211 26 12.B/27 | 50X100 F1.5SG1A .1148 | 2 | DE KLERK, ANDREAS & DIANE T. 95 VAN ORDEN AVE LEONIA, NJ 95 VAN ORDEN AVE | 07605 | 229500 138600 368100 | 1254853 | 1254853 00 1254853 | 309296 309296 618592 | 315186 321075 636261 | 313714 313713 627427 |
| 211 27 12.B/29B | 50X100 F1.5SG1A .1148 | 2 | KANJLIA, BHARAT & SHOBHA 581 GRAND AVE LEONIA, NJ 581 GRAND AVE | 07605 | 216800 88800 305600 | 1041790 | 1041790 00 1041790 | 256781 256780 513561 | 261670 266559 528229 | 260448 260447 520895 |
| 211 28 12.B/32 | 50X100 2S-F-L-1AG .1148 | 2 | JACONIA, DONALD & GISELLE DOEPKER 585 GRAND AVE LEONIA, NJ 585 GRAND AVE | 07605 | 216800 121800 338600 | 1154287 | 1154287 00 1154287 | 284509 284509 569018 | 289926 295343 585269 | 288572 288572 577144 |
| 211 29 12.B/34B | 50X100 B1SG1A .1148 | 2 | CAPALAD, REYEL V. & MELISSA 591 GRAND AVE LEONIA, NJ 591 GRAND AVE | 07605 | 216800 95700 312500 | 1065313 | 1065313 00 1065313 | 262579 262578 525157 | 267578 272578 540156 | 266329 266328 532657 |
| 212 1 12.A/23 | 75X125 B2SG2S .2152 | 2 | EIG, LISA 165 HILLCREST AVENUE LEONIA, NJ 165 HILLCREST AVE | 07605 | 299400 283600 583000 | 1987447 | 1987447 00 1987447 | 489866 489866 979732 | 499194 508521 1007715 | 496862 496862 993724 |
| 212 2 12.A/21 | 50X125 B2.5SG2S .1435 | 2 | ABDEL-KHALEK, MOHAMED & ELSAMRA, G 216 OVERLOOK AVE LEONIA NJ 216 OVERLOOK AVE | 00660 07605-1519 | 280000 185200 465200 | 1585867 | 1585867 00 1585867 | 390885 390884 781769 | 398328 405770 804098 | 396467 396467 792934 |
| 212 3 12.A/19 | 50X125 B2.5SG2S .1435 | 2 | SUTER, JOHN 209 VAN ORDER AVE LEONIA NJ 218 OVERLOOK AVE | 07605-1519 | 280000 173000 453000 | 1544277 | 1544277 00 1544277 | 380634 380633 761267 | 387881 395129 783010 | 386070 386069 772139 |
| 212 4 12.A/17 | 50X125 B2SG2S .1435 | 2 | REX, MICHAEL & TERESA MCINERNEY 220 OVERLOOK AVE LEONIA, NJ 220 OVERLOOK AVE | 00660 07605 | 280000 184200 464200 | 1582458 | 1582458 00 1582458 | 390044 390044 780088 | 397472 404898 802370 | 395615 395614 791229 |

5737900

19560503

00

00

19560503

9634816

9925687

9780256

| Block No. Lot No. Qualification Account No. | Land Dimensions Building Description Additional Lots Acreage | Prop. Class | Owner's Name Address City State Property Location | Billing Code Zip Code | Land Improvement Exemption Net Total | 2024 Property Tax Special Dist | 2024 Total Tax Deduction Net Tax | Amt.Billed 2024 1st Q 2nd Q Total | 2nd Half 2024 3rd Q 4th Q Total | Preliminary 2025 Tax 1st Q 2nd Q Total |
|--|---|----------------|---|--------------------------|---|--------------------------------------|---|---|---|--|
| 212 5 12.A/15 | 50X125 B2SG1S .1435 | 2 | LUCAN, SEAN & BOCCHINO, DANIELLE 222 OVERLOOK AVE LEONIA, NJ 222 OVERLOOK AVE | 07605 | 280000 199800 479800 | 1635638 | 1635638 00 1635638 | 403152 403152 806304 | 410829 418505 829334 | 408910 408909 817819 |
| 212 6 12.A/12 | 75X125 F2SG2S .2152 | 2 | SCHEIER, DONALD & SANDRA H. 224 OVERLOOK AVE LEONIA NJ 224 OVERLOOK AVE | 07605-1519 | 299400 251600 551000 | 1878359 | 1878359 00 1878359 | 462978 462978 925956 | 471794 480609 952403 | 469590 469590 939180 |
| 212 7 12.A/10 | 50X125 B2SG1S .1435 | 2 | MOORE, JOHN W. 226 OVERLOOK AVE LEONIA, NJ 226 OVERLOOK AVE | 07605 | 280000 187900 467900 | 1595071 | 1595071 00 1595071 | 393153 393153 786306 | 400640 408125 808765 | 398768 398768 797536 |
| 212 8 12.A/8 | 50X125 F2SG2S .1435 | 2 | ROMAN, ANTHONY & CAROLINA NICASIO 228 OVERLOOK AVE LEONIA, NJ 228 OVERLOOK AVE | 00660 07605 | 280000 158400 438400 | 1494506 | 1494506 00 1494506 | 368366 368365 736731 | 375380 382395 757775 | 373627 373626 747253 |
| 212 9 12.A/6 | 50X125 2FDWGF2SG2S .1435 | 2 | TRIMARCHI, JEFFREY & HELENE E. 236 OVERLOOK AVE LEONIA, NJ 236 OVERLOOK AVE | 07605 | 280000 176300 456300 | 1555527 | 1555527 00 1555527 | 383406 383406 766812 | 390707 398008 788715 | 388882 388882 777764 |
| 212 10 12.A/3.B | 62.5X100 B2SG1A .1435 | 2 | SHELOUSH, LEA 566 BROAD AVE LEONIA, NJ 566 BROAD AVE | 00597 07605 | 234600 135600 370200 | 1262012 | 1262012 00 1262012 | 311061 311060 622121 | 316984 322907 639891 | 315503 315503 631006 |
| 212 11 12.A/1 | 62.5X106 .1521 | 2 | BAJA, MELODIE & LIM, JAMES 562 BROAD AVE LEONIA, NJ 562 BROAD AVE | 07605 | 242700 143400 386100 | 1316215 | 1316215 00 1316215 | 324421 324420 648841 | 330598 336776 667374 | 329054 329054 658108 |
| 212 12 12.A/46B | 72X115 B1.5SG1A .1901 | 2 | KANG, JOON KI & SUZIE JI 558 BROAD AVE LEONIA, NJ 558 BROAD AVE | 07605 | 248300 139500 387800 | 1322010 | 1322010 00 1322010 | 325849 325849 651698 | 332054 338258 670312 | 330503 330502 661005 |
| 212 13 12.A/46A | 50X115 B1.5SG1S .1320 | 2 | DAICI, BEN AND SILVIA 231 VAN DOREN AVE LEONIA NJ 231 VAN ORDEN AVE | 07605 | 270000 134600 404600 | 1379281 | 1379281 00 1379281 | 339966 339965 679931 | 346439 352911 699350 | 344821 344820 689641 |
| 212 14 12.A/43 | 75X115 .1980 | 2 | LEE, DANIEL C. & SOO KYUNG CHUNG 227 VAN ORDEN AVE LEONIA, NJ 227 VAN ORDEN AVENUE | 00660 07605 | 295600 392400 688000 | 2345392 | 2345392 00 2345392 | 578092 578092 1156184 | 589100 600108 1189208 | 586348 586348 1172696 |
| 212 15 12.A/40 | 76X115 F2.5SG2S .2006 | 2 | PAI, WEI TE & LI-YUEH 223 VAN ORDEN LEONIA, NJ 223 VAN ORDEN AVENUE | 00660 07605 | 295600 163100 458700 | 1563708 | 1563708 00 1563708 | 385423 385423 770846 | 392762 400100 792862 | 390927 390927 781854 |
| 212 16 12.A/36 | 100X115 S2S .2640 | 2 | CHUNG, JULIAN & LUCIA HAN 217 VAN ORDEN AVE LEONIA, NJ 217 VAN ORDEN AVENUE | 00660 07605 | 310000 169300 479300 | 1633934 | 1633934 00 1633934 | 402732 402732 805464 | 410401 418069 828470 | 408484 408483 816967 |
| 212 17 12.A/34 | 50X115 F2.5SG2S .1320 | 2 | KIM, KYUNG HEE & DEUK J. 213 VAN ORDEN AVE LEONIA, NJ 213 VAN ORDEN AVENUE | 07605 | 270000 184500 454500 | 1549391 | 1549391 00 1549391 | 381894 381894 763788 | 389166 396437 785603 | 387348 387348 774696 |
| 212 18 12.A/32 | 50X115 F2SG2S .1320 | 2 | SUTER JOHN C & CAROL LYNN 209 VAN ORDEN AVE LEONIA NJ 209 VAN ORDEN AVE | 07605-1522 | 270000 194900 464900 | 1584844 | 1584844 00 1584844 | 390633 390632 781265 | 398071 405508 803579 | 396211 396211 792422 |

6487500

22115888

00

00

22115888

10902247

11213641

11057947

| Block No. Lot No. Qualification Account No. | Land Dimensions Building Description Additional Lots Acreage | Prop. Class | Owner's Name Address City State Property Location | Billing Code Zip Code | Land Improvement Exemption Net Total | 2024 Property Tax Special Dist | 2024 Total Tax Deduction Net Tax | Amt.Billed 2024 1st Q 2nd Q Total | 2nd Half 2024 3rd Q 4th Q Total | Preliminary 2025 Tax 1st Q 2nd Q Total |
|--|---|----------------|---|--------------------------|---|--------------------------------------|---|---|---|--|
| 212 19 12.A/30 | 50X115 B2.5SG2S .1320 | 2 | KHALAJ, AMINEH REZA & MARYAM RAVAN 207 VAN ORDEN AVE LEONIA, NJ 207 VAN ORDEN AVENUE | 07605 | 270000 206200 476200 | 1623366 | 1623366 00 1623366 | 400127 400127 800254 | 407747 415365 823112 | 405842 405841 811683 |
| 212 20 12.A/26 | 100X115 F2SG1S .2640 | 2 | CARDENAS, SIXTO & LEONA 203 VAN ORDEN AVE LEONIA NJ 203 VAN ORDEN AVENUE | 07605-1522 | 310000 222700 532700 | 1815974 | 1815974 00 1815974 | 447602 447601 895203 | 456124 464647 920771 | 453994 453993 907987 |
| 213 1 12.D/34 | 50X103 B1SG1A .1182 | 2 | PAN, LIFANG & LIN, XIN 102 VAN ORDEN AVE LEONIA, NJ 102 VAN ORDEN AVE | 00660 07605 | 232200 129500 361700 | 1233035 | 1233035 00 1233035 | 303919 303918 607837 | 309706 315492 625198 | 308259 308259 616518 |
| 213 2 12.D/30 | 50X103 B1SG1A .1182 | 2 | ORLICK, SASHA 104 VAN ORDEN AVE LEONIA, NJ 104 VAN ORDEN AVE | 07605 | 258000 144300 402300 | 1371441 | 1371441 00 1371441 | 338033 338032 676065 | 344470 350906 695376 | 342861 342860 685721 |
| 213 3 12.D/27 | 73X103 S2SG2S .1726 | 2 | SON, JENNIFER Y. & ERIC H. 106 VAN ORDEN AVE LEONIA, NJ 106 VAN ORDEN AVE | 00660 07605 | 290100 249800 539900 | 1840519 | 1840519 00 1840519 | 453651 453651 907302 | 462290 470927 933217 | 460130 460130 920260 |
| 213 4 12.D/25 | 50X103 F1SG1U .1182 | 2 | LEE, JONGHEE 108 VAN ORDEN AVE LEONIA NJ 108 VAN ORDEN AVE | 00660 07605-1521 | 258000 191400 449400 | 1532005 | 1532005 00 1532005 | 377609 377608 755217 | 384799 391989 776788 | 383002 383001 766003 |
| 213 5 12.D/23 | 50X103 B1SG1U .1182 | 2 | LEE, MIN SOOK 110 VAN ORDEN AVE LEONIA NJ 110 VAN ORDEN AVE | 00660 07605 | 258000 147600 405600 | 1382690 | 1382690 00 1382690 | 340806 340805 681611 | 347295 353784 701079 | 345673 345672 691345 |
| 213 6 12.D/21 | 50X103 B1SG1U .1182 | 2 | CUBILLOS, SIXTA 132 WEST DEMAREST AVE ENGLEWOOD, NJ 112 VAN ORDEN AVE | 07631 | 258000 170900 428900 | 1462120 | 1462120 00 1462120 | 360384 360383 720767 | 367246 374107 741353 | 365530 365530 731060 |
| 213 7 12.D/17B | 74X103 B2SG1A .1750 | 2 | QUINTO, TIMOTHY & WONG, JOANNA 116 VAN ORDEN AVE LEONIA, NJ 116 VAN ORDEN AVE | 07605 | 291100 188400 479500 | 1634616 | 1634616 00 1634616 | 402900 402900 805800 | 410572 418244 828816 | 408654 408654 817308 |
| 213 8 12.D/14 | 72X101 B2SG2A .1669 | 2 | HAHN, DUK KYUN & MYUNG SOOK 124 VAN ORDEN AVE LEONIA NJ 124 VAN ORDEN AVE | 07605-1521 | 290100 163100 453200 | 1544959 | 1544959 00 1544959 | 380802 380801 761603 | 388053 395303 783356 | 386240 386240 772480 |
| 213 9 12.D/11 | 75X100 B2SG1U .1722 | 2 | GREEN, SEYMOUR H & NANCY CLAIRE 130 VAN ORDEN AVE LEONIA NJ 130 VAN ORDEN AVE | 07605-1521 | 282900 183100 466000 | 1588594 | 1588594 00 1588594 | 388700 388700 777400 | 401869 409325 811194 | 397149 397148 794297 |
| 213 10 12.D/9 | 50X123 B2SG2A .1412 | 2 | JUNG, JAE H. & YOON B. 138 VAN ORDEN AVE LEONIA, NJ 138 VAN ORDEN AVE | 07605 | 277500 138100 415600 | 1416780 | 1416780 00 1416780 | 349208 349208 698416 | 355858 362506 718364 | 354195 354195 708390 |
| 213 11 12.D/7 | 50X130 B2SG1A .1492 | 2 | YOO,, SHARON MI & SARA S. 142 HILLCREST AVE LEONIA, NJ 142 HILLCREST AVE | 07605 | 285000 137600 422600 | 1440643 | 1440643 00 1440643 | 355090 355090 710180 | 361851 368612 730463 | 360161 360161 720322 |
| 213 12 12.D/5 | 50X115 B2SG1A .1320 | 2 | LIAO, SU CHIN TRUSTEE 517 RIDGELAND TERR LEONIA, NJ 140 HILLCREST AVE | 07605 | 270500 139600 410100 | 1398031 | 1398031 00 1398031 | 344587 344586 689173 | 351148 357710 708858 | 349508 349508 699016 |

| Block No. Lot No. Qualification Account No. | Land Dimensions Building Description Additional Lots Acreage | Prop. Class | Owner's Name Address City State Property Location | Billing Code Zip Code | Land Improvement Exemption Net Total | 2024 Property Tax Special Dist | 2024 Total Tax Deduction Net Tax | Amt.Billed 2024 1st Q 2nd Q Total | 2nd Half 2024 3rd Q 4th Q Total | Preliminary 2025 Tax 1st Q 2nd Q Total |
|--|---|----------------|--|--------------------------|---|--------------------------------------|---|---|---|--|
| 213 13 12.D/3 | 50X123 B2SG1A .1412 | 2 | MORRELL, CLAYTON & LOURDES 141 VREELAND AVE LEONIA NJ 07605-1532 141 VREELAND AVE | 05925 | 278500 160300 438800 | 1495869 | 1495869 00 1495869 | 368702 368702 737404 | 375722 382743 758465 | 373968 373967 747935 |
| 213 14 12.D/1 | 50X100 F2SG2S .1148 | 2 | GALFO, KEITH G. & ESPERANZA C. 139 VREELAND AVE. LEONIA, NJ 07605 139 VREELAND AVE | 07605 | 281000 137300 418300 | 1425985 | 1425985 00 1425985 | 351477 351476 702953 | 358170 364862 723032 | 356497 356496 712993 |
| 213 15 12.D/51 | 50X103 F2SG1S .1182 | 2 | TATTA, DAVID & ANAGNOSTOS-TATTA. O 135 VREELAND AVE LEONIA NJ 07605-1532 135 VREELAND AVE | 00660 | 255900 147100 403000 | 1373827 | 1373827 00 1373827 | 338621 338621 677242 | 345069 351516 696585 | 343457 343457 686914 |
| 213 16 12.D/49 | 50X103 F2SG1S .1182 | 2 | HUBAN, THOMAS A.JR. & CAROL A. 131 VREELAND AVE LEONIA NJ 07605-1532 131 VREELAND AVE | 07605-1532 | 258500 132600 391100 | 1333260 V1 | 1333260 -25000 1308260 | 337833 337832 675665 | 313169 319426 632595 | 327065 327065 654130 |
| 213 17 12.D/47 | 50X103 F2SG1S .1182 | 2 | SHANNO, PETER JAY & SUSAN L. 127 VREELAND AVE LEONIA NJ 07605 127 VREELAND AVE | 07605 | 258000 175000 433000 | 1476097 | 1476097 00 1476097 | 363829 363828 727657 | 370756 377684 748440 | 369025 369024 738049 |
| 213 18 12.D/41 | 150X103 F2SG2S .3547 | 2 | BAILEY, MICHAEL & DUGAN, MARGARET 121 VREELAND AVE LEONIA NJ 07605-1532 121 VREELAND AVE | 00660 | 328000 216300 544300 | 1855519 | 1855519 00 1855519 | 457348 457348 914696 | 466057 474766 940823 | 463880 463880 927760 |
| 213 19 12.D/39 | 50X103 B1SG1U .1182 | 2 | NICOLINI, ANDREA 119 VREELAND AVE LEONIA, NJ 07605 119 VREELAND AVE | 00660 | 258000 136500 394500 | 1344851 | 1344851 00 1344851 | 331479 331479 662958 | 337791 344102 681893 | 336213 336213 672426 |
| 213 20 12.D/37 | 53X123 F2.5SG2S, 2FDWG .1497 | 2 | KIM, NAM H & KIM, KYUNG YI 557 GRAND AVE LEONIA NJ 07605-2101 557 GRAND AVE | 07605-2101 | 242300 208200 450500 | 1535755 | 1535755 00 1535755 | 378533 378533 757066 | 385741 392948 778689 | 383939 383939 767878 |
| 213 21 12.D/35 | 50X122 F2SG2A, 2FDWG .1400 | 2 | RODRIGUEZ, CARLOS & MERCEDES GARCIA 561 GRAND AVE LEONIA, NJ 07605 561 GRAND AVE | 00660 | 236300 272800 509100 | 1735522 | 1735522 00 1735522 | 427772 427771 855543 | 435917 444062 879979 | 433881 433880 867761 |
| 214 1 12.C/7 | 50X120 B2SG1U .1377 | 2 | WHITE, JOSEPH & DORIS 200 VAN ORDEN AVE LEONIA, NJ 07605-1523 200 VAN ORDEN AVE | 07605-1523 | 276600 116700 393300 | 1340760 V1 | 1340760 -25000 1315760 | 324221 324220 648441 | 330513 336806 667319 | 328940 328940 657880 |
| 214 2 12.C/9 | 50X100 F2.5SG2S .1148 | 2 | SCHULLER RICHARD & JEAN 212 VAN ORDEN AVE LEONIA NJ 07605-1523 212 VAN ORDEN AVE | 00660 | 255000 222500 477500 | 1627798 | 1627798 00 1627798 | 401220 401219 802439 | 408860 416499 825359 | 406950 406949 813899 |
| 214 3 12.C/11 | 50X100 F2SG1U .1148 | 2 | ROMANO, FRANK & GRACE 216 VAN ORDEN AVE LEONIA NJ 07605-1523 216 VAN ORDEN AVE | 07605-1523 | 255000 111100 366100 | 1248035 | 1248035 00 1248035 | 307616 307615 615231 | 313473 319331 632804 | 312009 312009 624018 |
| 214 4 12.C/13 | 50X100 F2SG1S .1148 | 2 | KWOK, THOMAS & ERINA GUNAWAN 218 VAN ORDEN AVE LEONIA, NJ 07605 218 VAN ORDEN AVE | 07605 | 255000 126000 381000 | 1298829 | 1298829 00 1298829 | 320136 320135 640271 | 326231 332327 658558 | 324708 324707 649415 |
| 214 5 12.C/15 | 50X100 B2SG1U .1148 | 2 | LEE, EUNKYUNG 222 VAN ORDEN AVE LEONIA NJ 07605-1523 222 VAN ORDEN AVE | 07605-1523 | 255000 195500 450500 | 1535755 | 1535755 00 1535755 | 378533 378533 757066 | 385741 392948 778689 | 383939 383939 767878 |

6051000

20627862

00

50000

20577862

10174632

10403230

10288936

| Block No. Lot No. Qualification Account No. | Land Dimensions Building Description Additional Lots Acreage | Prop. Class | Owner's Name Address City State Property Location | Billing Code Zip Code | Land Improvement Exemption Net Total | 2024 Property Tax Special Dist | 2024 Total Tax Deduction Net Tax | Amt.Billed 2024 1st Q 2nd Q Total | 2nd Half 2024 3rd Q 4th Q Total | Preliminary 2025 Tax 1st Q 2nd Q Total |
|--|---|----------------|--|--------------------------|---|--------------------------------------|---|---|---|--|
| 214 6 12.C/17 | 50X100 F2SG1A .1148 | 2 | MERT, HUSNU & ZUHRE 224 VAN ORDEN AVE LEONIA, NJ 224 VAN ORDEN AVE | 07605 | 255000 144700 399700 | 1362577 | 1362577 00 1362577 | 335848 335848 671696 | 342243 348638 690881 | 340645 340644 681289 |
| 214 7 12.C/19 | 50X100 F2SG1S .1148 | 2 | KOYO, MAI & LOITONGBAM, ARUN 230 VAN ORDEN AVE LEONIA, NJ 230 VAN ORDEN AVE | 07605 | 255000 112500 367500 | 1252808 | 1252808 00 1252808 | 308793 308792 617585 | 314672 320551 635223 | 313202 313202 626404 |
| 214 8 12.C/21 | 50X100 F2SG1S .1148 | 2 | TERATANAVAT, RATAPOL 234 VAN ORDEN AVENUE LEONIA, NJ 234 VAN ORDEN AVE | 07605 00672 | 255000 150300 405300 | 1381668 | 1381668 00 1381668 | 340554 340553 681107 | 347038 353523 700561 | 345417 345417 690834 |
| 214 9 12.C/23 | 50X100 B1.5SG1S .1148 | 2 | YANG, SUK & SHAN, JING 238 VAN ORDEN AVE LEONIA, NJ 238 VAN ORDEN AVE | 07605 00660 | 255000 101200 356200 | 1214286 | 1214286 00 1214286 | 299298 299297 598595 | 304996 310695 615691 | 303572 303571 607143 |
| 214 10 12.C/25 | 0.266 AC COMMON AREA .2660 | 15F | 544 BROAD AVE CONDOMINIUMS 544 BROAD AVE LEONIA, NJ 544 BROAD AVE | 07605 | *EXEMPT* | 00 | 00 00 00 | 00 00 00 | 00 00 00 | 00 00 00 |
| 214 10 C0001 12.C/25 | .0000 | 2 | NEWRCORP INC 113 KINGSLAND CIRCLE MONMOUTH JUNCTION, NJ 544 BROAD AVE | 08852 | 85000 77200 162200 | 552940 | 552940 00 552940 | 136289 136288 272577 | 138884 141479 280363 | 138235 138235 276470 |
| 214 10 C0002 12.C/25 | .0000 | 2 | GIANNUZZI, RAE 92 CHUCKANUTT DRIVE OAKLAND, NJ 544 BROAD AVE | 07436 | 85000 75500 160500 | 547145 | 547145 00 547145 | 134861 134860 269721 | 137428 139996 277424 | 136787 136786 273573 |
| 214 10 C0003 12.C/25 | .0000 | 2 | LEFKOWITZ, HOWARD & LORRAINE 348 GLENWOOD AVE LEONIA NJ 544 BROAD AVE | 07605 | 85000 81400 166400 | 567258 | 567258 00 567258 | 139818 139817 279635 | 142480 145143 287623 | 141815 141814 283629 |
| 214 10 C0004 12.C/25 | .0000 | 2 | KIM, KYU JIN 544 BROAD AVE #4 LEONIA, NJ 544 BROAD AVE | 07650 00597 | 85000 83100 168100 | 573053 | 573053 00 573053 | 141246 141246 282492 | 143936 146625 290561 | 143264 143263 286527 |
| 214 10 C0005 12.C/25 | .0000 | 2 | PEREZ DE VASQUEZ, MILAGROS 544 BROAD AVE #5 LEONIA, NJ 544 BROAD AVE | 07605 00660 | 85000 92500 177500 | 605098 | 605098 00 605098 | 149145 149144 298289 | 151985 154824 306809 | 151275 151274 302549 |
| 214 10 C0006 12.C/25 | .0000 | 2 | LEE, JEONG MI 544 BROAD AVE #6 LEONIA, NJ 544 BROAD AVE | 07605 00597 | 85000 92700 177700 | 605779 | 605779 00 605779 | 149313 149312 298625 | 152156 154998 307154 | 151445 151445 302890 |
| 214 11 12.C/29 | 50X113 2FDWG F2SG2S .1297 | 2 | VAN MATER, NANCY J 540 BROAD AVE LEONIA NJ 540 BROAD AVE | 07605-1501 | 227800 217100 444900 | 1516664 | 1516664 00 1516664 | 373828 373827 747655 | 380946 388063 769009 | 379166 379166 758332 |
| 214 12 12.C/31 | 25X120 DUPS2SG2S .0689 | 2 | CRAIG, ROBERT 532 BROAD AVE LEONIA, NJ 534 BROAD AVE | 07605 | 182300 70100 252400 | 860432 | 860432 00 860432 | 212079 212079 424158 | 216118 220156 436274 | 215108 215108 430216 |
| 214 13 12.C/32 | 25X120 S2SDUP .0689 | 2 | CRAIG, ROBERT 534 BROAD AVE LEONIA NJ 532 BROAD AVE | 07605-1501 | 184000 67800 251800 | 858386 | 858386 00 858386 | 211575 211575 423150 | 215604 219632 435236 | 214597 214596 429193 |

3490200

11898094

00

00

11898094

5865285

6032809

5949049

| Block No. Lot No. Qualification Account No. | Land Dimensions Building Description Additional Lots Acreage | Prop. Class | Owner's Name Address City State Property Location | Billing Code Zip Code | Land Improvement Exemption Net Total | 2024 Property Tax Special Dist | 2024 Total Tax Deduction Net Tax | Amt.Billed 2024 1st Q 2nd Q Total | 2nd Half 2024 3rd Q 4th Q Total | Preliminary 2025 Tax 1st Q 2nd Q Total |
|--|---|----------------|--|--------------------------|---|--------------------------------------|---|---|---|--|
| 214 14 12.C/33 | 50X100 B1SG1U .1148 | 2 | ROES, TONY P & BARBARA J 239 VREELAND AVE LEONIA NJ 239 VREELAND AVE | 07605-1534 | 255000 150000 405000 | 1380645 | 1380645 00 1380645 | 340302 340301 680603 | 346781 353261 700042 | 345162 345161 690323 |
| 214 15 12.C/35 | 50X100 F2SG1S .1148 | 2 | O'DOHERTY, PHILIP & BRIDGIT 235 VREELAND AVE LEONIA, NJ 235 VREELAND AVE | 07605 | 255000 161100 416100 | 1418485 | 1418485 00 1418485 | 349628 349628 699256 | 356286 362943 719229 | 354622 354621 709243 |
| 214 16 12.C/37 | 75X100 F2SG1SG1A .1722 | 2 | PARK, JONG SOO & CHO, JUENG YEON 231 VREELAND AVE LEONIA, NJ 231 VREELAND AVE | 07605 | 290000 276800 566800 | 1932221 | 1932221 00 1932221 | 476254 476254 952508 | 485322 494391 979713 | 483056 483055 966111 |
| 214 17 12.C/40 | 75X100 F2SG1S .1722 | 2 | LOKE (ETAL), P'NG 223 VREELAND AVE LEONIA, NJ 223 VREELAND AVE | 00660 07605 | 275500 154500 430000 | 1465870 | 1465870 00 1465870 | 361308 361307 722615 | 368188 375067 743255 | 366468 366467 732935 |
| 214 18 12.C/43 | 50X100 F2SG1S .1148 | 2 | BARON, MARYANN CARROLL 219 VREELAND AVE LEONIA, NJ 219 VREELAND AVE | 00597 07605 | 242300 131500 373800 | 1274284 | 1274284 00 1274284 | 314086 314085 628171 | 320066 326047 646113 | 318571 318571 637142 |
| 214 19 12.C/45 | 50X100 F2SG1S .1148 | 2 | MISTRETTA, KATE 215 VREELAND AVE LEONIA, NJ 215 VREELAND AVE | 00660 07605 | 255000 113700 368700 | 1256898 | 1256898 00 1256898 | 309801 309800 619601 | 315699 321598 637297 | 314225 314224 628449 |
| 214 20 12.C/47 | 50X100 S2SG1U .1148 | 2 | FERNANDEZ, KENNETH & YARIZA 211 VREELAND AVE LEONIA, NJ 211 VREELAND AVE | 00672 07605 | 255000 136400 391400 | 1334283 | 1334283 00 1334283 | 328874 328874 657748 | 335136 341399 676535 | 333571 333571 667142 |
| 214 21 12.C/1 | 50X111 B1.5SG2S .1274 | 2 | WONG, HANE M. & SUSAN S. 207 VREELAND AVENUE LEONIA, NJ 207 VREELAND AVE | 07605 | 263000 170800 433800 | 1478824 | 1478824 00 1478824 | 364501 364500 729001 | 371441 378382 749823 | 369706 369706 739412 |
| 214 22 12.C/3 | 50X119 B2SG1U .1366 | 2 | LEE, BONG H. 135 HILLCREST AVE LEONIA, NJ 135 HILLCREST AVE | 07605 | 274800 190100 464900 | 1584844 | 1584844 00 1584844 | 390633 390632 781265 | 398071 405508 803579 | 396211 396211 792422 |
| 214 23 12.C/5 | 50X113 F2SG1U .1297 | 2 | BOWDEN, JOHN & DE JESUS, ANA 139 HILLCREST AVE LEONIA NJ 139 HILLCREST AVE | 07605 | 264800 186000 450800 | 1536777 | 1536777 00 1536777 | 378785 378785 757570 | 385997 393210 779207 | 384195 384194 768389 |
| 217 1 12.0000 | 12 12.0000 | 5A | CONSOLIDATED RAIL CORP 110 FRANKLIN RD ROANOKE VA FORT LEE RD | 24042 | EXEMPT RR | 00 | 00 00 00 | 00 00 00 | 00 00 00 | 00 00 00 |
| 301 1 000000 | 60X100 B2S .1377 | 2 | KIRBY, CAROL & JARED 658 RIDGELAND TERR LEONIA, NJ 658 RIDGELAND TERR | 00660 07605 | 178600 144600 323200 | 1101789 | 1101789 00 1101789 | 271569 271569 543138 | 276740 281911 558651 | 275448 275447 550895 |
| 302 1 44.K/62 | 68.7X100 B2SG1U .1577 | 2 | CHO, JEAN H. 655 RIDGELAND TERR LEONIA, NJ 655 RIDGELAND TERR | 07605 | 205600 135500 341100 | 1162810 | 1162810 00 1162810 | 286610 286609 573219 | 292067 297524 589591 | 290703 290702 581405 |
| 302 2 44.K/63 | 150X60 B2SG1S .2066 | 2 | FELD, NENITA, TRUSTEE 637 RIDGELAND TERR LEONIA, NJ 637 RIDGELAND TERR | 00660 07605 | 202300 269000 471300 | 1606662 | 1606662 00 1606662 | 396010 396010 792020 | 403551 411091 814642 | 401666 401665 803331 |

| Block No. Lot No. Qualification Account No. | Land Dimensions Building Description Additional Lots Acreage | Prop. Class | Owner's Name Address City State Property Location | Billing Code Zip Code | Land Improvement Exemption Net Total | 2024 Property Tax Special Dist | 2024 Total Tax Deduction Net Tax | Amt.Billed 2024 1st Q 2nd Q Total | 2nd Half 2024 3rd Q 4th Q Total | Preliminary 2025 Tax 1st Q 2nd Q Total |
|--|---|----------------|--|--------------------------|---|--------------------------------------|---|---|---|--|
| 303 1 44/65 | 7.52 AC 7.5200 | 15C | BOROUGH OF LEONIA 312 BROAD AVE LEONIA NJ PINE HILL ROAD | 07605-1820 | *EXEMPT* | 00 | 00 00 00 | 00 00 00 | 00 00 00 | 00 00 00 |
| 303 2 44/66 | .3375 AC .3375 | 2 | REMBON, ENRICO & ROWENA 463 PINE HILL RD LEONIA NJ 463 PINE HILL ROAD | 00660 07605 | 282800 379300 662100 | 2257099 | 2257099 00 2257099 | 556330 556329 1112659 | 566923 577517 1144440 | 564275 564275 1128550 |
| 303 3 44/67 | .3857 AC .3857 | 2 | KIM,YONG HONG & CHONG KYONG HEE 461 PINE HILL RD LEONIA NJ 461 PINE HILL ROAD | 07605-1421 | 286600 261500 548100 | 1868473 | 1868473 00 1868473 | 460541 460541 921082 | 469311 478080 947391 | 467119 467118 934237 |
| 303 4 44/68 | .2406 AC .2406 | 2 | FORTUNATO, WILLIAM & CHRISTINE 459 PINE HILL RD LEONIA NJ 459 PINE HILL ROAD | 00660 07605-1421 | 336400 374700 711100 | 2424140 | 2424140 00 2424140 | 597502 597502 1195004 | 608879 620257 1229136 | 606035 606035 1212070 |
| 303 5 44/69 | .2337 AC .2337 | 2 | AKANeya, YOSHIO K. & MONICA 455 PINE HILL RD LEONIA, NJ 589 NORDHOFF DRIVE | 07605 | 335800 373500 709300 | 2418004 | 2418004 00 2418004 | 595990 595989 1191979 | 607338 618687 1226025 | 604501 604501 1209002 |
| 303 6 44/64 | 11011 SF 1S-F-S-2AG .2528 | 2 | NACH,JEFFREY S.& WENDY G. 501 PINE HILL RD LEONIA NJ 501 PINE HILL ROAD | 07605-1421 | 323000 245800 568800 | 1939039 | 1939039 00 1939039 | 477514 477514 955028 | 487455 496556 984011 | 484760 484760 969520 |
| 303 7 44/63 | 10910 SF 2S-F-L-2AG .2505 | 2 | KIM, YOUNG CHOON & SUN DUK 505 PINE HILL RD LEONIA NJ 505 PINE HILL ROAD | 07605-1421 | 338600 358300 696900 | 2375732 | 2375732 00 2375732 | 585571 585570 1171141 | 596721 607870 1204591 | 593933 593933 1187866 |
| 303 8 44/62 | 10910 SF 2S-F-L-2AG .2505 | 2 | CORBO, EMANUEL & SUSAN M. 509 PINE HILL RD LEONIA, NJ 509 PINE HILL ROAD | 07605 | 338600 332600 671200 | 2288121 | 2288121 00 2288121 | 563976 563976 1127952 | 574715 585454 1160169 | 572031 572030 1144061 |
| 303 9 44/61 | 11167 SF .2564 | 2 | BELENKY, VLADISLAV ETAL 513 PINE HILL RD LEONIA, NJ 513 PINE HILL ROAD | 00660 07605 | 340200 357400 697600 | 2378118 | 2378118 00 2378118 | 586159 586158 1172317 | 597320 608481 1205801 | 594530 594529 1189059 |
| 303 10 44/60 | 13381 SF .3072 | 2 | BRANDMAIER, NEIL & JOANNE 517 PINE HILL ROAD LEONIA NJ 517 PINE HILL ROAD | 07605 | 348600 276600 625200 | 2131307 | 2131307 00 2131307 | 525325 525324 1050649 | 535328 545330 1080658 | 532827 532827 1065654 |
| 303 11 44/38 | 0.2312 AC .2312 | 2 | LEE, YOUNGCHUL & SEUNG OK 307 VREELAND AVE LEONIA, NJ 307 VREELAND AVE | 07605 | 311000 350300 661300 | 2254372 | 2254372 00 2254372 | 555658 555657 1111315 | 566238 576819 1143057 | 563593 563593 1127186 |
| 303 12 44/28.A | 50X101 2S-F-L-1AG .1159 | 2 | QUAN, CAIYING 301 VREELAND AVE LEONIA, NJ 301 VREELAND AVE | 07605 | 233600 245000 478600 | 1631547 | 1631547 00 1631547 | 402144 402144 804288 | 409801 417458 827259 | 407887 407887 815774 |
| 303 13 44/27 | 50X100 F2SG2S .1148 | 2 | MARKUSKE, DONALD & BLANCA 539 BROAD AVE LEONIA, NJ 539 BROAD AVE | 00660 07605 | 222900 113300 336200 | 1146106 | 1146106 00 1146106 | 282492 282492 564984 | 287872 293250 581122 | 286527 286526 573053 |
| 303 14 44/26 | 50X100 F2SG1S .1148 | 2 | TROTTER, TONY G. & PAULA J. 541 BROAD AVE LEONIA, NJ 541 BROAD AVE | 07605 | 222900 177300 400200 | 1364282 | 1364282 00 1364282 | 336268 336268 672536 | 342672 349074 691746 | 341071 341070 682141 |

7766600

26476340

00

00

26476340

13050934

13425406

13238173

| Block No. Lot No. Qualification Account No. | Land Dimensions Building Description Additional Lots Acreage | Prop. Class | Owner's Name Address City State Property Location | Billing Code Zip Code | Land Improvement Exemption Net Total | 2024 Property Tax Special Dist | 2024 Total Tax Deduction Net Tax | Amt.Billed 2024 1st Q 2nd Q Total | 2nd Half 2024 3rd Q 4th Q Total | Preliminary 2025 Tax 1st Q 2nd Q Total |
|--|---|----------------|--|--------------------------|---|--------------------------------------|---|---|---|--|
| 303 15 44/25 | 60X100 .1377 | 2 | BYUN, CHANGEUN 300 VAN ORDEN AVE LEONIA, NJ 300 VAN ORDEN AVE | 07605 | 250400 299600 550000 | 1874950 | 1874950 00 1874950 | 462138 462137 924275 | 470938 479737 950675 | 468738 468737 937475 |
| 303 16 44/42 | 100X102 .2342 | 2 | JALAI, SYED M & NUSRAT K 306 VAN ORDEN AVE LEONIA NJ 306 VAN ORDEN AVE | 00660 07605-1400 | 315000 401200 716200 | 2441526 | 2441526 00 2441526 | 601787 601787 1203574 | 613247 624705 1237952 | 610382 610381 1220763 |
| 303 17 44/46 | 101X140 .3246 | 2 | PRINZ, ANGIE 307 VAN ORDEN AVE LEONIA, NJ 307 VAN ORDEN AVE | 07605 | 316700 483700 800400 | 2728564 | 2728564 00 2728564 | 672536 672536 1345072 | 685343 698149 1383492 | 682141 682141 1364282 |
| 303 18 44/23 | 40X101 B1.5SG1U .0927 | 2 | DALTON, DENNIS J. & WEST, HELEN 553 BROAD AVE LEONIA NJ 553 BROAD AVE | 07605-1536 | 205500 156800 362300 | 1235081 | 1235081 00 1235081 | 304423 304422 608845 | 310220 316016 626236 | 308771 308770 617541 |
| 303 19 44/20 | 60X101 B2SG1U .1391 | 2 | KIM, HYOUN & HYESUN 557 BROAD AVE LEONIA, NJ 557 BROAD AVE | 00660 07605 | 240700 162700 403400 | 1375191 | 1375191 00 1375191 | 338957 338957 677914 | 345411 351866 697277 | 343798 343798 687596 |
| 303 20 44/17 | 60X101 B2SG1U .1391 | 2 | HIGGINS, IAN W. 561 BROAD AVE LEONIA, NJ 561 BROAD AVE | 07605 | 240700 114100 354800 | 1209513 | 1209513 00 1209513 | 295516 295516 591032 | 306402 312079 618481 | 302379 302378 604757 |
| 303 21 44/15 | 40X100 F1.5SG1A .0918 | 2 | JUNG, KYUN CHAE & KIM, CHOON SOOK 565 BROAD AVE LEONIA NJ 565 BROAD AVE | 00660 07605-1536 | 198300 124600 322900 | 1100766 | 1100766 00 1100766 | 271317 271317 542634 | 276483 281649 558132 | 275192 275191 550383 |
| 303 22 44/11.B | 68X80 B1.5SG1A .1249 | 2 | GALLESCHAW, JAMES J & LOUISE M 569 BROAD AVE LEONIA NJ 569 BROAD AVE | 07605-1536 | 226700 100300 327000 | 1114743 v1 | 1114743 -25000 1089743 | 268512 268512 537024 | 273744 278975 552719 | 272436 272436 544872 |
| 303 23 44/8 | 74X72 1S-F-Z-AG .1223 | 2 | DERVISHI, HEKTOR & JONIDA 571 BROAD AVENUE LEONIA, NJ 571 BROAD AVE | 07605 | 225900 218700 444600 | 1515641 | 1515641 00 1515641 | 373576 373575 747151 | 380689 387801 768490 | 378911 378910 757821 |
| 303 24 44/1 | 0.2013 AC .2013 | 15C | BOROUGH OF LEONIA 312 BROAD AVE LEONIA NJ BROAD AVE N10 OVERLOOK | 07605-1820 | *EXEMPT* | 00 | 00 00 00 | 00 00 00 | 00 00 00 | 00 00 00 |
| 304 1 000000 | 70X110 B2SG2U .1768 | 2 | MARCU, ANDREI & MONA 605 EDGEWOOD RD LEONIA NJ 605 EDGEWOOD RD | 07605-1001 | 251200 132600 383800 | 1308374 | 1308374 00 1308374 | 322488 322488 644976 | 328629 334769 663398 | 327094 327093 654187 |
| 304 2 000000 | 120X80 B2SG2U .2204 | 2 | SCIUBBA, ROBERT J. & ROSEMARY G. 610 RIDGELAND TER LEONIA NJ 610 RIDGELAND TERR | 07605-1018 | 294800 158500 453300 | 1545300 | 1545300 00 1545300 | 380886 380885 761771 | 388138 395391 783529 | 386325 386325 772650 |
| 304 3 000000 | 80X115 B2SG2A .2112 | 2 | PAK, EUN HEE 600 RIDGELAND TERRACE LEONIA, NJ 600 RIDGELAND TERR | 07605 | 280200 227500 507700 | 1730749 | 1730749 00 1730749 | 412311 412311 824622 | 449002 457125 906127 | 432688 432687 865375 |
| 304 4 44.C/45 | 80X140 B2SG2U .2571 | 2 | JEONG, NAMGEUN 590 RIDGELAND TERR LEONIA, NJ 590 RIDGELAND TERR | 00045 07605 | 288600 227900 516500 | 1760749 | 1760749 00 1760749 | 433990 433989 867979 | 442253 450517 892770 | 440188 440187 880375 |

6142900

20941147

00

25000

20916147

10276869

10639278

10458077

| Block No. Lot No. Qualification Account No. | Land Dimensions Building Description Additional Lots Acreage | Prop. Class | Owner's Name Address City State Property Location | Billing Code Zip Code | Land Improvement Exemption Net Total | 2024 Property Tax Special Dist | 2024 Total Tax Deduction Net Tax | Amt.Billed 2024 1st Q 2nd Q Total | 2nd Half 2024 3rd Q 4th Q Total | Preliminary 2025 Tax 1st Q 2nd Q Total |
|--|---|----------------|---|--------------------------|---|--------------------------------------|---|---|---|--|
| 304 5 000000 | 100X140 B2SG2U .3214 | 2 | GHEITIE, ANDREI & NGUYEN, ANN 580 RIDGELAND TERRACE LEONIA, NJ 580 RIDGELAND TERR | 07605 | 302500 201800 504300 | 1719159 | 1719159 00 1719159 | 423738 423738 847476 | 431807 439876 871683 | 429790 429790 859580 |
| 304 6 000000 | 80X140 .2571 | 2 | VARGAS, MAIA 1123 AVE K, APT 16 BROOKLYN, NY 570 RIDGELAND TERR | 00660 11230 | 288500 190000 478500 | 1631207 | 1631207 00 1631207 | 402060 402060 804120 | 409716 417371 827087 | 407802 407802 815604 |
| 304 7 44C/57 | 140X106 B2SG2U .3407 | 15F | PUMO, F., N., M. & A. 551 GRANDVIEW TERR LEONIA, NJ 551 GRANDVIEW TERR | 07605 | *EXEMPT* | 00 | 00 00 00 | 471769 471768 943537 | -471769 -471768 -943537 | 00 00 00 |
| 304 8 000000 | 70X107 B2SG2U .1719 | 2 | SEFERI, ENVER & FEJZIJA 567 NORDHOFF DR LEONIA, NJ 567 NORDHOFF DR | 07605 | 259000 169300 428300 | 1460075 | 1460075 00 1460075 | 359879 359879 719758 | 366732 373585 740317 | 365019 365019 730038 |
| 304 9 000000 | 121X127 B2SG2U .3528 | 2 | CUI, DESHAN & RENZI HAN 569 NORDHOFF DR LEONIA, NJ 569 NORDHOFF DR | 00660 07605 | 303900 239500 543400 | 1852451 | 1852451 00 1852451 | 456592 456592 913184 | 465286 473981 939267 | 463113 463113 926226 |
| 304 10 000000 | 81X140 B2SG1S .2603 | 2 | KIM, DAVID & JAE EUN CHONG 571 NORDHOFF DR LEONIA, NJ 571 NORDHOFF DR | 07605 | 288800 211200 500000 | 1704500 | 1704500 00 1704500 | 420125 420125 840250 | 428125 436125 864250 | 426125 426125 852250 |
| 304 11 000000 | 120X160 B2SG1S .4408 | 2 | SAMUELS, KENNETH & MARLENE 581 NORDHOFF DR LEONIA NJ 581 NORDHOFF DR | 00660 07605 | 326700 235700 562400 | 1917222 | 1917222 00 1917222 | 472557 472556 945113 | 481555 490554 972109 | 479306 479305 958611 |
| 304 12 000000 | 105X143 CB2SG2A .3447 | 2 | NIKOLAKAKOS, NIKON 591 EDGEWOOD RD LEONIA NJ 591 EDGEWOOD RD | 07605-1001 | 284100 178600 462700 | 1577344 | 1577344 00 1577344 | 388784 388784 777568 | 396187 403589 799776 | 394336 394336 788672 |
| 304 13 44.C/24 | 100X126 B2SG2U .2893 | 2 | CERENZIO, AUGUST R & BARBARA 595 EDGEWOOD RD LEONIA NJ 595 EDGEWOOD RD | 07605-1001 | 275600 197400 473000 | 1612457 | 1612457 V1 -25000 1587457 | 391189 391188 782377 | 398756 406324 805080 | 396865 396864 793729 |
| 304 14 000000 | 100X105 B2SG1S .2410 | 2 | SCHORNDORF, MICHAEL & ACEVEDO, LUIS 601 EDGEWOOD RD LEONIA NJ 601 EDGEWOOD RD | 07605-1001 | 268200 248800 517000 | 1762453 | 1762453 00 1762453 | 434410 434409 868819 | 442681 450953 893634 | 440614 440613 881227 |
| 305 1 44.D/22 | 60X85.9 S2SG1U .1183 | 2 | ORSATTI, ROBERT & COLLEEN 601 RIDGELAND TER LEONIA NJ 601 RIDGELAND TERR | 07605-1016 | 193300 129500 322800 | 1100425 | 1100425 V1 -25000 1075425 | 264983 264983 529966 | 270147 275312 545459 | 268857 268856 537713 |
| 305 2 44.D/18 | 80X140 B2SG2A .2571 | 2 | KENNEDY, GUILLERMO & PATRICIA 595 RIDGELAND TER LEONIA NJ 595 RIDGELAND TERR | 00660 07605-1016 | 226500 190500 417000 | 1421553 | 1421553 00 1421553 | 350385 350384 700769 | 357056 363728 720784 | 355389 355388 710777 |
| 305 3 000000 | 80X140 B2SG2U .2571 | 2 | SLOBODOVA, GALINA & SLOBODOV, MICHAEL 583 RIDGELAND TER LEONIA NJ 583 RIDGELAND TERR | 00660 07605-1016 | 288500 260900 549400 | 1872905 | 1872905 00 1872905 | 461634 461633 923267 | 470424 479214 949638 | 468227 468226 936453 |
| 305 4 000000 | 80X140 B2SG2A .2571 | 2 | HAMMAD, ALI & OMAR 577 RIDGELAND TERR LEONIA, NJ 577 RIDGELAND TERR | 07605 | 288500 209100 497600 | 1696318 | 1696318 00 1696318 | 418109 418108 836217 | 426070 434031 860101 | 424080 424079 848159 |

6256400

21328069

00

50000

21278069

11432421

9845648

10639039

| Block No. Lot No. Qualification Account No. | Land Dimensions Building Description Additional Lots Acreage | Prop. Class | Owner's Name Address City State Property Location | Billing Code Zip Code | Land Improvement Exemption Net Total | 2024 Property Tax Special Dist | 2024 Total Tax Deduction Net Tax | Amt.Billed 2024 1st Q 2nd Q Total | 2nd Half 2024 3rd Q 4th Q Total | Preliminary 2025 Tax 1st Q 2nd Q Total |
|--|---|----------------|---|--------------------------|---|--------------------------------------|---|---|---|--|
| 305 5 000000 | 60X119 B2SG1U .1639 | 2 | LEE, PAUL & MYUNG HAE 563 RIDGELAND TERR LEONIA, NJ 563 RIDGELAND TERR | 00660 07605 | 262000 98000 360000 | 1227240 | 1227240 00 | 302490 302490 604980 | 308250 314010 622260 | 306810 306810 613620 |
| 305 6 000000 | 120X110 B2SG2U .3030 | 2 | MORILLO, ROLANDO & CRISTINA 571 GRANDVIEW TERR LEONIA, NJ 571 GRANDVIEW TERR | 07605 | 299500 296200 595700 | 2030741 | 2030741 00 | 500537 500537 1001074 | 510068 519599 1029667 | 507686 507685 1015371 |
| 305 7 000000 | 60X40 .0551 | 1 | MORILLO, ROLANDO & CRISTINA 571 GRANDVIEW TER LEONIA NJ JONES RD | 07605 | 48000 0 48000 | 163632 | 163632 00 | 40332 40332 80664 | 41100 41868 82968 | 40908 40908 81816 |
| 305 8 000000 | 40X40 (REAR) .0367 | 1 | BAIARDO, P. C/O E.B. AZZINARO 410 WEYMOUTH CT UNIT C RIDGE, NY JONES RD | 11961 | 16200 0 16200 | 55226 | 55226 00 | 13612 13612 27224 | 13872 14130 28002 | 13807 13806 27613 |
| 305 9 000000 | 0.0116AC (REAR) .0116 | 15C | BOROUGH OF LEONIA 312 BROAD AVE LEONIA NJ JONES RD | 07605-1820 | *EXEMPT* | 00 | 00 00 00 | 00 00 00 | 00 00 00 | 00 00 00 |
| 501 1 12.F/36 | 50X122 B1.5SG1U .1400 | 2 | SCAMPORINO, REGINA 124 VREELAND AVE LEONIA, NJ 124 VREELAND AVE | 07605 | 249600 143800 393400 | 1341101 | 1341101 S1 -50000 W1 1291101 | 318055 318054 636109 | 324349 330643 654992 | 322776 322775 645551 |
| 501 2 12.F/34 | 50X124 B1.5SG2U .1423 | 2 | LEE, KYU HO & HYUN KYUNG 126 VREELAND AVE LEONIA NJ 126 VREELAND AVE | 00660 07605-1533 | 280200 175600 455800 | 1553822 | 1553822 00 | 382986 382986 765972 | 390279 397571 787850 | 388456 388455 776911 |
| 501 3 12.F/32 | 50X132 F1.5SG1A .1515 | 2 | KONG, CHUN H & CHUI S YAU 128 VREELAND AVE LEONIA NJ 128 VREELAND AVE | 07605-1533 | 285400 121700 407100 | 1387804 | 1387804 00 | 342066 342066 684132 | 348579 355093 703672 | 346951 346951 693902 |
| 501 4 12.F/29 | 75X140 F2SG2S .2410 | 2 | KIM, HYONG BONG & IL HWA ROH 130 VREELAND AVE LEONIA, NJ 130 VREELAND AVE | 00672 07605 | 304400 229800 534200 | 1821088 | 1821088 00 | 448862 448861 897723 | 457409 465956 923365 | 455272 455272 910544 |
| 501 5 12.F/26 | 75X151 B2SG1U .2600 | 2 | DUONG, BAO HUY & AHN, COLETTE 132 VREELAND AVE LEONIA, NJ 132 VREELAND AVE | 00660 07605 | 308500 242800 551300 | 1879382 | 1879382 00 | 463230 463230 926460 | 472051 480871 952922 | 469846 469845 939691 |
| 501 6 12.F/24 | 51X158 F2SG1S .1850 | 2 | PARGA, HERMES & ERIKA ALIZ 134 VREELAND AVENUE LEONIA, NJ 134 VREELAND AVE | 07605 | 292300 149200 441500 | 1505074 | 1505074 00 | 370971 370970 741941 | 378035 385098 763133 | 376269 376268 752537 |
| 501 7 12.F/21A | 52X160 F2SG1S .1910 | 2 | KLEIN, JASON 136 VREELAND AVENUE LEONIA, NJ 136 VREELAND AVE | 07605 | 285300 287600 572900 | 1953016 | 1953016 00 | 481380 481379 962759 | 490546 499711 990257 | 488254 488254 976508 |
| 501 8 12.F/15A | 71.4X125 .2049 | 2 | DELAROSA, LISANDRO OSCAR & JUNKO 140 VREELAND AVENUE LEONIA, NJ 140 VREELAND AVE | 00660 07605 | 288500 160300 448800 | 1529959 | 1529959 00 | 377105 377104 754209 | 384285 391465 775750 | 382490 382490 764980 |
| 501 9 12.F/17C | 63.9X106 B1.5SG1S .1555 | 2 | CHUN, SUNGCHUL & KYUNG HEE 150 VREELAND AVE LEONIA, NJ 150 VREELAND AVE | 07605 | 286900 235800 522700 | 1781884 | 1781884 00 | 439199 439199 878398 | 447562 455924 903486 | 445471 445471 890942 |

5347600

18229969

00

50000

18179969

8961645

9218324

9089986

| Block No. Lot No. Qualification Account No. | Land Dimensions Building Description Additional Lots Acreage | Prop. Class | Owner's Name Address City State Property Location | Billing Code Zip Code | Land Improvement Exemption Net Total | 2024 Property Tax Special Dist | 2024 Total Tax Deduction Net Tax | Amt.Billed 2024 1st Q 2nd Q Total | 2nd Half 2024 3rd Q 4th Q Total | Preliminary 2025 Tax 1st Q 2nd Q Total |
|--|---|----------------|--|--------------------------|---|--------------------------------------|---|---|---|--|
| 501 10 12.F/15 | 60.5X115 B1S C1S .1597 | 2 | LEU, ROBERT & SHERINA 120 HILLCREST AVE LEONIA, NJ 120 HILLCREST AVE | 07605 | 287000 181500 468500 | 1597117 | 1597117 00 1597117 | 393658 393657 787315 | 401153 408649 809802 | 399280 399279 798559 |
| 501 11 12.F/13A | 50X161 S2SG2S .1848 | 2 | VOLPI, LEO & SARAH J. 118 HILLCREST AVE LEONIA NJ 118 HILLCREST AVE | 07605-1531 | 267500 143400 410900 | 1400758 | 1400758 00 1400758 | 345259 345259 690518 | 351833 358407 710240 | 350190 350189 700379 |
| 501 12 12.F/11B | 41X152 F2SG1S .1431 | 2 | MCKEE, JAMES & ELAINE 114 HILLCREST AVE LEONIA NJ 114 HILLCREST AVE | 07605-1531 | 257700 174100 431800 | 1472006 | 1472006 00 1472006 | 362820 362820 725640 | 369729 376637 746366 | 368002 368001 736003 |
| 501 13 12.F/9B | 42X140 F1.5S .1350 | 2 | PIERSON, ROBERT L & PATRICIA A. 110 HILLCREST AVE LEONIA NJ 110 HILLCREST AVE | 07605-1531 | 250000 121600 371600 | 1266784 | 1266784 00 1266784 | 312237 312237 624474 | 318183 324127 642310 | 316696 316696 633392 |
| 501 14 12.F/6 | 92X125 B1S .2640 | 2 | LABIANCO, CHRISTOPHER & SHANNON 141 PAULIN BOULEVARD LEONIA, NJ 104 HILLCREST AVE | 00660 07605 | 286000 141800 427800 | 1458370 | 1458370 00 1458370 | 359459 359459 718918 | 366304 373148 739452 | 364593 364592 729185 |
| 501 15 12.F/1.A | 62X107 F2.5SG1S .1523 | 2 | INGA, MANUEL & TAMAY, SANDRA 102 HILLCREST AVENUE LEONIA, NJ 102 HILLCREST AVE | 07605 | 258400 141700 400100 | 1363941 | 1363941 00 1363941 | 336184 336184 672368 | 342586 348987 691573 | 340986 340985 681971 |
| 501 16 12.F/1 | 75X100 B1.5SG1U .1722 | 2 | ARAUJO, FRANCISCO 211 CHRISTIE HEIGHTS ST LEONIA, NJ 211 CHRISTIE HTS ST | 00660 07605 | 271200 154100 425300 | 1449848 | 1449848 00 1449848 | 357359 357358 714717 | 364163 370968 735131 | 362462 362462 724924 |
| 501 17 12.F/46 | 67X128 IRR B2SG1U .0000 | 2 | LIU, JINFENG & SHIH, NANCY 207 CHRISTIE HTS LEONIA NJ 207 CHRISTIE HTS ST | 07605-1524 | 262000 113900 375900 | 1281443 | 1281443 00 1281443 | 315850 315850 631700 | 321865 327878 649743 | 320361 320361 640722 |
| 501 18 12.F/45 | 62X128 B2SG1U .1822 | 2 | LIAO, SU CHIN TRUSTEE 517 RIDGELAND TERR LEONIA, NJ 203 CHRISTIE HTS ST | 07605 | 265900 115200 381100 | 1299170 | 1299170 00 1299170 | 320220 320219 640439 | 326317 332414 658731 | 324793 324792 649585 |
| 501 19 12.F/44 | 62X128 B2SG1U .1822 | 2 | OH, SOO YOUNG & EUNHEUY KANG 199 CHRISTIE HTS LEONIA NJ 199 CHRISTIE HTS ST | 07605-1524 | 265900 159900 425800 | 1451552 | 1451552 00 1451552 | 357779 357778 715557 | 364591 371404 735995 | 362888 362888 725776 |
| 501 20 12.F/43 | 62X128 B2SG1U .1822 | 2 | OU, JOHN YONGHO 195 CHRISTIE HEIGHTS ST LEONIA, NJ 195 CHRISTIE HTS ST | 00660 07605 | 265900 185700 451600 | 1539504 | 1539504 00 1539504 | 379457 379457 758914 | 386683 393907 780590 | 384876 384876 769752 |
| 501 21 12.F/42 | 1.113 AC 1.1130 | 1 | TSIGOUNIS, SIMONE, TRUSTEE 10 SOUTH POND RD CRESSKILL, NJ 201 CHRISTIE HTS ST | 07626 | 319200 0 319200 | 1088153 | 1088153 00 1088153 | 268208 268208 536416 | 273315 278422 551737 | 272039 272038 544077 |
| 501 22 | 1.519 AC COMMON AREA 1.5190 | 15F | CHRISTIE HEIGHTS CONDOMINIUM 537-549 GRAND AVE LEONIA, NJ 537-549 GRAND AVE | 07605 | *EXEMPT* | 00 | 00 00 00 | 00 00 00 | 00 00 00 | 00 00 00 |
| 501 22 C00E1 12.F/40 | 1 BR - UG .0000 | 2 | LEVINSON, CARYN 537 GRAND AVE UNIT E-1 LEONIA, NJ 537 GRAND AVENUE | 00660 07605 | 120000 122800 242800 | 827705 | 827705 00 827705 | 204013 204013 408026 | 207897 211782 419679 | 206927 206926 413853 |

5132400

17496351

00

00

17496351

8625002

8871349

8748178

| Block No. Lot No. Qualification Account No. | Land Dimensions Building Description Additional Lots Acreage | Prop. Class | Owner's Name Address City State Property Location | Billing Code Zip Code | Land Improvement Exemption Net Total | 2024 Property Tax Special Dist | 2024 Total Tax Deduction Net Tax | Amt.Billed 2024 1st Q 2nd Q Total | 2nd Half 2024 3rd Q 4th Q Total | Preliminary 2025 Tax 1st Q 2nd Q Total |
|--|---|----------------|---|--------------------------|---|--------------------------------------|---|---|---|--|
| 501 22 C00E2 12.F/40 | 2 BR - UG .0000 | 2 | PORRAS, CHRISTINE 537 GRAND AVE LEONIA NJ 537 GRAND AVENUE | 00660 07605 | 120000 140700 260700 | 888726 | 888726 00 | 219054 219053 | 223224 227395 | 222182 222181 |
| 501 22 C00E3 12.F/40 | 2 BR - UG .0000 | 2 | DOHENY, CATHY E. 545 GRAND AVE LEONIA, NJ 545 GRAND AVE APT 3 | 07605 | 120000 128600 248600 | 847477 | 847477 00 | 202637 202636 | 219114 223090 | 211870 211869 |
| 501 22 C00E4 12.F/40 | 1 BR - UG .0000 | 2 | STACK, MARGARET A 537 GRAND AVE APT E4 LEONIA NJ 545 GRAND AVE APT 4 | 07605-2100 | 120000 118600 238600 | 813387 | 813387 00 | 200484 200484 | 204301 208118 | 203347 203347 |
| 501 22 C00M1 12.F/40 | 1 BR - UG .0000 | 2 | ELSINGER, RUTH F. 537 GRAND AVE APT M1 LEONIA NJ 537 GRAND AVE | 07605-2100 | 120000 107300 227300 | 774866 | 774866 00 | 190989 190989 | 194626 198262 | 193717 193716 |
| 501 22 C00M2 12.F/40 | 1 BR - DEN .0000 | 2 | TRUSTEES OF COLUMBIA UNIVERSITY 535 WEST 116TH ST NEW YORK, NY 537 GRAND AVE | 10024 | 120000 124100 244100 | 832137 | 832137 00 | 205105 205105 | 209011 212916 | 208035 208034 |
| 501 22 C00N1 12.F/40 | 1 BR .0000 | 2 | BELTRE, HUASCAR 549 GRAND AVE, #N1 LEONIA, NJ 549 GRAND AVE APT 1 | 07605 | 120000 133000 253000 | 862477 | 862477 00 | 212584 212583 | 216631 220679 | 215620 215619 |
| 501 22 C00N2 12.F/40 | 2 BR - UG .0000 | 2 | RED, EILEEN 549 GRAND AVE APT 2 LEONIA, NJ 549 GRAND AVE APT 2 | 00660 07605 | 120000 117900 237900 | 811001 | 811001 00 | 199896 199895 | 203702 207508 | 202751 202750 |
| 501 22 C00N3 12.F/40 | 2 BR .0000 | 2 | HIGGINS, MARGARET 537 GRAND AVE APT N3 LEONIA NJ 537 GRAND AVENUE | 07605-2100 | 120000 118400 238400 | 812706 | 812706 00 | 200316 200315 | 204130 207945 | 203177 203176 |
| 501 22 C00N4 12.F/40 | 1 BR - UG .0000 | 2 | CEYLAN, ENGIN & YASEMIN 549 GRAND AVE APT 4 LEONIA, NJ 549 GRAND AVE APT 4 | 07605-2100 | 120000 118600 238600 | 813387 | 813387 00 | 200484 200484 | 204301 208118 | 203347 203347 |
| 501 22 C00S1 12.F/40 | 1 BR .0000 | 2 | MURAKAMI, HANA & HIDEKI 537 GRAND AVE, APT 1 LEONIA, NJ 537 GRAND AVE APT 1 | 07605 | 120000 126700 246700 | 841000 | 841000 00 | 207290 207290 | 211237 215183 | 210250 210250 |
| 501 22 C00S2 12.F/40 | 2 BR - UG .0000 | 2 | RIORDAN, SUSAN 537 GRAND AVE APT 2 LEONIA NJ 537 GRAND AVE APT 2 | 07605-2100 | 120000 122200 242200 | 825660 | 825660 00 | 203509 203508 | 207384 211259 | 206415 206415 |
| 501 22 C00S3 12.F/40 | 2 BR - UG .0000 | 2 | PARK, NICOLE 537 GRAND AVE, APT 3 LEONIA, NJ 537 GRAND AVE APT 3 | 07605 | 120000 122200 242200 | 825660 | 825660 00 | 203509 203508 | 207384 211259 | 206415 206415 |
| 501 22 C00S4 12.F/40 | 1 BR - UG .0000 | 2 | KAZANAS, SULTANA 537 GRAND AVE APT S4 LEONIA NJ 537 GRAND AVE APT 4 | 07605-2100 | 120000 118500 238500 | 813047 | 813047 00 | 200400 200400 | 204216 208031 | 203262 203262 |
| 501 23 12F/4001 | 97X121 .2694 | 2 | EVEN-EZRA, AMIR 181 CHRISTIE HEIGHTS ST LEONIA, NJ 181 CHRISTIE HTS ST | 00660 07605 | 288000 365400 653400 | 2227441 | 2227441 00 | 549020 549019 | 559474 569928 | 556861 556860 |

| Block No. Lot No. Qualification Account No. | Land Dimensions Building Description Additional Lots Acreage | Prop. Class | Owner's Name Address City State Property Location | Billing Code Zip Code | Land Improvement Exemption Net Total | 2024 Property Tax Special Dist | 2024 Total Tax Deduction Net Tax | Amt.Billed 2024 1st Q 2nd Q Total | 2nd Half 2024 3rd Q 4th Q Total | Preliminary 2025 Tax 1st Q 2nd Q Total |
|--|---|----------------|---|--------------------------|---|--------------------------------------|---|---|---|--|
| 501 24 | 0.49 AC COMMON AREA .4900 | 15F | CHRISTIE MANOR CONDOMINIUMS 175 CHRISTIE HEIGHTS ST LEONIA, NJ 175 CHRISTIE HEIGHTS ST | 07605 | *EXEMPT* | 00 | 00 00 00 | 00 00 00 | 00 00 00 | 00 00 00 |
| 501 24 C175A 12.F/41 | 3.5 RM .0000 | 2 | ARCEBIDO, CECILE 175A CHRISTIE HTS ST LEONIA NJ 175A CHRISTIE HTS ST | 07605 | 55000 81000 136000 | 463624 | 463624 00 463624 | 114274 114274 228548 | 116450 118626 235076 | 115906 115906 231812 |
| 501 24 C175B 12.F/41 | 3.5 RM .0000 | 2 | JEJENICH, JOHN 175B CHRISTIE HEIGHTS ST LEONIA, NJ 175B CHRISTIE HTS ST | 00597 07605 | 55000 87200 142200 | 484760 | 484760 00 484760 | 119484 119483 238967 | 121759 124034 245793 | 121190 121190 242380 |
| 501 24 C179A 12.F/41 | 4 RM .0000 | 2 | SEO, SEUNG HWAN 179A CHRISTIE HEIGHTS ST LEONIA, NJ 179A CHRISTIE HTS ST | 00660 07605 | 55000 92200 147200 | 501805 | 501805 00 501805 | 123685 123685 247370 | 126040 128395 254435 | 125452 125451 250903 |
| 501 24 C179B 12.F/41 | 4 RM .0000 | 2 | EVERVISUM, LLC 142 ROCKNE RD YONKERS, NY 179B CHRISTIE HTS ST | 00660 10701 | 55000 100900 155900 | 531463 | 531463 00 531463 | 130995 130995 261990 | 133490 135983 269473 | 132866 132866 265732 |
| 501 24 C525A 12.F/41 | 4.5 RM .0000 | 2 | KIM, DUCKIL 11 IDOL PLACE ABERDEEN, NJ 525A GRAND AVE | 00672 07747 | 55000 119000 174000 | 593166 | 593166 00 593166 | 146204 146203 292407 | 148988 151771 300759 | 148292 148291 296583 |
| 501 24 C525B 12.F/41 | 4.5 RM .0000 | 2 | SON, WOOK HYUN & EUN HEE 525B GRAND AVE LEONIA, NJ 525B GRAND AVE | 07605 | 55000 125500 180500 | 615325 | 615325 00 615325 | 151666 151665 303331 | 154553 157441 311994 | 153832 153831 307663 |
| 501 24 C529A 12.F/41 | 3.5 RM .0000 | 2 | LEE, HEAWON SON 529A GRAND AVE LEONIA, NJ 529A GRAND AVE | 07605 | 55000 87700 142700 | 486464 | 486464 00 486464 | 119904 119904 239808 | 122187 124469 246656 | 121616 121616 243232 |
| 501 24 C529B 12.F/41 | 3.5 RM .0000 | 2 | KOYAMA, TOMOKO 529B GRAND AVE LEONIA NJ 529B GRAND AVE | 07605 | 55000 87700 142700 | 486464 | 486464 00 486464 | 119904 119904 239808 | 122187 124469 246656 | 121616 121616 243232 |
| 501 24 C533A 12.F/41 | 4 RM .0000 | 2 | JEOUNG, MARGARET K. 533A GRAND AVE LEONIA, NJ 533A GRAND AVE | 07605 | 55000 98400 153400 | 522941 | 522941 00 522941 | 128895 128894 257789 | 131349 133803 265152 | 130736 130735 261471 |
| 501 24 C533B 12.F/41 | 4 RM .0000 | 2 | WANG, TAEGAN & HYUNSOOK 533B GRAND AVE LEONIA, NJ 533B GRAND AVE | 07605 | 55000 109600 164600 | 561121 | 561121 00 561121 | 138306 138305 276611 | 140939 143571 284510 | 140281 140280 280561 |
| 501 26 | 7X200 25 .0321 | 15C | BOROUGH OF LEONIA 312 BROAD AVE LEONIA NJ VREELAND & HILLCREST | 07605-1820 | *EXEMPT* | 00 | 00 00 00 | 00 00 00 | 00 00 00 | 00 00 00 |
| 501 27 12.F/38 | 60X122 IRR 2FDWG B2S G20 .0000 | 2 | MERCADO, JESSICA & GILBERT H. 553 GRAND AVE LEONIA, NJ 553 GRAND AVE | 00660 07605 | 245800 264800 510600 | 1740635 | 1740635 00 1740635 | 429032 429032 858064 | 437201 445370 882571 | 435159 435159 870318 |
| 502 1 12.E/1.A | 72X112 B1.5SG1A .1851 | 2 | HWANG, NAYEON & NO, JEFFREY 121 HILLCREST AVE LEONIA, NJ 121 HILLCREST AVE | 07605 | 288100 206100 494200 | 1684728 | 1684728 00 1684728 | 415252 415251 830503 | 423159 431066 854225 | 421182 421182 842364 |

2544000

8672496

00

00

8672496

4275196

4397300

4336251

| Block No. Lot No. Qualification Account No. | Land Dimensions Building Description Additional Lots Acreage | Prop. Class | Owner's Name Address City State Property Location | Billing Code Zip Code | Land Improvement Exemption Net Total | 2024 Property Tax Special Dist | 2024 Total Tax Deduction Net Tax | Amt.Billed 2024 1st Q 2nd Q Total | 2nd Half 2024 3rd Q 4th Q Total | Preliminary 2025 Tax 1st Q 2nd Q Total |
|--|---|----------------|---|--------------------------|---|--------------------------------------|---|---|---|--|
| 502 2 12.E/1.B | 52X112 B2SG1U .1337 | 2 | LIU, YUNG I & TSENGCHUN KATHY 208 VREELAND AVE LEONIA, NJ 208 VREELAND AVE | 07605 | 267700 195000 462700 | 1577344 | 1577344 00 1577344 | 388784 388784 777568 | 396187 403589 799776 | 394336 394336 788672 |
| 502 3 12.E/6 | 50X112 F2.5SG2S .1286 | 2 | SAGE, STEPHANIE 212 VREELAND AVE LEONIA NJ 212 VREELAND AVE | 00660 07605-1535 | 267700 215200 482900 | 1646206 | 1646206 00 1646206 | 405757 405757 811514 | 413483 421209 834692 | 411552 411551 823103 |
| 502 4 12.E/8 | 50X112 F2.5SG2S .1286 | 2 | PAK, IK-SEONG & MI KYUNG AHN 216 VREELAND AVE LEONIA, NJ 216 VREELAND AVE | 00660 07605 | 267700 151400 419100 | 1428712 | 1428712 00 1428712 | 352149 352149 704298 | 358854 365560 724414 | 357178 357178 714356 |
| 502 5 12.E/10 | 50X112 S2S .1286 | 2 | MARKS, ERIC M. & VANESA R. 220 VREELAND AVE LEONIA NJ 220 VREELAND AVE | 00660 07605 | 267700 151100 418800 | 1427689 | 1427689 00 1427689 | 351897 351897 703794 | 358597 365298 723895 | 356923 356922 713845 |
| 502 6 12.E/12 | 50X112 S2SG1S .1286 | 2 | JANG, YONG KU & KEUM HEE 224 VREELAND AVE LEONIA NJ 224 VREELAND AVE | 07605-1535 | 267700 140200 407900 | 1390531 | 1390531 00 1390531 | 342738 342738 685476 | 349265 355790 705055 | 347633 347633 695266 |
| 502 7 12.E/14 | 50X112 F2SG1S .1286 | 2 | BARDALEZ, JORGE & JENNIFER 228 VREELAND AVE LEONIA, NJ 228 VREELAND AVE | 07605 | 267700 150400 418100 | 1425303 | 1425303 00 1425303 | 351309 351308 702617 | 357998 364688 722686 | 356326 356326 712652 |
| 502 8 12.E/16 | 50X112 S2SG1S .1286 | 2 | CHERCHI, LAWRENCE P. 232 VREELAND AVE LEONIA NJ 232 VREELAND AVE | 07605-1535 | 267700 103900 371600 | 1266784 | 1266784 00 1266784 | 312237 312237 624474 | 318183 324127 642310 | 316696 316696 633392 |
| 502 9 12.E/18 | 50X112 F2SG1S .1286 | 2 | LEE, SUH AH & LEE, WEON SEOB 236 VREELAND AVE LEONIA NJ 236 VREELAND AVE | 00660 07605-1535 | 267700 148800 416500 | 1419849 | 1419849 00 1419849 | 349965 349964 699929 | 356628 363292 719920 | 354963 354962 709925 |
| 502 10 12.E/20 | 50X112 F2SG1S .1286 | 2 | MUKHERJEE, TRIDIB & IPSITA 240 VREELAND AVENUE LEONIA, NJ 240 VREELAND AVE | 00660 07605 | 267700 216200 483900 | 1649615 | 1649615 00 1649615 | 406597 406597 813194 | 414340 422081 836421 | 412404 412404 824808 |
| 502 11 12.E/22 | 56X115 .1478 | 2 | AVILES, JOSE & ILIANA 524-526 BROAD AVE LEONIA NJ 524-526 BROAD AVE | 07605 | 237900 274400 512300 | 1746431 | 1746431 00 1746431 | 430460 430460 860920 | 438657 446854 885511 | 436608 436608 873216 |
| 502 12 12.E/24B | 57X123 F1.5S G1A .1610 | 2 | PANGANIBAN, BONIFACIO & MARIAN 522 BROAD AVE LEONIA NJ 522 BROAD AVE | 00660 07605-1537 | 243800 103800 347600 | 1184968 | 1184968 00 1184968 | 292071 292071 584142 | 297633 303193 600826 | 296242 296242 592484 |
| 502 13 12.E/27 | 5.81AC B3S 5.8100 | 15A | BOARD OF EDUCATION 500 BROAD AVE LEONIA NJ BROAD AVE & CHRISTIE HGTS | 07605-1537 | *EXEMPT* | 00 | 00 00 00 | 00 00 00 | 00 00 00 | 00 00 00 |
| 503 1 13/37.A | 5.20 AC CBB12S 5.2000 | 4B | 600 WILLOW OWNER, LLC 345 PARK AVE #32ND FLR NEW YORK, NY 600 WILLOW TREE RD | 10154 | 2490100 5509900 8000000 | 27272000 | 27272000 00 27272000 | 6722000 6722000 13444000 | 6850000 6978000 13828000 | 6818000 6818000 13636000 |
| 503 2 13/1 | 3.3592 AC 3.3592 | 4A | AMBROSE DC ASSETS C/O JLL ONE MEADOWLANDS PL, #804 EAST RUTHERFORD, NJ 2 CHRISTIE HTS ST | 07073 | 1688300 7311700 9000000 | 30681000 | 30681000 00 30681000 | 7562250 7562250 15124500 | 7706250 7850250 15556500 | 7670250 7670250 15340500 |

21741400

74116432

00

00

74116432

36536426

37580006

37058219

| Block No. Lot No. Qualification Account No. | Land Dimensions Building Description Additional Lots Acreage | Prop. Class | Owner's Name Address City State Property Location | Billing Code Zip Code | Land Improvement Exemption Net Total | 2024 Property Tax Special Dist | 2024 Total Tax Deduction Net Tax | Amt.Billed 2024 1st Q 2nd Q Total | 2nd Half 2024 3rd Q 4th Q Total | Preliminary 2025 Tax 1st Q 2nd Q Total |
|--|---|----------------|--|--------------------------|---|--------------------------------------|---|---|---|--|
| 503 3 13/3 | 80X153 2FDWG F2S .2810 | 2 | SCELZO, CHRISTOPHER & BRITTANY 520 GRAND AVE LEONIA, NJ 520 GRAND AVE | 07605 | 237200 258500 495700 | 1689841 | 1689841 00 | 416512 416512 833024 | 424443 432374 856817 | 422461 422460 844921 |
| 503 4 13/4 | 94.8X153IRR B1SG1U .0000 | 2 | HILGEMAN, JOHN R. JR 516 GRAND AVE LEONIA, NJ 516 GRAND AVE | 07605 | 241400 148600 390000 | 1329510 | 1329510 00 | 327698 327697 655395 | 333938 340177 674115 | 332378 332377 664755 |
| 503 5 13/5 | 75X150 B2SG2S .2583 | 2 | SIDIROPOULOS, KONSTANINOS & GALINI 496 GRAND AVE LEONIA NJ 496 GRAND AVE | 00660 07605-2202 | 233200 175400 408600 | 1392917 | 1392917 00 | 343327 343326 686653 | 349864 356400 706264 | 348230 348229 696459 |
| 503 6 13/8 | 103X150 .3547 | 2 | CHUNG, JA KIM & CHUNG, JOHN KIL C 492 GRAND AVE. LEONIA, NJ 492 GRAND AVE | 00660 07605 | 250100 289200 539300 | 1838474 | 1838474 00 | 453147 453147 906294 | 461776 470404 932180 | 459619 459618 919237 |
| 503 7 13/12 | 46X150 S2S .1584 | 2 | BRUSCO, GIACINTO & ELIDE 490 GRAND AVE LEONIA NJ 490 GRAND AVE | 07605-2202 | 209100 154000 363100 | 1237808 | 1237808 00 | 305095 305095 610190 | 310904 316714 627618 | 309452 309452 618904 |
| 503 8 13/14 | 46X150 S2S .1584 | 2 | ALIABADI, DAVID B. & SOUZAN 486 GRAND AVE LEONIA, NJ 486 GRAND AVE | 07605 | 209100 158500 367600 | 1253148 | 1253148 00 | 308876 308876 617752 | 314758 320638 635396 | 313287 313287 626574 |
| 503 9 13/16 | 58X150 F1SG1S .1997 | 2 | SALEB, GOURGIUS & YOUSTINA M. 482 GRAND AVE LEONIA, NJ 482 GRAND AVE | 07605 | 222900 73200 296100 | 1009405 | 1009405 00 | 248798 248798 497596 | 253536 258273 511809 | 252352 252351 504703 |
| 503 10 13/18.B | 58X150 F1S .1997 | 2 | ROBERTSON, HEANG CHA & MELISSA 478 GRAND AVE LEONIA, NJ 478 GRAND AVE | 01576 07605 | 222900 79500 302400 | 1030882 | 1030882 -25000 1005882 | 247842 247841 495683 | 252680 257519 510199 | 251471 251470 502941 |
| 503 11 13/21.A | 11X150 .0379 | 1 | REDZIC, ABIDIN & NEXHMIJE 474 GRAND AVE LEONIA, NJ ADJACENT TO 474 GRAND | 07605 | 8300 0 8300 | 28295 | 28295 00 | 6974 6974 13948 | 7107 7240 14347 | 7074 7074 14148 |
| 503 12 13/21.B | 52X149 2S-F-C-1UG .1779 | 2 | REDZIC, ABIDIN & NEXHMIJE 474 GRAND AVE LEONIA, NJ 474 GRAND AVE | 00660 07605 | 216400 182400 398800 | 1359509 | 1359509 00 | 335092 335092 670184 | 341472 347853 689325 | 339878 339877 679755 |
| 503 13 13/24 | 46X150 F2SG1S .1584 | 2 | IMERAJ, MUHAMET & ANABEL 470 GRAND AVE LEONIA, NJ 470 GRAND AVE | 00597 07605 | 209100 176500 385600 | 1314510 | 1314510 00 | 324001 324000 648001 | 330170 336339 666509 | 328628 328627 657255 |
| 503 14 13/26 | 46X150 F2SG1S .1584 | 2 | SAWIRIS, FARID & HANADI 133 HOFLEYS LANE LEONIA, NJ 468 GRAND AVE | 07605 | 209100 32100 241200 | 822251 | 822251 00 | 202669 202668 405337 | 206528 210386 416914 | 205563 205563 411126 |
| 503 15 13/28 | 196X150 B2S G14U 14APT .6749 | 4C | 770, L.L.C. 162 LIBERTY STREET HACKENSACK NJ 456 GRAND AVE | 07601 | 600000 1125000 1725000 | 5880525 | 5880525 00 | 1449432 1449431 2898863 | 1477031 1504631 2981662 | 1470132 1470131 2940263 |
| 503 16 20/15 | 0.9476AC SHED .9476 | 4A | PUBLIC SERV E & G TAX DEP T-6B 80 PARK PLAZA TAX DEP T-6 NEWARK NJ GRAND AVE REAR | 07102-4194 | 382800 2700 385500 | 1314170 | 1314170 00 | 323917 323916 647833 | 330085 336252 666337 | 328543 328542 657085 |

6307200

21501245

00

25000

21476245

10586753

10889492

10738126

| Block No. Lot No. Qualification Account No. | Land Dimensions Building Description Additional Lots Acreage | Prop. Class | Owner's Name Address City State Property Location | Billing Code Zip Code | Land Improvement Exemption Net Total | 2024 Property Tax Special Dist | 2024 Total Tax Deduction Net Tax | Amt.Billed 2024 1st Q 2nd Q Total | 2nd Half 2024 3rd Q 4th Q Total | Preliminary 2025 Tax 1st Q 2nd Q Total |
|--|---|----------------|--|--------------------------|---|--------------------------------------|---|---|---|--|
| 503 17 20/1 | 100X160 . 3673 | 4C | GRAND ROAD, LLC 18 HILLSDALE AVE TEANECK, NJ 446 GRAND AVE | 01977 07666 | 305000 1395300 1700300 | 5796323 | 5796323 00 5796323 | 1428677 1428677 2857354 | 1455882 1483087 2938969 | 1449081 1449081 2898162 |
| 503 18 | 1.91 AC COMMON AREA 1.9100 | 15F | VILLAGE PARK CONDOMINIUMS 145-147 SCHOR AVE LEONIA, NJ 145-147 SCHOR AVE | 07605 | *EXEMPT* | 00 | 00 00 00 | 00 00 00 | 00 00 00 | 00 00 00 |
| 503 18 C0001 | 2 SB . 0000 | 2 | WANG, WEIFENG & ZHANG, YING 145 SCHOR AVE, UNIT 1 LEONIA, NJ 145 SCHOR AVE #1 | 07605 | 90000 326000 416000 | 1418144 | 1418144 00 1418144 | 349544 349544 699088 | 356200 362856 719056 | 354536 354536 709072 |
| 503 18 C0002 | 2 SB . 0000 | 2 | KIM, SUNG BUM 145 SCHOR AVE #2 LEONIA NJ 145 SCHOR AVE #2 | 00672 07605 | 90000 276400 366400 | 1249058 | 1249058 00 1249058 | 307868 307867 615735 | 313730 319593 633323 | 312265 312264 624529 |
| 503 18 C0003 | 2 SB . 0000 | 2 | BAIK, NAM II & KYOUNG HEE 145 SCHOR AVE, #3 LEONIA, NJ 145 SCHOR AVE #3 | 07605 | 90000 283400 373400 | 1272921 | 1272921 00 1272921 | 313750 313749 627499 | 319724 325698 645422 | 318231 318230 636461 |
| 503 18 C0004 | 2 SB . 0000 | 2 | CHOI, JIN HWAN & HUNY JUNG 145 SCHOR AVE #4 LEONIA, NJ 145 SCHOR AVE #4 | 00660 07605 | 90000 283900 373900 | 1274625 | 1274625 00 1274625 | 314170 314169 628339 | 320152 326134 646286 | 318657 318656 637313 |
| 503 18 C0005 | 2 SB . 0000 | 2 | HAN, SANG CHUL & YOUNG JOO 145 SCHOR AVE #5 LEONIA NJ 145 SCHOR AVE #5 | 07605 | 90000 339900 429900 | 1465529 | 1465529 00 1465529 | 361224 361223 722447 | 368102 374980 743082 | 366383 366382 732765 |
| 503 18 C0006 | 2 SB . 0000 | 2 | AUM, MINYONG & NA-RAE KANG 147 SCHOR AVE, UNIT #6 LEONIA, NJ 147 SCHOR AVE #6 | 00672 07605 | 90000 326000 416000 | 1418144 | 1418144 00 1418144 | 349544 349544 699088 | 356200 362856 719056 | 354536 354536 709072 |
| 503 18 C0007 | 2 SB . 0000 | 2 | KIM, HAENI & JASON 147 SCHRO AVE, #7 LEONIA, NJ 147 SCHOR AVE #7 | 07605 | 90000 283900 373900 | 1274625 | 1274625 00 1274625 | 314170 314169 628339 | 320152 326134 646286 | 318657 318656 637313 |
| 503 18 C0008 | 2 SB . 0000 | 2 | LEE, JEONG SUK 147 SCHOR AVE #8 LEONIA, NJ 147 SCHOR AVE #8 | 07605 | 90000 277100 367100 | 1251444 | 1251444 00 1251444 | 308456 308456 616912 | 314329 320203 634532 | 312861 312861 625722 |
| 503 18 C0009 | 2 SB . 0000 | 2 | YANG, JINWOO & HEASUNG 147 SCHOR AVE, UNIT 9 LEONIA, NJ 147 SCHOR AVE #9 | 00660 07605 | 90000 276600 366600 | 1249739 | 1249739 00 1249739 | 308036 308036 616072 | 313901 319766 633667 | 312435 312435 624870 |
| 503 18 C0010 | 2 SB . 0000 | 2 | YING, EN-JUN & PAN, RUI FANG 147 SCHOR AVE #10 LEONIA NJ 147 SCHOR AVE #10 | 07605 | 90000 330700 420700 | 1434166 | 1434166 00 1434166 | 353494 353493 706987 | 360224 366955 727179 | 358542 358541 717083 |
| 503 19 20/8 | 50X156 IRR F2SG2S . 0000 | 2 | YI, MYUNG CHUL & SOOJIN CHOI 430 GRAND AVE LEONIA, NJ 430 GRAND AVE | 07605 | 223300 262100 485400 | 1654729 | 1654729 00 1654729 | 407858 407857 815715 | 415624 423390 839014 | 413683 413682 827365 |
| 503 20 20/9 | 75X150 IRR F2SGIU . 0000 | 2 | BARET REALTY, LLC 26 REGENCY CIRCLE ENGLEWOOD, NJ 424 GRAND AVE | 07631 | 238400 295100 533500 | 1818702 | 1818702 00 1818702 | 448274 448273 896547 | 456810 465345 922155 | 454676 454675 909351 |

6623100

22578149

00

00

22578149

11130122

11448027

11289078

| Block No. Lot No. Qualification Account No. | Land Dimensions Building Description Additional Lots Acreage | Prop. Class | Owner's Name Address City State Property Location | Billing Code Zip Code | Land Improvement Exemption Net Total | 2024 Property Tax Special Dist | 2024 Total Tax Deduction Net Tax | Amt.Billed 2024 1st Q 2nd Q Total | 2nd Half 2024 3rd Q 4th Q Total | Preliminary 2025 Tax 1st Q 2nd Q Total |
|--|---|----------------|--|--------------------------|---|--------------------------------------|---|---|---|--|
| 503 21 | 0.25 AC COMMON AREA .2500 | 15F | 420 GRAND AVENUE CONDOMINIUMS 149-155 SCHOR AVE LEONIA, NJ 149-155 SCHOR AVE | 07605 | *EXEMPT* | 00 | 00 00 00 | 00 00 00 | 00 00 00 | 00 00 00 |
| 503 21 C0149 | .0000 | 2 | PAPADOPOULOS, GABRIEL & KAREN 149 SCHOR AVE LEONIA, NJ 149 SCHOR AVE | 07605 | 105000 277600 382600 | 1304283 | 1304283 00 1304283 | 321480 321480 642960 | 327601 333722 661323 | 326071 326071 652142 |
| 503 21 C0151 | .0000 | 2 | WANG, XIN & ZHE 151 SCHOR AVE LEONIA, NJ 151 SCHOR AVE | 07605 | 105000 288800 393800 | 1342464 | 1342464 00 1342464 | 330891 330890 661781 | 337191 343492 680683 | 335616 335616 671232 |
| 503 21 C0153 | .0000 | 2 | MARAVILLA, FLORENCIO & JESSICA 153 SCHOR AVENUE LEONIA, NJ 153 SCHOR AVE | 00660 07605 | 105000 288800 393800 | 1342464 | 1342464 00 1342464 | 330891 330890 661781 | 337191 343492 680683 | 335616 335616 671232 |
| 503 21 C0155 | .0000 | 2 | LU, YUNJI 155 SCHOR AVE LEONIA, NJ 155 SCHOR AVE | 00660 07605 | 105000 288800 393800 | 1342464 | 1342464 00 1342464 | 330891 330890 661781 | 337191 343492 680683 | 335616 335616 671232 |
| 503 23 20/12.A | 0.61 AC .6100 | 4C | SCHOR GARDENS LLC 162 LIBERTY STREET HACKENSACK, NJ 143 SCHOR AVE | 07601 | 488300 1410700 1899000 | 6473691 | 6473691 00 6473691 | 1595635 1595635 3191270 | 1626019 1656402 3282421 | 1618423 1618423 3236846 |
| 503 24 20/13.A | 50X127 .1458 | 1 | SCHOR AVENUE LLC %KULITE 1 WILLOW TREE RD LEONIA NJ SCHOR AVE | 07605 | 244800 0 244800 | 834523 | 834523 00 834523 | 205694 205693 411387 | 209610 213526 423136 | 208631 208631 417262 |
| 503 25 20/13.D | 50X127 .1458 | 1 | SCHOR AVENUE LLC %KULITE 1 WILLOW TREE RD LEONIA NJ SCHOR AVE | 07605 | 243700 0 243700 | 830773 | 830773 00 830773 | 204769 204769 409538 | 208668 212567 421235 | 207694 207693 415387 |
| 503 26 20/13.B | 200X127 PARKING .5831 | 4A | KURTZ, ANTHONY & NORA III LLC 1 WILLOW TREE RD LEONIA NJ SCHOR AVE | 07605-2210 | 444600 30300 474900 | 1618934 | 1618934 00 1618934 | 399035 399035 798070 | 406633 414231 820864 | 404734 404733 809467 |
| 503 27 20/14.A | 2.16AC SUB STATION 2.1600 | 4B | PUBLIC SERV E & G TAX DEP T-6B 80 PARK PLAZA NEWARK NJ 498 WILLOW TREE RD | 07102-4194 | 699500 15000 714500 | 2435731 | 2435731 00 2435731 | 600359 600359 1200718 | 611791 623222 1235013 | 608933 608933 1217866 |
| 503 28 13/36.A | 2.47AC CB2S 2.4700 | 4B | SOUTHWIND FARMS C/O SOLGAR VITAMINS P.O. BOX 9014 RONKONKOMA, NY 500 WILLOW TREE RD | 11779 | 1300900 2439100 3740000 | 12749660 | 12749660 00 12749660 | 3142535 3142535 6285070 | 3202375 3262215 6464590 | 3187415 3187415 6374830 |
| 503 29 13/36.B | 2.03AC CB-BIS 2.0300 | 4B | JOVIC REALTY, LLC 85 N. LESWING AVE SADDLE BROOK, NJ 100 LEYLAND DRIVE | 01369 07663 | 1109300 1390700 2500000 | 8522500 | 8522500 00 8522500 | 2100625 2100625 4201250 | 2140625 2180625 4321250 | 2130625 2130625 4261250 |
| 504 1 14/18.A | 75X204 F2SG2S 2FDWG .3512 | 2 | HIGH JUMP REALTY, LLC 520 WESTFIELD AVE #302 ELIZABETH, NJ 515 GRAND AVE | 07208 | 259700 122100 381800 | 1301556 | 1301556 00 1301556 | 320808 320807 641615 | 326916 333025 659941 | 325389 325389 650778 |
| 504 2 14/17.A | 96X203 F2SG2S 2FDWG .4474 | 2 | HIGH JUMP REALTY, LLC 520 WESTFIELD AVE #302 ELIZABETH, NJ 517 GRAND AVE | 07208 | 258900 183800 442700 | 1509164 | 1509164 00 1509164 | 371979 371979 743958 | 379062 386144 765206 | 377291 377291 754582 |

12205400

41608207

00

00

41608207

20511179

21097028

20804106

| Block No. Lot No. Qualification Account No. | Land Dimensions Building Description Additional Lots Acreage | Prop. Class | Owner's Name Address City State Property Location | Billing Code Zip Code | Land Improvement Exemption Net Total | 2024 Property Tax Special Dist | 2024 Total Tax Deduction Net Tax | Amt.Billed 2024 1st Q 2nd Q Total | 2nd Half 2024 3rd Q 4th Q Total | Preliminary 2025 Tax 1st Q 2nd Q Total |
|--|---|----------------|---|--------------------------|---|--------------------------------------|---|---|---|--|
| 504 3 14/16.B | 81X175 F2SG2A .3254 | 2 | CHAI, ILHEE & KIM MYUNG S 182 CHRISTIE HTS ST LEONIA NJ 182 CHRISTIE HTS ST | 07605-1525 | 285100 236400 521500 | 1777794 | 1777794 00 1777794 | 438191 438190 876381 | 446535 454878 901413 | 444449 444448 888897 |
| 504 4 14/14.B | 64X175 F2SG1S .2571 | 2 | LEWIS, ROY & SPEIER, MAGGIE 194 CHRISTIE HTS LEONIA NJ 194 CHRISTIE HTS ST | 00660 07605-1525 | 282100 207900 490000 | 1670410 | 1670410 00 1670410 | 411723 411722 823445 | 419563 427402 846965 | 417603 417602 835205 |
| 504 5 14/12.B | 115X175 F2.5SG2S .4620 | 2 | VECA, THOMAS & NORA 200 CHRISTIE HTS LEONIA NJ 200 CHRISTIE HTS ST | 00316 07605-1552 | 307600 401100 708700 | 2415958 | 2415958 00 2415958 | 595486 595485 1190971 | 606824 618163 1224987 | 603990 603989 1207979 |
| 504 6 14/11.B | 50X175 F2SG2S .2009 | 2 | PICCIRILLO, JAMES & ANN MARIE 206 CHRISTIE HTS LEONIA NJ 206 CHRISTIE HTS ST | 07605-1552 | 271300 136200 407500 | 1389168 | 1389168 00 1389168 | 342402 342402 684804 | 348922 355442 704364 | 347292 347292 694584 |
| 504 7 14/10 | 75X175 .3013 | 2 | CANCRO, ANDREA 210 CHRISTIE HEIGHTS ST LEONIA, NJ 210 CHRISTIE HTS ST | 07650 | 293100 611500 904600 | 3083781 | 3083781 00 3083781 | 760091 760090 1520181 | 774564 789036 1563600 | 770946 770945 1541891 |
| 504 8 14/8 | 100X175 F1.5SG2A .4017 | 2 | DE LUCIA, NICHOLAS & SHARON 220 CHRISTIE HTS LEONIA NJ 220 CHRISTIE HTS ST | 07605-1552 | 305000 188600 493600 | 1682682 | 1682682 00 1682682 | 414748 414747 829495 | 422645 430542 853187 | 420671 420670 841341 |
| 504 9 14/7 | 50X175 F1S G2V .2009 | 2 | CALDERARO, FRANK & EVA 226 CHRISTIE HEIGHTS ST LEONIA, NJ 226 CHRISTIE HTS ST | 07605 | 271300 215000 486300 | 1657797 | 1657797 00 1657797 | 408614 408613 817227 | 416395 424175 840570 | 414450 414449 828899 |
| 504 10 14/6 | 50X175 F2SG2S .2009 | 2 | WOLF, RON & AMY 230 CHRISTIE HEIGHTS LEONIA, NJ 230 CHRISTIE HTS ST | 07605 | 271300 249900 521200 | 1776771 | 1776771 00 1776771 | 437939 437938 875877 | 446278 454616 900894 | 444193 444193 888386 |
| 504 11 14/5 | 50X175 F2SG1S 2 FDWG .2009 | 2 | DUCHAMP, DANIEL P.O. BOX 287 LEONIA, NJ 232 CHRISTIE HTS ST | 07605 | 271300 285300 556600 | 1897449 | 1897449 00 1897449 | 467684 467683 935367 | 476589 485493 962082 | 474363 474362 948725 |
| 504 12 14/4 | 50X175 F2SG1S .2009 | 2 | ELDER, BRIAN LEE & KAREN 236 CHRISTIE HEIGHTS ST. LEONIA, NJ 236 CHRISTIE HTS ST | 00660 07605 | 271300 150900 422200 | 1439280 | 1439280 00 1439280 | 354754 354753 709507 | 361509 368264 729773 | 359820 359820 719640 |
| 504 13 14/3 | 50X174 B2SG1S .1997 | 2 | DUNN, KERRY & MARILU 240 CHRISTIE HTS LEONIA NJ 240 CHRISTIE HTS ST | 07605-1552 | 271300 166700 438000 | 1493142 | 1493142 00 1493142 | 368030 368029 736059 | 375038 382045 757083 | 373286 373285 746571 |
| 504 14 14/2 | 50X174 F2SG2S .1997 | 2 | KANG, SUNG YOB & EUN SUK 246 CHRISTIE HTS LEONIA NJ 246 CHRISTIE HTS ST | 00660 07605-1552 | 266900 234100 501000 | 1707909 | 1707909 00 1707909 | 420966 420965 841931 | 428981 436997 865978 | 426978 426977 853955 |
| 504 15 14/1.A | 53X175 F2.5SG2S .2129 | 2 | KWAK, HO SU & SUNG JA KIM 248 CHRISTIE HEIGHTS ST LEONIA, NJ 248 CHRISTIE HTS ST | 07605 | 278300 159400 437700 | 1492119 | 1492119 00 1492119 | 361528 361527 723055 | 381031 388033 769064 | 373030 373030 746060 |
| 504 16 14/25 | 182X167 B1S .6978 | 15D | ST JOHNS RC CHURCH 235 HARRISON ST LEONIA NJ 235 HARRISON ST | 07605-1609 | *EXEMPT* | 00 | 00 00 00 | 00 00 00 | 00 00 00 | 00 00 00 |

6888900

23484260

00

00

23484260

11564300

11919960

11742133

| Block No. Lot No. Qualification Account No. | Land Dimensions Building Description Additional Lots Acreage | Prop. Class | Owner's Name Address City State Property Location | Billing Code Zip Code | Land Improvement Exemption Net Total | 2024 Property Tax Special Dist | 2024 Total Tax Deduction Net Tax | Amt.Billed 2024 1st Q 2nd Q Total | 2nd Half 2024 3rd Q 4th Q Total | Preliminary 2025 Tax 1st Q 2nd Q Total |
|--|---|----------------|---|--------------------------|---|--------------------------------------|---|---|---|--|
| 504 17 14/23 | 125X163 B2S .4677 | 15D | ST JOHNS RC CHURCH 235 HARRISON ST LEONIA NJ 225-229 HARRISON ST | 07605-1609 | *EXEMPT* | 00 | 00 00 00 | 00 00 00 | 00 00 00 | 00 00 00 |
| 504 18 14/22 | 50X162 F2SG2S .1860 | 2 | GHOSHAL, SHIVANI 221 HARRISON ST LEONIA, NJ 221 HARRISON ST | 07605 | 268000 211500 479500 | 1634616 | 1634616 00 1634616 | 402900 402900 805800 | 410572 418244 828816 | 408654 408654 817308 |
| 504 19 14/20.E | 55X161 B2SG1A .2033 | 2 | SCARANGELLA, D & FIRESTEIN,S 217 HARRISON ST LEONIA NJ 217 HARRISON ST | 00660 07605-1609 | 271800 141000 412800 | 1407235 | 1407235 00 1407235 | 346856 346855 693711 | 353460 360064 713524 | 351809 351809 703618 |
| 504 20 14/20.D | 55X160 F1.5SG1U .2020 | 2 | CHUNG, HUN, HAE SOOK & ERIC HUN 213 HARRISON STREET LEONIA, NJ 213 HARRISON ST | 00154 07605 | 271800 148400 420200 | 1432462 | 1432462 00 1432462 | 353073 353073 706146 | 359797 366519 726316 | 358116 358115 716231 |
| 504 21 14/20.C | 55X160 B1SG1U .2020 | 2 | SHIN, MOO HO 209 HARRISON STREET LEONIA, NJ 209 HARRISON ST | 07605 | 271500 156900 428400 | 1460416 | 1460416 00 1460416 | 359963 359963 719926 | 366818 373672 740490 | 365104 365104 730208 |
| 504 22 14/20.B | 55X159 B1SG2S .2008 | 2 | CATANIA, LIBERTINO & NUNZIATA 205 HARRISON ST LEONIA NJ 205 HARRISON ST | 07605-1609 | 271500 177300 448800 | 1529959 | 1529959 00 1529959 | 377105 377104 754209 | 384285 391465 775750 | 382490 382490 764980 |
| 504 23 14/20.A | 57X158 B1.5SG1U .2067 | 2 | DOLCE, KEVIN 201 HARRISON ST LEONIA NJ 201 HARRISON ST | 07605-1609 | 271200 154100 425300 | 1449848 | 1449848 00 1449848 | 357359 357358 714717 | 364163 370968 735131 | 362462 362462 724924 |
| 504 24 14/19.G | 50X158 F1SG2U .1814 | 2 | KIM, JAYSARK & HILA LEE 197 HARRISON ST LEONIA, NJ 197 HARRISON ST | 00660 07605 | 267000 230100 497100 | 1694614 | 1694614 00 1694614 | 417689 417688 835377 | 425642 433595 859237 | 423654 423653 847307 |
| 504 25 14/19.F | 50X157 F1SG2U .1802 | 2 | NOLEN, CHARLES & ROSA 193 HARRISON ST LEONIA, NJ 193 HARRISON ST | 00660 07605 | 267000 209800 476800 | 1625411 | 1625411 00 1625411 | 400632 400631 801263 | 408260 415888 824148 | 406353 406353 812706 |
| 504 26 14/19.E | 50X157 F1SG2U .1802 | 2 | COSTANTINO, NICHOLAS & ANGELA M. 189 HARRISON ST LEONIA NJ 189 HARRISON ST | 07605-1609 | 266800 225800 492600 | 1679273 | 1679273 00 1679273 | 413908 413907 827815 | 421789 429669 851458 | 419819 419818 839637 |
| 504 27 14/19.D | 50X156 F1SG2U .1791 | 2 | KIM, YOUNG KYU & JIWON 185 HARRISON ST LEONIA, NJ 185 HARRISON ST | 07605 | 266600 396400 663000 | 2260167 | 2260167 00 2260167 | 557086 557086 1114172 | 567694 578301 1145995 | 565042 565042 1130084 |
| 504 28 14/19.C | 50X156 F1SG2U .1791 | 2 | MAZZAMURRO, MICHAEL & RITA 181 HARRISON ST LEONIA NJ 181 HARRISON ST | 07605-1609 | 266500 222500 489000 | 1667001 | 1667001 00 1667001 | 410883 410882 821765 | 418706 426530 845236 | 416751 416750 833501 |
| 504 29 14/19.B | 50X155 F1SG1U .1779 | 2 | AYNEDJIAN, GREGORY 177 HARRISON ST LEONIA NJ 177 HARRISON ST | 07605-1609 | 266400 171600 438000 | 1493142 | 1493142 00 1493142 | 368030 368029 736059 | 375038 382045 757083 | 373286 373285 746571 |
| 504 30 14/19.A | 60X155 F1SG1U .2135 | 2 | YOM, YONG SUK 173 HARRISON STREET LEONIA, NJ 173 HARRISON ST | 00154 07605 | 264000 318300 582300 | 1985061 | 1985061 00 1985061 | 489278 489277 978555 | 498595 507911 1006506 | 496266 496265 992531 |

6253800

21319205

00

00

21319205

10509515

10809690

10659606

| Block No. Lot No. Qualification Account No. | Land Dimensions Building Description Additional Lots Acreage | Prop. Class | Owner's Name Address City State Property Location | Billing Code Zip Code | Land Improvement Exemption Net Total | 2024 Property Tax Special Dist | 2024 Total Tax Deduction Net Tax | Amt.Billed 2024 1st Q 2nd Q Total | 2nd Half 2024 3rd Q 4th Q Total | Preliminary 2025 Tax 1st Q 2nd Q Total |
|--|---|----------------|--|--------------------------|---|--------------------------------------|---|---|---|--|
| 505 1 15/10 | 77X189 F2SG2S .3341 | 2 | MOSLEY, MARIAN E. 254 CHRISTIE HEIGHTS ST LEONIA, NJ 254 CHRISTIE HTS ST | 00660 07605 | 288900 271100 560000 | 1909040 | 1909040 00 | 470540 470540 941080 | 479500 488460 967960 | 477260 477260 954520 |
| 505 2 15/1.A | 9695SF F3SG2S 5FDWG .2226 | 4C | LEONIA 490, LLC 439 VICTOR WAY WYCKOFF, NJ 490 BROAD AVE | 07481 | 278300 169100 447400 | 1525187 | 1525187 00 | 375928 375928 751856 | 383086 390245 773331 | 381297 381297 762594 |
| 505 3 15/1.B | 62.5X140IRR F3S 3FDWG .0000 | 2 | BORGH, JENNIFER L. & ERIC C. 330 CHRISTIE HEIGHTS ST LEONIA, NJ 486-488 BROAD AVE | 07605 | 221100 321000 542100 | 1848019 | 1848019 00 | 455500 455499 910999 | 464173 472847 937020 | 462005 462005 924010 |
| 505 4 15/3 | 75X140IRR B2S 8 FDWG .0000 | 4C | SAMSON REALTY INVESTMENT, LLC 208 TRUMAN AVE CRESSKILL, NJ 482 BROAD AVE | 07626 | 282500 403200 685700 | 2337551 | 2337551 00 | 576160 576159 1152319 | 587131 598101 1185232 | 584388 584388 1168776 |
| 505 5 15/4.B | 75X140IR B2S 6 FDWG .0000 | 4C | SAMSON REALTY INVESTMENT, LLC 208 TRUMAN AVE CRESSKILL, NJ 478 BROAD AVE | 07626 | 282500 231800 514300 | 1753249 | 1753249 00 | 432141 432140 864281 | 440370 448598 888968 | 438313 438312 876625 |
| 505 6 15/6 | 50X140IRR F2SG2S 3 FDWG .0000 | 2 | RHA, IN SOOK 267 HARRISON ST LEONIA NJ 267 HARRISON ST | 07605-1635 | 218100 279300 497400 | 1695637 | 1695637 00 | 417941 417940 835881 | 425899 433857 859756 | 423910 423909 847819 |
| 505 7 15/7.B | 56X148 F2SG1S .1903 | 2 | SON, CHUNSUK & KIM, JAE A. 257 HARRISON ST LEONIA, NJ 257 HARRISON ST | 07605 | 247300 166500 413800 | 1410644 | 1410644 00 | 347696 347695 695391 | 354316 360937 715253 | 352661 352661 705322 |
| 505 8 15/7.A | 56X150 F2SG2S .1928 | 2 | ARAGONA, PETRINA 137 PARK AVE LEONIA NJ 253 HARRISON ST | 07605 | 266500 145700 412200 | 1405190 | 1405190 00 | 346351 346351 692702 | 352947 359541 712488 | 351298 351297 702595 |
| 506 1 19/1 | 100X46 F2SG1S .1056 | 2 | CIRILLO, ANTHONY A & ELIZABETH 100 HARRISON ST LEONIA NJ 100 HARRISON ST | 07605-1610 | 199800 130300 330100 | 1125311 | 1125311 -25000 | 271117 271116 1100311 | 276398 281680 558078 | 275078 275078 550156 |
| 506 2 19/43.B | 52.9X115IR S2SG2S .0000 | 2 | CIRILLO, FRANK J. & LISA 184 HARRISON ST LEONIA, NJ 184 HARRISON ST | 00660 07605 | 237800 148100 385900 | 1315533 | 1315533 00 | 324253 324252 648505 | 330427 336601 667028 | 328884 328883 657767 |
| 506 3 19/41 | 55X115 S2SG1S .1452 | 2 | SALZIG, JOHN W & DOLORES R 186 HARRISON ST LEONIA NJ 186 HARRISON ST | 07605-1610 | 256500 138200 394700 | 1345532 | 1345532 00 | 331647 331647 663294 | 337962 344276 682238 | 336383 336383 672766 |
| 506 4 19/39 | 40X115 F2S .1056 | 2 | OXENHIRT, EDWARD & OXENHIRT, E. 190 HARRISON ST LEONIA NJ 190 HARRISON ST | 07605-1610 | 222000 104400 326400 | 1112698 | 1112698 00 | 274258 274257 548515 | 279480 284703 564183 | 278175 278174 556349 |
| 506 5 19/37 | 40X115 S2SG1S .1056 | 2 | YOE, TERRENCE & TRACY 192 HARRISON ST LEONIA, NJ 192 HARRISON ST | 07605 | 222000 143700 365700 | 1246671 | 1246671 00 | 307280 307279 614559 | 313131 318981 632112 | 311668 311668 623336 |
| 506 6 19/35 | 40X115 F2SG2S .1056 | 2 | GALLINAGH, FRANCIS & ANGELA MARIE 196 HARRISON ST LEONIA, NJ 196 HARRISON ST | 07605 | 222000 123000 345000 | 1176105 | 1176105 00 | 289887 289886 579773 | 295406 300926 596332 | 294027 294026 588053 |

| Block No. Lot No. Qualification Account No. | Land Dimensions Building Description Additional Lots Acreage | Prop. Class | Owner's Name Address City State Property Location | Billing Code Zip Code | Land Improvement Exemption Net Total | 2024 Property Tax Special Dist | 2024 Total Tax Deduction Net Tax | Amt.Billed 2024 1st Q 2nd Q Total | 2nd Half 2024 3rd Q 4th Q Total | Preliminary 2025 Tax 1st Q 2nd Q Total |
|--|---|----------------|---|--------------------------|---|--------------------------------------|---|---|---|--|
| 506 7 19/33 | 40X115 F2SG2S .1056 | 2 | MILLENA, JAMES 200 HARRISON ST LEONIA, NJ 200 HARRISON ST | 07605 | 222000 141000 363000 | 1237467 | 1237467 00 | 305011 305011 610022 | 310819 316626 627445 | 309367 309367 618734 |
| 506 8 19/31 | 44X100 S2SG1S .1010 | 2 | CURCI-GONZALEZ, L. & GONZALEZ, A. 282 LEONIA AVE LEONIA, NJ 282 LEONIA AVE | 00660 07605 | 218000 161300 379300 | 1293034 | 1293034 00 | 318707 318707 637414 | 324776 330844 655620 | 323259 323258 646517 |
| 506 9 19/29 | 44X100 S2S .1010 | 2 | MARTINEZ, ROBERT A. & MARIA G. 280 LEONIA AVE LEONIA, NJ 280 LEONIA AVE | 07605 | 218000 176900 394900 | 1346214 | 1346214 00 | 331815 331815 663630 | 338133 344451 682584 | 336554 336553 673107 |
| 506 10 19/26 | 67X100 F2SG1S .1538 | 2 | KHANSA, MOHAMMAD & RAGHDA 276 LEONIA AVE LEONIA NJ 276 LEONIA AVE | 07605-1617 | 260500 139500 400000 | 1363600 | 1363600 00 | 336100 336100 672200 | 342500 348900 691400 | 340900 340900 681800 |
| 506 11 19/23 | 67X100 S2SG2S .1538 | 2 | TENG, SHIEN-MI&JING C & CHEN,B 21 COTTAGE PL LEONIA, NJ 21 COTTAGE PL | 00660 07605 | 262000 136800 398800 | 1359509 | 1359509 00 | 335092 335092 670184 | 341472 347853 689325 | 339878 339877 679755 |
| 506 12 19/21 | 40X109 F2S .1001 | 2 | HAYES, SUSAN M 17 COTTAGE PL LEONIA NJ 17 COTTAGE PL | 07605-1605 | 217600 117800 335400 | 1143379 | 1143379 00 | 281820 281820 563640 | 287186 292553 579739 | 285845 285845 571690 |
| 506 13 19/18 | 60X110 F2SG1S .1515 | 2 | CHOI, ANDREW & SUSIE KIM 15 COTTAGE PL LEONIA, NJ 15 COTTAGE PL | 07605 | 260500 151200 411700 | 1403485 | 1403485 00 | 345931 345931 691862 | 352518 359105 711623 | 350872 350871 701743 |
| 506 14 19/15.B | 50X111 S2SG1U .1274 | 2 | KELLER, STEPHANIE & RICH, TRUSTEES 9 COTTAGE PL LEONIA, NJ 9 COTTAGE PL | 07605 | 241500 151300 392800 | 1339055 | 1339055 00 | 330051 330050 660101 | 336335 342619 678954 | 334764 334764 669528 |
| 506 15 19/13 | 50X112 F2SG2S .1286 | 2 | CHOI, DAMEE & GEUNYONG KIM 7 COTTAGE PL LEONIA, NJ 7 COTTAGE PL | 00660 07605 | 243000 139400 382400 | 1303602 | 1303602 00 | 321312 321311 642623 | 327430 333549 660979 | 325901 325900 651801 |
| 506 16 19/11 | 42X114 F2SG1U .1099 | 2 | STEWART, AARON & MANUELA GONZALEZ 1 COTTAGE PL LEONIA, NJ 1 COTTAGE PL | 07605 | 210200 105500 315700 | 1076221 | 1076221 00 | 259017 259017 518034 | 276568 281619 558187 | 269056 269055 538111 |
| 506 17 19/9 | 52X100 S2SG1S .1194 | 2 | TRAPP, YVONNE & AMBER 475 GRAND AVE LEONIA, NJ 475 GRAND AVE | 00597 07605 | 197200 298100 495300 | 1688478 | 1688478 00 | 416176 416176 832352 | 424101 432025 856126 | 422120 422119 844239 |
| 506 18 19/7 | 46X100 B2SG1U .1056 | 2 | GARCIA, JONNY D. & VARON, SANDRA S. 477 GRAND AVE LEONIA, NJ 477 GRAND AVE | 00660 07605 | 188700 137400 326100 | 1111675 | 1111675 00 | 274006 274005 548011 | 279223 284441 563664 | 277919 277919 555838 |
| 506 19 19/5 | 46X100 B2SG1U .1056 | 2 | WARD, ANTHONY H. & AINI 481 GRAND AVE LEONIA NJ 481 GRAND AVE | 07605-2214 | 188700 137400 326100 | 1111675 | 1111675 00 | 274006 274005 548011 | 279223 284441 563664 | 277919 277919 555838 |
| 506 20 19/3 | 46X100 F2SG1S .1056 | 2 | PUMAR, JONATHAN L. & SAMANTHA I. 483 GRAND AVE LEONIA, NJ 483 GRAND AVE | 00660 07605 | 188700 127900 316600 | 1079289 | 1079289 00 | 266024 266023 532047 | 271089 276153 547242 | 269823 269822 539645 |

| Block No. Lot No. Qualification Account No. | Land Dimensions Building Description Additional Lots Acreage | Prop. Class | Owner's Name Address City State Property Location | Billing Code Zip Code | Land Improvement Exemption Net Total | 2024 Property Tax Special Dist | 2024 Total Tax Deduction Net Tax | Amt.Billed 2024 1st Q 2nd Q Total | 2nd Half 2024 3rd Q 4th Q Total | Preliminary 2025 Tax 1st Q 2nd Q Total |
|--|---|----------------|--|--------------------------|---|--------------------------------------|---|---|---|--|
| 507 1 18/30 | 59X100 B2S .1354 | 2 | YI, DOYOUNG & JINHEE 218 HARRISON ST LEONIA NJ 218 HARRISON ST | 00660 07605-1612 | 250000 171900 421900 | 1438257 | 1438257 00 | 354502 354501 709003 | 361252 368002 729254 | 359565 359564 719129 |
| 507 2 18/32 | 50X100 S2SG1S .1148 | 2 | SUN, VICTOR SEUNGWOO & HOLLY KIM 220 HARRISON ST LEONIA, NJ 220 HARRISON ST | 00660 07605 | 230000 165800 395800 | 1349282 | 1349282 00 | 332571 332571 665142 | 338904 345236 684140 | 337321 337320 674641 |
| 507 3 18/34 | 50X100 F2S .1148 | 2 | LEDBETTER, WILLIAM G. 224 HARRISON ST LEONIA NJ 224 HARRISON ST | 07605-1612 | 230000 121300 351300 | 1197582 | 1197582 00 | 295180 295180 590360 | 300801 306421 607222 | 299396 299395 598791 |
| 507 4 18/36 | 50X100 F2SG1S .1148 | 2 | KALAJIAN, MICHAEL & CARRETERO, I 226 HARRISON ST LEONIA NJ 226 HARRISON ST | 00672 07605 | 230000 130000 360000 | 1227240 | 1227240 00 | 302490 302490 604980 | 308250 314010 622260 | 306810 306810 613620 |
| 507 5 18/28 | 64X100 F2SG2S .1469 | 2 | MARTINEZ, FRANKLIN 124 COOVER ST LEONIA, NJ 124 COOVER ST | 07605 | 246000 176000 422000 | 1438598 | 1438598 00 | 354586 354585 709171 | 361338 368089 729427 | 359650 359649 719299 |
| 507 6 18/26 | 50X100 F2S .1148 | 2 | MILLER, DAVID & LUHRS, JOYCE 122 COOVER ST LEONIA NJ 122 COOVER ST | 07605-1604 | 230000 112600 342600 | 1167923 | 1167923 00 | 287870 287870 575740 | 293351 298832 592183 | 291981 291981 583962 |
| 507 7 18/24 | 50X100 F2SG2S 2 FDWG .1148 | 2 | MULATO, DENNIS & MARILYN 118 COOVER ST LEONIA, NJ 118 COOVER ST | 07605 | 230000 175400 405400 | 1382009 | 1382009 00 | 340638 340637 681275 | 347124 353610 700734 | 345503 345502 691005 |
| 507 8 18/22 | 50X100 F2S .1148 | 2 | JUNG, JINYOUNG & SOO JIN 114 COOVER ST LEONIA, NJ 114 COOVER ST | 00660 07605 | 230000 183000 413000 | 1407917 | 1407917 00 | 347024 347023 694047 | 353631 360239 713870 | 351980 351979 703959 |
| 507 9 18/20 | 50X100 B2SG1U .1148 | 2 | LIU, TZULING 112 COOVER ST LEONIA, NJ 112 COOVER ST | 00597 07605 | 230000 182700 412700 | 1406894 | 1406894 00 | 346772 346771 693543 | 353374 359977 713351 | 351724 351723 703447 |
| 507 10 18/8 | 22X100 S2S 2 FDWG .0505 | 2 | LEE, MIN S & YOM, SECHANG 231 HILLSIDE AVE LEONIA NJ 231 HILLSIDE AVE | 07605-1629 | 174000 72800 246800 | 841341 | 841341 00 | 207374 207374 414748 | 211322 215271 426593 | 210336 210335 420671 |
| 507 11 18/7 | 25X100 S2S 2FDWG .0574 | 2 | AKEL, SAMUEL 229 HILLSIDE AVE LEONIA, NJ 229 HILLSIDE AVE | 00660 07605 | 180000 61600 241600 | 823614 | 823614 00 | 203005 203004 406009 | 206870 210735 417605 | 205904 205903 411807 |
| 507 12 18/6 | 25X100 S2S 2FDWG .0574 | 2 | AKEL, SAMUEL 227 HILLSIDE AVENUE LEONIA, NJ 227 HILLSIDE AVE | 00660 07605 | 181000 134600 315600 | 1075880 | 1075880 00 | 265183 265183 530366 | 270233 275281 545514 | 268970 268970 537940 |
| 507 13 18/5 | 28X100 S2S 2FDWG .0643 | 2 | CALINAWAN, ROSALITA & LORENZO 225 HILLSIDE AVE LEONIA, NJ 225 HILLSIDE AVE | 00660 07605 | 185000 157800 342800 | 1168605 | 1168605 00 | 288038 288038 576076 | 293522 299007 592529 | 292152 292151 584303 |
| 507 14 18/3 | 50X100 F2S .1148 | 2 | LAMPISHIRE, EMILY 223 HILLSIDE AVE LEONIA, NJ 223 HILLSIDE AVE | 00672 07605 | 230000 197500 427500 | 1457348 | 1457348 00 | 359207 359207 718414 | 366047 372887 738934 | 364337 364337 728674 |

5099000

17382490

00

00

17382490

8568874

8813616

8691248

| Block No. Lot No. Qualification Account No. | Land Dimensions Building Description Additional Lots Acreage | Prop. Class | Owner's Name Address City State Property Location | Billing Code Zip Code | Land Improvement Exemption Net Total | 2024 Property Tax Special Dist | 2024 Total Tax Deduction Net Tax | Amt.Billed 2024 1st Q 2nd Q Total | 2nd Half 2024 3rd Q 4th Q Total | Preliminary 2025 Tax 1st Q 2nd Q Total |
|--|---|----------------|---|--------------------------|---|--------------------------------------|---|---|---|--|
| 507 15 18/1 | 59X100 S2SG1S .1354 | 2 | SCHULLER, ROBERT & ZINAIDA 255 LEONIA AVE LEONIA NJ 255 LEONIA AVE | 00660 07605-1616 | 248800 158300 407100 | 1387804 | 1387804 00 1387804 | 342066 342066 684132 | 348579 355093 703672 | 346951 346951 693902 |
| 507 16 18/9 | 50X109 F2S .1251 | 2 | WILSON, REBECCA 259 LEONIA AVE LEONIA, NJ 259 LEONIA AVE | 07605 | 239000 127400 366400 | 1249058 | 1249058 00 1249058 | 307868 307867 615735 | 313730 319593 633323 | 312265 312264 624529 |
| 507 17 18/11 | 50X109 F2SG1U .1251 | 2 | SCHWAN, STEFAN & WU, DI 265 LEONIA AVE LEONIA, NJ 265 LEONIA AVE | 00660 07605 | 239000 208200 447200 | 1524505 | 1524505 00 1524505 | 375760 375760 751520 | 382915 390070 772985 | 381127 381126 762253 |
| 507 18 18/13 | 50X109 S2S .1251 | 2 | BROWN, MARK & JANELLE 269 LEONIA AVE LEONIA, NJ 269 LEONIA AVE | 07605 | 239000 211800 450800 | 1536777 | 1536777 00 1536777 | 378785 378785 757570 | 385997 393210 779207 | 384195 384194 768389 |
| 507 19 18/15 | 50X109 F2SG2S .1251 | 2 | CARP, DAVID M & MELANIE F 271 LEONIA AVE LEONIA NJ 271 LEONIA AVE | 07605-1616 | 239000 173700 412700 | 1406894 | 1406894 00 1406894 | 346772 346771 693543 | 353374 359977 713351 | 351724 351723 703447 |
| 507 20 18/17 | 44X109 F2S .1101 | 2 | PEKAR, ILDIKO & JANOS 273 LEONIA AVENUE LEONIA, NJ 273 LEONIA AVE | 00660 07605 | 225900 156300 382200 | 1302920 | 1302920 00 1302920 | 321144 321143 642287 | 327259 333374 660633 | 325730 325730 651460 |
| 507 21 18/18.B | 44X109 F2S .1101 | 2 | SMITH, JOSEPH & LEE, JUNG HEE 275 LEONIA AVE LEONIA NJ 275 LEONIA AVE | 00660 07605-1616 | 213700 124800 338500 | 1153947 | 1153947 00 1153947 | 284425 284425 568850 | 289841 295256 585097 | 288487 288487 576974 |
| 508 1 17/28 | 50X100 F2SG2S .1148 | 2 | KIM, YONG MOON & SOHYUN 228 HARRISON ST LEONIA, NJ 228 HARRISON ST | 07605 | 230000 170400 400400 | 1364964 | 1364964 00 1364964 | 336436 336436 672872 | 342843 349249 692092 | 341241 341241 682482 |
| 508 2 17/30 | 55X100 F2SG2S 2 FDWG .1263 | 2 | ZAGACKI HENRY S & EMILY M 232 HARRISON ST LEONIA NJ 232 HARRISON ST | 07605-1611 | 238000 209500 447500 | 1525528 | 1525528 00 1525528 | 376012 376012 752024 | 383172 390332 773504 | 381382 381382 762764 |
| 508 3 17/32 | 56X100 F2SG2S .1286 | 2 | MAGER, MATTHEW & LORD, KERI 238 HARRISON ST LEONIA, NJ 238 HARRISON ST | 00660 07605 | 240500 133200 373700 | 1273943 | 1273943 00 1273943 | 314002 314001 628003 | 319981 325959 645940 | 318486 318486 636972 |
| 508 4 17/34 | 50X100 F2S .1148 | 2 | WEBER, JOHN & PALOZZOLA-WEBER, C 242 HARRISON ST LEONIA NJ 242 HARRISON ST | 00660 07605-1611 | 230000 107000 337000 | 1148833 | 1148833 00 1148833 | 283165 283164 566329 | 288556 293948 582504 | 287209 287208 574417 |
| 508 5 17/27 | 35X107 .0860 | 2 | CHIN, VINCENT & JUDY 126 KINGSLEY ST LEONIA NJ 126 KINGSLEY ST | 07605 | 190400 181900 372300 | 1269171 | 1269171 00 1269171 | 312825 312825 625650 | 318782 324739 643521 | 317293 317293 634586 |
| 508 6 17/25 | 50X106 F2SG1S .1217 | 2 | CASTRO, NORIEL & LEILANI 122 KINGSLEY ST LEONIA NJ 122 KINGSLEY ST | 00660 07605 | 236000 148600 384600 | 1311101 | 1311101 00 1311101 | 323161 323160 646321 | 329314 335466 664780 | 327776 327775 655551 |
| 508 7 17/23 | 50X104 F2SG1S .1194 | 2 | FRANCO OTTAVIO & ELIZABETH 118 KINGSLEY ST LEONIA NJ 118 KINGSLEY ST | 00660 07605-1615 | 235000 128300 363300 | 1238490 | 1238490 00 1238490 | 305263 305263 610526 | 311076 316888 627964 | 309623 309622 619245 |

5483700

18693935

00

00

18693935

9215362

9478573

9346971

| Block No. Lot No. Qualification Account No. | Land Dimensions Building Description Additional Lots Acreage | Prop. Class | Owner's Name Address City State Property Location | Billing Code Zip Code | Land Improvement Exemption Net Total | 2024 Property Tax Special Dist | 2024 Total Tax Deduction Net Tax | Amt.Billed 2024 1st Q 2nd Q Total | 2nd Half 2024 3rd Q 4th Q Total | Preliminary 2025 Tax 1st Q 2nd Q Total |
|--|---|----------------|--|--------------------------|---|--------------------------------------|---|---|---|--|
| 508 8 17/21 | 50X103 F2SG2S .1182 | 2 | JIMENEZ, VICTOR J. & SAI T. CHEN 114 KINGSLEY ST LEONIA, NJ 114 KINGSLEY ST | 07605 | 234000 200800 434800 | 1482233 | 1482233 00 1482233 | 365341 365341 730682 | 372297 379254 751551 | 370559 370558 741117 |
| 508 9 17/19 | 50X102 S2S .1171 | 2 | LEE, SEUNG JANG & HYE JIN 110 KINGSLEY STREET LEONIA, NJ 110 KINGSLEY ST | 07605 | 232500 146600 379100 | 1292352 | 1292352 00 1292352 | 318539 318539 637078 | 324604 330670 655274 | 323088 323088 646176 |
| 508 10 17/7 | 50X100 F2S .1148 | 2 | CHO, EUNGYU & YUNMI OH 241 HILLSIDE AVE LEONIA, NJ 241 HILLSIDE AVE | 00660 07605 | 232000 174400 406400 | 1385418 | 1385418 00 1385418 | 336184 336184 672368 | 353274 359776 713050 | 346355 346354 692709 |
| 508 11 17/5 | 50X100 B2SG1U .1148 | 2 | KHAN, S., G. & A. 239 HILLSIDE AVE LEONIA, NJ 239 HILLSIDE AVE | 07605 | 230000 119300 349300 | 1190764 | 1190764 00 1190764 | 293500 293499 586999 | 299088 304677 603765 | 297691 297691 595382 |
| 508 12 17/3 | 50X100 B2SG1U .1148 | 2 | KIM, SUNG & ELLEN YUNJI 237 HILLSIDE AVE LEONIA, NJ 237 HILLSIDE AVE | 07605 | 230000 106300 336300 | 1146447 | 1146447 00 1146447 | 282576 282576 565152 | 287957 293338 581295 | 286612 286612 573224 |
| 508 13 17/1 | 50X100 B2SG1U .1148 | 2 | MAJOR, PATRICIA P.O BOX 263 LEONIA NJ 235 HILLSIDE AVE | 07605 | 230000 100200 330200 | 1125652 | 1125652 00 1125652 | 277451 277450 554901 | 282734 288017 570751 | 281413 281413 562826 |
| 508 14 17/9 | 50X100 F2SG2S .1148 | 2 | MANTIA, JAMES C. & CLAUDIA E. 111 COOVER ST LEONIA, NJ 111 COOVER ST | 00660 07605 | 230000 126200 356200 | 1214286 | 1214286 00 1214286 | 299297 299297 598594 | 304997 310695 615692 | 303572 303571 607143 |
| 508 15 17/11 | 50X100 F2S .1148 | 2 | PAPPALARDO, EDWARD A & ELVIRA 113 COOVER ST LEONIA NJ 113 COOVER ST | 07605-1603 | 230000 125300 355300 | 1211218 | 1211218 00 1211218 | 298541 298541 597082 | 304226 309910 614136 | 302805 302804 605609 |
| 508 16 17/13 | 50X100 F2S .1148 | 2 | MANTIONE, SALVATORE III & DEBORAH 119 COOVER ST LEONIA NJ 119 COOVER ST | 07605-1603 | 230000 123100 353100 | 1203718 | 1203718 00 1203718 | 296693 296692 593385 | 302342 307991 610333 | 300930 300929 601859 |
| 508 17 17/15 | 50X100 B1.5SG1U .1148 | 2 | TANG, ZHONGAO & XINYUE FAN 123 COOVER ST LEONIA, NJ 123 COOVER ST | 07605 | 230000 341000 571000 | 1946539 | 1946539 00 1946539 | 479783 479783 959566 | 488919 498054 986973 | 486635 486635 973270 |
| 508 18 17/17 | 59X100 F1.5SG1S .1354 | 2 | JOHNSON, ROLAND & ELSASSER, APRIL R 125 COOVER ST LEONIA, NJ 125 COOVER ST | 07605 | 237000 141600 378600 | 1290647 | 1290647 00 1290647 | 318119 318119 636238 | 324176 330233 654409 | 322662 322662 645324 |
| 509 1 16/16 | 120X300 B2S .8264 | 15B | ST JOHNS RC CHURCH 235 HARRISON ST LEONIA NJ 260 HARRISON ST | 07605-1609 | *EXEMPT* | 00 | 00 00 00 | 00 00 00 | 00 00 00 | 00 00 00 |
| 509 2 16/7 | 261X140 B2S .8388 | 15D | ST JOHNS RC CHURCH 235 HARRISON ST LEONIA NJ 470 BROAD AVE | 07605-1609 | *EXEMPT* | 00 | 00 00 00 | 00 00 00 | 00 00 00 | 00 00 00 |
| 509 3 16/11.A | 36X100 F2.5S 3 FDWG .0826 | 4A | YOUNG'S A POB, LLC 15 HUDSON TERR ENGLEWOOD CLIFFS, NJ 454 BROAD AVE | 07632 | 297300 286700 584000 | 1990856 | 1990856 00 1990856 | 490706 490706 981412 | 500050 509394 1009444 | 497714 497714 995428 |

4834300

16480130

00

00

16480130

8113457

8366673

8240067

| Block No. Lot No. Qualification Account No. | Land Dimensions Building Description Additional Lots Acreage | Prop. Class | Owner's Name Address City State Property Location | Billing Code Zip Code | Land Improvement Exemption Net Total | 2024 Property Tax Special Dist | 2024 Total Tax Deduction Net Tax | Amt.Billed 2024 1st Q 2nd Q Total | 2nd Half 2024 3rd Q 4th Q Total | Preliminary 2025 Tax 1st Q 2nd Q Total |
|--|---|----------------|--|--------------------------|---|--------------------------------------|---|---|---|--|
| 509 4 16/11.D | 14X100 F1S STORE .0321 | 4A | HELEN CAPITAL, LLC 229 MAIN ST #2113 FORT LEE, NJ 452 BROAD AVE | 07024 | 227400 40000 267400 | 911567 | 911567 00 911567 | 224683 224683 449366 | 228961 233240 462201 | 227892 227892 455784 |
| 509 5 16/11.B | 108X100 F1S .2479 | 4A | J C PARK REALTY 54 ASH ST ENGLEWOOD CLIFFS NJ 438-448 BROAD AVE | 07632 | 441000 1369000 1810000 | 6170290 | 6170290 00 6170290 | 1520853 1520852 3041705 | 1549813 1578772 3128585 | 1542573 1542572 3085145 |
| 509 6 16/11.C | 40X158 F2S G2S 2FDWG .1451 | 2 | SEFERI, ENVER & FEJZIJA 255 HILLSIDE AVE LEONIA NJ 255 HILLSIDE AVE | 07605 | 226300 126100 352400 | 1201332 | 1201332 00 1201332 | 296104 296104 592208 | 301743 307381 609124 | 300333 300333 600666 |
| 509 7 16/12.A | 33X125 F2S .0947 | 2 | GILBERT, BARI 249 HILLSIDE AVE LEONIA NJ 249 HILLSIDE AVE | 00660 07605-1633 | 212500 93200 305700 | 1042131 | 1042131 S1 -25000 1017131 | 250615 250614 501229 | 255506 260396 515902 | 254283 254283 508566 |
| 509 8 16/12.B | 50X97 F2SG1S 2 FDWG .1113 | 2 | CASTILLO FAMILY LIVING TRUST 247 HILLSIDE AVE LEONIA, NJ 247 HILLSIDE AVE | 07605 | 227000 211800 438800 | 1495869 | 1495869 00 1495869 | 368702 368702 737404 | 375722 382743 758465 | 373968 373967 747935 |
| 509 9 16/13.B | 66X96 IRR F2S 2FDWG .0000 | 2 | HWANG, KEE JAE 245 HILLSIDE AVE LEONIA, NJ 245 HILLSIDE AVE | 00660 07605 | 234800 257400 492200 | 1677910 | 1677910 00 1677910 | 413571 413571 827142 | 421447 429321 850768 | 419478 419477 838955 |
| 509 10 16/12.C | 33X106 F2S 2FDWG .0803 | 2 | DIEMER, JAMES DAVEY & JULIA GANLEY 500 RIDGELAND TERRACE LEONIA, NJ 111 KINGSLEY ST | 07605-1614 | 197400 245300 442700 | 1509164 | 1509164 00 1509164 | 371979 371978 743957 | 379062 386145 765207 | 377291 377291 754582 |
| 509 11 16/15 | 50X137 F2SG2S 2 FDWG .1573 | 2 | WAAGE, DANIEL R. & MARIA ROSA 815 EDGEWATER AVE RIDGEFIELD, NJ 113 KINGSLEY ST | 00597 07657 | 261800 146000 407800 | 1390190 | 1390190 00 1390190 | 342654 342654 685308 | 349179 355703 704882 | 347548 347547 695095 |
| 510 1 19.A/1 | 76X119 B3S 6FDWG .2076 | 4C | 473 LEONIA, LLC P.O. BOX 331 HOBOKEN, NJ 473 GRAND AVE | 07030 | 266600 415400 682000 | 2324938 | 2324938 00 2324938 | 573051 573050 1146101 | 583963 594874 1178837 | 581235 581234 1162469 |
| 510 2 19.A/18 | 50X123 F2SG1S .1412 | 2 | GONZALEZ, RAUL & KATIA & GONZALEZ, M 4 COTTAGE PL LEONIA NJ 4 COTTAGE PL | 00660 07605-1606 | 240400 185600 426000 | 1452234 | 1452234 00 1452234 | 357947 357946 715893 | 364763 371578 736341 | 363059 363058 726117 |
| 510 3 19.A/17 | 43X124 B2SG1S .1224 | 2 | LEE, HYANG SOOK 6 COTTAGE PL LEONIA, NJ 6 COTTAGE PL | 00660 07605 | 237100 169800 406900 | 1387122 | 1387122 00 1387122 | 341898 341898 683796 | 348408 354918 703326 | 346781 346780 693561 |
| 510 4 19.A/16A | 41.79X135 S2SG1S .1295 | 2 | CRUZ, HARRISON A. & NATHALY L. 8 COTTAGE PL LEONIA, NJ 8 COTTAGE PL | 00672 07605 | 242600 106900 349500 | 1191446 | 1191446 00 1191446 | 293668 293667 587335 | 299260 304851 604111 | 297862 297861 595723 |
| 510 5 19.A/15 | 41X132 .1242 | 2 | DANISH, KEITH E. & BONNIE R. 12 COTTAGE PL LEONIA NJ 12 COTTAGE PL | 07605-1606 | 240000 169900 409900 | 1397349 | 1397349 V1 -25000 1372349 | 338169 338168 676337 | 344727 351285 696012 | 343088 343087 686175 |
| 510 6 19.A/14 | 41X130 F2SG1S .1224 | 2 | GALLEGO, HAROLD & YINHAI SHEN 16 COTTAGE PL LEONIA, NJ 16 COTTAGE PL | 07605 | 238000 115700 353700 | 1205763 | 1205763 00 1205763 | 297197 297196 594393 | 302856 308514 611370 | 301441 301441 602882 |

7145000

24357305

00

50000

24307305

11982174

12325131

12153655

| Block No. Lot No. Qualification Account No. | Land Dimensions Building Description Additional Lots Acreage | Prop. Class | Owner's Name Address City State Property Location | Billing Code Zip Code | Land Improvement Exemption Net Total | 2024 Property Tax Special Dist | 2024 Total Tax Deduction Net Tax | Amt.Billed 2024 1st Q 2nd Q Total | 2nd Half 2024 3rd Q 4th Q Total | Preliminary 2025 Tax 1st Q 2nd Q Total |
|--|---|----------------|---|--------------------------|---|--------------------------------------|---|---|---|--|
| 510 7 19.A/13 | 46X100 F2SG1U .1056 | 2 | LIAO, SU CHIN TRUSTEE 517 RIDGELAND TERR LEONIA, NJ 270 LEONIA AVE | 07605 | 231500 135400 366900 | 1250762 | 1250762 00 1250762 | 308288 308288 616576 | 314158 320028 634186 | 312691 312690 625381 |
| 510 8 19.A/12 | 50X100 B2SG1S .1148 | 2 | HAHN, STEVEN W. & JANE H. LEE 266 LEONIA AVE LEONIA, NJ 266 LEONIA AVE | 07605 | 218500 165600 384100 | 1309397 | 1309397 00 1309397 | 322740 322740 645480 | 328886 335031 663917 | 327350 327349 654699 |
| 510 9 19.A/11 | 50X100 S2SG2S .1148 | 2 | HUTNIK, STEPHEN J. & GAIL A. 262 LEONIA AVE LEONIA NJ 262 LEONIA AVE | 07605-1623 | 190800 165600 356400 | 1214968 v1 | 1214968 -25000 1189968 | 293215 293215 586430 | 298918 304620 603538 | 297492 297492 594984 |
| 510 10 19.A/10 | 87X117 B2SG2S2FDWG .2337 | 2 | LEONIA HILL, LLC 1133 CUMBERMEADE RD FORT LEE, NJ 256 LEONIA AVE | 07024 | 275800 292600 568400 | 1937676 | 1937676 00 1937676 | 477598 477598 955196 | 486693 495787 982480 | 484419 484419 968838 |
| 510 11 | 19X23 .0100 | 15C | BOROUGH OF LEONIA 312 BROAD AVE LEONIA NJ HILLSIDE & LEONIA | 07605-1820 | *EXEMPT* | 00 | 00 00 00 | 00 00 00 | 00 00 00 | 00 00 00 |
| 510 12 19.A/8 | 100X108 F2SG1S .2479 | 2 | CHOI, YOO MI 326 JEFFERSON ST RIDGEWOOD, NJ 195 HILLSIDE AVE | 07450 | 280400 119600 400000 | 1363600 | 1363600 00 1363600 | 336100 336100 672200 | 342500 348900 691400 | 340900 340900 681800 |
| 510 13 19.A/7 | 62X117 F2SG2S 2FDWG .1665 | 2 | CHANG, TAE SUK 189 HILLSIDE AVE LEONIA, NJ 189 HILLSIDE AVE | 07605 00660 | 261800 273800 535600 | 1825860 | 1825860 00 1825860 | 450038 450038 900076 | 458608 467176 925784 | 456465 456465 912930 |
| 510 14 19.A/6B | 37X125 B2S2FDWG DUP .1062 | 2 | MERKLE, EMIL 185 HILLSIDE AVE # 187 LEONIA NJ 187A-187B HILLSIDE AVE | 07605-1627 | 229500 114600 344100 | 1173037 | 1173037 00 1173037 | 289130 289130 578260 | 294636 300141 594777 | 293260 293259 586519 |
| 510 15 19.A/4C | 37X98 B2S2FDWG .0832 | 2 | MERKLE, EMIL 185 HILLSIDE AVE # 187 LEONIA NJ 185A-185B HILLSIDE AVE | 07605-1627 | 221800 91000 312800 | 1066335 | 1066335 00 1066335 | 262831 262830 525661 | 267835 272839 540674 | 266584 266584 533168 |
| 510 16 19.A/4B | 33X99 2S-B-2FX .0750 | 2 | GKS COMMERICAL REALTY LLC 190 HIGHWOOD AVE LEONIA, NJ 183A-183B HILLSIDE AVE | 07605 | 217700 110100 327800 | 1117470 | 1117470 00 1117470 | 275434 275434 550868 | 280679 285923 566602 | 279368 279367 558735 |
| 510 17 19.A/4A | 51X102 B2S 2FDWG DUP .1194 | 2 | IANNI, JERRY G. 181 HILLSIDE AVE LEONIA, NJ 181A-181B HILLSIDE AVE | 07605 | 208400 58800 267200 | 910885 | 910885 00 910885 | 224515 224515 449030 | 228790 233065 461855 | 227722 227721 455443 |
| 510 18 19.A/2B | 76X103 F2SG2S 3 FDWG .1797 | 2 | GONZALEZ, ARIEL D. 469 GRAND AVENUE LEONIA, NJ 469 GRAND AVE | 07605 | 214300 304000 518300 | 1766885 | 1766885 00 1766885 | 435502 435501 871003 | 443795 452087 895882 | 441722 441721 883443 |
| 601 1 44/29 | 112X101 B2SG2S .2597 | 2 | LEE, ANTHONY B. SR. & MAUREEN 523 BROAD AVE. LEONIA, NJ 523 BROAD AVE | 07605 | 263300 170200 433500 | 1477802 | 1477802 00 1477802 | 364249 364248 728497 | 371185 378120 749305 | 369451 369450 738901 |
| 601 3 44/37.A | 100X189 F2SG2U .4339 | 2 | MALKA, GIYORA & SHELLY PAULENA 314 VREELAND AVE LEONIA, NJ 314 VREELAND AVE | 07605 | 336400 336500 672900 | 2293916 | 2293916 00 2293916 | 565405 565404 1130809 | 576171 586936 1163107 | 573479 573479 1146958 |

5488000

18708593

00

25000

18683593

9210086

9473507

9341799

| Block No. Lot No. Qualification Account No. | Land Dimensions Building Description Additional Lots Acreage | Prop. Class | Owner's Name Address City State Property Location | Billing Code Zip Code | Land Improvement Exemption Net Total | 2024 Property Tax Special Dist | 2024 Total Tax Deduction Net Tax | Amt.Billed 2024 1st Q 2nd Q Total | 2nd Half 2024 3rd Q 4th Q Total | Preliminary 2025 Tax 1st Q 2nd Q Total |
|--|---|----------------|--|--------------------------|---|--------------------------------------|---|---|---|--|
| 601 4 44.E/44 | 15397 SF .3535 | 2 | LEE, HYUN WOONG & KATHLEEN 320 VREELAND AVE LEONIA, NJ 320 VREELAND AVE | 00660 07605 | 357800 312200 670000 | 2284030 | 2284030 00 2284030 | 562968 562967 1125935 | 573688 584407 1158095 | 571008 571007 1142015 |
| 601 5 44.E/45 | 10121 SF .2323 | 2 | SANAR, SAMIIL & MARY 324 VREELAND AVE LEONIA NJ 324 VREELAND AVE | 02640 07605-1403 | 335400 247700 583100 | 1987788 | 1987788 00 1987788 | 489950 489950 979900 | 499279 508609 1007888 | 496947 496947 993894 |
| 601 6 44.E/53 | 10161 SF .2333 | 2 | BANDO, SAYAKA KITAYAMA 328 VREELAND AVE LEONIA, NJ 328 VREELAND AVE | 00660 07605 | 315000 287800 602800 | 2054945 | 2054945 00 2054945 | 506503 506503 1013006 | 516147 525792 1041939 | 513737 513736 1027473 |
| 601 7 44.E/52 | 10415 SF .2391 | 2 | AN, HAOCHEN & SHIYI LIU 332 VREELAND AVE LEONIA, NJ 332 VREELAND AVE | 07605 | 337000 553000 890000 | 3034010 V1 | 3034010 -25000 3009010 | 747823 747822 1495645 | 749563 763802 1513365 | 752253 752252 1504505 |
| 601 8 44.E/51 | 10354 SF .2377 | 2 | FERBER, CLIFFORD J. & TANABE, Y. 422 BIRCH LN LEONIA NJ 422 BIRCH LANE | 07605-1410 | 336000 334500 670500 | 2285735 | 2285735 00 2285735 | 563388 563388 1126776 | 574116 584843 1158959 | 571434 571434 1142868 |
| 601 9 44.E/50 | 10841 SF .2489 | 2 | MADDUKURI, VENU G. & KAMALA 418 BIRCH LN LEONIA NJ 418 BIRCH LANE | 00672 07605-1410 | 338500 353800 692300 | 2360051 | 2360051 00 2360051 | 581705 581705 1163410 | 592782 603859 1196641 | 590013 590013 1180026 |
| 601 10 44.E/49 | 10397 SF .2387 | 2 | NUKALAPATI, JANARDAN & PRASUNA 414 BIRCH LANE LEONIA, NJ 414 BIRCH LANE | 07605 | 336600 329800 666400 | 2271758 | 2271758 00 2271758 | 559943 559942 1119885 | 570605 581268 1151873 | 567940 567939 1135879 |
| 601 11 44.E/48 | 13957 SF .3204 | 2 | DUNGCA, ROMEO G. & CONSUELO 400 BIRCH LN LEONIA NJ 400 BIRCH LANE | 07605-1410 | 348100 265600 613700 | 2092103 | 2092103 00 2092103 | 515662 515661 1031323 | 525481 535299 1060780 | 523026 523026 1046052 |
| 601 12 44.E/47 | 11849 SF 2S-F-S-2AG .2720 | 2 | SEHGAL, SIDDHARTH & SINGH. SUMITA 359 GLENWOOD AVE LEONIA NJ 359 GLENWOOD AVE | 07605-1409 | 342200 249200 591400 | 2016083 | 2016083 00 2016083 | 496924 496924 993848 | 506386 515849 1022235 | 504021 504021 1008042 |
| 601 13 44.E/46 | 14619 SF 2S-F-L-2AG .3356 | 2 | DI MEGLIO, JOHN & MIESHA 363 GLENWOOD AVE LEONIA NJ 363 GLENWOOD AVE | 07605-1409 | 369800 354000 723800 | 2467434 | 2467434 00 2467434 | 608173 608173 1216346 | 619754 631334 1251088 | 616859 616858 1233717 |
| 601 14 44.E/43 | 17224 SF .3954 | 2 | CHA, PHILIP L & CLARA KIM 364 GLENWOOD AVE LEONIA, NJ 364 GLENWOOD AVE | 07605 | 346200 367700 713900 | 2433685 | 2433685 00 2433685 | 599855 599854 1199709 | 611277 622699 1233976 | 608422 608421 1216843 |
| 601 15 44.E/42 | 15847 SF .3638 | 2 | CHOO, JOHN K. & CINDY 360 GLENWOOD AVE LEONIA, NJ 360 GLENWOOD AVE | 07605 | 339900 336700 676600 | 2306529 | 2306529 00 2306529 | 568514 568513 1137027 | 579339 590163 1169502 | 576633 576632 1153265 |
| 601 16 44.E/41 | 10264 SF .2356 | 2 | BOYD, ERNEST & JILL 358 GLENWOOD AVE LEONIA, NJ 356 GLENWOOD AVE | 00597 07605 | 337000 299000 636000 | 2168124 | 2168124 00 2168124 | 534399 534399 1068798 | 544575 554751 1099326 | 542031 542031 1084062 |
| 601 17 44.E/40 | 10319 SF .2369 | 2 | CIANCIA, PETER D. & CHRISTINE D. 352 GLENWOOD AVE LEONIA NJ 352 GLENWOOD AVE | 07605-1406 | 335800 317000 652800 | 2225395 | 2225395 00 2225395 | 548516 548515 1097031 | 558960 569404 1128364 | 556349 556349 1112698 |

9383300

31987670

00

25000

31962670

15768639

16194031

15981339

| Block No. Lot No. Qualification Account No. | Land Dimensions Building Description Additional Lots Acreage | Prop. Class | Owner's Name Address City State Property Location | Billing Code Zip Code | Land Improvement Exemption Net Total | 2024 Property Tax Special Dist | 2024 Total Tax Deduction Net Tax | Amt.Billed 2024 1st Q 2nd Q Total | 2nd Half 2024 3rd Q 4th Q Total | Preliminary 2025 Tax 1st Q 2nd Q Total |
|--|---|----------------|---|--------------------------|---|--------------------------------------|---|---|---|--|
| 601 18 44.E/39 | 10700 SF .2456 | 2 | LEFKOWITZ, HOWARD & LORRAINE 348 GLENWOOD AVE LEONIA NJ 348 GLENWOOD AVE | 07605-1406 | 337800 260600 598400 | 2039946 | 2039946 00 2039946 | 502806 502805 1005611 | 512380 521955 1034335 | 509987 509986 1019973 |
| 601 19 44.E/38 | 10501 SF .2411 | 2 | KIM, JIN SUNG & CHOI, WON-KYOUNG 344 GLENWOOD AVE LEONIA NJ 344 GLENWOOD AVE | 00660 07605-1406 | 336000 326800 662800 | 2259485 | 2259485 00 2259485 | 556918 556918 1113836 | 567522 578127 1145649 | 564872 564871 1129743 |
| 601 20 44.E/36 | 10813 SF .2482 | 2 | TENENBAUM, JOSEPH & MARILOU FAITH 340 GLENWOOD AVE LEONIA NJ 340 GLENWOOD AVE | 07605-1406 | 338600 315700 654300 | 2230509 | 2230509 00 2230509 | 549776 549775 1099551 | 560245 570713 1130958 | 557628 557627 1115255 |
| 601 21 44.E/35 | 10278 SF .2360 | 2 | ROSCHE, BEVERLY C. 336 GLENWOOD AVE LEONIA, NJ 336 GLENWOOD AVE | 07605-1406 | 295300 252000 547300 | 1865746 | 1865746 W1 -25000 1840746 | 453619 453619 907238 | 462376 471132 933508 | 460187 460186 920373 |
| 601 22 44.E/34 | 10638 SF .2442 | 2 | SAKER, JOHN & SAEKO 332 GLENWOOD AVE LEONIA NJ 332 GLENWOOD AVE | 07605-1406 | 337700 323400 661100 | 2253690 | 2253690 00 2253690 | 555490 555489 1110979 | 566067 576644 1142711 | 563423 563422 1126845 |
| 601 23 44.E/33 | 11324 SF .2600 | 2 | SAMOILOVICH, VICTOR 328 GLENWOOD AVE LEONIA, NJ 328 GLENWOOD AVE | 00660 07605 | 337600 283600 621200 | 2117671 | 2117671 00 2117671 | 521964 521963 1043927 | 531903 541841 1073744 | 529418 529418 1058836 |
| 601 24 44.E/32 | 12635 SF .2901 | 2 | TOUCHARD, JEAN-PIERRE & JANINE 324 GLENWOOD AVE LEONIA NJ 324 GLENWOOD AVE | 07605-1406 | 345000 334800 679800 | 2317438 | 2317438 00 2317438 | 571202 571202 1142404 | 582079 592955 1175034 | 579360 579359 1158719 |
| 601 25 44.E/31 | 10745 SF .2467 | 2 | PANEQUE, PABLO A & MADELIN 320 GLENWOOD AVE LEONIA, NJ 320 GLENWOOD AVE | 07605 | 339400 324800 664200 | 2264258 | 2264258 00 2264258 | 558094 558094 1116188 | 568722 579348 1148070 | 566065 566064 1132129 |
| 601 26 44A7/13 | 44X100 .1010 | 15C | BOROUGH OF LEONIA 312 BROAD AVE LEONIA NJ GLENWOOD AVE | 07605-1820 | *EXEMPT* | 00 | 00 00 00 | 00 00 00 | 00 00 00 | 00 00 00 |
| 601 27 44A7/9 | 80X100 S2SG1U .1837 | 2 | ECONOMIDES, KATHI 308 GLENWOOD AVE LEONIA, NJ 308 GLENWOOD AVE | 07605 | 297700 198100 495800 | 1690182 | 1690182 00 1690182 | 416596 416596 833192 | 424529 432461 856990 | 422546 422545 845091 |
| 601 28 44A7/5 | 80X100 F2SG1U .1837 | 2 | KWON, JERRY OHJUNE & JUNG MIN CHA 304 GLENWOOD AVE LEONIA, NJ 304 GLENWOOD AVE | 07605 | 294500 163800 458300 | 1562345 | 1562345 00 1562345 | 385087 385086 770173 | 392420 399752 792172 | 390587 390586 781173 |
| 601 29 44A7/1 | 100X63 501G1U .1446 | 2 | JOO, HYE YOUNG 300 GLENWOOD AVE LEONIA, NJ 300 GLENWOOD AVE | 00660 07605 | 274000 98500 372500 | 1269853 | 1269853 00 1269853 | 312994 312993 625987 | 318953 324913 643866 | 317464 317463 634927 |
| 601 30 44.F/11B | 63X150 .2169 | 2 | PARK, JOO & ANGELINA 351 HILLSIDE AVE LEONIA, NJ 351 HILLSIDE AVE | 00660 07605 | 298800 501200 800000 | 2727200 | 2727200 00 2727200 | 672200 672200 1344400 | 685000 697800 1382800 | 681800 681800 1363600 |
| 601 31 44.F/12B | 50X150 B2SG1U .1722 | 2 | CHIANG, HENRY & NG, URANIA 347 HILLSIDE AVE LEONIA, NJ 347 HILLSIDE AVE | 07605 | 295000 100500 395500 | 1348260 | 1348260 00 1348260 | 332319 332319 664638 | 338647 344975 683622 | 337065 337065 674130 |

7611200

25946583

00

25000

25921583

12778124

13143459

12960794

| Block No. Lot No. Qualification Account No. | Land Dimensions Building Description Additional Lots Acreage | Prop. Class | Owner's Name Address City State Property Location | Billing Code Zip Code | Land Improvement Exemption Net Total | 2024 Property Tax Special Dist | 2024 Total Tax Deduction Net Tax | Amt.Billed 2024 1st Q 2nd Q Total | 2nd Half 2024 3rd Q 4th Q Total | Preliminary 2025 Tax 1st Q 2nd Q Total |
|--|---|----------------|--|--------------------------|---|--------------------------------------|---|---|---|--|
| 601 32 44.F/10B | 25X350 F2SG1S .2009 | 2 | MUN, HYUNG SIK & YOO, MYUNGHEE 343 HILLSIDE AVE LEONIA, NJ 343 HILLSIDE AVE | 07605 | 285800 121500 407300 | 1388486 | 1388486 00 1388486 | 342234 342234 684468 | 348751 355267 704018 | 347122 347121 694243 |
| 601 33 44.F/14 | 25X346 F2S .1986 | 2 | WEISBERG, MICHAEL & LOURDES 341 HILLSIDE AVE LEONIA NJ 341 HILLSIDE AVE | 07605-1619 | 285800 124400 410200 | 1398372 | 1398372 00 1398372 | 344671 344670 689341 | 351234 357797 709031 | 349593 349593 699186 |
| 601 34 44.F/15 | 50X200 .2296 | 2 | PORRAS, CORNELIO J. & ESTER G. 337 HILLSIDE AVE LEONIA NJ 337 HILLSIDE AVE | 07605-1619 | 307300 531700 839000 | 2860151 | 2860151 00 2860151 | 704970 704970 1409940 | 718394 731817 1450211 | 715038 715038 1430076 |
| 601 35 44.F/16 | 67X200 F2SG1S .3076 | 2 | YOM, EDWARD S. & SAEHEE K. 333 HILLSIDE AVE LEONIA, NJ 333 HILLSIDE AVE | 07605 | 331700 501200 832900 | 2839356 | 2839356 00 2839356 | 699845 699844 1399689 | 713171 726496 1439667 | 709839 709839 1419678 |
| 601 36 44.F/17 | 100X200 F2SG2S 2 FDWG .4591 | 2 | MUN, YOUNG JAE & MEE ZA 325 HILLSIDE AVE LEONIA, NJ 325 HILLSIDE AVE | 00660 07605 | 337500 275700 613200 | 2090399 | 2090399 00 2090399 | 515242 515241 1030483 | 525053 534863 1059916 | 522600 522600 1045200 |
| 601 37 44.F/18 | 50X185 B1SG1A .2124 | 2 | JOO, SANG GIL & HYEYOUNG PARK 319 HILLSIDE AVE LEONIA, NJ 319 HILLSIDE AVE | 00660 07605 | 303800 115300 419100 | 1428712 | 1428712 00 1428712 | 352149 352149 704298 | 358854 365560 724414 | 357178 357178 714356 |
| 601 38 44.F/18A | 50X185 B1.5 G1A .2124 | 2 | SON, JONG HYEON 315 HILLSIDE AVE LEONIA, NJ 315 HILLSIDE AVE | 00660 07605 | 303800 146900 450700 | 1536436 | 1536436 00 1536436 | 378701 378701 757402 | 385912 393122 779034 | 384109 384109 768218 |
| 601 39 44.F/19B | 75X100 F2S 2FDWG .1722 | 2 | KOURAMBIS, MARY A. 309 HILLSIDE AVE LEONIA NJ 309 HILLSIDE AVE | 07605 | 264200 204100 468300 | 1596435 | 1596435 00 1596435 | 393489 393489 786978 | 400982 408475 809457 | 399109 399109 798218 |
| 601 40 44.F/20A | 85X100 CB1S SER STAT .1951 | 4A | PARK, JOHN 431 BROAD AVE LEONIA, NJ 431 BROAD AVE | 85186 07605 | 804000 101000 905000 | 3085145 | 3085145 00 3085145 | 760427 760426 1520853 | 774906 789386 1564292 | 771287 771286 1542573 |
| 601 41 44.F/22 | 100X150 CB1SG21S .3444 | 4A | JAMGEO REALTY INC 620 MCCARTHY DRIVE NEW MILFORD, NJ 441 BROAD AVE | 07646 | 305000 478000 783000 | 2669247 | 2669247 00 2669247 | 657916 657916 1315832 | 670444 682971 1353415 | 667312 667312 1334624 |
| 601 42 44.F/3 | 50X150 F2SG2S 2 FDWG .1722 | 2 | BOTTO, ALFRED & FARLEY, ELLEN 451 BROAD AVE LEONIA, NJ 451 BROAD AVE | 07605 | 213800 212100 425900 | 1451893 | 1451893 00 1451893 | 357863 357862 715725 | 364677 371491 736168 | 362974 362973 725947 |
| 601 43 44.F//2A | 50X100 F2SG1S .1148 | 2 | KIM, HANMIN 453 BROAD AVE LEONIA, NJ 453 BROAD AVE | 00660 07605 | 204000 163800 367800 | 1253830 | 1253830 00 1253830 | 309044 309044 618088 | 314929 320813 635742 | 313458 313457 626915 |
| 601 44 44.F/1A | 49X102 B2S .1147 | 2 | EUN, EUN J. 455 BROAD AVE LEONIA, NJ 455 BROAD AVE | 00660 07605 | 203800 137800 341600 | 1164514 | 1164514 00 1164514 | 287030 287029 574059 | 292495 297960 590455 | 291129 291128 582257 |
| 601 45 44.F/1B | 50X99 F2SG2S 2 FDWG .1136 | 2 | ARAGONA, JOHN 308 HAROLD AVE LEONIA NJ 308 HAROLD AVE | 00660 07605-1608 | 239500 92300 331800 | 1131106 | 1131106 00 1131106 | 278795 278795 557590 | 284104 289412 573516 | 282777 282776 565553 |

7595800

25894082

00

00

25894082

12764746

13129336

12947044

| Block No. Lot No. Qualification Account No. | Land Dimensions Building Description Additional Lots Acreage | Prop. Class | Owner's Name Address City State Property Location | Billing Code Zip Code | Land Improvement Exemption Net Total | 2024 Property Tax Special Dist | 2024 Total Tax Deduction Net Tax | Amt.Billed 2024 1st Q 2nd Q Total | 2nd Half 2024 3rd Q 4th Q Total | Preliminary 2025 Tax 1st Q 2nd Q Total |
|--|---|----------------|--|--------------------------|---|--------------------------------------|---|---|---|--|
| 601 46 44.F/4 | 50X150 B2SG2S 2 FDWG .1722 | 2 | COLACURTO, KEITH & PETRA 312 HAROLD AVE LEONIA, NJ 312 HAROLD AVE | 07605 | 294800 195100 489900 | 1670069 | 1670069 00 1670069 | 411639 411638 823277 | 419477 427315 846792 | 417518 417517 835035 |
| 601 47 44.F/5 | 50X140 F2SG1S 2 FDWG .1607 | 2 | CHUNG, SUN YUN 316 HAROLD AVE LEONIA NJ 316 HAROLD AVE | 07605-1608 | 294800 218500 513300 | 1749840 | 1749840 00 1749840 | 431301 431300 862601 | 439513 447726 887239 | 437460 437460 874920 |
| 601 48 44.F/6 | 50X149 F2SG1S .1710 | 2 | LEE, SANGLIM 320 HAROLD AVE LEONIA NJ 320 HAROLD AVE | 00660 07605-1608 | 294800 120000 414800 | 1414053 | 1414053 00 1414053 | 348536 348536 697072 | 355172 361809 716981 | 353514 353513 707027 |
| 601 49 44.F/7 | 50X149 F2S .1710 | 2 | ROWAN, SCOTT A. & GLENNIS LIZZARDO 324 HAROLD AVE LEONIA, NJ 324 HAROLD AVE | 07605 | 294800 221400 516200 | 1759726 | 1759726 00 1759726 | 433737 433737 867474 | 441997 450255 892252 | 439932 439931 879863 |
| 601 50 44.F/8 | 50X149 S2SG1S .1710 | 2 | LEE, CHUNG KOO & JUNG HEE 328 HAROLD AVE LEONIA, NJ 328 HAROLD AVE | 07605 | 294800 166700 461500 | 1573254 | 1573254 00 1573254 | 387776 387775 775551 | 395160 402543 797703 | 393314 393313 786627 |
| 601 51 44.F/9 | 63X149 S2SG1S .2155 | 2 | THRASHER, MARK & INGA FREDERIC 332 HAROLD AVE LEONIA NJ 332 HAROLD AVE | 07605-1608 | 302300 135600 437900 | 1492801 | 1492801 00 1492801 | 367946 367945 735891 | 374952 381958 756910 | 373201 373200 746401 |
| 601 52 44.F/15A | 50X150 B2SG1U .1722 | 2 | STOAKES-HUGHES, JENNIFER & CAYENNE 336 HAROLD AVE LEONIA, NJ 336 HAROLD AVE | 07605 | 294800 164000 458800 | 1564049 | 1564049 00 1564049 | 385507 385507 771014 | 392847 400188 793035 | 391013 391012 782025 |
| 601 53 44.F/10A | 70X200 F1SG2U .3214 | 2 | KIM, JOO-HWAN & EUN-MI PARK 346 HAROLD AVE LEONIA, NJ 346 HAROLD AVE | 00660 07605 | 332800 281100 613900 | 2092785 | 2092785 00 2092785 | 515830 515829 1031659 | 525652 535474 1061126 | 523197 523196 1046393 |
| 601 54 44.E/14A | 107X160 F2S .3930 | 2 | NEZAJ, ADRIATIK G. 337 HAROLD AVE LEONIA, NJ 337 HAROLD AVE | 07605 | 317300 32700 350000 | 1193150 | 1193150 00 1193150 | 294088 294087 588175 | 299688 305287 604975 | 298288 298287 596575 |
| 601 55 44.E/13 | 50X166 F2SG2S .1905 | 2 | YANG, HYUN SOOK 333 HAROLD AVE LEONIA, NJ 333 HAROLD AVE | 00154 07605 | 298000 173700 471700 | 1608025 | 1608025 00 1608025 | 396346 396346 792692 | 403893 411440 815333 | 402007 402006 804013 |
| 601 56 44.E/12 | 50X177 F2SG1A .2032 | 2 | DE CICCIO, ANTHONY & CHRISTINA 331 HAROLD AVE. LEONIA, NJ 331 HAROLD AVE | 00660 07605 | 301500 284700 586200 | 1998356 | 1998356 00 1998356 | 492555 492554 985109 | 501934 511313 1013247 | 499589 499589 999178 |
| 601 57 44.E/11 | 50X178 F2SG1S .2043 | 2 | STORFF, THOMAS J. JR & MARIE 325 HAROLD AVE LEONIA, NJ 325 HAROLD AVE | 00660 07605 | 303000 151000 454000 | 1547686 | 1547686 00 1547686 | 381474 381473 762947 | 388738 396001 784739 | 386922 386921 773843 |
| 601 58 44.E/10 | 50X185 F2SG2S .2124 | 2 | COZZI, JOHN V & DOLORES L 321 HAROLD AVE LEONIA NJ 321 HAROLD AVE | 07605-1607 | 304500 154200 458700 | 1563708 | 1563708 00 1563708 | 385423 385423 770846 | 392762 400100 792862 | 390927 390927 781854 |
| 601 59 44.E/9 | 50X191 F2SG1S .2192 | 2 | PATCH, TANIA & JENNIFER, TRUSTEES 324 FRANCES ST TEANECK, NJ 317 HAROLD AVE | 07666 | 306000 205600 511600 | 1744044 V1 | 1744044 -25000 1719044 | 423622 423622 847244 | 431808 439992 871800 | 429761 429761 859522 |

6738500

22971546

00

25000

22946546

11311552

11634994

11473276

| Block No. Lot No. Qualification Account No. | Land Dimensions Building Description Additional Lots Acreage | Prop. Class | Owner's Name Address City State Property Location | Billing Code Zip Code | Land Improvement Exemption Net Total | 2024 Property Tax Special Dist | 2024 Total Tax Deduction Net Tax | Amt.Billed 2024 1st Q 2nd Q Total | 2nd Half 2024 3rd Q 4th Q Total | Preliminary 2025 Tax 1st Q 2nd Q Total |
|--|---|----------------|--|--------------------------|---|--------------------------------------|---|---|---|--|
| 601 60 44.E/8 | 50X197 F1.5S .2261 | 2 | FINN PETER M 315 HAROLD AVE LEONIA NJ 315 HAROLD AVE | 07605-1607 | 307400 348400 655800 | 2235622 | 2235622 00 2235622 | 551036 551036 1102072 | 561529 572021 1133550 | 558906 558905 1117811 |
| 601 61 44.E/7B | 50X50 S2S .0574 | 2 | PARK, JONG YOU 311 HAROLD AVE LEONIA, NJ 311 HAROLD AVE | 00660 07605 | 205400 80800 286200 | 975656 | 975656 00 975656 | 240480 240479 480959 | 245059 249638 494697 | 243914 243914 487828 |
| 601 62 44.E/7A | 50X100 B2SG2S .1148 | 2 | PACELLA, DANIEL & KIM, HYO 461 BROAD AVENUE LEONIA, NJ 461 BROAD AVE | 07605 | 241000 234800 475800 | 1622002 | 1622002 00 1622002 | 399791 399791 799582 | 407404 415016 822420 | 405501 405500 811001 |
| 601 63 44.E/6 | 50X150 F2SG2S 2 FDWG .1722 | 2 | WEISS, MONICA 465 BROAD AVE LEONIA NJ 465 BROAD AVE | 07605-1637 | 214000 174000 388000 | 1322692 | 1322692 00 1322692 | 326017 326017 652034 | 332225 338433 670658 | 330673 330673 661346 |
| 601 64 44.E/5 | 50X150 F2SG2S 2 FDWG .1722 | 2 | JUELE-SCHUSTER, J & JALANDONI, J 471 BROAD AVE LEONIA, NJ 471 BROAD AVE | 00660 07605 | 225300 201500 426800 | 1454961 | 1454961 00 1454961 | 358619 358619 717238 | 365447 372276 737723 | 363741 363740 727481 |
| 601 65 44.E/4 | 50X150 F2SG1S .1722 | 2 | JANG, YOUNGMIN & WON KYUNG KEUM 473 BROAD AVE LEONIA, NJ 473 BROAD AVE | 00660 07605 | 225300 233900 459200 | 1565413 | 1565413 00 1565413 | 385843 385843 771686 | 393190 400537 793727 | 391354 391353 782707 |
| 601 66 44.E/3 | 50X150 S2SG2S 3FDWG .1722 | 2 | STAVARIS-VICCHIO, P & VICCHIO, G 479 BROAD AVE LEONIA NJ 479 BROAD AVE | 00660 07605-1637 | 225300 226600 451900 | 1540527 | 1540527 00 1540527 | 379709 379709 759418 | 386940 394169 781109 | 385132 385132 770264 |
| 601 67 44.E/2 | 72X150 F2SG1S 2 FDWG .2479 | 2 | LEE, EUIJONG & KYUNGHEE 481 BROAD AVE LEONIA, NJ 481 BROAD AVE | 07605 | 237600 279900 517500 | 1764158 | 1764158 00 1764158 | 434830 434829 869659 | 443110 451389 894499 | 441040 441039 882079 |
| 601 68 44.E/1 | 72X151 F2SG2S4FDWG .2496 | 2 | NIKOLOSKI, PECO & KANGAS, KAROL 485 BROAD AVE LEONIA NJ 485 BROAD AVE | 00597 07605-1637 | 238400 234200 472600 | 1611093 | 1611093 00 1611093 | 397103 397102 794205 | 404664 412224 816888 | 402774 402773 805547 |
| 601 69 44.E/25 | 70X170 F2SG1S STUDIO .2732 | 2 | CAPONE, PATRICK & JOANNE 312 CHRISTIE HTS LEONIA, NJ 312 CHRISTIE HTS ST | 00660 07605-1529 | 306400 185600 492000 | 1677228 | 1677228 00 1677228 | 413403 413403 826806 | 421275 429147 850422 | 419307 419307 838614 |
| 601 70 44.E/24 | 50X170 F2SG2S .1951 | 2 | CHOI, OHSUNG K. & JUSTINE 316 CHRISTIE HEIGHTS ST LEONIA, NJ 316 CHRISTIE HTS ST | 07605 | 300000 260600 560600 | 1911085 | 1911085 00 1911085 | 471045 471044 942089 | 480014 488982 968996 | 477772 477771 955543 |
| 601 71 44.E/22 | 100X170 F2SG1U .3903 | 2 | SCHIAVELLO, ANTHONY & MARIA 320 CHRISTIE HTS LEONIA NJ 320 CHRISTIE HTS ST | 07605-1529 | 334500 234800 569300 | 1940744 | 1940744 00 1940744 | 478355 478354 956709 | 487463 496572 984035 | 485186 485186 970372 |
| 601 72 44.E/18B | 0.4976 AC F2S G1S .4976 | 2 | BORGH, JENNIFER L. & ERIC C. 330 CHRISTIE HEIGHTS ST LEONIA, NJ 330 CHRISTIE HTS ST | 07605 | 339200 298400 637600 | 2173578 | 2173578 00 2173578 | 535744 535743 1071487 | 545945 556146 1102091 | 543395 543394 1086789 |
| 601 73 44.E/37 | 28199 SF .6474 | 1 | DAVIS, BARRY M. & BARBARA D. 32 MEADOWVIEW CT LEONIA NJ 317 CHRISTIE HTS ST | 07605-2042 | 345800 0 345800 | 1178832 | 1178832 00 1178832 | 290559 290558 581117 | 296091 301624 597715 | 294708 294708 589416 |

6739100

22973591

00

00

22973591

11325061

11648530

11486798

| Block No. Lot No. Qualification Account No. | Land Dimensions Building Description Additional Lots Acreage | Prop. Class | Owner's Name Address City State Property Location | Billing Code Zip Code | Land Improvement Exemption Net Total | 2024 Property Tax Special Dist | 2024 Total Tax Deduction Net Tax | Amt.Billed 2024 1st Q 2nd Q Total | 2nd Half 2024 3rd Q 4th Q Total | Preliminary 2025 Tax 1st Q 2nd Q Total |
|--|---|----------------|---|--------------------------|---|--------------------------------------|---|---|---|--|
| 601 74 44/36 | 101X136 B2SG2U .3153 | 2 | HERZIG, MICHAEL 313 CHRISTIE HEIGHTS ST LEONIA, NJ 313 CHRISTIE HTS ST | 00660 07605 | 321000 693400 1014400 | 3458090 | 3458090 00 3458090 | 852350 852349 1704699 | 868580 884811 1753391 | 864523 864522 1729045 |
| 601 75 44/35 | 150X150 .5165 | 1 | DOUGUIH, MACAYA J. 499 BROAD AVE LEONIA, NJ 499 BROAD AVE | 07605 | 294400 0 294400 | 1003610 | 1003610 00 1003610 | 247370 247369 494739 | 252080 256791 508871 | 250903 250902 501805 |
| 601 76 44/34 | 50X246 2FDWG F2SG1U .2824 | 2 | NIKOLOSKI, PECO & KAROL & DONCO&ARSA 503 BROAD AVE LEONIA NJ 503 BROAD AVE | 00660 07605-1538 | 271600 228800 500400 | 1705864 | 1705864 00 1705864 | 420461 420461 840922 | 428468 436474 864942 | 426466 426466 852932 |
| 601 77 44/33 | 50X200 2FDWG F2SG1U .2296 | 2 | PARK, HARRY H. 505 BROAD AVE LEONIA, NJ 505 BROAD AVE | 07605 | 261400 171900 433300 | 1477120 | 1477120 00 1477120 | 364081 364080 728161 | 371013 377946 748959 | 369280 369280 738560 |
| 601 78 44/32 | 50X200 S2SG2S .2296 | 2 | ALVIRA, MARIA L. 509 BROAD AVE LEONIA, NJ 509 BROAD AVE | 07605 | 261400 149100 410500 | 1399395 | 1399395 00 1399395 | 344923 344923 689846 | 351491 358058 709549 | 349849 349849 699698 |
| 601 79 44/31 | 50X100 B2S .1148 | 2 | COFFEY, JAMES J & CECELIA M 511 BROAD AVE LEONIA NJ 511 BROAD AVE | 07605 | 221000 167400 388400 | 1324056 | 1324056 00 1324056 | 326353 326353 652706 | 332568 338782 671350 | 331014 331014 662028 |
| 601 80 44/30 | 50X100 F2SG2S .1148 | 2 | RAMJOHN, KASSIM & MONICA 515 BROAD AVE LEONIA NJ 515 BROAD AVE | 00660 07605-1538 | 221000 153800 374800 | 1277693 | 1277693 00 1277693 | 314926 314926 629852 | 320922 326919 647841 | 319424 319423 638847 |
| 602 1 44.P/8 | 10028 SF .2302 | 2 | VOLPE, LORRAINE 512 PINE HILL RD LEONIA NJ 512 PINE HILL ROAD | 00660 07605-1423 | 342000 281600 623600 | 2125852 | 2125852 00 2125852 | 523980 523980 1047960 | 533958 543934 1077892 | 531463 531463 1062926 |
| 602 2 44.P/9 | 10907 SF .2504 | 2 | CHONG, CHOL & KIM, MIN JEE 476 GOLF COURSE DR LEONIA, NJ 476 GOLF COURSE DRIVE | 00597 07605 | 339000 275100 614100 | 2093467 | 2093467 00 2093467 | 515998 515997 1031995 | 525823 535649 1061472 | 523367 523367 1046734 |
| 602 3 44.P/10 | 10036 SF .2304 | 2 | ALCANTARA, ANGEL & INES 470 GOLF COURSE DR LEONIA NJ 470 GOLF COURSE DRIVE | 00660 07605 | 334500 276600 611100 | 2083240 | 2083240 00 2083240 | 513477 513477 1026954 | 523254 533032 1056286 | 520810 520810 1041620 |
| 602 4 44.P/11 | .234 AC 2S-F-S-2AG .2340 | 2 | SELLECK, SCOTT & EVA A. 466 GOLF COURSE DR LEONIA, NJ 466 GOLF COURSE DRIVE | 00660 07605 | 335700 271200 606900 | 2068922 | 2068922 00 2068922 | 509948 509948 1019896 | 519658 529368 1049026 | 517231 517230 1034461 |
| 602 5 44.P/12 | 10788 SF .2477 | 2 | PAJVANI, UTPAL & CHRISTINA ENG 462 GOLF COURSE DR LEONIA, NJ 462 GOLF COURSE DRIVE | 07605 | 338400 257600 596000 | 2031764 | 2031764 00 2031764 | 500789 500789 1001578 | 510325 519861 1030186 | 507941 507941 1015882 |
| 602 6 44.P/13 | 11139 SF .2557 | 2 | PUCCIO-PICK, MARIE 458 GOLF COURSE DR LEONIA NJ 458 GOLF COURSE DRIVE | 07605 | 339400 332800 672200 | 2291530 | 2291530 00 2291530 | 564816 564816 1129632 | 575572 586326 1161898 | 572883 572882 1145765 |
| 602 7 44.P/14 | 10459 SF .2401 | 2 | CHANG, YI-CHUAN & JUNE 452 GOLF COURSE DRIVE LEONIA NJ 452 GOLF COURSE DRIVE | 00660 07605 | 337200 297000 634200 | 2161988 | 2161988 00 2161988 | 532887 532886 1065773 | 543034 553181 1096215 | 540497 540497 1080994 |

7774300

26502591

00

00

26502591

13064713

13437878

13251297

| Block No. Lot No. Qualification Account No. | Land Dimensions Building Description Additional Lots Acreage | Prop. Class | Owner's Name Address City State Property Location | Billing Code Zip Code | Land Improvement Exemption Net Total | 2024 Property Tax Special Dist | 2024 Total Tax Deduction Net Tax | Amt.Billed 2024 1st Q 2nd Q Total | 2nd Half 2024 3rd Q 4th Q Total | Preliminary 2025 Tax 1st Q 2nd Q Total |
|--|---|----------------|--|--------------------------|---|--------------------------------------|---|---|---|--|
| 602 8 44.P/15 | 10338 SF .2373 | 2 | LUPETIN, EUGENE W. & ELAINE T. 446 GOLF COURSE DR LEONIA NJ 446 GOLF COURSE DRIVE | 07605-1416 | 336700 313500 650200 | 2216532 | 2216532 00 2216532 | 546331 546330 1092661 | 556734 567137 1123871 | 554133 554133 1108266 |
| 602 9 44.P/1 | 10005 SF 2S-F-2-2AG .2297 | 2 | RAVID, S. ABRAHAM 349 VREELAND AVE LEONIA, NJ 349 VREELAND AVE | 00660 07605 | 333600 257100 590700 | 2013696 | 2013696 00 2013696 | 496336 496336 992672 | 505787 515237 1021024 | 503424 503424 1006848 |
| 602 10 44.P/2 | 10335 SF .2373 | 2 | LEHMAN, GEORGE & THERESE 345 VREELAND AVE LEONIA NJ 345 VREELAND AVE | 07605-1405 | 336500 322200 658700 | 2245508 | 2245508 00 2245508 | 553473 553473 1106946 | 564012 574550 1138562 | 561377 561377 1122754 |
| 602 11 44.P/3 | 10335 SF .2373 | 2 | ULAZKA, PIOTR & SARAH E. 341 VREELAND AVE LEONIA, NJ 341 VREELAND AVE | 00660 07605 | 336500 360100 696600 | 2374709 | 2374709 00 2374709 | 585319 585318 1170637 | 596464 607608 1204072 | 593678 593677 1187355 |
| 602 12 44.P/4 | 10339 SF .2374 | 2 | TRIMARCHI, JEFFREY & SADAF 337 VREELAND AVE LEONIA, NJ 337 VREELAND AVE | 07605 | 336500 310000 646500 | 2203919 | 2203919 00 2203919 | 543222 543222 1086444 | 553566 563909 1117475 | 550980 550980 1101960 |
| 602 13 44.P/5 | 10008 SF .2298 | 2 | SON, EDWARD & HYU JIN SHIN 333 VREELAND AVE LEONIA, NJ 333 VREELAND AVENUE | 07605 | 308600 293500 602100 | 2052559 | 2052559 00 2052559 | 505915 505914 1011829 | 515548 525182 1040730 | 513140 513140 1026280 |
| 602 14 44.P/6 | 10017 SF .2300 | 2 | SAWHNEY, SHEETAL 329 VREELAND AVENUE LEONIA, NJ 329 VREELAND AVE | 00316 07605 | 336200 291400 627600 | 2139488 | 2139488 00 2139488 | 527341 527341 1054682 | 537383 547423 1084806 | 534872 534872 1069744 |
| 602 15 44.P/7 | 10000 SF .2296 | 2 | KAPOOR, SAURABH & TEJA 516 PINE HILL RD LEONIA, NJ 516 PINE HILL ROAD | 07605 | 330500 392700 723200 | 2465389 | 2465389 00 2465389 | 607669 607669 1215338 | 619240 630811 1250051 | 616348 616347 1232695 |
| 603 1 44.N/16 | 10093 SF .2317 | 2 | IM, WICHAE & KYOUNG AH 344 VREELAND AVE LEONIA, NJ 344 VREELAND AVE | 07605 | 334200 259000 593200 | 2022219 | 2022219 00 2022219 | 498437 498436 996873 | 507928 517418 1025346 | 505555 505555 1011110 |
| 603 2 44.N/1 | 10248 SF .2353 | 2 | MEYER, SETH & NATALIYA 348 VREELAND AVE LEONIA, NJ 348 VREELAND AVE | 00660 07605 | 335800 258400 594200 | 2025628 | 2025628 00 2025628 | 499277 499276 998553 | 508784 518291 1027075 | 506407 506407 1012814 |
| 603 3 44.N/2 | 10119 SF .2323 | 2 | BRACCO, LEO D. & ROSEMARIE 428 GOLF COURSE DR. LEONIA, NJ 428 GOLF COURSE DRIVE | 07605 | 335300 342000 677300 | 2308916 | 2308916 00 2308916 | 569102 569101 1138203 | 579938 590775 1170713 | 577229 577229 1154458 |
| 603 4 44.N/3 | 10043 SF 2S-F-L-2AG .2306 | 2 | JONG, SOO YONG & SUN MI 424 GOLF COURSE DR LEONIA NJ 424 GOLF COURSE DRIVE | 07605-1414 | 335100 322500 657600 | 2241758 | 2241758 00 2241758 | 552549 552548 1105097 | 563070 573591 1136661 | 560440 560439 1120879 |
| 603 5 44.N/4 | 10055 SF .2308 | 2 | SANAR, ZEKI & JULIYET 420 GOLF COURSE DR LEONIA NJ 420 GOLF COURSE DRIVE | 07605-1414 | 323600 288800 612400 | 2087672 | 2087672 00 2087672 | 514569 514569 1029138 | 524368 534166 1058534 | 521918 521918 1043836 |
| 603 6 44.N/5 | 10056 SF .2309 | 2 | BAE, SUNG WOO & JENNIFER 416 GOLF COURSE DR LEONIA, NJ 416 GOLF COURSE DRIVE | 07605 | 336000 284000 620000 | 2113580 | 2113580 00 2113580 | 520955 520955 1041910 | 530875 540795 1071670 | 528395 528395 1056790 |

8950300

30511573

00

00

30511573

15040983

15470590

15255789

| Block No. Lot No. Qualification Account No. | Land Dimensions Building Description Additional Lots Acreage | Prop. Class | Owner's Name Address City State Property Location | Billing Code Zip Code | Land Improvement Exemption Net Total | 2024 Property Tax Special Dist | 2024 Total Tax Deduction Net Tax | Amt.Billed 2024 1st Q 2nd Q Total | 2nd Half 2024 3rd Q 4th Q Total | Preliminary 2025 Tax 1st Q 2nd Q Total |
|--|---|----------------|---|--------------------------|---|--------------------------------------|---|---|---|--|
| 603 7 44.N/6 | 10874 SF .2496 | 2 | VITARIUS, JAMES & SOLER, SANDRA 412 GOLF COURSE DR LEONIA NJ 412 GOLF COURSE DRIVE | 00660 07605 | 337000 259400 596400 | 2033128 | 2033128 00 | 501125 501125 1002250 | 510668 520210 1030878 | 508282 508282 1016564 |
| 603 8 44.N/7 | 10024 SF 2S-F-L-2AG .2301 | 2 | MILLER, GARRISON & DEL CIELO, A 408 GOLF COURSE DR LEONIA NJ 408 GOLF COURSE DRIVE | 00660 07605 | 323000 373300 696300 | 2373687 | 2373687 00 | 585066 585066 1170132 | 596207 607348 1203555 | 593422 593422 1186844 |
| 603 9 44.N/8 | 11206 SF .2573 | 2 | KERRIGAN, KATHRYN 404 GOLF COURSE DR LEONIA NJ 404 GOLF COURSE DRIVE | 00660 07605-1414 | 338600 280000 618600 | 2108807 | 2108807 00 | 519779 519779 1039558 | 529676 539573 1069249 | 527202 527202 1054404 |
| 603 10 44.N/9 | 10005 SF .2297 | 2 | HERASME, MIGUELINA 341 GLENWOOD AVE LEONIA NJ 400 GOLF COURSE DRIVE | 00660 07605-1408 | 329800 379000 708800 | 2416299 | 2416299 00 | 595570 595569 1191139 | 606910 618250 1225160 | 604075 604075 1208150 |
| 603 11 44.N/10 | 10008 SF .2298 | 2 | JACOBOWITZ, MARSHALL & STEFANIE 345 GLENWOOD AVE LEONIA NJ 345 GLENWOOD AVENUE | 00660 07605-1408 | 336200 342600 678800 | 2314029 | 2314029 00 | 570362 570362 1140724 | 581222 592083 1173305 | 578508 578507 1157015 |
| 603 12 44.N/11 | 10173 SF .2335 | 2 | SATYADEO, MEERA 405 BIRCH LANE LEONIA, NJ 405 BIRCH LANE | 00660 07605 | 337600 253300 590900 | 2014378 | 2014378 00 | 496504 496504 993008 | 505958 515412 1021370 | 503595 503594 1007189 |
| 603 13 44.N/12 | 10012 SF .2298 | 2 | STERN, ALAN E & CHARLENE, TRUSTEES 409 BIRCH LANE LEONIA, NJ 409 BIRCH LANE | 00660 07605 | 336000 273200 609200 | 2076763 | 2076763 00 | 511881 511880 1023761 | 521628 531374 1053002 | 519191 519191 1038382 |
| 603 14 44.N/13 | 10024 SF .2301 | 2 | MIREK, ARDA & SILVIE 413 BIRCH LN LEONIA, NJ 413 BIRCH LANE | 00660 07605 | 333700 407500 741200 | 2526751 | 2526751 00 | 622794 622793 1245587 | 634653 646511 1281164 | 631688 631688 1263376 |
| 603 15 44.N/14 | 10373 SF .2381 | 2 | PARK, WON SIK 417 BIRCH LANE LEONIA, NJ 417 BIRCH LANE | 00672 07605 | 336400 264000 600400 | 2046764 | 2046764 00 | 504486 504486 1008972 | 514093 523699 1037792 | 511691 511691 1023382 |
| 603 16 44.N/15 | 10045 SF .2306 | 2 | FREED, GEORGE & SUSAN G. 421 BIRCH LN LEONIA NJ 421 BIRCH LANE | 00660 07605-1411 | 334800 269800 604600 | 2061081 | 2061081 00 | 508016 508015 1016031 | 517689 527361 1045050 | 515271 515270 1030541 |
| 604 1 44.M/23 | 11486 SF .2637 | 2 | DUME, MARILYN LABRADA & VICTOR 500 PINE HILL RD LEONIA NJ 500 PINE HILL ROAD | 00660 07605-1422 | 352300 299500 651800 | 2221986 | 2221986 00 | 547675 547675 1095350 | 558104 568532 1126636 | 555497 555496 1110993 |
| 604 2 44.M/24 | .2518 AC .2518 | 2 | TOMAS, PEDRO JACKLINE 498 PINE HILL RD LEONIA NJ 498 PINE HILL ROAD | 00660 07605-1422 | 336000 435500 771500 | 2630044 | 2630044 00 | 648253 648253 1296506 | 660597 672941 1333538 | 657511 657511 1315022 |
| 604 3 44.M/25 | .2315 AC 2S-F-2-2AG .2315 | 2 | LAZAROU, GEORGE & LINDA LEE 494 PINE HILL RD LEONIA NJ 494 PINE HILL ROAD | 00660 07605-1422 | 336600 260800 597400 | 2036537 | 2036537 00 | 501966 501965 1003931 | 511524 521082 1032606 | 509135 509134 1018269 |
| 604 4 44.M/26 | .2342 AC .2342 | 2 | POLICHT, MARCIN & TANYA 490 PINE HILL RD LEONIA, NJ 490 PINE HILL ROAD | 00660 07605 | 335800 288100 623900 | 2126875 | 2126875 00 | 524232 524232 1048464 | 534215 544196 1078411 | 531719 531719 1063438 |

9089800

30987129

00

00

30987129

15275413

15711716

15493569

| Block No. Lot No. Qualification Account No. | Land Dimensions Building Description Additional Lots Acreage | Prop. Class | Owner's Name Address City State Property Location | Billing Code Zip Code | Land Improvement Exemption Net Total | 2024 Property Tax Special Dist | 2024 Total Tax Deduction Net Tax | Amt.Billed 2024 1st Q 2nd Q Total | 2nd Half 2024 3rd Q 4th Q Total | Preliminary 2025 Tax 1st Q 2nd Q Total |
|--|---|----------------|--|--------------------------|---|--------------------------------------|---|---|---|--|
| 604 5 44.M/27 | .2342 AC 2S-F-2-2AG .2342 | 2 | LABIB, AMIR W. & GHALI, MARYANN M. 486 PINE HILL ROAD LEONIA, NJ 486 PINE HILL ROAD | 07605 | 335800 280300 616100 | 2100285 | 2100285 00 2100285 | 517678 517678 1035356 | 527536 537393 1064929 | 525072 525071 1050143 |
| 604 6 44.M/28 | 10225 SF .2347 | 2 | FAZALDIN, MEERAFZAL & PHUOC 482 PINE HILL RD LEONIA NJ 482 PINE HILL ROAD | 07605-1422 | 336400 352600 689000 | 2348801 | 2348801 00 2348801 | 578933 578932 1157865 | 589956 600980 1190936 | 587201 587200 1174401 |
| 604 7 44.M/29 | .2339 AC .2339 | 2 | LIM, PAUL 478 PINE HILL RD LEONIA, NJ 478 PINE HILL ROAD | 00660 07605 | 335800 333100 668900 | 2280280 | 2280280 00 2280280 | 562044 562043 1124087 | 572746 583447 1156193 | 570070 570070 1140140 |
| 604 8 44.M/30 | .2557 AC .2557 | 2 | LABOMBARDA, JOHN & ROBYN, TRUSTEES 474 PINE HILL RD LEONIA, NJ 474 PINE HILL ROAD | 07605 | 340000 301900 641900 | 2188237 | 2188237 00 2188237 | 539357 539356 1078713 | 549627 559897 1109524 | 547060 547059 1094119 |
| 604 9 44.M/31 | .2441 AC .2441 | 2 | NIETO, JOSE JR. & MARIE C. 470 PINE HILL RD LEONIA, NJ 470 PINE HILL ROAD | 00660 07605 | 337400 315300 652700 | 2225054 | 2225054 00 2225054 | 548432 548431 1096863 | 558874 569317 1128191 | 556264 556263 1112527 |
| 604 10 44.M/32 | .2394 AC .2394 | 2 | RAMOS, JAVIER & EVANNIE 466 PINE HILL RD LEONIA NJ 466 PINE HILL ROAD | 00660 07605-1422 | 337900 360000 697900 | 2379141 | 2379141 00 2379141 | 586411 586410 1172821 | 597577 608743 1206320 | 594786 594785 1189571 |
| 604 11 44.M/33 | .2893 AC .2893 | 2 | WONG, YAM BUN & LAN CHUN KWOK 464 PINE HILL RD LEONIA NJ 464 PINE HILL ROAD | 07605-1422 | 341900 335600 677500 | 2309598 | 2309598 00 2309598 | 569270 569269 1138539 | 580110 590949 1171059 | 577400 577399 1154799 |
| 604 12 44.M/34 | .2586 AC .2586 | 2 | SINGH, JANMEJAI & MANUSWITA 460 PINE RD LEONIA, NJ 460 PINE HILL ROAD | 00660 07605 | 340400 315900 656300 | 2237327 | 2237327 00 2237327 | 551456 551456 1102912 | 561957 572458 1134415 | 559332 559332 1118664 |
| 604 13 44M/35 | .2514 AC .2514 | 2 | BOHMALEEA BUREAU, LLC 456 PINE HILL RD LEONIA, NJ 456 PINE HILL ROAD | 00660 07605 | 339800 402000 741800 | 2528796 | 2528796 00 2528796 | 623298 623297 1246595 | 635166 647035 1282201 | 632199 632199 1264398 |
| 604 14 44.M/36 | .2306 AC .2306 | 2 | CHUNG, JINNAH & SEA YOUNG 452 PINE HILL ROAD LEONIA, NJ 452 PINE HILL ROAD | 07605 | 335400 394100 729500 | 2486866 | 2486866 00 2486866 | 612963 612962 1225925 | 624635 636306 1260941 | 621717 621716 1243433 |
| 604 15 44.M/37 | .2296 AC .2296 | 2 | GOLDMAN, GREGG I & JANET C 448 PINE HILL RD LEONIA, NJ 448 PINE HILL ROAD | 00660 07605 | 335000 356300 691300 | 2356642 | 2356642 00 2356642 | 580865 580865 1161730 | 591926 602986 1194912 | 589161 589160 1178321 |
| 604 16 44.M/38 | .2304 AC .2304 | 2 | KAROUNOS, THEODORE & LORRAINE 444 PINE HILL RD LEONIA NJ 444 PINE HILL ROAD | 07605-1420 | 335700 436600 772300 | 2632771 | 2632771 00 2632771 | 648925 648925 1297850 | 661282 673639 1334921 | 658193 658193 1316386 |
| 604 17 44./M39 | 10709SF .2458 | 2 | WU, YI JEN & WU, ALEX KUNG FU 440 PINE HILL RD LEONIA NJ 440 PINE HILL RD | 07605 | 337900 342000 679900 | 2317779 | 2317779 00 2317779 | 571286 571286 1142572 | 582165 593042 1175207 | 579445 579445 1158890 |
| 604 18 44.M/40 | 10372SF .2381 | 2 | DO, YOUNG SOK & JI YOUN 436 PINE HILL ROAD LEONIA, NJ 436 PINE HILL RD | 00660 07605 | 336400 363500 699900 | 2385959 | 2385959 00 2385959 | 588091 588091 1176182 | 599290 610487 1209777 | 596490 596490 1192980 |

9615000

32777536

00

00

32777536

16158010

16619526

16388772

| Block No. Lot No. Qualification Account No. | Land Dimensions Building Description Additional Lots Acreage | Prop. Class | Owner's Name Address City State Property Location | Billing Code Zip Code | Land Improvement Exemption Net Total | 2024 Property Tax Special Dist | 2024 Total Tax Deduction Net Tax | Amt.Billed 2024 1st Q 2nd Q Total | 2nd Half 2024 3rd Q 4th Q Total | Preliminary 2025 Tax 1st Q 2nd Q Total |
|--|---|----------------|--|--------------------------|---|--------------------------------------|---|---|---|--|
| 604 19 44.M/41 | 10100SF .2319 | 2 | SUITER, CARL & EVELYN 432 PINE HILL ROAD LEONIA, NJ 432 PINE HILL RD | 07605 | 335700 415900 751600 | 2562204 | 2562204 00 2562204 | 631532 631532 1263064 | 643558 655582 1299140 | 640551 640551 1281102 |
| 604 20 44.M/42 | 10000SF .2296 | 2 | RIDDELL, ELAINE 428 PINE HILL RD LEONIA, NJ 428 PINE HILL RD | 00660 07605 | 335000 286400 621400 | 2118353 | 2118353 00 2118353 | 522132 522131 1044263 | 532074 542016 1074090 | 529589 529588 1059177 |
| 604 21 44.M/43 | 10308 SF .2366 | 2 | PARK, MYUNGCHUL & CHANHWA 424 PINE HILL RD LEONIA, NJ 424 PINE HILL RD | 00660 07605 | 323700 281500 605200 | 2063127 | 2063127 00 2063127 | 508520 508519 1017039 | 518203 527885 1046088 | 515782 515782 1031564 |
| 604 22 44.M/44 | 11463 SF .2632 | 2 | KANG, LYNN YOUNG & KWAK, JOHN 420 PINE HILLS RD LEONIA, NJ 420 PINE HILL RD | 00660 07605 | 341800 397800 739600 | 2521296 | 2521296 00 2521296 | 621449 621449 1242898 | 633283 645115 1278398 | 630324 630324 1260648 |
| 604 23 44.M/45 | 15187 SF .3486 | 2 | LEVSKY, LEONID & IRINA 416 PINE HILL RD LEONIA NJ 416 PINE HILL RD | 07605-1420 | 357000 430600 787600 | 2684928 | 2684928 00 2684928 | 661781 661781 1323562 | 674383 686983 1361366 | 671232 671232 1342464 |
| 604 24 44.M/46 | 12058SF .2768 | 2 | LAN, MARIO E & ELIZABETH 412 PINE HILL ROAD LEONIA NJ 412 PINE HILL RD | 00672 07605 | 344500 340000 684500 | 2333461 | 2333461 00 2333461 | 575152 575151 1150303 | 586103 597055 1183158 | 583366 583365 1166731 |
| 604 25 44.M/47 | 10817SF .2483 | 2 | JAYASENA, SUCHITH & RAMONA 408 DOGWOOD CT LEONIA, NJ 408 DOGWOOD COURT | 07605 | 337900 263200 601100 | 2049150 | 2049150 00 2049150 | 505075 505074 1010149 | 514692 524309 1039001 | 512288 512287 1024575 |
| 604 26 44.M/48 | 11357 SF .2607 | 2 | RICCIOLI, DIANA 404 DOGWOOD COURT LEONIA, NJ 404 DOGWOOD COURT | 00660 07605 | 342000 373500 715500 | 2439140 | 2439140 00 2439140 | 601199 601199 1202398 | 612647 624095 1236742 | 609785 609785 1219570 |
| 604 27 44.M/49 | 10822SF .2484 | 2 | FELDMAN, EDWARD S. & LYNNE M. 329 GLENWOOD AVE LEONIA NJ 329 GLENWOOD AVE | 07605-1407 | 340400 249400 589800 | 2010628 | 2010628 00 2010628 | 495580 495579 991159 | 505016 514453 1019469 | 502657 502657 1005314 |
| 604 28 44.M/1 | 11594 SF .2662 | 2 | HERASME, MIGUELINA 333 GLENWOOD AVE LEONIA, NJ 333 GLENWOOD AVE | 07605 | 335400 322300 657700 | 2242099 | 2242099 00 2242099 | 552633 552632 1105265 | 563156 573678 1136834 | 560525 560525 1121050 |
| 604 29 44.M/2 | 10004 SF .2297 | 2 | KIM, PAUL P.K. & HWAOCK LEE 405 GOLF COURSE DR LEONIA NJ 405 GOLF COURSE DRIVE | 07605-1415 | 339100 263300 602400 | 2053582 | 2053582 00 2053582 | 506167 506166 1012333 | 515805 525444 1041249 | 513396 513395 1026791 |
| 604 30 44.M/3 | 11877 SF .2727 | 2 | GOLF COURSE DR REALTY 470 PALISADES BLVD FORT LEE NJ 407 GOLF COURSE DRIVE | 07024 | 341400 398000 739400 | 2520615 | 2520615 00 2520615 | 621281 621281 1242562 | 633111 644942 1278053 | 630154 630154 1260308 |
| 604 31 44.M/4 | 10394 SF .2386 | 2 | SCHWARTZ, LAWRENCE P. & HELENE 411 GOLF COURSE DR LEONIA NJ 411 GOLF COURSE DRIVE | 07605-1415 | 337300 342900 680200 | 2318802 | 2318802 00 2318802 | 571538 571538 1143076 | 582422 593304 1175726 | 579701 579700 1159401 |
| 604 32 44.M/5 | 11570 SF .2656 | 2 | MIKELBERG, MARTIN A. & JULIE 415 GOLF COURSE DR LEONIA NJ 415 GOLF COURSE DRIVE | 07605-1415 | 341300 286900 628200 | 2141534 | 2141534 00 2141534 | 527845 527845 1055690 | 537897 547947 1085844 | 535384 535383 1070767 |

9404200

32058919

00

00

32058919

15803761

16255158

16029462

| Block No. Lot No. Qualification Account No. | Land Dimensions Building Description Additional Lots Acreage | Prop. Class | Owner's Name Address City State Property Location | Billing Code Zip Code | Land Improvement Exemption Net Total | 2024 Property Tax Special Dist | 2024 Total Tax Deduction Net Tax | Amt.Billed 2024 1st Q 2nd Q Total | 2nd Half 2024 3rd Q 4th Q Total | Preliminary 2025 Tax 1st Q 2nd Q Total |
|--|---|----------------|--|--------------------------|---|--------------------------------------|---|---|---|--|
| 604 33 44.M/6 | 10734 SF .2464 | 2 | CHUN, PAUL & GRACE S. 419 GOLF COURSE DR LEONIA, NJ 419 GOLF COURSE DRIVE | 07605 | 338600 297800 636400 | 2169488 | 2169488 00 2169488 | 534735 534735 1069470 | 544918 555100 1100018 | 542372 542372 1084744 |
| 604 34 44.M/7 | 10845 SF .2490 | 2 | SWINNEY, ROBERT L. & RUTH 423 GOLF COURSE DR LEONIA NJ 423 GOLF COURSE DRIVE | 07605-1415 | 335100 342600 677700 | 2310279 | 2310279 00 2310279 | 569438 569437 1138875 | 580281 591123 1171404 | 577570 577570 1155140 |
| 604 35 44.M/8 | 10493 SF .2409 | 2 | PARK, HONG SUP & SONYA 427 GOLF COURSE DR LEONIA NJ 427 GOLF COURSE DRIVE | 00660 07605 | 337300 354800 692100 | 2359369 | 2359369 00 2359369 | 581537 581537 1163074 | 592611 603684 1196295 | 589843 589842 1179685 |
| 604 36 44.M/9 | 10003 SF .2296 | 2 | SHAH, MEENA 431 GOLF COURSE DR LEONIA NJ 431 GOLF COURSE DRIVE | 07605-1415 | 335300 540700 876000 | 2986284 | 2986284 00 2986284 | 736059 736059 1472118 | 750075 764091 1514166 | 746571 746571 1493142 |
| 604 37 44.M/10 | 10332 SF .2372 | 2 | CHOI, PHILIP Y. & KYUNG 435 GOLF COURSE DR LEONIA, NJ 435 GOLF COURSE DRIVE | 00660 07605 | 336200 331700 667900 | 2276871 | 2276871 00 2276871 | 561203 561203 1122406 | 571890 582575 1154465 | 569218 569218 1138436 |
| 604 38 44.M/11 | 10460 SF .2401 | 2 | JANISZEWSKI, STEPHEN T. & PAULA J. 439 GOLF COURSE DR LEONIA NJ 439 GOLF COURSE DRIVE | 07605-1417 | 336800 347900 684700 | 2334142 | 2334142 00 2334142 | 575320 575319 1150639 | 586274 597229 1183503 | 583536 583535 1167071 |
| 604 39 44.M/12 | 10690 SF .2454 | 2 | LIU, JOSEPH & YIN LAM MAY 443 GOLF COURSE DR LEONIA, NJ 443 GOLF COURSE DRIVE | 00660 07605 | 337400 362300 699700 | 2385277 | 2385277 00 2385277 | 587923 587923 1175846 | 599118 610313 1209431 | 596320 596319 1192639 |
| 604 40 44.M/13 | 11258 SF .2584 | 2 | CHEUNG, MAN TAT MASA & KIM YAN 447 GOLF COURSE DR LEONIA, NJ 447 GOLF COURSE DRIVE | 07605 | 341700 371100 712800 | 2429935 | 2429935 00 2429935 | 598931 598930 1197861 | 610335 621739 1232074 | 607484 607484 1214968 |
| 604 41 44.M/14 | 12617 SF .2896 | 2 | LU, GIANG-TZE & GUO, SHERY 451 GOLF COURSE DRIVE LEONIA, NJ 451 GOLF COURSE DRIVE | 07605 | 347000 280300 627300 | 2138466 | 2138466 00 2138466 | 527089 527089 1054178 | 537126 547162 1084288 | 534617 534616 1069233 |
| 604 42 44.M/15 | 12633 SF .2900 | 2 | KIM, KYUNGPII & BOKYOUNG 455 GOLF COURSE DRIVE LEONIA, NJ 455 GOLF COURSE DRIVE | 00660 07605 | 347400 278400 625800 | 2133352 | 2133352 00 2133352 | 525829 525828 1051657 | 535841 545854 1081695 | 533338 533338 1066676 |
| 604 43 44.M/16 | 10496 SF .2410 | 2 | LERGA, BRANKO & NANCY 459 GOLF COURSE DR LEONIA NJ 459 GOLF COURSE DRIVE | 00660 07605 | 338000 295300 633300 | 2158920 | 2158920 00 2158920 | 532131 532130 1064261 | 542263 552396 1094659 | 539730 539730 1079460 |
| 604 44 44.M/17 | 10271 SF .2358 | 2 | POCHANATWONG, THANA 463 GOLF COURSE DR LEONIA, NJ 463 GOLF COURSE DRIVE | 07605 | 336300 260000 596300 | 2032787 | 2032787 00 2032787 | 501041 501041 1002082 | 510582 520123 1030705 | 508197 508197 1016394 |
| 604 45 44.M/18 | 10200 SF .2342 | 2 | MIQUEO, ALBERTO & MARIA L 467 GOLF COURSE DR LEONIA NJ 467 GOLF COURSE DRIVE | 07605-1417 | 335800 262400 598200 | 2039264 | 2039264 00 2039264 | 502638 502637 1005275 | 512209 521780 1033989 | 509816 509816 1019632 |
| 604 46 44.M/19 | 10219 SF .2346 | 2 | FU, JOHNSON & LAURETTA SILVA 471 GOLF COURSE DR LEONIA, NJ 471 GOLF COURSE DRIVE | 00660 07605 | 336100 357500 693600 | 2364482 | 2364482 00 2364482 | 582798 582797 1165595 | 593895 604992 1198887 | 591121 591120 1182241 |

9421800

32118916

00

00

32118916

15833337

16285579

16059461

| Block No. Lot No. Qualification Account No. | Land Dimensions Building Description Additional Lots Acreage | Prop. Class | Owner's Name Address City State Property Location | Billing Code Zip Code | Land Improvement Exemption Net Total | 2024 Property Tax Special Dist | 2024 Total Tax Deduction Net Tax | Amt.Billed 2024 1st Q 2nd Q Total | 2nd Half 2024 3rd Q 4th Q Total | Preliminary 2025 Tax 1st Q 2nd Q Total |
|--|---|----------------|--|--------------------------|---|--------------------------------------|---|---|---|--|
| 604 47 44.M/20 | 10008 SF .2298 | 2 | GOODSTEIN, JAY & SANDRA 475 GOLF COURSE DR LEONIA NJ 475 GOLF COURSE DRIVE | 07605-1417 | 335600 279600 615200 | 2097217 | 2097217 00 2097217 | 516922 516922 1033844 | 526765 536608 1063373 | 524305 524304 1048609 |
| 604 48 44.M/21 | 10572 SF .2427 | 2 | GUTTER, HARVEY & PATRICIA 479 GOLF COURSE DR LEONIA NJ 479 GOLF COURSE DRIVE | 07605-1417 | 338700 355500 694200 | 2366528 | 2366528 -25000 2341528 | 577052 577051 1154103 | 588159 599266 1187425 | 585382 585382 1170764 |
| 604 49 44.M/22 | 10387 SF .2385 | 2 | MENA, EMILIO & MARIA G. 504 PINE HILL RD LEONIA NJ 481 GOLF COURSE DRIVE | 07605-1417 | 321200 418300 739500 | 2520956 | 2520956 00 2520956 | 621365 621365 1242730 | 633197 645029 1278226 | 630239 630239 1260478 |
| 605 1 44.A6/94 | .3628 AC .3628 | 2 | SHORE, JOHN & YUKIKO 445 PINE HILL ROAD LEONIA, NJ 445 PINE HILL ROAD | 07605 | 343000 438600 781600 | 2664474 | 2664474 00 2664474 | 656740 656739 1313479 | 669245 681750 1350995 | 666119 666118 1332237 |
| 605 2 44A6/88B | 202X147 F1SG2A .6817 | 2 | ORARENO, LLC 492 MAIN ST FORT LEE, NJ 580 NORDHOFF DR | 07024 | 307000 166300 473300 | 1613480 | 1613480 -25000 1588480 | 391441 391440 782881 | 399013 406586 805599 | 397120 397120 794240 |
| 605 3 44.A6/80 | 200X175 B2SG2U .8035 | 2 | TALLER, SAMUEL & CAROL 570 NORDHOFF DR LEONIA NJ 560 NORDHOFF DR | 00660 07605-1013 | 339000 344200 683200 | 2329029 | 2329029 00 2329029 | 574059 574059 1148118 | 584990 595921 1180911 | 582258 582257 1164515 |
| 605 4 44A6/740 | 19243 SF 1SFRAG .4418 | 2 | TAUSNER, ERIC & ELIZABETH 525 GRANDVIEW TERR LEONIA, NJ 525 GRANDVIEW TERR | 07605 | 326400 376300 702700 | 2395504 | 2395504 00 2395504 | 590444 590444 1180888 | 601687 612929 1214616 | 598876 598876 1197752 |
| 605 5 44.A6/69 | 100X133 B2SG2U .3053 | 2 | DOKTOR, ALEKSANDR & OSTROVSKAYA, INNA 521 GRANDVIEW TERRACE LEONIA, NJ 521 GRANDVIEW TERR | 07605 | 301300 323000 624300 | 2128239 | 2128239 00 2128239 | 524568 524568 1049136 | 534557 544546 1079103 | 532060 532060 1064120 |
| 605 6 44.A6/63 | 115X110 B2SG2U .2904 | 2 | ROWLAND, CAROLE 635 WEST 42ND ST APT 43K NEW YORK NY 511 GRANDVIEW TERR | 10036 | 307700 207300 515000 | 1755635 | 1755635 00 1755635 | 432729 432729 865458 | 440969 449208 890177 | 438909 438909 877818 |
| 605 7 44.A6/59 | 80X110 B2SG1U .2020 | 2 | MORI, ATSUSHI & YUMI 499 GRANDVIEW TER LEONIA NJ 499 GRANDVIEW TERR | 07605-1004 | 276500 208800 485300 | 1654388 | 1654388 00 1654388 | 407774 407773 815547 | 415538 423303 838841 | 413597 413597 827194 |
| 605 8 44.A6/55 | 80X110 B2SG1S .2020 | 2 | DURAN, CAROL & EDWARD, TRUSTEES 491 GRANDVIEW TERR LEONIA, NJ 491 GRANDVIEW TERR | 07605 | 276500 183300 459800 | 1567458 | 1567458 00 1567458 | 386347 386347 772694 | 393704 401060 794764 | 391865 391864 783729 |
| 605 9 44.A6/50 | 100X110 B2SG2U .2525 | 2 | LIAO, ANDREW MING-NAN 517 RIDGELAND TER LEONIA NJ 483 GRANDVIEW TERR | 07605-1019 | 282500 200800 483300 | 1647570 | 1647570 00 1647570 | 406093 406093 812186 | 413826 421558 835384 | 411893 411892 823785 |
| 605 10 44.A6/46 | 80X110 B2SG2U .2020 | 2 | HONG, TAE H. 475 GRANDVIEW TER LEONIA, NJ 475 GRANDVIEW TERR | 00660 07605 | 276500 187200 463700 | 1580753 | 1580753 00 1580753 | 389624 389624 779248 | 397043 404462 801505 | 395189 395188 790377 |
| 605 11 44.A6/42 | 80X110 B2SG2U .2020 | 2 | HAI WON CHANG 467 GRANDVIEW TER LEONIA NJ 467 GRANDVIEW TERR | 07605-1004 | 276500 175600 452100 | 1541209 | 1541209 00 1541209 | 379877 379877 759754 | 387111 394344 781455 | 385303 385302 770605 |

8173200

27862440

00

50000

27812440

13710066

14102374

13906223

| Block No. Lot No. Qualification Account No. | Land Dimensions Building Description Additional Lots Acreage | Prop. Class | Owner's Name Address City State Property Location | Billing Code Zip Code | Land Improvement Exemption Net Total | 2024 Property Tax Special Dist | 2024 Total Tax Deduction Net Tax | Amt.Billed 2024 1st Q 2nd Q Total | 2nd Half 2024 3rd Q 4th Q Total | Preliminary 2025 Tax 1st Q 2nd Q Total |
|--|---|----------------|--|--------------------------|---|--------------------------------------|---|---|---|--|
| 605 12 44.A6/38 | 80X110 B2SG2U .2020 | 2 | KIM, IN JA 459 GRANDVIEW TERR LEONIA, NJ 459 GRANDVIEW TERR | 07605 | 276500 216100 492600 | 1679273 | 1679273 00 1679273 | 413908 413907 827815 | 421789 429669 851458 | 419819 419818 839637 |
| 605 13 44.A6/34 | 80X123 B2SG2U .2259 | 2 | CHUNG, FRANCISCO & HAEJIN 451 GRANDVIEW TERR LEONIA, NJ 451 GRANDVIEW TERR | 00660 07605 | 280200 217800 498000 | 1697682 | 1697682 00 1697682 | 418445 418444 836889 | 426413 434380 860793 | 424421 424420 848841 |
| 605 14 44.A6/29 | 0.254 AC B2SG2U .2540 | 2 | MAHMOODZADEGAN, BEHZAD & ALIKHANI, M 441 GRANDVIEW TER LEONIA NJ 441 GRANDVIEW TERR | 07605-1004 | 287900 180400 468300 | 1596435 | 1596435 00 1596435 | 393489 393489 786978 | 400982 408475 809457 | 399109 399109 798218 |
| 605 15 44.A6/25 | 80X150 B2SG2U .2755 | 2 | GASKI, FRANCES 433 GRANDVIEW TERRACE LEONIA NJ 433 GRANDVIEW TERR | 07605 | 284400 208700 493100 | 1680978 | 1680978 00 1680978 | 414328 414327 828655 | 422217 430106 852323 | 420245 420244 840489 |
| 605 16 44.A6/21 | 80X150 B2SG2U .2755 | 2 | LEE, PHILIP & JENNIFER WOO 425 GRANDVIEW TERR LEONIA, NJ 425 GRANDVIEW TERR | 00660 07605 | 282900 246500 529400 | 1804725 | 1804725 00 1804725 | 444829 444828 889657 | 453299 461769 915068 | 451182 451181 902363 |
| 605 17 44.A6/18 | 105X140 B1.5SG1A .3375 | 2 | MARESCOT, WILLY 417 HILLSIDE AVE LEONIA NJ 417 HILLSIDE AVE | 00660 07605-1106 | 280900 147200 428100 | 1459393 | 1459393 00 1459393 | 359711 359711 719422 | 366561 373410 739971 | 364849 364848 729697 |
| 605 18 44.A6/15 | 60X200 B1.5SG1U .2755 | 2 | MARTINEZ, RAUL & ERIKA A. CAVANO 415 HILLSIDE AVE LEONIA, NJ 415 HILLSIDE AVE | 07605 | 292600 188200 480800 | 1639047 | 1639047 00 1639047 | 403992 403992 807984 | 411685 419378 831063 | 409762 409762 819524 |
| 605 19 44.A6/7B | 60X14 B1.5SG1A .0193 | 2 | KWON, YOUNG DAE & YOON YOUNG KIM 413 HILLSIDE AVE LEONIA, NJ 413 HILLSIDE AVE | 07605 | 274000 172200 446200 | 1521096 | 1521096 00 1521096 | 374920 374919 749839 | 382059 389198 771257 | 380274 380274 760548 |
| 605 20 44A6/7A | 116X82 B1.5SG1U .2184 | 2 | CHU, BOME K. 411 HILLSIDE AVE LEONIA, NJ 411 HILLSIDE AVE | 07605 | 290500 436500 727000 | 2478343 | 2478343 00 2478343 | 610862 610862 1221724 | 622494 634125 1256619 | 619586 619586 1239172 |
| 605 21 44.A6/5 | 40X122 .1120 | 2 | LEE, WOO SHIN & GYUN MI 305 GLENWOOD AVE LEONIA, NJ 305 GLENWOOD AVE | 07605 | 239300 166400 405700 | 1383031 | 1383031 00 1383031 | 340890 340889 681779 | 347381 353871 701252 | 345758 345758 691516 |
| 605 22 44.A6/1 | 108X110 B2SG1U .2727 | 2 | LEE, SUNG J. & JU HEE OH 311 GLENWOOD AVE LEONIA, NJ 311 GLENWOOD AVE | 07605 | 283600 188600 472200 | 1609730 | 1609730 00 1609730 | 396766 396766 793532 | 404322 411876 816198 | 402433 402432 804865 |
| 605 23 44A6/107 | 14544 SF .3339 | 2 | D'SOUZA, MICHAEL GERARD & BRENDA 321 GLENWOOD AVE. LEONIA, NJ 321 GLENWOOD AVE | 07605 | 323400 277100 600500 | 2047105 | 2047105 00 2047105 | 504571 504570 1009141 | 514178 523786 1037964 | 511777 511776 1023553 |
| 605 24 44A6/109 | 14292 SF .3281 | 2 | STAMBOULOS, ANTONIO & JENNY 408 PINE HILL RD LEONIA, NJ 408 PINE HILL RD | 00672 07605 | 337800 378100 715900 | 2440503 | 2440503 00 2440503 | 601535 601535 1203070 | 612990 624443 1237433 | 610126 610126 1220252 |
| 605 25 44A6/108 | 14102 SF .3237 | 2 | MUIR, THOMAS J. & CHRISTINE 404 PINE HILL RD. LEONIA, NJ 404 PINE HILL RD | 07605 | 371000 322700 693700 | 2364823 | 2364823 00 2364823 | 582882 582881 1165763 | 593981 605079 1199060 | 591206 591206 1182412 |

7451500

25402164

00

00

25402164

12522248

12879916

12701087

| Block No. Lot No. Qualification Account No. | Land Dimensions Building Description Additional Lots Acreage | Prop. Class | Owner's Name Address City State Property Location | Billing Code Zip Code | Land Improvement Exemption Net Total | 2024 Property Tax Special Dist | 2024 Total Tax Deduction Net Tax | Amt.Billed 2024 1st Q 2nd Q Total | 2nd Half 2024 3rd Q 4th Q Total | Preliminary 2025 Tax 1st Q 2nd Q Total |
|--|---|----------------|--|--------------------------|---|--------------------------------------|---|---|---|--|
| 605 26 44A6/106 | 17577 SF .4035 | 2 | DOMINGUEZ, LOURDES & CONTRERAS, LUISA 400 PINE HILL RD LEONIA NJ 400 PINE HILL RD | 00660 07605-1418 | 383800 256400 640200 | 2182442 | 2182442 00 2182442 | 537928 537928 1075856 | 548172 558414 1106586 | 545611 545610 1091221 |
| 605 27 44A6/105 | 10628 SF .2440 | 2 | SHOU, ZHENG YI & CHEN, QIANBO 401 PINE HILL RD LEONIA NJ 401 PINE HILL RD | 00660 07605-1418 | 335800 386900 722700 | 2463684 | 2463684 00 2463684 | 607249 607249 1214498 | 618812 630374 1249186 | 615921 615921 1231842 |
| 605 28 44A6/104 | 10127 SF .2325 | 2 | LEE, ANDREA & DANTZLER-WOLFE, JOHN 405 PINE HILL RD LEONIA, NJ 405 PINE HILL RD | 07605 | 336300 284300 620600 | 2115625 | 2115625 00 2115625 | 521460 521459 1042919 | 531389 541317 1072706 | 528907 528906 1057813 |
| 605 29 44A6/103 | 10000 SF .2296 | 2 | MOK, JUNG-LAI & SUN Y. 409 PINE HILL RD LEONIA NJ 409 PINE HILL RD | 07605-1419 | 335000 374300 709300 | 2418004 | 2418004 00 2418004 | 595990 595989 1191979 | 607338 618687 1226025 | 604501 604501 1209002 |
| 605 30 44A6/102 | 10000 SF .2296 | 2 | VILLOSLADA, RAMON E. & MAYRA 413 PINE HILL RD LEONIA NJ 413 PINE HILL RD | 07605-1419 | 335000 258200 593200 | 2022219 | 2022219 00 2022219 | 498437 498436 996873 | 507928 517418 1025346 | 505555 505555 1011110 |
| 605 31 44A6/101 | 10000 SF .2296 | 2 | RAMOS, HECTOR M & LORENA P. 417 PINE HILL ROAD LEONIA, NJ 417 PINE HILL RD | 00660 07605 | 335000 356700 691700 | 2358005 | 2358005 00 2358005 | 581201 581201 1162402 | 592268 603335 1195603 | 589502 589501 1179003 |
| 605 32 44A6/100 | 10000 SF .2296 | 2 | SCHWARTZ, SCOTT & SCANLON, BARBARA 421 PINE HILL RD LEONIA NJ 421 PINE HILL RD | 00660 07605-1419 | 335000 260700 595700 | 2030741 | 2030741 00 2030741 | 500537 500537 1001074 | 510068 519599 1029667 | 507686 507685 1015371 |
| 605 33 44.A6/99 | 10308 SF .2366 | 2 | KOONIN, MITCHELL D. & IRIS 425 PINE HILL RD LEONIA NJ 425 PINE HILL RD | 00660 07605-1419 | 336200 276600 612800 | 2089035 | 2089035 00 2089035 | 514906 514905 1029811 | 524710 534514 1059224 | 522259 522259 1044518 |
| 605 34 44A6/98 | 10000 SF .2296 | 2 | COELLO, CARLOS & CLAUDIA 429 PINE HILL ROAD LEONIA, NJ 429 PINE HILL RD | 00672 07605 | 335000 375700 710700 | 2422776 | 2422776 00 2422776 | 597166 597166 1194332 | 608537 619907 1228444 | 605694 605694 1211388 |
| 605 35 44A6/97 | 10320 SF .2369 | 2 | KUPPER, ADAM & LITA 433 PINE HILL RD LEONIA, NJ 433 PINE HILL RD | 07605 | 331700 247400 579100 | 1974152 | 1974152 00 1974152 | 486589 486589 973178 | 495854 505120 1000974 | 493538 493538 987076 |
| 605 36 44A6/96 | 10309 SF .2367 | 2 | BORRERO, KEN & GONZALEZ, NELLIE 437 PINE HILL RD LEONIA NJ 437 PINE HILL RD | 07605-1419 | 336200 368000 704200 | 2400618 | 2400618 00 2400618 | 591704 591704 1183408 | 602972 614238 1217210 | 600155 600154 1200309 |
| 605 37 44A6/95 | 10267 SF .2357 | 2 | FLYNN-ROZANSKI, C. & J. SHAH 441 PINE HILL RD LEONIA, NJ 441 PINE HILL RD | 00660 07605 | 336000 299500 635500 | 2166420 | 2166420 00 2166420 | 533979 533979 1067958 | 544147 554315 1098462 | 541605 541605 1083210 |
| 606 1 44A5/17 | 90X110 F2SG1U .2273 | 2 | RYU, JAMES & APRIL J 526 GRANDVIEW TER LEONIA NJ 526 GRANDVIEW TERR | 00660 07605-1023 | 255900 164400 420300 | 1432803 | 1432803 00 1432803 | 353157 353157 706314 | 359882 366607 726489 | 358201 358201 716402 |
| 606 2 44.A5/20 | 95X170 F2SG2U .3708 | 2 | BURE, ZORAIDA (IDA) 552 NORDHOFF DR LEONIA NJ 552 NORDHOFF DR | 07605-1012 | 287400 206800 494200 | 1684728 | 1684728 00 1684728 | 415252 415251 830503 | 423159 431066 854225 | 421182 421182 842364 |

| Block No. Lot No. Qualification Account No. | Land Dimensions Building Description Additional Lots Acreage | Prop. Class | Owner's Name Address City State Property Location | Billing Code Zip Code | Land Improvement Exemption Net Total | 2024 Property Tax Special Dist | 2024 Total Tax Deduction Net Tax | Amt.Billed 2024 1st Q 2nd Q Total | 2nd Half 2024 3rd Q 4th Q Total | Preliminary 2025 Tax 1st Q 2nd Q Total |
|--|---|----------------|--|--------------------------|---|--------------------------------------|---|---|---|--|
| 606 3 44.A5/23 | 125X158 B2SG2U .4534 | 2 | AYMAT, ELVIN 548 NORDHOFF DR LEONIA, NJ 548 NORDHOFF DR | 00597 07605 | 313200 269700 582900 | 1987106 | 1987106 00 1987106 | 489782 489782 979564 | 499108 508434 1007542 | 496777 496776 993553 |
| 606 4 44.A5/29 | 60X117 F2SG1U .1612 | 2 | ZUKOWSKI, MICHAEL & ABBY 540 NORDHOFF DR LEONIA, NJ 540 NORDHOFF DR | 00660 07605 | 267300 99300 366600 | 1249739 | 1249739 00 1249739 | 308036 308036 616072 | 313901 319766 633667 | 312435 312435 624870 |
| 606 5 44.A5/32 | 60X113 F2SG1U .1556 | 2 | LEE, HAE SUN 536 NORDHOFF DR LEONIA NJ 536 NORDHOFF DR | 00660 07605-1012 | 259300 100400 359700 | 1226217 | 1226217 00 1226217 | 302238 302238 604476 | 307993 313748 621741 | 306555 306554 613109 |
| 606 6 44.A5/35 | 112X106 B2SG2U .2725 | 2 | DE LUCA, VINCENT & MARIE 528 NORDHOFF DR LEONIA NJ 528 NORDHOFF DRIVE | 07605-1012 | 306900 207400 514300 | 1753249 V1 | 1753249 -25000 1728249 | 425891 425890 851781 | 434120 442348 876468 | 432063 432062 864125 |
| 606 7 44.A5/41 | 115X110 B2SG2U .2904 | 2 | PARK, YONG JOO JUN & YOOJUN 421 GREENWAY DR LEONIA, NJ 421 GREENWAY DR | 07605 | 284800 299600 584400 | 1992220 | 1992220 00 1992220 | 491042 491042 982084 | 500393 509743 1010136 | 498055 498055 996110 |
| 606 8 44.A5/46 | 101X113 B2SG2U .2620 | 2 | AVERSA, TERESA 415 GREENWAY DR LEONIA NJ 415 GREENWAY DR | 07605-1008 | 288500 229000 517500 | 1764158 | 1764158 00 1764158 | 434830 434829 869659 | 443110 451389 894499 | 441040 441039 882079 |
| 606 9 44.A5/51 | 80X127 B2SG1A .2332 | 2 | SAYAN, OSMAN & ANNAMARIE 409 GREENWAY DR LEONIA, NJ 409 GREENWAY DR | 00672 07605 | 317300 182000 499300 | 1702114 | 1702114 00 1702114 | 419537 419537 839074 | 427526 435514 863040 | 425529 425528 851057 |
| 606 10 44.A5/1 | 80X110 B2SG2U .2020 | 2 | NOH, JUNG WHUAN & PARK, HYE MI 494 GRANDVIEW TERR LEONIA, NJ 494 GRANDVIEW TERR | 07605 | 284600 239200 523800 | 1785634 | 1785634 00 1785634 | 440123 440123 880246 | 448504 456884 905388 | 446409 446408 892817 |
| 606 11 44.A5/5 | 80X125 B2SG2U .2296 | 2 | SUZUKI, MIKU & MIEKO ARAI 504 GRANDVIEW TERR LEONIA, NJ 504 GRANDVIEW TERR | 00660 07605 | 282500 186900 469400 | 1600185 | 1600185 00 1600185 | 394414 394413 788827 | 401924 409434 811358 | 400047 400046 800093 |
| 606 12 44.A5/9 | 80X115 B2SG2U .2112 | 2 | KIM, JOON HYUNG & JUNG-KYUNG 508 GRANDVIEW TER LEONIA NJ 508 GRANDVIEW TERR | 00660 07605-1023 | 281700 220600 502300 | 1712341 | 1712341 00 1712341 | 422058 422057 844115 | 430095 438131 868226 | 428086 428085 856171 |
| 606 13 44.A5/13 | 90X115 F2SG2U .2376 | 2 | BOSE, SHISHIR KUMAR & SADHANA 522 GRANDVIEW TER LEONIA NJ 522 GRANDVIEW TERR | 07605-1023 | 279100 382000 661100 | 2253690 | 2253690 00 2253690 | 555490 555489 1110979 | 566067 576644 1142711 | 563423 563422 1126845 |
| 607 1 44.A/33 | 120X170 IRR B2SG2U .0000 | 2 | PACICCO, ROBERT & KATHERINE 530 GRANDVIEW TER LEONIA NJ 530 GRANDVIEW TERR | 07605-1023 | 310000 314600 624600 | 2129261 | 2129261 00 2129261 | 524821 524820 1049641 | 534814 544806 1079620 | 532316 532315 1064631 |
| 607 2 44.A/39B | 90X131 IRR F2SG2U .0000 | 2 | HA, JOHN & LEE, HANA 550 GRANDVIEW TERR LEONIA, NJ 550 GRANDVIEW TERR | 07605 | 290000 407700 697700 | 2378459 | 2378459 00 2378459 | 586243 586242 1172485 | 597406 608568 1205974 | 594615 594615 1189230 |
| 607 3 44.A/44 | 80X122 B2SG2U .2241 | 2 | VORONOV, STANISLAV 536 RIDGELAND TERR LEONIA, NJ 536 RIDGELAND TERR | 00672 07605 | 281300 308400 589700 | 2010287 | 2010287 00 2010287 | 495496 495495 990991 | 504931 514365 1019296 | 502572 502572 1005144 |

7493300

25544660

00

25000

25519660

12579994

12939666

12759834

| Block No. Lot No. Qualification Account No. | Land Dimensions Building Description Additional Lots Acreage | Prop. Class | Owner's Name Address City State Property Location | Billing Code Zip Code | Land Improvement Exemption Net Total | 2024 Property Tax Special Dist | 2024 Total Tax Deduction Net Tax | Amt.Billed 2024 1st Q 2nd Q Total | 2nd Half 2024 3rd Q 4th Q Total | Preliminary 2025 Tax 1st Q 2nd Q Total |
|--|---|----------------|--|--------------------------|---|--------------------------------------|---|---|---|--|
| 607 4 44.A/48 | 0.468 AC F2SG2U .4680 | 2 | WASSERMAN, LOREN & LORI 524 RIDGELAND TERR LEONIA NJ 524 RIDGELAND TERR | 07605 | 332900 300600 633500 | 2159602 | 2159602 00 2159602 | 532299 532298 1064597 | 542435 552570 1095005 | 539901 539900 1079801 |
| 607 5 44.A/55 | 100X122 B2SG2S .2801 | 2 | VILLAVICENCIO, RENZO & MARIA 502 RIDGELAND TERR LEONIA, NJ 502 RIDGELAND TERR | 07605 | 293500 305200 598700 | 2040968 | 2040968 00 2040968 | 503058 503058 1006116 | 512637 522215 1034852 | 510242 510242 1020484 |
| 607 6 44.A/60 | 0.28 AC F2SG2U .2800 | 2 | DIEMER, JAMES D. & JULIA G. 500 RIDGELAND TER LEONIA NJ 500 RIDGELAND TERR | 07605-1017 | 293500 259700 553200 | 1885859 | 1885859 00 1885859 | 464827 464826 929653 | 473678 482528 956206 | 471465 471465 942930 |
| 607 7 44.A/65 | 60X122 B2SG1S .1680 | 2 | LEE, KYE C. & ALICE J. SUH 494 RIDGELAND TERR LEONIA, NJ 494 RIDGELAND TERR | 07605 | 263200 204800 468000 | 1595412 | 1595412 00 1595412 | 393237 393237 786474 | 400725 408213 808938 | 398853 398853 797706 |
| 607 8 44.A/68 | 78X133 F1SG1U .2382 | 2 | PINES, KATHERINE 488 RIDGELAND TERR LEONIA, NJ 488 RIDGELAND TERR | 00660 07605 | 278300 146000 424300 | 1446439 | 1446439 00 1446439 | 356518 356518 713036 | 363307 370096 733403 | 361610 361610 723220 |
| 607 9 44.A/72 | 98X133 IRR .0000 | 2 | NA, YOULLEE 480 RIDGELAND TERR LEONIA, NJ 480 RIDGELAND TERR | 07605 | 318500 349500 668000 | 2277212 | 2277212 00 2277212 | 561287 561287 1122574 | 571975 582663 1154638 | 569303 569303 1138606 |
| 607 10 44.A/78 | 69X110 F2SG1U .1742 | 2 | KIM, HYUNG KI & CHAE, YOUNG E KIM 517 NORDHOFF DR LEONIA NJ 517 NORDHOFF DR | 07605-1010 | 254100 120700 374800 | 1277693 | 1277693 00 1277693 | 314926 314926 629852 | 320922 326919 647841 | 319424 319423 638847 |
| 607 11 44.A/81 | 69X112 F2SG1U .1774 | 2 | LIM, MICHELLE & FONG, NICHOLAS 521 NORDHOFF DR LEONIA, NJ 521 NORDHOFF DR | 00660 07605 | 258400 207400 465800 | 1587912 | 1587912 00 1587912 | 391389 391388 782777 | 398841 406294 805135 | 396978 396978 793956 |
| 607 12 44.A/84 | 60X120 B2SG1U .1653 | 2 | KIM, HONG JO & WI, YOO JUNG 525 NORDHOFF DR LEONIA NJ 525 NORDHOFF DR | 00672 07605-1010 | 259900 203900 463800 | 1581094 | 1581094 00 1581094 | 389708 389708 779416 | 397129 404549 801678 | 395274 395273 790547 |
| 607 13 44.A/1 | 0.381 AC B2S G2U .3810 | 2 | LEE, HYO JUNG & KYUNG SUB 533 NORDHOFF DR LEONIA, NJ 533 NORDHOFF DR | 00660 07605 | 315500 326100 641600 | 2187214 | 2187214 00 2187214 | 539105 539104 1078209 | 549370 559635 1109005 | 546804 546803 1093607 |
| 607 14 44.A/3 | 60X176 IRR B2SG2A .0000 | 2 | BOTTEN, PATRICK & DEBORAH 541 NORDHOFF DR LEONIA NJ 541 NORDHOFF DR | 07605-1010 | 282000 248400 530400 | 1808134 | 1808134 00 1808134 | 445669 445668 891337 | 454155 462642 916797 | 452034 452033 904067 |
| 607 15 44.A/6 | 60X155 S2SG1U .2135 | 2 | COCCARO, FRANK & JESSICA 545 NORDHOFF DR LEONIA, NJ 545 NORDHOFF DR | 07605 | 279600 391700 671300 | 2288462 W1 | 2288462 -25000 2263462 | 557810 557810 1115620 | 568551 579291 1147842 | 565866 565865 1131731 |
| 607 16 44.A/9 | 60X148 IRR B2SG1U .0000 | 2 | SINHA, PRASHANT & SAXENA, MANSI 547 NORDHOFF DR LEONIA, NJ 547 NORDHOFF DR | 07605 | 275900 162700 438600 | 1495187 | 1495187 00 1495187 | 368534 368534 737068 | 375551 382568 758119 | 373797 373797 747594 |
| 607 17 44.A/12 | 60X135 IRR F2SG1U .0000 | 2 | HA, LUCY 551 NORDHOFF DR LEONIA NJ 551 NORDHOFF DR | 07605 | 270400 180400 450800 | 1536777 | 1536777 00 1536777 | 378785 378785 757570 | 385997 393210 779207 | 384195 384194 768389 |

7382800

25167965

00

25000

25142965

12394299

12748666

12571485

| Block No. Lot No. Qualification Account No. | Land Dimensions Building Description Additional Lots Acreage | Prop. Class | Owner's Name Address City State Property Location | Billing Code Zip Code | Land Improvement Exemption Net Total | 2024 Property Tax Special Dist | 2024 Total Tax Deduction Net Tax | Amt.Billed 2024 1st Q 2nd Q Total | 2nd Half 2024 3rd Q 4th Q Total | Preliminary 2025 Tax 1st Q 2nd Q Total |
|--|---|----------------|---|--------------------------|---|--------------------------------------|---|---|---|--|
| 607 18 44.A/15 | 60X128 IRR F2SG1U .0000 | 2 | YOO, HYUK JAE & SUNMYOUNG CHOI 553 NORDHOFF DR LEONIA NJ 553 NORDHOFF DR | 07605 | 265300 145200 410500 | 1399395 | 1399395 00 1399395 | 344923 344923 689846 | 351491 358058 709549 | 349849 349849 699698 |
| 607 19 44.A/18 | 120X116 F2SG2U .3196 | 2 | URIBE, ADRIANA & RIVA, MATIAS ALEJO 555 NORDHOFF DRIVE LEONIA, NJ 555 NORDHOFF DR | 07605 | 302400 422300 724700 | 2470502 | 2470502 00 2470502 | 608930 608929 1217859 | 620524 632119 1252643 | 617626 617625 1235251 |
| 607 20 44.A/24B | 90X93 F1SG2U .1921 | 2 | SUH, KEVIN & JUNG 559 NORDHOFF DR LEONIA, NJ 559 NORDHOFF DR | 00660 07605 | 273300 370700 644000 | 2195396 | 2195396 00 2195396 | 541121 541121 1082242 | 551425 561729 1113154 | 548849 548849 1097698 |
| 607 21 44.A/29 | 80X100 F1SG2U .1837 | 2 | SIYAM, FARAG A. & SALWA 565 NORDHOFF DR LEONIA NJ 563-565 NORDHOFF DR | 07605-1010 | 269800 241100 510900 | 1741658 | 1741658 00 1741658 | 429284 429284 858568 | 437458 445632 883090 | 435415 435414 870829 |
| 608 1 44.B/34 | 100X120 B2SG2U .2755 | 2 | STEINBERG, LOUIS & CAROLYN PESKE 541 RIDGELAND TERRACE LEONIA, NJ 541 RIDGELAND TERR | 00660 07605 | 287400 248400 535800 | 1826542 | 1826542 00 1826542 | 450206 450206 900412 | 458779 467351 926130 | 456636 456635 913271 |
| 608 2 44.B/39 | 81X130 1S-F-S-2AG .2417 | 2 | KIM, GI CHUN & SEUNG EEM HAN 570 GRANDVIEW TERRACE LEONIA, NJ 570 GRANDVIEW TERR | 00672 07605 | 280500 333600 614100 | 2093467 | 2093467 00 2093467 | 515998 515997 1031995 | 525823 535649 1061472 | 523367 523367 1046734 |
| 608 3 44.B/43 | 10X62 .0142 | 1 | ESCUDERO, JEFFREY J. 273 GRANDVIEW TERR FORT LEE NJ JONES RD | 07024 | 4300 0 4300 | 14659 | 14659 00 14659 | 3613 3613 7226 | 3682 3751 7433 | 3665 3665 7330 |
| 608 4 44.B/46 | 10X62 .0142 | 1 | SAKAIRI, EMILY 2265 JONES RD FORT LEE, NJ JONES RD | 07024 | 4800 0 4800 | 16363 | 16363 00 16363 | 4034 4033 8067 | 4110 4186 8296 | 4091 4091 8182 |
| 608 5 44.B/49 | 40X50 .0459 | 1 | KIM, HYUN CHUL & KYONG HEE 2260 JONES RD FORT LEE NJ JONES RD | 07024-3213 | 14800 0 14800 | 50453 | 50453 00 50453 | 12436 12436 24872 | 12672 12909 25581 | 12614 12613 25227 |
| 608 6 44.B/51 | 100X50 .1148 | 2 | VILLA, MARIA 2245 JONES RD FORT LEE NJ JONES RD | 00660 07024-3214 | 39500 14100 53600 | 182722 | 182722 00 182722 | 45038 45037 90075 | 45895 46752 92647 | 45681 45680 91361 |
| 608 7 44.B/56 | 100X55 .1263 | 1 | CHANG, INHWAN & SUNAH 2243 JONES RD FORT LEE, NJ JONES RD | 00660 07024 | 30100 0 30100 | 102611 | 102611 00 102611 | 25292 25291 50583 | 25773 26255 52028 | 25653 25653 51306 |
| 608 8 44.B/61 | 60X60 .0826 | 2 | THIBODEAUX, JONTE 2239 JONES RD FORT LEE, NJ JONES RD | 07024 | 28900 1600 30500 | 103975 | 103975 00 103975 | 25628 25628 51256 | 26116 26603 52719 | 25994 25994 51988 |
| 608 9 44.B/64 | 60X60 .0826 | 1 | 2237 JONES RD, LLC 492 MAIN ST FORT LEE, NJ 2235 JONES RD REAR | 07024 | 25800 0 25800 | 87952 | 87952 00 87952 | 21679 21678 43357 | 22091 22504 44595 | 21988 21988 43976 |
| 608 10 44.B/67 | 60X50 .0689 | 1 | KIM, YOUNG DON & SUNG HYE 2233 JONES RD FORT LEE, NJ JONES RD | 07024 | 28200 0 28200 | 96134 | 96134 00 96134 | 23695 23695 47390 | 24147 24597 48744 | 24034 24033 48067 |

3632100

12381829

00

00

12381829

6103748

6278081

6190918

| Block No. Lot No. Qualification Account No. | Land Dimensions Building Description Additional Lots Acreage | Prop. Class | Owner's Name Address City State Property Location | Billing Code Zip Code | Land Improvement Exemption Net Total | 2024 Property Tax Special Dist | 2024 Total Tax Deduction Net Tax | Amt.Billed 2024 1st Q 2nd Q Total | 2nd Half 2024 3rd Q 4th Q Total | Preliminary 2025 Tax 1st Q 2nd Q Total |
|--|---|----------------|--|--------------------------|---|--------------------------------------|---|---|---|--|
| 608 11 44.B/71 | 60X40 . .0551 | 1 | CHOI, JAE HEUNG & BOK SOON 2227 JONES RD FORT LEE NJ JONES RD | 07024-3214 | 25000 0 25000 | 85225 | 85225 00 85225 | 21007 21006 42013 | 21406 21806 43212 | 21307 21306 42613 |
| 608 12 44.B/75 | 100X29 . .0666 | 1 | SUGAHARA, KAZUKI & REI 501 NORDHOFF DR FORT LEE NJ JONES RD | 07024-3215 | 29600 0 29600 | 100906 | 100906 00 100906 | 24872 24871 49743 | 25345 25818 51163 | 25227 25226 50453 |
| 608 13 44.B/4 | 75X100 F2SG1U . .1722 | 2 | GERSON, STEVEN & GAIL 497 NORDHOFF DR LEONIA NJ 497 NORDHOFF DR | 07605-1028 | 276900 199500 476400 | 1624048 | 1624048 00 1624048 | 400295 400295 800590 | 407918 415540 823458 | 406012 406012 812024 |
| 608 14 44.B/1.A | 65X132 B2SG2U . .1970 | 2 | CHUNG, BYUNG Y. & WOO S. 491 NORDHOFF DR LEONIA, NJ 491 NORDHOFF DR | 07605 | 278700 232800 511500 | 1743704 | 1743704 00 1743704 | 429788 429788 859576 | 437972 446156 884128 | 435926 435926 871852 |
| 608 15 44.B/1B | 80X109 F1S G2U . .2002 | 2 | DOUGHERTY, JOHN & RUTH J. 499 RIDGELAND TERRACE LEONIA, NJ 499 RIDGELAND TERR | 07605 00660 | 276800 208200 485000 | 1653365 | 1653365 00 1653365 | 407522 407521 815043 | 415281 423041 838322 | 413342 413341 826683 |
| 608 16 44.B/10 | 100X140 B2S . .3214 | 2 | NICHOLAS-VIRGIN, NICKIE, TRUSTEE 505 RIDGELAND TERR LEONIA, NJ 505 RIDGELAND TERR | 07605 | 302500 476600 779100 | 2655952 | 2655952 00 2655952 | 654639 654639 1309278 | 667104 679570 1346674 | 663988 663988 1327976 |
| 608 17 44.B/15 | 80X140 B2SG1A . .2571 | 2 | PARK, CHRISTINE & SOO HWAN 511 RIDGELAND TERRACE LEONIA, NJ 511 RIDGELAND TERR | 07605 | 288500 163400 451900 | 1540527 | 1540527 00 1540527 | 379709 379709 759418 | 386940 394169 781109 | 385132 385132 770264 |
| 608 18 44.B/19 | 60X140 F2SG2U . .1928 | 2 | LIAO, SU CHIN TRUSTEE 517 RIDGELAND TERR LEONIA, NJ 517 RIDGELAND TERR | 07605 | 274000 235700 509700 | 1737567 | 1737567 00 1737567 | 428276 428275 856551 | 436431 444585 881016 | 434392 434392 868784 |
| 608 19 44.B/22 | 60X140 F2SG2U . .1928 | 2 | DOMINGUEZ, WILLIAM & OLGA 525 RIDGELAND TER LEONIA NJ 525 RIDGELAND TERR | 07605-1019 | 274000 307900 581900 | 1983697 | 1983697 00 1983697 | 488942 488941 977883 | 498252 507562 1005814 | 495925 495924 991849 |
| 608 20 44.B/25 | 80X140 B2SG2U . .2571 | 2 | CONTRERAS, MIGUEL & JULE SURBAUGH 533 RIDGELAND TERRACE LEONIA, NJ 533 RIDGELAND TERR | 07605 | 288500 422500 711000 | 2423799 | 2423799 00 2423799 | 597418 597418 1194836 | 608794 620169 1228963 | 605950 605950 1211900 |
| 608 21 44.B/29 | 100X140 B2SG2U . .3214 | 2 | SEMERCIYAN, SEVAN & RITA MIREK 539 RIDGELAND TERRACE LEONIA, NJ 539 RIDGELAND TERR | 07605 | 302500 381600 684100 | 2332097 | 2332097 00 2332097 | 574815 574815 1149630 | 585761 596706 1182467 | 583025 583024 1166049 |
| 701 1 2/4A | 1.5AC . 1.5000 | 15C | BOROUGH OF LEONIA 312 BROAD AVE LEONIA NJ MEADOWS W OF RR | 07605-1820 | *EXEMPT* | 00 | 00 00 00 | 00 00 00 | 00 00 00 | 00 00 00 |
| 702 1 2/8 | .172 AC . .1720 | 1 | CONSOLIDATED RAIL CORP C/O TAX DEPT 650 W. PEACHTREE ST NW ATLANTA, GA FT LEE RD | 30308 | 58400 0 58400 | 199086 | 199086 00 199086 | 49071 49070 98141 | 50005 50940 100945 | 49772 49771 99543 |
| 703 1 3/1 | 92.584 AC OVERPECK PARK . 92.5840 | 15C | COUNTY OF BERGEN ADMINISTRATION BLDG HACKENSACK NJ WEST OF RAILROAD | 07601 | *EXEMPT* | 00 | 00 00 00 | 00 00 00 | 00 00 00 | 00 00 00 |

5303600

18079973

00

00

18079973

8912702

9167271

9039990

| Block No. Lot No. Qualification Account No. | Land Dimensions Building Description Additional Lots Acreage | Prop. Class | Owner's Name Address City State Property Location | Billing Code Zip Code | Land Improvement Exemption Net Total | 2024 Property Tax Special Dist | 2024 Total Tax Deduction Net Tax | Amt.Billed 2024 1st Q 2nd Q Total | 2nd Half 2024 3rd Q 4th Q Total | Preliminary 2025 Tax 1st Q 2nd Q Total |
|--|---|----------------|--|--------------------------|---|--------------------------------------|---|---|---|--|
| 703 1.01 | 43.23 AC OVERPECK CREEK 43.2300 | 15C | COUNTY OF BERGEN 21 MAIN ST ADM BLDG HACKENSACK NJ WEST OF RR | 07601 | *EXEMPT* | 00 | 00 00 00 | 00 00 00 | 00 00 00 | 00 00 00 |
| 801 1 21.01/19 | 1800SF .0413 | 15C | BOROUGH OF LEONIA 312 BROAD AVE LEONIA NJ WILLOW TREE RD & SCHOR AV | 07605-1820 | *EXEMPT* | 00 | 00 00 00 | 00 00 00 | 00 00 00 | 00 00 00 |
| 801 2 21.01/50 | 3.37 AC 3.3700 | 4B | KURTZ, ANTHONY & NORA III LLC 1 WILLOW TREE RD LEONIA NJ 1 WILLOW TREE ROAD | 07605-2210 | 1663400 5836600 7500000 | 25567500 | 25567500 00 25567500 | 6301875 6301875 12603750 | 6421875 6541875 12963750 | 6391875 6391875 12783750 |
| 802 1 21/10 | .54AC 3S OFFICE BLDG .5400 | 4A | MLM ASS.%MINMETALS 120 SCHOR AVENUE LEONIA, NJ 120 SCHOR AVE | 07605 | 410200 1589800 2000000 | 6818000 | 6818000 00 6818000 | 1940978 1940977 3881955 | 1452023 1484022 2936045 | 1704500 1704500 3409000 |
| 802 2 21/8 | 50X126 1SCBS .1446 | 15D | MT ZION BAPTIST CHURCH 124 SCHOR AVE LEONIA NJ 124 SCHOR AVE | 07605-2208 | *EXEMPT* | 00 | 00 00 00 | 00 00 00 | 00 00 00 | 00 00 00 |
| 802 3 21/10 | 0.67 AC COMMON AREA .6700 | 15F | 138 SCHOR AVE CONDOMINIUMS 138 SCHOR AVE LEONIA, NJ 132-140 SCHOR AVE | 07605 | *EXEMPT* | 00 | 00 00 00 | 00 00 00 | 00 00 00 | 00 00 00 |
| 802 3 C0001 | .0000 | 2 | CHOI, DONG SIK & SHIN-JA CHIN 132 SCHOR AVE LEONIA NJ 132 SCHOR AVE | 07605 | 100000 337800 437800 | 1492460 | 1492460 00 1492460 | 367862 367861 735723 | 374866 381871 756737 | 373115 373115 746230 |
| 802 3 C0002 | .0000 | 2 | TEITELBAUM, MARC A. & JONI RABNER 136 SCHOR AVE LEONIA, NJ 136 SCHOR AVE | 07605 | 100000 395100 495100 | 1687796 | 1687796 00 1687796 | 416008 416008 832016 | 423929 431851 855780 | 421949 421949 843898 |
| 802 3 C0003 | .0000 | 2 | LACANLALE, J., K., M., & C. 140 SCHOR AVENUE LEONIA, NJ 140 SCHOR AVE | 07605 | 100000 321300 421300 | 1436212 | 1436212 00 1436212 | 353998 353997 707995 | 360738 367479 728217 | 359053 359053 718106 |
| 802 4 21/4 | 34X140 F2S .1093 | 2 | CASTELLON, M. & MADRID, J. 144 SCHOR AVE LEONIA, NJ 144 SCHOR AVE | 07605 | 212500 171300 383800 | 1308374 | 1308374 00 1308374 | 322488 322488 644976 | 328629 334769 663398 | 327094 327093 654187 |
| 802 5 21/1 | 0.60 AC COMMON AREA .6000 | 15F | MEADOW LANE CONDOMINIUMS 400-412 GRAND AVE LEONIA, NJ 400-412 GRAND AVE | 07605 | *EXEMPT* | 00 | 00 00 00 | 00 00 00 | 00 00 00 | 00 00 00 |
| 802 5 C0001 21/1 | .0000 | 2 | LEGRAND REALTY, LLC 265 KNOX AVENUE CLIFFSIDE PARK, NJ 400 GRAND AVENUE | 07010 | 85000 270000 355000 | 1210195 | 1210195 00 1210195 | 298289 298289 596578 | 303969 309648 613617 | 302549 302549 605098 |
| 802 5 C0002 21/1 | .0000 | 2 | JOO, RICHARD H. & YUNEUI 402 GRAND AVE, UNIT #2 LEONIA, NJ 402 GRAND AVENUE | 07605 00660 | 85000 291100 376100 | 1282125 | 1282125 00 1282125 | 316018 316018 632036 | 322036 328053 650089 | 320532 320531 641063 |
| 802 5 C0003 21/1 | .0000 | 2 | CHA, SENGHEN 404 GRAND AVE, #3 LEONIA, NJ 404 GRAND AVENUE | 07605 | 85000 297400 382400 | 1303602 | 1303602 00 1303602 | 321312 321311 642623 | 327430 333549 660979 | 325901 325900 651801 |

12351500

42106264

00

00

42106264

21277652

20828612

21053133

| Block No. Lot No. Qualification Account No. | Land Dimensions Building Description Additional Lots Acreage | Prop. Class | Owner's Name Address City State Property Location | Billing Code Zip Code | Land Improvement Exemption Net Total | 2024 Property Tax Special Dist | 2024 Total Tax Deduction Net Tax | Amt.Billed 2024 1st Q 2nd Q Total | 2nd Half 2024 3rd Q 4th Q Total | Preliminary 2025 Tax 1st Q 2nd Q Total |
|--|---|----------------|---|--------------------------|---|--------------------------------------|---|---|---|--|
| 802 5 C0004 21/1 | .0000 | 2 | LEGRAND REALTY, LLC 265 KNOX AVENUE CLIFFSIDE PARK, NJ 406 GRAND AVENUE | 07010 | 85000 270000 355000 | 1210195 | 1210195 00 | 298289 298289 | 303969 309648 | 302549 302549 |
| 802 5 C0005 21/1 | .0000 | 2 | LEGRAND REALTY, LLC 265 KNOX AVENUE CLIFFSIDE PARK, NJ 408 GRAND AVENUE | 07010 | 85000 270000 355000 | 1210195 | 1210195 00 | 298289 298289 | 303969 309648 | 302549 302549 |
| 802 5 C0006 21/1 | .0000 | 2 | DEGIDIO, MICHAEL B 410 GRAND AVE #6 LEONIA NJ 410 GRAND AVENUE #6 | 07605 | 85000 293300 378300 | 1289625 | 1289625 00 | 317867 317866 | 323920 329972 | 322407 322406 |
| 802 5 C0007 21/1 | .0000 | 2 | LEGRAND REALTY. LLC 265 KNOX AVENUE CLIFFSIDE PARK, NJ 412 GRAND AVENUE | 07010 | 85000 270000 355000 | 1210195 | 1210195 00 | 298289 298289 | 303969 309648 | 302549 302549 |
| 802 6 C0001 21/23.A | .0000 | 2 | DIAZ, MINERVA 392 GRAND AVE, UNIT 1 LEONIA, NJ 392 GRAND AVE | 07605 | 30000 83200 113200 | 385899 | 385899 00 | 95117 95116 | 96928 98738 | 96475 96475 |
| 802 6 C0002 21/23.A | .0000 | 2 | HANNON, KAREN 392 GRAND AVE APT 2 LEONIA NJ 392 GRAND AVE | 07605-2215 | 30000 78100 108100 | 368513 | 368513 00 | 90831 90831 | 92561 94290 | 92129 92128 |
| 802 6 C0003 21/23.A | .0000 | 2 | GARCIA, MONICA 392 GRAND AVE APT3 LEONIA NJ 392 GRAND AVE | 07605-2215 | 30000 79700 109700 | 373967 | 373967 00 | 92176 92175 | 93931 95685 | 93492 93492 |
| 802 6 C0004 21/23.A | .0000 | 2 | TORO, RAMIRO A. 392 GRAND AVENUE, APT 4 LEONIA, NJ 392 GRAND AVE | 07605 | 30000 80300 110300 | 376013 | 376013 00 | 92680 92679 | 94445 96209 | 94004 94003 |
| 802 6 C0005 21/23.A | .0000 | 2 | MAURICE, LYDIA 392 GRAND AVE APT 5 LEONIA NJ 392 GRAND AVE | 07605-2215 | 30000 77200 107200 | 365445 | 365445 00 | 90075 90075 | 91790 93505 | 91362 91361 |
| 802 6 C0006 21/23.A | .0000 | 2 | OVCHARIK,Y,A,Y AND M605 392 GRAND AVE APT 6 LEONIA NJ 392 GRAND AVE | 07605-2215 | 30000 81200 111200 | 379081 | 379081 00 | 93436 93436 | 95215 96994 | 94771 94770 |
| 802 6 C0007 21/23.A | .0000 | 2 | DILLON, N. & POLYANSKAYA, P. & A. 392 GRAND AVE, UNIT 7 LEONIA, NJ 392 GRAND AVE | 07605 | 30000 89900 119900 | 408739 | 408739 00 | 100746 100746 | 102665 104582 | 102185 102185 |
| 802 6 C0008 21/23.A | .0000 | 2 | DE SILVA, GODFREY & AYOMI 392 GRAND AVE APT 8 LEONIA NJ 392 GRAND AVE | 07605-2215 | 30000 84000 114000 | 388626 | 388626 00 | 95789 95788 | 97613 99436 | 97157 97156 |
| 802 6 C0009 21/23.A | .0000 | 2 | ABBASS, MUHAMMAD J. & UZMA 392 GRAND AVE APT 9 LEONIA, NJ 392 GRAND AVE | 07605 | 30000 84500 114500 | 390331 | 390331 00 | 96209 96209 | 98041 99872 | 97583 97583 |

2451400

8356824

00

00

8356824

4119581

4237243

4178418

| Block No. Lot No. Qualification Account No. | Land Dimensions Building Description Additional Lots Acreage | Prop. Class | Owner's Name Address City State Property Location | Billing Code Zip Code | Land Improvement Exemption Net Total | 2024 Property Tax Special Dist | 2024 Total Tax Deduction Net Tax | Amt.Billed 2024 1st Q 2nd Q Total | 2nd Half 2024 3rd Q 4th Q Total | Preliminary 2025 Tax 1st Q 2nd Q Total |
|--|---|----------------|--|--------------------------|---|--------------------------------------|---|---|---|--|
| 802 6 C0010 21/23.A | .0000 | 2 | ABRISQUETA, MARIO ELY 392 GRAND AVE, UNIT 10 LEONIA, NJ 392 GRAND AVE | 07605 | 30000 80900 110900 | 378058 | 378058 00 378058 | 93184 93184 186368 | 94958 96732 191690 | 94515 94514 189029 |
| 802 7 21/25.1 | 50X151 F3S 3FDWG .1733 | 2 | 388 GRAND AVE, LLC 1 WILLOW TREE RD LEONIA, NJ 388 GRAND AVE | 07605 | 210200 297800 508000 | 1731772 | 1731772 00 1731772 | 426847 426847 853694 | 434975 432943 878078 | 432943 432943 865886 |
| 802 8 21/26.1 | 50X151 1.5S-F-F .1733 | 2 | 380 GRAND AVE, LLC 1 WILLOW TREE RD LEONIA, NJ 380 GRAND AVE | 07605 | 210200 122600 332800 | 1134515 | 1134515 00 1134515 | 279636 279635 559271 | 284960 290284 575244 | 283629 283629 567258 |
| 802 9 21/27 | 100X295 B2S 16FDWG .6772 | 4C | HARPER MGMT CORP P.O. BOX 1682 FORT LEE, NJ 372 GRAND AVE | 07024 | 720000 651000 1371000 | 4673739 | 4673739 00 4673739 | 1151983 1151983 2303966 | 1173919 1195854 2369773 | 1168435 1168435 2336870 |
| 802 10 21/28.B | 50X295 F2S 3FDWG .3386 | 2 | SAI, NOBUAKI & GRETA 368 GRAND AVE LEONIA NJ 368 GRAND AVE | 00660 07605-2206 | 233400 198700 432100 | 1473029 | 1473029 00 1473029 | 363072 363072 726144 | 369986 376899 746885 | 368258 368257 736515 |
| 802 11 21/29 | 160X320 B2S39FDWG 1.1754 | 4C | WALKER, WALKER & GROSSMAN LLC PO BOX 933 MAHWAH NJ 356-364 GRAND AVE | 07430 | 1560000 1811000 3371000 | 11491739 | 11491739 00 11491739 | 2832483 2832483 5664966 | 2886419 2940354 5826773 | 2872935 2872935 5745870 |
| 802 12 21/31.C | 50X100 F2S 2FDWG .1148 | 2 | DI MEGLIO, ANTONIO & MARIA 1615 GEROME AVE FORT LEE NJ 352 GRAND AVE | 07024-5644 | 181700 115900 297600 | 1014518 | 1014518 00 1014518 | 250059 250058 500117 | 254820 259581 514401 | 253630 253629 507259 |
| 802 13 21/31.B | 76X101 IRR B1S GAS STA .0000 | 4A | 350 GRAND AVE, LLC 350 GRAND AVE LEONIA, NJ 350 GRAND AVE | 07605 | 376700 83300 460000 | 1568140 | 1568140 00 1568140 | 386515 386515 773030 | 393875 401235 795110 | 392035 392035 784070 |
| 802 14 21/31.A | 67X135 IRR B3S OFF BLDG .0000 | 4A | DENIS LEONIA, LLC 1605 JOHN ST #100 FORT LEE, NJ 135 FORT LEE RD | 07024 | 637800 1102200 1740000 | 5931660 | 5931660 00 5931660 | 1462035 1462035 2924070 | 1489875 1517715 3007590 | 1482915 1482915 2965830 |
| 802 15 21/32 | 50X100 .1148 | 4A | SKYLINE PARTNERS, LLC 133 FORT LEE RD LEONIA, NJ 133 FORT LEE RD | 85186 07605 | 315000 553700 868700 | 2961398 | 2961398 00 2961398 | 729926 729925 1459851 | 743824 757723 1501547 | 740350 740349 1480699 |
| 802 16 21/33.A | 60X150 S2S SHOP .2066 | 4A | 131 FORT LEE RD, LLC 131 FORT LEE RD LEONIA, NJ 131 FORT LEE RD | 07605 | 395000 60000 455000 | 1551095 | 1551095 00 1551095 | 382314 382314 764628 | 389594 396873 786467 | 387774 387774 775548 |
| 802 17 21/33.B | 40X150 IRR CB2S OFF .0000 | 4A | 117 FORT LEE RD, LLC 117 FORT LEE RD LEONIA, NJ 125 FORT LEE RD | 07605 | 322500 127500 450000 | 1534050 | 1534050 00 1534050 | 378113 378112 756225 | 385313 392512 777825 | 383513 383512 767025 |
| 802 18 21/35 | 50X125 PARKING .1435 | 4A | 117 FORT LEE RD, LLC 117 FORT LEE RD LEONIA, NJ 123 FORT LEE RD | 07605 | 340000 12200 352200 | 1200650 | 1200650 00 1200650 | 295936 295936 591872 | 301572 307206 608778 | 300163 300162 600325 |
| 802 19 21/37 | 75X125 CB2S OFF .2152 | 4A | 117 FORT LEE RD, LLC 117 FORT LEE RD LEONIA, NJ 117 FORT LEE RD | 07605 | 402500 767500 1170000 | 3988530 | 3988530 00 3988530 | 983093 983092 1966185 | 1001813 1020532 2022345 | 997133 997132 1994265 |

11919300

40632893

00

00

40632893

20030387

20602506

20316449

| Block No. Lot No. Qualification Account No. | Land Dimensions Building Description Additional Lots Acreage | Prop. Class | Owner's Name Address City State Property Location | Billing Code Zip Code | Land Improvement Exemption Net Total | 2024 Property Tax Special Dist | 2024 Total Tax Deduction Net Tax | Amt.Billed 2024 1st Q 2nd Q Total | 2nd Half 2024 3rd Q 4th Q Total | Preliminary 2025 Tax 1st Q 2nd Q Total |
|--|---|----------------|---|--------------------------|---|--------------------------------------|---|---|---|--|
| 802 20 21/40 | 277X150 . .9539 | 4A | KURTZ, ANTHONY D.II LLC 1 WILLOW TREE RD LEONIA NJ 2 WILLOW TREE RD | 07605-2210 | 624200 2375800 3000000 | 10227000 | 10227000 00 10227000 | 2520750 2520750 5041500 | 2568750 2616750 5185500 | 2556750 2556750 5113500 |
| 802 21 21/20.06 | 3.53 AC 3.5300 | 4A | 400 WILLOW TREE RD LLC ONE WILLOW TREE RD LEONIA, NJ 400 WILLOW TREE RD | 07605 | 1754000 5546000 7300000 | 24885700 | 24885700 00 24885700 | 6133825 6133825 12267650 | 6250625 6367425 12618050 | 6221425 6221425 12442850 |
| 803 1 | 1.344 AC COMMON AREA 1.3440 | 15F | THE GRANDVIEW APARTMENTS CONDOS 180-192 HILLSIDE AVE LEONIA, NJ 180-192 HILLSIDE AVE | 07605 | *EXEMPT* | 00 | 00 00 00 | 00 00 00 | 00 00 00 | 00 00 00 |
| 803 1 C0UG1 22/1 | UG NO. 1 . .0000 | 2 | LEE, SANG HUN 188 HILLSIDE AVE, UNIT H1 LEONIA, NJ 192 HILLSIDE AVE REAR | 07605 | 0 3700 3700 | 12613 | 12613 00 12613 | 3109 3109 6218 | 3168 3227 6395 | 3154 3153 6307 |
| 803 1 C0UG4 22/1 | UG NO. 4 . .0000 | 2 | RUIZ, EDWIN & TULL, ANNETTE 192 HILLSIDE AVE APT E1 LEONIA NJ 192 HILLSIDE AVE REAR | 00660 07605 | 0 3700 3700 | 12613 | 12613 00 12613 | 3109 3109 6218 | 3168 3227 6395 | 3154 3153 6307 |
| 803 1 C00A1 22/1 | . .0000 | 2 | SU, TRIEU & GENH NHIT 445 GRAND AVE APT A1 LEONIA NJ 445 GRAND AVE APT A1 | 07605-2244 | 100000 95100 195100 | 665096 | 665096 00 665096 | 163933 163933 327866 | 167054 170176 337230 | 166274 166274 332548 |
| 803 1 C00A2 22/1 | 1 UNIT-UG NO.10 . .0000 | 2 | COCCO, ANTHONY 445 GRAND AVE #2A LEONIA, NJ 445 GRAND AVE APT A2 | 07605 | 100000 99700 199700 | 680777 | 680777 00 680777 | 161548 161548 323096 | 177243 180438 357681 | 170195 170194 340389 |
| 803 1 C00B1 22/1 | . .0000 | 2 | FOFANA, RUTH 445 GRAND AVE APT B1 LEONIA NJ 445 GRAND AVE APT B1 | 07605-2244 | 100000 99900 199900 | 681459 | 681459 00 681459 | 167966 167966 335932 | 171165 174362 345527 | 170365 170365 340730 |
| 803 1 C00B2 22/1 | . .0000 | 2 | STAMBAUGH, MARY & FREDERICK B 445 GRAND AVE LEONIA, NJ 445 GRAND AVE APT B2 | 00672 07605 | 100000 93400 193400 | 659301 | 659301 00 659301 | 162505 162504 325009 | 165599 168693 334292 | 164826 164825 329651 |
| 803 1 C00C1 22/1 | 1 UNIT-UG NO.2 . .0000 | 2 | TAYLOR, TONIA 439 GRAND AVE, APT C1 LEONIA, NJ 439 GRAND AVE APT C1 | 00660 07605 | 100000 98100 198100 | 675323 | 675323 00 675323 | 166454 166453 332907 | 169623 172793 342416 | 168831 168831 337662 |
| 803 1 C00C2 22/1 | . .0000 | 2 | KOSTECHKO, STEVE & MILLER, NINA 439 GRAND AVE APT C2 LEONIA NJ 439 GRAND AVE APT CZ | 07605-2244 | 100000 93400 193400 | 659301 S1 | 659301 -25000 634301 | 156255 156254 312509 | 159349 162443 321792 | 158576 158575 317151 |
| 803 1 C00D1 22/1 | 1 UNIT-UG NO.8 . .0000 | 2 | REINKE, BRIAN & HAGER, DANA 439 GRAND AVE APT D1 LEONIA NJ 439 GRAND AVE APT D1 | 00660 07605-2244 | 100000 99700 199700 | 680777 | 680777 00 680777 | 167798 167798 335596 | 170993 174188 345181 | 170195 170194 340389 |
| 803 1 C00D2 22/1 | 1 UNIT-UG NO.6 . .0000 | 2 | KO, YOUNG HEE 439 GRAND AVE #D2 LEONIA NJ 439 GRAND AVE APT D2 | 07605 | 100000 99700 199700 | 680777 | 680777 00 680777 | 167798 167798 335596 | 170993 174188 345181 | 170195 170194 340389 |
| 803 1 C00E1 22/1 | . .0000 | 2 | RUIZ, EDWIN & TULL, ANNETTE 192 HILLSIDE AVE #E-1 LEONIA, NJ 192 HILLSIDE AVE APT E1 | 00660 07605 | 100000 95100 195100 | 665096 | 665096 00 665096 | 163933 163933 327866 | 167054 170176 337230 | 166274 166274 332548 |

12081500

41185833

00

25000

41160833

20277963

20882870

20580421

| Block No. Lot No. Qualification Account No. | Land Dimensions Building Description Additional Lots Acreage | Prop. Class | Owner's Name Address City State Property Location | Billing Code Zip Code | Land Improvement Exemption Net Total | 2024 Property Tax Special Dist | 2024 Total Tax Deduction Net Tax | Amt.Billed 2024 1st Q 2nd Q Total | 2nd Half 2024 3rd Q 4th Q Total | Preliminary 2025 Tax 1st Q 2nd Q Total |
|--|---|----------------|---|--------------------------|---|--------------------------------------|---|---|---|--|
| 803 1 C00E2 22/1 | 1 UNIT-UG NO.3 .0000 | 2 | BAKI PROPERTIES LLC 192 HILLSIDE AVE, APT E2 LEONIA, NJ 192 HILLSIDE AVE APT E2 | 00597 07605 | 100000 102300 202300 | 689641 | 689641 00 | 169983 169982 | 173220 176456 | 172411 172410 |
| 803 1 C00F1 22/1 | .0000 | 2 | WILLIAMS, CARL & LISETTE 192 HILLSIDE AVE APT F1 LEONIA NJ 192 HILLSIDE AVE APT F1 | 00660 07605-1628 | 100000 95100 195100 | 665096 | 665096 00 | 163933 163933 | 167054 170176 | 166274 166274 |
| 803 1 C00F2 22/1 | .0000 | 2 | LEE, CHONG WONG 192 HILLSIDE AVE APT F2 LEONIA NJ 192 HILLSIDE AVE APT F2 | 07605-1628 | 100000 95100 195100 | 665096 | 665096 00 | 163933 163933 | 167054 170176 | 166274 166274 |
| 803 1 C00G1 22/1 | .0000 | 2 | KF DEVELOPMENT & CONSULTING, LLC 360 S. VAN BRUNT ST ENGLEWOOD, NJ 188 HILLSIDE AVE APT G1 | 07631 | 100000 97700 197700 | 673959 | 673959 00 | 166118 166117 | 169281 172443 | 168490 168490 |
| 803 1 C00G2 22/1 | .0000 | 2 | KIM, INSIK 188 HILLSIDE AVE #G2 LEONIA, NJ 188 HILLSIDE AVE APT G2 | 07605 | 100000 95100 195100 | 665096 | 665096 00 | 163933 163933 | 167054 170176 | 166274 166274 |
| 803 1 C00H1 22/1 | .0000 | 2 | LEE, SANG HUN & TAE YEON OH 188 HILLSIDE AVE, APT H1 LEONIA, NJ 188 HILLSIDE AVE APT H1 | 07605 | 100000 93400 193400 | 659301 | 659301 00 | 162505 162504 | 165599 168693 | 164826 164825 |
| 803 1 C00H2 22/1 | .0000 | 2 | 1355 15TH STREET FLNJ, LLC 188 HILLSIDE AVE, #H2 LEONIA, NJ 188 HILLSIDE AVE APT H2 | 07605 | 100000 93400 193400 | 659301 | 659301 00 | 162505 162504 | 165599 168693 | 164826 164825 |
| 803 1 C00I1 22/1 | .0000 | 2 | LEE, JIEUN 184 HILLSIDE AVE, APT I1 LEONIA, NJ 184 HILLSIDE AVE APT I1 | 00672 07605 | 100000 93400 193400 | 659301 | 659301 00 | 162505 162504 | 165599 168693 | 164826 164825 |
| 803 1 C00I2 22/1 | 1 UNIT-UG NO.7 .0000 | 2 | KOVYAZIN, ARTEM 184 HILLSIDE AVE APT I2 LEONIA, NJ 184 HILLSIDE AVE APT I2 | 07605 | 100000 103200 203200 | 692709 | 692709 00 | 170739 170739 | 173990 177241 | 173178 173177 |
| 803 1 C00J1 22/1 | 1 UNIT-UG NO.9 .0000 | 2 | LYU, DONG MIN 184 HILLSIDE AVE APT J1 LEONIA, NJ 184 HILLSIDE AVE APT J1 | 00660 07605 | 100000 99700 199700 | 680777 | 680777 00 | 167798 167798 | 170993 174188 | 170195 170194 |
| 803 1 C00J2 22/1 | .0000 | 2 | AUGENBLICK, DENISE 184 HILLSIDE AVENUE #J2 LEONIA, NJ 184 HILLSIDE AVE APT J2 | 00672 07605 | 100000 95100 195100 | 665096 | 665096 00 | 163933 163933 | 167054 170176 | 166274 166274 |
| 803 1 C00K1 22/1 | .0000 | 2 | CHANG, HUILIANG 613 KENT AVE TEANECK NJ 180 HILLSIDE AVE APT K1 | 07666 | 100000 95100 195100 | 665096 | 665096 00 | 163933 163933 | 167054 170176 | 166274 166274 |
| 803 1 C00K2 22/1 | .0000 | 2 | YANG, PAUL SUNGYUK 180 HILLSIDE AVE APT K2 LEONIA, NJ 180 HILLSIDE AVE APT K2 | 07605 | 100000 100300 200300 | 682823 | 682823 00 | 168302 168302 | 171507 174712 | 170706 170706 |
| 803 1 C00L1 22/1 | .0000 | 2 | PENA, EDWIN 180 HILLSIDE AVE, APT L1 LEONIA, NJ 180 HILLSIDE AVE APT L1 | 00660 07605 | 100000 95100 195100 | 665096 | 665096 00 | 163933 163933 | 167054 170176 | 166274 166274 |

2754000

9388388

00

00

9388388

4628101

4760287

4694198

| Block No. Lot No. Qualification Account No. | Land Dimensions Building Description Additional Lots Acreage | Prop. Class | Owner's Name Address City State Property Location | Billing Code Zip Code | Land Improvement Exemption Net Total | 2024 Property Tax Special Dist | 2024 Total Tax Deduction Net Tax | Amt.Billed 2024 1st Q 2nd Q Total | 2nd Half 2024 3rd Q 4th Q Total | Preliminary 2025 Tax 1st Q 2nd Q Total |
|--|---|----------------|---|--------------------------|---|--------------------------------------|---|---|---|--|
| 803 1 C00L2 22/1 | 1 UNIT-UG NO.5 .0000 | 2 | GARRIN, PAUL & FIGUEROA, WANDA 11 DONNER COURT MONMOUTH JUNCTION, NJ 180 HILLSIDE AVE APT L2 | 08852 | 100000 99700 199700 | 680777 | 680777 00 680777 | 167798 167798 335596 | 170993 174188 345181 | 170195 170194 340389 |
| 803 2 22/17 | 100X200 F2.5SG1S .4591 | 2 | KING, PAUL B. IV & ANALI R. 62 PAULIN BLVD LEONIA, NJ 198 HILLSIDE AVE | 07605 | 262900 228900 491800 | 1676546 | 1676546 00 1676546 | 413235 413235 826470 | 421104 428972 850076 | 419137 419136 838273 |
| 803 3 22/21.A | 50X189 F2SG2U .2169 | 2 | KING, PAUL IV & KING, ANALI R 62 PAULIN BLVD LEONIA NJ 200 HILLSIDE AVE | 07605 | 288500 86300 374800 | 1277693 | 1277693 00 1277693 | 314926 314926 629852 | 320922 326919 647841 | 319424 319423 638847 |
| 803 4 22/25 | 175X178 F2SG1S .7151 | 2 | KING, PAUL B. IV 216 HILLSIDE AVE LEONIA, NJ 216 HILLSIDE AVE | 07605 | 318800 230000 548800 | 1870859 | 1870859 00 1870859 | 461130 461129 922259 | 469910 478690 948600 | 467715 467715 935430 |
| 803 5 22/32 | 63X172 F2SG1S .2488 | 2 | SULLIVAN, THOMAS & ANN 220 HILLSIDE AVE LEONIA, NJ 220 HILLSIDE AVE | 07605 00597 | 282000 211400 493400 | 1682001 | 1682001 00 1682001 | 414580 414579 829159 | 422474 430368 852842 | 420501 420500 841001 |
| 803 6 22/34.B | 0.388 AC F2S G2S .3880 | 2 | ZAMMITTI, STEPHEN, TRUSTEE 17130 GALWAY RUN CT BONITA SPRINGS, FL 224 HILLSIDE AVE | 34135 | 304400 295700 600100 | 2045741 | 2045741 00 2045741 | 504234 504234 1008468 | 513836 523437 1037273 | 511436 511435 1022871 |
| 803 7 22/39.A | 50X110 B2SG1U .1263 | 2 | MORRISON, ROY D. & CATHERINE M. 126 WOOD TER LEONIA NJ 126 WOOD TERRACE | 07605-1631 | 236200 117700 353900 | 1206445 | 1206445 00 1206445 | 297365 297364 594729 | 303027 308689 611716 | 301612 301611 603223 |
| 803 8 22/39.B | 0.228 AC B2S GIU .2280 | 2 | SPIEGEL, MARK D. & JACQUELINE R. 122 WOOD TERR LEONIA, NJ 122 WOOD TERR | 07605 | 277100 214000 491100 | 1674160 | 1674160 00 1674160 | 412647 412647 825294 | 420504 428362 848866 | 418540 418540 837080 |
| 803 9 22/39.C | 55X110 B2SG1U .1389 | 2 | RIEDEL, ANDREW & HELENE 118 WOOD TER LEONIA NJ 118 WOOD TERR | 00154 07605-1631 | 251000 126100 377100 | 1285534 | 1285534 00 1285534 | 316859 316858 633717 | 322892 328925 651817 | 321384 321383 642767 |
| 803 10 22/40 | 110X250 F2SG2S .6313 | 2 | DI LALLO, DENNIS & PANCRAZI, SANDRA 123 WOODRIDGE PL LEONIA NJ 123 WOODRIDGE PL | 07605-1624 | 315000 479000 794000 | 2706746 | 2706746 00 2706746 | 667159 667158 1334317 | 679863 692566 1372429 | 676687 676686 1353373 |
| 803 11 22/42.A | 50X115 B2SG1U .1320 | 2 | LEE, SOHEE 121 WOODRIDGE PL LEONIA, NJ 121 WOODRIDGE PL | 07605 | 245000 164500 409500 | 1395986 | 1395986 00 1395986 | 344083 344082 688165 | 350635 357186 707821 | 348997 348996 697993 |
| 803 12 22/42.B | 50X115 B2SG1U .1320 | 2 | ELFERS, ELENA 119 WOODRIDGE PL LEONIA NJ 119 WOODRIDGE PL | 07605-1624 | 245000 169800 414800 | 1414053 | 1414053 00 1414053 | 348536 348536 697072 | 355172 361809 716981 | 353514 353513 707027 |
| 803 13 22/42.C | 50X115 B2SG2U .1320 | 2 | BARRETT, SONA T. 117 WOODRIDGE PL LEONIA, NJ 117 WOODRIDGE PL | 07605 | 245000 147200 392200 | 1337010 | 1337010 00 1337010 | 329546 329546 659092 | 335822 342096 677918 | 334253 334252 668505 |
| 803 14 22/42.D | 50X115 F2SG2U .1320 | 2 | GIRALDO, GEORGE M. & SHARON 201 LEONIA AVE LEONIA NJ 201 LEONIA AVE | 00660 07605-1622 | 245000 120300 365300 | 1245308 | 1245308 00 1245308 | 306944 306943 613887 | 312788 318633 631421 | 311327 311327 622654 |

6306500

21498859

00

00

21498859

10598077

10900782

10749433

| Block No. Lot No. Qualification Account No. | Land Dimensions Building Description Additional Lots Acreage | Prop. Class | Owner's Name Address City State Property Location | Billing Code Zip Code | Land Improvement Exemption Net Total | 2024 Property Tax Special Dist | 2024 Total Tax Deduction Net Tax | Amt.Billed 2024 1st Q 2nd Q Total | 2nd Half 2024 3rd Q 4th Q Total | Preliminary 2025 Tax 1st Q 2nd Q Total |
|--|---|----------------|---|--------------------------|---|--------------------------------------|---|---|---|--|
| 803 15 22/44.A | 75X200 .3444 | 2 | SARACINO, PETER & DEBBIE 207 LEONIA AVE LEONIA NJ 207 LEONIA AVE | 07605-1622 | 302500 565400 867900 | 2958671 | 2958671 00 2958671 | 729253 729253 1458506 | 743140 757025 1500165 | 739668 739668 1479336 |
| 803 16 22/44.B | 60X200 F1SG2U .2755 | 2 | SARACINO, DEBBIE J. 207 LEONIA AVE LEONIA, NJ 215 LEONIA AVE | 07605 | 287500 300200 587700 | 2003469 | 2003469 00 2003469 | 493815 493815 987630 | 503218 512621 1015839 | 500868 500867 1001735 |
| 803 17 22/45.B | 50X200 F1SG1U .2296 | 2 | CHUNG, TAIHWA & MI Y. CHUN 219 LEONIA AVE LEONIA, NJ 219 LEONIA AVE | 00672 07605 | 277500 168100 445600 | 1519050 | 1519050 00 1519050 | 374416 374415 748831 | 381545 388674 770219 | 379763 379762 759525 |
| 803 18 22/46.A | 102X150 F2S .3512 | 2 | TARZIA, ALBERT T & STUDIER, GRETCHEN 223 LEONIA AVE LEONIA NJ 223 LEONIA AVE | 07605-1622 | 302700 151300 454000 | 1547686 | 1547686 00 1547686 | 381474 381473 762947 | 388738 396001 784739 | 386922 386921 773843 |
| 803 19 22/37 | 10X317 .0728 | 15C | BOROUGH OF LEONIA 312 BROAD AVE LEONIA NJ ADJACENT TO 223 LEONIA AV | 07605-1820 | *EXEMPT* | 00 | 00 00 00 | 00 00 00 | 00 00 00 | 00 00 00 |
| 803 20 22/21.B | 0.828 AC S2S G1U .8280 | 2 | KING, PAUL B. IV 62 PAULIN BLVD LEONIA, NJ 216 LEONIA AVE | 00660 07605 | 307400 253900 561300 | 1913472 | 1913472 00 1913472 | 471633 471632 943265 | 480613 489594 970207 | 478368 478368 956736 |
| 803 21 22/49 | 125X250 F2SG2S .7174 | 2 | SMIRNOV, DMITRY & JULIA 210 LEONIA AVE LEONIA, NJ 210 LEONIA AVE | 00660 07605 | 303000 401700 704700 | 2402322 | 2402322 00 2402322 | 592125 592124 1184249 | 603399 614674 1218073 | 600581 600580 1201161 |
| 803 22 22/51 | 100X260 SG1U .5969 | 2 | CLARK, KATHLEEN 208 LEONIA AVE LEONIA NJ 208 LEONIA AVE | 01576 07605-1639 | 297800 270700 568500 | 1938017 | 1938017 00 1938017 | 477683 477682 955365 | 486778 495874 982652 | 484505 484504 969009 |
| 803 23 22/52.A | 50X263 B2SG1U .3019 | 2 | SON, ANDREW S. & AENA 200 LEONIA AVE LEONIA, NJ 200 LEONIA AVE | 07605 | 282900 159700 442600 | 1508823 | 1508823 00 1508823 | 371895 371895 743790 | 378976 386057 765033 | 377206 377206 754412 |
| 803 24 22/52.B | 50X263 IRR F2S2FDWG .0000 | 2 | JREIGE, TONY & BARBARA 196 LEONIA AVE LEONIA, NJ 196 LEONIA AVE | 00660 07605 | 283700 241400 525100 | 1790066 | 1790066 00 1790066 | 441216 441215 882431 | 449617 458018 907635 | 447517 447516 895033 |
| 803 25 22/53 | 100X271 F2SG1S .6221 | 2 | HEIMARCK, GREGORY J. & CLARIE A. 190 LEONIA AVE LEONIA NJ 190 LEONIA AVE | 07605-1639 | 297400 123900 421300 | 1436212 | 1436212 00 1436212 | 353998 353997 707995 | 360738 367479 728217 | 359053 359053 718106 |
| 803 26 22/55 | 66X100 F2SG1S 2FDWG .1515 | 2 | FERRAO, CYRIL & PINTO, JUDITH 184 LEONIA AVE LEONIA NJ 184 LEONIA AVE | 07605-1639 | 249600 176500 426100 | 1452575 | 1452575 00 1452575 | 358031 358030 716061 | 364848 371666 736514 | 363144 363144 726288 |
| 803 27 22/56 | 68X117 B2SG1A .1826 | 2 | SUH, JOHN J. & LEE, ESTHER Y. 178 LEONIA AVE LEONIA, NJ 178 LEONIA AVE | 07605 | 254500 111200 365700 | 1246671 | 1246671 00 1246671 | 307280 307279 614559 | 313131 318981 632112 | 311668 311668 623336 |
| 803 28 22/58 | 66X133 F2SG2S .2015 | 2 | KIM, HYUNGJUN & MIYA LIN 170 LEONIA AVE LEONIA, NJ 170 LEONIA AVE | 07605 | 257100 285300 542400 | 1849042 | 1849042 00 1849042 | 440123 440123 880246 | 480059 488737 968796 | 462261 462260 924521 |

6912900

23566076

00

00

23566076

11585875

11980201

11783041

| Block No. Lot No. Qualification Account No. | Land Dimensions Building Description Additional Lots Acreage | Prop. Class | Owner's Name Address City State Property Location | Billing Code Zip Code | Land Improvement Exemption Net Total | 2024 Property Tax Special Dist | 2024 Total Tax Deduction Net Tax | Amt.Billed 2024 1st Q 2nd Q Total | 2nd Half 2024 3rd Q 4th Q Total | Preliminary 2025 Tax 1st Q 2nd Q Total |
|--|---|----------------|---|--------------------------|---|--------------------------------------|---|---|---|--|
| 803 29 22/59.B | 50X140 B2SG1U2FDWG .1607 | 2 | LIAO, SU CHIN TRUSTEE 517 RIDGELAND TERR LEONIA, NJ 166 LEONIA AVE | 07605 | 250000 122500 372500 | 1269853 | 1269853 00 1269853 | 312994 312993 625987 | 318953 324913 643866 | 317464 317463 634927 |
| 803 30 22/59.A | 50X150 F2S 2FDWG .1722 | 2 | QUARAISHI, A. & TABASSUM, S. 164 LEONIA AVE LEONIA, NJ 164 LEONIA AVE | 00660 07605 | 252000 167800 419800 | 1431098 | 1431098 00 1431098 | 352737 352737 705474 | 359454 366170 725624 | 357775 357774 715549 |
| 803 31 22/60 | 55X104 2S-F-L .1313 | 15D | PRESBYTERIAN CHURCH 181 FORT LEE RD LEONIA NJ 154 LEONIA AVE | 07605-1928 | *EXEMPT* | 00 | 00 00 00 | 00 00 00 | 00 00 00 | 00 00 00 |
| 803 32 22/61 | 0.893AC F1S2S .8930 | 4A | PRESBYTERIAN CHURCH 181 FORT LEE ROAD LEONIA NJ FORT LEE RD & LEONIA | 07605 | 200000 330000 530000 | 1806770 | 1806770 00 1806770 | 445333 445332 890665 | 453813 462292 916105 | 451693 451692 903385 |
| 803 32 X 22/64 | 0.893AC F1S2S .8930 | 15D | PRESBYTERIAN CHURCH 181 FORT LEE ROAD LEONIA, NJ FORT LEE RD & LEONIA | 07605 | *EXEMPT* | 00 | 00 00 00 | 00 00 00 | 00 00 00 | 00 00 00 |
| 803 33 22/64 | 0.58 AC COMMON AREA .5800 | 15F | EVERGREEN GARDEN CONDOMINIUMS 175 FORT LEE RD LEONIA, NJ 175 FORT LEE RD | 07605 | *EXEMPT* | 00 | 00 00 00 | 00 00 00 | 00 00 00 | 00 00 00 |
| 803 33 C0001 22/64 | .0000 | 2 | YI, GRACE 175 FORT LEE RD UNIT 1 LEONIA NJ 175 FORT LEE RD UNIT 1 | 00660 07605 | 105000 343800 448800 | 1529959 | 1529959 00 1529959 | 377105 377104 754209 | 384285 391465 775750 | 382490 382490 764980 |
| 803 33 C0002 22/64 | .0000 | 2 | PARK, EUNG HWAN & SEUNG JA 175 FORT LEE RD UNIT 2 LEONIA NJ 175 FORT LEE RD UNIT 2 | 07605 | 105000 342600 447600 | 1525868 | 1525868 00 1525868 | 376096 376096 752192 | 383258 390418 773676 | 381467 381467 762934 |
| 803 33 C0003 22/64 | .0000 | 2 | KANG, SEUNG RYONG 175 FORT LEE RD UNIT 3 LEONIA, NJ 175 FORT LEE RD UNIT 3 | 00660 07605 | 105000 355800 460800 | 1570867 | 1570867 00 1570867 | 387188 387187 774375 | 394560 401932 796492 | 392717 392717 785434 |
| 803 33 C0004 22/64 | .0000 | 2 | HONG, SEOK WOO & KYUNG AH 175 FORT LEE RD #4 LEONIA, NJ 175 FORT LEE RD UNIT 4 | 07605 | 105000 350600 455600 | 1553140 | 1553140 00 1553140 | 382818 382818 765636 | 390108 397396 787504 | 388285 388285 776570 |
| 803 33 C0005 22/64 | .0000 | 2 | MO, JIAWEI 175 FORT LEE RD, #5 LEONIA, NJ 175 FORT LEE RD UNIT 5 | 00672 07605 | 105000 347700 452700 | 1543254 | 1543254 00 1543254 | 380382 380381 760763 | 387624 394867 782491 | 385814 385813 771627 |
| 803 34 22/65 | 4.30 AC B2S G20S 80FDWG 4.3000 | 4C | GRAND LEE 2023, LLC 250 CEDAR BRIDGE AVE LAKEWOOD, NJ 363 GRAND AVE | 08701 | 3200000 4007000 7207000 | 24568663 | 24568663 00 24568663 | 6055682 6055682 12111364 | 6170994 6286305 12457299 | 6142166 6142166 12284332 |
| 803 35 22/68 | 122X111 1S-OFFICES .3109 | 4A | 345 GRAND, LLC 345 GRAND AVE LEONIA, NJ 345 GRAND AVE | 07605 | 480400 694600 1175000 | 4005575 | 4005575 00 4005575 | 987294 987294 1974588 | 1006094 1024893 2030987 | 1001394 1001394 2002788 |
| 803 36 22/69 | 40X105 .0964 | 2 | MCPARTLAND, KENNETH & ELIZABETH 355 GRAND AVE LEONIA NJ 355 GRAND AVE | 00660 07605-2205 | 183300 240800 424100 | 1445757 | 1445757 00 1445757 | 356350 356350 712700 | 363136 369921 733057 | 361440 361439 722879 |

12393900

42250804

00

00

42250804

20827953

21422851

21125405

| Block No. Lot No. Qualification Account No. | Land Dimensions Building Description Additional Lots Acreage | Prop. Class | Owner's Name Address City State Property Location | Billing Code Zip Code | Land Improvement Exemption Net Total | 2024 Property Tax Special Dist | 2024 Total Tax Deduction Net Tax | Amt.Billed 2024 1st Q 2nd Q Total | 2nd Half 2024 3rd Q 4th Q Total | Preliminary 2025 Tax 1st Q 2nd Q Total |
|--|---|----------------|---|--------------------------|---|--------------------------------------|---|---|---|--|
| 803 37 22/70 | 40X105 F2S 2FDWG .0964 | 2 | KAZMIR, MUNR 359 GRAND AVE LEONIA NJ 359 GRAND AVE | 00660 07605 | 183300 220600 403900 | 1376895 | 1376895 00 1376895 | 339377 339377 678754 | 345840 352301 698141 | 344224 344224 688448 |
| 803 38 22/73 | 87X247 .4933 | 1 | WOODSTACK HOMES, INC 401 GRAND AVE LEONIA, NJ 401 GRAND AVE | 07605 | 326200 0 326200 | 1112016 | 1112016 00 1112016 | 274090 274089 548179 | 279309 284528 563837 | 278004 278004 556008 |
| 803 39 22/74 | 50X245 F2SG1U2FDWG .2812 | 2 | URBANO, IRENE 403 GRAND AVE LEONIA NJ 403 GRAND AVE | 07605-2244 | 243500 109000 352500 | 1201673 | 1201673 00 1201673 | 296189 296188 592377 | 301828 307468 609296 | 300419 300418 600837 |
| 803 40 22/75 | 35X242 F2SG3S 2FDWG .1944 | 2 | BIONDI, JOHNNY JR. 30 LAKE WALDEN TRAILS ORMOND BEACH, FL 407 GRAND AVE | 32174 | 216400 246900 463300 | 1579390 | 1579390 00 1579390 | 389288 389288 778576 | 396701 404113 800814 | 394848 394847 789695 |
| 803 41 22/76 | 125X242 B2S 22FDWG .6944 | 4C | 411-415 GRAND LLC P.O. BOX 100 HACKENSACK, NJ 415 GRAND AVE | 07602 | 880000 920000 1800000 | 6136200 | 6136200 00 6136200 | 1512450 1512450 3024900 | 1541250 1570050 3111300 | 1534050 1534050 3068100 |
| 803 42 22/78 | 0.742 AC COMMON AREA .7420 | 15F | MAPLE HILL CONDOMINIUMS 425 GRAND AVE LEONIA, NJ 425 GRAND AVE | 07605 | *EXEMPT* | 00 | 00 00 00 | 00 00 00 | 00 00 00 | 00 00 00 |
| 803 42 C001A 22/78 | 1 BD RM .0000 | 2 | HAIDAR, DR. AQEEL 118 INVERNESS DR BLUE BELL, PA 425 GRAND AVE APT 1A | 19422 | 95000 113200 208200 | 709754 | 709754 00 709754 | 174940 174940 349880 | 178272 181602 359874 | 177439 177438 354877 |
| 803 42 C002A 22/78 | 1 BD RM .0000 | 2 | LEW, CHRISTINE 425 GRAND AVE APT 2A LEONIA NJ 425 GRAND AVE APT 2A | 00672 07605 | 95000 114200 209200 | 713163 | 713163 00 713163 | 175781 175780 351561 | 179128 182474 361602 | 178291 178291 356582 |
| 803 42 C003A 22/78 | 1 BD RM .0000 | 2 | ESPINOSA, BIALINES & MARIA 425 GRAND AVE, APT 3A LEONIA NJ 425 GRAND AVE APT 3A | 07605 | 95000 113200 208200 | 709754 | 709754 00 709754 | 174940 174940 349880 | 178272 181602 359874 | 177439 177438 354877 |
| 803 42 C004A 22/78 | 1 BD RM .0000 | 2 | JIN, HYUN WOONG 400 RUFF AVE PALISADES PARK, NJ 425 GRAND AVE APT 4A | 07650 | 95000 115200 210200 | 716572 | 716572 00 716572 | 176621 176620 353241 | 179984 183347 363331 | 179143 179143 358286 |
| 803 42 C005B 22/78 | 2 BD RM .0000 | 2 | KIM, SOOJIN 425 GRAND AVE, #5B LEONIA, NJ 425 GRAND AVE APT 5B | 00660 07605 | 95000 203100 298100 | 1016223 | 1016223 00 1016223 | 250479 250478 500957 | 255248 260018 515266 | 254056 254056 508112 |
| 803 42 C006B 22/78 | 2 BD RM .0000 | 2 | LEE, JUN GYU & CHAE, SOLI 425 GRAND AVE, #6B LEONIA, NJ 425 GRAND AVE APT 6B | 00660 07605 | 95000 216300 311300 | 1061222 | 1061222 00 1061222 | 261570 261570 523140 | 266551 271531 538082 | 265306 265305 530611 |
| 803 42 C007B 22/78 | 2 BD RM .0000 | 2 | YUN, MYOUNGSOOK & HONGJUNG KIM 425 GRAND AVE, APT 7B LEONIA, NJ 425 GRAND AVE APT 7B | 07605 | 95000 203100 298100 | 1016223 | 1016223 00 1016223 | 250479 250478 500957 | 255248 260018 515266 | 254056 254056 508112 |
| 803 42 C008B 22/78 | 2 BD RM .0000 | 2 | JU, MI JEONG 425 GRAND AVE APT 8B LEONIA NJ 425 GRAND AVE APT 8B | 00660 07605 | 95000 203100 298100 | 1016223 | 1016223 00 1016223 | 250479 250478 500957 | 255248 260018 515266 | 254056 254056 508112 |

5387300

18365308

00

00

18365308

9053359

9311949

9182657

| Block No. Lot No. Qualification Account No. | Land Dimensions Building Description Additional Lots Acreage | Prop. Class | Owner's Name Address City State Property Location | Billing Code Zip Code | Land Improvement Exemption Net Total | 2024 Property Tax Special Dist | 2024 Total Tax Deduction Net Tax | Amt.Billed 2024 1st Q 2nd Q Total | 2nd Half 2024 3rd Q 4th Q Total | Preliminary 2025 Tax 1st Q 2nd Q Total |
|--|---|----------------|--|--------------------------|---|--------------------------------------|---|---|---|--|
| 803 42 C009B 22/78 | 2 BD RM .0000 | 2 | YAMADA, NOBUAKI & HIROKO 425 GRAND AVE APT 9B LEONIA NJ 425 GRAND AVE APT 9B | 07605-2227 | 95000 203100 298100 | 1016223 | 1016223 00 | 250479 250478 | 255248 260018 | 254056 254056 |
| 803 42 C010B 22/78 | 2 BD RM .0000 | 2 | KIM, NA Y. & LEE, JUNG W. 425 GRAND AVE #10B LEONIA, NJ 425 GRAND AVE APT 10B | 07605 | 95000 203100 298100 | 1016223 | 1016223 00 | 250479 250478 | 255248 260018 | 254056 254056 |
| 803 43 22/79 | 68X244 S2 B C1AG 13APT .3809 | 4C | 431 GRAND AV. CO-OP CORP P.O. BOX 345 LEONIA, NJ 431 GRAND AVE | 07605 | 520000 520000 1040000 | 3545360 | 3545360 00 | 873860 873860 | 890500 907140 | 886340 886340 |
| 804 1 22.A/1.A | 104X70 IRR B1SG1S .0000 | 2 | SOSA, HECTOR & VILMA LUZ ACEVEDO 135 WOOD TERR LEONIA, NJ 135 WOOD TERR | 07605 | 264800 180000 444800 | 1516323 | 1516323 00 | 373744 373743 | 380860 387976 | 379081 379081 |
| 804 2 22.A/1.B | 106X196 IRR F2SG2S .0000 | 2 | ATHERAS, ALEXANDER W. & FAYE C. 244 HILLSIDE AVE LEONIA, NJ 244 HILLSIDE AVE | 07605 | 305800 121300 427100 | 1455984 V1 | 1455984 -25000 | 352621 352621 | 359454 366288 | 357746 357746 |
| 804 3 22.A/2 | 50X258 F2SG2S2FDWG .2961 | 2 | KOMBEL, A & J & GARCIA, J & J 252 HILLSIDE AVE LEONIA NJ 252 HILLSIDE AVE | 07605-1613 | 284300 218700 503000 | 1714727 | 1714727 00 | 422646 422646 | 430694 438741 | 428682 428682 |
| 804 4 22.A/3.B | 50X300 IRR PARKING .0000 | 4A | CVS PHARMACY#274601/OCC EXP DEP ONE CVS DRIVE WOONSOCKET RI HILLSIDE AVE | 02895 | 315300 54700 370000 | 1261330 | 1261330 00 | 310893 310892 | 316813 322732 | 315333 315332 |
| 804 5 22.A/4 | 50X100 B2SG3S .1148 | 2 | MACIAS, BENIGNO E. & GENNY RAMIREZ 254 HILLSIDE AVE LEONIA, NJ 254 HILLSIDE AVE | 07605 | 215100 155800 370900 | 1264398 | 1264398 00 | 311649 311649 | 317583 323517 | 316100 316099 |
| 804 6 22.A/5 | 100X100 B2S .2296 | 4C | 430 BROAD AVENUE CORPORATION 430 BROAD AVE LEONIA NJ 422-430 BROAD AVE | 00660 07605-1618 | 427900 1288100 1716000 | 5849844 | 5849844 00 | 1441869 1441869 | 1469325 1496781 | 1462461 1462461 |
| 804 7 22.A/6.A | 167X150 CB1S .5751 | 4A | CVS PHARMACY#274601/OCC EXP DEP ONE CVS DRIVE WOONSOCKET RI 400-410 BROAD AVE | 02895 | 1089000 2791000 3880000 | 13226920 | 13226920 00 | 3260170 3260170 | 3322250 3384330 | 3306730 3306730 |
| 804 8 22.A/8.A | 53X150 B1S POST OFFICE .1825 | 4A | CHOI, KWANG WOO & YOUNG JA 200 WINSTON DR #L-18 CLIFFSIDE PARK NJ 390 BROAD AVE | 00701 | 385000 265000 650000 | 2215850 | 2215850 00 | 546163 546162 | 556563 566962 | 553963 553962 |
| 804 9 22.A/3.A | 2.155 AC ST1.2S 2.1550 | 15D | LEONIA METHODIST CHURCH 145 WOODRIDGE PL LEONIA NJ 145 WOODRIDGE PL | 07605-1632 | *EXEMPT* | 00 | 00 00 00 | 00 00 00 | 00 00 00 | 00 00 00 |
| 804 10 22.A/12 | 75X140 F2.5SG2S .2410 | 2 | BLURTON, PAUL (ETAL) 135 WOODRIDGE PLACE LEONIA, NJ 135 WOODRIDGE PL | 00660 07605 | 280000 375500 655500 | 2234600 | 2234600 00 | 550784 550784 | 561272 571760 | 558650 558650 |
| 804 11 22.A/13 | 50X140 F2SG1U .1607 | 2 | DEITCH, EDWARD 129 WOODRIDGE PL LEONIA, NJ 129 WOODRIDGE PL | 07605 | 262500 65700 328200 | 1118834 | 1118834 00 | 275770 275770 | 281022 286272 | 279709 279708 |

10981700 37436616 00 25000 37411616 18442249 18969367 18705810

| Block No. Lot No. Qualification Account No. | Land Dimensions Building Description Additional Lots Acreage | Prop. Class | Owner's Name Address City State Property Location | Billing Code Zip Code | Land Improvement Exemption Net Total | 2024 Property Tax Special Dist | 2024 Total Tax Deduction Net Tax | Amt.Billed 2024 1st Q 2nd Q Total | 2nd Half 2024 3rd Q 4th Q Total | Preliminary 2025 Tax 1st Q 2nd Q Total |
|--|---|----------------|---|--------------------------|---|--------------------------------------|---|---|---|--|
| 804 12 22.A/12A | 60X125 B2SG1U .1722 | 2 | WATANABE, KANAKO & SENJI 105 WOOD TERR LEONIA, NJ 105 WOOD TERRACE | 00672 07605 | 265000 253400 518400 | 1767226 | 1767226 00 1767226 | 435586 435585 871171 | 443880 452175 896055 | 441807 441806 883613 |
| 804 13 22.A/14 | 40X125 F2SG1U .1148 | 2 | JO, HEESOOG & KYOUNGGUEN LEE 109 WOOD TERRACE LEONIA, NJ 109 WOOD TERRACE | 00660 07605 | 230000 166400 396400 | 1351328 | 1351328 00 1351328 | 333075 333075 666150 | 339418 345760 685178 | 337832 337832 675664 |
| 804 14 22.A/16 | 40X125 S2SG1U .1148 | 2 | PARK, HYUN SIK & MYEONG AE 115 WOOD TER LEONIA NJ 115 WOOD TERRACE | 07605-1630 | 230000 148700 378700 | 1290988 | 1290988 00 1290988 | 318203 318203 636406 | 324262 330320 654582 | 322747 322747 645494 |
| 804 15 22.A/18 | 40X125 F2SG1U .1148 | 2 | KNOTT, PETER J. & SUSAN C. 117 WOOD TER LEONIA NJ 117 WOOD TERRACE | 07605-1630 | 230000 148900 378900 | 1291670 | 1291670 00 1291670 | 318371 318371 636742 | 324433 330495 654928 | 322918 322917 645835 |
| 804 16 22.A/20 | 40X125 F2SG1U .1148 | 2 | DO, YOUNG KWANG & EUNYOUNG OH 121 WOOD TER LEONIA, NJ 121 WOOD TERRACE | 00660 07605 | 230000 183900 413900 | 1410985 | 1410985 00 1410985 | 347780 347779 695559 | 354402 361024 715426 | 352747 352746 705493 |
| 804 17 22.A/22 | 40X125 B2SG1U .1148 | 2 | WILSON, ANDREW R. 125 WOOD TERRACE LEONIA, NJ 125 WOOD TERRACE | 00660 07605 | 218500 101600 320100 | 1091221 | 1091221 00 1091221 | 268964 268964 537928 | 274086 279207 553293 | 272806 272805 545611 |
| 804 18 22.A/11A | 40X158 B2SG1U .1451 | 2 | HERNANDEZ, JORGE & AURORA 129 WOOD TER LEONIA NJ 129 WOOD TERRACE | 07605-1630 | 242100 152500 394600 | 1345191 | 1345191 00 1345191 | 331563 331563 663126 | 337876 344189 682065 | 336298 336298 672596 |
| 804 19 22.A/26 | 40X116 IRR B2SG1A .0000 | 2 | LAWRENCE, SCOTT & SUSAN 133 WOOD TERR LEONIA, NJ 133 WOOD TERRACE | 00660 07605 | 262900 143200 406100 | 1384395 | 1384395 00 1384395 | 341226 341225 682451 | 347723 354221 701944 | 346099 346099 692198 |
| 805 1 23/13.B | 100X115 F2SG2U .2640 | 2 | MCLEAR, BRIAN & DAANIELLE ZAPATA 106 WOODRIDGE PL LEONIA, NJ 106 WOODRIDGE PLACE | 07605 | 285000 359700 644700 | 2197782 | 2197782 00 2197782 | 541710 541709 1083419 | 552024 562339 1114363 | 549446 549445 1098891 |
| 805 2 23/13.A | 85X100 F2SG1S .1951 | 2 | IWABUCHI, YUMI & MUNIN, PHILIPP 110 WOODRIDGE PL LEONIA, NJ 110 WOODRIDGE PLACE | 07605 | 270000 255600 525600 | 1791770 | 1791770 00 1791770 | 441636 441635 883271 | 450045 458454 908499 | 447943 447942 895885 |
| 805 3 23/12.B | 96X150 F2SG1S .3306 | 2 | ITO, FUMIO & HOSHIKO 120 WOODRIDGE PL LEONIA NJ 120 WOODRIDGE PLACE | 07605-1625 | 299500 211300 510800 | 1741317 | 1741317 00 1741317 | 429200 429200 858400 | 437372 445545 882917 | 435330 435329 870659 |
| 805 4 23/11 | 79X150 F2SG1S .2720 | 2 | EDELMAN, GREGG 130 WOODRIDGE PLACE LEONIA, NJ 130 WOODRIDGE PLACE | 07605 | 286800 364300 651100 | 2219600 | 2219600 00 2219600 | 547087 547087 1094174 | 557504 567922 1125426 | 554900 554900 1109800 |
| 805 5 23/10.B | 69X150 F2S .2376 | 2 | SOBERING, WILLIAM & CAROLYN 134 WOODRIDGE PL LEONIA NJ 134 WOODRIDGE PL | 07605-1625 | 279300 311100 590400 | 2012674 | 2012674 00 2012674 | 496084 496083 992167 | 505530 514977 1020507 | 503169 503168 1006337 |
| 805 6 23/9 | 151X150 F2SG2S .5200 | 2 | SHIN, DO WON 144 WOODRIDGE PLACE LEONIA, NJ 144 WOODRIDGE PLACE | 07605 | 310200 373000 683200 | 2329029 | 2329029 00 2329029 | 574059 574059 1148118 | 584990 595921 1180911 | 582258 582257 1164515 |

6812900

23225176

00

00

23225176

11449082

11776094

11612591

| Block No. Lot No. Qualification Account No. | Land Dimensions Building Description Additional Lots Acreage | Prop. Class | Owner's Name Address City State Property Location | Billing Code Zip Code | Land Improvement Exemption Net Total | 2024 Property Tax Special Dist | 2024 Total Tax Deduction Net Tax | Amt.Billed 2024 1st Q 2nd Q Total | 2nd Half 2024 3rd Q 4th Q Total | Preliminary 2025 Tax 1st Q 2nd Q Total |
|--|---|----------------|--|--------------------------|---|--------------------------------------|---|---|---|--|
| 805 7 23/8 | 50X150 2FDWGS2S .1722 | 2 | CHOE, JOHN JONG-WOOK & CHRISTINA Y. 154 WOODRIDGE PL LEONIA, NJ 154 WOODRIDGE PLACE | 07605 | 251800 226100 477900 | 1629161 | 1629161 00 1629161 | 401556 401555 803111 | 409202 416848 826050 | 407291 407290 814581 |
| 805 8 23/7 | 52X138 3FDWGB2SG2S .1647 | 4A | BERRY TREE PROPERTIES, INC. 386 BROAD AVE LEONIA, NJ 382 BROAD AVE | 07650 | 368500 773600 1142100 | 3893419 | 3893419 00 3893419 | 959650 959649 1919299 | 977923 996197 1974120 | 973355 973355 1946710 |
| 805 9 23/6 | 50X139 2FDWGS2S STORE .1596 | 4A | BERRY TREE PROPERTIES, INC. 386 BROAD AVE LEONIA, NJ 378-380 BROAD AVE | 07650 | 363500 625700 989200 | 3372183 | 3372183 00 3372183 | 831176 831175 1662351 | 847003 862829 1709832 | 843046 843046 1686092 |
| 805 10 23/5 | 48X139 2FDWGF2S .1532 | 4A | 374 BROAD AVE, LLC 209 HOMESTEAD ROAD PARAMUS, NJ 374 BROAD AVE | 07652 | 358400 461600 820000 | 2795380 | 2795380 00 2795380 | 689005 689005 1378010 | 702125 715245 1417370 | 698845 698845 1397690 |
| 805 11 23/3.B | 0.308AC B1S .3080 | 15C | BOROUGH OF LEONIA 312 BROAD AVE LEONIA NJ 370 BROAD AVE | 07605-1820 | *EXEMPT* | 00 | 00 00 00 | 00 00 00 | 00 00 00 | 00 00 00 |
| 805 12 23/3.A | 130X75 CB1S SERV STAT .2238 | 4A | SUSINI, DOMENICO & MARISA 89 SUMMIT DRIVE DENVER NJ 360 BROAD AVE | 07834 | 762400 174600 937000 | 3194233 | 3194233 00 3194233 | 787315 787314 1574629 | 802306 817298 1619604 | 798559 798558 1597117 |
| 805 13 23.A/17 | 50X150 CB1S .1722 | 15C | BOROUGH OF LEONIA 312 BROAD AVE LEONIA NJ BORO PL | 07605-1820 | *EXEMPT* | 00 | 00 00 00 | 00 00 00 | 00 00 00 | 00 00 00 |
| 805 14 23.A/16 | 50X100 2FDWGS2SG2S .1148 | 4A | 358-360 BROAD AVE LEONIA, LLC 13 ARTHUR COURT CLOSTER, NJ 358 BROAD AVE | 07624 | 325000 373500 698500 | 2381187 | 2381187 00 2381187 | 586915 586915 1173830 | 598091 609266 1207357 | 595297 595297 1190594 |
| 805 15 23.A/15 | 50X100 2FDWGB2S .1148 | 4A | Y & Y BROAD AVE, INC. 26 EGAN PLACE ENGLEWOOD CLIFFS NJ 350-354 BROAD AVE | 07632 | 325000 1008000 1333000 | 4544197 | 4544197 00 4544197 | 1120054 1120053 2240107 | 1141381 1162709 2304090 | 1136050 1136049 2272099 |
| 805 16 23.A/14 | 50X100 B1S .1148 | 4A | KHOURY FAMILY PARTNERSHIP 113 LAKEVIEW DR OLD TAPPAN NJ 346-348 BROAD AVE | 07675 | 325000 442000 767000 | 2614703 | 2614703 00 2614703 | 644472 644472 1288944 | 656744 669015 1325759 | 653676 653676 1307352 |
| 805 17 23.A/13 | 40X100 2FDWGB2SG3S .0918 | 4A | PULICE, MARIA, TRUSTEE 300 WINSTON DR #1421 CLIFFSIDE PARK, NJ 342-344 BROAD AVE | 07010 | 305000 702000 1007000 | 3432863 | 3432863 00 3432863 | 846132 846132 1692264 | 862244 878355 1740599 | 858216 858216 1716432 |
| 805 18 23.A/12B | 35.94X100 2FDWGB2SG2A .0825 | 4A | 340 BROAD AVE, LLC 39 MULBERRY CT PARAMUS, NJ 340 BROAD AVE | 07652 | 305000 359000 664000 | 2263576 | 2263576 00 2263576 | 557926 557926 1115852 | 568550 579174 1147724 | 565894 565894 1131788 |
| 805 19 23.A/12A | 14.06X100 B1S .0323 | 4A | BAI GEE LLC 338 BROAD AVE LEONIA, NJ 338 BROAD AVE | 07605 | 253000 35000 288000 | 981792 | 981792 00 981792 | 241992 241992 483984 | 246600 251208 497808 | 245448 245448 490896 |
| 805 20 23.A/11 | 50X100 1S-B-A .1148 | 4A | 332-336 BROAD AVE REALTY, LLC 1389 15TH ST FORT LEE, NJ 332-336 BROAD AVE | 07024 | 326000 618000 944000 | 3218096 | 3218096 00 3218096 | 793196 793196 1586392 | 808300 823404 1631704 | 804524 804524 1609048 |

10067700

34320790

00

00

34320790

16918773

17402017

17160399

| Block No. Lot No. Qualification Account No. | Land Dimensions Building Description Additional Lots Acreage | Prop. Class | Owner's Name Address City State Property Location | Billing Code Zip Code | Land Improvement Exemption Net Total | 2024 Property Tax Special Dist | 2024 Total Tax Deduction Net Tax | Amt.Billed 2024 1st Q 2nd Q Total | 2nd Half 2024 3rd Q 4th Q Total | Preliminary 2025 Tax 1st Q 2nd Q Total |
|--|---|----------------|---|--------------------------|---|--------------------------------------|---|---|---|--|
| 805 21 23.A/10 | 29.73X100 B2SG3S .0683 | 4A | SYW MANAGEMENT, LLC 330 BROAD AVE LEONIA, NJ 330 BROAD AVE | 07605 | 284500 495500 780000 | 2659020 | 2659020 00 2659020 | 655395 655395 1310790 | 667875 680355 1348230 | 664755 664755 1329510 |
| 805 22 23.A/9 | 26.5X100 B2SG2S 1APT .0608 | 4A | SGAMBELLONE, STEFANO & J 242 4TH ST PALISADES PARK NJ 328 BROAD AVE | 07650 | 278000 260000 538000 | 1834042 | 1834042 00 1834042 | 452055 452054 904109 | 460663 469270 929933 | 458511 458510 917021 |
| 805 23 23.A/8.B | 30X100 B1S .0689 | 4A | KRAUSE, ALBERT G. & HELENE D. 16808 SAVORY MIST CIRCLE BRADENTON, FL 326 BROAD AVE | 34211 | 325000 419000 744000 | 2536296 | 2536296 00 2536296 | 625146 625146 1250292 | 637050 648954 1286004 | 634074 634074 1268148 |
| 805 24 23.A/7 | 66X101 IRR B2S APTS& STORE .0000 | 4A | RRP RLTY ASSOCIATES, LLC 215 FORT LEE ROAD LEONIA, NJ 320 BROAD AVE | 07605 | 341600 1513400 1855000 | 6323695 | 6323695 00 6323695 | 1558664 1558664 3117328 | 1588344 1618023 3206367 | 1580924 1580924 3161848 |
| 805 25 23.A/6.B | 40X153 .1405 | 15C | BOROUGH OF LEONIA 312 BROAD AVE LEONIA, NJ 247 FORT LEE RD | 00660 07605 | *EXEMPT* | 00 | 00 00 00 | 00 00 00 | 00 00 00 | 00 00 00 |
| 805 26 23.A/6.A | 81X149 .2771 | 15C | BOROUGH OF LEONIA 312 BROAD AVE LEONIA, NJ 245 FORT LEE RD | 00660 07605 | *EXEMPT* | 00 | 00 00 00 | 00 00 00 | 00 00 00 | 00 00 00 |
| 805 27 23/2 | 434X150 1.4945 1.4945 | 15C | BOROUGH OF LEONIA 312 BROAD AVE LEONIA NJ BROAD AVE&BOROUGH PL REAR | 07605-1820 | *EXEMPT* | 00 | 00 00 00 | 00 00 00 | 00 00 00 | 00 00 00 |
| 805 28 23.A/4 | 100X209 B2SG2S .4798 | 2 | PECHT, MICHAEL & SARAH K. 215 FORT LEE RD LEONIA, NJ 215 FORT LEE RD | 07605 | 276300 232500 508800 | 1734499 | 1734499 00 1734499 | 427520 427519 855039 | 435660 443800 879460 | 433625 433625 867250 |
| 805 29 23.A/3 | 60X203 2FDWGF2SG2S .2796 | 2 | LOBO, STEVEN 211 FORT LEE RD LEONIA, NJ 211 FORT LEE RD | 00045 07605 | 230500 533000 763500 | 2602772 | 2602772 00 2602772 | 641531 641531 1283062 | 653747 665963 1319710 | 650693 650693 1301386 |
| 805 30 23.A/2.B | 58X195 6FDWGB2S .2596 | 4C | W.K. PARK MANAGEMENT ASSOC, LLC 24 JANE ST ROSLYN HEIGHTS, NY 207 FORT LEE RD | 11577 | 281500 522500 804000 | 2740836 | 2740836 00 2740836 | 675561 675561 1351122 | 688425 701289 1389714 | 685209 685209 1370418 |
| 805 31 23.A/2.A | 61X190 B2S 6FDWG .2661 | 4C | W.K. PARK MANAGEMENT ASSOC, LLC 24 JANE ST ROSLYN HEIGHTS, NY 201 FORT LEE RD | 85174 11577 | 282400 521600 804000 | 2740836 | 2740836 00 2740836 | 675561 675561 1351122 | 688425 701289 1389714 | 685209 685209 1370418 |
| 805 32 23.A/1 | 0.31 AC COMMON AREA .3100 | 15F | FORT LEE ROAD CONDOMINIUMS 195 FORT LEE RD LEONIA, NJ 195 FORT LEE RD | 07605 | *EXEMPT* | 00 | 00 00 00 | 00 00 00 | 00 00 00 | 00 00 00 |
| 805 32 C0001 23.A/1 | 2S-B .0000 | 2 | IM, SEOKCHAE & HEEWON CHO 195 FORT LEE RD, #1W LEONIA, NJ 195 FORT LEE RD APT 1 | 00660 07605 | 70000 169000 239000 | 814751 | 814751 00 814751 | 200820 200820 401640 | 204644 208467 413111 | 203688 203688 407376 |
| 805 32 C0002 23.A/1 | 2S-B .0000 | 2 | RATTI, SUSAN 195 FORT LEE RD APT 2 LEONIA NJ 195 FORT LEE RD APT 2 | 07605-1909 | 70000 164500 234500 | 799411 | 799411 00 799411 | 197039 197039 394078 | 200791 204542 405333 | 199853 199853 399706 |

7270800

24786158

00

00

24786158

12218582

12567576

12393081

| Block No. Lot No. Qualification Account No. | Land Dimensions Building Description Additional Lots Acreage | Prop. Class | Owner's Name Address City State Property Location | Billing Code Zip Code | Land Improvement Exemption Net Total | 2024 Property Tax Special Dist | 2024 Total Tax Deduction Net Tax | Amt.Billed 2024 1st Q 2nd Q Total | 2nd Half 2024 3rd Q 4th Q Total | Preliminary 2025 Tax 1st Q 2nd Q Total |
|--|---|----------------|--|--------------------------|---|--------------------------------------|---|---|---|--|
| 805 32 C0003 23.A/1 | 2S-B .0000 | 2 | OZAWA, HIROSHI & YUMI 195 FORT LEE RD, APT 3 LEONIA, NJ 195 FORT LEE RD APT 3 | 07605 | 70000 164500 234500 | 799411 | 799411 00 799411 | 197039 197039 394078 | 200791 204542 405333 | 199853 199853 399706 |
| 805 32 C0004 23.A/1 | 2S-B .0000 | 2 | MORALES, OLIVIA ROSA 195 FORT LEE, UNIT 4 LEONIA, NJ 195 FORT LEE RD APT 4 | 07605 | 70000 164500 234500 | 799411 | 799411 00 799411 | 197039 197039 394078 | 200791 204542 405333 | 199853 199853 399706 |
| 805 33 23.A/22 | 40X125 F2SG1S .1148 | 2 | KIM, NAMWOO & SONG, UN JA 151 LEONIA AVE LEONIA, NJ 151 LEONIA AVE | 07605 | 228200 129800 358000 | 1220422 | 1220422 00 1220422 | 300810 300809 601619 | 306538 312265 618803 | 305106 305105 610211 |
| 805 34 23.A/21 | 40X125 F2SG1S .1148 | 2 | ARMAS, NORMA 155 LEONIA AVE LEONIA NJ 155 LEONIA AVE | 07605-1621 | 230000 115400 345400 | 1177469 | 1177469 00 1177469 | 290223 290222 580445 | 295749 301275 597024 | 294368 294367 588735 |
| 805 35 23.A/19 | 40X125 F2SG1S .1148 | 2 | DAVIS, BRIAN S & HEIDI ROSALEEN 159 LEONIA AVE LEONIA, NJ 159 LEONIA AVE | 07605 | 230000 125600 355600 | 1212240 | 1212240 00 1212240 | 298793 298793 597586 | 304483 310171 614654 | 303060 303060 606120 |
| 805 36 23.A/18 | 42X125 .1205 | 2 | SHIM, HYUNG KUNE & KAZUKO ABE 161 LEONIA AVE LEONIA, NJ 161 LEONIA AVE | 00660 07605 | 230000 323400 553400 | 1886541 | 1886541 00 1886541 | 464995 464994 929989 | 473849 482703 956552 | 471636 471635 943271 |
| 805 37 23/1 | 100X200 F2SG1S .4591 | 2 | ESTREMS, FERNANDO 165 LEONIA AVE LEONIA NJ 165 LEONIA AVE | 00672 07605-1621 | 307500 460200 767700 | 2617089 | 2617089 00 2617089 | 645060 645060 1290120 | 657343 669626 1326969 | 654273 654272 1308545 |
| 805 38 23/14 | 100X200 F2SG2S .4591 | 2 | TASHJIAN, KAREN JS. & JOSEPH J. 187 LEONIA AVE LEONIA, NJ 187 LEONIA AVE | 07605 | 307500 215700 523200 | 1783589 | 1783589 00 1783589 | 439619 439619 879238 | 447990 456361 904351 | 445898 445897 891795 |
| 901 1 45.A/1 | 449.5X176 B2S G28S 52FWDG 1.8162 | 4C | LEONIA MANOR ASSOCIATES LLC P.O. BOX 644 ENGLEWOOD, NJ 405 BROAD AVE | 00660 07631 | 2080000 3170000 5250000 | 17897250 | 17897250 00 17897250 | 4411313 4411312 8822625 | 4495313 4579312 9074625 | 4474313 4474312 8948625 |
| 901 2 45.A/5 | 50X150 F2SG1A .1722 | 2 | HONG, JIHYUN 314 HILLSIDE AVE LEONIA, NJ 314 HILLSIDE AVE | 00660 07605 | 280300 176100 456400 | 1555868 | 1555868 00 1555868 | 383490 383490 766980 | 390793 398095 788888 | 388967 388967 777934 |
| 901 3 45.A/6 | 50X150 F2SG1S .1722 | 2 | MATERA, ROBERTA 316 HILLSIDE AVE LEONIA NJ 316 HILLSIDE AVE | 07605-1620 | 281900 173000 454900 | 1550754 | 1550754 00 1550754 | 382230 382230 764460 | 389508 396786 786294 | 387689 387688 775377 |
| 901 4 45.A/7 | 50X150 F2S .1722 | 2 | PORTERA, CHARLES 320 HILLSIDE AVE LEONIA, NJ 320 HILLSIDE AVE | 07605 | 282200 116500 398700 | 1359168 | 1359168 00 1359168 | 335008 335008 670016 | 341387 347765 689152 | 339792 339792 679584 |
| 901 5 45.A/8 | 50X150 B2SG1A .1722 | 2 | SUNG, HWAN J., MYUNG H. & SUNG, R. 324 HILLSIDE AVE LEONIA, NJ 324 HILLSIDE AVE | 07605 | 297300 213800 511100 | 1742340 | 1742340 00 1742340 | 429452 429452 858904 | 437629 445807 883436 | 435585 435585 871170 |
| 901 6 45.A/4.B | 1.00 AC 1.0000 | 4C | 313 WOODLAND PLACE LLC PO BOX 67 SADDLE RIVER, NJ 317 WOODLAND PL | 00660 07458 | 1280000 7000000 8280000 | 28226520 | 28226520 00 28226520 | 6957270 6957270 13914540 | 7089750 7222230 14311980 | 7056630 7056630 14113260 |

18723400

63828072

00

00

63828072

31464678

32363394

31914039

| Block No. Lot No. Qualification Account No. | Land Dimensions Building Description Additional Lots Acreage | Prop. Class | Owner's Name Address City State Property Location | Billing Code Zip Code | Land Improvement Exemption Net Total | 2024 Property Tax Special Dist | 2024 Total Tax Deduction Net Tax | Amt.Billed 2024 1st Q 2nd Q Total | 2nd Half 2024 3rd Q 4th Q Total | Preliminary 2025 Tax 1st Q 2nd Q Total |
|--|---|----------------|--|--------------------------|---|--------------------------------------|---|---|---|--|
| 901 6.01 45.A/4.B | 0.53 AC .5300 | 15D | LRHC URBAN RENEWAL LP 270 GLENWOOD AVE LEONIA, NJ 317 WOODLAND PL | 07605 | *EXEMPT* | 00 | 00 00 00 | 00 00 00 | 00 00 00 | 00 00 00 |
| 901 7 45.A/10B | 1.53 AC 1.5300 | 15C | BOROUGH OF LEONIA NJ 312 BROAD AVE LEONIA, NJ 270 GLENWOOD AVE | 07605 | *EXEMPT* | 00 | 00 00 00 | 00 00 00 | 00 00 00 | 00 00 00 |
| 901 8 45.A/11 | 50X233 2FDWG S2SG4A .2674 | 2 | CHEUNG, WILLIAM & MIMI 330 HILLSIDE AVE LEONIA, NJ 330 HILLSIDE AVE | 07605 | 316100 304200 620300 | 2114603 | 2114603 00 2114603 | 521207 521207 1042414 | 531132 541057 1072189 | 528651 528651 1057302 |
| 901 9 45.A/12 | 50X108 S1S .1240 | 2 | PAGE, GRACE ZUCARO 332 HILLSIDE AVE LEONIA, NJ 332 HILLSIDE AVE | 07605 | 269000 76700 345700 | 1178491 | 1178491 00 1178491 | 290475 290474 580949 | 296006 301536 597542 | 294623 294623 589246 |
| 901 10 45.A/13A | 63X105 S1SG1S .1519 | 2 | LEE, MYUNG JOO & JI SEON KIM 334 HILLSIDE AVE LEONIA, NJ 334 HILLSIDE AVE | 07605 | 290800 130900 421700 | 1437575 | 1437575 00 1437575 | 354334 354333 708667 | 361081 367827 728908 | 359394 359394 718788 |
| 901 11 45.A/13B | 54X113 S1.5S .1401 | 2 | KIM, ALBERT W. 284 GLENWOOD AVE LEONIA, NJ 284 GLENWOOD AVE | 07605 | 245500 64900 310400 | 1058154 | 1058154 00 1058154 | 260814 260813 521627 | 265780 270747 536527 | 264539 264538 529077 |
| 901 12 45.A/14A | 40X113 F2SG1U .1038 | 2 | O'DONNELL, CHARLES & ANNA 280 GLENWOOD AVE LEONIA NJ 280 GLENWOOD AVE | 00316 07605-1103 | 195600 130400 326000 | 1111334 | 1111334 00 1111334 | 273922 273921 547843 | 279138 284353 563491 | 277834 277833 555667 |
| 901 13 45A/14B | 40X113 F2S GIU .1038 | 2 | FARFAN, RYAN & CASTRO, MIKAYLA 278 GLENWOOD AVE LEONIA, NJ 278 GLENWOOD AVE | 07605 | 195600 118900 314500 | 1072131 | 1072131 00 1072131 | 264259 264259 528518 | 269291 274322 543613 | 268033 268033 536066 |
| 902 1 44.H/1 | 101X50 B2SG2A .1159 | 2 | JEONG, SORA & KIM, YUSEOK 402 HILLSIDE AVE LEONIA, NJ 402 HILLSIDE AVE | 00660 07605 | 227400 243800 471200 | 1606321 | 1606321 00 1606321 | 395926 395926 791852 | 403465 411004 814469 | 401581 401580 803161 |
| 902 2 44.H/12 | 40X112 F2S .1028 | 2 | JUNG, JIWOOK & MIJUNG LEE 412 HILLSIDE AVE LEONIA, NJ 412 HILLSIDE AVE | 00660 07605 | 214800 107500 322300 | 1098721 | 1098721 00 1098721 | 270813 270812 541625 | 275970 281126 557096 | 274681 274680 549361 |
| 902 3 44.H/16 | 40X112 F2S .1028 | 2 | ANTONIADES, NEOPHYTOS A. 416 HILLSIDE AVE LEONIA, NJ 416 HILLSIDE AVE | 00660 07605 | 214800 265600 480400 | 1637684 | 1637684 00 1637684 | 403656 403656 807312 | 411343 419029 830372 | 409421 409421 818842 |
| 902 4 44.H/20 | 40X112 S2SG2S .1028 | 2 | SCHWARTZ, DAVID W & CAROL 420 HILLSIDE AVE LEONIA NJ 420 HILLSIDE AVE | 07605-1107 | 214800 151400 366200 | 1248376 | 1248376 00 1248376 | 307700 307699 615399 | 313559 319418 632977 | 312094 312094 624188 |
| 902 5 44.H/23 | 46X100 F2SG1S 2 FDWG .1056 | 2 | CHOI, JEREMY P. & HANA 106 OVERLOOK TERR LEONIA, NJ 106 OVERLOOK TERR | 07605 | 218800 169300 388100 | 1323033 | 1323033 00 1323033 | 326101 326101 652202 | 332311 338520 670831 | 330759 330758 661517 |
| 902 6 44.H/25 | 60X100 F2SG1S .1377 | 2 | DAVIS, ROBERT H. & KATHLEEN M. 100 OVERLOOK TER LEONIA NJ 100 OVERLOOK TERR | 00672 07605-1111 | 245000 121400 366400 | 1249058 | 1249058 00 1249058 | 307868 307867 615735 | 313730 319593 633323 | 312265 312264 624529 |

4733200

16135481

00

00

16135481

7954143

8181338

8067744

| Block No. Lot No. Qualification Account No. | Land Dimensions Building Description Additional Lots Acreage | Prop. Class | Owner's Name Address City State Property Location | Billing Code Zip Code | Land Improvement Exemption Net Total | 2024 Property Tax Special Dist | 2024 Total Tax Deduction Net Tax | Amt.Billed 2024 1st Q 2nd Q Total | 2nd Half 2024 3rd Q 4th Q Total | Preliminary 2025 Tax 1st Q 2nd Q Total |
|--|---|----------------|--|--------------------------|---|--------------------------------------|---|---|---|--|
| 902 7 44.H/28 | 60X100 B1SG2S .1377 | 2 | BURKE, WALTER A & ROSALEEN R 94 OVERLOOK TER LEONIA NJ 94 OVERLOOK TERR | 07605-1111 | 245000 104800 349800 | 1192468 | 1192468 00 1192468 | 293920 293919 587839 | 299516 305113 604629 | 298117 298117 596234 |
| 902 8 44.H/31 | 60X100 B2SG1A .1377 | 2 | BELLEHSEN, ARIEH 88 OVERLOOK TERRACE LEONIA, NJ 88 OVERLOOK TERR | 07605 | 240900 172300 413200 | 1408599 | 1408599 00 1408599 | 347192 347191 694383 | 353803 360413 714216 | 352150 352150 704300 |
| 902 9 000000 | 60X109 B2SG1U .1501 | 2 | CIRINO, ANTHONY & LINDA 361 HILLTOP AVE LEONIA NJ 361 HILLTOP AVE | 07605-1108 | 255200 170200 425400 | 1450189 | 1450189 00 1450189 | 357443 357442 714885 | 364249 371055 735304 | 362548 362547 725095 |
| 902 10 44.H/11 | 60X107 B2SG1A .1474 | 2 | CAMINOS, LOUIS 357 HILLTOP AVE LEONIA NJ 357 HILLTOP AVE | 07605-1108 | 252200 169700 421900 | 1438257 V1 | 1438257 -25000 1413257 | 348252 348251 696503 | 355002 361752 716754 | 353315 353314 706629 |
| 902 11 44.H/9 | 56X85 B2SG1U .1093 | 2 | MALLA, SURESH, MEERA & CLIFF 281 GLENWOOD AVE LEONIA, NJ 281 GLENWOOD AVE | 07605 | 196300 109500 305800 | 1042472 | 1042472 00 1042472 | 256949 256948 513897 | 261841 266734 528575 | 260618 260618 521236 |
| 902 12 44.H/6 | 60X90 B1SG1U .1240 | 2 | KIM, JIN SUK & SUN HWA 285 GLENWOOD AVE LEONIA NJ 285 GLENWOOD AVE | 07605-1136 | 210900 103200 314100 | 1070767 | 1070767 00 1070767 | 263923 263922 527845 | 268948 273974 542922 | 267692 267692 535384 |
| 902 13 44.H/3B | 50X96 B2SG1U .1102 | 2 | NA, EUN YOUNG & DONGSEOK KIM 291 GLENWOOD AVE LEONIA, NJ 291 GLENWOOD AVE | 07506 | 200000 139400 339400 | 1157015 | 1157015 00 1157015 | 285181 285181 570362 | 290611 296042 586653 | 289254 289254 578508 |
| 903 1 51/22.B | 36X125 F2S .1033 | 2 | GUINTA RAYMOND S & L 445 WOODLAND PL LEONIA NJ 445 WOODLAND PL | 07605-1128 | 209800 94100 303900 | 1035995 | 1035995 00 1035995 | 255352 255352 510704 | 260215 265076 525291 | 258999 258999 517998 |
| 903 2 51/20.B | 35X125 F2SG1S .1004 | 2 | BRANCOCCIO, JAMIE L. & NATALIA VERA 431 WOODLAND PLACE LEONIA, NJ 441 WOODLAND PL | 00660 07605 | 212500 124200 336700 | 1147810 | 1147810 00 1147810 | 282913 282912 565825 | 288299 293686 581985 | 286953 286952 573905 |
| 903 3 51/19 | 34X125 F2SG2S .0976 | 2 | KANG, RAPHAEL 431 WOODLAND PL LEONIA, NJ 431 WOODLAND PL | 00660 07605 | 210000 89200 299200 | 1019973 | 1019973 00 1019973 | 251403 251403 502806 | 256190 260977 517167 | 254994 254993 509987 |
| 903 4 51/16.B | 58X125 F1.5SG1S .1664 | 2 | FOTOS, JOHN & JOZWIAK, SUSAN 429 WOODLAND PL LEONIA NJ 429 WOODLAND PL | 00672 07605-1128 | 259200 109300 368500 | 1256217 | 1256217 00 1256217 | 309633 309632 619265 | 315528 321424 636952 | 314055 314054 628109 |
| 903 5 51/14.B | 58X125 F1.5SG1U .1664 | 2 | GERMAIN, CHARLES B & LESLEY M 425 WOODLAND PL LEONIA NJ 425 WOODLAND PL | 07605-1128 | 258900 173300 432200 | 1473370 V1 | 1473370 -25000 1448370 | 356906 356906 713812 | 363822 370736 734558 | 362093 362092 724185 |
| 903 6 51/12 | 59X125 F2SG1S .1693 | 2 | 423 WOODLAND PL CO. & TARABOLA, T. 423 WOODLAND PL LEONIA, NJ 423 WOODLAND PL | 07605 | 259100 153100 412200 | 1405190 V1 | 1405190 -25000 1380190 | 340101 340101 680202 | 346697 353291 699988 | 345048 345047 690095 |
| 903 7 51/10 | 50X146 B1S .1676 | 2 | JANG, YOUNGKON & MIJEONG KIM 421 WOODLAND PL LEONIA, NJ 421 WOODLAND PL | 00672 07605 | 259100 358200 617300 | 2104376 | 2104376 00 2104376 | 518687 518686 1037373 | 528563 538440 1067003 | 526094 526094 1052188 |

5339600

18202698

00

75000

18127698

8935701

9191997

9063853

| Block No. Lot No. Qualification Account No. | Land Dimensions Building Description Additional Lots Acreage | Prop. Class | Owner's Name Address City State Property Location | Billing Code Zip Code | Land Improvement Exemption Net Total | 2024 Property Tax Special Dist | 2024 Total Tax Deduction Net Tax | Amt.Billed 2024 1st Q 2nd Q Total | 2nd Half 2024 3rd Q 4th Q Total | Preliminary 2025 Tax 1st Q 2nd Q Total |
|--|---|----------------|--|--------------------------|---|--------------------------------------|---|---|---|--|
| 903 8 51/8 | 50X144 F2SG2S .1653 | 2 | TOMKINS, DAVID & KATHLEEN 419 WOODLAND PL LEONIA NJ 419 WOODLAND PL | 07605-1128 | 258500 147300 405800 | 1383372 | 1383372 00 1383372 | 340974 340973 681947 | 347466 353959 701425 | 345843 345843 691686 |
| 903 9 51/7 | 45X142 F2SG1S .1467 | 2 | METZDORF, THOMAS J 415 WOODLAND PL LEONIA NJ 415 WOODLAND PL | 07605 | 252900 113200 366100 | 1248035 | 1248035 00 1248035 | 307616 307615 615231 | 313473 319331 632804 | 312009 312009 624018 |
| 903 10 51/6 | 55X141 F2SG1S .1780 | 2 | KOSHAR, BRAD L. & ROBERTA 409 WOODLAND PL LEONIA NJ 409 WOODLAND PL | 00660 07605-1128 | 261000 194400 455400 | 1552459 | 1552459 00 1552459 | 382650 382650 765300 | 389936 397223 787159 | 388115 388115 776230 |
| 903 11 51/1 | 47X100 F2SG1 .1079 | 2 | SANCHEZ, ROBERT & MARY 261 GLENWOOD AVE LEONIA NJ 261 GLENWOOD AVE | 07605-1102 | 202200 157900 360100 | 1227581 | 1227581 00 1227581 | 302574 302574 605148 | 308336 314097 622433 | 306896 306895 613791 |
| 903 12 51/2 | 47X103 S2SG1S .1111 | 2 | RADU, ALEXANDRU & RALUCA 265 GLENWOOD AVE LEONIA NJ 265 GLENWOOD AVE | 07605-1102 | 201400 142100 343500 | 1170992 | 1170992 00 1170992 | 288626 288626 577252 | 294122 299618 593740 | 292748 292748 585496 |
| 903 13 51/3 | 70X106 S2SG1S .1703 | 2 | RYAN, CHARLES & THERESA 269 GLENWOOD AVE LEONIA NJ 269 GLENWOOD AVE | 07605-1102 | 234900 289600 524500 | 1788021 | 1788021 00 1788021 | 440712 440711 881423 | 449103 457495 906598 | 447006 447005 894011 |
| 903 14 51/4.B | 70X113 F2S .1816 | 2 | FRUEH, PAULA 277 GLENWOOD AVE LEONIA, NJ 277 GLENWOOD AVE | 00660 07605 | 236500 100700 337200 | 1149515 | 1149515 00 1149515 | 283333 283332 566665 | 288728 294122 582850 | 287379 287379 574758 |
| 903 15 51/40 | 50X100 .1148 | 2 | JEONG, SEONG & OH, EILEEN 360 HILLTOP AVE LEONIA, NJ 360 HILLTOP AVE | 07605 | 225100 233900 459000 | 1564731 | 1564731 00 1564731 | 385675 385675 771350 | 393019 400362 793381 | 391183 391183 782366 |
| 903 16 000000 | 50X100 B2SG2U .1148 | 2 | RIVERA, CARLOS M & EMELY M LORA 362 HILLTOP AVE LEONIA, NJ 362 HILLTOP AVE | 00597 07605 | 225100 190400 415500 | 1416440 | 1416440 00 1416440 | 349124 349124 698248 | 355772 362420 718192 | 354110 354110 708220 |
| 903 17 000000 | 50X100 S2SG1S .1148 | 2 | BOGGIANO, TERESA & RIVERA, RAUL 368 HILLTOP AVE LEONIA NJ 368 HILLTOP AVE | 00672 07605-1109 | 225100 138800 363900 | 1240535 | 1240535 00 1240535 | 305767 305767 611534 | 311590 317411 629001 | 310134 310134 620268 |
| 903 18 000000 | 50X100 F2SG1U .1148 | 2 | GALLAND, STEVEN R. & LUCY D. 372 HILLTOP AVE LEONIA NJ 372 HILLTOP AVE | 07605-1109 | 225200 121300 346500 | 1181219 | 1181219 00 1181219 | 291147 291147 582294 | 296691 302234 598925 | 295305 295305 590610 |
| 903 19 000000 | 59X125 F2S .1693 | 2 | MONTAGNINO, THOMAS & JENNIFER 376 HILLTOP AVENUE LEONIA, NJ 376 HILLTOP AVE | 07605 | 259500 192600 452100 | 1541209 | 1541209 00 1541209 | 379877 379877 759754 | 387111 394344 781455 | 385303 385302 770605 |
| 903 20 51/31.B | 58X125 F2SG1S .1664 | 2 | TINZ, DIETER U. & JANET C. 380 HILLTOP AVE LEONIA NJ 380 HILLTOP AVE | 07605-1109 | 258900 188600 447500 | 1525528 | 1525528 00 1525528 | 376012 376012 752024 | 383172 390332 773504 | 381382 381382 762764 |
| 903 21 51/29 | 58X126 F1SG1S .1678 | 2 | GARGIULO, MARIANO & BORRELLI, WM 384 HILLTOP AVE LEONIA NJ 384 HILLTOP AVE | 01003 07605-1109 | 259200 119600 378800 | 1291329 | 1291329 00 1291329 | 318287 318287 636574 | 324347 330408 654755 | 322833 322832 645665 |

5655900

19280966

00

00

19280966

9504744

9776222

9640488

| Block No. Lot No. Qualification Account No. | Land Dimensions Building Description Additional Lots Acreage | Prop. Class | Owner's Name Address City State Property Location | Billing Code Zip Code | Land Improvement Exemption Net Total | 2024 Property Tax Special Dist | 2024 Total Tax Deduction Net Tax | Amt.Billed 2024 1st Q 2nd Q Total | 2nd Half 2024 3rd Q 4th Q Total | Preliminary 2025 Tax 1st Q 2nd Q Total |
|--|---|----------------|---|--------------------------|---|--------------------------------------|---|---|---|--|
| 903 22 44.G/14 | 99X131 . .2977 | 1 | CHURCH OF THE MADONNA CEMETERY 2070 HOFFLEYS LN FORT LEE NJ 388 HILLTOP AVENUE | 07024-2930 | 287000 0 287000 | 978383 | 978383 00 978383 | 241152 241152 482304 | 245744 250335 496079 | 244596 244596 489192 |
| 903 23 44.G/10 | 80X100 B2SG1U . .1837 | 2 | MCKINNEY, J.P. & HACKETT, PATRICIA 89 OVERLOOK TER LEONIA NJ 89 OVERLOOK TERR | 07605-1110 | 272100 157500 429600 | 1464506 | 1464506 -25000 1439506 | 354722 354721 709443 | 361595 368468 730063 | 359877 359876 719753 |
| 903 24 000000 | 80X100 F2SG1U . .1837 | 2 | MURRAY, KEVIN & MADELEINE 99 OVERLOOK TER LEONIA NJ 99 OVERLOOK TERR | 07605-1110 | 270000 187400 457400 | 1559277 | 1559277 00 1559277 | 384331 384330 768661 | 391649 398967 790616 | 389820 389819 779639 |
| 903 25 000000 | 60X100 FB2S . .1377 | 2 | CHAMPEIL, ELISE & MCNAMEE, RODERICK 101 OVERLOOK TERR LEONIA, NJ 101 OVERLOOK TERR | 00672 07605 | 250000 260700 510700 | 1740976 | 1740976 00 1740976 | 429116 429116 858232 | 437287 445457 882744 | 435244 435244 870488 |
| 903 26 000000 | 50X100 S2SG1S . .1148 | 2 | ROSENBLOOM, BARRY & THERESA 103 OVERLOOK TER LEONIA NJ 103 OVERLOOK TERRACE | 00660 07605-1110 | 239800 136900 376700 | 1284170 | 1284170 00 1284170 | 316523 316522 633045 | 322549 328576 651125 | 321043 321042 642085 |
| 903 27 . | 70X177 . .2844 | 2 | KAISER, GAIL E 424 GRANDVIEW TERR LEONIA, NJ 424 GRANDVIEW TERR | 00660 07605 | 303700 176300 480000 | 1636320 | 1636320 00 1636320 | 403320 403320 806640 | 411000 418680 829680 | 409080 409080 818160 |
| 903 28 000000 | 80X128 B2SG2U . .2351 | 2 | MAZZA, VITO & MARIETTA KAY 430 GRANDVIEW TERRACE LEONIA NJ 430 GRANDVIEW TERR | 07605 | 279100 197600 476700 | 1625070 | 1625070 00 1625070 | 400548 400547 801095 | 408174 415801 823975 | 406268 406267 812535 |
| 903 29 000000 | 82X115 B2SG2U . .2165 | 2 | DAVIDOV, NIR & OSNAT 438 GRANDVIEW TER LEONIA NJ 438 GRANDVIEW TERR | 00660 07605-1005 | 279800 160500 440300 | 1500983 | 1500983 00 1500983 | 369962 369962 739924 | 377007 384052 761059 | 375246 375246 750492 |
| 903 30 000000 | 82X110 B2SG2U . .2071 | 2 | CHOI, MICHAEL & KIM, JAMIE 446 GRANDVIEW TERR LEONIA NJ 446 GRANDVIEW TERR | 07605 | 277800 202100 479900 | 1635979 | 1635979 00 1635979 | 403236 403236 806472 | 410915 418592 829507 | 408995 408995 817990 |
| 903 31 000000 | 120X120 B2S G2U . .3306 | 2 | MCKINLESS, BERNADETTE & WILLIAM 458 GRANDVIEW TER LEONIA NJ 458 GRANDVIEW TERR | 07605-1005 | 307400 254200 561600 | 1914494 | 1914494 00 1914494 | 471885 471884 943769 | 480870 489855 970725 | 478624 478623 957247 |
| 903 32 000000 | 80X114 B2SG2U . .2094 | 2 | CHOE, SEUNG HO & CAROL 466 GRANDVIEW TERRACE LEONIA, NJ 466 GRANDVIEW TERR | 00660 07605 | 280900 181300 462200 | 1575640 | 1575640 00 1575640 | 388364 388363 776727 | 395759 403154 798913 | 393910 393910 787820 |
| 903 33 000000 | 130X109 B2SG2U . .3253 | 2 | PERALTA, TEREZA & SALINAS, EDDIE 400 GREENWAY DRIVE LEONIA, NJ 400 GREENWAY DRIVE | 07605 | 337700 163300 501000 | 1707909 | 1707909 00 1707909 | 420966 420965 841931 | 428981 436997 865978 | 426978 426977 853955 |
| 903 34 000000 | 80X107 B2SG2U . .1965 | 2 | CHOI, JIN SOON 408 GREENWAY DR LEONIA NJ 408 GREENWAY DRIVE | 00660 07605 | 275500 166600 442100 | 1507119 | 1507119 00 1507119 | 371475 371474 742949 | 378548 385622 764170 | 376780 376780 753560 |
| 903 35 000000 | 91X112 B2SG2U . .2340 | 2 | ANTONIADES, THOMAS & STACEY 416 GREENWAY DR LEONIA NJ 416 GREENWAY DRIVE | 00672 07605-1009 | 276800 314000 590800 | 2014037 | 2014037 00 2014037 | 496420 496420 992840 | 505872 515325 1021197 | 503510 503509 1007019 |

6496000

22144863

00

25000

22119863

10904032

11215831

11059935

| Block No. Lot No. Qualification Account No. | Land Dimensions Building Description Additional Lots Acreage | Prop. Class | Owner's Name Address City State Property Location | Billing Code Zip Code | Land Improvement Exemption Net Total | 2024 Property Tax Special Dist | 2024 Total Tax Deduction Net Tax | Amt.Billed 2024 1st Q 2nd Q Total | 2nd Half 2024 3rd Q 4th Q Total | Preliminary 2025 Tax 1st Q 2nd Q Total |
|--|---|----------------|--|--------------------------|---|--------------------------------------|---|---|---|--|
| 903 36 44.A4/39 | 103X118 .2790 | 2 | WOO, YOUNG IN & INSUN 424 GREENWAY DR LEONIA, NJ 424 GREENWAY DRIVE | 07605 | 276500 365200 641700 | 2187555 | 2187555 00 2187555 | 539189 539188 1078377 | 549456 559722 1109178 | 546889 546889 1093778 |
| 903 37 | 90X128 B2SG2U .2645 | 2 | DERTOUZOS, GEORGE & INHYE 433 FAIRWAY DR LEONIA, NJ 433 FAIRWAY DRIVE | 07605 | 284400 238300 522700 | 1781884 | 1781884 00 1781884 | 439199 439199 878398 | 447562 455924 903486 | 445471 445471 890942 |
| 903 38 | 90X116 B2SG2U .2397 | 2 | SARACINO, CHRISY ANN 423 FAIRWAY DR LEONIA, NJ 423 FAIRWAY DRIVE | 07605 | 285400 247700 533100 | 1817338 | 1817338 00 1817338 | 447938 447937 895875 | 456467 464996 921463 | 454335 454334 908669 |
| 903 39 000000 | 80X112 F2SG2U .2057 | 2 | LEE, EUN HYANG 415 FAIRWAY DR LEONIA, NJ 415 FAIRWAY DRIVE | 00660 07605 | 277400 207000 484400 | 1651320 | 1651320 00 1651320 | 407017 407017 814034 | 414768 422518 837286 | 412830 412830 825660 |
| 903 40 000000 | 0.308 AC 41-42 .3080 | 2 | WILSON, LYNN & WILSON, HORACE 411 FAIRWAY DR LEONIA NJ 411 FAIRWAY DRIVE | 07605 | 299600 543600 843200 | 2874469 | 2874469 00 2874469 | 708499 708499 1416998 | 721990 735481 1457471 | 718618 718617 1437235 |
| 903 43 000000 | 84X145 F2SG1U .2796 | 2 | MARINO, M. & CHMIELEWSKI, C. 400 FAIRWAY DR LEONIA NJ 400 FAIRWAY DRIVE | 00660 07605-1003 | 272400 143500 415900 | 1417803 | 1417803 00 1417803 | 349460 349460 698920 | 356115 362768 718883 | 354451 354451 708902 |
| 903 44 000000 | 84X150 F2SG2U .2893 | 2 | SCRIBANO, MICHAEL J. & ANNE M. 408 FAIRWAY DR LEONIA, NJ 408 FAIRWAY DRIVE | 07605 | 275200 162800 438000 | 1493142 | 1493142 00 1493142 | 368030 368029 736059 | 375038 382045 757083 | 373286 373285 746571 |
| 903 45 | 130X120 B2SG2U .3581 | 2 | PABON, SOLEDAD 414 FAIRWAY DR LEONIA NJ 414 FAIRWAY DRIVE | 00660 07605-1003 | 296800 224500 521300 | 1777112 | 1777112 00 1777112 | 437855 437854 875709 | 446531 454872 901403 | 444278 444278 888556 |
| 903 46 000000 | 82X165 B2SG2U .3106 | 2 | HECKMAN, RICHARD A.&SOMMER,KATHY M. 438 GREENWAY DR. LEONIA, NJ 438 GREENWAY DR | 07605 | 318800 201200 520000 | 1772680 | 1772680 00 1772680 | 436930 436930 873860 | 445250 453570 898820 | 443170 443170 886340 |
| 903 47 000000 | 72X122 .2017 | 2 | POGUE, DARRELL & SALLY 450 GREENWAY DR LEONIA, NJ 450 GREENWAY DRIVE | 07605 | 288400 446500 734900 | 2505274 | 2505274 00 2505274 | 617500 617500 1235000 | 629258 641016 1270274 | 626319 626318 1252637 |
| 903 48 000000 | 100X100 B2SG2U .2296 | 2 | SCOTTO, ARTHUR 458 GREENWAY DR LEONIA NJ 458 GREENWAY DRIVE | 07605-1021 | 284700 199200 483900 | 1649615 | 1649615 00 1649615 | 406597 406597 813194 | 414340 422081 836421 | 412404 412404 824808 |
| 903 49 44.A3/27 | 80X100 B2SG1U .1837 | 2 | SHAIR, LIENNA 468 GREENWAY DR LEONIA, NJ 468 GREENWAY DRIVE | 07605 | 271600 130600 402200 | 1371100 | 1371100 00 1371100 | 337949 337948 675897 | 344384 350819 695203 | 342775 342775 685550 |
| 903 50 000000 | 80X115 B2SG2U .2112 | 2 | TSUBOI, MASARU & TOKIKO 476 GREENWAY DR LEONIA NJ 476 GREENWAY DRIVE | 00672 07605-1021 | 280600 106500 387100 | 1319624 | 1319624 00 1319624 | 325261 325261 650522 | 331454 337648 669102 | 329906 329906 659812 |
| 903 51 000000 | 85X155 B2SG2U .3025 | 2 | ARDIZZONE,VINCENT & BARBARA 484 GREENWAY DR LEONIA NJ 484 GREENWAY DRIVE | 07605-1021 | 315900 173800 489700 | 1669387 | 1669387 00 1669387 | 411471 411470 822941 | 419306 427140 846446 | 417347 417347 834694 |

7418100

25288303

00

00

25288303

12465784

12822519

12644154

| Block No. Lot No. Qualification Account No. | Land Dimensions Building Description Additional Lots Acreage | Prop. Class | Owner's Name Address City State Property Location | Billing Code Zip Code | Land Improvement Exemption Net Total | 2024 Property Tax Special Dist | 2024 Total Tax Deduction Net Tax | Amt.Billed 2024 1st Q 2nd Q Total | 2nd Half 2024 3rd Q 4th Q Total | Preliminary 2025 Tax 1st Q 2nd Q Total |
|--|---|----------------|--|--------------------------|---|--------------------------------------|---|---|---|--|
| 903 52 | 100X100 B2S G2U .2296 | 2 | ARLT, ULRIKE 416 RIDGELAND TER LEONIA NJ 416 RIDGELAND TERR | 07605-1015 | 284500 200500 485000 | 1653365 | 1653365 00 | 407522 407521 | 415281 423041 | 413342 413341 |
| 903 53 000000 | 100X100 B2SG2U .2296 | 2 | GRAMUGLIA, DOMENICO & MARIEL 400 RIDGELAND TERR LEONIA, NJ 400 RIDGELAND TERR | 07605 | 286200 213200 499400 | 1702455 | 1702455 00 | 419621 419621 | 427611 435602 | 425614 425614 |
| 903 54 000000 | 85X100 B2SG1U .1951 | 2 | MELIZANIS, MARKOS & ANASTASIA 407 RIDGELAND TERRACE LEONIA, NJ 407 RIDGELAND TERR | 07605 | 283500 212500 496000 | 1690864 | 1690864 00 | 416764 416764 | 424700 432636 | 422716 422716 |
| 903 55 000000 | 80X100 B2SG2A .1837 | 2 | CLINTON, DONALD J. 415 RIDGELAND TERR LEONIA, NJ 415 RIDGELAND TERR | 07605 | 270000 303000 573000 | 1953357 | 1953357 00 | 481464 481463 | 490631 499799 | 488340 488339 |
| 903 56 000000 | 80X100 B2SG2U .1837 | 2 | PARK, ISAAC S. & SUN YOUNG AN 421 RIDGELAND TERR LEONIA, NJ 421 RIDGELAND TERR | 07605 | 270000 194000 464000 | 1581776 | 1581776 00 | 389876 389876 | 397300 404724 | 395444 395444 |
| 903 57 44.A1/19 | 80X100 F2SG2U .1837 | 2 | BHATTACHARYA, SUBROTO & NIKKI 425 RIDGELAND TERRACE LEONIA, NJ 425 RIDGELAND TERR | 00660 07605 | 270000 158600 428600 | 1461097 | 1461097 00 | 360132 360131 | 366989 373845 | 365275 365274 |
| 903 58 000000 | 80X100 B2SG2U .1837 | 2 | SPRINGOB, H. KARL 373 PARK AVE LEONIA, NJ 435 RIDGELAND TERR | 07605 | 270000 201500 471500 | 1607344 V1 | 1607344 -25000 | 389928 389928 | 397472 405016 | 395586 395586 |
| 903 59 000000 | 100X100 F2SG2U .2296 | 2 | LEE, DANIEL D. & SUJIN YOO 445 RIDGELAND TERR LEONIA, NJ 445 RIDGELAND TERR | 07605 | 282500 334000 616500 | 2101649 | 2101649 00 | 518015 518014 | 527878 537742 | 525413 525412 |
| 903 60 000000 | 80X100 B2SG1U .1837 | 2 | NOLL, SARA-ANN 455 RIDGELAND TER LEONIA NJ 455 RIDGELAND TERR | 07605-1014 | 270000 160300 430300 | 1466893 | 1466893 00 | 361560 361559 | 368445 375329 | 366724 366723 |
| 903 61 000000 | 125X95 F2SG2U .2726 | 2 | SCHULMAN, NEIL 633 LINDEN AVENUE TEANECK, NJ 463 RIDGELAND TERR | 07666 | 275700 185100 460800 | 1570867 | 1570867 00 | 387188 387187 | 394560 401932 | 392717 392717 |
| 903 62 44.A1/40 | 50X50 POOL .0574 | 2 | TA, HUNG Q 2201 JONES RD FORT LEE NJ 465 NORDHOFF DRIVE | 07024-3202 | 129400 12500 141900 | 483737 | 483737 00 | 119232 119231 | 121502 123772 | 120935 120934 |
| 903 63 000000 | 60X20 .0275 | 1 | POTTOKARAN, FRANCIS V. & JAICY 64 LIGHTHOUSE CT SAVANNAH, GA NORDHOFF DRIVE | 31410 | 4900 0 4900 | 16704 | 16704 00 | 4118 4117 | 4196 4273 | 4176 4176 |
| 903 64 000000 | 80X5 .0092 | 15C | BOROUGH OF LEONIA 312 BROAD AVE LEONIA NJ RIDGELAND TERR-REAR | 07605-1820 | *EXEMPT* | 00 | 00 00 00 | 00 00 00 | 00 00 00 | 00 00 00 |
| 903 65 | 96X8 .0176 | 1 | DERVO DEVELOPERS, II, LLC 750 JEFFERSON AVE CLIFFSIDE PARK, NJ RIDGELAND TERRACE | 07010 | 6300 0 6300 | 21477 | 21477 00 | 5294 5293 | 5395 5495 | 5370 5369 |

5078200

17311585

00

25000

17286585

8521419

8765166

8643297

| Block No. Lot No. Qualification Account No. | Land Dimensions Building Description Additional Lots Acreage | Prop. Class | Owner's Name Address City State Property Location | Billing Code Zip Code | Land Improvement Exemption Net Total | 2024 Property Tax Special Dist | 2024 Total Tax Deduction Net Tax | Amt.Billed 2024 1st Q 2nd Q Total | 2nd Half 2024 3rd Q 4th Q Total | Preliminary 2025 Tax 1st Q 2nd Q Total |
|--|---|----------------|--|--------------------------|---|--------------------------------------|---|---|---|--|
| 903 66 000000 | 80X10 . 0184 | 1 | WU, ABRAHAM I.H. & CHU, SUSANNA Y 2181 JONES RD FORT LEE NJ RIDGELAND TERRACE | 07024-3202 | 9000 0 9000 | 30681 | 30681 00 30681 | 7563 7562 15125 | 7706 7850 15556 | 7671 7670 15341 |
| 903 67 000000 | 40X10 . 0092 | 1 | AHN, SANGKI & BAEK, SOONNYEO, AHN 2177 JONES RD FORT LEE, NJ RIDGELAND (REAR) | 07024 00660 | 4000 0 4000 | 13636 | 13636 00 13636 | 3361 3361 6722 | 3425 3489 6914 | 3409 3409 6818 |
| 903 68 000000 | 20X10 . 0046 | 15C | BOROUGH OF LEONIA 312 BROAD AVE LEONIA NJ RIDGELAND TERRACE | 07605-1820 | *EXEMPT* | 00 | 00 00 00 | 00 00 00 | 00 00 00 | 00 00 00 |
| 903 69 000000 | 80X10 . 0184 | 1 | MC ELEARNEY, LIAM & JUDITH 2175 JONES RD FORT LEE NJ JONES ROAD | 07024 | 8000 0 8000 | 27272 | 27272 00 27272 | 6722 6722 13444 | 6850 6978 13828 | 6818 6818 13636 |
| 903 70 000000 | 60X10 . 0138 | 1 | CONTRERAS STABILE, AGNES 2171 JONES ROAD FORT LEE, NJ JONES ROAD (REAR) | 07024 00660 | 6000 0 6000 | 20454 | 20454 00 20454 | 5042 5041 10083 | 5138 5233 10371 | 5114 5113 10227 |
| 903 71 000000 | 80X10 . 0184 | 1 | KALANTAROV, R & KALANTAROVA, S 2165 JONES RD FORT LEE NJ JONES ROAD (REAR) | 07024-3202 | 9500 0 9500 | 32386 | 32386 00 32386 | 7983 7982 15965 | 8135 8286 16421 | 8097 8096 16193 |
| 903 72 44.A1/70 | 40X7 . 0064 | 1 | KIM, KENNETH & HAE-JIN 2161 JONES RD FORT LEE NJ JONES ROAD REAR | 07024 | 3200 0 3200 | 10909 | 10909 00 10909 | 2689 2689 5378 | 2740 2791 5531 | 2728 2727 5455 |
| 903 73 44.A1/72 | 40X4 . 0037 | 1 | PARK, KISOO & MI SUN CHUNG 2157 JONES RD FORT LEE, NJ JONES ROAD (REAR) | 07024 00660 | 1800 0 1800 | 6136 | 6136 00 6136 | 1513 1512 3025 | 1541 1570 3111 | 1534 1534 3068 |
| 903 74 000000 | 40X1 . 0009 | 1 | ALELES, SOCRATES & IRIS 2147 JONES RD FORT LEE NJ JONES ROAD (REAR) | 07024-3202 | 1400 0 1400 | 4773 | 4773 00 4773 | 1177 1176 2353 | 1199 1221 2420 | 1194 1193 2387 |
| 903 75 | 19.00 AC 19.0000 | 15E | CHURCH OF THE MADONNA CEMETERY 340 MAIN ST FORT LEE NJ HILLTOP AVENUE | 07024-4706 | *EXEMPT* | 00 | 00 00 00 | 00 00 00 | 00 00 00 | 00 00 00 |
| 903 76 | 2.349 AC 2.3490 | 15E | MADONNA CEMETERY 2070 HOEFLY'S LANE FORT LEE NJ HILLTOP AVE | 07024 | *EXEMPT* | 00 | 00 00 00 | 00 00 00 | 00 00 00 | 00 00 00 |
| 904 1 000000 | 120X100 B1SG2A . 2755 | 2 | BOYLE, JANETTE M 434 FARIWAY DR LEONIA NJ 434 FAIRWAY DRIVE | 07605 00660 | 295100 235600 530700 | 1809156 | 1809156 00 1809156 | 445921 445921 891842 | 454412 462902 917314 | 452289 452289 904578 |
| 904 2 000000 | 80X100 B2SG1A . 1837 | 2 | LEE, JUNGHAN & YUN, SOOYEON 518 NORDHOFF DR LEONIA, NJ 518 NORDHOFF DRIVE | 07605 | 283500 208400 491900 | 1676887 | 1676887 00 1676887 | 413319 413319 826638 | 421190 429059 850249 | 419222 419222 838444 |
| 904 3 44.A2/10 | 7100SF B2SG1A . 1630 | 2 | HILLMAN, ROY & LEYNIK, IRENE 516 NORDHOFF DR LEONIA NJ 516 NORDHOFF DRIVE | 07605 | 266500 125900 392400 | 1337692 | 1337692 00 1337692 | 329714 329714 659428 | 335993 342271 678264 | 334423 334423 668846 |

1457900

4969982

00

00

4969982

2450003

2519979

2484993

| Block No. Lot No. Qualification Account No. | Land Dimensions Building Description Additional Lots Acreage | Prop. Class | Owner's Name Address City State Property Location | Billing Code Zip Code | Land Improvement Exemption Net Total | 2024 Property Tax Special Dist | 2024 Total Tax Deduction Net Tax | Amt.Billed 2024 1st Q 2nd Q Total | 2nd Half 2024 3rd Q 4th Q Total | Preliminary 2025 Tax 1st Q 2nd Q Total |
|--|---|----------------|--|--------------------------|---|--------------------------------------|---|---|---|--|
| 904 4 000000 | 60X100 B2SG2U .1377 | 2 | QUAIL, JOSEPH & DIANE 514 NORDHOFF DR LEONIA NJ 514 NORDHOFF DRIVE | 07605-1011 | 266500 219800 486300 | 1657797 | 1657797 00 1657797 | 408614 408613 817227 | 416395 424175 840570 | 414450 414449 828899 |
| 904 5 000000 | 80X100 F1SG1U .1837 | 2 | RUSO, STEVEN & CHRISTINA 512 NORDHOFF DR LEONIA NJ 512 NORDHOFF DRIVE | 07605 | 272500 148900 421400 | 1436553 | 1436553 00 1436553 | 354082 354081 708163 | 360824 367566 728390 | 359139 359138 718277 |
| 904 6 000000 | 110X100 F2SG2U .2525 | 2 | HYDE, ROBERT III & CASSANDRA VIRGIN 508 NORDHOFF DR LEONIA, NJ 508 NORDHOFF DRIVE | 00672 07605 | 288100 295400 583500 | 1989152 | 1989152 00 1989152 | 490286 490286 980572 | 499622 508958 1008580 | 497288 497288 994576 |
| 904 7 44.A2/25 | 60X100 B2SG1U .1377 | 2 | KIM, CHANG GON & MOON, SON YOUNG 485 GREENWAY DR LEONIA NJ 485 GREENWAY DRIVE | 07605 | 291400 171400 462800 | 1577685 | 1577685 00 1577685 | 388868 388868 777736 | 396272 403677 799949 | 394422 394421 788843 |
| 904 8 000000 | 75X100 B2SG2U .1722 | 2 | CHOI, JAMES DOH HWAN & JI SOO 475 GREENWAY DR LEONIA, NJ 475 GREENWAY DRIVE | 00660 07605 | 255200 253900 509100 | 1735522 | 1735522 00 1735522 | 427772 427771 855543 | 435917 444062 879979 | 433881 433880 867761 |
| 904 9 000000 | 75X100 B2SG2U .1722 | 2 | KROL, BORIS & LUDMILLA 469 GREENWAY DR LEONIA NJ 469 GREENWAY DRIVE | 07605 | 255200 260300 515500 | 1757340 | 1757340 00 1757340 | 433149 433149 866298 | 441397 449645 891042 | 439335 439335 878670 |
| 904 10 000000 | 75X100 B2SG2U .1722 | 2 | CHUNG, HONG SOON 463 GREENWAY DR LEONIA, NJ 463 GREENWAY DRIVE | 00660 07605 | 255200 243500 498700 | 1700068 | 1700068 00 1700068 | 419033 419033 838066 | 427012 434990 862002 | 425017 425017 850034 |
| 904 11 000000 | 92X100 B2SG2U .2112 | 2 | HUH, CHUL HOY & YOO, SI HYUN 457 GREENWAY DRIVE LEONIA, NJ 457 GREENWAY DRIVE | 00660 07605 | 270000 244000 514000 | 1752226 | 1752226 00 1752226 | 431889 431888 863777 | 440113 448336 888449 | 438057 438056 876113 |
| 904 12 000000 | 92X100 B2SG2U .2112 | 2 | LEE, HYUN WOONG & KATHLEEN 449 GREENWAY DRIVE LEONIA, NJ 449 GREENWAY DRIVE | 07605 | 270000 172400 442400 | 1508142 | 1508142 00 1508142 | 371727 371726 743453 | 378805 385884 764689 | 377036 377035 754071 |
| 904 13 000000 | 92X100 B2SG2U .2112 | 2 | PORETZKY, ELLIOT & EMILY GONZALEZ 443 GREENWAY DR LEONIA, NJ 443 GREENWAY DRIVE | 07605 | 270000 204800 474800 | 1618593 | 1618593 00 1618593 | 398951 398951 797902 | 406547 414144 820691 | 404649 404648 809297 |
| 904 14 000000 | 92X100 B2SG2U .2112 | 2 | GRAVANI, DIANE M. 433 GREENWAY DR LEONIA, NJ 433 GREENWAY DRIVE | 07605 | 270000 158300 428300 | 1460075 | 1460075 00 1460075 | 359879 359879 719758 | 366732 373585 740317 | 365019 365019 730038 |
| 904 15 000000 | 92X100 B2SG2U .2112 | 2 | SALEB, GOURGIUS & YOUSTINA SAMAN 428 FAIRWAY DR LEONIA, NJ 428 FAIRWAY DR | 07605 | 283500 218600 502100 | 1711659 | 1711659 00 1711659 | 421890 421889 843779 | 429923 437957 867880 | 427915 427915 855830 |
| 1001 1 000000 | 0.4495AC BF1S .4495 | 15F | AMERICAN LEGION POST 1 399 BROAD AVE LEONIA NJ 399 BROAD AVE | 07605-1714 | *EXEMPT* | 00 | 00 00 00 | 00 00 00 | 00 00 00 | 00 00 00 |
| 1001 2 000000 | 50X100 F1.5S .1148 | 2 | PEAK, MICHAEL & MIJA SEOK 314 WOODLAND PL LEONIA NJ 314 WOODLAND PL | 00660 07605 | 260000 105900 365900 | 1247353 | 1247353 00 1247353 | 307448 307447 614895 | 313302 319156 632458 | 311839 311838 623677 |

6204800

21152165

00

00

21152165

10427169

10724996

10576086

| Block No. Lot No. Qualification Account No. | Land Dimensions Building Description Additional Lots Acreage | Prop. Class | Owner's Name Address City State Property Location | Billing Code Zip Code | Land Improvement Exemption Net Total | 2024 Property Tax Special Dist | 2024 Total Tax Deduction Net Tax | Amt.Billed 2024 1st Q 2nd Q Total | 2nd Half 2024 3rd Q 4th Q Total | Preliminary 2025 Tax 1st Q 2nd Q Total |
|--|---|----------------|--|--------------------------|---|--------------------------------------|---|---|---|--|
| 1001 3 000000 | 50X100 B1SG1S .1148 | 2 | PARK, ANNA S. 318 WOODLAND PL LEONIA, NJ 318 WOODLAND PLACE | 07605 | 260000 118700 378700 | 1290988 | 1290988 00 | 318203 318203 636406 | 324262 330320 654582 | 322747 322747 645494 |
| 1001 4 000000 | 50X100 B1S .1148 | 2 | MARTINEZ, Y. & TANCIO, A. 322 WOODLAND PL LEONIA, NJ 322 WOODLAND PL | 00660 07605 | 260000 108700 368700 | 1256898 | 1256898 00 | 309801 309800 619601 | 315699 321598 637297 | 314225 314224 628449 |
| 1001 5 000000 | 50X100 B1SG1S .1148 | 2 | JUN, WOO SUK & MI JIN JUNG 326 WOODLAND PL LEONIA, NJ 326 WOODLAND PL | 07605 | 260000 287500 547500 | 1866428 | 1866428 00 | 460037 460037 920074 | 468797 477557 946354 | 466607 466607 933214 |
| 1001 6 45/53 | 50X100 B2SG1U .1148 | 2 | LEE, KYUJAE & SOOYEONG 330 WOODLAND PL LEONIA NJ 330 WOODLAND PL | 07605-1705 | 260000 172400 432400 | 1474052 | 1474052 00 | 363324 363324 726648 | 370243 377161 747404 | 368513 368513 737026 |
| 1001 7 000000 | 50X100 B15SG1U .1148 | 2 | CHU, YOUNG & JASON 334 WOODLAND PL LEONIA, NJ 334 WOODLAND PL | 00660 07605 | 260000 145200 405200 | 1381327 | 1381327 00 | 340470 340469 680939 | 346953 353435 700388 | 345332 345332 690664 |
| 1001 8 000000 | 50X100 B15SG1U .1148 | 2 | CHEN, GUO YING & LIU, QIAO LIAN 338 WOODLAND PL LEONIA NJ 338 WOODLAND PL | 07605-1705 | 260000 99600 359600 | 1225876 | 1225876 00 | 302154 302154 604308 | 307908 313660 621568 | 306469 306469 612938 |
| 1001 9 45/47 | 50X100 B2SG1U .1148 | 2 | POTHARAS, DONNA 342 WOODLAND PL LEONIA NJ 342 WOODLAND PL | 07605-1705 | 260000 126400 386400 | 1317238 | 1317238 00 | 324673 324672 649345 | 330855 337038 667893 | 329310 329309 658619 |
| 1001 10 000000 | 50X100 F2S .1148 | 2 | GARCIA-ALVARADO, KEYLA 258 GLENWOOD AVE LEONIA, NJ 258 GLENWOOD AVE | 00660 07605 | 236900 115400 352300 | 1200991 | 1200991 00 | 296020 296020 592040 | 301657 307294 608951 | 300248 300248 600496 |
| 1001 11 000000 | 50X108 S2SG1S .1240 | 2 | SCLAFANE, DAVID & JAMIE 254 GLENWOOD AVE LEONIA NJ 254 GLENWOOD AVE | 07605-1138 | 242000 131100 373100 | 1271898 | 1271898 00 | 313498 313497 626995 | 319467 325436 644903 | 317975 317974 635949 |
| 1001 12 000000 | 50X114 B1SG1U .1309 | 2 | SHERIDAN, TARA 252 GLENWOOD AVE LEONIA, NJ 252 GLENWOOD AVE | 07605 | 247200 139600 386800 | 1318601 | 1318601 00 | 325009 325009 650018 | 331197 337386 668583 | 329651 329650 659301 |
| 1001 13 000000 | 50X120 S2SG2S .1377 | 2 | MADRID, BRYAN & KIMBERLY 250 GLENWOOD AVE LEONIA NJ 250 GLENWOOD AVE | 07605-1138 | 252300 169600 421900 | 1438257 | 1438257 00 | 354502 354501 709003 | 361252 368002 729254 | 359565 359564 719129 |
| 1001 14 000000 | 50X100 F2SG1U .1148 | 2 | IP, FOOWAH & YAN QIU 331 BEECHWOOD PL LEONIA, NJ 331 BEECHWOOD PL | 07605 | 260000 143200 403200 | 1374509 | 1374509 00 | 338789 338789 677578 | 345240 351691 696931 | 343628 343627 687255 |
| 1001 15 000000 | 50X100 B2SG1A .1148 | 2 | LEE, JOOHAN JUSTIN 327 BEECHWOOD PL LEONIA, NJ 327 BEECHWOOD PL | 00660 07605 | 260000 142100 402100 | 1370759 | 1370759 00 | 337865 337864 675729 | 344298 350732 695030 | 342690 342690 685380 |
| 1001 16 45/35 | 50X100 F2SG1S .1148 | 2 | SALAZAR, DIEGO 325 BEECHWOOD PL LEONIA, NJ 325 BEECHWOOD PL | 00660 07605 | 260000 200900 460900 | 1571208 | 1571208 00 | 387272 387271 774543 | 394646 402019 796665 | 392802 392802 785604 |

5678800

19359030

00

00

19359030

9543227

9815803

9679518

| Block No. Lot No. Qualification Account No. | Land Dimensions Building Description Additional Lots Acreage | Prop. Class | Owner's Name Address City State Property Location | Billing Code Zip Code | Land Improvement Exemption Net Total | 2024 Property Tax Special Dist | 2024 Total Tax Deduction Net Tax | Amt.Billed 2024 1st Q 2nd Q Total | 2nd Half 2024 3rd Q 4th Q Total | Preliminary 2025 Tax 1st Q 2nd Q Total |
|--|---|----------------|---|--------------------------|---|--------------------------------------|---|---|---|--|
| 1001 17 000000 | 50X100 F2SG2S .1148 | 2 | YANG, WENG LANG & HWANG, HUI ING 321 BEECHWOOD PLACE LEONIA NJ 321 BEECHWOOD PL | 07605 | 260000 163300 423300 | 1443030 | 1443030 00 1443030 | 355678 355678 711356 | 362451 369223 731674 | 360758 360757 721515 |
| 1001 18 000000 | 75X100 F2SG1U .1722 | 2 | FLAHIVE, CARMEN & MICHAEL 317 BEECHWOOD PL LEONIA NJ 317 BEECHWOOD PL | 07605-1712 | 295000 195400 490400 | 1671774 | 1671774 00 1671774 | 412059 412058 824117 | 419905 427752 847657 | 417944 417943 835887 |
| 1001 19 000000 | 75X100 F2SGS2 .1722 | 2 | PORETZKY, PAUL & KAREN 311 BEECHWOOD PL LEONIA NJ 311 BEECHWOOD PL | 07605-1712 | 295000 160000 455000 | 1551095 | 1551095 00 1551095 | 382314 382314 764628 | 389594 396873 786467 | 387774 387774 775548 |
| 1001 20 45/24.B | 55X100 F2G1S .1263 | 2 | GARZON, LEONARDO & MARIA LAURA 309 BEECHWOOD PL LEONIA, NJ 309 BEECHWOOD PL | 00660 07605 | 270000 137800 407800 | 1390190 | 1390190 00 1390190 | 342654 342654 685308 | 349179 355703 704882 | 347548 347547 695095 |
| 1001 21 000000 | .413AC CBS1S .4130 | 15C | BOROUGH OF LEONIA 312 BROAD AVE LEONIA NJ 305 BEECH WOOD PL | 07605-1820 | *EXEMPT* | 00 | 00 00 00 | 00 00 00 | 00 00 00 | 00 00 00 |
| 1002 1 000000 | 105X126 .3037 | 15C | BOROUGH OF LEONIA 312 BROAD AVE LEONIA, NJ 381 BROAD AVE | 07605 | *EXEMPT* | 00 | 00 00 00 | 00 00 00 | 00 00 00 | 00 00 00 |
| 1002 2 46/104B | 65X100 2FDWGF2S .1492 | 2 | SCHWOERER, PATRICIA 304 BEECHWOOD PL LEONIA NJ 304 BEECHWOOD PL | 00660 07605-1713 | 275500 171800 447300 | 1524846 W1 | 1524846 -25000 1499846 | 369594 369594 739188 | 376751 383907 760658 | 374962 374961 749923 |
| 1002 3 46/107 | 50X100 S2SG2S .1148 | 2 | LEE, SANG HO & SUSIE HONG 306 BEECHWOOD PL LEONIA, NJ 306 BEECHWOOD PL | 00660 07605 | 260000 258600 518600 | 1767907 | 1767907 00 1767907 | 435754 435754 871508 | 444051 452348 896399 | 441977 441977 883954 |
| 1002 4 000000 | 75X100 F2SG1S .1722 | 2 | DUMLAO, ROBERTO & ANNABELLE 308 BEECHWOOD PL LEONIA NJ 308 BEECHWOOD PL | 00660 07605-1713 | 295000 216500 511500 | 1743704 | 1743704 00 1743704 | 420377 420377 840754 | 447383 455567 902950 | 435926 435926 871852 |
| 1002 5 000000 | 75X100 S2SG1S .1722 | 2 | MARQUARDT, KARL L. & ILENE B. 314 BEECHWOOD PL LEONIA NJ 314 BEECHWOOD PL | 00660 07605-1713 | 295000 244600 539600 | 1839496 | 1839496 00 1839496 | 453399 453399 906798 | 462033 470665 932698 | 459874 459874 919748 |
| 1002 6 000000 | 50X100 S2S .1148 | 2 | YANG, DONGCHEOL & PARK, DONNA K. 318 BEECHWOOD PL LEONIA, NJ 318 BEECHWOOD PL | 07605 | 260000 166500 426500 | 1453939 | 1453939 00 1453939 | 358367 358367 716734 | 365191 372014 737205 | 363485 363485 726970 |
| 1002 7 46/117 | 50X100 F2SG2S .1148 | 2 | FRANCIS, RICHARD O. & TEVRA 324 BEECHWOOD PL LEONIA, NJ 324 BEECHWOOD PL | 07605 | 260000 182200 442200 | 1507460 | 1507460 00 1507460 | 371559 371558 743117 | 378634 385709 764343 | 376865 376865 753730 |
| 1002 8 000000 | 50X100 F2SG1S .1148 | 2 | REYES, JULIO & LEONOR 328 BEECHWOOD PL LEONIA NJ 328 BEECHWOOD PL | 00660 07605-1713 | 260000 273000 533000 | 1816997 | 1816997 00 1816997 | 447854 447853 895707 | 456381 464909 921290 | 454250 454249 908499 |
| 1002 9 000000 | 50X100 F2SG1S .1148 | 2 | YEE, ANTHONY TSANG & ENG, FAYE HSING 332 BEECHWOOD PL LEONIA NJ 332 BEECHWOOD PL | 07605-1713 | 260000 155000 415000 | 1414735 V1 | 1414735 -25000 1389735 | 342454 342454 684908 | 349094 355733 704827 | 347434 347434 694868 |

5610200

19125173

00

50000

19075173

9384123

9691050

9537589

| Block No. Lot No. Qualification Account No. | Land Dimensions Building Description Additional Lots Acreage | Prop. Class | Owner's Name Address City State Property Location | Billing Code Zip Code | Land Improvement Exemption Net Total | 2024 Property Tax Special Dist | 2024 Total Tax Deduction Net Tax | Amt.Billed 2024 1st Q 2nd Q Total | 2nd Half 2024 3rd Q 4th Q Total | Preliminary 2025 Tax 1st Q 2nd Q Total |
|--|---|----------------|--|--------------------------|---|--------------------------------------|---|---|---|--|
| 1002 10 000000 | 75X105 S2SG2S .1808 | 2 | PINDER, CARLOS R. & HYOUNG KIM 248 GLENWOOD AVE LEONIA, NJ 248 GLENWOOD AVE | 07605 | 265400 259300 524700 | 1788702 | 1788702 00 1788702 | 440880 440879 881759 | 449274 457669 906943 | 447176 447175 894351 |
| 1002 11 000000 | 50X111 F2SG1S .1274 | 2 | CHANG, STEVEN & JOANNE 238 GLENWOOD AVE LEONIA NJ 238 GLENWOOD AVE | 00660 07605-1135 | 244600 119700 364300 | 1241899 | 1241899 00 1241899 | 306103 306103 612206 | 311932 317761 629693 | 310475 310475 620950 |
| 1002 12 46/128 | 75X120 F2SG2S .2066 | 2 | ABOUF, JON ERIC & DENISE BERGER 345 MAGNOLIA PL LEONIA NJ 345 MAGNOLIA PL | 00660 07605-1708 | 303500 171400 474900 | 1618934 | 1618934 00 1618934 | 399035 399035 798070 | 406633 414231 820864 | 404734 404733 809467 |
| 1002 13 000000 | 50X100 S2SG2S .1148 | 2 | KIM, SUNG J. & JINYOUNG PARK 339 MAGNOLIA PL LEONIA, NJ 339 MAGNOLIA PL | 07605 | 260000 199400 459400 | 1566095 | 1566095 00 1566095 | 386011 386011 772022 | 393361 400712 794073 | 391524 391524 783048 |
| 1002 14 000000 | 50X100 F2SG2S .1148 | 2 | ORLOWSKI, FRANCIS 335 MAGNOLIA PL LEONIA NJ 335 MAGNOLIA PL | 01576 07605-1708 | 260000 141300 401300 | 1368032 | 1368032 00 1368032 | 337193 337192 674385 | 343613 350034 693647 | 342008 342008 684016 |
| 1002 15 000000 | 75X100 F2SG1S .1722 | 2 | ONTELL, MARSHA 325 MAGNOLIA PL LEONIA NJ 325 MAGNOLIA PL | 00660 07605 | 295000 289600 584600 | 1992901 | 1992901 00 1992901 | 491211 491210 982421 | 500564 509916 1010480 | 498226 498225 996451 |
| 1002 16 000000 | 75X100 F2SG1U .1722 | 2 | JUNG, TAEHYUN 317 MAGNOLIA PL LEONIA, NJ 317 MAGNOLIA PL | 00660 07605 | 295000 169200 464200 | 1582458 | 1582458 00 1582458 | 390044 390044 780088 | 397472 404898 802370 | 395615 395614 791229 |
| 1002 17 46/141 | 62.5X100 F2SG1S .1435 | 2 | OKAMOTO, MASAOKI & KOTOKI K. 315 MAGNOLIA PL LEONIA, NJ 315 MAGNOLIA PL | 00660 07605 | 285000 141100 426100 | 1452575 | 1452575 00 1452575 | 358031 358030 716061 | 364848 371666 736514 | 363144 363144 726288 |
| 1002 18 46/143.B | 57.5X100 F2SG1S .1320 | 2 | ZHANG, XIAOKAN & SHENG XU 313 MAGNOLIA PL LEONIA, NJ 313 MAGNOLIA PL | 07605 | 275000 342200 617200 | 2104035 | 2104035 00 2104035 | 518603 518602 1037205 | 528478 538352 1066830 | 526009 526009 1052018 |
| 1002 19 000000 | 65X100 S2SG1S .1492 | 2 | SUNG, HYE J 311 MAGNOLIA PL LEONIA NJ 311 MAGNOLIA PL | 00597 07605-1708 | 275500 153100 428600 | 1461097 | 1461097 00 1461097 | 360132 360131 720263 | 366989 373845 740834 | 365275 365274 730549 |
| 1002 20 000000 | 0.286 AC CB1S .2860 | 4A | 369-377 BROAD AVE LLC 58 RIVINGTON ST NEW YORK, NY 371-377 BROAD AVE | 10002 | 474100 675900 1150000 | 3920350 | 3920350 00 3920350 | 966288 966287 1932575 | 984688 1003087 1987775 | 980088 980087 1960175 |
| 1003 1 48/51.B | 0.383 AC PARKING .3830 | 4A | 353 BROAD AVE, LLC 353 BROAD AVE LEONIA, NJ MAGNOLIA PL | 07605 | 419300 30400 449700 | 1533027 | 1533027 00 1533027 | 377861 377860 755721 | 385056 392250 777306 | 383257 383257 766514 |
| 1003 2 48/54 | 50X100 F2S G2S .1148 | 2 | WANG, ERIC C & LORENA R 312 MAGNOLIA PL LEONIA NJ 312 MAGNOLIA PL | 07605 | 247000 121300 368300 | 1255535 | 1255535 00 1255535 | 309464 309464 618928 | 315357 321250 636607 | 313884 313884 627768 |
| 1003 3 000000 | 50X100 S2SG2SS .1148 | 2 | SULLIVAN, SUSAN S. 316 MAGNOLIA PL LEONIA NJ 316 MAGNOLIA PL | 07605-1709 | 247000 124500 371500 | 1266444 | 1266444 00 1266444 | 312153 312153 624306 | 318097 324041 642138 | 316611 316611 633222 |

7084800

24152084

00

00

24152084

11906010

12246074

12076046

| Block No. Lot No. Qualification Account No. | Land Dimensions Building Description Additional Lots Acreage | Prop. Class | Owner's Name Address City State Property Location | Billing Code Zip Code | Land Improvement Exemption Net Total | 2024 Property Tax Special Dist | 2024 Total Tax Deduction Net Tax | Amt.Billed 2024 1st Q 2nd Q Total | 2nd Half 2024 3rd Q 4th Q Total | Preliminary 2025 Tax 1st Q 2nd Q Total |
|--|---|----------------|---|--------------------------|---|--------------------------------------|---|---|---|--|
| 1003 4 000000 | 50X100 F2SG1S .1148 | 2 | LEE, SEOYEON & JINSOOK BAE 320 MAGNOLIA PL LEONIA, NJ 320 MAGNOLIA PL | 07605 | 260000 146200 406200 | 1384736 | 1384736 00 1384736 | 341310 341309 682619 | 347809 354308 702117 | 346184 346184 692368 |
| 1003 5 000000 | 50X100 F2SG1S .1148 | 2 | ARRIOLA, PEDRO & ESPINOSA, MARIA E 322 MAGNOLIA PL LEONIA NJ 322 MAGNOLIA PL | 00660 07605-1709 | 260000 118500 378500 | 1290307 | 1290307 00 1290307 | 318035 318035 636070 | 324091 330146 654237 | 322577 322577 645154 |
| 1003 6 000000 | 50X100 F2SG1S .1148 | 2 | DEMARCO, RICHARD J. & VIVIAN J. 324 MAGNOLIA PL LEONIA NJ 324 MAGNOLIA PL | 07605-1709 | 260000 123500 383500 | 1307352 | 1307352 -25000 1282352 | 315986 315986 631972 | 322122 328258 650380 | 320588 320588 641176 |
| 1003 7 48/64 | 50X100 F2SG1S .1148 | 2 | CHOE, SOL & OLIVIA KIM 326 MAGNOLIA PL LEONIA, NJ 326 MAGNOLIA PL | 00660 07605 | 260000 141000 401000 | 1367009 | 1367009 00 1367009 | 336941 336940 673881 | 343356 349772 693128 | 341753 341752 683505 |
| 1003 8 000000 | 50X100 F2SG2S .1148 | 2 | JOO, DONG PIL & RYU, KYUNG AE 336 MAGNOLIA PL LEONIA NJ 336 MAGNOLIA PL | 07605 | 260000 149100 409100 | 1394622 | 1394622 00 1394622 | 343747 343746 687493 | 350292 356837 707129 | 348656 348655 697311 |
| 1003 9 000000 | 50X100 S2SG1S .1148 | 2 | MASSEY, LORRAINE 340 MAGNOLIA PL. LEONIA, NJ 340 MAGNOLIA PL | 07605 | 260000 249500 509500 | 1736886 | 1736886 00 1736886 | 428108 428107 856215 | 436260 444411 880671 | 434222 434221 868443 |
| 1003 10 000000 | 50X100 F2SG1S .1148 | 2 | PARK, JAE H. & JIEUN H. 344 MAGNOLIA PL LEONIA, NJ 344 MAGNOLIA PL | 00660 07605 | 260000 202100 462100 | 1575299 | 1575299 00 1575299 | 388280 388279 776559 | 395673 403067 798740 | 393825 393825 787650 |
| 1003 11 000000 | 50X102 F2SG1U .1171 | 2 | STEBBINS, ANNE 348 MAGNOLIA PL LEONIA, NJ 348 MAGNOLIA PL | 07605 | 263200 126900 390100 | 1329851 | 1329851 00 1329851 | 327782 327781 655563 | 334023 340265 674288 | 332463 332463 664926 |
| 1003 12 000000 | 75X108 F2S .1860 | 2 | LISA, ANTOINETTE C. 226 GLENWOOD AVE LEONIA NJ 226 GLENWOOD AVE | 07605-1117 | 269000 155900 424900 | 1448484 | 1448484 -25000 1423484 | 350773 350772 701545 | 357571 364368 721939 | 355871 355871 711742 |
| 1003 13 48/77 | 75X120 F2SG2S .2066 | 2 | CHOI, JUNHO & DOROTHY H. LEE 222 GLENWOOD AVE LEONIA, NJ 222 GLENWOOD AVE | 00660 07605 | 271900 193700 465600 | 1587230 | 1587230 00 1587230 | 391221 391220 782441 | 398670 406119 804789 | 396808 396807 793615 |
| 1003 14 48/80 | 50X100 F2SG1S .1148 | 2 | WYNNE, SHARON G 333 ELM PL LEONIA, NJ 333 ELM PL | 07605 | 260000 127100 387100 | 1319624 | 1319624 00 1319624 | 325261 325261 650522 | 331454 337648 669102 | 329906 329906 659812 |
| 1003 15 000000 | 50X100 F2SG1S .1148 | 2 | KIM, JINKWON 329 ELM PL LEONIA, NJ 329 ELM PL | 07605 | 260000 141400 401400 | 1368373 | 1368373 00 1368373 | 337277 337276 674553 | 343699 350121 693820 | 342094 342093 684187 |
| 1003 16 000000 | 50X100 F2SG1S .1148 | 2 | MULLIGAN, JOAN 325 ELM PL LEONIA NJ 325 ELM PL | 07605-1706 | 260000 111800 371800 | 1267466 | 1267466 00 1267466 | 312405 312405 624810 | 318354 324302 642656 | 316867 316866 633733 |
| 1003 17 48/86 | 50X100 F2SG2S .1148 | 2 | BOHNERT, DAVID 321 ELM PL LEONIA NJ 321 ELM PL | 07605-1706 | 260000 176700 436700 | 1488710 | 1488710 00 1488710 | 366938 366937 733875 | 373924 380911 754835 | 372178 372177 744355 |

5827500

19865949

00

50000

19815949

9768118

10047831

9907977

| Block No. Lot No. Qualification Account No. | Land Dimensions Building Description Additional Lots Acreage | Prop. Class | Owner's Name Address City State Property Location | Billing Code Zip Code | Land Improvement Exemption Net Total | 2024 Property Tax Special Dist | 2024 Total Tax Deduction Net Tax | Amt.Billed 2024 1st Q 2nd Q Total | 2nd Half 2024 3rd Q 4th Q Total | Preliminary 2025 Tax 1st Q 2nd Q Total |
|--|---|----------------|--|--------------------------|---|--------------------------------------|---|---|---|--|
| 1003 18 48/88 | 50X100 F2SG1S .1148 | 2 | GONZALEZ, JIMMY & RUTH 317 ELM PLACE LEONIA, NJ 317 ELM PL | 06600 07605 | 260000 171000 431000 | 1469279 | 1469279 00 | 362148 362148 724296 | 369044 375939 744983 | 367320 367320 734640 |
| 1003 19 000000 | 50X100 F2S G1S .1148 | 2 | LEE, HYE OK 313 ELM PL LEONIA, NJ 313 ELM PL | 07605 | 260000 123800 383800 | 1308374 | 1308374 00 | 322488 322488 644976 | 328629 334769 663398 | 327094 327093 654187 |
| 1003 20 000000 | 50X100 F2S .1148 | 2 | GALLERANI, G. & AVELLANEDA, K. 309 ELM PL LEONIA, NJ 309 ELM PL | 07605 | 260000 101500 361500 | 1232354 | 1232354 00 | 297501 297500 595001 | 315785 321568 637353 | 308089 308088 616177 |
| 1003 21 | 45X100 F2SG2S .1033 | 2 | LEE, ERIC & TAE YEON 305 ELM PL LEONIA, NJ 305 ELM PL | 07605 | 237500 128400 365900 | 1247353 | 1247353 00 | 307448 307447 614895 | 313302 319156 632458 | 311839 311838 623677 |
| 1003 22 48/95.B | 138X138 B2S .4372 | 4A | 353 BROAD AVE, LLC 353 BROAD AVE, #22 LEONIA, NJ 353 BROAD AVE | 07605 | 601100 869900 1471000 | 5014639 | 5014639 00 | 1236008 1236008 2472016 | 1259544 1283079 2542623 | 1253660 1253660 2507320 |
| 1004 1 000000 | 100X61.79 B3S 15FDWG .1419 | 4C | MAIN ST OWNERS & NORTHERN NJ OWNERS 227 E. 56TH ST, SUITE 401 NEW YORK, NY 300 ELM PL | 10022 | 338700 1857300 2196000 | 7486164 | 7486164 00 | 1845189 1845189 3690378 | 1880325 1915461 3795786 | 1871541 1871541 3743082 |
| 1004 2 000000 | 149X119 .4070 | 15C | BOROUGH OF LEONIA 312 BROAD AVE LEONIA NJ ELM PL | 07605-1820 | *EXEMPT* | 00 | 00 00 00 | 00 00 00 | 00 00 00 | 00 00 00 |
| 1004 3 50/13 | 50X100 FS2 .1148 | 2 | NORGAARD, MARK & CASSANDRA 316 ELM PL LEONIA, NJ 316 ELM PL | 07605 | 247000 254600 501600 | 1709954 | 1709954 00 | 421470 421469 842939 | 429495 437520 867015 | 427489 427488 854977 |
| 1004 4 | 50X100 2FSG1S .1148 | 2 | STROBEL, JOHN A & JANE M 320 ELM PL LEONIA NJ 320 ELM PL | 07605-1707 | 260000 138000 398000 | 1356782 | 1356782 V1 -25000 | 328170 328169 1331782 | 334538 340905 675443 | 332946 332945 665891 |
| 1004 5 50/17 | 50X100 2FSG1S .1148 | 2 | HUANG, TSUNG-DOW & DONNA 324 ELM PL LEONIA NJ 324 ELM PL | 07605-1707 | 260000 131000 391000 | 1332919 | 1332919 00 | 328538 328538 657076 | 334794 341049 675843 | 333230 333230 666460 |
| 1004 6 000000 | 50X100 F2SG1S .1148 | 2 | STENZEL, JENNIFER, TRUSTEE 328 ELM PL LEONIA, NJ 328 ELM PL | 00660 07605 | 260000 120600 380600 | 1297465 | 1297465 00 | 319800 319799 639599 | 325889 331977 657866 | 324367 324366 648733 |
| 1004 7 000000 | 50X100 S2SG1S .1148 | 2 | KEOGH, WILLIAM T & EILEEN F 332 ELM PL LEONIA NJ 332 ELM PL | 07605-1707 | 260000 133400 393400 | 1341101 | 1341101 00 | 330555 330554 661109 | 336849 343143 679992 | 335276 335275 670551 |
| 1004 8 000000 | 50X103 B2SG1S .1182 | 2 | BRITO, ARTURO A. & LILIA E. 346 ELM PL LEONIA, NJ 346 ELM PL | 00660 07605 | 263200 154000 417200 | 1422235 | 1422235 00 | 350553 350552 701105 | 357228 363902 721130 | 355559 355559 711118 |
| 1004 9 | 60X108 S2SG1U .1488 | 2 | LERUM, RONALD V. & MARIA FELISA Z. 212 GLENWOOD AVENUE LEONIA, NJ 212 GLENWOOD AVE | 00660 07605 | 261300 131400 392700 | 1338714 | 1338714 00 | 329967 329966 659933 | 336249 342532 678781 | 334679 334678 669357 |

8083700

27557333

00

25000

27532333

13559662

13972671

13766170

| Block No. Lot No. Qualification Account No. | Land Dimensions Building Description Additional Lots Acreage | Prop. Class | Owner's Name Address City State Property Location | Billing Code Zip Code | Land Improvement Exemption Net Total | 2024 Property Tax Special Dist | 2024 Total Tax Deduction Net Tax | Amt.Billed 2024 1st Q 2nd Q Total | 2nd Half 2024 3rd Q 4th Q Total | Preliminary 2025 Tax 1st Q 2nd Q Total |
|--|---|----------------|---|--------------------------|---|--------------------------------------|---|---|---|--|
| 1004 10 000000 | 60X108 S2SG1U .1488 | 2 | KAO, HUEY YUAN 164 PROSPECT ST #2 LEONIA, NJ 208 GLENWOOD AVE | 07605 | 263200 122200 385400 | 1313829 | 1313829 00 1313829 | 323833 323832 647665 | 329999 336165 666164 | 328458 328457 656915 |
| 1004 11 50/28.A | 84X125 IRR S2SGIU .0000 | 2 | EDGAR, DYLAN M 204 GLENWOOD AVE LEONIA, NJ 204 GLENWOOD AVE | 00672 07605 | 276200 196500 472700 | 1611434 | 1611434 00 1611434 | 397187 397186 794373 | 404749 412312 817061 | 402859 402858 805717 |
| 1004 12 | 0.66 AC COMMON AREA .6600 | 15F | TROLLEY LANE CONDOMINIUMS 327-337 FORT LEE RD LEONIA, NJ 327-337 FORT LEE RD | 07605 | *EXEMPT* | 00 | 00 00 00 | 00 00 00 | 00 00 00 | 00 00 00 |
| 1004 12 C001A | 2SB .0000 | 2 | SMOLJAN, SINISA & ZULIETA 327 FORT LEE RD #1-A LEONIA, NJ 327 FORT LEE RD APT 1A | 00660 07605 | 80000 154600 234600 | 799751 | 799751 00 799751 | 197123 197123 394246 | 200876 204629 405505 | 199938 199938 399876 |
| 1004 12 C001B 49/12.A | 2SB .0000 | 2 | ALPAS, JOSEPH 327 FORT LEE ROAD #1B LEONIA, NJ 327 FORT LEE RD APT 1B | 07605 | 80000 154600 234600 | 799751 | 799751 00 799751 | 197123 197123 394246 | 200876 204629 405505 | 199938 199938 399876 |
| 1004 12 C001C | 2SB .0000 | 2 | JIN, CHULMIN & BOKHEE 327 FORT LEE RD, APT 1C LEONIA, NJ 327 FORT LEE RD APT 1C | 07650 | 80000 154600 234600 | 799751 | 799751 00 799751 | 197123 197123 394246 | 200876 204629 405505 | 199938 199938 399876 |
| 1004 12 C001D | 2SB .0000 | 2 | CHANG, RICHARD & CHUNG, JOY M. 48 SPRUCE AVENUE APT 308 RIDGEFIELD PARK, NJ 337 FORT LEE RD APT 1D | 00672 07660 | 80000 154600 234600 | 799751 | 799751 00 799751 | 197123 197123 394246 | 200876 204629 405505 | 199938 199938 399876 |
| 1004 12 C002A | 2SB .0000 | 2 | STALTER, STELLA 1630N OCEAN BLVD APT 611 POMPANO BEACH FL 327 FORT LEE RD APT 2A | 33062-3434 | 80000 154600 234600 | 799751 | 799751 00 799751 | 197123 197123 394246 | 200876 204629 405505 | 199938 199938 399876 |
| 1004 12 C002B | 2SB .0000 | 2 | VASQUEZ, LUIS & NADIUSKA A. 327 FORT LEE RD, UNIT B LEONIA, NJ 327 FORT LEE RD APT 2B | 07605 | 80000 154600 234600 | 799751 | 799751 00 799751 | 197123 197123 394246 | 200876 204629 405505 | 199938 199938 399876 |
| 1004 12 C002C | 2SB .0000 | 2 | KWAK, HO SU & SUNG JA KIM 327 FORT LEE RD APT 2C LEONIA, NJ 327 FORT LEE RD APT 2C | 07605 | 80000 154600 234600 | 799751 | 799751 00 799751 | 197123 197123 394246 | 200876 204629 405505 | 199938 199938 399876 |
| 1004 12 C002D | 2SB .0000 | 2 | PARK, HAE JIN & CHONG, UN JOO 327 FORT LEE RD APT 2D LEONIA NJ 327 FORT LEE RD APT 2D | 00660 07605-1816 | 80000 154600 234600 | 799751 | 799751 00 799751 | 197123 197123 394246 | 200876 204629 405505 | 199938 199938 399876 |
| 1004 13 | 0.2015 AC CB2S .2015 | 4A | 3 ROSE REALTY LLC 321 FORT LEE RD LEONIA NJ 321 FORT LEE RD | 07605 | 178900 430100 609000 | 2076081 | 2076081 00 2076081 | 511713 511712 1023425 | 521456 531200 1052656 | 519021 519020 1038041 |
| 1004 14 000000 | 50X100 F2S G2S 2FDWG .1148 | 2 | KAO, HUEY YUAN 309 VICTORIA STREET EL CERRITO, CA 309 FORT LEE RD | 94530 | 117100 212400 329500 | 1123266 | 1123266 00 1123266 | 276863 276862 553725 | 282135 287406 569541 | 280817 280816 561633 |
| 1004 15 000000 | 50X100 IRR F3S G2S 3FDWG .0000 | 2 | ALI, SALMA, LIVING TRUST 6 BIG RAMAP ROAD SADDLE RIVER, NJ 305 FORT LEE RD | 00660 07458 | 123900 302000 425900 | 1451893 | 1451893 00 1451893 | 357863 357862 715725 | 364677 371491 736168 | 362974 362973 725947 |

4099300

13974511

00

00

13974511

6888881

7085630

6987261

| Block No. Lot No. Qualification Account No. | Land Dimensions Building Description Additional Lots Acreage | Prop. Class | Owner's Name Address City State Property Location | Billing Code Zip Code | Land Improvement Exemption Net Total | 2024 Property Tax Special Dist | 2024 Total Tax Deduction Net Tax | Amt.Billed 2024 1st Q 2nd Q Total | 2nd Half 2024 3rd Q 4th Q Total | Preliminary 2025 Tax 1st Q 2nd Q Total |
|--|---|----------------|---|--------------------------|---|--------------------------------------|---|---|---|--|
| 1004 16 000000 | 8300SF B2S .1905 | 4A | CAVALIER, RONALD J. ETALS 182 BLACKBURN ST GALLOWAY, NJ 301 FORT LEE RD | 08205 | 387100 387900 775000 | 2641975 | 2641975 00 2641975 | 651194 651194 1302388 | 663594 675993 1339587 | 660494 660494 1320988 |
| 1004 17 000000 | 20X100 B2S .0459 | 4A | YOON, YOUNG HEE 161 PALISADES AVE CRESSKILL NJ 329 BROAD AVE | 07626 | 265100 223900 489000 | 1667001 | 1667001 00 1667001 | 410883 410882 821765 | 418706 426530 845236 | 416751 416750 833501 |
| 1004 18 000000 | 20X100 B2S .0459 | 4A | PACICCO, ROBERT 530 GRANDVIEW TER LEONIA NJ 331 BROAD AVE | 07605-1023 | 265000 350000 615000 | 2096535 | 2096535 00 2096535 | 516754 516754 1033508 | 526594 536433 1063027 | 524134 524134 1048268 |
| 1004 19 000000 | 20X100 B2S .0459 | 4A | DESIMONE, JOHN M 333 BROAD AVE LEONIA, NJ 333 BROAD AVE | 07605 | 265000 390000 655000 | 2232895 | 2232895 00 2232895 | 550364 550364 1100728 | 560844 571323 1132167 | 558224 558224 1116448 |
| 1004 20 000000 | 20X100 B2S .0459 | 4A | DE SIMONE, JOHN M. 335 BROAD AVE LEONIA NJ 335 BROAD AVE | 07605 | 265000 385000 650000 | 2215850 | 2215850 00 2215850 | 546163 546162 1092325 | 556563 566962 1123525 | 553963 553962 1107925 |
| 1004 21 000000 | 20X100 B2S .0459 | 4A | S.W. SON, LLC 220 MEERYMOUNT ST STATEN ISLAND, NY 337 BROAD AVE | 10314 | 265000 310000 575000 | 1960175 | 1960175 00 1960175 | 483144 483144 966288 | 492344 501543 993887 | 490044 490044 980088 |
| 1005 1 000000 | 50X120 IRR S2SG1S .0000 | 2 | SAZONOV, ALEKSANDER & ELINA 259 GLENWOOD AVE LEONIA, NJ 259 GLENWOOD AVE | 07605 | 212300 96400 308700 | 1052358 | 1052358 00 1052358 | 259386 259385 518771 | 264324 269263 533587 | 263090 263089 526179 |
| 1005 2 51.A/20 | 51X110 IRR S2SG2S .0000 | 2 | RAUCCI, FRANK & LAURA 78 HAWTHORNE TERRACE LEONIA, NJ 78 HAWTHORNE TERR | 07605 | 252800 169200 422000 | 1438598 | 1438598 00 1438598 | 354586 354585 709171 | 361338 368089 729427 | 359650 359649 719299 |
| 1005 3 000000 | 50X110 F2SG1S .1263 | 2 | MARSHALL, JOSHUA R. & MIZUHO 74 HAWTHORNE TERRACE LEONIA, NJ 74 HAWTHORNE TERR | 07605 | 235000 131500 366500 | 1249399 | 1249399 00 1249399 | 307952 307952 615904 | 313816 319679 633495 | 312350 312350 624700 |
| 1005 4 000000 | 50X110 F2SG1U .1263 | 2 | BARTON, PETER & PHYLOMENA 70 HAWTHORNE TER LEONIA NJ 70 HAWTHORNE TERR | 07605-1119 | 235000 137600 372600 | 1270193 | 1270193 00 1270193 | 313078 313077 626155 | 319039 324999 644038 | 317549 317548 635097 |
| 1005 5 51.A/26 | 50X110 F2SG1U .1263 | 2 | LI CALZI, PHILIP C. & TONI L/R 64 HAWTHORNE TERR LEONIA, NJ 64 HAWTHORNE TERR | 07605 | 235000 105400 340400 | 1160424 | 1160424 -25000 1135424 | 279771 279771 559542 | 285218 290664 575882 | 283856 283856 567712 |
| 1005 6 51.A/28 | 50X110 F1.5S .1263 | 2 | VILORIA, LEO & ROSARITO 58 HAWTHORNE TER LEONIA NJ 58 HAWTHORNE TERR | 07605-1119 | 235000 122500 357500 | 1218718 | 1218718 00 1218718 | 300390 300389 600779 | 306110 311829 617939 | 304680 304679 609359 |
| 1005 7 000000 | 50X110 F2S .1263 | 2 | ADDY, NII & TRACIE MARCELLA 54 HAWTHORNE TERR LEONIA, NJ 54 HAWTHORNE TERR | 07605 | 235000 169500 404500 | 1378941 | 1378941 00 1378941 | 339882 339881 679763 | 346353 352825 699178 | 344736 344735 689471 |
| 1005 8 000000 | 50X110 F2SG1U .1263 | 2 | TARPINYAN, TOROS & REBEKAH 50 HAWTHORNE TERR LEONIA, NJ 50 HAWTHORNE TERR | 07605 | 235000 143300 378300 | 1289625 | 1289625 00 1289625 | 317867 317866 635733 | 323920 329972 653892 | 322407 322406 644813 |

6709500

22872687

00

25000

22847687

11262820

11584867

11423848

| Block No. Lot No. Qualification Account No. | Land Dimensions Building Description Additional Lots Acreage | Prop. Class | Owner's Name Address City State Property Location | Billing Code Zip Code | Land Improvement Exemption Net Total | 2024 Property Tax Special Dist | 2024 Total Tax Deduction Net Tax | Amt.Billed 2024 1st Q 2nd Q Total | 2nd Half 2024 3rd Q 4th Q Total | Preliminary 2025 Tax 1st Q 2nd Q Total |
|--|---|----------------|--|--------------------------|---|--------------------------------------|---|---|---|--|
| 1005 9 000000 | 50X110 F2S .1263 | 2 | MASTROKOSTAS, VASILIOS & CATHERINE 46 HAWTHORNE TER LEONIA NJ 46 HAWTHORNE TERR | 00660 07605-1119 | 235000 136800 371800 | 1267466 | 1267466 00 1267466 | 312405 312405 624810 | 318354 324302 642656 | 316867 316866 633733 |
| 1005 10 51.A/36 | 50X110 F1.5S .1263 | 2 | MARX, JULIE & PHEMAYOTIN, VIBOON 42 HAWTHORNE TER LEONIA NJ 42 HAWTHORNE TERR | 00660 07605-1119 | 235000 77200 312200 | 1064290 | 1064290 00 1064290 | 262326 262326 524652 | 267322 272316 539638 | 266073 266072 532145 |
| 1005 11 000000 | 50X110 F2SG1A .1263 | 2 | CHEN, ANNIE 38 HAWTHORNE TERR LEONIA, NJ 38 HAWTHORNE TERR | 07605 | 235000 243100 478100 | 1629843 | 1629843 00 1629843 | 400043 400043 800086 | 411054 418703 829757 | 407461 407461 814922 |
| 1005 12 000000 | 110X110 2FDWF2SG2S .2778 | 2 | KIM, MYUNG MIN & BYUN, EUN SUK 34-36 HAWTHORNE TERR LEONIA, NJ 34-36 HAWTHORNE TERR | 00660 07605 | 257000 228200 485200 | 1654047 | 1654047 00 1654047 | 407690 407689 815379 | 415453 423215 838668 | 413512 413512 827024 |
| 1005 13 | 75X279 .4804 | 15C | BOROUGH OF LEONIA 312 BROAD AVE LEONIA NJ GLENWOOD & HAWTHORNE | 07605-1820 | *EXEMPT* | 00 | 00 00 00 | 00 00 00 | 00 00 00 | 00 00 00 |
| 1005 14 000000 | 25.4X100 B2SG1S .0583 | 2 | RASKIN, MICHAEL & ADASHKO-RASKIN A 24 HAWTHORNE TER LEONIA NJ 24 HAWTHORNE TERR | 00672 07605-1119 | 260100 169400 429500 | 1464166 | 1464166 00 1464166 | 360888 360887 721775 | 367760 374631 742391 | 366042 366041 732083 |
| 1005 15 000000 | 50X110 F2SG1S .1263 | 2 | KELLY, IAN CHARLES & JANEY CHOI 20 HAWTHORNE TERR LEONIA, NJ 20 HAWTHORNE TERR | 00660 07605 | 225000 204600 429600 | 1464506 | 1464506 00 1464506 | 360972 360971 721943 | 367845 374718 742563 | 366127 366126 732253 |
| 1005 16 000000 | 50X110 F2SG2S .1263 | 2 | HONG, HYE WON & LEE, MYUNG JAE 18 HAWTHORNE TERR LEONIA, NJ 18 HAWTHORNE TERR | 07605 | 225000 267600 492600 | 1679273 | 1679273 00 1679273 | 413908 413907 827815 | 421789 429669 851458 | 419819 419818 839637 |
| 1005 17 51.C/23 | 50X110 S2S .1263 | 2 | GARCIA, VICTOR & CABREJA, ANA 16 HAWTHORNE TERRACE LEONIA, NJ 16 HAWTHORNE TERR | 00660 07605 | 225000 189600 414600 | 1413371 | 1413371 00 1413371 | 348368 348368 696736 | 355001 361634 716635 | 353343 353343 706686 |
| 1005 18 000000 | 47X105 F2S .1133 | 2 | FERRARA, GENNARO & FILOMENA 10 HAWTHORNE TER LEONIA NJ 10 HAWTHORNE TERR | 00660 07605-1119 | 225000 124700 349700 | 1192127 | 1192127 V1 -25000 1167127 | 287586 287585 575171 | 293181 298775 591956 | 291782 291782 583564 |
| 1005 19 000000 | 47X105 F2SG2S .1133 | 2 | KIM, HYUN AH & JAMES 422 CHRISTIE LN LEONIA, NJ 6 HAWTHORNE TERR | 00660 07605 | 223700 128400 352100 | 1200309 | 1200309 00 1200309 | 295852 295852 591704 | 301486 307119 608605 | 300078 300077 600155 |
| 1005 20 000000 | 48X105 F2SG2S .1157 | 2 | CINTRON, LOUIS & MIRIAM 2 HAWTHORNE TERRACE LEONIA, NJ 2 HAWTHORNE TERR | 00660 07605 | 210400 137400 347800 | 1185650 | 1185650 00 1185650 | 292239 292239 584478 | 297804 303368 601172 | 296413 296412 592825 |
| 1005 21 000000 | 75X126 S2S .2169 | 2 | KINNEY, PATRICIA 211 GLENWOOD AVE LEONIA NJ 211 GLENWOOD AVE | 07605-1116 | 247200 185400 432600 | 1474733 | 1474733 00 1474733 | 363493 363492 726985 | 370414 377334 747748 | 368684 368683 737367 |
| 1005 22 000000 | 79X125 .2267 | 2 | BROWN, DIANA L. 215 GLENWOOD AVE LEONIA NJ 215 GLENWOOD AVE | 07605-1116 | 271500 203600 475100 | 1619616 | 1619616 W1 -25000 1594616 | 392953 392953 785906 | 400554 408156 808710 | 398654 398654 797308 |

| Block No. Lot No. Qualification Account No. | Land Dimensions Building Description Additional Lots Acreage | Prop. Class | Owner's Name Address City State Property Location | Billing Code Zip Code | Land Improvement Exemption Net Total | 2024 Property Tax Special Dist | 2024 Total Tax Deduction Net Tax | Amt.Billed 2024 1st Q 2nd Q Total | 2nd Half 2024 3rd Q 4th Q Total | Preliminary 2025 Tax 1st Q 2nd Q Total |
|--|---|----------------|--|--------------------------|---|--------------------------------------|---|---|---|--|
| 1005 23 000000 | 79X120 S2.5SG1U .2176 | 2 | KING, PAUL B. IV & ANALI R. 62 PAULIN BLVD LEONIA, NJ 219 GLENWOOD AVE | 07605 | 243000 184900 427900 | 1458711 | 1458711 00 1458711 | 359543 359543 719086 | 366390 373235 739625 | 364678 364678 729356 |
| 1005 24 51.C/4 | 150X127 S2SG1U .4373 | 2 | HESTERBRINK, CHRISTOPH & SAKAI, REIKO 223 GLENWOOD AVE LEONIA NJ 223 GLENWOOD AVE | 00660 07605-1116 | 271500 237200 508700 | 1734158 | 1734158 00 1734158 | 427436 427435 854871 | 435574 443713 879287 | 433540 433539 867079 |
| 1005 25 000000 | 75X120 IRR F2SG1U .0000 | 2 | SIMRING, KIRA 229 GLENWOOD AVE LEONIA, NJ 229 GLENWOOD AVE | 07605 | 236100 187800 423900 | 1445075 | 1445075 00 1445075 | 356182 356182 712364 | 362965 369746 732711 | 361269 361269 722538 |
| 1005 26 51A/1 | 50X120 IRR 2FDWGB2SG2S .0000 | 2 | KHAN, USMAN S. VANESSA SENDROS 235 GLENWOOD AVE LEONIA, NJ 235 GLENWOOD AVE | 00660 07605 | 261000 390900 651900 | 2222327 | 2222327 00 2222327 | 547759 547759 1095518 | 558190 568619 1126809 | 555582 555582 1111164 |
| 1005 27 51.A/4 | 75X120 B2SG2U .2066 | 2 | PERSSON, KENNETH E. & DORI ARNOLD 239 GLENWOOD AVE LEONIA NJ 239 GLENWOOD AVE | 07605-1116 | 240800 179200 420000 | 1431780 | 1431780 00 1431780 | 352905 352905 705810 | 359625 366345 725970 | 357945 357945 715890 |
| 1005 28 51.A/7 | 50X120 F2S .1377 | 2 | RAMOS, WILLIAM 243 GLENWOOD AVE LEONIA, NJ 243 GLENWOOD AVE | 00660 07605 | 220500 144900 365400 | 1245649 | 1245649 00 1245649 | 307028 307027 614055 | 312874 318720 631594 | 311413 311412 622825 |
| 1005 29 000000 | 70X120 B1.5SG1U2FDWG .1928 | 2 | DANILKINA, NATALIYA & BATURIN, D 247 GLENWOOD AVE. LEONIA, NJ 247 GLENWOOD AVE | 01003 07605 | 238100 281700 519800 | 1771998 | 1771998 00 1771998 | 436762 436762 873524 | 445079 453395 898474 | 443000 442999 885999 |
| 1005 30 51.A/11B | 55X120 1.5S-F-L-1AG .1515 | 2 | JANG, SEONG WOOK 251 GLENWOOD AVE LEONIA, NJ 251 GLENWOOD AVE | 00660 07605 | 230000 144300 374300 | 1275989 | 1275989 00 1275989 | 314506 314505 629011 | 320495 326483 646978 | 318998 318997 637995 |
| 1005 31 000000 | 50X120 S2SG1 .1377 | 2 | LA PALME, ROBERT S. & KAORI 255 GLENWOOD AVE LEONIA, NJ 255 GLENWOOD AVE | 00672 07605 | 220500 158000 378500 | 1290307 | 1290307 00 1290307 | 318035 318035 636070 | 324091 330146 654237 | 322577 322577 645154 |
| 1005 32 000000 | 50X120 F2SG1S .1377 | 2 | ATTREED, LINDA C. & MATTHEW T. 257 GLENWOOD AVE LEONIA, NJ 257 GLENWOOD AVE | 07605 | 220500 155900 376400 | 1283148 | 1283148 00 1283148 | 316270 316270 632540 | 322293 328315 650608 | 320787 320787 641574 |
| 1006 1 000000 | 70X110 F2SG1S .1768 | 2 | YOO, HONG CHAE & YI KYUNG 75 HAWTHORNE TERR LEONIA, NJ 75 HAWTHORNE TERR | 07605 | 258200 146100 404300 | 1378259 | 1378259 00 1378259 | 339713 339713 679426 | 346182 352651 698833 | 344565 344565 689130 |
| 1006 2 000000 | 45X110 F1.5SG1U .1136 | 2 | KOVER, GABOR 48 LINDEN TERR LEONIA, NJ 48 LINDEN TERR | 07605 | 239900 106600 346500 | 1181219 | 1181219 00 1181219 | 291147 291147 582294 | 296691 302234 598925 | 295305 295305 590610 |
| 1006 3 000000 | 50X110 F2SG2U .1263 | 2 | GOBBO, MICHAEL JR & JACLYN 44 LINDEN TERR LEONIA, NJ 44 LINDEN TERR | 00660 07605 | 235000 111500 346500 | 1181219 | 1181219 00 1181219 | 291147 291147 582294 | 296691 302234 598925 | 295305 295305 590610 |
| 1006 4 000000 | 50X110 F1.5SG1U .1263 | 2 | FARAGUNA, REGINA A. & DOMINICK R. 40 LINDEN TER LEONIA NJ 40 LINDEN TERR | 07605-1124 | 235000 95400 330400 | 1126334 V1 | 1126334 -25000 1101334 | 271369 271368 542737 | 276655 281942 558597 | 275334 275333 550667 |

5874500

20026173

00

25000

20001173

9859600

10141573

10000591

| Block No. Lot No. Qualification Account No. | Land Dimensions Building Description Additional Lots Acreage | Prop. Class | Owner's Name Address City State Property Location | Billing Code Zip Code | Land Improvement Exemption Net Total | 2024 Property Tax Special Dist | 2024 Total Tax Deduction Net Tax | Amt.Billed 2024 1st Q 2nd Q Total | 2nd Half 2024 3rd Q 4th Q Total | Preliminary 2025 Tax 1st Q 2nd Q Total |
|--|---|----------------|--|--------------------------|---|--------------------------------------|---|---|---|--|
| 1006 5 | 50X100 F2S G2S .1148 | 2 | JEONG, KYEONG WOO & YU, EUN JEUNG 36 LINDEN TERR LEONIA, NJ 36 LINDEN TERRACE | 00660 07605 | 235000 170600 405600 | 1382690 | 1382690 00 1382690 | 340806 340805 681611 | 347295 353784 701079 | 345673 345672 691345 |
| 1006 6 000000 | 48X110 B2SG2S .1212 | 2 | ROZARIO, KARL B. & DAWN D. 34 LINDEN TERR LEONIA, NJ 34 LINDEN TERR | 07605 | 230600 164700 395300 | 1347578 | 1347578 00 1347578 | 332151 332151 664302 | 338476 344800 683276 | 336895 336894 673789 |
| 1006 7 000000 | 52X110 F2SG2S .1313 | 2 | LUBIN, TOBY F. 23 BUFFALO RUN EAST BRUNSWICK, NJ 32 LINDEN TERR | 08816 | 239400 154300 393700 | 1342123 | 1342123 00 1342123 | 330807 330806 661613 | 337106 343404 680510 | 335531 335531 671062 |
| 1006 8 000000 | 50X110 B1.5SG1U .1263 | 2 | LIAO, SU CHIN TRUSTEE 517 RIDGELAND TERR LEONIA, NJ 30 LINDEN TERR | 07605 | 235000 103800 338800 | 1154969 | 1154969 00 1154969 | 284677 284677 569354 | 290097 295518 585615 | 288743 288742 577485 |
| 1006 9 000000 | 75X110 G1UF2SG2S .1894 | 2 | TUCKER, KENNETH D. & MARY ELLEN 28 LINDEN TER LEONIA NJ 28 LINDEN TERR | 07605-1124 | 263800 211900 475700 | 1621661 | 1621661 00 1621661 | 399707 399707 799414 | 407318 414929 822247 | 405416 405415 810831 |
| 1006 10 000000 | 50X110 B1.5SG1A .1263 | 2 | LIPKIN, RICHARD & XIA ZHANG 24 LINDEN TERR LEONIA, NJ 24 LINDEN TERR | 07605 | 235000 196900 431900 | 1472347 | 1472347 00 1472347 | 362904 362904 725808 | 369815 376724 746539 | 368087 368087 736174 |
| 1006 11 000000 | 50X110 F2SG2S .1263 | 2 | MAHLER, JOANNE 18 LINDEN TER LEONIA NJ 18 LINDEN TERR | 07605-1124 | 235000 159300 394300 | 1344169 | 1344169 00 1344169 | 331311 331310 662621 | 337620 343928 681548 | 336043 336042 672085 |
| 1006 12 000000 | 50X110 B2SG2S .1263 | 2 | GAJILAN, ANETTE & FOWLER, LEAH 14 LINDEN TERRACE LEONIA, NJ 14 LINDEN TERR | 07605 | 235000 190800 425800 | 1451552 | 1451552 00 1451552 | 357779 357778 715557 | 364591 371404 735995 | 362888 362888 725776 |
| 1006 13 000000 | 60X110 F2SG2S .1515 | 2 | JIANG, SHI & JIN, BAI 10 LINDEN TERRACE LEONIA, NJ 10 LINDEN TERR | 02640 07605 | 243000 203800 446800 | 1523141 | 1523141 00 1523141 | 375424 375424 750848 | 382572 389721 772293 | 380786 380785 761571 |
| 1006 14 | 40X209 .1919 | 15C | BOROUGH OF LEONIA 312 BROAD AVE LEONIA NJ HAWTHORNE & LINDEN | 07605-1820 | *EXEMPT* | 00 | 00 00 00 | 00 00 00 | 00 00 00 | 00 00 00 |
| 1006 15 000000 | 98X110 FB2SG1S .2475 | 2 | IFRENE, S. & LOISEAU, S. 6 LINDEN TERR LEONIA, NJ 6 LINDEN TERR | 07605 | 262500 305200 567700 | 1935289 | 1935289 00 1935289 | 477010 477010 954020 | 486093 495176 981269 | 483823 483822 967645 |
| 1006 16 000000 | 38X117 F2SG1S 2FDWG .1021 | 2 | MIRKOVIC, A. & SKRIVANIC, C. 411 FORT LEE RD LEONIA, NJ 411 FORT LEE RD | 07605 | 191100 117500 308600 | 1052017 | 1052017 00 1052017 | 259302 259301 518603 | 264239 269175 533414 | 263005 263004 526009 |
| 1006 17 000000 | 38X128 F2S .1117 | 2 | COOKE, ROBERT 407 FORT LEE RD LEONIA NJ 407 FORT LEE RD | 07605-1114 | 197800 103400 301200 | 1026791 | 1026791 00 1026791 | 253084 253083 506167 | 257903 262721 520624 | 256698 256698 513396 |
| 1006 18 000000 | 38X138 F2S .1204 | 2 | O'CONNELL, HANS & GISELA 405 FORT LEE RD LEONIA NJ 405 FORT LEE RD | 07605-1114 | 197800 145900 343700 | 1171673 | 1171673 00 1171673 | 288794 288794 577588 | 294293 299792 594085 | 292919 292918 585837 |

5229100

17826000

00

00

17826000

8787506

9038494

8913005

| Block No. Lot No. Qualification Account No. | Land Dimensions Building Description Additional Lots Acreage | Prop. Class | Owner's Name Address City State Property Location | Billing Code Zip Code | Land Improvement Exemption Net Total | 2024 Property Tax Special Dist | 2024 Total Tax Deduction Net Tax | Amt.Billed 2024 1st Q 2nd Q Total | 2nd Half 2024 3rd Q 4th Q Total | Preliminary 2025 Tax 1st Q 2nd Q Total |
|--|---|----------------|---|--------------------------|---|--------------------------------------|---|---|---|--|
| 1006 19 000000 | 61X110 B2SG2S .1540 | 2 | YU, JEWON 401 FORT LEE RD LEONIA, NJ 401 FORT LEE RD | 00660 07605 | 193900 208600 402500 | 1372123 | 1372123 00 1372123 | 338201 338201 676402 | 344641 351080 695721 | 343031 343031 686062 |
| 1006 20 000000 | 47X110 F2S .1187 | 2 | PARK-CHOI, BOG H. 546 THIRD STREET UNIT B PALISADES PARK, NJ 7 HAWTHORNE TERR | 07650 | 228400 130000 358400 | 1221786 | 1221786 00 1221786 | 301146 301145 602291 | 306880 312615 619495 | 305447 305446 610893 |
| 1006 21 000000 | 47X110 F2S .1187 | 2 | O'NEILL, SEAN & MAURA 15 HAWTHORNE TER LEONIA NJ 15 HAWTHORNE TERR | 07605-1118 | 228400 172500 400900 | 1366668 | 1366668 00 1366668 | 336857 336856 673713 | 343271 349684 692955 | 341667 341667 683334 |
| 1006 22 000000 | 50X110 F2S .1263 | 2 | PETRUCCHI, DAWN & MICHAEL 19 HAWTHORNE TERR LEONIA, NJ 19 HAWTHORNE TERR | 07605 | 235000 136800 371800 | 1267466 | 1267466 00 1267466 | 312405 312405 624810 | 318354 324302 642656 | 316867 316866 633733 |
| 1006 23 51.D/1 | 73X110 F1SG2U .1843 | 2 | KIM, GREGORY H. & STEPHANIE J. TSAI 21 HAWTHORNE TER LEONIA, NJ 21 HAWTHORNE TERR | 07605 | 262600 247300 509900 | 1738249 | 1738249 00 1738249 | 428444 428443 856887 | 436602 444760 881362 | 434563 434562 869125 |
| 1006 24 000000 | 85X110 2FDWF2SG2S .2146 | 2 | FAISAL, MAGDI P.O. BOX 26 WOOD-RIDGE, NJ 25-27 HAWTHORNE TERR | 07075 | 264600 254700 519300 | 1770294 | 1770294 00 1770294 | 436342 436342 872684 | 444651 452959 897610 | 442574 442573 885147 |
| 1006 25 000000 | 50X110 F2S .1263 | 2 | ALOI, STEPHEN & DIANA 31 HAWTHORNE TER LEONIA NJ 31 HAWTHORNE TERR | 00660 07605-1118 | 235000 160700 395700 | 1348941 | 1348941 00 1348941 | 332487 332487 664974 | 338818 345149 683967 | 337236 337235 674471 |
| 1006 26 000000 | 50X110 S2SG1U .1263 | 2 | GARCIA, RAFAEL FERNANDO & CAROLINE 35 HAWTHORNE TERRACE LEONIA, NJ 35 HAWTHORNE TERR | 00597 07605 | 235000 154200 389200 | 1326783 | 1326783 00 1326783 | 327026 327025 654051 | 333253 339479 672732 | 331696 331696 663392 |
| 1006 27 51.B/8 | 50X110 F2SG1U .1263 | 2 | FORTE, VINCENT & NANCY 37 HAWTHORNE TER LEONIA NJ 37 HAWTHORNE TERR | 07605-1118 | 235000 110800 345800 | 1178832 | 1178832 00 1178832 | 290559 290558 581117 | 296091 301624 597715 | 294708 294708 589416 |
| 1006 28 51.B/10 | 50X110 B2SG1U .1263 | 2 | CHEN, DUO & YE ZHU 41 HAWTHORNE TERRACE LEONIA, NJ 41 HAWTHORNE TERR | 00660 07605 | 235000 177500 412500 | 1406213 | 1406213 00 1406213 | 346604 346603 693207 | 353203 359803 713006 | 351554 351553 703107 |
| 1006 29 000000 | 50X110 F2S .1263 | 2 | TERNG, CHARLES & YING HUANG 45 HAWTHORNE TERR LEONIA, NJ 45 HAWTHORNE TERR | 07605 | 235000 88100 323100 | 1101448 | 1101448 00 1101448 | 271485 271485 542970 | 276654 281824 558478 | 275362 275362 550724 |
| 1006 30 000000 | 50X110 F2SG1U .1263 | 2 | FESTEJO, EMILIO E. 49 HAWTHORNE TER LEONIA NJ 49 HAWTHORNE TERR | 00660 07605-1118 | 235000 158600 393600 | 1341782 | 1341782 00 1341782 | 330723 330722 661445 | 337020 343317 680337 | 335446 335445 670891 |
| 1006 31 000000 | 50X110 F2S .1263 | 2 | SLATER, DAVID & REBECCA KIND 53 HAWTHORNE TER LEONIA NJ 53 HAWTHORNE TERR | 00660 07605-1118 | 223300 106000 329300 | 1122584 | 1122584 00 1122584 | 276695 276694 553389 | 281963 287232 569195 | 280646 280646 561292 |
| 1006 32 000000 | 50X110 F2SG1U .1263 | 2 | TOYODA, HIROSHI & MACHIKO 57 HAWTHORNE TER LEONIA NJ 57 HAWTHORNE TERR | 07605-1118 | 235000 107200 342200 | 1166560 | 1166560 00 1166560 | 287534 287533 575067 | 293009 298484 591493 | 291640 291640 583280 |

5494200

18729729

00

00

18729729

9233007

9496722

9364867

| Block No. Lot No. Qualification Account No. | Land Dimensions Building Description Additional Lots Acreage | Prop. Class | Owner's Name Address City State Property Location | Billing Code Zip Code | Land Improvement Exemption Net Total | 2024 Property Tax Special Dist | 2024 Total Tax Deduction Net Tax | Amt.Billed 2024 1st Q 2nd Q Total | 2nd Half 2024 3rd Q 4th Q Total | Preliminary 2025 Tax 1st Q 2nd Q Total |
|--|---|----------------|--|--------------------------|---|--------------------------------------|---|---|---|--|
| 1006 33 000000 | 50X110 F2S .1263 | 2 | BEDERKA, ANNE & DELUCCA, KATHRYN 61 HAWTHORNE TERR LEONIA, NJ 61 HAWTHORNE TERR | 07605 | 235000 156500 391500 | 1334624 | 1334624 00 1334624 | 328958 328958 657916 | 335222 341486 676708 | 333656 333656 667312 |
| 1006 34 000000 | 50X100 B2SG1U .1148 | 2 | GIORDANO, CHRISTINE 65 HAWTHORNE TER LEONIA NJ 65 HAWTHORNE TERR | 07605-1118 | 235000 171400 406400 | 1385418 | 1385418 00 1385418 | 341478 341477 682955 | 347980 354483 702463 | 346355 346354 692709 |
| 1007 1 000000 | 60X107 F2S G3U .1474 | 2 | BARON, DAVID E. & NATASHA G. 220 CUMLEY TERRACE LEONIA, NJ 220 CUMLEY TERR | 00660 07605 | 302100 124100 426200 | 1452916 | 1452916 00 1452916 | 358115 358114 716229 | 364934 371753 736687 | 363229 363229 726458 |
| 1007 2 000000 | 70X107 IRR F1.5SG1A .0000 | 2 | HAMADEH, MOHAMAD ALI & FADIA M 216 CUMLEY TERR LEONIA, NJ 216 CUMLEY TERR | 07605 | 260300 139000 399300 | 1361214 | 1361214 00 1361214 | 335512 335512 671024 | 341901 348289 690190 | 340304 340303 680607 |
| 1007 3 000000 | 70X107 IRR B1.5SG1A .0000 | 2 | EBERT, JOANNA 212 CUMLEY TERR LEONIA, NJ 212 CUMLEY TERR | 00660 07605 | 282100 166700 448800 | 1529959 | 1529959 00 1529959 | 377105 377104 754209 | 384285 391465 775750 | 382490 382490 764980 |
| 1007 4 000000 | 70X107 .1719 | 2 | WALSH, EDWARD & DONNA 208 CUMLEY TERRACE LEONIA, NJ 208 CUMLEY TERR | 07605 | 282100 330900 613000 | 2089717 | 2089717 00 2089717 | 515074 515073 1030147 | 524881 534689 1059570 | 522430 522429 1044859 |
| 1007 5 000000 | 70X107 IRR B1.5SG1A .0000 | 2 | HATHAWAY, C & BULINSKI, J, TRUSTEES 61 SUSSEX RD TENAFLY, NJ 204 CUMLEY TERR | 07670 | 297800 156700 454500 | 1549391 | 1549391 00 1549391 | 381894 381894 763788 | 389166 396437 785603 | 387348 387348 774696 |
| 1007 6 000000 | 47X133.5 B1.5SG1A .1440 | 2 | MC MILLAN, ALLISON 200 CUMLEY TER LEONIA NJ 200 CUMLEY TERR | 07605-1113 | 222700 103200 325900 | 1110993 | 1110993 00 1110993 | 273838 273837 547675 | 279052 284266 563318 | 277749 277748 555497 |
| 1007 7 000000 | 60X123.5 B1.5S G1A .1701 | 2 | CHENG, HENG B. & EMMIE TAING 453 FORT LEE RD LEONIA, NJ 453 FORT LEE RD | 07605 | 223700 137700 361400 | 1232013 | 1232013 00 1232013 | 303667 303666 607333 | 309449 315231 624680 | 308004 308003 616007 |
| 1007 8 000000 | 65.5X110 B2SG1A .1654 | 2 | HANLEY, STEWART & TANAY,R 447 FORT LEE RD LEONIA NJ 447 FORT LEE RD | 00660 07605 | 219900 317000 536900 | 1830292 | 1830292 00 1830292 | 451131 451130 902261 | 459721 468310 928031 | 457573 457573 915146 |
| 1007 9 000000 | 59X109.5 F2SG1A .1483 | 2 | BARBOSA, ROBIN & SILVERIO 443 FORT LEE RD LEONIA NJ 443 FORT LEE RD | 07605-1132 | 216000 136000 352000 | 1199968 | 1199968 00 1199968 | 295768 295768 591536 | 301400 307032 608432 | 299992 299992 599984 |
| 1007 10 000000 | 60X110 B2SG1U .1515 | 2 | PIERESCHI, MIRIAM 439 FORT LEE RD LEONIA NJ 439 FORT LEE RD | 07605-1132 | 217400 142900 360300 | 1228263 S1 | 1228263 -25000 1203263 | 296492 296492 592984 | 302257 308022 610279 | 300816 300816 601632 |
| 1007 11 000000 | 64X167.5 B2SG1U .2461 | 2 | MOON, DAE KIL 201 WARWICK LN LEONIA, NJ 201 WARWICK LANE | 00660 07605 | 249200 99500 348700 | 1188718 | 1188718 00 1188718 | 292996 292995 585991 | 298574 304153 602727 | 297180 297179 594359 |
| 1007 12 51/62E | 50X155 B1SG1U .1779 | 2 | MAAMAR, HASSEN & RANIA C. 205 WARWICK LANE LEONIA, NJ 205 WARWICK LANE | 07605 | 261400 149600 411000 | 1401099 | 1401099 00 1401099 | 345343 345343 690686 | 351919 358494 710413 | 350275 350275 700550 |

5835900

19894585

00

25000

19869585

9794734

10074851

9934796

| Block No. Lot No. Qualification Account No. | Land Dimensions Building Description Additional Lots Acreage | Prop. Class | Owner's Name Address City State Property Location | Billing Code Zip Code | Land Improvement Exemption Net Total | 2024 Property Tax Special Dist | 2024 Total Tax Deduction Net Tax | Amt.Billed 2024 1st Q 2nd Q Total | 2nd Half 2024 3rd Q 4th Q Total | Preliminary 2025 Tax 1st Q 2nd Q Total |
|--|---|----------------|---|--------------------------|---|--------------------------------------|---|---|---|--|
| 1007 13 51/62F | 50X144 B2SG1U .1653 | 2 | KIM, JAMES S. & JANICE Y. LOO 209 WARWICK LANE LEONIA, NJ 209 WARWICK LANE | 07605 | 258500 133900 392400 | 1337692 | 1337692 00 1337692 | 329714 329714 659428 | 335993 342271 678264 | 334423 334423 668846 |
| 1007 14 000000 | 50X137 B1.5SG1U .1573 | 2 | IRBY, ARCHER L & RANDI B 213 WARWICK LN LEONIA NJ 213 WARWICK LANE | 00660 07605-1127 | 261200 133000 394200 | 1343828 | 1343828 00 1343828 | 331227 331226 662453 | 337534 343841 681375 | 335957 335957 671914 |
| 1007 15 | 62X118 B1.5S G1U .1680 | 2 | SIDDIQUI, KASHIF & AISHA 217 WARWICK LN LEONIA NJ 217 WARWICK LANE | 00660 07605-1127 | 258400 101700 360100 | 1227581 | 1227581 00 1227581 | 302574 302574 605148 | 308336 314097 622433 | 306896 306895 613791 |
| 1007 16 000000 | 51X106 B1.5SG1U .1241 | 2 | FITZPATRICK, MICHAEL & ROBERTA 221 WARWICK LN LEONIA NJ 221 WARWICK LANE | 00660 07605-1127 | 257600 109600 367200 | 1251785 | 1251785 00 1251785 | 308540 308540 617080 | 314415 320290 634705 | 312947 312946 625893 |
| 1007 17 000000 | 50X107 F1.5SG1U .1228 | 2 | DMG BUILDERS LLC 1 ECHO RIDGE RD UPPER SADDLE RIVER, NJ 225 WARWICK LANE | 00660 07458 | 316000 141900 457900 | 1560981 | 1560981 00 1560981 | 384751 384750 769501 | 392077 399403 791480 | 390246 390245 780491 |
| 1007 18 | 0.5527 AC B1.5SG1A .5527 | 2 | CORT, SUSANNAH 228 WARWICK LANE LEONIA, NJ 228 WARWICK LANE | 07605 | 306600 824100 1130700 | 3854556 | 3854556 00 3854556 | 950071 950071 1900142 | 968162 986252 1954414 | 963639 963639 1927278 |
| 1007 19 | 47X225 IRR B1SG1A .0000 | 2 | DEWOSKI, JOHN & SUSAN 224 WARWICK LANE LEONIA, NJ 224 WARWICK LANE | 00660 07605 | 313500 136900 450400 | 1535414 | 1535414 00 1535414 | 378449 378448 756897 | 385655 392862 778517 | 383854 383853 767707 |
| 1007 20 | 60X107 B1.5S G1U .1474 | 2 | SUH, JOHNNY M & JOAN K 220 WARWICK LN LEONIA NJ 220 WARWICK LANE | 00660 07605-1127 | 258400 120700 379100 | 1292352 | 1292352 00 1292352 | 318539 318539 637078 | 324604 330670 655274 | 323088 323088 646176 |
| 1007 21 000000 | 60X135 B1.5SG1U .1860 | 2 | YEDIDIA, AHARON & GRANT-YEDIDIA, F 216 WARWICK LN LEONIA NJ 216 WARWICK LANE | 00660 07605 | 262500 127700 390200 | 1330192 | 1330192 00 1330192 | 327866 327865 655731 | 334109 340352 674461 | 332548 332548 665096 |
| 1007 22 000000 | 59X135 B1.5SG1U .1829 | 2 | PLATIS, ROBYN A 212 WARWICK LN LEONIA NJ 212 WARWICK LANE | 00316 07605-1127 | 259000 262800 521800 | 1778816 | 1778816 00 1778816 | 438443 438442 876885 | 446791 455140 901931 | 444704 444704 889408 |
| 1007 23 000000 | 60X132 F1.5SG1A .1818 | 2 | SANTACROCE, MARIANNA 208 WARWICK LN LEONIA NJ 208 WARWICK LANE | 07605-1127 | 260800 109600 370400 | 1262694 | 1262694 00 1262694 | 311229 311228 622457 | 317155 323082 640237 | 315674 315673 631347 |
| 1007 24 51/62.Q | 72X112 F1.5SG1A .1851 | 2 | HU, KE & ZHOU, JIANG YING 9 ORCHARD STREET SYOSSET NY 204 WARWICK LANE | 11791 | 263300 89100 352400 | 1201332 | 1201332 00 1201332 | 296104 296104 592208 | 301743 307381 609124 | 300333 300333 600666 |
| 1007 25 51/62.R | 53X100 B1.5SG1A .1217 | 2 | LOO, EDWARD & TOKKIL 200 WARWICK LN LEONIA, NJ 200 WARWICK LANE | 07605 | 244000 87000 331000 | 1128379 | 1128379 00 1128379 | 278123 278123 556246 | 283419 288714 572133 | 282095 282095 564190 |
| 1007 26 000000 | 90X81 IRR B1.5SG1A .0000 | 2 | PANOS, ELENA 1310 GULF BLVD, UNIT 2F CLEARWATER, FL 431 FORT LEE RD | 33767 | 225800 83400 309200 | 1054063 | 1054063 00 1054063 | 259806 259805 519611 | 264753 269699 534452 | 263516 263516 527032 |

6207000

21159665

00

00

21159665

10430865

10728800

10579835

| Block No. Lot No. Qualification Account No. | Land Dimensions Building Description Additional Lots Acreage | Prop. Class | Owner's Name Address City State Property Location | Billing Code Zip Code | Land Improvement Exemption Net Total | 2024 Property Tax Special Dist | 2024 Total Tax Deduction Net Tax | Amt.Billed 2024 1st Q 2nd Q Total | 2nd Half 2024 3rd Q 4th Q Total | Preliminary 2025 Tax 1st Q 2nd Q Total |
|--|---|----------------|---|--------------------------|---|--------------------------------------|---|---|---|--|
| 1007 27 000000 | 50X250 F2SG1S .2870 | 2 | SHINN, THOMAS & LEE, DEBORAH 427 FORT LEE RD LEONIA NJ 427 FORT LEE RD | 00660 07605 | 242300 145400 387700 | 1321669 | 1321669 00 1321669 | 325765 325765 651530 | 331968 338171 670139 | 330418 330417 660835 |
| 1007 28 000000 | 40X99 F1S .0909 | 2 | BAUTA, BESA 423 FORT LEE RD LEONIA, NJ 423 FORT LEE RD | 07605 | 184000 92100 276100 | 941225 | 941225 00 941225 | 231993 231993 463986 | 236411 240828 477239 | 235307 235306 470613 |
| 1007 29 51/65 | 38X111 F2SG1A .0968 | 2 | MORARU, ANDREEA MARIANA 419 FORT LEE RD LEONIA, NJ 419 FORT LEE RD | 00660 07605 | 180900 134600 315500 | 1075540 | 1075540 00 1075540 | 265099 265099 530198 | 270147 275195 545342 | 268885 268885 537770 |
| 1007 30 51/66 | 40X122 F2S .1120 | 2 | MERCADO, MICHELLE 417 FORT LEE RD LEONIA NJ 417 FORT LEE RD | 00672 07605-1133 | 188200 90700 278900 | 950770 | 950770 00 950770 | 234346 234346 468692 | 238808 243270 482078 | 237693 237692 475385 |
| 1007 31 000000 | 45X115 B2SG1A .1188 | 2 | LYSTVAK, ROMAN & PINCHUK, NATALLYA 3 LINDEN TERR LEONIA, NJ 3 LINDEN TERR | 07605 | 217800 92300 310100 | 1057131 | 1057131 00 1057131 | 260562 260561 521123 | 265523 270485 536008 | 264283 264283 528566 |
| 1007 32 51/68B | 55X110 F2SG1A .1389 | 2 | DUMAIS, KIM 7 LINDEN TER LEONIA NJ 7 LINDEN TERR | 00660 07605-1123 | 234900 188000 422900 | 1441666 | 1441666 00 1441666 | 355342 355342 710684 | 362108 368874 730982 | 360417 360416 720833 |
| 1007 33 000000 | 125X125 B1.5SG1A .3587 | 2 | JEE, YOUNG AH 11 LINDEN TERR LEONIA, NJ 11 LINDEN TERR | 07605 | 265100 127600 392700 | 1338714 | 1338714 00 1338714 | 329967 329966 659933 | 336249 342532 678781 | 334679 334678 669357 |
| 1007 34 000000 | 50X144 F2SG2S .1653 | 2 | ORLANDO, JAMES D. & ELIZABETH A. 21 LINDEN TER LEONIA NJ 21 LINDEN TERR | 07605-1123 | 258600 244700 503300 | 1715750 | 1715750 00 1715750 | 422898 422898 845796 | 430951 439003 869954 | 428938 428937 857875 |
| 1007 35 000000 | 50X139 2S-B&AL-L-1UG .1596 | 2 | HILLMAN, CARMEN 23 LINDEN TER LEONIA NJ 23 LINDEN TERRACE | 00660 07605-1123 | 242000 168600 410600 | 1399735 | 1399735 00 1399735 | 345007 345007 690014 | 351576 358145 709721 | 349934 349934 699868 |
| 1007 36 000000 | 50X134 F2SG1S .1538 | 2 | MOK, SEUNGAE 27 LINDEN TERRACE LEONIA, NJ 27 LINDEN TERR | 07605 | 243500 99400 342900 | 1168946 | 1168946 00 1168946 | 288122 288122 576244 | 293608 299094 592702 | 292237 292236 584473 |
| 1007 37 51/82 | 50X130 F2S .1492 | 2 | LATO, KENNETH B. 33 LINDEN TER LEONIA NJ 33 LINDEN TERR | 07605-1123 | 255200 125600 380800 | 1298147 | 1298147 00 1298147 | 319968 319967 639935 | 326060 332152 658212 | 324537 324537 649074 |
| 1007 38 000000 | 50X125 B2SG1U .1435 | 2 | FRAGA, JOSE & MARIA T. 37 LINDEN TER LEONIA NJ 37 LINDEN TERR | 07605-1123 | 251000 234900 485900 | 1656433 | 1656433 00 1656433 | 408278 408277 816555 | 416052 423826 839878 | 414109 414108 828217 |
| 1007 39 000000 | 50X121 F2SG1U .1389 | 2 | RZEPKA JOSEPH JR & LINETTE SANDOVAL 41 LINDEN TERR LEONIA, NJ 41 LINDEN TERR | 07605 | 246400 180500 426900 | 1455302 | 1455302 00 1455302 | 358703 358703 717406 | 365533 372363 737896 | 363826 363825 727651 |
| 1007 40 000000 | 50X116 B1.5SG1U .1331 | 2 | ZORMAN, NADAV & SEMADAR GORDEL 43 LINDEN TERRACE LEONIA, NJ 43 LINDEN TERR | 00660 07605 | 241800 163400 405200 | 1381327 | 1381327 00 1381327 | 340470 340469 680939 | 346953 353435 700388 | 345332 345332 690664 |

| Block No. Lot No. Qualification Account No. | Land Dimensions Building Description Additional Lots Acreage | Prop. Class | Owner's Name Address City State Property Location | Billing Code Zip Code | Land Improvement Exemption Net Total | 2024 Property Tax Special Dist | 2024 Total Tax Deduction Net Tax | Amt.Billed 2024 1st Q 2nd Q Total | 2nd Half 2024 3rd Q 4th Q Total | Preliminary 2025 Tax 1st Q 2nd Q Total |
|--|---|----------------|---|--------------------------|---|--------------------------------------|---|---|---|--|
| 1007 41 000000 | 50X111 B1.5SG1U .1274 | 2 | YOO, JAESUN & JENNIFER 45 LINDEN TERR LEONIA, NJ 45 LINDEN TERR | 00597 07605 | 237100 149600 386700 | 1318260 | 1318260 00 1318260 | 324925 324925 649850 | 331112 337298 668410 | 329565 329565 659130 |
| 1007 42 000000 | 0.642 AC B2S G1U 43 .6420 | 2 | LIN, TONY & SARAH S. 47 LINDEN TERR LEONIA, NJ 47 LINDEN TERR | 07605 | 310500 171800 482300 | 1644161 | 1644161 00 1644161 | 405253 405252 810505 | 412970 420686 833656 | 411041 411040 822081 |
| 1007 44 000000 | 20X100 .0459 | 15C | BOROUGH OF LEONIA 312 BROAD AVE LEONIA NJ LINDEN TERRACE | 07605-1820 | *EXEMPT* | 00 | 00 00 00 | 00 00 00 | 00 00 00 | 00 00 00 |
| 1008 1 000000 | 93.5X97 B1.5SG1U .2082 | 2 | MIRBABA, KATHRYN 219 CUMLEY TER LEONIA NJ 219 CUMLEY TERR | 00660 07605-1112 | 275200 152500 427700 | 1458029 | 1458029 00 1458029 | 359375 359375 718750 | 366218 373061 739279 | 364508 364507 729015 |
| 1008 2 000000 | 55X97 F2SG2U .1225 | 2 | BERGONZI, SILVIO & DELIA ROQUE 215 ORATAM TER LEONIA NJ 215 ORATAM TERR | 07605-1126 | 231700 188900 420600 | 1433825 | 1433825 00 1433825 | 353410 353409 706819 | 360139 366867 727006 | 358457 358456 716913 |
| 1008 3 000000 | 72.09X97 B1.5SG1A .1605 | 2 | CHOI, JUN JIP & JUNG SUK PARK 209 CUMLEY TERR LEONIA, NJ 209 CUMLEY TERR | 07605 | 257500 234400 491900 | 1676887 | 1676887 00 1676887 | 413319 413319 826638 | 421190 429059 850249 | 419222 419222 838444 |
| 1008 4 000000 | 72.09X97 B1.5SG1A .1605 | 2 | RHEE, TIMOTHY & JANE 207 CUMLEY TERR LEONIA, NJ 207 CUMLEY TERR | 00660 07605 | 257500 145500 403000 | 1373827 | 1373827 00 1373827 | 338621 338621 677242 | 345069 351516 696585 | 343457 343457 686914 |
| 1008 5 000000 | 72.09X97 B1.5SG1U .1605 | 2 | LEE, JOONHO & JASMINE HO 203 CUMLEY TERR LEONIA, NJ 203 CUMLEY TERR | 00660 07605 | 257500 130400 387900 | 1322351 | 1322351 00 1322351 | 325933 325933 651866 | 332140 338345 670485 | 330588 330588 661176 |
| 1008 6 000000 | 125X50 B1.5S G1A .1435 | 2 | ANTONIADES, THOMAS 416 GREENWAY DR LEONIA, NJ 201 CUMLEY TERRACE | 07605 | 253100 138500 391600 | 1334964 | 1334964 00 1334964 | 329042 329042 658084 | 335308 341572 676880 | 333741 333741 667482 |
| 1009 1 000000 | 83X140 B1.5SG1A .2668 | 2 | GEORGE, DAVID & ELAINE 225 ORATAM TER LEONIA NJ 225 ORATAM TERR | 07605-1125 | 298300 118500 416800 | 1420871 | 1420871 00 1420871 | 350217 350216 700433 | 356885 363553 720438 | 355218 355218 710436 |
| 1009 2 000000 | 75X102 F2S G2S 2FDWG .1756 | 2 | HOLGUIN-VERAS, JOSE & MARIA 6 CHRISTINE CT HALFMOON, NY 141 HOEFLEYS LANE | 12065 | 260800 276400 537200 | 1831315 | 1831315 00 1831315 | 451383 451382 902765 | 459978 468572 928550 | 457829 457829 915658 |
| 1009 3 000000 | 50X102 S2S G2S 2FDWG .1171 | 2 | CHAN, ALVIN & TZU IUAN 137 HOEFLEYS LN LEONIA, NJ 137 HOEFLEYS LANE | 00660 07605 | 204600 154100 358700 | 1222808 | 1222808 00 1222808 | 301398 301398 602796 | 307137 312875 620012 | 305702 305702 611404 |
| 1009 4 000000 | 57X103 F2SG1 .1348 | 2 | SAWIRIS, FURID & HANADI 133 HOEFLEYS LN LEONIA NJ 133 HOEFLEYS LANE | 00660 07605-1120 | 241100 258800 499900 | 1704159 | 1704159 00 1704159 | 420041 420041 840082 | 428040 436037 864077 | 426040 426040 852080 |
| 1009 5 000000 | 51X103 F1SG1U .1206 | 2 | YANG, YOUNGHEE & LEE, SAMUEL S. 129 HOEFLEYS LANE LEONIA, NJ 129 HOEFLEYS LANE | 07605 | 230100 202200 432300 | 1473711 | 1473711 00 1473711 | 363240 363240 726480 | 370157 377074 747231 | 368428 368428 736856 |

5636600

19215168

00

00

19215168

9472310

9742858

9607589

| Block No. Lot No. Qualification Account No. | Land Dimensions Building Description Additional Lots Acreage | Prop. Class | Owner's Name Address City State Property Location | Billing Code Zip Code | Land Improvement Exemption Net Total | 2024 Property Tax Special Dist | 2024 Total Tax Deduction Net Tax | Amt.Billed 2024 1st Q 2nd Q Total | 2nd Half 2024 3rd Q 4th Q Total | Preliminary 2025 Tax 1st Q 2nd Q Total |
|--|---|----------------|--|--------------------------|---|--------------------------------------|---|---|---|--|
| 1009 6 000000 | 50X105 F2SG1S .1205 | 2 | DOLLAH, MARK S. & TAWIKATOU 127 HOEFLEYS LN LEONIA, NJ 127 HOEFLEYS LANE | 00660 07605 | 228000 142300 370300 | 1262353 | 1262353 00 | 311145 311144 | 317070 322994 | 315589 315588 |
| 1009 7 51/56 | 50X105 F2S .1205 | 2 | PEREZ, JEANETTE 123 HOEFLEYS LN LEONIA NJ 123 HOEFLEYS LANE | 00660 07605-1120 | 228000 135000 363000 | 1237467 | 1237467 00 | 305011 305011 | 310819 316626 | 309367 309367 |
| 1009 8 000000 | 100X105 F2SG2S .2410 | 2 | MONEGRO, WILSON & LEIDY 119 HOEFLEYS LANE LEONIA, NJ 119 HOEFLEYS LANE | 00660 07605 | 273600 161900 435500 | 1484620 | 1484620 00 | 365929 365929 | 372897 379865 | 371155 371155 |
| 1009 9 51/58A | 55X105 2FDWG F2S .1326 | 2 | RADONCIC, ISMET & REMZIJA 111 HOEFLEYS LANE LEONIA, NJ 111 HOEFLEYS LANE | 00660 07605 | 238400 216800 455200 | 1551777 | 1551777 00 | 382482 382482 | 389765 397048 | 387945 387944 |
| 1009 10 000000 | 45X103 F2SG1U .1064 | 2 | FERNANDEZ, MERY & ZEPKA, R 107 HOEFLEYS LN LEONIA, NJ 107 HOEFLEYS LANE | 00660 07605 | 218000 304600 522600 | 1781543 | 1781543 00 | 439115 439115 | 447476 455837 | 445386 445386 |
| 1009 11 000000 | 60X103 F2SG1U .1419 | 2 | BARRETO, DANIEL G & MARTHA L 103 HOEFLEYS LN LEONIA, NJ 103 HOEFLEYS LANE | 00660 07605 | 248300 132400 380700 | 1297806 | 1297806 00 | 319884 319883 | 325974 332065 | 324452 324451 |
| 1009 12 000000 | 60X103 F1SG1U .1419 | 2 | KIM, RICHARD 248 JEFFERSON AVE TENAFLY, NJ 99 HOEFLEYS LANE | 07670 | 249000 170800 419800 | 1431098 | 1431098 00 | 352737 352737 | 359454 366170 | 357775 357774 |
| 1009 13 000000 | 103X72 F2SG2S .1702 | 2 | BRINN, FERNANDO & GLORIA 95 HOEFLEYS LN LEONIA NJ 95 HOEFLEYS LANE | 07605-1120 | 204500 290500 495000 | 1687455 | 1687455 00 | 415924 415924 | 423844 431763 | 421864 421864 |
| 1009 14 000000 | 45X160 IRR B2S G2S 2FDWG .0000 | 2 | BACCILE, JOANNE 485 FORT LEE RD LEONIA NJ 485 FORT LEE RD | 07605-1139 | 223400 192700 416100 | 1418485 | 1418485 00 | 349628 349628 | 356286 362943 | 354622 354621 |
| 1009 15 51/61.B | 57X134 B1.5SG1A .1753 | 2 | SPIVAK-CELLA, INNA 477 FORT LEE RD LEONIA, NJ 477 FORT LEE RD | 00660 07605 | 224700 212000 436700 | 1488710 | 1488710 00 | 366938 366937 | 373924 380911 | 372178 372177 |
| 1009 16 000000 | 74.36X101.66 B1SG1A .1735 | 2 | LEAP, ROBERT J. & MCCARTNEY, J.S. 201 ORATAM TER LEONIA NJ 201 ORATAM TERR | 07605-1125 | 247300 181800 429100 | 1462802 | 1462802 00 | 360552 360551 | 367417 374282 | 365701 365700 |
| 1009 17 000000 | 74X101 B1SG1A .1716 | 2 | LAFORTEZA, CARINA & PASCUAL, NOANN 205 ORATAM TER LEONIA, NJ 205 ORATAM TERRACE | 07605 | 260300 287200 547500 | 1866428 | 1866428 00 | 460038 460037 | 468797 477556 | 466607 466607 |
| 1009 18 000000 | 74X102 B1.5SG1A .1733 | 2 | MORIATIS, NICHOLAS & ADRIANA 209 ORATAM TER LEONIA NJ 209 ORATAM TERR | 00660 07605-1125 | 260300 179800 440100 | 1500301 | 1500301 00 | 369794 369794 | 376836 383877 | 375076 375075 |
| 1009 19 | 74.36X101.66 B1SG1A .1735 | 2 | LIAO, SU CHIN TRUSTEE 517 RIDGELAND TERR LEONIA, NJ 213 ORATAM TERR | 07605 | 260300 162400 422700 | 1440984 | 1440984 00 | 355174 355174 | 361937 368699 | 360246 360246 |

6134300

20911829

00

00

20911829

10308697

10603132

10455918

| Block No. Lot No. Qualification Account No. | Land Dimensions Building Description Additional Lots Acreage | Prop. Class | Owner's Name Address City State Property Location | Billing Code Zip Code | Land Improvement Exemption Net Total | 2024 Property Tax Special Dist | 2024 Total Tax Deduction Net Tax | Amt.Billed 2024 1st Q 2nd Q Total | 2nd Half 2024 3rd Q 4th Q Total | Preliminary 2025 Tax 1st Q 2nd Q Total |
|--|---|----------------|--|--------------------------|---|--------------------------------------|---|---|---|--|
| 1009 20 000000 | 74.36X101.66 B1SG1A .1735 | 2 | MACHEDA, GEORGE & KING, DEBORAH 217 ORATAM TER LEONIA NJ 217 ORATAM TERR | 07605-1125 | 260300 124500 384800 | 1311783 | 1311783 00 1311783 | 323329 323328 646657 | 329485 335641 665126 | 327946 327946 655892 |
| 1009 21 51/61.H | 74.36X101.66 B1.5SG1A .1735 | 2 | KWAK, SOO JUNG & KIM, JUNG UK 221 ORATAM TER LEONIA NJ 221 ORATAM TERR | 00672 07605-1125 | 261300 224500 485800 | 1656092 | 1656092 00 1656092 | 408194 408193 816387 | 415966 423739 839705 | 414023 414023 828046 |
| 1201 1 24.A/1 | 50X597 .6853 | 15C | BOROUGH OF LEONIA 312 BROAD AVE LEONIA NJ SPRING ST PARK | 07605-1820 | *EXEMPT* | 00 | 00 00 00 | 00 00 00 | 00 00 00 | 00 00 00 |
| 1202 1 24/1.A | 2.66AC MIS 2.6600 | 15C | BOROUGH OF LEONIA 312 BROAD AVE LEONIA NJ SPRING ST PARK | 07605-1820 | *EXEMPT* | 00 | 00 00 00 | 00 00 00 | 00 00 00 | 00 00 00 |
| 1202 2 24/3 | 17000SF .3903 | 4A | A & D AUTO BODY INC PRDCTS INC 118 FORT LEE ROAD LEONIA, NJ 118 FORT LEE ROAD | 07605 | 641000 494000 1135000 | 3869215 | 3869215 00 3869215 | 953684 953684 1907368 | 971844 990003 1961847 | 967304 967304 1934608 |
| 1202 3 24/4 | 25X90 S2S 2FDWG .0517 | 2 | LEE, DO YOUNG 128 FORT LEE RD LEONIA, NJ 128 FORT LEE RD | 07605 | 159700 150500 310200 | 1057472 | 1057472 00 1057472 | 260646 260645 521291 | 265609 270572 536181 | 264368 264368 528736 |
| 1202 4 24/5 | 38X100 F2SG2A2FDWG .0872 | 4A | 130 FORT LEE RD, LLC 130 FORT LEE RD LEONIA, NJ 130 FORT LEE RD | 07605 | 256900 193100 450000 | 1534050 | 1534050 00 1534050 | 403320 403320 806640 | 360105 367305 727410 | 383513 383512 767025 |
| 1202 5 24/6.B | 38X100 F2S APTS .0872 | 4A | GIANNINI, LEWIS & BARBARA 2901 18TH AVE WALL, NJ 134 FORT LEE RD | 07719 | 290600 303400 594000 | 2024946 | 2024946 00 2024946 | 499109 499108 998217 | 508613 518116 1026729 | 506237 506236 1012473 |
| 1202 6 24/8 | 50X100 F2SG2A 2FDWG .1148 | 2 | MARINO, GIOVANNI & NUNIZA 180 SPRING ST LEONIA, NJ 180 SPRING ST | 07605 | 142600 158500 301100 | 1026450 | 1026450 00 1026450 | 253000 252999 505999 | 257817 262634 520451 | 256613 256612 513225 |
| 1202 7 24/10 | 50X100 F2SG3S 2FDWG .1148 | 2 | ZALDANA, STANLEY M. & SUSAN E. 174 SPRING STREET LEONIA, NJ 174 SPRING ST | 07605 | 142600 107000 249600 | 850886 | 850886 00 850886 | 209727 209726 419453 | 213720 217713 431433 | 212722 212721 425443 |
| 1202 8 24/12 | 25X100 F2S .0574 | 2 | BRUKA, SHEFOET, HASIJE & BERTILA 170 SPRING ST LEONIA, NJ 170 SPRING ST | 00660 07605 | 125100 149900 275000 | 937475 | 937475 00 937475 | 231069 231069 462138 | 235469 239868 475337 | 234369 234369 468738 |
| 1202 9 24/13 | 25X100 F2S 2FDWG .0574 | 2 | JIMENEZ, EDGAR & HILDA 168 SPRING ST. LEONIA, NJ 168 SPRING ST | 00660 07605 | 125100 85300 210400 | 717254 | 717254 00 717254 | 176789 176788 353577 | 180155 183522 363677 | 179314 179313 358627 |
| 1202 10 24/14 | 25X100 F2S .0574 | 2 | GAIBUR, LORENA K. 166 SPRING ST LEONIA, NJ 166 SPRING ST | 07605 | 125100 110400 235500 | 802820 | 802820 00 802820 | 197879 197879 395758 | 201647 205415 407062 | 200705 200705 401410 |
| 1202 11 24/15 | 25X100 F2S .0574 | 2 | VOSS, HELEN JOY 6601 BLUE OAKS BLVD ROCKLIN, CA 164 SPRING ST | 95765 | 125100 128200 253300 | 863500 | 863500 00 863500 | 212836 212835 425671 | 216888 220941 437829 | 215875 215875 431750 |

4884700

16651943

00

00

16651943

8259156

8392787

8325973

| Block No. Lot No. Qualification Account No. | Land Dimensions Building Description Additional Lots Acreage | Prop. Class | Owner's Name Address City State Property Location | Billing Code Zip Code | Land Improvement Exemption Net Total | 2024 Property Tax Special Dist | 2024 Total Tax Deduction Net Tax | Amt.Billed 2024 1st Q 2nd Q Total | 2nd Half 2024 3rd Q 4th Q Total | Preliminary 2025 Tax 1st Q 2nd Q Total |
|--|---|----------------|---|--------------------------|---|--------------------------------------|---|---|---|--|
| 1202 12 24/16 | 25X100 S2S .0574 | 2 | SEO, JAE JUNG 10 MOUNTAIN VIEW TER, #23 LATHAM, NY 162 SPRING ST | 00660 12110 | 125100 184400 309500 | 1055086 | 1055086 00 1055086 | 260058 260057 520115 | 265010 269961 534971 | 263772 263771 527543 |
| 1202 13 24/17 | 50X100 F2S .1148 | 2 | YOSHIMURA, SUZUKO 158 SPRING ST LEONIA NJ 158 SPRING ST | 07605-2309 | 150100 131800 281900 | 960997 | 960997 00 960997 | 236867 236866 473733 | 241377 245887 487264 | 240250 240249 480499 |
| 1202 14 24/19 | 25X100 F2S .0574 | 2 | MITCHELL, DEIRDRE 156 SPRING ST LEONIA NJ 156 SPRING ST | 00660 07605-2309 | 125100 103600 228700 | 779638 | 779638 00 779638 | 192166 192165 384331 | 195824 199483 395307 | 194910 194909 389819 |
| 1202 15 24/20 | 32X100 F2SG3E .0735 | 2 | HOSFORD-CORTEZ, LAUREN ELIZABETH 152 SPRING ST LEONIA, NJ 152 SPRING ST | 07605 | 128800 72400 201200 | 685891 | 685891 00 685891 | 169059 169058 338117 | 172278 175496 347774 | 171473 171473 342946 |
| 1202 16 24/21 | 31X142 F2SG1S .1011 | 2 | KONG, KWAN-TING & LU XU 150 SPRING ST LEONIA, NJ 150 SPRING ST | 07605 | 147900 129600 277500 | 945998 | 945998 00 945998 | 233170 233169 466339 | 237610 242049 479659 | 236500 236499 472999 |
| 1202 17 24/22 | 75X139 F2SG1S2FDWG .2393 | 2 | KAZMIR, MUNR 146 SPRING ST LEONIA NJ 146 SPRING ST | 00660 07605-2309 | 182900 251900 434800 | 1482233 | 1482233 00 1482233 | 365341 365341 730682 | 372297 379254 751551 | 370559 370558 741117 |
| 1202 18 24/25 | 75X133 F2S 2FDWG .2290 | 2 | KAZMIR, MUNR 345 GRAND AVE LEONIA NJ 140 SPRING ST | 00660 07605 | 183200 219200 402400 | 1371782 | 1371782 00 1371782 | 338117 338116 676233 | 344555 350994 695549 | 342946 342945 685891 |
| 1202 19 24/28 | 51X131 F2SG2S .1534 | 2 | BAE, SOO RYOUNG 136 SPRING ST LEONIA NJ 136 SPRING ST | 00660 07605-2309 | 165800 100600 266400 | 908158 | 908158 00 908158 | 223843 223842 447685 | 228105 232368 460473 | 227040 227039 454079 |
| 1202 20 24/30 | 10X130 .0298 | 15C | BOROUGH OF LEONIA 312 BROAD AVE LEONIA NJ SPRING ST PARK | 07605-1820 | *EXEMPT* | 00 | 00 00 00 | 00 00 00 | 00 00 00 | 00 00 00 |
| 1202 21 24/31 | 50X128 .1469 | 2 | WHITTER, DARRYL & PATRICIA 132 SPRING ST LEONIA, NJ 132 SPRING ST | 00660 07605 | 165200 189300 354500 | 1208491 | 1208491 00 1208491 | 297869 297869 595738 | 303541 309212 612753 | 302123 302123 604246 |
| 1202 22 24/33 | 25X126 F2SG1S .0723 | 2 | HAM, WONJUN 128 SPRING ST LEONIA, NJ 128 SPRING ST | 07605 | 131700 94700 226400 | 771798 | 771798 00 771798 | 190233 190232 380465 | 193855 197478 391333 | 192950 192949 385899 |
| 1202 23 24/34 | 25X124 F2S .0712 | 2 | ROCA, ELFIDO & ROSALES, BLANCA O. 126 SPRING ST LEONIA, NJ 126 SPRING ST | 07605 | 131300 51500 182800 | 623165 | 623165 00 623165 | 153598 153598 307196 | 156522 159447 315969 | 155792 155791 311583 |
| 1202 24 24/35 | 25X123 F2SG1S .0706 | 2 | KAZMIR, MUNR 124 SPRING ST LEONIA NJ 124 SPRING ST | 00660 07605 | 130900 132800 263700 | 898953 | 898953 00 898953 | 221574 221574 443148 | 225793 230012 455805 | 224739 224738 449477 |
| 1202 25 24/36 | 25X120 F2SG1S .0689 | 2 | KIM, DUCKIL & MUNHEE 122 SPRING ST LEONIA, NJ 122 SPRING ST | 00660 07605 | 130500 159900 290400 | 989974 | 989974 00 989974 | 244009 244008 488017 | 248655 253302 501957 | 247494 247493 494987 |

3720200

12682164

00

00

12682164

6251799

6430365

6341085

| Block No. Lot No. Qualification Account No. | Land Dimensions Building Description Additional Lots Acreage | Prop. Class | Owner's Name Address City State Property Location | Billing Code Zip Code | Land Improvement Exemption Net Total | 2024 Property Tax Special Dist | 2024 Total Tax Deduction Net Tax | Amt.Billed 2024 1st Q 2nd Q Total | 2nd Half 2024 3rd Q 4th Q Total | Preliminary 2025 Tax 1st Q 2nd Q Total |
|--|---|----------------|---|--------------------------|---|--------------------------------------|---|---|---|--|
| 1202 26 24/37 | 25X118 F2SGLS .0677 | 2 | PARK, JONG & MITSUE 120 SPRING ST LEONIA, NJ 120 SPRING ST | 00597 07605 | 130200 130100 260300 | 887363 | 887363 00 887363 | 218717 218717 437434 | 222882 227047 449929 | 221841 221841 443682 |
| 1202 27 24/38 | 50X117 F2SGLS .1343 | 2 | OH, MYUNG H. & KYUNG S. 116 SPRING ST LEONIA NJ 116 SPRING ST | 07605-2309 | 160200 219300 379500 | 1293716 | 1293716 00 1293716 | 318875 318875 637750 | 324947 331019 655966 | 323429 323429 646858 |
| 1203 1 26/1.B | 0.135 AC PARKING .1350 | 4A | DENIS LEONIA, LLC 1605 JOHN ST #100 FORT LEE, NJ FORT LEE RD | 07024 | 333000 10100 343100 | 1169628 | 1169628 00 1169628 | 288290 288290 576580 | 293779 299269 593048 | 292407 292407 584814 |
| 1203 2 26/1.A | 92X80 IRR F1S&APT .0000 | 4A | BERGEN STREET ASSOCIATES 299 MARKET ST, SUITE 315 SADDLE BROOK, NJ 340 GRAND AVE | 07663 | 362800 252200 615000 | 2096535 | 2096535 00 2096535 | 516754 516754 1033508 | 526594 536433 1063027 | 524134 524134 1048268 |
| 1203 3 26/3.A | 90X154 B2S 9FDWG .3182 | 4C | 334 GRAND AVENUE, LLC C/O PREFERRED 25 CHARLES ST WESTWOOD, NJ 334 GRAND AVE | 00660 07675 | 307800 617200 925000 | 3153325 | 3153325 00 3153325 | 777232 777231 1554463 | 792031 806831 1598862 | 788332 788331 1576663 |
| 1203 4 26/5 | 50X153 .1756 | 1 | SIMA DEVLOPMENT, LLC 30 CAROLINE CT CLOSTER, NJ 326 GRAND AVE | 07624 | 266800 0 266800 | 909521 | 909521 00 909521 | 224179 224179 448358 | 228447 232716 461163 | 227381 227380 454761 |
| 1203 5 26/6 | 50X153 .1756 | 2 | 322 GRAND AVE LLC 30 CAROLINE CT CLOSTER, NJ GRAND AVE | 07624 | 280700 5500 286200 | 975656 | 975656 00 975656 | 240480 240479 480959 | 245059 249638 494697 | 243914 243914 487828 |
| 1203 6 26/7 | 50X152 .1745 | 1 | 322 GRAND AVE LLC 30 CAROLINE CT CLOSTER, NJ 322 GRAND AVE | 07624 | 238500 0 238500 | 813047 | 813047 00 813047 | 200400 200400 400800 | 204216 208031 412247 | 203262 203262 406524 |
| 1203 7 26/8 | 54X152 F2S 2FDWG .1884 | 2 | DE CASTRO, ROSE 314 GRAND AVE LEONIA NJ 314 GRAND AVE | 00660 07605-2315 | 260300 177700 438000 | 1493142 | 1493142 00 1493142 | 368030 368029 736059 | 375038 382045 757083 | 373286 373285 746571 |
| 1203 8 26/11 | 169X105 F2SGLS .4074 | 2 | ANDRADE, ROSARIO 304 GRAND AVE LEONIA NJ 304 GRAND AVE | 07605-2315 | 271900 186700 458600 | 1563367 s1 | 1563367 -25000 1538367 | 379089 379089 758178 | 386426 393763 780189 | 384592 384592 769184 |
| 1203 9 26/10 | 44X88 F2S .0889 | 2 | LEE, JIYOUNG & EUNJU 101 PROSPECT ST LEONIA, NJ 101 PROSPECT ST | 00660 07605 | 222900 126500 349400 | 1191105 | 1191105 00 1191105 | 293584 293583 587167 | 299174 304764 603938 | 297777 297776 595553 |
| 1204 1 28/7 | 200X110 IRR G1.5S GAR .0000 | 4A | 335 GRAND AVENUE, LLC 487 SHALER BLVD RIDGEFIELD, NJ 335 GRAND AVE | 07657 | 649800 675200 1325000 | 4516925 | 4516925 00 4516925 | 1113332 1113331 2226663 | 1134531 1155731 2290262 | 1129232 1129231 2258463 |
| 1204 2 28/15 | 50X110 F2S .1263 | 2 | LEE, ESTELLE 808 BLOOMFIELD AVE WEST CALDWELL, NJ 110 ROMAINE PL | 00154 07006 | 232800 164200 397000 | 1353373 | 1353373 00 1353373 | 333580 333579 667159 | 339931 346283 686214 | 338344 338343 676687 |
| 1204 3 28/17 | 110X50 F2SGLU .1263 | 2 | SON, JINHYUK J. 106 ROMAINE PLACE LEONIA, NJ 106 ROMAINE PL | 00154 07605 | 242300 102500 344800 | 1175423 | 1175423 00 1175423 | 289719 289718 579437 | 295235 300751 595986 | 293856 293856 587712 |

6627200

22592126

00

25000

22567126

11124515

11442611

11283568

| Block No. Lot No. Qualification Account No. | Land Dimensions Building Description Additional Lots Acreage | Prop. Class | Owner's Name Address City State Property Location | Billing Code Zip Code | Land Improvement Exemption Net Total | 2024 Property Tax Special Dist | 2024 Total Tax Deduction Net Tax | Amt.Billed 2024 1st Q 2nd Q Total | 2nd Half 2024 3rd Q 4th Q Total | Preliminary 2025 Tax 1st Q 2nd Q Total |
|--|---|----------------|--|--------------------------|---|--------------------------------------|---|---|---|--|
| 1204 4 28/19 | 50X110 F2SG1U .1263 | 2 | VAN CLIEF, JOHN E. JR & DOROTHY 97 PALISADE AVE LEONIA NJ 97 PALISADE AVE | 07605-1935 | 255000 89800 344800 | 1175423 | 1175423 00 1175423 | 289719 289718 579437 | 295235 300751 595986 | 293856 293856 587712 |
| 1204 5 28/4 | 50X110 F1.5SG1U .1263 | 2 | MARCELO, ALBERT G. & GILBERT A. 95 PALISADE AVENUE LEONIA, NJ 95 PALISADE AVE | 07605 | 255000 132600 387600 | 1321328 | 1321328 00 1321328 | 325681 325681 651362 | 331883 338083 669966 | 330332 330332 660664 |
| 1204 6 28/1 | 50X110 F1.5SG1A .1263 | 2 | TARDY, PAUL & NORMA MARTINEZ 325 GRAND AVE LEONIA NJ 325 GRAND AVE | 07605-2310 | 216800 129100 345900 | 1179173 | 1179173 00 1179173 | 290643 290642 581285 | 296177 301711 597888 | 294794 294793 589587 |
| 1204 7 28/5 | 50X110 B2S 2FDWG .1263 | 2 | ROY, ARUNAVA & SHILPY CHATTERJEE 329 GRAND AVE LEONIA, NJ 329 GRAND AVE | 07605 | 232800 266900 499700 | 1703477 | 1703477 00 1703477 | 419873 419873 839746 | 427868 435863 863731 | 425870 425869 851739 |
| 1205 1 29/4 | 50X115 F2SG5S4FDWG .1320 | 2 | COONEY, C., J., S. & J. 9 EAST WAY BRONXVILLE, NY 172 FORT LEE RD | 10708 | 196000 201300 397300 | 1354396 | 1354396 00 1354396 | 317279 317278 634557 | 356741 363098 719839 | 338599 338599 677198 |
| 1205 2 | 0.129 AC COMMON AREA .1290 | 15F | 174 FORT LEE ROAD CONDOMINIUM 174 FORT LEE RD LEONIA, NJ 174 FORT LEE RD | 07605 | *EXEMPT* | 00 | 00 00 00 | 00 00 00 | 00 00 00 | 00 00 00 |
| 1205 2 C0001 | .0000 | 2 | PHILIP, DENILA & ABU C. DANIEL 174 FORT LEE RD, UNIT A LEONIA, NJ 174 FORT LEE RD, UNIT A | 07605 | 108900 353300 462200 | 1575640 | 1575640 00 1575640 | 388364 388363 776727 | 395759 403154 798913 | 393910 393910 787820 |
| 1205 2 C0002 | .0000 | 2 | ZHANG, YANG YONG & YI XIE 174 FORT LEE RD, UNIT B LEONIA, NJ 174 FORT LEE RD, UNIT B | 05925 07605 | 108900 353300 462200 | 1575640 | 1575640 00 1575640 | 388364 388363 776727 | 395759 403154 798913 | 393910 393910 787820 |
| 1205 3 29/2 | 0.59 AC CB4S G15S21FDWG .5900 | 4C | CITIVIEW ASSOCIATES, LTD. 56 RIDGE ROAD%NOBILE NORWOOD NJ 176 FORT LEE RD | 05925 07648 | 840000 1110000 1950000 | 6647550 | 6647550 00 6647550 | 1638488 1638487 3276975 | 1669688 1700887 3370575 | 1661888 1661887 3323775 |
| 1205 4 29/10 | 0.3109 AC .3109 | 1 | NOBILE, SALVATORE & NOBILE, MICHAEL 56 RIDGE RD NORWOOD NJ 180 FORT LEE RD | 07648 | 292700 0 292700 | 997814 | 997814 00 997814 | 245942 245941 491883 | 250624 255307 505931 | 249454 249453 498907 |
| 1205 5 29/17 | 50X125 F2S 2FDWG .1435 | 2 | FLYNN, T, TRUSTEE, & CONNOR, J & K 188 FORT LEE RD LEONIA NJ 188 FORT LEE RD | 07605-1908 | 194800 169700 364500 | 1242581 | 1242581 -25000 1217581 | 300022 300021 600043 | 305853 311685 617538 | 304396 304395 608791 |
| 1205 6 29/18.B | 65X125 F2S G2A .1865 | 2 | KIM, TAE JUNG & YOON HEE SUNG 128 LEONIA AVE LEONIA, NJ 128 LEONIA AVE | 00672 07605 | 239300 189600 428900 | 1462120 | 1462120 00 1462120 | 360384 360383 720767 | 367246 374107 741353 | 365530 365530 731060 |
| 1205 7 29/21 | 50X105 F2S G3S 2FDWG .1205 | 2 | TORRES, WILLIAM & ARIELINA S. 124 LEONIA AVENUE LEONIA, NJ 124 LEONIA AVE | 00660 07605 | 251000 173500 424500 | 1447121 | 1447121 00 1447121 | 356687 356686 713373 | 363478 370270 733748 | 361781 361780 723561 |
| 1205 8 29/23 | 50X102 2SF .1171 | 2 | CHACE, RONALD D. & MARYANN 120 LEONIA AVE LEONIA NJ 120 LEONIA AVE | 00660 07605-1916 | 246200 275700 521900 | 1779157 | 1779157 00 1779157 | 438527 438526 877053 | 446877 455227 902104 | 444790 444789 889579 |

6882200

23461420

00

25000

23436420

11519935

11916485

11718213

| Block No. Lot No. Qualification Account No. | Land Dimensions Building Description Additional Lots Acreage | Prop. Class | Owner's Name Address City State Property Location | Billing Code Zip Code | Land Improvement Exemption Net Total | 2024 Property Tax Special Dist | 2024 Total Tax Deduction Net Tax | Amt.Billed 2024 1st Q 2nd Q Total | 2nd Half 2024 3rd Q 4th Q Total | Preliminary 2025 Tax 1st Q 2nd Q Total |
|--|---|----------------|---|--------------------------|---|--------------------------------------|---|---|---|--|
| 1205 9 29/25 | 50X101 F1.5S1A .1159 | 2 | LEMBO, PATRICIA A. 114 LEONIA AVE LEONIA, NJ 114 LEONIA AVE | 07605 | 243000 181500 424500 | 1447121 | 1447121 00 | 356687 356686 713373 | 363478 370270 733748 | 361781 361780 723561 |
| 1205 10 29/27 | 75X96 B1.5SG2U .1653 | 2 | BREWER, EDWARD VIRGINIA 110 LEONIA AVE LEONIA NJ 110 LEONIA AVE | 07605-1916 | 278400 171500 449900 | 1533709 | 1533709 00 | 378029 378028 756057 | 385227 392425 777652 | 383428 383427 766855 |
| 1205 11 29/30 | 95X90 F2G2S .1963 | 2 | KANG, THOMAS & ESTHER EUNMI 106 LEONIA AVE LEONIA, NJ 106 LEONIA AVE | 00660 07605 | 285300 280700 566000 | 1929494 | 1929494 00 | 475582 475581 951163 | 484638 493693 978331 | 482374 482373 964747 |
| 1205 12 29/34 | 55X117 IRR F2SG1S .0000 | 2 | JONSON, JAMES C. & ARLENE 100 LEONIA AVE LEONIA NJ 100 LEONIA AVE | 07605-1916 | 225100 121000 346100 | 1179855 | 1179855 00 | 290811 290810 581621 | 296348 301886 598234 | 294964 294964 589928 |
| 1205 13 29/36 | 60X121 F2SG2S .1667 | 2 | LEVI, ANDREW & RUPAL MISTRY 149 PROSPECT ST LEONIA, NJ 149 PROSPECT ST | 07605 | 279100 263500 542600 | 1849723 | 1849723 00 | 455920 455920 911840 | 464601 473282 937883 | 462431 462431 924862 |
| 1205 14 29/38.B | 58X120 F2S .1598 | 2 | LIRISTIS, MICHAEL 145 PROSPECT ST LEONIA, NJ 145 PROSPECT ST | 00672 07605 | 277300 169700 447000 | 1523823 | 1523823 00 | 375592 375592 751184 | 382744 389895 772639 | 380956 380956 761912 |
| 1205 15 29/41 | 75X170 F2SG2S 2FDWG .2927 | 2 | PETERSON, NORTH A. & JACQUELINE L. 141 PROSPECT ST LEONIA NJ 141 PROSPECT ST | 07605-1925 | 306300 161700 468000 | 1595412 V1 | 1595412 -25000 | 386987 386987 773974 | 394475 401963 796438 | 392603 392603 785206 |
| 1205 16 29/42 | 75X170 F2SG2S .2927 | 2 | SCOWDEN, MICHAEL & SANDRA ZORNEK 135 PROSPECT ST LEONIA, NJ 135 PROSPECT ST | 07605 | 306300 210600 516900 | 1762112 | 1762112 00 | 434326 434325 868651 | 442596 450865 893461 | 440528 440528 881056 |
| 1205 17 29/43 | 138X170 F2SG6S2FDWG .5386 | 2 | SCHMIDT, ROBERT & GAIL 127 PROSPECT ST LEONIA NJ 127 PROSPECT ST | 07605-1925 | 314800 371500 686300 | 2339597 | 2339597 00 | 576664 576663 1153327 | 587645 598625 1186270 | 584900 584899 1169799 |
| 1205 18 29/44.B | 74X149 F2SG2S 2FDWG .2531 | 2 | OVADIA, SHLOMO & SYLVIA 303 GRAND AVE LEONIA, NJ 303 GRAND AVE | 07605 | 256600 176100 432700 | 1475074 | 1475074 00 | 363577 363576 727153 | 370499 377422 747921 | 368769 368768 737537 |
| 1205 19 29/45 | 74X187 F2SG2S 2FDWG .3177 | 2 | LEE, SANG BUM 309 GRAND AVE LEONIA NJ 309 GRAND AVE | 00660 07605 | 265600 201900 467500 | 1593708 | 1593708 00 | 392817 392817 785634 | 400297 407777 808074 | 398427 398427 796854 |
| 1205 20 29/46 | 70X100 F2SG1S2FDWG .1607 | 2 | HERNANDEZ, FAUSTO & HEIDY 315 GRAND AVE LEONIA NJ 315 GRAND AVE | 00660 07605 | 236800 209700 446500 | 1522119 | 1522119 00 | 375172 375172 750344 | 382316 389459 771775 | 380530 380530 761060 |
| 1205 21 29/49 | 50X100 B2SG2S 2FDWG .1148 | 2 | STAMATOPOULUS, IOANNIS & SHERLIE 94 PALISADE AVE LEONIA, NJ 94 PALISADE AVE | 00597 07605 | 220500 231400 451900 | 1540527 | 1540527 00 | 379709 379709 759418 | 386940 394169 781109 | 385132 385132 770264 |
| 1205 22 29/51 | 75X127 F2S .2187 | 2 | ADRIATIC DEVELOPMENT, LLC 337 HAROLD AVE LEONIA, NJ 110 PALISADE AVE | 07605 | 290200 77200 367400 | 1252467 | 1252467 00 | 308708 308708 617416 | 314586 320465 635051 | 313117 313117 626234 |

| Block No. Lot No. Qualification Account No. | Land Dimensions Building Description Additional Lots Acreage | Prop. Class | Owner's Name Address City State Property Location | Billing Code Zip Code | Land Improvement Exemption Net Total | 2024 Property Tax Special Dist | 2024 Total Tax Deduction Net Tax | Amt.Billed 2024 1st Q 2nd Q Total | 2nd Half 2024 3rd Q 4th Q Total | Preliminary 2025 Tax 1st Q 2nd Q Total |
|--|---|----------------|---|--------------------------|---|--------------------------------------|---|---|---|--|
| 1205 23 29/54 | 77X131 S2S G1S .2316 | 2 | MILLER, HAROLD M. & LAURETTE V. 116 PALISADE AVE LEONIA NJ 116 PALISADE AVE | 07605-1924 | 294200 176300 470500 | 1603935 | 1603935 00 1603935 | 395338 395338 790676 | 402866 410393 813259 | 400984 400984 801968 |
| 1205 24 29/57.B | 73X137 B1.5SG1U .2296 | 2 | HIGUCHI, LUKE & MICHELLE YOO 122 PALISADE AVE LEONIA, NJ 122 PALISADE AVE | 07605 | 292800 93200 386000 | 1315874 | 1315874 00 1315874 | 324337 324336 648673 | 330513 336688 667201 | 328969 328968 657937 |
| 1205 25 29/60.B | 73X140 B1.5S G1U .2346 | 15F | J-ADD 111 KINDERMACK RD RIVEREDGE NJ 128 PALISADE AVE | 07661 | *EXEMPT* | 00 | 00 00 00 | 00 00 00 | 00 00 00 | 00 00 00 |
| 1205 26 29/63.B | 73X145 B1SG1A .2430 | 2 | BOTWINICK, TERESA, TRUST, J&T TIETJEN 225 EAST TENTH AVE NORTH WILDWOOD, NJ 134 PALISADE AVE | 08260 | 296500 207900 504400 | 1719500 | 1719500 00 1719500 | 423822 423822 847644 | 431893 439963 871856 | 429875 429875 859750 |
| 1205 27 29/16.C | 40X7.4 .0068 | 15C | BOROUGH OF LEONIA 312 BROAD AVE LEONIA NJ PALISADE AVE | 07605-1820 | *EXEMPT* | 00 | 00 00 00 | 00 00 00 | 00 00 00 | 00 00 00 |
| 1205 28 29/13 | 57X100 S2SG1S .1309 | 2 | LASSER, RUTH L., TRUSTEE 131 PALISADE AVE LEONIA, NJ 131 PALISADE AVE | 07605 | 258400 118000 376400 | 1283148 | 1283148 00 1283148 | 316270 316270 632540 | 322293 328315 650608 | 320787 320787 641574 |
| 1205 29.01 | 100X120 3S-APT .2755 | 4C | RADONCIC, MONA & ALMIR 107 ROMAINE PL LEONIA, NJ 107 ROMAINE PLACE | 85234 07605 | 300000 350000 650000 | 2215850 | 2215850 00 2215850 | 546163 546162 1092325 | 556563 566962 1123525 | 553963 553962 1107925 |
| 1205 29.02 | 55X100 2S-F .1263 | 2 | KANG, SUNGHAN & YOONCHIN 129 PALISADE AVE LEONIA NJ 129 PALISADE AVE | 00660 07605 | 242300 312300 554600 | 1890631 | 1890631 00 1890631 | 466003 466003 932006 | 474876 483749 958625 | 472658 472658 945316 |
| 1206 1 30/121 | 65X100 B2SG2U 2FDWG .1492 | 2 | CHOI, CHANG HAK & MI KYUNG 125 LEONIA AVE LEONIA NJ 125 LEONIA AVE | 07605-1915 | 225000 257900 482900 | 1646206 | 1646206 00 1646206 | 405757 405757 811514 | 413483 421209 834692 | 411552 411551 823103 |
| 1206 2 30/77.D | 50X100 F2SG1S .1148 | 2 | TABATA, IKUMA 206 FORT LEE ROAD LEONIA, NJ 206 FORT LEE RD | 07605 | 199800 169700 369500 | 1259626 | 1259626 00 1259626 | 310473 310472 620945 | 316385 322296 638681 | 314907 314906 629813 |
| 1206 3 30/77.A | 70X100 F2SG1S .1607 | 2 | FUSCO, PASQUALE & MARY ANN C 212 FORT LEE RD LEONIA NJ 212 FORT LEE RD | 07605-1910 | 205900 173700 379600 | 1294056 | 1294056 00 1294056 | 318959 318959 637918 | 325033 331105 656138 | 323514 323514 647028 |
| 1206 4 30/77.B | 70X150 F2SG2S2FDWG .2410 | 2 | MCMAHON TERRENCE K & ROSEMARY 128 GLADWIN AVE LEONIA NJ 128 GLADWIN AVE | 07605-1912 | 286600 151500 438100 | 1493483 | 1493483 00 1493483 | 368114 368113 736227 | 375123 382133 757256 | 373371 373371 746742 |
| 1206 5 30/77.E | 50X125 F2S .1435 | 2 | CARBONE, FRANK R. & MARIE 124 GLADWIN AVE LEONIA NJ 124 GLADWIN AVE | 07605-1912 | 270000 237700 507700 | 1730749 | 1730749 00 1730749 | 426595 426595 853190 | 434718 442841 877559 | 432688 432687 865375 |
| 1206 6 30/79.B | 60X125 F2SG1S .1722 | 2 | WALDECK, ERIKA S. 120 GLADWIN AVE LEONIA, NJ 120 GLADWIN AVE | 07605 | 270000 180700 450700 | 1536436 | 1536436 00 1536436 | 378701 378701 757402 | 385912 393122 779034 | 384109 384109 768218 |

5570400

18989494

00

00

18989494

9361060

9628434

9494749

| Block No. Lot No. Qualification Account No. | Land Dimensions Building Description Additional Lots Acreage | Prop. Class | Owner's Name Address City State Property Location | Billing Code Zip Code | Land Improvement Exemption Net Total | 2024 Property Tax Special Dist | 2024 Total Tax Deduction Net Tax | Amt.Billed 2024 1st Q 2nd Q Total | 2nd Half 2024 3rd Q 4th Q Total | Preliminary 2025 Tax 1st Q 2nd Q Total |
|--|---|----------------|--|--------------------------|---|--------------------------------------|---|---|---|--|
| 1206 7 30/82 | 50X125 F2SG1S .1435 | 2 | RICHARDS, JENNIFER L. 116 GLADWIN AVE LEONIA, NJ 116 GLADWIN AVE | 07605 | 270000 185400 455400 | 1552459 | 1552459 00 | 382650 382650 765300 | 389936 397223 787159 | 388115 388115 776230 |
| 1206 8 30/84 | 50X125 F2SG2S .1435 | 2 | RA, DOUGLAS & GREGORY 112 GLADWIN AVENUE LEONIA, NJ 112 GLADWIN AVE | 07605 | 270000 190500 460500 | 1569845 | 1569845 00 | 386936 386935 773871 | 394303 401671 795974 | 392462 392461 784923 |
| 1206 9 30/86 | 50X125 F2SG1S .1435 | 2 | CEN, KEVIN & KYLA LAFOND 110 GLADWIN AVE LEONIA, NJ 110 GLADWIN AVE | 07605 | 270000 193100 463100 | 1578708 | 1578708 00 | 389120 389120 778240 | 396529 403939 800468 | 394677 394677 789354 |
| 1206 10 30/88 | 50X125 F2SG1S .1435 | 2 | NAKAHASHI, TOMIE & MITSUKI 106 GLADWIN AVE LEONIA NJ 106 GLADWIN AVE | 00660 07605-1912 | 270000 187100 457100 | 1558254 | 1558254 00 | 384079 384078 768157 | 391392 398705 790097 | 389564 389563 779127 |
| 1206 11 30/90 | 50X125 F2SG1S .1435 | 2 | BAHR, JOHN & LAAKSO-BAHR, KIM 100 GLADWIN AVE LEONIA NJ 100 GLADWIN AVE | 00660 07605-1912 | 270000 194200 464200 | 1582458 | 1582458 00 | 390044 390044 780088 | 397472 404898 802370 | 395615 395614 791229 |
| 1206 12 30/92 | 50X121 F2S .1389 | 2 | SHI, RULI & LAM, SUSAN X. 173 PROSPECT ST LEONIA, NJ 173 PROSPECT ST | 00660 07605 | 267000 273600 540600 | 1842905 | 1842905 00 | 454240 454239 908479 | 462889 471537 934426 | 460727 460726 921453 |
| 1206 13 30/94 | 50X121 F2SG2S .1389 | 2 | MALONE, JOSEPH L. & PAMELA J. 169 PROSPECT ST LEONIA NJ 169 PROSPECT ST | 07605-1929 | 266800 107600 374400 | 1276330 | 1276330 00 | 314590 314589 629179 | 320580 326571 647151 | 319083 319082 638165 |
| 1206 14 30/96 | 75X121 F2SG2S .2083 | 2 | SACCOLITI, STEVEN & SHERRY 163 PROSPECT ST LEONIA NJ 163 PROSPECT ST | 07605-1929 | 288100 231700 519800 | 1771998 | 1771998 00 | 436762 436762 873524 | 445079 453395 898474 | 443000 442999 885999 |
| 1206 15 30/99.A | 75X111 B2S .1911 | 2 | ROY, CRAIG & MELISSA 95 LEONIA AVE LEONIA, NJ 95 LEONIA AVE | 07605 | 284300 281000 565300 | 1927108 | 1927108 00 | 474994 474993 949987 | 484038 493083 977121 | 481777 481777 963554 |
| 1206 16 30/99.B | 60X125 F2SG1 .1722 | 2 | MIRON, ANTONIO 101 LEONIA AVE LEONIA, NJ 101 LEONIA AVE | 00660 07605 | 246800 295700 542500 | 1849383 | 1849383 00 | 455836 455836 911672 | 464516 473195 937711 | 462346 462346 924692 |
| 1206 17 30/104 | 50X125 F2SG2S .1435 | 2 | PERINO, MICHAEL & SALDARINI-PERINO, S 105 LEONIA AVE LEONIA NJ 105 LEONIA AVE | 07605-1915 | 270000 333700 603700 | 2058013 | 2058013 00 | 507259 507259 1014518 | 516918 526577 1043495 | 514504 514503 1029007 |
| 1206 18 30/106 | 75X125 F2SG2S .2152 | 2 | KIM, DAE YEON & HYUNJUNG 111 LEONIA AVE LEONIA, NJ 111 LEONIA AVE | 00672 07605 | 289400 284600 574000 | 1956766 | 1956766 00 | 482304 482303 964607 | 491488 500671 992159 | 489192 489191 978383 |
| 1206 19 30/109 | 75X125 F2S .2152 | 2 | COYLE, RALUCA 117 LEONIA AVENUE LEONIA, NJ 117 LEONIA AVE | 00660 07605 | 289400 219000 508400 | 1733136 | 1733136 00 | 427183 427183 854366 | 435318 443452 878770 | 433284 433284 866568 |
| 1206 20 30/112 | 50X125 F2SG2U .1435 | 2 | KIM, JONG YUN & HYEON MI 119 LEONIA AVE LEONIA, NJ 119 LEONIA AVE | 07605 | 270000 192500 462500 | 1576663 | 1576663 00 | 388616 388616 777232 | 396016 403415 799431 | 394166 394166 788332 |

6991500

23834026

00

00

23834026

11749220

12084806

11917016

| Block No. Lot No. Qualification Account No. | Land Dimensions Building Description Additional Lots Acreage | Prop. Class | Owner's Name Address City State Property Location | Billing Code Zip Code | Land Improvement Exemption Net Total | 2024 Property Tax Special Dist | 2024 Total Tax Deduction Net Tax | Amt.Billed 2024 1st Q 2nd Q Total | 2nd Half 2024 3rd Q 4th Q Total | Preliminary 2025 Tax 1st Q 2nd Q Total |
|--|---|----------------|--|--------------------------|---|--------------------------------------|---|---|---|--|
| 1206 21 30/114 | 75X125 B2SG1U .2152 | 15F | YANG, WONBOK & OH, ELIZABETH D. 121 LEONIA AVE LEONIA, NJ 121 LEONIA AVE | 00660 07605 | *EXEMPT* | 00 | 00 00 00 | 00 00 00 | 00 00 00 | 00 00 00 |
| 1206 22 30/118 | 60X100 B2SG2U 2FDWG .1377 | 2 | CHUNG, DANIEL & CONNIE, TRUSTEES 123 LEONIA AVE LEONIA, NJ 123 LEONIA AVE | 07605 | 265000 283700 548700 | 1870518 | 1870518 00 1870518 | 461046 461045 922091 | 469824 478603 948427 | 467630 467629 935259 |
| 1207 1 31/76 | 50X125 S2S 2FDWG .1435 | 2 | CANE, JEFFREY R. & SUSAN S. 226 FORT LEE RD LEONIA NJ 226 FORT LEE RD | 00672 07605-1931 | 210400 235600 446000 | 1520414 | 1520414 00 1520414 | 374752 374752 749504 | 381887 389023 770910 | 380104 380103 760207 |
| 1207 2 31/74 | 50X125 B2S G2U 2FDWG .1435 | 2 | MARX, DAVID & DANIEL 228 FORT LEE RD LEONIA, NJ 228 FORT LEE RD | 07605 | 210400 281900 492300 | 1678251 | 1678251 00 1678251 | 413655 413655 827310 | 421532 429409 850941 | 419563 419563 839126 |
| 1207 3 31/73 | 50X125 F2SG2S .1435 | 2 | RIZA, MOHAMMAD R. & LYNCH, HEATHER 230 FORT LEE ROAD LEONIA, NJ 230 FORT LEE RD | 00660 07605 | 210400 325400 535800 | 1826542 | 1826542 00 1826542 | 450206 450206 900412 | 458779 467351 926130 | 456636 456635 913271 |
| 1207 4 31/40.2 | 60X98 .1350 | 2 | KIM, CHONGSON & TAE SOO 234 FORT LEE RD LEONIA, NJ 126 OAKTREE PL | 07605 | 217600 348800 566400 | 1930858 | 1930858 00 1930858 | 475918 475917 951835 | 484980 494043 979023 | 482715 482714 965429 |
| 1207 5 31/40.1 | 60X100 2S-F-Z-2AG .1377 | 2 | ERICKSON, SHAWN & BERNARDES, JULIA 122 OAKTREE PL LEONIA NJ 122 OAKTREE PL | 07605-1920 | 245000 212600 457600 | 1559958 | 1559958 00 1559958 | 384499 384498 768997 | 391820 399141 790961 | 389990 389989 779979 |
| 1207 6 31/42 | 50X125 F2S G2U .1435 | 2 | PARK, CHAN HO & JUN, BOAE 118 OAKTREE PL LEONIA, NJ 118 OAKTREE PL | 07605 | 270000 215700 485700 | 1655751 | 1655751 00 1655751 | 408110 408109 816219 | 415881 423651 839532 | 413938 413938 827876 |
| 1207 7 31/44 | 50X125 F2SG2S .1435 | 2 | SZLASA, LUKE M. 112 OAKTREE PL LEONIA, NJ 112 OAKTREE PL | 00660 07605 | 270000 165800 435800 | 1485642 | 1485642 00 1485642 | 366181 366181 732362 | 373154 380126 753280 | 371411 371410 742821 |
| 1207 8 31/46 | 50X125 F2S G1S .1435 | 2 | VLASATY, ALAN & DORIS 106 OAKTREE PL LEONIA NJ 106 OAKTREE PL | 07605-1920 | 270000 233300 503300 | 1715750 v1 | 1715750 -25000 1690750 | 416648 416648 833296 | 424701 432753 857454 | 422688 422687 845375 |
| 1207 9 31/48 | 50X125 F2S G1U .1435 | 2 | KRAMER, KENNETH J. & MARY ANN L. 102 OAKTREE PL LEONIA NJ 102 OAKTREE PL | 07605-1920 | 270000 133900 403900 | 1376895 | 1376895 00 1376895 | 339377 339377 678754 | 345840 352301 698141 | 344224 344224 688448 |
| 1207 10 31/50 | 143X143 F2SG1S .4694 | 2 | SOH, RICHARD & ELIZABETH 100 OAKTREE PLACE LEONIA, NJ 100 OAKTREE PL | 07605 | 324800 262400 587200 | 2001765 | 2001765 00 2001765 | 493395 493395 986790 | 502790 512185 1014975 | 500442 500441 1000883 |
| 1207 11 31/56 | 62X156 F2SG2S .2220 | 2 | HAYASAKI, KOJI & HA, JOO HEE 187 CRESCENT AVE LEONIA, NJ 187 CRESCENT AVE | 07605 | 287900 204700 492600 | 1679273 | 1679273 00 1679273 | 413908 413907 827815 | 421789 429669 851458 | 419819 419818 839637 |
| 1207 12 31/58.A | 75X123 2.5S F&S L 1UG .2118 | 2 | ALLEN AND JOANNE TERRELL TRUST 97 GLADWIN AVE LEONIA, NJ 97 GLADWIN AVE | 07605 | 293200 293500 586700 | 2000060 | 2000060 00 2000060 | 492975 492975 985950 | 502362 511748 1014110 | 500015 500015 1000030 |

| Block No. Lot No. Qualification Account No. | Land Dimensions Building Description Additional Lots Acreage | Prop. Class | Owner's Name Address City State Property Location | Billing Code Zip Code | Land Improvement Exemption Net Total | 2024 Property Tax Special Dist | 2024 Total Tax Deduction Net Tax | Amt.Billed 2024 1st Q 2nd Q Total | 2nd Half 2024 3rd Q 4th Q Total | Preliminary 2025 Tax 1st Q 2nd Q Total |
|--|---|----------------|---|--------------------------|---|--------------------------------------|---|---|---|--|
| 1207 13 31/58.B | 75X75 F2SG1S .1291 | 2 | ROBINS, ROBERT D. & LISA A. 101 GLADWIN AVENUE LEONIA, NJ 101 GLADWIN AVE | 07605 | 257500 264400 521900 | 1779157 | 1779157 00 1779157 | 438527 438527 877054 | 446877 455226 902103 | 444790 444789 889579 |
| 1207 14 31/56.A | 75X125 .2152 | 2 | RACCIATTI, ALBERT & SUSANNAH LEVY 107 GLADWIN AVE LEONIA, NJ 107 GLADWIN AVE | 07605 | 289400 318100 607500 | 2070968 | 2070968 00 2070968 | 510452 510452 1020904 | 520172 529892 1050064 | 517742 517742 1035484 |
| 1207 15 31/65 | 100X125 F2SG3S .2870 | 2 | SKOUNTZOS, ELENA 115 GLADWIN AVE LEONIA, NJ 115 GLADWIN AVE | 00660 07605 | 305000 249000 554000 | 1888586 | 1888586 00 1888586 | 465499 465498 930997 | 474363 483226 957589 | 472147 472146 944293 |
| 1207 16 31/69 | 50X125 F2SG2S .1435 | 2 | CUNNINGHAM, JENNIFER 121 GLADWIN AVE LEONIA, NJ 121 GLADWIN AVE | 07605 | 270000 237800 507800 | 1731090 | 1731090 00 1731090 | 426679 426679 853358 | 434804 442928 877732 | 432773 432772 865545 |
| 1207 17 31/71 | 50X125 F2SG2U .1435 | 2 | AHN, PETER & HUI CHONG 125 GLADWIN AVENUE LEONIA, NJ 125 GLADWIN AVE | 06600 07605 | 270000 192800 462800 | 1577685 | 1577685 00 1577685 | 388868 388868 777736 | 396272 403677 799949 | 394422 394421 788843 |
| 1208 1 32/35 | 50X130 F2S 2FDWG .1492 | 2 | CHAI, IL HEE & MYUNG 182 CHRISTIE HGHTS ST LEONIA, NJ 244 FORT LEE RD | 07605 | 212500 288800 501300 | 1708932 | 1708932 00 1708932 | 421218 421217 842435 | 429238 437259 866497 | 427233 427233 854466 |
| 1208 2 32/33 | 50X130 .1492 | 15C | BOROUGH OF LEONIA 312 BROAD AVE LEONIA NJ 312 BROAD AVE REAR | 07605-1820 | *EXEMPT* | 00 | 00 00 00 | 00 00 00 | 00 00 00 | 00 00 00 |
| 1208 3 32/1 | 55X104 B2S & OFFICE .1313 | 4A | 3168 REALTY, LLC 318 BROAD AVE LEONIA, NJ 318 BROAD AVE | 07605 | 340400 1259600 1600000 | 5454400 | 5454400 00 5454400 | 1344400 1344400 2688800 | 1370000 1395600 2765600 | 1363600 1363600 2727200 |
| 1208 4 32/3 | 50X112 B2S .1286 | 15C | BOROUGH OF LEONIA 312 BROAD AVE LEONIA NJ 312 BROAD AVE | 07605-1820 | *EXEMPT* | 00 | 00 00 00 | 00 00 00 | 00 00 00 | 00 00 00 |
| 1208 5 32/5 | 50X120 B2S & OFFICE .1377 | 4A | NORTHERN VALLEY SAVINGS & LOAN 76 ENGLE ST ENGLEWOOD NJ 310 BROAD AVE | 01576 07631 | 215900 518000 733900 | 2501865 | 2501865 00 2501865 | 616660 616659 1233319 | 628402 640144 1268546 | 625467 625466 1250933 |
| 1208 6 32/7 | 50X129 PARKING .1481 | 4A | NORTHERN VALLEY SAVINGS & LOAN 76 ENGLE ST ENGLEWOOD NJ 304 BROAD AVE | 01576 07631 | 153900 12200 166100 | 566235 | 566235 00 566235 | 139566 139565 279131 | 142223 144881 287104 | 141559 141559 283118 |
| 1208 7 32/9 | 50X137 B2S 4FDWG .1573 | 2 | CSK 300 BROAD AVE LEONIA, LLC 300 BROAD AVE LEONIA, NJ 300 BROAD AVE | 00597 07605 | 180800 279400 460200 | 1568822 | 1568822 00 1568822 | 386683 386683 773366 | 394047 401409 795456 | 392206 392205 784411 |
| 1208 8 32/11 | 50X145 S2S 4FDWG .1664 | 2 | SOSA, HECTOR & VILMA 296 BROAD AVE LEONIA NJ 296 BROAD AVE | 00660 07605-1820 | 193800 306100 499900 | 1704159 | 1704159 00 1704159 | 420041 420041 840082 | 428040 436037 864077 | 426040 426040 852080 |
| 1208 9 32/13 | 50X125 S2SG2S 2FDWG .1435 | 2 | PAWLICK, ROBERT P. 292 BROAD AVE LEONIA NJ 292 BROAD AVE | 00660 07605-1820 | 197200 213200 410400 | 1399054 | 1399054 00 1399054 | 344839 344838 689677 | 351405 357972 709377 | 349764 349763 699527 |

7025800

23950953

00

00

23950953

11806859

12144094

11975479

| Block No. Lot No. Qualification Account No. | Land Dimensions Building Description Additional Lots Acreage | Prop. Class | Owner's Name Address City State Property Location | Billing Code Zip Code | Land Improvement Exemption Net Total | 2024 Property Tax Special Dist | 2024 Total Tax Deduction Net Tax | Amt.Billed 2024 1st Q 2nd Q Total | 2nd Half 2024 3rd Q 4th Q Total | Preliminary 2025 Tax 1st Q 2nd Q Total |
|--|---|----------------|---|--------------------------|---|--------------------------------------|---|---|---|--|
| 1208 10 32/15 | 32X111 B2S 2FDWG .0815 | 2 | RUANO-GONZALEZ, PEDRO 288 BROAD AVE LEONIA, NJ 288 BROAD AVE | 07605 | 153900 191200 345100 | 1176446 | 1176446 00 1176446 | 289971 289970 579941 | 295492 301013 596505 | 294112 294111 588223 |
| 1208 11 32/16.A | 32X115 B2SG2S 2FDWG .0845 | 2 | AUH, YOON SHEUNG 286 BROAD AVENUE LEONIA, NJ 286 BROAD AVE | 07605 | 154700 267100 421800 | 1437916 | 1437916 00 1437916 | 354418 354417 708835 | 361166 367915 729081 | 359479 359479 718958 |
| 1208 12 32/17.B | 35X119 B2S 2FDWG .0956 | 2 | YEUNG, XIAOHONG 284 BROAD AVE LEONIA, NJ 284 BROAD AVE | 00660 07605 | 167200 270300 437500 | 1491438 | 1491438 00 1491438 | 367610 367609 735219 | 374610 381609 756219 | 372860 372859 745719 |
| 1208 13 32/19 | 100X122 F2SG1S .2801 | 2 | ROBINSON, THOMAS L. & SONJA H. 205 CRESCENT AVE LEONIA NJ 205 CRESCENT AVE | 00660 07605-1906 | 304000 318900 622900 | 2123466 | 2123466 00 2123466 | 523392 523392 1046784 | 533358 543324 1076682 | 530867 530866 1061733 |
| 1208 14 32/23 | 50X122 F2SG2S .1400 | 2 | CHUNG, JAI H. & YUANLU 201 CRESCENT AVE LEONIA, NJ 201 CRESCENT AVE | 07605 | 268100 278400 546500 | 1863019 | 1863019 00 1863019 | 459197 459197 918394 | 467941 476684 944625 | 465755 465755 931510 |
| 1208 15 32/25 | 50X100 F2S .1148 | 2 | BERNARDO, MARY 103 OAKTREE PL LEONIA, NJ 103 OAKTREE PL | 07605 | 245000 159900 404900 | 1380304 | 1380304 00 1380304 | 340218 340217 680435 | 346696 353173 699869 | 345076 345076 690152 |
| 1208 16 32/27 | 50X100 B2SG2U .1148 | 2 | KIM, CESAR 105 OAKTREE PL LEONIA, NJ 105 OAKTREE PL | 07605 | 245000 164800 409800 | 1397008 | 1397008 00 1397008 | 344335 344334 688669 | 350891 357448 708339 | 349252 349252 698504 |
| 1208 17 32/29 | 50X100 F2SG1S .1148 | 2 | FISHBEIN, MICHAEL & FANNY 109 OAKTREE PL LEONIA NJ 109 OAKTREE PL | 07605-1919 | 232800 163900 396700 | 1352350 | 1352350 00 1352350 | 333328 333327 666655 | 339674 346021 685695 | 338088 338087 676175 |
| 1208 18 32/31 | 50X100 F2S .1148 | 2 | SHERMAN, LOUISE LEIGHTON 115 OAKTREE PL LEONIA NJ 115 OAKTREE PL | 07605-1919 | 232800 148600 381400 | 1300193 | 1300193 00 1300193 | 320472 320471 640943 | 326574 332676 659250 | 325049 325048 650097 |
| 1209 1 27/7 | 42X150 IRR F2S .0000 | 2 | KAZBANOV, ALEXANDER 93 MYRTLE AVE #2 EDGEWATER, NJ 296 GRAND AVE | 07020 | 235300 135100 370400 | 1262694 | 1262694 00 1262694 | 311229 311228 622457 | 317155 323082 640237 | 315674 315673 631347 |
| 1209 2 27/6 | 50X150 F2SG1S .1722 | 2 | PARK, HYUNG-WOO 292 GRAND AVENUE LEONIA, NJ 292 GRAND AVE | 00660 07605 | 238000 137100 375100 | 1278716 | 1278716 00 1278716 | 315178 315178 630356 | 321179 327181 648360 | 319679 319679 639358 |
| 1209 3 27/5 | 50X100 F2SG1U 3FDWG .1148 | 15C | BOROUGH OF LEONIA 312 BROAD AVE LEONIA NJ GRAND AVE | 07605-1820 | *EXEMPT* | 00 | 00 00 00 | 00 00 00 | 00 00 00 | 00 00 00 |
| 1209 4 27/4 | 50X100 F2SG1U 3FDWG .1148 | 2 | CACHE REALTY, LLC 142 E. MADISON AVENUE CRESSKILL, NJ 286 GRAND AVE | 07626 | 208300 238900 447200 | 1524505 | 1524505 00 1524505 | 375760 375760 751520 | 382915 390070 772985 | 381127 381126 762253 |
| 1209 5 27/3 | 50X100 F2SG1U .1148 | 2 | KIM, SOON-RYE 282 GRAND AVE LEONIA, NJ 282 GRAND AVE | 07605 | 208300 222900 431200 | 1469961 | 1469961 00 1469961 | 362316 362316 724632 | 369215 376114 745329 | 367491 367490 734981 |

5590500

19058016

00

00

19058016

9394840

9663176

9529010

| Block No. Lot No. Qualification Account No. | Land Dimensions Building Description Additional Lots Acreage | Prop. Class | Owner's Name Address City State Property Location | Billing Code Zip Code | Land Improvement Exemption Net Total | 2024 Property Tax Special Dist | 2024 Total Tax Deduction Net Tax | Amt.Billed 2024 1st Q 2nd Q Total | 2nd Half 2024 3rd Q 4th Q Total | Preliminary 2025 Tax 1st Q 2nd Q Total |
|--|---|----------------|---|--------------------------|---|--------------------------------------|---|---|---|--|
| 1209 6 27/2.A | 50X100 .1148 | 15C | BOROUGH OF LEONIA 312 BROAD AVE LEONIA NJ GRAND AVE | 07605-1820 | *EXEMPT* | 00 | 00 00 00 | 00 00 00 | 00 00 00 | 00 00 00 |
| 1209 7 27/1.A | 47X100 F1SG2S .1079 | 2 | KAMATH, VIVEK 276 GRAND AVENUE LEONIA, NJ 276 GRAND AVE | 00660 07605 | 201000 125700 326700 | 1113720 | 1113720 00 1113720 | 274510 274510 549020 | 279737 284963 564700 | 278430 278430 556860 |
| 1209 8 27/1.B | 50X91 F1SG2S .1045 | 2 | AGUILAR, FRANCO 101 MAPLE ST LEONIA, NJ 101 MAPLE ST | 00660 07605 | 237700 98000 335700 | 1144401 | 1144401 00 1144401 | 282072 282072 564144 | 287443 292814 580257 | 286101 286100 572201 |
| 1209 9 27/5.A | 150X50 .1722 | 1 | PEREZ, ELIOS VALDESPINO 1500 85TH ST NORTH BERGEN, NJ SPRING ST | 07047 | 70000 0 70000 | 238630 | 238630 00 238630 | 58818 58817 117635 | 59938 61057 120995 | 59658 59657 119315 |
| 1210 1 33/1.A | 103X155 B2S 2FDWG .3665 | 2 | ZIEGLER, WILLIAM N. & SUSAN H. BOYD 112 PROSPECT ST LEONIA, NJ 112 PROSPECT ST | 07605 | 286300 320100 606400 | 2067218 | 2067218 00 2067218 | 509528 509527 1019055 | 519230 528933 1048163 | 516805 516804 1033609 |
| 1210 2 33/1.B | 104X100 IRR S2SG1S .0000 | 2 | BARONI, CLAUDIA 102 CRESCENT AVE LEONIA, NJ 102 CRESCENT AVE | 00660 07605 | 225000 221000 446000 | 1520414 | 1520414 00 1520414 | 374752 374752 749504 | 381887 389023 770910 | 380104 380103 760207 |
| 1210 3 33/2.B | 84X100 IRR 2SF .0000 | 2 | FLINN, JOHN & EVELYN 106 CRESCENT AVE LEONIA NJ 106 CRESCENT AVE | 07605-1905 | 281000 244000 525000 | 1789725 | 1789725 00 1789725 | 441132 441131 882263 | 449531 457931 907462 | 447432 447431 894863 |
| 1210 4 33/6.B | 112X115 IRR S2SG1S .0000 | 2 | DOO, SANG JIN & SANG MIN 110 CRESCENT AVE LEONIA, NJ 110 CRESCENT AVE | 07605 | 290100 233800 523900 | 1785975 | 1785975 00 1785975 | 440207 440207 880414 | 448590 456971 905561 | 446494 446494 892988 |
| 1210 5 33/6.A | 127X193 IRR S2SG1U .0000 | 2 | BUTWIN, DAVID W. & PAMELA FENWICK 118 CRESCENT AVE LEONIA NJ 118 CRESCENT AVE | 07605-1905 | 308000 216500 524500 | 1788021 | 1788021 00 1788021 | 440712 440711 881423 | 449103 457495 906598 | 447006 447005 894011 |
| 1210 6 33/4.B | 60X120 F1SG1U .1653 | 2 | CAPAHI-VILLEGAS, G. & CALANDRA, L. 119 MAPLE ST LEONIA, NJ 119 MAPLE ST | 00660 07605 | 264600 124100 388700 | 1325078 | 1325078 00 1325078 | 326606 326605 653211 | 332824 339043 671867 | 331270 331269 662539 |
| 1210 7 33/4.C | 70X110 B3S 6FDWG .1768 | 4C | NND FAIRLAWN, LLC 12 NORMAN PL TENAFLY, NJ 275 GRAND AVE | 07670 | 277500 259500 537000 | 1830633 | 1830633 00 1830633 | 451215 451214 902429 | 459806 468398 928204 | 457659 457658 915317 |
| 1210 8 33/4.A | 50X113 F2S .1297 | 2 | PARK, H. & H. & LEE, K. 279 GRAND AVE LEONIA, NJ 279 GRAND AVE | 07605 | 208900 145900 354800 | 1209513 | 1209513 00 1209513 | 295516 295516 591032 | 306402 312079 618481 | 302379 302378 604757 |
| 1210 9 33/3 | 70X175 F2SG2S 2FDWG .2812 | 2 | DUJNIC, ANDREW S. 283 GRAND AVE LEONIA, NJ 283 GRAND AVE | 00660 07605 | 258500 178400 436900 | 1489392 | 1489392 00 1489392 | 367106 367105 734211 | 374096 381085 755181 | 372348 372348 744696 |
| 1211 1 34/6.C | 50X200 F2S2FDWG .2296 | 2 | SOLIN, DAVID E. 132 PROSPECT STREET LEONIA, NJ 132 PROSPECT ST | 07605 | 319000 450900 769900 | 2624589 | 2624589 00 2624589 | 646909 646908 1293817 | 659227 671545 1330772 | 656148 656147 1312295 |

5845500

19927309

00

00

19927309

9818158

10109151

9963658

| Block No. Lot No. Qualification Account No. | Land Dimensions Building Description Additional Lots Acreage | Prop. Class | Owner's Name Address City State Property Location | Billing Code Zip Code | Land Improvement Exemption Net Total | 2024 Property Tax Special Dist | 2024 Total Tax Deduction Net Tax | Amt.Billed 2024 1st Q 2nd Q Total | 2nd Half 2024 3rd Q 4th Q Total | Preliminary 2025 Tax 1st Q 2nd Q Total |
|--|---|----------------|---|--------------------------|---|--------------------------------------|---|---|---|--|
| 1211 2 34/6.B | 70X150 F2S 2FDWG .2410 | 2 | THERRE, MARGOT 140 PROSPECT ST LEONIA NJ 140 PROSPECT ST | 07605-1921 | 295000 211000 506000 | 1724954 | 1724954 00 1724954 | 425167 425166 850333 | 433263 441358 874621 | 431239 431238 862477 |
| 1211 3 34/6.A | 50X133 IRR F2S .0000 | 2 | NORGAARD, KARL J. & KELLY-ANN 144 PROSPECT ST LEONIA, NJ 144 PROSPECT ST | 00672 07605 | 273400 222300 495700 | 1689841 | 1689841 00 1689841 | 416512 416512 833024 | 424443 432374 856817 | 422461 422460 844921 |
| 1211 4 34/5.B | 50X150 F2S 2FDWG .1722 | 2 | CHA, SANG WOOK, HAE SOOK & MARVIN 148 PROSPECT ST LEONIA, NJ 148 PROSPECT ST | 07605 | 280000 275100 555100 | 1892336 | 1892336 00 1892336 | 466423 466423 932846 | 475304 484186 959490 | 473084 473084 946168 |
| 1211 5 34/4.B | 50X150 F2S .1722 | 2 | GRABOIS, MIKHAIL & IRINA PERELMAN 150 PROSPECT ST LEONIA, NJ 150 PROSPECT ST | 00672 07605 | 280000 244400 524400 | 1787680 | 1787680 00 1787680 | 440627 440627 881254 | 449018 457408 906426 | 446920 446920 893840 |
| 1211 6 34/4.A | 50X150 S2S .1722 | 2 | MAGUIRE, CANICE & O'MARA, DEIRDRE 152 PROSPECT ST LEONIA NJ 152 PROSPECT ST | 00660 07605-1921 | 280000 76800 356800 | 1216331 | 1216331 00 1216331 | 299802 299801 599603 | 305510 311218 616728 | 304083 304083 608166 |
| 1211 7 34/3 | 75X150 F2SG2S 2FDWG .2583 | 2 | FOXTON, JOSEPH R. & SARA Y. 164 PROSPECT ST LEONIA, NJ 164 PROSPECT ST | 07605 | 298800 236800 535600 | 1825860 | 1825860 00 1825860 | 450038 450038 900076 | 458608 467176 925784 | 456465 456465 912930 |
| 1211 8 34/1.B | 100X150 B2SG2A .3444 | 2 | BIANCO, ANGELO M. & CATERINA 170 PROSPECT ST LEONIA, NJ 170 PROSPECT ST | 00660 07605 | 317900 367900 685800 | 2337892 | 2337892 00 2337892 | 576244 576243 1152487 | 587216 598189 1185405 | 584473 584473 1168946 |
| 1211 9 34/1.A | 125X174 F2SG2S .4993 | 2 | FISHER, SCOTT & MARISA M. 174 PROSPECT ST LEONIA, NJ 174 PROSPECT ST | 00660 07605 | 287600 176400 464000 | 1581776 v1 | 1581776 -25000 1556776 | 383626 383626 767252 | 391050 398474 789524 | 389194 389194 778388 |
| 1211 10 34/11 | 120X150 F2SG1S .4132 | 2 | KITMAN, IKE C. 147 CRESCENT AVE LEONIA, NJ 147 CRESCENT AVE | 07605 | 294600 238100 532700 | 1815974 | 1815974 00 1815974 | 447602 447601 895203 | 456124 464647 920771 | 453994 453993 907987 |
| 1211 11 34/10 | 118X160 F2SG1S 2 HOUSES .4334 | 2 | CASILLAS, JESSICA 139-141 CRESCENT AVE LEONIA, NJ 139-141 CRESCENT AVE | 00660 07605 | 303500 216700 520200 | 1773362 | 1773362 00 1773362 | 437098 437098 874196 | 445422 453744 899166 | 443341 443340 886681 |
| 1211 12 34/8.B | 134X150 F2SG1S .4614 | 2 | SAYARI, BAHAM & ANN 125 CRESCENT AVE LEONIA NJ 125 CRESCENT AVE | 00660 07605-1904 | 310700 328900 639600 | 2180396 | 2180396 00 2180396 | 537424 537424 1074848 | 547658 557890 1105548 | 545099 545099 1090198 |
| 1211 13 34/8.A | 50X125 IRR F2S .0000 | 2 | KANG, JEONGKU & SUK JEONG LEE 115 CRESCENT AVE LEONIA, NJ 115 CRESCENT AVE | 07605 | 280300 134600 414900 | 1414394 | 1414394 00 1414394 | 348620 348620 697240 | 355258 361896 717154 | 353599 353598 707197 |
| 1212 1 35/9 | 12160SF B2SG10 .2792 | 2 | MARINEZ, JOSE L. & ALEXANDRA C. 111 HIGH ST LEONIA, NJ 111 HIGH ST | 07605 | 303800 310300 614100 | 2093467 | 2093467 00 2093467 | 515998 515997 1031995 | 525823 535649 1061472 | 523367 523367 1046734 |
| 1212 2 35/14 | 50X80 F2SG1S .0918 | 2 | DAVIS, MAUREEN E. 180 CRESCENT AVE LEONIA, NJ 180 CRESCENT AVE | 00660 07605 | 230100 123300 353400 | 1204741 | 1204741 00 1204741 | 296945 296944 593889 | 302599 308253 610852 | 301186 301185 602371 |

7198300

24539004

00

25000

24514004

12084246

12429758

12257004

| Block No. Lot No. Qualification Account No. | Land Dimensions Building Description Additional Lots Acreage | Prop. Class | Owner's Name Address City State Property Location | Billing Code Zip Code | Land Improvement Exemption Net Total | 2024 Property Tax Special Dist | 2024 Total Tax Deduction Net Tax | Amt.Billed 2024 1st Q 2nd Q Total | 2nd Half 2024 3rd Q 4th Q Total | Preliminary 2025 Tax 1st Q 2nd Q Total |
|--|---|----------------|---|--------------------------|---|--------------------------------------|---|---|---|--|
| 1212 3 35/5.A | 50X102 F2SG1S .1171 | 2 | LERMAN, ROBERT & EMILY 182 CRESCENT AVE LEONIA NJ 182 CRESCENT AVE | 07605-1936 | 251000 167800 418800 | 1427689 | 1427689 00 1427689 | 351897 351897 703794 | 358597 365298 723895 | 356923 356922 713845 |
| 1212 4 35/18 | 75X112 S2S G1S .1928 | 2 | ROLAND, SAMUEL & SILVA, JENNY 407 CHENERY ST SAN FRANCISCO, CA 186 CRESCENT AVE | 94131 | 294700 167300 462000 | 1574958 | 1574958 00 1574958 | 388196 388195 776391 | 395588 402979 798567 | 393740 393739 787479 |
| 1212 5 35/23.A | 0.227 AC S2S G2S 2FDWG .2270 | 2 | CHACE, KATHEINE C. (TESTAMNTRY TRUS 196 CRESCENT AVE LEONIA, NJ 196 CRESCENT AVE | 07605 | 292000 232700 524700 | 1788702 | 1788702 00 1788702 | 440880 440879 881759 | 449274 457669 906943 | 447176 447175 894351 |
| 1212 6 35/22.B | 0.257 AC F2SG2S .2570 | 2 | PARK, JASON J. & KIMBERLY N. 202 CRESCENT AVE LEONIA, NJ 202 CRESCENT AVE | 07605 | 298500 149500 448000 | 1527232 | 1527232 00 1527232 | 376432 376432 752864 | 383600 390768 774368 | 381808 381808 763616 |
| 1212 7 35/26 | 50X166 F2SG2S 2FDWG .1905 | 2 | OH, SEBASTIAN 206 CRESCENT AVE LEONIA, NJ 206 CRESCENT AVE | 07605 | 284200 140700 424900 | 1448484 | 1448484 00 1448484 | 357023 357022 714045 | 363821 370618 734439 | 362121 362121 724242 |
| 1212 8 35/28 | 50X167 F2SG1S .1917 | 2 | MELTZER, JAMES & CHERYL 210 CRESCENT AVE LEONIA, NJ 210 CRESCENT AVE | 07605 00672 | 284200 168600 452800 | 1543595 | 1543595 00 1543595 | 380466 380465 760931 | 387710 394954 782664 | 385899 385899 771798 |
| 1212 9 35/29 | 50X167 F2SG3S 3FDWG .1917 | 2 | YERSEL, SAHRA 35 FOREST AVE OLD TAPPAN NJ 214 CRESCENT AVE | 07605 | 284200 295400 579600 | 1975856 | 1975856 00 1975856 | 487009 487009 974018 | 496283 505555 1001838 | 493964 493964 987928 |
| 1212 10 35/30.A | 35X122 B2SG2A 2FDWG .0980 | 2 | GREEN, JAMES C. & LINDA A. 278 BROAD AVENUE LEONIA, NJ 278 BROAD AVE | 07605 00660 | 167300 227300 394600 | 1345191 | 1345191 00 1345191 | 331563 331563 663126 | 337876 344189 682065 | 336298 336298 672596 |
| 1212 11 35/30.B | 34X128 B2SG2S 2FDWG .0999 | 2 | DURETIC, ZLATKO & JELICA 276 BROAD AVE LEONIA NJ 276 BROAD AVE | 07605 | 169000 234000 403000 | 1373827 | 1373827 00 1373827 | 338621 338621 677242 | 345069 351516 696585 | 343457 343457 686914 |
| 1212 12 35/31 | 50X140 F2SG2S 2FDWG .1607 | 2 | YOU, JIYOUNG 272 BROAD AVE LEONIA, NJ 272 BROAD AVE | 07605 | 180400 222000 402400 | 1371782 | 1371782 00 1371782 | 338117 338116 676233 | 344555 350994 695549 | 342946 342945 685891 |
| 1212 13 35/33 | 50X150 F2SG3S 2FDWG .1722 | 2 | KIM, NICHOLAS H. 328 PARK AVE LEONIA, NJ 268 BROAD AVE | 07605 | 174800 227700 402500 | 1372123 | 1372123 00 1372123 | 338201 338201 676402 | 344641 351080 695721 | 343031 343031 686062 |
| 1212 14 35/35.A | 166X179 B3SG15636FD .6821 | 4C | LEONIA TERRACE CORP C/O TRICITY REA 264 BROAD AVE, SUITE E7 LEONIA, NJ 258&266 BROAD AVE | 07605 | 1440000 1988000 3428000 | 11686052 | 11686052 00 11686052 | 2880377 2880377 5760754 | 2935225 2990073 5925298 | 2921513 2921513 5843026 |
| 1212 15 35/35.C | 50X165 F2SG1S .1894 | 2 | POWELL, MICHAEL E. & REITA A. 141 HIGH ST LEONIA NJ 141 HIGH ST | 07605-1913 | 269600 200500 470100 | 1602571 | 1602571 00 1602571 | 395002 395001 790003 | 402523 410045 812568 | 400643 400643 801286 |
| 1212 16 35/37 | 50X165 B2SG1U .1894 | 2 | PROTOPAPAS, NICHOLAS & SUSAN 139 HIGH ST LEONIA NJ 139 HIGH ST | 07605 | 283800 150900 434700 | 1481892 | 1481892 00 1481892 | 365257 365257 730514 | 372212 379166 751378 | 370473 370473 740946 |

| Block No. Lot No. Qualification Account No. | Land Dimensions Building Description Additional Lots Acreage | Prop. Class | Owner's Name Address City State Property Location | Billing Code Zip Code | Land Improvement Exemption Net Total | 2024 Property Tax Special Dist | 2024 Total Tax Deduction Net Tax | Amt.Billed 2024 1st Q 2nd Q Total | 2nd Half 2024 3rd Q 4th Q Total | Preliminary 2025 Tax 1st Q 2nd Q Total |
|--|---|----------------|---|--------------------------|---|--------------------------------------|---|---|---|--|
| 1212 17 35/38 | 50X165 F2SG2S .1894 | 2 | SEPSI, ZOLTAN & CHRISTINA FRANKOVIC 137 HIGH ST LEONIA, NJ 137 HIGH ST | 00660 07605 | 283800 152100 435900 | 1485983 | 1485983 00 1485983 | 366265 366265 732530 | 373240 380213 753453 | 371496 371496 742992 |
| 1212 18 35/40 | 50X165 F1.5G1S .1894 | 2 | CHACE, DONALD D. & VIRGINIA E. 133 HIGH ST LEONIA NJ 133 HIGH ST | 07605-1913 | 283800 119000 402800 | 1373145 V1 | 1373145 -25000 1348145 | 332203 332203 664406 | 338647 345092 683739 | 337037 337036 674073 |
| 1212 19 35/1 | 50X142 B1SG1A .1630 | 2 | SPITALETTO, JANET L. 127 HIGH ST. LEONIA, NJ 127 HIGH ST | 07605 | 279500 135600 415100 | 1415076 | 1415076 00 1415076 | 348788 348788 697576 | 355429 362071 717500 | 353769 353769 707538 |
| 1212 20 35/3 | 50X132 B1SG2S .1515 | 2 | GRYWATSCH, GUDRUN ILSE 123 HIGH ST LEONIA NJ 123 HIGH ST | 07605-1913 | 272000 144900 416900 | 1421212 | 1421212 00 1421212 | 350301 350300 700601 | 356971 363640 720611 | 355303 355303 710606 |
| 1212 21 35/5 | 50X102 F2SG1S .1171 | 2 | DEL MONTE, HAROLD & MARY 119 HIGH ST LEONIA NJ 119 HIGH ST | 07605-1913 | 246500 104500 351000 | 1196559 | 1196559 00 1196559 | 294928 294928 589856 | 300544 306159 606703 | 299140 299140 598280 |
| 1212 22 35/7 | 50X85 F2S .0976 | 2 | INIGUEZ, CARLOS A. 115 HIGH ST LEONIA, NJ 115 HIGH ST | 07605 | 230100 124800 354900 | 1209854 | 1209854 00 1209854 | 298205 298205 596410 | 303883 309561 613444 | 302464 302463 604927 |
| 1213 1 C0101 | 0.14 AC COMMON AREA .1400 | 15F | STATION SQUARE CONDOMINIUMS 101-105 STATION PARKWAY LEONIA, NJ 101-105 STATION PARKWAY | 07605 | *EXEMPT* | 00 | 00 00 00 | 00 00 00 | 00 00 00 | 00 00 00 |
| 1213 1 C0101 | .0000 | 2 | RIOS, LETISIA 101 STATION PARKWAY LEONIA NJ 101 STATION PARKWAY | 00660 07605 | 30000 83600 113600 | 387262 | 387262 00 387262 | 95453 95452 190905 | 97270 99087 196357 | 96816 96815 193631 |
| 1213 1 C0103 | .0000 | 2 | DABIRI, CHERI 1485 MONTEGO APT 107 WALNUT CREEK, CA 103 STATION PARKWAY | 94598-2940 | 30000 78500 108500 | 369877 | 369877 00 369877 | 91168 91167 182335 | 92903 94639 187542 | 92470 92469 184939 |
| 1213 1 C0105 | .0000 | 2 | HOLGUIN, NELLY 105 STATION PKWY LEONIA, NJ 105 STATION PARKWAY | 85189 07605 | 30000 98500 128500 | 438057 | 438057 00 438057 | 107973 107972 215945 | 110028 112084 222112 | 109515 109514 219029 |
| 1213 2 25/1.C | 153.61X75 2 FAMILY .2645 | 2 | COLEMAN, GORDON E. & HOWARD P. 328 ALLAIRE AVENUE LEONIA, NJ 96-98 MAPLE ST | 07605 | 299400 380800 680200 | 2318802 | 2318802 00 2318802 | 571538 571538 1143076 | 582422 593304 1175726 | 579701 579700 1159401 |
| 1213 3 25/1.B | 98X150 2SG1U .3375 | 2 | MERIDIA LEONIA 256, LLC 201 SOUTH WOOD AVE LINDEN, NJ 266 GRAND AVE | 07036 | 268600 108200 376800 | 1284511 | 1284511 00 1284511 | 316607 316606 633213 | 322635 328663 651298 | 321128 321128 642256 |
| 1213 4 25/1.A | 83.79X303 S2SG2S 3FDWG .5828 | 2 | MERIDIA LEONIA 256, LLC 201 SOUTH WOOD AVE LINDEN, NJ 256 GRAND AVE | 07036 | 278500 265300 543800 | 1853814 | 1853814 00 1853814 | 456928 456928 913856 | 465629 474329 939958 | 463454 463453 926907 |
| 1214 1 36/14A | 90X149 F2SG2S 2FDWG .3079 | 4A | FAUST, WALTER & TERESA 267 GRAND AVE LEONIA, NJ 267 GRAND AVE | 07605 | 332700 490100 822800 | 2804925 | 2804925 00 2804925 | 691358 691358 1382716 | 704522 717687 1422209 | 701232 701231 1402463 |

5150800

17559077

00

25000

17534077

8643425

8890652

8767042

| Block No. Lot No. Qualification Account No. | Land Dimensions Building Description Additional Lots Acreage | Prop. Class | Owner's Name Address City State Property Location | Billing Code Zip Code | Land Improvement Exemption Net Total | 2024 Property Tax Special Dist | 2024 Total Tax Deduction Net Tax | Amt.Billed 2024 1st Q 2nd Q Total | 2nd Half 2024 3rd Q 4th Q Total | Preliminary 2025 Tax 1st Q 2nd Q Total |
|--|---|----------------|--|--------------------------|---|--------------------------------------|---|---|---|--|
| 1214 2 36/14B | 60X90 F1SG1U .1240 | 2 | JAE, YOUNGSHIN & SOO JOUNG WOO 120 MAPLE ST LEONIA, NJ 120 MAPLE ST | 00660 07605 | 238000 211500 449500 | 1532346 | 1532346 00 1532346 | 377693 377692 755385 | 384885 392076 776961 | 383087 383086 766173 |
| 1214 3 36/19.B | 75X88 F1SG2U .1515 | 2 | LEE, KEVIN & CHRISTINE 124 MAPLE ST LEONIA, NJ 124 MAPLE ST | 07605 | 261700 195900 457600 | 1559958 | 1559958 00 1559958 | 384499 384498 768997 | 391820 399141 790961 | 389990 389989 779979 |
| 1214 4 36/21 | 60X90 B2SG2U .1240 | 2 | KINOSHITA, JILL Y. & HIDEKI ASAHIDO 128 MAPLE STREET LEONIA, NJ 128 MAPLE ST | 07605 | 237500 214400 451900 | 1540527 | 1540527 00 1540527 | 379709 379709 759418 | 386940 394169 781109 | 385132 385132 770264 |
| 1214 5 36/22 | 65X179 F2SG2S 2FDWG .2671 | 2 | THOMA, ANNA 127 CHRISTIE ST LEONIA, NJ 127 CHRISTIE ST | 00660 07605 | 315800 250700 566500 | 1931199 | 1931199 00 1931199 | 476002 476002 952004 | 485066 494129 979195 | 482800 482800 965600 |
| 1214 6 36/23.A | 50X169 F2SG2S .1940 | 2 | CHOI, JI SUNG & SOO JIN YANG 135 CHRISTIE STREET LEONIA, NJ 135 CHRISTIE ST | 07605 | 262500 191200 453700 | 1546663 | 1546663 00 1546663 | 381222 381221 762443 | 388481 395739 784220 | 386666 386666 773332 |
| 1214 7 36/13C | 58X89 F1S G2U .1185 | 2 | PATACIL, P. & N. TRUSTEES 150 WILLOW DRIVE ORLANDO FL 134 CRESCENT AVE | 32807 | 234200 197100 431300 | 1470302 | 1470302 00 1470302 | 362400 362400 724800 | 369301 376201 745502 | 367576 367575 735151 |
| 1214 8 36/13B | 50X102 F1S G2U .1171 | 2 | BERENBROICK, E. & W., TRUSTEES 140 CRESCENT AVE LEONIA, NJ 140 CRESCENT AVE | 07605 | 244400 214900 459300 | 1565754 | 1565754 00 1565754 | 385927 385927 771854 | 393276 400624 793900 | 391439 391438 782877 |
| 1214 9 36/12 | 137X90 IRR F2S .0000 | 2 | LINDSAY, ROBERT & YOKO 152 CRESCENT AVE LEONIA, NJ 152 CRESCENT AVE | 00660 07605 | 326500 258400 584900 | 1993924 | 1993924 00 1993924 | 491463 491462 982925 | 500821 510178 1010999 | 498481 498481 996962 |
| 1214 10 36/11 | 75X155 IRR F2SG1S .0000 | 2 | CLAYTON, DEJAY & LORI EDELMAN 160 CRESCENT AVENUE LEONIA, NJ 160 CRESCENT AVE | 00660 07605 | 323700 175000 498700 | 1700068 | 1700068 00 1700068 | 419033 419033 838066 | 427012 434990 862002 | 425017 425017 850034 |
| 1214 11 36/10B | 50X170 F2SG3S .1951 | 2 | HUANG, RUN LIN & ZHANG, PING 100 HIGH ST LEONIA, NJ 100 HIGH ST | 00672 07605 | 300000 157600 457600 | 1559958 | 1559958 00 1559958 | 384499 384498 768997 | 391820 399141 790961 | 389990 389989 779979 |
| 1214 12 36/9B | 50X170 S2S G2S .1951 | 2 | MARKOV, ANDRIY & DO, TAM NGOC 104 HIGH ST LEONIA, NJ 104 HIGH ST | 07605 | 300000 182200 482200 | 1643820 | 1643820 00 1643820 | 398919 398918 797837 | 419134 426849 845983 | 410955 410955 821910 |
| 1214 13 36/9A | 50X170 F2SG1S .1951 | 2 | LEVINE, BONNIE & CARR,JEFFREY 108 HIGH ST LEONIA NJ 108 HIGH ST | 07605-1914 | 300000 207500 507500 | 1730068 | 1730068 00 1730068 | 426427 426427 852854 | 434547 442667 877214 | 432517 432517 865034 |
| 1214 14 36/8B | 50X170 F2SG1U .1951 | 2 | SAMPERI, RICHARD J. & ANTOINETTE 112 HIGH ST LEONIA NJ 112 HIGH ST | 07605-1914 | 300000 136100 436100 | 1486665 V1 | 1486665 -25000 1461665 | 360183 360183 720366 | 367161 374138 741299 | 365417 365416 730833 |
| 1214 15 36/7B | 50X170 F2SG2S .1951 | 2 | SEOL, YUN SOO & MI HEE SHIN 116 HIGH ST LEONIA, NJ 116 HIGH ST | 00660 07605 | 300000 164900 464900 | 1584844 | 1584844 00 1584844 | 386851 386851 773702 | 401852 409290 811142 | 396211 396211 792422 |

6701700

22846096

00

25000

22821096

11229648

11591448

11410550

| Block No. Lot No. Qualification Account No. | Land Dimensions Building Description Additional Lots Acreage | Prop. Class | Owner's Name Address City State Property Location | Billing Code Zip Code | Land Improvement Exemption Net Total | 2024 Property Tax Special Dist | 2024 Total Tax Deduction Net Tax | Amt.Billed 2024 1st Q 2nd Q Total | 2nd Half 2024 3rd Q 4th Q Total | Preliminary 2025 Tax 1st Q 2nd Q Total |
|--|---|----------------|---|--------------------------|---|--------------------------------------|---|---|---|--|
| 1214 16 36/7A | 50X170 S2SG2S .1951 | 2 | CHANG, DUKE & JESSICA HONG 120 HIGH ST LEONIA, NJ 120 HIGH ST | 07605 | 300000 167900 467900 | 1595071 | 1595071 00 1595071 | 393153 393153 786306 | 400640 408125 808765 | 398768 398768 797536 |
| 1214 17 36/6B | 50X170 F2SG1S .1951 | 2 | DI LALLO, DENIS & PANCRAZI, SANDRA 123 WOODRIDGE PL LEONIA NJ 124 HIGH ST | 07605 | 300000 139700 439700 | 1498937 | 1498937 00 1498937 | 369458 369458 738916 | 376493 383528 760021 | 374735 374734 749469 |
| 1214 18 36/5B | 50X170 B2SG2S .1951 | 2 | KIM, YOON YOUNG & KWON, YOUNG DAE 128 HIGH ST LEONIA, NJ 128 HIGH ST | 07605 | 300000 304800 604800 | 2061763 | 2061763 00 2061763 | 508184 508183 1016367 | 517860 527536 1045396 | 515441 515441 1030882 |
| 1214 19 36/5A | 50X170 F2SG1S .1951 | 2 | ALBANESE, ADRIENNE 132 HIGH STREET LEONIA, NJ 132 HIGH ST | 07605 | 300000 155800 455800 | 1553822 | 1553822 00 1553822 | 382986 382986 765972 | 390279 397571 787850 | 388456 388455 776911 |
| 1214 20 36/4B | 50X170 F2SG1S .1951 | 2 | QUINTON, RICHARD JR. 136 HIGH SREET LEONIA, NJ 136 HIGH ST | 07605 | 300000 148500 448500 | 1528937 | 1528937 00 1528937 | 376853 376852 753705 | 384028 391204 775232 | 382235 382234 764469 |
| 1214 21 36/3A | 100X170 F2S .3903 | 15D | CONGREGATION ADAS EMUNO 148 HIGH ST LEONIA NJ 140 HIGH STREET | 07605-1914 | *EXEMPT* | 00 | 00 00 00 | 00 00 00 | 00 00 00 | 00 00 00 |
| 1214 22 36/2 | 85X168 B1S .3278 | 15D | CONGREGATION ADAS EMUNO 148 HIGH ST LEONIA NJ 254 BROAD AVE HIGH | 07605-1914 | *EXEMPT* | 00 | 00 00 00 | 00 00 00 | 00 00 00 | 00 00 00 |
| 1214 23 36/23 | 0.53 AC COMMON AREA .5300 | 15F | BROAD AVE CONDOMINIUMS 250 BROAD AVE LEONIA, NJ 250 BROAD AVE | 07605 | *EXEMPT* | 00 | 00 00 00 | 00 00 00 | 00 00 00 | 00 00 00 |
| 1214 23 C001A 36/1 | 5RMS 1ST FL .0000 | 2 | WINGREN, EDWARD & JANG, YUN-HYEANG S 250 BROAD AVE APT 1A LEONIA NJ 250 BROAD AVE APT 1A | 00660 07605 | 45000 138800 183800 | 626574 | 626574 00 626574 | 154438 154438 308876 | 157379 160319 317698 | 156644 156643 313287 |
| 1214 23 C001B 36/1 | 4RMS 1ST FL .0000 | 2 | QUAN, MUDAN 250 BROAD AVE APT 1B LEONIA, NJ 250 BROAD AVE APT 1B | 85186 07605 | 45000 120000 165000 | 562485 | 562485 00 562485 | 138642 138641 277283 | 141281 143921 285202 | 140622 140621 281243 |
| 1214 23 C001C 36/1 | 3RMS 1ST FL .0000 | 2 | GRODIN, SUSAN M. 250 BROAD AVE-APT 1C LEONIA, N.J. 250 BROAD AVE APT 1C | 07605 | 45000 74100 119100 | 406012 | 406012 00 406012 | 100074 100074 200148 | 101979 103885 205864 | 101503 101503 203006 |
| 1214 23 C001D 36/1 | 3RMS 1ST FL .0000 | 2 | JORGE, MIGUEL & EILEEN 250 BROAD AVE APT 1D LEONIA, NJ 250 BROAD AVE APT 1D | 07605 | 45000 81100 126100 | 429875 | 429875 00 429875 | 105956 105955 211911 | 107973 109991 217964 | 107469 107469 214938 |
| 1214 23 C001E 36/1 | 5RMS 1ST FL .0000 | 2 | QUAN, CHENGNNAN 250 BROAD AVE, #1E LEONIA, NJ 250 BROAD AVE APT 1E | 07605 | 45000 142800 187800 | 640210 | 640210 00 640210 | 157799 157799 315598 | 160804 163808 324612 | 160053 160052 320105 |
| 1214 23 C001G 36/1 | 4RMS G FL .0000 | 2 | FABELLA, NEIL & JISEON, TRUSTEES 311 ALLAIRE AVE LEONIA, NJ 250 BROAD AVE APT 1G | 07605 | 45000 102800 147800 | 503850 | 503850 00 503850 | 124189 124189 248378 | 126554 128918 255472 | 125963 125962 251925 |

3346300

11407536

00

00

11407536

5623460

5784076

5703771

| Block No. Lot No. Qualification Account No. | Land Dimensions Building Description Additional Lots Acreage | Prop. Class | Owner's Name Address City State Property Location | Billing Code Zip Code | Land Improvement Exemption Net Total | 2024 Property Tax Special Dist | 2024 Total Tax Deduction Net Tax | Amt.Billed 2024 1st Q 2nd Q Total | 2nd Half 2024 3rd Q 4th Q Total | Preliminary 2025 Tax 1st Q 2nd Q Total |
|--|---|----------------|--|--------------------------|---|--------------------------------------|---|---|---|--|
| 1214 23 C002A 36/1 | 4RMS 2ND FL .0000 | 2 | BERNARDINO, CLEMENCIA 250 BROAD AVE APT 2A LEONIA NJ 250 BROAD AVE APT 2A | 07605 | 45000 115200 160200 | 546122 | 546122 00 | 134608 134608 269216 | 137172 139734 276906 | 136531 136530 273061 |
| 1214 23 C002B 36/1 | 4RMS 2ND FL .0000 | 2 | KRAN ESTATES LEONIA, LLC 1 PARKVIEW DRIVE MILLBURN, NJ 250 BROAD AVE APT 2B | 07041 | 45000 120000 165000 | 562485 | 562485 00 | 138642 138641 277283 | 141281 143921 285202 | 140622 140621 281243 |
| 1214 23 C002C 36/1 | 3RMS 2ND FL .0000 | 2 | IBARBIA, PEDRO A. II 15 MAGGIOLO DR PEARL RIVER, NY 250 BROAD AVE APT 2C | 10965 | 45000 73300 118300 | 403285 | 403285 00 | 99402 99401 198803 | 101295 103187 204482 | 100822 100821 201643 |
| 1214 23 C002D 36/1 | 3RMS 2ND FL .0000 | 2 | YU, JEONGSUK 600 12TH ST, #603 PALISADES PARK, NJ 250 BROAD AVE APT 2D | 07605 | 45000 74600 119600 | 407716 | 407716 00 | 100494 100494 200988 | 102408 104320 206728 | 101929 101929 203858 |
| 1214 23 C002E 36/1 | 3RMS 2ND FL .0000 | 2 | YU, JEONGSUK 600 12TH ST APT #603 PALISADES PARK, NJ 250 BROAD AVE APT 2E | 07650 | 45000 81100 126100 | 429875 | 429875 00 | 105956 105955 211911 | 107973 109991 217964 | 107469 107469 214938 |
| 1214 23 C002F 36/1 | 4RMS 2ND FL .0000 | 2 | TRAN, BINH V. & ROSE V. HOANG 250 BROAD AVE, APT 2F LEONIA, NJ 250 BROAD AVE APT 2F | 07605 | 45000 124400 169400 | 577485 | 577485 00 | 142339 142338 284677 | 145049 147759 292808 | 144372 144371 288743 |
| 1214 23 C003A 36/1 | 4RMS 3RD FL .0000 | 2 | LEE, JINMO 250 BROAD AVE, APT 3A LEONIA, NJ 250 BROAD AVE APT 3A | 07605 | 45000 115200 160200 | 546122 | 546122 00 | 134608 134608 269216 | 137172 139734 276906 | 136531 136530 273061 |
| 1214 23 C003B 36/1 | 4RMS 3RD FL .0000 | 2 | TRAN, BINH & HOANG, ROSE 13633 37TH AVE FLUSHING, NY 250 BROAD AVE APT 3B | 00660 11354 | 45000 120000 165000 | 562485 | 562485 00 | 138642 138641 277283 | 141281 143921 285202 | 140622 140621 281243 |
| 1214 23 C003C 36/1 | 3RMS 3RD FL .0000 | 2 | MORRISS, RONALD H. 17 ELM ST ALLENDALE NJ 250 BROAD AVE APT 3C | 07401 | 45000 73300 118300 | 403285 | 403285 00 | 99402 99401 198803 | 101295 103187 204482 | 100822 100821 201643 |
| 1214 23 C003D 36/1 | 3RMS 3RD FL .0000 | 2 | SONDERS, KENNETH & ALEXANDRA 122 FARDALE AVE MAHWAH, NJ 250 BROAD AVE APT 3D | 00660 07430 | 45000 74600 119600 | 407716 | 407716 00 | 100494 100494 200988 | 102408 104320 206728 | 101929 101929 203858 |
| 1214 23 C003E 36/1 | 3RMS 3RD FL .0000 | 2 | SOSA, HECTOR & VILMA 250 BROAD AVE APT 3E LEONIA, NJ 250 BROAD AVE APT 3E | 00672 07605 | 45000 81100 126100 | 429875 | 429875 00 | 105956 105955 211911 | 107973 109991 217964 | 107469 107469 214938 |
| 1214 23 C003F 36/1 | 4RMS 3RD FL .0000 | 2 | JIANG, MINGHE & MINGSHAN PIAO 250 BROAD AVE, APT 3F LEONIA, NJ 250 BROAD AVE APT 3F | 00660 07605 | 45000 146000 191000 | 651119 | 651119 00 | 160488 160488 320976 | 163544 166599 330143 | 162780 162780 325560 |
| 1214 23 C004A 36/1 | 4RMS 4TH FL .0000 | 2 | WONG, ALICE & JUDY 203 HIGHWOOD AVE LEONIA, NJ 250 BROAD AVE APT 4A | 07605 | 45000 124400 169400 | 577485 | 577485 00 | 142339 142338 284677 | 145049 147759 292808 | 144372 144371 288743 |
| 1214 23 C004B 36/1 | 4RMS 4TH FL .0000 | 2 | YAKIMOV, SERGEY S. 250 BROAD AVE, APT 4B LEONIA, NJ 250 BROAD AVE APT 4B | 07605 | 45000 120000 165000 | 562485 | 562485 00 | 138642 138641 277283 | 141281 143921 285202 | 140622 140621 281243 |

2073200

7067540

00

00

7067540

3484015

3583525

3533775

| Block No. Lot No. Qualification Account No. | Land Dimensions Building Description Additional Lots Acreage | Prop. Class | Owner's Name Address City State Property Location | Billing Code Zip Code | Land Improvement Exemption Net Total | 2024 Property Tax Special Dist | 2024 Total Tax Deduction Net Tax | Amt.Billed 2024 1st Q 2nd Q Total | 2nd Half 2024 3rd Q 4th Q Total | Preliminary 2025 Tax 1st Q 2nd Q Total |
|--|---|----------------|---|--------------------------|---|--------------------------------------|---|---|---|--|
| 1214 23 C004C 36/1 | 3RMS 4TH FL .0000 | 2 | KAPLAN, PAULA 250 BROAD AVE APT 4C LEONIA NJ 250 BROAD AVE APT 4C | 07605 | 45000 73300 118300 | 403285 | 403285 00 403285 | 99402 99401 198803 | 101295 103187 204482 | 100822 100821 201643 |
| 1214 23 C004D 36/1 | 3RMS 4TH FL .0000 | 2 | KIM, SARAH 250 BROAD AVE APT 4D LEONIA, NJ 250 BROAD AVE APT 4D | 01977 07605 | 45000 74600 119600 | 407716 | 407716 00 407716 | 100494 100494 200988 | 102408 104320 206728 | 101929 101929 203858 |
| 1214 23 C004E 36/1 | 3RMS 4TH FL .0000 | 2 | PIAO, CHUNSHAN 250 BROAD AVE APT 4E LEONIA, NJ 250 BROAD AVE APT 4E | 00660 07605 | 45000 81100 126100 | 429875 | 429875 00 429875 | 105956 105955 211911 | 107973 109991 217964 | 107469 107469 214938 |
| 1214 23 C004F 36/1 | 4RMS 4TH FL .0000 | 2 | KF DEVELOPMENT & CONSULTING LLC 360 S. VAN BRUNT STREET ENGLEWOOD, NJ 250 BROAD AVE APT 4F | 00597 07631 | 45000 124400 169400 | 577485 | 577485 00 577485 | 142339 142338 284677 | 145049 147759 292808 | 144372 144371 288743 |
| 1214 24 36/44.C | 75X115 .1980 | 2 | EVELYN VARAGIANNIS IRREV TRST 1055 RIVER ROAD, APT P-13 EDGEWATER, NJ 219 CHRISTIE ST | 07020 | 212300 291600 503900 | 1717795 | 1717795 00 1717795 | 423402 423402 846804 | 431465 439526 870991 | 429449 429449 858898 |
| 1214 25 36/44.D | 75X115 .1980 | 2 | KRAKOWER, ELIAS M. & BARBARA R. 213 CHRISTIE ST LEONIA NJ 213 CHRISTIE ST | 07605-1947 | 235500 337200 572700 | 1952334 | 1952334 00 1952334 | 481212 481211 962423 | 490374 499537 989911 | 488084 488083 976167 |
| 1214 26 36/41.B | 100.59X174 S2SG2 .4018 | 2 | MERCEDES, HECTOR & BARBOUR, GILDA 207 CHRISTIE ST LEONIA NJ 207 CHRISTIE ST | 00660 07605-1947 | 334600 400900 735500 | 2507320 | 2507320 00 2507320 | 618004 618004 1236008 | 629772 641540 1271312 | 626830 626830 1253660 |
| 1214 27 36/40.B | 70X174 S2SG2S .2796 | 2 | ZEIGLER, JUDAH & MICHELE 201 CHRISTIE ST LEONIA, NJ 201 CHRISTIE ST | 00660 07605 14 | 318600 307100 625700 | 2133011 | 2133011 00 2133011 | 525745 525744 1051489 | 535756 545766 1081522 | 533253 533253 1066506 |
| 1214 28 36/38 | 110X174 F2S .4394 | 2 | MENKEN, ALEXIS, TRUSTEE 199 CHRISTIE ST LEONIA, NJ 199 CHRISTIE ST | 07605 | 336800 171200 508000 | 1731772 | 1731772 00 1731772 | 420597 420597 841194 | 441225 449353 890578 | 432943 432943 865886 |
| 1214 29 36/37 | 50X175 B2SG1S .2009 | 2 | LIAO, SU CHIN TRUSTEE 517 RIDGELAND TERR LEONIA, NJ 189 CHRISTIE ST | 07605 | 301400 324800 626200 | 2134716 | 2134716 00 2134716 | 526165 526164 1052329 | 536184 546203 1082387 | 533679 533679 1067358 |
| 1214 30 36/36 | 50X175 F1SG2U .2009 | 2 | FELTMAN, ALLEN & SUSAN G. 187 CHRISTIE ST LEONIA NJ 187 CHRISTIE ST | 07605-1901 | 301400 205100 506500 | 1726659 | 1726659 00 1726659 | 425587 425587 851174 | 433691 441794 875485 | 431665 431665 863330 |
| 1214 31 36/35 | 60X175 F1SG2U .2410 | 2 | GIORDANO, GIAN M. & LUCIANA 183 CHRISTIE ST LEONIA NJ 183 CHRISTIE ST | 07605-1901 | 310300 173600 483900 | 1649615 | 1649615 00 1649615 | 406597 406597 813194 | 414340 422081 836421 | 412404 412404 824808 |
| 1214 32 36/34 | 65X177 F2S G2S .2641 | 2 | KUTNER, LUKE & DIONNE 177 CHRISTIE ST LEONIA NJ 177 CHRISTIE ST | 00660 07605-1901 | 314800 144600 459400 | 1566095 | 1566095 00 1566095 | 386011 386011 772022 | 393361 400712 794073 | 391524 391524 783048 |
| 1214 33 36/32.B | 65X177 F2S .2641 | 2 | HANSEN, LISA & HAMME, GARY 173 CHRISTIE ST LEONIA NJ 173 CHRISTIE ST | 07605-1901 | 314900 149800 464700 | 1584162 | 1584162 00 1584162 | 390465 390464 780929 | 397899 405334 803233 | 396041 396040 792081 |

| Block No. Lot No. Qualification Account No. | Land Dimensions Building Description Additional Lots Acreage | Prop. Class | Owner's Name Address City State Property Location | Billing Code Zip Code | Land Improvement Exemption Net Total | 2024 Property Tax Special Dist | 2024 Total Tax Deduction Net Tax | Amt.Billed 2024 1st Q 2nd Q 4th Q Total | 2nd Half 2024 3rd Q 4th Q Total | Preliminary 2025 Tax 1st Q 2nd Q Total |
|--|---|----------------|---|--------------------------|---|--------------------------------------|---|--|---|--|
| 1214 34 36/31 | 60X177 S1SG1S .2438 | 2 | JACOB, RANJITH & SEETHAL 167 CHRISTIE ST LEONIA, NJ 167 CHRISTIE ST | 00660 07605 | 310600 235200 545800 | 1860632 | 1860632 00 | 458609 458608 917217 | 467341 476074 943415 | 465158 465158 930316 |
| 1214 35 36/30 | 50X177 B1SG1S .2032 | 2 | COSTANZO, PETER & LEONORA TONUZI 163 CHRISTIE ST LEONIA, NJ 163 CHRISTIE ST | 00660 07605 | 286700 28800 315500 | 1075540 | 1075540 00 | 265099 265099 530198 | 270147 275195 545342 | 268885 268885 537770 |
| 1214 36 36/29 | 50X177 S1SG1S .2032 | 2 | STELMACHONAK, ALIAKSANDR & YULIYA 159 CHRISTIE ST LEONIA, NJ 159 CHRISTIE ST | 07605 | 286800 163200 450000 | 1534050 | 1534050 00 | 378113 378112 756225 | 385313 392512 777825 | 383513 383512 767025 |
| 1214 37 36/28 | 50X177 F2SG2S .2032 | 2 | SIEGER, JOSEPH & ANAIDA 155 CHRISTIE ST LEONIA NJ 155 CHRISTIE ST | 07605-1901 | 301900 357400 659300 | 2247554 | 2247554 00 | 553977 553977 1107954 | 564526 575074 1139600 | 561889 561888 1123777 |
| 1214 38 36/27 | 50X177 F2SG2S .2032 | 2 | DUTTA, B. & HIGHEST GD FOR ALL CON. 147 CHRISTIE STREET LEONIA, NJ 147 CHRISTIE ST | 00660 07605 | 302000 250700 552700 | 1884154 | 1884154 00 | 464407 464406 928813 | 473249 482092 955341 | 471039 471038 942077 |
| 1214 39 36/26 | 50X178 F2SG1S .2043 | 2 | HAN, JI HYE 145 CHRISTIE ST LEONIA, NJ 145 CHRISTIE ST | 07605 | 302100 134400 436500 | 1488029 | 1488029 00 | 366770 366769 733539 | 373753 380737 754490 | 372008 372007 744015 |
| 1214 40 36/25.A | 50X100 F2S G1S .1148 | 2 | KIM, JINSU 141 CHRISTIE ST LEONIA, NJ 141 CHRISTIE ST | 00672 07605 | 230000 294800 524800 | 1789043 | 1789043 00 | 440964 440963 881927 | 449360 457756 907116 | 447261 447261 894522 |
| 1214 41 36/24.A | 50X100 F2S .1148 | 2 | BAIK, ALECK & JIYUN SUH 139 CHRISTIE ST LEONIA, NJ 139 CHRISTIE ST | 07605 | 230000 110000 340000 | 1159060 | 1159060 00 | 285685 285685 571370 | 291125 296565 587690 | 289765 289765 579530 |
| 1214 42 36/20 | 60X90 F2SG2U .1240 | 2 | CURLEY, JOHN J & FEEHAN, NATALIE 121 CHRISTIE ST LEONIA NJ 121 CHRISTIE ST | 07605-1901 | 238000 223400 461400 | 1572913 | 1572913 00 | 387692 387691 775383 | 395074 402456 797530 | 393229 393228 786457 |
| 1214 43 36/19.A | 75X92 F2SG2S 2FDWG .1584 | 2 | LEE, JULIE G. 117 CHRISTIE ST LEONIA, NJ 117 CHRISTIE ST | 00660 07605 | 268000 226400 494400 | 1685410 | 1685410 00 | 415420 415419 830839 | 423330 431241 854571 | 421353 421352 842705 |
| 1214 44 36/18.A | 50X90 F2SG1S 2FDWG .1033 | 2 | C & E REALTY LLC 337 HILLSIDE AVE LEONIA NJ 115 CHRISTIE ST | 07605 | 220000 203000 423000 | 1442007 | 1442007 00 | 355426 355426 710852 | 362194 368961 731155 | 360502 360502 721004 |
| 1214 45 36/16.C | 50X90 2SF .1033 | 2 | SHEN, YONGQUAN & LI LIN 111 CHRISTIE ST LEONIA, NJ 111 CHRISTIE ST | 00660 07605 | 220100 292600 512700 | 1747794 | 1747794 00 | 430797 430796 861593 | 438999 447202 886201 | 436949 436948 873897 |
| 1214 46 36/16.B | 50X90 F2SG1S .1033 | 2 | LIVINGSTON, ANGELA R. 107 CHRISTIE ST LEONIA, NJ 107 CHRISTIE ST | 07605 | 220300 153100 373400 | 1272921 | 1272921 00 | 313750 313749 627499 | 319724 325698 645422 | 318231 318230 636461 |
| 1214 47 36/16A | 55X90 F2SG1U .1136 | 2 | KIM, WOJUNG & MINJUNG 380 SHELAR BLVD RIDGEFIELD, NJ 103 CHRISTIE ST | 00660 07072 | 208900 140400 349300 | 1190764 | 1190764 00 | 293500 293499 586999 | 299088 304677 603765 | 297691 297691 595382 |

| Block No. Lot No. Qualification Account No. | Land Dimensions Building Description Additional Lots Acreage | Prop. Class | Owner's Name Address City State Property Location | Billing Code Zip Code | Land Improvement Exemption Net Total | 2024 Property Tax Special Dist | 2024 Total Tax Deduction Net Tax | Amt.Billed 2024 1st Q 2nd Q Total | 2nd Half 2024 3rd Q 4th Q Total | Preliminary 2025 Tax 1st Q 2nd Q Total |
|--|---|----------------|---|--------------------------|---|--------------------------------------|---|---|---|--|
| 1215 1 | 6.967 AC COMMON AREA 6.9670 | 15F | GREENWAY DEVELOPMENT CONDOMINIUMS MEADOWVIEW COURT LEONIA, NJ MEADOWVIEW COURT | 07605 | *EXEMPT* | 00 | 00 00 00 | 00 00 00 | 00 00 00 | 00 00 00 |
| 1215 1 C0001 25.A/3 | 3BD RM 2AG BASE .0000 | 2 | SEIGEL, NANCY & ROBERT 1 MEADOWVIEW CT LEONIA, NJ 1 MEADOW VIEW COURT | 07605 | 110000 334800 444800 | 1516323 | 1516323 00 1516323 | 373744 373743 747487 | 380860 387976 768836 | 379081 379081 758162 |
| 1215 1 C0002 25.A/3 | 3BD RM 2AG SLAB .0000 | 2 | SATO, TOSHIHIKO & KUMI 2 MEADOW VIEW CT LEONIA NJ 2 MEADOW VIEW COURT | 07605 00660 | 110000 311200 421200 | 1435871 | 1435871 00 1435871 | 353914 353913 707827 | 360653 367391 728044 | 358968 358968 717936 |
| 1215 1 C0003 25.A/3 | 2BD RM 1AG BASE .0000 | 2 | CHONG, JUN B & UN J YU 3 MEADOWVIEW CT LEONIA, NJ 3 MEADOW VIEW COURT | 07605 00660 | 110000 275400 385400 | 1313829 | 1313829 00 1313829 | 323833 323832 647665 | 329999 336165 666164 | 328458 328457 656915 |
| 1215 1 C0004 25.A/3 | 2BD RM 1AG SLAB .0000 | 2 | MULLER, PETER 107 SPRING ST RAMSEY, NJ 4 MEADOW VIEW COURT | 07446 | 110000 304000 414000 | 1411326 | 1411326 00 1411326 | 347864 347863 695727 | 354488 361111 715599 | 352832 352831 705663 |
| 1215 1 C0005 25.A/3 | 2BD RM 1AG BASE .0000 | 2 | DO, JIHUN & LEE, MYEUNG HEE 5 MEADOW VIEW CT LEONIA, NJ 5 MEADOW VIEW COURT | 07605 00660 | 110000 275400 385400 | 1313829 | 1313829 00 1313829 | 323833 323832 647665 | 329999 336165 666164 | 328458 328457 656915 |
| 1215 1 C0006 25.A/3 | 2BD RM 1AG SLAB .0000 | 2 | KIM, PAUL J. & JOOHYUN SHIN 6 MEADOWVIEW CT LEONIA, NJ 6 MEADOW VIEW COURT | 07605 00660 | 110000 298200 408200 | 1391554 | 1391554 00 1391554 | 342990 342990 685980 | 349522 356052 705574 | 347889 347888 695777 |
| 1215 1 C0007 25.A/3 | 2BD RM 1AG BASE .0000 | 2 | DHARMAPURI, V. & GAJAVELLI, A. 7 MEADOW VIEW COURT LEONIA, NJ 7 MEADOW VIEW COURT | 07605 00660 | 110000 279900 389900 | 1329169 | 1329169 00 1329169 | 327614 327613 655227 | 333852 340090 673942 | 332293 332292 664585 |
| 1215 1 C0008 25.A/3 | 2BD RM 1AG SLAB .0000 | 2 | BUCK, STEVEN & KUMIKO 8 MEADOW VIEW CT LEONIA, NJ 8 MEADOW VIEW COURT | 07605 | 110000 291300 401300 | 1368032 | 1368032 00 1368032 | 337193 337192 674385 | 343613 350034 693647 | 342008 342008 684016 |
| 1215 1 C0009 25.A/3 | 2BD RM 1AG BASE .0000 | 2 | THE CREDIT SHELTER TRUST OF KARSOS 95 BRIARWOOD DR WEST WARREN, NJ 9 MEADOW VIEW COURT | 07059 | 110000 266000 376000 | 1281784 | 1281784 00 1281784 | 315934 315934 631868 | 321950 327966 649916 | 320446 320446 640892 |
| 1215 1 C0010 25.A/10 | 2BD RM 1AG SLAB .0000 | 2 | STRICKLAND, KHALID & SACHIKO OH 10 MEADOW VIEW COURT LEONIA, NJ 10 MEADOW VIEW COURT | 07605 00660 | 110000 291300 401300 | 1368032 | 1368032 00 1368032 | 337193 337192 674385 | 343613 350034 693647 | 342008 342008 684016 |
| 1215 1 C0011 25.A/3 | 3BD RM 2AG BASE .0000 | 2 | BAE, DANIEL C. & SE-RIN KIM 11 MEADOWVIEW CT LEONIA, NJ 11 MEADOW VIEW COURT | 07605 00597 | 110000 353500 463500 | 1580072 | 1580072 00 1580072 | 389456 389456 778912 | 396872 404288 801160 | 395018 395018 790036 |
| 1215 1 C0012 25.A/3 | 2BD RM 1AG SLAB .0000 | 2 | HONG, DOHYEON LEE 12 MEADOW VIEW CT LEONIA, NJ 12 MEADOW VIEW COURT | 07605 00660 | 110000 299500 409500 | 1395986 | 1395986 00 1395986 | 344083 344082 688165 | 350635 357186 707821 | 348997 348996 697993 |
| 1215 1 C0014 25.A/3 | 2BD RM 1AG SLAB .0000 | 2 | KANG, MOON JEONG 14 MEADOWVIEW CT LEONIA, NJ 14 MEADOW VIEW COURT | 07605 00660 | 110000 291300 401300 | 1368032 | 1368032 00 1368032 | 337193 337192 674385 | 343613 350034 693647 | 342008 342008 684016 |

5301800

18073839

00

00

18073839

8909678

9164161

9036922

| Block No. Lot No. Qualification Account No. | Land Dimensions Building Description Additional Lots Acreage | Prop. Class | Owner's Name Address City State Property Location | Billing Code Zip Code | Land Improvement Exemption Net Total | 2024 Property Tax Special Dist | 2024 Total Tax Deduction Net Tax | Amt.Billed 2024 1st Q 2nd Q Total | 2nd Half 2024 3rd Q 4th Q Total | Preliminary 2025 Tax 1st Q 2nd Q Total |
|--|---|----------------|--|--------------------------|---|--------------------------------------|---|---|---|--|
| 1215 1 C0015 25.A/3 | 3BD RM 2AG BASE .0000 | 2 | NAM, HUN SOK & CHOI, KIJEONG 15 MEADOWVIEW CT LEONIA NJ 15 MEADOW VIEW COURT | 00672 07605-2046 | 110000 347800 457800 | 1560640 | 1560640 00 | 384667 384666 769333 | 391991 399316 791307 | 390160 390160 780320 |
| 1215 1 C0016 25.A/3 | 3BD RM 2AG SLAB .0000 | 2 | MOORE, NEVA S. 16 MEADOWVIEW CT LEONIA NJ 16 MEADOW VIEW COURT | 07605-2042 | 110000 307200 417200 | 1422235 | 1422235 00 | 350553 350552 701105 | 357228 363902 721130 | 355559 355559 711118 |
| 1215 1 C0017 25.A/3 | 2BD RM 1AG BASE .0000 | 2 | PANK, HEATHER H. 17 MEADOWVIEW CT LEONIA, NJ 17 MEADOW VIEW COURT | 00660 07605 | 110000 286600 396600 | 1352009 | 1352009 00 | 333244 333243 666487 | 339589 345933 685522 | 338003 338002 676005 |
| 1215 1 C0018 25.A/3 | 3BD RM 2AG SLAB .0000 | 2 | AN, CHONGHYON & KYUNGSOON 18 MEADOWVIEW CT LEONIA, NJ 18 MEADOW VIEW COURT | 00672 07605 | 110000 315800 425800 | 1451552 | 1451552 00 | 357779 357778 715557 | 364591 371404 735995 | 362888 362888 725776 |
| 1215 1 C0019 25.A/3 | 2BD RM 1AG BASE .0000 | 2 | PARK, HYO ZIN & DANIEL 19 MEADOW VIEW CT LEONIA, NJ 19 MEADOW VIEW COURT | 00672 07605 | 110000 278300 388300 | 1323715 | 1323715 00 | 326269 326269 652538 | 332482 338695 671177 | 330929 330929 661858 |
| 1215 1 C0020 25.A/3 | 2BD RM 1AG SLAB .0000 | 2 | 20 LEONIA, LLC 20 MEADOW VIEW CT LEONIA, NJ 20 MEADOW VIEW COURT | 07605 | 110000 291300 401300 | 1368032 | 1368032 00 | 337193 337192 674385 | 343613 350034 693647 | 342008 342008 684016 |
| 1215 1 C0021 25.A/3 | 2BD RM 1AG BASE .0000 | 2 | KIM, HONGKI & LEE, EUN YEONG 21 MEADOWVIEW CT LEONIA NJ 21 MEADOW VIEW COURT | 07605-2046 | 110000 275400 385400 | 1313829 | 1313829 00 | 323833 323832 647665 | 329999 336165 666164 | 328458 328457 656915 |
| 1215 1 C0022 25.A/3 | 2BD RM 1AG SLAB .0000 | 2 | CALE, SARA GOLD 22 MEADOWVIEW CT LEONIA NJ 22 MEADOW VIEW COURT | 00660 07605-2042 | 110000 304000 414000 | 1411326 | 1411326 00 | 347864 347863 695727 | 354488 361111 715599 | 352832 352831 705663 |
| 1215 1 C0023 25.A/3 | 2BD RM 1AG BASE .0000 | 2 | KIM, JUNG E. & JI, HANSOO 23 MEADOWVIEW CT LEONIA, NJ 23 MEADOW VIEW COURT | 00660 07605 | 110000 281900 391900 | 1335987 | 1335987 00 | 329294 329294 658588 | 335565 341834 677399 | 333997 333997 667994 |
| 1215 1 C0024 25.A/3 | 2BD RM 1AG SLAB .0000 | 2 | BERGMAN, ARTHUR 24 MEADOWVIEW CT LEONIA NJ 24 MEADOW VIEW COURT | 07605-2042 | 110000 304000 414000 | 1411326 | 1411326 00 | 347864 347863 695727 | 354488 361111 715599 | 352832 352831 705663 |
| 1215 1 C0025 25.A/3 | 2BD RM 1AG BASE .0000 | 2 | LUBASHEVSKY, OLGA 25 MEADOWVIEW CT LEONIA, NJ 25 MEADOW VIEW COURT | 07605 | 110000 275400 385400 | 1313829 | 1313829 00 | 323833 323832 647665 | 329999 336165 666164 | 328458 328457 656915 |
| 1215 1 C0026 25.A/3 | 2BD RM 1AG SLAB .0000 | 2 | LEE, CHOONSOK & KOO, HYUNJEE 26 MEADOWVIEW CT LEONIA, NJ 26 MEADOW VIEW COURT | 00660 07605 | 110000 291300 401300 | 1368032 | 1368032 00 | 337193 337192 674385 | 343613 350034 693647 | 342008 342008 684016 |
| 1215 1 C0027 25.A/3 | 3BD RM 2AG BASE .0000 | 2 | HAHN, JAESON & YI SON KO 27 MEADOWVIEW CT LEONIA, NJ 27 MEADOW VIEW COURT | 00660 07605 | 110000 347800 457800 | 1560640 | 1560640 00 | 384667 384666 769333 | 391991 399316 791307 | 390160 390160 780320 |
| 1215 1 C0028 25.A/3 | 2BD RM 1AG SLAB .0000 | 2 | PARK, JUNG BIN & ANNE Y 28 MEADOW VIEW COURT LEONIA NJ 28 MEADOW VIEW COURT | 00660 07605 | 110000 291300 401300 | 1368032 | 1368032 00 | 337193 337192 674385 | 343613 350034 693647 | 342008 342008 684016 |

| Block No. Lot No. Qualification Account No. | Land Dimensions Building Description Additional Lots Acreage | Prop. Class | Owner's Name Address City State Property Location | Billing Code Zip Code | Land Improvement Exemption Net Total | 2024 Property Tax Special Dist | 2024 Total Tax Deduction Net Tax | Amt.Billed 2024 1st Q 2nd Q Total | 2nd Half 2024 3rd Q 4th Q Total | Preliminary 2025 Tax 1st Q 2nd Q Total |
|--|---|----------------|---|--------------------------|---|--------------------------------------|---|---|---|--|
| 1215 1 C0029 25.A/3 | 3BD RM 2AG BASE .0000 | 2 | COTELIDIS, DEMETRIOS & PATRICIA 29 ELIZABETH TERR LEONIA, NJ 29 ELIZABETH TERR | 07605 | 110000 347800 457800 | 1560640 | 1560640 00 1560640 | 384667 384666 769333 | 391991 399316 791307 | 390160 390160 780320 |
| 1215 1 C0030 25.A/3 | 2BD RM 1AG SLAB .0000 | 2 | SHIN, JI YON 30 MEADOWVIEW COURT LEONIA, NJ 30 MEADOW VIEW COURT | 07605 | 110000 291300 401300 | 1368032 | 1368032 00 1368032 | 337193 337192 674385 | 343613 350034 693647 | 342008 342008 684016 |
| 1215 1 C0031 25.A/3 | 2BD RM 1AG BASE .0000 | 2 | KANG, DAE SHIK & MI KYONG KIM 31 ELIZABETH TERR LEONIA, NJ 31 ELIZABETH TERR | 00660 07605 | 110000 280000 390000 | 1329510 | 1329510 00 1329510 | 327698 327697 655395 | 333938 340177 674115 | 332378 332377 664755 |
| 1215 1 C0032 25.A/3 | 3BD RM 2AG SLAB .0000 | 2 | DAVIS, BARRY M. & BARBARA A. DOWNES 32 MEADOWVIEW CT LEONIA, NJ 32 MEADOW VIEW COURT | 07605-2042 | 110000 296900 406900 | 1387122 | 1387122 00 1387122 | 341898 341898 683796 | 348408 354918 703326 | 346781 346780 693561 |
| 1215 1 C0033 25.A/3 | 2BD RM 1AG BASE .0000 | 2 | LEE, JUNG HYUN & OH, JIHI 33 ELIZABETH TERRACE LEONIA, NJ 33 ELIZABETH TERR | 07605 | 110000 279900 389900 | 1329169 | 1329169 00 1329169 | 327614 327613 655227 | 333852 340090 673942 | 332293 332292 664585 |
| 1215 1 C0034 25.A/3 | 3BD RM 2AG SLAB .0000 | 2 | FUNG, JULIAN C. & GRACE 473 PALISADES BLVD FORT LEE, NJ 34 MEADOW VIEW COURT | 07650 | 110000 307200 417200 | 1422235 | 1422235 00 1422235 | 350553 350552 701105 | 357228 363902 721130 | 355559 355559 711118 |
| 1215 1 C0035 25.A/3 | 2BD RM 1AG BAS .0000 | 2 | KIM, SO IN 35 ELIZABETH TERR LEONIA, NJ 35 ELIZABETH TERR | 07605 | 110000 283100 393100 | 1340078 | 1340078 00 1340078 | 330303 330302 660605 | 336592 342881 679473 | 335020 335019 670039 |
| 1215 1 C0036 25.A/3 | 2BD RM 1AG SLAB .0000 | 2 | KANATAKE, SATOSHI 36 MEADOWVIEW CT LEONIA, NJ 36 MEADOW VIEW COURT | 07605 | 110000 304000 414000 | 1411326 | 1411326 00 1411326 | 347864 347863 695727 | 354488 361111 715599 | 352832 352831 705663 |
| 1215 1 C0037 25.A/3 | 2BD RM 1AG BASE .0000 | 2 | WILSON, CID DAMON 37 ELIABETH TERR LEONIA, NJ 37 ELIZABETH TERR | 00597 07605 | 110000 275400 385400 | 1313829 | 1313829 00 1313829 | 323833 323832 647665 | 329999 336165 666164 | 328458 328457 656915 |
| 1215 1 C0038 25.A/3 | 2BD RM 1AG SLAB .0000 | 2 | SATO, MOTONORI & MINAKO 38 MEADOWVIEW CT LEONIA, NJ 38 MEADOW VIEW COURT | 07605 | 110000 306400 416400 | 1419508 | 1419508 00 1419508 | 349880 349880 699760 | 356543 363205 719748 | 354877 354877 709754 |
| 1215 1 C0039 25.A/3 | 3BD RM 2AG BASE .0000 | 2 | CHEN, MICHAEL SIHONG & LI LIN 39 ELIZABETH TERRACE LEONIA, NJ 39 ELIZABETH TERR | 00597 07605 | 110000 352900 462900 | 1578026 | 1578026 00 1578026 | 388952 388952 777904 | 396358 403764 800122 | 394507 394506 789013 |
| 1215 1 C0040 25.A/3 | 2BD RM 1AG SLAB .0000 | 2 | KIM, JOO HAN & IN WHA 40 MEADOWVIEW COURT LEONIA, NJ 40 MEADOW VIEW COURT | 00660 07605 | 110000 304000 414000 | 1411326 | 1411326 00 1411326 | 347864 347863 695727 | 354488 361111 715599 | 352832 352831 705663 |
| 1215 1 C0042 25.A/3 | 2BD RM 1AG SLAB .0000 | 2 | PARK, DANIEL & JIHYE LEE 42 MEADOW VIEW CT LEONIA, NJ 42 MEADOW VIEW COURT | 00660 07605 | 110000 296100 406100 | 1384395 | 1384395 00 1384395 | 341226 341225 682451 | 347723 354221 701944 | 346099 346099 692198 |
| 1215 1 C0044 25.A/3 | 2BD RM 1AG SLAB .0000 | 2 | BABITTS, LAURIE 44 MEADIW VIEW CT LEONIA NJ 44 MEADOW VIEW COURT | 00660 07605 | 110000 291300 401300 | 1368032 | 1368032 00 1368032 | 337193 337192 674385 | 343613 350034 693647 | 342008 342008 684016 |

| Block No. Lot No. Qualification Account No. | Land Dimensions Building Description Additional Lots Acreage | Prop. Class | Owner's Name Address City State Property Location | Billing Code Zip Code | Land Improvement Exemption Net Total | 2024 Property Tax Special Dist | 2024 Total Tax Deduction Net Tax | Amt.Billed 2024 1st Q 2nd Q Total | 2nd Half 2024 3rd Q 4th Q Total | Preliminary 2025 Tax 1st Q 2nd Q Total |
|--|---|----------------|--|--------------------------|---|--------------------------------------|---|---|---|--|
| 1215 1 C0046 25.A/3 | 2BD RM 1AG SLAB .0000 | 2 | MARILYN HILLER REVOCABLE TRUST 46 MEADOW VIEW COURT LEONIA, NJ 46 MEADOW VIEW COURT | 07605 | 110000 304000 414000 | 1411326 | 1411326 00 | 347864 347863 | 354488 361111 | 352832 352831 |
| 1215 1 C0048 25.A/3 | 3BD RM 2AG SLAB .0000 | 2 | LEE, JAY HEE 48 MEADOWVIEW CT LEONIA, NJ 48 MEADOW VIEW COURT | 07605 | 110000 303900 413900 | 1410985 | 1410985 00 | 341898 341898 | 360284 366905 | 352747 352746 |
| 1215 1 C0050 25.A/3 | 3BD RM 2AG SLAB .0000 | 2 | STEPHENSON, CAROLYN K. 50 MEADOW VIEW CT LEONIA, NJ 50 MEADOW VIEW COURT | 07605 | 110000 296900 406900 | 1387122 | 1387122 00 | 341898 341898 | 348408 354918 | 346781 346780 |
| 1215 1 C0052 25.A/3 | 2BD RM 1AG SLAB .0000 | 2 | BROWN, MATHEW & WOO, DAJUNG 225 GRAND ST #PH03 JERSEY CITY, NJ 52 MEADOW VIEW COURT | 00660 07302 | 110000 291300 401300 | 1368032 | 1368032 00 | 337193 337192 | 343613 350034 | 342008 342008 |
| 1215 1 C0054 25.A/3 | 2BD RM 1AG SLAB .0000 | 2 | JANG, MICHAEL & DEBORAH HAN 54 MEADOW VIEW CT LEONIA, NJ 54 MEADOW VIEW COURT | 07605 | 110000 311100 421100 | 1435530 | 1435530 00 | 353830 353829 | 360567 367304 | 358883 358882 |
| 1215 1 C0056 25.A/3 | 2BD RM 1AG SLAB .0000 | 2 | 56 MEADOW VIEW CT CO. & GIOFFRE, V. 56 MEADOW VIEW CT LEONIA, NJ 56 MEADOW VIEW COURT | 07605 | 110000 304000 414000 | 1411326 | 1411326 00 | 347864 347863 | 354488 361111 | 352832 352831 |
| 1215 1 C0058 25.A/3 | 2BD RM 1AG SLAB .0000 | 2 | CHUNG, JAY S. & SOON H. PARK 58 MEADOW VIEW COURT LEONIA, NJ 58 MEADOW VIEW COURT | 00660 07605 | 110000 308900 418900 | 1428030 | 1428030 00 | 351981 351981 | 358683 365385 | 357008 357007 |
| 1215 1 C0060 25.A/3 | 3BD RM 2AG SLAB .0000 | 2 | HA, JOOUN & JIN KYUNG LEE 60 MEADOWVIEW CT LEONIA, NJ 60 MEADOW VIEW COURT | 07605 | 110000 307200 417200 | 1422235 | 1422235 00 | 350553 350552 | 357228 363902 | 355559 355559 |
| 1215 1 C0062 25.A/3 | 3BD RM 2AG BASE .0000 | 2 | PARK, ROBERT & YOUNJU 62 MEADOW VIEW CT LEONIA, NJ 62 MEADOW VIEW COURT | 00660 07605 | 110000 352900 462900 | 1578026 | 1578026 00 | 382702 382702 | 402608 410014 | 394507 394506 |
| 1215 1 C0064 25.A/3 | 2BD RM 1AG BASE .0000 | 2 | CHANG, KNOW CHAI & MOOI LENG SER 64 MEADOW VIEW CT LEONIA, NJ 64 MEADOW VIEW COURT | 00660 07605 | 110000 275400 385400 | 1313829 | 1313829 00 | 323833 323832 | 329999 336165 | 328458 328457 |
| 1215 1 C0066 25.A/3 | 2BD RM 1AG BASE .0000 | 2 | KATAYAMA, HIDEKI & TAKAKO 66 MEADOWVIEW CT LEONIA NJ 66 MEADOW VIEW COURT | 00660 07605-2044 | 110000 275400 385400 | 1313829 | 1313829 00 | 323833 323832 | 329999 336165 | 328458 328457 |
| 1215 1 C0068 25.A/3 | 2BD RM 1AG BASE .0000 | 2 | KWON, KEE & AHN, ILYOUNG 68 MEADOWVIEW CT LEONIA NJ 68 MEADOW VIEW COURT | 00660 07605-2044 | 110000 266000 376000 | 1281784 | 1281784 00 | 315934 315934 | 321950 327966 | 320446 320446 |
| 1215 1 C0070 25.A/3 | 2BD RM 1AG BASE .0000 | 2 | YANG, MYUNG SUK & YANG, MARILYNA 70 MEADOW VIEW CT LEONIA, NJ 70 MEADOW VIEW COURT | 00660 07605 | 110000 275400 385400 | 1313829 | 1313829 00 | 323833 323832 | 329999 336165 | 328458 328457 |
| 1215 1 C0072 25.A/3 | 3BD RM 2AG BASE .0000 | 2 | HONG, SUNG & ELLEN 72 MEADOW VIEW CT LEONIA, NJ 72 MEADOW VIEW COURT | 00045 07605 | 110000 342600 452600 | 1542913 | 1542913 00 | 380298 380297 | 387539 394779 | 385729 385728 |

5755000

19618796

00

00

19618796

9647019

9971777

9809401

| Block No. Lot No. Qualification Account No. | Land Dimensions Building Description Additional Lots Acreage | Prop. Class | Owner's Name Address City State Property Location | Billing Code Zip Code | Land Improvement Exemption Net Total | 2024 Property Tax Special Dist | 2024 Total Tax Deduction Net Tax | Amt.Billed 2024 1st Q 2nd Q Total | 2nd Half 2024 3rd Q 4th Q Total | Preliminary 2025 Tax 1st Q 2nd Q Total |
|--|---|----------------|--|--------------------------|---|--------------------------------------|---|---|---|--|
| 1215 1 C0074 25.A/3 | 3BD RM 2AG BASE .0000 | 2 | CHOI, BENJAMIN B & JENNIE 74 MEADOWVIEW CT LEONIA NJ 74 MEADOW VIEW COURT | 00660 07605-2045 | 110000 347800 457800 | 1560640 | 1560640 00 1560640 | 384667 384666 769333 | 391991 399316 791307 | 390160 390160 780320 |
| 1215 1 C0076 25.A/3 | 2BD RM 1AG BASE .0000 | 2 | SUNG, HYE JUNG 76 MEADOWVIEW CT LEONIA NJ 76 MEADOW VIEW COURT | 07605 | 110000 266000 376000 | 1281784 | 1281784 00 1281784 | 315934 315934 631868 | 321950 327966 649916 | 320446 320446 640892 |
| 1215 1 C0078 25.A/3 | 2BD RM 1AG BASE .0000 | 2 | NAM, KIYEONG & YOUN JU LEE 78 MEADOWVIEW CT LEONIA, NJ 78 MEADOW VIEW COURT | 00660 07605 | 110000 283100 393100 | 1340078 | 1340078 00 1340078 | 330303 330302 660605 | 336592 342881 679473 | 335020 335019 670039 |
| 1215 1 C0080 25.A/3 | 2BD RM 1AG BASE .0000 | 2 | LEE, RICHARD K. 80 MEADOW VIEW COURT LEONIA, NJ 80 MEADOW VIEW COURT | 00660 07605 | 110000 275400 385400 | 1313829 | 1313829 00 1313829 | 323833 323832 647665 | 329999 336165 666164 | 328458 328457 656915 |
| 1215 1 C0082 25.A/3 | 2BD RM 1AG BASE .0000 | 2 | YANG, MICHAEL W. & NA YOUNG AHN 82 MEADOWVIEW CT LEONIA, NJ 82 MEADOW VIEW COURT | 00660 07605 | 110000 270700 380700 | 1297806 | 1297806 00 1297806 | 319884 319883 639767 | 325974 332065 658039 | 324452 324451 648903 |
| 1215 1 C0084 25.A/3 | 2BD RM 1AG BASE .0000 | 2 | NUSSBAUM, ELLIOT & HELENA 84 MEADOW VIEW CT LEONIA, NJ 84 MEADOW VIEW COURT | 07605 | 110000 275400 385400 | 1313829 | 1313829 00 1313829 | 323833 323832 647665 | 329999 336165 666164 | 328458 328457 656915 |
| 1215 1 C0086 25.A/3 | 3BD RM 2AG BASE .0000 | 2 | KOO, JENNY 86 MEADOWVIEW CT LEONIA, NJ 86 MEADOW VIEW COURT | 00672 07605 | 110000 358700 468700 | 1597798 | 1597798 00 1597798 | 393826 393825 787651 | 401324 408823 810147 | 399450 399449 798899 |
| 1215 1 C0088 25.A/3 | 3BD RM 2AG BASE .0000 | 2 | APELIAN, LARA 88 MEADOW VIEW CT LEONIA, NJ 88 MEADOW VIEW COURT | 07605 | 110000 347800 457800 | 1560640 | 1560640 00 1560640 | 384667 384666 769333 | 391991 399316 791307 | 390160 390160 780320 |
| 1215 1 C0090 25.A/3 | 2BD RM 1AG BASE .0000 | 2 | YE, JOO HYE 90 MEADOWVIEW CT LEONIA, NJ 90 MEADOW VIEW COURT | 00660 07605 | 110000 280000 390000 | 1329510 | 1329510 00 1329510 | 327698 327697 655395 | 333938 340177 674115 | 332378 332377 664755 |
| 1215 1 C0092 25.A/3 | 2BD RM 1AG BASE .0000 | 2 | KIM, ELLIE 92 MEADOW VIEW CT LEONIA, NJ 92 MEADOW VIEW COURT | 00672 07605 | 110000 275400 385400 | 1313829 | 1313829 00 1313829 | 323833 323832 647665 | 329999 336165 666164 | 328458 328457 656915 |
| 1215 1 C0094 25.A/3 | 2BD RM 1AG BASE .0000 | 2 | AHN, DANIEL S. & KAREN K. 94 MEADOWVIEW CT LEONIA, NJ 94 MEADOW VIEW COURT | 00660 07605 | 110000 270700 380700 | 1297806 | 1297806 00 1297806 | 319884 319883 639767 | 325974 332065 658039 | 324452 324451 648903 |
| 1215 1 C0096 25.A/3 | 2BD RM 1AG BASE .0000 | 2 | CHO, MICHAEL K. & LEE, SIEUN 96 MEADOW VIEW CT LEONIA, NJ 96 MEADOW VIEW COURT | 00672 07605 | 110000 286600 396600 | 1352009 | 1352009 00 1352009 | 333244 333243 666487 | 339589 345933 685522 | 338003 338002 676005 |
| 1215 1 C0098 25.A/3 | 3BD RM 2AG BASE .0000 | 2 | KIM, YEONG CHEOL & KO, CHEONG IN 98 MEADOW VIEW CT. LEONIA, NJ 98 MEADOW VIEW COURT | 00660 07605 | 110000 352900 462900 | 1578026 | 1578026 00 1578026 | 388952 388952 777904 | 396358 403764 800122 | 394507 394506 789013 |
| 1215 2 | 0.653 AC COMMON AREA .6530 | 15F | PADDOCK LANE CONDOMINIUMS 2-12 MAPLE STREET LEONIA, NJ 2-12 MAPLE STREET | 07605 | *EXEMPT* | 00 | 00 00 00 | 00 00 00 | 00 00 00 | 00 00 00 |

| Block No. Lot No. Qualification Account No. | Land Dimensions Building Description Additional Lots Acreage | Prop. Class | Owner's Name Address City State Property Location | Billing Code Zip Code | Land Improvement Exemption Net Total | 2024 Property Tax Special Dist | 2024 Total Tax Deduction Net Tax | Amt.Billed 2024 1st Q 2nd Q Total | 2nd Half 2024 3rd Q 4th Q Total | Preliminary 2025 Tax 1st Q 2nd Q Total |
|--|---|----------------|---|--------------------------|---|--------------------------------------|---|---|---|--|
| 1215 2 C0002 | 2S-BG TOWNHOUSE .0000 | 2 | ROSABAL, ANTHONY & GABRIELLA 2 MAPLE ST, #2 LEONIA, NJ 2 MAPLE STREET | 07605 | 95000 301500 396500 | 1351669 | 1351669 00 1351669 | 333160 333159 666319 | 339503 345847 685350 | 337918 337917 675835 |
| 1215 2 C0004 | 2S-BG TOWNHOUSE .0000 | 2 | PARK, HYUNSOO SUNYEONG JEON 4 MAPLE STREET LEONIA, NJ 4 MAPLE STREET | 00660 07605 | 95000 257600 352600 | 1202013 | 1202013 00 1202013 | 296273 296272 592545 | 301914 307554 609468 | 300504 300503 601007 |
| 1215 2 C0006 | 2S-BG TOWNHOUSE .0000 | 2 | YI, HYANG CHONG 6 MAPLE ST LEONIA, NJ 6 MAPLE STREET | 00660 07605 | 95000 277400 372400 | 1269512 | 1269512 00 1269512 | 312909 312909 625818 | 318868 324826 643694 | 317378 317378 634756 |
| 1215 2 C0008 | 2S-BG TOWNHOUSE .0000 | 2 | CHAO, MATTHEW G. & KELLY WU 8 MAPLE ST LEONIA, NJ 8 MAPLE STREET | 00660 07605 | 95000 276800 371800 | 1267466 | 1267466 00 1267466 | 312405 312405 624810 | 318354 324302 642656 | 316867 316866 633733 |
| 1215 2 C0010 | 2S-BG TOWNHOUSE .0000 | 2 | KIM, ABRAHAM L. 10 MAPLE ST LEONIA, NJ 10 MAPLE STREET | 07605 | 95000 254900 349900 | 1192809 | 1192809 00 1192809 | 294004 294003 588007 | 299602 305200 604802 | 298203 298202 596405 |
| 1215 2 C0012 | 2S-BG TOWNHOUSE .0000 | 2 | DI PAOLA, KENNETH & SAGER-DI PAOLA, L 12 MAPLE ST LEONIA, NJ 12 MAPLE STREET | 00660 07605 | 95000 329400 424400 | 1446780 | 1446780 00 1446780 | 356602 356602 713204 | 363393 370183 733576 | 361695 361695 723390 |
| 1215 3 25.A/1 | 19790 SF F2SG1S .4543 | 4A | SHIN AHN, LLC 466 CHATEAU RD PALISADES PARK, NJ 242 GRAND AVE | 07650 | 548000 370500 918500 | 3131167 | 3131167 00 3131167 | 771770 771770 1543540 | 786466 801161 1587627 | 782792 782792 1565584 |
| 1215 4 25.A/7 | 80X150 F2SG2S .2755 | 2 | RAICEVIC, PERISA & ANA DJURETIC 208 GRAND AVE LEONIA, NJ 208 GRAND AVE | 07605 | 210000 171600 381600 | 1300874 | 1300874 00 1300874 | 320640 320639 641279 | 326745 332850 659595 | 325219 325218 650437 |
| 1215 5 25.A/8 | 75X150 F2.5SG2S .2583 | 2 | HWANG, MYUNG W. & HYUN J. AHN 200 GRAND AVE LEONIA, NJ 200 GRAND AVE | 07605 | 200200 245900 446100 | 1520755 | 1520755 00 1520755 | 374836 374835 749671 | 381973 389111 771084 | 380189 380189 760378 |
| 1216 1 37/27 | 85X183 IRR B2SG2U .0000 | 2 | MARTIN, PHYLLIS S., TRUSTEE 104 CHRISTIE ST LEONIA, NJ 104 CHRISTIE ST | 07605 | 283600 155100 438700 | 1495528 | 1495528 00 1495528 | 368618 368618 737236 | 375637 382655 758292 | 373882 373882 747764 |
| 1216 2 37/26 | 55X180 B2SG2U .2273 | 2 | KIM, SON MIN 110 CHRISTIE ST LEONIA, NJ 110 CHRISTIE ST | 00660 07605 | 307100 159700 466800 | 1591321 | 1591321 00 1591321 | 392229 392229 784458 | 399697 407166 806863 | 397831 397830 795661 |
| 1216 3 37/25 | 55X180 B2SG2U .2273 | 2 | CESARIO, JANET 112 CHRISTIE ST LEONIA, NJ 112 CHRISTIE ST | 07605-1902 | 307100 195700 502800 | 1714045 | 1714045 00 1714045 | 422478 422478 844956 | 430522 438567 869089 | 428512 428511 857023 |
| 1216 4 37/24 | 55X180 B2SG2U .2273 | 2 | PROFIRST, LLC 125 W. CENTRAL BLVD #107 PALISADES PARK, NJ 116 CHRISTIE ST | 07650 | 306900 156000 462900 | 1578026 | 1578026 00 1578026 | 388952 388952 777904 | 396358 403764 800122 | 394507 394506 789013 |
| 1216 5 37/23 | 50X179 F2SG2S .2055 | 2 | GONZALEZ, JUAN ANGEL 124 CHRISTIE ST LEONIA, NJ 124 CHRISTIE | 00672 07605-1902 | 302400 159200 461600 | 1573594 | 1573594 00 1573594 | 387860 387859 775719 | 395245 402630 797875 | 393399 393398 786797 |

| Block No. Lot No. Qualification Account No. | Land Dimensions Building Description Additional Lots Acreage | Prop. Class | Owner's Name Address City State Property Location | Billing Code Zip Code | Land Improvement Exemption Net Total | 2024 Property Tax Special Dist | 2024 Total Tax Deduction Net Tax | Amt.Billed 2024 1st Q 2nd Q Total | 2nd Half 2024 3rd Q 4th Q Total | Preliminary 2025 Tax 1st Q 2nd Q Total |
|--|---|----------------|--|--------------------------|---|--------------------------------------|---|---|---|--|
| 1216 6 37/22 | 50X179 S2SG2S 2FDWG .2055 | 2 | BINET, JOSE & PICHARDO-BINET, YORKY 132 CHRISTIE ST LEONIA NJ 132 CHRISTIE | 00660 07605-1902 | 302300 227900 530200 | 1807452 | 1807452 00 1807452 | 445501 445500 891001 | 453984 462467 916451 | 451863 451863 903726 |
| 1216 7 37/21 | 50X179 F2SG2S .2055 | 2 | ROONEY, ROBERT & DIANA 136 CHRISTIE ST LEONIA NJ 136 CHRISTIE | 07605-1902 | 302300 131200 433500 | 1477802 | 1477802 00 1477802 | 364249 364248 728497 | 371185 378120 749305 | 369451 369450 738901 |
| 1216 8 37/20 | 50X178 F2SG2S .2043 | 2 | HIGGINS, WILLIAM & LISA 140 CHRISTIE ST LEONIA NJ 140 CHRISTIE ST | 00672 07605-1902 | 302200 161200 463400 | 1579731 | 1579731 -25000 1554731 | 383122 383122 766244 | 390536 397951 788487 | 388683 388683 777366 |
| 1216 9 37/19 | 50X178 F2SG2S .2043 | 2 | PESESKY, LAWRENCE & ROSE ANN MAGALDI 144 CHRISTIE ST LEONIA, NJ 144 CHRISTIE ST | 07605 | 302100 154800 456900 | 1557572 | 1557572 00 1557572 | 383911 383910 767821 | 391221 398530 789751 | 389393 389393 778786 |
| 1216 10 37/18 | 50X178 F2SG2S 2FDWG .2043 | 2 | VOLPI, L.D. & S.J. & ANDERSON, D.R. & M.M. 148 CHRISTIE ST LEONIA NJ 148 CHRISTIE | 07605-1902 | 302100 231900 534000 | 1820406 | 1820406 00 1820406 | 448694 448693 897387 | 457238 465781 923019 | 455102 455101 910203 |
| 1216 11 37/17 | 50X178 F2SG1S .2043 | 2 | RIVERA, RALPH & KARLA M. 154 CHRISTIE STREET LEONIA, NJ 154 CHRISTIE STREET | 07605 | 302000 270600 572600 | 1951993 | 1951993 00 1951993 | 481128 481127 962255 | 490289 499449 989738 | 487999 487998 975997 |
| 1216 12 37/16 | 50X178 F2SG1S .2043 | 2 | BEKIARIDES, THEODORE & KATY 156 CHRISTIE ST LEONIA NJ 156 CHRISTIE ST | 07605-1902 | 301900 215500 517400 | 1763817 | 1763817 00 1763817 | 434746 434745 869491 | 443024 451302 894326 | 440955 440954 881909 |
| 1216 13 37/15 | 50X177 F2SG2S .2032 | 2 | EBELING, STEVEN H. & MELISSA M. 160 CHRISTIE ST LEONIA, NJ 160 CHRISTIE | 00660 07605 | 301900 199600 501500 | 1709614 | 1709614 00 1709614 | 421386 421385 842771 | 429410 437433 866843 | 427404 427403 854807 |
| 1216 14 37/13.C | 50X75 S2SG1S .0861 | 2 | FORD, MEGHAN A. & TIMOTHY J. 116 ORCHARD PL LEONIA, NJ 116 ORCHARD PL | 07605 | 184500 94300 278800 | 950429 | 950429 00 950429 | 234262 234262 468524 | 238722 243183 481905 | 237608 237607 475215 |
| 1216 15 37/13.B | 75X150 F2SG1U .2583 | 2 | STENKEN RICHARD 145 PARK AVE LEONIA NJ 145 PARK AVE | 07605-2011 | 328800 222200 551000 | 1878359 | 1878359 00 1878359 | 462978 462978 925956 | 471794 480609 952403 | 469590 469590 939180 |
| 1216 16 37/12 | 75X200 F2S .3444 | 2 | GRIMM, CARL T. & PETRINA ARAGONA 137 PARK AVE LEONIA, NJ 137 PARK AVE | 07605 | 347500 194100 541600 | 1846314 | 1846314 00 1846314 | 455080 455079 910159 | 463745 472410 936155 | 461579 461578 923157 |
| 1216 17 37/10 | 75X200 F2SG1S .3444 | 2 | CARROLL, PATRICK & ANNE MARIE 131 PARK AVE LEONIA NJ 131 PARK AVE | 04170 07605-2011 | 347500 331700 679200 | 2315393 | 2315393 00 2315393 | 570698 570698 1141396 | 581565 592432 1173997 | 578849 578848 1157697 |
| 1216 18 37/9 | 75X200 F2SG1S .3444 | 2 | MANUEL, PETER & ROBIN, BETH 127 PARK AVE LEONIA NJ 127 PARK AVE | 07605-2011 | 347500 369200 716700 | 2443230 | 2443230 00 2443230 | 602208 602207 1204415 | 613674 625141 1238815 | 610808 610807 1221615 |
| 1216 19 37/8 | 50X200 B1S G2U .2296 | 2 | DOTTINO, PAUL & CAROL 121 PARK AVE LEONIA NJ 121 PARK AVE | 07605-2011 | 322500 170300 492800 | 1679955 | 1679955 00 1679955 | 414076 414075 828151 | 421960 429844 851804 | 419989 419989 839978 |

7269600

24782067

00

25000

24757067

12204068

12552999

12378537

| Block No. Lot No. Qualification Account No. | Land Dimensions Building Description Additional Lots Acreage | Prop. Class | Owner's Name Address City State Property Location | Billing Code Zip Code | Land Improvement Exemption Net Total | 2024 Property Tax Special Dist | 2024 Total Tax Deduction Net Tax | Amt.Billed 2024 1st Q 2nd Q Total | 2nd Half 2024 3rd Q 4th Q Total | Preliminary 2025 Tax 1st Q 2nd Q Total |
|--|---|----------------|--|--------------------------|---|--------------------------------------|---|---|---|--|
| 1216 20 37/6.B | 75X200 F2SG1S .3444 | 2 | WOO, EUJIN MICHELLE 117 PARK AVE LEONIA, NJ 117 PARK AVE | 00660 07605 | 347500 211000 558500 | 1903927 | 1903927 00 1903927 | 469280 469280 938560 | 478216 487151 965367 | 475982 475982 951964 |
| 1216 21 37/1 | 211X196 F3SG2S .9494 | 2 | DO, ALEXANDER Q & ANNA M.M. 217 GRAND AVE LEONIA, NJ 217 GRAND AVE | 07605 | 304200 569300 873500 | 2977762 | 2977762 00 2977762 | 733959 733958 1467917 | 747935 761910 1509845 | 744441 744440 1488881 |
| 1217 1 38/49 | 177X100 CB2SG2S .4063 | 2 | PAPPAS, JOHN A. & A. NINETTA 119 ORCHARD PL LEONIA NJ 119 ORCHARD PL | 07605-2016 | 335200 580300 915500 | 3120940 | 3120940 00 3120940 | 769249 769249 1538498 | 783897 798545 1582442 | 780235 780235 1560470 |
| 1217 2 38/48 | 50X176 F2SG1S .2020 | 2 | SMITH, NEIL R. 172 CHRISTIE STREET LEONIA, NJ 172 CHRISTIE ST | 07605 | 286600 149600 436200 | 1487006 | 1487006 00 1487006 | 366517 366517 733034 | 373497 380475 753972 | 371752 371751 743503 |
| 1217 3 38/47 | 50X176 F2S .2020 | 2 | 1355 15TH STREET FLNJ, LLC 176 CHRISTIE ST LEONIA, NJ 176 CHRISTIE ST | 07605 | 286500 166500 453000 | 1544277 | 1544277 00 1544277 | 380634 380633 761267 | 387881 395129 783010 | 386070 386069 772139 |
| 1217 4 38/46 | 50X176 F2S 2FDWG .2020 | 2 | CRUZ, OSVALDO & CARMEN 180 CHRISTIE ST LEONIA, NJ 180 CHRISTIE ST | 00660 07605 | 301500 222600 524100 | 1786657 | 1786657 00 1786657 | 440375 440375 880750 | 448761 457146 905907 | 446665 446664 893329 |
| 1217 5 38/44 | 100X156 F2SG2S .3581 | 2 | TOMASSO, SHERRY 184 CHRISTIE ST LEONIA, NJ 184 CHRISTIE ST | 00672 07605 | 333100 295400 628500 | 2142557 | 2142557 00 2142557 | 528098 528097 1056195 | 538153 548209 1086362 | 535640 535639 1071279 |
| 1217 6 38/43 | 50X175 F2SG1S .2009 | 2 | BELITSKY, JOHN & ISABEL M. 192 CHRISTIE ST LEONIA, NJ 192 CHRISTIE ST | 07605 | 301400 219600 521000 | 1776089 | 1776089 00 1776089 | 437771 437770 875541 | 446106 454442 900548 | 444023 444022 888045 |
| 1217 7 38/42 | 50X175 F2SG1S .2009 | 2 | DESIMONE, JOHN 196 CHRISTIE ST LEONIA, NJ 196 CHRISTIE ST | 00660 07605 | 301300 163000 464300 | 1582799 | 1582799 00 1582799 | 390128 390128 780256 | 397557 404986 802543 | 395700 395700 791400 |
| 1217 8 38/40 | 75X174 F2.5SG2S .2996 | 2 | LEMBO, GERARD M. & DIANE 200 CHRISTIE ST LEONIA, NJ 200 CHRISTIE ST | 00660 07605-1903 | 323100 237000 560100 | 1909381 | 1909381 00 1909381 | 470624 470624 941248 | 479586 488547 968133 | 477346 477345 954691 |
| 1217 9 38/39 | 75X174 F2.5SG2S .2996 | 2 | LORENZO, JOHN G. & RITA M. 210 CHRISTIE ST LEONIA, NJ 210 CHRISTIE ST | 07605 | 323000 240100 563100 | 1919608 | 1919608 00 1919608 | 472809 472809 945618 | 482490 491500 973990 | 479902 479902 959804 |
| 1217 10 38/38 | 50X174 F1SG2U .1997 | 2 | ABDEL-RAZEK, AHMED M. 214 CHRISTIE STREET LEONIA, NJ 214 CHRISTIE ST | 00672 07605 | 286000 173300 459300 | 1565754 | 1565754 00 1565754 | 385927 385927 771854 | 393276 400624 793900 | 391439 391438 782877 |
| 1217 11 38/34 | 0.795 AC B4S 37U .7950 | 4C | ROWLAND REALTY CO INC C/O ROCCO ENT 15 WARREN ST, SUITE 39 HACKENSACK, NJ 222 CHRISTIE ST | 00660 07601 | 1480000 1903000 3383000 | 11532647 | 11532647 00 11532647 | 2842566 2842566 5685132 | 2896694 2950821 5847515 | 2883162 2883162 5766324 |
| 1217 12 | 0.27 AC COMMON AREA .2700 | 15F | WOOD PARK CONDOMINIUMS 218 BROAD AVE LEONIA, NJ 218 BROAD AVE | 07605 | *EXEMPT* | 00 | 00 00 00 | 00 00 00 | 00 00 00 | 00 00 00 |

| Block No. Lot No. Qualification Account No. | Land Dimensions Building Description Additional Lots Acreage | Prop. Class | Owner's Name Address City State Property Location | Billing Code Zip Code | Land Improvement Exemption Net Total | 2024 Property Tax Special Dist | 2024 Total Tax Deduction Net Tax | Amt.Billed 2024 1st Q 2nd Q Total | 2nd Half 2024 3rd Q 4th Q Total | Preliminary 2025 Tax 1st Q 2nd Q Total |
|--|---|----------------|---|--------------------------|---|--------------------------------------|---|---|---|--|
| 1217 12 C00BA 38/36 | 3 RMS BASE .0000 | 2 | LABOMBARDA, JOHN & ROBYN, TRUSTEES 474 PINE HILL RD LEONIA, NJ 218 BROAD AVE APT BA | 07605 | 70000 54100 124100 | 423057 | 423057 00 | 104275 104275 208550 | 106261 108246 214507 | 105765 105764 211529 |
| 1217 12 C00BB 38/36 | 4 RMS BASE-SUPT .0000 | 2 | SUDIT, EKATERINA TRUSTEE 9 CYPRESS RD SUFFERN, NY 218 BROAD AVE APT BB | 10901 | 70000 141900 211900 | 722367 | 722367 00 | 178049 178049 356098 | 181440 184829 366269 | 180592 180592 361184 |
| 1217 12 C00BC 38/36 | 4 RMS BASE .0000 | 2 | STANCAVAGE, JOHN & MARJORIE 218 BROAD AVE APT BC LEONIA NJ 218 BROAD AVE-APT BC | 07605 | 70000 111100 181100 | 617370 | 617370 00 | 152170 152169 304339 | 155067 157964 313031 | 154343 154342 308685 |
| 1217 12 C001A 38/36 | 4RMS 1ST FL .0000 | 2 | CULLEN, ELIZABETH & CHRISTINA 218 BROAD AVE APT 1A LEONIA, NJ 218 BROAD AVE APT 1A | 07605 | 70000 120900 190900 | 650778 | 650778 00 | 154154 154154 308308 | 169708 172762 342470 | 162695 162694 325389 |
| 1217 12 C001B 38/36 | 3RMS 1ST FL .0000 | 2 | DEMARCO, RICHARD & KATHERINE M. 2 TENAFLY CT TENAFLY, NJ 218 BROAD AVE APT 1B | 00660 07670 | 70000 69100 139100 | 474192 | 474192 00 | 116879 116879 233758 | 119104 121330 240434 | 118548 118548 237096 |
| 1217 12 C001C 38/36 | 4RMS 1ST FL .0000 | 2 | TEEHAN, MICHAEL 218 BROAD AVE APT 1C LEONIA, NJ 218 BROAD AVE APT 1C | 00660 07605 | 70000 130500 200500 | 683505 | 683505 00 | 168471 168470 336941 | 171678 174886 346564 | 170877 170876 341753 |
| 1217 12 C001D 38/36 | 3RMS 1ST FL .0000 | 2 | LEE, HO J. 218 BROAD AVE APT 1D LEONIA, NJ 218 BROAD AVE APT 1D | 00660 07605 | 70000 80800 150800 | 514077 | 514077 00 | 126710 126710 253420 | 129122 131535 260657 | 128520 128519 257039 |
| 1217 12 C001E 38/36 | 3RMS 1ST FL .0000 | 2 | KANG, KYOUNG AE 218 BROAD AVENUE, #1E LEONIA, NJ 218 BROAD AVE APT 1E | 07605 | 70000 74100 144100 | 491237 | 491237 00 | 121080 121080 242160 | 123386 125691 249077 | 122810 122809 245619 |
| 1217 12 C001F 38/36 | 2.5 RMS 1ST FL .0000 | 2 | CHOI, JIN HEE 218 BROAD AVE (UNIT 1F) LEONIA, NJ 218 BROAD AVE APT 1F | 07605 | 70000 40400 110400 | 376354 | 376354 00 | 92764 92763 185527 | 94530 96297 190827 | 94089 94088 188177 |
| 1217 12 C001G 38/36 | 4RMS 1ST FL .0000 | 2 | SACHAKOVA, ALINA 218 BROAD AVENUE #1G LEONIA, NJ 218 BROAD AVE APT 1G | 07605 | 70000 130400 200400 | 683164 | 683164 00 | 168386 168386 336772 | 171593 174799 346392 | 170791 170791 341582 |
| 1217 12 C002A 38/36 | 4RMS 2ND FL .0000 | 2 | PARK, J. & D. & KIM, J. 218 BROAD AVE, APT 2A LEONIA, NJ 218 BROAD AVE APT 2A | 07605 | 70000 127600 197600 | 673618 | 673618 00 | 166034 166033 332067 | 169195 172356 341551 | 168405 168404 336809 |
| 1217 12 C002B 38/36 | 3RMS 2ND FL .0000 | 2 | BLAUVELT, RUSSELL C. III & DAWN N. 1514 9TH STREET FORT LEE, NJ 218 BROAD AVE APT 2B | 07024 | 70000 69100 139100 | 474192 | 474192 00 | 116879 116879 233758 | 119104 121330 240434 | 118548 118548 237096 |
| 1217 12 C002C 38/36 | 4RMS 2ND FL .0000 | 2 | PERNETTI, MARK & MERCEDES 218 BROAD AVE APT 2C LEONIA NJ 218 BROAD AVE APT 2C | 00660 07605 | 70000 130500 200500 | 683505 | 683505 00 | 168471 168470 336941 | 171678 174886 346564 | 170877 170876 341753 |
| 1217 12 C002D 38/36 | 3RMS 2ND FL .0000 | 2 | BLAGMAN, CLARK THEODORE 218 BROAD AVE, #2D LEONIA, NJ 218 BROAD AVE APT 2D | 07605 | 70000 80800 150800 | 514077 | 514077 00 | 126710 126710 253420 | 129122 131535 260657 | 128520 128519 257039 |

2341300

7981493

00

00

7981493

3922059

4059434

3990750

| Block No. Lot No. Qualification Account No. | Land Dimensions Building Description Additional Lots Acreage | Prop. Class | Owner's Name Address City State Property Location | Billing Code Zip Code | Land Improvement Exemption Net Total | 2024 Property Tax Special Dist | 2024 Total Tax Deduction Net Tax | Amt.Billed 2024 1st Q 2nd Q Total | 2nd Half 2024 3rd Q 4th Q Total | Preliminary 2025 Tax 1st Q 2nd Q Total |
|--|---|----------------|---|--------------------------|---|--------------------------------------|---|---|---|--|
| 1217 12 C002E 38/36 | 3 RMS 2ND FL .0000 | 2 | RUDE, MARTIN & WANG, GENEVIEVE 218 BROAD AVE #2E LEONIA, NJ 218 BROAD AVE APT 2E | 00660 07605 | 70000 86900 156900 | 534872 | 534872 00 | 131836 131835 263671 | 134346 136855 271201 | 133718 133718 267436 |
| 1217 12 C002F 38/36 | 3RMS 2ND FL .0000 | 2 | KIM, JUHAN 218 BROAD AVE APT 2F LEONIA NJ 218 BROAD AVE APT 2F | 00660 07605 | 70000 65400 135400 | 461579 | 461579 00 | 113770 113770 227540 | 115936 118103 234039 | 115395 115395 230790 |
| 1217 12 C002G 38/36 | 4RMS 2ND FL .0000 | 2 | POGUE, DARRELL & SALLY KUSACTAY 218 BROAD AVE APT 2G LEONIA, NJ 218 BROAD AVE APT 2G | 07605 | 70000 140800 210800 | 718617 | 718617 00 | 177125 177125 354250 | 180497 183870 364367 | 179655 179654 359309 |
| 1217 12 C003A 38/36 | 4RMS 3RD FL .0000 | 2 | PARK, STEVE & OKBUN 218 BROAD AVE, APT 3A LEONIA, NJ 218 BROAD AVE APT 3A | 07605 | 70000 130600 200600 | 683845 | 683845 00 | 168555 168554 337109 | 171764 174972 346736 | 170962 170961 341923 |
| 1217 12 C003B 38/36 | 3RMS 3RD FL .0000 | 2 | TRAN, DANIEL & ALICE WONG 203 HIGHWOOD AVE LEONIA, NJ 218 BROAD AVE APT 3B | 07605 | 70000 69100 139100 | 474192 | 474192 00 | 116879 116879 233758 | 119104 121330 240434 | 118548 118548 237096 |
| 1217 12 C003C 38/36 | 4RMS 3RD FL .0000 | 2 | 218L3C, LLC 218 BROAD AVE APT 3C LEONIA, NJ 218 BROAD AVE APT 3C | 07605 | 70000 130500 200500 | 683505 | 683505 00 | 168471 168470 336941 | 171678 174886 346564 | 170877 170876 341753 |
| 1217 12 C003D 38/36 | 3RMS 3RD FL .0000 | 2 | TRAN, DANIEL & WONG, ALICE 203 HIGHWOOD AVE LEONIA, NJ 218 BROAD AVE APT 3D | 07605 | 70000 80800 150800 | 514077 | 514077 00 | 126710 126710 253420 | 129122 131535 260657 | 128520 128519 257039 |
| 1217 12 C003E 38/36 | 3RMS 3RD FL .0000 | 2 | KIM, TIMOTHY M. 218 BROAD AVE APT 3E LEONIA, NJ 218 BROAD AVE APT 3E | 07605 | 70000 80000 150000 | 511350 | 511350 00 | 126038 126037 252075 | 128438 130837 259275 | 127838 127837 255675 |
| 1217 12 C003F 38/36 | 3RMS 3RD FL .0000 | 2 | KIM, SARA 218 BROAD AVE APT 3F LEONIA, NJ 218 BROAD AVE APT 3F | 00660 07605 | 70000 76800 146800 | 500441 | 500441 00 | 123349 123349 246698 | 125697 128046 253743 | 125111 125110 250221 |
| 1217 12 C003G 38/36 | 4RMS 3RD FL .0000 | 2 | WANG, JIA & CAO, JING 218 BROAD AVE, APT 3G LEONIA, NJ 218 BROAD AVE APT 3G | 07605 | 70000 130400 200400 | 683164 | 683164 00 | 168386 168386 336772 | 171593 174799 346392 | 170791 170791 341582 |
| 1217 12 C004A 38/36 | 4RMS 4TH FL .0000 | 2 | VAUGHAN, JAMIE CHRISTINE 218 BROAD AVE APT 4A LEONIA, NJ 218 BROAD AVE APT 4A | 07605 | 70000 120900 190900 | 650778 | 650778 00 | 160404 160404 320808 | 163458 166512 329970 | 162695 162694 325389 |
| 1217 12 C004B 38/36 | 3RMS 4TH FL .0000 | 2 | TRAN, DANIEL 203 HIGHWOOD AVE LEONIA, NJ 218 BROAD AVE APT 4B | 07605 | 70000 69100 139100 | 474192 | 474192 00 | 116879 116879 233758 | 119104 121330 240434 | 118548 118548 237096 |
| 1217 12 C004C 38/36 | 4RMS 4TH FL .0000 | 2 | KIM, PETER 1 MAIN ST, UNIT 306 EDGEWATER, NJ 218 BROAD AVE APT 4C | 07020 | 70000 130500 200500 | 683505 | 683505 00 | 168471 168470 336941 | 171678 174886 346564 | 170877 170876 341753 |
| 1217 12 C004D 38/36 | 3RMS 4TH FL .0000 | 2 | CROVATTO, LAURA 218 BROAD AVE, APT 4D LEONIA, NJ 218 BROAD AVE APT 4D | 01576 07605 | 70000 80800 150800 | 514077 | 514077 00 | 126710 126710 253420 | 129122 131535 260657 | 128520 128519 257039 |

2372600

8088194

00

00

8088194

3987161

4101033

4044101

| Block No. Lot No. Qualification Account No. | Land Dimensions Building Description Additional Lots Acreage | Prop. Class | Owner's Name Address City State Property Location | Billing Code Zip Code | Land Improvement Exemption Net Total | 2024 Property Tax Special Dist | 2024 Total Tax Deduction Net Tax | Amt.Billed 2024 1st Q 2nd Q Total | 2nd Half 2024 3rd Q 4th Q Total | Preliminary 2025 Tax 1st Q 2nd Q Total |
|--|---|----------------|--|--------------------------|---|--------------------------------------|---|---|---|--|
| 1217 12 C004E 38/36 | 3RMS 4TH FL .0000 | 2 | LABOMBARDA, JOHN & ROBYN, TRUSTEES 474 PINE HILL RD LEONIA, NJ 218 BROAD AVE APT 4E | 07605 | 70000 74100 144100 | 491237 | 491237 00 | 121080 121080 | 123386 125691 | 122810 122809 |
| 1217 12 C004F 38/36 | 3RMS 4TH FL .0000 | 2 | VANVELZOR, BRIAN R. 172 SYLVAN AVENUE LEONIA NJ 218 BROAD AVE APT 4F | 07605 | 70000 65400 135400 | 461579 | 461579 00 | 113770 113770 | 115936 118103 | 115395 115395 |
| 1217 12 C004G 38/36 | 4RMS 4TH FL .0000 | 2 | SHERPA, RUBI 218 BROAD AVE #4G LEONIA, NJ 218 BROAD AVE APT 4G | 07605 | 70000 153100 223100 | 760548 | 760548 00 | 187460 187460 | 191029 194599 | 190137 190137 |
| 1217 13 38/31 | 202X135 B2SG9U15AP .6260 | 4C | 210 BROAD STREET, LLC 10 UNDERWOOD PL #15 CLIFTON, NJ 200&210 BROAD AVE | 07013 | 600000 559000 1159000 | 3951031 | 3951031 00 | 973850 973850 | 992394 1010937 | 987758 987758 |
| 1217 14 38/29.B | 75X200 F3SG2U 3FDWG .3444 | 2 | FREAKES, ANTHONY & HUANG, LIN 3 BRECKENRIDGE COURT BELLE MEAD NJ 207 PARK AVE | 08502 | 330100 310000 640100 | 2182101 | 2182101 00 | 537844 537844 | 548086 558327 | 545526 545525 |
| 1217 15 38/28 | 75X200 F2SG3S .3444 | 2 | CARROLL, SCOTT & WENDY 201 PARK AVE LEONIA, NJ 201 PARK AVE | 00672 07605 | 330100 365700 695800 | 2371982 | 2371982 00 | 584646 584646 | 595779 606911 | 592996 592995 |
| 1217 16 38/26.B | 75X200 F2SG2U .3444 | 2 | SCHURR, SIMON & WORME, KATHERINE 195 PARK AVE LEONIA, NJ 195 PARK AVE | 07605 | 347500 476600 824100 | 2809357 | 2809357 00 | 692450 692450 | 705636 718821 | 702340 702339 |
| 1217 17 38/25 | 75X200 F2SG1U .3444 | 2 | LEE, EUISEOK & EUNYOUNG 189 PARK AVE LEONIA NJ 189 PARK AVE | 00660 07605-2018 | 347500 286000 633500 | 2159602 | 2159602 00 | 532299 532298 | 542435 552570 | 539901 539900 |
| 1217 18 38/23.B | 75X200 F2SG2S .3444 | 2 | BOGGIA, PHILLIP N. & SUSAN 185 PARK AVE LEONIA NJ 185 PARK AVE | 07605-2018 | 347500 446800 794300 | 2707769 | 2707769 00 | 667411 667410 | 680120 692828 | 676943 676942 |
| 1217 19 38/21 | 0.4545 AC 2.5S-F-L-2UG .4545 | 2 | LEE, KYE JOON 111 PARK ST APT 12G NEW HAVEN, CT 177 PARK AVE | 06511 | 352300 435900 788200 | 2686974 | 2686974 00 | 662285 662285 | 674897 687507 | 671744 671743 |
| 1217 20 38/19 | 111X200 B2.5SG2S .5096 | 2 | MINICHIELLO, MARK & KELLY 159 PARK AVE LEONIA NJ 159 PARK AVE | 07605-2018 | 354500 475300 829800 | 2828788 | 2828788 00 | 697240 697239 | 710516 723793 | 707197 707197 |
| 1217 21 38/18 | 100X200 F1SG2A .4591 | 2 | KANTOR, BARRY & JILL 155 PARK AVE LEONIA NJ 155 PARK AVE | 07605-2018 | 352500 237200 589700 | 2010287 | 2010287 00 | 495496 495495 | 504931 514365 | 502572 502572 |
| 1217 22 38/16.A | 75X125 F2S G1S .2152 | 2 | WALSH, JOHN J 149 PARK AVE LEONIA NJ 149 PARK AVE | 00660 07605-2018 | 319400 167200 486600 | 1658819 | 1658819 00 | 408866 408866 | 416651 424436 | 414705 414705 |
| 1217 23 38/16.B | 75X75 .1291 | 1 | PAPPAS, JOHN 119 ORCHARD PL LEONIA NJ ORCHARD PLACE | 07605-2016 | 112500 0 112500 | 383513 | 383513 00 | 94529 94528 | 96328 98128 | 95879 95878 |

8056200

27463587

00

00

27463587

13538447

13925140

13731798

| Block No. Lot No. Qualification Account No. | Land Dimensions Building Description Additional Lots Acreage | Prop. Class | Owner's Name Address City State Property Location | Billing Code Zip Code | Land Improvement Exemption Net Total | 2024 Property Tax Special Dist | 2024 Total Tax Deduction Net Tax | Amt.Billed 2024 1st Q 2nd Q Total | 2nd Half 2024 3rd Q 4th Q Total | Preliminary 2025 Tax 1st Q 2nd Q Total |
|--|---|----------------|---|--------------------------|---|--------------------------------------|---|---|---|--|
| 1218 1 | .037 AC .0370 | 15C | BOROUGH OF LEONIA 312 BROAD AVE LEONIA NJ WEST OF RR | 07605 | *EXEMPT* | 00 | 00 00 00 | 00 00 00 | 00 00 00 | 00 00 00 |
| 1301 1 52/9.A | 75X116 CB1S STORES .1997 | 4A | YEA J. REALTY, LLC 315 BROAD AVE LEONIA, NJ 315 BROAD AVE | 07605 | 390000 1292000 1682000 | 5733938 | 5733938 00 5733938 | 1413301 1413300 2826601 | 1440213 1467124 2907337 | 1433485 1433484 2866969 |
| 1301 2 000000 | 27X122 S2S APT .0756 | 4A | YEA J. REALTY, LLC 315 BROAD AVE LEONIA, NJ 310 FORT LEE RD | 07605 | 291000 149000 440000 | 1499960 | 1499960 00 1499960 | 369710 369710 739420 | 376750 383790 760540 | 374990 374990 749980 |
| 1301 3 52/10.D | 27X122 B2S 2FDWG .0756 | 4A | OZ REALTY NJ, LLC 314 FORT LEE ROAD LEONIA, NJ 314 FORT LEE RD | 07605 | 291000 178000 469000 | 1598821 | 1598821 00 1598821 | 394078 394077 788155 | 401581 409085 810666 | 399706 399705 799411 |
| 1301 4 52/1 | 2.664AC 2.6640 | 15A | BOARD OF EDUCATION 500 BROAD AVE LEONIA NJ FORT LEE RD & HIGHLD | 07605-1537 | *EXEMPT* | 00 | 00 00 00 | 00 00 00 | 00 00 00 | 00 00 00 |
| 1301 5 000000 | 99.5X104 CB1S 7STORES .2376 | 4A | 295-307 BROAD AVE RC% LEE,JH 2 BAY CLUB DR APT 16J BAYSIDE, NY 295-307 BROAD AVE | 11360 | 417100 1281900 1699000 | 5791891 | 5791891 00 5791891 | 1427585 1427585 2855170 | 1454769 1481952 2936721 | 1447973 1447973 2895946 |
| 1302 1 53/1 | 150X150 B4S 37APT .5165 | 4C | LEONIA TEANECK&TELEVINMAN%AFF MGMT 301 LIVINGSTON AVE LIVINGSTON NJ 330 FORT LEE RD | 00660 07039 | 1480000 1880000 3360000 | 11454240 | 11454240 00 11454240 | 2823240 2823240 5646480 | 2877000 2930760 5807760 | 2863560 2863560 5727120 |
| 1302 2 000000 | 150X150 .5165 | 4C | 202A-202B GLENWOOD AV % MADELINE CO 555 10TH ST PALISADES PARK, NJ 202A&B GLENWOOD AVE | 07650 | 237500 607500 845000 | 2880605 | 2880605 00 2880605 | 710012 710011 1420023 | 723531 737051 1460582 | 720152 720151 1440303 |
| 1302 3 000000 | 50X150 B1.5SG1U .1722 | 2 | MIN, YOUNG H. & YOUNG AE 200 GLENWOOD AVE LEONIA, NJ 200 GLENWOOD AVE | 07605 | 239400 169700 409100 | 1394622 | 1394622 00 1394622 | 343747 343746 687493 | 350292 356837 707129 | 348656 348655 697311 |
| 1302 4 000000 | 50X150 B2SG1U .1722 | 2 | WOODSIDE, LYNDON M.& JANE W. 196 GLENWOOD AVE LEONIA NJ 196 GLENWOOD AVE | 07605-1306 | 252000 112000 364000 | 1240876 | 1240876 00 1240876 | 305851 305851 611702 | 311675 317499 629174 | 310219 310219 620438 |
| 1302 5 000000 | 50X150 B2SG1U .1722 | 2 | SOHN, DONG B. & ANGELA CHOO 192 GLENWOOD AVE LEONIA, NJ 192 GLENWOOD AVE | 07605 | 252000 168500 420500 | 1433485 | 1433485 00 1433485 | 353326 353325 706651 | 360053 366781 726834 | 358372 358371 716743 |
| 1302 6 000000 | 62X100 B2SG1U .1423 | 2 | GREENBERG, SCOTT & ADRIENNE 186 GLENWOOD AVE LEONIA NJ 186 GLENWOOD AVE | 00660 07605-1306 | 242600 199000 441600 | 1505414 | 1505414 00 1505414 | 371055 371054 742109 | 378120 385185 763305 | 376354 376353 752707 |
| 1302 7 000000 | 63X100 F2SG1U .1446 | 2 | BIANCHI, MARIO & KATHY 184 GLENWOOD AVE LEONIA NJ 184 GLENWOOD AVE | 07605-1306 | 243900 214500 458400 | 1562686 | 1562686 00 1562686 | 385171 385170 770341 | 392505 399840 792345 | 390672 390671 781343 |
| 1302 8 53/13 | 50X125 B2SG1U .1435 | 2 | PENNINGTON, SETH D. III & SARAH K. 333 CRESCENT AVE LEONIA, NJ 333 CRESCENT AVE | 00660 07605 | 270100 192900 463000 | 1578367 | 1578367 00 1578367 | 389036 389036 778072 | 396444 403851 800295 | 394592 394592 789184 |

11051600

37674905

00

00

37674905

18572217

19102688

18837455

| Block No. Lot No. Qualification Account No. | Land Dimensions Building Description Additional Lots Acreage | Prop. Class | Owner's Name Address City State Property Location | Billing Code Zip Code | Land Improvement Exemption Net Total | 2024 Property Tax Special Dist | 2024 Total Tax Deduction Net Tax | Amt.Billed 2024 1st Q 2nd Q Total | 2nd Half 2024 3rd Q 4th Q Total | Preliminary 2025 Tax 1st Q 2nd Q Total |
|--|---|----------------|---|--------------------------|---|--------------------------------------|---|---|---|--|
| 1302 9 000000 | 50X124.8 F2SG1U .1433 | 2 | MOON, PILNYE 329 CRESCENT AVE LEONIA NJ 329 CRESCENT AVE | 07605-1805 | 269900 165000 434900 | 1482574 | 1482574 00 1482574 | 365425 365425 730850 | 372383 379341 751724 | 370644 370643 741287 |
| 1302 10 000000 | 50X100 F2SG1S .1148 | 2 | FITZGERALD, WILLIAM & MARYANN 325 CRESCENT AVE LEONIA NJ 325 CRESCENT AVE | 07605-1805 | 245000 114100 359100 | 1224172 V1 | 1224172 -25000 1199172 | 295484 295484 590968 | 301229 306975 608204 | 299793 299793 599586 |
| 1302 11 000000 | 50X100 F2SG1U .1148 | 2 | PARK, JIN SOO & JUNGRIM Y 295 HIGHLAND ST LEONIA NJ 295 HIGHLAND ST | 00660 07605-1814 | 245000 94800 339800 | 1158378 | 1158378 00 1158378 | 285517 285517 571034 | 290954 296390 587344 | 289595 289594 579189 |
| 1302 12 000000 | 54X125 .1550 | 2 | BURKE, BRIAN W. & BRIDGET 299 HIGHLAND ST LEONIA NJ 299 HIGHLAND ST | 00672 07605-1814 | 252800 109200 362000 | 1234058 | 1234058 00 1234058 | 304171 304170 608341 | 309963 315754 625717 | 308515 308514 617029 |
| 1302 13 000000 | 58.74X150 F2S 2FDWG .2023 | 2 | MARTIRE, GREGORY & MARY 3 WINTHROP PLACE LEONIA NJ 303 HIGHLAND ST | 07605 | 286600 225800 512400 | 1746772 | 1746772 00 1746772 | 430544 430544 861088 | 438743 446941 885684 | 436693 436693 873386 |
| 1302 14 000000 | 62X150 B2SG2S .2135 | 2 | PAGNOZZI, NICHOLAS F. JR 879 JASON CT BRIDGEWATER, NJ 307 HIGHLAND ST | 08807 | 274500 154600 429100 | 1462802 | 1462802 00 1462802 | 360552 360551 721103 | 367417 374282 741699 | 365701 365700 731401 |
| 1303 1 000000 | 85X100 B2.5SG1U .1951 | 2 | LIANG, BEN & SHERRY 203 GLENWOOD AVENUE LEONIA, NJ 203 GLENWOOD AVE | 07605 | 259700 234800 494500 | 1685751 V1 | 1685751 -25000 1660751 | 409254 409254 818508 | 417166 425077 842243 | 415188 415188 830376 |
| 1303 2 000000 | 132.69X95 B2.5SG .2894 | 2 | BRECKHEIMER, MARTIN & AYXA 164 PAULIN BLVD LEONIA NJ 164 PAULIN BLVD | 07605-1236 | 276600 276500 553100 | 1885518 | 1885518 00 1885518 | 464743 464742 929485 | 473592 482441 956033 | 471380 471379 942759 |
| 1303 3 000000 | 60X95 F2SG1S .1309 | 2 | KAY, ALAN & WONJUNG KIM 160 PAULIN BLVD LEONIA, NJ 160 PAULIN BLVD | 00660 07605 | 265700 197000 462700 | 1577344 | 1577344 00 1577344 | 388784 388784 777568 | 396187 403589 799776 | 394336 394336 788672 |
| 1303 4 000000 | 59X100 B1.5SG1A .1354 | 2 | CAPETANDES, GARY & MENDOZA, ELIANA 152 PAULIN BLVD LEONIA NJ 152 PAULIN BLVD | 07605 | 268000 147300 415300 | 1415758 | 1415758 00 1415758 | 348956 348956 697912 | 355601 362245 717846 | 353940 353939 707879 |
| 1303 5 63/44 | 61X100 F2SG2S .1400 | 2 | FORD, DIANE J. 148 PAULIN BLVD. LEONIA, NJ 148 PAULIN BLVD | 07605 | 258400 163500 421900 | 1438257 | 1438257 00 1438257 | 354502 354501 709003 | 361252 368002 729254 | 359565 359564 719129 |
| 1303 6 000000 | 60X95 B2SG2A .1309 | 2 | DINE, MATTHEW & SHULFELT-DINE, D. 144 PAULIN BLVD LEONIA NJ 144 PAULIN BLVD | 07605-1236 | 270000 333600 603600 | 2057672 | 2057672 00 2057672 | 507175 507175 1014350 | 516833 526489 1043322 | 514418 514418 1028836 |
| 1303 7 000000 | 80X95 B2SG1U .1745 | 2 | PARK, KUN K & SUNHEE LIM 140 PAULIN BLVD LEONIA, NJ 140 PAULIN BLVD | 07605 | 288900 555900 844800 | 2879923 | 2879923 00 2879923 | 709844 709843 1419687 | 723360 736876 1460236 | 719981 719981 1439962 |
| 1303 8 000000 | 60X95 F1.5SG1U .1309 | 2 | NEWMAN-LADJEN, SASHA & VICTORIA F 373 ALLAIRE AVE LEONIA, NJ 373 ALLAIRE AVE | 00660 07605 | 273600 90500 364100 | 1241217 | 1241217 00 1241217 | 305935 305935 611870 | 311761 317586 629347 | 310305 310304 620609 |

6597300

22490196

00

50000

22440196

11061767

11378429

11220100

| Block No. Lot No. Qualification Account No. | Land Dimensions Building Description Additional Lots Acreage | Prop. Class | Owner's Name Address City State Property Location | Billing Code Zip Code | Land Improvement Exemption Net Total | 2024 Property Tax Special Dist | 2024 Total Tax Deduction Net Tax | Amt.Billed 2024 1st Q 2nd Q Total | 2nd Half 2024 3rd Q 4th Q Total | Preliminary 2025 Tax 1st Q 2nd Q Total |
|--|---|----------------|---|--------------------------|---|--------------------------------------|---|---|---|--|
| 1303 9 000000 | 60X140 IRR F2SG1S .0000 | 2 | MASI, STEVEN & PETRELLA, DIANE 369 ALLAIRE AVE LEONIA, NJ 369 ALLAIRE AVE | 07605 | 295800 201600 497400 | 1695637 | 1695637 00 1695637 | 417941 417940 835881 | 425899 433857 859756 | 423910 423909 847819 |
| 1303 10 000000 | 102X102 S2S G1S .2388 | 2 | YOUNG, EDWARD & MARGARET 169 GLENWOOD AVE LEONIA NJ 169 GLENWOOD AVE | 02027 07605-1305 | 264600 268000 532600 | 1815633 | 1815633 00 1815633 | 447518 447517 895035 | 456039 464559 920598 | 453909 453908 907817 |
| 1303 11 000000 | 80X120 B2SG1S .2204 | 2 | LI, GUOYNG & MA, SHENGCHIE 175 GLENWOOD AVE LEONIA, NJ 175 GLENWOOD AVE | 07605 | 266300 400400 666700 | 2272780 | 2272780 00 2272780 | 560195 560195 1120390 | 570862 581528 1152390 | 568195 568195 1136390 |
| 1303 12 63/20 | 60X113 F2SG1S .1556 | 2 | DIAZ-GRANADOS, RAFAEL & DIASY 177 GLENWOOD AVE LEONIA, NJ 177 GLENWOOD AVE | 07605 | 251500 170000 421500 | 1436894 | 1436894 00 1436894 | 354166 354165 708331 | 360910 367653 728563 | 359224 359223 718447 |
| 1303 13 000000 | 60X125 IRR F2SG1S .0000 | 2 | PHELAN, M.J. & GONZALEZ, L. 181 GLENWOOD AVE LEONIA, NJ 181 GLENWOOD AVE | 07605 | 220400 147300 367700 | 1253489 | 1253489 00 1253489 | 308960 308960 617920 | 314843 320726 635569 | 313373 313372 626745 |
| 1303 14 63/10 | 160X125 F1.5SG1A .4591 | 2 | CHASIN, LAWRENCE A. & GAIL U. 185 GLENWOOD AVE LEONIA NJ 185 GLENWOOD AVE | 07605-1305 | 294800 210400 505200 | 1722227 | 1722227 00 1722227 | 424495 424494 848989 | 432578 440660 873238 | 430557 430557 861114 |
| 1303 15 000000 | 50X125 B2.5SG2S .1435 | 2 | YUM, ALEX 191 GLENWOOD AVE LEONIA, NJ 191 GLENWOOD AVE | 07506 | 247500 128500 376000 | 1281784 | 1281784 00 1281784 | 315934 315934 631868 | 321950 327966 649916 | 320446 320446 640892 |
| 1303 16 000000 | 50X125 S2SG1U .1435 | 2 | LONG, DAVID F. & KRISTI E. 195 GLENWOOD AVE LEONIA NJ 195 GLENWOOD AVE | 07605-1305 | 247500 143400 390900 | 1332578 | 1332578 00 1332578 | 328454 328454 656908 | 334708 340962 675670 | 333145 333144 666289 |
| 1303 17 000000 | 100X225 S2SG1U .5165 | 2 | SANCHEZ, RAFAEL 199 GLENWOOD AVE LEONIA, NJ 199 GLENWOOD AVE | 00672 07605 | 279000 196700 475700 | 1621661 | 1621661 00 1621661 | 399707 399707 799414 | 407318 414929 822247 | 405416 405415 810831 |
| 1304 1 000000 | 120X120 B2SG2U .3306 | 2 | 155 PAULIN BLVD CO. 155 PAULIN BLVD LEONIA, NJ 155 PAULIN BLVD | 07605 | 322400 467400 789800 | 2692428 | 2692428 00 2692428 | 663630 663629 1327259 | 676266 688903 1365169 | 673107 673107 1346214 |
| 1304 2 000000 | 50X100 B2S .1148 | 2 | SHANKAR, SUPRIYA & SHANKAR 120 HOWARD TERR LEONIA, NJ 120 HOWARD TERR | 00660 07605 | 250000 190200 440200 | 1500642 | 1500642 00 1500642 | 369878 369878 739756 | 376922 383964 760886 | 375161 375160 750321 |
| 1304 3 000000 | 68X100 S2S GIU .1561 | 2 | LAZOVIK, MICHAEL & KENYA 122 HOWARD TERR LEONIA, NJ 122 HOWARD TERR | 00597 07605 | 275000 284700 559700 | 1908017 | 1908017 00 1908017 | 470288 470288 940576 | 479243 488198 967441 | 477005 477004 954009 |
| 1304 4 000000 | 9670 SF SZSG1S .2220 | 2 | LEE, ROY & DANA 403 ALLAIRE AVE LEONIA, NJ 403 ALLAIRE AVE | 00660 07605 | 297400 291900 589300 | 2008924 | 2008924 00 2008924 | 495160 495159 990319 | 504588 514017 1018605 | 502231 502231 1004462 |
| 1304 5 000000 | 4140 SF F2SG1S .0950 | 2 | MENDEZ, LILLIAN NIR TRUST 20 CHESTFIELD RD NEWTON MA 395 ALLAIRE AVE | 02465-2323 | 238900 185400 424300 | 1446439 | 1446439 00 1446439 | 356518 356518 713036 | 363307 370096 733403 | 361610 361610 723220 |

7037000

23989133

00

00

23989133

11825682

12163451

11994570

| Block No. Lot No. Qualification Account No. | Land Dimensions Building Description Additional Lots Acreage | Prop. Class | Owner's Name Address City State Property Location | Billing Code Zip Code | Land Improvement Exemption Net Total | 2024 Property Tax Special Dist | 2024 Total Tax Deduction Net Tax | Amt.Billed 2024 1st Q 2nd Q Total | 2nd Half 2024 3rd Q 4th Q Total | Preliminary 2025 Tax 1st Q 2nd Q Total |
|--|---|----------------|--|--------------------------|---|--------------------------------------|---|---|---|--|
| 1304 6 000000 | 137X125 IRR .0000 | 2 | LABIANCO, GARY J. & C.A. 141 PAULIN BLVD LEONIA NJ 141 PAULIN BLVD | 07605-1238 | 322800 150600 473400 | 1613821 | 1613821 00 1613821 | 397775 397774 795549 | 405349 412923 818272 | 403456 403455 806911 |
| 1304 7 000000 | 60X100 F2SG1S .1377 | 2 | KYHL, DAVID H. & LANA GRAY 145 PAULIN BLVD LEONIA NJ 145 PAULIN BLVD | 07605-1238 | 270000 180400 450400 | 1535414 | 1535414 00 1535414 | 378449 378448 756897 | 385655 392862 778517 | 383854 383853 767707 |
| 1304 8 000000 | 60X100 B2SG1U .1377 | 2 | LYGNOS, NICHOLAS G. 149 PAULIN BLVD LEONIA, NJ 149 PAULIN BLVD | 07605 00660 | 270000 220300 490300 | 1671433 | 1671433 00 1671433 | 411975 411974 823949 | 419820 427664 847484 | 417859 417858 835717 |
| 1305 1 000000 | 30580 SF F2SG1S .7020 | 2 | HSU, ALASKA Y. & CHOU, ICHIA 408 FORT LEE RD LEONIA NJ 408 FORT LEE RD | 07605-1101 | 274400 120800 395200 | 1347237 | 1347237 00 1347237 | 332067 332067 664134 | 338390 344713 683103 | 336810 336809 673619 |
| 1305 2 000000 | 100X100 B2S G2A .2296 | 2 | CENTRELLA, GABRIEL & MICHELLE 165 PAULIN BLVD LEONIA, NJ 165 PAULIN BLVD | 07605 | 299200 239000 538200 | 1834724 | 1834724 00 1834724 | 452223 452222 904445 | 460834 469445 930279 | 458681 458681 917362 |
| 1305 3 000000 | 60X100 S2S .1377 | 2 | HABERMAN, HARRIET H. 109 HOWARD TER LEONIA NJ 109 HOWARD TERR | 07605-1211 | 270000 166200 436200 | 1487006 | 1487006 00 1487006 | 366517 366517 733034 | 373497 380475 753972 | 371752 371751 743503 |
| 1305 4 000000 | 60X100 F1.5S .1377 | 2 | KROUPA, DANIELLE 115 HOWARD TER LEONIA NJ 115 HOWARD TERR | 07605-1211 | 270000 101900 371900 | 1267807 | 1267807 00 1267807 | 312489 312489 624978 | 318440 324389 642829 | 316952 316952 633904 |
| 1305 5 62.01/76 | 60X100 F2SG2S .1377 | 2 | WAACK, CAROL A. 123 HOWARD TER LEONIA NJ 123 HOWARD TERR | 07605-1211 | 270000 175600 445600 | 1519050 | 1519050 00 1519050 | 374416 374415 748831 | 381545 388674 770219 | 379763 379762 759525 |
| 1305 6 000000 | 60X100 S2SG1S .1377 | 2 | WEISSMAN, TOBIAS & COLEMAN, IRIS 127 HOWARD TER LEONIA NJ 127 HOWARD TERR | 07605-1211 | 270000 231800 501800 | 1710636 | 1710636 00 1710636 | 421638 421637 843275 | 429666 437695 867361 | 427659 427659 855318 |
| 1305 7 73/18 | 40X100 S2SG1U .0918 | 2 | HARRISON, JOHN C. & AHNA E. 131 HOWARD TERR LEONIA, NJ 131 HOWARD TERR | 07605 | 230000 177700 407700 | 1389849 | 1389849 00 1389849 | 342570 342570 685140 | 349093 355616 704709 | 347463 347462 694925 |
| 1305 8 000000 | 60X100 F2SG2S .1377 | 2 | PARK, JUN SUNG & HYO JU AN 135 HOWARD TERR LEONIA, NJ 135 HOWARD TERR | 07605 00672 | 270000 187000 457000 | 1557913 | 1557913 00 1557913 | 360216 360215 720431 | 415085 422397 837482 | 389479 389478 778957 |
| 1305 9 000000 | 40X100 S2SG1S .0918 | 2 | COBB, KEVIN & ELLEN DEPASQUALE 141 HOWARD TERR LEONIA, NJ 141 HOWARD TERR | 07605 | 230000 87100 317100 | 1080994 | 1080994 00 1080994 | 266444 266443 532887 | 271517 276590 548107 | 270249 270248 540497 |
| 1305 10 000000 | 40X100 S2SG1S .0918 | 2 | WALBY, IAN 145 HOWARD TERR LEONIA, NJ 145 HOWARD TERR | 07605 00660 | 230000 118700 348700 | 1188718 | 1188718 00 1188718 | 292996 292995 585991 | 298574 304153 602727 | 297180 297179 594359 |
| 1305 11 000000 | 40X100 F2SG1S .0918 | 2 | CAPOTE, JORGE A. & RACHEL B. 151 HOWARD TERR LEONIA, NJ 151 HOWARD TERR | 07605 01576 | 230000 128200 358200 | 1221104 | 1221104 00 1221104 | 300978 300977 601955 | 306709 312440 619149 | 305276 305276 610552 |

5991700

20425706

00

00

20425706

10021496

10404210

10212856

| Block No. Lot No. Qualification Account No. | Land Dimensions Building Description Additional Lots Acreage | Prop. Class | Owner's Name Address City State Property Location | Billing Code Zip Code | Land Improvement Exemption Net Total | 2024 Property Tax Special Dist | 2024 Total Tax Deduction Net Tax | Amt.Billed 2024 1st Q 2nd Q Total | 2nd Half 2024 3rd Q 4th Q Total | Preliminary 2025 Tax 1st Q 2nd Q Total |
|--|---|----------------|---|--------------------------|---|--------------------------------------|---|---|---|--|
| 1305 12 000000 | 40X100 S2SG1S .0918 | 2 | SKOBLAR, LUZ 321 UNION ST HACKENSACK, NJ 153 HOWARD TERR | 07601 | 230000 157900 387900 | 1322351 | 1322351 00 1322351 | 325933 325933 651866 | 332140 338345 670485 | 330588 330588 661176 |
| 1305 13 000000 | 40X100 F2SG1S .0918 | 2 | FINNEGAN, JOHN W. & SHEILA R. 159 HOWARD TER LEONIA NJ 159 HOWARD TERR | 07605-1211 | 230000 159100 389100 | 1326442 | 1326442 00 1326442 | 326942 326941 653883 | 333167 339392 672559 | 331611 331610 663221 |
| 1305 14 000000 | 80X100 F2SG1A .1837 | 2 | LAYMAN, JOEL & KAREN DUDSAK 165 HOWARD TER LEONIA NJ 165 HOWARD TERR | 00660 07605-1211 | 287500 242300 529800 | 1806088 | 1806088 00 1806088 | 445165 445164 890329 | 453641 462118 915759 | 451522 451522 903044 |
| 1306 1 000000 | 0.0656 AC .0656 | 15C | BOROUGH OF LEONIA 312 BROAD AVE LEONIA NJ FT LEE RD | 07605-1820 | *EXEMPT* | 00 | 00 00 00 | 00 00 00 | 00 00 00 | 00 00 00 |
| 1306 2 000000 | 54X132 B2SG1U .1636 | 2 | RODRIGUEZ, JOHN & JENNIFER 412 FORT LEE RD LEONIA, NJ 412 FORT LEE RD | 00660 07605 | 239900 116100 356000 | 1213604 | 1213604 00 1213604 | 299129 299129 598258 | 304825 310521 615346 | 303401 303401 606802 |
| 1306 3 62/6 | 54X155 B1.5SG1A .1921 | 2 | KIM, BONG C. 416 FORT LEE RD LEONIA, NJ 416 FORT LEE RD | 00660 07605 | 245100 139300 384400 | 1310420 | 1310420 00 1310420 | 322992 322992 645984 | 329143 335293 664436 | 327605 327605 655210 |
| 1306 4 000000 | 54X179 B1.5S .2219 | 2 | JANG, KYUNG MIN & EUNSOL 125 CHESTNUT ST LEONIA, NJ 125 CHESTNUT ST | 07605 | 250400 192500 442900 | 1509846 | 1509846 00 1509846 | 372147 372147 744294 | 379233 386319 765552 | 377462 377461 754923 |
| 1306 5 62/10 | 54X101 B1.5SG1U .1252 | 2 | HAIKIN, ARIK 424 FORT LEE RD LEONIA, NJ 424 FORT LEE RD | 00672 07605 | 217800 107300 325100 | 1108266 | 1108266 00 1108266 | 273166 273165 546331 | 278367 283568 561935 | 277067 277066 554133 |
| 1306 6 000000 | 50X119 B1.5SG1U .1366 | 2 | ISHIHARA, YOJI & YUKA 428 FORT LEE RD LEONIA, NJ 428 FORT LEE RD | 07605 | 228400 104300 332700 | 1134174 | 1134174 00 1134174 | 279552 279551 559103 | 284874 290197 575071 | 283544 283543 567087 |
| 1306 7 000000 | 50X132 B1.5SG1U .1515 | 2 | BERBA, JOHN M. & JOANA CIELO 432 FORT LEE ROAD LEONIA, NJ 432 FORT LEE RD | 07605 | 238700 116500 355200 | 1210877 | 1210877 00 1210877 | 298457 298457 596914 | 304140 309823 613963 | 302720 302719 605439 |
| 1306 8.01 | 75X141 .2428 | 2 | YOO, KYUNG HEE 436 FORT LEE RD LEONIA, NJ 436 FORT LEE ROAD | 07605 | 255500 362600 618100 | 2107103 | 2107103 00 2107103 | 519359 519358 1038717 | 529248 539138 1068386 | 526776 526776 1053552 |
| 1306 8.02 | 75X150 2S-F .2583 | 2 | SUNDARARAJAN, SELVARAJ & RAMASAMY, V 440 FORT LEE RD LEONIA NJ 440 FORT LEE ROAD | 07605-1115 | 258300 339200 597500 | 2036878 | 2036878 00 2036878 | 502050 502049 1004099 | 511610 521169 1032779 | 509220 509219 1018439 |
| 1306 11 000000 | 50X154 F1SG1U .1768 | 2 | ROSALES, LARRY & ANNA 446 FORT LEE RD LEONIA, NJ 446 FORT LEE RD | 07605 | 231400 161400 392800 | 1339055 | 1339055 00 1339055 | 330051 330050 660101 | 336335 342619 678954 | 334764 334764 669528 |
| 1306 12 62/24 | 50X150 F2SG2S .1722 | 2 | FELDBLYUM, MICHAEL & ANNA 450 FORT LEE RD LEONIA, NJ 450 FORT LEE RD | 00660 07605 | 230600 138900 369500 | 1259626 | 1259626 00 1259626 | 310473 310472 620945 | 316385 322296 638681 | 314907 314906 629813 |

5481000

18684730

00

00

18684730

9210824

9473906

9342367

| Block No. Lot No. Qualification Account No. | Land Dimensions Building Description Additional Lots Acreage | Prop. Class | Owner's Name Address City State Property Location | Billing Code Zip Code | Land Improvement Exemption Net Total | 2024 Property Tax Special Dist | 2024 Total Tax Deduction Net Tax | Amt.Billed 2024 1st Q 2nd Q Total | 2nd Half 2024 3rd Q 4th Q Total | Preliminary 2025 Tax 1st Q 2nd Q Total |
|--|---|----------------|---|--------------------------|---|--------------------------------------|---|---|---|--|
| 1306 13 000000 | 50X141 F1SG1U .1618 | 2 | LOPEZ, JOHNNY & ROBERTA 454 FORT LEE RD LEONIA NJ 454 FORT LEE RD | 00660 07605-1115 | 240800 185300 426100 | 1452575 | 1452575 00 | 358031 358030 | 364848 371666 | 363144 363144 |
| 1306 14 000000 | 57X100 F1SG2U .1309 | 2 | HOLMES, ARWIN ET & JACQUELINE CHAN 148 IRVING STREET LEONIA, NJ 148 IRVING ST | 07605 | 255300 198200 453500 | 1545982 | 1545982 00 | 381054 381053 | 388310 395565 | 386496 386495 |
| 1306 15 000000 | 50X100 F1SG2U .1148 | 2 | RUIZ-YAU, HELEN 144 IRVING ST LEONIA, NJ 144 IRVING ST | 07605 | 250000 169100 419100 | 1428712 | 1428712 00 | 352149 352149 | 358854 365560 | 357178 357178 |
| 1306 16 000000 | 50X100 B2SG1U .1148 | 2 | KIM, MI Y 169 CHESTNUT ST LEONIA NJ 169 CHESTNUT ST | 00660 07605-1200 | 250000 148800 398800 | 1359509 | 1359509 00 | 335092 335092 | 341472 347853 | 339878 339877 |
| 1306 17 000000 | 50X100 B1.5S G1U 2FDWG .1148 | 2 | GELAYDER, TODD & SUSANNE 165 CHESTNUT STREET LEONIA, NJ 165 CHESTNUT ST | 07605 | 250000 216900 466900 | 1591662 | 1591662 00 | 392313 392313 | 399783 407253 | 397916 397915 |
| 1306 18 000000 | 50X100 F2SG1S .1148 | 2 | MANN, A. & F. C/O TOBE FISCH 105 FITZRANDOLPH RD PRINCETON, NJ 08540 161 CHESTNUT ST | 07605-1200 | 250000 134700 384700 | 1311442 | 1311442 00 | 323245 323244 | 329399 335554 | 327861 327860 |
| 1306 19 62/38 | 50X100 .1148 | 2 | HOPKINS, KEVIN M. & YAN SUN 157 CHESTNUT ST LEONIA, NJ 157 CHESTNUT ST | 07605 | 250000 197100 447100 | 1524164 | 1524164 00 | 375676 375676 | 382829 389983 | 381041 381041 |
| 1306 20 62/40 | 50X100 .1148 | 2 | KASUMI, WILLIAM T. & CARMELA 153 CHESTNUT ST LEONIA, NJ 153 CHESTNUT ST | 00660 07605 | 250000 182600 432600 | 1474733 | 1474733 00 | 363493 363492 | 370414 377334 | 368684 368683 |
| 1306 21 000000 | 50X100 F2SG1A .1148 | 2 | CAPPADONA, ROBERT & ELIX 149 CHESTNUT ST LEONIA NJ 149 CHESTNUT ST | 00660 07605 | 250000 206500 456500 | 1556209 | 1556209 00 | 383575 383574 | 390878 398182 | 389053 389052 |
| 1306 22 000000 | 70X100 F2SG2S .1607 | 2 | CULLEN, LISA & CHRIS 145 CHESTNUT ST LEONIA, NJ 145 CHESTNUT ST | 00660 07605 | 282500 463700 746200 | 2543796 | 2543796 00 | 626995 626994 | 638934 650873 | 635949 635949 |
| 1306 23 000000 | 40X100 B2SG1S .0918 | 2 | GOLDBERG, DARYL 141 CHESTNUT ST LEONIA NJ 141 CHESTNUT ST | 07605-1227 | 230000 107400 337400 | 1150197 | 1150197 00 | 283501 283500 | 288899 294297 | 287550 287549 |
| 1306 24 62/48.B | 40X100 F2SG1S .0918 | 2 | LUCIVERO, NICHOLAS S. III 137 CHESTNUT ST LEONIA, NJ 137 CHESTNUT ST | 00660 07605 | 230000 127000 357000 | 1217013 | 1217013 00 | 299970 299969 | 305681 311393 | 304254 304253 |
| 1306 25 000000 | 50X100 F1.5SG1U .1148 | 2 | HASTRY, SYLVIA 54 KINO BLVD MERCERVILLE, NJ 133 CHESTNUT ST | 08619 | 250000 83900 333900 | 1138265 | 1138265 00 | 280560 280559 | 285902 291244 | 284567 284566 |
| 1306 26 000000 | 50X100 F2SG1U .1148 | 2 | DE LEON, HONORIO & LAURA 129 CHESTNUT ST LEONIA NJ 129 CHESTNUT ST | 07605-1227 | 250000 113600 363600 | 1239512 | 1239512 00 | 305515 305515 | 311333 317149 | 309878 309878 |

| Block No. Lot No. Qualification Account No. | Land Dimensions Building Description Additional Lots Acreage | Prop. Class | Owner's Name Address City State Property Location | Billing Code Zip Code | Land Improvement Exemption Net Total | 2024 Property Tax Special Dist | 2024 Total Tax Deduction Net Tax | Amt.Billed 2024 1st Q 2nd Q Total | 2nd Half 2024 3rd Q 4th Q Total | Preliminary 2025 Tax 1st Q 2nd Q Total |
|--|---|----------------|---|--------------------------|---|--------------------------------------|---|---|---|--|
| 1307 1 000000 | 60X100 F2SG2S .1377 | 2 | IANNUZZI, SAM & MURPHY, ANN P. 124 HOWARD TERR LEONIA, NJ 124 HOWARD TERR | 07605 | 280100 186200 466300 | 1589617 | 1589617 00 1589617 | 391809 391808 783617 | 399270 406730 806000 | 397405 397404 794809 |
| 1307 2 65/56B | 50X100 S2SG2S .1148 | 2 | PUGACH, JODY & PRIBLO, VINCENT J 128 HOWARD TER LEONIA NJ 128 HOWARD TERR | 00154 07605-1241 | 250000 139500 389500 | 1327806 | 1327806 00 1327806 | 327278 327277 654555 | 333510 339741 673251 | 331952 331951 663903 |
| 1307 3 65/54 | 50X100 S2SG1S .1148 | 2 | YANG, TIMOTHY DONG HOON & SEI EUN 499 PARK AVE LEONIA, NJ 499 PARK AVE | 07605 | 250000 245400 495400 | 1688819 | 1688819 00 1688819 | 416260 416260 832520 | 424186 432113 856299 | 422205 422205 844410 |
| 1307 4 000000 | 60X100 F2SG1U .1377 | 2 | KLIG, VICTOR & SALLY ANNA 497 PARK AVE LEONIA NJ 497 PARK AVE | 07605-1242 | 270000 151700 421700 | 1437575 | 1437575 00 1437575 | 354334 354333 708667 | 361081 367827 728908 | 359394 359394 718788 |
| 1307 5 000000 | 100X80 F2SG1U .1837 | 2 | KESSLER, ELEANOR W. 481 PARK AVE LEONIA NJ 481 PARK AVE | 07605-1242 | 287500 128800 416300 | 1419167 | 1419167 00 1419167 | 349796 349796 699592 | 356457 363118 719575 | 354792 354792 709584 |
| 1307 6 000000 | 70X100 B2SG1A .1607 | 2 | DELANEY, BRENDAN 475 PARK AVE LEONIA, NJ 475 PARK AVE | 00660 07605 | 282500 380900 663400 | 2261531 | 2261531 00 2261531 | 557422 557422 1114844 | 568036 578651 1146687 | 565383 565383 1130766 |
| 1307 7 65/36 | 100X104 F2SG1U .2388 | 2 | BONAPACE, RUTH, TRUSTEE 469 PARK AVE LEONIA, NJ 469 PARK AVE | 00660 07605 | 302000 203100 505100 | 1721886 | 1721886 00 1721886 | 424411 424410 848821 | 432492 440573 873065 | 430472 430471 860943 |
| 1307 8 000000 | 64X126 2S-F .1851 | 2 | HAWKINS, GILBERT 123 KNAPP TER LEONIA NJ 123 KNAPP TERR | 07605-1214 | 293100 70100 363200 | 1238149 | 1238149 00 1238149 | 305179 305179 610358 | 310990 316801 627791 | 309538 309537 619075 |
| 1307 9 000000 | 80X115 F2SG1U .2112 | 2 | RUSSO, ANTIONETTE 119 KNAPP TER LEONIA NJ 119 KNAPP TERR | 07605-1214 | 292100 137300 429400 | 1463825 | 1463825 00 1463825 | 360804 360803 721607 | 367674 374544 742218 | 365957 365956 731913 |
| 1307 10 65/23 | 130X125 S2.5G1S .3730 | 2 | GROVES, JOEL LEE & MARY ANN 115 PAULIN BLVD LEONIA NJ 115 PAULIN BLVD | 00660 07605-1239 | 314800 440100 754900 | 2573454 | 2573454 00 2573454 | 634305 634305 1268610 | 646383 658461 1304844 | 643364 643363 1286727 |
| 1307 11 000000 | 80X100 F2SG2U .1837 | 2 | CHING, STEVEN & JOHANNA HIFE 119 PAULIN BLVD LEONIA, NJ 119 PAULIN BLVD | 00672 07605 | 287500 326000 613500 | 2091422 | 2091422 00 2091422 | 515494 515493 1030987 | 525310 535125 1060435 | 522856 522855 1045711 |
| 1307 12 000000 | 60X100 F2SG1S .1377 | 2 | COYNE, MARILYN & CUMMINS, CENOVIA 125 PAULIN BLVD LEONIA NJ 125 PAULIN BLVD | 00672 07605-1239 | 285600 271500 557100 | 1899154 | 1899154 00 1899154 | 468104 468103 936207 | 477017 485930 962947 | 474789 474788 949577 |
| 1307 13 65/13 | 70X117 S2SG1S .1880 | 2 | HELLER, MARSHA & SCRIBNER, WILLIAM 388 ALLAIRE AVE LEONIA NJ 388 ALLAIRE AVE | 07605-1202 | 300300 109900 410200 | 1398372 | 1398372 00 1398372 | 344671 344670 689341 | 351234 357797 709031 | 349593 349593 699186 |
| 1307 14 000000 | 60X122 .1680 | 2 | RODRIGUEZ, DANIEL 396 ALLAIRE AVENUE LEONIA, NJ 396 ALLAIRE AVE | 07605 | 306700 79500 386200 | 1316556 | 1316556 00 1316556 | 324505 324504 649009 | 330684 336863 667547 | 329139 329139 658278 |

6872200

23427333

00

00

23427333

11548735

11878598

11713670

| Block No. Lot No. Qualification Account No. | Land Dimensions Building Description Additional Lots Acreage | Prop. Class | Owner's Name Address City State Property Location | Billing Code Zip Code | Land Improvement Exemption Net Total | 2024 Property Tax Special Dist | 2024 Total Tax Deduction Net Tax | Amt.Billed 2024 1st Q 2nd Q Total | 2nd Half 2024 3rd Q 4th Q Total | Preliminary 2025 Tax 1st Q 2nd Q Total |
|--|---|----------------|---|--------------------------|---|--------------------------------------|---|---|---|--|
| 1307 15.03 | 27800 SF 2S+B .6382 | 2 | DAVIS, EARL & SUZANNE DICKERSON 6 HORIZON RD, APT 2906 FORT LEE, NJ 400 ALLAIRE AVENUE | 00660 07024 | 335300 549000 884300 | 3014579 | 3014579 00 3014579 | 743033 743033 1486066 | 757182 771331 1528513 | 753645 753645 1507290 |
| 1308 1 000000 | 60X100 S2SG1S .1377 | 2 | JOHANNESSEN, BJORN & CAROL 140 HOWARD TER LEONIA NJ 140 HOWARD TERR | 07605-1240 | 270000 164400 434400 | 1480870 | 1480870 00 1480870 | 365005 365004 730009 | 371955 378906 750861 | 370218 370217 740435 |
| 1308 2 66/42 | 60X100 S2SG2S .1377 | 2 | CHENG, IYEN, CHIH SHENG & I CHIEH 144 HOWARD TERR LEONIA, NJ 144 HOWARD TERR | 07605 | 270000 141600 411600 | 1403144 | 1403144 00 1403144 | 345847 345847 691694 | 352433 359017 711450 | 350786 350786 701572 |
| 1308 3 66/38 | 80X100 B2SG1S .1837 | 2 | HAMMOND, HIROE & JASON 148 HOWARD TERR LEONIA, NJ 148 HOWARD TERR | 07605 | 287500 235000 522500 | 1781203 | 1781203 00 1781203 | 439031 439031 878062 | 447391 455750 903141 | 445301 445301 890602 |
| 1308 4 000000 | 116X100 B2SG2S .2663 | 2 | AVIGNONE, TERESA & CHRIS, TRUSTEES 172 RELDYES AVE LEONIA, NJ 172 RELDYES AVE | 07605 | 305500 211800 517300 | 1763476 | 1763476 00 1763476 | 434662 434661 869323 | 442938 451215 894153 | 440869 440869 881738 |
| 1308 5 66/29 | 64X100 B2SG1U .1469 | 2 | MAKROULAKIS, GREGORY & Nanci 170 RELDYES AVE LEONIA NJ 170 RELDYES AVE | 00660 07605-1230 | 278000 181000 459000 | 1564731 | 1564731 00 1564731 | 385675 385675 771350 | 393019 400362 793381 | 391183 391183 782366 |
| 1308 6 000000 | 60X100 B2SG1U .1377 | 2 | KLEIN, LISA B. 166 RELDYES AVE LEONIA, NJ 166 RELDYES AVE | 00660 07605 | 270000 152600 422600 | 1440643 | 1440643 00 1440643 | 355090 355090 710180 | 361851 368612 730463 | 360161 360161 720322 |
| 1308 7 000000 | 60X120 B2SG1S .1653 | 2 | FUTERAN, BORIS & STERN, SYDNEY-ANN 135 KNAPP TER LEONIA NJ 135 KNAPP TERR | 07605-1216 | 283500 252100 535600 | 1825860 | 1825860 00 1825860 | 450038 450038 900076 | 458608 467176 925784 | 456465 456465 912930 |
| 1308 8 000000 | 60X120 B2S .1653 | 2 | LEE, DUK JUN & HYUNBO 129 KNAPP TERR LEONIA, NJ 129 KNAPP TERR | 00660 07605 | 283500 166500 450000 | 1534050 | 1534050 00 1534050 | 378113 378112 756225 | 385313 392512 777825 | 383513 383512 767025 |
| 1308 9 66/14B | 80X120 B2S .2204 | 2 | WINTERS, ALAN & ANDREA 125 KNAPP TER LEONIA NJ 125 KNAPP TERR | 07605-1216 | 295500 195100 490600 | 1672455 | 1672455 00 1672455 | 412227 412227 824454 | 420076 427925 848001 | 418114 418114 836228 |
| 1308 10.01 | 105X100 2.5S+B .2410 | 2 | SILVESTRI, NORMA 482 PARK AVE LEONIA NJ 482 PARK AVENUE | 07605-1243 | 300000 392500 692500 | 2360733 | 2360733 00 2360733 | 581874 581873 1163747 | 592953 604033 1196986 | 590184 590183 1180367 |
| 1308 10.02 | 75X100 B2S .1722 | 2 | SILVESTRI, NORMA 482 PARK AVE LEONIA, NJ 484 PARK AVENUE | 07605-1243 | 285000 4800 289800 | 987928 | 987928 00 987928 | 243505 243504 487009 | 248141 252778 500919 | 246982 246982 493964 |
| 1308 11 000000 | 60X100 F2SG1S .1377 | 2 | NG, STEPHANIE P. & CHU, RAYMOND 496 PARK AVE LEONIA, NJ 496 PARK AVE | 07605 | 270000 209500 479500 | 1634616 | 1634616 00 1634616 | 402900 402900 805800 | 410572 418244 828816 | 408654 408654 817308 |
| 1309 1 000000 | 65X100 B2SG1A .1492 | 2 | LO BUE, YAT LAN 193 RELDYES AVE LEONIA, NJ 193 RELDYES AVE | 07605 | 280000 116700 396700 | 1352350 | 1352350 00 1352350 | 333328 333327 666655 | 339674 346021 685695 | 338088 338087 676175 |

6986400

23816638

00

00

23816638

11740650

12075988

11908322

| Block No. Lot No. Qualification Account No. | Land Dimensions Building Description Additional Lots Acreage | Prop. Class | Owner's Name Address City State Property Location | Billing Code Zip Code | Land Improvement Exemption Net Total | 2024 Property Tax Special Dist | 2024 Total Tax Deduction Net Tax | Amt.Billed 2024 1st Q 2nd Q Total | 2nd Half 2024 3rd Q 4th Q Total | Preliminary 2025 Tax 1st Q 2nd Q Total |
|--|---|----------------|--|--------------------------|---|--------------------------------------|---|---|---|--|
| 1309 2 67/36.A | 40X135 2FDWG F2SG2U .1240 | 2 | XU, LIN & YANSHEN CHEN 136 IRVING STREET LEONIA, NJ 136 IRVING ST | 07605 | 258000 174700 432700 | 1475074 | 1475074 00 1475074 | 363577 363576 727153 | 370499 377422 747921 | 368769 368768 737537 |
| 1309 3 000000 | 80X135 F2SG1S .2479 | 2 | KIM, KYU TAE & HO KIM CHUNG 134 IRVING ST LEONIA, NJ 134 IRVING ST | 07605 | 301500 102100 403600 | 1375872 | 1375872 00 1375872 | 339125 339125 678250 | 345583 352039 697622 | 343968 343968 687936 |
| 1309 4 000000 | 60X135 S1.5SG1S .1860 | 2 | TAVERAS, FERNANDO & VIRGINIA 130 IRVING ST LEONIA NJ 130 IRVING ST | 00660 07605 | 288000 475400 763400 | 2602431 | 2602431 00 2602431 | 641447 641447 1282894 | 653661 665876 1319537 | 650608 650608 1301216 |
| 1309 5 000000 | 60X135 2FDWG F2SG2S .1860 | 2 | SUN, MIAO 126 IRVING STREET LEONIA, NJ 126 IRVING ST | 07605 | 288000 288600 576600 | 1965629 | 1965629 00 1965629 | 484489 484488 968977 | 493714 502938 996652 | 491408 491407 982815 |
| 1309 6 000000 | 73X135 F2S .2262 | 2 | ARNOLD, CINDY 120 IRVING ST LEONIA NJ 120 IRVING ST | 00660 07605 | 296800 341700 638500 | 2176647 | 2176647 00 2176647 | 536500 536500 1073000 | 546716 556931 1103647 | 544162 544162 1088324 |
| 1309 7 67/29.A | 87X135 F2S .2696 | 2 | PARK, YONG JIN, TRUSTEE 426 BERGEN BLVD RIDGEFIELD, NJ 118 IRVING ST | 07657 | 306200 337200 643400 | 2193351 | 2193351 00 2193351 | 540617 540617 1081234 | 550911 561206 1112117 | 548338 548338 1096676 |
| 1309 8 000000 | 150X135 PARK .4649 | 15C | BOROUGH OF LEONIA 312 BROAD AVE LEONIA NJ IRVING ST CHRISTIE | 07605-1820 | *EXEMPT* | 00 | 00 00 00 | 00 00 00 | 00 00 00 | 00 00 00 |
| 1309 9 000000 | 60X100 B1.5SG1U .1377 | 2 | KIM, LUCY KYUNGHWA 161 RELDYES AVE LEONIA, NJ 161 RELDYES AVE | 00660 07605 | 270000 183300 453300 | 1545300 | 1545300 00 1545300 | 380886 380885 761771 | 388138 395391 783529 | 386325 386325 772650 |
| 1309 10 000000 | 60X100 B1.5SG1U .1377 | 2 | 165 RELDYES AVE, LLC 165 RELDYES AVE LEONIA, NJ 165 RELDYES AVE | 00660 07605 | 270000 278000 548000 | 1868132 | 1868132 00 1868132 | 460457 460457 920914 | 469225 477993 947218 | 467033 467033 934066 |
| 1309 11 000000 | 60X100 B2SG1U .1377 | 2 | NORTON, KEVIN J. & HAEWON 169 RELDYES AVE LEONIA NJ 169 RELDYES AVE | 07605-1232 | 270000 149800 419800 | 1431098 | 1431098 00 1431098 | 352737 352737 705474 | 359454 366170 725624 | 357775 357774 715549 |
| 1309 12 000000 | 70X100 B2S .1607 | 2 | MUSLEH, BEJAD 651 W 169TH ST NEW YORK, NY 173 RELDYES AVE | 10032 | 282500 233200 515700 | 1758021 | 1758021 00 1758021 | 433317 433317 866634 | 441568 449819 891387 | 439506 439505 879011 |
| 1309 13 000000 | 70X100 B2SG1U .1607 | 2 | LEE, DANIEL & PARK, LISA 15 EAST HILL CT TENAFLY, NJ 177 RELDYES AVE | 00672 07670 | 282500 184100 466600 | 1590639 | 1590639 00 1590639 | 392061 392061 784122 | 399526 406991 806517 | 397660 397660 795320 |
| 1309 14 000000 | 60X100 B2SG2U .1377 | 2 | PECHT, LUDWIG & JUNKO 181 RELDYES AVE LEONIA, NJ 181 RELDYES AVE | 07605 | 270000 140200 410200 | 1398372 | 1398372 00 1398372 | 344671 344670 689341 | 351234 357797 709031 | 349593 349593 699186 |
| 1309 15 67/7 | 40X100 B2SG1U .0918 | 2 | JARVIS, GEORGE C. & BARBARA 185 RELDYES AVE LEONIA NJ 185 RELDYES AVE | 07605-1232 | 230000 135800 365800 | 1247012 V1 | 1247012 -25000 1222012 | 301114 301113 602227 | 306966 312819 619785 | 305503 305503 611006 |

6637600

22627578

00

25000

22602578

11141991

11460587

11301292

| Block No. Lot No. Qualification Account No. | Land Dimensions Building Description Additional Lots Acreage | Prop. Class | Owner's Name Address City State Property Location | Billing Code Zip Code | Land Improvement Exemption Net Total | 2024 Property Tax Special Dist | 2024 Total Tax Deduction Net Tax | Amt.Billed 2024 1st Q 2nd Q Total | 2nd Half 2024 3rd Q 4th Q Total | Preliminary 2025 Tax 1st Q 2nd Q Total |
|--|---|----------------|---|--------------------------|---|--------------------------------------|---|---|---|--|
| 1309 16 000000 | 55X100 B2SG1A .1263 | 2 | KURIAN, GEORGE P. & SALLY 189 RELDYES AVE LEONIA, NJ 189 RELDYES AVE | 07605 | 260000 137100 397100 | 1353714 | 1353714 00 1353714 | 333664 333663 667327 | 340017 346370 686387 | 338429 338428 676857 |
| 1309 17 | 10X660 .1515 | 15C | BOROUGH OF LEONIA 312 BROAD AVE LEONIA NJ CHESTNUT & CHRISTIE | 07605-1820 | *EXEMPT* | 00 | 00 00 00 | 00 00 00 | 00 00 00 | 00 00 00 |
| 1310 1 000000 | 95X131 8FDWG B2S .2857 | 4C | KESS PROPERTIES, LLC 61 HUDSON ST HACKENSACK, NJ 466 FORT LEE RD | 07601 | 310400 412600 723000 | 2464707 | 2464707 00 2464707 | 607501 607501 1215002 | 619069 630636 1249705 | 616177 616177 1232354 |
| 1310 2 000000 | 24X156 .0860 | 1 | BORDER DEVELOPMENT, LLC 2050 CENTER AVE, #410 FORT LEE, NJ 608 FORT LEE RD | 07024 | 40000 0 40000 | 136360 | 136360 00 136360 | 33610 33610 67220 | 34250 34890 69140 | 34090 34090 68180 |
| 1310 3 000000 | 65X91 2FDWG F2SG2S .1358 | 2 | CHAN, SAMUEL & KAO, DIANE 139 IRVING ST LEONIA, NJ 139 IRVING ST | 00660 07605 | 250500 263200 513700 | 1751203 | 1751203 00 1751203 | 431637 431636 863273 | 439856 448074 887930 | 437801 437801 875602 |
| 1310 5 68/1.D | 75X115 2FDWG F2S .1980 | 2 | LEE, JULIE GISUN 135 IRVING ST LEONIA, NJ 135 IRVING ST | 00597 07605 | 290600 235900 526500 | 1794839 | 1794839 00 1794839 | 442392 442392 884784 | 450816 459239 910055 | 448710 448710 897420 |
| 1310 6 000000 | 60X115 F2S GLS 2FDWG .1584 | 2 | 131 IRVING STREET LLC 276 LAWRENA ROAD WINDSOR, NY 131 IRVING ST | 13865 | 282000 117100 399100 | 1360532 | 1360532 00 1360532 | 335344 335344 670688 | 341729 348115 689844 | 340133 340133 680266 |
| 1310 7 000000 | 40X115 F1.5SG1U .1056 | 2 | ALI, FRANCESCA 127 IRVING ST LEONIA, NJ 127 IRVING ST | 00660 07605 | 217800 168300 386100 | 1316215 | 1316215 00 1316215 | 324421 324421 648842 | 330598 336775 667373 | 329054 329054 658108 |
| 1310 8 000000 | 50X115 F2SG1A .1320 | 2 | SANTOS, BERNARDO & ALEJANDRA 125 IRVING ST LEONIA, NJ 125 IRVING ST | 00597 07605 | 251800 130300 382100 | 1302579 | 1302579 00 1302579 | 311061 311060 622121 | 337172 343286 680458 | 325645 325645 651290 |
| 1310 9 000000 | 50X115 F2SG2S .1320 | 2 | MADRID, XIOMARA 121 IRVING ST LEONIA NJ 121 IRVING ST | 00660 07605-1213 | 251800 77600 329400 | 1122925 | 1122925 00 1122925 | 276779 276778 553557 | 282049 287319 569368 | 280732 280731 561463 |
| 1310 10 000000 | 50X115 B1.5SG2S .1320 | 2 | WANG, PENGFEI & FEN CUI 117 IRVING ST LEONIA, NJ 117 IRVING ST | 07605 | 251800 134200 386000 | 1315874 | 1315874 00 1315874 | 324337 324336 648673 | 330513 336688 667201 | 328969 328968 657937 |
| 1310 11 68/17 | 50X115 F2SG2S .1320 | 2 | A. & A. GONZALES JOINT LIVING TRUST 115 IRVING ST LEONIA NJ 115 IRVING ST | 07605-1213 | 251800 108100 359900 | 1226899 v1 | 1226899 -25000 1201899 | 296156 296156 592312 | 301915 307672 609587 | 300475 300475 600950 |
| 1310 12 000000 | 50X115 2FDWG B2SG2U .1320 | 2 | LU, JOSEPHINE & VINCENT TRUSTEES 17621 80TH RD JAMAICA NY 111 IRVING ST | 11432-1408 | 251800 206900 458700 | 1563708 | 1563708 00 1563708 | 385423 385423 770846 | 392762 400100 792862 | 390927 390927 781854 |
| 1310 13 000000 | 50X115 2FDWG B2SG1U .1320 | 2 | MOON, OK JOO & SOO BIN 107 IRVING ST LEONIA, NJ 107 IRVING ST | 00154 07605 | 251800 220000 471800 | 1608366 | 1608366 00 1608366 | 396430 396430 792860 | 403979 411527 815506 | 402092 402091 804183 |

5373400

18317921

00

25000

18292921

8997505

9295416

9146464

| Block No. Lot No. Qualification Account No. | Land Dimensions Building Description Additional Lots Acreage | Prop. Class | Owner's Name Address City State Property Location | Billing Code Zip Code | Land Improvement Exemption Net Total | 2024 Property Tax Special Dist | 2024 Total Tax Deduction Net Tax | Amt.Billed 2024 1st Q 2nd Q Total | 2nd Half 2024 3rd Q 4th Q Total | Preliminary 2025 Tax 1st Q 2nd Q Total |
|--|---|----------------|--|--------------------------|---|--------------------------------------|---|---|---|--|
| 1310 14 000000 | 50X115 F2SG2S .1320 | 2 | LIN, JULIE LI-SING PO BOX 453 LEONIA NJ 103 IRVING ST | 07605 | 251800 157700 409500 | 1395986 | 1395986 00 1395986 | 344083 344082 688165 | 350635 357186 707821 | 348997 348996 697993 |
| 1310 15 000000 | 75X66 F1.5SG1A .1136 | 2 | MONTE, JASON P. & SAYAKA NIHONGI 101 IRVING ST LEONIA, NJ 101 IRVING ST | 07605 | 249500 88900 338400 | 1153606 | 1153606 00 1153606 | 284341 284340 568681 | 289755 295170 584925 | 288402 288401 576803 |
| 1310 16 000000 | 48X75 F2S .0826 | 2 | LIM, GLADYS M. & DAVID J. 427 CHRISTIE LANE LEONIA, NJ 427 CHRISTIE LANE | 07605 | 211800 105900 317700 | 1083039 | 1083039 00 1083039 | 266948 266947 533895 | 272031 277113 549144 | 270760 270760 541520 |
| 1311 1 000000 | 0.7138AC .7138 | 15A | BOARD OF EDUCATION 500 BROAD AVE LEONIA NJ BROAD AVE & CRESCENT | 07605-1537 | *EXEMPT* | 00 | 00 00 00 | 00 00 00 | 00 00 00 | 00 00 00 |
| 1311 2 54/4 | 75X137 .2359 | 15F | HERNANDEZ, JOHN & PALOMA 310 CRESCENT AVE LEONIA, NJ 310 CRESCENT AVE | 07605 | *EXEMPT* | 00 | 00 00 00 | 00 00 00 | 00 00 00 | 00 00 00 |
| 1311 3 000000 | 75X137 F2SG1U .2359 | 2 | STENDOR, JOHN & KATHLEEN TRUSTEES 314 CRESCENT AVENUE LEONIA, NJ 314 CRESCENT AVE | 07605 | 293900 173100 467000 | 1592003 | 1592003 00 1592003 | 392397 392397 784794 | 399869 407340 807209 | 398001 398001 796002 |
| 1311 4 000000 | 50X135 S2SG2S .1550 | 2 | PAEK, ANDREW K. 318 CRESCENT AVE LEONIA, NJ 318 CRESCENT AVE | 07605 00672 | 276500 137900 414400 | 1412690 | 1412690 00 1412690 | 348200 348199 696399 | 354830 361461 716291 | 353173 353172 706345 |
| 1311 5 000000 | 50X135 F2SG1S .1550 | 2 | ZAİKOWSKI, ROBERT & MARILYN 322 CRESCENT AVE LEONIA NJ 322 CRESCENT AVE | 07605 | 276400 149100 425500 | 1450530 | 1450530 00 1450530 | 357527 357526 715053 | 364335 371142 735477 | 362633 362632 725265 |
| 1311 6 000000 | 50X134 F2SG1S .1538 | 2 | LEE, YANG JUN & HYUN SUN SUNG 326 CRESCENT AVE LEONIA, NJ 326 CRESCENT AVE | 07605 | 276200 136400 412600 | 1406553 | 1406553 00 1406553 | 346688 346687 693375 | 353289 359889 713178 | 351639 351638 703277 |
| 1311 7 000000 | 50X134 F2SG1S .1538 | 2 | ARMSTRONG, B. & DEBOIS, W. 330 CRESCENT AVE LEONIA, NJ 330 CRESCENT AVE | 07605 | 276200 286600 562800 | 1918585 | 1918585 00 1918585 | 472893 472893 945786 | 481897 490902 972799 | 479647 479646 959293 |
| 1311 8 000000 | 50X133 F2SG1S .1527 | 2 | HWANG, CAROLINE & GERECS, THOMAS 334 CRESCENT AVE LEONIA, NJ 334 CRESCENT AVE | 07605 | 275800 276000 551800 | 1881086 | 1881086 00 1881086 | 463650 463650 927300 | 472479 481307 953786 | 470272 470271 940543 |
| 1311 9 54/11 | 58X102 B2SG2S .1358 | 2 | KURUC, MATTHEW 340 CRESCENT AVE LEONIA, NJ 340 CRESCENT AVE | 07605 | 258300 185700 444000 | 1513596 | 1513596 00 1513596 | 373071 373071 746142 | 380175 387279 767454 | 378399 378399 756798 |
| 1311 10 54/12 | 51X120 S2SG2S .1405 | 2 | ROSARIO, MICHAEL J. & MARY GRACE 150 GLENWOOD AVE LEONIA, NJ 150 GLENWOOD AVE | 07605 | 240900 206800 447700 | 1526209 | 1526209 00 1526209 | 376180 376180 752360 | 383343 390506 773849 | 381553 381552 763105 |
| 1311 11 000000 | 51X132 S2S .1545 | 2 | LEE, KUEN JACK & AM DIEU TIEU 146 GLENWOOD AVENUE LEONIA, NJ 146 GLENWOOD AVE | 07605 | 248400 152200 400600 | 1365645 | 1365645 00 1365645 | 336605 336604 673209 | 343014 349422 692436 | 341412 341411 682823 |

5192000

17699528

00

00

17699528

8725159

8974369

8849767

| Block No. Lot No. Qualification Account No. | Land Dimensions Building Description Additional Lots Acreage | Prop. Class | Owner's Name Address City State Property Location | Billing Code Zip Code | Land Improvement Exemption Net Total | 2024 Property Tax Special Dist | 2024 Total Tax Deduction Net Tax | Amt.Billed 2024 1st Q 2nd Q Total | 2nd Half 2024 3rd Q 4th Q Total | Preliminary 2025 Tax 1st Q 2nd Q Total |
|--|---|----------------|---|--------------------------|---|--------------------------------------|---|---|---|--|
| 1311 12 54/14 | 102X150 B2SG2U .3512 | 2 | DUE, CHIN & LILLIAN & DU, CHENG C. 140 GLENWOOD AVENUE LEONIA, NJ 140 GLENWOOD AVE | 00597 07605 | 281700 451100 732800 | 2498115 | 2498115 00 | 615736 615735 1231471 | 627460 639184 1266644 | 624529 624529 1249058 |
| 1311 13 000000 | 60X125 B2SG2S .1722 | 2 | KRETT, JAROSLAV & JANA 337 ALLAIRE AVE LEONIA, NJ 337 ALLAIRE AVE | 07605 | 278300 236900 515200 | 1756317 | 1756317 00 | 432897 432897 865794 | 441140 449383 890523 | 439080 439079 878159 |
| 1311 14 000000 | 50X125 F2SG1U .1435 | 2 | SPADORA, JOHN & MAUREEN M. 333 ALLAIRE AVE LEONIA NJ 333 ALLAIRE AVE | 00660 07605-1802 | 270000 236000 506000 | 1724954 | 1724954 00 | 425167 425166 850333 | 433263 441358 874621 | 431239 431238 862477 |
| 1311 15 54/18 | 50X125 B2SG2S .1435 | 2 | MUN, WUNG & EUNICE CHANG 327 ALLAIRE AVE LEONIA, NJ 327 ALLAIRE AVE | 07605 | 270000 197100 467100 | 1592344 | 1592344 00 | 392481 392481 784962 | 399954 407428 807382 | 398086 398086 796172 |
| 1311 16 000000 | 50X125 S2S .1435 | 2 | SNYDER, ANTHONY & SHARON 325 ALLAIRE AVE LEONIA NJ 325 ALLAIRE AVE | 00672 07605-1802 | 270000 203400 473400 | 1613821 | 1613821 00 | 397775 397774 795549 | 405349 412923 818272 | 403456 403455 806911 |
| 1311 17 000000 | 50X125 S2S .1435 | 2 | HOANG, BACH 321 ALLAIRE AVE LEONIA, NJ 321 ALLAIRE AVE | 07605 | 270000 172900 442900 | 1509846 | 1509846 00 | 371979 371979 743958 | 379401 386487 765888 | 377462 377461 754923 |
| 1311 18 | 50X125 2S-F-L-2AG .1435 | 2 | MILLER, FAINA 317 ALLAIRE AVE LEONIA, NJ 317 ALLAIRE AVE | 07605 | 270000 286500 556500 | 1897109 | 1897109 00 | 467600 467599 935199 | 476503 485407 961910 | 474278 474277 948555 |
| 1311 19 000000 | 50X125 S2S .1435 | 2 | RODRIGUEZ, NANCY 315 ALLAIRE AVE LEONIA, NJ 315 ALLAIRE AVE | 00660 07605 | 270000 192100 462100 | 1575299 | 1575299 00 | 388280 388279 776559 | 395673 403067 798740 | 393825 393825 787650 |
| 1311 20 54/3.B | 50X125 S2SG2S .1435 | 2 | FABELLA, NEIL & JISEON, TRUSTEES 311 ALLAIRE AVE LEONIA, NJ 311 ALLAIRE AVE | 07605 | 270000 197400 467400 | 1593367 | 1593367 00 | 392733 392733 785466 | 400211 407690 807901 | 398342 398342 796684 |
| 1312 1 000000 | 126X130 B2SG2A .3760 | 2 | RAO, KISHORE PUPPALA & SHAZEELA 249 BROAD AVENUE LEONIA, NJ 249 BROAD AVE | 07605 | 271100 198000 469100 | 1599162 | 1599162 00 | 394162 394161 788323 | 401667 409172 810839 | 399791 399790 799581 |
| 1312 2 000000 | 50X125 S2SG1S .1435 | 2 | GIANNANTONIO, JOSEPH & JIMENEZ, A 314 ALLAIRE AVE LEONIA NJ 314 ALLAIRE AVE | 00660 07605 | 270000 130500 400500 | 1365305 | 1365305 00 | 336521 336520 673041 | 342928 349336 692264 | 341327 341326 682653 |
| 1312 3 000000 | 50X125 F2SG1S .1435 | 2 | BURKE, WILLIAM T. JR. & CAROL A. 318 ALLAIRE AVE LEONIA NJ 318 ALLAIRE AVE | 07605-1803 | 270000 123100 393100 | 1340078 | 1340078 00 | 330303 330302 660605 | 336592 342881 679473 | 335020 335019 670039 |
| 1312 4 000000 | 50X125 S2SG1U .1435 | 2 | HECKMAN, TODD 322 ALLAIRE AVENUE LEONIA, NJ 322 ALLAIRE AVE | 07605 | 270000 205700 475700 | 1621661 | 1621661 00 | 399707 399707 799414 | 407318 414929 822247 | 405416 405415 810831 |
| 1312 5 000000 | 50X125 S2S .1435 | 2 | SATA, SUZANA 324 ALLAIRE AVE LEONIA, NJ 324 ALLAIRE AVE | 07605 | 270000 217000 487000 | 1660183 | 1660183 00 | 409202 409202 818404 | 416994 424785 841779 | 415046 415046 830092 |

6848800

23347561

00

00

23347561

11509078

11838483

11673785

| Block No. Lot No. Qualification Account No. | Land Dimensions Building Description Additional Lots Acreage | Prop. Class | Owner's Name Address City State Property Location | Billing Code Zip Code | Land Improvement Exemption Net Total | 2024 Property Tax Special Dist | 2024 Total Tax Deduction Net Tax | Amt.Billed 2024 1st Q 2nd Q Total | 2nd Half 2024 3rd Q 4th Q Total | Preliminary 2025 Tax 1st Q 2nd Q Total |
|--|---|----------------|---|--------------------------|---|--------------------------------------|---|---|---|--|
| 1312 6 000000 | 50X125 S2SG1S .1435 | 2 | COLEMAN, GORDON & BETSY 328 ALLAIRE AVE LEONIA NJ 328 ALLAIRE AVE | 07605-1803 | 270000 160500 430500 | 1467575 | 1467575 00 1467575 | 361728 361728 723456 | 368616 375503 744119 | 366894 366894 733788 |
| 1312 7 000000 | 50X125 2S .1435 | 2 | LEE, YOON SOO 332 ALLAIRE AVE LEONIA, NJ 332 ALLAIRE AVE | 07605 | 270000 174700 444700 | 1515982 | 1515982 00 1515982 | 373660 373659 747319 | 380774 387889 768663 | 378996 378995 757991 |
| 1312 8 000000 | 100X125 S2SG2S .2870 | 2 | BACIGALUPO, MARCO A. & JUDITH E. 336 ALLAIRE AVE LEONIA NJ 336 ALLAIRE AVE | 07605-1803 | 305000 251600 556600 | 1897449 V1 | 1897449 -25000 1872449 | 461434 461433 922867 | 470339 479243 949582 | 468113 468112 936225 |
| 1312 9 000000 | 102X132 S2SG2S .3091 | 2 | SHINDELMAN, BETH 344 ALLAIRE AVENUE LEONIA, NJ 344 ALLAIRE AVE | 07605 04703 | 294200 354300 648500 | 2210737 | 2210737 00 2210737 | 544903 544902 1089805 | 555278 565654 1120932 | 552685 552684 1105369 |
| 1312 10 000000 | 51X145 IRR B2SG2S .0000 | 2 | RICCI, JOHN 136 GLENWOOD AVE LEONIA NJ 136 GLENWOOD AVE | 07605-1330 | 250300 210700 461000 | 1571549 | 1571549 00 1571549 | 387356 387355 774711 | 394731 402107 796838 | 392888 392887 785775 |
| 1312 11 000000 | 102X116 S2SG1S .2716 | 2 | YU, RAYMOND & YING YI 134 GLENWOOD AVE LEONIA NJ 134 GLENWOOD AVE | 07605-1330 | 271300 175400 446700 | 1522800 | 1522800 00 1522800 | 375340 375340 750680 | 382487 389633 772120 | 380700 380700 761400 |
| 1312 12 000000 | 50X107 S2SG2S .1228 | 2 | LIN, HAIXU HELEN 335 WESTVIEW AVE LEONIA, NJ 335 WESTVIEW | 07605 00660 | 255000 289600 544600 | 1856541 | 1856541 00 1856541 | 457601 457600 915201 | 466314 475026 941340 | 464136 464135 928271 |
| 1312 13 000000 | 50X125 S2SG1S .1435 | 2 | AIMONE, JEANNE MARIE 333 WESTVIEW AVE LEONIA NJ 333 WESTVIEW AVE | 07605-1811 | 270000 134700 404700 | 1379622 | 1379622 00 1379622 | 340050 340049 680099 | 346524 352999 699523 | 344906 344905 689811 |
| 1312 14 000000 | 50X125 F2SG1S .1435 | 2 | RAINEY, CHRIS & MARCIA 331 WESTVIEW AVE LEONIA NJ 331 WESTVIEW AVE | 07605-1811 | 270000 150700 420700 | 1434166 | 1434166 00 1434166 | 353494 353493 706987 | 360224 366955 727179 | 358542 358541 717083 |
| 1312 15 000000 | 50X125 F2S .1435 | 2 | ZHAO, GUANNAN 327 WESTVIEW AVE LEONIA, NJ 327 WESTVIEW AVE | 07605 | 270000 142500 412500 | 1406213 | 1406213 00 1406213 | 346604 346603 693207 | 353203 359803 713006 | 351554 351553 703107 |
| 1312 16 000000 | 50X125 F2S .1435 | 2 | FOUST, EVERETT ALAN & CATHERINE E. 12 CONCORD DR NEW CITY, NY 323 WESTVIEW AVE | 10956 | 270000 149100 419100 | 1428712 | 1428712 00 1428712 | 352149 352149 704298 | 358854 365560 724414 | 357178 357178 714356 |
| 1312 17 000000 | 50X125 S2S .1435 | 2 | COYLE, CASEY, ANDREW T. & JUDITH 317 WESTVIEW AVE LEONIA, NJ 317 WESTVIEW AVE | 07605 | 270000 128400 398400 | 1358146 V1 | 1358146 -25000 1333146 | 328506 328505 657011 | 334880 341255 676135 | 333287 333286 666573 |
| 1312 18 55/22 | 50X125 B2SG1U .1435 | 2 | SCHULZRINNE, HENNING & CAROL 313 WESTVIEW AVE LEONIA NJ 313 WESTVIEW AVE | 07605-1811 | 270000 227800 497800 | 1697000 | 1697000 00 1697000 | 418277 418276 836553 | 426241 434206 860447 | 424250 424250 848500 |
| 1312 19 000000 | 50X125 S2SG2S .1435 | 2 | BACH, JAMES G. & NIKE PRIESTON 309 WESTVIEW AVE LEONIA NJ 309 WESTVIEW AVE | 07605-1811 | 270000 202500 472500 | 1610753 | 1610753 00 1610753 | 397019 397018 794037 | 404578 412138 816716 | 402689 402688 805377 |

| Block No. Lot No. Qualification Account No. | Land Dimensions Building Description Additional Lots Acreage | Prop. Class | Owner's Name Address City State Property Location | Billing Code Zip Code | Land Improvement Exemption Net Total | 2024 Property Tax Special Dist | 2024 Total Tax Deduction Net Tax | Amt.Billed 2024 1st Q 2nd Q Total | 2nd Half 2024 3rd Q 4th Q Total | Preliminary 2025 Tax 1st Q 2nd Q Total |
|--|---|----------------|---|--------------------------|---|--------------------------------------|---|---|---|--|
| 1312 20 000000 | 50X125 S2SG2S .1435 | 2 | BERSON, DIANE 307 WESTVIEW AVE LEONIA, NJ 307 WESTVIEW AVE | 07605 | 270000 170400 440400 | 1501324 | 1501324 00 1501324 | 370046 370046 740092 | 377093 384139 761232 | 375331 375331 750662 |
| 1312 21 000000 | 0.3217 AC 2S-BF-L-AG .3217 | 15F | MCEACHEN, IRENE C. 245 BROAD AVE LEONIA, NJ 245 BROAD AVE | 07605 | *EXEMPT* | 00 | 00 00 00 | 00 00 00 | 00 00 00 | 00 00 00 |
| 1313 1 56/1 | 84X187 B2SG2S OFFICE .3606 | 2 | PATTI, FRANK A. II 241 BROAD AVE LEONIA NJ 241 BROAD AVE | 07605-1819 | 270500 482000 752500 | 2565273 | 2565273 00 2565273 | 632289 632288 1264577 | 644328 656368 1300696 | 641319 641318 1282637 |
| 1313 2 56/4 | 50X125 S2SG2S .1435 | 2 | CIANI, JAMES & DOLORES M. 316 WESTVIEW AVE LEONIA NJ 316 WESTVIEW AVE | 07605-1812 | 270000 226700 496700 | 1693250 | 1693250 00 1693250 | 417353 417352 834705 | 425299 433246 858545 | 423313 423312 846625 |
| 1313 3 000000 | 50X125 B2SG2S .1435 | 2 | MENA, GUILLERMO & JOANN 320 WESTVIEW AVE LEONIA, NJ 320 WESTVIEW AVE | 07605 | 270000 163600 433600 | 1478142 | 1478142 00 1478142 | 364333 364332 728665 | 371270 378207 749477 | 369536 369535 739071 |
| 1313 4 000000 | 50X125 F2SG1A .1435 | 2 | FOTI, IGNATTA 324 WESTVIEW AVE LEONIA NJ 324 WESTVIEW AVE | 07605-1812 | 270000 176900 446900 | 1523482 | 1523482 00 1523482 | 375508 375508 751016 | 382658 389808 772466 | 380871 380870 761741 |
| 1313 5 000000 | 50X125 S2SG1S .1435 | 2 | JAO, LIV & TAMBASCLA, JOHN 328 WESTVIEW AVE LEONIA, NJ 328 WESTVIEW AVE | 07605 | 270000 185500 455500 | 1552800 | 1552800 00 1552800 | 382734 382734 765468 | 390022 397310 787332 | 388200 388200 776400 |
| 1313 6 000000 | 50X125 F2SG1S .1435 | 2 | DEFILIPPIS, DAVID 332 WESTVIEW AVE LEONIA, NJ 332 WESTVIEW AVE | 07605 00660 | 270000 112300 382300 | 1303261 | 1303261 00 1303261 | 321228 321227 642455 | 327345 333461 660806 | 325816 325815 651631 |
| 1313 7 000000 | 50X125 F2SG2S .1435 | 2 | CULLEN, RICHARD & LORINDA 336 WESTVIEW AVE LEONIA NJ 336 WESTVIEW AVE | 07605-1812 00660 | 270000 149100 419100 | 1428712 | 1428712 00 1428712 | 352149 352149 704298 | 358854 365560 724414 | 357178 357178 714356 |
| 1313 8 000000 | 50X125 S2SG1S .1435 | 2 | WINKLER, JAMES L. & JENNIFER A. 340 WESTVIEW AVE LEONIA, NJ 340 WESTVIEW AVE | 07605 | 270000 213400 483400 | 1647911 | 1647911 00 1647911 | 406177 406177 812354 | 413911 421646 835557 | 411978 411978 823956 |
| 1313 9 56/11 | 50X145 F2SG1S .1664 | 2 | NOWICK, STEVEN & HELFER, MARTHA 350 WESTVIEW AVE LEONIA NJ 350 WESTVIEW AVE | 07605-1812 | 265100 165600 430700 | 1468256 | 1468256 00 1468256 | 361896 361896 723792 | 368787 375677 744464 | 367064 367064 734128 |
| 1313 10 000000 | 50X155 F2SG2S .1779 | 2 | MORCIGLIO, DEVONTE & HSIA, MINA 128 GLENWOOD AVE LEONIA, NJ 128 GLENWOOD AVE | 07605 | 253700 264400 518100 | 1766203 W1 | 1766203 -25000 1741203 | 429084 429083 858167 | 437373 445663 883036 | 435301 435301 870602 |
| 1313 11 000000 | 50X116 S2SG1S .1331 | 2 | LA MORALEJA, LLC 114 PALMER PL LEONIA, NJ 124 GLENWOOD AVE | 07605 00672 | 240300 212100 452400 | 1542232 | 1542232 00 1542232 | 380129 380129 760258 | 387368 394606 781974 | 385558 385558 771116 |
| 1313 12 000000 | 50X128 F2SG2S .1469 | 2 | ZURICH, WILLIAM & NANCY 120 GLENWOOD AVE LEONIA NJ 120 GLENWOOD AVE | 07605-1331 00660 | 249600 151200 400800 | 1366327 | 1366327 00 1366327 | 336773 336772 673545 | 343185 349597 692782 | 341582 341582 683164 |

| Block No. Lot No. Qualification Account No. | Land Dimensions Building Description Additional Lots Acreage | Prop. Class | Owner's Name Address City State Property Location | Billing Code Zip Code | Land Improvement Exemption Net Total | 2024 Property Tax Special Dist | 2024 Total Tax Deduction Net Tax | Amt.Billed 2024 1st Q 2nd Q Total | 2nd Half 2024 3rd Q 4th Q Total | Preliminary 2025 Tax 1st Q 2nd Q Total |
|--|---|----------------|---|--------------------------|---|--------------------------------------|---|---|---|--|
| 1313 13 000000 | 50X140 F2SG2S .1607 | 2 | HWANG, SUNG K. & FARAONE, DANIEL A. 118 GLENWOOD AVE LEONIA, NJ 118 GLENWOOD AVE | 00672 07605 | 252300 178000 430300 | 1466893 | 1466893 00 1466893 | 361560 361559 723119 | 368445 375329 743774 | 366724 366723 733447 |
| 1313 14.01 | 75X125 .2152 | 2 | VOSBIKIAN, STEVEN & NYIERI 337 SUMMIT AVENUE LEONIA, NJ 337 SUMMIT AVE | 07605 | 289400 670600 960000 | 3272640 | 3272640 00 3272640 | 806640 806640 1613280 | 822000 837360 1659360 | 818160 818160 1636320 |
| 1313 14.02 000000 | 75X125 50X25 .1220 | 2 | BRODERICK W. & MORCIGLIO, M. 341 SUMMIT AVE LEONIA, NJ 341 SUMMIT AVE | 07605 | 295600 699400 995000 | 3391955 | 3391955 00 3391955 | 836049 836049 1672098 | 851969 867888 1719857 | 847989 847989 1695978 |
| 1313 15.01 000000 | 87.5X125 B2SG2S .2511 | 2 | LEE, JONG BUM 311 SUMMIT AVE LEONIA, NJ 311 SUMMIT AVE | 00660 07605 | 297400 152000 449400 | 1532005 | 1532005 00 1532005 | 377609 377608 755217 | 384799 391989 776788 | 383002 383001 766003 |
| 1313 15.02 | 87.5X125 .2511 | 2 | CORALLO, JOSEPH & MARISA 333 SUMMIT AVE LEONIA, NJ 333 SUMMIT AVE | 07605 | 297200 534800 832000 | 2836288 | 2836288 00 2836288 | 699088 699088 1398176 | 712400 725712 1438112 | 709072 709072 1418144 |
| 1313 16 000000 | 75X125 F2SG1S .2152 | 2 | BEALL, VICTORIA, TRUSTEE 307 SUMMIT AVE LEONIA, NJ 307 SUMMIT AVE | 07605 | 289400 383500 672900 | 2293916 | 2293916 00 2293916 | 563724 563724 1127448 | 577851 588617 1166468 | 573479 573479 1146958 |
| 1313 17 000000 | 84X162 B2SG2U .3124 | 2 | CHUNG, DOUGLAS & M YOUNG 233 BROAD AVE LEONIA NJ 233 BROAD AVE | 07605 | 263700 269800 533500 | 1818702 | 1818702 00 1818702 | 448274 448273 896547 | 456810 465345 922155 | 454676 454675 909351 |
| 1313 18 000000 | 84X174 B2SG2S .3355 | 2 | CHOUNG, ALEX UN & EDWARD 237 BROAD AVE LEONIA, NJ 237 BROAD AVE | 00672 07605 | 268300 199700 468000 | 1595412 | 1595412 00 1595412 | 393237 393237 786474 | 400725 408213 808938 | 398853 398853 797706 |
| 1314 1 000000 | 80X130IRR S2SG2S .0000 | 2 | KAMMERZELL, DIRK & AZUCENA QUANT 161 GLENWOOD AVE LEONIA, NJ 161 GLENWOOD AVE | 07605 | 290700 220600 511300 | 1743022 | 1743022 00 1743022 | 429620 429620 859240 | 437801 445981 883782 | 435756 435755 871511 |
| 1314 2 000000 | 15X92 .0317 | 15C | BOROUGH OF LEONIA 312 BROAD AVE LEONIA NJ ALLAIRE AVE | 07605-1820 | *EXEMPT* | 00 | 00 00 00 | 00 00 00 | 00 00 00 | 00 00 00 |
| 1314 3 69/64 | 120X130 S2S G2S & POOL .3581 | 2 | TRAMONTANA, JAMES & SUZANNE DOROTHY 360 ALLAIRE AVE LEONIA NJ 360 ALLAIRE AVE | 07605-1308 | 325200 172700 497900 | 1697341 | 1697341 00 1697341 | 418361 418360 836721 | 426327 434293 860620 | 424336 424335 848671 |
| 1314 4 000000 | 5760 SF 2S-AL-L-AG .1322 | 2 | MASTICE, ANTHONY & JEANNE 134 PAULIN BLVD LEONIA NJ 134 PAULIN BLVD | 07605-1237 | 285300 323100 608400 | 2074036 | 2074036 00 2074036 | 511208 511208 1022416 | 520943 530677 1051620 | 518509 518509 1037018 |
| 1314 5 | 90X142 S2SG1S .2934 | 2 | GRANIK, EYBER & MARINA ALDONINO 130 PAULIN BLVD LEONIA, NJ 130 PAULIN BLVD | 07605 | 311700 272700 584400 | 1992220 | 1992220 00 1992220 | 491042 491042 982084 | 500393 509743 1010136 | 498055 498055 996110 |
| 1314 6 | 50X146 .1676 | 2 | SUTTER, EDWARD & MAY 120 PAULIN BLVD LEONIA NJ 120 PAULIN BLVD | 07605-1237 | 284100 139400 423500 | 1443712 V1 | 1443712 -25000 1418712 | 349596 349596 699192 | 356372 363148 719520 | 354678 354678 709356 |

7966600

27158142

00

25000

27133142

13372012

13761130

13566573

| Block No. Lot No. Qualification Account No. | Land Dimensions Building Description Additional Lots Acreage | Prop. Class | Owner's Name Address City State Property Location | Billing Code Zip Code | Land Improvement Exemption Net Total | 2024 Property Tax Special Dist | 2024 Total Tax Deduction Net Tax | Amt.Billed 2024 1st Q 2nd Q Total | 2nd Half 2024 3rd Q 4th Q Total | Preliminary 2025 Tax 1st Q 2nd Q Total |
|--|---|----------------|--|--------------------------|---|--------------------------------------|---|---|---|--|
| 1314 7 000000 | 80X149 S2SG2S .2736 | 2 | DICKSON, JOSEPH & VICTORIA 100 PAULIN BLVD LEONIA NJ 100 PAULIN BLVD | 07605 | 307400 283000 590400 | 2012674 | 2012674 00 2012674 | 496084 496083 992167 | 505530 514977 1020507 | 503169 503168 1006337 |
| 1314 8 69/47 | 60X155 B2SG2A .2135 | 2 | LIU, XUYANG & DONG, XINRAN 94 PAULIN BLVD LEONIA, NJ 94 PAULIN BLVD | 00660 07605 | 293600 338100 631700 | 2153465 | 2153465 00 2153465 | 530786 530786 1061572 | 540893 551000 1091893 | 538367 538366 1076733 |
| 1314 9 000000 | 100X160 B2SG2S .3673 | 2 | NEZA, AGRON & DRITA 90 PAULIN BLVD LEONIA NJ 90 PAULIN BLVD | 00672 07605-1237 | 323700 264200 587900 | 2004151 | 2004151 00 2004151 | 493983 493983 987966 | 503390 512795 1016185 | 501038 501038 1002076 |
| 1314 10 69/37 | 100X100 F2SG1U .2296 | 2 | FRATELLO, JOSEPH & LAURA 385 SUMMIT AVE LEONIA, NJ 385 SUMMIT AVE | 07605 | 296200 203300 499500 | 1702796 | 1702796 00 1702796 | 419705 419705 839410 | 427697 435689 863386 | 425699 425699 851398 |
| 1314 11 69/33 | 80X117 S2SG1U .2149 | 2 | GONZALEZ, JOSE & SOTO, CHRISTINE 379 SUMMIT AVE LEONIA NJ 379 SUMMIT AVE | 00660 07605-1339 | 287800 285400 573200 | 1954039 | 1954039 00 1954039 | 481632 481631 963263 | 490803 499973 990776 | 488510 488510 977020 |
| 1314 12 000000 | 62X128 S2SG1U .1822 | 2 | ZEAMAN, JOHN & JANET CHATFIELD 373 SUMMIT AVE LEONIA, NJ 373 SUMMIT AVE | 07605-1339 | 281100 124200 405300 | 1381668 | 1381668 00 1381668 | 340554 340553 681107 | 347038 353523 700561 | 345417 345417 690834 |
| 1314 13 69/27 | 62X125 F2SG1S .1779 | 2 | SINCLAIR, ROBERT B. & ROCHELLE J. 127 GLENWOOD AVE LEONIA NJ 127 GLENWOOD AVE | 07605-1335 | 254900 180800 435700 | 1485301 | 1485301 00 1485301 | 366097 366097 732194 | 373068 380039 753107 | 371326 371325 742651 |
| 1314 14 000000 | 60X125 S2SG2S .1722 | 2 | BEVACQUA, JOSEPH C. & LUCY R. 133 GLENWOOD AVE LEONIA, NJ 133 GLENWOOD AVE | 07605-1335 | 256500 197500 454000 | 1547686 v1 | 1547686 -25000 1522686 | 375224 375223 750447 | 382488 389751 772239 | 380672 380671 761343 |
| 1314 15 000000 | 60X156 S2SG2S .2149 | 2 | RIVERA, MAYERLING & GONZALEZ, CESAR 137 GLENWOOD AVE LEONIA NJ 137 GLENWOOD AVE | 00660 07605-1335 | 260600 164200 424800 | 1448143 | 1448143 00 1448143 | 356939 356938 713877 | 363735 370531 734266 | 362036 362036 724072 |
| 1314 16 69/18 | 60X152 F2S .2094 | 2 | JESUS, MARCO & ELIZABETH 141 GLENWOOD AVE LEONIA, NJ 141 GLENWOOD AVE | 00660 07605 | 264200 159000 423200 | 1442689 | 1442689 00 1442689 | 355594 355594 711188 | 362365 369136 731501 | 360673 360672 721345 |
| 1314 17 000000 | 60X148 B2.5SG2S .2039 | 2 | LEIBOW, PAUL & ANASTASSATOS, MARIETTA 145 GLENWOOD AVE LEONIA NJ 145 GLENWOOD AVE | 07605-1335 | 263100 234500 497600 | 1696318 | 1696318 00 1696318 | 418109 418108 836217 | 426070 434031 860101 | 424080 424079 848159 |
| 1314 18 000000 | 80X144 F2SG2S .2645 | 2 | ASCIUTTO, GLENN & DIANE 149 GLENWOOD AVE LEONIA, NJ 149 GLENWOOD AVE | 07605 | 261100 209200 470300 | 1603253 | 1603253 00 1603253 | 395170 395169 790339 | 402695 410219 812914 | 400814 400813 801627 |
| 1314 19 000000 | 60X140 F2SG1S .1928 | 2 | RUSSELL, J. BRIAN & MARIANNE 153 GLENWOOD AVE LEONIA NJ 153 GLENWOOD AVE | 07605-1335 | 247600 179800 427400 | 1457007 | 1457007 00 1457007 | 359123 359123 718246 | 365961 372800 738761 | 364252 364252 728504 |
| 1314 20 000000 | 60X135 S2SG1S .1860 | 2 | WILDS, BRADLEY & NOREEN 157 GLENWOOD AVE LEONIA NJ 157 GLENWOOD AVE | 01576 07605-1335 | 259500 229100 488600 | 1665637 | 1665637 00 1665637 | 410547 410546 821093 | 418364 426180 844544 | 416410 416409 832819 |

6909600

23554827

00

25000

23529827

11599086

11930741

11764918

| Block No. Lot No. Qualification Account No. | Land Dimensions Building Description Additional Lots Acreage | Prop. Class | Owner's Name Address City State Property Location | Billing Code Zip Code | Land Improvement Exemption Net Total | 2024 Property Tax Special Dist | 2024 Total Tax Deduction Net Tax | Amt.Billed 2024 1st Q 2nd Q Total | 2nd Half 2024 3rd Q 4th Q Total | Preliminary 2025 Tax 1st Q 2nd Q Total |
|--|---|----------------|--|--------------------------|---|--------------------------------------|---|---|---|--|
| 1315 1 000000 | 101X97 B2SG1U .2249 | 2 | OBSTBAUM, STEPHEN & MERILEE 463 PARK AVE LEONIA NJ 463 PARK AVE | 07605-1219 | 293100 312800 605900 | 2065513 | 2065513 00 2065513 | 509108 509107 1018215 | 518802 528496 1047298 | 516379 516378 1032757 |
| 1315 2 000000 | 60X100 B2SG1S .1377 | 2 | SOKOL, JOHN & BETTY ANN 455 PARK AVE LEONIA NJ 455 PARK AVE | 07605-1219 | 270000 168700 438700 | 1495528 V1 | 1495528 -25000 1470528 | 362368 362368 724736 | 369387 376405 745792 | 367632 367632 735264 |
| 1315 3 000000 | 60X100 B2SG1A .1377 | 2 | CAPORINO, D. R. & COLANERI, G. A. 447 PARK AVE LEONIA NJ 447 PARK AVE | 07605-1219 | 270000 144000 414000 | 1411326 | 1411326 00 1411326 | 347864 347863 695727 | 354488 361111 715599 | 352832 352831 705663 |
| 1315 4 70/36 | 60X100 F2SG2S .1377 | 2 | DALE, BARRY & ELLEN 441 PARK AVE. LEONIA, NJ 441 PARK AVE | 00660 07605 | 270000 228200 498200 | 1698364 | 1698364 00 1698364 | 418613 418612 837225 | 426584 434555 861139 | 424591 424591 849182 |
| 1315 5 000000 | 60X100 S2SG1U .1377 | 2 | GALLICO, CARMELO & CALOGERA 435 PARK AVE LEONIA NJ 435 PARK AVE | 00170 07605-1219 | 270000 243700 513700 | 1751203 V1 | 1751203 -25000 1726203 | 425387 425386 850773 | 433606 441824 875430 | 431551 431551 863102 |
| 1315 6 70/30.B | 50X100 B2SG2S .1148 | 2 | KIM, BRYAN TAEHOON & LEE, HYUNJI 431 PARK AVE LEONIA, NJ 431 PARK AVE | 07605 | 250000 276900 526900 | 1796202 | 1796202 00 1796202 | 442728 442728 885456 | 451158 459588 910746 | 449051 449050 898101 |
| 1315 7 000000 | 50X100 B2SG2U .1148 | 2 | LEE, SEONG KYU & CHONG SUN 425 PARK AVE LEONIA NJ 425 PARK AVE | 07605 | 250000 171500 421500 | 1436894 | 1436894 00 1436894 | 354166 354165 708331 | 360910 367653 728563 | 359224 359223 718447 |
| 1315 8 000000 | 100X73 F2SG1U .1676 | 2 | KIM, TAE WON & DONG HEE KOO 421 PARK AVE LEONIA, NJ 421 PARK AVE | 07605 | 288000 281900 569900 | 1942789 | 1942789 00 1942789 | 478859 478858 957717 | 487977 497095 985072 | 485698 485697 971395 |
| 1315 9 000000 | 172X100 IRR S2SG1U .0000 | 2 | AHERNE, ANDREW & KRISTEN WILLIAMS 407 PARK AVE LEONIA, NJ 407 PARK AVE | 00672 07605 | 306900 229800 536700 | 1829610 | 1829610 00 1829610 | 450963 450962 901925 | 459549 468136 927685 | 457403 457402 914805 |
| 1315 10 000000 | 75X100 B2SG1U .1722 | 2 | JO, HO SEOK 85 PAULIN BLVD LEONIA, NJ 85 PAULIN BLVD | 00660 07605 | 289600 231900 521500 | 1777794 | 1777794 00 1777794 | 438191 438190 876381 | 446535 454878 901413 | 444449 444448 888897 |
| 1315 11 000000 | 75X104 B2SG2U .1791 | 2 | ADLER, SASCHA & YESHAYA 93 PAULIN BLVD LEONIA, NJ 93 PAULIN BLVD | 00660 07605 | 290900 265300 556200 | 1896086 | 1896086 00 1896086 | 467347 467347 934694 | 476247 485145 961392 | 474022 474021 948043 |
| 1315 12 70/4 | 80X133 B2SG1U .2443 | 2 | ARENCIBIA, A. & PERALES, E. 103 PAULIN BLVD LEONIA, NJ 103 PAULIN BLVD | 00672 07605 | 302700 304900 607600 | 2071308 | 2071308 00 2071308 | 510536 510536 1021072 | 520258 529978 1050236 | 517827 517827 1035654 |
| 1315 13.01 | 119X142 2S-F .3879 | 2 | RIANO, INGRITH & MERCHAN, EDGAR 100 KNAPP TERR LEONIA, NJ 100 KNAPP TERR | 02640 07605 | 325700 575900 901600 | 3073554 | 3073554 00 3073554 | 757570 757569 1515139 | 771995 786420 1558415 | 768389 768388 1536777 |
| 1315 13.02 | 65X142 .2119 | 2 | SHIMRON, CHAYA(AKA NORMA G SHIMRON) 107 PAULIN BLVD LEONIA NJ 107 PAULIN BLVD | 00660 07605 | 293500 456500 750000 | 2556750 | 2556750 00 2556750 | 630188 630187 1260375 | 642188 654187 1296375 | 639188 639187 1278375 |

7862400

26802921

00

50000

26752921

13187766

13565155

13376462

| Block No. Lot No. Qualification Account No. | Land Dimensions Building Description Additional Lots Acreage | Prop. Class | Owner's Name Address City State Property Location | Billing Code Zip Code | Land Improvement Exemption Net Total | 2024 Property Tax Special Dist | 2024 Total Tax Deduction Net Tax | Amt.Billed 2024 1st Q 2nd Q Total | 2nd Half 2024 3rd Q 4th Q Total | Preliminary 2025 Tax 1st Q 2nd Q Total |
|--|---|----------------|--|--------------------------|---|--------------------------------------|---|---|---|--|
| 1315 14 70/52 | 104X123 S2SG1U .2937 | 2 | KOKAS, ARIEL FROST & AARON REGIS 112 KNAPP TERR LEONIA, NJ 112 KNAPP TERR | 07650 | 287500 248900 536400 | 1828588 | 1828588 00 1828588 | 450710 450710 901420 | 459293 467875 927168 | 457147 457147 914294 |
| 1315 15 000000 | 79X77 IRR S2SG1U .0000 | 2 | LOCSIN, MICHAEL & LOPEZ-LOCSIN, M 116 KNAPP TER LEONIA NJ 116 KNAPP TERR | 00660 07605-1215 | 221400 160900 382300 | 1303261 | 1303261 00 1303261 | 321228 321227 642455 | 327345 333461 660806 | 325816 325815 651631 |
| 1316 1 000000 | 100X100 B2SG2S .2296 | 2 | FULLER, CARMEL 456 PARK AVE LEONIA, NJ 456 PARK AVE | 00660 07605-1220 | 297500 211100 508600 | 1733817 | 1733817 00 1733817 | 427352 427351 854703 | 435489 443625 879114 | 433455 433454 866909 |
| 1316 2 000000 | 100X100 B2SG2S .2296 | 2 | BISAGNI, JAMES 570 DEER HILL RD SHAVERTOWN, PA 210 KNAPP TERR | 18708 | 297500 131500 429000 | 1462461 | 1462461 00 1462461 | 360468 360467 720935 | 367331 374195 741526 | 365616 365615 731231 |
| 1316 3 000000 | 100X85 B2SG2S .1951 | 2 | HE, KEVIN Y. & ROSS, MICHELLE L. 150 RELDYES AVE LEONIA, NJ 150 RELDYES AVE | 07605 | 290000 235000 525000 | 1789725 | 1789725 00 1789725 | 441132 441131 882263 | 449531 457931 907462 | 447432 447431 894863 |
| 1316 4 000000 | 60X100 B2SG1U .1377 | 2 | WU, BIMING & EMILY K. DURISIN 146 RELDYES AVE LEONIA, NJ 146 RELDYES AVE | 07605 | 270000 205400 475400 | 1620639 | 1620639 00 1620639 | 399455 399455 798910 | 407061 414668 821729 | 405160 405160 810320 |
| 1316 5 000000 | 60X100 B2SG1U .1377 | 2 | PARK, HIJIN A. & JASON 142 RELDYES AVE LEONIA, NJ 142 RELDYES AVE | 00672 07605 | 270000 167300 437300 | 1490756 | 1490756 00 1490756 | 367442 367441 734883 | 374438 381435 755873 | 372689 372689 745378 |
| 1316 6 71/48 | 61X103 B2SG1U .1442 | 2 | TORRE, MARILYN & DENISE R. 138 RELDYES AVE LEONIA, NJ 138 RELDYES AVE | 00660 07605 | 273200 122700 395900 | 1349623 W1 | 1349623 -25000 1324623 | 326405 326405 652810 | 332740 339073 671813 | 331156 331156 662312 |
| 1316 7 000000 | 80X105 B2SG1U .1928 | 2 | LEYNSE, JAMES & WENDY 134 RELDYES AVE LEONIA, NJ 134 RELDYES AVE | 01576 07605 | 289800 236500 526300 | 1794157 | 1794157 00 1794157 | 442224 442223 884447 | 450645 459065 909710 | 448540 448539 897079 |
| 1316 8 000000 | 60X110 B2SG2U .1515 | 2 | KULEKCI, MARK & BERNA 321 PORTSIDE DR EDGEWATER, NJ 130 RELDYES AVE | 00672 07020 | 280400 148600 429000 | 1462461 | 1462461 00 1462461 | 360468 360467 720935 | 367331 374195 741526 | 365616 365615 731231 |
| 1316 9 000000 | 80X113 S2SG1A .2075 | 2 | HAYS, MATTHEW G. 122 HARDENBURGH AVE DEMAREST, NJ 126 RELDYES AVE | 07627 | 292900 100500 393400 | 1341101 | 1341101 00 1341101 | 330555 330554 661109 | 336849 343143 679992 | 335276 335275 670551 |
| 1316 10 71/34 | 60X100 B2SG2U .1377 | 2 | MALINOVSKAYA, T. & BESPALOV, A. 7 WINTHROP PL LEONIA, NJ 7 WINTHROP PL | 00672 07605 | 270000 243500 513500 | 1750522 | 1750522 00 1750522 | 431469 431468 862937 | 439685 447900 887585 | 437631 437630 875261 |
| 1316 11 71/31 | 60X100 B2SG1U .1377 | 2 | MARTIRE, MARY & GREGORY 3 WINTHROP PL LEONIA NJ 3 WINTHROP PL | 07605-1225 | 270000 240900 510900 | 1741658 | 1741658 00 1741658 | 429284 429284 858568 | 437458 445632 883090 | 435415 435414 870829 |
| 1316 12 71/28 | 60X125 B2.5SG1U .1722 | 2 | SAILER, CORNELIUS & MARYBETH 400 PARK AVE LEONIA, NJ 400 PARK AVE | 00660 07605 | 286900 323700 610600 | 2081535 | 2081535 00 2081535 | 513057 513057 1026114 | 522826 532595 1055421 | 520384 520384 1040768 |

6673600

22750304

00

25000

22725304

11202489

11522815

11362657

| Block No. Lot No. Qualification Account No. | Land Dimensions Building Description Additional Lots Acreage | Prop. Class | Owner's Name Address City State Property Location | Billing Code Zip Code | Land Improvement Exemption Net Total | 2024 Property Tax Special Dist | 2024 Total Tax Deduction Net Tax | Amt.Billed 2024 1st Q 2nd Q Total | 2nd Half 2024 3rd Q 4th Q Total | Preliminary 2025 Tax 1st Q 2nd Q Total |
|--|---|----------------|--|--------------------------|---|--------------------------------------|---|---|---|--|
| 1316 13 000000 | 60X111 F2SG1S .1529 | 2 | ACKERMAN, BENSON F JR & GRETA 404 PARK AVE LEONIA NJ 404 PARK AVE | 07605-1220 | 282500 170900 453400 | 1545641 | 1545641 -25000 1520641 | 374720 374719 749439 | 381974 389228 771202 | 380161 380160 760321 |
| 1316 14 000000 | 60X103 F2SG1U .1419 | 2 | GABRIEL, NATHANIEL & MENG YANG 410 PARK AVE LEONIA, NJ 410 PARK AVE | 00660 07605 | 275800 267200 543000 | 1851087 | 1851087 00 1851087 | 456256 456256 912512 | 464944 473631 938575 | 462772 462772 925544 |
| 1316 15 000000 | 60X100 B20G1U .1377 | 2 | JORGENSEN, MARY 414 PARK AVENUE LEONIA NJ 414 PARK AVE | 07605 | 270700 131500 402200 | 1371100 | 1371100 00 1371100 | 337949 337948 675897 | 344384 350819 695203 | 342775 342775 685550 |
| 1316 16 000000 | 60X100 F2SG1U .1377 | 2 | CHO, ABRAHAM & SUYUN JUNG 420 PARK AVE LEONIA, NJ 420 PARK AVE | 07605 | 270000 142500 412500 | 1406213 | 1406213 00 1406213 | 346604 346603 693207 | 353203 359803 713006 | 351554 351553 703107 |
| 1316 17 000000 | 100X100 B2SG1A .2296 | 2 | FILIPOVICH, GREGORY & CRYSTALYN 432 PARK AVE LEONIA, NJ 432 PARK AVE | 01314 07605 | 297600 196100 493700 | 1683023 | 1683023 00 1683023 | 414832 414831 829663 | 422731 430629 853360 | 420756 420756 841512 |
| 1316 18 000000 | 40X100 F2SG1U .0918 | 2 | VALDES, ALINA & MICHAEL A. 442 PARK AVE LEONIA, NJ 442 PARK AVE | 00660 07605 | 230000 210100 440100 | 1500301 | 1500301 00 1500301 | 369795 369794 739589 | 376835 383877 760712 | 375076 375075 750151 |
| 1316 19 000000 | 60X100 F2SG2U .1377 | 2 | LEON, CESAR & HAZEL A BRANA 446 PARK AVE LEONIA, NJ 446 PARK AVE | 00660 07605 | 270000 234100 504100 | 1718477 | 1718477 00 1718477 | 423570 423570 847140 | 431636 439701 871337 | 429620 429619 859239 |
| 1316 20 000000 | 100X115 S2S G2S .2640 | 2 | BERGENN, VICTOR W & MARLENE M 450 PARK AVE LEONIA NJ 450 PARK AVE | 07605-1220 | 305000 124100 429100 | 1462802 | 1462802 00 1462802 | 360552 360551 721103 | 367417 374282 741699 | 365701 365700 731401 |
| 1317 1 72/1 | 60X101 B2SG1S .1391 | 2 | DURAN, TIMOTHY 155 RELDYES AVE LEONIA, NJ 155 RELDYES AVE | 07605 | 271700 157900 429600 | 1464506 | 1464506 00 1464506 | 360972 360971 721943 | 367845 374718 742563 | 366127 366126 732253 |
| 1317 2 000000 | 54X102 F1SGU .1264 | 2 | FARESE, JOHN R. & CAROL A. 404 CHRISTIE LN LEONIA NJ 404 CHRISTIE LANE | 07605-1208 | 260600 175100 435700 | 1485301 | 1485301 00 1485301 | 366097 366097 732194 | 373068 380039 753107 | 371326 371325 742651 |
| 1317 3 000000 | 50X98 B1.5SG1U .1125 | 2 | ASTAJAJ, NEIL & NASLIE 408 CHRISTIE LN LEONIA NJ 408 CHRISTIE LANE | 07605-1208 | 248700 121500 370200 | 1262012 | 1262012 00 1262012 | 311061 311060 622121 | 316984 322907 639891 | 315503 315503 631006 |
| 1317 4 000000 | 50X98 2FDWG S2SG2S .1125 | 2 | AVILES, I. & GARCIA, K., R. & A. 412 CHRISTIE LN LEONIA, NJ 412 CHRISTIE LANE | 01576 07605 | 248000 219200 467200 | 1592685 | 1592685 00 1592685 | 392565 392565 785130 | 400040 407515 807555 | 398172 398171 796343 |
| 1317 5 000000 | 50X98 B2SG1S .1125 | 2 | BENALCAZAR, MARIA E 414 CHRISTIE LANE LEONIA NJ 414 CHRISTIE LANE | 07605 | 248000 74400 322400 | 1099062 | 1099062 00 1099062 | 270897 270896 541793 | 276055 281214 557269 | 274766 274765 549531 |
| 1317 6 72/34.B | 33.5X98 F2SG1S .0754 | 2 | BROWN, JASON & ANALIA 416 CHRISTIE LN LEONIA, NJ 416 CHRISTIE LANE | 07605 | 215300 78000 293300 | 999860 | 999860 00 999860 | 246446 246445 492891 | 251138 255831 506969 | 249965 249965 499930 |

5996500

20442070

00

25000

20417070

10064622

10352448

10208539

| Block No. Lot No. Qualification Account No. | Land Dimensions Building Description Additional Lots Acreage | Prop. Class | Owner's Name Address City State Property Location | Billing Code Zip Code | Land Improvement Exemption Net Total | 2024 Property Tax Special Dist | 2024 Total Tax Deduction Net Tax | Amt.Billed 2024 1st Q 2nd Q Total | 2nd Half 2024 3rd Q 4th Q Total | Preliminary 2025 Tax 1st Q 2nd Q Total |
|--|---|----------------|--|--------------------------|---|--------------------------------------|---|---|---|--|
| 1317 7 000000 | 33.5X98 F2S 1UG .0754 | 2 | KIM, HYUN AH 422 CHRISTIE LANE LEONIA, NJ 422 CHRISTIE LANE | 00660 07605 | 215300 101500 316800 | 1079971 | 1079971 00 1079971 | 266192 266191 532383 | 271260 276328 547588 | 269993 269993 539986 |
| 1317 8 000000 | 33X98 F2SG1S .0742 | 2 | KIM, UN BAE & LEE, JONGSUN 428 CHRISTIE LN LEONIA, NJ 428 CHRISTIE LANE | 00660 07605 | 215300 149400 364700 | 1243262 | 1243262 00 1243262 | 306440 306439 612879 | 312274 318109 630383 | 310816 310815 621631 |
| 1317 9 000000 | 50X90 2FDWG B2SG2U .1033 | 2 | DISLA, LUIS A & ROSA A 1629 BERGEN BLVD LEONIA, NJ 1629 BERGEN BLVD | 00154 07605 | 195500 189800 385300 | 1313488 | 1313488 00 1313488 | 323749 323748 647497 | 329913 336078 665991 | 328372 328372 656744 |
| 1317 10 000000 | 50X90 2FDWG B2SG2S .1033 | 2 | CAMILO, SERGY & KEVIN 301 FIRST PL BOGOTA, NJ 1631 BERGEN BLVD | 00660 07603 | 195500 135900 331400 | 1129743 | 1129743 00 1129743 | 278459 278459 556918 | 283761 289064 572825 | 282436 282436 564872 |
| 1317 11 000000 | 50X90 F2SG1U .1033 | 2 | MUNOZ, MANUEL & ADELINA 1633 BERGEN BLVD LEONIA NJ 1633 BERGEN BLVD | 00660 07605-1244 | 199800 152200 352000 | 1199968 | 1199968 00 1199968 | 295768 295768 591536 | 301400 307032 608432 | 299992 299992 599984 |
| 1317 12 72/24 | 50X90 B2SG2U .1033 | 2 | HWANG, KI JOON & HYOJIN LEE 1635 BERGEN BLVD LEONIA, NJ 1635 BERGEN BLVD | 07605 | 207000 223900 430900 | 1468938 | 1468938 00 1468938 | 362064 362064 724128 | 368958 375852 744810 | 367235 367234 734469 |
| 1317 13 000000 | 50X100 2FDWG B2S .1148 | 2 | RADONCIC, SKENDER & SADETA 429 HAZLITT AVE LEONIA NJ 427-429 HAZLITT AVE | 07605-1209 | 250000 220300 470300 | 1603253 | 1603253 00 1603253 | 395170 395169 790339 | 402695 410219 812914 | 400814 400813 801627 |
| 1317 14 72/20 | 50X100 2FDWG S2SG2S .1148 | 2 | KIM, TAE KYUN & CHANG, YOUNG MI 423 HAZLITT AVE LEONIA, NJ 423 HAZLITT AVE | 07605 | 250000 255800 505800 | 1724272 | 1724272 00 1724272 | 424999 424998 849997 | 433091 441184 874275 | 431068 431068 862136 |
| 1317 15 000000 | 50X100 2FDWG B2SG1U .1148 | 15D | SALVATION ARMY, NJ % STINSON 417 HAZLITT AVE LEONIA NJ 417 HAZLITT AVE | 07605 | *EXEMPT* | 00 | 00 00 00 | 00 00 00 | 00 00 00 | 00 00 00 |
| 1317 16 000000 | 50X100 F2SG2S .1148 | 2 | GALLARDO, LUISA B 411 HAZLITT AVE LEONIA, NJ 411 HAZLITT AVE | 07605 | 250000 121500 371500 | 1266444 | 1266444 00 1266444 | 312153 312153 624306 | 318097 324041 642138 | 316611 316611 633222 |
| 1317 17 000000 | 50X100 B2SG2S .1148 | 2 | JIANG, XIANGHUA & XIUZHE PIAO 409 HAZLITT AVE LEONIA, NJ 409 HAZLITT AVE | 00660 07605 | 250000 105500 355500 | 1211900 | 1211900 00 1211900 | 298709 298709 597418 | 304397 310085 614482 | 302975 302975 605950 |
| 1317 18 000000 | 45X100 F2S .1033 | 2 | ADEYERI, AKINTUNDE 403 HAZLITT AVE LEONIA, NJ 403 HAZLITT AVE | 00660 07605 | 240000 154100 394100 | 1343487 | 1343487 00 1343487 | 331143 331142 662285 | 337448 343754 681202 | 335872 335872 671744 |
| 1317 19 72/7 | 84X102 B2SG2A .1967 | 2 | WATERSON, GRANT & ANDREA SOLOMON 149 RELDYES AVE LEONIA, NJ 149 RELDYES AVE | 00660 07605 | 302900 358200 661100 | 2253690 | 2253690 00 2253690 | 555490 555489 1110979 | 566067 576644 1142711 | 563423 563422 1126845 |
| 1317 20 72/4 | 60X102 B2SG1A .1405 | 2 | MCGONIGLE, RYAN A 153 RELDYES AVE LEONIA, NJ 153 RELDYES AVE | 00660 07605 | 272300 146400 418700 | 1427348 | 1427348 00 1427348 | 351813 351813 703626 | 358512 365210 723722 | 356837 356837 713674 |

5358100

18265764

00

00

18265764

9004291

9261473

9132884

| Block No. Lot No. Qualification Account No. | Land Dimensions Building Description Additional Lots Acreage | Prop. Class | Owner's Name Address City State Property Location | Billing Code Zip Code | Land Improvement Exemption Net Total | 2024 Property Tax Special Dist | 2024 Total Tax Deduction Net Tax | Amt.Billed 2024 1st Q 2nd Q Total | 2nd Half 2024 3rd Q 4th Q Total | Preliminary 2025 Tax 1st Q 2nd Q Total |
|--|---|----------------|--|--------------------------|---|--------------------------------------|---|---|---|--|
| 1318 1 000000 | 66X103 B2SG1S .1561 | 2 | YIM, DAVID & OLIVIA SEYUN 143 RELDYES AVE LEONIA, NJ 143 RELDYES AVE | 00672 07605 | 281500 158500 440000 | 1499960 | 1499960 00 | 369710 369710 739420 | 376750 383790 760540 | 374990 374990 749980 |
| 1318 2 73/42 | 95X101 S2SG1U .2203 | 2 | SRI GANESH CORP C/O SKYVIEW MOTEL 1560 BERGEN BOULEVARD FORT LEE, NJ 406 HAZLITT AVE | 85189 07024 | 295800 266600 562400 | 1917222 | 1917222 00 | 472557 472556 945113 | 481555 490554 972109 | 479306 479305 958611 |
| 1318 3 000000 | 50X100 F1.5S .1148 | 2 | LEE, MINKYU 410 HAZLITT AVENUE LEONIA, NJ 410 HAZLITT AVE | 00672 07605 | 250000 77300 327300 | 1115766 | 1115766 00 | 275014 275014 550028 | 280251 285487 565738 | 278942 278941 557883 |
| 1318 4 | 50X100 2S-F-L-2AG .1148 | 2 | LEE, MINKYU 420 HAZLITT AVE LEONIA, NJ 420 HAZLITT AVE | 07605 | 250000 300700 550700 | 1877336 | 1877336 00 | 462726 462726 925452 | 471537 480347 951884 | 469334 469334 938668 |
| 1318 5 000000 | 50X100 2SFL2UG .1148 | 2 | MALLOY, KEVIN & KATHLEEN 424 HAZLITT AVE LEONIA NJ 424 HAZLITT AVE | 00660 07605 | 250000 134300 384300 | 1310079 | 1310079 00 | 322908 322908 645816 | 329057 335206 664263 | 327520 327520 655040 |
| 1318 6 73/34 | 50X100 2FDWG F2S .1148 | 2 | KIM, SUNG & YOUNG SOOK LEE 21 HEATHERHILL CT CRESSKILL, NJ 428 HAZLITT AVE | 07626 | 250000 231200 481200 | 1640411 | 1640411 00 | 404329 404328 808657 | 412028 419726 831754 | 410103 410103 820206 |
| 1318 7 000000 | 50X90 F2S G2S 2FDWG .1033 | 2 | SWORDS, THOMAS H & MARILYN 93 ONYX PLACE MATAWAN NJ 1621 BERGEN BLVD | 00660 07747 | 195500 106600 302100 | 1029859 | 1029859 00 | 253840 253839 507679 | 258673 263507 522180 | 257465 257465 514930 |
| 1318 8 000000 | 50X90 2FDWG B2SG2U .1033 | 2 | TSIKITIKOS, ANTONIOS G. & SOFE 1617 BERGEN BLVD LEONIA NJ 1617 BERGEN BLVD | 07605-1204 | 195500 197000 392500 | 1338033 S1 | 1338033 -25000 | 323549 323548 647097 | 329828 336108 665936 | 328259 328258 656517 |
| 1318 9 73/27 | 46X102 2SF .1077 | 2 | RYDER, JOHN 429 WASHINGTON TERR LEONIA, NJ 429 WASHINGTON TERRACE | 00660 07605 | 194300 255700 450000 | 1534050 | 1534050 00 | 378113 378112 756225 | 385313 392512 777825 | 383513 383512 767025 |
| 1318 10 73/26 | 44X102 .1030 | 2 | LEE, JEAN S 427 WASHINGTON TERRACE LEONIA, NJ 427 WASHINGTON TERRACE | 07605 | 230100 256800 486900 | 1659842 | 1659842 00 | 409118 409118 818236 | 416908 424698 841606 | 414961 414960 829921 |
| 1318 11 000000 | 40X102 F2S .0937 | 2 | MEIMA, LOIS H. & FERIA, ADONAI 425 WASHINGTON TERR LEONIA, NJ 425 WASHINGTON TERR | 07605 | 231700 72000 303700 | 1035313 S1 | 1035313 -25000 | 248934 248934 1010313 | 253793 258652 512445 | 252579 252578 505157 |
| 1318 12 000000 | 40X102 F2SG1S .0937 | 2 | LUKMAN, SHERLEY & HERLIN, LYDIA A. 423 WASHINGTON TERR LEONIA, NJ 423 WASHINGTON TERR | 00660 07605 | 231600 141500 373100 | 1271898 | 1271898 00 | 313498 313497 626995 | 319467 325436 644903 | 317975 317974 635949 |
| 1318 13 000000 | 40X101 F2S G2U 2FDWG .0927 | 2 | HERNANDEZ, DANIEL 421 WASHINGTON TERR LEONIA NJ 421 WASHINGTON TERR | 00660 07605 | 231500 150900 382400 | 1303602 | 1303602 00 | 321312 321311 642623 | 327430 333549 660979 | 325901 325900 651801 |
| 1318 14 000000 | 40X101 F2SG1S .0927 | 2 | SALERNO, CARMINE & KATHLEEN 419 WASHINGTON TER LEONIA NJ 419 WASHINGTON TERR | 07605-1223 | 231500 106300 337800 | 1151560 | 1151560 00 | 283837 283836 567673 | 289241 294646 583887 | 287890 287890 575780 |

5774400

19684931

00

50000

19634931

9678882

9956049

9817468

| Block No. Lot No. Qualification Account No. | Land Dimensions Building Description Additional Lots Acreage | Prop. Class | Owner's Name Address City State Property Location | Billing Code Zip Code | Land Improvement Exemption Net Total | 2024 Property Tax Special Dist | 2024 Total Tax Deduction Net Tax | Amt.Billed 2024 1st Q 2nd Q Total | 2nd Half 2024 3rd Q 4th Q Total | Preliminary 2025 Tax 1st Q 2nd Q Total |
|--|---|----------------|--|--------------------------|---|--------------------------------------|---|---|---|--|
| 1318 15 000000 | 40X101 F2SG1U .0927 | 2 | CALDAS, LUIS A & SUSANA M 417 WASHINGTON TER LEONIA NJ 417 WASHINGTON TERR | 07605-1223 | 230100 133500 363600 | 1239512 | 1239512 00 1239512 | 305515 305515 611030 | 311333 317149 628482 | 309878 309878 619756 |
| 1318 16 000000 | 95X100 S1SG1A .2181 | 2 | CHO, SUN & YOONSEOK CHOI 413 WASHINGTON TERR LEONIA, NJ 413 WASHINGTON TERR | 00660 07605 | 295000 111600 406600 | 1386099 | 1386099 00 1386099 | 341646 341646 683292 | 348151 354656 702807 | 346525 346525 693050 |
| 1318 17 000000 | 75X103 B2SG2U .1773 | 2 | KIM, JUNYOUNG & JUNGHYUN 137 RELDYES AVE LEONIA, NJ 137 RELDYES AVE | 07605 | 286000 329000 615000 | 2096535 | 2096535 00 2096535 | 516754 516754 1033508 | 526594 536433 1063027 | 524134 524134 1048268 |
| 1318 18 000000 | 60X103 B1.5SG1U .1419 | 2 | DAHIYA, RAVI & SHARON H. 139 RELDYES AVE LEONIA, NJ 139 RELDYES AVE | 07605 | 281300 128400 409700 | 1396667 | 1396667 00 1396667 | 344251 344250 688501 | 350806 357360 708166 | 349167 349167 698334 |
| 1319 1 000000 | 85X100 B1.5SG1U .1951 | 2 | YU, SU J 133 RELDYES AVE LEONIA, NJ 133 RELDYES AVE | 07605 | 287600 298900 586500 | 1999379 | 1999379 00 1999379 | 492807 492807 985614 | 502191 511574 1013765 | 499845 499845 999690 |
| 1319 2 000000 | 75X112 B2S G4S 4FDWG .1928 | 2 | FERATOVIC, SONNY 8484 DRUID OAKS LANE NEW PORT RICHEY, FL 412 WASHINGTON TERR | 34655 | 288600 326500 615100 | 2096876 | 2096876 00 2096876 | 516838 516838 1033676 | 526679 536521 1063200 | 524219 524219 1048438 |
| 1319 3 000000 | 2X112 .0051 | 15C | BOROUGH OF LEONIA 312 BROAD AVE LEONIA NJ WASHINGTON TERR | 07605-1820 | *EXEMPT* | 00 | 00 00 00 | 00 00 00 | 00 00 00 | 00 00 00 |
| 1319 4 000000 | 48X112 S1.5S .1234 | 2 | THOMPSON, THERESA S. 416 WASHINGTON TERR LEONIA, NJ 416 WASHINGTON TERR | 00660 07605 | 258000 156700 414700 | 1413712 | 1413712 00 1413712 | 348452 348452 696904 | 355087 361721 716808 | 353428 353428 706856 |
| 1319 5.01 000000 | 50X112 .1286 | 2 | WASHINGTON TERRACE ASSOC 1566 JOHN STREET FORT LEE NJ 422 WASHINGTON TERR | 07024 | 262500 395000 657500 | 2241418 | 2241418 00 2241418 | 552465 552464 1104929 | 562985 573504 1136489 | 560355 560354 1120709 |
| 1319 5.02 000000 | 50X112 .1286 | 2 | PEI, YU & QUAN, RI 424 WASHINGTON TERR LEONIA, NJ 424 WASHINGTON TERR | 07605 | 262500 396600 659100 | 2246872 | 2246872 00 2246872 | 553809 553809 1107618 | 564354 574900 1139254 | 561718 561718 1123436 |
| 1319 6 000000 | 25X112 S1.5SG1U .0643 | 2 | HO, CHI MAN ETALS 426 WASHINGTON TERRACE LEONIA, NJ 426 WASHINGTON TERR | 00660 07605 | 206300 134700 341000 | 1162469 | 1162469 00 1162469 | 286526 286525 573051 | 291981 297437 589418 | 290618 290617 581235 |
| 1319 7 000000 | 3560 SF F1S G2S .0817 | 2 | RODRIGUEZ, JESUS & NANCY 428 WASHINGTON TERRACE LEONIA, NJ 428 WASHINGTON TERR | 00660 07605 | 217300 185100 402400 | 1371782 | 1371782 00 1371782 | 338117 338116 676233 | 344555 350994 695549 | 342946 342945 685891 |
| 1319 8 000000 | 125X105 .3013 | 4C | 1599 LEONIA, LLC P.O. BOX 558 CRESSKILL, NJ 1599 BERGEN BLVD | 07626 | 480000 445000 925000 | 3153325 | 3153325 00 3153325 | 777232 777231 1554463 | 792031 806831 1598862 | 788332 788331 1576663 |
| 1319 9 000000 | 100X60 IRR .0000 | 2 | CASTELLON, CESAR & MADRID, JOHANNA 1591 BERGEN BLVD LEONIA, NJ 1591 BERGEN BLVD | 07605 | 197700 89500 287200 | 979065 | 979065 00 979065 | 241320 241320 482640 | 245915 250510 496425 | 244767 244766 489533 |

6683400

22783711

00

00

22783711

11231459

11552252

11391859

| Block No. Lot No. Qualification Account No. | Land Dimensions Building Description Additional Lots Acreage | Prop. Class | Owner's Name Address City State Property Location | Billing Code Zip Code | Land Improvement Exemption Net Total | 2024 Property Tax Special Dist | 2024 Total Tax Deduction Net Tax | Amt.Billed 2024 1st Q 2nd Q Total | 2nd Half 2024 3rd Q 4th Q Total | Preliminary 2025 Tax 1st Q 2nd Q Total |
|--|---|----------------|--|--------------------------|---|--------------------------------------|---|---|---|--|
| 1319 10 000000 | 55X100 B1SG1A .1263 | 2 | KABASHI, GELAL & KUMRIJE 429 LESTER ST LEONIA, NJ 429 LESTER ST | 00660 07605 | 247000 113000 360000 | 1227240 | 1227240 00 | 302490 302490 604980 | 308250 314010 622260 | 306810 306810 613620 |
| 1319 11 000000 | 75X112 .1928 | 2 | GONZALEZ, MINERVA 425 LESTER ST LEONIA, NJ 425 LESTER ST | 07605 | 275200 586900 862100 | 2938899 | 2938899 00 | 724380 724379 1448759 | 738173 751967 1490140 | 734725 734725 1469450 |
| 1319 12 000000 | 75X112 S2S G2U 2FDWG .1928 | 2 | KANG, SUKYONG 423 LESTER ST LEONIA, NJ 423 LESTER ST | 07605 | 275200 260500 535700 | 1826201 | 1826201 00 | 450122 450122 900244 | 458693 467264 925957 | 456551 456550 913101 |
| 1319 13 000000 | 75X112 F1.5S .1928 | 2 | LEE, MIAE 415 LESTER ST LEONIA, NJ 415 LESTER ST | 00660 07605 | 289700 169600 459300 | 1565754 | 1565754 00 | 385927 385927 771854 | 393276 400624 793900 | 391439 391438 782877 |
| 1319 14 000000 | 42.5X112 F1.5S .1093 | 2 | GREEN, LINDA 413 LESTER ST LEONIA NJ 413 LESTER ST | 07605-1217 | 250000 77900 327900 | 1117811 | 1117811 00 | 275518 275518 551036 | 280765 286010 566775 | 279453 279453 558906 |
| 1319 15 000000 | 70X100 B1.5SG1U .1607 | 2 | ZAYAT, ARTHUR DIMITRI & TERRI LYNN 125 RELDYES AVE LEONIA, NJ 125 RELDYES AVE | 07605 | 284200 115500 399700 | 1362577 | 1362577 00 | 335848 335848 671696 | 342243 348638 690881 | 340645 340644 681289 |
| 1319 16 000000 | 70X100 B1.5SG1U .1607 | 2 | TAKAHASHI, HIROKAZU & SUZUKO 129 RELDYES AVE LEONIA NJ 129 RELDYES AVE | 07605-1235 | 283800 131700 415500 | 1416440 | 1416440 00 | 349124 349124 698248 | 355772 362420 718192 | 354110 354110 708220 |
| 1319 17 | 5X225 .0258 | 15C | BOROUGH OF LEONIA 312 BROAD AVE LEONIA NJ WASHINGTON & LESTER | 07605-1820 | *EXEMPT* | 00 | 00 00 00 | 00 00 00 | 00 00 00 | 00 00 00 |
| 1320 1.01 | 0.2064 AC .2064 | 2 | PADILLA-TULFO, KAREN MARIE 215 BROAD AVE LEONIA, NJ 215 BROAD AVE | 07605 | 244300 548500 792800 | 2702655 | 2702655 00 | 665142 665142 1330284 | 679843 692528 1372371 | 675664 675664 1351328 |
| 1320 1.02 | 75X100 .1722 | 2 | FELIZ, J, J & P & NOTARTOMASO, C 322 SUMMIT AVE LEONIA, NJ 322 SUMMIT AVE | 07605 | 280000 507000 787000 | 2682883 | 2682883 00 | 661277 661277 1322554 | 673869 686460 1360329 | 670721 670721 1341442 |
| 1320 2 000000 | 75X116.6 B1.5SG2U .2008 | 2 | SUN, LIU BEE & CHOU, JANE 326 SUMMIT AVE LEONIA NJ 326 SUMMIT AVE | 07605-1810 | 289400 177600 467000 | 1592003 | 1592003 00 | 392397 392397 784794 | 399869 407340 807209 | 398001 398001 796002 |
| 1320 3 000000 | 100X125 CB2SG2S .2870 | 2 | MORELLO, GINO & ANN 328 SUMMIT AVE LEONIA NJ 328 SUMMIT AVE | 00660 07605-1810 | 305000 220500 525500 | 1791430 | 1791430 00 | 441552 441551 883103 | 449960 458367 908327 | 447858 447857 895715 |
| 1320 4 000000 | 100X125 F2SG2A .2870 | 2 | ABI-HANNA, AKRAM & RABAB 338 SUMMIT AVE LEONIA, NJ 338 SUMMIT AVE | 07650 | 305000 306500 611500 | 2084604 | 2084604 00 | 513813 513813 1027626 | 523597 533381 1056978 | 521151 521151 1042302 |
| 1320 5 000000 | 50X125 F2SG1A .1435 | 2 | REBICH, THOMAS & COLLEEN MULLEN 342 SUMMIT AVE LEONIA NJ 342 SUMMIT AVE | 07605-1810 | 270000 154400 424400 | 1446780 V1 | 1446780 -25000 1421780 | 350352 350352 700704 | 357143 363933 721076 | 355445 355445 710890 |

6968400

23755277

00

25000

23730277

11695882

12034395

11865142

| Block No. Lot No. Qualification Account No. | Land Dimensions Building Description Additional Lots Acreage | Prop. Class | Owner's Name Address City State Property Location | Billing Code Zip Code | Land Improvement Exemption Net Total | 2024 Property Tax Special Dist | 2024 Total Tax Deduction Net Tax | Amt.Billed 2024 1st Q 2nd Q Total | 2nd Half 2024 3rd Q 4th Q Total | Preliminary 2025 Tax 1st Q 2nd Q Total |
|--|---|----------------|--|--------------------------|---|--------------------------------------|---|---|---|--|
| 1320 6 000000 | 50X125 F2SG2S .1435 | 2 | STEPHAN, JAQUELINE 344 SUMMIT AVE LEONIA, NJ 344 SUMMIT AVE | 07605 | 270000 144300 414300 | 1412349 | 1412349 00 | 348116 348115 696231 | 354745 361373 716118 | 353088 353087 706175 |
| 1320 7 57/11 | 50X125 F2SG2S .1435 | 2 | HLAVACEK, JEREMY & TIMOTHY TRUSTEES 350 SUMMIT AVE LEONIA, NJ 350 SUMMIT AVE | 07605 | 270000 212800 482800 | 1645865 | 1645865 00 | 405673 405673 811346 | 413397 421122 834519 | 411467 411466 822933 |
| 1320 8 000000 | 51X110 S2S .1288 | 2 | AUGUSTYN, P & GENDRON-AUGUSTYN, M 110 GLENWOOD AVE LEONIA NJ 110 GLENWOOD AVE | 00660 07605-1304 | 232200 142300 374500 | 1276671 | 1276671 00 | 314674 314674 629348 | 320666 326657 647323 | 319168 319168 638336 |
| 1320 9 000000 | 51X122 B2SG1S .1428 | 2 | GRANDELIS, LOUIS A. & RITA L. 108 GLENWOOD AVE LEONIA, NJ 108 GLENWOOD AVE | 00660 07605 | 242400 133000 375400 | 1279739 | 1279739 00 | 315430 315430 630860 | 321436 327443 648879 | 319935 319935 639870 |
| 1320 10 000000 | 51X135 S2SG2S .1581 | 2 | WILKENS, STEPHEN R. & BARBARA 106 GLENWOOD AVE LEONIA NJ 106 GLENWOOD AVE | 07605-1304 | 248800 156600 405400 | 1382009 | 1382009 00 | 340638 340637 681275 | 347124 353610 700734 | 345503 345502 691005 |
| 1320 11 000000 | 52.23X100 B2SG1U .1199 | 2 | IM, SEUNG & EUNJOO PAK 104 GLENWOOD AVE LEONIA, NJ 104 GLENWOOD AVE | 00660 07605 | 226500 119200 345700 | 1178491 | 1178491 00 | 290475 290474 580949 | 296006 301536 597542 | 294623 294623 589246 |
| 1320 12 000000 | 50.19X162 S2S G1S .1867 | 2 | LIGHTDALE CHARLES J & REINA S 100 GLENWOOD AVE LEONIA NJ 100 GLENWOOD AVE | 07605-1304 | 269800 306600 576400 | 1964948 | 1964948 00 | 484320 484320 968640 | 493543 502765 996308 | 491237 491237 982474 |
| 1320 13 000000 | 50X125 S2S .1435 | 2 | KIM, KE JOO 695 HAMILTON AVE RIDGEFIELD, NJ 341 PARK AVE | 07657 | 270000 179000 449000 | 1530641 | 1530641 00 | 377273 377272 754545 | 384456 391640 776096 | 382661 382660 765321 |
| 1320 14 57/18 | 50X125 B2SG2S .1435 | 2 | BOLES, THOMAS J. JR. & DIANE M. 337 PARK AVE LEONIA NJ 337 PARK AVE | 07605-1807 | 270000 160300 430300 | 1466893 | 1466893 00 | 361560 361559 723119 | 368445 375329 743774 | 366724 366723 733447 |
| 1320 15 000000 | 50X125 B2SG2S .1435 | 2 | MANESSIS, KATERINA 333 PARK AVE LEONIA, NJ 333 PARK AVE | 07605 | 270000 276400 546400 | 1862678 | 1862678 00 | 459113 459112 918225 | 467855 476598 944453 | 465670 465669 931339 |
| 1320 16 000000 | 50X125 F2SG2S .1435 | 2 | PARK, KI WOONG & KO EUN LEE 329 PARK AVE LEONIA, NJ 329 PARK AVE | 07605 | 270000 209800 479800 | 1635638 | 1635638 00 | 403152 403152 806304 | 410829 418505 829334 | 408910 408909 817819 |
| 1320 17 57/21 | 50X125 F2SG2S .1435 | 2 | ESTEROWITZ, PAUL & GAIL NOBLE 325 PARK AVE LEONIA NJ 325 PARK AVE | 07605-1807 | 270000 189500 459500 | 1566436 | 1566436 00 | 386095 386095 772190 | 393447 400799 794246 | 391609 391609 783218 |
| 1320 18 57/22 | 50X125 F2SG1S .1435 | 2 | LEE, HONG GU 321 PARK AVENUE LEONIA, NJ 321 PARK AVE | 00672 07605 | 270000 207000 477000 | 1626093 | 1626093 00 | 400800 400799 801599 | 408431 416063 824494 | 406524 406523 813047 |
| 1320 19 000000 | 50X125 S2SG2S .1435 | 2 | KING, MATTHEW & KRISTEN NORGAARD 319 PARK AVE LEONIA, NJ 319 PARK AVE | 00660 07605 | 270000 163700 433700 | 1478483 | 1478483 00 | 364417 364416 728833 | 371356 378294 749650 | 369621 369621 739242 |

| Block No. Lot No. Qualification Account No. | Land Dimensions Building Description Additional Lots Acreage | Prop. Class | Owner's Name Address City State Property Location | Billing Code Zip Code | Land Improvement Exemption Net Total | 2024 Property Tax Special Dist | 2024 Total Tax Deduction Net Tax | Amt.Billed 2024 1st Q 2nd Q Total | 2nd Half 2024 3rd Q 4th Q Total | Preliminary 2025 Tax 1st Q 2nd Q Total |
|--|---|----------------|--|--------------------------|---|--------------------------------------|---|---|---|--|
| 1320 20 57/24 | 50X125 B1.5SG2U .1435 | 2 | CERNY, VLADIMIR & NADINE 317 PARK AVE LEONIA, NJ 317 PARK AVE | 07605 | 270000 179700 449700 | 1533027 | 1533027 00 1533027 | 377861 377860 755721 | 385056 392250 777306 | 383257 383257 766514 |
| 1320 21 57/3.C | 50X100 F2SG2U .1148 | 2 | SPECTOR, GARRY & SUSAN 315 PARK AVE LEONIA NJ 315 PARK AVE | 00660 07605-1807 | 245000 299700 544700 | 1856882 | 1856882 00 1856882 | 457685 457684 915369 | 466399 475114 941513 | 464221 464220 928441 |
| 1320 22 | 50X100 F2SG2U .1148 | 2 | CANDUSSO, ALAN ROY & NANCY REILLY 311 PARK AVE LEONIA NJ 311 PARK AVE | 07605-1807 | 245000 231200 476200 | 1623366 | 1623366 00 1623366 | 400127 400127 800254 | 407747 415365 823112 | 405842 405841 811683 |
| 1320 23 | 59X100 IRR F2SG2U .0000 | 2 | PARK, MINKYU & HYUN SOOK LEE 305 PARK AVE LEONIA, NJ 305 PARK AVE | 07605 | 248400 250400 498800 | 1700409 | 1700409 00 1700409 | 419117 419117 838234 | 427097 435078 862175 | 425103 425102 850205 |
| 1320 24 | 50X178 IRR F2SG2U .0000 | 2 | YOO, DAI H. & SUNG SOOK 211 BROAD AVE LEONIA, NJ 211 BROAD AVE | 00672 07605 | 244200 296400 540600 | 1842905 | 1842905 00 1842905 | 454240 454239 908479 | 462889 471537 934426 | 460727 460726 921453 |
| 1321 1 75/1 | 68X141 .2201 | 2 | APGAR, GREGORY J. & LAUREN CIANCIA 121 GLENWOOD AVE LEONIA, NJ 121 GLENWOOD AVE | 00672 07605 | 271000 430500 701500 | 2391414 | 2391414 00 2391414 | 584646 584646 1169292 | 605449 616673 1222122 | 597854 597853 1195707 |
| 1321 2 75/410 | 69X132 S2SG1S .2091 | 2 | DREYER, DEREK G. & HEATHER LYNN 370 SUMMIT AVE LEONIA, NJ 370 SUMMIT AVE | 07605 | 293100 169700 462800 | 1577685 | 1577685 00 1577685 | 388868 388868 777736 | 396272 403677 799949 | 394422 394421 788843 |
| 1321 3 75/370 | 80X115 S2SG1U .2112 | 2 | JAVOID, IMRAN & SAFIA HUSSAIN 382 SUMMIT AVENUE LEONIA, NJ 382 SUMMIT AVE | 07605 | 306900 300800 607700 | 2071649 | 2071649 00 2071649 | 510620 510620 1021240 | 520343 530066 1050409 | 517913 517912 1035825 |
| 1321 4 75/34 | 63X90 S2SG1U .1302 | 2 | KING, PAUL B. IV & ANALI R. 62 PAULIN BLVD LEONIA, NJ 62 PAULIN BLVD | 07605 | 261700 287200 548900 | 1871200 | 1871200 00 1871200 | 461214 461213 922427 | 469996 478777 948773 | 467800 467800 935600 |
| 1321 5 000000 | 60X100 2S-B-L-1AG .1377 | 2 | GIAQUINTO, GEORGE JR 56 PAULIN BLVD LEONIA NJ 56 PAULIN BLVD | 07605-1222 | 270000 282000 552000 | 1881768 | 1881768 00 1881768 | 463818 463818 927636 | 472650 481482 954132 | 470442 470442 940884 |
| 1321 6 000000 | 62X90 F2.5S G1U .1281 | 2 | WATSON, CHRISTINE R. & WILLIAM R. 399 PARK AVE LEONIA, NJ 399 PARK AVE | 07605 | 283300 152300 435600 | 1484960 | 1484960 00 1484960 | 366013 366013 732026 | 372983 379951 752934 | 371240 371240 742480 |
| 1321 7 000000 | 60X106 B2SG1S .1460 | 2 | ADLER, JANE P (TRUSTEE) 393 PARK AVENUE LEONIA, NJ 393 PARK AVE | 07605 | 257100 93000 350100 | 1193491 | 1193491 00 1193491 | 294172 294171 588343 | 299773 305375 605148 | 298373 298373 596746 |
| 1321 8 000000 | 60X117 S2SG1S .1612 | 2 | ALDRIDGE, RONALD C. & MARY V. 387 PARK AVE LEONIA, NJ 387 PARK AVE | 07605 | 270300 152100 422400 | 1439962 | 1439962 00 1439962 | 354922 354921 709843 | 361680 368439 730119 | 359991 359990 719981 |
| 1321 9 000000 | 60X121 F2SG1S .1667 | 2 | DOUGHERTY, PATRICIA B. 381 PARK AVE LEONIA NJ 381 PARK AVE | 00660 07605-1318 | 279200 133900 413100 | 1408258 | 1408258 00 1408258 | 347108 347107 694215 | 353717 360326 714043 | 352065 352064 704129 |

7004100

23876976

00

00

23876976

11760815

12116161

11938491

| Block No. Lot No. Qualification Account No. | Land Dimensions Building Description Additional Lots Acreage | Prop. Class | Owner's Name Address City State Property Location | Billing Code Zip Code | Land Improvement Exemption Net Total | 2024 Property Tax Special Dist | 2024 Total Tax Deduction Net Tax | Amt.Billed 2024 1st Q 2nd Q Total | 2nd Half 2024 3rd Q 4th Q Total | Preliminary 2025 Tax 1st Q 2nd Q Total |
|--|---|----------------|---|--------------------------|---|--------------------------------------|---|---|---|--|
| 1321 10 000000 | 72X121 S2SG1S .2000 | 2 | SPRINGOB, PAUL & BERGMANIS, IMANTA 373 PARK AVE LEONIA NJ 373 PARK AVE | 07605-1318 | 287200 181500 468700 | 1597798 | 1597798 00 1597798 | 393826 393825 787651 | 401324 408823 810147 | 399450 399449 798899 |
| 1321 11 000000 | 70X125 S2SG2S .2009 | 2 | GOODSTEIN, MARK & PAULA 109 GLENWOOD AVE LEONIA NJ 109 GLENWOOD AVE | 00660 07605-1336 | 258500 151900 410400 | 1399054 | 1399054 00 1399054 | 344839 344838 689677 | 351405 357972 709377 | 349764 349763 699527 |
| 1321 12 000000 | 60X125 S2S .1722 | 2 | MARTINEZ, ARCEL & STERITI, GINA 113 GLENWOOD AVE LEONIA, NJ 113 GLENWOOD AVE | 07605 | 256500 110600 367100 | 1251444 | 1251444 00 1251444 | 308456 308456 616912 | 314329 320203 634532 | 312861 312861 625722 |
| 1321 13 000000 | 75X125 F2SG2S .2152 | 2 | SAMMIS, JEFFREY & HEALY, CHRISTINE 117 GLENWOOD AVE LEONIA NJ 117 GLENWOOD AVE | 07605-1336 | 264900 213700 478600 | 1631547 | 1631547 00 1631547 | 402900 402900 805800 | 409045 416702 825747 | 407887 407887 815774 |
| 1501 1 25.A/13 | 7.92 AC 7.9200 | 15C | BOROUGH OF LEONIA 312 BROAD AVE LEONIA NJ GRAND & SYLVAN AVE | 07605-1820 | *EXEMPT* | 00 | 00 00 00 | 00 00 00 | 00 00 00 | 00 00 00 |
| 1501 2 25.B/18 | 88X105 F2SG2S .2121 | 2 | SORIANO, YIVAN C. & DIAZ, LAURA A. 196 GRAND AVE LEONIA, NJ 196 GRAND AVE | 85234 07650 | 198600 171400 370000 | 1261330 | 1261330 00 1261330 | 310893 310892 621785 | 316813 322732 639545 | 315333 315332 630665 |
| 1501 3 25.B/22 | 75X105 F1S .1808 | 2 | KO, KA KEUNG & WAI PING 188 GRAND AVE LEONIA, NJ 188 GRAND AVE | 00660 07605 | 190300 113000 303300 | 1033950 | 1033950 00 1033950 | 254848 254848 509696 | 259701 264553 524254 | 258488 258487 516975 |
| 1501 4 25.F/12 | 74X105 F2S G2S 2FDWG .1784 | 2 | LANTIGUA, LUCILA & WYNS, LENY 170 GRAND AVE LEONIA, NJ 170 GRAND AVE | 00660 07605 | 189100 150600 339700 | 1158037 | 1158037 00 1158037 | 285433 285433 570866 | 290868 296303 587171 | 289510 289509 579019 |
| 1501 5 25.F/15 | 50X105 F2SGLU .1205 | 2 | THOMAS, ABRAHAM V. & SUMOL 166 GRAND AVE LEONIA NJ 166 GRAND AVE | 00660 07605-2051 | 168000 250400 418400 | 1426326 | 1426326 00 1426326 | 351561 351560 703121 | 358255 364950 723205 | 356582 356581 713163 |
| 1501 6 25.F/17 | 50X105 F1.5SG1U .1205 | 2 | IRIZARRY, JOSEPH 162 GRAND AVE LEONIA, NJ 162 GRAND AVE | 07605 | 168000 107800 275800 | 940202 | 940202 00 940202 | 231741 231741 463482 | 236154 240566 476720 | 235051 235050 470101 |
| 1501 7 25.F/19 | 50X105 F1.5SG1U .1205 | 2 | LEIBY, WAYNE & ALYCE 160 GRAND AVE LEONIA NJ 160 GRAND AVE | 07605-2051 | 168100 106200 274300 | 935089 v1 | 935089 -25000 910089 | 224231 224230 448461 | 228620 233008 461628 | 227523 227522 455045 |
| 1501 8 25.F/21 | 25X107 .0614 | 15C | BOROUGH OF LEONIA 312 BROAD AVE LEONIA NJ GRAND AVE | 07605-1820 | *EXEMPT* | 00 | 00 00 00 | 00 00 00 | 00 00 00 | 00 00 00 |
| 1501 9 25.G/1.A | 12X107 .0295 | 15C | BOROUGH OF LEONIA 312 BROAD AVE LEONIA NJ GRAND AVE PARK | 07605-1820 | *EXEMPT* | 00 | 00 00 00 | 00 00 00 | 00 00 00 | 00 00 00 |
| 1501 10 25.G/1.B | 50X107 F1 5SG1U .1228 | 2 | OH, SUN YUNG 158 GRAND AVE LEONIA, NJ 158 GRAND AVE | 07605 | 169000 118800 287800 | 981110 | 981110 00 981110 | 241824 241824 483648 | 246429 251033 497462 | 245278 245277 490555 |

3994100

13615887

00

25000

13590887

6701099

6889788

6795445

| Block No. Lot No. Qualification Account No. | Land Dimensions Building Description Additional Lots Acreage | Prop. Class | Owner's Name Address City State Property Location | Billing Code Zip Code | Land Improvement Exemption Net Total | 2024 Property Tax Special Dist | 2024 Total Tax Deduction Net Tax | Amt.Billed 2024 1st Q 2nd Q Total | 2nd Half 2024 3rd Q 4th Q Total | Preliminary 2025 Tax 1st Q 2nd Q Total |
|--|---|----------------|--|--------------------------|---|--------------------------------------|---|---|---|--|
| 1501 11 25.G/3.B | 50X107 F1.5SG1U .1228 | 2 | JUSIC, SEMIR & JASNA 154 GRAND AVE LEONIA, NJ 154 GRAND AVE | 00672 07605 | 169000 103500 272500 | 928953 | 928953 00 928953 | 228969 228968 457937 | 233328 237688 471016 | 232239 232238 464477 |
| 1501 12 25.G/5.B | 3.02247 AC 3.0224 | 15D | FULL GOSPEL NY CHURCH ASSEMBLIES 13030 31ST AVE FLUSHING, NY 150 GRAND AVE REAR | 11354 | *EXEMPT* | 00 | 00 00 00 | 00 00 00 | 00 00 00 | 00 00 00 |
| 1501 13 25.G/7.B | 50X107 F1.5SG1U .1228 | 2 | ORIOKA, MICHIO & CARRENO, LUZ M. 142 GRAND AVENUE LEONIA, NJ 146 GRAND AVE | 00660 07605 | 198800 95500 294300 | 1003269 | 1003269 00 1003269 | 247286 247285 494571 | 251995 256703 508698 | 250818 250817 501635 |
| 1501 14 25.G/9.B | 40X107 F1.5SG1U .0983 | 2 | ORIOKA, MICHIO & CARRENO, LUZ 142 GRAND AVE LEONIA NJ 142 GRAND AVE | 07605 | 159400 103200 262600 | 895203 | 895203 00 895203 | 220650 220650 441300 | 224851 229052 453903 | 223801 223801 447602 |
| 1501 15 25.G/11B | 3.727 AC 3.7270 | 15C | BOROUGH OF LEONIA 312 BROAD AVE LEONIA NJ GRAND AVE AT MOORE AVE | 07605-1820 | *EXEMPT* | 00 | 00 00 00 | 00 00 00 | 00 00 00 | 00 00 00 |
| 1501 16 25.G/45B | 3.47 AC 3.4700 | 15C | BOROUGH OF LEONIA 312 BROAD AVE LEONIA NJ GRAND AVE | 07605-1820 | *EXEMPT* | 00 | 00 00 00 | 00 00 00 | 00 00 00 | 00 00 00 |
| 1501 17 25.G/25B | 0.46 AC .4600 | 1 | WON, ANDREW GIL 134 GRAND AVE LEONIA, NJ GRAND AVE | 07605 | 120000 0 120000 | 409080 | 409080 00 409080 | 100830 100830 201660 | 102750 104670 207420 | 102270 102270 204540 |
| 1501 18 25.G/21 | 58X100 F1.5SG1A .1331 | 2 | PUNNOSE, JAMES & JAMES, BEENA 138 GRAND AVE LEONIA, NJ 138 GRAND AVE | 00660 07605 | 205200 118100 323300 | 1102130 | 1102130 00 1102130 | 271653 271653 543306 | 276826 281998 558824 | 275533 275532 551065 |
| 1501 19 25.G/23B | 58X100 B1.5SG1A .1331 | 2 | WON, ANDREW GIL 134 GRAND AVE LEONIA, NJ 134 GRAND AVE | 07605 | 193800 99000 292800 | 998155 | 998155 00 998155 | 246026 246025 492051 | 250710 255394 506104 | 249539 249539 499078 |
| 1501 20 25.G/27 | 100X125 F1S .2870 | 15C | BOROUGH OF LEONIA 312 BROAD AVE LEONIA NJ 130 GRAND AVE | 07605-1820 | *EXEMPT* | 00 | 00 00 00 | 00 00 00 | 00 00 00 | 00 00 00 |
| 1501 21.01 | 50X200 2 FDW2 .2296 | 15D | ZION CITY ALLIANCE CHURCH, INC 126 GRAND AVE LEONIA, NJ 126 GRAND AVENUE | 00660 07605 | *EXEMPT* | 00 | 00 00 00 | 00 00 00 | 00 00 00 | 00 00 00 |
| 1501 21.02 | 50X400 .4591 | 15D | ZION CITY ALLIANCE CHURCH, INC 126 GRAND AVE LEONIA, NJ 120 GRAND AVENUE | 07605 | *EXEMPT* | 00 | 00 00 00 | 00 00 00 | 00 00 00 | 00 00 00 |
| 1501 22 25.G/32 | 100X200 .4591 | 1 | 106 GRAND LLC 322 COMMERCIAL AVE, #201 PALISADES PARK, NJ GRAND AVE | 07657 | 320000 0 320000 | 1090880 | 1090880 00 1090880 | 268880 268880 537760 | 274000 279120 553120 | 272720 272720 545440 |
| 1501 23 25.G/34 | 2.296 AC 2.2960 | 1 | 106 GRAND LLC 322 COMMERCIAL AVE, #201 PALISADES PARK, NJ 108 GRAND AVE | 07657 | 306000 0 306000 | 1043154 | 1043154 00 1043154 | 257117 257116 514233 | 262013 266908 528921 | 260789 260788 521577 |

2191500

7470824

00

00

7470824

3682818

3788006

3735414

| Block No. Lot No. Qualification Account No. | Land Dimensions Building Description Additional Lots Acreage | Prop. Class | Owner's Name Address City State Property Location | Billing Code Zip Code | Land Improvement Exemption Net Total | 2024 Property Tax Special Dist | 2024 Total Tax Deduction Net Tax | Amt.Billed 2024 1st Q 2nd Q Total | 2nd Half 2024 3rd Q 4th Q Total | Preliminary 2025 Tax 1st Q 2nd Q Total |
|--|---|----------------|--|--------------------------|---|--------------------------------------|---|---|---|--|
| 1501 24 25.G/36 | 77X200 . .3535 | 1 | 106 GRAND LLC 322 COMMERCIAL AVE, #201 PALISADES PARK, NJ 106 GRAND AVE | 07657 | 252500 0 252500 | 860773 | 860773 00 860773 | 212164 212163 424327 | 216203 220243 436446 | 215194 215193 430387 |
| 1501 25 25.G/38 | 80X300 . .5510 | 2 | LEE, JOON N 100 GRAND AVE LEONIA NJ 100 GRAND AVE | 00660 07605-2006 | 273700 97900 371600 | 1266784 | 1266784 00 1266784 | 312237 312237 624474 | 318183 324127 642310 | 316696 316696 633392 |
| 1501 26 25.G/44B | 4.238 AC 4.2380 | 15C | BOROUGH OF LEONIA 312 BROAD AVE LEONIA NJ GRAND AVE OAKDENE AVE | 07605-1820 | *EXEMPT* | 00 | 00 00 00 | 00 00 00 | 00 00 00 | 00 00 00 |
| 1502 1 39/62 | 150X95 F2S 2FDWG . .3271 | 2 | FONG-REYNOLDS, REBECA, TRUSTEE 205 GRAND AVE LEONIA, NJ 205 GRAND AVE | 01977 07605 | 279100 214300 493400 | 1682001 | 1682001 00 1682001 | 414580 414579 829159 | 422474 430368 852842 | 420501 420500 841001 |
| 1502 2 39/64 | 71X146 2S-AL&B-L-2AG . .2380 | 2 | CARBONERI, CARL & PIETRA 118 PARK AVE LEONIA NJ 118 PARK AVE | 07605-2012 | 324500 284100 608600 | 2074717 | 2074717 00 2074717 | 511377 511376 1022753 | 521114 530850 1051964 | 518680 518679 1037359 |
| 1502 3 39/65 | 75X196 F2SG2S . .3375 | 2 | PANCRAZI RONALD & SUZANNE 122 PARK AVE LEONIA NJ 122 PARK AVE | 07605-2012 | 346300 192000 538300 | 1835065 | 1835065 00 1835065 | 452307 452306 904613 | 460920 469532 930452 | 458767 458766 917533 |
| 1502 4 39/67 | 75X197 F2SG2S . .3392 | 2 | PARKER, COREY & SIRACUSE-PARKER, L 126 PARK AVE LEONIA NJ 126 PARK AVE | 00660 07605-2012 | 346400 189000 535400 | 1825179 | 1825179 00 1825179 | 449870 449870 899740 | 458436 467003 925439 | 456295 456295 912590 |
| 1502 5 39/68.B | 75X197 F2SG1S . .3392 | 2 | WILLMS, RANDALL, RAYMOND & PALMA 130 PARK AVE LEONIA, NJ 130 PARK AVE | 07605 | 346500 358400 704900 | 2403004 | 2403004 00 2403004 | 592293 592292 1184585 | 603571 614848 1218419 | 600751 600751 1201502 |
| 1502 6 39/70 | 50X197 S2SG2S . .2261 | 2 | GIORDANO, FRANK J. & LORRAINE M. 136 PARK AVE LEONIA NJ 136 PARK AVE | 07605-2012 | 321900 211000 532900 | 1816656 | 1816656 00 1816656 | 447770 447769 895539 | 456296 464821 921117 | 454164 454164 908328 |
| 1502 7 39/71 | 50X197 F2.5SG1S . .2261 | 2 | PETERS, JOHN L. & KAREN D. 142 PARK AVE LEONIA NJ 142 PARK AVE | 00660 07605-2012 | 321900 202000 523900 | 1785975 | 1785975 00 1785975 | 440207 440207 880414 | 448590 456971 905561 | 446494 446494 892988 |
| 1502 8 39/72 | 50X198 F2SG1S . .2273 | 2 | RODRIGUEZ, KIRBY & DONNA 146 PARK AVE LEONIA NJ 146 PARK AVE | 00672 07605 | 334200 306300 640500 | 2183465 | 2183465 00 2183465 | 538181 538180 1076361 | 548428 558676 1107104 | 545867 545866 1091733 |
| 1502 9 39/74 | 175X198 FB1S . .7955 | 15D | ALL SAINTS PROTESTANT EPIS CH 150 PARK AVE LEONIA NJ 150 PARK AVE | 07605-2012 | *EXEMPT* | 00 | 00 00 00 | 00 00 00 | 00 00 00 | 00 00 00 |
| 1502 10 39/77 | 50X198 F2SG2S . .2273 | 2 | SMITH, NORMAN & EHRHART MARGARET J. 168 PARK AVE LEONIA NJ 168 PARK AVE | 07605-2012 | 322200 296200 618400 | 2108126 | 2108126 00 2108126 | 519611 519610 1039221 | 529505 539400 1068905 | 527032 527031 1054063 |
| 1502 11 39/78 | 50X199 F2SG2S . .2284 | 2 | YOON, SUNGHWAN 172 PARK AVE LEONIA, NJ 172 PARK AVE | 07605 | 322300 189900 512200 | 1746090 | 1746090 00 1746090 | 430376 430376 860752 | 438572 446766 885338 | 436523 436522 873045 |

6332600

21587835

00

00

21587835

10641938

10945897

10793921

| Block No. Lot No. Qualification Account No. | Land Dimensions Building Description Additional Lots Acreage | Prop. Class | Owner's Name Address City State Property Location | Billing Code Zip Code | Land Improvement Exemption Net Total | 2024 Property Tax Special Dist | 2024 Total Tax Deduction Net Tax | Amt.Billed 2024 1st Q 2nd Q Total | 2nd Half 2024 3rd Q 4th Q Total | Preliminary 2025 Tax 1st Q 2nd Q Total |
|--|---|----------------|--|--------------------------|---|--------------------------------------|---|---|---|--|
| 1502 12 39/79 | 50X199 F2SG2S .2284 | 2 | KANG, CHANWONG & HYUN JOO 174 PARK AVE LEONIA, NJ 174 PARK AVE | 07605 | 322300 206200 528500 | 1801657 | 1801657 00 1801657 | 444073 444072 888145 | 452528 460984 913512 | 450415 450414 900829 |
| 1502 13 39/80 | 0.584 AC S2S G2S .5840 | 2 | DREYER, GERARD J & DEBORAH A 178 PARK AVE LEONIA NJ 178 PARK AVE | 07605 | 357900 668600 1026500 | 3499339 | 3499339 00 3499339 | 867474 867474 1734948 | 873984 890407 1764391 | 874835 874835 1749670 |
| 1502 14 39/82.B | 87X166 B2SG1A .3315 | 2 | CLORES, ROBERT E. & VIRGINIA B 182 PARK AVE LEONIA NJ 182 PARK AVE | 07605-2012 | 344900 197400 542300 | 1848701 | 1848701 00 1848701 | 455668 455667 911335 | 464345 473021 937366 | 462176 462175 924351 |
| 1502 15 39/84 | 115X200 F2SG3S .5280 | 2 | VOLLMER, GERELD & CATHERINE 196 PARK AVE LEONIA NJ 196 PARK AVE | 07605-2012 | 355500 524500 880000 | 2999920 | 2999920 00 2999920 | 739420 739420 1478840 | 753500 767580 1521080 | 749980 749980 1499960 |
| 1502 16 39/86.B | 110X190 F2SG2S .4798 | 2 | SKARIMBAS, JON E. & ALICIA C. 204 PARK AVE LEONIA, NJ 204 PARK AVE | 00660 07605 | 354600 476400 831000 | 2832879 | 2832879 00 2832879 | 698248 698248 1396496 | 711544 724839 1436383 | 708220 708220 1416440 |
| 1502 17 39/88.D | 50X150 B1SG1A .1722 | 2 | CHO, HYUN SUNG & AMY YEASEUL LEE 208 PARK AVE LEONIA, NJ 208 PARK AVE | 00660 07605 | 296000 126300 422300 | 1439621 | 1439621 00 1439621 | 354838 354837 709675 | 361595 368351 729946 | 359906 359905 719811 |
| 1502 18 39/89.A | 50X140 B1.5SG1U .1607 | 2 | LE, NAM HUY 196 BROAD AVE LEONIA, NJ 196 BROAD AVE | 07605 | 230700 168100 398800 | 1359509 | 1359509 00 1359509 | 335092 335092 670184 | 341472 347853 689325 | 339878 339877 679755 |
| 1502 19 39/90.A | 50X148 B1.5SG1U .1699 | 2 | YANG, SUNGJIN & KEVIN M. 192 BROAD AVE LEONIA, NJ 192 BROAD AVE | 00660 07605 | 237700 115100 352800 | 1202695 | 1202695 00 1202695 | 296441 296440 592881 | 302085 307729 609814 | 300674 300674 601348 |
| 1502 20 39/91.A | 50X157 B1.5SG1U .1802 | 2 | SCHWALBE, STEVEN & KRIM-SCHWALBE, A 188 BROAD AVE LEONIA NJ 188 BROAD AVE | 07605-2015 | 246400 203100 449500 | 1532346 | 1532346 00 1532346 | 377693 377692 755385 | 384885 392076 776961 | 383087 383086 766173 |
| 1502 21 39/92.A | 52X130 B1.5SG1U .1552 | 2 | KIM, SIM MYUNG & HONG B. 182 BROAD AVE LEONIA, NJ 182 BROAD AVE | 00660 07605 | 235200 144300 379500 | 1293716 | 1293716 00 1293716 | 318875 318875 637750 | 324947 331019 655966 | 323429 323429 646858 |
| 1502 22 39/1.A | 50X85 F1.5SG1U .0976 | 2 | LEUNG, S., WU, H. & LEUNG, E. 178 BROAD AVE LEONIA, NJ 178 BROAD AVE | 07605 | 198000 147000 345000 | 1176105 | 1176105 00 1176105 | 289887 289886 579773 | 295406 300926 596332 | 294027 294026 588053 |
| 1502 23 39/3.A | 50X90 B1.5SG1A .1033 | 2 | BECKER, HORST R. & MARLIESE 211 HIGHWOOD AVE LEONIA NJ 211 HIGHWOOD AVE | 07605-2004 | 216900 102800 319700 | 1089857 | 1089857 00 1089857 | 268628 268628 537256 | 273743 278858 552601 | 272465 272464 544929 |
| 1502 24 39/5 | 52X100 B1.5SG1U .1194 | 2 | KIM, EUN JEONG 207 HIGHWOOD AVE LEONIA, NJ 207 HIGHWOOD AVE | 00660 07605 | 254000 163700 417700 | 1423939 | 1423939 00 1423939 | 350973 350972 701945 | 357656 364338 721994 | 355985 355985 711970 |
| 1502 25 39/7 | 50X150 B1.5SG1U .1722 | 2 | MURPHY, REGINA M 205 HIGHWOOD AVE LEONIA, NJ 205 HIGHWOOD AVE | 07605 | 285000 163000 448000 | 1527232 | 1527232 00 1527232 | 376432 376432 752864 | 383600 390768 774368 | 381808 381808 763616 |

7341600

25027516

00

00

25027516

12347477

12680039

12513763

| Block No. Lot No. Qualification Account No. | Land Dimensions Building Description Additional Lots Acreage | Prop. Class | Owner's Name Address City State Property Location | Billing Code Zip Code | Land Improvement Exemption Net Total | 2024 Property Tax Special Dist | 2024 Total Tax Deduction Net Tax | Amt.Billed 2024 1st Q 2nd Q Total | 2nd Half 2024 3rd Q 4th Q Total | Preliminary 2025 Tax 1st Q 2nd Q Total |
|--|---|----------------|--|--------------------------|---|--------------------------------------|---|---|---|--|
| 1502 26 39/10 | 50X150 F2.5S .1722 | 2 | TRAN, DANIEL & ALICE WONG 203 HIGHWOOD AVE LEONIA, NJ 203 HIGHWOOD AVE | 07605 | 285000 221000 506000 | 1724954 | 1724954 00 | 425167 425166 850333 | 433263 441358 874621 | 431239 431238 862477 |
| 1502 27 39/11 | 50X100 39X50 F2S .0798 | 2 | RUNSDORF, JIM & SHIBUSAWA, TAZUKO 201 HIGHWOOD AVE. LEONIA, NJ 201 HIGHWOOD AVE | 00660 07605 | 275000 195300 470300 | 1603253 | 1603253 00 | 395170 395169 790339 | 402695 410219 812914 | 400814 400813 801627 |
| 1502 28 39/13 | 50X100 F2SG1U .1148 | 2 | LEE, YUKNING & BUSHY, BRENDA 189 HIGHWOOD AVE LEONIA NJ 189 HIGHWOOD AVE | 07605-2007 | 250000 207900 457900 | 1560981 | 1560981 00 | 384751 384750 769501 | 392077 399403 791480 | 390246 390245 780491 |
| 1502 29 39/15 | 50X100 F2SG1U .1148 | 2 | JIN, IKSUNG & SEONG AH HAN 187 HIGHWOOD AVE LEONIA, NJ 187 HIGHWOOD AVE | 00660 07605 | 250000 207700 457700 | 1560299 | 1560299 00 | 384583 384582 769165 | 391906 399228 791134 | 390075 390075 780150 |
| 1502 30 39/17 | 50X100 F2SG2U .1148 | 2 | TRAN, DANIEL & WONG, ALICE 203 HIGHWOOD AVE LEONIA, NJ 185 HIGHWOOD AVE | 07605 | 250000 148100 398100 | 1357123 | 1357123 00 | 334504 334503 669007 | 340873 347243 688116 | 339281 339281 678562 |
| 1502 31 39/19 | 50X100 S2SG1A .1148 | 2 | VELCHEV, MIROSLAV & PETROVA, VANYA 400 E 89TH STREET #13N NEW YORK, NY 181 HIGHWOOD AVE | 00660 10001 | 250000 129900 379900 | 1295079 | 1295079 00 | 317363 317362 634725 | 327138 333216 660354 | 323770 323770 647540 |
| 1502 32 39/21 | 50X100 F2S .1148 | 2 | QUEREN, KIM M 175 HIGHWOOD AVE LEONIA, NJ 175 HIGHWOOD AVE | 07605 | 250000 166000 416000 | 1418144 | 1418144 00 | 349544 349544 699088 | 356200 362856 719056 | 354536 354536 709072 |
| 1502 33 39/23 | 75X100 S2SG1S .1722 | 2 | PANAGOPOULOS, ALEXANDROS & JIN KANG 171 HIGHWOOD AVE LEONIA, NJ 171 HIGHWOOD AVE | 00660 07605 | 285000 255200 540200 | 1841542 | 1841542 00 | 453903 453903 907806 | 462547 471189 933736 | 460386 460385 920771 |
| 1502 34 39/26 | 75X100 B1SG1U .1722 | 2 | PALOZZOLA, JOSEPH R. JR 400 WEST 43RD ST #260 NEW YORK, NY 161 HIGHWOOD AVE | 10036 | 285000 96300 381300 | 1299852 | 1299852 00 | 320388 320387 640775 | 326488 332589 659077 | 324963 324963 649926 |
| 1502 35 39/29 | 50X100 F2SG1S .1148 | 2 | CHEN, AUSTIN 157 HIGHWOOD AVE LEONIA, NJ 157 HIGHWOOD AVE | 07605 | 250000 159900 409900 | 1397349 | 1397349 00 | 344419 344418 688837 | 350977 357535 708512 | 349338 349337 698675 |
| 1502 36 39/31 | 50X100 S2SG1S .1148 | 2 | ORLANSKY, HERBERT C. & WENDY W 153 HIGHWOOD AVE LEONIA NJ 153 HIGHWOOD AVE | 07605-2007 | 250000 142500 392500 | 1338033 | 1338033 00 | 329799 329798 659597 | 336078 342358 678436 | 334509 334508 669017 |
| 1502 37 39/33 | 50X100 F2S G1S .1148 | 2 | PORTILLO, MANUEL & DORIS 149 HIGHWOOD AVE LEONIA NJ 149 HIGHWOOD AVE | 00660 07605-2007 | 250000 125700 375700 | 1280761 | 1280761 00 | 315682 315682 631364 | 321693 327704 649397 | 320191 320190 640381 |
| 1502 38 39/35 | 50X100 F2SG1S .1148 | 2 | NEU, DANIEL & MARYELLEN PETERS-NEU 145 HIGHWOOD AVE LEONIA, NJ 145 HIGHWOOD AVE | 07605 | 250000 71200 321200 | 1094971 | 1094971 00 | 269889 269888 539777 | 275028 280166 555194 | 273743 273743 547486 |
| 1502 39 39/37 | 50X100 F2SG1S .1148 | 2 | RATTI, GREGORY 141 HIGHWOOD AVE LEONIA, NJ 141 HIGHWOOD AVE | 00660 07605 | 250000 78800 328800 | 1120879 | 1120879 00 | 276275 276274 552549 | 281535 286795 568330 | 280220 280220 560440 |

5835500

19893220

00

00

19893220

9802863

10090357

9946615

| Block No. Lot No. Qualification Account No. | Land Dimensions Building Description Additional Lots Acreage | Prop. Class | Owner's Name Address City State Property Location | Billing Code Zip Code | Land Improvement Exemption Net Total | 2024 Property Tax Special Dist | 2024 Total Tax Deduction Net Tax | Amt.Billed 2024 1st Q 2nd Q Total | 2nd Half 2024 3rd Q 4th Q Total | Preliminary 2025 Tax 1st Q 2nd Q Total |
|--|---|----------------|---|--------------------------|---|--------------------------------------|---|---|---|--|
| 1502 40 39/39 | 50X100 S2S .1148 | 2 | CHOE, CHRISTOPHER J. 137 HIGHWOOD AVE LEONIA, NJ 137 HIGHWOOD AVE | 00672 07605 | 250000 140200 390200 | 1330192 | 1330192 00 | 327866 327865 655731 | 334109 340352 674461 | 332548 332548 665096 |
| 1502 41 39/41 | 50X100 F2SG1S .1148 | 2 | CHEN, TEK MING & LILY 133 HIGHWOOD AVE LEONIA NJ 133 HIGHWOOD AVE | 07605-2007 | 250000 92400 342400 | 1167242 | 1167242 00 | 287702 287701 575403 | 293180 298659 591839 | 291811 291810 583621 |
| 1502 42 39/43 | 50X100 F2SG1S .1148 | 2 | KIM, JEONGHWA & MOONHEE 131 HIGHWOOD AVE LEONIA NJ 131 HIGHWOOD AVE | 00672 07605-2007 | 250000 152600 402600 | 1372463 | 1372463 00 | 338285 338285 676570 | 344726 351167 695893 | 343116 343116 686232 |
| 1502 43 39/45 | 50X100 S2SG1S .1148 | 2 | RYU, JUNG MIN & AN, JUN B. 127 HIGHWOOD AVE LEONIA, NJ 127 HIGHWOOD AVE | 00660 07650 | 237500 282300 519800 | 1771998 | 1771998 00 | 436762 436762 873524 | 445079 453395 898474 | 443000 442999 885999 |
| 1502 44 39/47 | 50X100 F2S .1148 | 2 | KIM, EUGENE & BYUN, JEONG WON 125 HIGHWOOD AVE LEONIA, NJ 125 HIGHWOOD AVE | 07605 | 250000 140300 390300 | 1330533 | 1330533 00 | 327950 327949 655899 | 334195 340439 674634 | 332634 332633 665267 |
| 1502 45 39/49 | 50X100 F2S .1148 | 2 | LEE, JINA 121 HIGHWOOD AVE LEONIA, NJ 121 HIGHWOOD AVE | 00660 07605 | 250000 160000 410000 | 1397690 | 1397690 00 | 344503 344502 689005 | 351063 357622 708685 | 349423 349422 698845 |
| 1502 46 39/51 | 50X100 CB1SG1A .1148 | 2 | PEREIRA, BENJAMIN & FLORENCE 117 HIGHWOOD AVE LEONIA NJ 117 HIGHWOOD AVE | 07605-2007 | 250000 146200 396200 | 1350646 | 1350646 00 | 332907 332907 665814 | 339247 345585 684832 | 337662 337661 675323 |
| 1502 47 39/53 | 100X100 S2SG1A .2296 | 2 | PAWLICK, ROBERT & SUSAN 292 BROAD AVE LEONIA NJ 111 HIGHWOOD AVE | 00660 07605 | 297500 430200 727700 | 2480729 | 2480729 00 | 611450 611450 1222900 | 623093 634736 1257829 | 620183 620182 1240365 |
| 1502 48 39/57 | 50X100 B2SG1U .1148 | 2 | TAPIA, SHABNAM 107 HIGHWOOD AVENUE LEONIA, NJ 107 HIGHWOOD AVE | 00672 07605 | 215800 106700 322500 | 1099403 | 1099403 00 | 270981 270981 541962 | 276141 281300 557441 | 274851 274851 549702 |
| 1502 49 39/59 | 50X104 F2S 2FDWG .1194 | 2 | SARMIENTO, EVA & ESCOBAR, ALBERTO 201 GRAND AVE LEONIA, NJ 07605 201 GRAND AVE | 07605 | 218000 208400 426400 | 1453598 | 1453598 00 | 358283 358282 716565 | 365105 371928 737033 | 363400 363399 726799 |
| 1502 50 39/61 | 50X130 G2S .1492 | 2 | CUTRI, GRAZIA 203 GRAND AVE LEONIA NJ 203 GRAND AVE | 07605-2037 | 238100 174600 412700 | 1406894 | 1406894 00 | 346772 346771 693543 | 353374 359977 713351 | 351724 351723 703447 |
| 1502 51 | 1X25 .0006 | 15C | BOROUGH OF LEONIA 312 BROAD AVE LEONIA NJ PARK AVE REAR | 07605 | *EXEMPT* | 00 | 00 00 00 | 00 00 00 | 00 00 00 | 00 00 00 |
| 1503 1 40/63 | 50X90 F2SG1S .1033 | 2 | CHOI, JIN 195 GRAND AVENUE LEONIA, NJ 195 GRAND AVE | 00660 07605 | 206200 116000 322200 | 1098380 | 1098380 00 | 270729 270728 541457 | 275884 281039 556923 | 274595 274595 549190 |
| 1503 2 40/65 | 50X106 B2SG1A .1217 | 2 | HOUNG, SHOLIEN 110 HIGHWOOD AVE LEONIA NJ 110 HIGHWOOD AVE | 00660 07605 | 233400 111800 345200 | 1176787 | 1176787 00 | 290055 290054 580109 | 295578 301100 596678 | 294197 294197 588394 |

5408200

18436555

00

00

18436555

9088482

9348073

9218280

| Block No. Lot No. Qualification Account No. | Land Dimensions Building Description Additional Lots Acreage | Prop. Class | Owner's Name Address City State Property Location | Billing Code Zip Code | Land Improvement Exemption Net Total | 2024 Property Tax Special Dist | 2024 Total Tax Deduction Net Tax | Amt.Billed 2024 1st Q 2nd Q Total | 2nd Half 2024 3rd Q 4th Q Total | Preliminary 2025 Tax 1st Q 2nd Q Total |
|--|---|----------------|---|--------------------------|---|--------------------------------------|---|---|---|--|
| 1503 3 40/67 | 60X100 B2SG1U .1377 | 2 | KIM, HANSUK & YANG, SOONSIL 114 HIGHWOOD AVE LEONIA, NJ 114 HIGHWOOD AVE | 07605 | 270000 156400 426400 | 1453598 | 1453598 00 1453598 | 358283 358282 716565 | 365105 371928 737033 | 363400 363399 726799 |
| 1503 4 40/69.B | 55X100 B2SG1U .1263 | 2 | KIM, BOKNAM & JAEHEE 118 HIGHWOOD AVE LEONIA, NJ 118 HIGHWOOD AVE | 00660 07605 | 260000 157400 417400 | 1422917 | 1422917 00 1422917 | 350721 350720 701441 | 357399 364077 721476 | 355730 355729 711459 |
| 1503 5 40/71.A | 60X100 B2SG1U .1377 | 2 | HO, YONGQUAN A. & SUN YOUNG KIM 122 HIGHWOOD AVE LEONIA, NJ 122 HIGHWOOD AVE | 00660 07605 | 270000 146000 416000 | 1418144 | 1418144 00 1418144 | 349544 349544 699088 | 356200 362856 719056 | 354536 354536 709072 |
| 1503 6 40/74 | 100X100 S2SG1S .2296 | 2 | ROCHA, ANDRE 130 HIGHWOOD AVENUE LEONIA, NJ 130 HIGHWOOD AVE | 07605 | 297500 199600 497100 | 1694614 | 1694614 00 1694614 | 417689 417688 835377 | 425642 433595 859237 | 423654 423653 847307 |
| 1503 7 40/78 | 50X100 F2SG2S .1148 | 2 | MAHONEY, BRENDA & D'ANGELO, NICHAEAL 134 HIGHWOOD AVE LEONIA NJ 134 HIGHWOOD AVE | 00660 07605-2008 | 250000 134100 384100 | 1309397 | 1309397 00 1309397 | 322740 322740 645480 | 328886 335031 663917 | 327350 327349 654699 |
| 1503 8 40/80 | 50X100 F2S .1148 | 2 | RUTAN, ALAN 138 HIGHWOOD AVE LEONIA, NJ 138 HIGHWOOD AVE | 07605 | 250000 115200 365200 | 1244967 | 1244967 00 1244967 | 306860 306859 613719 | 312703 318545 631248 | 311242 311242 622484 |
| 1503 9 40/82 | 50X100 F2SG1S .1148 | 2 | SQUITIERI, TOBIAS & LELA 140 HIGHWOOD AVE LEONIA NJ 140 HIGHWOOD AVE | 07605-2008 | 250000 135700 385700 | 1314851 | 1314851 00 1314851 | 324085 324084 648169 | 330256 336426 666682 | 328713 328713 657426 |
| 1503 10 40/84 | 50X100 S2SG1A .1148 | 2 | HALECKY, JANET (TRUSTEE) 142 HIGHWOOD AVENUE LEONIA, NJ 142 HIGHWOOD AVE | 07605 | 250000 166700 416700 | 1420530 | 1420530 00 1420530 | 350133 350132 700265 | 356799 363466 720265 | 355133 355132 710265 |
| 1503 11 40/86 | 50X100 F2S .1148 | 2 | MERCED, ANGELO 150 HIGHWOOD AVE LEONIA, NJ 150 HIGHWOOD AVE | 00672 07605 | 250000 144700 394700 | 1345532 | 1345532 00 1345532 | 331647 331647 663294 | 337962 344276 682238 | 336383 336383 672766 |
| 1503 12 40/88 | 50X100 F2SG1S .1148 | 2 | ADLER, DONALD & EILEEN 154 HIGHWOOD AVE LEONIA NJ 154 HIGHWOOD AVE | 07605-2008 | 250000 129300 379300 | 1293034 | 1293034 00 1293034 | 318707 318707 637414 | 324776 330844 655620 | 323259 323258 646517 |
| 1503 13 40/90 | 50X100 F2SG2S .1148 | 2 | NYIRONGO, VENGE & JUDITH CHIMWEMWE 158 HIGHWOOD AVE LEONIA, NJ 158 HIGHWOOD AVE | 07605 | 250000 119200 369200 | 1258603 | 1258603 00 1258603 | 310221 310220 620441 | 316128 322034 638162 | 314651 314651 629302 |
| 1503 14 40/92 | 50X100 F2SG1S .1148 | 2 | ARIAS, WILFREDO & VILMA 19 WESCOTT ST OLD TAPPAN, NJ 160 HIGHWOOD AVE | 07675 | 250000 181200 431200 | 1469961 | 1469961 00 1469961 | 362316 362316 724632 | 369215 376114 745329 | 367491 367490 734981 |
| 1503 15 40/94 | 50X100 F2SG2S .1148 | 2 | STAVARIS, ATHENE & DARIA, ROBERT J. 164 HIGHWOOD AVE LEONIA NJ 164 HIGHWOOD AVE | 07605-2008 | 250000 156700 406700 | 1386440 | 1386440 00 1386440 | 341730 341730 683460 | 348237 354743 702980 | 346610 346610 693220 |
| 1503 16 40/96 | 50X100 B2SG1S .1148 | 2 | PUJOLS, TAMARA 168 HIGHWOOD AVENUE LEONIA, NJ 168 HIGHWOOD AVE | 07605 | 250000 156400 406400 | 1385418 | 1385418 00 1385418 | 341478 341477 682955 | 347980 354483 702463 | 346355 346354 692709 |

5696100

19418006

00

00

19418006

9572300

9845706

9709006

| Block No. Lot No. Qualification Account No. | Land Dimensions Building Description Additional Lots Acreage | Prop. Class | Owner's Name Address City State Property Location | Billing Code Zip Code | Land Improvement Exemption Net Total | 2024 Property Tax Special Dist | 2024 Total Tax Deduction Net Tax | Amt.Billed 2024 1st Q 2nd Q Total | 2nd Half 2024 3rd Q 4th Q Total | Preliminary 2025 Tax 1st Q 2nd Q Total |
|--|---|----------------|--|--------------------------|---|--------------------------------------|---|---|---|--|
| 1503 17 40/98 | 50X100 F2SG1S .1148 | 2 | MELMAN, ALEC J. & KIMBERLY G. 172 HIGHWOOD AVENUE LEONIA, NJ 172 HIGHWOOD AVE | 07605 | 250000 214800 464800 | 1584503 | 1584503 00 1584503 | 390549 390548 781097 | 397985 405421 803406 | 396126 396126 792252 |
| 1503 18 40/100 | 100X100 F2S GIU 2FDWG .2296 | 2 | BIRMELIN, A. ROBERT 176 HIGHWOOD AVE LEONIA, NJ 176 HIGHWOOD AVE | 07605 | 297500 228800 526300 | 1794157 | 1794157 00 1794157 | 442224 442223 884447 | 450645 459065 909710 | 448540 448539 897079 |
| 1503 20 40/106 | 125X100 F2SG2S 19 .2870 | 2 | KENNELLY, DANIEL & PATRICIA 190 HIGHWOOD AVE LEONIA NJ 190 HIGHWOOD AVE | 07605 | 310000 590000 900000 | 3068100 | 3068100 00 3068100 | 756225 756225 1512450 | 770625 785025 1555650 | 767025 767025 1534050 |
| 1503 21 40/109 | 100X100 S2SG1S .2296 | 2 | DOUGLAS, CAROL & MILDRED 194 HIGHWOOD AVE LEONIA, NJ 194 HIGHWOOD AVE | 07605 | 297500 97600 395100 | 1346896 W1 | 1346896 -25000 1321896 | 325733 325733 651466 | 332054 338376 670430 | 330474 330474 660948 |
| 1503 22 40/113 | 75X100 B2SG1S .1722 | 2 | ETTINGER, ROXANNE M. 200 HIGHWOOD AVE LEONIA, NJ 200 HIGHWOOD AVE | 07605 | 285000 248700 533700 | 1819383 | 1819383 00 1819383 | 448442 448441 896883 | 456981 465519 922500 | 454846 454846 909692 |
| 1503 23 40/116 | 50X100 F1SG2U .1148 | 2 | RICCIARDI, HEATHER 519 FOREST AVE PARAMUS NJ 204 HIGHWOOD AVE | 07652-4705 | 250000 183000 433000 | 1476097 | 1476097 00 1476097 | 363829 363828 727657 | 370756 377684 748440 | 369025 369024 738049 |
| 1503 24 40/1 | 85X86 F1SG2U .1678 | 2 | NALBANDIAN, HEATHER J. 208 HIGHWOOD AVENUE LEONIA, NJ 208 HIGHWOOD AVE | 07605 | 255800 178100 433900 | 1479165 | 1479165 00 1479165 | 364585 364584 729169 | 371527 378469 749996 | 369792 369791 739583 |
| 1503 25 40/4.B | 115X153 F2SG2S .4039 | 2 | MATERA, JOSEPH 160 BROAD AVE LEONIA NJ 160 BROAD AVE | 07605-2034 | 276300 356100 632400 | 2155852 | 2155852 00 2155852 | 531374 531374 1062748 | 541493 551611 1093104 | 538963 538963 1077926 |
| 1503 26 40/11 | 50X100 F2S .1148 | 2 | FROST, KENNETH & CHIIYOKO 197 SYLVAN AVE LEONIA, NJ 197 SYLVAN AVE | 00660 07605 | 250000 277200 527200 | 1797225 | 1797225 00 1797225 | 442980 442980 885960 | 451415 459850 911265 | 449307 449306 898613 |
| 1503 27 40/13 | 50X100 S2SG1S .1148 | 2 | SCHIEVELLA, DANIEL F. & MARILYN 195 SYLVAN AVE LEONIA NJ 195 SYLVAN AVE | 07605-2013 | 250000 157200 407200 | 1388145 | 1388145 00 1388145 | 342150 342150 684300 | 348665 355180 703845 | 347037 347036 694073 |
| 1503 28 40/15 | 50X100 F2SG2S .1148 | 2 | FONG, MARTIN F & ELISA KIM CHO 191 SYLVAN AVE LEONIA, NJ 191 SYLVAN AVE | 07605 | 250000 192900 442900 | 1509846 | 1509846 00 1509846 | 372147 372147 744294 | 379233 386319 765552 | 377462 377461 754923 |
| 1503 29 40/17 | 60X100 S2SG1 .1377 | 2 | PULICE, PETER & CUNNINGHAM, HEIDI 187 SYLVAN AVE LEONIA, NJ 187 SYLVAN AVE | 07605 | 270000 196100 466100 | 1588935 | 1588935 00 1588935 | 391641 391640 783281 | 399098 406556 805654 | 397234 397234 794468 |
| 1503 30 40/19 | 140X100 S2SG1U .3214 | 2 | HAKIZIMANA, C & HARAKANDI, P 181 SYLVAN AVE LEONIA, NJ 181 SYLVAN AVE | 00597 07605 | 317500 197100 514600 | 1754271 | 1754271 00 1754271 | 432393 432393 864786 | 440626 448859 889485 | 438568 438568 877136 |
| 1503 31 40/25 | 50X100 F2SG1S .1148 | 2 | BOGGIA, PRISCILLA & TORONTO, THOMAS 173 SYLVAN AVE LEONIA NJ 173 SYLVAN AVE | 07605-2013 | 250000 157800 407800 | 1390190 | 1390190 00 1390190 | 342654 342654 685308 | 349179 355703 704882 | 347548 347547 695095 |

7085000

24152765

00

25000

24127765

11893846

12233919

12063887

| Block No. Lot No. Qualification Account No. | Land Dimensions Building Description Additional Lots Acreage | Prop. Class | Owner's Name Address City State Property Location | Billing Code Zip Code | Land Improvement Exemption Net Total | 2024 Property Tax Special Dist | 2024 Total Tax Deduction Net Tax | Amt.Billed 2024 1st Q 2nd Q 4th Q Total | 2nd Half 2024 3rd Q 4th Q Total | Preliminary 2025 Tax 1st Q 2nd Q Total |
|--|---|----------------|---|--------------------------|---|--------------------------------------|---|--|---|--|
| 1503 32 40/27 | 50X100 F2S .1148 | 2 | ANAGNOSTOS, VASILLIOS 169 SYLVAN AVE LEONIA NJ 169 SYLVAN AVE | 00660 07605-2013 | 250000 140900 390900 | 1332578 | 1332578 00 1332578 | 328454 328454 656908 | 334708 340962 675670 | 333145 333144 666289 |
| 1503 33 40/29 | 50X100 F2SG2S .1148 | 2 | PHANEUF, RENE J & JUDITH F. 165 SYLVAN AVE LEONIA NJ 165 SYLVAN AVE | 07605-2013 | 250000 130200 380200 | 1296102 | 1296102 00 1296102 | 319463 319463 638926 | 325547 331629 657176 | 324026 324025 648051 |
| 1503 34 40/31 | 50X100 F2SG1U .1148 | 2 | SHAMSI, ADEEL A. & NADIA A. 153 SYLVAN AVE LEONIA, NJ 153 SYLVAN AVE | 07605 | 250000 201300 451300 | 1538482 | 1538482 00 1538482 | 379205 379205 758410 | 386426 393646 780072 | 384621 384620 769241 |
| 1503 35 40/33 | 50X100 S2SG1U .1148 | 2 | DYER, MELANIE DENISE 151 SYLVAN AVENUE LEONIA, NJ 151 SYLVAN AVE | 07605 | 250000 133500 383500 | 1307352 | 1307352 00 1307352 | 322236 322236 644472 | 328372 334508 662880 | 326838 326838 653676 |
| 1503 36 40/35 | 50X100 F2SG2S .1148 | 2 | HYSONG, JOHN B. & TERCITA DEDIOS 149 SYLVAN AVE LEONIA, NJ 149 SYLVAN AVE | 00660 07605 | 250000 192700 442700 | 1509164 | 1509164 00 1509164 | 371979 371979 743958 | 379062 386144 765206 | 377291 377291 754582 |
| 1503 37 40/37 | 100X100 S2SG1U .2296 | 2 | BERGTOLD, SUSSANNA 147 SYLVAN AVE LEONIA NJ 147 SYLVAN AVE | 07605-2013 | 297500 155300 452800 | 1543595 | 1543595 00 1543595 | 380466 380465 760931 | 387710 394954 782664 | 385899 385899 771798 |
| 1503 38 40/41 | 75X100 S2SG2S .1722 | 2 | GREEN, MARSHALL & JOANNE 141 SYLVAN AVE LEONIA NJ 141 SYLVAN AVE | 07605-2013 | 285000 227900 512900 | 1748476 | 1748476 00 1748476 | 430965 430964 861929 | 439171 447376 886547 | 437119 437119 874238 |
| 1503 39 40/44 | 50X100 F2SG1S .1148 | 2 | RED REAL ESTATE, LLC 137 SYLVAN AVENUE LEONIA, NJ 137 SYLVAN AVE | 07605 | 250000 198500 448500 | 1528937 | 1528937 00 1528937 | 376853 376852 753705 | 384028 391204 775232 | 382235 382234 764469 |
| 1503 40 40/46 | 65X100 B1SG1A .1492 | 2 | MANDEL, IRWIN & KAREN 135 SYLVAN AVE LEONIA NJ 135 SYLVAN AVE | 07605-2013 | 280000 126400 406400 | 1385418 | 1385418 00 1385418 | 341478 341477 682955 | 347980 354483 702463 | 346355 346354 692709 |
| 1503 41 40/48.B | 60X100 F2SG2S .1377 | 2 | DELLA CAVA, ANDREA & MEESTER, STEVEN 131 SYLVAN AVE LEONIA NJ 131 SYLVAN AVE | 00660 07605 | 270000 240400 510400 | 1739954 | 1739954 00 1739954 | 428864 428863 857727 | 437030 445197 882227 | 434989 434988 869977 |
| 1503 42 40/51 | 50X100 B1SG1U .1148 | 2 | MARTIN, MICHAEL R. & GRACE A. 129 SYLVAN AVE LEONIA NJ 129 SYLVAN AVE | 00660 07605-2013 | 250000 165100 415100 | 1415076 v1 | 1415076 -25000 1390076 | 342538 342538 685076 | 349179 355821 705000 | 347519 347519 695038 |
| 1503 43 40/53 | 50X100 F2SG1A .1148 | 2 | WOOD, KINGSLEY & SEWELL, LAURA 123 SYLVAN AVE LEONIA NJ 123 SYLVAN AVE | 07605-2013 | 250000 204500 454500 | 1549391 | 1549391 00 1549391 | 381894 381894 763788 | 389166 396437 785603 | 387348 387348 774696 |
| 1503 44 40/55 | 50X100 S1SG1S .1148 | 2 | PERRONE, JOHN & MARY ALICE 119 SYLVAN AVE LEONIA NJ 119 SYLVAN AVE | 00660 07605-2013 | 250000 103000 353000 | 1203377 | 1203377 00 1203377 | 296609 296608 593217 | 302256 307904 610160 | 300845 300844 601689 |
| 1503 45 40/57 | 50X100 F1SG1S .1148 | 2 | PASKALIAN, SARKIS & ARLENE 115 SYLVAN AVE LEONIA NJ 115 SYLVAN AVE | 07605-2013 | 250000 90100 340100 | 1159401 | 1159401 00 1159401 | 285769 285769 571538 | 291211 296652 587863 | 289851 289850 579701 |

| Block No. Lot No. Qualification Account No. | Land Dimensions Building Description Additional Lots Acreage | Prop. Class | Owner's Name Address City State Property Location | Billing Code Zip Code | Land Improvement Exemption Net Total | 2024 Property Tax Special Dist | 2024 Total Tax Deduction Net Tax | Amt.Billed 2024 1st Q 2nd Q Total | 2nd Half 2024 3rd Q 4th Q Total | Preliminary 2025 Tax 1st Q 2nd Q Total |
|--|---|----------------|--|--------------------------|---|--------------------------------------|---|---|---|--|
| 1503 46 40/59 | 103X90 IRR F2SG2S .0000 | 2 | MORALES LEONEL & POMPOSA 189 GRAND AVE LEONIA NJ 189 GRAND AVE | 07605-2031 | 250000 262900 512900 | 1748476 | 1748476 00 1748476 | 430965 430964 861929 | 439171 447376 886547 | 437119 437119 874238 |
| 1504 1 41/61 | 104X93 B2SG1S .2220 | 2 | UNG, NGEE, KERRIS & BRYAN 116 SYLVAN AVE LEONIA, NJ 116 SYLVAN AVE | 00660 07605 | 265900 92600 358500 | 1222127 | 1222127 00 1222127 | 301230 301230 602460 | 306966 312701 619667 | 305532 305532 611064 |
| 1504 2 41/65 | 50X100 F2SG2S .1148 | 2 | MERCADO, EDGADO 118 SYLVAN AVE LEONIA, NJ 118 SYLVAN AVE | 00660 07605 | 250000 110900 360900 | 1230308 | 1230308 00 1230308 | 303247 303246 606493 | 309021 314794 623815 | 307577 307577 615154 |
| 1504 3 41/67 | 50X100 F2SG1S .1148 | 2 | FECKO, MARIUSZ & STEINDER, M. 120 SYLVAN AVE LEONIA, NJ 120 SYLVAN AVE | 00597 07605 | 250000 165500 415500 | 1416440 | 1416440 00 1416440 | 349124 349124 698248 | 355772 362420 718192 | 354110 354110 708220 |
| 1504 4 41/69 | 50X100 B2SG2S .1148 | 2 | HEPPERLE, JAMES E. & GEORGETTE 122 SYLVAN AVE LEONIA NJ 122 SYLVAN AVE | 07605-2014 | 250000 138400 388400 | 1324056 | 1324056 00 1324056 | 326353 326353 652706 | 332568 338782 671350 | 331014 331014 662028 |
| 1504 5 41/71 | 50X100 F2SG1S .1148 | 2 | GEORGE, SHERRY & ABRAHAM, BEENA N. 126 SYLVAN AVE LEONIA NJ 126 SYLVAN AVE | 00154 07605-2014 | 250000 112300 362300 | 1235081 | 1235081 00 1235081 | 304423 304422 608845 | 310220 316016 626236 | 308771 308770 617541 |
| 1504 6 41/73 | 50X100 F2SG1S .1148 | 2 | ALEKSIC, ALEXANDER K. & SUZANNE F. 128 SYLVAN AVE LEONIA, NJ 128 SYLVAN AVE | 07605 | 250000 137100 387100 | 1319624 | 1319624 00 1319624 | 325261 325261 650522 | 331454 337648 669102 | 329906 329906 659812 |
| 1504 7 41/75 | 50X100 F2SG1S .1148 | 2 | KATZ, SAMUEL 132 SYLVAN AVE LEONIA, NJ 132 SYLVAN AVE | 07605 | 250000 218700 468700 | 1597798 | 1597798 00 1597798 | 393826 393825 787651 | 401324 408823 810147 | 399450 399449 798899 |
| 1504 8 41/77 | 50X100 F2SG1S .1148 | 2 | MAKROULAKIS, JAY & JENNIFER 140 SYLVAN AVE LEONIA, NJ 140 SYLVAN AVE | 07605 | 250000 195700 445700 | 1519391 | 1519391 00 1519391 | 374500 374499 748999 | 381631 388761 770392 | 379848 379848 759696 |
| 1504 9 41/79 | 62X100 F2S G1S .1423 | 2 | BRUKA, KORAP & KHULIJANA 142 SYLVAN AVE LEONIA, NJ 142 SYLVAN AVE | 07605 | 275000 170800 445800 | 1519732 | 1519732 00 1519732 | 374584 374583 749167 | 381716 388849 770565 | 379933 379933 759866 |
| 1504 10 41/81.B | 62.5X100 S2S .1435 | 2 | TRAN, BINH & ROSE V. HOANG 144 SYLVAN AVE LEONIA, NJ 144 SYLVAN AVE | 00660 07605 | 275000 174800 449800 | 1533368 | 1533368 00 1533368 | 377945 377944 755889 | 385141 392338 777479 | 383342 383342 766684 |
| 1504 11 41/84 | 75X100 S2SG1U .1722 | 2 | BOGGIANO, LENA 146 SYLVAN AVE LEONIA NJ 146 SYLVAN AVE | 07605-2014 | 285000 144100 429100 | 1462802 | 1462802 00 1462802 | 360552 360551 721103 | 367417 374282 741699 | 365701 365700 731401 |
| 1504 12 41/87 | 75X100 F2SG2S .1722 | 2 | BONADIES, MICHAEL & ANNE S. 156 SYLVAN AVE LEONIA NJ 156 SYLVAN AVE | 00660 07605-2014 | 285000 328200 613200 | 2090399 | 2090399 00 2090399 | 515242 515241 1030483 | 525053 534863 1059916 | 522600 522600 1045200 |
| 1504 13 41/90 | 50X100 S2SG2S .1148 | 2 | MCQUAID, THOMAS P. & ELLEN T. 162 SYLVAN AVE LEONIA NJ 162 SYLVAN AVE | 00660 07605-2014 | 250000 192700 442700 | 1509164 | 1509164 00 1509164 | 371979 371979 743958 | 379062 386144 765206 | 377291 377291 754582 |

| Block No. Lot No. Qualification Account No. | Land Dimensions Building Description Additional Lots Acreage | Prop. Class | Owner's Name Address City State Property Location | Billing Code Zip Code | Land Improvement Exemption Net Total | 2024 Property Tax Special Dist | 2024 Total Tax Deduction Net Tax | Amt.Billed 2024 1st Q 2nd Q Total | 2nd Half 2024 3rd Q 4th Q Total | Preliminary 2025 Tax 1st Q 2nd Q Total |
|--|---|----------------|---|--------------------------|---|--------------------------------------|---|---|---|--|
| 1504 14 41/92 | 50X100 F2SG2S .1148 | 2 | SCRIVANI, ARTHUR J. JR. & ENA 166 SYLVAN AVE LEONIA NJ 166 SYLVAN AVE | 07605-2014 | 250000 147900 397900 | 1356441 | V1 1356441 -25000 1331441 | 328086 328085 656171 | 334452 340818 675270 | 332861 332860 665721 |
| 1504 15 41/94 | 50X100 B1SG1A .1148 | 2 | COMETA, RONALD H. & MARJORIE GUANCO 170 SYLVAN AVE LEONIA, NJ 170 SYLVAN AVE | 00672 07605 | 250000 173800 423800 | 1444734 | 1444734 00 1444734 | 356098 356098 712196 | 362879 369659 732538 | 361184 361183 722367 |
| 1504 16 41/96 | 50X100 S2SG1S .1148 | 2 | VAN VELZOR, BRIAN, ETAL 172 SYLVAN AVE LEONIA, NJ 172 SYLVAN AVE | 01576 07605 | 250000 202600 452600 | 1542913 | 1542913 00 1542913 | 380298 380297 760595 | 387539 394779 782318 | 385729 385728 771457 |
| 1504 17 41/98 | 50X100 F2SG2S .1148 | 2 | KARLOVICH, MICHAEL & ESMA 174 SYLVAN AVE LEONIA, NJ 174 SYLVAN AVE | 07605 | 250000 209600 459600 | 1566776 | 1566776 00 1566776 | 386179 386179 772358 | 393533 400885 794418 | 391694 391694 783388 |
| 1504 18 41/100 | 50X100 S2S .1148 | 2 | STAFFORD-MALVASIO, SYLVIA 406 W. MAIN STREET ENDICOTT, NY 178 SYLVAN AVE | 00672 13760 | 250000 216700 466700 | 1590980 | 1590980 00 1590980 | 392145 392145 784290 | 399612 407078 806690 | 397745 397745 795490 |
| 1504 19 41/102 | 70X100 2S-F-L-1UG .1607 | 2 | LANAVA, RACHEL 184 SYLVAN AVE LEONIA, NJ 184 SYLVAN AVE | 07605 | 282500 265800 548300 | 1869155 | 1869155 00 1869155 | 460709 460709 921418 | 469482 478255 947737 | 467289 467289 934578 |
| 1504 20 41/104.B | 60X100 B2S .1377 | 2 | DANTER, EDWARD & KANTER, ABBY 190 SYLVAN AVE LEONIA NJ 190 SYLVAN AVE | 00660 07605-2014 | 270000 214200 484200 | 1650638 | 1650638 00 1650638 | 406849 406849 813698 | 414597 422343 836940 | 412660 412659 825319 |
| 1504 21 41/107.B | 70X100 F2S G1S .1607 | 2 | AL-ASKARI, CATHERINE & SALAH 196 SYLVAN AVE LEONIA, NJ 196 SYLVAN AVE | 07605 | 282500 181200 463700 | 1580753 | 1580753 00 1580753 | 389624 389624 779248 | 397043 404462 801505 | 395189 395188 790377 |
| 1504 22 41/110 | 50X100 F2SG2S .1148 | 2 | CO, ALICE & RALPH 200 SYLVAN AVENUE LEONIA, NJ 200 SYLVAN AVE | 00660 07605 | 250000 275700 525700 | 1792111 | 1792111 00 1792111 | 441720 441719 883439 | 450131 458541 908672 | 448028 448028 896056 |
| 1504 23 41/112 | 50X100 S2SG2S .1148 | 2 | KATCHEN, WILLIAM & SCIALLA, GRACE 204 SYLVAN AVE LEONIA NJ 204 SYLVAN AVE | 07605-2014 | 250000 230000 480000 | 1636320 | 1636320 00 1636320 | 403320 403320 806640 | 411000 418680 829680 | 409080 409080 818160 |
| 1504 24 41/1 | 100X102 S2.5SG2S .2342 | 2 | PAONE, PETER GERALD & DIMA 150 BROAD AVE LEONIA, NJ 150 BROAD AVE | 07605 | 254100 285100 539200 | 1838133 | 1838133 00 1838133 | 453063 453063 906126 | 461690 470317 932007 | 459534 459533 919067 |
| 1504 25 41/5 | 50X114 F2S GIU .1309 | 2 | VALLESE, LAUREN 146 BROAD AVE LEONIA, NJ 146 BROAD AVE | 01576 07605 | 214700 164900 379600 | 1294056 | 1294056 00 1294056 | 318959 318959 637918 | 325033 331105 656138 | 323514 323514 647028 |
| 1504 26 41/7 | 50X122 S2SB1S .1400 | 2 | LEVINE, AVITAL 144 BROAD AVE LEONIA, NJ 144 BROAD AVE | 07605 | 221700 181200 402900 | 1373486 | 1373486 00 1373486 | 338537 338537 677074 | 344983 351429 696412 | 343372 343371 686743 |
| 1504 27 41/10 | 50X100 B1SG1U .1148 | 2 | DEVINE, MICHAEL & JI SUN CHOI 203 AMES AVE LEONIA, NJ 203 AMES AVE | 00672 07605 | 250000 120600 370600 | 1263375 | 1263375 00 1263375 | 311397 311397 622794 | 317326 323255 640581 | 315844 315844 631688 |

6394800

21799871

00

25000

21774871

10733965

11040906

10887439

| Block No. Lot No. Qualification Account No. | Land Dimensions Building Description Additional Lots Acreage | Prop. Class | Owner's Name Address City State Property Location | Billing Code Zip Code | Land Improvement Exemption Net Total | 2024 Property Tax Special Dist | 2024 Total Tax Deduction Net Tax | Amt.Billed 2024 1st Q 2nd Q Total | 2nd Half 2024 3rd Q 4th Q Total | Preliminary 2025 Tax 1st Q 2nd Q Total |
|--|---|----------------|--|--------------------------|---|--------------------------------------|---|---|---|--|
| 1504 28 41/12 | 50X100 F2SG2U .1148 | 2 | MAHONEY, MICHAEL J & ROSE 199 AMES AVE LEONIA NJ 199 AMES AVE | 07605-2001 | 250000 152800 402800 | 1373145 | 1373145 00 1373145 | 338453 338453 676906 | 344897 351342 696239 | 343287 343286 686573 |
| 1504 29 41/14 | 50X100 S2S .1148 | 2 | SOHN, DAVID & ROSA 195 AMES AVE LEONIA, NJ 195 AMES AVE | 07605 | 250000 359100 609100 | 2076422 | 2076422 00 2076422 | 511797 511796 1023593 | 521542 531287 1052829 | 519106 519105 1038211 |
| 1504 30 41/16 | 50X100 F2SG1S .1148 | 2 | ST GERMAIN, PETER & ANN MARIE 191 AMES AVE LEONIA, NJ 191 AMES AVE | 00660 07605 | 250000 170800 420800 | 1434507 | 1434507 00 1434507 | 353578 353577 707155 | 360310 367042 727352 | 358627 358627 717254 |
| 1504 31 41/18 | 50X100 F2SG1S .1148 | 2 | LIN, CHINTZU 175 AMES AVE LEONIA, NJ 175 AMES AVE | 07605 | 250000 139600 389600 | 1328146 | 1328146 00 1328146 | 327362 327361 654723 | 333595 339828 673423 | 332037 332036 664073 |
| 1504 32 41/20 | 50X100 S2SG1S .1148 | 2 | KENDER, JOHN R. & JANISZ, AMELIA J. 169 AMES AVE LEONIA NJ 169 AMES AVE | 07605-2001 | 250000 167200 417200 | 1422235 | 1422235 00 1422235 | 350553 350552 701105 | 357228 363902 721130 | 355559 355559 711118 |
| 1504 33 41/22 | 100X100 F2SG2S .2296 | 2 | SKARIMBAS, CAROL B. 161 AMES AVE LEONIA, NJ 161 AMES AVE | 07605 | 297500 185300 482800 | 1645865 | 1645865 00 1645865 | 405673 405673 811346 | 413397 421122 834519 | 411467 411466 822933 |
| 1504 34 41/26 | 50X100 S2S .1148 | 2 | VAZQUEZ, ERNESTO & KEYLA 157 AMES AVE LEONIA NJ 157 AMES AVE | 00672 07605-2001 | 250000 273000 523000 | 1782907 | 1782907 00 1782907 | 439451 439451 878902 | 447819 456186 904005 | 445727 445727 891454 |
| 1504 35 41/28 | 50X100 F2SG1S .1148 | 2 | PORTNOY, CLAUDIA 153 AMES AVE LEONIA, NJ 153 AMES AVE | 00660 07605 | 250000 132800 382800 | 1304965 | 1304965 00 1304965 | 321648 321648 643296 | 327772 333897 661669 | 326242 326241 652483 |
| 1504 36 41/30 | 50X100 S2SG1S .1148 | 2 | RUDE, MARTIN WADE & WANG, GENEVIEVE 149 AMES AVENUE LEONIA, NJ 149 AMES AVE | 00660 07605 | 250000 174800 424800 | 1448143 | 1448143 00 1448143 | 356939 356938 713877 | 363735 370531 734266 | 362036 362036 724072 |
| 1504 37 41/32 | 80X100 F2SG2S .1837 | 2 | SKARIMBAS, MICHAEL & DALTON, TARA 145 AMES AVE LEONIA NJ 145 AMES AVE | 00660 07605-2001 | 287500 191500 479000 | 1632911 | 1632911 00 1632911 | 402480 402480 804960 | 410144 417807 827951 | 408228 408228 816456 |
| 1504 38 41/35.B | 45X100 F2SG2S .1033 | 2 | VAN SICKELL, WILIAM JR & ISABELLE 141 AMES AVE LEONIA NJ 141 AMES AVE | 04703 07605-1116 | 240000 151000 391000 | 1332919 | 1332919 00 1332919 | 328538 328538 657076 | 334794 341049 675843 | 333230 333230 666460 |
| 1504 39 41/37 | 50X100 S2SG2S .1148 | 2 | BARRETT, VONDA M. 137 AMES AVE LEONIA NJ 137 AMES AVE | 07605-2001 | 250000 141500 391500 | 1334624 | 1334624 00 1334624 | 328958 328958 657916 | 335222 341486 676708 | 333656 333656 667312 |
| 1504 40 41/39 | 50X100 F2SG2S .1148 | 2 | KIM, JUN HYEONG & JIN CHOI 135 AMES AVENUE LEONIA, NJ 135 AMES AVE | 00672 07605 | 250000 279800 529800 | 1806088 | 1806088 00 1806088 | 445165 445164 890329 | 453641 462118 915759 | 451522 451522 903044 |
| 1504 41 41/41 | 50X100 S2SG1S .1148 | 2 | YANG, HYE M & AHN, SUNG Y & LEE, EUNAH 131 AMES AVE LEONIA, NJ 131 AMES AVE | 00660 07605 | 250000 192000 442000 | 1506778 | 1506778 00 1506778 | 371391 371390 742781 | 378463 385534 763997 | 376695 376694 753389 |

6286200

21429655

00

00

21429655

10563965

10865690

10714832

| Block No. Lot No. Qualification Account No. | Land Dimensions Building Description Additional Lots Acreage | Prop. Class | Owner's Name Address City State Property Location | Billing Code Zip Code | Land Improvement Exemption Net Total | 2024 Property Tax Special Dist | 2024 Total Tax Deduction Net Tax | Amt.Billed 2024 1st Q 2nd Q Total | 2nd Half 2024 3rd Q 4th Q Total | Preliminary 2025 Tax 1st Q 2nd Q Total |
|--|---|----------------|--|--------------------------|---|--------------------------------------|---|---|---|--|
| 1504 42 41/43 | 50X100 F2SG1S .1148 | 2 | KIM, SEAH LIM, TRUSTEE 111 MUNSEY RD EMERSON, NJ 127 AMES AVE | 07630 | 250000 144000 394000 | 1343146 | 1343146 00 | 331059 331058 662117 | 337363 343666 681029 | 335787 335786 671573 |
| 1504 43 41/45 | 50X100 F2SG1S .1148 | 2 | PARK, JONG HYUN 123 AMES AVE LEONIA, NJ 123 AMES AVE | 00660 07605 | 250000 129700 379700 | 1294397 | 1294397 00 | 319043 319043 638086 | 325118 331193 656311 | 323600 323599 647199 |
| 1504 44 41/47 | 50X100 F2S .1148 | 2 | CHESTER, PHILIP 119 AMES AVE LEONIA, NJ 119 AMES AVE | 00316 07605 | 250000 144500 394500 | 1344851 | 1344851 00 | 331479 331479 662958 | 337791 344102 681893 | 336213 336213 672426 |
| 1504 45 41/49 | 50X100 S2SG1S .1148 | 2 | CHEUNG, NICHOLAS Y. & AILYNN T. 115 AMES AVE LEONIA, NJ 115 AMES AVE | 00672 07605 | 250000 222100 472100 | 1609389 | 1609389 00 | 396682 396682 793364 | 404236 411789 816025 | 402348 402347 804695 |
| 1504 46 41/51 | 50X100 F2SG1U .1148 | 2 | QUEVEDO GARCIA, MAGDA O. 111 AMES AVE LEONIA, NJ 111 AMES AVE | 07605 | 250000 150400 400400 | 1364964 | 1364964 00 | 336436 336436 672872 | 342843 349249 692092 | 341241 341241 682482 |
| 1504 47 41/53 | 50X100 B2SG1U .1148 | 2 | CHEN, JIE 107 AMES AVE LEONIA, NJ 107 AMES AVE | 07605 | 250000 149400 399400 | 1361555 | 1361555 00 | 335596 335596 671192 | 341986 348377 690363 | 340389 340389 680778 |
| 1504 48 41/55 | 50X100 S2SG2S .1148 | 2 | KOCH, DURMUS 105 AMES AVE LEONIA, NJ 105 AMES AVE | 07605 | 250000 115700 365700 | 1246671 | 1246671 00 | 307280 307279 614559 | 313131 318981 632112 | 311668 311668 623336 |
| 1504 49 41/57 | 50X100 2S F .1148 | 2 | JUNG, JACHWA & JOUNGEUN PYO 103 AMES AVE LEONIA, NJ 103 AMES AVE | 00672 07605 | 229100 200500 429600 | 1464506 | 1464506 00 | 360972 360971 721943 | 367845 374718 742563 | 366127 366126 732253 |
| 1504 50 41/59 | 54X119 S2SG2S-2FAM .1475 | 2 | HIGGINS, LISA J. & WILLIAM J. 140 CHRISTIE ST LEONIA NJ 181 GRAND AVE | 00660 07605-2032 | 231700 201000 432700 | 1475074 | 1475074 00 | 363577 363576 727153 | 370499 377422 747921 | 368769 368768 737537 |
| 1505 1 42/2 | 50X120 F2SG2S 2FDWG .1377 | 2 | RADA, AMER & LOPEZ, ALEX 167 GRAND AVE LEONIA, NJ 167 GRAND AVENUE | 07605 | 234100 209800 443900 | 1513255 | 1513255 00 | 372987 372987 745974 | 380090 387191 767281 | 378314 378314 756628 |
| 1505 2 42/1 | 50X140 F2SG2S .1607 | 2 | 441 FAIRVIEW ASSOCIATES, LLC P.O. BOX 889 CLIFFSIDE PARK, NJ 106 AMES AVE | 07010 | 255800 143500 399300 | 1361214 | 1361214 00 | 335512 335512 671024 | 341901 348289 690190 | 340304 340303 680607 |
| 1505 3 42/3 | 40X100 F2SG1U .0918 | 2 | TORRES, CARLOS M. & DOROTHY B. 108 AMES AVE LEONIA NJ 108 AMES AVE | 07605-2002 | 230000 109900 339900 | 1158719 | 1158719 00 | 285601 285601 571202 | 291040 296477 587517 | 289680 289680 579360 |
| 1505 4 42/4 | 40X100 F2SG1U .0918 | 2 | COOING PIGEON REALTY LLC 801 LAMBS RD MULLICA HILLS, NJ 110 AMES AVE | 08062 | 230000 123000 353000 | 1203377 | 1203377 00 | 296609 296608 593217 | 302256 307904 610160 | 300845 300844 601689 |
| 1505 5 42/5 | 40X100 F2SG1S .0918 | 2 | COLON, WILLIAM J. & DIANA R. 112 AMES AVE LEONIA NJ 112 AMES AVE | 07605-2002 | 230000 116000 346000 | 1179514 V1 | 1179514 -25000 | 284477 284476 568953 | 290013 295548 585561 | 288629 288628 577257 |

| Block No. Lot No. Qualification Account No. | Land Dimensions Building Description Additional Lots Acreage | Prop. Class | Owner's Name Address City State Property Location | Billing Code Zip Code | Land Improvement Exemption Net Total | 2024 Property Tax Special Dist | 2024 Total Tax Deduction Net Tax | Amt.Billed 2024 1st Q 2nd Q Total | 2nd Half 2024 3rd Q 4th Q Total | Preliminary 2025 Tax 1st Q 2nd Q Total |
|--|---|----------------|--|--------------------------|---|--------------------------------------|---|---|---|--|
| 1505 6 42/6 | 50X100 F2SG1S .1148 | 2 | PARK, JI SOO & VIRGINIA BARNES 114 AMES AVENUE LEONIA, NJ 114 AMES AVE | 00672 07605 | 250000 208700 458700 | 1563708 | 1563708 00 1563708 | 385423 385423 770846 | 392762 400100 792862 | 390927 390927 781854 |
| 1505 7 42/7 | 45X100 S1.5G1S .1033 | 2 | KERINS, JOHN J. & ELLEN M. 118 AMES AVE LEONIA NJ 118 AMES AVE | 00597 07605-2002 | 240000 109600 349600 | 1191786 | 1191786 00 1191786 | 293752 293751 587503 | 299345 304938 604283 | 297947 297946 595893 |
| 1505 8 42/8 | 45X100 S2SG1S .1033 | 2 | US BANK TRUST C/O HUDSON HOMES 3701 REGENT BLVD, #200 IRVING, TX 120 AMES AVE | 00660 75063 | 240000 141300 381300 | 1299852 | 1299852 00 1299852 | 320388 320387 640775 | 326488 332589 659077 | 324963 324963 649926 |
| 1505 9 42/9 | 45X100 F2SG1S .1033 | 2 | ESCALANTE, EDUARDO & GUZMAN, ADELMA 124 AMES AVE LEONIA NJ 124 AMES AVE | 07605-2002 | 240000 149300 389300 | 1327124 | 1327124 00 1327124 | 327110 327109 654219 | 333338 339567 672905 | 331781 331781 663562 |
| 1505 10 42/10 | 45X100 F2SG2S .1033 | 2 | URENA, CARLOS & CRISTINA 130 AMES AVE LEONIA NJ 130 AMES AVE | 07605-2002 | 240000 175900 415900 | 1417803 | 1417803 00 1417803 | 349460 349460 698920 | 356115 362768 718883 | 354451 354451 708902 |
| 1505 11 42/11 | 60X100 SISGIS .1377 | 2 | 132 AMES AVE CO. 132 AMES AVE LEONIA NJ 132 AMES AVE | 00660 07605-2002 | 270000 145000 415000 | 1414735 | 1414735 00 1414735 | 348704 348704 697408 | 355344 361983 717327 | 353684 353684 707368 |
| 1505 12 42/12 | 50X100 S2SG1S .1148 | 2 | JUNG, GEORGE & JEON, SIHYEON 136 AMES AVE LEONIA, NJ 136 AMES AVE | 07605 | 250000 136800 386800 | 1318601 | 1318601 00 1318601 | 325009 325009 650018 | 331197 337386 668583 | 329651 329650 659301 |
| 1505 13 42/13 | 60X100 S2SG1S .1377 | 2 | HINTON, MICHAEL J. & MINEKO YAJIMA 140 AMES AVE LEONIA, NJ 140 AMES AVE | 07605 | 270000 145200 415200 | 1415417 | 1415417 00 1415417 | 348872 348872 697744 | 355515 362158 717673 | 353855 353854 707709 |
| 1505 14 42/14 | 72X100 B2SG2S .1653 | 2 | BAILYN, PAUL M., TRUSTEE 144 AMES AVE LEONIA, NJ 144 AMES AVE | 07605 | 283500 150300 433800 | 1478824 | 1478824 00 1478824 | 364501 364500 729001 | 371441 378382 749823 | 369706 369706 739412 |
| 1505 15 42.A/1 | 72X100 F2SG1S .1653 | 2 | FERRERAS, CARLOS & ROSELYN RAMIREZ 152 AMES AVE LEONIA, NJ 152 AMES AVE | 07605 | 283500 161500 445000 | 1517005 | 1517005 00 1517005 | 373912 373911 747823 | 381031 388151 769182 | 379252 379251 758503 |
| 1505 16 42.A/2 | 50X100 B2SG1S .1148 | 2 | ISMAIL, MOHAMMAD J. & LUBNA A. 156 AMES AVE LEONIA, NJ 156 AMES AVE | 00660 07605 | 250000 171700 421700 | 1437575 | 1437575 00 1437575 | 354334 354333 708667 | 361081 367827 728908 | 359394 359394 718788 |
| 1505 17 42.A/3 | 75X100 F2SG1S .1722 | 2 | PERRI, ADAM & KAYO 170 AMES AVE LEONIA NJ 170 AMES AVE | 01576 07605-2002 | 285000 136700 421700 | 1437575 | 1437575 00 1437575 | 354334 354333 708667 | 361081 367827 728908 | 359394 359394 718788 |
| 1505 18 42.A/5 | 87X100 S2SG2S .1997 | 2 | SCORDO, VINCENT & ERIN 180 AMES AVE LEONIA NJ 180 AMES AVE | 00660 07605-2002 | 291000 205800 496800 | 1693591 | 1693591 00 1693591 | 417437 417436 834873 | 425385 433333 858718 | 423398 423398 846796 |
| 1505 19 42.A/8.B | 63X100 F2SG1S .1446 | 2 | HUANG, MINYAN 192 AMES AVE LEONIA, NJ 192 AMES AVE | 00660 07605 | 276000 174800 450800 | 1536777 | 1536777 00 1536777 | 378785 378785 757570 | 385997 393210 779207 | 384195 384194 768389 |

| Block No. Lot No. Qualification Account No. | Land Dimensions Building Description Additional Lots Acreage | Prop. Class | Owner's Name Address City State Property Location | Billing Code Zip Code | Land Improvement Exemption Net Total | 2024 Property Tax Special Dist | 2024 Total Tax Deduction Net Tax | Amt.Billed 2024 1st Q 2nd Q Total | 2nd Half 2024 3rd Q 4th Q Total | Preliminary 2025 Tax 1st Q 2nd Q Total |
|--|---|----------------|---|--------------------------|---|--------------------------------------|---|---|---|--|
| 1505 20 42.A/10 | 87.5X100 F2SG2S .2009 | 2 | KOVACH, CRYSTAL J. 194 AMES AVE LEONIA, NJ 194 AMES AVE | 00672 07605 | 291300 219500 510800 | 1741317 | 1741317 00 1741317 | 429620 429620 859240 | 436952 445125 882077 | 435330 435329 870659 |
| 1505 21 42.A/11 | 50X100 F2SG2S .1148 | 2 | RHEE, HYON JU 200 AMES AVE LEONIA, NJ 200 AMES AVE | 00660 07605 | 250000 173400 423400 | 1443371 | 1443371 00 1443371 | 355762 355762 711524 | 362536 369311 731847 | 360843 360843 721686 |
| 1505 22 42.A/12 | 50X100 F2SG1S .1148 | 2 | CHOO, MICHAEL & ELI 204 AMES AVENUE LEONIA, NJ 204 AMES AVE | 07605 | 271100 174900 446000 | 1520414 | 1520414 00 1520414 | 374752 374751 749503 | 381888 389023 770911 | 380104 380103 760207 |
| 1505 23 42.A/13 | 50X100 B2SG2U .1148 | 2 | KWON, SOONJAE & AN, JI YOUNG 140 BROAD AVE LEONIA, NJ 140 BROAD AVE | 07605 | 213700 139600 353300 | 1204400 | 1204400 00 1204400 | 296861 296860 593721 | 302513 308166 610679 | 301100 301100 602200 |
| 1505 24 42.A/14 | 50X100 B2SG1U .1148 | 2 | MILLER, JACY & CONTI, MEL 138 BROAD AVE LEONIA NJ 138 BROAD AVE | 00660 07605-2038 | 213700 178300 392000 | 1336328 | 1336328 00 1336328 | 329378 329378 658756 | 335650 341922 677572 | 334082 334082 668164 |
| 1505 25 42.A/15 | 140X100 B2SG2 .3214 | 2 | LEE, YOUNGBIN & SANG Y. 130 BROAD AVE LEONIA, NJ 130 BROAD AVE | 07605 | 269900 378500 648400 | 2210396 | 2210396 00 2210396 | 544818 544818 1089636 | 555193 565567 1120760 | 552599 552599 1105198 |
| 1505 26 42.A/16 | 50X100 F2SG1U .1148 | 2 | RILEY, JOSEPH J. JR. & CAROL ANN 201 MOORE AVE LEONIA NJ 201 MOORE AVE | 07605-2009 | 250000 236000 486000 | 1656774 V1 | 1656774 -25000 1631774 | 402112 402111 804223 | 409888 417663 827551 | 407944 407943 815887 |
| 1505 27 42.A/17 | 50X100 F2SG1S .1148 | 2 | MOON, HYE-JIN & AHN, SEHO 199 MOORE AVE LEONIA, NJ 199 MOORE AVE | 00660 07605 | 250000 195600 445600 | 1519050 | 1519050 00 1519050 | 374416 374415 748831 | 381545 388674 770219 | 379763 379762 759525 |
| 1505 28 42.A/18 | 50X100 F2SG2S .1148 | 2 | MARTY, JOSE M. & DEBRA 195 MOORE AVE LEONIA, NJ 195 MOORE AVE | 00660 07605 | 250000 142700 392700 | 1338714 | 1338714 00 1338714 | 329967 329966 659933 | 336249 342532 678781 | 334679 334678 669357 |
| 1505 29 42.A/19 | 50X100 B2SG2S .1148 | 2 | DEEN, NICHOLAS F. 193 MOORE AVE LEONIA, NJ 193 MOORE AVE | 07605 | 250000 140300 390300 | 1330533 | 1330533 00 1330533 | 321700 321699 643399 | 340445 346689 687134 | 332634 332633 665267 |
| 1505 30 42.A/20 | 50X100 F2SG1S .1148 | 2 | YU, XI DOU & PEIYI 189 MOORE AVENUE LEONIA, NJ 189 MOORE AVE | 07605 | 250000 149200 399200 | 1360873 | 1360873 00 1360873 | 335428 335428 670856 | 341815 348202 690017 | 340219 340218 680437 |
| 1505 31 42.A/21 | 50X100 .1148 | 15F | LEE, NELSON T. & AMY HSU 185 MOORE AVENUE LEONIA, NJ 185 MOORE AVENUE | 00660 07605 | *EXEMPT* | 00 | 00 00 00 | 360856 360855 *OVERBILLED* 721711 | -360856 -360855 -721711 | 00 00 00 |
| 1505 32 42.A/22 | 50X100 B2SG1S .1148 | 2 | SEYFARTH, ROBERT & SUSAN ROSCHKE 181 MOORE AVE LEONIA NJ 181 MOORE AVE | 07605-2009 | 250000 134900 384900 | 1312124 V1 | 1312124 -25000 1287124 | 317163 317162 634325 | 323321 329478 652799 | 321781 321781 643562 |
| 1505 33 42.A/23 | 50X100 F1S .1148 | 2 | MURPHY, PETER J. 177 MOORE AVENUE LEONIA, NJ 177 MOORE AVE | 07605 | 250000 139400 389400 | 1327465 | 1327465 00 1327465 | 327194 327193 654387 | 333424 339654 673078 | 331867 331866 663733 |

5662000

19301759

00

50000

19251759

10200045

9051714

9625882

| Block No. Lot No. Qualification Account No. | Land Dimensions Building Description Additional Lots Acreage | Prop. Class | Owner's Name Address City State Property Location | Billing Code Zip Code | Land Improvement Exemption Net Total | 2024 Property Tax Special Dist | 2024 Total Tax Deduction Net Tax | Amt.Billed 2024 1st Q 2nd Q Total | 2nd Half 2024 3rd Q 4th Q Total | Preliminary 2025 Tax 1st Q 2nd Q Total |
|--|---|----------------|--|--------------------------|---|--------------------------------------|---|---|---|--|
| 1505 34 42.A/24 | 50X100 F1SG1U .1148 | 2 | CHAN, MAY LOI-OI & HOK H 173 MOORE AVE LEONIA NJ 173 MOORE AVE | 07605-2009 | 250000 140100 390100 | 1329851 | 1329851 00 1329851 | 327782 327781 655563 | 334023 340265 674288 | 332463 332463 664926 |
| 1505 35 42.A/25 | 72X100 B1SG1A .1653 | 2 | HAN, WAN SEOK & YA MOO 169 MOORE AVE LEONIA NJ 169 MOORE AVE | 00660 07605 | 283500 300800 584300 | 1991879 | 1991879 00 1991879 | 490958 490958 981916 | 500307 509656 1009963 | 497970 497970 995940 |
| 1505 36 42/15 | 72X100 2S-F-Z-2AG .1653 | 2 | ZIMMERLY, CYNTHIA 161 MOORE AVE LEONIA NJ 161 MOORE AVE | 07605-2009 | 283500 162800 446300 | 1521437 | 1521437 00 1521437 | 375004 375003 750007 | 382145 389285 771430 | 380360 380359 760719 |
| 1505 37 42/16 | 60X100 F1SG1A .1377 | 2 | KIM, SHIHUN 157 MOORE AVE LEONIA, NJ 157 MOORE AVE | 00660 07605 | 270000 145200 415200 | 1415417 | 1415417 00 1415417 | 348872 348872 697744 | 355515 362158 717673 | 353855 353854 707709 |
| 1505 38 42/17 | 50X100 B1SG1A .1148 | 2 | TREACY, JAMES J & NANCY 76 CONCORD AVE GLEN ROCK, NJ 153 MOORE AVE | 07452 | 250000 109300 359300 | 1224854 | 1224854 00 1224854 | 301902 301902 603804 | 307651 313399 621050 | 306214 306213 612427 |
| 1505 39 42/18 | 55X100 B2SG1U .1263 | 2 | DE MICHELE, PATRICK JR & JEAN 149 MOORE AVE LEONIA NJ 149 MOORE AVE | 07605-2009 | 260000 158400 418400 | 1426326 | 1426326 00 1426326 | 351561 351560 703121 | 358255 364950 723205 | 356582 356581 713163 |
| 1505 40 42/19 | 50X100 F1.5SG1U .1148 | 2 | KIM, JOSEPH & KELLY 145 MOORE AVE LEONIA, NJ 145 MOORE AVE | 00660 07605 | 250000 180100 430100 | 1466211 | 1466211 00 1466211 | 361392 361391 722783 | 368273 375155 743428 | 366553 366553 733106 |
| 1505 41 42/20 | 45X100 F2SG1S .1033 | 2 | RUBINSKY, MARK & DEL COLLE, KAREN 141 MOORE AVE LEONIA NJ 141 MOORE AVE | 07605-2009 | 240000 111300 351300 | 1197582 | 1197582 00 1197582 | 295180 295180 590360 | 300801 306421 607222 | 299396 299395 598791 |
| 1505 42 42/21 | 45X100 B2SG1S .1033 | 2 | LIZOTTE, EUGENE A., ETALS 137 MOORE AVE LEONIA, NJ 137 MOORE AVE | 07605 | 240000 129600 369600 | 1259966 V1 | 1259966 -25000 1234966 | 304307 304306 608613 | 310220 316133 626353 | 308742 308741 617483 |
| 1505 43 42/22 | 45X100 B1.5SG1S .1033 | 2 | YU, SUN 133 MOORE AVENUE LEONIA, NJ 133 MOORE AVE | 00660 07605 | 240000 209400 449400 | 1532005 | 1532005 00 1532005 | 377609 377608 755217 | 384799 391989 776788 | 383002 383001 766003 |
| 1505 44 42/23 | 45X100 B1.5SG1U .1033 | 2 | YUEN, DIANE 129 MOORE AVE LEONIA NJ 129 MOORE AVE | 07605-2009 | 240000 127200 367200 | 1251785 | 1251785 00 1251785 | 308540 308540 617080 | 314415 320290 634705 | 312947 312946 625893 |
| 1505 45 42/24 | 45X100 B2SG1S .1033 | 2 | HONG, SEOK HYUN 125 MOORE AVE LEONIA NJ 125 MOORE AVE | 07605-2009 | 240000 130800 370800 | 1264057 | 1264057 00 1264057 | 311565 311565 623130 | 317497 323430 640927 | 316015 316014 632029 |
| 1505 46 42/25 | 45X100 B1SG2S .1033 | 2 | HAN, NOH SEOK & EUN LEE KIM 121 MOORE AVE LEONIA, NJ 121 MOORE AVE | 00154 07605 | 240000 113800 353800 | 1206104 | 1206104 00 1206104 | 297281 297280 594561 | 302941 308602 611543 | 301526 301526 603052 |
| 1505 47 42/26.A | 26X100 B2S DUP .0597 | 2 | XHAKO, MARSELA & TAULANT 117 MOORE AVE LEONIA, NJ 117 MOORE AVE | 00660 07605 | 202000 66400 268400 | 914976 | 914976 00 914976 | 225523 225523 451046 | 229818 234112 463930 | 228744 228744 457488 |

5574200

19002450

00

25000

18977450

9354945

9622505

9488729

| Block No. Lot No. Qualification Account No. | Land Dimensions Building Description Additional Lots Acreage | Prop. Class | Owner's Name Address City State Property Location | Billing Code Zip Code | Land Improvement Exemption Net Total | 2024 Property Tax Special Dist | 2024 Total Tax Deduction Net Tax | Amt.Billed 2024 1st Q 2nd Q Total | 2nd Half 2024 3rd Q 4th Q Total | Preliminary 2025 Tax 1st Q 2nd Q Total |
|--|---|----------------|--|--------------------------|---|--------------------------------------|---|---|---|--|
| 1505 48 42/26.B | 26X100 B2S DUP .0597 | 2 | TRAN, ANDY & ZHOU, REBECCA 115 MOORE AVE LEONIA, NJ 115 MOORE AVE | 07605 | 202000 65300 267300 | 911226 | 911226 00 | 224599 224599 | 228876 233152 | 227807 227806 |
| 1505 49 42/26.C | 26X100 B2S DUP .0597 | 2 | LI, NELSON & LIANG, ANGELY 111 MOORE AVE LEONIA, NJ 111 MOORE AVE | 07605 | 202000 61000 263000 | 896567 | 896567 00 | 220986 220986 | 225194 229401 | 224142 224142 |
| 1505 50 42/26.D | 26X100 IRR B2S DUP .0000 | 2 | PORTERA, CHARLES S. & GLADYS 109 MOORE AVE LEONIA, NJ 109 MOORE AVE | 00660 07605 | 222800 58100 280900 | 957588 | 957588 00 | 236027 236026 | 240521 245014 | 239397 239397 |
| 1506 1 43/59 | 1.81 AC B2S 40U 1.8100 | 4C | FIRST REALTY CO. L.P. PO BOX 514 HACKENSACK NJ 130 MOORE AVE | 00660 07602-0051 | 1600000 1813000 3413000 | 11634917 | 11634917 00 | 2867774 2867773 | 2922381 2976989 | 2908730 2908729 |
| 1506 2 43/6 | 236X234 F1S 1.2678 | 4A | LEONIA TENNIS CLUB PO BOX 123 LEONIA NJ 142 MOORE AVE | 07605-0123 | 862100 201200 1063300 | 3624790 | 3624790 00 | 893438 893438 | 910451 927463 | 906198 906197 |
| 1506 3 43/10 | 45X175 F1S GLU .1808 | 2 | SARAMA, STANLEY & STIEGLITZ, BRIGITTE 158 MOORE AVE LEONIA NJ 158 MOORE AVE | 07605-2010 | 272800 250900 523700 | 1785293 | 1785293 00 | 440039 440039 | 448418 456797 | 446324 446323 |
| 1506 4 43/11 | 45X175 B2SG2S .1808 | 2 | VEGA, DAVID & JOANNE 162 MOORE AVE LEONIA NJ 162 MOORE AVE | 00660 07605 | 286900 151200 438100 | 1493483 | 1493483 00 | 368114 368113 | 375123 382133 | 373371 373371 |
| 1506 5 43/12 | 45X175 B2SG2S .1808 | 2 | HONG, EUNMEE & HUDSON, JEREMY A. 166 MOORE AVE LEONIA, NJ 166 MOORE AVE | 07605 | 286900 180300 467200 | 1592685 | 1592685 00 | 392565 392565 | 400040 407515 | 398172 398171 |
| 1506 6 43/13 | 45.76X175 B2SG2S .1838 | 2 | GREENFIELD, GEORGE & LESLIE 170 MOORE AVE LEONIA NJ 170 MOORE AVE | 07605-2010 | 286900 162000 448900 | 1530300 | 1530300 00 | 377189 377188 | 384371 391552 | 382575 382575 |
| 1506 7 43/15 | 52X145 F1SG1U .1731 | 2 | CIMSIR, GULUZAR 174 MOORE AVE LEONIA NJ 174 MOORE AVE | 00660 07605-2010 | 285200 128600 413800 | 1410644 | 1410644 00 | 347276 347275 | 354736 361357 | 352661 352661 |
| 1506 8 43/16 | 58X145 B2SG2S .1931 | 2 | NARVAEZ, A. & ALFONSO, MIGUEL X. 178 MOORE AVENUE LEONIA, NJ 178 MOORE AVE | 00672 07605 | 289600 294900 584500 | 1992561 | 1992561 00 | 491127 491126 | 500478 509830 | 498141 498140 |
| 1506 9 43/17 | 50X145 B2SG2S .1664 | 2 | 182 MOORE AVE CO. 182 MOORE AVE LEONIA, NJ 182 MOORE AVE | 00660 07605 | 283800 135100 418900 | 1428030 | 1428030 00 | 351981 351981 | 358683 365385 | 357008 357007 |
| 1506 10 43/18 | 50X145 F2SG1S .1664 | 2 | CAYABAN, ROSTAN & PALMERO-CAYABAN, M 186 MOORE AVE LEONIA NJ 186 MOORE AVE | 00660 07605-2010 | 283800 137000 420800 | 1434507 | 1434507 00 | 353578 353577 | 360310 367042 | 358627 358627 |
| 1506 11 43/19 | 50X175 F2SG1S .2009 | 2 | HORVITZ, MATTHEW & KATIE 190 MOORE AVE LEONIA, NJ 190 MOORE AVE | 00660 07605 | 291300 291600 582900 | 1987106 | 1987106 00 | 489782 489782 | 499108 508434 | 496777 496776 |

9586300

32679697

00

00

32679697

16108943

16570754

16339852

| Block No. Lot No. Qualification Account No. | Land Dimensions Building Description Additional Lots Acreage | Prop. Class | Owner's Name Address City State Property Location | Billing Code Zip Code | Land Improvement Exemption Net Total | 2024 Property Tax Special Dist | 2024 Total Tax Deduction Net Tax | Amt.Billed 2024 1st Q 2nd Q Total | 2nd Half 2024 3rd Q 4th Q Total | Preliminary 2025 Tax 1st Q 2nd Q Total |
|--|---|----------------|---|--------------------------|---|--------------------------------------|---|---|---|--|
| 1506 12 43/21 | 50X145 S2SG2S .1664 | 2 | DURAN, SANTOS J. 194 MOORE AVE LEONIA, NJ 194 MOORE AVE | 00597 07605 | 283800 151900 435700 | 1485301 | 1485301 00 | 366097 366097 732194 | 373068 380039 753107 | 371326 371325 742651 |
| 1506 13 43/22 | 50X145 S2SG1S .1664 | 2 | TAYLOR, NIKOLAI 198 MOORE AVE LEONIA, NJ 198 MOORE AVE | 07605 | 283800 84600 368400 | 1255876 | 1255876 00 | 309548 309548 619096 | 315443 321337 636780 | 313969 313969 627938 |
| 1506 14 43/23 | 50X145 F1SG1U .1664 | 2 | SWAIM, DAVID G. & CAROLE M. 200 MOORE AVE LEONIA NJ 200 MOORE AVE | 07605-2010 | 283800 156000 439800 | 1499278 | 1499278 00 | 369542 369542 739084 | 376579 383615 760194 | 374820 374819 749639 |
| 1506 15 43/24 | 50X145 B1SG2S .1664 | 2 | LEE, YU T. & YOU, EUN JOO 204 MOORE AVE LEONIA, NJ 204 MOORE AVE | 00660 07605 | 283800 65900 349700 | 1192127 | 1192127 00 | 293836 293835 587671 | 299431 305025 604456 | 298032 298032 596064 |
| 1506 16 43/25 | 50X104 F2SG1S .1194 | 2 | ETEDALI, ALI A. & SUZANNE BROFFMAN 206 MOORE AVENUE LEONIA, NJ 206 MOORE AVE | 01576 07605 | 253700 154000 407700 | 1389849 | 1389849 00 | 342570 342570 685140 | 349093 355616 704709 | 347463 347462 694925 |
| 1506 17 43/26 | 54X109 IRR B2S OFF .0000 | 2 | KIM, HWAN U. & SOON EUN 214 MOORE AVE LEONIA NJ 214 MOORE AVE | 00660 07605-2010 | 243000 234700 477700 | 1628479 | 1628479 00 | 401388 401387 802775 | 409031 416673 825704 | 407120 407120 814240 |
| 1506 18 43/28 | 47X117 .1262 | 1 | KIM, HWAN U & SOON EUN 214 MOORE AVE LEONIA NJ 124 BROAD AVE | 07605 | 262100 0 262100 | 893499 | 893499 00 | 220230 220229 440459 | 224423 228617 453040 | 223375 223375 446750 |
| 1506 19 43/29 | 50X146 S2SG1S .1676 | 15F | STERNER, JOSEPH W. 116 BROAD AVENUE LEONIA, NJ 116 BROAD AVE | 07605 | *EXEMPT* | 00 | 00 00 00 | 00 00 00 | 00 00 00 | 00 00 00 |
| 1506 20 43/30 | 0.8766 AC B2.5S OFFICE .8766 | 2 | CHOI, TAE YUL & JIK NYEO 110 BROAD AVE LEONIA NJ 110 BROAD AVE | 07605-2003 | 293800 321300 615100 | 2096876 | 2096876 00 | 516838 516838 1033676 | 526679 536521 1063200 | 524219 524219 1048438 |
| 1506 21 43/32 | 125X69 B2SG1U .1980 | 2 | WOO, SO N. & YUN HUI CHOI 100 BROAD AVE LEONIA, NJ 183 OAKDENE AVE | 07605 | 261600 236600 498200 | 1698364 | 1698364 00 | 418613 418612 837225 | 426584 434555 861139 | 424591 424591 849182 |
| 1506 22 43/33.A | 54X148 IRR B2SG2S .0000 | 2 | SPADA, FRANK & HELEN 181 OAKDENE AVE LEONIA NJ 181 OAKDENE AVE | 07605-2039 | 287700 158000 445700 | 1519391 v1 | 1519391 -25000 | 368250 368249 736499 | 375381 382511 757892 | 373598 373598 747196 |
| 1506 23 43/33.B | 64X149 IRR B2SG2A .0000 | 2 | HAN, KENG CHOU & GONG, TAEHEE 179 OAKDENE AVE LEONIA, NJ 179 OAKDENE AVE | 00660 07605 | 294000 178300 472300 | 1610071 | 1610071 00 | 396850 396850 793700 | 404407 411964 816371 | 402518 402518 805036 |
| 1506 24 43/34 | 50X149 B2SG1U .1710 | 2 | KIM, YUN J 177 OAKDENE AVE LEONIA NJ 177 OAKDENE AVE | 00660 07605-2039 | 284800 133300 418100 | 1425303 | 1425303 00 | 351309 351308 702617 | 357998 364688 722686 | 356326 356326 712652 |
| 1506 25 43/35 | 72X193 S2SG2S .3190 | 2 | SAYANLAR, MATTHEW & HILDA 169 OAKDENE AVE LEONIA NJ 169 OAKDENE AVE | 00672 07605-2039 | 317100 239400 556500 | 1897109 | 1897109 00 | 467600 467599 935199 | 476503 485407 961910 | 474278 474277 948555 |

5747000

19591523

00

25000

19566523

9645335

9921188

9783266

| Block No. Lot No. Qualification Account No. | Land Dimensions Building Description Additional Lots Acreage | Prop. Class | Owner's Name Address City State Property Location | Billing Code Zip Code | Land Improvement Exemption Net Total | 2024 Property Tax Special Dist | 2024 Total Tax Deduction Net Tax | Amt.Billed 2024 1st Q 2nd Q Total | 2nd Half 2024 3rd Q 4th Q Total | Preliminary 2025 Tax 1st Q 2nd Q Total |
|--|---|----------------|---|--------------------------|---|--------------------------------------|---|---|---|--|
| 1506 26 43/37.A | 50X194 F2SG2S .2227 | 2 | PFITZNER, RICHARD W. & OOKNAM KONG 165 OAKDENE AVENUE LEONIA, NJ 165 OAKDENE AVE | 00660 07605 | 296200 159800 456000 | 1554504 | 1554504 00 | 383154 383154 766308 | 390450 397746 788196 | 388626 388626 777252 |
| 1506 27 43/39 | 50X190 B2SG1S .2181 | 2 | ARATA, ARMAND & GLADYS 163 OAKDENE AVE LEONIA NJ 163 OAKDENE AVE | 07605-2039 | 296700 139100 435800 | 1485642 | 1485642 00 | 366181 366181 732362 | 373154 380126 753280 | 371411 371410 742821 |
| 1506 28 43/41 | 50X196 F2SG1S .2250 | 2 | COPELAND, SAIYD & ANGELA 161 OAKDENE AVE LEONIA, NJ 161 OAKDENE AVE | 00660 07605 | 296700 203500 500200 | 1705182 | 1705182 00 | 420293 420293 840586 | 428297 436299 864596 | 426296 426295 852591 |
| 1506 29 43/42 | 40X198 IRR B1S .0000 | 2 | CASSANO, ANTHONY JUDE & HEIDI B. 157 OAKDENE AVE LEONIA NJ 157 OAKDENE AVE | 00660 07605-2039 | 287100 178600 465700 | 1587571 | 1587571 00 | 391305 391304 782609 | 398756 406206 804962 | 396893 396893 793786 |
| 1506 30 43/44 | 50X199 B2SG2S .2284 | 2 | TRESNAN, STEVEN M. & KATHERYN 153 OAKDENE AVE LEONIA, NJ 153 OAKDENE AVE | 00660 07605 | 297200 176400 473600 | 1614502 | 1614502 00 | 397943 397942 795885 | 405520 413097 818617 | 403626 403625 807251 |
| 1506 31 43/46 | 50X200 B2SG2S .2296 | 2 | LAWLER, HENRY J. & MELANIE A. 149 OAKDENE AVE LEONIA NJ 149 OAKDENE AVE | 07605-2039 | 299600 153300 452900 | 1543936 v1 | 1543936 -25000 | 374300 374299 748599 | 381546 388791 770337 | 379734 379734 759468 |
| 1506 32 43/48 | 54X170 B2SG1A .2107 | 2 | CHURCHILL, STEPHEN K & JEANNE N 145 OAKDENE AVE LEONIA NJ 145 OAKDENE AVE | 01576 07605 | 286800 197100 483900 | 1649615 | 1649615 00 | 406597 406597 813194 | 414340 422081 836421 | 412404 412404 824808 |
| 1506 33 43/49 | 50X172 B2SG1A .1974 | 2 | DONDYSH, VICTORIA 141 OAKDENE AVE LEONIA NJ 141 OAKDENE AVE | 07605-2039 | 271600 195200 466800 | 1591321 | 1591321 00 | 392229 392229 784458 | 399697 407166 806863 | 397831 397830 795661 |
| 1506 34 43/50 | 50X173 B2SG1A .1986 | 2 | NG, DAVID & MINDY 137 OAKDENE AVE LEONIA, NJ 137 OAKDENE AVE | 00660 07605 | 284500 149200 433700 | 1478483 | 1478483 00 | 364417 364416 728833 | 371356 378294 749650 | 369621 369621 739242 |
| 1506 35 43/51 | 53X149 B2SG1A .1813 | 2 | WATSON, CHRISTOPHER & NOREEN 133 OAKDENE AVE LEONIA NJ 133 OAKDENE AVE | 07605-2039 | 278700 159700 438400 | 1494506 | 1494506 00 | 368366 368365 736731 | 375380 382395 757775 | 373627 373626 747253 |
| 1506 36 43/52 | 48.5X115 B2SG1U .1280 | 2 | KIM, IN SIK 129 OAKDENE AVE LEONIA, NJ 129 OAKDENE AVE | 07605 | 248600 131000 379600 | 1294056 | 1294056 00 | 318959 318959 637918 | 325033 331105 656138 | 323514 323514 647028 |
| 1506 37 43/53 | 48.5X116 B2SG1S .1292 | 2 | PATINO, ERIC B & SUSANA C 125 OAKDENE AVE LEONIA, NJ 125 OAKDENE AVE | 07605 | 249500 116800 366300 | 1248717 | 1248717 00 | 307784 307783 615567 | 313645 319505 633150 | 312180 312179 624359 |
| 1506 38 43/54 | 39X117 B2SG1S .1048 | 2 | CHAN, IYONG 2206 CLINTONVILLE ST WHITESTONE, NY 121 OAKDENE AVE | 11357 | 229300 123200 352500 | 1201673 | 1201673 00 | 296189 296188 592377 | 301828 307468 609296 | 300419 300418 600837 |
| 1506 39 43/55 | 39X173 B2SG1S .1549 | 2 | MATAGA, OLIVER T. & ANNIE REYES 117 OAKDENE AVE LEONIA, NJ 117 OAKDENE AVE | 00660 07605 | 262000 135900 397900 | 1356441 | 1356441 00 | 334336 334335 668671 | 340702 347068 687770 | 339111 339110 678221 |

| Block No. Lot No. Qualification Account No. | Land Dimensions Building Description Additional Lots Acreage | Prop. Class | Owner's Name Address City State Property Location | Billing Code Zip Code | Land Improvement Exemption Net Total | 2024 Property Tax Special Dist | 2024 Total Tax Deduction Net Tax | Amt.Billed 2024 1st Q 2nd Q Total | 2nd Half 2024 3rd Q 4th Q Total | Preliminary 2025 Tax 1st Q 2nd Q Total |
|--|---|----------------|---|--------------------------|---|--------------------------------------|---|---|---|--|
| 1506 40 43/57 | 39X118 F1SG3S .1056 | 2 | TAKTAK, NECMI A. & DIDEM DEMIRGIL 115 OAKDENE AVE LEONIA, NJ 115 OAKDENE AVE | 07605 | 218700 156200 374900 | 1278034 | 1278034 00 1278034 | 315010 315010 630020 | 321008 327006 648014 | 319509 319508 639017 |
| 1601 1 000000 | 51X100 B1.5SG2U .1171 | 2 | FARFAN, MARCELO F. & ANITA M. 300 PARK AVE LEONIA NJ 300 PARK AVE | 00660 07605-1808 | 221500 268600 490100 | 1670751 | 1670751 00 1670751 | 411807 411806 823613 | 419648 427490 847138 | 417688 417688 835376 |
| 1601 2 000000 | 50X101 B1.5S .1159 | 2 | CHAO, CHIEH-FU & SHINAH KIM 304 PARK AVE LEONIA, NJ 304 PARK AVE | 07605 | 246200 158200 404400 | 1378600 | 1378600 00 1378600 | 339797 339797 679594 | 346268 352738 699006 | 344650 344650 689300 |
| 1601 3 58/1.D | 50X101 B1.5SG1A .1159 | 2 | MALDONADO, LUIS G. 308 PARK AVE LEONIA, NJ 308 PARK AVE | 00672 07605 | 246300 201400 447700 | 1526209 | 1526209 00 1526209 | 376180 376180 752360 | 383343 390506 773849 | 381553 381552 763105 |
| 1601 4 000000 | 49.83X150 IRR F2SG1A .0000 | 2 | KWON, MIKYUNG K. 312 PARK AVE LEONIA, NJ 312 PARK AVE | 85186 07605 | 275800 108200 384000 | 1309056 | 1309056 00 1309056 | 322656 322656 645312 | 328800 334944 663744 | 327264 327264 654528 |
| 1601 5 000000 | 50X150 F2SG2S .1722 | 2 | VILLELA, EDWARD & KALI 316 PARK AVE LEONIA NJ 316 PARK AVE | 07605-1808 | 280000 158700 438700 | 1495528 | 1495528 00 1495528 | 368618 368618 737236 | 375637 382655 758292 | 373882 373882 747764 |
| 1601 6 000000 | 50X150 F2SG2S .1722 | 2 | KRAMER 2019 TRUST 322 PARK AVE LEONIA, NJ 322 PARK AVE | 07605 | 280000 166900 446900 | 1523482 | 1523482 00 1523482 | 375508 375508 751016 | 382658 389808 772466 | 380871 380870 761741 |
| 1601 7 58/7 | 50X150 F2SG2S .1722 | 2 | FORD, LORI & TIMOTHY 324 PARK AVE LEONIA NJ 324 PARK AVE | 07605-1808 | 280000 165600 445600 | 1519050 | 1519050 00 1519050 | 374416 374415 748831 | 381545 388674 770219 | 379763 379762 759525 |
| 1601 8 000000 | 50X150 F2SG2S .1722 | 2 | KIM, NICHOLAS 328 PARK AVE LEONIA, NJ 328 PARK AVE | 07605 | 280000 226700 506700 | 1727340 | 1727340 00 1727340 | 425755 425755 851510 | 433862 441968 875830 | 431835 431835 863670 |
| 1601 9 000000 | 150X150 F2SG2S .5165 | 2 | WOOD, BARBARA 334 PARK AVENUE LEONIA, NJ 334 PARK AVE | 07605 | 325000 278100 603100 | 2055968 | 2055968 00 2055968 | 506755 506755 1013510 | 516404 526054 1042458 | 513992 513992 1027984 |
| 1601 10 000000 | 51X130 B2SG2S .1522 | 2 | RACIK, DONNA 342 PARK AVE. LEONIA, NJ 342 PARK AVE | 00660 07605 | 261800 176000 437800 | 1492460 | 1492460 00 1492460 | 367862 367861 735723 | 374866 381871 756737 | 373115 373115 746230 |
| 1601 11 58/13 | 51X142 F2SG2S .1663 | 2 | MECCA, PETER & JO-ANNE 92 GLENWOOD AVE LEONIA NJ 92 GLENWOOD AVE | 07605-1332 | 250600 143500 394100 | 1343487 | 1343487 00 1343487 | 331143 331142 662285 | 337448 343754 681202 | 335872 335872 671744 |
| 1601 12 000000 | 51X152 S2SG1S .1780 | 2 | CHACE, ROBERT CRAIG & ERICA JOAN 86 GLENWOOD AVE LEONIA, NJ 86 GLENWOOD AVE | 07605 | 253100 327000 580100 | 1977561 | 1977561 00 1977561 | 487429 487429 974858 | 496711 505992 1002703 | 494391 494390 988781 |
| 1601 13 000000 | 51X140 CB2SG1S .1639 | 2 | OLIVER, R. WAYNE 355 HIGHWOOD AVE LEONIA NJ 82 GLENWOOD AVE | 07605-2021 | 248800 246800 495600 | 1689500 | 1689500 00 1689500 | 416428 416428 832856 | 424358 432286 856644 | 422375 422375 844750 |

6449700

21987026

00

00

21987026

10838724

11148302

10993515

| Block No. Lot No. Qualification Account No. | Land Dimensions Building Description Additional Lots Acreage | Prop. Class | Owner's Name Address City State Property Location | Billing Code Zip Code | Land Improvement Exemption Net Total | 2024 Property Tax Special Dist | 2024 Total Tax Deduction Net Tax | Amt.Billed 2024 1st Q 2nd Q Total | 2nd Half 2024 3rd Q 4th Q Total | Preliminary 2025 Tax 1st Q 2nd Q Total |
|--|---|----------------|--|--------------------------|---|--------------------------------------|---|---|---|--|
| 1601 14 000000 | 155X102 B2S G2U .3629 | 2 | OLIVER, R. WAYNE 355 HIGHWOOD AVE LEONIA NJ 355 HIGHWOOD AVE | 07605-2021 | 301900 578100 880000 | 2999920 | 2999920 00 2999920 | 739420 739420 1478840 | 753500 767580 1521080 | 749980 749980 1499960 |
| 1601 15 000000 | 75X150 .2583 | 2 | SALAZAR, GABRIEL J. & OLGA 347 HIGHWOOD AVENUE LEONIA, NJ 347 HIGHWOOD AVE | 00660 07605 | 298800 574900 873700 | 2978443 | 2978443 00 2978443 | 734127 734126 1468253 | 748106 762084 1510190 | 744611 744611 1489222 |
| 1601 16 000000 | 100X150 F2SG1S .3444 | 2 | SPOSATO, JOHN C. & SALLY H. 339 HIGHWOOD AVE LEONIA NJ 339 HIGHWOOD AVE | 07605-2021 | 317500 268900 586400 | 1999038 | 1999038 00 1999038 | 492723 492722 985445 | 502105 511488 1013593 | 499760 499759 999519 |
| 1601 17 | 50X150 F2S G2S .1722 | 2 | ZABEL, C. C/O J. VAN HORNE, POA 65 NORTH DEAN ST ENGLEWOOD, NJ 329 HIGHWOOD AVE | 07631 | 280000 187600 467600 | 1594048 | 1594048 00 1594048 | 392901 392901 785802 | 400383 407863 808246 | 398512 398512 797024 |
| 1601 18 000000 | 50X150 F2SG2S .1722 | 2 | BOMMER, AUDREY 325 HIGHWOOD AVE LEONIA NJ 325 HIGHWOOD AVE | 07605 | 280000 303700 583700 | 1989833 | 1989833 00 1989833 | 490454 490454 980908 | 499793 509132 1008925 | 497459 497458 994917 |
| 1601 19 000000 | 50X150 B2SG1S .1722 | 2 | PENNIE, NANCY & GOLD, IRA 321 HIGHWOOD AVE LEONIA NJ 321 HIGHWOOD AVE | 07605-2021 | 280000 277500 557500 | 1900518 | 1900518 00 1900518 | 468440 468439 936879 | 477360 486279 963639 | 475130 475129 950259 |
| 1601 20 58/25 | 50X150 B2SG1S .1722 | 2 | HAN, HAEJIN 319 HIGHWOOD AVE LEONIA, NJ 319 HIGHWOOD AVE | 07605 | 280000 185700 465700 | 1587571 | 1587571 00 1587571 | 391305 391304 782609 | 398756 406206 804962 | 396893 396893 793786 |
| 1601 21 | 50X150 F2SG2U .1722 | 2 | CHOI, CHRISTINE & JIN 317 HIGHWOOD AVE LEONIA, NJ 317 HIGHWOOD AVE | 07605 | 280000 197700 477700 | 1628479 | 1628479 00 1628479 | 401388 401387 802775 | 409031 416673 825704 | 407120 407120 814240 |
| 1601 22 000000 | 101X162 2FDWG F2S .3756 | 2 | NEGRON, JOSE & SMIRNOVA, VARVARA 344 SUMMIT AVENUE LEONIA, NJ 175 BROAD AVE | 00660 07605 | 271000 372500 643500 | 2193692 | 2193692 00 2193692 | 540701 540701 1081402 | 550997 561293 1112290 | 548423 548423 1096846 |
| 1601 23 58/2.A | 101X177 2S-F-L-AG .4104 | 2 | ALPAS, JOSEPH V. & KARINA 183 BROAD AVENUE LEONIA, NJ 183 BROAD AVE | 00672 07605 | 272300 355800 628100 | 2141193 | 2141193 00 2141193 | 527761 527761 1055522 | 537811 547860 1085671 | 535299 535298 1070597 |
| 1601 24 000000 | 50X100 B1.5SG1U .1148 | 2 | DISLA, FELIX L. & LOBO, ALICIA 187 BROAD AVE LEONIA, NJ 187 BROAD AVE | 07605 | 209200 174000 383200 | 1306329 | 1306329 00 1306329 | 319463 319463 638926 | 330636 336767 667403 | 326583 326582 653165 |
| 1602 1 76/1 | 80X125 S2SG2S .2296 | 2 | MALLOW, DONALD C. & BARBARA STEIN 103 GLENWOOD AVE LEONIA NJ 103 GLENWOOD AVE | 07605-1303 | 271600 339800 611400 | 2084263 | 2084263 00 2084263 | 513729 513729 1027458 | 523511 533294 1056805 | 521066 521066 1042132 |
| 1602 2 000000 | 65X120 S2SG1U .1791 | 2 | HERNANDEZ, A.J., R. & J. 372 PARK AVE LEONIA NJ 372 PARK AVE | 07605-1319 | 287900 160000 447900 | 1526891 | 1526891 00 1526891 | 376348 376348 752696 | 383515 390680 774195 | 381723 381723 763446 |
| 1602 3 000000 | 60X140 S2SG1U .1928 | 2 | WINOGRAD, JANE 376 PARK AVE LEONIA NJ 376 PARK AVE | 07605-1319 | 291800 130600 422400 | 1439962 | 1439962 00 1439962 | 354922 354921 709843 | 361680 368439 730119 | 359991 359990 719981 |

8028800

27370180

00

00

27370180

13487358

13882822

13685094

| Block No. Lot No. Qualification Account No. | Land Dimensions Building Description Additional Lots Acreage | Prop. Class | Owner's Name Address City State Property Location | Billing Code Zip Code | Land Improvement Exemption Net Total | 2024 Property Tax Special Dist | 2024 Total Tax Deduction Net Tax | Amt.Billed 2024 1st Q 2nd Q Total | 2nd Half 2024 3rd Q 4th Q Total | Preliminary 2025 Tax 1st Q 2nd Q Total |
|--|---|----------------|---|--------------------------|---|--------------------------------------|---|---|---|--|
| 1602 4 000000 | 60X125 S2SG1U .1722 | 2 | KENIS, UMIT & PATRICIA 118 PALMER PL LEONIA NJ 118 PALMER PL | 00316 07605-1317 | 285000 149800 434800 | 1482233 | 1482233 00 1482233 | 365341 365341 730682 | 372297 379254 751551 | 370559 370558 741117 |
| 1602 5 000000 | 60X125 F2SG1U .1722 | 2 | MORALES, HECTOR & ALESSANDRA 114 PALMER PLACE LEONIA, NJ 114 PALMER PL | 00660 07605 | 285000 168900 453900 | 1547345 | 1547345 00 1547345 | 381390 381389 762779 | 388652 395914 784566 | 386837 386836 773673 |
| 1602 6 000000 | 60X125 S2SG1S .1722 | 2 | TIERI, FAITH G. 110 PALMER PL LEONIA NJ 110 PALMER PL | 07605-1317 | 285000 175300 460300 | 1569163 | 1569163 00 1569163 | 386767 386767 773534 | 394132 401497 795629 | 392291 392291 784582 |
| 1602 7 76/23 | 80X125 S2SG1S .2296 | 2 | ESCOBAR, JUAN N. & ACASUSO, DANI 106 PALMER PL LEONIA, NJ 106 PALMER PL | 00660 07605 | 297500 263700 561200 | 1913131 | 1913131 00 1913131 | 471549 471548 943097 | 480528 489506 970034 | 478283 478283 956566 |
| 1602 8 000000 | 78X125 S2SG1S .2238 | 2 | ABEELE, MARTIN V. & TREZZI, LANI 100 PALMER PL LEONIA, NJ 100 PALMER PL | 07605 | 287600 236800 524400 | 1787680 | 1787680 00 1787680 | 440627 440627 881254 | 449018 457408 906426 | 446920 446920 893840 |
| 1602 9 000000 | 59X125 S2SG1S .1693 | 2 | GRAU, ERICK & USHIO, CHIE 83 GLENWOOD AVENUE LEONIA, NJ 83 GLENWOOD | 00660 07605 | 279600 168100 447700 | 1526209 | 1526209 00 1526209 | 376180 376180 752360 | 383343 390506 773849 | 381553 381552 763105 |
| 1602 10 000000 | 60X125 S2SG1S .1722 | 2 | POLITZER, ROGER & FURST, GENNIFER 87 GLENWOOD AVE LEONIA, NJ 87 GLENWOOD AVE | 07605 | 285000 149100 434100 | 1479847 | 1479847 00 1479847 | 358503 358502 717005 | 377948 384894 762842 | 369962 369962 739924 |
| 1602 11 000000 | 60X125 S2SG1S .1722 | 2 | CARAVELLA, VINCENT & JESSIE GLASS 93 GLENWOOD AVENUE LEONIA, NJ 93 GLENWOOD | 00660 07605 | 285000 176400 461400 | 1572913 | 1572913 00 1572913 | 387692 387691 775383 | 395074 402456 797530 | 393229 393228 786457 |
| 1602 12 000000 | 60X125 F2SG2S .1722 | 2 | LEE, LORETTA 201 E. 66TH ST, SUITE 19K NEW YORK, NY 95 GLENWOOD | 10065 | 285000 186300 471300 | 1606662 | 1606662 00 1606662 | 389624 389624 779248 | 409937 417477 827414 | 401666 401665 803331 |
| 1602 13 000000 | 60X125 F2SG1S .1722 | 2 | CUTTONE, MICHAEL & LINDA 99 GLENWOOD AVE LEONIA, NJ 99 GLENWOOD AVE | 00672 07605 | 256500 259400 515900 | 1758703 | 1758703 00 1758703 | 433485 433485 866970 | 441740 449993 891733 | 439676 439676 879352 |
| 1603 1 000000 | 90X85 IRR F2SG2S .0000 | 2 | DRAGOLOVICH, ALEXANDER & JENNIFER 129 PALMER PL LEONIA, NJ 129 PALMER PLACE | 07605 | 294300 132000 426300 | 1453257 | 1453257 00 1453257 | 358199 358198 716397 | 365020 371840 736860 | 363315 363314 726629 |
| 1603 2 000000 | 125X123 F2SG2S .3530 | 2 | VASSALLO, ANTHONY & JULIE ULBRICH 396 PARK AVENUE LEONIA, NJ 396 PARK AVE | 00660 07605 | 324000 490200 814200 | 2775608 | 2775608 00 2775608 | 684132 684131 1368263 | 697159 710186 1407345 | 693902 693902 1387804 |
| 1603 3 000000 | 60X125 F2SG1S .1722 | 2 | STOER DE JONG MARIA 48 PAULIN BLVD LEONIA NJ 48 PAULIN BLVD | 07605-1321 | 284300 177400 461700 | 1573935 | 1573935 00 1573935 | 387944 387943 775887 | 395331 402717 798048 | 393484 393484 786968 |
| 1603 4 000000 | 60X125 F2S GIU .1722 | 2 | STERN, RACHEL G. 44 PAULIN BOULEVARD LEONIA, NJ 44 PAULIN BLVD | 07605 | 285000 160400 445400 | 1518369 | 1518369 00 1518369 | 374248 374247 748495 | 381374 388500 769874 | 379593 379592 759185 |

6912600

23565055

00

00

23565055

11591354

11973701

11782533

| Block No. Lot No. Qualification Account No. | Land Dimensions Building Description Additional Lots Acreage | Prop. Class | Owner's Name Address City State Property Location | Billing Code Zip Code | Land Improvement Exemption Net Total | 2024 Property Tax Special Dist | 2024 Total Tax Deduction Net Tax | Amt.Billed 2024 1st Q 2nd Q Total | 2nd Half 2024 3rd Q 4th Q Total | Preliminary 2025 Tax 1st Q 2nd Q Total |
|--|---|----------------|--|--------------------------|---|--------------------------------------|---|---|---|--|
| 1603 5 77/55 | 60X135 S2SG1U .1860 | 2 | STAVROPOULOS, XENOPHON & HEATHER 40 PAULIN BLVD LEONIA NJ 40 PAULIN BLVD | 07605-1321 | 288300 146700 435000 | 1482915 | 1482915 00 1482915 | 365509 365509 731018 | 372469 379428 751897 | 370729 370729 741458 |
| 1603 6 000000 | 60X149 S2SG1U .2052 | 2 | MARSHALL, GLENN & JULIA 36 PAULIN BLVD LEONIA NJ 36 PAULIN BLVD | 07605-1321 | 292000 263100 555100 | 1892336 | 1892336 00 1892336 | 466423 466423 932846 | 475304 484186 959490 | 473084 473084 946168 |
| 1603 7 000000 | 60X160 S2SG1U .2204 | 2 | FILIPOVICH, ATTILA 30 PAULIN BLVD LEONIA, NJ 30 PAULIN BLVD | 07605 | 295600 199600 495200 | 1688137 | 1688137 00 1688137 | 416092 416092 832184 | 424015 431938 855953 | 422035 422034 844069 |
| 1603 8 000000 | 60X170 F2SG2U .2342 | 2 | 26 PAULIN BLVD CO. 26 PAULIN BOULEVARD LEONIA, NJ 26 PAULIN BLVD | 00660 07605 | 299300 199800 499100 | 1701432 | 1701432 00 1701432 | 419369 419369 838738 | 427354 435340 862694 | 425358 425358 850716 |
| 1603 9 000000 | 90X165 S2SG2U .3409 | 2 | SOORIKIAN, LEVON & DIANA 20 PAULIN BLVD LEONIA NJ 20 PAULIN BLVD | 07605-1321 | 305900 234600 540500 | 1842565 | 1842565 00 1842565 | 454156 454155 908311 | 462803 471451 934254 | 460642 460641 921283 |
| 1603 10 000000 | 90X114 2S-F&S-L .2355 | 2 | MENZEL, CHARLES R. & LYNN E. 12 PAULIN BLVD LEONIA NJ 12 PAULIN BLVD | 07605-1321 | 301300 180500 481800 | 1642456 V1 | 1642456 -25000 1617456 | 398583 398582 797165 | 406291 414000 820291 | 404364 404364 808728 |
| 1603 11 000000 | 93.27X200 S2SG1 .4282 | 2 | SOULELLIS, GEORGE & STAMATOPOULOU, C. 8 PAULIN BLVD LEONIA, NJ 8 PAULIN BLVD | 00660 07605 | 305900 253700 559600 | 1907676 | 1907676 00 1907676 | 470204 470204 940408 | 479158 488110 967268 | 476919 476919 953838 |
| 1603 12 000000 | 100X100 F2S G2S .2296 | 2 | BESCH, KRISTI & GILLESPIE, PATRICK 409 HIGHWOOD AVE LEONIA, NJ 409 HIGHWOOD AVE | 07605 | 297500 159400 456900 | 1557572 | 1557572 00 1557572 | 383911 383910 767821 | 391221 398530 789751 | 389393 389393 778786 |
| 1603 13 77/25.B | 50X125 IRR F2SG1U .0000 | 2 | KANG, FRANCISCO & ROSA KIM 403 HIGHWOOD AVE LEONIA, NJ 403 HIGHWOOD AVE | 07605 | 288800 174800 463600 | 1580412 | 1580412 00 1580412 | 389540 389540 779080 | 396958 404374 801332 | 395103 395103 790206 |
| 1603 14 000000 | 100X100 B2S G2S .2296 | 2 | ZEIGLER, LOIS M 105 PALMER PL LEONIA NJ 105 PALMER PL | 07605-1316 | 305400 288200 593600 | 2023582 | 2023582 00 2023582 | 498773 498772 997545 | 508270 517767 1026037 | 505896 505895 1011791 |
| 1603 15 000000 | 80X165 S2SG1S .3030 | 2 | SAPIASHVILI, ROSE E. 109 PALMER PL LEONIA, NJ 109 PALMER PL | 07605 | 313900 171800 485700 | 1655751 | 1655751 00 1655751 | 408110 408109 816219 | 415881 423651 839532 | 413938 413938 827876 |
| 1603 16 77/14 | 60X154 S2SG1S .2121 | 2 | CAHILL, KEVIN & PURITHA 113 PALMER PL LEONIA NJ 113 PALMER PL | 07605 | 293800 144100 437900 | 1492801 | 1492801 00 1492801 | 367946 367945 735891 | 374952 381958 756910 | 373201 373200 746401 |
| 1603 17 000000 | 60X143 F2SG1U .1970 | 2 | CLARK, JOSEPH & MARGUERITE 117 PALMER PL LEONIA NJ 117 PALMER PL | 07605-1316 | 290800 147200 438000 | 1493142 | 1493142 00 1493142 | 368030 368029 736059 | 375038 382045 757083 | 373286 373285 746571 |
| 1603 18 000000 | 60X125 F2SG1S .1722 | 2 | HAMMID, PETRA KOSKOVA, TRUSTEE 121 PALMER PLACE LEONIA, NJ 121 PALMER PL | 07605 | 287900 290100 578000 | 1970402 | 1970402 00 1970402 | 485665 485664 971329 | 494913 504160 999073 | 492601 492600 985201 |

7020000

23931179

00

25000

23906179

11784614

12121565

11953092

| Block No. Lot No. Qualification Account No. | Land Dimensions Building Description Additional Lots Acreage | Prop. Class | Owner's Name Address City State Property Location | Billing Code Zip Code | Land Improvement Exemption Net Total | 2024 Property Tax Special Dist | 2024 Total Tax Deduction Net Tax | Amt.Billed 2024 1st Q 2nd Q Total | 2nd Half 2024 3rd Q 4th Q Total | Preliminary 2025 Tax 1st Q 2nd Q Total |
|--|---|----------------|---|--------------------------|---|--------------------------------------|---|---|---|--|
| 1603 19 | 70X121 F2S .1944 | 2 | MORRISON, BRUCE L. & MARGARET M. 125 PALMER PL LEONIA, NJ 125 PALMER PLACE | 07605-1316 | 290100 180500 470600 | 1604275 | V1 1604275 -25000 1579275 | 389172 389172 778344 | 396701 404230 800931 | 394819 394819 789638 |
| 1604 1 000000 | 100X125 .2870 | 2 | PAEZ, CARLOS F & ALETHIA S 57 PAULIN BLVD LEONIA, NJ 57 PAULIN BLVD | 00672 07605 | 316000 443100 759100 | 2587772 | 2587772 00 2587772 | 637834 637834 1275668 | 649979 662125 1312104 | 646943 646943 1293886 |
| 1604 2 000000 | 55X100 F2S .1263 | 2 | LUNARDONI, CHRISTINA & MICHAEL 2 WINTHROP PL LEONIA, NJ 2 WINTHROP PL | 00660 07605 | 259000 160300 419300 | 1429394 | 1429394 00 1429394 | 352317 352317 704634 | 359026 365734 724760 | 357349 357348 714697 |
| 1604 3 000000 | 55X100 B2SG1U .1263 | 2 | FRIEDMAN, G. & C., TRUSTEES 6 WINTHROP PL LEONIA, NJ 6 WINTHROP PL | 07605 | 260000 162300 422300 | 1439621 | 1439621 00 1439621 | 354838 354837 709675 | 361595 368351 729946 | 359906 359905 719811 |
| 1604 4 000000 | 134X100 .3076 | 2 | PELLEGRINO, DAVID A. & PAULINE D. 51 PAULIN BLVD LEONIA, NJ 51 PAULIN BLVD | 00660 07605 | 310300 201800 512100 | 1745749 | 1745749 00 1745749 | 430292 430292 860584 | 438486 446679 885165 | 436438 436437 872875 |
| 1604 5 000000 | 113X276 .7160 | 2 | JICHA, MARIE 8 KATES LANE MONROE, NY 47 PAULIN BLVD | 10950 | 323000 165400 488400 | 1664956 | 1664956 00 1664956 | 410378 410378 820756 | 418193 426007 844200 | 416239 416239 832478 |
| 1604 6 78/14 | 200X70 B2S G2A .3214 | 2 | PSILLAKIS, JASON J. 100 RELDYES AVE LEONIA, NJ 100 RELDYES AVE | 07605 | 303000 197800 500800 | 1707227 | 1707227 00 1707227 | 420798 420797 841595 | 428810 436822 865632 | 426807 426807 853614 |
| 1605 1 000000 | 67X100 B1.5SG1S .1538 | 2 | RODRIGUEZ, ROMULO & MERCEDES 119 RELDYES AVE LEONIA, NJ 119 RELDYES AVE | 00660 07605 | 282400 172400 454800 | 1550413 | 1550413 00 1550413 | 382146 382146 764292 | 389422 396699 786121 | 387604 387603 775207 |
| 1605 2 000000 | 2X115 .0053 | 15C | BOROUGH OF LEONIA 312 BROAD AVE LEONIA NJ LESTER PL | 07605-1820 | *EXEMPT* | 00 | 00 00 00 | 00 00 00 | 00 00 00 | 00 00 00 |
| 1605 3 000000 | 66X114 B1.5SG2U .1727 | 2 | YOE, JOSEPH & ELLEN 412 LESTER ST LEONIA, NJ 412 LESTER ST | 00660 07605 | 284200 164400 448600 | 1529277 | 1529277 00 1529277 | 376937 376936 753873 | 384114 391290 775404 | 382320 382319 764639 |
| 1605 4 000000 | 50X114 B1.5SG2S .1309 | 2 | JAIRAM, VIKRAM & CHITRA 416 LESTER ST LEONIA, NJ 416 LESTER | 00660 07605 | 264400 159400 423800 | 1444734 | 1444734 00 1444734 | 356098 356098 712196 | 362879 369659 732538 | 361184 361183 722367 |
| 1605 5 000000 | 50X113 B1.5SG1U .1297 | 2 | WON, MYONG JAE & KINAM RO 420 LESTER ST LEONIA NJ 420 LESTER ST | 07605-1218 | 264000 129800 393800 | 1342464 | 1342464 00 1342464 | 330891 330890 661781 | 337191 343492 680683 | 335616 335616 671232 |
| 1605 6 79/40 | 50X113 F1.5SG3S .1297 | 2 | STAM, SORAYA 424 LESTER ST LEONIA, NJ 424 LESTER ST | 07605 | 263600 113300 376900 | 1284852 | 1284852 00 1284852 | 316691 316690 633381 | 322721 328750 651471 | 321213 321213 642426 |
| 1605 7 79/38 | 50X113 F1SG2U .1297 | 2 | GONTMAKHER, ROMAN & NIGORA 428 LESTER ST LEONIA, NJ 428 LESTER ST | 00660 07605 | 263200 156600 419800 | 1431098 | 1431098 00 1431098 | 352737 352737 705474 | 359454 366170 725624 | 357775 357774 715549 |

6090300

20761832

00

25000

20736832

10222253

10514579

10368419

| Block No. Lot No. Qualification Account No. | Land Dimensions Building Description Additional Lots Acreage | Prop. Class | Owner's Name Address City State Property Location | Billing Code Zip Code | Land Improvement Exemption Net Total | 2024 Property Tax Special Dist | 2024 Total Tax Deduction Net Tax | Amt.Billed 2024 1st Q 2nd Q Total | 2nd Half 2024 3rd Q 4th Q Total | Preliminary 2025 Tax 1st Q 2nd Q Total |
|--|---|----------------|--|--------------------------|---|--------------------------------------|---|---|---|--|
| 1605 8 000000 | 50X120 2FDWG CB2SG2S .1377 | 2 | MCQUAID, COLUM 1589 BERGEN BLVD LEONIA NJ 1589 BERGEN BLVD | 00660 07605-1340 | 208300 204400 412700 | 1406894 | 1406894 00 1406894 | 346772 346771 693543 | 353374 359977 713351 | 351724 351723 703447 |
| 1605 9 000000 | 62X120 F2SCB2S .1708 | 2 | PARK, ISAAC C. & SUNGYOUNG AN 1585 BERGEN BLVD LEONIA, NJ 1585 BERGEN BLVD | 00660 07605 | 209600 256300 465900 | 1588253 | 1588253 00 1588253 | 391473 391472 782945 | 398927 406381 805308 | 397064 397063 794127 |
| 1605 10 000000 | 58X100 .1331 | 1 | CAREY, N. ETALS C/O NJ ENERGY RLTY 536 MAIN STREET NEW PALTZ, NY RICHMOND PL | 12561 | 267800 0 267800 | 912930 | 912930 00 912930 | 225019 225019 450038 | 229304 233588 462892 | 228233 228232 456465 |
| 1605 11 000000 | 80X100 F2SG2U .1837 | 2 | YEOM, KEVIN & JIN LEE 423 RICHMOND PL LEONIA, NJ 423 RICHMOND PL | 07605 | 273100 247600 520700 | 1775066 | 1775066 00 1775066 | 437519 437518 875037 | 445849 454180 900029 | 443767 443766 887533 |
| 1605 12 79/20 | 80X100 F2SG2U .1837 | 2 | BARCIA, ROLAND 415 RICHMOND PL LEONIA NJ 415 RICHMOND PL | 00660 07605-1324 | 287500 220800 508300 | 1732795 | 1732795 00 1732795 | 427099 427099 854198 | 435232 443365 878597 | 433199 433199 866398 |
| 1605 13 79/16.B | 75X100 2S-F-L-2AG .1722 | 2 | KIM, DUK J & LEE, WHA Y 409 RICHMOND PL LEONIA NJ 409 RICHMOND PL | 00660 07605-1324 | 285000 444000 729000 | 2485161 | 2485161 00 2485161 | 612543 612542 1225085 | 624206 635870 1260076 | 621291 621290 1242581 |
| 1605 14 000000 | 85X100 B1.5SG1U .1951 | 2 | KIM, SUSAN A 2135 SACRAMENTO ST, #307 SAN FRANCISCO, CA 403 RICHMOND PL | 00154 94109 | 290000 193500 483500 | 1648252 | 1648252 00 1648252 | 406261 406261 812522 | 413997 421733 835730 | 412063 412063 824126 |
| 1605 15 79/7.B | 86X100 B1.5SG1A .1974 | 2 | SHAW, SMJ&VMH & MIH, SY Y 111 RELDYES AVE LEONIA NJ 111 RELDYES | 07605-1326 | 290900 116100 407000 | 1387463 | 1387463 00 1387463 | 341982 341982 683964 | 348494 355005 703499 | 346866 346866 693732 |
| 1605 16 000000 | 60X100 B1.5SG2S .1377 | 2 | JUNG, KYUNG HUN & MIN YOUNG LEE 115 RELDYES AVE LEONIA, NJ 115 RELDYES AVE | 00660 07605 | 280100 159800 439900 | 1499619 | 1499619 00 1499619 | 369626 369626 739252 | 376665 383702 760367 | 374905 374905 749810 |
| 1606 1 80/1 | 140X106 B2S G2A .3407 | 2 | HAN, DAE SANG & SHIM, HYUI RYUN 105 RELYDES AVENUE LEONIA, NJ 105 RELDYES AVE | 00660 07605 | 289500 116500 406000 | 1384054 | 1384054 00 1384054 | 341142 341141 682283 | 347638 354133 701771 | 346014 346013 692027 |
| 1606 2 80/44 | 60X105 F1.5SG1U .1446 | 2 | LEVY, ELIAHO & AVIVA DJIJI 402 RICHMOND PL LEONIA NJ 402 RICHMOND PL | 00597 07605-1325 | 276000 117800 393800 | 1342464 | 1342464 00 1342464 | 330891 330890 661781 | 337191 343492 680683 | 335616 335616 671232 |
| 1606 3 000000 | 80X105 F1.5SG2A .1928 | 2 | GARCIA, RICHARD G. & MERCEDES T. 404 RICHMOND PL LEONIA NJ 404 RICHMOND PL | 07605-1325 | 289500 157600 447100 | 1524164 | 1524164 00 1524164 | 375676 375676 751352 | 382829 389983 772812 | 381041 381041 762082 |
| 1606 4 000000 | 60X105 F1.5SG2U .1446 | 2 | VASALLO, ANTHONY & CARLA, TRUSTEES 396 PARK AVE LEONIA, NJ 408 RICHMOND PL | 07605 | 276000 144800 420800 | 1434507 | 1434507 00 1434507 | 353578 353577 707155 | 360310 367042 727352 | 358627 358627 717254 |
| 1606 5 000000 | 60X105 B1.5SG1U .1446 | 2 | PARK, CHAN L. 414 RICHMOND PL LEONIA, NJ 414 RICHMOND PL | 00672 07605 | 276000 193200 469200 | 1599503 | 1599503 00 1599503 | 394246 394245 788491 | 401753 409259 811012 | 399876 399876 799752 |

6371700

21721125

00

00

21721125

10707646

11013479

10860566

| Block No. Lot No. Qualification Account No. | Land Dimensions Building Description Additional Lots Acreage | Prop. Class | Owner's Name Address City State Property Location | Billing Code Zip Code | Land Improvement Exemption Net Total | 2024 Property Tax Special Dist | 2024 Total Tax Deduction Net Tax | Amt.Billed 2024 1st Q 2nd Q Total | 2nd Half 2024 3rd Q 4th Q Total | Preliminary 2025 Tax 1st Q 2nd Q Total |
|--|---|----------------|--|--------------------------|---|--------------------------------------|---|---|---|--|
| 1606 6 000000 | 60X105 F1.5S .1446 | 2 | CHUNG, EUGENE & YUN SOOK 418 RICHMOND PLACE LEONIA, NJ 418 RICHMOND PL | 07605 | 262200 121500 383700 | 1308033 | 1308033 00 1308033 | 322404 322404 644808 | 328543 334682 663225 | 327009 327008 654017 |
| 1606 7 000000 | 0.1012AC .1012 | 15C | BOROUGH OF LEONIA 312 BROAD AVE LEONIA NJ RICHMOND PL | 07605-1820 | *EXEMPT* | 00 | 00 00 00 | 00 00 00 | 00 00 00 | 00 00 00 |
| 1606 8 000000 | 22X105 .0530 | 1 | ROBERT PLACE REALTY, LLC 31 TIMBERLINE DR ALPINE, NJ CHARLES PL | 07620 | 53600 0 53600 | 182722 | 182722 00 182722 | 45038 45037 90075 | 45895 46752 92647 | 45681 45680 91361 |
| 1606 9 000000 | 20X105 .0482 | 15C | BOROUGH OF LEONIA 312 BROAD AVE LEONIA NJ CHARLES PL | 07605-1820 | *EXEMPT* | 00 | 00 00 00 | 00 00 00 | 00 00 00 | 00 00 00 |
| 1606 10 000000 | 60X105 B1.5SG2U .1446 | 2 | YANG, JINGYUAN & YAN LI 427 CHARLES PL LEONIA, NJ 427 CHARLES PL | 07605 | 262200 155300 417500 | 1423258 | 1423258 00 1423258 | 350805 350804 701609 | 357485 364164 721649 | 355815 355814 711629 |
| 1606 11 80/20 | 80X105 B1.5SG1A .1928 | 2 | ANDREU, MARIA 421 CHARLES PL LEONIA, NJ 421 CHARLES PL | 01576 07605 | 289500 175700 465200 | 1585867 | 1585867 00 1585867 | 390885 390884 781769 | 398328 405770 804098 | 396467 396467 792934 |
| 1606 12 000000 | 100X105 B2SG2U .2410 | 2 | KU, YOONMO 411 CHARLES PL LEONIA, NJ 411 CHARLES PL | 07605 | 300000 444100 744100 | 2536637 | 2536637 00 2536637 | 625231 625230 1250461 | 637135 649041 1286176 | 634160 634159 1268319 |
| 1606 13 000000 | 80X105 G2SG1U .1928 | 2 | LEE, SOON DUCK 403 CHARLES PL LEONIA, NJ 403 CHARLES PL | 00660 07605 | 289500 221400 510900 | 1741658 | 1741658 00 1741658 | 429284 429284 858568 | 437458 445632 883090 | 435415 435414 870829 |
| 1606 14 80/8.A | 70X100 S2SG1U .1607 | 2 | HEALY, JAMES D. & ELLEN M.02 101 RELDYES AVE LEONIA NJ 101 RELDYES AVE | 07605-1322 | 283000 152700 435700 | 1485301 | 1485301 00 1485301 | 366097 366097 732194 | 373068 380039 753107 | 371326 371325 742651 |
| 1607 1 000000 | 60X226 IRR B2S-G2A .0000 | 2 | CHEN, PHILLIP & TZE JUNG SU 15 PAULIN BLVD LEONIA, NJ 15 PAULIN BLVD | 00660 07605 | 319900 187800 507700 | 1730749 | 1730749 00 1730749 | 426595 426595 853190 | 434718 442841 877559 | 432688 432687 865375 |
| 1607 2 | 60X105 F1.5SG1U .1446 | 2 | MOON, SANGROK & SU JUNG OH 408 CHARLES PL LEONIA, NJ 408 CHARLES PL | 07605 | 276000 325200 601200 | 2049491 | 2049491 00 2049491 | 505159 505158 1010317 | 514778 524396 1039174 | 512373 512373 1024746 |
| 1607 3 | 60X105 F1.5SG1U .1446 | 2 | MCARDLE, JAMES & KATHERINE BUSCH 414 CHARLES PL LEONIA, NJ 414 CHARLES PL | 07605 | 276000 144200 420200 | 1432462 | 1432462 00 1432462 | 353073 353073 706146 | 359797 366519 726316 | 358116 358115 716231 |
| 1607 4 000000 | 60X105 F1.5SG1U .1446 | 2 | FREIJE, SUSAN 418 CHARLES PL LEONIA NJ 418 CHARLES PL | 07605-1310 | 262200 126000 388200 | 1323374 | 1323374 00 1323374 | 326185 326185 652370 | 332397 338607 671004 | 330844 330843 661687 |
| 1607 5 000000 | 20X105 .0482 | 15C | BOROUGH OF LEONIA 312 BROAD AVE LEONIA, NJ CHARLES PL | 07605 | *EXEMPT* | 00 | 00 00 00 | 00 00 00 | 00 00 00 | 00 00 00 |

4928000

16799552

00

00

16799552

8281507

8518045

8399779

| Block No. Lot No. Qualification Account No. | Land Dimensions Building Description Additional Lots Acreage | Prop. Class | Owner's Name Address City State Property Location | Billing Code Zip Code | Land Improvement Exemption Net Total | 2024 Property Tax Special Dist | 2024 Total Tax Deduction Net Tax | Amt.Billed 2024 1st Q 2nd Q Total | 2nd Half 2024 3rd Q 4th Q Total | Preliminary 2025 Tax 1st Q 2nd Q Total |
|--|---|----------------|--|--------------------------|---|--------------------------------------|---|---|---|--|
| 1607 6 000000 | 20X105 .0482 | 15C | BOROUGH OF LEONIA 312 BROAD AVE LEONIA NJ CHARLES PL | 07605-1820 | *EXEMPT* | 00 | 00 00 00 | 00 00 00 | 00 00 00 | 00 00 00 |
| 1607 7 000000 | 20X121 .0556 | 15C | BOROUGH OF LEONIA 312 BROAD AVE LEONIA NJ HIGHWOOD AVE | 00672 07605-1820 | *EXEMPT* | 00 | 00 00 00 | 00 00 00 | 00 00 00 | 00 00 00 |
| 1607 8 000000 | 100X118 .2709 | 2 | ARNOLD, ROBERT 437 HIGHWOOD AVE LEONIA, NJ 437 HIGHWOOD AVE | 00660 07605 | 297300 352700 650000 | 2215850 | 2215850 00 | 546163 546162 | 556563 566962 | 553963 553962 |
| 1607 9 000000 | 100X118 B2SG1U .2709 | 2 | OH, SAMMIE & SEUNGMIN 433 HIGHWOOD AVE LEONIA, NJ 433 HIGHWOOD AVE | 07605 | 311300 258200 569500 | 1941426 | 1941426 00 | 478523 478522 | 487635 496746 | 485357 485356 |
| 1607 10 000000 | 128X146 F2SG1U .4290 | 2 | PATTON, DUNCAN & MARX, KAREN 1 PAULIN BLVD LEONIA NJ 1 PAULIN BLVD | 07605-1320 | 356300 398600 754900 | 2573454 | 2573454 00 | 634305 634305 | 646383 658461 | 643364 643363 |
| 1607 11 000000 | 60X192 IRR B2S G1A .0000 | 2 | BADRI, RAMASWAMI & WONG, AUDRY 9 PAULIN BLVD LEONIA NJ 9 PAULIN BLVD | 07605-1320 | 310700 226700 537400 | 1831997 | 1831997 00 | 451551 451550 | 460149 468747 | 458000 457999 |
| 1608 1 000000 | 101X138 2FDWG F2S .3200 | 2 | KIM, DAVID & JAE-SUN 169 BROAD AVE LEONIA, NJ 169 BROAD AVE | 07605 | 264900 256800 521700 | 1778475 | 1778475 00 | 438359 438358 | 446706 455052 | 444619 444619 |
| 1608 2 000000 | 50X100 B2SG2U .1148 | 2 | TARR, HELEN 312 HIGHWOOD AVE LEONIA NJ 312 HIGHWOOD AVE | 07605-2022 | 245000 185500 430500 | 1467575 | 1467575 00 | 361728 361728 | 368616 375503 | 366894 366894 |
| 1608 3 59/4.A | 42X150 B2.5SG1S .1446 | 2 | ABREU, MARLON & VANESSA GERMOSEN 316 HIGHWOOD AVE LEONIA, NJ 316 HIGHWOOD AVE | 00672 07605 | 271000 271500 542500 | 1849383 | 1849383 00 | 455836 455836 | 464516 473195 | 462346 462346 |
| 1608 4 59/4.B | 58X150 F2.5SG3S .1997 | 2 | STEPHAN, JACQUELINE 320 HIGHWOOD AVE LEONIA, NJ 320 HIGHWOOD AVE | 07605 | 286000 249900 535900 | 1826883 | 1826883 00 | 450290 450290 | 458865 467438 | 456721 456721 |
| 1608 5 59/6 | 50X150 F2.5SG2S .1722 | 2 | PRINCIPE, FRANK & GIANNUZZI, LISA 324 HIGHWOOD AVE LEONIA NJ 324 HIGHWOOD AVE | 07605-2022 | 280000 183900 463900 | 1581435 | 1581435 00 | 389792 389792 | 397215 404636 | 395359 395359 |
| 1608 6 59/7 | 50X150 B2SG1U .1722 | 2 | DE JESUS, CONSUELO 328 HIGHWOOD AVE LEONIA NJ 328 HIGHWOOD AVE | 07605-2022 | 280000 164600 444600 | 1515641 W1 | 1515641 -25000 | 367326 367325 | 374439 381551 | 372661 372660 |
| 1608 7 000000 | 50X150 F2.5SG2S .1722 | 2 | ROBAKIS, NICHOLAS & SCHARF, DAVIDA 330 HIGHWOOD AVE LEONIA, NJ 330 HIGHWOOD AVE | 07605 | 280000 250200 530200 | 1807452 | 1807452 00 | 445501 445500 | 453984 462467 | 451863 451863 |
| 1608 8 000000 | 50X150 B2SG1U .1722 | 2 | JUN, SOON KIL & CHONG, SOON JA 336 HIGHWOOD AVE LEONIA NJ 336 HIGHWOOD AVE | 07605-2022 | 280000 312500 592500 | 2019833 | 2019833 00 | 497849 497848 | 507328 516808 | 504959 504958 |

6573600

22409404

00

25000

22384404

11034439

11349965

11192206

| Block No. Lot No. Qualification Account No. | Land Dimensions Building Description Additional Lots Acreage | Prop. Class | Owner's Name Address City State Property Location | Billing Code Zip Code | Land Improvement Exemption Net Total | 2024 Property Tax Special Dist | 2024 Total Tax Deduction Net Tax | Amt.Billed 2024 1st Q 2nd Q Total | 2nd Half 2024 3rd Q 4th Q Total | Preliminary 2025 Tax 1st Q 2nd Q Total |
|--|---|----------------|---|--------------------------|---|--------------------------------------|---|---|---|--|
| 1608 9 000000 | 50X150 F2SG2S .1722 | 2 | THOMPSON, SCHUYLER L. & MARIYA C. 340 HIGHWOOD AVE LEONIA, NJ 340 HIGHWOOD AVE | 07605 | 280000 257200 537200 | 1831315 | V1 1831315 -25000 1806315 | 445133 445132 890265 | 453728 462322 916050 | 451579 451579 903158 |
| 1608 10 000000 | 50X150 S2SG2S .1722 | 2 | ZIKOPOULOS, MARIANTHI 344 HIGHWOOD AVE LEONIA NJ 344 HIGHWOOD AVE | 07605-2022 | 280000 167200 447200 | 1524505 | 1524505 00 1524505 | 375760 375760 751520 | 382915 390070 772985 | 381127 381126 762253 |
| 1608 11 59/12 | 50X150 F2S .1722 | 2 | VLAHOVIC, IGOR & TATJANA 348 HIGHWOOD AVE LEONIA NJ 348 HIGHWOOD AVE | 07605 | 280000 184400 464400 | 1583140 | 1583140 00 1583140 | 389624 389624 779248 | 398231 405661 803892 | 395785 395785 791570 |
| 1608 12 000000 | 110X51 F2SG1S .1288 | 2 | VENEZIA, ANGELO P. 352 HIGHWOOD AVE LEONIA, NJ 352 HIGHWOOD AVE | 00660 07605 | 244200 294600 538800 | 1836769 | 1836769 00 1836769 | 452727 452727 905454 | 461347 469968 931315 | 459193 459192 918385 |
| 1608 13 000000 | 51X122 F2SG2S .1428 | 2 | TOURYAN, GARY S & MARI 66 GLENWOOD AVE LEONIA, NJ 66 GLENWOOD AVE | 07605 | 241300 351400 592700 | 2020514 | 2020514 00 2020514 | 498017 498016 996033 | 507499 516982 1024481 | 505129 505128 1010257 |
| 1608 14 000000 | 102X138 F2SG3S .3231 | 2 | LYONS, RICHARD & LISA 58 GLENWOOD AVE LEONIA NJ 58 GLENWOOD AVE | 07605 | 281300 221600 502900 | 1714386 | 1714386 00 1714386 | 422562 422562 845124 | 430608 438654 869262 | 428597 428596 857193 |
| 1608 15 000000 | 72X102 F2SG2U .1686 | 2 | BYRNES, NUALA A. 50 GLENWOOD AVE LEONIA NJ 50 GLENWOOD AVE | 07605-1333 | 240900 233900 474800 | 1618593 | 1618593 00 1618593 | 398951 398951 797902 | 406547 414144 820691 | 404649 404648 809297 |
| 1608 16 000000 | 50X100 F1SG1U .1148 | 2 | CHO, EUN SANG & AHN, CAROLINE 355 SYLVAN AVE LEONIA, NJ 355 SYLVAN AVE | 00660 07605 | 245000 167700 412700 | 1406894 | 1406894 00 1406894 | 346772 346771 693543 | 353374 359977 713351 | 351724 351723 703447 |
| 1608 17 000000 | 50X100 F2SG2U .1148 | 2 | HII, HIONG LEONG & JEANNIE 351 SYLVAN AVE LEONIA, NJ 351 SYLVAN AVE | 07605 | 245000 181800 426800 | 1454961 | 1454961 00 1454961 | 358619 358619 717238 | 365447 372276 737723 | 363741 363740 727481 |
| 1608 18 59/19 | 50X150 F2.5SG1U .1722 | 2 | ARLAK, STEPHEN P. & GLORIA 347 SYLVAN AVE LEONIA NJ 347 SYLVAN AVE | 07605-2026 | 280000 149500 429500 | 1464166 | 1464166 00 1464166 | 360888 360887 721775 | 367760 374631 742391 | 366042 366041 732083 |
| 1608 19 59/20 | 50X150 S2S .1722 | 2 | GONZALEZ, H. & GARDEA, E. 341 SYLVAN AVE LEONIA NJ 341 SYLVAN AVE | 00660 07605-2026 | 280000 264400 544400 | 1855860 | 1855860 00 1855860 | 457432 457432 914864 | 466143 474853 940996 | 463965 463965 927930 |
| 1608 20 000000 | 50X150 S2.5SG2S .1722 | 2 | GUZMAN, ANTONIA & ALBA, JUAN 337 SYLVAN AVENUE LEONIA, NJ 337 SYLVAN AVE | 00660 07605 | 280000 276600 556600 | 1897449 | 1897449 00 1897449 | 467684 467683 935367 | 476589 485493 962082 | 474363 474362 948725 |
| 1608 21 000000 | 50X150 2FDWG F2.5SG2S .1722 | 2 | KWEON, DU OK & DANIEL P. 333 SYLVAN AVENUE LEONIA, NJ 333 SYLVAN AVE | 00660 07605 | 280000 168300 448300 | 1528255 | 1528255 00 1528255 | 376684 376684 753368 | 383857 391030 774887 | 382064 382064 764128 |
| 1608 22 000000 | 50X150 B2SG1U .1722 | 2 | HILTON, JOHN P. & JULIA M. NESLIN 329 SYLVAN AVE LEONIA, NJ 329 SYLVAN AVE | 07605 | 280000 183900 463900 | 1581435 | 1581435 00 1581435 | 389792 389792 779584 | 397215 404636 801851 | 395359 395359 790718 |

| Block No. Lot No. Qualification Account No. | Land Dimensions Building Description Additional Lots Acreage | Prop. Class | Owner's Name Address City State Property Location | Billing Code Zip Code | Land Improvement Exemption Net Total | 2024 Property Tax Special Dist | 2024 Total Tax Deduction Net Tax | Amt.Billed 2024 1st Q 2nd Q Total | 2nd Half 2024 3rd Q 4th Q Total | Preliminary 2025 Tax 1st Q 2nd Q Total |
|--|---|----------------|--|--------------------------|---|--------------------------------------|---|---|---|--|
| 1608 23 000000 | 50X150 F2.5SG2S .1722 | 2 | LEE, JOOYOUNG 325 SYLVAN AVE LEONIA, NJ 325 SYLVAN AVE | 00660 07605 | 280000 170500 450500 | 1535755 | 1535755 00 1535755 | 378533 378533 757066 | 385741 392948 778689 | 383939 383939 767878 |
| 1608 24 000000 | 50X150 F2.5SG1S .1722 | 2 | HERNANDEZ, JUAN A & DENNYSSSE R 321 SYLVAN AVE LEONIA, NJ 321 SYLVAN AVE | 00660 07605 | 280000 177600 457600 | 1559958 | 1559958 00 1559958 | 384499 384498 768997 | 391820 399141 790961 | 389990 389989 779979 |
| 1608 25 000000 | 50X150 2FDWG S2SG2S .1722 | 2 | LOPEZ, FERNANDO & DEBORAH NAZARIO 317 SYLVAN AVENUE LEONIA, NJ 317 SYLVAN AVE | 07605 | 280000 505700 785700 | 2678451 | 2678451 00 2678451 | 660185 660184 1320369 | 672756 685326 1358082 | 669613 669613 1339226 |
| 1608 26 000000 | 50X150 S2SG1S .1722 | 2 | GELBARD, RON & RACHEL 315 SYLVAN AVE LEONIA NJ 315 SYLVAN AVE | 07605-2026 | 280000 173900 453900 | 1547345 | 1547345 00 1547345 | 381390 381389 762779 | 388652 395914 784566 | 386837 386836 773673 |
| 1608 27 000000 | 100X156 F2.5SG1S .3581 | 2 | RYOO, JIYOUNG 149 BROAD AVE LEONIA, NJ 149 BROAD AVE | 07605 | 270600 351400 622000 | 2120398 | 2120398 00 2120398 | 522636 522635 1045271 | 532588 542539 1075127 | 530100 530099 1060199 |
| 1608 28 000000 | 100X170 B2SG3A .3903 | 2 | KIM, SANG CHUL & SOON WON SONG 159 BROAD AVE LEONIA, NJ 159 BROAD AVE | 07605 | 271900 473600 745500 | 2541410 | 2541410 00 2541410 | 626407 626406 1252813 | 638335 650262 1288597 | 635353 635352 1270705 |
| 1609 1 000000 | 51X136 B1.5SG1A .1592 | 2 | BRESCIANI, CRAIG A. & ERIN M. 143 BROAD AVE LEONIA, NJ 143 BROAD AVE | 00672 07605 | 235300 141400 376700 | 1284170 | 1284170 00 1284170 | 316523 316522 633045 | 322549 328576 651125 | 321043 321042 642085 |
| 1609 2 60/1.C | 50X150 S2SG1S .1722 | 2 | MCCARTHY, DENNIS & FRAGOSO, MARIA 322 SYLVAN AVE LEONIA NJ 322 SYLVAN AVE | 07605-2027 | 280000 264700 544700 | 1856882 | 1856882 00 1856882 | 457685 457684 915369 | 466399 475114 941513 | 464221 464220 928441 |
| 1609 3 60/4 | 50X150 B2SG2S .1722 | 2 | PIAO, JESSICA M. 324 SYLVAN AVE LEONIA, NJ 324 SYLVAN AVE | 00660 07605 | 280000 215000 495000 | 1687455 | 1687455 00 1687455 | 415924 415924 831848 | 423844 431763 855607 | 421864 421864 843728 |
| 1609 4 000000 | 50X150 F2.5SG2S .1722 | 2 | HARDERS-CHEN, GRETCHEN 326 SYLVAN AVE LEONIA NJ 326 SYLVAN AVE | 00672 07605-2027 | 280000 187100 467100 | 1592344 | 1592344 00 1592344 | 392481 392481 784962 | 399954 407428 807382 | 398086 398086 796172 |
| 1609 5 60/6 | 50X150 S2.5S .1722 | 2 | LEVY, KENNETH 328 SYLVAN AVE LEONIA NJ 328 SYLVAN AVE | 07605-2027 | 280000 299300 579300 | 1974834 | 1974834 00 1974834 | 486757 486757 973514 | 496026 505294 1001320 | 493709 493708 987417 |
| 1609 6 000000 | 50X150 F2.5SG2S .1722 | 2 | KIM, SOO RYON & JI HWAN 330 SYLVAN AVE LEONIA, NJ 330 SYLVAN AVE | 00672 07605 | 280000 406100 686100 | 2338915 | 2338915 00 2338915 | 576496 576495 1152991 | 587473 598451 1185924 | 584729 584729 1169458 |
| 1609 7 000000 | 50X150 S2SG1S .1722 | 2 | ALBA, EVA L. 332 SYLVAN AVE LEONIA, NJ 332 SYLVAN AVE | 07605 | 280000 145400 425400 | 1450189 | 1450189 00 1450189 | 357443 357442 714885 | 364249 371055 735304 | 362548 362547 725095 |
| 1609 8 000000 | 50X150 F2S .1722 | 2 | ROGERS, FRANCIS J. JR. 338 SYLVAN AVE LEONIA NJ 338 SYLVAN AVE | 00672 07605-2027 | 280000 135700 415700 | 1417121 | 1417121 00 1417121 | 349292 349292 698584 | 355943 362594 718537 | 354281 354280 708561 |

7505200

25585227

00

00

25585227

12612493

12972734

12792617

| Block No. Lot No. Qualification Account No. | Land Dimensions Building Description Additional Lots Acreage | Prop. Class | Owner's Name Address City State Property Location | Billing Code Zip Code | Land Improvement Exemption Net Total | 2024 Property Tax Special Dist | 2024 Total Tax Deduction Net Tax | Amt.Billed 2024 1st Q 2nd Q Total | 2nd Half 2024 3rd Q 4th Q Total | Preliminary 2025 Tax 1st Q 2nd Q Total |
|--|---|----------------|---|--------------------------|---|--------------------------------------|---|---|---|--|
| 1609 9 000000 | 50X150 F2SG2S .1722 | 2 | HALASZ, SANDOR T. & ELIZABETH 340 SYLVAN AVE LEONIA NJ 340 SYLVAN AVE | 07605-2027 | 280000 130400 410400 | 1399054 | 1399054 00 1399054 | 344839 344838 689677 | 351405 357972 709377 | 349764 349763 699527 |
| 1609 10 000000 | 50X150 F2S PARSONAGE .1722 | 15D | LEONIA METHODIST CHURCH 145 WOODRIDGE PL LEONIA NJ 346 SYLVAN AVE | 07605-1632 | *EXEMPT* | 00 | 00 00 00 | 00 00 00 | 00 00 00 | 00 00 00 |
| 1609 11 000000 | 50X150 F2SG1U .1722 | 2 | CARILLO, FRANK J. & ELIZABETH A. 350 SYLVAN AVE LEONIA NJ 350 SYLVAN AVE | 00660 07605-2027 | 280000 177000 457000 | 1557913 | 1557913 00 1557913 | 383995 383994 767989 | 391306 398618 789924 | 389479 389478 778957 |
| 1609 12 000000 | 50X138 S2SG2S .1584 | 2 | OLIVER, ROGER WAYNE 355 HIGHWOOD AVE LEONIA, NJ 352 SYLVAN AVE | 07605 | 264100 260300 524400 | 1787680 | 1787680 00 1787680 | 440627 440627 881254 | 449018 457408 906426 | 446920 446920 893840 |
| 1609 13 000000 | 50X152 G2S .1745 | 2 | OLIVER, ROGER WAYNE 355 HIGHWOOD AVE LEONIA, NJ GLENWOOD AVE | 07605 | 252800 4800 257600 | 878158 | 878158 00 878158 | 216449 216448 432897 | 220570 224691 445261 | 219540 219539 439079 |
| 1609 14 000000 | 50X163 F2SG2S .1871 | 2 | DWARICA, FELICIA & ELIZABETH M. 34 GLENWOOD AVE LEONIA, NJ 34 GLENWOOD AVE | 07605 | 255300 242200 497500 | 1695978 | 1695978 00 1695978 | 418025 418024 836049 | 425985 433944 859929 | 423995 423994 847989 |
| 1609 15 000000 | 50X123 S2SG1S .1412 | 2 | MILEA, LOUIS V. & ELISA M. 30 GLENWOOD AVE LEONIA NJ 30 GLENWOOD AVE | 07605-1334 | 243300 136900 380200 | 1296102 | 1296102 00 1296102 | 319463 319463 638926 | 325547 331629 657176 | 324026 324025 648051 |
| 1609 16 000000 | 50X134 B1.5SG1U .1538 | 2 | HUNT, THOMAS R. 42 FOX RUN NEW LONDON, NH 28 GLENWOOD AVE | 03257 | 249000 141800 390800 | 1332237 V1 | 1332237 -25000 1307237 | 322120 322120 644240 | 328372 334625 662997 | 326810 326809 653619 |
| 1609 17 000000 | 50X145 B2SG2S .1664 | 2 | 26 GLENWOOD LLC 5 EASTVIEW TERR, APT F DEMAREST, NJ 26 GLENWOOD AVE | 07627 | 251500 180100 431600 | 1471324 | 1471324 00 1471324 | 362652 362652 725304 | 369558 376462 746020 | 367831 367831 735662 |
| 1609 18 60/19 | 65X150 F2SG2S .2238 | 2 | SON, MATTHEW & CHOO, ANJA 353 MOORE AVE LEONIA NJ 353 MOORE AVE | 07605-2023 | 291300 173500 464800 | 1584503 | 1584503 00 1584503 | 390549 390548 781097 | 397985 405421 803406 | 396126 396126 792252 |
| 1609 19 000000 | 60X150 B2SG1U .2066 | 2 | NA, CHANG MIN & NA, KUM HEOUNG 343 MOORE AVE LEONIA NJ 343 MOORE AVE | 07605-2023 | 287500 145300 432800 | 1475415 | 1475415 00 1475415 | 363661 363660 727321 | 370585 377509 748094 | 368854 368854 737708 |
| 1609 20 60/21.B | 75X150 S2SG2S .2583 | 2 | PIERRO, LINDA & BEDFORD, ROBERT 339 MOORE AVE LEONIA NJ 339 MOORE AVE | 07605-2023 | 298800 190300 489100 | 1667342 | 1667342 00 1667342 | 410967 410966 821933 | 418792 426617 845409 | 416836 416835 833671 |
| 1609 21 000000 | 50X150 F2SG1S .1722 | 2 | CHONG, KIWON 251 FOREST AVE PARAMUS, NJ 335 MOORE AVE | 07652 | 280000 201500 481500 | 1641434 | 1641434 00 1641434 | 404581 404580 809161 | 412285 419988 832273 | 410359 410358 820717 |
| 1609 22 60/24 | 50X150 F2SG2S .1722 | 2 | SKIBOLA, IVO D. & ADRIANNA 333 MOORE AVENUE LEONIA, NJ 333 MOORE AVE | 01003 07605 | 280000 229000 509000 | 1735181 | 1735181 00 1735181 | 427688 427687 855375 | 435831 443975 879806 | 433796 433795 867591 |

5726700

19522321

00

25000

19497321

9611223

9886098

9748663

| Block No. Lot No. Qualification Account No. | Land Dimensions Building Description Additional Lots Acreage | Prop. Class | Owner's Name Address City State Property Location | Billing Code Zip Code | Land Improvement Exemption Net Total | 2024 Property Tax Special Dist | 2024 Total Tax Deduction Net Tax | Amt.Billed 2024 1st Q 2nd Q Total | 2nd Half 2024 3rd Q 4th Q Total | Preliminary 2025 Tax 1st Q 2nd Q Total |
|--|---|----------------|--|--------------------------|---|--------------------------------------|---|---|---|--|
| 1609 23 60/250 | 50X150 F2S .1722 | 2 | WEIMER, ROLAND & SU, KAY 329 MOORE AVE LEONIA NJ 329 MOORE AVE | 07605-2023 | 280000 360100 640100 | 2182101 | 2182101 00 2182101 | 537844 537844 1075688 | 548086 558327 1106413 | 545526 545525 1091051 |
| 1609 24 000000 | 50X150 F2SG2S .1722 | 2 | LIAO, SU CHIN TRUSTEE 517 RIDGELAND TERR LEONIA, NJ 325 MOORE AVE | 07605 | 280000 190700 470700 | 1604616 | 1604616 00 1604616 | 395506 395506 791012 | 403037 410567 813604 | 401154 401154 802308 |
| 1609 25 60/27 | 50X150 F2SG2S .1722 | 2 | ODORISIO, PAUL & GINA 319 MOORE AVE LEONIA NJ 319 MOORE AVE | 07605-2023 | 280000 149500 429500 | 1464166 | 1464166 00 1464166 | 360888 360887 721775 | 367760 374631 742391 | 366042 366041 732083 |
| 1609 26 60/28 | 70X150 B2S G1S .2410 | 2 | PRINZ, ANGIE 315 MOORE AVE LEONIA, NJ 315 MOORE AVE | 07605 | 294800 137700 432500 | 1474393 | 1474393 00 1474393 | 363409 363408 726817 | 370328 377248 747576 | 368599 368598 737197 |
| 1609 27 000000 | 50X128 B2SG1U .1469 | 2 | KIM, JASMINE DAHYE 311 MOORE AVENUE LEONIA, NJ 311 MOORE AVE | 07605 | 247100 254400 501500 | 1709614 | 1709614 00 1709614 | 421386 421385 842771 | 429410 437433 866843 | 427404 427403 854807 |
| 1609 28 000000 | 50X136 B1.5SG1U .1561 | 2 | RODRIGUEZ, ALEJANDRO & HENRY, ELISE 127 BROAD AVE LEONIA NJ 127 BROAD AVE | 00672 07605-2030 | 235300 136700 372000 | 1268148 | 1268148 00 1268148 | 312573 312573 625146 | 318525 324477 643002 | 317037 317037 634074 |
| 1609 29 000000 | 50X145 B1.5SG1U .1664 | 2 | KIM, WON JOO 131 BROAD AVE LEONIA, NJ 131 BROAD AVE | 00660 07605 | 239000 173300 412300 | 1405531 | 1405531 00 1405531 | 346435 346435 692870 | 353032 359629 712661 | 351383 351383 702766 |
| 1609 30 000000 | 50X120 B1.5SG1U .1377 | 2 | BROGNA, MARGHERITA 135 BROAD AVE LEONIA NJ 135 BROAD AVE | 07605-2030 | 227000 151000 378000 | 1288602 | 1288602 00 1288602 | 317615 317614 635229 | 323663 329710 653373 | 322151 322150 644301 |
| 1609 31 000000 | 50X128 B1.5SG1S .1469 | 2 | JUNG, YOUNG JONG & YOUNG OK 139 BROAD AVE LEONIA NJ 139 BROAD AVE | 00660 07605 | 233500 140300 373800 | 1274284 | 1274284 00 1274284 | 314086 314085 628171 | 320066 326047 646113 | 318571 318571 637142 |
| 1610 1 82/1 | 60X120 S2SG2S .1653 | 2 | CENTRELLA, GABRIEL & DONNA 75 GLENWOOD AVE LEONIA NJ 75 GLENWOOD AVE | 00672 07605-1301 | 256000 158300 414300 | 1412349 | 1412349 00 1412349 | 348116 348115 696231 | 354745 361373 716118 | 353088 353087 706175 |
| 1610 2 000000 | 60X100 B2SG1U .1377 | 2 | BERTONI, JAMES & SAMANTHA LOVE 384 HIGHWOOD AVE LEONIA, NJ 384 HIGHWOOD AVE | 07605 | 270000 172600 442600 | 1508823 | 1508823 00 1508823 | 371895 371895 743790 | 378976 386057 765033 | 377206 377206 754412 |
| 1610 3 000000 | 60X100 B2SG2U .1377 | 2 | LEONE, FRANK D. & IDANIA V. 390 HIGHWOOD AVE LEONIA NJ 390 HIGHWOOD AVE | 07605-1312 | 270000 177000 447000 | 1523823 | 1523823 00 1523823 | 375592 375592 751184 | 382744 389895 772639 | 380956 380956 761912 |
| 1610 4 000000 | 49X117 IRR .0000 | 2 | STANCZYK, RONALD & ELIZABETH 52 PALMER PL LEONIA NJ 52 PALMER PL | 07605 | 284500 334700 619200 | 2110853 | 2110853 00 2110853 | 520283 520283 1040566 | 530190 540097 1070287 | 527714 527713 1055427 |
| 1610 5 000000 | 79X110 B2SG1A .1995 | 2 | WANG, ZIFENG & YANG, YAYUN 48 PALMER PL LEONIA, NJ 48 PALMER PL | 07605 | 291400 185600 477000 | 1626093 | 1626093 00 1626093 | 382650 382650 765300 | 426581 434212 860793 | 406524 406523 813047 |

6410500

21853396

00

00

21853396

10736550

11116846

10926702

| Block No. Lot No. Qualification Account No. | Land Dimensions Building Description Additional Lots Acreage | Prop. Class | Owner's Name Address City State Property Location | Billing Code Zip Code | Land Improvement Exemption Net Total | 2024 Property Tax Special Dist | 2024 Total Tax Deduction Net Tax | Amt.Billed 2024 1st Q 2nd Q Total | 2nd Half 2024 3rd Q 4th Q Total | Preliminary 2025 Tax 1st Q 2nd Q Total |
|--|---|----------------|--|--------------------------|---|--------------------------------------|---|---|---|--|
| 1610 6 000000 | 80X110 B2SG1U .2020 | 2 | MCCANN, CASEY SEAN 44 PALMER PL LEONIA NJ 44 PALMER PL | 00660 07605-1315 | 291500 246300 537800 | 1833360 | 1833360 00 1833360 | 451887 451886 903773 | 460491 469096 929587 | 458340 458340 916680 |
| 1610 7 000000 | 80X110 B1.5SG2A .2020 | 2 | LIU, YANG & JANET CHAR 40 PALMER PL LEONIA, NJ 40 PALMER PL | 07605 | 291500 201200 492700 | 1679614 | 1679614 00 1679614 | 388952 388952 777904 | 446914 454796 901710 | 419904 419903 839807 |
| 1610 8 000000 | 64X110 B2SG1A .1616 | 2 | COCOTOS, PAUL 36 PALMER PL LEONIA NJ 36 PALMER PL | 07605-1315 | 282700 216800 499500 | 1702796 | 1702796 00 1702796 | 419705 419705 839410 | 427697 435689 863386 | 425699 425699 851398 |
| 1610 9 000000 | 64X110 B2SG1A .1616 | 2 | HOLLAR, WILLIAM & MICHELLE TERZINI 32 PALMER PL LEONIA, NJ 32 PALMER PL | 07605 | 282700 128900 411600 | 1403144 | 1403144 00 1403144 | 345847 345847 691694 | 352433 359017 711450 | 350786 350786 701572 |
| 1610 10 000000 | 64X110 B2SG1A .1616 | 2 | STRAUB, MELISSA J. 28 PALMER PLACE LEONIA, NJ 28 PALMER PL | 07605 | 282700 184300 467000 | 1592003 | 1592003 00 1592003 | 392397 392397 784794 | 399869 407340 807209 | 398001 398001 796002 |
| 1610 11 82/19 | 64X110 B1.5SG1A .1616 | 2 | DUGAN, LORI E. 24 PALMER PL LEONIA, NJ 24 PALMER PL | 07605 | 282700 117900 400600 | 1365645 | 1365645 00 1365645 | 336605 336604 673209 | 343014 349422 692436 | 341412 341411 682823 |
| 1610 12 000000 | 64X110 B2SG1A .1616 | 2 | CREED, MICHAEL & CORA 20 PALMER PL LEONIA NJ 20 PALMER PL | 07605-1315 | 282700 181600 464300 | 1582799 | 1582799 00 1582799 | 390128 390128 780256 | 397557 404986 802543 | 395700 395700 791400 |
| 1610 13 000000 | 64X110 B2SG1A .1616 | 2 | LUI, CHEH ERN & JEANNIE LEE 16 PALMER PLACE LEONIA, NJ 16 PALMER PL | 07605 | 282700 264500 547200 | 1865405 | 1865405 00 1865405 | 459785 459785 919570 | 468540 477295 945835 | 466352 466351 932703 |
| 1610 14 000000 | 99X110 B2SG2A .2500 | 2 | CHO, IK JUN & JAMIE KIM 8 PALMER PL LEONIA, NJ 8 PALMER PL | 00660 07605 | 301100 327400 628500 | 2142557 | 2142557 00 2142557 | 528098 528097 1056195 | 538153 548209 1086362 | 535640 535639 1071279 |
| 1610 15 000000 | 100X103 IRR B2SG2A .0000 | 2 | CHOI, JOE & HYO JEONG YIM 4 PALMER PL LEONIA, NJ 4 PALMER PL | 07605 | 297000 632500 929500 | 3168666 | 3168666 00 3168666 | 781013 781012 1562025 | 795885 810756 1606641 | 792167 792166 1584333 |
| 1610 16 000000 | 63X101 IRR B1.5SG2S .0000 | 2 | NAIMO, ROSEMARIE, TRUSTEE 3 GLENWOOD AVE LEONIA, NJ 3 GLENWOOD AVE | 07605 | 257400 177900 435300 | 1483938 | 1483938 00 1483938 | 365761 365761 731522 | 372726 379690 752416 | 370985 370984 741969 |
| 1610 17 000000 | 60X100 B1.5SG1A .1377 | 2 | MENA, EMMANUELA 7 GLENWOOD AVE LEONIA, NJ 7 GLENWOOD AVE | 00660 07605 | 243000 136200 379200 | 1292693 | 1292693 00 1292693 | 318623 318623 637246 | 324690 330757 655447 | 323174 323173 646347 |
| 1610 18 000000 | 80X100 B1.5SG1U .1837 | 2 | HUISOOK LOWE, SUSAN 11 GLENWOOD AVE LEONIA, NJ 11 GLENWOOD AVE | 07605 | 258800 144700 403500 | 1375532 | 1375532 00 1375532 | 339041 339041 678082 | 345497 351953 697450 | 343883 343883 687766 |
| 1610 19 000000 | 60X100 B1.5SG1U .1377 | 2 | ROH, HYUNJIN 17 GLENWOOD AVE LEONIA, NJ 17 GLENWOOD AVE | 07605 | 243000 139200 382200 | 1302920 | 1302920 00 1302920 | 321144 321143 642287 | 327259 333374 660633 | 325730 325730 651460 |

6978900

23791072

00

00

23791072

11677967

12113105

11895539

| Block No. Lot No. Qualification Account No. | Land Dimensions Building Description Additional Lots Acreage | Prop. Class | Owner's Name Address City State Property Location | Billing Code Zip Code | Land Improvement Exemption Net Total | 2024 Property Tax Special Dist | 2024 Total Tax Deduction Net Tax | Amt.Billed 2024 1st Q 2nd Q Total | 2nd Half 2024 3rd Q 4th Q Total | Preliminary 2025 Tax 1st Q 2nd Q Total |
|--|---|----------------|--|--------------------------|---|--------------------------------------|---|---|---|--|
| 1610 20 000000 | 80X100 F1.5SG1U .1837 | 2 | RIFKIN, H. M. & HORVATH, V. E. 21 GLENWOOD AVE LEONIA NJ 21 GLENWOOD AVE | 07605-1301 | 258800 131300 390100 | 1329851 | 1329851 00 1329851 | 327782 327781 655563 | 334023 340265 674288 | 332463 332463 664926 |
| 1610 21 000000 | 60X100 .1377 | 2 | KUHLMEY, MATTHIAS P. & JESSICA S. 31 GLENWOOD AVE LEONIA, NJ 31 GLENWOOD AVE | 07605 | 243000 464700 707700 | 2412549 | 2412549 00 2412549 | 594645 594645 1189290 | 605968 617291 1223259 | 603138 603137 1206275 |
| 1610 22 000000 | 60X100 1.5SG1U .1377 | 2 | TZENG, DALE T. & YU PING BAI 35 GLENWOOD AVENUE LEONIA, NJ 35 GLENWOOD AVE | 00660 07605 | 243000 229900 472900 | 1612116 | 1612116 00 1612116 | 397355 397354 794709 | 404921 412486 817407 | 403029 403029 806058 |
| 1610 23 000000 | 40X100 B2SG1U .0918 | 2 | KIM, MOOSEOK D. 39 GLENWOOD AVE LEONIA, NJ 39 GLENWOOD AVE | 07605 | 207000 161700 368700 | 1256898 | 1256898 00 1256898 | 309801 309800 619601 | 315699 321598 637297 | 314225 314224 628449 |
| 1610 24 000000 | 80X100 F2SG2S .1837 | 2 | SMILOVITZ, LAURIE 43 GLENWOOD AVE LEONIA NJ 43 GLENWOOD AVE | 07605-1301 | 258800 207500 466300 | 1589617 | 1589617 00 1589617 | 391809 391808 783617 | 399270 406730 806000 | 397405 397404 794809 |
| 1610 25 000000 | 60X100 B2SG1U .1377 | 2 | BARSAMIAN, DIKRAN & MARY ANNE 49 GLENWOOD AVE LEONIA NJ 49 GLENWOOD AVE | 07605-1301 | 243000 178900 421900 | 1438257 | 1438257 00 1438257 | 354502 354501 709003 | 361252 368002 729254 | 359565 359564 719129 |
| 1610 26 000000 | 49X100 B2S .1125 | 2 | DUNLEAVY, CHRISTOPHER & ELIZABETH 55 GLENWOOD AVE LEONIA NJ 55 GLENWOOD AVE | 00660 07605-1301 | 223200 154100 377300 | 1286216 | 1286216 00 1286216 | 317027 317026 634053 | 323063 329100 652163 | 321554 321554 643108 |
| 1610 27 000000 | 51X100 B2SG1A .1171 | 2 | ROSSI, YVELLISE & LUCIANO, JOAN M. 63 GLENWOOD AVE LEONIA, NJ 63 GLENWOOD AVE | 00660 07605 | 226800 130100 356900 | 1216672 | 1216672 00 1216672 | 299886 299885 599771 | 305596 311305 616901 | 304168 304168 608336 |
| 1610 28 000000 | 80X100 S2SG1U .1837 | 2 | KIM, LIA H. 704 WEST END AVE CLIFFSIDE PARK, NJ 69 GLENWOOD AVE | 00672 07010 | 258800 211200 470000 | 1602230 | 1602230 00 1602230 | 394918 394917 789835 | 402438 409957 812395 | 400558 400557 801115 |
| 1610 29 82/68 | 60X100 IRR F2SG1U .0000 | 2 | GUMLEY, DAVID & SUZANNE M. 71 GLENWOOD AVE LEONIA NJ 71 GLENWOOD AVE | 07605-1301 | 223000 145900 368900 | 1257580 | 1257580 00 1257580 | 309969 309968 619937 | 315871 321772 637643 | 314395 314395 628790 |
| 1610 30 000000 | 41X107 S2SG1S .1007 | 2 | CHUNG, RAYMOND & YEE KAR 73 GLENWOOD AVENUE LEONIA, NJ 73 GLENWOOD AVE | 07605 | 215000 208400 423400 | 1443371 | 1443371 00 1443371 | 355762 355762 711524 | 362536 369311 731847 | 360843 360843 721686 |
| 1611 1 83/1 | 70X100 F2SG1U .1607 | 2 | AHN, JULIE & ZAPUSEK, JEFFREY 396 HIGHWOOD AVE LEONIA, NJ 396 HIGHWOOD AVE | 00672 07605 | 282500 169000 451500 | 1539164 | 1539164 00 1539164 | 379373 379373 758746 | 386597 393821 780418 | 384791 384791 769582 |
| 1611 2 000000 | 50X100 F2SG1A .1148 | 2 | SRUOGINIS, K. & BARRAL, C. 400 HIGHWOOD AVE LEONIA, NJ 400 HIGHWOOD AVE | 00660 07605 | 250000 106500 356500 | 1215309 | 1215309 00 1215309 | 299550 299549 599099 | 305253 310957 616210 | 303828 303827 607655 |
| 1611 3 000000 | 60X100 S2SG1U .1377 | 2 | ROGAVA, GEORGE & SISORDIA, KETEVAN 402 HIGHWOOD AVE LEONIA, NJ 402 HIGHWOOD AVE | 07605 | 270000 182900 452900 | 1543936 | 1543936 00 1543936 | 380550 380549 761099 | 387796 395041 782837 | 385984 385984 771968 |

| Block No. Lot No. Qualification Account No. | Land Dimensions Building Description Additional Lots Acreage | Prop. Class | Owner's Name Address City State Property Location | Billing Code Zip Code | Land Improvement Exemption Net Total | 2024 Property Tax Special Dist | 2024 Total Tax Deduction Net Tax | Amt.Billed 2024 1st Q 2nd Q Total | 2nd Half 2024 3rd Q 4th Q Total | Preliminary 2025 Tax 1st Q 2nd Q Total |
|--|---|----------------|---|--------------------------|---|--------------------------------------|---|---|---|--|
| 1611 4 000000 | 60X100 F2S G1S .1377 | 2 | THOMPSON, JACQUELINE, TRUSTEE 406 HIGHWOOD AVE LEONIA NJ 406 HIGHWOOD AVE | 07605-1341 | 270000 145400 415400 | 1416099 | 1416099 00 1416099 | 349040 349040 698080 | 355686 362333 718019 | 354025 354025 708050 |
| 1611 5 000000 | 80X100 B2SG1U .1837 | 2 | GORE, PRADEEP & POOJA 410 HIGHWOOD AVE LEONIA, NJ 410 HIGHWOOD AVE | 07605 | 287500 171100 458600 | 1563367 | 1563367 00 1563367 | 385339 385339 770678 | 392676 400013 792689 | 390842 390842 781684 |
| 1611 6 000000 | 90X100 B2SG1A .2066 | 2 | SMITH, BRENDAN I. & FLOR M. CUADROS 414 HIGHWOOD AVE LEONIA, NJ 414 HIGHWOOD AVE | 07605 | 292500 186300 478800 | 1632229 | 1632229 00 1632229 | 402312 402312 804624 | 409972 417633 827605 | 408058 408057 816115 |
| 1611 7 85/14 | 60X100 S2SG1U .1377 | 2 | CAIRA, C. & R. BRUNO 426 HIGHWOOD AVE LEONIA, NJ 426 HIGHWOOD AVE | 00660 07605 | 270000 243900 513900 | 1751885 | 1751885 00 1751885 | 431805 431804 863609 | 440027 448249 888276 | 437972 437971 875943 |
| 1611 8 000000 | 100X100 F2SG1S .2296 | 2 | 430 HIGHWOOD LTD LIABILITY CO. 430 HIGHWOOD AVE LEONIA, NJ 430 HIGHWOOD AVE | 00672 07605 | 297500 188800 486300 | 1657797 | 1657797 00 1657797 | 408614 408613 817227 | 416395 424175 840570 | 414450 414449 828899 |
| 1611 9 | 13.476 AC 13.4760 | 15C | BOROUGH OF LEONIA 312 BROAD AVE LEONIA NJ HIGHWOOD AVENUE | 07605-1820 | *EXEMPT* | 00 | 00 00 00 | 00 00 00 | 00 00 00 | 00 00 00 |
| 1611 10 83/28 | 77X102 B1.5SG1A .1803 | 2 | ZANG, ZHICHENG & XIAONAN QI 5 PALMER PL LEONIA NJ 5 PALMER PL | 07605-1314 | 257900 188900 446800 | 1523141 | 1523141 00 1523141 | 375424 375424 750848 | 382572 389721 772293 | 380786 380785 761571 |
| 1611 11 000000 | 60X103 IRR B1.5SG1A .0000 | 2 | BARCZY, CSANAD, ETAL 7 PALMER PL LEONIA, NJ 7 PALMER PL | 00660 07605 | 284200 186000 470200 | 1602912 | 1602912 00 1602912 | 395086 395085 790171 | 402609 410132 812741 | 400728 400728 801456 |
| 1611 12 000000 | 66X105 F1.5SG1U .1591 | 2 | MORDOH, CARL 310 PORTSIDE DRIVE EDGEWATER, NJ 9 PALMER PL | 07020 | 282200 119600 401800 | 1369736 | 1369736 00 1369736 | 337613 337612 675225 | 344041 350470 694511 | 342434 342434 684868 |
| 1611 13 000000 | 66X105 B1SG1U .1591 | 2 | DEMICHELE, JANET 13 PALMER PL LEONIA, NJ 13 PALMER PL | 07605 | 282300 169000 451300 | 1538482 | 1538482 00 1538482 | 379205 379205 758410 | 386426 393646 780072 | 384621 384620 769241 |
| 1611 14 000000 | 66X105 B1.5SG1U .1591 | 2 | OBERLE, THOMAS & DI BARI, KERRI ANN 17 PALMER PL LEONIA NJ 17 PALMER PL | 00660 07605-1314 | 282400 149100 431500 | 1470984 | 1470984 00 1470984 | 362568 362568 725136 | 369472 376376 745848 | 367746 367746 735492 |
| 1611 15 000000 | 66X105 B1.5SG1U .1591 | 2 | CHAN, EDMUND & MARGARET 109 PHELPS AVE ENGLEWOOD, NJ 21 PALMER PL | 07631 | 282500 135400 417900 | 1424621 | 1424621 00 1424621 | 351141 351140 702281 | 357827 364513 722340 | 356156 356155 712311 |
| 1611 16 000000 | 66X106 B1.5SG2U .1606 | 2 | SU, RICARDO & TSUWAMISU 25 PALMER PLACE LEONIA, NJ 25 PALMER PL | 00660 07605 | 282600 129900 412500 | 1406213 | 1406213 00 1406213 | 346604 346603 693207 | 353203 359803 713006 | 351554 351553 703107 |
| 1611 17 000000 | 66X106 B1.5SG1U .1606 | 2 | GREEN, JEFFREY & HEY R CHO 29 PALMER PL LEONIA, NJ 29 PALMER PL | 00660 07605 | 282600 123500 406100 | 1384395 | 1384395 00 1384395 | 341226 341225 682451 | 347723 354221 701944 | 346099 346099 692198 |

| Block No. Lot No. Qualification Account No. | Land Dimensions Building Description Additional Lots Acreage | Prop. Class | Owner's Name Address City State Property Location | Billing Code Zip Code | Land Improvement Exemption Net Total | 2024 Property Tax Special Dist | 2024 Total Tax Deduction Net Tax | Amt.Billed 2024 1st Q 2nd Q Total | 2nd Half 2024 3rd Q 4th Q Total | Preliminary 2025 Tax 1st Q 2nd Q Total |
|--|---|----------------|---|--------------------------|---|--------------------------------------|---|---|---|--|
| 1611 18 000000 | 66X106 B1.5SG1U .1606 | 2 | BELCI, PETER & WILLIAMSON, LESLIE 33 PALMER PLACE LEONIA, NJ 33 PALMER PL | 00660 07605 | 282700 124800 407500 | 1389168 | 1389168 00 | 342402 342402 684804 | 348922 355442 704364 | 347292 347292 694584 |
| 1611 19 000000 | 66X107 B1.5SG1U .1621 | 2 | SAKURAMOTO, RIEKO 37 PALMER PL LEONIA, NJ 37 PALMER PL | 00660 07605 | 282800 144600 427400 | 1457007 | 1457007 00 | 359123 359123 718246 | 365961 372800 738761 | 364252 364252 728504 |
| 1611 20 000000 | 66X107 B1SG1U .1621 | 2 | LABRADA, DAVID & NIDIA 41 PALMER PL LEONIA, NJ 41 PALMER PL | 00672 07605 | 282900 177100 460000 | 1568140 | 1568140 00 | 386515 386515 773030 | 393875 401235 795110 | 392035 392035 784070 |
| 1611 21 83/39 | 66X107 B1SG1U .1621 | 2 | TAKEMATSU, HIROYUKI & MICHIKO 43 PALMER PL LEONIA NJ 43 PALMER PL | 00660 07605-1314 | 282900 198900 481800 | 1642456 | 1642456 00 | 404833 404832 809665 | 412541 420250 832791 | 410614 410614 821228 |
| 1611 22 000000 | 62X106 IRR .0000 | 2 | DWYER, DENNIS A. & LYNDIA A. 51 PALMER PL LEONIA NJ 51 PALMER PL | 07605-1314 | 280700 191300 472000 | 1609048 | 1609048 00 | 396598 396598 793196 | 404150 411702 815852 | 402262 402262 804524 |
| 1611 23 83/41 | 72X105 B1.5SG1U .1736 | 2 | BRENNAN, MATTHEW J. 53 PALMER PL LEONIA, NJ 53 PALMER PL | 07605 | 285100 232600 517700 | 1764839 | 1764839 00 | 434998 434997 869995 | 443281 451563 894844 | 441210 441210 882420 |
| 1612 1 000000 | 63X130 B1SG1S .1880 | 2 | FERNANDEZ, ROSALBA 312 MOORE AVENUE LEONIA, NJ 312 MOORE AVE | 07605 | 255000 121600 376600 | 1283829 | 1283829 00 | 316439 316438 632877 | 322464 328488 650952 | 320958 320957 641915 |
| 1612 2 61/1C | 50X150 F2SG2S .1722 | 2 | CHRISTINE S. KANG 2022 GIFT TRUST 2 WASHINGTON LANE EDGEWATER, NJ 316 MOORE AVE | 07020 | 280000 239700 519700 | 1771657 | 1771657 00 | 436678 436678 873356 | 444993 453308 898301 | 442915 442914 885829 |
| 1612 3 61/4 | 50X150 B1.5SG1S .1722 | 2 | CLAIRE CHOVEAUX IRREVOCABLE TRUST 318 MOORE AVE LEONIA, NJ 318 MOORE AVE | 07605 | 280000 186700 466700 | 1590980 | 1590980 00 | 392145 392145 784290 | 399612 407078 806690 | 397745 397745 795490 |
| 1612 4 000000 | 50X150 F2SG1S .1722 | 2 | JOHNSON A. RICHARD 320 MOORE AVE LEONIA NJ 320 MOORE AVE | 07605-2024 | 280000 203600 483600 | 1648592 | 1648592 00 | 406345 406345 812690 | 414083 421819 835902 | 412148 412148 824296 |
| 1612 5 61/6 | 50X150 B2SG2S .1722 | 2 | MAGYAR, CHARLES & MARTA 326 MOORE AVE LEONIA NJ 326 MOORE AVE | 07605-2024 | 280000 148900 428900 | 1462120 | 1462120 00 | 360384 360383 720767 | 367246 374107 741353 | 365530 365530 731060 |
| 1612 6 61/7 | 50X150 B2SG1S .1722 | 2 | HEALY, CARLA M. 330 MOORE AVE LEONIA, NJ 330 MOORE AVE | 07605 | 280000 199400 479400 | 1634275 | 1634275 00 | 402816 402816 805632 | 410486 418157 828643 | 408569 408569 817138 |
| 1612 7 000000 | 50X150 B1SG1U .1722 | 2 | BELGIOVINE, JOY & PECORARO, JILLIAN 11 HILLCREST RD WOODCLIFF LAKE, NJ 332 MOORE AVE | 07677 | 280000 171800 451800 | 1540186 | 1540186 00 | 379625 379625 759250 | 386854 394082 780936 | 385047 385046 770093 |
| 1612 8 000000 | 50X150 F2SG2S .1722 | 2 | CHEUNG, GORDON & FANNY 336 MOORE AVE LEONIA, NJ 336 MOORE AVE | 00660 07605 | 280000 283100 563100 | 1919608 | 1919608 00 | 473145 473145 946290 | 482154 491164 973318 | 479902 479902 959804 |

| Block No. Lot No. Qualification Account No. | Land Dimensions Building Description Additional Lots Acreage | Prop. Class | Owner's Name Address City State Property Location | Billing Code Zip Code | Land Improvement Exemption Net Total | 2024 Property Tax Special Dist | 2024 Total Tax Deduction Net Tax | Amt.Billed 2024 1st Q 2nd Q Total | 2nd Half 2024 3rd Q 4th Q Total | Preliminary 2025 Tax 1st Q 2nd Q Total |
|--|---|----------------|--|--------------------------|---|--------------------------------------|---|---|---|--|
| 1612 9 000000 | 50X150 F1SG1U .1722 | 2 | CHUNG, SIHOON & EUNKYUNG 340 MOORE AVE LEONIA, NJ 340 MOORE AVE | 00672 07605 | 280000 170600 450600 | 1536095 | V1 1536095 -25000 | 372367 372367 744734 | 379576 386785 766361 | 377774 377774 755548 |
| 1612 10 000000 | 50X150 S2S .1722 | 2 | GOGOON LLC 344 MOORE AVE LEONIA, NJ 344 MOORE AVE | 07605 | 280000 275200 555200 | 1892677 | 1892677 00 | 466507 466507 933014 | 475390 484273 959663 | 473170 473169 946339 |
| 1612 11 000000 | 50X150 F2SG1U .1722 | 2 | PINZON, JUAN C. & YURI E. 348 MOORE AVE LEONIA, NJ 348 MOORE AVE | 07605 | 266000 211000 477000 | 1626093 | 1626093 00 | 400800 400799 801599 | 408431 416063 824494 | 406524 406523 813047 |
| 1612 12 61/13 | 50X150 S2SG1U .1722 | 2 | SALVATORE, PHILIP A. 352 MOORE AVE LEONIA NJ 352 MOORE AVE | 07605-2024 | 266000 143800 409800 | 1397008 | 1397008 00 | 344335 344334 688669 | 350891 357448 708339 | 349252 349252 698504 |
| 1612 13 000000 | 76X125 S2SG2S .2181 | 2 | REZAI, KHALIL & ROSA 20 GLENWOOD AVE LEONIA NJ 20 GLENWOOD AVE | 07605-1302 | 260300 198500 458800 | 1564049 | 1564049 00 | 385507 385507 771014 | 392847 400188 793035 | 391013 391012 782025 |
| 1612 14 000000 | 76X136 F2SG2S .2373 | 2 | OLIVERI, ANTONIO & YVONNE 16 GLENWOOD AVE LEONIA NJ 16 GLENWOOD AVE | 07605 | 266000 253000 519000 | 1769271 | 1769271 00 | 436090 436090 872180 | 444394 452697 897091 | 442318 442318 884636 |
| 1612 15 000000 | 59X148 B1.5SG1A .2005 | 2 | CIANCIA, JERAMIAH J & YOLANDA 10 GLENWOOD AVE LEONIA NJ 10 GLENWOOD AVE | 07605-1302 | 251800 155100 406900 | 1387122 | V1 1387122 -25000 | 335648 335648 671296 | 342158 348668 690826 | 340531 340530 681061 |
| 1612 16 000000 | 131X94 B1.5SG2A .2827 | 2 | CIANCIA, YOLANDA 10 GLENWOOD AVE LEONIA, NJ 353 OAKDENE AVE | 07605 | 284000 208800 492800 | 1679955 | 1679955 00 | 414076 414075 828151 | 421960 429844 851804 | 419989 419989 839978 |
| 1612 17 000000 | 50X100 S2SG1S .1148 | 2 | KIM, BRIAN SANGHYUN 351 OAKDENE AVE LEONIA, NJ 351 OAKDENE AVE | 07605 | 245000 344500 589500 | 2009606 | 2009606 00 | 495328 495327 990655 | 504760 514191 1018951 | 502402 502401 1004803 |
| 1612 18 000000 | 60X150 B1.5SG1U .2066 | 2 | CHAMABRRY. CHRIST & LONGLEY, CARINA 341 OAKDENE AVE. LEONIA, NJ 341 OAKDENE AVE | 00316 07605 | 287500 128500 416000 | 1418144 | 1418144 00 | 349544 349544 699088 | 356200 362856 719056 | 354536 354536 709072 |
| 1612 19 000000 | 90X150 B1.5SG1U .3099 | 2 | CHOI, SEUNG LIM 339 OAKDENE AVE LEONIA, NJ 339 OAKDENE AVE | 07605 | 310000 319600 629600 | 2146306 | 2146306 00 | 529022 529021 1058043 | 539095 549168 1088263 | 536577 536576 1073153 |
| 1612 20 000000 | 50X150 S2S .1722 | 2 | PARK, SEUNG KWON & MUNG SOOK 333 OAKDENE AVE LEONIA NJ 333 OAKDENE AVE | 07605 | 280000 252600 532600 | 1815633 | 1815633 00 | 447518 447517 895035 | 456039 464559 920598 | 453909 453908 907817 |
| 1612 21 61/24 | 50X150 B1.5SG1U .1722 | 2 | VALIENTE, JUAN R. & ALTAGRACIA PO BOX 322067 NEW YORK, NY 331 OAKDENE AVE | 10032 | 280000 129300 409300 | 1395304 | 1395304 00 | 343915 343914 687829 | 350463 357012 707475 | 348826 348826 697652 |
| 1612 22 000000 | 50X150 S2S .1722 | 2 | PRZYBILLA, DUSTIN J. & NATHALIE S. 329 OAKDENE AVE LEONIA, NJ 329 OAKDENE AVE | 07605 | 280000 181200 461200 | 1572231 | 1572231 00 | 387524 387523 775047 | 394903 402281 797184 | 393058 393058 786116 |

6808300

23209494

00

50000

23159494

11416354

11743140

11579751

| Block No. Lot No. Qualification Account No. | Land Dimensions Building Description Additional Lots Acreage | Prop. Class | Owner's Name Address City State Property Location | Billing Code Zip Code | Land Improvement Exemption Net Total | 2024 Property Tax Special Dist | 2024 Total Tax Deduction Net Tax | Amt.Billed 2024 1st Q 2nd Q Total | 2nd Half 2024 3rd Q 4th Q Total | Preliminary 2025 Tax 1st Q 2nd Q Total |
|--|---|----------------|--|--------------------------|---|--------------------------------------|---|---|---|--|
| 1612 23 000000 | 50X150 B1.5SG1U .1722 | 2 | NEVRUZIAN, ARTHUR A. 323 OAKDENE AVE LEONIA, NJ 323 OAKDENE AVE | 00672 07605 | 280000 126200 406200 | 1384736 | 1384736 00 | 341310 341309 | 347809 354308 | 346184 346184 |
| 1612 24 000000 | 50X150 F2SG2S .1722 | 2 | DALY, PETER B. & VERONICA 321 OAKDENE AVE LEONIA NJ 321 OAKDENE AVE | 00660 07605-2025 | 280000 121200 401200 | 1367691 | 1367691 00 | 337109 337108 | 343528 349946 | 341923 341923 |
| 1612 25 000000 | 100X150 S2.5SG2S .3444 | 2 | KANEEDA, TERUO & NAOKO 315 OAKDENE AVE LEONIA, NJ 315 OAKDENE AVE | 07605 | 317500 179700 497200 | 1694955 | 1694955 00 | 417773 417772 | 425728 433682 | 423739 423739 |
| 1612 26 61/3.B | 70X120 B1.5SG1U .1928 | 2 | LIVELLI, FRANK D. & JOANNE 311 OAKDENE AVE LEONIA NJ 311 OAKDENE AVE | 07605-2025 | 264300 242500 506800 | 1727681 | 1727681 00 | 425839 425839 | 433947 442056 | 431921 431920 |
| 1612 27 61/3.A | 57X155 B1.5SG1U .2028 | 2 | PARK, MICHAEL & LEE, JENNIFER J. 107 BROAD AVE LEONIA, NJ 107 BROAD AVE | 07605 | 243200 457400 700600 | 2388345 | 2388345 00 | 588680 588679 | 599889 611097 | 597087 597086 |
| 1612 28 61/2B | 57X120 B1.5SG1U .1570 | 2 | LEE, YONG JIN & KIM, M C & LE, C C 111 BROAD AVE LEONIA NJ 111 BROAD AVE | 00660 07605-2020 | 239200 263400 502600 | 1713363 | 1713363 00 | 422310 422310 | 430351 438392 | 428341 428341 |
| 1612 29 000000 | 57X120 B1.5SG1U .1570 | 2 | MARANA, ANDREA 115 BROAD AVE LEONIA NJ 115 BROAD AVE | 07605-2020 | 235300 103900 339200 | 1156333 | 1156333 00 | 285013 285013 | 290440 295867 | 289084 289083 |
| 1613 1.01 C0001 | 310/12.01/C0001 .0000 | 1 PP | KIM, JAMES 542A SECOND STREET PALISADES PARK, NJ 542 SECOND ST, UNIT A | 07650 | 11900 0 11900 | 40567 | 40567 00 | 9999 9999 | 10190 10379 | 10142 10142 |
| 1613 1.01 C0002 | 310/12.01/C0002 .0000 | 1 PP | SHIM, SANG WON & YEON H. 542B SECOND STREET PALISADES PARK, NJ 542 SECOND ST, UNIT B | 07650 | 11900 0 11900 | 40567 | 40567 00 | 9999 9999 | 10190 10379 | 10142 10142 |
| 1613 1.02 C0001 | 310/12.02/C0001 .0000 | 1 PP | CLEARY, DAVE 74A E. OAKDENE AVENUE PALISADES PARK, NJ 74 E. OAKDENE AVE, UNIT A | 07650 | 11800 0 11800 | 40226 | 40226 00 | 9915 9915 | 10104 10292 | 10057 10056 |
| 1613 1.02 C0002 | 310/12.02/C0002 .0000 | 1 PP | LEE, BENJAMIN & TINA T. 26 JOHNSON AVE ENGLEWOOD CLIFFS, NJ 74 E. OAKDENE AVE, UNIT B | 07632 | 11800 0 11800 | 40226 | 40226 00 | 9915 9915 | 10104 10292 | 10057 10056 |
| 1613 2 C0001 | 310/13.01/C0001 .0000 | 1 PP | KIM, HYUN K. 80A EAST OAKDENE AVE PALISADES PARK, NJ 80 OAKDENE AVE UNIT A | 07650 | 23700 0 23700 | 80793 | 80793 00 | 19914 19914 | 20293 20672 | 20199 20198 |
| 1613 2 C0002 | 310/13.01/C0002 .0000 | 1 PP | KIM, HYUN K. 80A EAST OAKDENE AVE PALISADES PARK, NJ 80 OAKDENE AVE UNIT B | 07650 | 23700 0 23700 | 80793 | 80793 00 | 19914 19914 | 20293 20672 | 20199 20198 |

| | | | | | | |
|--------|---------|----|---------|---------|--------|---------|
| 642232 | 2189369 | 00 | 2189369 | 1205976 | 983393 | 1094685 |
|--------|---------|----|---------|---------|--------|---------|

| | | | | | | | |
|---------|----|----|---------|----|---------|----------|----|
| 1026900 | 00 | 00 | 1075000 | 00 | 1665248 | 1665248- | 00 |
|---------|----|----|---------|----|---------|----------|----|