

## NEW JERSEY PROPERTY TAX SYSTEM LEGEND

QUALIFICATION		BUILDING DESCRIPTION		REAL PROPERTY		EXEMPT PROPERTY		LIMITED EXEMPTIONS			
CODE EXPLANATION		Format: Stories-Structure-Style-Garage		CLASS CODES		CLASS CODES		CODE EXPLANATION			
S	Sector Number Prefix	STORIES	D	Dutch Colonial	TAXABLE PROPERTY		15A	Public School Property	E	Fire Suppression System	
W	Ward Number Prefix		S	Prefix S with no. of stories	E	English Tudor	15B	Other School Property	F	Fallout Shelter	
C	Condo Unit No. Prefix		F	Cape Cod			15C	Public Property	P	Pollution Control	
D	Distinct Unit No. Prefix	STRUCTURE	L	Colonial	1	Vacant Land	15D	Church & Charit. Property	W	Water Supply Control	
LOT	Lot only is owned		M	Mobile Home	2	Residential	15E	Cemeteries & Graveyards	Y	Renewable Energy	
BLDG	Building only is owned		R	Rancher	3A	Farm (Regular)					
HM	Hackensack Meadow Lands		S	Split Level	3B	Farm (Qualified)					
X	Exmpt. Port. of Taxable Property		T	Twin	4A	Commercial					
HL	Highlands		W	Row Home	4B	Industrial					
FP	Flood Plain		X	Duplex	4C	Apartment					
M	Mobile Home		Z	Raised Rancher							
PL	Pine Lands		SS	Structural Steel	O	Other					
Z	Coastal Zone		ST	Stone	2	Bi-Level					
L	Wet Lands		W	Wood	3	Tri-Level					
B	Billboard		STYLE	GARAGE		RAILROAD PROPERTY					
T	Cell Tower	AG		Attached Garage	5A	Railroad Class I	S	Senior Citizen	L	New Dwelling/Conversion	
QFARM	Qualified Farmland	B		Industrial	5B	Railroad Class II	V	Veteran		Abatement	
Y	Renewable Energy	C	Apartments	UG	Unattached Garage			W	Widow	N	Multiple Dwelling Exemption
				Number of Cars is prefixed to code.				D	Disabled Person	O	Multiple Dwelling Abatement
								R	Surviving Spouse	U	Urban Enterprise Zone Abate.
SPECIALTAX DISTRICT CODES		EXAMPLE: 1.5S-ST-L-2AG MEANS: 1 1/2 Story Stone		PERSONAL PROPERTY		DEDUCTIONS					
CODE DISTRICT TYPE		Colonial 2 Car Attached Garage		CLASS CODES		CODE EXPLANATION					
F	Fire	R	R.E.A.P. Eligible	6A	Telephone						
G	Garbage	D	Revenue Alloc. Dist.	6B	Petroleum Refineries						
S	Special Imp.				(Machinery, Apparatus or Equipment)						

## Exempt Property Identificaton Codes

PART 1		PART 2		PART 3		PART 4		PART 5	
CODE	NAME OF OWNER	PRINCIPLE USE OR PURPOSE	CODE	SPECIFIC PROPERTY	DESCRIPTION	CODE	NAME OF OWNER	PRINCIPLE USE OR PURPOSE	CODE
01	Federal Government	01 General Government	001	Administrative Bldg.	055 Parsonage	640	Club	815 Observation Tower	
02	State Government	02 Military Purposes	004	Commercial Bldg.	059 Rabbi Residence	643	Club House	840 Railroad	
03	County Government	03 Education	005	Office Bldg.	080 Farm	646	Golf Course	845 Railroad Station	
04	Municipal Government	04 Health & Welfare Etal.	007	Maintenance Bldg.	083 Barn	649	Drum & Bugle Corps	850 Railroad Depot	
05	Del. Riv. & Bay Authority	05 Penal Institutions	010	Municipal Bldg.	086 Shed	652	Beach	880 Navigation Tower	
06	Del. Riv. Basin Comm.	06 Police, Fire, Rescue	013	Post Office	089 Tool Shed	655	Marina	901 Lake	
07	Del. Riv. Joint Toll Bridge Comm.	07 Transportation	016	State Bldg.	094 Dedicated Open Space	658	Boathouse	905 Pond	
08	Del. Riv. Port Authority	08 Utilities	019	Court House	095 Vacant Land	661	Life Guard Station	906 Pool	
09	Del. Valley Reg. Plan. Comm.	09 Conservation	022	Storage Bldg.	097 Disabled Veteran	664	Bath House	909 River	
10	N.J. Turnpike Authority	10 Religious and Charitable	025	Utility Bldg.	098 Widow of Serviceman or	667	Boardwalk	913 Creek	
11	Garden State Pkwy. Comm.	11 Burial Grounds	040	Church	Disabed Veteran	670	Boardwalk, Amusement	917 Canal	
12	Interstate Sanitation Comm.	12 Civic and other Social Activities	043	Chapel	100 VFW/ A.M. Leg	673	Booth	921 Canal Feeder	
13	Mid. Atl. State Air Poli. Ctrl Comm.	13 Redevel. And Rehabilitation	046	Synagogue	101 Burial Ground	676	Refreshment Stand	925 Canal House	
14	N.Y.-N.J. Trans. Agency	14 Remediation	047	Tax Lien Foreclosure	106 Cemetery	679	Restaurant	929 Tidewater Basin	
15	Palisades Int. Park Comm.	15 Housing and Mtg Fin. Project	048	In-Lieu of Tax Payment	111 Crematory	682	Comfort Station	933 Water Way	
16	Port Authority of N.Y.-N.J.	16 Urban Enterprize Zone	049	Convent	116 Graveyard	701	Highway	937 Watershed	
17	Tri-State Comm	17 C. 441 P.L. 1991	050	Recreation Fields	121 Mausoleum	702	Tunnel	940 Vehicle Bridge	
18	S. Jersey Port Comm.	18 Railroad	051	Recreation Center	201 Radio Station	704	Road	944 Foot Bridge	
19	Waterfront Comm. of N.Y.	19 Recreation	052	Rectory	204 Radar	707	Parkway	948 Bridge Steps	
20	Charitable & Non-Profit Org.	20 Medical Office/ HEZ			207 Radio Tower	710	Thoroughfare	949 Footpath	
21	Fraternal Organizations				220 Filtering Plant	713	Circle	950 Flood Control Dam	
22	Veterans Organizations				223 Pumping Station	716	Island	960 Dock Bulkhead	
23	Religious Organizations				226 Reservoir	719	Jug Handle	964 Dock Lock	
24	Other				229 Well	722	Medial Strip	968 Dock Port	
25	Atlantic City Expressway				232 Water Supply	725	Overpass	980 Lockhouse	
26	N.J. Sports & Exposition Authority				235 Water Tank	726	Playground	984 Lighthouse	
27	N.J. Econ. Dev. Authority				238 Water Tower	728	Right of Way	988 Marine Elevator	
28	County Food Dist. Authority				241 Water Tower Booster Station	730	Traffic Island	991 Revenue Allocation District	
29	Urban Renewal Entity				244 Water Plant	731	Traffic Triangle	992 Marine Terminal	
30	CRDA- Casino Redev. Authority				247 Water Stand Pipe	740	Toll Booth	993 Urban Renewal Entity	
31	N.J. Education Facilities Authority				250 Sewage Treatment	743	Toll Plaza	994 5 Yr. Tax Agreement	
32	Hackensck Mead. Comm				254 Sewage Disposal	746	Sidewalk	995 Atlantic City Expressway	
33	County Improvement Authority				256 Sanitary Landfill	749	Lighting Standards	996 Riparian Grant	
34	N.J. Natural Land Tr./ Natur. Cons				258 Drainage	752	Service Area	997 Residence	
35	N.J. House and Mtg. Fin. Agency				270 Atomic Energy Plant	760	Gate House	998 Urban Renewal	
36	N.J. Transit				280 Oil Tank	763	Garage	999 Public Housing	
37	County Park Commission				283 Incinerator	766	Highway Plant		
38	County Utilities Authority				286 Mosquito Control	769	Inspection Station		
39	County Housing Authority				289 Dog Pound	772	Weighing Station		
40	Municipal Housing Authority				301 Hospital	780	Parking Area		
41	Municipal Utilities Authority				304 Clinic	789	Brownsfields		
42	Municipal Improvement Authority				306 Mediaci Office/ HEZ	790	Commerc. \ Indust. Purpose		
43	Municipal Parking Authority				307 Health Center	795	Vehicle Terminal		
44	Patco				308 County Food Dist. Facility	801	Airport		
45	S. Jersey Transportation Authority				309 Rescue Mission	805	Air Facility		
					310 Red Cross Facility	810	Air Terminal		

**TABLE OF AGGREGATES  
OF TAXABLE AND EXEMPT PROPERTY IN THE TAXING DISTRICT OF NORWOOD**

FOR 2024

(1) VALUE OF LAND	558,513,400	
(2) VALUE OF IMPROVEMENTS	681,889,700	
(3) TOTAL VALUE LAND & IMPRVMT EXCL 2ND CLASS RR		1240,403,100
(4) TAX VALUE MACH,IMPLMNT & EQUIPT OF TELEPHONE, PETROLEUM REFINERIES MISCELLANEOUS		
(5) EXEMPTIONS		
POLLUTION CONTROL (RS 54:4-3.56)		
FIRE SUPPRESSION (RS 54:4-3.13)		
FALLOUT SHELTER (RS 54:4-3.48)		
WATER/SEWAGE FAC. (RS 54:4-3.59)		
UEZ ABATEMENT (RS 54:4-3.139)		
HOME IMPROVEMENT (RS 54:4-3.72)		
MULTI FAMILY (RS 54:4-3.121)		
CL 4 ABATEMENT (RS 54:4-3.95)		
RENEWABLE ENERGY (RS 54:4-3.113)		
DWELL ABATEMENT (RS 40A:21-5)		
DWELL EXEMPTION (RS 40A:21-5)		
NEW DWL/CONV ABATE (RS 40A:21-5)		
NEW DWL/CONV EXEM (RS 40A:21-5)		
MUL DWELL EXEM (RS 40A:21-6)		
MUL DWELL ABATE (RS 40A:21-6)		
COM/IND EXEMPTION (RS 40A:21-7)		
TOTAL		
(5A) DEDUCTIONS ALLOWED (C.73,L.1976)		
NBR VETERANS	74	
NBR VETERANS WIDOWS	15	
TOTAL	89	
NBR SENIOR CITIZENS	15	
NBR DISABLED PERSONS	3	
NBR SURVIVING SPOUSE		
TOTAL	107	
(6) NET VALUATION TAXABLE		1240,403,100
(7) TAX RATE - GENL TAX RATE PER \$100 TAXABLE VALUE	2.749	
(8) RATIO - AVERAGE RATIO OF ASSESSED TO TRUE VALUE OF REAL PROPERTY	81.78%	
(9A) UEZ EXPIRED (-)		
(9B) TRUE VALUE CL II RR PROPERTY (+)		
(10) EQUALIZATION	79,061,581	
(11) NET VALUE ON WHICH COUNTY TAXES ARE APPORTIONED		1,519,464,681
(12) APPORTIONMENT OF TAXES		
TOTAL CNTY TAX APPRT	3,381,119.49	
ADJUSTMENTS		
CNTY EQUAL TBL APPL (+ OR -)		
APPEALS & CORR. (+ OR -)	3,268.13	
NET CNTY TAX APPOR	3,377,851.36	
LESS EXCESS STATE AID		

(13) VALUATION OF EXEMPT PROPERTY		
PUBLIC SCHOOL PROP	12,468,100	
OTHER SCHOOL PROP	5,041,400	
PUBLIC PROP	90,170,000	
CHURCH & CHARITABLE PROP	13,556,800	
CEMETERY & GRAVEYARD	45,100	
OTHER EXEMPT PROP	8,582,600	
TOTAL VALUE	129,864,000	

(14) MISC REVENUE FOR SUPPORT OF BUDGET		
SURPLUS REVENUE APPROPRIATED	1,645,000.00	
MISC REVENUE ANTICIPATED	1,453,841.54	
RECEIPT FROM DELINQUENT TAX & LIEN	289,000.00	
TOTAL MISCELLANEOUS REVENUE	3,387,841.54	

(15) APPORTIONMENT OF TAXES

ITEM	AMOUNT	RATE
NET CNTY TX LESS ST AID	3,377,851.36	.273
COUNTY LIBRARY TAX		
COUNTY HEALTH TAX		
COUNTY OPEN SPACE	151,946.47	.013
DISTRICT SCHOOL TAX	12,146,949.00	.980
CONSOLIDATED SCHOOL TAX		
REGIONAL SCHOOL TAX	8,485,304.00	.684
MUNICIPAL OPEN SPACE	124,040.00	.009
MUNICIPAL LIBRARY TAX		
LOCAL MUNCLPL PURPOSE TAX	9,810,985.46	.790
TOTAL TAX LEVY	34,097,076.29	

AUTHORIZED RATE

2.749

(16) REAL PROPERTY CLASSIFICATION SUMMARY

	ITEMS	TAX VALUE
1.	VACANT LAND 42	5,253,800
2.	RESIDENTIAL 1,828	1021,147,600
3A.	FARM (REGULAR)	
3B.	FARM (QUALIFIED) 1	44,300
4A.	COMMERCIAL 52	97,480,400
4B.	INDUSTRIAL 45	99,977,000
4C.	APARTMENT 1	16,500,000
	TOTAL CLASS 4A,4B,4C	213,957,400
	TOTAL ALL CLASSES	1240,403,100


STATE OF NEW JERSEY BERGEN

COUNTY

I (WE) ROBERT BRESCIA ASSESSOR(S) OF THE  
TAXING DISTRICT OF NORWOOD DO SWEAR (OR AFFIRM)  
THAT THE FOREGOING TAX LIST AND TAX DUPLICATE CONTAIN THE  
VALUATIONS OF ALL THE PROPERTY LIABLE TO TAXATION IN THE TAXING  
DISTRICT IN WHICH I (WE) AM (ARE) TAX ASSESSOR(S), AND THAT  
SUCH PROPERTY HAS BEEN VALUED WITHOUT FAVOR OR PARTIALITY AT  
ITS TAXABLE VALUE AND I (WE) HAVE ALLOWED ONLY SUCH EXEMPTIONS  
AND DEDUCTIONS AS ARE PRESCRIBED BY LAW

I (WE) DO FURTHER SWEAR (OR AFFIRM) THAT, FOR THE TAX YEAR 2024,  
I (WE) HAVE COMPLETED AND PUT INTO OPERATION A DISTRICT-WIDE  
ADJUSTMENTS OF REAL PROPERTY TAXABLE VALUATIONS AND SUCH TAXABLE  
VALUATIONS CONFORM TO THE PERCENTAGE LEVEL ESTABLISHED FOR SUCH  
YEAR FOR EXPRESSING THE TAXABLE VALUE OF REAL PROPERTY IN THE  
COUNTY.

SWORN AND SUBSCRIBED BEFORE ME  
THIS DAY OF



ROBERT BRESCIA

Electronically Signed

02/24/25

ASSESSOR(S)

CERTIFICATION BY COUNTY BOARD

THIS IS TO CERTIFY THAT THE FOREGOING IS A TRUE AND  
COMPLETE RECORD OF THE TAXES ASSESSED FOR THE YEAR 2024 IN THE  
TAXING DISTRICT OF NORWOOD COUNTY OF  
BERGEN, NEW JERSEY, AND THAT \$ 1,240,403,100 IS THE  
NET VALUATION TAXABLE AND 1,519,464,681 IS THE NET VALUATION  
ON WHICH COUNTY TAXES AND REGIONAL OR CONSOLIDATED SCHOOL TAXES  
ARE APPORTIONED.

ATTEST:

[Signature] PRESIDENT  
[Signature] COMMISSIONER  
[Signature] COMMISSIONER  
[Signature] COMMISSIONER  
[Signature] COMMISSIONER  
[Signature] COMMISSIONER  
[Signature] COMMISSIONER

TAX ADMINISTRATOR  
COUNTY BOARD OF TAXATION

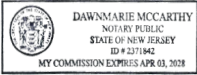

TAXING DISTRICT 41 NORWOOD			2024	TAX	LIST	DISTRICT	SUMMARY	COUNTY 02	BERGEN	08/09/24
CLASSIFICATION		NO. OF PARCELS	LAND VALUE	IMPROVEMENT VALUE		TOTAL VALUE		BOOK VALUE OF TANG PERS PROP	EXEMPTION AMOUNT	NET TAXABLE VALUE
1	VACANT LAND	42	5,253,800	0		5,253,800			0	5,253,800
2	RESIDENTIAL	1,828	485,811,200	535,336,400		1,021,147,600			0	1,021,147,600
3A	FARM (REGULAR)	0	0	0		0			0	0
3B	FARM (QUALIFIED)	1	44,300	0		44,300			0	44,300
4A	COMMERCIAL	52	31,557,600	65,922,800		97,480,400			0	97,480,400
4B	INDUSTRIAL	45	29,096,500	70,880,500		99,977,000			0	99,977,000
4C	APARTMENT	1	6,750,000	9,750,000		16,500,000			0	16,500,000
CLASS 4 TOTAL		98	67,404,100	146,553,300		213,957,400			0	213,957,400
RATABLE TOTAL		1,969	558,513,400	681,889,700		1,240,403,100			0	1,240,403,100
5A	CLASS 1 RAILROAD	0	0	0		0			0	0
5B	CLASS 2 RAILROAD	0	0	0		0			0	0
RAILROAD TOTAL		0	0	0		0			0	0
6A	TELEPHONE	1						0		0
6B	PETROL REFINRIES	0						0		0
6C	MISCELLANEOUS	0						0		0
PUBLIC UTIL. TOTAL		1						0		0
15A	PUBLIC SCHOOL	12	5,954,600	6,513,500		12,468,100			0	12,468,100
15B	OTHER SCHOOL	1	2,502,400	2,539,000		5,041,400			0	5,041,400
15C	PUBLIC PROPERTY	276	86,913,700	3,256,300		90,170,000			0	90,170,000
15D	CHARITABLE	5	3,657,600	9,899,200		13,556,800			0	13,556,800
15E	CEMETERY	1	45,100	0		45,100			0	45,100
15F	MISCELLANEOUS	16	6,380,000	2,202,600		8,582,600			0	8,582,600
EXEMPT TOTAL		311	105,453,400	24,410,600		129,864,000			0	129,864,000
----- D E D U C T I O N S -----			----- E X E M P T I O N S -----			-----		----- E X E M P T I O N S -----		
CLASSIFICATION	NO. OF DEDUCTS	DEDUCTION AMOUNT	CLASSIFICATION	NO. OF PARCELS	EXEMPTION AMOUNT	CLASSIFICATION	NO. OF PARCELS	EXEMPTION AMOUNT		
SENIOR CITIZEN	15	3,750	FIRE SUPPRESS	0	0	DWELL ABATE	0	0		
DISABLED PERSON	3	750	POLLUTION CNTRL	0	0	DWELL EXEMP	0	0		
SURVIVING SPOUSE	0	0	FALLOUT SHELTER	0	0	NEW DWEL/CONV ABAT	0	0		
VETERAN	74	18,500	WATER/SEWAGE FAC	0	0	NEW DWEL/CONV EXMT	0	0		
WIDOW OF VETERAN	15	3,750	HOME IMPROVEMENT	0	0	MUL DWELL EXEMP	0	0		
			CLASS 4 ABATEMENT	0	0	MUL DWELL ABATE	0	0		
			MULTI-FAMILY DWELL	0	0	COM/IND EXEMP	0	0		
			UEZ ABATEMENT	0	0	RENEWABLE ENERGY	0	0		

I **ROBERT BRESCIA** ASSESSOR OF THE TAXING DISTRICT OF NORWOOD DO SWEAR (OR AFFIRM) THAT THE FOREGOING TAX LIST AND TAX DUPLICATE CONTAIN THE VALUATIONS OF ALL THE PROPERTY LIABLE TO TAXATION IN THE TAXING DISTRICT IN WHICH I AM TAX ASSESSOR, AND THAT SUCH PROPERTY HAS BEEN VALUED WITHOUT FAVOR OR PARTIALITY AT ITS TAXABLE VALUE AND I HAVE ALLOWED ONLY SUCH EXEMPTIONS AND DEDUCTIONS AS ARE PRESCRIBED BY LAW.

Electronically Signed 02/24/25  
ROBERT BRESCIA ASSESSOR

I DO FURTHER SWEAR (OR AFFIRM) THAT, FOR THE TAX YEAR 2024, I HAVE COMPLETED AND PUT INTO OPERATION A DISTRICT WIDE ADJUSTMENT OF REAL PROPERTY TAXABLE VALUATIONS AND SUCH TAXABLE VALUATIONS CONFORM TO THE PERCENTAGE LEVEL ESTABLISHED FOR SUCH YEAR FOR EXPRESSING THE TAXABLE VALUE OF REAL PROPERTY IN THE COUNTY.

SWORN AND SUBSCRIBED BEFORE ME THIS DAY OF OF 2024. ----- ASSESSOR





2024 TAX CALCULATION ACKNOWLEDGEMENT REPORT

TAXING DISTRICT 41 NORWOOD

COUNTY 02 BERGEN

BLOCK	LOT	QUALIFIC.	PROPERTY LOCATION	CLASS	NET VAL	TAX AMOUNTS			PRELIM.	
						TOT YEAR	1ST HALF	2ND HALF		
74	3		FIFTH ST	15C	15300	.00	202.35	202.35-	.00	*OVERBILL*

2024 TAX CALCULATION ACKNOWLEDGEMENT REPORT										
TAXING DISTRICT 41 NORWOOD				COUNTY 02 BERGEN						
	COUNT	NET VALUE	TOTAL TAXES (GENERAL)	TOTAL TAXES (SPECIAL)	DEDUCTION AMOUNT	NET AMOUNT OF TAXES	2024 TAXES (1ST HALF)	2024 TAXES (2ND HALF)	2025 TAXES (1ST HALF)	
* RATABLES *	1,969	1,240,403,100	34,098,682.49	.00	26,750.00	34,071,932.49	16,401,940.46	17,669,992.03	17,035,970.93	
* RAILROADS *	0	0	.00	.00	.00	.00	.00	.00	.00	
* UTILITIES *	1	0	.00	.00	.00	.00	.00	.00	.00	
* EXEMPTS *	311	129,864,000	.00	.00	.00	.00	202.35	202.35-	.00	

## TAX RATES FOR THE YEAR OF 2024

TAXING DISTRICT 41 NORWOOD COUNTY 02 BERGEN

DESCRIPTION OF TAX	SPECIAL TAX CODE	RATE PER \$100	FLAT TAX AMOUNT
COUNTY TAX		.273	
COUNTY OPEN SPACE		.013	
DISTRICT SCHOOL TAX		.980	
REGIONAL SCHOOL TAX		.684	
LIBRARY TAX		.000	
LOCAL MUNICIPAL TAX		.790	
MUNICIPAL OPEN SPACE		.009	
		-----	
TOTAL PROPERTY TAX 2024		2.749	

## SPECIAL TAX DESCRIPTION.....

* STATE AID RATE	A01	.000
------------------	-----	------

\* STATE AID NOT PART OF GENERAL TAX RATE



TAX RATE EDIT AUDIT TRAIL									
CTY/ DIST	TAX YEAR	RATE SEQ	RATE DESCRIPTION	TAX RATE	FLAT AMOUNT	--SPECIAL TAX CODE	DATA-- RATE	FLAT	INHIBIT FLAGS
0241	2024	01	COUNTY TAX	00273	000000				
0241	2024	02	COUNTY OPEN SPACE	00013	000000				
0241	2024	03	DISTRICT SCHOOL TAX	00980	000000				
0241	2024	04	REGIONAL SCHOOL TAX	00684	000000				
0241	2024	05	LIBRARY TAX	00000	000000				
0241	2024	06	LOCAL MUNICIPAL TAX	00790	000000				
0241	2024	07	MUNICIPAL OPEN SPACE	00009	000000				
0241	2024	08	STATE AID RATE			A01	00000	000000	
				-----	-----		-----	-----	
0241	2024	00	TOTAL PROPERTY TAX 2024	2.749	.00		.000	.00	

\*\*\* TAX RATE ACCEPTED

TAXING DISTRICT NO. 41 NORWOOD

COUNTY NO. 02 BERGEN

PAGE NO	NET TAXABLE VALUE	TOTAL TAXES (GENERAL)	TOTAL TAXES (SPECIAL)	DEDUCTION AMOUNT	NET AMOUNT OF TAXES	2024 TAXES (1ST HALF)	2024 TAXES (2ND HALF)	2025 TAXES (1ST HALF)
0001	10,485,500	288,246.40	.00	.00	288,246.40	138,670.79	149,575.61	144,123.23
0002	11,358,600	312,247.93	.00	.00	312,247.93	150,217.53	162,030.40	156,124.01
0003	11,039,200	303,467.62	.00	.00	303,467.62	145,993.46	157,474.16	151,733.85
0004	13,107,100	360,314.19	.00	500.00	359,814.19	173,091.43	186,722.76	179,907.12
0005	10,396,900	285,810.78	.00	250.00	285,560.78	137,374.04	148,186.74	142,780.43
0006	11,360,000	312,286.42	.00	250.00	312,036.42	150,111.06	161,925.36	156,018.24
0007	15,367,700	422,458.09	.00	.00	422,458.09	203,237.88	219,220.21	211,229.08
0008	17,522,000	481,679.79	.00	.00	481,679.79	231,728.48	249,951.31	240,839.91
0009	14,640,900	402,478.34	.00	.00	402,478.34	201,924.62	200,553.72	201,239.19
0010	13,997,400	384,788.54	.00	.00	384,788.54	185,115.67	199,672.87	192,394.32
0011	11,784,300	323,950.41	.00	250.00	323,700.41	155,722.42	167,977.99	161,850.23
0012	12,261,600	337,071.37	.00	.00	337,071.37	162,159.74	174,911.63	168,535.73
0013	12,362,400	339,842.38	.00	.00	339,842.38	163,492.79	176,349.59	169,921.23
0014	10,481,300	288,130.94	.00	.00	288,130.94	138,615.23	149,515.71	144,065.50
0015	15,157,500	416,679.68	.00	250.00	416,429.68	200,332.98	216,096.70	208,214.87
0016	14,273,800	392,386.76	.00	250.00	392,136.76	188,646.04	203,490.72	196,068.41
0017	12,299,800	338,121.51	.00	.00	338,121.51	163,304.98	174,816.53	169,060.79
0018	12,653,500	347,844.71	.00	.00	347,844.71	168,334.46	179,510.25	173,922.38
0019	11,475,800	315,469.75	.00	250.00	315,219.75	151,642.50	163,577.25	157,609.90
0020	9,255,200	254,425.46	.00	.00	254,425.46	122,400.06	132,025.40	127,212.77
0021	11,782,400	323,898.18	.00	.00	323,898.18	155,822.28	168,075.90	161,949.12
0022	10,088,200	277,324.62	.00	.00	277,324.62	133,416.50	143,908.12	138,662.36
0023	4,778,700	131,366.46	.00	250.00	131,116.46	63,073.36	68,043.10	65,558.27
0024	7,906,100	217,338.71	.00	.00	217,338.71	104,558.20	112,780.51	108,669.37
0025	756,400	20,793.43	.00	.00	20,793.43	10,003.39	10,790.04	10,396.72
0026	3,357,600	92,300.42	.00	.00	92,300.42	44,404.27	47,896.15	46,150.21
0027	1,973,700	54,257.02	.00	.00	54,257.02	26,102.20	28,154.82	27,128.52
0028		.00	.00	.00	.00	.00	.00	.00
0029		.00	.00	.00	.00	.00	.00	.00
0030		.00	.00	.00	.00	.00	.00	.00
0031		.00	.00	.00	.00	.00	.00	.00
0032	498,000	13,690.02	.00	.00	13,690.02	6,586.05	7,103.97	6,845.01
0033	7,445,000	204,663.06	.00	.00	204,663.06	98,199.65	106,463.41	102,331.56
0034	8,581,800	235,913.70	.00	.00	235,913.70	113,494.34	122,419.36	117,956.89
0035	8,297,400	228,095.53	.00	500.00	227,595.53	109,483.16	118,112.37	113,797.80
0036	7,796,200	214,317.55	.00	250.00	214,067.55	102,979.77	111,087.78	107,033.81
0037	8,570,700	235,608.54	.00	250.00	235,358.54	113,222.55	122,135.99	117,679.30
0038	8,066,400	221,745.35	.00	.00	221,745.35	106,678.17	115,067.18	110,872.71
0039	8,577,000	235,781.74	.00	.00	235,781.74	113,430.87	122,350.87	117,890.88
0040	8,267,500	227,273.58	.00	.00	227,273.58	109,337.72	117,935.86	113,636.82
0041	8,677,500	238,544.49	.00	.00	238,544.49	114,759.99	123,784.50	119,272.26
0042	9,267,400	254,760.83	.00	250.00	254,510.83	122,436.42	132,074.41	127,255.43
0043	8,774,400	241,208.28	.00	250.00	240,958.28	115,916.48	125,041.80	120,479.15
0044	8,060,600	221,585.91	.00	.00	221,585.91	106,601.46	114,984.45	110,792.98
0045	4,312,800	118,558.88	.00	250.00	118,308.88	56,911.82	61,397.06	59,154.45
0046		.00	.00	.00	.00	.00	.00	.00
0047	32,100	882.43	.00	.00	882.43	626.88	255.55	441.22
0048	147,600	4,057.52	.00	.00	4,057.52	1,952.03	2,105.49	2,028.77
0049	25,500	700.99	.00	.00	700.99	337.25	363.74	350.50
0050	6,549,700	180,051.25	.00	.00	180,051.25	86,619.79	93,431.46	90,025.63
0051	31,273,700	859,714.02	.00	.00	859,714.02	413,594.71	446,119.31	429,857.02
0052	19,071,300	524,270.05	.00	.00	524,270.05	252,218.00	272,052.05	262,135.05
0053	28,177,300	774,593.99	.00	.00	774,593.99	372,644.84	401,949.15	387,297.02
0054	8,435,500	231,891.91	.00	.00	231,891.91	111,559.53	120,332.38	115,945.99
0055	17,084,700	469,658.41	.00	.00	469,658.41	225,945.20	243,713.21	234,829.23
0056	5,567,000	153,036.85	.00	.00	153,036.85	73,623.64	79,413.21	76,518.45
0057	7,502,500	206,243.74	.00	.00	206,243.74	99,220.61	107,023.13	103,121.91
0058	5,827,700	160,203.48	.00	.00	160,203.48	77,071.38	83,132.10	80,101.77
0059	4,144,000	113,918.57	.00	500.00	113,418.57	54,679.45	58,739.12	56,709.31
0060	5,032,500	138,343.42	.00	.00	138,343.42	66,554.87	71,788.55	69,171.74
0061	5,960,200	163,845.90	.00	.00	163,845.90	78,823.71	85,022.19	81,922.98
0062	7,222,000	198,532.78	.00	.00	198,532.78	95,511.00	103,021.78	99,266.43
0063	12,482,500	343,143.93	.00	.00	343,143.93	166,669.44	176,474.49	171,572.00
0064	5,745,700	157,949.32	.00	.00	157,949.32	75,986.95	81,962.37	78,974.69
0065	6,617,200	181,906.83	.00	.00	181,906.83	87,512.52	94,394.31	90,953.43

TAXING DISTRICT NO. 41 NORWOOD

COUNTY NO. 02 BERGEN

PAGE NO	NET TAXABLE VALUE	TOTAL TAXES (GENERAL)	TOTAL TAXES (SPECIAL)	DEDUCTION AMOUNT	NET AMOUNT OF TAXES	2024 TAXES (1ST HALF)	2024 TAXES (2ND HALF)	2025 TAXES (1ST HALF)
0066	10,187,900	280,065.36	.00	250.00	279,815.36	135,781.77	144,033.59	139,907.70
0067	11,045,400	303,638.05	.00	.00	303,638.05	146,075.47	157,562.58	151,819.06
0068	7,400,500	203,439.76	.00	500.00	202,939.76	97,460.29	105,479.47	101,469.91
0069	8,023,500	220,566.04	.00	250.00	220,316.04	105,985.85	114,330.19	110,158.05
0070	15,999,800	439,834.52	.00	250.00	439,584.52	211,472.39	228,112.13	219,792.30
0071	21,308,000	585,756.92	.00	250.00	585,506.92	281,673.36	303,833.56	292,753.51
0072	8,765,500	240,963.60	.00	.00	240,963.60	115,923.80	125,039.80	120,481.86
0073	6,581,600	180,928.18	.00	250.00	180,678.18	86,916.72	93,761.46	90,339.13
0074	6,056,400	166,490.45	.00	.00	166,490.45	79,787.81	86,702.64	83,245.26
0075	8,537,700	234,701.37	.00	.00	234,701.37	112,911.14	121,790.23	117,350.72
0076	6,504,200	178,800.47	.00	500.00	178,300.47	85,110.83	93,189.64	89,150.27
0077	5,951,700	163,612.25	.00	250.00	163,362.25	78,586.27	84,775.98	81,681.16
0078	7,152,400	196,619.49	.00	.00	196,619.49	93,912.10	102,707.39	98,309.77
0079	5,300,100	145,699.76	.00	500.00	145,199.76	69,968.87	75,230.89	72,599.91
0080	8,659,200	238,041.43	.00	250.00	237,791.43	114,227.66	123,563.77	118,895.75
0081	6,626,100	182,151.50	.00	250.00	181,901.50	87,505.23	94,396.27	90,950.79
0082	8,475,300	232,986.00	.00	250.00	232,736.00	111,960.90	120,775.10	116,368.04
0083	6,898,400	189,637.01	.00	250.00	189,387.01	91,772.94	97,614.07	94,693.55
0084	4,283,900	117,764.42	.00	.00	117,764.42	56,654.64	61,109.78	58,882.24
0085	5,328,800	146,488.72	.00	500.00	145,988.72	70,223.43	75,765.29	72,994.42
0086	5,332,200	146,582.19	.00	.00	146,582.19	70,518.40	76,063.79	73,291.14
0087	4,175,100	114,773.50	.00	.00	114,773.50	55,215.74	59,557.76	57,386.79
0088	4,716,200	129,648.36	.00	250.00	129,398.36	62,246.79	67,151.57	64,699.21
0089	4,767,400	131,055.84	.00	750.00	130,305.84	62,673.91	67,631.93	65,152.95
0090	8,640,400	237,524.60	.00	250.00	237,274.60	114,144.33	123,130.27	118,637.31
0091	6,785,200	186,525.15	.00	250.00	186,275.15	89,609.31	96,665.84	93,137.60
0092	5,425,600	149,149.73	.00	250.00	148,899.73	71,628.59	77,271.14	74,449.89
0093	8,819,500	242,448.06	.00	250.00	242,198.06	116,512.96	125,685.10	121,099.07
0094	9,584,400	263,475.16	.00	.00	263,475.16	126,753.73	136,721.43	131,737.61
0095	8,536,600	234,671.14	.00	500.00	234,171.14	113,321.05	120,850.09	117,085.59
0096	7,708,000	211,892.93	.00	500.00	211,392.93	101,688.35	109,704.58	105,696.51
0097	7,017,100	192,900.09	.00	.00	192,900.09	92,801.20	100,098.89	96,450.08
0098	7,314,700	201,081.12	.00	250.00	200,831.12	96,611.96	104,219.16	100,415.60
0099	7,220,300	198,486.04	.00	.00	198,486.04	95,488.52	102,997.52	99,243.04
0100	6,919,700	190,222.56	.00	750.00	189,472.56	91,263.08	98,209.48	94,736.33
0101	9,668,400	265,784.32	.00	.00	265,784.32	127,864.64	137,919.68	132,892.18
0102	9,056,100	248,952.21	.00	250.00	248,702.21	119,641.98	129,060.23	124,351.14
0103	8,636,900	237,428.39	.00	.00	237,428.39	114,223.05	123,205.34	118,714.22
0104	8,442,600	232,087.07	.00	.00	232,087.07	111,653.42	120,433.65	116,043.56
0105	7,131,100	196,033.94	.00	250.00	195,783.94	94,183.84	101,600.10	97,891.98
0106	28,019,100	770,245.09	.00	.00	770,245.09	370,552.63	399,692.46	385,122.57
0107	8,204,000	225,527.96	.00	750.00	224,777.96	108,122.98	116,654.98	112,389.01
0108	7,323,800	201,331.28	.00	250.00	201,081.28	96,732.31	104,348.97	100,540.67
0109	6,685,000	183,770.66	.00	.00	183,770.66	88,409.16	95,361.50	91,885.36
0110	7,960,600	218,836.90	.00	.00	218,836.90	105,278.99	113,557.91	109,418.48
0111	6,981,300	191,915.95	.00	.00	191,915.95	92,881.88	99,034.07	95,958.01
0112	6,017,000	165,407.34	.00	250.00	165,157.34	79,449.88	85,707.46	82,578.70
0113	7,193,600	197,752.07	.00	500.00	197,252.07	94,601.07	102,651.00	98,626.07
0114	8,192,400	225,209.09	.00	250.00	224,959.09	108,219.54	116,739.55	112,479.58
0115	7,752,100	213,105.25	.00	.00	213,105.25	102,521.57	110,583.68	106,552.65
0116	7,134,900	196,138.39	.00	.00	196,138.39	94,359.11	101,779.28	98,069.22
0117	7,242,000	199,082.60	.00	500.00	198,582.60	95,525.50	103,057.10	99,291.33
0118	5,207,900	143,165.18	.00	250.00	142,915.18	68,749.52	74,165.66	71,457.61
0119	6,719,100	184,708.07	.00	250.00	184,458.07	88,735.15	95,722.92	92,229.06
0120	6,475,900	178,022.51	.00	250.00	177,772.51	85,518.84	92,253.67	88,886.30
0121	5,085,000	139,786.67	.00	250.00	139,536.67	67,124.17	72,412.50	69,768.36
0122	5,752,800	158,144.46	.00	250.00	157,894.46	75,955.82	81,938.64	78,947.29
0123	5,235,800	143,932.14	.00	250.00	143,682.14	69,118.51	74,563.63	71,841.09
0124	5,845,200	160,684.56	.00	500.00	160,184.56	77,052.81	83,131.75	80,092.31
0125	5,505,100	151,335.20	.00	500.00	150,835.20	72,348.68	78,486.52	75,417.64
0126	5,679,300	156,123.97	.00	.00	156,123.97	75,108.81	81,015.16	78,062.02
0127	5,157,400	141,776.95	.00	500.00	141,276.95	67,956.67	73,320.28	70,638.51
0128	6,278,600	172,598.75	.00	250.00	172,348.75	82,909.55	89,439.20	86,174.42
0129	5,796,400	159,343.06	.00	250.00	159,093.06	76,532.45	82,560.61	79,546.55
0130	6,570,000	180,609.30	.00	250.00	180,359.30	86,763.30	93,596.00	90,179.69

TAXING DISTRICT NO. 41 NORWOOD

COUNTY NO. 02 BERGEN

	PAGE NO	NET TAXABLE VALUE	TOTAL TAXES (GENERAL)	TOTAL TAXES (SPECIAL)	DEDUCTION AMOUNT	NET AMOUNT OF TAXES	2024 TAXES (1ST HALF)	2024 TAXES (2ND HALF)	2025 TAXES (1ST HALF)
	0131	9,275,300	254,978.00	.00	.00	254,978.00	122,665.88	132,312.12	127,489.03
	0132	6,034,500	165,888.39	.00	.00	165,888.39	79,806.32	86,082.07	82,944.24
	0133	6,511,200	178,992.91	.00	.00	178,992.91	86,110.67	92,882.24	89,496.48
	0134	19,694,400	541,399.05	.00	.00	541,399.05	260,458.48	280,940.57	270,699.55
	0135	7,265,900	199,739.61	.00	.00	199,739.61	96,091.56	103,648.05	99,869.85
	0136	4,599,600	126,443.02	.00	.00	126,443.02	60,704.75	65,738.27	63,221.54
	0137	5,406,000	148,610.96	.00	.00	148,610.96	71,494.42	77,116.54	74,305.52
	0138	5,226,600	143,679.26	.00	750.00	142,929.26	68,469.11	74,460.15	71,464.67
	0139	5,381,100	147,926.46	.00	250.00	147,676.46	71,040.09	76,636.37	73,838.26
	0140	5,758,700	158,306.68	.00	.00	158,306.68	76,158.86	82,147.82	79,153.39
	0141	5,645,400	155,192.07	.00	.00	155,192.07	74,660.48	80,531.59	77,596.08
	0142	4,750,400	130,588.50	.00	.00	130,588.50	62,824.10	67,764.40	65,294.29
	0143	5,797,900	159,384.28	.00	250.00	159,134.28	76,318.19	82,816.09	79,567.17
	0144	6,067,500	166,795.59	.00	.00	166,795.59	80,242.74	86,552.85	83,397.82
	0145	7,372,100	202,659.03	.00	500.00	202,159.03	97,246.07	104,912.96	101,079.56
	0146	5,450,900	149,845.25	.00	.00	149,845.25	72,088.21	77,757.04	74,922.66
	0147	4,880,500	134,164.96	.00	.00	134,164.96	64,544.67	69,620.29	67,082.50
	0148	3,434,900	94,425.41	.00	.00	94,425.41	45,426.59	48,998.82	47,212.73
	0149	1,585,800	43,593.65	.00	.00	43,593.65	20,972.22	22,621.43	21,796.84
	0150	935,400	25,714.14	.00	.00	25,714.14	12,370.68	13,343.46	12,857.08
	0151	1,174,100	32,276.01	.00	.00	32,276.01	15,527.48	16,748.53	16,138.01
	0152	13,000	357.37	.00	.00	357.37	171.93	185.44	178.69
	0153	2,695,900	74,110.31	.00	500.00	73,610.31	35,403.31	38,207.00	36,805.19
	0154	2,968,500	81,604.08	.00	500.00	81,104.08	38,883.45	42,220.63	40,552.07
	0155	3,104,700	85,348.20	.00	1,000.00	84,348.20	40,434.70	43,913.50	42,174.14
	0156	2,981,100	81,950.45	.00	1,250.00	80,700.45	38,800.10	41,900.35	40,350.26
	0157	3,028,700	83,258.97	.00	250.00	83,008.97	39,929.60	43,079.37	41,504.52
	0158	2,878,200	79,121.72	.00	500.00	78,621.72	37,564.25	41,057.47	39,310.89
	0159	2,811,600	77,290.87	.00	500.00	76,790.87	36,808.46	39,982.41	38,395.46
	0160	1,220,400	33,548.81	.00	750.00	32,798.81	15,764.87	17,033.94	16,399.43
	0161	1,875,600	51,560.25	.00	.00	51,560.25	24,804.83	26,755.42	25,780.16
	0162	21,481,700	590,531.94	.00	.00	590,531.94	284,095.49	306,436.45	295,265.98
	0163	82,300	2,262.43	.00	.00	2,262.43	1,088.42	1,174.01	1,131.22
**DIST TOTAL		1,240,403,100	34,098,682.49	.00	26,750.00	34,071,932.49	16,402,142.81	17,669,789.68	17,035,970.93

COUNTY NO. 02 BERGEN

PAGE NO	NET TAXABLE VALUE	TOTAL TAXES (GENERAL)	TOTAL TAXES (SPECIAL)	DEDUCTION AMOUNT	NET AMOUNT OF TAXES	2024 TAXES (1ST HALF)	2024 TAXES (2ND HALF)	2025 TAXES (1ST HALF)
0001		.00	.00	.00	.00	.00	.00	.00
**DIST TOTAL		.00	.00	.00	.00	.00	.00	.00

TAXING DISTRICT NO. 41 NORWOOD

COUNTY NO. 02 BERGEN

NAME OF OWNER ADDITIONAL OWNERS	PAGE NO.	BLOCK NO.	LOT NO.	LOT QUALIF.	ACCOUNT NO.	DEED BOOK PAGE	PROPERTY CLASS LOCATION
A & C PROPERTIES LLC	0134	145	9			09485 00211	4B 27 BROOK ST.
ABAD,LIANE	0033	68	1	CT014	000000	03474 01099	2 126 ASPEN COURT
ABEC HOLDINGS LLC	0136	150	2			04728 00474	4A 830 BROADWAY
ABREU,ALLISON & GARBARINO,DANA	0139	154	14		000000	03777 00429	2 905 BROADWAY
ACAR,SERVET&ENEROLISA	0015	18	7		000000	04275 01730	2 151 PIERMONT RD
ACCARDI,DOLORES	0128	139	7		000000	00236 02271	2 245 KENSINGTON
ACOSTA, JARED A & NG, ARLENE	0074	103	5		000000	02534 02117	2 438 SUMMIT ST
ADANAS, KEVORK & MARDINOGLU, SILA	0143	156	14		000000	02225 00173	2 72 BURLINGTON ST.
AFFOUMADO, JAIME & YSABEL	0110	126	39		000000	03321 00945	2 30 BLUE HILL RD
AG SETTLERS RUN LLC	0052	87	5			03758 00308	4B 155 HUDSON AVE
AHN, EUNSUK & SANGKUK	0008	7	15.17	CT303		05149 01055	2 303 CROCUS HILL
AHN, JOY HYOJA	0041	68	1	CT117	000000	04842 01076	2 613 FIR COURT
AJENVEST CORP	0040	68	1	CT101	000000	04092 01415	2 602 FIR COURT
AKIYA HENRY & FRANCOISE	0128	139	8		000000		2 255 KENSINGTON AVE.
AKNIL, MEHMET CIHAN & MELTEM	0007	7	12			01996 02043	2 108 BRIARWOOD AVE
AKSEIROD,MICHAELLA & GOUGH,NICHOLAS	0140	154	29			04109 00812	2 85 DEMAREST ST
ALAIMO,JOHN M &MCGOVERN,SHERIN E	0092	117	4		000000	03692 01211	2 155 KENSINGTON AV.
ALAVERDIAN, RAFFI & HERSIK	0005	5	11			09475 00094	2 2 TILDEN PL
ALBERTI, MATTHEW	0021	29	1		000000	03207 00307	2 328 WESTWIND CT
ALENA & ASHLEY ANDREALA MARRA	0144	156	18			04954 00772	2 29 CARTER ST.
ALEX LEE & JENNIFER KIM	0042	68	1	CT131	000000	01619 00372	2 714 HOLLY COURT
ALIAGA, JULIE	0133	143	16		000000	02507 02264	2 300 KENSINGTON
ALIZOTI, YLLI & PRANVERA	0104	123	6		000000	03011 01916	1 6 MEADOW LANE
ALMEIDA, MARSHA M	0107	126	14.01		000000	04839 00201	2 11 MEADOW LANE
ALOSIO,B. & SCHOOLSKY, B.	0110	126	40		000000	00143 00354	2 40 BLUE HILL RD
ALTENBACH, BARBARA	0143	156	10		000000		2 52 BURLINGTON ST.
ALVAREZ-BUILLA, ALINA	0058	94	4		000000	08635 00230	2 204 LIVINGSTON
AMATO, DANIELLE & DAMIANO	0132	142	8			03256 00508	2 1 JOHN CIRCLE
AMES, ELIZABETH D	0095	119	18		000000	00753 02305	2 115 SUMMIT ST
AMOROSE,C. & M.	0100	122	8		000000		2 460 TAPPAN ROAD
AN, MYUNG SOOK	0009	7	15.17	CT308		01261 00136	2 308 DAFFODIL DRIVE
AN, SAE HYONG	0037	68	1	CT068	000000	02473 00883	2 305 CEDAR COURT
AN, SUKKOO & SUNOCK	0078	105	17			08399 00899	2 NORWOOD PL.
ANDERSON, PETER J TRSTES/ETALS	0062	96	10.01			02211 01252	2 771 BLANCH AVE.
ANDREI, DAN & ELENA M.	0120	134	13		000000	08744 00431	2 149 TAPPAN RD
ANDROSIGLIO, MICHAEL & ASSUNTA	0090	115	28.01			04062 00170	2 850 BLANCH AVE.
ANTINORI, ALBERT A & ROSEMARIE	0115	129	1			05096 00195	2 81 ETON TERRACE
ANTINORI, DANIEL JOHN & KAITLYN	0078	105	11			01135 01413	2 323 HIGH ST
ANTINORI, RALPH	0079	107	2		000000	02333 00327	2 272 SUMMIT ST.
ANTINORI,ANTHONY & CYNTHIA	0118	131	6		000000	03852 01737	2 6 WINDSOR CT
ANU, RAHEJA	0073	102	21			08339 00342	1 HIGH ST
AOBC REALTY CORP	0052	87	3		000000	08237 00205	4B 550 WALNUT ST
ARAM, ALEXANDER & SO MYUNG KIM	0024	35	7			09219 00222	2 290 WESTWIND COURT
ARCE,CHRISTIAN&ALVAREZ,ANDRELISSA	0139	154	13		000000	03983 01936	2 901 BROADWAY
ARCURI, NICHOLAS L & MARIAH	0117	130	10		000000	01341 02138	2 46 ETON TERRACE
ARCURI,AMANDA & HAGGERTY,CHRISTIAN	0081	110	12		000000	03558 01230	2 110 SUMMIT ST
AREIT NORWOOD STORAGE LLC	0053	88	11			05161 01694	4B 475 WALNUT ST.
ARFIN, ANDREY & HELENA DVORA	0057	93	15.01	C0001	000000	03002 02122	2 225A RAILROAD AVE
ARGENTI, CAESAR & KATHERINE	0101	122	11		000000		2 486 TAPPAN RD
ARGENTI, JASON & CAROLYN	0057	93	10			00920 01019	2 380 LIVINGSTON
ARGENTI,MARK JOSEPH&PENSABENE,ALEXA	0101	122	14		000000	04808 00788	2 502 TAPPAN RD
ARIAS-ABREU, NATALIA J ETAL	0061	96	6			03949 00881	2 723 BLANCH AVE
ARJANG, EDI & REUT R	0020	27	10			04517 01951	2 341 PIERMONT RD
ARKUS, WILLIAM & GILLIAN	0058	94	2		000000	09050 00322	2 186 LIVINGSTON ST.
ARNOLD, JONATHAN E. & ANN S.	0013	13	1		000000	08098 00802	2 92 MOHAWK AVE.
AROCHAS, NORA	0059	94	15		000000	08809 00877	2 290 LIVINGSTON
ARRIETA, PEDRO JOSE & AURA E	0126	138	12		000000	09183 00490	2 115 MILLS AVE
ARZOOMANIAN,NANCY	0033	68	1	CT010	000000	04973 01507	2 118 ASPEN COURT
ASCOLESE, JOSEPH A & GRACE	0071	101	7		000000	01887 00529	2 400 HIGH ST
ASCOLESE, JOSEPH L & JOAN	0070	101	3		000000	02809 00049	2 366 HIGH ST
ASH, DAVID M & ROSEMARIE	0003	2	10			03359 00845	2 106 MILLBROOK CIRCLE
ASHAR, JAYANT C. & MANJULA J.	0108	126	20		000000		2 52 MEADOW LANE
ASHBAHIAN, DAVID & DANIELLA	0062	96	11			00688 00015	2 775 BLANCH AVE
ASHKTORAB,AREZU	0037	68	1	CT069	000000	04831 01802	2 303 CEDAR COURT
AULETTA,FRANCES L&MARTIN, RHONDA M	0156	176	1.01	CT220		02353 02160	2 401 D'ERCOLE CT.
AVARI,NAUSHEER,J.& DINCI N.	0141	155	13		000000		2 7 FOURTH STREET
AVIRAZ-SIBONY, EINAT	0001	1	11			04137 00305	2 51 RIDGE RD
AXENROD, ROBERT & ALLISON	0002	1	19			08490 00842	2 71 MILLBROOK CIRCLE

TAXING DISTRICT NO. 41 NORWOOD

COUNTY NO. 02 BERGEN

NAME OF OWNER ADDITIONAL OWNERS	PAGE NO.	BLOCK NO.	LOT NO.	LOT QUALIF.	ACCOUNT NO.	DEED BOOK	DEED PAGE	CLASS	PROPERTY LOCATION
AXENROD, THEODORE & PHILOMENA	0039	68	1	CT094	000000	08658	00661	2	511 ELM COURT
BAARENS, DOROTHY	0161	177	1.02	CT636		08375	00678	2	636 D'ERCOLE COURT
BADEA, IOANA	0041	68	1	CT116	000000	01686	00082	2	615 FIR COURT
BADEA, LILIANA	0034	68	1	CT018	000000	01143	01917	2	119 ASPEN COURT
BAE (ETAL), SEONG WOOK	0143	156	11			00529	00797	2	56 BURLINGTON ST
BAE, DAVID & PARK, JIN KYUNG	0013	12	1		000000	02502	01108	2	220 PIERMONT RD.
BAE, INHWAN & YOUNG BOCK	0073	102	17		000000	08491	00636	2	495 HIGH ST
BAE, KANG CHUL	0147	160	3		000000	08528	00955	2	25 THIRD ST
BAE, SEAN S & KIM, EUN Y	0057	93	14.01	C0001		02982	02222	2	227A RAILROAD AVE
BAE, DANIEL T	0068	99	10		000000	04556	01578	2	385 LIVINGSTON
BAE, TAEBOONG & TAE SOOK & SAMUEL ETAL	0063	96	24			03284	00507	2	130 HAZEL COURT
BAEK, SUN HEE	0036	68	1	CT048	000000	02823	02272	2	211 BEECH COURT
BAIK, NAMKEUL & ENRAH TRSTES	0132	143	8			05143	00575	2	12 JOHN CIRCLE
BAIK, JINJOO	0111	126	67			03835	00709	2	91 CHAFFEE CIRCLE
BAJAKIAN, WM B & WENDY M	0097	120	18		000000	08515	00267	2	295 SUMMIT ST
BALDASSARI, THOMAS V & VIRGINIA	0023	32	5		000000	08445	00817	2	366 14TH ST
BALDERA, PEDRO & JACQUELINE	0117	130	1		000000	00401	00051	2	45 WINDSOR COURT
BALKO, LOUIS B & SANGKI	0141	155	10		000000	08386	00206	2	30 CARTER ST
BALLANTE, PETER	0103	122	27.02			08389	00532	2	461 SUMMIT ST.
BAN, JEAJOON & KYUNGHEE	0091	115	41			08746	00217	2	53 KENSINGTON AVE
BAN, JUNGHEE TRSTE	0119	133	2			05219	01736	2	770 BROADWAY
BARATTA, GIOVANNI	0107	126	5		000000	01267	00424	2	497 TAPPAN RD
BARATYANTS, VLADIMIR & LIYA A	0101	122	16.08		000000	03099	01388	2	1 HELEN CT
BARBA, JENNIFER	0003	3	3			03848	00173	2	9 FRASCO LANE
BARBARA ANGIOLOTTI QTRP	0003	2	16			08808	00234	2	26 MILLBROOK CIRCLE
BARDHO GROUP LLC	0062	96	15			04006	01927	1	125 LIVINGSTON
BARNES, NANCY H	0090	115	29		000000	00958	01618	2	832 BLANCH AVE
BARNUM, DAVID & ANNE	0095	119	17		000000			2	123 SUMMIT ST
BARRAGAN, STELLA	0122	136	20		000000	08582	00600	2	170 GLENN AVE
BARRAL, JOSEPH A. & LYNN	0146	157	13		000000	07890	00368	2	47 BURLINGTON ST.
BARRY II, JOHN B & AMANDA M	0079	108	6		000000	02109	02263	2	652 BROADWAY
BARSA, JAMES & GENA	0120	135	2		000000	07845	00341	2	95 GLENN AV.
BARTLETT, R & B	0145	157	9					2	63 BURLINGTON ST.
BASKINGER, LAUREN	0060	94	27		000000	09285	00343	2	97 RAILROAD AV
BASTAS, STEVE & ERMIONI	0131	142	4					2	13 JOHN CIRCLE
BASU, UPAMANYU ETAL	0135	148	4		000000	04037	01597	2	1 BELDEN PL.
BATES, ROBERT & NANCY	0001	1	3			08106	00653	2	34 PIERMONT RD.
BATTAGLIA, BARBARA	0131	142	1			04392	01749	2	7 JOHN CIRCLE
BAUMRIND, JACQUELINE	0018	22	4			01644	00578	2	12 17TH ST
BAWNOR LLC	0094	119	8.01			05227	00860	2	15 JONES CT
BAWNOR LLC	0094	119	8.02			05230	01030	2	25 JONES CT
BBO ASSOCIATES LLC	0055	91	12			02245	00298	4A	536-550 LIVINGSTON S
BEDOYA, ALEXANDER & NIDIA	0123	136	23		000000	01558	00755	2	140 GLENN AVE
BEER, SAMUEL & JILL	0078	105	14		000000	08793	00730	2	309 HIGH ST
BELL, W. C. & V.	0119	134	5		000000			2	14 VER VALEN ST
BELLINI, CAROLE ANNE	0018	23	4		000000	09125	00753	2	130 BROADWAY
BENAQUISTA, ALAN & SUZANNE	0098	121	9		000000			2	276 ROCKLAND AVE
BENARDELLA II, JOSEPH A	0121	136	4		000000	02871	00885	2	800 BROADWAY
BENARDELLA, JOSEPH A. II	0121	136	5		000000	08350	00963	1	31 HILLSIDE AVE
BENARDELLA, EDWARD CHARLES	0099	121	12		000000			2	260 ROCKLAND AVE
BENARDELLA, JOSEPH II & SANDRA	0122	136	18		000000			2	200 GLENN AV.
BERNABE, ENRIQUE & KRISTINA	0059	94	18.02			02318	01707	2	153 RAILROAD AVE.
BERNARDINO, CAROL	0107	126	6		000000			2	485 TAPPAN RD
BERNSTEIN, ELAINE & ALBERT L TRSTES	0158	176	1.01	CT316		05107	01027	2	401 D'ERCOLE CT.
BETANCOURT, CHRISTIAN ETAL	0074	103	14		000000	05059	01796	2	455 HIGH ST
BETTS, ALEJANDRA & JOHN	0039	68	1	CT086	000000	04616	01180	2	405 DOGWOOD COURT
BHANDERI, KANTI & HANSA	0075	104	8		000000	09232	00302	2	376 SUMMIT ST.
BHANDERI, KANTI N. & HANSA K.	0074	103	10			07621	00201	2	15 WINTHROP ST
BHANDERI, VITHAL N. & KAMALA V.	0112	126.01	59					2	40 VIRGIL ROAD
BHARAT, GEETA SANGHAYI	0146	158	7					2	67 ADAMS ST
BHATIA, SURAJ P	0041	68	1	CT124	000000	09043	00079	2	700 HOLLY COURT
BHAVE, ROSHAN	0126	138	15		000000	04783	01450	2	145 MILLS AVE
BHAVE, ROSHAN & JAYSHREE NIMAJE	0126	138	16		000000	01682	02432	2	155 MILLS AVE
BIBIN, MICHAEL & BLESSY PATHROSE	0106	124	10		000000	02011	00922	2	10 MEADOW CT
BIGGINS, THOMAS W & JUDITH L	0023	32	6		000000	08196	00722	2	372 14 ST
BILGER, OSMAN ETAL	0018	24	4		000000	04884	01065	2	190 BROADWAY
BILODEAU, DAVID JOHNATHAN ETAL	0019	25	6		000000	04291	00849	2	68 FAIRWAY TERRACE
BINASO, KRISTEN ANDREA (ETAL)	0147	160	7		000000	01713	00981	2	12 SECOND ST



## TAXING DISTRICT NO. 41 NORWOOD

## COUNTY NO. 02 BERGEN

NAME OF OWNER ADDITIONAL OWNERS	PAGE NO.	BLOCK NO.	LOT NO.	LOT QUALIF.	ACCOUNT NO.	DEED BOOK PAGE	CLASS	PROPERTY LOCATION
BIONDI, ARTHUR & MAGDA	0057	93	17		000000		2	205 RAILROAD AV.
BIRD, PETER G. & JUDITH B.	0004	4	9				2	6 FRASCO LANE
BIRIOUKOV, SERGEY & KUCZYNSKA, KAJA	0114	127	11		000000	04095 00200	2	1 JANICE DRIVE
BISCHOFF, WILLIAM J. & NANCY	0122	136	10		000000		2	5 HILLSIDE AVE
BISHAY (ETALS), GEORGE	0131	141	16.01		000000	01179 01244	2	188 KENSINGTON
BISONE, JOSEPH & VERONICA	0117	130	3		000000	04783 01083	2	25 WINDSOR CT
BLANCHARD, DONALD J.	0016	19	8		000000	07691 00064	2	53 DEARBORN ROAD
BLANK, JANE E	0021	29	2		000000	00651 02020	2	336 WESTWIND COURT
BLANK, JOEL & STACI	0007	7	15.02			08441 00542	2	101 RIO VISTA DR.
BLECKMAN, SANDRA & TED	0125	138	1		000000	03360 01479	2	97 TAPPAN RD
BLOCK, GRACE & ALISON	0043	68	1	CT153	000000	01741 01431	2	812 HEMLOCK COURT
BLOOMER, HENRY & HELEN	0061	96	7			03429 01249	2	729 BLANCH AVE
BLOOMER, HENRY & HELEN	0146	158	1		000000	08343 00103	1	1153 BLANCH AVE
BLUM, NICOLE	0017	20	3			09320 00203	2	90 DYER COURT
BOARD OF EDUCATION	0027	41	4				15A	BROADWAY
BOARD OF EDUCATION	0027	42	1		000000		15A	BROADWAY
BOARD OF EDUCATION	0027	42	3				15A	BROADWAY
BOARD OF EDUCATION	0027	42	4		000000		15A	BROADWAY
BOARD OF EDUCATION	0029	51	1				15A	BROADWAY
BOARD OF EDUCATION	0029	51	3				15A	BROADWAY
BOARD OF EDUCATION	0029	51	5				15A	BROADWAY
BOARD OF EDUCATION	0029	51	6				15A	BROADWAY
BOARD OF EDUCATION	0029	52	1		000000		15A	NINTH ST
BOARD OF EDUCATION	0030	52	3				15A	FIFTH AVE
BOARD OF EDUCATION	0030	52	4		000000		15A	TENTH ST.
BOARD OF EDUCATION	0094	119	6		000000		15A	SUMMIT ST.
BOBROV, SIMON & CHELSY KAHEE LEE-	0061	96	9			04625 01379	2	747 BLANCH AVE
BOCCHINO, FRANK & LAURA	0096	120	10		000000		2	284 HUDSON AVE
BOCHI, NICHOLAS & LUCY	0006	7	2			00610 02033	2	20 BRIARWOOD AVE
BODINE, WILLIAM DAVID & RITA LEE	0068	99	4		000000	02637 00750	2	357 LIVINGSTON
BODRATO, JAMES	0120	134	10		000000	04010 00485	2	175 TAPPAN RD
BODRATO, JOHN & KELLIE	0112	126.01	57				2	2 CHAFFEE CIRCLE
BOETTCHER, INGRID, PETERSEN	0059	94	17		000000		2	300 LIVINGSTON
BOK, JIN KWANG	0112	126	75			01674 00462	2	21 CHAFFEE CIRCLE
BOK, JIN KWANG & CHOI, YUMI	0130	140	8		000000	02089 00479	2	5 AUSTIN AV.
BONHOTAL, PAUL & LISA	0127	139	2		000000	09116 00292	2	201 KENSINGTON AV
BORBA, CLENIO & UADLA VIEIRA	0125	138	4		000000	05051 01344	2	45 MILLS AVE
BORO OF NORWOOD	0150	167	5		000000	00908 00133	15C	ESSIG ST
BOROUGH OF NORWOOD	0014	16	3				15C	SENECA AVE
BOROUGH OF NORWOOD	0020	27	13				15C	PIERMONT RD
BOROUGH OF NORWOOD	0021	27	17				15C	BROADWAY
BOROUGH OF NORWOOD	0021	27	18				15C	HUDSON AVE
BOROUGH OF NORWOOD	0022	30	1				15C	FIFTEENTH & SEVENTENTH
BOROUGH OF NORWOOD	0023	32	8				15C	14TH ST. & 5TH AVE
BOROUGH OF NORWOOD	0024	33	1				15C	14TH ST
BOROUGH OF NORWOOD	0024	34	1		000000		15C	13TH ST
BOROUGH OF NORWOOD	0024	34	2				15C	13TH & 14TH ST
BOROUGH OF NORWOOD	0024	34	3		000000		15C	14TH ST
BOROUGH OF NORWOOD	0024	35	1		000000		15C	12TH ST
BOROUGH OF NORWOOD	0024	35	2				15C	12TH ST
BOROUGH OF NORWOOD	0024	35	3		000000		15C	13TH ST
BOROUGH OF NORWOOD	0025	37	1		000000		15C	12TH ST
BOROUGH OF NORWOOD	0025	37	2				15C	12TH ST.
BOROUGH OF NORWOOD	0025	37	3		000000		15C	13TH ST
BOROUGH OF NORWOOD	0025	37	4				15C	MADISON AVE & 12TH
BOROUGH OF NORWOOD	0025	38	1		000000		15C	13TH STREET
BOROUGH OF NORWOOD	0025	38	4				15C	THIRTEENTH ST.
BOROUGH OF NORWOOD	0025	38	6				15C	13TH STREET
BOROUGH OF NORWOOD	0025	38	7		000000	07660 00520	15C	THIRTEENTH ST
BOROUGH OF NORWOOD	0025	38	8				15C	13TH STREET
BOROUGH OF NORWOOD	0025	38	9				15C	14TH ST
BOROUGH OF NORWOOD	0026	39	1		000000		15C	12TH STREET
BOROUGH OF NORWOOD	0026	39	2		000000		15C	TWELFTH ST
BOROUGH OF NORWOOD	0026	39	4				15C	12TH STREET
BOROUGH OF NORWOOD	0026	39	5				15C	13TH ST.
BOROUGH OF NORWOOD	0026	39	6				15C	12TH STREET
BOROUGH OF NORWOOD	0026	39	7				15C	13TH STREET
BOROUGH OF NORWOOD	0026	39	8		000000		15C	THIRTEENTH ST



TAXING DISTRICT NO. 41 NORWOOD

COUNTY NO. 02 BERGEN

NAME OF OWNER ADDITIONAL OWNERS	PAGE NO.	BLOCK NO.	LOT NO.	LOT QUALIF.	ACCOUNT NO.	DEED BOOK PAGE	CLASS	PROPERTY LOCATION
BOROUGH OF NORWOOD	0026	39	9					15C 13TH STREET
BOROUGH OF NORWOOD	0026	39	10		000000	05175 01183	15C	THIRTEENTH ST
BOROUGH OF NORWOOD	0027	39	11				15C	13TH STREET
BOROUGH OF NORWOOD	0027	39	12		000000		15C	THIRTEENTH ST
BOROUGH OF NORWOOD	0027	39	13		000000		15C	13TH STREET
BOROUGH OF NORWOOD	0027	40	1				15C	WESTWIND COURT
BOROUGH OF NORWOOD	0027	41	5				15C	BROADWAY
BOROUGH OF NORWOOD	0027	42	2				15C	12TH ST.
BOROUGH OF NORWOOD	0027	43	1		000000		15C	11TH ST
BOROUGH OF NORWOOD	0028	43	2				15C	MADISON AVE
BOROUGH OF NORWOOD	0028	43	3		000000		15C	12TH ST
BOROUGH OF NORWOOD	0028	44	1		000000		15C	11TH ST
BOROUGH OF NORWOOD	0028	44	2				15C	MADISON AVE
BOROUGH OF NORWOOD	0028	44	3		000000		15C	12TH ST
BOROUGH OF NORWOOD	0028	45	1				15C	14TH ST
BOROUGH OF NORWOOD	0028	46	1		000000		15C	12TH ST
BOROUGH OF NORWOOD	0028	46	2				15C	12TH ST
BOROUGH OF NORWOOD	0028	46	3		000000		15C	13TH ST
BOROUGH OF NORWOOD	0028	47	1		000000		15C	11TH ST
BOROUGH OF NORWOOD	0028	47	2				15C	11TH ST.
BOROUGH OF NORWOOD	0028	47	3		000000		15C	12TH ST
BOROUGH OF NORWOOD	0028	48	2		000000		15C	10TH ST
BOROUGH OF NORWOOD	0028	48	3				15C	10TH ST
BOROUGH OF NORWOOD	0029	48	4		000000		15C	11TH ST
BOROUGH OF NORWOOD	0029	49	1		000000		15C	10TH ST
BOROUGH OF NORWOOD	0029	49	2				15C	MADISON AVE
BOROUGH OF NORWOOD	0029	49	3		000000		15C	11TH ST
BOROUGH OF NORWOOD	0029	50	1		000000		15C	10TH ST
BOROUGH OF NORWOOD	0029	50	2				15C	MADISON AVE
BOROUGH OF NORWOOD	0029	50	3		000000		15C	11TH ST
BOROUGH OF NORWOOD	0029	51	2		000000	01603 01374	15C	TENTH ST
BOROUGH OF NORWOOD	0029	51	4		000000		15C	TENTH ST
BOROUGH OF NORWOOD	0030	52	2				15C	NINTH&TENTH ST.
BOROUGH OF NORWOOD	0030	53	1		000000		15C	9TH ST
BOROUGH OF NORWOOD	0030	53	2				15C	MADISON AVE
BOROUGH OF NORWOOD	0030	53	3		000000		15C	10TH ST
BOROUGH OF NORWOOD	0030	54	1		000000		15C	9TH ST
BOROUGH OF NORWOOD	0030	54	2				15C	MADISON AVE
BOROUGH OF NORWOOD	0030	54	3		000000		15C	10TH ST
BOROUGH OF NORWOOD	0030	55	4		000000		15C	10TH ST
BOROUGH OF NORWOOD	0030	56	1				15C	BLANCH AVE
BOROUGH OF NORWOOD	0030	59	2				15C	EIGHTH STREET
BOROUGH OF NORWOOD	0030	59	3				15C	MADISON AVE
BOROUGH OF NORWOOD	0030	59	4				15C	NINTH STREET
BOROUGH OF NORWOOD	0031	60	1				15C	EIGHTH STREET
BOROUGH OF NORWOOD	0031	60	2				15C	MADISON AVE
BOROUGH OF NORWOOD	0031	60	3				15C	NINTH STREET
BOROUGH OF NORWOOD	0031	61	1		000000		15C	EIGHTH ST.
BOROUGH OF NORWOOD	0031	61	2				15C	NINTH ST
BOROUGH OF NORWOOD	0031	61	3				15C	NINTH ST
BOROUGH OF NORWOOD	0031	61	4				15C	NINTH STREET
BOROUGH OF NORWOOD	0031	61	5		000000		15C	NINTH ST.
BOROUGH OF NORWOOD	0031	61	6		000000	08181 00336	15C	EIGHTH ST
BOROUGH OF NORWOOD	0031	62	1				15C	BROADWAY
BOROUGH OF NORWOOD	0031	63	1				15C	SEVENTH STREET
BOROUGH OF NORWOOD	0031	63	2				15C	FIFTH AVE
BOROUGH OF NORWOOD	0031	63	3				15C	EIGHTH ST.
BOROUGH OF NORWOOD	0031	63	4		000000	07916 00312	15C	EIGHT ST
BOROUGH OF NORWOOD	0032	63	6				15C	EIGHTH ST
BOROUGH OF NORWOOD	0032	63	7		000000		15C	EIGHTH ST
BOROUGH OF NORWOOD	0032	63	8				15C	EIGHTH ST.
BOROUGH OF NORWOOD	0032	64	1				15C	8TH ST
BOROUGH OF NORWOOD	0032	65	1				15C	SEVENTH STREET
BOROUGH OF NORWOOD	0032	65	2		000000	08982 00419	15C	SEVENTH ST
BOROUGH OF NORWOOD	0032	65	3		000000		15C	SEVENTH ST
BOROUGH OF NORWOOD	0032	65	4				15C	MADISON AVE
BOROUGH OF NORWOOD	0032	65	5				15C	EIGHTH STREET
BOROUGH OF NORWOOD	0032	65	6		000000		15C	EIGHTH ST

TAXING DISTRICT NO. 41 NORWOOD

COUNTY NO. 02 BERGEN

NAME OF OWNER ADDITIONAL OWNERS	PAGE NO.	BLOCK NO.	LOT NO.	LOT QUALIF.	ACCOUNT NO.	---DEED--- BOOK PAGE	CLASS	PROPERTY LOCATION
BOROUGH OF NORWOOD	0032	66	2				15C	SEVENTH & EIGHTH STS
BOROUGH OF NORWOOD	0045	69	2				15C	SIXTH & SEVENTH STS
BOROUGH OF NORWOOD	0045	70	1				15C	SIXTH ST.
BOROUGH OF NORWOOD	0045	70	2		000000		15C	SIXTH ST.
BOROUGH OF NORWOOD	0045	70	3				15C	SIXTH ST.
BOROUGH OF NORWOOD	0045	70	5				15C	MADISON AVE
BOROUGH OF NORWOOD	0045	70	6				15C	SEVENTH STREET
BOROUGH OF NORWOOD	0046	70	7		000000		15C	SEVENTH ST
BOROUGH OF NORWOOD	0046	71	1				15C	SIXTH ST
BOROUGH OF NORWOOD	0046	71	2		000000	08822 00750	15C	SIXTH ST
BOROUGH OF NORWOOD	0046	71	3				15C	SIXTH ST.
BOROUGH OF NORWOOD	0046	71	5				15C	SIXTH ST.
BOROUGH OF NORWOOD	0046	71	6				15C	SIXTH ST.
BOROUGH OF NORWOOD	0046	71	7				15C	SEVENTH ST
BOROUGH OF NORWOOD	0046	71	8		000000		15C	SEVENTH ST
BOROUGH OF NORWOOD	0046	72	1		000000		15C	FIFTH ST
BOROUGH OF NORWOOD	0046	72	2				15C	FIFTH ST.
BOROUGH OF NORWOOD	0046	72	3		000000		15C	FIFTH ST
BOROUGH OF NORWOOD	0046	72	4				15C	FIFTH ST
BOROUGH OF NORWOOD	0046	72	5				15C	FIFTH ST.
BOROUGH OF NORWOOD	0047	72	6				15C	SIXTH ST
BOROUGH OF NORWOOD	0047	72	7		000000		15C	SIXTH ST
BOROUGH OF NORWOOD	0047	72	8				15C	SIXTH ST
BOROUGH OF NORWOOD	0047	72	9		000000		15C	SIXTH ST
BOROUGH OF NORWOOD	0047	72	10				15C	SIXTH ST
BOROUGH OF NORWOOD	0047	73	1				15C	FIFTH ST.
BOROUGH OF NORWOOD	0047	73	2		000000		15C	FIFTH ST
BOROUGH OF NORWOOD	0047	73	3				15C	FIFTH ST.
BOROUGH OF NORWOOD	0047	73	4				15C	FIFTH ST.
BOROUGH OF NORWOOD	0047	73	5		000000		15C	SIXTH ST
BOROUGH OF NORWOOD	0047	73	6				15C	SIXTH STREET
BOROUGH OF NORWOOD	0047	74	2				15C	FIFTH STREET
BOROUGH OF NORWOOD	0047	74	3		000000	05160 01314	15C	FIFTH ST
BOROUGH OF NORWOOD	0048	74	4				15C	FIFTH STREET
BOROUGH OF NORWOOD	0048	74	5		000000		15C	FIFTH ST
BOROUGH OF NORWOOD	0048	74	6		000000		15C	FIFTH ST
BOROUGH OF NORWOOD	0048	74	7				15C	FIFTH STREET
BOROUGH OF NORWOOD	0048	74	8		000000		15C	SIXTH ST
BOROUGH OF NORWOOD	0048	74	9		000000		15C	SIXTH ST
BOROUGH OF NORWOOD	0048	74	10		000000		15C	SIXTH ST
BOROUGH OF NORWOOD	0048	76	2				15C	SCHARF&FIFTH STS.
BOROUGH OF NORWOOD	0048	76	3		000000		15C	SCHARF ST
BOROUGH OF NORWOOD	0048	76	4				15C	SCARF&FIFTH STS.
BOROUGH OF NORWOOD	0048	76	7		000000		1	FIFTH ST
BOROUGH OF NORWOOD	0049	77	1				15C	SCHARF&MORNINGSIDE
BOROUGH OF NORWOOD	0049	77	2		000000		15C	SCHARF ST
BOROUGH OF NORWOOD	0049	77	3				15C	SCHARF ST.
BOROUGH OF NORWOOD	0049	77	4		000000		15C	SCHARF ST
BOROUGH OF NORWOOD	0049	77	5		000000		15C	SCHARF ST
BOROUGH OF NORWOOD	0049	77	6				15C	SCHARF&MADISON
BOROUGH OF NORWOOD	0049	77	7		000000		15C	FIFTH ST
BOROUGH OF NORWOOD	0049	77	8				15C	FIFTH ST.
BOROUGH OF NORWOOD	0049	77	9		000000		15C	FIFTH ST
BOROUGH OF NORWOOD	0049	77	10		000000		15C	FIFTH ST
BOROUGH OF NORWOOD	0049	77	11				15C	FIFTH ST.
BOROUGH OF NORWOOD	0049	77	12		000000		1	FIFTH ST
BOROUGH OF NORWOOD	0049	77	13				15C	FIFTH ST
BOROUGH OF NORWOOD	0050	78	1		000000	07849 00245	15C	SCHARE STREET
BOROUGH OF NORWOOD	0050	78	2				15C	MADISON AVE
BOROUGH OF NORWOOD	0050	78	3				15C	FIFTH ST
BOROUGH OF NORWOOD	0050	78	4		000000		15C	FIFTH ST
BOROUGH OF NORWOOD	0050	78	5				15C	FIFTH ST.
BOROUGH OF NORWOOD	0050	78	6		000000		15C	FIFTH ST
BOROUGH OF NORWOOD	0050	78	7				15C	FIFTH STREET
BOROUGH OF NORWOOD	0050	78	9				15C	FIFTH STREET
BOROUGH OF NORWOOD	0050	78	10		000000		15C	FIFTH ST
BOROUGH OF NORWOOD	0050	78	11				15C	FIFTH STREET
BOROUGH OF NORWOOD	0050	79	1				15C	BROADWAY

TAXING DISTRICT NO. 41 NORWOOD

COUNTY NO. 02 BERGEN

NAME OF OWNER ADDITIONAL OWNERS	PAGE NO.	BLOCK NO.	LOT NO.	LOT QUALIF.	ACCOUNT NO.	DEED--- BOOK PAGE	CLASS	PROPERTY--- LOCATION
BOROUGH OF NORWOOD	0051	79	10		000000		15C	BROADWAY
BOROUGH OF NORWOOD	0051	80	1		000000		15C	BROADWAY
BOROUGH OF NORWOOD	0060	94	24		000000		15C	RAILROAD AVE
BOROUGH OF NORWOOD	0061	94	38				15C	RAILROAD AVE
BOROUGH OF NORWOOD	0065	97	22		000000		15C	LIVINGSTON ST
BOROUGH OF NORWOOD	0065	97	27				15C	SEYMOUR ST.
BOROUGH OF NORWOOD	0080	108	10		000000	01143 02126	15C	SUMMIT ST
BOROUGH OF NORWOOD	0080	109	2				15C	SEYMOUR ST.
BOROUGH OF NORWOOD	0104	123	4				15E	MEADOW LANE
BOROUGH OF NORWOOD	0106	126	1		000000		15C	CLARK AVE
BOROUGH OF NORWOOD	0112	126	71				15C	CHAFFEE CIRCLE
BOROUGH OF NORWOOD	0114	127	4				15C	RIVERVALE AVE
BOROUGH OF NORWOOD	0114	127	5				15C	RIVERVALE AVE
BOROUGH OF NORWOOD	0118	131	3				15C	RIVERVALE AVE
BOROUGH OF NORWOOD	0118	131	4		000000		15C	BLAUVELT ST
BOROUGH OF NORWOOD	0118	131	5				15C	BROADWAY
BOROUGH OF NORWOOD	0118	131	12				15C	RIVERVALE AVE
BOROUGH OF NORWOOD	0121	136	3		000000	08435 00800	15C	BROADWAY
BOROUGH OF NORWOOD	0124	137	1		000000		15C	BLANCH AVE
BOROUGH OF NORWOOD	0134	145	3		000000		15C	ADAMS ST
BOROUGH OF NORWOOD	0134	145	8				15C	BROOK ST
BOROUGH OF NORWOOD	0135	148	3		000000		15C	BLANCH AVE
BOROUGH OF NORWOOD	0136	152	9				15C	RIVERVALE AVE
BOROUGH OF NORWOOD	0147	159	5				15C	THIRD ST
BOROUGH OF NORWOOD	0148	163	1		000000		15C	RIVERVALE AV&ELM ST
BOROUGH OF NORWOOD	0148	163	2		000000		15C	RIVERVALE & ELM
BOROUGH OF NORWOOD	0148	164.01	1.01				15C	MCCLELLAN ST.
BOROUGH OF NORWOOD	0148	164.01	2				15C	ASH STREET
BOROUGH OF NORWOOD	0148	164.01	3				15C	ASH STREET
BOROUGH OF NORWOOD	0149	164.02	1.02				15C	ASH STREET
BOROUGH OF NORWOOD	0149	164.02	1.03				15C	ASH STREET
BOROUGH OF NORWOOD	0149	165	2				15C	ASH & GATES ST.
BOROUGH OF NORWOOD	0149	165	3		000000		15C	ASH ST
BOROUGH OF NORWOOD	0149	165	4		000000		15C	SAVIDGE
BOROUGH OF NORWOOD	0149	165	6		000000		15C	GATES STS
BOROUGH OF NORWOOD	0149	165	7		000000		15C	GATES ST.
BOROUGH OF NORWOOD	0149	165	8		000000		15C	GATES ST
BOROUGH OF NORWOOD	0149	166	1		000000		15C	SAVIDGE ST
BOROUGH OF NORWOOD	0149	166	2		000000		15C	MCCLELLAN STREET
BOROUGH OF NORWOOD	0150	167	1		000000		15C	GATES&ESSIG STS.
BOROUGH OF NORWOOD	0150	167	2		000000		15C	GATES ST
BOROUGH OF NORWOOD	0150	167	3		000000		15C	GATES ST
BOROUGH OF NORWOOD	0150	167	4		000000		15C	GATES ST.
BOROUGH OF NORWOOD	0150	167	6		000000		15C	SAVIDGE ST
BOROUGH OF NORWOOD	0150	167	7				15C	MCCLELLAN ST.
BOROUGH OF NORWOOD	0150	167	7.01				15C	MCCLELLAN ST.
BOROUGH OF NORWOOD	0150	168	1		000000		15C	SAVIDGE&GATES
BOROUGH OF NORWOOD	0150	168	2		000000		15C	SAVIDGE ST
BOROUGH OF NORWOOD	0150	168	3		000000		15C	ESSIG ST
BOROUGH OF NORWOOD	0150	169	1		000000		15C	ESSIG ST
BOROUGH OF NORWOOD	0151	169	2		000000		15C	ESSIG ST
BOROUGH OF NORWOOD	0151	169	3		000000		15C	PARK&ESSIG
BOROUGH OF NORWOOD	0151	169	4		000000	05144 00500	15C	PARK ST
BOROUGH OF NORWOOD	0151	169	5		000000		15C	RIVERVALE AV
BOROUGH OF NORWOOD	0151	170	1				15C	PARK&SAVIDGE
BOROUGH OF NORWOOD	0151	170	2		000000	07764 00096	15C	ESSIG ST
BOROUGH OF NORWOOD	0151	170	3		000000		15C	PARK ST
BOROUGH OF NORWOOD	0151	170	4		000000		15C	PARK ST
BOROUGH OF NORWOOD	0151	170	5				15C	PARK ST.
BOROUGH OF NORWOOD	0151	170	6		000000		15C	SAVIDGE ST.
BOROUGH OF NORWOOD	0151	171	1		000000		15C	PARK ST
BOROUGH OF NORWOOD	0151	171	2		000000		15C	PARK ST
BOROUGH OF NORWOOD	0152	171	3		000000		15C	BRIDGE, SAVIDGE & PK
BOROUGH OF NORWOOD	0152	171	4		000000		15C	PARK ST
BOROUGH OF NORWOOD	0152	172	1		000000		15C	PARK ST
BOROUGH OF NORWOOD	0152	172	2		000000		15C	PARK ST
BOROUGH OF NORWOOD	0152	172	4		000000		15C	PARK & BRIDGE STS
BOROUGH OF NORWOOD	0152	173	1		000000	07851 00293	15C	RIVERVALE AV

TAXING DISTRICT NO. 41 NORWOOD

COUNTY NO. 02 BERGEN

NAME OF OWNER ADDITIONAL OWNERS	PAGE NO.	BLOCK NO.	LOT NO.	LOT QUALIF.	ACCOUNT NO.	DEED BOOK PAGE	CLASS	PROPERTY LOCATION
BOROUGH OF NORWOOD	0152	173	2		000000		15C	BRIDGE ST.
BOROUGH OF NORWOOD	0152	173	3		000000		15C	BRIDGE ST.
BOROUGH OF NORWOOD	0152	173	4				15C	BRIDGE ST.
BOROUGH OF NORWOOD	0152	173	5				15C	BRIDGE ST.
BOROUGH OF NORWOOD	0152	173	7		000000		15C	RIVERVALE AV
BOROUGH OF NORWOOD	0152	173	8				15C	WILLIAMS AVE.
BOROUGH OF NORWOOD	0153	174	2				15C	RIVERVALE RD
BOROUGH OF NORWOOD	0161	178	1		000000		15C	FEITNER ST
BOROUGH OF NORWOOD	0161	179	1		000000		15C	FEITNER ST
BOROUGH OF NORWOOD	0161	180	1		000000		15C	ZOTTI AVE
BOROUGH OF NORWOOD	0161	181	1		000000		15C	CLARK AVE
BOROUGH OF NORWOOD	0161	182	1		000000		15C	CLARK AVE
BOROUGH OF NORWOOD	0162	184	1		000000		15C	MC CLELLAN ST
BOROUGH OF NORWOOD	0162	185	1		000000		15C	MCCLELLAN ST.
BOROUGH OF NORWOOD	0162	186	1				15C	MC CLELLAN ST.
BOROUGH OF NORWOOD	0162	187	1				15C	MCCLELLAN STREET
BOROUGH OF NORWOOD	0162	188	3				15C	LINCOLN AVE.
BOROUGH OF NORWOOD	0162	188	4				15C	LINCOLN AVE.
BOROUGH OF NORWOOD	0162	188	5				15C	LINCOLN AVE.
BOROUGH OF NORWOOD	0162	189	1		000000		15C	GRANT AVE
BOROUGH OF NORWOOD	0162	189	2		000000		15C	GRANT & LINCOLN
BOROUGH OF NORWOOD	0162	190	1				15C	WILLIAMS & GRANT AVE
BOROUGH OF NORWOOD	0162	190	2		000000		15C	WILLIAMS & GRANT AVE
BOROUGH OF NORWOOD	0163	191	1				15C	ZOTTI & WILLIAMS AVE
BOROUGH OF NORWOOD	0163	191	2		000000		15C	ZOTTI & WILLIAMS AVE
BOROUGH OF NORWOOD	0163	192	1		000000		15C	CLARK AVE
BOROUGH OF NORWOOD	0163	192	2			07780 00717	15C	CLARK AVE
BOROUGH OF NORWOOD	0163	193	1		000000		15C	GRACE & CLARK AVES
BOROUGH OF NORWOOD	0163	194	1		000000		15C	GRACE AVE
BOROUGH OF NORWOOD	0163	195	1		000000		15C	PERRY ST
BOROUGH OF NORWOOD	0163	196	1		000000	08325 00768	15C	GRANT AV
BOROUGH OF NORWOOD	0163	196	3		000000		15C	PERRY ST
BOROUGH OF NORWOOD	0163	197	2		000000		15C	GRANT AVE.
BOROUGH OF NORWOOD NJ	0050	78	8		000000	08245 00226	15C	FIFTH ST
BOROUGH OF NORWOOD NJ	0026	39	3		000000	00021 01307	15C	TWELFTH ST
BOROUGH OF NORWOOD	0025	38	3		000000	02361 01593	15C	THIRTEENTH ST
BORTOLATO G. & L.M.	0073	102	20		000000		2	12 WINTHROP ST
BOURKE GLENN R. REALTY INC	0129	139	26		000000		4A	75 TAPPAN RD
BOURKE, BRIAN & DANIELLE	0088	115	2		000000	02058 00732	2	21 KENSINGTON
BOURKE, GLENN & LILLIAN	0137	153	15		000000		2	46 DEMAREST ST
BOURKE, GLENN R. JR.	0129	139	25		000000		1	TAPPAN RD
BOYANOV, ALEXANDER & CHEN, YUNTING	0011	10	7			04360 01238	2	152 PIERMONT RD
BOYER, JESSIE & SOLYOM, SAMI	0103	122	24		000000	04112 00884	2	483 SUMMIT ST
BOYLE, BRIAN & KIMBERLY	0105	124	2		000000	08630 00073	2	8 GARNETT PL
BOZDECH, MARK A	0122	136	17		000000	04302 01704	2	69 CARPENTER AVE
BRADSHAW, FLORENCE	0153	176	1.01	CT115		02543 00614	2	401 D'ERCOLE CT.
BRAIUCA, SERGIO (ETAL)	0133	143	13			01839 01108	2	22 JOHN CIRCLE
BRASSIL, JOAN	0154	176	1.01	CT130			2	401 D'ERCOLE CT.
BRAUNSTEIN, TOBY	0042	68	1	CT133	000000	07816 00778	2	718 HOLLY COURT
BREITBART, SETH & BROOKE	0002	2	5			01499 01269	2	156 MILLBROOK CIRCLE
BRENNAN, JAMES & MARGARET	0157	176	1.01	CT300			2	401 D'ERCOLE CT.
BREVIG, PER A & BERIT L	0105	123	16		000000	01440 02136	2	10 KENYON CT
BREZNICK, MARTIN & SUSAN	0124	137	10			08217 00226	2	60 GLENN AVE
BRITT, MARIE	0123	136	32		000000	02435 02084	2	1039 BLANCH AVE
BRITT, PHAEDRA & TAUB, DOUGLAS	0105	124	8		000000	05137 00537	2	14 MEADOW CT
BRIZZOLARA, THOMAS & NANCY S	0078	105	13		000000	03204 01098	2	311 HIGH ST
BROKING, JOSEPH & BARBARA THERESA	0081	110	8		000000		2	847 BLANCH AVE
BROOKS, GARY A & SHARI	0007	7	15.06			08515 00847	2	221 WOOD TURTLE RUN
BROOMALL, WILLIAM III & BARBARA	0077	105	4		000000		2	304 SUMMIT ST
BROWN, KEVIN	0062	96	18			03182 01427	2	107 LIVINGSTON
BRUMARU, DAVID SAMUEL & EDITA DOROTHY	0113	126.01	82			04672 01141	2	70 CHAFFEE CIRCLE
BRUNET, MARILYN	0106	125	5		000000		2	3 MEADOW CT
BRYANT, O'NEIL	0093	118	5		000000	04783 01904	2	930 BLANCH AVE.
BUCKINGHAM AT NORWOOD REAL ESTATE	0162	183	1.02		000000	08442 00522	4A	100 MCCLELLAN ST.
BUDD, SARAH	0155	176	1.01	CT207		02967 01932	2	401 D'ERCOLE CT.
BUJAS, DENNIS A	0124	137	6		000000	03284 01131	2	985 BLANCH AVE
BUJAS, LISA	0142	155	30			00389 00206	2	860 BROADWAY
BUJAS, BETTY	0123	136	30		000000		2	1023 BLANCH AVE



TAXING DISTRICT NO. 41 NORWOOD

COUNTY NO. 02 BERGEN

NAME OF OWNER ADDITIONAL OWNERS	PAGE NO.	BLOCK NO.	LOT NO.	LOT QUALIF.	ACCOUNT NO.	DEED BOOK	DEED PAGE	CLASS	PROPERTY LOCATION
BURBACKI, SIMONA	0039	68	1	CT089	000000	04850	01177	2	501 ELM COURT
BURKE, ADRIAN J	0071	101	8		000000	01991	01818	2	408 HIGH ST
BUTLER,DG.&MA.	0005	5	6					2	6 RIDGE RD
BUTTERWORTH, JOAN	0153	176	1.01	CT111		00149	01763	2	401 D'ERCOLE CT.
BUTTI, IRMA	0130	141	1					2	13 TAPPAN RD
BUTTI, MICHAEL J & JOANNA H	0120	135	7		000000	08824	00258	2	165 GLENN AVE
BUZHARSKY, ILYA & ADA	0146	157	11			00385	00071	2	55 BURLINGTON ST.
BYRNE,MICHAEL J. & VERONICA C,	0120	134	15		000000	08928	00166	2	55 GLENN AVE
BYUN, HOON & PARK, KYONG S	0125	138	3		000000	02760	01589	2	35 MILLS AVE
BYUN, HYUN CHANG & NA YOUNG	0111	126	62			08595	00605	2	10 VIRGIL ROAD
BYUNGWOO, AHN & LEE, YUN H	0072	102	10		000000	02927	01801	2	518 SUMMIT ST
CABOT,PHILIP T & ROSE H	0106	125	6		000000			2	5 MEADOW CT
CABRERA, SADIEL & DARLENE	0063	96	35			02456	00256	2	175 MC KENNA DRIVE
CAGEN,STEVEN & LEMLICH,GABRIELLE	0096	120	5.01					2	201 BELLE CT.
CALEGARI, GRACE	0155	176	1.01	CT201		01718	01362	2	401 D'ERCOLE CT.
CAMBRIDGE,JOHN&CARLE,MARY	0084	111	21		000000	04094	01690	2	188 SOMERSET
CAMMARATA, EDWARD & DANA	0120	135	3		000000	08661	00744	2	105 GLENN AVE
CAN, ZAFER & MUNEVVER	0155	176	1.01	CT131		05140	01795	2	401 D'ERCOLE CT.
CANIKLIGIL, AYSEGUL DUYGU	0006	7	9			01626	02318	2	84 BRIARWOOD AVE
CANNOLD, SANFORD & SUSAN	0004	4	3			03277	00608	2	7 TILDEN PLACE
CANTATORE (ETAL), MAURO	0074	103	11			09552	00331	2	9 WINTHROP ST
CAPAN,KEVON M. & ANI D.	0022	29	7		000000			2	105 DYER COURT
CAPITAL FINANCIAL TRUST	0036	68	1	CT053	000000	05168	01721	2	201 BEECH COURT
CAPOBIANCO,CONCETTA	0073	102	14		000000			2	519 HIGH ST
CAPPARELLI, F. & T. & BCFASS, LLC	0054	89	3			02207	02429	2	13 OAK ST
CAPPARELLI,VITTORIO & MARIA	0053	88	3		000000			2	24 OAK ST
CARANDANG, LILIA	0124	137	2			02550	00973	2	951 BLANCH AVE
CARDENAS JR, DEISNEL&AIDA E TINEO-	0108	126	19.03			03747	01383	2	43 ANNE COURT
CARDENAS, RODRIGO	0116	129	20		000000	03967	01915	2	263 TAPPAN RD.
CAREY, JOHN & HELEN	0015	18	8		000000	09506	00415	2	145 PIERMONT RD
CARLIN, JOHN D & SUSAN P	0094	119	9.01			04780	00978	2	234 TAPPAN RD
CARNAZZA, JOHN & LAUREL	0154	176	1.01	CT119		02638	00216	2	401 D'ERCOLE CT.
CARNEY (ETAL), SEAN MORGAN	0061	96	2			08635	00011	2	703 BLANCH AVE
CARNICELLI,JANET	0110	126	47					2	21 VIRGIL ROAD
CARR,DOREEN	0160	177	1.02	CT608		04942	01646	2	608 D'ERCOLE COURT
CARRASCO, ENRIQUE & KATHLEEN	0085	112	7		000000	08760	00707	2	17 SOMERSET RD
CARTER, CHRISTOPHER S & VIOLA M	0060	94	23		000000	03033	01230	2	125 RAILROAD AVE
CARTER, EMILY L & CHRISTOPHER	0086	113	17		000000	03694	00733	2	20 KENSINGTON
CARUSO,JEANNA	0101	122	16.03		000000	04912	01108	2	20 HELEN CT
CASHMAN, CAROL	0159	176	1.01	CT327				2	401 D'ERCOLE CT.
CASSAR, ANTHONY & JESSE MARIE	0115	129	2		000000	04358	01786	2	73 ETON TERR
CASSIDY,PHILIP&EILEEN	0154	176	1.01	CT128		04993	00599	2	401 D'ERCOLE CT.
CASTANOS,YELITZA J ETAL	0076	104	13		000000	05036	01205	1	ROCKLAND AVE
CASTANOS,YELITZA J ETAL	0076	104	15		000000	05036	01205	2	415 HIGH ST
CASTRO, STEVEN J	0133	143	19		000000	03417	01958	2	270 KENSINGTON ST.
CAUNEDO, CARLOS & CELSA	0122	136	14		000000			2	39 CARPENTER AVE
CAVALLARO, ALFRED (TRSTE)	0002	1	15			01842	01993	2	31 MILLBROOK CIRCLE
CEDENO, RAUL & MARIA	0159	176	1.01	CT329		03649	00095	2	401 D'ERCOLE CT.
CELAJ,ARBEN & PURTILL, EILEEN	0011	10	2			03832	01447	2	92 PIERMONT RD
CELIO, ANGELA F & SIMONE JR	0063	96	28			03176	00543	2	200 MC KENNA DRIVE
CERBASI, KATE	0139	154	21		000000	03952	00330	2	75 DEMAREST ST
CERBASI,JOSEPH III&JANICE	0142	155	33		000000			15F	840 BROADWAY
CERBASI,MARY	0126	138	11		000000	04727	00069	2	105 MILLS AVE
CERBASI,PHILIP & JOYCE	0088	114	22		000000			2	90 KENSINGTON
CERVERA, JASON & LILLIAM	0102	122	21		000000	02522	00383	2	515 SUMMIT ST
CEYLAN, DIANA E	0112	126	73			08161	00536	2	41 CHAFFEE CIRCLE
CHA, CATHERINE TRSTE	0039	68	1	CT088	000000	02383	00162	2	401 DOGWOOD COURT
CHA, MIN KWANG & KIM, EUNJEONG	0075	104	4		000000	05149	01389	2	364 SUMMIT ST
CHADHA, MANEESH & KANIKA	0094	119	12		000000	03117	01017	2	223 SUMMIT ST.
CHANG (ETAL), TAE SUK	0130	141	13		000000	01427	00041	2	216 KENSINGTON
CHANG, JINKYU	0001	1	4			00280	01740	2	44 PIERMONT RD
CHANG, KI HO & CHANG, SI EUN	0082	110	15.01			04772	01742	2	130 SUMMIT ST
CHANG, MICHELLE & HYUNSHIK	0066	98	3		000000	05126	00697	2	100 SOUTH AVE
CHANG, SUNG S & DONGJOO M	0024	35	5			02386	01080	2	315 WESTWIND COURT
CHANG, WONYOL & LEE, JIYOUNG	0101	122	16.04		000000	03062	02020	2	26 HELEN CT
CHANG,HEH YOUNG & KYOUNG AE	0113	126.01	83					2	80 CHAFFEE CIRCLE
CHANG,JULIE HYUNJIN ETAL	0043	68	1	CT150	000000	05036	00899	2	806 HEMLOCK COURT
CHANG,KAY KYUNGWON ETALS	0041	68	1	CT120	000000	04365	01148	2	607 FIR COURT

TAXING DISTRICT NO. 41 NORWOOD

COUNTY NO. 02 BERGEN

NAME OF OWNER ADDITIONAL OWNERS	PAGE NO.	BLOCK NO.	LOT NO.	LOT QUALIF.	ACCOUNT NO.	DEED BOOK PAGE	CLASS	PROPERTY LOCATION
CHANG,KEVIN & JANE	0069	100	4		000000	03983 00438	2	320 HIGH ST
CHANTHASOTO, ALEX & NIEVES B	0116	129	13		000000	07692 00908	2	305 TAPPAN RD
CHAPLAIN, LAURA & DERRICK	0127	138	25		000000	08310 00588	2	1010 BLANCH AVE
CHARNOW, HOWARD	0016	19	4		000000	05126 01075	2	64 SHERWOOD RD
CHARUSSILAPA,SUNANTA&SOZIO,RICHARD	0122	136	13		000000	02239 01037	2	29 CARPENTER AVE
CHAUHAN, NARENDER KUMAR & ANTHIA	0160	177	1.02	CT612		01753 01074	2	612 D'ERCOLE COURT
CHEN JR, PAUL N & JESSICA W	0099	121	22.02			02284 02141	2	259 HUDSON AVE
CHEN, ANDREW B & JIN	0002	1	17			01247 00583	2	51 MILLBROOK CIRCLE
CHEN, GUANG DI & SHU QIN	0070	100	18		000000	02674 01515	2	609 BROADWAY
CHEN, HUMPHREY D & CECILIA D	0017	21	1			02124 01094	2	110 DYER COURT
CHEON, HOJEONG	0113	126.01	87			02569 01594	2	20 WHITE COURT
CHERINGAL,MICHAEL &WALLACE,ANNE	0091	116	5		000000		2	152 KENSINGTON
CHESTNUT ST REALTY LLC	0051	80	5		000000	02251 01982	4B	380 CHESTNUT ST.
CHESTNUT STREET HOLDING CO.	0051	80	4		000000	08133 00931	4B	370 CHESTNUT ST.
CHICA,DAWN TAFFARO-&ELKIN	0072	102	1.02			04947 00855	2	14 WINTHROP ST.
CHICCONE, CHARLES L.& LINDA	0096	120	5.02		000000		2	306 TAPPAN RD
CHIFULIO, ROBERT R. & JAMES	0118	132	1		000000	07704 00217	2	740 BROADWAY
CHIMENTO, NORMA & TRICIA L	0010	8	8			00005 00889	2	8 MOHAWK AVE
CHIN, DAVID & SUTANTIO, CINDY	0115	129	10		000000	04767 01523	2	320 RIVERVALE AVE
CHIN, GEORGE & LOU, ZHENG JIA	0015	18	5		000000	09366 00373	2	605 NOTTINGHAM CT
CHIN, JAMES & ELAINE	0022	30	2			07627 00359	2	89 SHERWOOD RD.
CHITRAN, KEVIN & SALINDA	0017	20	5.02			04125 00725	2	67 SHERWOOD RD.
CHO DAE PRESBYTRN CHURCH	0052	87	4		000000	08662 00870	15D	100 ROCKLAND AVE.
CHO-DAE PRESBYTERIAN CHURCH OF NJ	0111	126	64			08849 00470	2	121 CHAFFEE CIRCLE
CHO, EUN (JUNG)	0080	109	1		000000	09492 00067	2	50 COBBLESTON CROSSING
CHO, HEE-KYUNG	0003	2	13			08709 00378	2	56 MILLBROOK CIRCLE
CHO, KENNETH K & BARBARA J	0002	2	6			08100 00340	2	146 MILLBROOK CIRCLE
CHO, MI SOON	0072	102	2			01627 01302	2	470 SUMMIT ST
CHO, SUNG K & KYOUNG O	0008	7	15.17	CT305		08692 00345	2	305 DAFFODIL DRIVE
CHO, WILLJW & YOON, HANNAH	0131	141	14.01		000000	04069 00534	2	204 KENSINGTON AV.
CHO, YONG & KIM, RYEO JIN	0059	94	14		000000	04267 01986	2	280 LIVINGSTON
CHO, YONG Y & KRISTIE S	0026	38	12		000000	08198 00866	2	371 14TH ST.
CHO,HECTOR S&SHERIE R SINGH-	0007	7	15.04			03905 01689	2	121 RIO VISTA DR.
CHOE, CHANG H	0144	156	23			02815 02467	2	19 CARTER ST
CHOE, TUK K & IN JOO	0009	7	15.17	CT409		01125 00237	2	409 CROCUS HILL
CHOI (ETAL), SUNG TAI	0043	68	1	CT146	000000	00300 02107	2	703 HOLLY COURT
CHOI, CHIJU CHRIS & YOUN GEUN	0105	124	5		000000	02110 01181	2	14 GARNETT PL
CHOI, HAN YOUNG & HYUNBOK YOO	0040	68	1	CT111	000000	00829 02322	2	622 FIR COURT
CHOI, HO & EUNGRACE M	0083	111	12		000000	02687 02092	2	120 SOMERSET
CHOI, HO SIK & JOUNG IM	0100	122	4		000000	08762 00327	2	444 TAPPAN RD
CHOI, HYUN S & STEVEN	0026	38	16			08761 00260	2	359 14TH ST.
CHOI, JAE IK & SO YOUNG	0037	68	1	CT060	000000	01473 00673	2	312 CEDAR COURT
CHOI, JEFF J	0067	98.01	7			03278 02267	2	30 JENNI LANE
CHOI, JONGSEOB & HEEJI	0079	106	5			02288 00563	2	631 BROADWAY
CHOI, KEVIN & JUNHYUN	0105	124	1		000000	03109 01291	2	6 GARNETT PL
CHOI, KWAN	0138	154	8		000000	02009 01784	2	875 BROADWAY
CHOI, KYOUNG HEE (KYUNGHEE KIM)	0092	117	6			05198 00268	2	22 DERBY ROAD
CHOI, MIN SEO & KANG, HYERIN	0102	122	17		000000	04759 00750	2	4 LAMB CT
CHOI, SIMON J & SUN HEE	0140	154	31			01375 00713	2	37 DEMAREST ST
CHOI, SUN HEE	0009	7	15.17	CT408		02737 02371	2	408 CROCUS HILL
CHOI, SUNG EUN & CHO, HENRY W	0019	26	1		000000	02164 01883	2	145 BROADWAY
CHOI, YEON J & KIM, BRIAN J	0119	134	7		000000	02206 01386	2	195 TAPPAN RD
CHOI,IL WOO&KIM,BOO KYUNG	0035	68	1	CT032	000000	04695 01268	2	208 BEECH COURT
CHOI,SEONG Y& YI,JUNGHAE	0142	155	21.02			04435 01959	2	38 CARTER STREET
CHOI,TAEYOUNG&LEE,HEEJUNG	0144	156	26			04915 01705	2	11 CARTER ST.
CHONG (ETALS), IN YONG	0094	119	16		000000	01408 02341	2	129 SUMMIT ST
CHONG,FRANCISCO R&PARK,EUN	0080	110	2		000000	04981 00454	2	815 BLANCH AVE
CHONILLO, RAUL & SARA	0089	115	14		000000	07895 00518	2	85 KENSINGTON
CHOUNG, HUN GEE & JAIN	0043	68	1	CT145	000000	03392 00054	2	705 HOLLY COURT
CHRENKO, ALBERT	0077	105	2		000000	01736 02118	2	290 SUMMIT ST
CHRISTIANO, GEORGE P.	0149	165	1		000000	07697 00437	2	951 BROADWAY
CHRISTIANO, MARIA	0158	176	1.01	CT318			2	401 D'ERCOLE CT.
CHUN HYO JONG & SONG YI PARK	0093	119	4			01508 00406	2	3 VILLA CT.
CHUN, BRIAN BYUNG ETAL	0143	156	13		000000	05120 00326	2	64 BURLINGTON ST.
CHUN, HEE SOOK & SOON KEUN	0044	68	1	CT158	000000	01877 01159	2	822 HEMLOCK COURT
CHUN, HYUNGKI & JANE LEE	0090	115	25			01692 02406	2	34 SUMMIT ST
CHUN, SOON KEUN& HEE SOOK	0015	18	10		000000	08241 00221	2	121 PIERMONT RD
CHUN,MICHAEL&HAN,CHI SUN	0045	68	1	CT173	000000	04335 00939	2	852 HEMLOCK COURT

TAXING DISTRICT NO. 41 NORWOOD

COUNTY NO. 02 BERGEN

NAME OF OWNER ADDITIONAL OWNERS	PAGE NO.	BLOCK NO.	LOT NO.	LOT QUALIF.	ACCOUNT NO.	DEED BOOK PAGE	CLASS	PROPERTY LOCATION
CHUNG NORWOOD MEDICAL LLC	0070	100	9.02			00168 01715	4A	469 LIVINGSTON ST.
CHUNG, JACOB & PARK, MIN SANG	0129	140	6		000000	01470 00621	2	130 MILLS AVE
CHUNG, JULIA	0116	129	15			04894 01692	2	291 TAPPAN ROAD
CHUNG, MEEN CHEOL & JIYEON	0125	137	15		000000	02504 00862	2	10 GLENN AVE
CHUNG, YUN JOO	0136	152	6		000000	09393 00142	2	440 RIVERVALE AV.
CHUNG,JUSTIN&LEE,JINSIL	0033	68	1	CT004	000000	04880 00312	2	106 ASPEN COURT
CHUNG,PETER & JOO,HEE	0108	126	19		000000	04031 00298	2	23 MEADOW LANE
CIANNELLA, CHRISTOPHER & BARBARA	0126	138	19		000000		2	1060 BLANCH AVE
CIPOLLA, RICHARD	0099	121	15		000000	02416 01691	2	379 SUMMIT ST
CIRELLI, JENNIFER	0160	177	1.02	CT616	000000	00438 00005	2	616 D'ERCOLE COURT
CLAIR, MARY L & ANN	0087	114	19		000000	08673 00636	2	112 KENSINGTON
CLANCY, MARTIN P. & DONNA M.	0125	138	9.01		000000		2	992 BLANCH AVE
CLARK, STEVEN R. & HOLLY A.	0034	68	1	CT016	000000	08010 00610	2	123 ASPEN COURT
CLAUDIO, LAMBERTO D. & AURORA	0118	131	11		000000		2	56 WINDSOR CT
CLEARY J.A. & E D	0109	126	34		000000		2	1 GARNETT PL
CLEMENZA, GERARD & GEORGETTE	0039	68	1	CT099	000000	07643 00226	2	521 ELM COURT
CLERIHUEW, ELIZABETH	0152	172	3		000000		1	PARK ST
COHEN, A.K. & R.	0006	6	5				2	10 DWARS KILL LANE
COHEN, AARON & SUSIE	0090	115	30.01		000000	04001 00974	2	826 BLANCH AVE
COHEN, ALBERT & ANDREE	0105	123	17		000000	00178 01854	2	20 KENYON CT
COHEN, DAVID E & EVANGELIA H	0016	20	2			08770 00950	2	80 DYER COURT
COHEN, MARK C. C/O SANDY TABATZNIK	0053	88	7		000000	09554 00355	4B	90 OAK ST
COHEN, PAUL R & MARSHA B	0033	68	1	CT002	000000	08897 00462	2	102 ASPEN COURT
COMMERCE BK/NORTH	0070	100	15		000000	08887 00192	4B	435 LIVINGSTON ST.
CONDAPPA, SHANE & CONNIE	0064	97	4		000000	04733 00434	2	54 SOUTH AVE
CONDOLEO, EDWARD & TERESA S	0095	119	21		000000	08713 00991	2	81 SUMMIT ST
CONG, HUA & HUANG, WENJUN	0138	154	7		000000	02828 00888	2	865 BROADWAY
CONGIUSTI(ETALS), MICHAEL	0115	128	7		000000	01065 02046	2	345 TAPPAN RD
CONGIUSTI, DOMINICK M & NANCY	0128	139	15		000000	02193 00783	2	90 MILLS AVE
CONGIUSTI, DOMINICK M & NANCY J	0065	97	20		000000	08215 00480	2	195 LIVINGSTON ST
CONKLIN, FOSTER JR. & SANDRA	0003	2	8			08105 00762	2	126 MILLBROOK CIRCLE
CONLON (ETAL), EDWARD C	0037	68	1	CT067	000000	00137 01520	2	307 CEDAR COURT
CONMY, DANIEL L & TARA A	0084	111	20			08345 00011	2	178 SOMERSET RD.
CONROY, PATRICK F. & SHEILA P.	0003	2	14				2	46 MILLBROOK CIRCLE
CONSONI, JULIUS G & KAREN S	0125	138	10		000000	00265 02179	2	95 MILLS AVE
CONTE, KELLIE TRSTE	0129	140	1		000000	05072 01404	2	1 AUSTIN AV
CONTICELLO, JOSEPH M & LORRY	0087	114	7		000000	02008 02290	2	169 SOMERSET RD
CONTRERAS, JOHN D & CAROLYN A	0094	119	15		000000	09037 00142	2	137 SUMMIT ST
CONTU, ANDREA & BOGDAN	0060	94	28		000000	03248 00450	2	93 RAILROAD AVE
CONWAY, JAMES F & CHARLENE E	0083	111	11		000000	08635 00110	2	112 SOMERSET RD
COOK, KATHLEEN E	0076	104	9		000000	00430 01681	2	394 SUMMIT ST
COPLAND, JORDAN & MICHELLE	0018	22	1		000000	08851 00249	2	130 5TH AVE
CORRISTON,KEVIN C. & DEBORAH,K.	0062	96	12			00000 00000	2	785 BLANCH AVE
COSNEY, TIMMY J & MARY	0083	111	14		000000	00018 00425	2	136 SOMERSET RD.
COSTANTINI.KATHLEEN&FABIANO	0058	94	6		000000	04797 00387	2	220 LIVINGSTON
COSTANTINO, NICHOLAS G	0056	93	6		000000	01268 00835	2	350 LIVINGSTON
COSTANTINO, NICK	0084	112	2		000000	03486 01425	2	31 SOMERSET RD
COUGHLAN,LORRAINE	0155	176	1.01	CT206		04967 01031	2	401 D'ERCOLE CT.
COUNTY OF BERGEN	0007	7	15.01				15C	SENECA AVE
COUNTY OF BERGEN	0014	17	5				15C	ANDERSON AVE
COUNTY OF BERGEN	0020	27	4				15C	FAIRWAY TERRACE
COWAN, THOMAS G & MARCIA K	0064	97	7		000000	00984 02144	2	295 LIVINGSTON ST.
COZZITORTO JR, ANTHONY & KRISTINA A	0101	122	16.02		000000	02695 02483	2	14 HELEN CT
CROCE,JOHN	0144	156	16			04647 01985	2	20 FOURTH ST.
CROSS(ETAL), PHILIP E	0141	155	16		000000	08558 00907	2	18 3RD ST
CROWLEY,JOAN E.	0130	141	11				2	230 KENSINGTON AVE.
CUCCHIARA ASSOC. & PARTNERSHIP	0054	89	10		000000		4B	85 OAK ST
CUCCHIARA ASSOCIATES	0052	80	9				4B	388 CHESTNUT ST.
CUEVAS, HECTOR & PATRICIA	0141	155	21.01		000000	08790 00186	2	920 BROADWAY
CUFINO,FRANK & LISSETTE	0093	118	9		000000	03752 00970	2	23 DERBY RD
CURKO, PETER R., ETALS.	0147	159	4			07975 00542	2	15 FOURTH ST
CURRIE, VIVIAN & KRISTI	0012	10	12			02494 01113	2	67 MOHAWK AVE
CUSCHIERI, ANTHONY C & MAUREEN E M	0092	118	1		000000	08169 00349	2	54 TAPPAN RD
CWIRKO, EDNA	0159	176	1.01	CT332			2	401 D'ERCOLE CT.
D'ANDREA, FRANCES	0154	176	1.01	CT117			2	401 D'ERCOLE CT.
D'ANDREA, NICHOLAS	0072	102	1		000000	02650 00621	2	458 SUMMIT ST
D'ERCOLE, BRIAN	0072	102	8		000000	01108 01326	2	506 SUMMIT ST
D'ERCOLE, FRANK L & MAUREEN E	0073	102	16		000000	08498 00268	2	501 HIGH ST

TAXING DISTRICT NO. 41 NORWOOD

COUNTY NO. 02 BERGEN

NAME OF OWNER ADDITIONAL OWNERS	PAGE NO.	BLOCK NO.	LOT NO.	LOT QUALIF.	ACCOUNT NO.	DEED BOOK	DEED PAGE	CLASS	PROPERTY LOCATION
D'ERCOLE, FRANK L & MAUREEN E	0091	115	39		000000	08473	00340	2	25 WYNDHAM RD
D'ERCOLE, FRANK L & MAUREEN E	0102	122	20		000000	08473	00336	2	521 SUMMIT ST.
D'ERCOLE, LAWRENCE & JANET	0102	122	18		000000	00397	00487	2	529 SUMMIT ST
D'ERCOLE, MICHAEL & JOANN	0102	122	22		000000	07806	00236	2	501 SUMMIT ST
D'ERCOLE,GUSTINO AKA,AUGUST &GLORIA	0102	122	19		000000	08938	00267	2	525 SUMMIT ST
D'RCOLE, LAWRENCE J	0103	122	33		000000	03005	00657	2	419 SUMMIT ST
DAGDAYAN, DANNY H & GLADYS A VIDAL-	0121	135	9		000000	03313	01704	2	58 CARPENTER AV.
DALAKER, ELEANOR L	0158	176	1.01	CT317	000000	01965	01041	2	401 D'ERCOLE CT.
DALTON, JOHN	0058	94	8		000000	02823	00031	2	236 LIVINGSTON
DALY, JOSEPH M ETAL	0143	156	3		000000	05166	00234	2	16A BURLINGTON ST
DALY, JULIE L.	0016	19	5		000000	08033	00616	2	88 DEARBORN RD.
DANG, LAM M (ETAL)	0019	26	3		000000	01696	01285	2	169 BROADWAY
DANNO, PAUL J & ELAINE P	0141	155	18		000000	01916	02375	2	4 THIRD ST
DAON MANAGEMENT LLC	0067	99	1		000000	04064	00426	2	89 SOUTH AVE.
DASTJERDI, MOHAMMAD HOSSEIN	0117	130	9		000000	01988	00715	2	36 ETON TERRACE
DASWANI, MAHESH & UMA	0102	122	17.06		000000	03071	00675	2	9 LAMB CT
DAUTREMONT, CHARLES & SUNG,YOO YOUNG	0003	2	7		000000	04618	01462	2	136 MILLBROOK CIRCLE
DAVIET, JOHN P & LAUREEN L	0109	126	35		000000	09096	00062	2	385 TAPPAN RD
DAVIS, STEVEN M & MENDEZ, LEA	0096	120	4.01		000000	03207	01892	2	220 BELLE CT.
DAVIS, VIVIAN	0059	94	12		000000	02087	02280	2	270 LIVINGSTON
DE DELVA, ARIELLE	0011	10	1			02553	00010	2	88 PIERMONT RD.
DE GRAAF,KENNETH R. & DEBORAH	0106	125	4		000000			2	1 MEADOW CT
DE LATORRE, CARLOS & MARIA	0025	38	5					1	THIRTEENTH ST
DE MARCO, NICHOLAS J(TRSTES/ETALS)	0155	176	1.01	CT203		01838	00370	2	401 D'ERCOLE CT.
DE QUINTAL, CHRISTOPHER & MARIA	0103	122	30		000000	07615	00673	2	439 SUMMIT ST
DE SANTIS, (ETAL), JOHN	0124	137	8		000000	00473	01067	2	999 BLANCH AVE.
DEAN/CARSON LIVINGSTON,LLC,	0055	91	10		000000	08650	00494	4A	520 LIVINGSTON ST
DEANGELIS III, LOUIS	0024	36	1.01		000000	02857	00596	2	335 WESTWIND COURT
DEARBORN III (ETAL), CHARLES B	0095	119	20		000000	00639	00026	2	91 SUMMIT ST
DEBIASA, RAYMOND & SUZANNE	0072	102	7			05204	01743	2	500 SUMMIT ST.
DECK, SANDY	0080	109	8			01343	00039	2	20 CATHY CT.
DEGRUCCIO, ANTHONY & GERALDINE	0043	68	1	CT154	000000	08643	00052	2	814 HEMLOCK COURT
DEITSCH,JOHN & VINCENNE	0085	113	9		000000			2	60 KENSINGTON
DEL RIO, VICTOR & SUSAN	0008	7	15.10			08146	00126	2	230 WOOD TURTLE RUN
DELANEY, BRIDGET	0083	111	8		000000	04755	01888	2	58 SOMERSET RD
DELAPORTAS, NIKOLAOS & PAMELA L	0081	110	6		000000	00111	01706	2	833 BLANCH AVE.
DELISHI, HAXHI & URIME	0127	139	1		000000	02845	02118	2	199 KENSINGTON
DELUCA,VICTOR & JANICE	0130	141	3					2	15 DALE COURT
DEMA, FATMIR	0090	115	30.02		000000			2	820 BLANCH AVE
DEMASI,DOMENICK&JEAN	0059	94	21		000000			2	141 RAILROAD AVE
DEPTUCH, JUDITH	0073	102	19		000000			2	475 HIGH ST
DERCOLE, BRIAN	0072	102	6		000000	04837	00709	2	494 SUMMIT ST
DERGUTI, VALBONA & SALI	0108	126	18.04			02758	02113	2	40 ANNE COURT
DEROSE, JOSEPH & MARIELAINA	0069	99	17.01		000000	08436	00538	2	65 SOUTH AVE
DESAI,NAMRATA & KHANT, SAGAR	0083	111	10		000000	03968	00806	2	102 SOMERSET RD
DESANTIS, IGNAZIO & MARIA M	0140	154	30			00622	01578	2	490 RIVERVALE AVE.
DEVON HASTINGS & STEPHANIE	0138	154	3		000000	03978	01457	2	847 BROADWAY
DI BARTOLOMEO, MATTHEW JAMES ETAL	0084	111	22		000000	03047	01593	2	194 SOMERSET
DI STEFANO,VALERIE	0109	126	32		000000			2	5 GARNETT PL
DIAMANT, ESTHER(GARDEN)	0008	7	15.15			08833	00308	2	110 RIO VISTA DR.
DIAZ, JOSE & SALLY	0026	38	11		000000	08614	00150	2	14TH STREET
DIAZ, NORA	0130	141	2			07943	00620	2	5 DALE COURT
DICEGLIE, MICHAEL & JENNIFER	0020	27	16		000000			2	7 FAIRWAY TERR
DICHTER, BRITTANY ELLENBOGEN	0069	99	18.01		000000	05190	01322	2	75 SOUTH AVE
DICHTER, LANCE WILLIAM	0039	68	1	CT097	000000	05187	01671	2	517 ELM COURT
DILL (TRSTES/ETAL), ANTHONY A	0068	99	16.01		000000	01431	00436	2	55 SOUTH AVE.
DINNER, MILES & DIANE LIOTTA	0114	127	7			00770	01811	2	61 BLUE HILL ROAD
DIRESE,CAMILO & DEBRA	0092	116	6		000000			2	150 KENSINGTON
DISLA, DANNY	0141	155	19		000000	04776	00664	2	930 BROADWAY
DONNELLY, HELEN	0154	176	1.01	CT123		01938	01531	2	401 D'ERCOLE CT.
DOSHI, AVANIKA	0118	132	3.01		000000	03464	01553	2	25 VERVALEN ST.
DOTTINO,GLEN & BARBARA	0099	121	23		000000			2	267 HUDSON AVE
DOUMA, JASON R & JENNIFER T	0128	139	13		000000	01513	02103	2	110 MILLS AVE
DOWNNEY, MICHAEL & CHRISTEN	0097	120	27		000000	08605	00844	2	711 BROADWAY
DOWNNEY,M.KELLY & ZAYAS,VICTOR	0063	96	22			08432	00722	2	110 HAZEL COURT
DRISCOLL, MARGUERITE	0065	97	16		000000	08049	00682	2	235 LIVINGSTON
DUBOIS, WILLIAM & CHAGARIS,LINDA	0039	68	1	CT093	000000	07622	00495	2	509 ELM COURT
DUDZIENSKI, MICHAEL (ETALS)	0082	110	23			01515	00226	2	25 CLINTON ST.



TAXING DISTRICT NO. 41 NORWOOD

COUNTY NO. 02 BERGEN

NAME OF OWNER ADDITIONAL OWNERS	PAGE NO.	BLOCK NO.	LOT NO.	LOT QUALIF.	ACCOUNT NO.	DEED BOOK	DEED PAGE	CLASS	PROPERTY LOCATION
DUELFER, PERRY & MCALPINE, BRIANA	0098	121	6		000000	02939	01079	2	402 TAPPAN RD
DUFFY, ANNE C	0154	176	1.01	CT118		03716	00122	2	401 D'ERCOLE CT.
DUKES, VERONICA	0153	176	1.01	CT114		04798	01169	2	401 D'ERCOLE CT.
DUMA, GRZEGORZ T & ANNA M	0069	100	5		000000	03583	01705	2	326 HIGH ST
DVOSKIN, STANLEY & LATRICE	0159	176	1.01	CT324				2	401 D'ERCOLE CT.
DWYER, JAMES G. & SHARON A.	0139	154	23		000000	07682	00793	2	31 DEMAREST ST
ECONOMOS, CHRIST & ANASTASIA	0014	18	2		000000	07882	00241	2	602 NOTTINGHAM CT
EDLIN, JAY & MONTES-EDLIN, M CLAUDIA	0114	128	3		000000	08465	00820	2	31 BLUE HILL RD
EE, ALLEN NAMHO ETAL	0044	68	1	CT160	000000	01763	01164	2	826 HEMLOCK COURT
EHRENREICH, DALE S	0037	68	1	CT061	000000	08568	00989	2	314 CEDAR COURT
EHRLICH, PHILIP H & MARIA A	0113	126.01	80			08163	00843	2	50 CHAFFEE CIRCLE
EISBERG, ALAN & JENNIFER (WALSH)	0061	96	4			02344	01474	2	709 BLANCH AVE
ELENIO, PAUL & GLORIA	0156	176	1.01	CT215				2	401 D'ERCOLE CT.
ELLING, MARY	0097	120	22		000000			2	263 SUMMIT ST
ELLIS, JOHN DANA & MARY BETH	0020	27	3		000000	08158	00211	2	57 FAIRWAY TERR
ENG, GAVIN & NG, WAI LING	0121	135	13		000000	08097	00117	2	18 CARPENTER AVE
ENG, SIMON & EUSTA	0137	153	6		000000	02705	01769	2	54 DEMAREST ST
ENGEL, WAYNE & LAURIE	0130	141	9					2	2 JOHN ST
ENGMANN, WILLIAM & ROSEMARY	0006	7	8			03164	00531	2	76 BRIARWOOD AVE
EPHRAT, RONI & TAMAR ALBERT	0018	23	3		000000	08701	00586	2	116 BROADWAY
EPISCOPAL CHURCH	0081	110	10		000000			2	SUMMIT ST&BLANCH AVE
EPISCOPAL CHURCH	0081	110	10	X				15D	SUMMIT ST&BLANCH AVE
EPSTEIN, GAVRIEL & VIVIANA	0002	2	1			02764	00785	2	196 MILLBROOK CIRCLE
EPSTEIN, JENNIFER	0087	114	17		000000	00671	01597	2	120 KENSINGTON
ERIE LACKAWANNA RAILROAD	0055	90	1					1	R.R. RIGHT OF WAY
ERIE LACKAWANNA RAILROAD	0055	90	1					15F	R.R. RIGHT OF WAY
ERNST FAMILY TRUST	0106	124	9	X	000000	01762	00753	2	12 MEADOW CT
ESCH, THOMAS	0068	99	15		000000	09035	00449	2	339 LIVINGSTON
ESRIG, FRANCINE	0041	68	1	CT126	000000	05044	01954	2	704 HOLLY COURT
EVERSON, B.A. & C.A.	0143	156	5		000000			2	26 BURLINGTON ST
FABER, CAROL RENEE	0089	115	18		000000			2	107 KENSINGTON
FAHEEM YOUSUF & AYESHA FAHEEM	0099	121	22.01					2	255 HUDSON AVE
FALCIGLIA ENTERPRISES LLC	0052	87	2			09484	00275	4B	530 WALNUT ST
FALKENSTERN, ALLAN W & RUTH C	0127	138	29			09056	00497	2	970 BLANCH AVE
FALKENSTERN, ALLAN W. & RUTH C.	0125	138	5		000000			1	BLANCH AVE
FALKENSTERN, ALLAN W. & RUTH C.	0127	138	32			07955	00127	2	966 BLANCH AVE.
FALKENSTERN, BRIAN & LINDA	0099	121	24		000000	04307	01412	2	273 HUDSON AVE.
FALKENSTERN, JOHN & CIRAH	0081	110	13			03451	00826	2	120 SUMMIT ST
FALKENSTERN, WILLIAM & ELIZABETH	0062	96	13					2	799 BLANCH AVE
FALLA, LUIS A & DEBORAH L	0060	94	32		000000	09378	00429	2	53 RAILROAD
FANACA, NANCY & CARLOS	0126	138	14		000000	02751	00296	2	135 MILLS AV.
FANELLI, FRANK A. & CRISTINA	0058	94	10.01					2	254 LIVINGSTON ST.
FANELLI, INCOGNITO, BARBARA	0081	110	13.01					2	19 CLINTON ST
FASO, RONALD & LUCILLE	0153	176	1.01	CT112				2	401 D'ERCOLE CT.
FASULO, S & B	0123	136	28		000000			2	90 GLENN AVE
FAULKNER, ROBERT & GOLLAND, LAUREN	0105	124	7		000000	04427	01244	2	18 GARNETT PL
FEENEY, SCOTT & KATHLEEN M	0106	126	4		000000	08082	00114	2	519 TAPPAN RD
FEINSTEIN, BRAD & SIAMAS, POLYXENIA	0012	11	2		000000	03783	00852	2	91 MOHAWK AVE.
FEINSTEIN, TIMOTHY & ISABEL	0123	136	24		000000	05233	00340	2	130 GLENN AVE
FELDSTEIN, DANIEL & MELISSA	0015	18	4		000000	09298	00155	2	606 NOTTINGHAM CT
FELICI, DAREN	0159	177	1.02	CT602		08665	00790	2	602 D'ERCOLE COURT
FERNANDO PETRONE & KWOK NG	0119	133	4			01590	00367	2	20 HILLSIDE AVE
FERRARA, CHRISTOPHER MICHAEL ETAL	0143	156	6		000000	02653	02430	2	30 BURLINGTON ST
FERRARA, FRANK M & MARIE A	0091	116	3		000000	08177	00290	2	225 SOMERSET RD
FERRARA, FRANK M & MARIE A	0119	134	6		000000	08177	00286	2	201 TAPPAN RD
FERRARA, JULIE BARON	0040	68	1	CT106	000000	08276	00245	2	612 FIR COURT
FERRARA, NICHOLAS E	0097	120	25		000000	04122	01871	2	677 BROADWAY
FERRATO, RONALD M. & JEAN M.	0126	138	20		000000	07831	00393	2	1050 BLANCH AVE
FERRATO, JARED	0144	156	25			04792	00966	2	15 CARTER ST
FERRERI, NICHOLAS & CHRISTINE	0063	96	25			08083	00018	2	125 HAZEL CT
FERRO, MARY ANN C	0116	129	22			08371	00053	2	737 BROADWAY
FILCHAK, GEORGE R. & DEBRA A.	0064	97	3		000000			2	58 SOUTH AVE
FINK, DANIEL & LINGG, YVONNE	0003	2	12					2	66 MILLBROOK CIRCLE
FINKLER, DAVID & REBECCA	0003	2	15			05159	01701	2	36 MILLBROOK CIRCLE
FISCHER, KEVIN	0014	17	3		000000	00577	01928	2	400 PIERMONT ROAD
FISCHER, THEODORE & PATRICIA A	0157	176	1.01	CT231		04767	00916	2	401 D'ERCOLE CT.
FITZPATRICK, BRIAN & VICTORIA	0137	153	12		000000	01657	00592	2	45 EVERETT ST
FIOCCHI, CHRISTINE	0100	122	10		000000			2	472 TAPPAN RD

TAXING DISTRICT NO. 41 NORWOOD

COUNTY NO. 02 BERGEN

NAME OF OWNER ADDITIONAL OWNERS	PAGE NO.	BLOCK NO.	LOT NO.	LOT QUALIF.	ACCOUNT NO.	DEED BOOK	DEED PAGE	CLASS	PROPERTY LOCATION
FLAHERTY, WALTER L. & JOY P.	0033	68	1	CT007	000000			2	112 ASPEN COURT
FLANNERY, JANET L.	0111	126	56			08382	00800	2	11 CHAFFEE CIRCLE
FLEURY, ANN	0114	127	10		000000			2	11 JANICE DR.
FLORES, FINA & OSMAR	0126	138	13		000000	03804	00691	2	125 MILLS AVE
FLYNN, JOHN & PATRICIA	0158	176	1.01	CT312		02858	01438	2	401 D'ERCOLE CT.
FOLEY, BRENDAN P	0094	119	14		000000	00369	00308	2	143 SUMMIT ST
FOLEY, DANIEL	0107	126	8		000000	09421	00249	2	469 TAPPAN RD
FORSGATE IND.CMLPX. A N.J. PTNSP	0053	88	10					4B	495 WALNUT ST.
FORTUNAT, IGNACE	0147	160	1		000000	04600	00993	2	950 BROADWAY
FOSCHINO, ANTHONY & JANINE	0097	120	19		000000	00503	01235	2	287 SUMMIT ST
FOSCHINO, PATRICIA & BARRY	0010	9	1			08320	00584	2	62 MOHAWK AVE
FOTT, P.F. & B.E.	0059	94	16.01					2	296 LIVINGSTON ST.
FOTT, PF&BE	0059	94	16		000000			2	294 LIVINGSTON
FOX HILL MANOR C/O PREFERRED MGMNT	0153	176	1.01	CT113				2	401 D'ERCOLE CT.
FRANCIS, MICHAEL & KAREN	0011	10	9			04632	01101	2	176 PIERMONT RD
FRANGIONE, LORI A	0087	114	13		000000	03963	01161	2	193 SOMERSET RD
FRASCO, FRANK A JR & FRANCES H	0057	93	11		000000	08781	00264	2	390 LIVINGSTON
FRASCO, P.P.JR. & R	0081	110	4		000000			2	823 BLANCH AVE
FRASSE, SARAH	0157	176	1.01	CT227		03956	00931	2	401 D'ERCOLE CT.
FREEDMAN, ROBERT	0108	126	20.01			02727	01435	2	51 ANNE COURT
FRIEBERG NORMAN & MARY G.	0132	143	2					2	10 DALE COURT
FRIED, LAWRENCE S & ANITA	0006	6	6			03862	00269	2	21 RIDGE RD
FRIEDBERG (ETAL), STEVEN G	0003	3	1			09388	00066	2	1 FRASCO LANE
FRIEND, DEBORAH	0036	68	1	CT054	000000	01672	02088	2	300 CEDAR COURT
FROHLICH, PAUL & ANNETTE	0130	141	12		000000	07710	00335	2	220 KENSINGTON
FRUSCO, JOAN A.	0134	145	5		000000	08793	00901	2	15 ADAM ST
FRUHLING, MICHAEL & SAMANTHA	0065	97	26			08809	00410	2	40 COBBLESTONE CROSSING
FU, SHING & ZHAO, JOANNA	0078	105	9		000000	05077	01865	2	222 HUDSON AVE
FUHRMANN, MARILYN J	0089	115	11		000000	02418	01088	2	69 KENSINGTON
FULLER CYNTHIA, MIZELLE	0056	93	3			04778	00331	2	336 LIVINGSTON ST
FURFARO, J.J. & A. E.	0076	104	10		000000			2	244 ROCKLAND AVE
FUSCO, PHILIP F. & SUSANN F.	0073	103	1		000000	07835	00951	2	245 ROCKLAND AVE
GAFFNEY, SUZANNE	0014	17	4		000000	08237	00197	2	420 PIERMONT RD
GAGLIOTI, S & G	0120	134	12		000000			2	153 TAPPAN RD.
GAJAVELLI, ALCHANI P ETAL	0110	126	44			04824	01808	2	507 TAPPAN RD
GALATI JOSEPH & CATHERINE	0159	176	1.01	CT325		05096	01113	2	401 D'ERCOLE CT.
GALBORNETTI, EUGENE F & LILLIAN M	0118	131	10		000000	00934	02401	2	46 WINDSOR CT
GALDI, NATALIE A & WEISSMAN DAVID A.	0117	131	1		000000			2	797 BROADWAY
GALIANOS, MICHAEL & THEONI	0017	21	2			09398	00286	2	120 DYER COURT
GALLAGHER, PATRICK ETAL	0068	99	11		000000	05062	01188	2	375 LIVINGSTON
GALLARDO, ANGELA	0064	97	12		000000	03312	02377	2	263 LIVINGSTON
GALLO, RICHARD & MAUREEN	0004	3	5			07812	00809	2	121 MILLBROOK CIRCLE
GALLUCCI, PAUL & LYDIA	0071	101	11		000000	04676	01320	2	186 ROCKLAND AVE
GALLUCCI, RONALD	0062	96	16			00435	01837	2	117 LIVINGSTON
GALOW, HEDWIG R.	0083	111	7		000000	08143	00150	2	52 SOMERSET ROAD
GALVIN, TERENCE G. & CAROL A.	0006	7	6					2	60 BRIARWOOD AVE
GANDHI, DEEPAKUMAR & JANHAVI	0010	8	1			03751	00089	2	28 MOHAWK AVE
GANDHI, SACHIN K & MEGHA S	0130	141	5			00688	00502	2	35 DALE COURT
GANG, DONG-YUNG & KYUNG EUN	0110	126	48			07820	00286	2	31 VIRGIL ROAD
GARBER, SCOTT & JENNIFER J	0040	68	1	CT100	000000	08509	00578	2	600 FIR COURT
GARCIA, DANIEL & HEATHER	0001	1	6			03231	00949	2	15 DWARS KILL LANE
GARCIA, FELIX M.	0005	5	8			07758	00798	2	8 TILDEN PL.
GARCIA, JR. EMERITO & BERNARDITA	0144	156	20					2	25 CARTER ST
GARDNER, STEPHANIE ETAL	0129	140	3		000000	04660	01049	2	6 VALLEY PL
GARNER, ROBERT L & TRACY A BROWN	0104	123	5		000000	09183	00241	2	8 MEADOW LANE
GAROFALO, CHRISTOPHER J (ETAL)	0064	97	1		000000	01435	02419	2	2 COBBLESTONE CROSSING
GARRISON, CHRISTINA A ETALS	0155	176	1.01	CT211		02693	00604	2	401 D'ERCOLE CT.
GAWLEY, GAVIN & O'HARE, JOANNE	0005	6	1			03673	01125	2	50 DWARS KILL LANE
GAYLE, LLOYD	0082	110	22			08758	00470	2	23 CLINTON ST.
GEFFNER, CAROL E.	0065	97	24			07934	00377	2	20 COBBLESTONE CROSSING
GEORGE W LEE 2001 TRST ETAL	0026	38	10		000000	04467	01180	2	385 14 ST
GEORGE, JAMES & ANNIE	0092	117	8.01			02344	02251	2	880 BLANCH AVE.
GEORGIADIS, GEORGE & EFFIE S	0131	141	15.01			09114	00009	2	10 KENSINGTON COURT
GETTER, YARON & ORLY	0100	122	6		000000	04726	01401	2	450 TAPPAN RD
GETTIS, ALAN & NANETTE ETALS/TRSTES	0005	5	7			02801	00268	2	59 PIERSON AVE
GHIA, ROBERT	0134	145	10		000000			4B	BROOK ST
GHIA, ROBERT	0053	88	15					1	WALNUT ST & BWAY
GHIA, ROBERT	0054	89	2		000000			2	7 OAK ST

TAXING DISTRICT NO. 41 NORWOOD

COUNTY NO. 02 BERGEN

NAME OF OWNER ADDITIONAL OWNERS	PAGE NO.	BLOCK NO.	LOT NO.	LOT QUALIF.	ACCOUNT NO.	DEED BOOK	DEED PAGE	CLASS	PROPERTY LOCATION
GHIA, ROBERT M	0054	89	4		000000	01747	01892	2	15 OAK ST
GHIA, ROBERT M	0054	89	5		000000	01265	00491	2	21 OAK ST
GHIA, LORRAINE	0054	88	16		000000			2	505 BROADWAY
GHIA, ROBERT M & LORRAINE	0053	88	6		000000			4B	80 OAK ST
GHIA, ROBERT M.	0053	88	1		000000			4B	10 OAK ST
GHIA, ROBERT M.	0053	88	14		000000			4B	49 WALNUT ST.
GHIA, ROBERT M.	0054	88	17		000000			1	515 BROADWAY
GHIA, ROBT	0053	88	2		000000			2	20 OAK ST
GIACCONE, RICHARD & ROBYN	0089	115	7		000000			2	45 KENSINGTON
GIAMPAGLIA, BENITO & ELIZABETH	0074	103	4		000000	08679	00411	2	430 SUMMIT ST
GIANFRANCESCO, EMILIO	0104	122	36		000000	01950	00717	2	275 ROCKLAND AVE
GIANNAKAS, NICHOLAS & CAROLYN	0011	10	11		000000	08372	00313	2	75 MOHAWK AVE
GIBSON, TAJ JAME	0016	18	19		000000	04831	01966	2	88 SHERWOOD RD.
GIGANTE (RESIDENCE TRST), TERESA	0022	31	1		000000	00520	00110	1	DYER CT & 5TH AVE
GIGANTE, A & TERESA	0022	31	9		000000			2	23 17TH ST
GIGANTE, ANDREW JAMES	0042	68	1	CT135	000000	03951	00787	2	725 HOLLY COURT
GIGANTE, JUSTINE & ZAMFOTIS, STAVROS	0034	68	1	CT029	000000	02459	00036	2	202 BEECH COURT
GILBERT, TREVOR J & KURTZ, ALISA C	0002	2	4		000000	04472	00335	2	166 MILLBROOK CIRCLE
GILLEN, MARY ELIZABETH	0014	17	2		000000	00801	00421	2	376 PIERMONT RD
GILLON (ETAL), CHRISTOPHER T	0081	110	11		000000	00189	01667	2	100 SUMMIT ST
GILMAN, WILLIAM E	0035	68	1	CT033	000000	03269	01814	2	210 BEECH COURT
GJEVUKAJ, SKENDER (ETAL)	0004	4	5		000000	01928	00577	2	35 PIERSON AV
GJEVUKAJ, SKENDER & KUICAJ, ROZOLINDA	0077	104	27		000000	08755	00851	2	231 HUDSON AVE
GJEVUKAJ, SOKOL	0011	10	3		000000	04420	00419	2	96 PIERMONT RD
GJEVUKAJ, SOKOL & ARGANIT	0066	98	11		000000	04118	01873	2	130 SOUTH AVE.
GJEVUKAJ, SOKOL	0064	97	2		000000	03808	01420	2	62 SOUTH AVE.
GJIDODA, LON & RITA	0133	143	21		000000	05226	01288	2	3 JOHN ST.
GLESNER, HAROLD D & VIRGINIA	0073	102	12		000000			2	535 HIGH ST
GOBO, KRISTI JAN & MEGAN	0147	159	1		000000	02904	00142	2	40 THIRD ST
GOBO, KRISTI JAN & MEGAN	0147	159	2		000000	04336	01230	2	116 MILLBROOK CIRCLE
GOLD, DAVID A & SILBERT, AILIE	0003	2	9		000000	04705	00955	2	420 DOGWOOD COURT
GOLDENBERG, AMY	0038	68	1	CT081	000000	07708	00473	2	331 WESTWIND COURT
GOLDMAN-PITTEL, STEPHANIE	0024	36	1.02		000000			2	1 FOURTH ST
GOLEM, CAROL	0141	155	12		000000	08630	00646	2	157 SOMERSET RD
GOMEZ, ALBERTO & TINA L GRESHAM	0086	114	4		000000			2	622 D'ERCOLE COURT
GOMEZ, CARLOS & MARIA	0160	177	1.02	CT622	000000	04811	00617	2	600 D'ERCOLE COURT
GOMEZ, SANDRA M	0159	177	1.02	CT600	000000	04743	00851	2	46 RIDGE RD
GONZALEZ, ARMANDO & WENDRA B RALEY	0005	5	2		000000	04298	00441	2	217 ROCKLAND AVE.
GOOD HOME PLUS LLC	0075	103	17		000000	07681	00404	2	850 HEMLOCK COURT
GORALI, JACOB & LALI	0045	68	1	CT172	000000	02840	00565	2	300 WESTWIND COURT
GORDON, LESLIE & DELAROSA, CHARLES A	0021	28	1		000000	02857	00090	2	64 DEARBORN RD.
GORDON, LINDSAY A ETALS	0015	18	12.01		000000	08502	00491	2	27 FAIRWAY TERR
GORIA (TRUSTEES), RUSSELL & MADELINE	0020	27	14		000000	03813	01200	2	162 SOMERSET
GRACE KRANWINKEL	0084	111	17		000000			2	365 LIVINGSTON
GRASSI, L. J. & E. A.	0068	99	13		000000	09472	00257	1	HIGH ST
GRASSI, LAWRENCE	0068	99	5		000000	09299	00150	2	285 LIVINGSTON
GRASSI, STEPHEN & JUGO, L.	0064	97	8		000000			2	270 HUDSON AVE
GRAWEHR, PETER & KATHERINE	0096	120	12		000000	08728	00829	2	216 BEECH COURT
GRAYE, SEYMOUR H & MILDRED L	0035	68	1	CT036	000000	00833	01503	2	446 TAPPAN RD
GREANEY, JOHN P	0100	122	5		000000	01503	00564	2	281 LIVINGSTON
GREANEY, ROSE CHEN	0064	97	9		000000	08589	00208	2	365 SUMMIT ST
GRECO, DARREN W. & DANIELLE C.	0099	121	18		000000	08387	00530	2	58 FAIRWAY TERR
GREDITOR, FLORA	0019	25	5		000000	08520	00889	2	1 MILLBROOK CIRCLE
GREENBERG, ROBERT M. & TAMMY H.	0001	1	12		000000	04448	01827	2	211 BELLE CT.
GREENSPAN, STEVEN & CLAUDIA	0096	120	4.02		000000	07955	00423	2	906 BROADWAY
GREER, TIMOTHY A. & CHRISTINE M.	0142	155	24		000000	07897	00549	2	81 MILLBROOK CIRCLE
GROMMISCH, PETER E. & MARY ANN	0002	1	20		000000	08007	00072	2	15 GARNETT PL
GROSS, JAY & ELYSSA	0109	126	26		000000	05105	01195	2	804 HEMLOCK COURT
GUEFFAZ, ABDELMADJID & FACI, IMEN	0043	68	1	CT149	000000	04698	00577	2	20 BLUE HILL RD
GUERCIO SR, ANTHONY J	0110	126	38		000000	07868	00549	2	491 RIVERVALE AVE.
GUERCIO, ANTHONY & LISA	0150	168	1.03		000000	02650	02012	2	781 BLANCH AVE
GUERRA, CARLOS R	0062	96	20		000000	02658	02004	2	15 HELEN CT
GUERSEL, TURGUT & PIERRO, RAQUEL	0101	122	16.06		000000	00415	01838	2	193 HUDSON AVE.
GUIDO, MARGARET M	0071	101	14.01		000000	08530	00584	2	177 SHERWOOD ROAD
GUIRGUIS, MOHLESS & JANET	0018	22	2		000000	04009	01932	2	481 TAPPAN RD
GUNGOR, GULCAN & GOKEAN TAHSIN BATUR	0107	126	7		000000	01262	00671	2	767 BROADWAY
GURJAR, VINAYAK & SONALI	0116	129	24		000000	05241	01377	2	214 PIERMONT RD
GURKAN, MEHMET	0012	11	1		000000				

TAXING DISTRICT NO. 41 NORWOOD

COUNTY NO. 02 BERGEN

NAME OF OWNER ADDITIONAL OWNERS	PAGE NO.	BLOCK NO.	LOT NO.	LOT QUALIF.	ACCOUNT NO.	DEED BOOK	DEED PAGE	CLASS	PROPERTY LOCATION
GURUNATHAN, RAJAN & LAURA	0012	10	14			00999	00223	2	43 MOHAWK AVE
GURUNG,LHACHI KUNSANG	0105	123	13		000000	04052	01564	2	405 TAPPAN ROAD
GUTHRIE, ROBIN & LINDA	0065	97	14		000000	07895	00502	2	257 LIVINGSTON
GUTMANN, BENJAMIN & SUSAN	0009	7	15.17	CT410		09293	00477	2	410 CROCUS HILL
GUZMAN (ETAL), CARLOS EMILIO	0018	24	3		000000	08698	00183	2	170 BROADWAY
GUZMAN, FREDDY & DARLENE	0112	126.01	58			07967	00671	2	40 WHITE COURT
GYSIN, FREDERICK & FRANCES	0153	176	1.01	CT100		01931	01864	2	401 D'ERCOLE CT.
GYSIN, KATHLEEN	0155	176	1.01	CT200		00620	01306	2	401 D'ERCOLE CT.
HA, SEUNG M & DANIEL D.C.	0070	101	2		000000	01628	00882	2	364 HIGH ST
HAAR, ROBIN	0092	116	8		000000	08791	00447	2	142 KENSINGTON
HABERMAN, PAUL S & KIMBERLY	0102	122	17.05		000000	04729	01838	2	15 LAMB CT
HACKEL, ELI & ALYSSA	0043	68	1	CT143	000000	04848	01137	2	709 HOLLY COURT
HADZIMICHALIS, ANTHONY & NORELL	0067	98.02	4			03847	01813	2	80 COBBLESTONE CROSSING
HAFNER, JOHN G. & ANITA	0070	100	17		000000			4A	595 BROADWAY
HAHM,YOUNG MIN&SE JIN	0080	109	7			04092	00778	2	8 CATHY COURT
HAHN, JONG TAK & SOPHIE	0075	103	20		000000	04041	01627	2	231 ROCKLAND AVE
HALL, MICHAELA	0130	141	4			01699	00101	2	25 DALE COURT
HALLER, THOMAS & DAISY	0034	68	1	CT027	000000	01118	00887	2	101 ASPEN COURT
HALSTATER, BRUCE T	0083	111	9		000000	09506	00219	2	62 SOMERSET RD
HAMDI, NAEIL & OMA YMA	0160	177	1.02	CT620				2	620 D'ERCOLE COURT
HAMM, BRIAN & LIU, JULIA	0089	115	16		000000	08693	00442	2	95 KENSINGTON
HAMRANI, FARID & GHANIA	0089	115	12		000000	01711	01528	2	77 KENSINGTON AVE.
HAN, ANTHONY & KEEYEON	0014	17	1.02			01469	01358	2	1 CANTERBURY ROAD
HAN, CHANG HEE & YOO, JUNG YI	0038	68	1	CT075	000000	04355	01855	2	408 DOGWOOD COURT
HAN, ETHAN & KIM, STEPHANIE	0089	115	15		000000	04292	00961	2	91 KENSINGTON
HAN, HYUN SIK & OK NAN	0112	126.01	60			07707	00942	2	30 VIRGIL ROAD
HAN, JASON T (ETAL)	0113	126.01	88			01661	01265	2	30 WHITE COURT
HAN, JEONGHO & KIM, JUNGUN	0038	68	1	CT079	000000	02232	00883	2	416 DOGWOOD COURT
HAN, SANGMAN & EUNMI	0113	126.01	85			01469	02283	2	2 WHITE COURT
HAN, YUJIN S	0132	142	9			02968	01611	2	3 JOHN CIRCLE
HANNA, SAM	0012	10	17			02607	01103	2	9 MOHAWK AVE
HARARI, GIDON & EFRAT	0082	110	21			04604	00312	2	21 CLINTON ST.
HARDEL REAL ESTATE LLC	0044	68	1	CT157	000000	03392	01594	2	820 HEMLOCK COURT
HARGROVE, JEFFREY	0143	156	15			07977	00330	1	87 ADAMS ST.
HARPER,TRAVIS&BORTOLATO,LISA	0086	113	11		000000	08751	00634	2	50 KENSINGTON
HARVEY, ALYSSA & MARK	0144	156	19			00990	01555	2	27 CARTER ST
HARVEY, DAVID & HENRIETTA LASKAI-	0130	141	10			03305	00085	2	240 KENSINGTON AVE.
HASSE, PATRICIA D	0082	110	18		000000	08150	00350	2	154 SUMMIT ST
HASTINGS IV, JOHN J & KIMBERLY	0002	1	14			03297	02131	2	21 MILLBROOK CIRCLE
HAUBNER, DANIELLE&KELLY,CHRISTOPHER	0060	94	29		000000	02458	00850	2	85 RAILROAD AVE.
HAUSMANN, DAVID & ANNIE H. ROGERS	0010	9	5			07891	00029	2	71 BRIARWOOD AVE
HAWKINS, KEVIN M & KAREN M	0103	122	32		000000	09555	00215	2	427 SUMMIT ST
HAYDEN, ANNE E	0146	158	3		000000	09515	00257	2	51 ADAM ST
HAYWARD, REBECCA MINJUNG ETAL	0070	101	1		000000	03464	01398	2	350 HIGH ST
HECK, LYNN A	0134	145	2		000000	05246	01284	2	1146 BLANCH AVE
HEFFERNAN, JAMES R & WENDI M	0075	104	7		000000	08817	00571	2	374 SUMMIT ST.
HEIMBUCH, MICHAEL J	0087	114	15		000000	00869	00946	2	128 KENSINGTON
HELEH, RASHA	0132	143	3			09020	00485	2	20 DALE COURT
HELIOSTONE INC	0008	7	15.17	CT302		05244	01754	2	302 DAFFODIL DRIVE
HENNESSY, R. & A.	0098	121	8		000000			2	280 ROCKLAND AVE
HENRICI,JOHN & EILEEN	0096	120	15		000000			2	319 SUMMIT ST
HENRIQUES, JOHN & LANA	0021	29	3		000000	01168	01117	2	340 WESTWIND COURT
HENSCHER, ELIZABETH	0044	68	1	CT162	000000	08204	00096	2	830 HEMLOCK COURT
HENSHAW,WILLIAM D.& LOUANNE A.	0095	119	24		000000			2	907 BLANCH AVE
HEO, JUN	0098	121	1.03		000000	04300	00959	2	291 HUDSON AVE
HERNANDEZ, JUAN C & SYDALG	0148	160	9			08608	00238	2	958 BROADWAY
HERTZ WILLIAM & MAUREEN	0144	156	17		000000			2	31 CARTER ST.
HERTZBERG,GEORGE&FRAN	0141	155	8		000000			2	24 CARTER ST
HESS, RICHARD J & CELESTE C	0060	94	30		000000	08673	00581	2	75 RAILROAD
HEYTINK, CONSTANCE	0039	68	1	CT090	000000	08293	00860	2	503 ELM COURT
HEYTINK, THOMAS & CONSTANCE	0043	68	1	CT147	000000	00621	00172	2	701 HOLLY COURT
HIDALGO, JANE	0160	177	1.02	CT610		02403	01353	2	610 D'ERCOLE COURT
HIGGINS, ANN LOUISE	0090	115	27			08069	00193	2	860 BLANCH AVE.
HIGLEY, CHRISTOPHER & JOANNE	0023	32	12		000000	08775	00286	2	369 15 ST
HIMMELMAN,W & C	0128	139	19		000000			2	50 MILLS AVE
HINZPETER, MATTHEW	0107	126	17.01		000000	03497	00708	2	15 MEADOW LANE
HO DONG KAN(ETAL)	0111	126	55			08590	00448	2	1 CHAFFEE CIRCLE
HOCHENBERG,RICHARD J & FLORA S	0112	126.01	76					2	10CHAFFEE CIRCLE



TAXING DISTRICT NO. 41 NORWOOD

COUNTY NO. 02 BERGEN

NAME OF OWNER ADDITIONAL OWNERS	PAGE NO.	BLOCK NO.	LOT NO.	LOT QUALIF.	ACCOUNT NO.	DEED BOOK	DEED PAGE	CLASS	PROPERTY LOCATION
HODGE,KATHLEEN M TRUSTEE	0153	176	1.01	CT104		04704	00139	2	401 D'ERCOLE CT.
HOENNINGER, LESLIE L	0019	25	7		000000	08277	00437	2	78 FAIRWAY TERR
HOFFMAN, GLENN A. & JANET	0059	94	19		000000	08583	00996	2	149 RAILROAD AVE
HOFFMANN, ASHLEY H ETAL	0122	136	8		000000	02829	02393	2	17 HILLSIDE AVE
HOLLANDER, HARLAN & MEAGAN	0103	122	25		000000	01479	00631	2	479 SUMMIT ST.
HOMETOWN REAL ESTATE ASSOCIATES LLC	0135	147	1		000000	02064	02004	4A	1092 BLANCH AVE
HONG, IN JU	0125	138	6		000000	05234	01942	2	65 MILLS AVE
HONG, JOHN J & NANCY	0034	68	1	CT017	000000	08406	00220	2	121 ASPEN COURT
HONG, JUNG EUN	0109	126	33		000000	01592	00774	2	3 GARNETT PL
HONG, KYONG PYO & MYUNG HWAL	0112	126	70		000000	01711	01264	2	61 CHAFFEE CIRCLE
HONG,KEVIN	0041	68	1	CT118	000000	05055	01480	2	611 FIR COURT
HOON, KAMAL & VANDANA	0063	96	32		000000	00784	00888	2	205 MC KENNA DRIVE
HOPE, URSULA	0155	176	1.01	CT202				2	401 D'ERCOLE CT.
HOROWITZ, DAVID & ELLEN	0040	68	1	CT104	000000	04618	01168	2	608 FIR COURT
HOROWITZ, ILISSA	0040	68	1	CT102	000000	04876	00656	2	604 FIR COURT
HOWARD,DONALD	0163	196	2		000000			1	119 WILLIAMS AVE.
HOWELLS, JAMES & EVANS, THERESA	0081	110	7		000000	02315	00744	2	841 BLANCH AVE
HOXHA, NASIB	0058	94	7		000000	07632	00980	2	228 LIVINGSTON
HUBBARD,JEFFREY	0137	153	18		000000	03642	00216	2	3 EVERETT ST
HUELSTER III (ETAL), EUGENE RAYMOND	0104	122	37		000000	09380	00276	2	277 ROCKLAND AVE.
HUH, JAE H & LEE, ELLEN Y	0020	27	12			04209	01514	2	361 PIERMONT RD
HULBROCK,JOHN & NANCY	0003	3	4					2	131 MILLBROOK CIRCLE
HUR, WON & ANNIE JUNGSOOK	0067	98.01	4			02897	01973	2	57 COBBLESTONE CROSSING
HUR,HONG SIK & JUNEYOUNG	0016	19	6		000000	03916	00250	2	79 DEARBORN RD.
HURST, SUSAN	0138	154	12		000000	08731	00392	2	899 BROADWAY
HURT, TIMOTHY & LAURA	0096	120	14		000000	03021	01221	2	325 SUMMIT ST
HUSSEY, MAUREEN	0088	115	6		000000	04837	00762	2	43 KENSINGTON
HUYNH,VYVIANE L & NHUT	0112	126	74			03412	01926	2	31 CHAFFEE CIRCLE
HWANG, GUNJU	0040	68	1	CT103	000000	04412	01449	2	606 FIR COURT
HWANG, KI JOON & LEE, HYOJIN	0065	97	25			04349	01238	2	30 COBBLESTONE CROSSING
HWANG, YONG KU	0035	68	1	CT041	000000	09307	00385	2	225 BEECH COURT
HWANG,SANG JUN&JANG,MI RA	0144	156	27			04257	00438	2	7 CARTER ST
HYUN, JIN TAE & JI YEON	0100	122	3		000000	02776	02234	2	438 TAPPAN RD
IERVASI, RITA	0093	118	7		000000	03682	01136	2	900 BLANCH AVE
ILLIAN,KEVIN	0136	153	3		000000	04940	00572	2	24 DEMAREST ST
ILLOVSKY, MARTIN & ALICIA	0148	162	1		000000			1	1000 BROADWAY
ILLYAS, HASSIM & RIFFAYA	0155	176	1.01	CT209		05212	01853	2	401 D'ERCOLE CT.
IM, HONG SOON & ANGELA	0095	120	2		000000	09290	00386	2	282 TAPPAN RD
IM, SUNG OK	0112	126.01	61			08697	00823	2	100 CHAFFEE CIRCLE
IM,MEYOUNG&DONGJIN	0121	135	11		000000	03578	00894	2	38 CARPENTER AVE
IMBRIALE, FRANCIS & DEBRA	0010	9	2			03449	01225	2	72 MOHAWK AVE
IMMACULATE CONCEPTION CHURCH	0094	119	13		000000			15D	SUMMIT ST.
INGANAMORT, CATHERINE	0035	68	1	CT040	000000			2	224 BEECH COURT
IORIZZO, CRAIG T. & LOONEY,DIANE V.	0058	93	22		000000	08042	00885	2	27 SOUTH AVE
IPPOLITO, VICTOR	0042	68	1	CT137	000000	01896	00940	2	721 HOLLY COURT
IPPOLITO, VICTOR W. & OLGA	0019	25	1		000000	08115	00640	2	295 PIERMONT RD
ISGRO JR, JOSEPH	0085	113	5		000000	03185	01485	2	115 SOMERSET RD
ISSA, BRANDON CHARLES ETAL	0013	13	2		000000	04308	01866	2	96 MOHAWK AVE.
J & J SONG LLC	0054	89	11		000000	09411	00451	4B	97 OAK ST
J.E.T. 215 INC C/O CHUNG DON	0071	101	12			08754	00322	4A	555 LIVINGSTON ST
JABLONSKI,DANIEL J	0160	177	1.02	CT606		05051	01730	2	606 D'ERCOLE COURT
JACKSON, CHRISTOPHER F ETAL	0108	126	18.03			02488	00245	2	38 ANNE COURT
JACKSON, DANIEL HOWARD ETAL	0146	158	5		000000	02302	01080	2	57 ADAMS ST.
JACOBS, HYMAN	0161	183	1.01			00775	00995	1	MCCLELLAN ST.
JAMSIL LLC	0113	126.01	84			05007	01562	2	90 CHAFFEE CIRCLE
JANNUCCI, JAMES & CLAUDIA	0106	124	11		000000	04828	00027	2	8 MEADOW CT
JANOVIC,TODD M.	0137	153	7		000000			2	62 DEMAREST ST
JANROB ENTRPRISE LLC-C/O J.SCHRADER	0055	91	11			09072	00064	4A	530 LIVINGSTON ST
JAROSKY, MIKE & ANNA	0086	113	16		000000	08529	00200	2	24 KENSINGTON AVE.
JEON, PAUL & SUNWOO, JAE JUNG	0140	154	32			02028	02258	2	69 DEMAREST ST
JEONG, SEON AE & JI HYE	0130	141	7			04564	00465	2	4 JOHN CIRCLE
JETLEY, AJAY	0105	123	12			05114	00987	2	409 TAPPAN RD
JEUNG, KIL JONG & KYEONG HEE	0106	124	13		000000	09553	00052	2	5 KENYON COURT
JHALANI, CHAND & GAUTAM	0021	28	7			02577	00727	2	65 DYER CT
JI, SUNG JA	0033	68	1	CT015	000000	08697	00966	2	125 ASPEN COURT
JIMENEZ,ARTHUR C.& NELIA M.	0066	98.01	1					2	21 COBBLESTONE CROSS
JO, JOSEPH & SUSIE	0125	138	9.02			02448	00133	2	89 MILLS AVE.
JOHNG,SOO WOO & HONG L.	0006	7	4					2	40 BRIARWOOD AVE

TAXING DISTRICT NO. 41 NORWOOD

COUNTY NO. 02 BERGEN

NAME OF OWNER ADDITIONAL OWNERS	PAGE NO.	BLOCK NO.	LOT NO.	LOT QUALIF.	ACCOUNT NO.	DEED BOOK PAGE	CLASS	PROPERTY LOCATION
JOHNSON (ETAL), BABYMOL	0071	101	10		000000	09276 00366	2	194 ROCKLAND AVE
JOHNSON MAGER, JEAN M	0136	152	3		000000	08430 00884	2	26 EVERETT ST
JOHNSON, HOLLY	0111	126	54		000000	04602 00309	2	91 VIRGIL ROAD
JOHNSON, IRA & ALICIA L	0141	155	14		000000	08724 00895	2	2 BIRCH PL
JOHNSON, THOMAS & VAN DEGNA, EMMA	0033	68	1	CT003	000000	04352 00462	2	104 ASPEN COURT
JONAS, JILL K	0004	4	1		000000	08710 00173	2	1 TILDEN PL
JONES, THOMAS N & THERESA M	0072	102	4		000000	00625 01771	2	488 SUMMIT ST
JONES, ROBERT C & GILROY, LAURA E	0091	116	1		000000	03997 00931	2	205 SOMERSET
JOO, AIDEN & MOON, LAURA	0024	35	4		000000	05027 01377	2	325 WESTWIND COURT
JORGE, JORGE & DANESSA REAL-	0137	153	10		000000	03869 01807	2	78 DEMAREST ST
JOSEPH F & EDA T POLICANO REVOC TRUST	0069	100	3.02		000000	08434 00267	2	314 HIGH ST.
JOSEPH, CHAD D & JONES, LETICIA S	0116	129	18		000000	02632 01325	2	269 TAPPAN RD
JOST, JOHN E. & HELEN	0120	135	5		000000		2	125 GLENN AVE
JOYCE, PATRICK C & MAUREEN D	0133	143	10			01966 02310	2	16 JOHN CIRCLE
JUN, SUNG KUK	0012	10	18			01523 00736	2	64 PIERSON AVE
JUNG, GWANG S & MI R	0087	114	16		000000	08803 00091	2	126 KENSINGTON
JUNG, JEONG HWA	0090	115	22		000000	08117 00064	2	129 KENSINGTON AV.
JUNG, WOO CHUL & SOO YOUN	0007	7	15.09			02122 00780	2	240 WOOD TURTLE RUN
K BRADY REALTY LLC	0051	80	6	C0002	000000	02831 00968	4B	510B BROADWAY
KADISH, KAREN	0044	68	1	CT164	000000	08257 00099	2	834 HEMLOCK COURT
KALYMNIOS, JOHN & ESTHER	0129	140	2		000000	05073 00914	2	315 KENSINGTON
KAMATH, ARUN V. & MEENA A.	0060	94	33		000000	07979 00073	2	49 RAILROAD AVE.
KAMERI, IBRAHIM & ALBA	0104	123	1		000000	04592 01321	2	6 MEADOW CT
KAMMLOTT, JEANNETTE	0078	105	16		000000	01739 01609	2	15 NORWOOD PL
KANG, DAE JOO & YOUK NAM	0017	20	9		000000	08032 00499	2	10 LAMAR PL.
KANG, JEONG KYU & LEE, SOUNGHEE	0143	156	7		000000	04134 00166	2	36 BURLINGTON ST
KANG, MOON SHIK & EUN SIM	0009	7	15.17	CT368		04856 00082	2	368 CROCUS HILL
KANG, SUNG SIK & CHANG HEE	0103	122	35		000000	08501 00076	2	265 ROCKLAND AVE
KANKARIYA, SANGEETA	0093	119	1.02			02668 02312	2	130 TAPPAN ROAD
KAO, BERNARD & JOANNA WLAZLO-	0058	94	10			03247 01513	2	260 LIVINGSTON ST
KAPROS, MARIE & HARILAOS & SERAFIM	0011	10	6			04766 00841	2	144 PIERMONT RD
KARATOPRAK, ANI & OHAN	0012	10	15			00963 00783	2	33 MOHAWK AVE
KARAYANIS JR, NICHOLAS J & JAMES N	0157	176	1.01	CT304		04838 01339	2	401 D'ERCOLE CT.
KARCZEWSKI, JAMIE (ETAL)	0133	143	20		000000	01797 00491	2	260 KENSINGTON AV.
KARDOS VICTOR & ELIZABETH	0133	143	9				2	14 JOHN CIRCLE
KARDOS, MIHAI & EMILIA	0082	110	19		000000	08114 00540	2	148 SOUTH AVE
KARDOS, VICTOR & ELIZABETH	0084	111	19		000000		2	172 SOMERSET ROAD
KARMELI, YEHUDA & JUDITH CATALINA	0107	126	9		000000	03474 00478	2	457 TAPPAN RD
KASPAROVA, MARIA & POLINA	0017	20	6		000000	03208 01397	2	51 SHERWOOD RD
KATZMAN (ETAL), JOYCE B	0156	176	1.01	CT218		00220 01465	2	401 D'ERCOLE CT.
KATZMAN, COLLEEN E	0139	154	19		000000	01645 00864	2	921 BROADWAY
KATZMAN, GEORGE	0142	155	28			03966 01911	2	870 BROADWAY
KAUFHOLD, DIANA TRSTE	0067	98.02	2			03023 00062	2	11 CATHY CT.
KAWABE, DIANA M	0154	176	1.01	CT127		04854 00645	2	401 D'ERCOLE CT.
KEANEY, BRIDGET M TRSTE	0124	137	3		000000	03368 01878	2	961 BLANCH AV
KEANEY, KAREN	0079	108	3		000000	01275 02080	2	220 SUMMIT ST
KEATING III, CHRISTOPHER	0096	120	11		000000	01089 01006	2	274 HUDSON AVE
KEATING, C. & J.	0083	111	16		000000		2	158 SOMERSET ROAD
KEAVEY, JOHN P. & KATHLEEN	0100	121	25		000000		2	281 HUDSON AVE
KEGHLIAN, LOUISE	0107	126	11		000000		2	5 MEADOW LANE
KELLY, ANN	0160	177	1.02	CT630		09039 00173	2	630 D'ERCOLE COURT
KELLY, DANIEL M	0091	115	33		000000	03310 02425	2	778 BLANCH AVE
KERNESS, WAYNE & ANITA	0083	111	13		000000	09389 00135	2	128 SOMERSET RD.
KERSLAKE, RICHARD & SILVIA	0091	115	36		000000	01395 00565	2	760 BLANCH AV.
KESSENIDES, A. & N.	0099	121	17				2	371 SUMMIT ST
KESSLER, MICHAEL & DEIRDRE	0117	130	2		000000	02450 01362	2	35 WINDSOR CT
KEY, YOUNG JUN	0037	68	1	CT070	000000	01999 02024	2	301 CEDAR COURT
KHATCHADOURIAN, ARAM & LORRAINE	0005	5	9				2	6 TILDEN PL
KHOURY, JARROD	0136	153	2		000000	01680 01840	2	20 DEMAREST ST
KIERCE, JACQUELINE A ETAL	0087	114	6		000000	04257 01803	2	165 SOMERSET RD
KILLEN, JASON & MARIE	0128	139	18		000000	01747 01154	2	60 MILLS AVE
KIM (ETAL), JUN SEONG	0067	98.01	10			08628 00311	2	2 JENNI LANE
KIM, ALBERT WOOSHIN & MYUNGAE	0077	105	8		000000	03198 01717	2	234 HUDSON AVE
KIM, ANDREW & SUNNY	0102	122	17.02		000000	02702 00860	2	16 LAMB CT
KIM, BOGYUN & BAE, SOOK	0065	97	23			03267 01535	2	10 COBBLESTONE CROSSING
KIM, BONG JUNE & CHRISTINE M BAE	0009	7	15.19			02327 02256	2	140 RIO VISTA DR.
KIM, BYUNG BO	0044	68	1	CT159	000000	03342 00716	2	824 HEMLOCK COURT
KIM, BYUNG WOO (ETAL)	0021	28	8			01823 00182	2	60 DYER COURT

## TAXING DISTRICT NO. 41 NORWOOD

## COUNTY NO. 02 BERGEN

NAME OF OWNER ADDITIONAL OWNERS	PAGE NO.	BLOCK NO.	LOT NO.	LOT QUALIF.	ACCOUNT NO.	DEED BOOK	DEED PAGE	CLASS	PROPERTY LOCATION
KIM, BYUNGWOOK & HAHN, AHRAHM	0067	98.02	3			04444	00264	2	21 CATHY CT.
KIM, CHANG YEOUN & LEE, YUN SOOK	0067	98.01	9			03195	01016	2	10 JENNI LANE
KIM, CHISUP, & CHO, HANHEE	0092	117	7		000000	05119	01686	2	888 BLANCH AVE
KIM, DAEKYUNG & HU, KYUNG S	0080	109	6			02507	00657	2	2 CATHY CT.
KIM, DANIEL TAE SEUN&PARK, MINHEE	0102	122	17.07		000000	03012	00305	2	3 LAMB CT
KIM, DAVID & ANNA	0027	41	1			04268	01414	2	214 BROADWAY
KIM, DONG HWAN & JIN WON	0015	18	6		000000			2	603 NOTTINGHAM CT.
KIM, DONG KWAN & LEE, MIRAH KIM	0140	155	5			08682	00998	2	18 CARTER ST.
KIM, ETHAN & RACHEL	0069	99	22			03637	01642	2	85 SOUTH AVE
KIM, EUI KYUNG & YOUNG JA	0072	102	5		000000	04642	01239	2	490 SUMMIT ST
KIM, HOO J & SUNG S	0009	7	15.17	CT407		03004	02306	2	407 CROCUS HILL
KIM, HYUK SANG & EUN SOOK	0113	126.01	78			08208	00827	2	30 CHAFFEE CIRCLE
KIM, HYUN J	0045	68	1	CT176	000000	03479	00026	2	858 HEMLOCK COURT
KIM, INDEOCK & KYUNG YOON	0035	68	1	CT042	000000	08331	00759	2	223 BEECH COURT
KIM, JAE	0098	121	1.02			02413	01765	2	350 TAPPAN RD.
KIM, JAMES SUNG & AN, YANG HEE	0043	68	1	CT142	000000	04377	01851	2	711 HOLLY COURT
KIM, JASON & HEYSOO	0067	98.02	5			02732	01895	2	70 COBBLESTONE CROSSING
KIM, JEA OK & JIN KI	0109	126	28		000000	08665	00694	2	11 GARNETT PL
KIM, JEESUN JENNIE & LEE, SEUNG YOUP	0142	155	27			04606	01956	2	878 BROADWAY
KIM, JEFFREY J & MI JEONG	0009	7	15.17	CT403		08624	00400	2	403 CROCUS HILL
KIM, JENNIFER	0145	157	1		000000	04150	00112	2	1127 BLANCH AVE
KIM, JEONG EUN & YOON, HYUNSIK	0042	68	1	CT129	000000	02561	00379	2	710 HOLLY COURT
KIM, JIEUN	0066	98	2		000000	04857	00031	2	110 SOUTH AVE.
KIM, JINIL & JULIE	0037	68	1	CT064	000000	01720	00735	2	313 CEDAR COURT
KIM, JONG OH	0040	68	1	CT109	000000	09120	00013	2	618 FIR COURT
KIM, JOSEPH & EUNJU	0014	18	1.01		000000	05120	00548	2	74 SHERWOOD RD.
KIM, JOSHUA & LEE, YOONSUN	0131	141	18		000000	04625	01475	2	41 TAPPAN RD
KIM, KILSEONG & JUNGHWAEOM	0075	103	15			09539	00240	2	447 HIGH ST
KIM, KWANGJUN & LEE, YOUNGLIM	0141	155	11		000000	05166	01116	2	32 CARTER ST.
KIM, KYUNG ROCK & LEE, MAREE	0061	94	37			04125	01350	2	67 RAILROAD AVE
KIM, MAL SUN	0128	139	10		000000	08583	00738	2	275 KENSINGTON
KIM, MINNIE & SIMON	0008	7	15.17	CT306		08886	00015	2	306 DAFFODIL DRIVE
KIM, MUN HOE & HAE RAN	0109	126	31		000000	07906	00568	2	5A GARNETT PL
KIM, NA YOUNG	0011	9	9			08812	00718	2	54 MOHAWK AVE.
KIM, SAE HWAN & LEE, LIM	0036	68	1	CT052	000000	05070	01592	2	203 BEECH COURT
KIM, SANDRA D & LEE, JUNG HUA	0035	68	1	CT031	000000	02962	01511	2	206 BEECH COURT
KIM, SANG CHEOL & MI KYUNG	0140	155	2		000000	08483	00342	2	12 CARTER ST
KIM, SANG H & HYUN J	0080	109	3			00683	00828	2	190 MCKENNA DRIVE
KIM, SANG J & YINA	0008	7	15.17	CT300		02582	00901	2	300 DAFFODIL DRIVE
KIM, SEENAE & LEE, HYUNG SUK	0062	96	17			03024	00031	2	115 LIVINGSTON ST.
KIM, SEOK WON & CHA KYUNG	0107	126	10		000000	00793	00438	2	3 MEADOW LANE
KIM, SHEUP & KYUNGMI	0151	169	7.02			08708	00656	2	489 RIVERVALE AVE.
KIM, STEVEN & YOON	0116	129	16		000000	02780	01073	2	283 TAPPAN RD
KIM, SUK YOUNG	0059	94	11		000000	08513	00508	2	264 LIVINGSTON
KIM, SUNG HEE & HOON	0135	148	2		000000	09255	00107	2	18 ADAMS STREET
KIM, SUNG JUN	0143	156	1		000000	02631	00288	2	2 BURLINGTON ST
KIM, SUNG SOO & MYUNGSUN	0038	68	1	CT077	000000	03953	00355	2	412 DOGWOOD COURT
KIM, TAEHEE CHUNG & HEYJIN	0085	113	1		000000	04153	01363	2	81 SOMERSET RD.
KIM, THOMAS C	0103	122	34		000000	09112	00319	2	263 ROCKLAND AVE.
KIM, UNKOO & HELEN	0088	114	25		000000	03234	02462	2	78 KENSINGTON
KIM, WON HEE	0111	126	69			01275	00879	2	71 CHAFFEE CIRCLE
KIM, WOORYOUNG (ETAL)	0140	155	6		000000	01759	02463	2	20 CARTER ST.
KIM, YEON JEONG & JOO, SUNGHO	0016	19	2		000000	03569	00758	2	50 SHERWOOD RD
KIM, YOUNG M.	0035	68	1	CT037	000000			2	218 BEECH COURT
KIM, YOUNG MIN & JI YUN PARK	0022	31	3		000000	09548	00257	2	360 15TH ST
KIM, HYUN YUL	0110	126	50			04030	01159	2	51 VIRGIL ROAD
KIM, JIN HYEOK & SANG HOON	0036	68	1	CT049	000000	03999	01328	2	209 BEECH COURT
KIM, JISUN & LEE, JUNGJIN	0081	110	3		000000	04945	01278	2	819 BLANCH AVE.
KIM, JIWHAN & EMILY S CHI-	0037	68	1	CT071	000000	03706	00093	2	400 DOGWOOD COURT
KIM, JUNG SOON & ERIC H TRUSTEES	0009	7	15.17	CT400		04758	00210	2	400 CROCUS HILL
KIM, SANG K	0008	7	15.17	CT304		03693	01866	2	304 IMPATIENS WAY
KIM, YEONSOO & LEE, KUNMIN	0122	136	21		000000	04696	01491	2	160 GLENN AVE
KINCAID, HEATHER ANN	0160	177	1.02	CT624				2	624 D'ERCOLE COURT
KINGCAID-PIZZUTE, MARGARET E	0160	177	1.02	CT628		02052	02437	2	628 D'ERCOLE COURT
KINNEARY, JAMES ETAL	0002	1	18			01968	01928	2	61 MILLBROOK CIRCLE
KIPNIS, JOEL	0018	23	2		000000	00552	00713	2	100 BROADWAY
KIRSCHNER, MICHAEL & KELLY, PAMELA	0091	116	2		000000	02736	00983	2	213 SOMERSET
KISALA (ETAL), JOHN	0007	7	11			09593	00250	2	100 BRIARWOOD AVE

TAXING DISTRICT NO. 41 NORWOOD

COUNTY NO. 02 BERGEN

NAME OF OWNER ADDITIONAL OWNERS	PAGE NO.	BLOCK NO.	LOT NO.	LOT QUALIF.	ACCOUNT NO.	DEED BOOK PAGE	CLASS	PROPERTY LOCATION
KISHKAREVA, NATALYA	0083	111	3		000000	08615 00538	2	18 SOMERSET RD
KLEIN(TRTEES), STACY & MICHAEL	0040	68	1	CT107	000000	08650 00919	2	614 FIR COURT
KLEIN, DAVID & KARLY	0098	121	5			02664 01891	2	399 SUMMIT ST
KLEIN, JANET BOCCIA	0077	104	25		000000	08661 00054	2	221 HUDSON AVE
KLEIN,KENNETH & CONSTANCE	0077	105	3		000000		2	298 SUMMIT ST
KLEINLAUT,P.& M.	0123	136	26		000000		2	110 GLENN AVE
KNAACK III,ROBERT & CHRISTINE	0113	127	2		000000		2	371 RIVERVALE AV.
KNAACK, R. W. & M.	0110	126	43				2	81 BLUE HILL ROAD
KNBOO LLC	0068	99	8		000000	04849 00505	4A	590-592 BROADWAY
KNBOO LLC	0068	99	9		000000	04849 00505	4A	COR BWAY & LIV
KNOWLES, RICHARD & LISA	0142	155	26		000000	08567 00485	2	890 BROADWAY
KO, HEE SUN & JUM SUK	0100	122	2.02			08805 00359	2	434 TAPPAN RD.
KO, JEONG K	0139	154	17		000000	03942 00802	2	925 BROADWAY
KO, PAN	0102	122	17.04		000000	03840 00981	2	28 LAMB CT
KO, PAN S & INHWA	0071	101	6		000000	02425 01150	2	392 HIGH ST
KOCAK, ATAHAN	0113	126.01	86			04726 01056	2	10 WHITE COURT
KOCI, SULAJMAN & BARDHA	0121	136	7		000000	08344 00996	2	25 HILLSIDE AVE
KONIGSBERG,M & A	0106	125	1		000000		2	7 MEADOW CT.
KONRAD, BARBARA	0003	3	2			01266 00926	2	7 FRASCO LANE
KOO, CHA YEUP & YI, HAE SEUNG	0110	126	45			05242 00343	2	5 VIRGIL ROAD
KOPACZ (ETAL), MAGDALINE	0012	10	16			00239 00615	2	19 MOHAWK AVE
KORISCH, ILYA & LUBA STEIN	0091	115	40		000000	00985 01693	2	19 WYNDHAM ROAD
KORNER, JOSEPH & VICTORIA L.	0133	143	14			07837 00120	2	24 JOHN CIRCLE
KORNER, VICTORIA L	0126	138	21		000000	03005 01153	2	1040 BLANCH AV
KORSGEN, JACK	0059	94	18.01			04174 00822	2	34 SOUTH AVE
KOTLER (ETAL), DARREN J	0072	102	9		000000	00245 01906	2	510 SUMMIT ST
KOVACS, DOR. C/O GAIL KOVACS-FELICI	0156	176	1.01	CT225			2	401 D'ERCOLE CT.
KOZEL, PAUL & SUSAN	0023	32	14		000000	08356 00339	2	355 15 ST
KRANZIER, SCOTT & NIKKI	0012	10	19			08641 00246	2	70 PIERSON AVE
KRAPELS, JEFFREY & ELIZABETH	0150	168	1.02			07780 00720	2	493 RIVERVALE AVE
KRAUS, MARCELLA L	0125	138	8			04432 01606	2	85 MILLS AV.
KRAVITZ, MICHAEL & WENDY	0097	120	17		000000	07922 00734	2	303 SUMMIT ST
KREPCIO, CHRISTOPHER & MARIA	0133	143	18		000000	04605 01431	2	280 KENSINGTON
KREPCIO, CHRISTOPNER & MARIA E	0133	143	17		000000	01375 01261	2	290 KENSINGTON
KRESCH, ROBERT A. & FEIN, DEBORAH A	0097	120	20		000000	07823 00808	2	283 SUMMIT ST
KRIETMAN, BRETT & BETH	0007	7	15.05				2	211 WOOD TURTLE RUN
KRIVANEK, JAROSLAV & MARTINA K.	0041	68	1	CT114	000000	08658 00617	2	619 FIR COURT
KRZYWOSZYJA, JOLANTA I	0035	68	1	CT039	000000	08573 00876	2	222 BEECH COURT
KUDER JR,JOHN R & BRIANNE L DEPTUCH-	0088	115	1		000000	04330 00001	2	11 KENSINGTON
KUEPPER, UWE H & ELFRIEDE	0066	98.01	3			00600 00190	2	41 COBBLESTONE CROSSING
KUERZI, KATHLEEN	0148	161	1		000000	01905 01375	2	976 BROADWAY
KUERZI, ROBERT A. & JOAN R.	0129	139	20		000000	07881 00076	2	40 MILLS AVE
KUKLA, EDWARD & MEERA	0110	126	42			02633 00696	2	60 BLUE HILL ROAD
KUNZ, PATRICIA	0153	176	1.01	CT116		03274 02170	2	401 D'ERCOLE CT.
KURTZ, LISA A	0157	176	1.01	CT229		08792 00240	2	401 D'ERCOLE CT.
KUTYA LLC	0145	156	31			03428 00432	4A	39 BROAD ST
KUTYA LLC	0145	156	33			07735 00008	1	39 BROAD ST.
KWAK, SUNG KYOON & WENDY U	0036	68	1	CT047	000000	08267 00567	2	213 BEECH COURT
KWON, HYE SOOK	0138	154	9		000000	08708 00782	2	885 BROADWAY
KWON, YOUNG E & PARK, YE J	0058	94	3		000000	04511 00925	2	196 LIVINGSTON
KWON,OK JU&YOUNG HO	0111	126	66			04983 00287	2	101 CHAFFEE CIRCLE
KYOYKALIU, ASDREN & SHKENDIJE	0148	161	4		000000	00430 02153	2	8 FIRST ST
LA POMA, VICTOR J JR & DEBRA	0124	137	9		000000	08225 00146	2	1013 BLANCH AVE
LABITA, ANTHONY & SHEILA	0117	129	27		000000	08088 00839	2	66 WINDSOR CT.
LADRIGAN(ETALS), WILLIAM	0154	176	1.01	CT120		00485 01666	2	401 D'ERCOLE CT.
LAGINESTRA, MICHAEL ETAL	0009	7	15.17	CT405		02291 00381	2	405 CROCUS HILL
LAI,SIUPING (ETAL)	0079	107	1		000000	09126 00317	2	266 SUMMIT ST
LAIL, STANLEY	0048	76	5		000000		1	SCHARF ST
LAM,JAMES	0001	1	9			05039 01976	2	45 DWARS KILL LANE
LAMPKIN,CHRISTINE	0099	121	20			04304 01318	2	345 SUMMIT ST
LANCELLOTTI, JONATHAN & KATHLEEN	0076	104	23		000000	03346 01378	2	361 HIGH ST
LANE, ROBIN	0114	128	6		000000	03147 01258	2	365 TAPPAN RD
LANG, PATRICIA & JOHN	0156	176	1.01	CT221		04303 01853	2	401 D'ERCOLE CT.
LANSEY, DAVID & ILISA	0069	99	23			08258 00809	2	268 HIGH STREET
LANZA, THOMAS & DONNA	0085	113	10		000000	08647 00242	2	56 KENSINGTON
LANZA,ENRICO & ANGELINA	0111	126	51				2	61 VIRGIL ROAD
LARocca,F.&L.	0105	123	15		000000		2	4 KENYON CT
LAROCCO, JACQUELYNN A	0040	68	1	CT112	000000	08659 00105	2	623 FIR COURT



TAXING DISTRICT NO. 41 NORWOOD

COUNTY NO. 02 BERGEN

NAME OF OWNER ADDITIONAL OWNERS	PAGE NO.	BLOCK NO.	LOT NO.	LOT QUALIF.	ACCOUNT NO.	DEED BOOK	DEED PAGE	CLASS	PROPERTY LOCATION
LAROSA, JENNIFER L	0136	152	4		000000	01549	02186	2	18 EVERETT ST.
LARREA, MICHELLE	0056	93	8		000000	03898	01460	2	364 LIVINGSTON
LASKAR, SURYA KIRAN ETAL	0098	121	10.02			04548	00593	2	272 ROCKLAND AVE.
LATERRA, CYNTHIA	0097	120	21.01			09316	00052	2	279 SUMMIT ST.
LATINO, VINCENT & JENNIFER	0104	123	8.02		000000	09137	00136	2	449 TAPPAN ROAD
LATOUR, RICHARD & FRANCES	0107	126	15.01		000000	08821	00237	2	11A MEADOW LANE
LATOUR, RICHARD & FRANCES	0107	126	16.01		000000			2	13 A MEADOW LANE
LATZ, JANINE W	0145	157	6		000000	08483	00740	2	70 ADAMS ST.
LAUE, HK&DM	0084	111	24		000000			1	SOMERSET RD
LAUERMAN, THOMAS W. & LISA D.	0064	97	11		000000	08053	00813	2	269 LIVINGSTON
LAURICELLA, MARY L	0011	9	8			09652	00259	2	6 KNOLL WAY
LAWSON, JON E. & JANE R.	0095	119	23		000000			2	901 BLANCH AVE
LE COZ, MARIE-MADELEINE	0156	176	1.01	CT224		04376	00100	2	401 D'ERCOLE CT.
LEACH, JONATHAN D TRSTES/ETAL	0012	10	13			04468	00055	2	55 MOHAWK AVE.
LEAL, JUNGSHIN JANICE	0042	68	1	CT138	000000	09151	00357	2	719 HOLLY COURT
LEE (ETAL), HYUNG SUK	0063	96	29			00246	02165	2	210 MC KENNA DRIVE
LEE (ETAL), JEFFREY YUNJI	0119	134	1		000000	01418	00614	2	42 GRISSOM ST
LEE, ALICE (ETAL)	0090	115	24		000000	01438	00080	2	133 KENSINGTON AVE.
LEE, BENNY	0037	68	1	CT065	000000	01325	00924	2	311 CEDAR COURT
LEE, CHANG H & MI SOOK	0043	68	1	CT155	000000	01692	01101	2	816 HEMLOCK COURT
LEE, CLINTON & BO-YOUNG K	0034	68	1	CT019	000000	02918	01024	2	117 ASPEN COURT
LEE, CONNIE	0111	126	65			04525	00060	2	111 CHAFFEE CIRCLE
LEE, DIANE HEYEON & KYUNG YUN	0130	141	6			04464	01922	2	6 JOHN CIRCLE
LEE, DONG HYUN & WHANG, HAE SUNG	0008	7	15.12			08179	00389	2	210 WOOD TURTLE RUN
LEE, DONG MAN	0080	108	8		000000	09626	00139	2	636 BROADWAY
LEE, EUN C	0158	176	1.01	CT310		05179	00123	2	401 D'ERCOLE CT.
LEE, HAK WOO & YONG SUK	0073	102	18		000000	08770	00361	2	479 HIGH ST
LEE, HAN HO & HAE WOON	0111	126	53			08820	00329	2	81 VIRGIL ROAD
LEE, HYANG RAN	0019	26	5		000000	04099	00464	2	38 FAIRWAY TERR
LEE, HYUNG J & MIN AE	0060	94	26		000000	08840	00356	2	105 RAILROAD AV.
LEE, HYUNG S & KIM, SEENAE A ETALS	0057	93	16		000000	02186	00394	2	217-219 RAILROAD
LEE, HYUNG SUK & SEENAE KIM	0060	94	34			01429	01830	2	45 RAILROAD AVE.
LEE, HYUNSOOK & NICK	0068	99	3		000000	04330	01471	2	345 LIVINGSTON
LEE, JAEDOO & LYU, YOUNGJA	0138	154	5		000000	05089	01526	2	851 BROADWAY
LEE, JAESUNG & EUN SIL	0041	68	1	CT115	000000	03204	00434	2	617 FIR COURT
LEE, JIYONG ETAL	0086	113	14		000000	01963	01708	2	36 KENSINGTON
LEE, JOSEPH & JEONG M	0083	111	4		000000	04678	00948	2	20 SOMERSET RD
LEE, JU SUNG	0038	68	1	CT074	000000	01535	01634	2	406 DOGWOOD COURT
LEE, JUHWAN & LINA (CHOI)	0117	130	6		000000	09211	00354	2	6 ETON TERR
LEE, JUNSANG & SEO, YUN J	0140	155	1		000000	02997	00453	2	10 CARTER ST
LEE, KEUMLIM C	0069	100	3.01			08383	00931	2	310 HIGH ST
LEE, KUM HUN	0072	101	16.01			08640	00688	2	185 HUDSON AVE.
LEE, LAWRENCE	0035	68	1	CT038	000000	01979	01378	2	220 BEECH COURT
LEE, MARK JEONG	0044	68	1	CT165	000000	03193	01993	2	836 HEMLOCK COURT
LEE, MINJOO & CHUNG HEE	0040	68	1	CT108	000000	03487	00616	2	616 FIR COURT
LEE, MYUNG S.	0067	99	2		000000	08819	00243	2	341 LIVINGSTON
LEE, RAY K & LEE, YULRI	0095	120	3.01			02952	02124	2	200 BELLE CT.
LEE, SANG	0006	7	3			03033	00730	2	30 BRIARWOOD AVE
LEE, SEOUNG WOO (SEOUNGWO) ETAL	0020	27	8			02839	01507	2	321 PIERMONT RD
LEE, SOOK HI	0131	141	19.02			01939	01082	2	40 KENSINGTON COURT
LEE, SOOKEE & SUNGHYE	0040	68	1	CT110	000000	02298	00698	2	620 FIR COURT
LEE, SUK BAE & JONG OCK	0041	68	1	CT123	000000	08397	00901	2	601 FIR COURT
LEE, SUK KU	0148	161	2		000000	02404	01706	2	17 SECOND ST
LEE, TIM C & GAO, FAY	0107	126	18		000000	08438	00176	2	21 MEADOW LANE
LEE, UI C	0036	68	1	CT051	000000	04700	00537	2	205 BEECH COURT
LEE, WAI-YIP & LEUNG, TIFFANY	0011	10	5			08286	00929	2	124 PIERMONT RD
LEE, WOO CHANG (WOO CHANG) ETAL	0099	121	13		000000	03058	01814	2	411 SUMMIT ST.
LEE, WOON GAK & HYE RAN KWON	0104	123	3		000000	00746	00958	2	2 MEADOW CT.
LEE, YOONKI & JEONG, YESOL	0097	121	1.01			04505	00349	2	360 TAPPAN RD.
LEE, BYUNG MOK & LEE-CHOI, KYUNG SOOK	0072	102	1.01			08689	00210	2	464 SUMMIT ST
LEE, CHAE S&CHO, JINYEU	0078	105	15		000000	04797	01856	2	1 NORWOOD PL
LEE, CHANG-KOO	0148	161	6		000000			2	984 BROADWAY
LEE, CHRISTINE C	0103	122	29		000000	04959	00722	2	447 SUMMIT ST
LEE, EUN JOO	0122	136	16		000000	04498	01996	2	59 CARPENTER AVE.
LEE, GI IN & MISU, LIM	0020	27	11			03549	01062	2	351 PIERMONT RD
LEE, GYUNGHOO & SEONSOOK	0036	68	1	CT046	000000	03523	01569	2	215 BEECH COURT
LEE, HONG CHAN & JIHYUN RYOU	0042	68	1	CT132	000000	00635	01297	2	716 HOLLY COURT
LEE, JOANNE	0161	177	1.02	CT640		03796	00937	2	640 D'ERCOLE COURT

TAXING DISTRICT NO. 41 NORWOOD

COUNTY NO. 02 BERGEN

NAME OF OWNER ADDITIONAL OWNERS	PAGE NO.	BLOCK NO.	LOT NO.	LOT QUALIF.	ACCOUNT NO.	DEED BOOK PAGE	CLASS	PROPERTY LOCATION
LEE, MICHAEL EUN	0116	129	12		000000	03556 00185	2	319 TAPPAN RD
LEE, MING-TA & CHAO-HUA	0145	157	7				2	80 ADAMS ST.
LEE, MYUNG S & SOON J	0159	176	1.01	CT331	000000	05019 00554	2	401 D'ERCOLE CT.
LEE, UI C	0040	68	1	CT113	000000	04706 00421	2	621 FIR COURT
LEEMAN, CAROL	0056	93	1		000000	09157 00237	2	47 SOUTH AVE.
LEGGETT, ROBERT & AMANDA	0086	114	5		000000	07907 00553	2	163 SOMERSET RD
LEHMANN, DONALD & KRISTIN	0085	113	7		000000		2	125 SOMERSET RD
LEI, XIAOHONG & QUI, HAOJIE	0111	126	63			05137 01900	2	2 VIRGIL ROAD
LEIKENDEY, ALBERT A. & FRANCES C.	0138	154	1		000000		2	829 BROADWAY
LEOCATA, GEORGE & EILEEN T.	0057	93	20			07628 00951	2	181 RAILROAD AVE
LEOCATA, MICHAEL & MARY	0137	153	13		000000	08850 00239	2	35 EVERETT ST
LEONARD, MIRIAM	0156	176	1.01	CT223		05198 01636	2	401 D'ERCOLE CT.
LETESKY, DENISE	0103	122	26		000000		2	467 SUMMIT ST
LEVENSHUS, STAN & LOUISE	0100	121	27				2	400 TAPPAN ROAD
LEVINE, RANDY & STEFANIE	0001	1	10			02135 00173	2	65 DWARS KILL
LEVY, ALLYSON B	0038	68	1	CT084	000000	01574 00986	2	409 DOGWOOD COURT
LEVY, GREGG & IRENE	0025	36	3		000000	08097 00880	2	341 WESTWIND COURT
LEVY, JAY L. & MARCY R.	0084	112	1		000000	07833 00154	2	39 SOMERSET RD
LEVY, SCOTT M	0038	68	1	CT083	000000	03432 00472	2	411 DOGWOOD COURT
LEVY, STUART & DEBORAH	0063	96	30			03788 01281	2	220 MC KENNA DRIVE
LEWIS, ROBERT L	0134	143	24			00856 02362	2	26 JOHN CIRCLE
LEWIS, SCOTT & SHANNON	0092	117	3		000000	01618 02113	2	151 KENSINGTON
LI, XIAOMENG	0093	119	1.03			08745 00829	2	915 BLANCH AVE.
LIANG, LUOBIN & MING SUN	0098	121	1.04			09507 00053	2	287 HUDSON AVE.
LIFE STORAGE LP	0052	87	1.01			03497 00080	4B	95 HUDSON AVE.
LILIKAS, MARINOS & ANNA	0005	6	2			08292 00195	2	40 DWARS KILL LANE
LILLEY, ROBERT & CHRISTINA	0104	123	9		000000	03539 00969	2	441 TAPPAN RD
LIM, ADRIAN H	0070	100	9.01			00270 00967	2	180 HUDSON AVE.
LIM, AESOP & HAI YOUNG KIM	0001	1	5			08319 00651	2	5 DWARS KILL LANE
LIM, CHULBUM & PARK, MIYI	0074	103	12			03140 01968	2	465 HIGH ST
LIM, KIM & CHANG S	0096	120	8		000000	05228 00931	2	304 HUDSON AVE
LIM, PAUL M & SUK JUNG	0042	68	1	CT139	000000	09319 00327	2	717 HOLLY COURT
LIN (ETAL/TRSTES), MIKE NANHENG	0139	154	25		000000	00656 00415	2	21 DEMAREST ST
LIN, JA.S. & JANICE, K.C.	0004	4	7				2	10 FRASCO LANE
LINDER, ROBERT B & DONNA J	0013	12	2		000000	08245 00213	2	230 PIERMONT RD
LINNEHAN, HUGH J & PETRA J MAYER-	0104	123	11		000000	02697 02247	2	415 TAPPAN ROAD
LIU, YIEN & CHOI, YONGHEE	0106	125	3		000000	04711 01725	2	28 GARNETT PL.
LIVINGTON PARKS LLC	0055	91	6			01336 01755	4A	462 LIVINGSTON ST
LOCOVARE, THOMAS & BARBARA	0076	104	19		000000	00850 00786	2	385 HIGH ST
LOFFREDO, GLORIA	0153	176	1.01	CT102		04005 00995	2	401 D'ERCOLE CT.
LOIACANO, JOS & LORRAINE	0143	156	12		000000		2	60 BURLINGTON ST.
LOIS BENAQUISTA REVOCABLE LIVING TR	0062	96	19			04879 00540	2	101 LIVINGSTON
LOMBARDO, SALVATORE A & NANCY E	0039	68	1	CT098	000000	09307 00327	2	519 ELM COURT
LORENZO, VINCENT JAMES ETAL	0108	126	20.02			02073 02204	2	49 ANNE COURT
LOSCHIAVO, MARK C. & LISA M.	0120	135	6		000000	07974 00896	2	135 GLENN AVE
LOVE, JORDAN & BRITTANY F	0109	126	36		000000	05095 01652	2	2 BLUE HILL RD
LPHJ LLC	0008	7	15.14			03325 01356	2	100 RIO VISTA DR.
LUBY, JUNKO	0087	114	11		000000	01707 01632	2	185 SOMERSET RD
LUBY, MICHAEL & AMY	0088	114	23		000000	08038 00451	2	88 KENSINGTON
LUBY, TIMOTHY & JESSICA	0109	126	25		000000	02636 00877	2	17 GARNETT PL
LUCERO, LUIS	0133	143	15		000000	01925 00337	2	310 KENSINGTON
LUCIOUS, JOSEPH & LYNDISAY	0070	100	8		000000	02406 01458	2	188 HUDSON AVE
LUDWIG, ANN	0154	176	1.01	CT126		01561 02257	2	401 D'ERCOLE CT.
LUDWIG, DANIEL & CYNTHIA	0100	121	26		000000		2	285 HUDSON AVE
LUETHKE, KERI	0163	197	1		000000	03054 01510	1	LINCOLN AV
LUPARDI REALTY ASSOC LP	0052	81	3			08671 00198	3B	BLANCH AVE
LUPARDI, MARK E	0061	96	3			03676 01338	2	707 BLANCH AVE
LUZZI, GEORGE	0004	3	6				2	111 MILLBROOK CIRCLE
LYONS, SUSAN J	0141	155	15		000000	08400 00385	2	28 THIRD ST
MACALUSO, ROGER & CHRISTINA	0019	25	4		000000	01291 01981	2	400 17 ST
MACCHIAROLI, LOUIS & VALLIS, S	0092	117	8		000000	00663 02451	2	870 BLANCH AVE
MACHLEDER, FILOMENA	0094	119	7		000000	01096 00791	2	200 TAPPAN RD
MACNEAL, KRISTY	0078	106	4		000000	01981 01080	2	275 HIGH ST
MAENG, DANIEL	0146	157	12			02133 01923	2	51 BURLINGTON ST
MAGARACI, JOHN & LAURA	0151	169	6		000000	08373 00476	2	487 RIVERVALE AVE.
MAIA, JULIANA SEQUEIRA DEQUEIROZ ET	0133	143	22			05060 00423	2	1 JOHN ST.
MAKHOULIAN, RAFFI & HERA	0019	26	2		000000	01807 00682	2	155 BROADWAY
MAKOFKY, ROCHELLE & RUSSELL	0015	18	13			04691 00764	2	54 DEARBORN

TAXING DISTRICT NO. 41 NORWOOD

COUNTY NO. 02 BERGEN

NAME OF OWNER ADDITIONAL OWNERS	PAGE NO.	BLOCK NO.	LOT NO.	LOT QUALIF.	ACCOUNT NO.	DEED BOOK	DEED PAGE	CLASS	PROPERTY LOCATION
MALESARDI, JILL	0090	115	32		000000	04635	00961	2	800 BLANCH AVE
MALINOWSKI, WALTER F. & ANGELA C	0018	22	3		000000			2	2 17TH ST
MALJEVIC, PHILLIP & ZIPPER, JONATHAN	0012	11	6			04375	01639	2	192 PIERMONT RD
MANASTER, PRISCILLA	0145	156	30		000000	08213	00161	2	53 BROAD ST
MANGODT U	0122	136	11		000000			2	9 CARPENTER AVE
MARCASON, DAVID	0137	153	11		000000			2	468 RIVERVALE AVE
MARIE, GEORGE & KAREN	0124	137	11		000000	08395	00522	2	50 GLENN AVE
MARINO, FRANK & DIANA	0071	101	9		000000	04884	01473	2	420 HIGH ST
MARKS, PAUL & KRISTINE	0039	68	1	CT096	000000	03002	00918	2	515 ELM COURT
MARLOW, MICHAEL J. & ANNA	0124	136	36					2	1075 BLANCH AVE
MARNELL, EVELYN	0156	176	1.01	CT212				2	401 D'ERCOLE CT.
MARSHALL (ETAL), FREDERICK ELLIOT	0078	105	18		000000	08365	00611	2	25 NORWOOD PLACE
MARSHALL, HOLLY BETH & ERIC D	0129	140	4		000000	02424	01579	2	10 VALLEY PL
MARTINEZ (ETAL), CHRISTI	0086	114	3		000000	01288	00668	2	153 SOMERSET RD
MARTINEZ, INDIRA	0079	108	5		000000	03045	00550	2	240 SUMMIT ST
MARTINEZ, LINDA S.	0143	156	8		000000	07878	00280	2	44 BURLINGTON ST
MARVIN, MICHAEL & BARBARA	0064	97	5		000000			2	303 LIVINGSTON
MASTROPASQUA, TERRY & PATRICIA	0121	135	12		000000			2	28 CARPENTER AVE
MATHEW, JUSTIN & RUBY	0089	115	9		000000	03057	01214	2	KENSINGTON AVE
MATTHEW PICHEL & EMIKO KOMATSU	0018	24	1		000000	01591	01604	2	136 BROADWAY
MAURER ROBERT & CAROL	0089	115	20		000000			2	119 KENSINGTON
MAURO JR, FRANK	0137	153	5			01774	01290	2	36 DEMAREST ST.
MAURO, FRANK C JR & ELSIE P	0114	128	5		000000	08623	00448	2	11 BLUE HILL RD
MAWN, CAROL	0039	68	1	CT091	000000	01725	00852	2	505 ELM COURT
MAZI (ETAL), LORENZ & VALERIE, LIFE TNT	0128	139	16		000000	08866	00450	2	80 MILLS AVE
MAZZIE, GARY J. & SUSAN	0140	155	4					2	16 CARTER ST.
MAZZILLI, ANGELA	0154	176	1.01	CT125				2	401 D'ERCOLE CT.
MC CORMICK, JOHN J. & PHYLLIS T.	0095	119	22		000000	07766	00084	2	75 SUMMIT ST
MC ELDERRY, FRANK T & LORRAINE J	0035	68	1	CT035	000000	08534	00121	2	214 BEECH COURT
MC GOWAN, MATTHEW & COLLEEN	0073	102	15			08200	00150	2	511 HIGH ST.
MC MAHON, WILLIAM & SHAKEH	0143	156	2		000000			2	6 BURLINGTON ST
MC MULLEN, PETER & PATRICIA	0058	94	2.01			08215	00559	2	190 LIVINGSTON ST.
MC SHERRY, BRIAN & KAREN	0078	106	2		000000	08213	00899	2	250 CLINTON ST
MC SWEENEY, CYNTHIA	0123	136	35		000000			2	1065 BLANCH AVE
MCCABE, KATHLEEN	0160	177	1.02	CT618				2	618 D'ERCOLE COURT
MCCARNEY, PETER M. & BRIDGET M.	0121	135	8		000000			2	68 CARPENTER AV.
MCCARTHY, CAMERON KENNETH ETAL	0088	115	5		000000	04650	00353	2	37 KENSINGTON
MCCARTHY, JONATHAN P & MELUSCA	0132	143	7			02393	00082	2	10 JOHN CIRCLE
MCCAUSLAND ALICE	0156	176	1.01	CT213		00318	01287	2	401 D'ERCOLE CT.
MCCORMACK, KATHLEEN	0154	176	1.01	CT129		05024	00664	2	401 D'ERCOLE CT.
MCDERMOTT, ALMA & THOMAS	0131	142	3			01040	01865	2	11 JOHN CIRCLE
MCDERMOTT, DANIEL & CICHOCKI, CLARE	0148	160	8		000000			2	10 SECOND ST
MCDERMOTT, PAUL & EILEEN	0146	158	4		000000			2	55 ADAMS ST
MCDONALD, JASON & ALISSA	0060	94	35			03172	01516	2	41 RAILROAD AVE.
MCDONALD, MARIA	0041	68	1	CT127	000000	08260	00812	2	706 HOLLY COURT
MCKERLEAN, NICOLE ROSE	0148	161	5		000000	03703	01537	2	992 BROADWAY
MCFARLANE, LAUREN & JAMES	0094	119	9.02			05230	00563	2	35 JONES CT
MCGRATH OSDER, ALISON A TRSTES/ETAL	0098	121	3		000000	05179	00617	2	376 TAPPAN RD
MCGUIRE, WILLIAM J	0073	102	11		000000	08479	00832	2	520 SUMMIT ST
MCGUIRE, DEREK & COURTNEY	0121	136	1		000000	05036	01799	2	820 BROADWAY
MCHUGH JR, THOMAS JAMES ETAL	0089	115	8		000000	04578	01846	2	51 KENSINGTON
MCHUGH, SEAN J & GIGANTE, TERESA C	0033	68	1	CT009	000000	03331	01226	2	116 ASPEN COURT
MCINERNEY, JOHN A & ANN	0058	94	5		000000	09125	00833	2	212 LIVINGSTON
MCLAUGHLIN, KEVIN & LAURA	0077	104	28		000000	08646	00850	2	235 HUDSON AVE
MCLAUGHLIN, CRAIG	0160	177	1.02	CT614		09112	00220	2	614 D'ERCOLE COURT
MCMAHON, MICHAEL P & MARLENA S	0018	21	5		000000	01371	02063	2	1 MADISON AV.
MCMILLAN, JOS.A.	0116	129	19		000000			2	267 TAPPAN RD
MCMORROW, PATRICK J	0057	93	19			01699	01590	2	187 RAILROAD AVE
MCMORROW, ROBERT B. & JUNE MARIE	0079	108	4		000000	07921	00988	2	230 SUMMIT ST
MCMORROW, SHANE THOMAS ETAL	0094	119	11			04245	00543	2	237 SUMMIT ST
MCNEIL, CHRISTINE	0154	176	1.01	CT124		05046	01631	2	401 D'ERCOLE CT.
MCNICHOLAS ETALS, JOHN	0127	138	26		000000	01577	02020	2	1000 BLANCH AVE
MCIFF, SCOTT	0134	145	6		000000	03000	01255	2	11 ADAM ST
MCPARTLAND, LIAM & LISA	0114	128	1		000000	08747	00111	2	2 JANICE DRIVE
MCQUADE, ROBERT & KAREN A.	0022	31	5		000000			2	15TH STREET
MCTIGUE, WILLIAM E & DIANE M	0097	120	16		000000	02579	00419	15F	309 SUMMIT ST
MEDEROS, RAUL G	0014	16	5		000000	01356	00346	2	1 LANCASTER RD
MEDINA, ROY O & MIGUEZ, SONIA C	0136	153	4		000000	03030	01857	2	34 DEMAREST ST

TAXING DISTRICT NO. 41 NORWOOD

COUNTY NO. 02 BERGEN

NAME OF OWNER ADDITIONAL OWNERS	PAGE NO.	BLOCK NO.	LOT NO.	LOT QUALIF.	ACCOUNT NO.	DEED BOOK	DEED PAGE	CLASS	PROPERTY LOCATION
MEIER, STEVEN & CHANDRA V	0099	121	19			04360	01904	2	355 SUMMIT ST
MEIER, WERNER & HELEN	0157	176	1.01	CT226				2	401 D'ERCOLE CT.
MEKLES, DAVID I & GOODMAN, JESSICA	0019	27	2		000000	04277	00972	2	67 FAIRWAY TERR
MELIA, JAMES & JULIE	0075	103	16		000000			2	439 HIGH ST
MELISSINOS, NICHOLAS & JUDITH	0059	94	18		000000			2	44 SOUTH AVE
MENDES SILVA (ETAL), RENATO	0120	135	4		000000	01102	00823	2	115 GLENN AVE
MENDEZ, TOMAS QUINO ETAL	0131	141	17		000000	04858	00991	2	45 TAPPAN RD.
MENDOZA, RICHARD & JENNIFER FORERO	0140	154	33			09142	00240	2	65 DEMAREST ST
MEO, TIFFINI M & ANTONIO B	0011	10	8			03569	00001	2	164 PIERMONT RD
MERCADO, CHRISTOPHER ETAL	0116	129	14		000000	03133	00667	2	301 TAPPAN ROAD
MERESSE, LIOR & BAR-ZAKAI, HADAR	0001	1	1.01			02682	02145	2	2 PIERMONT ROAD
MESSINA, FRANK & MICHELLE	0137	153	16		000000	08786	00307	2	15 EVERETT ST
MEYER, LINDA	0119	134	8		000000	08926	00031	2	187 TAPPAN ROAD
MICELI, FRANK J. & MIDORI HAYASE	0085	113	4.01			07773	00173	2	99 SOMERSET ROAD
MICHAEL S MORTON REV TRST ETAL	0114	127	8			04020	00813	2	51 BLUE HILL ROAD
MIDY, DENIS & VIVIANE J	0129	139	24		000000	02441	01196	2	85 TAPPAN RD
MILES, JONATHAN GREGORY & HARUMI	0067	98.01	6			02575	00509	2	71 COBBLESTONE CROSSING
MILITANO, ANTHONY & CAROLANN	0017	20	7		000000			2	45 SHERWOOD RD.
MILLAN, AIDA I	0153	176	1.01	CT110		01521	01597	2	401 D'ERCOLE CT.
MILLER, FRANCINE	0080	109	9			05065	00415	2	30 CATHY CT.
MILLER, JOHN & STEFANIE	0058	94	9		000000	01347	01799	2	246 LIVINGSTON
MILLER, KAREN	0044	68	1	CT167	000000	09572	00422	2	840 HEMLOCK COURT
MILLER, ROBERT D. & KAM M.	0096	120	9		000000	07859	00543	2	294 HUDSON AVE
MILLIARESSIS, DEMETRIOS & RENEE	0013	13	3		000000	09057	00044	2	100 MOHAWK AVE.
MILLSTEIN, JEFFREY P. & KATHY M.	0086	114	2.02		000000			2	149 SOMERSET RD
MILO, CAMILLE	0077	104	26		000000	07954	00939	2	355 HIGH ST.
MINETTO, RONALD M. & CAROLINE	0096	120	6		000000	08009	00849	2	316 TAPPAN RD
MIRABITO, SUSAN	0091	115	35		000000			2	766 BLANCH AVE
MITCHELL, ERIC & MEGAN	0108	126	19.04			02881	01605	2	41 ANNE COURT
MOHAMMADI, POUVAN GHAEMI ETAL	0014	18	1.02			05148	01537	2	70 SHERWOOD RD.
MOLLINEDO, MONICA & PEREZ, ARIEL	0074	103	13			04219	00896	2	459 HIGH ST
MONLLOR, FIONA G & JOSHUA	0146	157	14		000000	08707	00542	2	43 BURLINGTON ST
MONRO, MILTON EDWARD & LOUISA	0159	176	1.01	CT321		04982	01817	2	401 D'ERCOLE CT.
MOON, WON JUNG & NAM KYUNG	0086	114	1		000000			2	135 SOMERSET RD
MOONEY, CATHERINE	0158	176	1.01	CT314		05138	01882	2	401 D'ERCOLE CT.
MORAN, ELLEN	0155	176	1.01	CT210		03640	01595	2	401 D'ERCOLE CT.
MORAN, KATHRYN IRENE	0081	110	9		000000	00920	01063	2	851 BLANCH AVE
MORROW, GERALD LEE & SARAH BRIGGS	0146	157	16		000000	01594	01517	2	25 BURLINGTON ST
MOULTON, PETER & JEAN	0141	155	20		000000			2	926 BROADWAY
MOURA, MARCIO JOSE & PAULA D	0037	68	1	CT066	000000	05072	00914	2	309 CEDAR COURT
MOWREY, PAUL & NICOLE	0089	115	17		000000	04750	00783	2	99 KENSINGTON
MOYLAN, PETER & EMILY	0143	156	9		000000	00536	00914	2	48 BURLINGTON ST
MOYLAN, PETER G TRSTE	0140	155	7		000000	05176	01336	2	22 CARTER ST
MUCCILO, GARY L.	0016	18	17					2	601 NOTTINGHAM CT
MUFSON, LORI	0015	18	9		000000	00267	02082	2	133 PIERMONT RD
MUGGEO, MARY	0159	176	1.01	CT323				2	401 D'ERCOLE CT.
MUJICA, M. CHRISTINE	0085	113	6		000000	08304	00891	2	121 SOMERSET RD
MULLANE, EDMOND J. & JOAN	0082	110	16		000000			2	136 SUMMIT ST
MULLER, STEVE	0024	36	2		000000	03348	02119	2	337 WESTWIND COURT
MULLER, ROBT & MARIA	0074	103	9		000000			2	16 WINTHROP ST
MUNDY, MICHAEL E.	0071	101	15		000000	07951	00086	2	197 HUDSON AVE
MUNSCH, CHARLES J. & DONNA J.	0027	41	2			07696	00496	2	246 BROADWAY
MURBERG, M. JR. & M.	0013	15	1.01		000000			2	3 LANCASTER RD
MURBERG, M. JR. & M.	0013	15	1.02		000000			1	5 LANCASTER RD
MURRAY GLENN & DEBORAH	0073	102	13.01					2	523 HIGH ST
MURRAY, ELIZABETH ETALS	0087	114	18		000000	05170	01390	2	116 KENSINGTON
MURRAY, ROBERT J. & ELIZABETH	0083	111	15		000000	07744	00334	2	144 SOMERSET ROAD
MURRAY, JAMES	0001	1	7					2	25 DWARS KILL LANE
MUSIAL, THOMAS & YVETTE ROGERS-	0124	137	7		000000	03352	01559	2	989 BLANCH AVE
MUTH, DANIEL R	0098	121	7		000000	03139	00334	2	410 TAPPAN RD
MYERS, NANCY	0087	114	10		000000			2	181 SOMERSET RD
NADEEV, DMITRY & LIUDMILA	0011	10	10			04858	01490	2	83 MOHAWK AVE
NAGY IREN	0091	115	38		000000			2	33 WYNDHAM RD
NAGY, CAROLINE	0005	5	5			01263	00227	2	16 RIDGE RD
NAKAO, TAI & YOUNG SUK KIM	0123	136	31		000000	01242	00968	2	1031 BLANCH AVE.
NAM, DAVID K & SUJIN	0131	142	2			04244	00064	2	9 JOHN CIRCLE
NARES, KIMBERLY A & DREW A	0013	16	1		000000	08780	00280	2	140 MOHAWK AVE
NAWI STEVEN & KATHLEEN	0007	7	14					2	92 BRIARWOOD AVE



TAXING DISTRICT NO. 41 NORWOOD

COUNTY NO. 02 BERGEN

NAME OF OWNER ADDITIONAL OWNERS	PAGE NO.	BLOCK NO.	LOT NO.	LOT QUALIF.	ACCOUNT NO.	DEED BOOK PAGE	PROPERTY CLASS LOCATION
NAWI, STEVEN & KATHLEEN	0007	7	10				1 BRIARWOOD AVE
NEGLIA, MICHAEL J & CHRISTINE M	0021	28	2				2 310 WESTWIND COURT
NEIGHBORS, KATE & YOUNG, J.	0138	154	11.01		000000	02221 02245	2 889 BROADWAY
NELSON, RICHARD & BERTOLINI, JENNIFER	0138	154	12.02			01014 01467	2 61 DEMAREST ST.
NEMCHEK, G & M	0117	130	4		000000	03279 02146	2 15 WINDSOR CT
NENNER, DAVID & CHERYL	0072	102	3			08779 00397	2 478 SUMMIT ST
NEUMANN, ROBERT & LAURA	0146	158	2				1 ADAMS ST
NEVILLE, TIMOTHY & HELEN P	0132	142	6			08609 00270	2 17 JOHN CIRCLE
NEW YORK CENTRAL LINES	0052	86	1				15F R.R. RIGHT OF WAY
NEW YORK CENTRAL LINES	0136	151	1				15F R R RIGHT OF WAY
NEW YORK CENTRAL LINES	0152	174	1				15F R.R. RIGHT OF WAY
NEWELL, GRAZIA	0158	176	1.01	CT309		05135 00476	2 401 D'ERCOLE CT.
NFC#1 C/O CUMBERLAND FARMS, INC	0055	91	1				4A 575 BROADWAY
NIAMIEN, RAOUL	0057	93	21		000000	08825 00933	2 175 RAILROAD AVE
NICOLAI, JOHN A & GERALDINE T	0004	3	7			08200 00185	2 101 MILLBROOK CIRCLE
NIKOL 2013 FAMILY TRUST & SONIA	0157	176	1.01	CT228		02587 01379	2 401 D'ERCOLE CT.
NILSSON, SONJA	0149	164.02	4				1 ASH STREET
NIPITELLA, GINA	0034	68	1	CT020	000000	02368 00116	2 115 ASPEN COURT
NJ 0609 INC NJ	0054	89	12		000000	04047 00036	4B 105 OAK ST
NOBILE, DIANE	0005	5	1			08011 00699	2 56 RIDGE RD
NOREIKA, KEITH	0059	94	13		000000	04811 00029	2 276 LIVINGSTON
NORTHERN VALLEY REGIONAL HS DIS	0079	108	1		000000	03439 00524	15B 200 SUMMIT ST.
NORWEST LLC	0053	88	9		000000	08818 00204	4B 535 WALNUT ST
NORWOOD AMER LEGION POST #272	0051	80	8		000000		15F 480 BROADWAY
NORWOOD ASSOCIATES II	0134	145	7		000000		1 43 BROOK ST
NORWOOD ASSOCIATES II LLC	0134	145	1			08048 00127	4C BLANCH AVE
NORWOOD FIRE CO #1	0068	99	6		000000		15F 606 BROADWAY
NORWOOD FIRE CO NO.1	0069	99	20				15F 606 BROADWAY
NORWOOD FIRE CO. NO.1	0069	99	21				15F HIGH ST.
NORWOOD INDUSTRIAL PARK LLC	0053	88	5		000000		4B 70 OAK ST
NORWOOD INDUSTRIAL PARK LLC	0053	88	13		000000		4B 55 WALNUT ST
NORWOOD INDUSTRIAL PARK LLC	0054	89	7		000000	05057 01267	4B 55 OAK ST
NORWOOD INDUSTRIAL PARK LLC	0054	89	8		000000		4B 65 OAK ST
NORWOOD INDUSTRIAL PARK LLC	0054	89	9				4B 75 OAK ST
NORWOOD OAK STREET LLC NJ	0054	89	6			04357 01187	4B 49 OAK ST
NORWOOD SELF STRGE	0055	91	9		000000		4B 500 LIVINGSTON
NORWOOD VOLUNTEER AMBULANCE CORP.	0051	80	7		000000		15F 496 BROADWAY
NORWOOD WEST ASSOC INC.	0135	145	11		000000	07631 00069	1 BLANCH AV
NORWOOD WEST ASSOC INC.	0135	146	1		000000	07631 00069	4B 15 BROOK ST
NORWOOD WEST ASSOC INC.	0135	146	2		000000	07631 00069	4B 20 BELDEN PL
NOTHDURFT, BRENDA	0057	93	18		000000		2 195 RAILROAD AVE
NOTIAS, KOSTAS (ETAL)	0071	101	4.01		000000	01771 00031	2 370 HIGH ST
NOUMAN, AYAD & HELENA	0007	7	15.03		000000	07994 00617	2 111 RIO VISTA DR.
NUSSMAN (TRSTES) BRUCE L&LOW, LORRAINE	0124	137	5		000000	08917 00358	2 979 BLANCH AVE
O'DOWD, BRIAN & DOLORES FAZIO-	0157	176	1.01	CT302		04253 00959	2 401 D'ERCOLE CT.
O'MALLEY, THERESA	0136	152	5		000000	09054 00445	2 10 EVERETT ST
O'MALLEY, THERESA	0137	153	14		000000	08271 00892	2 31 EVERETT ST
O'MULLANE, KIERAN J & CARYN R	0147	160	5		000000	01929 02417	2 22 SECOND ST
O'NEILL, WAYNE R & IRENE TRSTES	0157	176	1.01	CT301		02599 01773	2 401 D'ERCOLE CT.
O'REILLY JR, MICHAEL	0124	137	4		000000	04367 00036	2 965 BLANCH AV.
O'SULLIVAN, BRIAN & KATHERINE	0109	126	29		000000	01537 01232	2 9 GARNETT PLACE
O'SULLIVAN, JOHN & CHARLOTTE	0010	8	6			03387 00069	2 34 PIERSON AVE
O'TOOLE, JOHN & JANET	0087	114	8		000000	09571 00284	2 175 SOMERSET RD
ODDO, AMANDA	0091	116	4		000000		2 160 KENSINGTON
ODIARNA, MICHAEL C & CLAIRE G	0121	135	10		000000	00387 01154	2 48 CARPENTER AVE
OFSHINSKY, DANIEL & STEPHANIE	0092	118	2		000000	01538 01877	2 60 TAPPAN RD
OH, EUN JIN & KANG, JEONG KYUN	0093	119	3			02342 00198	2 4 VILLA CT.
OH, JAE S	0023	32	3		000000	04246 00840	2 356 14 ST
OH, JOONG HWAN & KYUNG HWA OH LEE	0145	157	5			00901 02230	2 66 ADAMS ST.
OH, KYOUNG JIN & LEE, EUN JIN	0079	107	4		000000	02890 00254	2 645 BROADWAY
OH, PETER IL & ELIZABETH	0081	110	11.01			01592 01782	2 90 SUMMIT ST.
OH, MIN K	0127	139	5		000000	03649 00695	2 231 KENSINGTON
OH, YOUNG	0098	121	10.01		000000	03926 00099	2 274 ROCKLAND AVE
OK, SUNGSOO & LEE, JEONG MIN	0138	154	10.01			08686 00357	2 51 DEMAREST ST.
OLGA & EDUARDO IRREVOCABLE TRUST	0022	29	6			05010 01034	2 115 DYER COURT
OLIVO, M MARYANNE	0076	104	16		000000	05137 01566	2 403 HIGH ST
OLMEDO, JOCELYN J & THOMAS ANTHONY K	0138	154	4		000000	03824 00223	2 849 BROADWAY
OLSEN, A.T. & D.T.	0089	115	10		000000		2 65 KENSINGTON

TAXING DISTRICT NO. 41 NORWOOD

COUNTY NO. 02 BERGEN

NAME OF OWNER ADDITIONAL OWNERS	PAGE NO.	BLOCK NO.	LOT NO.	LOT QUALIF.	ACCOUNT NO.	DEED BOOK PAGE	CLASS	PROPERTY LOCATION
OLSHAN, ARTHUR JR. & REDDEN, M.	0004	4	8			07900 00234	2	8 FRASCO LANE
ON,SANG O&KYUNG A	0037	68	1			04742 01326	2	316 CEDAR COURT
OPPENHEIMER, THOMAS & ROSEN,C.L.	0038	68	1		CT062	08067 00822	2	410 DOGWOOD COURT
OROPEZA, DAVID & MICHELLE	0095	120	3.02		CT076	09108 00419	2	210 BELLE CT.
ORTIZ,LORRAINE	0033	68	1		CT006	04947 00191	2	110 ASPEN COURT
ORTIZ JR, WALTER & JEANNETH	0161	177	1.02		CT646	01940 02419	2	646 D'ERCOLE COURT
OSSO, ANTONIO	0116	129	17			01366 01763	2	275 TAPPAN RD
OSTERMAN, DANA SHERBERT	0019	26	4			08747 00916	2	28 FAIRWAY TERR
OXX, CHRISTOPHER & CHELSEA	0132	143	5			03777 01985	2	40 DALE COURT
OZ, AVRAHAM & JACQUELINE	0021	28	4			01809 01026	2	95 DYER CT
OZDEMIR, MEHMET HANIF & SONAY	0144	156	22			03093 01492	2	21 CARTER ST.
OZGEN, NAZIRA & SEZGIN	0114	127	6			01991 00063	2	71 BLUE HILL ROAD
OZKAN, YUCEL & ROSE ZEHRA	0020	27	9			04370 01725	2	331 PIERMONT RD
PACCIONE. JOAN	0157	176	1.01		CT305		2	401 D'ERCOLE CT.
PADULA, JOSEPH & LILLIAN	0080	109	10				2	40 CATHY CT.
PAEK, SEUNGMIN & KIM, SOHYUN	0144	156	28				2	5 CARTER ST.
PAK, JOHN S & CHOONJA	0106	125	2			02740 01274	2	26 GARNETT PLACE
PAK, NAMYOUNG	0009	7	15.17		CT411	01985 02464	2	411 CROCUS HILL
PAK, NAMYOUNG	0035	68	1		CT043	02148 00739	2	221 BEECH COURT
PAK, SUNG M	0056	93	9			02206 00738	2	370 LIVINGSTON
PAK, YONG KWAN	0122	136	15			05167 00123	2	49 CARPENTER AV
PALK, KOO Y & MARY B	0043	68	1		CT151	02187 00855	2	808 HEMLOCK COURT
PANELLA, DONALYNN	0086	114	2.01			01113 00001	2	145 SOMERSET ROAD
PANELLA, VINCENT S	0084	111	18			00788 00664	2	166 SOMERSET ROAD
PANETTA ROCCO & MARIA	0065	97	17			03384 01178	2	225 LIVINGSTON
PAPADOPOULIS,DIMITRIOS&MARIA	0135	148	6				2	21 BELDEN PL
PAPADOPOULOS DIMITRIUS& MARIA	0142	155	25				2	902 BWAY
PARDALIS, ANASTASI & MARIA	0024	35	6			00383 00826	2	305 WESTWIND COURT
PARK, ANG HYUN (ETAL)	0039	68	1		CT087	02161 00321	2	403 DOGWOOD COURT
PARK, CHONG YUN & MYONGOK S	0038	68	1		CT080	01481 01864	2	418 DOGWOOD COURT
PARK, DEON C.	0144	156	29			02118 01625	2	15 HOLDRUM ST
PARK, DONGSOON & SOJUNG	0095	119	26			08802 00843	2	913 BLANCH AV.
PARK, DYLAN	0085	113	3			00247 01875	2	89 SOMERSET RD
PARK, HYO KEUN & SHON, JUNGWON	0041	68	1		CT121	03069 00423	2	605 FIR COURT
PARK, JAMES S & JEONG WON L	0075	103	19			03334 01447	2	227 ROCKLAND AVE
PARK, JUNG HEE	0107	126	12			00507 00273	2	7 MEADOW LANE
PARK, JUNSEONG & ANGELA NOH	0034	68	1		CT024	03129 01416	2	107 ASPEN COURT
PARK, JUSTINA	0113	126.01	81			01094 01432	2	60 CHAFFEE CIRCLE
PARK, MYUNG HUN	0066	98	4			04426 00111	2	80 SOUTH AVE
PARK, RONALD & CHUNG, JEANNIE	0043	68	1		CT152	04512 00487	2	810 HEMLOCK COURT
PARK, ROSA	0035	68	1		CT034	04803 01306	2	212 BEECH COURT
PARK, SEHUN & CHUNG, CHRISTINE	0071	101	5.01			02535 01159	2	384 HIGH ST
PARK, SUNG UN	0095	119	25			02340 02127	2	911 BLANCH AVE
PARK, YUNG JAY & SOO JUNG	0018	23	1			08876 00440	2	80 BROADWAY
PARK,CHANHEE & JAMIE	0103	122	23			08556 00510	2	493 SUMMIT ST
PARK,CHANWOONG	0114	128	2			03509 00207	2	12 JANICE DRIVE
PARK,MIHWA	0113	126.01	79			03642 01469	2	40 CHAFFEE CIRCLE
PARK,WONIL& YOONJOO,KIM	0131	141	15.03			04382 01419	2	30 KENSINGTON COURT
PARKER, ANDRE L & ELISA	0108	126	18.02			04175 01391	2	36 ANNE COURT
PARSEGHIAN, RICHARD & KELLY E	0106	124	12			02931 01129	2	11 KENYON CT
PASCALE, JEFFREY & JENNA	0102	122	17.01			08427 00325	2	10 LAMB CT
PASSANTE, KEVIN N. & ALLISON S.	0066	98	6			02828 00926	2	11 COBBLESTONE CROSS
PASSANTE, KEVIN N.& ALLISON S.	0066	98	5			08368 00476	2	3 COBBLESTONE CROSSING
PASTRAS,DEAN & BAJAKIAN,DEBORAH	0074	103	1.03				2	418 SUMMIT STREET
PATEL RK. & C.	0090	115	26				2	36 SUMMIT ST.
PATEL, DINESH & HARSHA	0086	113	12				2	48 KENSINGTON
PATEL, KALPESH & MITA	0129	140	7			08463 00268	2	120 MILLS AV.
PATEL, MANSUKHBHAI & VARSHA	0114	128	4			00327 02125	2	21 BLUE HILL RD
PATEL, PARAS	0111	126	68			00153 01934	2	81 CHAFFEE CIRCLE
PATEL, RITESH & FORAM	0140	155	3			00858 01301	2	14 CARTER ST.
PATEL, TEJ H & RENA	0101	122	16.05			01483 01282	2	19 HELEN CT
PATEL,JITENDRA & CHARULATA	0079	107	3			02777 01800	2	249 CLINTON ST
PATELMO, STELLA	0112	126.01	77				2	20 CHAFFEE CIRCLE
PATENTAS, NICHOLAS & IRENE	0015	18	14			04622 01586	2	5 LA MAR PL
PATOLIA, MANU H & NIRMALA	0063	96	26				2	115 HAZEL COURT
PATRICIA LOWNY TRUST	0083	111	5			03396 00568	2	34 SOMERSET RD
PATRICK, ORAL & ANGELLA & PRINCE	0021	28	6			08707 00633	2	75 DYER COURT
PATRICK,T ALEKSANDER C& SARAH	0135	148	5			04064 00351	2	9 BELDEN PL

TAXING DISTRICT NO. 41 NORWOOD

COUNTY NO. 02 BERGEN

NAME OF OWNER ADDITIONAL OWNERS	PAGE NO.	BLOCK NO.	LOT NO.	LOT QUALIF.	ACCOUNT NO.	DEED BOOK PAGE	CLASS	PROPERTY LOCATION
PATTI,MARGHERITA	0105	123	14		000000		2	4 GARNETT PL
PATWA, SHAISHAV & MAUSHMI	0126	138	24		000000	02962 02361	2	1012 BLANCH AVE
PEDRAZA, OMAR & TARA SPRUILL-	0065	97	15		000000	03028 00099	2	245 LIVINGSTON
PEKER, SAGIV & RH'UT	0139	154	16		000000	04593 01495	2	915 BROADWAY
PELTZ, G M DALLAS & DOROTHY V.	0019	25	3		000000	07853 00778	2	111 BROADWAY
PENG, MICHAEL M	0140	154	27		000000	09595 00378	2	9 DEMAREST ST.
PENN,PENN&MARC	0133	143	11			04691 00338	2	18 JOHN CIRCLE
PENZA, FREDERICK J & JUARLENY	0120	135	1		000000	04168 00853	2	85 GLENN AVE
PEPOSE, DAVID & ERICA	0006	6	7			03357 00053	2	31 RIDGE RD
PEREIRA, CHRISTIANO & BIANCA	0014	17	1.01		000000	05090 00221	2	350 PIERMONT RD.
PEREZ (ETC), ADRIANA MARIA	0115	129	4		000000	00703 01425	2	55 ETON TERRACE
PEREZ, JULIE A	0123	136	25		000000	01624 01863	2	120 GLENN AVE
PERFETTO, JOHN & JANICE	0126	138	17		000000	00997 01109	2	165 MILLS AVE
PETERKIN, MIKA T.	0100	122	9		000000	08581 00014	2	466 TAPPAN RD
PETERS, DANIEL J & MARIA A	0038	68	1	CT073	000000	04540 00399	2	404 DOGWOOD COURT
PETRIE, JAMES G & ELIZABETH A	0021	29	4			08847 00006	2	140 DYER CT
PETROCELLI, JAMES M. & LAURA	0112	126	72				2	51 CHAFFEE CIRCLE
PETRONE, MARIE	0161	177	1.02	CT642		00343 01381	2	642 D'ERCOLE COURT
PHILIPS,JOPZY M & MARY ROSE P	0063	96	33			03793 00295	2	195 MC KENNA DRIVE
PHILLIPS,MARK&ERICA SCHWARTZ	0016	20	1			04797 01512	2	70 DYER CT
PHILLIPS,WILLIAM S & ELIZABETH	0110	126	46				2	11 VIRGIL ROAD
PIAZZA,S.& GIULIANO,T.C.	0090	115	23		000000	09514 00211	2	131 KENSINGTON
PICHARDO,CABILIA	0041	68	1	CT119	000000	05056 01821	2	609 FIR COURT
PIERORAZIO, WES & CATHERINE	0078	105	12		000000	08503 00413	2	317 HIGH ST
PIERRO JR, ALBERT	0114	127	9		000000	03679 00825	2	19 JANICE DR
PILLARI, LOUIS & ANNAMARIA	0130	141	8			02721 01235	2	2 JOHN CIRCLE
PILO, SHULAMIT	0075	104	6		000000	01293 00985	2	372 SUMMIT ST.
PINA, ESIQUIO J & JOCELYN	0138	154	6		000000	08459 00414	2	855 BROADWAY
PINELLI, JEFFREY & CYNTHIA	0064	97	13		000000	07769 00146	2	261 LIVINGSTON
PINKUS, EVAN & CAROLYN	0127	139	3		000000	02017 00451	2	205 KENSINGTON
PINTO, MICHAEL	0061	96	5			04348 00719	2	715 BLANCH AVE
PIRNAT, DANIEL	0092	116	7		000000	02474 02090	2	146 KENSINGTON
PISANO, DANNA	0161	177	1.02	CT632		03799 00477	2	632 D'ERCOLE COURT
PITLAK, ED & WENDY	0093	118	4		000000	08197 00812	2	80 TAPPAN RD
PLANKER, CYNTHIA	0154	176	1.01	CT121		05110 01773	2	401 D'ERCOLE CT.
PLANT, MATTHEW C	0145	157	8			09126 00337	2	86 ADAMS ST
PLESCIA ASSOCIATES	0135	150	1		000000	01658 00219	4A	10 BROAD ST
PLESCIA SR, MARK & LAURA	0099	121	16		000000	01926 02403	2	373 SUMMIT ST
PLESCIA SR,MARK TRSTE	0103	122	28			04978 01941	2	457A SUMMIT ST
PLESCIA, ANTHONY & DONNA	0074	103	6		000000	08104 00534	2	444 SUMMIT ST
PLESCIA, DANIEL B & NICOLE	0075	104	5		000000	08408 00351	2	370 SUMMIT ST
PLESCIA, MARK JR	0115	129	3		000000	08943 00187	2	65 ETON TERRACE
PLESCIA,M.& GIAMPAGLIA,A.	0014	16	4		000000	07949 00332	1	SENACA AV
POBOR, CARMEN TERESA	0156	176	1.01	CT214		04312 00316	2	401 D'ERCOLE CT.
POLHEMUS, JOANN & BERGER, RONDA	0126	138	22		000000	08417 00841	2	1026 BLANCH AVE
POLIDORO,GERARD	0069	100	1.02			03974 00183	2	288 HIGH ST.
POLIFRONE, MATTHEW & JESSICA J	0085	113	4.02		000000	00621 01816	2	40 KENSINGTON
POLLES, THOMAS M & SUSAN L	0100	122	1		000000	02139 00841	2	420 TAPPAN RD
POLLOCK, DONNA	0156	176	1.01	CT219		00522 02121	2	401 D'ERCOLE CT.
POLLOCK, MERI-ELLEN	0116	129	25			09036 00030	2	777 BWAY
PORTANNESE, MICHAEL & DANIELA	0131	141	20			03951 00111	2	25 TAPPAN RD
PORTER, JOSEPH & THERESA	0147	158	8		000000	00829 00123	1	71 ADAMS ST
POWELL, KRISTEN M	0127	138	28		000000	09346 00172	2	980 BLANCH AVE
POWELL, KRISTEN M	0127	138	28.01			09346 00172	2	980 BLANCH AVE.
PREPIS,GEORGE & HARRIET	0004	4	11				2	2 FRASCO LANE
PRESBYTERIAN CHURCH	0097	120	26		000000		15D	701 BROADWAY
PROCIDA, BARBARA	0094	119	10.01		000000	02737 01804	2	680 BROADWAY
PRUCNEL,M	0076	104	11		000000		2	234 ROCKLAND AVE
PSARIANOS,STEVE J & IRINE S	0145	157	3		000000	03792 01673	2	56 ADAMS ST
PULIATTE,JUSTIN	0161	177	1.02	CT638		04506 00476	2	638 D'ERCOLE COURT
PYRAMIDES, KATHERINE	0161	177	1.02	CT644		08152 00840	2	644 D'ERCOLE COURT
QUARTUCCIO, JOSEPH	0117	130	7		000000	07802 00897	2	16 ETON TERRACE
QURESHI, NAEEM UDDIN	0022	31	7		000000	03150 02380	2	3 17TH ST
RACLAY,LLC	0125	138	7		000000	09498 00111	2	75 MILLS AVE
RADICI, ELLEN L & SUSAN	0078	106	3		000000	09467 00441	2	12 NORWOOD PL
RADONCIC, JASMIN & ZLATAN	0090	115	31		000000	03489 00087	2	806 BLANCH AVE
RAGO, CHRISTOPHER J	0149	164.02	5			02725 00054	2	959 BROADWAY
RAHAT, RICHARD & DEBORAH	0016	18	18			03130 02423	2	104 SHERWOOD RD.

TAXING DISTRICT NO. 41 NORWOOD

COUNTY NO. 02 BERGEN

NAME OF OWNER ADDITIONAL OWNERS	PAGE NO.	BLOCK NO.	LOT NO.	LOT QUALIF.	ACCOUNT NO.	DEED BOOK PAGE	CLASS	PROPERTY LOCATION
RAJU,K.L.VASUDEVA & PADMA VASUDEVA	0147	158	9				1	75 ADAMS ST
RALLO, AMANDA	0101	122	16.07		000000	03723 01283	2	7 HELEN CT
RAMBALA, JOSEPH & PATRICIA	0147	160	6		000000		2	20 SECOND ST
RAMESSAR, RAKESH	0149	165	9		000000	09573 00044	2	495 RIVERVALE AVE.
RAMP, KA & BA	0019	27	1		000000		2	77 FAIRWAY TERR
RANAWAT JAYENDRA & MANORAMA	0108	126	21		000000	08440 00762	2	25 GARNETT PL.
RAPAPORT,JODI & ALLEN	0044	68	1	CT169	000000	00000 00000	2	844 HEMLOCK COURT
RASTOGI,MAYANK&ELIZABETH KOPEE	0082	110	17.01		000000	03745 00695	2	15 CLINTON
RAZI, GILDA	0015	18	15		000000	01803 00348	2	9 LA MAR PL
RAZUVANOV, GENNADIY	0074	103	8		000000	03475 00803	2	456 SUMMIT ST
RBNH LLC N.J.	0068	99	7		000000	00719 01020	4B	598 BROADWAY
RCC LEE LLC	0074	103	3		000000	05032 00620	2	426 SUMMIT ST
REDUCE SR (ETAL/TRSTES), RAYMOND	0042	68	1	CT136	000000	09498 00153	2	723 HOLLY COURT
REDUCE, SONDRRA	0034	68	1	CT028	000000	09236 00156	2	200 BEECH COURT
REEVES, BERTRAM & IRENE	0159	176	1.01	CT330			2	401 D'ERCOLE CT.
REFFSIN, SHARI & FREDERICK	0117	130	8		000000	01774 00909	2	26 ETON TERR
REGUNATHAN, RAM ETAL	0004	4	10			04368 01651	2	4 FRASCO LANE
REILLY, BERNARD & ANNE	0010	9	4			08573 00819	2	89 BRIARWOOD AVE
REILLY, JOSEPH E. JR.	0008	7	15.11				2	222 WOOD TURTLE RUN
REILLY,JAMES TRSTE	0042	68	1	CT134	000000	05045 01567	2	720 HOLLY COURT
REILLY,SEAN	0002	1	21			04222 01262	2	91 MILLBROOK CIRCLE
REIMAN (ETAL), LYNNE	0127	138	27		000000	08509 00720	2	986 BLANCH AVE
REISNER,WILLIAM E.&FRANCES M.	0066	98	9				2	21 JENNI LANE
RENAGHAN, MATTHEW F	0080	108	9		000000	01624 00922	2	143 SOUTH AVE
REYES TAVERAS, JOSE F	0132	143	6			01967 00502	2	8 JOHN CIRCLE
RHEE, JENNIFER J	0058	93	23			02524 02372	2	201 RAILROAD AVE
RIBAUDO, BENEDETTO & MARIA	0156	176	1.01	CT222			2	401 D'ERCOLE CT.
RICHMOND (ETAL), JOHN	0005	5	4			08321 00247	2	26 RIDGE ROAD
RIDGETOP HOUSE TRUST, CO KIM HALMAN	0162	188	2				1	LINCOLN AVE
RIDGWELL, MARK I & LISA	0023	32	11		000000	03382 00326	2	377 15TH ST
RIECKEN, RICHARD & CAROLYN	0158	176	1.01	CT315		02811 01406	2	401 D'ERCOLE CT.
RIJHWANI, SURESH & KIRAN	0119	134	4		000000	09125 00539	2	20 VER VALEN ST
RINALDI JR, PETER ALFRED & ADRIENNE	0012	11	5			04559 01333	2	130 BRIARWOOD AVE
RINALDI,VINCENT & DENISE	0013	15	3		000000		2	141 MOHAWK AVE.
RININSLAND, FREDERICK GEORGE	0138	153	19				2	23 EVERETT ST.
RINOT, AUDELIA NELLY & RAMI	0018	24	2		000000	01725 01448	2	158 BROADWAY
RITCHEY, THOMAS & MARY	0084	111	23		000000	09165 00103	2	206 SOMERSET
RITTENBERG, STEPHEN ALAN & KAREN	0002	2	3				2	176 MILLBROOK CIRCLE
RIVERA, JOHN D & NICOLE L	0082	110	17		000000	01197 02146	2	146 SUMMIT ST
RIZER,JAKE&D'ARRIGO ALLISON P	0137	153	9		000000	03935 01494	2	74 DEMAREST ST
RIZZO, EDNA	0155	176	1.01	CT132		02340 01764	2	401 D'ERCOLE CT.
ROBERTS, WILLIAM & IRENE	0119	133	5			05115 01823	2	10 HILLSIDE AVE
ROBINSON,CHRISTIAN A&KLEIN,KATIE M	0078	105	10		000000	03655 01279	2	329 HIGH ST
ROCCO, EVE K & LANZILOTTI, GARY P	0147	160	4		000000	02006 00503	2	35 THIRD ST
ROCKLAND ELECTRIC CO	0132	143	1				4A	TAPPAN RD
RODGERS, LAURA S	0010	8	7			08547 00676	2	42 PIERSON AVE
RODRIGUEZ ,RAMON & CHRISTINE	0069	100	2		000000	03589 01994	2	294 HIGH ST
RODRIGUEZ, MAX & GISELA RAMIREZ	0001	1	2			02038 00816	2	20 PIERMONT RD
RODRIGUEZ,RAMON ANTONIO ETAL	0069	100	3			03548 00367	2	298-300 HIGH ST.
ROEHRER,ALVIN J &ANN MARIE	0006	6	8				2	41 RIDGE RD
ROFFE-SCHAFER, ADI ETAL	0147	159	3		000000	04336 00804	2	1 BIRCH PLACE
ROGERS PROPTY MGMT LLC	0070	100	16			01636 01537	4A	425 LIVINGSTON ST
ROH, BRIAN HWIJIN & IREH MICHELLE	0145	157	4		000000	04891 00044	2	62 ADAMS ST.
ROKJER DAVID & MEHRVASH FEKRAT	0128	139	14		000000	00595 01277	2	100 MILLS AVE
ROLON, JOSE R JR & MICHELE	0064	97	6		000000	01137 01328	2	301 LIVINGSTON
ROMAINE, JAMES JOHN JR & BARBARA T	0087	114	12		000000	01093 01953	2	189 SOMERSET RD
ROMANCZUK, OSKAR & MAGDALENA	0104	123	10		000000	03917 00092	2	433 TAPPAN RD
ROMANY CORP. C/O P. SCHMIDT	0057	93	13		000000		4A	239 R.R. AVE.
ROONEY, JOHN J. & JOANNE	0075	103	18				2	223 ROCKLAND AVE.
ROSENTHAL, MITCHELL H & KAREN M	0145	157	2		000000	09438 00237	2	50 ADAMS ST
ROSS, MATHEW P & MARGARET J	0079	108	7		000000	08612 00204	2	650 BRODWAY
ROSSBACH, KNUT & JOANNA	0115	128	9			00600 01855	2	323 RIVERVALE AV
ROTH, DAVID ALAN	0098	121	4			00319 01004	2	386 TAPPAN ROAD
ROTOLO, PETER C & CHOI, SUSAN L	0032	68	1	CT001	000000	05173 00514	2	100 ASPEN COURT
RUBIN, JOEL & LINDA	0067	98.01	8			08417 00169	2	20 JENNI LANE
RUDNITSKY (TRSTE), STEVEN A	0013	12	3			09482 00152	2	93 MOHAWK AVE.
RUS, FLORIN STEFAN & MARIA GEORGETA	0142	155	34			01778 02361	2	BROADWAY
RUSSINI RICHARD J&CAMILLE C	0134	145	4		000000		2	23 ADAM ST



TAXING DISTRICT NO. 41 NORWOOD

COUNTY NO. 02 BERGEN

NAME OF OWNER ADDITIONAL OWNERS	PAGE NO.	BLOCK NO.	LOT NO.	LOT QUALIF.	ACCOUNT NO.	DEED BOOK	DEED PAGE	CLASS	PROPERTY LOCATION
RUTA, ANCA GEORGETA	0037	68	1	CT058	000000	03425	02045	2	308 CEDAR COURT
RUTA, PETRICA	0085	112	5		000000	04201	01928	2	724 BLANCH AVE
RUTIGLIANO, PATRICIA	0158	176	1.01	CT307		05165	00514	2	401 D'ERCOLE CT.
RYAN, MICHAEL JOHN ETAL	0110	126	41			03654	01771	2	50 BLUE HILL RD.
SAAD, ATEF Y ETALS	0100	122	7		000000	04727	01012	2	454 TAPPAN RD
SABATO, EILEEN	0158	176	1.01	CT313		00471	00614	2	401 D'ERCOLE CT.
SACCO, CHARLES & MARY JANE	0122	136	19		000000			2	180 GLENN AVE
SACCOCCIO, JEANETTE	0159	176	1.01	CT322		02023	01595	2	401 D'ERCOLE CT.
SACCOCCIO, JOSEPH M & NANCY A	0132	142	10			09584	00455	2	5 JOHN CIRCLE
SALERNO, CAROLYN I & RALPH JOSEPH	0079	108	2		000000	04866	01883	2	216 SUMMIT ST
SALERNO, RUBY	0158	176	1.01	CT308				2	401 D'ERCOLE CT.
SALVATORE, MICHAEL A	0036	68	1	CT057	000000	02936	01335	2	306 CEDAR COURT
SAMANT, MILIND SUHAS & SHEETAL VAIDYA	0142	155	32		000000	02143	00525	2	850 BROADWAY
SAMUELSON, LINDA	0085	113	8		000000			2	62 KENSINGTON
SANCHEZ, MARCO & MENDOZA, CLAUDIA A	0039	68	1	CT092	000000	04745	01085	2	507 ELM COURT
SANCHEZ, MIGUEL A	0042	68	1	CT141	000000	00759	00059	2	713 HOLLY COURT
SANDERS, DOUGLAS J & NANCY C	0033	68	1	CT013	000000	08852	00074	2	124 ASPEN COURT
SANTIAGO, GEORGE L & ROSE G	0071	101	14.02			08122	00479	2	191 HUDSON AVE.
SANTIAGO, RENE & ROJAS, MYRIAM	0073	102	13		000000	03873	00440	2	527 HIGH ST
SANTO, STEVEN FREDERICK & CATHERINE	0063	96	31			09581	00327	2	215 MC KENNA DRIVE
SANTORO, CINDY & DRISCOLL, BRENDAN	0123	136	34		000000	05111	01108	2	1055 BLANCH AVE
SANTORO, JAMES R & IVETTE A	0099	121	21		000000	00868	02430	2	339 SUMMIT ST
SANZARI JR, JOSEPH M & LISA	0013	15	2.02			02367	00688	2	145 MOHAWK AVE
SARAIYA, UPENDRA & DEVILA	0066	98	10					2	31 JENNI LANE
SARDELI, TIAGO & SHAVONNE	0068	99	14		000000	05174	00850	2	351 LIVINGSTON
SARIER, SUZANNE & KENNETH S TRUSTEE	0023	32	9		000000	03504	01525	2	192 5 AVE
SAUSA, JOELLE	0006	7	5			02529	01830	2	50 BRIARWOOD AVE
SAUSA, MARGARET & MIRZA, SENOL	0007	7	15.08			03304	01764	2	241 WOOD TURTLE RUN
SAVALIA, HARESH & SHANTA	0006	7	7			07723	00596	2	68 BRIARWOOD AV.
SAVINO ONOFRIO & MARY	0145	157	10					2	59 BURLINGTON ST
SAVINOVICH, GIOVANNI & KEISOGLU, AMANDA	0010	8	2			02379	00983	2	38 MOHAWK AV
SAXTON, PETER M & ANNETTE M	0153	176	1.01	CT103		01505	02259	2	401 D'ERCOLE CT.
SAYDAH, JENIFER	0113	127	1		000000	08738	00043	2	351 RIVERVALE AVE
SCAPPI, ROBERT	0157	176	1.01	CT232		04826	00897	2	401 D'ERCOLE CT.
SCHAAD, LORRAINE M	0142	155	23		000000	08623	00171	2	910 BROADWAY
SCHANCK, GREGORY & RACHEL	0089	115	19		000000	00268	00493	2	115 KENSINGTON
SCHEFFLER, MICHAEL & SUZANNE	0095	120	1		000000	08023	00559	2	272 TAPPAN ROAD
SCH EINBACH, KERITH & GEOFFREY TRSTE	0038	68	1		000000	05114	01945	2	422 DOGWOOD COURT
SCHINELLA LISA	0158	176	1.01	CT320		05209	00907	2	401 D'ERCOLE CT.
SCHRAMM, DOUGLAS	0120	134	16		000000	08746	00306	2	65 GLENN AVE
SCHREYER, WALTER, K. & LINDA F.	0115	129	8		000000			2	15 ETON TERR
SCHROECK, BONNIE A	0093	118	8		000000	02631	01139	2	25 DERBY RD
SCHUCK, KEVIN & CHRISTINE	0102	122	20.01		000000	02261	01210	2	517 SUMMIT ST
SCHUCK, ROBERT N & CONCETTA M	0085	113	2		000000	05156	00943	2	85 SOMERSET RD
SCHULE, DONALD F	0077	105	7		000000	04693	00188	2	326 SUMMIT ST
SCHULKIN, ROBERT R.	0061	96	1			07961	00879	2	685 BLANCH AVE
SCHWARTZ, JOHN W & ROBIN	0070	100	7		000000			2	196 HUDSON AVE
SCHWARTZ, STANLEY D	0010	8	4			09119	00617	2	21 BRIARWOOD AVE.
SCOTT BARRY & MARJORIE	0023	32	15		000000			2	345 15TH STREET
SCOTT, FRANK ROBERT & MARILYN	0113	127	3		000000			2	391 RIVERVALE AVE
SCRIVANICH, RYAN & REBECCA L	0005	6	3			03285	02236	2	30 DWARS KILL LANE
SCULLY, LISA R.	0132	142	5			08388	00362	2	15 JOHN CIRCLE
SEBASTIAN, SEBASTIAN K ETALS	0021	28	5			03192	00449	2	85 DYER COURT
SEIDENFRAU, RICHARD & SALLY	0093	119	1.01		000000	08748	00409	2	136 TAPPAN RD.
SEKEWINIC, LLC	0055	91	5		000000	08182	00860	4A	450 LIVINGSTON ST
SELIGMAN, ARTHUR	0076	104	12		000000	07658	00082	2	222 ROCKLAND AVE
SELZER, ANNE-MARIE	0061	96	8			01104	00568	2	735 BLANCH AVE
SEMON, TODD E. & DIANE	0045	68	1	CT170	000000	07683	00108	2	846 HEMLOCK COURT
SENICAR, KARL H & REGINA MARIA	0087	114	14		000000	05046	01652	2	134 KENSINGTON
SEO, JANGWON & BAE, LEE JOO	0036	68	1	CT050	000000	03810	01273	2	207 BEECH COURT
SEO, KYE H	0034	68	1	CT025	000000	03001	02067	2	105 ASPEN COURT
SEO, MIN BOK & LEE, EUNKYUNG	0105	124	6		000000	04051	00918	2	16 GARNETT PL
SEONG, LINA CHRISTINE	0129	139	22		000000	05043	00771	2	26 MILLS AVE
SERABIAN, TAMMY L ETAL	0135	148	7		000000	04746	00451	2	16 ADAM ST
SERGIANO, SCOTT & CATHERINE	0139	154	22		000000	03351	00327	2	57 DEMAREST ST
SERJANI, JANI ETAL	0119	134	3		000000	01584	01234	2	62 GRISSOM ST
SERRANO, FRANCES	0090	115	21		000000	03451	00464	2	121 KENSINGTON AVE.
SFRAGA, PETER & MC PARTLAND, ABAIGEAL	0089	115	13		000000	03342	01629	2	81 KENSINGTON

TAXING DISTRICT NO. 41 NORWOOD

COUNTY NO. 02 BERGEN

NAME OF OWNER ADDITIONAL OWNERS	PAGE NO.	BLOCK NO.	LOT NO.	LOT QUALIF.	ACCOUNT NO.	DEED BOOK	DEED PAGE	CLASS	PROPERTY LOCATION
SHAH, NEIL	0109	126	24		000000	05182	00555	2	19 GARNETT PL
SHAH, PARSHVA & NEEMA MEHTA	0128	139	9			05054	01875	2	261 KENSINGTON AVE.
SHANNON, NANCY E	0155	176	1.01	CT204		03230	00960	2	401 D'ERCOLE CT.
SHAPRIA(ETAL), ILAN	0066	98	8			08485	00532	2	11 JENNI LANE
SHARKEY, TIMOTHY & AMY	0124	137	13		000000			2	30 GLENN AVE
SHARMA, MANISH	0094	119	5		000000	03483	00065	2	1 VILLA CT.
SHAW, LA. & N.	0005	5	10					2	4 TILDEN PLACE
SHEARMAN, RYAN & ZUPANOVICH, DANIELLE	0006	7	1			04850	01224	2	10 BRIARWOOD AVE
SHETH, NILESH & PURVI	0118	132	3.02			07983	00568	2	15 VER VALEN ST.
SHIELDS, MICHAEL I & STEPHANIE R	0084	112	3		000000	03903	00281	2	22 WYNDHAM RD
SHIM, JAEWOO & JUNG, SOYOUNG	0044	68	1	CT161	000000	03095	00973	2	828 HEMLOCK COURT
SHIM, JAE HEUNG & KEUM SOON	0119	133	1		000000			2	760 BROADWAY
SHIN, KYOON & AEHYUN	0042	68	1	CT130	000000	09501	00186	2	712 HOLLY COURT
SHIN, LENNIE SOOJUNG	0065	97	19		000000	03322	02414	2	205 LIVINGSTON
SHIN, YOUNGSIK & KANG, MI SEON	0035	68	1	CT030	000000	04335	00951	2	204 BEECH COURT
SHIRINOV, ROBERT	0109	126	30		000000	04828	00561	2	7 GARNETT PL
SHP VI NORWOOD LLC DL	0106	126	2		000000	04428	01401	4A	545 TAPPAN RD
SHYONG, JOSEPH C & JOANNA	0104	123	2		000000	00261	02376	2	4 MEADOW CT
SICARD JR, LLOYD G & SUSSMAN, ANYA	0144	156	24			04269	01281	2	17 CARTER ST
SIDERIS, JOHN & KATHLEEN	0077	105	1		000000	03120	00159	2	282 SUMMIT ST
SIEGEL, COREY & ELLEN	0038	68	1	CT078	000000	02236	00209	2	414 DOGWOOD COURT
SILBERBERG, EITAN & ORIT	0088	114	20		000000	08282	00462	2	104 KENSINGTON
SILBERFELD, NANCY	0146	158	6		000000	07754	00599	2	ADAMS ST
SILENO, ANGELA	0159	176	1.01	CT328				2	401 D'ERCOLE CT.
SIM, JAY	0072	101	16.02			08162	00559	2	183 HUDSON AVE.
SIMIS, WHEATON V TRSTES/ETAL	0036	68	1	CT045	000000	04723	01542	2	217 BEECH COURT
SIMON, DAVID & ANN	0007	7	13		000000	08556	00061	2	88 MOHAWK AVE
SIMON, KAREN	0034	68	1	CT026	000000	08499	00891	2	103 ASPEN COURT
SIMPSON, MACKENZIE (ETAL)	0088	115	3		000000	01795	02030	2	31 KENSINGTON
SIMPSON, MARK	0079	107	5		000000	01580	00326	2	655 BROADWAY
SIMS, ROBERT & EDITH	0131	141	19.01					2	33 TAPPAN RD
SIN, CHONG HUN & JI YOUNG	0107	126	13		000000	00804	00755	2	9 MEADOW LANE
SIN, JUNG JOO & KISU	0086	113	15		000000	08543	00198	2	28 KENSINGTON
SINANOVIC, BRAHIM	0081	110	5		000000	07755	00985	2	829 BLANCH AVE
SINERT, LANCE & DEBBIE	0044	68	1	CT166	000000	07684	00837	2	838 HEMLOCK COURT
SINGER, ISRAEL & BRURIA	0003	2	11			08203	00156	2	76 MILLBROOK CIRCLE
SINGH, SARABJIT & BHATIA, RUBINA	0038	68	1	CT085	000000	08727	00245	2	407 DOGWOOD COURT
SINISI, JOSEPH & DEBRA QUIRONG	0036	68	1	CT044	000000	00923	01484	2	219 BEECH COURT
SINISI, STEPHEN	0160	177	1.02	CT604		01373	02448	2	604 D'ERCOLE COURT
SIOLOS, KYRIAKOS & JAN	0016	18	16		000000			2	50 DEARBORN RD
SITA, BARBARA	0140	154	28		000000	08573	00677	2	5 DEMAREST ST.
SITNER, NANCY CRUZ & GABRIEL	0124	137	12		000000	04765	01019	2	40 GLENN AVE
SKIADAS, MARIA	0116	129	21			04798	00295	2	725 BROADWAY
SKODA, JOHN & LILLIAN	0023	32	2		000000			2	350 14 ST
SLKIM LLC	0014	17	1.03			02955	02194	2	11 CANTERBURY RD.
SMITH-WILSON, LATRAVIETTE D	0007	7	15.07			03118	00167	2	231 WOOD TURTLE RUN
SMITH, RICHARD V & BARBARA A DILL	0063	96	23			08254	00776	2	120 HAZEL COURT
SMITH, SEAN & BELINDA	0086	113	13		000000	04599	01570	2	46 KENSINGTON AVE
SOFIS UNICORN LLC	0010	8	5			04896	00122	2	11 BRIARWOOD AVE
SOH, JAMES MOON	0036	68	1	CT055	000000	05000	00059	2	302 CEDAR COURT
SOHN, SIMON W. & YEON KYENG	0104	123	8.01					2	2 MEADOW LANE
SOLIMAN, WILLIAM & SUZANNE	0015	18	3		000000	03301	02156	2	604 NOTTINGHAM CT
SOLIMON, CHRISTINA	0128	139	6		000000	03835	00247	2	235 KENSINGTON
SOLLICITO, JOHN & DEVON	0004	4	6			01707	00752	2	25 PIERSON AVE
SOLOMON, DAVID & CARYN	0009	7	15.18			00571	01063	2	130 RIO VISTA DR.
SOLOMON, ROBERT A & WEINER, ALISON	0010	9	6			07765	00053	2	63 BRIARWOOD AVE
SOLOW, RICHARD W	0082	111	2		000000	01352	02410	2	2 SOMERSET RD
SOMAN, SHIVANGI	0005	5	3					2	36 RIDGE RD
SOMMER, JAY & ROSANNE	0019	26	6		000000	00065	02244	2	48 FAIRWAY TERR
SOMPLE (TRSTE), ANNETTE	0088	114	21		000000	01349	02491	1	98 KENSINGTON AVE
SOMPLE (ETAL/TRUSTES), CHARLES R	0088	114	27			08283	00379	2	96 KENSINGTON AVE.
SON, YOUNG JIN	0141	155	9		000000	08911	00140	2	26 CARTER ST
SONG, DAE GIL & SOOBONG J	0155	176	1.01	CT208		03021	00100	2	401 D'ERCOLE CT.
SONG, DANIEL GINHO & YOONJIN NAM	0020	27	15		000000	02909	00039	2	17 FAIRWAY TERR
SONG, WON JAE & LEE, SORI	0091	115	37		000000	04811	00626	2	750 BLANCH AVE
SORATHIYA, JAY C & SINGH, REENA M	0013	14	1		000000	02789	00308	2	240 PIERMONT ROAD
SORIANO, ANGEL F. & MARIA L. ZAMAR	0065	97	21		000000			2	191 LIVINGSTON
SOSNIK, SCOTT & STEPHANIE	0042	68	1	CT140	000000	01756	02154	2	715 HOLLY COURT

TAXING DISTRICT NO. 41 NORWOOD

COUNTY NO. 02 BERGEN

NAME OF OWNER ADDITIONAL OWNERS	PAGE NO.	BLOCK NO.	LOT NO.	LOT QUALIF.	ACCOUNT NO.	DEED BOOK	DEED PAGE	CLASS	PROPERTY LOCATION
SPADACCINI, FRANK E. & JOANNE	0095	119	19		000000	08024	00953	2	105 SUMMIT ST
SPANO, STEPHANIE ROSE	0126	138	18		000000	02753	00025	2	1070 BLANCH AVE
SPARBER, ANTHONY D. & DALE B.	0017	20	4			07886	00057	2	100 DYER COURT
SPECTRUM FOR LIVING GROUP HOMES INC	0079	108	1.01					15D	630 BROADWAY
SPENCER, JAMEEL & CHANDRA	0015	18	12.02		000000	02323	02031	2	77 PIERMONT RD
SPERANZA, THOMAS J & GINA M	0139	154	26		000000	08335	00013	2	11 DEMAREST ST
SPIEGEL, ROBERT & JILL	0042	68	1	CT128	000000	07774	00944	2	708 HOLLY COURT
SPITZER, ALAN & BARBARA	0033	68	1	CT011	000000	08517	00157	2	120 ASPEN COURT
SPIVACK, MARK & LISA	0017	20	5.01		000000	04137	01660	2	59 SHERWOOD RD
SPOSA, RICHARD B & ALICE M	0099	121	14		000000	08374	00856	2	397 SUMMIT ST
SPOSA, WILLIAM & CANDACE	0139	154	18		000000	07715	00851	2	935 BROADWAY
SPRAGUE, EILEEN B & MARY C	0077	104	29			04093	01360	2	243 HUDSON AVE
SPRAGUE, MICHAEL J. & JULIE W.	0077	104	30		000000			2	247 HUDSON AVE
SPRING, LINDA MARIE	0142	155	22.01		000000	08759	00814	2	914 BROADWAY
SQUITIERI, CRAIG & CHRISTINE	0147	160	2		000000	08558	00798	2	15 THIRD ST
SRIVASTAVA, DEWESH & TULIKA	0121	136	6		000000	08492	00141	2	33 HILLSIDE AVE
SRIVASTAVA, N. & P.	0123	136	22		000000			2	150 GLENN AVE
SRUOGINIS, ALDONA (ETALS)	0004	4	2			01573	00174	2	3 TILDEN PLACE
SSJ HOLDING LLC	0055	91	2		000000	08810	00716	4A	422 LIVINGSTON
STANCHINA JR, ROBERT A & PORTO, MARK	0084	112	4		000000	03304	00811	2	730 BLANCH AVE
STEELE, ROBERT G. & KRISTINE	0129	140	5		000000	08370	00272	2	140 MILLS AVE
STEINBERG, LISA	0119	134	9		000000	01527	01921	2	181 TAPPAN RD
STEINDL, JOHN	0041	68	1	CT125	000000	05259	01728	2	702 HOLLY COURT
STELLA, CARMINE N. & MARY	0008	7	15.16			07685	00218	2	120 RIO VISTA DR.
STELLA, LINDA	0158	176	1.01	CT311		03405	00747	2	401 D'ERCOLE CT.
STELLA, MICHAEL JAMES & PATRICIA C	0062	96	10			08468	00973	2	765 BLANCH AVE
STELLKE, JOSEPH W & NICOLE C	0125	138	2		000000	01139	02355	2	25 MILLS AVE
STERK, JARED & SUZANNE	0076	104	14		000000	03894	00524	2	214 ROCKLAND AVE
STEWART, JOHN A & ALICIA M	0012	11	4			04961	00106	2	120 BRIARWOOD AVE
STEWART, CHRISTOPHER & STEWART, JULIA	0148	161	3		000000	04010	00065	2	21 SECOND ST
STIBLI, JOSEPH & ANA	0115	129	9		000000			2	5 ETON TERR
STICCO, MARILYN	0120	134	11		000000	01982	00484	2	163 TAPPAN RD
STOLLOW, AURY B. & LEE	0012	10	20			07807	00935	2	78 PIERSON AV
STONITSCH, PETER A & REGINA M	0092	117	1		000000	08629	00108	2	143 KENSINGTON
STRAUB, A&M	0077	105	6		000000			2	322 SUMMIT ST
STRAUB, STANLEY	0016	19	3		000000			2	58 SHERWOOD RD
STRICKLAND, BRIAN NICHOLAS ETAL	0022	31	2		000000	04831	00523	1	350 15 STREET
STRUSS, BARBARA	0137	153	8		000000	09394	00420	2	72 DEMEREST ST
SUH, ERIC & ELLEN Y	0066	98.01	2			02416	01129	2	31 COBBLESTONE CROSSING
SULJIC, ERMIN (ETAL)	0142	155	29			01514	01619	2	868 BROADWAY
SULLIVAN, EDMOND D & REIDUN	0086	113	18		000000	01897	01149	2	10 KENSINGTON
SULLIVAN, TIMOTHY & SUSAN JANE	0136	153	1		000000			2	14 DEMAREST ST
SULLIVAN, MOIRA CHRISTINE	0040	68	1	CT105	000000	04490	00049	2	610 FIR COURT
SUMBATASHVILI, MIKHEIL & ALEXANDER	0016	19	7		000000	02666	01577	2	59 DEARBORN RD
SUN, JONG C & YOUNG AI TRUSTEES	0036	68	1	CT056	000000	04832	01813	2	304 CEDAR COURT
SUNDEN, RICHARD S	0075	104	3		000000	04120	00443	2	356 SUMMIT ST
SUNDEN, RICHARD S	0103	122	31		000000	04773	00297	2	433 SUMMIT ST
SUNG H CHO REVOCABLE TRUST ETAL	0022	31	8			04832	00196	2	15 17TH ST
SUNG, SANDY & KANG HYUN	0069	100	1.01		000000	02485	01744	2	292 HIGH ST.
SUSSMAN, KENNETH & BEDDOE, KAITLYN	0108	126	18.01			03028	00254	2	32 ANNE COURT
TAK, MOO SONG & SUN WOL	0066	98	7		000000			2	1 JENNI LANE
TAKALKAR, PRASHANTH ETAL	0044	68	1	CT163	000000	03281	00234	2	832 HEMLOCK COURT
TAMIMI, ZAINA & FOXM GABRIEL F	0120	134	14		000000	04810	00517	2	45 GLENN AV.
TAPLIN, ANDREW & NICOLE	0008	7	15.13			02611	01753	2	200 WOOD TURTLE RUN
TATE, TRAVIS & PAULA	0122	136	9		000000	09451	00309	2	9 HILLSIDE AVE
TAUSCHER, RONALD S & LORI R	0096	120	13		000000	00950	00216	2	268 HUDSON AVE
TAVANI, JOANN C.	0128	139	12		000000			2	6 AUSTIN AVE.
TAYLOR, ELANA	0127	138	30		000000	01099	01589	2	950 BLANCH AVE
TEIXEIRA, MICHAEL & LAROCCA, NICOLE	0093	118	6		000000	03781	00249	2	910 BLANCH AV
TERPSTRA, JOHN & LOUISE	0062	96	10.03			07870	00880	2	757 BLANCH AVE.
THE BOROUGH OF NORWOOD	0025	38	2		000000	08054	00919	15C	THIRTEENTH ST
THE BOROUGH OF NORWOOD	0032	63	5		000000	08555	00440	15C	EIGHTH ST
THE BOROUGH OF NORWOOD	0032	66	3		000000	01603	00979	15C	EIGHTH STS
THE BOROUGH OF NORWOOD	0045	70	4		000000	08913	00271	15C	SIXTH ST
THE BOROUGH OF NORWOOD	0046	71	4		000000	01603	00984	15C	SIXTH ST
THOMAS, SAMUEL & LISSY	0102	122	17.03		000000	04693	00929	2	22 LAMB CT
THOMAS, TONY & RINGOO	0100	122	2.01		000000	09602	00295	2	430 TAPPAN RD
TICE JR, JOHN N & DIANE C TRSTES	0109	126	23		000000	02255	00908	2	21 GARNETT PL

TAXING DISTRICT NO. 41 NORWOOD

COUNTY NO. 02 BERGEN

NAME OF OWNER ADDITIONAL OWNERS	PAGE NO.	BLOCK NO.	LOT NO.	LOT QUALIF.	ACCOUNT NO.	DEED BOOK PAGE	PROPERTY CLASS LOCATION
TICE, JOHN N III & NICOLE F	0108	126	22		000000	00877 01948	2 23 GARNETT PL
TIFFANY (ETAL), MAUREEN J	0023	32	4		000000	08826 00779	2 360 14 ST
TOBIA,JOSEPH & LORI	0061	94	36				2 37 RAILROAD AVE.
TOLIA TRUSTEES ETALS, CHANDRIKA	0017	20	11			01575 01478	2 25 PIERMONT RD.
TOMASI, KAITLIN G	0118	131	7		000000	04151 01687	2 16 WINDSOR CT
TOMONO, TAKASHI & TOMI	0118	131	9		000000	00351 00165	2 36 WINDSOR CT.
TOOMEY, EILEEN	0127	139	4		000000	02963 00387	2 215 KENSINGTON
TORRES, JAMES & BRIANNA	0085	112	6		000000	02839 01879	2 710 BLANCH AV.
TORRIONE, EVELYN M	0117	129	28			04663 01537	2 75 WINDSOR CT.
TOTH, CLIFFORD C	0056	93	5		000000	01050 00495	2 344 LIVINGSTON
TRAVERS, ROBERT & SHARI	0044	68	1	CT168	000000	09556 00189	2 842 HEMLOCK COURT
TRAY, STUART & BIRGITHA	0022	29	5			01704 02015	2 125 DYER CT
TREKIM CORP	0070	100	10		000000	09547 00227	4A 463 LIVINGSTON
TREMBATH, LIA	0137	153	17		000000	04788 01555	2 9 EVERETT ST
TRENKMANN, EDWARD JR & JULIA	0006	6	4				2 20 DWARS KILL LANE
TRINGALI, JOHN & NAOMII C	0133	143	12			04810 01953	2 20 JOHN CIRCLE
TRIVEDI, TUSHAR	0090	115	28.02			08512 00714	2 840 BLANCH AVE.
TROUILLOUD (ETAL), PHILIP L	0043	68	1	CT148	000000	08320 00211	2 802 HEMLOCK COURT
TROUILLOUD,PHILIP & LABUDA,IVICA	0080	109	5			01273 01234	2 60 COBBLESTONE CROSSING
TSUR,SHEN-LIANG & SHU-YUAN WANG	0105	124	4		000000		2 12 GARNETT PL
TSE,JOHN K.K. & PAULINE	0020	27	5				2 281 PIERMONT RD
TUITE, BERNARD & RAE ANNE	0070	100	6		000000	08093 00441	2 328 HIGH ST
TURRIN, ERIFELE APOSTOLE	0101	122	12		000000	09418 00277	2 TAPPAN RD
TUTINO,JANUARY A.&BOURKE,GLENN R.	0136	152	2		000000	08767 00880	2 34 EVERETT ST
TUTUNCU, MEHMET AKIF	0017	20	10		000000	03256 01737	2 5 PIERMONT RD.
TWOMEY, MARY	0097	120	23		000000	08497 00683	2 669 BROADWAY
UBL, JEFFREY & SUE ELLEN	0076	104	20		000000	08946 00139	2 377 HIGH ST
UM, CHOON	0044	68	1	CT156	000000	03230 01996	2 818 HEMLOCK COURT
UNANUE, MARIA D	0010	9	3			00412 02376	2 115 BRIARWOOD AVE
URKAN, NAZLI KOSOVA & DINC	0117	130	5		000000	04722 00880	2 5 WINDSOR COURT
USVETOV, DMITRY	0001	1	8			05166 00704	2 35 DWARS KILL LANE
UW OF NJ C/O ALTUS GROUP US INC	0047	74	1		000000		4A FIFTH & SIXTH STS
UW OF NJ C/O ALTUS GROUP US INC	0048	75	1		000000		4A FIFTH & SIXTH STS
UW OF NJ C/O ALTUS GROUP US INC	0048	76	1		000000		4A SCHARF & FIFTH STS
UW OF NJ C/O ALTUS GROUP US INC	0049	77	14		000000		4A FIFTH ST
UW OF NJ C/O ALTUS GROUP US INC	0052	81	1				1 SCHARF ST.
UW OF NJ C/O ALTUS GROUP US INC	0052	82	1		000000		4A MAPLE ST
UW OF NJ C/O ALTUS GROUP US INC	0052	83	1		000000		4A WALNUT & MAPLE STS
UW OF NJ C/O ALTUS GROUP US INC	0052	84	1		000000		4A CHESTNUT & WALNT STS
UW OF NJ C/O ALTUS GROUP US INC	0052	85	1		000000		4A RAILRD AV&CHSTNUT ST
UW OF NJ C/O ALTUS GROUP US INC	0058	94	1				4A LIVINGSTON ST
UW OF NJ C/O ALTUS GROUP US INC	0061	95	1				4A BLANCH AVE
UW OF NJ C/O ALTUS GROUP US INC	0061	95	2				4A BLANCH AVE
UW OF NJ C/O ALTUS GROUP US INC	0062	96	14				4A LIVINGSTON ST
UW OF NJ C/O ALTUS GROUP US INC	0082	111	1		000000		4A BLANCH AVE
UW OF NJ C/O ALTUS GROUP US INC	0084	111	25				4A SOMERSET RD.
UW OF NJ C/O ALTUS GROUP US INC	0084	111	26				4A SOMERSET RD.
VAGHASIA, VINA C	0063	96	34			08670 00654	2 185 MC KENNA DRIVE
VAINIERI, ANTHONY P. & NATALIE	0045	68	1	CT175	000000	07677 00124	2 856 HEMLOCK COURT
VALLEY TRANSPORTATION HOLDINGS LLC	0056	92	2		000000	02180 00742	4A 26 JAY ST.
VAN CLEAVE,CARROLL & ANN	0108	126	19.01			08515 00530	2 47 ANNE COURT
VAN DEGNA, EMMA	0125	137	14			03665 01053	2 20 GLENN AVE
VAN DYKE, DOUGLAS	0161	177	1.02	CT634		01819 00092	2 634 D'ERCOLE COURT
VAN ORDEN, MARYANN ETAL	0060	94	22		000000	04481 01771	2 133 RAILROAD AVE
VANDERBECK, BARBARA	0156	176	1.01	CT217			2 401 D'ERCOLE CT.
VANDYKE, ANNE	0033	68	1	CT012	000000	02534 02109	2 122 ASPEN COURT
VARAIYA(ETC), SWETAL & DINKA	0064	97	7.01			00876 00744	2 291 LIVINGSTON ST.
VAROSCAK,JOHN&CAROLE	0011	9	7				2 43 BRIARWOOD AVE
VARUGHESE,THOMAS & CHINNAMMA	0136	152	1		000000		2 40 EVERETT ST
VELTRI, ANTONIO & ROSINA	0139	154	24		000000	08425 00464	2 25 DEMAREST ST
VERAS,RAFAEL&TANI	0020	27	6			04577 01752	2 301 PIERMONT RD
VERDERESE JR,JOSEPH J&KRISTYN	0144	156	21			03515 00994	2 23 CARTER ST
VERTULLO,HENRY & HELGA	0074	103	2		000000		2 422 SUMMIT ST
VESZLOVITS,J.& L.	0076	104	21		000000		2 367 HIGH ST.
VEZZA, ANN	0023	32	10		000000	08162 00088	2 188 5 AVE
VICKERMAN, CAROLE	0157	176	1.01	CT303		04612 01123	2 401 D'ERCOLE CT.
VIDRA,NIR & FELDBAUM-VIDRA,JOAN	0018	21	6			05004 00392	2 79 SHERWOOD RD.
VIERA (ETAL), PAOLO TORELLO	0096	120	7		000000	01157 01850	2 328 TAPPAN RD



TAXING DISTRICT NO. 41 NORWOOD

COUNTY NO. 02 BERGEN

NAME OF OWNER ADDITIONAL OWNERS	PAGE NO.	BLOCK NO.	LOT NO.	LOT QUALIF.	ACCOUNT NO.	DEED BOOK PAGE	CLASS	PROPERTY LOCATION
VILLANI, STEVEN & JUDITH ANN	0001	1	13			07959 00325	2	11 MILLBROOK CIRCLE
VILLANI, STEVEN & TAM, MELANIE	0001	1	1			03120 01625	2	8 PIERMONT RD.
VILLANI, STEVEN F & H JANE	0154	176	1.01	CT122		03920 01087	2	401 D'ERCOLE CT.
VITELLARO, CHARLES & WANDA J	0122	136	12		000000	03945 00396	2	19 CARPENTER AVE
VITEZ, SUZANNA	0064	97	10		000000	08375 00778	2	275 LIVINGSTON
VIVAT, JACOB	0037	68	1	CT059	000000	04996 00333	2	310 CEDAR COURT
VOGLER, RICHARD & BETTY	0074	103	7		000000		2	450 SUMMIT ST
VOLERICH, MARTIN & DANIELLE	0045	68	1	CT171	000000	03081 02190	2	848 HEMLOCK COURT
VOLOKHOV, ALEXY & TSAUR, LARISA	0013	15	2.01			02158 02231	2	8 CANTERBURY RD
VOLZ, KEITH & ANITA	0128	139	17		000000	09574 00294	2	70 MILLS AVE
VORONIN, OLEG & NATALIA	0033	68	1	CT005	000000	02775 00333	2	108 ASPEN COURT
VUCETAJ, MIMOZE	0021	28	3			03513 00665	2	320 WESTWIND CT.
VWI RLTY LLC	0056	92	1		000000	01896 00946	4A	14 JAY ST.
WADIA HOMI J & HAVOVI	0087	114	9		000000		2	177 SOMERSET RD
WAGSTAFF, WILLIAM & LEARY, DEBORAH	0068	99	12		000000	08042 00268	2	369 LIVINGSTON
WAISSER, SAM & LINDA	0082	110	20		000000	08744 00343	2	140 SOUTH AVE
WALKER, DAVID & ALICE	0016	19	1		000000	07730 00572	2	41 DEARBORN RD.
WALLIN, LEE & SUSAN	0128	139	11		000000		2	2 AUSTIN AV.
WALSH, JOHN & PAMELA	0097	120	21.02		000000	04717 00615	2	275 SUMMIT
WALSH, NEIL & CATHAL TRSTES	0101	122	13		000000	04301 00114	2	496 TAPPAN RD
WALTHER, PAUL	0088	114	24		000000		2	82 KENSINGTON AVE.
WANG, ROBERTO & ANGELA	0112	126	69.01				1	REAR OF ZOTTI AVE.
WANG, YAJUN & JIANG, YI	0073	103	1.02			08484 00722	2	235 ROCKLAND AVE.
WANTUCH, CRAIG & JOAN	0119	133	3				2	780 BROADWAY
WANTUCH, KENNETH A	0155	176	1.01	CT205		04822 01211	2	401 D'ERCOLE CT.
WARD, DAVID & WENDY	0002	2	2			08314 00855	2	186 MILLBROOK CIRCLE
WARDELL, JOHN	0017	21	4		000000	03788 01673	2	85 SHERWOOD ROAD
WARNER, KARL W & NANCY C	0134	143	23			03916 00875	2	28 JOHN CIRCLE
WATKINS, CODY & AMANDA	0139	154	15		000000	03264 00393	2	911 BROADWAY
WEBB, SIMON & MACCARONI, GLORIA	0098	121	2		000000	07722 00013	2	370 TAPPAN RD.
WEBER, LINDA LEE ETAL	0076	104	18			02757 01482	2	391 HIGH ST
WEHLE, ALFRED	0153	176	1.01	CT101		04251 01451	2	401 D'ERCOLE CT.
WEIGEL, BRENDAN & JENNA	0146	157	17		000000	05199 00245	2	1125 BLANCH AVE
WEINSTEIN, BRIAN & KELLEY	0078	106	1		000000	01810 01322	2	240 CLINTON ST.
WEIS, ALBERT T & JANET R	0157	176	1.01	CT306		02416 01781	2	401 D'ERCOLE CT.
WEISS, ROBERT A	0080	110	1		000000	02134 00738	2	801 BLANCH AVE
WEISSBACH, JULIE & KARIN	0159	176	1.01	CT326		04426 01796	2	401 D'ERCOLE CT.
WENDELKEN, THOS. A SR & MAUREEN, COTRSTE	0129	139	21		000000	08895 00089	2	30 MILLS AVE
WESLEY (ETAL), CARL CHRISTOPHER	0023	32	7		000000	00996 00587	2	378 14 ST
WEST NORWOOD REALTY, INC.	0145	156	32		000000	08128 00600	4A	7 BROAD ST
WESTHELLE, ROBERT & MARLENE	0082	110	15.02			08203 00574	2	17 CLINTON ST.
WESTPHAL, MICHAEL & CHRISTINA	0004	4	4			05063 01578	2	9 TILDEN PLACE
WESTPHAL, MICHAEL & ETAL	0091	115	34		000000	02023 00152	2	770 BLANCH AVE
WESTSHORE RAILROAD	0134	144	1				15F	R.R. RIGHT OF WAY
WESTSHORE RAILROAD	0134	144	2				15F	R.R. RT OF WAY
WESTSHORE RAILROAD	0135	149	1				15F	R.R. RIGHT OF WAY
WESTSHORE RAILROAD	0136	152	8				15F	R.R. RT OF WAY
WESTSHORE RAILROAD	0153	174	3				15F	R.R. RIGHT OF WAY
WHANG, CHOONG R. & SONG HEE	0123	136	27		000000		2	100 GLENN AVE
WHATLEY, LESLIE	0009	7	15.17	CT406		05047 01653	2	406 CROCUS HILL
WHITE, ALEXANDER & SIMONA SENESE	0118	132	2		000000	01384 01154	2	237 TAPPAN RD
WHITEHEAD, GARY & STEELE, BETSY	0039	68	1	CT095	000000	03060 00680	2	513 ELM COURT
WIEGARTNER, PAUL & ROSEMARY	0156	176	1.01	CT216		01612 00166	2	401 D'ERCOLE CT.
WIEN, LAWRENCE S & JULIE LYNN	0034	68	1	CT021	000000	02504 01806	2	113 ASPEN COURT
WIGGERS, TYLER & GARY J	0088	115	4		000000	02079 00883	2	35 KENSINGTON AV
WILDRICK, HEIDI T	0123	136	33		000000	02953 01167	2	1047 BLANCH AVE
WILLIAMS, DAVID	0056	93	2		000000	09634 00001	2	330 LIVINGSTON
WILLIAMS, RICHARD & LEE ANN	0115	129	11		000000		2	327 TAPPAN RD
WILLIAMS, JANE	0033	68	1	CT008	000000	04950 01461	2	114 ASPEN COURT
WILLIAMS, MARIANTHE D ETAL	0129	139	23			04935 01305	2	20 MILLS AVE
WILLIAMSON, SARAH	0023	32	13		000000	07770 00880	2	361 15 ST
WILLINGER, LOWELL D.	0013	13	4		000000	07996 00343	2	104 MOHAWK AVE.
WILLIS, WYNTER	0135	148	4.01			02168 01461	2	1110 BLANCH AVE.
WILSON, JEANNE E ETALS	0059	94	20		000000	02085 02265	2	145 RAILROAD AVE
WILSON, KEVIN M & KELLY T	0022	31	4			00211 01215	2	370 15 ST
WINPAK CONTROL GROUP INC	0052	87	1		000000	03389 02022	4B	500 WALNUT ST.
WIOROWSKA, MARIA	0160	177	1.02	CT626			2	626 D'ERCOLE COURT
WISHIK, LOUISE	0116	129	23			01262 00664	2	757 BROADWAY

TAXING DISTRICT NO. 41 NORWOOD

COUNTY NO. 02 BERGEN

NAME OF OWNER ADDITIONAL OWNERS	PAGE NO.	BLOCK NO.	LOT NO.	LOT QUALIF.	ACCOUNT NO.	DEED BOOK PAGE	CLASS	PROPERTY LOCATION
WITKOWSKI, HENRY T. & ROSE L.	0111	126	52				2	71 VIRGIL ROAD
WNUK, GREG & MONIKA POL-	0017	21	3			02663 00443	2	130 DYER CT.
WOJCIK, ROBERT L. & PATRICIA L.	0093	118	11				2	21 DERBY ROAD
WOKE, GEORGE & MARIE	0131	141	15.02			08751 00032	2	20 KENSINGTON COURT
WONG, EDMUND YIK-CHEONG (ETAL)	0110	126	49			01572 00330	2	41 VIRGIL ROAD
WONG, THOMAS S & HSING, RITA T	0065	97	18		000000	04830 00673	2	215 LIVINGSTON ST
WOO, IK GYON (ETAL)	0092	117	2		000000	01699 01072	2	145 KENSINGTON
WOO, JOO H	0092	117	9		000000	00394 01073	2	41 SUMMIT
WOOD-O-RAMA INC	0062	96	21			09235 00454	2	100 HAZEL COURT
WOOD, MARIE T & MATTHEW R	0119	134	2		000000	04817 00540	2	52 GRISSOM ST
XIE, DONGXU & ZHANG, JUN YING	0101	122	16		000000	02920 02057	2	2 HELEN CT
YACOBACCI, PATRICIA	0121	136	2		000000	08301 00408	2	810 BROADWAY
YAKER, DAVID & DELLY	0022	32	1		000000	08588 00345	2	346 14 ST
YAMADA (ETAL), SHARON HIROKO	0125	137	16		000000	08558 00766	2	137 TAPPAN ROAD
YANG, DAMIAN & CHUNG, MIN	0002	1	16			03968 01316	2	41 MILLBROOK CIRCLE
YANG, HYO SUK	0115	129	6		000000	03262 00497	2	35 ETON TERRACE
YANG, JAE SEUNG & HYUN HWA	0109	126	27		000000	04748 00274	2	13 GARNETT PL
YANG, JAY SEOUL	0020	27	7			02375 02269	2	311 PIERMONT RD
YANG, KWANG MO & PARK, YOON JEONG	0101	122	16.01		000000	02682 00931	2	8 HELEN CT
YANG, YU JU	0093	118	3		000000	01756 02450	2	70 TAPPAN RD
YANG, HOONG SUEK & MYUNG HEE	0115	129	7		000000		2	25 ETON TERR
YANG, SUNG TAEK & JUNGIN K.	0121	135	14		000000		2	8 CARPENTER AV.
YAO, LEI	0057	93	14.01			03645 00196	2	227B RAILROAD AVE
YASMEEN, FARKHUNDA	0027	41	3			04704 00003	2	256 BROADWAY
YASSAEE, MAHNAZ KALANTARI	0034	68	1	CT023	000000	08730 00005	2	109 ASPEN COURT
YEUM, JUNGHOON & JINHEE KO	0043	68	1	CT144	000000	01048 00037	2	707 HOLLY COURT
YI, CHANG MUN & JIN JEONG	0067	98.01	5			00522 00245	2	61 COBBLESTONE CROSSING
YI, JUNG HWAN & JUNG SOOK	0108	126	19.02			03137 01177	2	45 ANNE COURT
YIM, KYONGO & UNMI	0060	94	25		000000	08506 00561	2	113 RAILROAD AV.
YIM, KYUNG HEE	0157	176	1.01	CT230		02050 00348	2	401 D'ERCOLE CT.
YOKOI, RYU ANDREW & ROSENTHAL, KARIN	0132	142	7			02324 02450	2	19 JOHN CIRCLE
YOM, BOBBY	0104	123	7		000000	02267 02430	2	4 MEADOW LANE
YOO, BRIAN HAENG & LEE, HYUN AH	0097	120	24		000000	05242 01919	2	673 BROADWAY
YOO, KYUNG HEE	0057	93	15.01	C0002	000000	03015 00242	2	225B RAILROAD AVE
YOO, SOK HYUN & DO YEON	0077	105	5		000000	08419 00631	2	312 SUMMIT ST
YOO, KEUN BAE & BYUNG HYUN	0066	98	1		000000	08124 00052	2	120 SOUTH AVE.
YOOK, HEON & MOON	0075	104	2		000000	08263 00922	2	350 SUMMIT ST
YOON, ETALS, SOON WOO	0008	7	15.17	CT307		01577 01988	2	307 DAFFODIL DRIVE
YOON, ANDREW	0126	138	23		000000	03134 02179	2	1020 BLANCH AVE
YOON, JAE JIN & SEUNGHWA	0056	93	7		000000	02461 01635	2	360 LIVINGSTON ST
YOON, MICHAEL M & KIM, MINSO	0141	155	17		000000	03314 01484	2	10 THIRD ST
YOON, MIN SOOK	0037	68	1	CT063	000000	08160 00802	2	315 CEDAR COURT
YOON, SEONG HO & JUNG S YOON-LIM	0045	68	1	CT174	000000	09028 00369	2	854 HEMLOCK COURT
YOON, YOUNG BO & HYUN OK	0067	98.02	1			08391 00024	2	1 CATHY CT
YOTSUJI, KIMIO & SAYURI	0139	154	20		000000	09384 00210	2	79 DEMAREST ST
YOU, BYUNGKYU & KIM, SUNJOO	0146	157	15		000000	04279 00045	2	33 BURLINGTON ST
YOUNG, DAVID CHRISTOPHER ETAL	0132	143	4			02678 00610	2	30 DALE COURT
YUN, EUI KYU & YOUNG JOO	0115	128	8		000000	01104 01064	2	321 RIVERVALE AVE
YUN, YEO HOON & HAEKYUNG	0123	136	29		000000	08386 00788	2	80 GLENN AVE
YUN, YEO JOON (ETAL)	0105	124	3		000000	01828 01162	2	10 GARNETT PL
ZACCO, JOSEPH & LINDA	0117	129	26				2	787 BROADWAY
ZACH, ERNA M.	0118	131	8		000000	07732 00195	2	26 WINDSOR CT
ZAFRIR, SHAY & ANNE	0015	18	11		000000	01240 01705	2	89 PIERMONT RD
ZAGACKI, TIMOTHY J	0115	129	5		000000	03118 02408	2	45 ETON TERR
ZAGOLSKI, ADAM & KINGA	0142	155	31		000000	02830 00741	2	856 BROADWAY
ZAITOUN, SULETMAN & MARLIN	0017	20	8		000000	07940 00275	1	SHERWOOD RD.
ZELMA, RICHARD & BARBARA	0127	138	31		000000	02560 00080	2	940 BLANCH AV.
ZERR, ROBERT & JOAN	0158	176	1.01	CT319		02880 02416	2	401 D'ERCOLE CT.
ZHANG (ETAL), GUOMING	0014	16	2			00339 00669	2	142 MOWAT AVE.
ZHANG, JIAN LING & CHEN, YANHONG	0093	119	2			02089 01428	2	2 VILLA CT.
ZHANG, QIYUN & YANBAN	0009	7	15.17	CT401		03558 00900	2	401 CROCUS HILL
ZHANG, JANE & LIU, HANJIE	0083	111	6		000000	04813 00165	2	40 SOMERSET RD
ZHONG, JULIE NG & ZHI	0110	126	37		000000	02853 01945	2	10 BLUE HILL ROAD
ZHU, QIN & SHOU, YINONG	0010	8	3			00510 00126	2	7 KNOLL WAY
ZINER, ELAINE G	0041	68	1	CT122	000000	04934 00609	2	603 FIR COURT
ZIVANOVIC, MARTIN ETALS	0101	122	15		000000	04209 01620	2	508 TAPPAN RD
ZUBA, JOZEF & EWA	0056	93	4			08372 00326	2	338 LIVINGSTON ST
ZUCKERMAN, RICHARD & EMILY	0082	110	14.01		000000	04519 01073	2	122 SUMMIT ST



TAXING DISTRICT NO. 41 NORWOOD

COUNTY NO. 02 BERGEN

NAME OF OWNER ADDITIONAL OWNERS	PAGE NO.	BLOCK NO.	LOT NO.	LOT QUALIF.	ACCOUNT NO.	DEED BOOK PAGE	CLASS	PROPERTY LOCATION
ZUSIN, BORIS & VILENA	0103	122	27		000000	09161 00432	2	457 SUMMIT ST.
ZWEBEN, ARI & ARIELLA	0034	68	1	CT022	000000	03287 00849	2	111 ASPEN COURT
10 MAPLE STREET LLC	0050	79	3			02833 01571	4B	10 MAPLE ST
100 OAK ST LLC	0053	88	8		000000	00939 00611	4B	100 OAK ST
100 PIERMONT RD REALTY, INC.	0011	10	4			08542 00042	4A	100 PIERMONT RD
105 HAZEL COURT LLC	0063	96	27			03971 01550	2	105 HAZEL COURT
1100 BLANCHE AVE ASSOCIATES LLC	0135	147	2		000000	03183 00238	4B	1100 BLANCH AVE.
15 MAPLE STREET LLC	0051	80	3			03490 00259	4B	15 MAPLE STREET
154-158 ROCKLAND LLC	0056	91	15			03031 00576	4A	154-158 ROCKLAND AVE
170 ROCKLAND LLC	0056	91	16			03192 01672	4A	170 ROCKLAND AVE
2 ORANGEBURGH LLC NJ	0162	188	1			04917 00005	2	REAR OF LINCOLN AVE
24-05 JACKSON AVE LLC	0055	91	7		000000	09531 00274	4B	474 LIVINGSTON
264 ROCKLAND AVE LLC	0098	121	11		000000	01738 00064	2	264 ROCKLAND AVE
335 CHESTNUT STREET LLC	0051	79	4		000000	02833 00773	4B	335 CHESTNUT ST.
344 SUMMIT ST CO	0075	104	1			09349 00146	2	344 SUMMIT ST
35 MAPLE STREET HOLDINGS LLC	0051	80	2		000000	04120 00707	4B	35 MAPLE ST.
355 CHESTNUT STREET LLC	0051	79	6		000000	04156 01298	4B	355 CHESTNUT ST.
36-40 OAK ST L.L.C.	0053	88	4		000000	08358 00850	4B	40 OAK ST
375 CHESTNUT STREET LLC	0051	79	8		000000	02833 01404	4B	375 CHESTNUT ST
385 CHESTNUT STREET LLC	0051	79	9		000000	02833 01819	4B	385 CHESTNUT ST
399 HIGH ST LLC	0076	104	17		000000	04697 00124	2	399 HIGH ST
400 LIVINGSTON STREET ASSOC LLC	0057	93	12			05054 01974	4A	BWAY & LIVINGSTON
402 DOGWOOD LLC	0038	68	1	CT072	000000	01591 01305	2	402 DOGWOOD COURT
444 LIVINGSTON PARTNERS LLC	0055	91	3		000000		4A	21 JAY ST
444 LIVINGSTON PARTNERS LLC	0055	91	4		000000	03579 00544	4A	444 LIVINGSTON
444 LIVINGSTON PARTNERS LLC	0056	91	14				4A	430 LIVINGSTON ST
445PROPERTY COMPANY LLC NJ ETAL	0070	100	12.01			04715 01164	4A	455 LIVINGSTON ST.
50 MAPLE STREET LLC NJ	0050	79	2			02833 00865	4B	50 MAPLE STREET
510 BROADWAY LLC	0051	80	6	C0001	000000	02831 00968	4B	510A BROADWAY
525 LIVINGSTON DFT 2017 LLC	0071	101	13	C0001			4A	521 LIVINGSTON ST
525 LIVINGSTON DFT 2017 LLC	0071	101	13	C0002			4A	519 LIVINGSTON ST
537 BROADWAY LLC	0054	89	1		000000	02159 01055	2	537 BROADWAY
550 LIVINGSTON LLC	0055	91	13			02259 02200	4A	550 LIVINGSTON ST
61 RAILROAD CO	0060	94	31		000000	01976 01540	2	61 RAILROAD
74 KENSINGTON CO	0088	114	26		000000	01695 00299	2	74 KENSINGTON
837 BROADWAY	0138	154	2		000000	01977 00084	2	837 BROADWAY

TAXING DISTRICT NO. 41 NORWOOD

COUNTY NO. 02 BERGEN

NAME OF OWNER ADDITIONAL OWNERS	PAGE NO.	BLOCK NO.	LOT NO.	LOT QUALIF.	ACCOUNT NO.	-----DEED----- BOOK PAGE	-----PROPERTY----- CLASS LOCATION
------------------------------------	-------------	--------------	------------	----------------	----------------	-----------------------------	--------------------------------------

VERIZON ETALS C/O DUFF & PHELPS	0001	200	1				6A VARIOUS
---------------------------------	------	-----	---	--	--	--	------------

Block No. Lot No. Qualification Account No.	Land Dimensions Building Description Additional Lots Acreage	Prop. Class	Owner's Name Address City State Property Location	Billing Code Zip Code	Land Improvement Exemption Net Total	2024 Property Tax Special Dist	2024 Total Tax Deduction Net Tax	Amt.Billed 2024 1st Q 2nd Q Total	2nd Half 2024 3rd Q 4th Q Total	Preliminary 2025 Tax 1st Q 2nd Q Total
1 1	1.3AC  1.3000	2	VILLANI, STEVEN & TAM, MELANIE 8 PIERMONT RD NORWOOD, NJ 8 PIERMONT RD.	07648	382200 165800 548000	1506452	1506452 00	362365 362365 724730	391135 390587 781722	376613 376613 753226
1 1.01	150X150  .5165	2	MERESSE, LIOR & BAR-ZAKAI, HADAR 2 PIERMONT ROAD NORWOOD, NJ 2 PIERMONT ROAD	00672 07648	308300 680400 988700	2717936	2717936 00	653778 653778 1307556	705685 704695 1410380	679484 679484 1358968
1 2	.47 2SFDW2G  .4700	2	RODRIGUEZ, MAX & GISELA RAMIREZ 20 PIERMONT RD NORWOOD, NJ 20 PIERMONT RD	00660 07648	301400 207600 509000	1399241	1399241 00	336577 336576 673153	363299 362789 726088	349811 349810 699621
1 3	.69 2SFDWG  .6900	2	BATES, ROBERT & NANCY 34 PIERMONT RD NORWOOD, NJ 34 PIERMONT RD.	00660 07648	332100 223200 555300	1526520	1526520 00	367193 367192 734385	396345 395790 792135	381630 381630 763260
1 4	1.0 2SFDWG  1.0000	2	CHANG, JINKYU 44 PIERMONT RD NORWOOD, NJ 44 PIERMONT RD	00660 07648	461800 227000 688800	1893511	1893511 00	455469 455469 910938	491631 490942 982573	473378 473378 946756
1 5	.82 2SFDWG  .8200	2	LIM, AESOP & HAI YOUNG KIM 5 DWARSKILL LN NORWOOD, NJ 5 DWARS KILL LANE	00672 07648	422500 249600 672100	1847603	1847603 00	444427 444426 888853	479711 479039 958750	461901 461901 923802
1 6	.82 1SFS ADDITION  .8200	2	GARCIA, DANIEL & HEATHER 15 DWARS KILL LANE NORWOOD, NJ 15 DWARS KILL LANE	07648	352300 442600 794900	2185180	2185180 00	525628 525628 1051256	567360 566564 1133924	546295 546295 1092590
1 7	.82 2SFDW  .8200	2	MURRAY, JAMES 88 CARLSON CT. CLOSTER, N.J. 25 DWARS KILL LANE	07624	379600 250800 630400	1732970	1732970 00	416852 416852 833704	449948 449318 899266	433243 433242 866485
1 8	.75 2SFDWG  .7500	2	USVETOV, DMITRY 35 DWARS KILL LN NORWOOD, NJ 35 DWARS KILL LANE	07648	403000 359900 762900	2097212	2097212 00	504468 504468 1008936	544520 543756 1088276	524303 524303 1048606
1 9	2.533 AC 2SFBRDWG3  2.5330	2	LAM, JAMES 45 DWARS KILL LN NORWOOD, NJ 45 DWARS KILL LANE	07648	676000 593900 1269900	3490955	3490955 00	839722 839721 1679443	906391 905121 1811512	872739 872739 1745478
1 10	150X200 1LT 2SFDWG  .6887	2	LEVINE, RANDY & STEFANIE 65 DWARSKILL LN NORWOOD, NJ 65 DWARS KILL	07648	391300 262900 654200	1798396	1798396 00	432590 432590 865180	466935 466281 933216	449599 449599 899198
1 11	146X157 1LT 1SFDWG  .5262	2	AVIRAZ-SIBONY, EINAT 51 RIDGE ROAD NORWOOD, NJ 51 RIDGE RD	07648	364000 180800 544800	1497655	1497655 00	360249 360249 720498	388851 388306 777157	374414 374414 748828
1 12	1.38 2SFDWG  1.3800	2	GREENBERG, ROBERT M. & TAMMY H. 1 MILLBROOK CIRCLE NORWOOD, NJ 1 MILLBROOK CIRCLE	02640 07648	560300 569800 1130100	3106645	3106645 00	747279 747279 1494558	806609 805478 1612087	776662 776661 1553323
1 13	1.03 2SFDWG  1.0300	2	VILLANI, STEVEN & JUDITH ANN 11 MILLBROOK CIRCLE NORWOOD, NJ 11 MILLBROOK CIRCLE	00660 07648	442000 294400 736400	2024364	2024364 00	486945 486944 973889	525606 524869 1050475	506091 506091 1012182

10485500

28824640

00

00

28824640

13867079

14957561

14412323

Block No. Lot No. Qualification Account No.	Land Dimensions Building Description Additional Lots Acreage	Prop. Class	Owner's Name Address City State Property Location	Billing Code Zip Code	Land Improvement Exemption Net Total	2024 Property Tax Special Dist	2024 Total Tax Deduction Net Tax	Amt.Billed 2024 1st Q 2nd Q Total	2nd Half 2024 3rd Q 4th Q Total	Preliminary 2025 Tax 1st Q 2nd Q Total
1 14	.94 2SFDWG .9400	2	HASTINGS IV, JOHN J & KIMBERLY 21 MILLBROOK CIRCLE NORWOOD, NJ 21 MILLBROOK CIRCLE	07648	496600 223700 720300	1980105	1980105 00 1980105	476299 476298 952597	514114 513394 1027508	495027 495026 990053
1 15	.88 2SFDWG .8800	2	CAVALLARO, ALFRED (TRSTE) ONE ROCKERFELLER PLZA 321 NEW YORK, NY 31 MILLBROOK CIRCLE	10020	526500 277800 804300	2211021	2211021 00 2211021	531844 531843 1063687	574069 573265 1147334	552756 552755 1105511
1 16	.94 2SF DWG .9400	2	YANG, DAMIAN & CHUNG, MIN 41 MILLBROOK CIRCLE NORWOOD, NJ 41 MILLBROOK CIRCLE	07648	538200 243200 781400	2148069	2148069 00 2148069	516701 516701 1033402	557724 556943 1114667	537018 537017 1074035
1 17	.97 2SFDWG .9700	2	CHEN, ANDREW B & JIN 51 MILLBROOK CIRCLE NORWOOD, NJ 51 MILLBROOK CIRCLE	00672 07648	464500 282100 746600	2052403	2052403 00 2052403	493690 493689 987379	532886 532138 1065024	513101 513101 1026202
1 18	.90 2SFDWG .9000	2	KINNEARY, JAMES ETAL 61 MILLBROOK CIRCLE NORWOOD, NJ 61 MILLBROOK CIRCLE	07648	496600 276800 773400	2126077	2126077 00 2126077	511411 511411 1022822	552014 551241 1103255	531520 531519 1063039
1 19	.98 2SFDWG .9800	2	AXENROD, ROBERT & ALLISON 71 MILBROOK CR NORWOOD, NJ 71 MILLBROOK CIRCLE	07648	504400 284500 788900	2168686	2168686 00 2168686	521661 521660 1043321	563077 562288 1125365	542172 542171 1084343
1 20	1.03 POOL 1.0300	2	GROMMISCH, PETER E. & MARY ANN 81 MILLBROOK CIRCLE NORWOOD, NJ 81 MILLBROOK CIRCLE	00660 07648	523900 255100 779000	2141471	2141471 00 2141471	515114 515114 1030228	556011 555232 1111243	535368 535368 1070736
1 21	1.38 2SFDWG 1.3800	2	REILLY, SEAN 91 MILLBROOK CR NORWOOD, NJ 91 MILLBROOK CIRCLE	07648	526500 236300 762800	2096937	2096937 00 2096937	504402 504401 1008803	544449 543685 1088134	524235 524234 1048469
2 1	126X250 1LT 2SFDWG .7231	2	EPSTEIN, GAVRIEL & VIVIANA 196 MILLBROOK CIRCLE NORWOOD, NJ 196 MILLBROOK CIRCLE	07648	443400 541600 985000	2707765	2707765 00 2707765	651332 651331 1302663	703044 702058 1405102	676942 676941 1353883
2 2	150X267 1LT 1SFDWG .9194	2	WARD, DAVID & WENDY 186 MILLBROOK CR. NORWOOD, N.J. 186 MILLBROOK CIRCLE	00660 07648	488800 586200 1075000	2955175	2955175 00 2955175	710844 710844 1421688	767281 766206 1533487	738794 738794 1477588
2 3	150X267 1LT 2SFDWG .9194	2	RITTENBERG, STEPHEN ALAN & KAREN 176 MILLBROOK CIRCLE NORWOOD, NJ 176 MILLBROOK CIRCLE	00597 07648	488800 243600 732400	2013368	2013368 00 2013368	484300 484299 968599	522751 522018 1044769	503342 503342 1006684
2 4	150X267 1LT 2SFRDWG .9194	2	GILBERT, TREVOR J & KURTZ, ALISA C 166 MILLBROOK CIRCLE NORWOOD, NJ 166 MILLBROOK CIRCLE	07648	488800 357600 846400	2326754	2326754 00 2326754	559682 559682 1119364	604118 603272 1207390	581689 581688 1163377
2 5	.99 2SFDWG .9900	2	BREITBART, SETH & BROOKE 156 MILLBROOK CIRCLE NORWOOD, NJ 156 MILLBROOK CIRCLE	00672 07648	504400 316700 821100	2257204	2257204 00 2257204	542953 542952 1085905	586060 585239 1171299	564301 564301 1128602
2 6	1.04 2SFDWG 1.0400	2	CHO, KENNETH K & BARBARA J 146 MILLBROOK CIRCLE NORWOOD, N.J. 146 MILLBROOK CIRCLE	00660 07648	512200 229800 742000	2039758	2039758 00 2039758	490648 490647 981295	529603 528860 1058463	509940 509939 1019879

11358600

31224793

00

00

31224793

15021753

16203040

15612401

Block No. Lot No. Qualification Account No.	Land Dimensions Building Description Additional Lots Acreage	Prop. Class	Owner's Name Address City State Property Location	Billing Code Zip Code	Land Improvement Exemption Net Total	2024 Property Tax Special Dist	2024 Total Tax Deduction Net Tax	Amt.Billed 2024 1st Q 2nd Q Total	2nd Half 2024 3rd Q 4th Q Total	Preliminary 2025 Tax 1st Q 2nd Q Total
2 7	1.03 2SFDWG POOL 1.0300	2	DAUTREMONT, CHARLES & SUNG, YOO YOUNG 136 MILLBROOK CIRCLE NORWOOD, NJ 07648 136 MILLBROOK CIRCLE	07648	479700 280200 759900	2088965	2088965 00 2088965	502484 502484 1004968	542379 541618 1083997	522242 522241 1044483
2 8	1.08 1SFDWG 1.0800	2	CONKLIN, FOSTER JR. & SANDRA 126 MILLBROOK CIR NORWOOD, NJ 07648 126 MILLBROOK CIRCLE	07648	530400 322700 853100	2345172	2345172 00 2345172	564113 564112 1128225	608900 608047 1216947	586293 586293 1172586
2 9	150X269 1LT 2SFDWG .9263	2	GOLD, DAVID A & SILBERT, AILIE 116 MILLBROOK CIRCLE NORWOOD, NJ 07648 116 MILLBROOK CIRCLE	07648	369500 261000 630500	1733245	1733245 00 1733245	416919 416918 833837	450019 449389 899408	433312 433311 866623
2 10	150X275 1LT 2SFDWG .9470	2	ASH, DAVID M & ROSEMARIE 106 MILLBROOK CIRCLE NORWOOD, NJ 07648 106 MILLBROOK CIRCLE	07648	500500 236500 737000	2026013	2026013 00 2026013	487342 487341 974683	526034 525296 1051330	506504 506503 1013007
2 11	135X275 1LT 2SFDWG POOL&CAB .8523	2	SINGER, ISRAEL & BRURIA 76 MILLBROOK CIRCLE NORWOOD, NJ 07648 76 MILLBROOK CIRCLE	00660 07648	504400 296700 801100	2202224	2202224 00 2202224	529728 529727 1059455	571785 570984 1142769	550556 550556 1101112
2 12	150X275 1LT 2SFDWG .9470	2	FINK, DANIEL & LINGG, YVONNE PO BOX 408 DEVAULT, PA 19432-0408 66 MILLBROOK CIRCLE	07648	455200 136000 591200	1625209	1625209 00 1625209	390931 390931 781862	421969 421378 843347	406303 406302 812605
2 13	105X270 1LT 2SFDWG POOL .6508	2	CHO, HEE-KYUNG 56 MILLBROOK CR NORWOOD, NJ 07648 56 MILLBROOK CIRCLE	07648	492700 482400 975100	2680550	2680550 00 2680550	644785 644785 1289570	695978 695002 1390980	670138 670137 1340275
2 14	150X250 1LT 2SFDWG .8609	2	CONROY, PATRICK F. & SHEILA P. 46 MILLBROOK CIRCLE NORWOOD N.J. 00672 46 MILLBROOK CIRCLE	07648	516100 283800 799900	2198925	2198925 00 2198925	528934 528934 1057868	570929 570128 1141057	549732 549731 1099463
2 15	.93 2SFDWG .9300	2	FINKLER, DAVID & REBECCA 36 MILLBROOK CIR NORWOOD, NJ 00660 36 MILLBROOK CIRCLE	07648	496600 300400 797000	2190953	2190953 00 2190953	527017 527016 1054033	568859 568061 1136920	547739 547738 1095477
2 16	.92 2SFDWG .9200	2	BARBARA ANGIOLOTTI QTRP 26 MILLBROOK CIRCLE NORWOOD, NJ 07648 26 MILLBROOK CIRCLE	07648	484900 221500 706400	1941894	1941894 00 1941894	467107 467107 934214	504193 503487 1007680	485474 485473 970947
3 1	.98AC 2SFDWG .9800	2	FRIEDBERG (ETAL), STEVEN G 1 FRASCO LANE NORWOOD, N.J. 01175 1 FRASCO LANE	07648	522600 287800 810400	2227790	2227790 00 2227790	535877 535877 1071754	578423 577613 1156036	556948 556947 1113895
3 2	.92AC 2SFDGP .9200	2	KONRAD, BARBARA 7 FRASCO LANE NORWOOD, NJ 07648 7 FRASCO LANE	07648	465400 377600 843000	2317407	2317407 00 2317407	557434 557434 1114868	601691 600848 1202539	579352 579352 1158704
3 3	.92AC 2SFBDBG .9200	2	BARBA, JENNIFER 9 FRASCO LANE NORWOOD, NJ 07648 9 FRASCO LANE	07648	477100 437900 915000	2515335	2515335 00 2515335	605044 605044 1210088	653081 652166 1305247	628834 628834 1257668
3 4	.925 2SFDWG .9250	2	HULBROCK, JOHN & NANCY 131 MILLBROOK CIRCLE NORWOOD, NJ 01246 131 MILLBROOK CIRCLE	07648	534300 285300 819600	2253080	2253080 00 2253080	541961 541960 1083921	584990 584169 1169159	563270 563270 1126540



Block No. Lot No. Qualification Account No.	Land Dimensions Building Description Additional Lots Acreage	Prop. Class	Owner's Name Address City State Property Location	Billing Code Zip Code	Land Improvement Exemption Net Total	2024 Property Tax Special Dist	2024 Total Tax Deduction Net Tax	Amt.Billed 2024 1st Q 2nd Q Total	2nd Half 2024 3rd Q 4th Q Total	Preliminary 2025 Tax 1st Q 2nd Q Total
3 5	.85 2SFDWG .8500	2	GALLO, RICHARD & MAUREEN 121 MILL BROOK CIRCLE NORWOOD, NJ 121 MILLBROOK CIRCLE	00660 07648	488800 296300 785100	2158240	2158240 00 2158240	519148 519147 1038295	560365 559580 1119945	539560 539560 1079120
3 6	230X150 1LT 2SFDWG .7920	2	LUZZI, GEORGE 111 MILLBROOK CIRCLE NORWOOD, N.J. 111 MILLBROOK CIRCLE	00597 07648	488800 276300 765100	2103260	2103260 00 2103260	505923 505922 1011845	546090 545325 1091415	525815 525815 1051630
3 7	230X100 1LT 2SFDWG .5280	2	NICOLAI, JOHN A & GERALDINE T 101 MILL BROOK CIRCLE NORWOOD, N.J. 101 MILLBROOK CIRCLE	07648	484900 398300 883200	2427917	2427917 00 2427917	584016 584016 1168032	630384 629501 1259885	606980 606979 1213959
4 1	.92AC 2SFBVENG2 .9200	2	JONAS, JILL K 1 TILDEN PLACE NORWOOD, NJ 1 TILDEN PL	00660 07648	481000 469500 950500	2612925	2612925 00 2612925	628519 628518 1257037	678419 677469 1355888	653232 653231 1306463
4 2	.92AC 2SFBG2 .9200	2	SRUOGINIS, ALDONA (ETALS) 3 TILDEN PLACE NORWOOD, NJ 3 TILDEN PLACE	07648	496600 368000 864600	2376785 S1	2376785 -25000 2351785	565467 565467 1130934	610858 609993 1220851	587947 587946 1175893
4 3	.92AC 2SFDGP .9200	2	CANNOLD, SANFORD & SUSAN 7 TILDEN PLACE NORWOOD, NJ 7 TILDEN PLACE	07648	504400 464100 968500	2662407	2662407 00 2662407	640421 640421 1280842	691267 690298 1381565	665602 665602 1331204
4 4	.998AC 2SFG2 .9980	2	WESTPHAL, MICHAEL & CHRISTINA 9 TILDEN PL NORWOOD, NJ 9 TILDEN PLACE	07648	521300 483100 1004400	2761096	2761096 00 2761096	664160 664159 1328319	716891 715886 1432777	690274 690274 1380548
4 5	.95AC 2SFBG2 .9500	2	GJEVUKAJ, SKENDER (ETAL) 35 PIERSON AVENUE NORWOOD, NJ 35 PIERSON AV	07648	500500 905900 1406400	3866194	3866194 00 3866194	929982 929982 1859964	1003818 1002412 2006230	966549 966548 1933097
4 6	.99AC 2SFDW2G .9900	2	SOLLICITO, JOHN & DEVON 25 PIERSON AVENUE NORWOOD, NJ 25 PIERSON AVE	06225 07648	469200 422000 891200	2449909	2449909 00 2449909	589306 589306 1178612	636094 635203 1271297	612478 612477 1224955
4 7	1.11AC 2SFDWG2 POOL 1.1100	2	LIN, JA.S. & JANICE, K.C. 10 FRASCO LANE NORWOOD N.J. 10 FRASCO LANE	07648	535600 364400 900000	2474100	2474100 00 2474100	595125 595125 1190250	642375 641475 1283850	618525 618525 1237050
4 8	.92AC 2SFDW2G .9200	2	OLSHAN, ARTHUR JR. & REDDEN, M. 8 FRASCO LANE NORWOOD, NJ 8 FRASCO LANE	07648	488800 399200 888000	2441112	2441112 00 2441112	587190 587190 1174380	633810 632922 1266732	610278 610278 1220556
4 9	.99AC 2SFDG .9900	2	BIRD, PETER G. & JUDITH B. 6 FRASCO LANE NORWOOD, N.J. 6 FRASCO LANE	07648	520000 315600 835600	2297064 V1	2297064 -25000 2272064	546291 546290 1092581	590160 589323 1179483	568016 568016 1136032
4 10	.965AC 2 SF G .9650	2	REGUNATHAN, RAM ETAL 4 FRASCO LANE NORWOOD, NJ 4 FRASCO LANE	07648	521300 440300 961600	2643438	2643438 00 2643438	635858 635858 1271716	686342 685380 1371722	660860 660859 1321719
4 11	.926AC 2SFDW2G .9260	2	PREPIS, GEORGE & HARRIET 2 FRASCO LANE NORWOOD, NJ 2 FRASCO LANE	07648	492700 510200 1002900	2756972	2756972 00 2756972	663168 663168 1326336	715820 714816 1430636	689243 689243 1378486

Block No. Lot No. Qualification Account No.	Land Dimensions Building Description Additional Lots Acreage	Prop. Class	Owner's Name Address City State Property Location	Billing Code Zip Code	Land Improvement Exemption Net Total	2024 Property Tax Special Dist	2024 Total Tax Deduction Net Tax	Amt.Billed 2024 1st Q 2nd Q Total	2nd Half 2024 3rd Q 4th Q Total	Preliminary 2025 Tax 1st Q 2nd Q Total
5 1	.59 2SFDWG .5900	2	NOBILE, DIANE 56 RIDGE ROAD NORWOOD, NJ 56 RIDGE RD	02640 07648	356200 299000 655200	1801145	1801145 00	433251 433251 866502	467649 466994 934643	450287 450286 900573
5 2	151X150 1LT 2SFDWG .5200	2	GONZALEZ, ARMANDO & WENDRA B RALEY 46 RIDGE RD NORWOOD, NJ 46 RIDGE RD	07648	332800 250100 582900	1602392	1602392 00	385443 385443 770886	416045 415461 831506	400598 400598 801196
5 3	151X150 1LT 2SFDWG .5200	2	SOMAN,SHIVANGI 36 RIDGE ROAD NORWOOD, N.J. 36 RIDGE RD	07648	332800 233500 566300	1556759	1556759 00	374466 374466 748932	404197 403630 807827	389190 389190 778380
5 4	151X150 1LT 2SFDWG .5200	2	RICHMOND (ETAL), JOHN 26 RIDGE RD NORWOOD, NJ 26 RIDGE ROAD	00660 07648	332800 246400 579200	1592221	1592221 00	382996 382996 765992	413404 412825 826229	398056 398055 796111
5 5	151X150 1LT 2SFDWG .5200	2	NAGY, CAROLINE 33 WYNDHAN ROAD NORWOOD, NJ 16 RIDGE RD	07648	332800 132800 465600	1279934	1279934 00	307878 307878 615756	332322 331856 664178	319984 319983 639967
5 6	152X150 1LT 2SFDWG .5234	2	BUTLER,DG.&MA. 6 RIDGE RD. NORWOOD N.J. 6 RIDGE RD	07648	332800 287800 620600	1706029	1706029 00	410372 410372 820744	442953 442332 885285	426508 426507 853015
5 7	.92AC 2SFDW2G .9200	2	GETTIS, ALAN & NANETTE ETALS/TRSTES 430 ANDERSON AVE #3 CLIFFSIDE PARK, NJ 59 PIERSON AVE	07010	488800 383100 871900	2396853	2396853 00	576544 576544 1153088	622319 621446 1243765	599214 599213 1198427
5 8	.96AC .9600	2	GARCIA, FELIX M. 8 TILDEN PLACE NORWOOD, N.J. 8 TILDEN PL.	00672 07648	481000 855400 1336400	3673764	3673764 00	883695 883694 1767389	953856 952519 1906375	918441 918441 1836882
5 9	.96AC 2SFDW2G .9600	2	KHATCHADOURIAN, ARAM & LORRAINE 6 TILDEN PLACE NORWOOD, N.J. 6 TILDEN PL	07648	520000 365400 885400	2433965	2433965 00	585471 585471 1170942	631954 631069 1263023	608492 608491 1216983
5 10	.92AC 2SFRDWG2 POOL .9200	2	SHAW,LA.& N. 48 ENGLE ST. ENGLEWOOD, N.J. 4 TILDEN PLACE	00660 07631	488800 305100 793900	2182431 v1	2182431 -25000	518717 518716 1037433	560396 559602 1119998	539358 539358 1078716
5 11	.92AC 1F 3G .9200	2	ALAVERDIAN, RAFFI & HERSIK 2 TILDEN PL NORWOOD, NJ 2 TILDEN PL	07648	492700 521700 1014400	2788586	2788586 00	670772 670772 1341544	724028 723014 1447042	697147 697146 1394293
6 1	128X181 1LT 2SFDWG .5319	2	GAWLEY,GAVIN &O'HARE,JOANNE 50 DWARS KILL LN NORWOOD, NJ 50 DWARS KILL LANE	07648	360100 247500 607600	1670292	1670292 00	401776 401775 803551	433675 433066 866741	417573 417573 835146
6 2	.68 2SFDWG2 POOL .6800	2	LILIKAS, MARINOS & ANNA 40 DWARSKILL LANE NORWOOD, NJ 40 DWARS KILL LANE	07648	403000 381600 784600	2156865	2156865 00	518817 518817 1037634	560008 559223 1119231	539217 539216 1078433
6 3	.56 2SFDWG .5600	2	SCRIVANICH, RYAN & REBECCA L 30 DWARS KILL LANE NORWOOD, NJ 30 DWARS KILL LANE	07648	336700 296200 632900	1739842	1739842 00	418506 418505 837011	451732 451099 902831	434961 434960 869921

10396900

28581078

00

25000

28556078

13737404

14818674

14278043

Block No. Lot No. Qualification Account No.	Land Dimensions Building Description Additional Lots Acreage	Prop. Class	Owner's Name Address City State Property Location	Billing Code Zip Code	Land Improvement Exemption Net Total	2024 Property Tax Special Dist	2024 Total Tax Deduction Net Tax	Amt.Billed 2024 1st Q 2nd Q Total	2nd Half 2024 3rd Q 4th Q Total	Preliminary 2025 Tax 1st Q 2nd Q Total
6 4	177X130 1LT 2SFDWG .5282	2	TRENKMANN, EDWARD JR & JULIA 20 DWARS KILL LANE NORWOOD, NJ 20 DWARS KILL LANE	07648	336700 216600 553300	1521022	V1 1521022 -25000 1496022	359620 359620 719240	388668 388114 776782	374006 374005 748011
6 5	.8AC 2SFDWG .8000	2	COHEN, A.K. & R. 10 DWARSKILL LANE NORWOOD, N.J. 10 DWARS KILL LANE	07648	342100 239300 581400	1598269	1598269 00 1598269	384451 384451 768902	414974 414393 829367	399568 399567 799135
6 6	190X125 1LT 2SFDWG .5452	2	FRIED, LAWRENCE S & ANITA 21 RIDGE RD NORWOOD, NJ 21 RIDGE RD	07648	348400 247000 595400	1636755	1636755 00 1636755	393709 393708 787417	424967 424371 849338	409189 409189 818378
6 7	150X150 1LT 2SFDWG .5165	2	PEPOSE, DAVID & ERICA 31 RIDGE ROAD NORWOOD, NJ 31 RIDGE RD	07648	332800 302600 635400	1746715	1746715 00 1746715	420159 420158 840317	453517 452881 906398	436679 436679 873358
6 8	152X150 1LT 1SFDWG .5234	2	ROEHRER, ALVIN J & ANN MARIE 41 RIDGE RD NORWOOD, NJ 41 RIDGE RD	07648	332800 141800 474600	1304675	1304675 00 1304675	313830 313829 627659	338746 338270 677016	326169 326169 652338
7 1	1.15AC 2SFDWG 1.1500	2	SHEARMAN, RYAN & ZUPANOVICH, DANIELLE 10 BRIARWOOD AVE NORWOOD, NJ 10 BRIARWOOD AVE	07648	521200 279000 800200	2199750	2199750 00 2199750	529133 529133 1058266	571142 570342 1141484	549938 549937 1099875
7 2	150X260 1LT 2SFDWG .8953	2	BOCHI, NICHOLAS & LUCY 20 BRIARWOOD AVE NORWOOD, NJ 20 BRIARWOOD AVE	07648	504400 885600 1390000	3821110	3821110 00 3821110	919138 919137 1838275	992113 990722 1982835	955278 955277 1910555
7 3	150X260 1LT 2SFDWG .8953	2	LEE, SANG 30 BRIARWOOD AVE NORWOOD, NJ 30 BRIARWOOD AVE	07648	488800 229300 718100	1974057	1974057 00 1974057	474844 474844 949688	512544 511825 1024369	493515 493514 987029
7 4	155X260 1LT 2SFDWG .9252	2	JOHNG, SOO WOO & HONG L. 40 BRIARWOOD AVE. NORWOOD, N.J. 40 BRIARWOOD AVE	07648	496600 234600 731200	2010069	2010069 00 2010069	483506 483506 967012	521894 521163 1043057	502518 502517 1005035
7 5	150X260 1LT 2SFDWG .8953	2	SAUSA, JOELLE 50 BRIARWOOD AVE NORWOOD, NJ 50 BRIARWOOD AVE	08648	484900 1305100 1790000	4920710	4920710 00 4920710	1183638 1183637 2367275	1277613 1275822 2553435	1230178 1230177 2460355
7 6	150X266 1LT POOL .9160	2	GALVIN, TERENCE G. & CAROL A. 60 BRIARWOOD AV. NORWOOD, N.J. 60 BRIARWOOD AVE	07648	492700 269500 762200	2095288	2095288 00 2095288	504005 504005 1008010	544020 543258 1087278	523822 523822 1047644
7 7	154X260 1LT 2SFDWG .9192	2	SAVALIA, HARESH & SHANTA 360 BULLARD AVE.. PARAMUS, N.J. 68 BRIARWOOD AV.	07652	468100 251900 720000	1979280	1979280 00 1979280	476100 476100 952200	513900 513180 1027080	494820 494820 989640
7 8	150X250 1LT 2SFDWG .8609	2	ENGMANN, WILLIAM & ROSEMARY 76 BRIARWOOD AVENUE NORWOOD, NJ 76 BRIARWOOD AVE	07648	477100 402000 879100	2416646	2416646 00 2416646	581305 581305 1162610	627458 626578 1254036	604162 604161 1208323
7 9	182X220 1LT 2SFDWG .9192	2	CANIKLIGIL, AYSEGUL DUYGU 84 BRIARWOOD AVENUE NORWOOD, NJ 84 BRIARWOOD AVE	07648	479200 249900 729100	2004296	2004296 00 2004296	482118 482117 964235	520395 519666 1040061	501074 501074 1002148

11360000

31228642

00

25000

31203642

15011106

16192536

15601824

Block No. Lot No. Qualification Account No.	Land Dimensions Building Description Additional Lots Acreage	Prop. Class	Owner's Name Address City State Property Location	Billing Code Zip Code	Land Improvement Exemption Net Total	2024 Property Tax Special Dist	2024 Total Tax Deduction Net Tax	Amt.Billed 2024 1st Q 2nd Q Total	2nd Half 2024 3rd Q 4th Q Total	Preliminary 2025 Tax 1st Q 2nd Q Total
7 10	.06  .0600	1	NAWI, STEVEN & KATHLEEN 92 BRIARWOOD AVE NORWOOD N.J. BRIARWOOD AVE	07648	7800 0 7800	21442	21442 00 21442	5158 5158 10316	5567 5559 11126	5361 5360 10721
7 11	112X250 1LT 2SFDWG  .6428	2	KISALA (ETAL), JOHN 100 BRIARWOOD AVE NORWOOD, NJ 100 BRIARWOOD AVE	00660 07648	533000 412500 945500	2599180	2599180 00 2599180	625212 625212 1250424	674851 673905 1348756	649795 649795 1299590
7 12	.96 2SFDWG  .9600	2	AKNIL, MEHMET CIHAN & MELTEM 108 BRIARWOOD AVENUE NORWOOD, NJ 108 BRIARWOOD AVE	07648	504400 478800 983200	2702817	2702817 00 2702817	650141 650141 1300282	701759 700776 1402535	675705 675704 1351409
7 13  000000	.8  .8000	2	SIMON, DAVID & ANN 88 MOHAWK AVENUE NORWOOD, NJ 88 MOHAWK AVE	07648	442000 556500 998500	2744877	2744877 00 2744877	660259 660258 1320517	712679 711681 1424360	686220 686219 1372439
7 14	1AC 2SFDWG  1.0000	2	NAWI STEVEN & KATHLEEN 92 BRIARWOOD AVE NORWOOD NJ 92 BRIARWOOD AVE	07648	559000 453900 1012900	2784462	2784462 00 2784462	669781 669780 1339561	722957 721944 1444901	696116 696115 1392231
7 15.01	119 ACRES  119.0000	15C	COUNTY OF BERGEN 21 MAIN STREET HACKENSACK, N.J. SENECA AVE	07601	*EXEMPT*	00	00 00 00	00 00 00	00 00 00	00 00 00
7 15.02	1ACRE  1.0000	2	BLANK, JOEL & STACI 101 RIO VISTA DR. NORWOOD, NJ 101 RIO VISTA DR.	07024	496600 901900 1398500	3844477	3844477 00 3844477	924759 924758 1849517	998179 996781 1994960	961120 961119 1922239
7 15.03	1ACRE  1.0000	2	NOUMAN, AYAD & HELENA 111 RIO VISTA DR. NORWOOD, N.J. 111 RIO VISTA DR.	00660 07648	468000 817200 1285200	3533015	3533015 00 3533015	849839 849838 1699677	917312 916026 1833338	883254 883254 1766508
7 15.04	1ACRE  1.0000	2	CHO, HECTOR S & SHERIE R SINGH- 121 RIO VISTA DR NORWOOD, NJ 121 RIO VISTA DR.	07648	520000 984500 1504500	4135871	4135871 00 4135871	994851 994851 1989702	1073837 1072332 2146169	1033968 1033968 2067936
7 15.05	1.257ACRES  1.2570	2	KRIETMAN, BRETT & BETH 211 WOOD TURTLE RUN NORWOOD, N.J. 211 WOOD TURTLE RUN	01175 07648	531100 961500 1492600	4103157	4103157 00 4103157	986982 986982 1973964	1065343 1063850 2129193	1025790 1025789 2051579
7 15.06	1.347ACRES  1.3470	2	BROOKS, GARY A & SHARI 221 WOOD TURTLE RUN NORWOOD, NJ 221 WOOD TURTLE RUN	07648	559000 691000 1250000	3436250	3436250 00 3436250	826563 826562 1653125	892188 890937 1783125	859063 859062 1718125
7 15.07	1.348ACRES  1.3480	2	SMITH-WILSON, LATRAVIETTE D 231 WOOD TURTLE RUN NORWOOD, NJ 231 WOOD TURTLE RUN	07648	559000 741000 1300000	3573700	3573700 00 3573700	859625 859625 1719250	927875 926575 1854450	893425 893425 1786850
7 15.08	1.284ACRES  1.2840	2	SAUSA, MARGARET & MIRZA, SENOL 241 WOOD TURTLE RUN NORWOOD, NJ 241 WOOD TURTLE RUN	07648	559000 1041000 1600000	4398400	4398400 00 4398400	1058000 1058000 2116000	1142000 1140400 2282400	1099600 1099600 2199200
7 15.09	1ACRE  1.0000	2	JUNG, WOO CHUL & SOO YOUN 240 WOOD TURTLE RUN NORWOOD, NJ 240 WOOD TURTLE RUN	00660 07648	525200 1063800 1589000	4368161	4368161 00 4368161	1050727 1050726 2101453	1134149 1132559 2266708	1092041 1092040 2184081

15367700

42245809

00

00

42245809

20323788

21922021

21122908

Block No. Lot No. Qualification Account No.	Land Dimensions Building Description Additional Lots Acreage	Prop. Class	Owner's Name Address City State Property Location	Billing Code Zip Code	Land Improvement Exemption Net Total	2024 Property Tax Special Dist	2024 Total Tax Deduction Net Tax	Amt.Billed 2024 1st Q 2nd Q Total	2nd Half 2024 3rd Q 4th Q Total	Preliminary 2025 Tax 1st Q 2nd Q Total
7 15.10	.994ACRE  .9940	2	DEL RIO, VICTOR & SUSAN 230 WOOD TURTLE RUN NORWOOD, NJ 230 WOOD TURTLE RUN	07648	520000 880000 1400000	3848600	3848600 00 3848600	925750 925750 1851500	999250 997850 1997100	962150 962150 1924300
7 15.11	1ACRE  1.0000	2	REILLY, JOSEPH E. JR. LITCHFIELD WAY ALPINE, N.J. 222 WOOD TURTLE RUN	07620	520000 1166000 1686000	4634814	4634814 00 4634814	1114868 1114867 2229735	1203383 1201696 2405079	1158704 1158703 2317407
7 15.12	1ACRE  1.0000	2	LEE, DONG HYUN & WHANG, HAE SUNG 210 WOOD TURTLE RUN NORWOOD, NJ 210 WOOD TURTLE RUN	07648	520000 630000 1150000	3161350	3161350 00 3161350	760438 760437 1520875	820813 819662 1640475	790338 790337 1580675
7 15.13	1.518ACRES  1.5180	2	TAPLIN, ANDREW & NICOLE 200 WOOD TURTLE RUN NORWOOD, NJ 200 WOOD TURTLE RUN	07648	587600 1021100 1608700	4422316	4422316 00 4422316	1063753 1063753 2127506	1148210 1146600 2294810	1105579 1105579 2211158
7 15.14	1ACRE  1.0000	2	LPHJ LLC 100 RIO VISTA DRIVE NORWOOD, NJ 100 RIO VISTA DR.	07648	488800 826700 1315500	3616310	3616310 00 3616310	869875 869874 1739749	938938 937623 1876561	904078 904077 1808155
7 15.15	1.126ACRE  1.1260	2	DIAMANT, ESTHER (GARDEN) 110 RIO VISTA DR NORWOOD, NJ 110 RIO VISTA DR.	07648 02640	533000 942000 1475000	4054775	4054775 00 4054775	975344 975344 1950688	1052781 1051306 2104087	1013694 1013694 2027388
7 15.16	.92AC.  .9200	2	STELLA, CARMINE N. & MARY 120 RIO VISTA DRIVE NORWOOD, N.J. 120 RIO VISTA DR.	07648	488800 1011200 1500000	4123500	4123500 00 4123500	991875 991875 1983750	1070625 1069125 2139750	1030875 1030875 2061750
7 15.17 CT300	.427  .4270	2	KIM, SANG J & YINA 300 DAFFODIL DRIVE NORWOOD, NJ 300 DAFFODIL DRIVE	07648	300000 600000 900000	2474100	2474100 00 2474100	595125 595125 1190250	642375 641475 1283850	618525 618525 1237050
7 15.17 CT302	.427  .4270	2	HELIOSTONE INC 302 DAFFODIL DR NORWOOD, NJ 302 DAFFODIL DRIVE	07648	300000 535000 835000	2295415	2295415 00 2295415	552144 552144 1104288	595981 595146 1191127	573854 573854 1147708
7 15.17 CT303	.4270  .4270	2	AHN, EUNSUK & SANGKUK 303 CROCUS HILL NORWOOD, NJ 303 CROCUS HILL	07648	300000 850000 1150000	3161350	3161350 00 3161350	760438 760437 1520875	820813 819662 1640475	790338 790337 1580675
7 15.17 CT304	.427  .4270	2	KIM, SANG K 304 IMPATIENS WAY NORWOOD, NJ 304 IMPATIENS WAY	07648	300000 743300 1043300	2868032	2868032 00 2868032	689883 689882 1379765	744655 743612 1488267	717008 717008 1434016
7 15.17 CT305	.4270  .4270	2	CHO, SUNG K & KYOUNG O 305 DAFFODIL DR NORWOOD, NJ 305 DAFFODIL DRIVE	07648 00154	300000 1074100 1374100	3777401	3777401 00 3777401	908624 908624 1817248	980764 979389 1960153	944351 944350 1888701
7 15.17 CT306	.4270  .4270	2	KIM, MINNIE & SIMON 306 DAFODIL DR NORWOOD, NJ 306 DAFFODIL DRIVE	07648 00660	300000 700400 1000400	2750100	2750100 00 2750100	661515 661514 1323029	714036 713035 1427071	687525 687525 1375050
7 15.17 CT307	.4270  .4270	2	YOON ETALS, SOON WOO 307 DAFFODIL DRIVE #2 NORWOOD, NJ 307 DAFFODIL DRIVE	07648	300000 784000 1084000	2979916	2979916 00 2979916	716795 716795 1433590	773705 772621 1546326	744979 744979 1489958



Block No. Lot No. Qualification Account No.	Land Dimensions Building Description Additional Lots Acreage	Prop. Class	Owner's Name Address City State Property Location	Billing Code Zip Code	Land Improvement Exemption Net Total	2024 Property Tax Special Dist	2024 Total Tax Deduction Net Tax	Amt.Billed 2024 1st Q 2nd Q Total	2nd Half 2024 3rd Q 4th Q Total	Preliminary 2025 Tax 1st Q 2nd Q Total
7 15.17 CT308	.4270  .4270	2	AN, MYUNG SOOK 308 DAFFODIL DRIVE NORWOOD, NJ 308 DAFFODIL DRIVE	07648	300000 900000 1200000	3298800	3298800 00 3298800	793500 793500 1587000	856500 855300 1711800	824700 824700 1649400
7 15.17 CT368	.4270  .4270	2	KANG, MOON SHIK & EUN SIM 368 CROCUS HILL NORWOOD, NJ 368 CROCUS HILL	07648	300000 731000 1031000	2834219	2834219 00 2834219	957821 957821 1915642	459804 458773 918577	708555 708555 1417110
7 15.17 CT400	.4270  .4270	2	KIM, JUNG SOON & ERIC H TRUSTEES 400 CROCUS HILL NORWOOD, NJ 400 CROCUS HILL	07648	300000 670000 970000	2666530	2666530 00 2666530	641413 641412 1282825	692338 691367 1383705	666633 666632 1333265
7 15.17 CT401	.4270  .4270	2	ZHANG, QIYUN & YANBAN 401 CROCUS HILL NORWOOD, NJ 401 CROCUS HILL	07648	300000 545000 845000	2322905	2322905 00 2322905	558757 558756 1117513	603119 602273 1205392	580727 580726 1161453
7 15.17 CT403	.4270  .4270	2	KIM, JEFFREY J & MI JEONG 403 CROCUS HILL NORWOOD, NJ 403 CROCUS HILL	07648	300000 720000 1020000	2803980	2803980 00 2803980	674475 674475 1348950	728025 727005 1455030	700995 700995 1401990
7 15.17 CT405	.4270  .4270	2	LAGINESTRA, MICHAEL ETAL 405 CROCUS HILL #9 NORWOOD, NJ 405 CROCUS HILL	07648	300000 700000 1000000	2749000	2749000 00 2749000	661250 661250 1322500	713750 712750 1426500	687250 687250 1374500
7 15.17 CT406	.4270  .4270	2	WHATLEY, LESLIE 406 CROCUS HILL NORWOOD, NJ 406 CROCUS HILL	07648	300000 590000 890000	2446610	2446610 00 2446610	727375 727375 1454750	496375 495485 991860	611653 611652 1223305
7 15.17 CT407	.4270  .4270	2	KIM, HOO J & SUNG S 407 CROCUS HILL NORWOOD, NJ 407 CROCUS HILL	07647	300000 675000 975000	2680275	2680275 00 2680275	644719 644719 1289438	695906 694931 1390837	670069 670069 1340138
7 15.17 CT408	.4270  .4270	2	CHOI, SUN HEE 408 CROCUS HILL NORWOOD, NJ 408 CROCUS HILL	07648 00660	300000 700000 1000000	2749000	2749000 00 2749000	661250 661250 1322500	713750 712750 1426500	687250 687250 1374500
7 15.17 CT409	.4270  .4270	2	CHOE, TUK K & IN JOO 409 CROCUS HILL NORWOOD, NJ 409 CROCUS HILL	07648 00660	300000 600000 900000	2474100	2474100 00 2474100	595125 595125 1190250	642375 641475 1283850	618525 618525 1237050
7 15.17 CT410	.4270  .4270	2	GUTMANN, BENJAMIN & SUSAN 410 CROCUS HILL NORWOOD, NJ 410 CROCUS HILL	07648 00660	300000 650000 950000	2611550	2611550 00 2611550	628188 628187 1256375	678063 677112 1355175	652888 652887 1305775
7 15.17 CT411	.4270  .4270	2	PAK, NAM YOUNG 411 CROCUS HILL NORWOOD, NJ 411 CROCUS HILL	07648	300000 590000 890000	2446610	2446610 00 2446610	588513 588512 1177025	635238 634347 1269585	611653 611652 1223305
7 15.18	1 ACRE  1.0000	2	SOLOMON, DAVID & CARYN 130 RIO VISTA DR NORWOOD, NJ 130 RIO VISTA DR.	07648 00660	512200 472800 985000	2707765	2707765 00 2707765	651332 651331 1302663	703044 702058 1405102	676942 676941 1353883
7 15.19	1 ACRE  1.0000	2	KIM, BONG JUNE & CHRISTINE M BAE 140 RIO VISTA DR NORWOOD, NJ 140 RIO VISTA DR.	07648	500500 1484400 1984900	5456490	5456490 00 5456490	1312516 1312515 2625031	1416722 1414737 2831459	1364123 1364122 2728245

Block No. Lot No. Qualification Account No.	Land Dimensions Building Description Additional Lots Acreage	Prop. Class	Owner's Name Address City State Property Location	Billing Code Zip Code	Land Improvement Exemption Net Total	2024 Property Tax Special Dist	2024 Total Tax Deduction Net Tax	Amt.Billed 2024 1st Q 2nd Q Total	2nd Half 2024 3rd Q 4th Q Total	Preliminary 2025 Tax 1st Q 2nd Q Total
8 1	.96 2SFDWG  .9600	2	GANDHI, DEEPAKUMAR & JANHAVI 28 MOHAWK AVENUE NORWOOD, NJ 28 MOHAWK AVE	07648	488800 278200 767000	2108483	2108483 00 2108483	507179 507179 1014358	547446 546679 1094125	527121 527121 1054242
8 2	.92 POOL  .9200	2	SAVINOVICH, GIOVANNI & KEISOGU, AMANDA 269 TAPPAN ROAD NORWOOD, NJ 38 MOHAWK AV	07648	488800 392400 881200	2422419	2422419 00 2422419	582694 582693 1165387	628957 628075 1257032	605605 605605 1211210
8 3	150X250 1LT 2SFDWG  .8609	2	ZHU, QIN & SHOU, YINONG 7 KNOLL WAY NORWOOD, NJ 7 KNOLL WAY	00660 07648	484900 1150100 1635000	4494615	4494615 00 4494615	1081144 1081144 2162288	1166981 1165346 2332327	1123654 1123654 2247308
8 4	160X260 1LT 2SFDWG POOL  .9550	2	SCHWARTZ, STANLEY D 21 BRIARWOOD AVE NORWOOD, NJ 21 BRIARWOOD AVE.	07648	504400 226100 730500	2008145	2008145 00 2008145	483044 483043 966087	521394 520664 1042058	502037 502036 1004073
8 5	140X250 1LT POOL  .8035	2	SOFIS UNICORN LLC 11 BRIARWOOD AVE NORWOOD, NJ 11 BRIARWOOD AVE	07648	484900 646700 1131600	3110768	3110768 00 3110768	748271 748270 1496541	807680 806547 1614227	777692 777692 1555384
8 6	150X260 1LT 2SFDWG  .8953	2	O'SULLIVAN, JOHN & CHARLOTTE 34 PIERSON AVE NORWOOD, NJ 34 PIERSON AVE	07648	488800 216800 705600	1939694	1939694 00 1939694	466578 466578 933156	503622 502916 1006538	484924 484923 969847
8 7	150X260 1LT 2SFDWG  .8953	2	RODGERS, LAURA S 42 PIERSON AVE NORWOOD, NJ 42 PIERSON AVE	07648	488800 258600 747400	2054603	2054603 00 2054603	494219 494218 988437	533457 532709 1066166	513651 513651 1027302
8 8	150X260 1LT 2SFDW  .8953	2	CHIMENTO, NORMA & TRICIA L 8 MOHAWK AVE NORWOOD, NJ 8 MOHAWK AVE	07648	484900 184500 669400	1840181	1840181 00 1840181	442641 442641 885282	477784 477115 954899	460046 460045 920091
9 1	200X160 1LT 2SFDWG  .7346	2	FOSCHINO, PATRICIA & BARRY 62 MOHAWK AVE NORWOOD, NJ 62 MOHAWK AVE	00316 07648	430300 348200 778500	2140097	2140097 00 2140097	514784 514783 1029567	555654 554876 1110530	535025 535024 1070049
9 2	.94 2SFDWG  .9400	2	IMBRIALE, FRANCIS & DEBRA 72 MOHAWK AVE NORWOOD, NJ 72 MOHAWK AVE	07648	504400 290300 794700	2184630	2184630 00 2184630	525496 525495 1050991	567217 566422 1133639	546158 546157 1092315
9 3	.95 2SFDWG  .9500	2	UNANUE, MARIA D 115 BRIARWOOD AVE NORWOOD, NJ 115 BRIARWOOD AVE	00672 07648	492700 312300 805000	2212945	2212945 00 2212945	532307 532306 1064613	574569 573763 1148332	553237 553236 1106473
9 4	.94 2SFDWG  .9400	2	REILLY, BERNARD & ANNE 89 BRIARWOOD AVE NORWOOD, NJ 89 BRIARWOOD AVE	00660 07648	477100 1976300 2453400	6744397	6744397 00 6744397	1622311 1622311 3244622	1751114 1748661 3499775	1686100 1686099 3372199
9 5	.94 2SFDWG  .9400	2	HAUSMANN, DAVID & ANNIE H. ROGERS 71 BRIARWOOD AVE NORWOOD, NJ 71 BRIARWOOD AVE	00660 07648	496600 329500 826100	2270949	2270949 00 2270949	546259 546259 1092518	589629 588802 1178431	567738 567737 1135475
9 6	.87 2SFDWG  .8700	2	SOLOMON, ROBERT A & WEINER, ALISON 63 BRIARWOOD AVE NORWOOD, NJ 63 BRIARWOOD AVE	00660 07648	492700 579300 1072000	2946928	2946928 00 2946928	708860 708860 1417720	765140 764068 1529208	736732 736732 1473464

13997400

38478854

00

00

38478854

18511567

19967287

19239432

Block No. Lot No. Qualification Account No.	Land Dimensions Building Description Additional Lots Acreage	Prop. Class	Owner's Name Address City State Property Location	Billing Code Zip Code	Land Improvement Exemption Net Total	2024 Property Tax Special Dist	2024 Total Tax Deduction Net Tax	Amt.Billed 2024 1st Q 2nd Q Total	2nd Half 2024 3rd Q 4th Q Total	Preliminary 2025 Tax 1st Q 2nd Q Total
9 7	140X260 1LT 2SFDWG .8356	2	VAROSCAK, JOHN&CAROLE 43 BRIARWOOD AVE NORWOOD N.J. 43 BRIARWOOD AVE	07648	496600 267000 763600	2099136	2099136 -25000 2074136	498681 498680 997361	538770 538005 1076775	518534 518534 1037068
9 8	.97 2SFDWG .9700	2	LAURICELLA, MARY L 6 KNOLL WAY NORWOOD, NJ 6 KNOLL WAY	07648	500500 352400 852900	2344622	2344622 00 2344622	563981 563980 1127961	608757 607904 1216661	586156 586155 1172311
9 9	.91 .9100	2	KIM, NA YOUNG 54 MOHAWK AVENUE NORWOOD, NJ 54 MOHAWK AVE.	07648	477100 1397500 1874600	5153275	5153275 00 5153275	1239580 1239579 2479159	1337996 1336120 2674116	1288319 1288319 2576638
10 1	.95 2SFDWG .9500	2	DE DELVA, ARIELLE 88 PIERMONT RD NORWOOD, NJ 88 PIERMONT RD.	07648	397200 275700 672900	1849802	1849802 00 1849802	444956 444955 889911	480282 479609 959891	462451 462450 924901
10 2	145X275 1LT 2SFDWG .9154	2	CELAJ, ARBEN & PURTILL, EILEEN 92 PIERMONT RD NORWOOD, NJ 92 PIERMONT RD	07648	456100 215400 671500	1845954	1845954 00 1845954	444030 444029 888059	479283 478612 957895	461489 461488 922977
10 3	159X268 1LT 2SFDWG .9782	2	GJEVUKAJ, SOKOL 96 PIERMONT RD NORWOOD, NJ 96 PIERMONT RD	07648	448200 203600 651800	1791798	1791798 00 1791798	431003 431003 862006	465222 464570 929792	447950 447949 895899
10 4	105X345 1LT 2SF .8316	4A	100 PIERMONT RD REALTY, INC. 100 PIERMONT RD NORWOOD, NJ 100 PIERMONT RD	07648	463000 765700 1228700	3377696	3377696 00 3377696	812478 812478 1624956	876985 875755 1752740	844424 844424 1688848
10 5	140X275 1LT 2SFDWG .8838	2	LEE, WAI-YIP & LEUNG, TIFFANY 124 PIERMONT RD. NORWOOD, N.J. 124 PIERMONT RD	05925 07648	444800 206300 651100	1789874	1789874 00 1789874	430540 430540 861080	464723 464071 928794	447469 447468 894937
10 6	150X270 1LT 2SFDWG .9298	2	KAPROS, MARIE & HARILAOS & SERAFIM 144 PIERMONT RD NORWOOD, NJ 144 PIERMONT RD	07648	409600 248900 658500	1810217	1810217 00 1810217	435434 435433 870867	470004 469346 939350	452555 452554 905109
10 7	.92 2SFDWG .9200	2	BOYANOV, ALEXANDER & CHEN, YUNTING 152 PIERMONT RD NORWOOD, NJ 152 PIERMONT RD	07648	384900 239900 624800	1717575	1717575 00 1717575	413149 413149 826298	445951 445326 891277	429394 429394 858788
10 8	.95 2SFDWG .9500	2	MEO, TIFFINI M & ANTONIO B 164 PIERMONT RD NORWOOD, NJ 164 PIERMONT RD	07648	420900 242400 663300	1823412	1823412 00 1823412	438608 438607 877215	473430 472767 946197	455853 455853 911706
10 9	.97 2SFDWG .9700	2	FRANCIS, MICHAEL & KAREN 176 PIERMONT RD NORWOOD, NJ 176 PIERMONT RD	07648	448200 473200 921400	2532929	2532929 00 2532929	609276 609276 1218552	657649 656728 1314377	633233 633232 1266465
10 10	.89 2SFDWG .8900	2	NADEEV, DMITRY & LIUDMILA 83 MOHAWK AVE NORWOOD, NJ 83 MOHAWK AVE	01175 07648	484900 324300 809200	2224491	2224491 00 2224491	535084 535083 1070167	577567 576757 1154324	556123 556123 1112246
10 11	.98 2SFDWG .9800	2	GIANNAKAS, NICHOLAS & CAROLYN 75 MOHAWK AVE NORWOOD, NJ 75 MOHAWK AVE	07648	500500 239500 740000	2034260	2034260 00 2034260	489325 489325 978650	528175 527435 1055610	508565 508565 1017130

11784300

32395041

00

25000

32370041

15572242

16797799

16185023

Block No. Lot No. Qualification Account No.	Land Dimensions Building Description Additional Lots Acreage	Prop. Class	Owner's Name Address City State Property Location	Billing Code Zip Code	Land Improvement Exemption Net Total	2024 Property Tax Special Dist	2024 Total Tax Deduction Net Tax	Amt.Billed 2024 1st Q 2nd Q Total	2nd Half 2024 3rd Q 4th Q Total	Preliminary 2025 Tax 1st Q 2nd Q Total
10 12	.94 2SFDWG .9400	2	CURRIE, VIVIAN & KRISTI 67 MOHAWK AVE NORWOOD, NJ 67 MOHAWK AVE	07648	504400 174500 678900	1866296	1866296 00 1866296	448923 448923 897846	484565 483885 968450	466574 466574 933148
10 13	.91 2SFDWG .9100	2	LEACH, JONATHAN D TRSTES/ETAL 55 MOHAWK AVE NORWOOD, NJ 55 MOHAWK AVE.	07648	492700 210100 702800	1931997	1931997 00 1931997	464727 464726 929453	501624 500920 1002544	483000 482999 965999
10 14	210X215 1LT 2SFDWG 1.0365	2	GURUNATHAN, RAJAN & LAURA 43 MOHAWK AVE NORWOOD, NJ 43 MOHAWK AVE	02640 07648	504400 452200 956600	2629693	2629693 00 2629693	632552 632552 1265104	682773 681816 1364589	657424 657423 1314847
10 15	.83 2SFDWG .8300	2	KARATOPRAK, ANI & OHAN 33 MOHAWK AVE NORWOOD, NJ 33 MOHAWK AVE	00660 07648	488800 326900 815700	2242359	2242359 00 2242359	539382 539382 1078764	582206 581389 1163595	560590 560590 1121180
10 16	130X250 1LT PO. & SUN DECK .7461	2	KOPACZ (ETAL), MAGDALINE 19 MOHAWK AVE. NORWOOD, N.J. 19 MOHAWK AVE	00672 07648	504400 781700 1286100	3535489	3535489 00 3535489	850434 850434 1700868	917954 916667 1834621	883873 883872 1767745
10 17	150X270 1LT ADDITION .9298	2	HANNA, SAM 9 MOHAWK AVE NORWOOD, NJ 9 MOHAWK AVE	07648	484900 362000 846900	2328128	2328128 00 2328128	560013 560013 1120026	604475 603627 1208102	582032 582032 1164064
10 18	150X270 1LT 2SFDWG .9298	2	JUN, SUNG KUK 64 PIERSON AVENUE NORWOOD, NJ 64 PIERSON AVE	00660 07648	492700 234700 727400	1999623	1999623 00 1999623	480994 480993 961987	519182 518454 1037636	499906 499906 999812
10 19	150X270 1LT 2SFDWG .9298	2	KRANZIER, SCOTT & NIKKI 70 PIERSON AVE NORWOOD, NJ 70 PIERSON AVE	00672 07648	488800 271800 760600	2090889	2090889 00 2090889	502947 502947 1005894	542878 542117 1084995	522723 522722 1045445
10 20	150X270 1LT PORCH .9298	2	STOLLOW, AURY B. & LEE 78 PIERSON AVE. NORWOOD, NJ 78 PIERSON AV	06725 07648	492700 293700 786400	2161814	2161814 00 2161814	520007 520007 1040014	561293 560507 1121800	540454 540453 1080907
11 1 000000	240X160 1LT 1SFDWG .8815	2	GURKAN, MEHMET 214 PIERMONT RD NORWOOD, NJ 214 PIERMONT RD	07648	388000 214100 602100	1655173	1655173 00 1655173	398139 398139 796278	429749 429146 858895	413794 413793 827587
11 2 000000	.41 .4100	2	FEINSTEIN, BRAD & SIAMAS, POLYXENIA 91 MOHAWK AVENUE NORWOOD, NJ 91 MOHAWK AVE.	07648	332800 674900 1007700	2770167	2770167 00 2770167	666342 666342 1332684	719246 718237 1437483	692542 692542 1385084
11 4	180X248 1LT 1.0248	2	STEWART, JOHN A&ALICIA M 120 BRIARWOOD AVE NORWOOD, NJ 120 BRIARWOOD AVE	01003 07648	496600 1120300 1616900	4444858	4444858 00 4444858	1069176 1069175 2138351	1154062 1152445 2306507	1111215 1111214 2222429
11 5	110X250 1LT 2SFDWG .6313	2	RINALDI JR, PETER ALFRED & ADRIENNE 130 BRIARWOOD AVE NORWOOD, NJ 130 BRIARWOOD AVE	07648	512200 270400 782600	2151367	2151367 00 2151367	517495 517494 1034989	558581 557797 1116378	537842 537842 1075684
11 6	210X245 1LT 2SFDWG 1.1811	2	MALJEVIC, PHILLIP & ZIPPER, JONATHAN 192 PIERMONT RD NORWOOD, NJ 192 PIERMONT RD	07648	451600 239300 690900	1899284	1899284 00 1899284	456858 456858 913716	493130 492438 985568	474821 474821 949642

Block No. Lot No. Qualification Account No.	Land Dimensions Building Description Additional Lots Acreage	Prop. Class	Owner's Name Address City State Property Location	Billing Code Zip Code	Land Improvement Exemption Net Total	2024 Property Tax Special Dist	2024 Total Tax Deduction Net Tax	Amt.Billed 2024 1st Q 2nd Q Total	2nd Half 2024 3rd Q 4th Q Total	Preliminary 2025 Tax 1st Q 2nd Q Total
12 1 000000	.92 2S2G .9200	2	BAE, DAVID & PARK, JIN KYUNG 220 PIERMONT RD NORWOOD, NJ 220 PIERMONT RD.	07648	397000 193800 590800	1624109	1624109 00 1624109	390667 390666 781333	421684 421092 842776	406028 406027 812055
12 2 000000	1.33 AC. 2SFBW2G 1.3300	2	LINDER, ROBERT B & DONNA J 230 PIERMONT RD NORWOOD, NJ 230 PIERMONT RD	01175 07648	476600 466500 943100	2592582	2592582 00 2592582	623625 623625 1247250	673138 672194 1345332	648146 648145 1296291
12 3 000000	.93 ACRE .9300	2	RUDNITSKY (TRSTE), STEVEN A 93 MOHAWK AVE NORWOOD, NJ 93 MOHAWK AVE.	07648	414000 784800 1198800	3295501	3295501 00 3295501	792707 792706 1585413	855644 854444 1710088	823876 823875 1647751
13 1 000000	1.04 2SFDW 1.0400	2	ARNOLD, JONATHAN E. & ANN S. 92 MOHAWK AVE. NORWOOD, NJ 92 MOHAWK AVE.	00660 07648	526500 531600 1058100	2908717	2908717 00 2908717	699669 699669 1399338	755219 754160 1509379	727180 727179 1454359
13 2 000000	1AC 4LT 1.0000	2	ISSA, BRANDON CHARLES ETAL 96 MOHAWK AVE NORWOOD, NJ 96 MOHAWK AVE.	07648	520000 629000 1149000	3158601	3158601 00 3158601	759777 759776 1519553	820099 818949 1639048	789651 789650 1579301
13 3 000000	.92 2SFRD .9200	2	MILLIARESSIS, DEMETRIOS & RENEE 100 MOHAWK AVE NORWOOD, NJ 100 MOHAWK AVE.	00660 07648	494000 656000 1150000	3161350	3161350 00 3161350	760438 760437 1520875	820813 819662 1640475	790338 790337 1580675
13 4 000000	1.178 2SFRD 1.1780	2	WILLINGER, LOWELL D. 104 MOHAWK AVE NORWOOD, NJ 104 MOHAWK AVE.	00660 07648	468000 529300 997300	2741578	2741578 00 2741578	659465 659465 1318930	711823 710825 1422648	685395 685394 1370789
14 1 000000	2.52 AC. 2SBFDWG2 2.5200	2	SORATHIYA, JAY C & SINGH, REENA M 240 PIERMONT RD NORWOOD, NJ 240 PIERMONT ROAD	07648	545800 429200 975000	2680275	2680275 00 2680275	644719 644719 1289438	695906 694931 1390837	670069 670069 1340138
15 1.01 000000	.83 AC .8300	2	MURBERG, M. JR. & M. 15501 N. FLORIDA AVE. TAMPA, FL. 3 LANCASTER RD	33613 R40	0 0 0	00	00 00 00	00 00 00	00 00 00	00 00 00
15 1.02 000000	.83 AC .8300	1	MURBERG, M. JR. & M. 15501 N. FLORIDA AVE. TAMPA, FL. 5 LANCASTER RD	33613 R40	0 0 0	00	00 00 00	00 00 00	00 00 00	00 00 00
15 2.01 000000	.80AC .8000	2	VOLOKHOV, ALEXEY & TSAUR, LARISA 20 MACARTHUR AVENUE CLOSTER, NJ 8 CANTERBURY RD	07624	386700 888600 1275300	3505800	3505800 00 3505800	843293 843292 1686585	910245 908970 1819215	876450 876450 1752900
15 2.02 000000	.92AC .9200	2	SANZARI JR, JOSEPH M & LISA 145 MOHAWK AVENUE NORWOOD, NJ 145 MOHAWK AVE	07648	427700 1060000 1487700	4089687	4089687 00 4089687	983742 983742 1967484	1061846 1060357 2122203	1022422 1022422 2044844
15 3 000000	100X100 3LT .2296	2	RINALDI, VINCENT & DENISE 141 MOHAWK AVE. NORWOOD, N.J. 141 MOHAWK AVE.	07648	223600 636900 860500	2365515	2365515 00 2365515	569006 569006 1138012	614182 613321 1227503	591379 591379 1182758
16 1 000000	.918AC .9180	2	NARES, KIMBERLY A & DREW A 140 MOHAWK AVE NORWOOD, NJ 140 MOHAWK AVE	07648	488800 188000 676800	1860523	1860523 00 1860523	447534 447534 895068	483066 482389 965455	465131 465131 930262

12362400

33984238

00

00

33984238

16349279

17634959

16992123



Block No. Lot No. Qualification Account No.	Land Dimensions Building Description Additional Lots Acreage	Prop. Class	Owner's Name Address City State Property Location	Billing Code Zip Code	Land Improvement Exemption Net Total	2024 Property Tax Special Dist	2024 Total Tax Deduction Net Tax	Amt.Billed 2024 1st Q 2nd Q Total	2nd Half 2024 3rd Q 4th Q Total	Preliminary 2025 Tax 1st Q 2nd Q Total
16 2	.54AC 1SCBWG .5400	2	ZHANG (ETAL), GUOMING 142 MOHAWK AVE NORWOOD, NJ 142 MOHAWK AVE.	00660 07648	340600 605900 946500	2601929	2601929 00	625874 625873	675564 674618	650483 650482
16 3	.115AC .1150	15C	BOROUGH OF NORWOOD BOROUGH HALL NORWOOD, NJ SENECA AVE	07648	*EXEMPT*	00	00 00 00	00 00 00	00 00 00	00 00 00
16 4 000000	.40AC 7LT .4000	1	PLESCIA, M. & GIAMPAGLIA, A. P.O. BOX 401 NORWOOD, NJ SENACA AV	07648	41600 0 41600	114358	114358 00	27508 27508	29692 29650	28590 28589
16 5 000000	1.07 RANCH 1.0700	2	MEDEROS, RAUL G 1 LANCASTER ROAD NORWOOD, NJ 1 LANCASTER RD	07648	341100 74900 416000	1143584	1143584 00	275080 275080	296920 296504	285896 285896
17 1.01 000000	1.51ACRES 1STY&BASEMENT 1.5100	2	PEREIRA, CHRISTIANO & BIANCA 80 ROOSEVELT ST CLOSTER, NJ 350 PIERMONT RD.	07624	511900 144800 656700	1805268	1805268 00	434243 434243	468720 468062	451317 451317
17 1.02	1.21ACRES 1.2100	2	HAN, ANTHONY & KEEYEON 1 CANTERBURY ROAD NORWOOD, NJ 1 CANTERBURY ROAD	00672 07648	547300 769500 1316800	3619883	3619883 00	870734 870734	939866 938549	904971 904971
17 1.03	.923AC .9230	2	SLKIM LLC 11 CANTERBURY RD NORWOOD, NJ 11 CANTERBURY RD.	07648	414000 548600 962600	2646187	2646187 00	636520 636519	687056 686092	661547 661547
17 2 000000	1.73 2SFDWG 1.7300	2	GILLEN, MARY ELIZABETH 376 PIERMONT RD NORWOOD, NJ 376 PIERMONT RD	07648	470900 120400 591300	1625484	1625484 00	390998 390997	422040 421449	406371 406371
17 3 000000	1.73 1.5SFDW 1.7300	2	FISCHER, KEVIN 400 PIERMONT RD NORWOOD, NJ 400 PIERMONT ROAD	00154 07648	491400 194700 686100	1886089	1886089 00	453684 453684	489704 489017	471523 471522
17 4 000000	1.AC 2SFDWG 1.0000	2	GAFFNEY, SUZANNE 420 PIERMONT RD NORWOOD, NJ 420 PIERMONT RD	07648	372200 281000 653200	1795647	1795647 00	431929 431928	466222 465568	448912 448912
17 5	2.33AC 2.3300	15C	COUNTY OF BERGEN 21 MAIN STREET HACKENSACK, N.J. ANDERSON AVE	07601	*EXEMPT*	00	00 00 00	00 00 00	00 00 00	00 00 00
18 1.01 000000	1.159 AC 1.1590	2	KIM, JOSEPH & EUNJU 74 SHERWOOD RD NORWOOD, NJ 74 SHERWOOD RD.	07648	410700 955700 1366400	3756234	3756234 00	903532 903532	975268 973902	939059 939058
18 1.02	1.26 AC. 1.2600	2	MOHAMMADI, POUVAN GHAEMI ETAL 70 SHERWOOD RD NORWOOD, NJ 70 SHERWOOD RD.	07648	467300 886900 1354200	3722696	3722696 00	895465 895465	966560 965206	930674 930674
18 2 000000	1.006 AC 1.0060	2	ECONOMOS, CHRIST & ANASTASIA 602 NOTTINGHAM CT. NORWOOD, NJ 602 NOTTINGHAM CT	07648	488700 1001200 1489900	4095735	4095735 00	985197 985196	1063416 1061926	1023934 1023934

10481300

28813094

00

00

28813094

13861523

14951571

14406550

Block No. Lot No. Qualification Account No.	Land Dimensions Building Description Additional Lots Acreage	Prop. Class	Owner's Name Address City State Property Location	Billing Code Zip Code	Land Improvement Exemption Net Total	2024 Property Tax Special Dist	2024 Total Tax Deduction Net Tax	Amt.Billed 2024 1st Q 2nd Q Total	2nd Half 2024 3rd Q 4th Q Total	Preliminary 2025 Tax 1st Q 2nd Q Total
18 3 000000	.944 AC .9440	2	SOLIMAN, WILLIAM & SUZANNE 604 NOTTINGHAM CT NORWOOD, NJ 604 NOTTINGHAM CT	07648	480200 1185200 1665400	4578185	4578185 00 4578185	1101246 1101246 2202492	1188679 1187014 2375693	1144547 1144546 2289093
18 4 000000	.937 .9370	2	FELDSTEIN, DANIEL & MELISSA 606 NOTTINGHAM CT NORWOOD, NJ 606 NOTTINGHAM CT	00660 07648	450900 1180700 1631600	4485268	4485268 00 4485268	1078896 1078895 2157791	1164555 1162922 2327477	1121317 1121317 2242634
18 5 000000	1.188 AC 1.1880	2	CHIN, GEORGE & LOU, ZHENG JIA 605 NOTTINGHAM CT NORWOOD, NJ 605 NOTTINGHAM CT	07648	510700 772700 1283400	3528067	3528067 00 3528067	848649 848648 1697297	916027 914743 1830770	882017 882017 1764034
18 6 000000	1.121 AC 1.1210	2	KIM, DONG HWAN & JIN WON 603 NOTTINGHAM CT. NORWOOD, N.J. 603 NOTTINGHAM CT.	07648	504600 918700 1423300	3912652	3912652 00 3912652	941158 941157 1882315	1015880 1014457 2030337	978163 978163 1956326
18 7 000000	1.11AC 1SFDWG 1.1100	2	ACAR, SERVET&ENEROLISA 151 PIERMONT RD NORWOOD, NJ 151 PIERMONT RD	07648	467500 420300 887800	2440562	2440562 00 2440562	587058 587058 1174116	633667 632779 1266446	610141 610140 1220281
18 8 000000	1.21AC 1.2100	2	CAREY, JOHN & HELEN 145 PIERMONT RD NORWOOD, NJ 145 PIERMONT RD	00316 07648	477700 295000 772700	2124152	2124152 00 2124152	510948 510948 1021896	551515 550741 1102256	531038 531038 1062076
18 9 000000	1.21AC 1SFDWG 1.2100	2	MUFSON, LORI 133 PIERMONT RD NORWOOD, NJ 133 PIERMONT RD	00660 07648	477700 403500 881200	2422419	2422419 00 2422419	582694 582693 1165387	628957 628075 1257032	605605 605605 1211210
18 10 000000	151X346 1LT 1SFDWG 1.1994	2	CHUN, SOON KEUN& HEE SOOK 121 PIERMONT RD NORWOOD, NJ 121 PIERMONT RD	01175 07648	477700 273900 751600	2066148	2066148 00 2066148	496996 496995 993991	536455 535702 1072157	516537 516537 1033074
18 11 000000	1.6AC. 2STY 1.6000	2	ZAFRIR, SHAY & ANNE 89 PIERMONT ROAD NORWOOD, NJ 89 PIERMONT RD	07648	523200 533100 1056300	2903769	2903769 00 2903769	698479 698478 1396957	753934 752878 1506812	725943 725942 1451885
18 12.01 000000	.46 .4600	2	GORDON, LINDSAY A ETALS 64 DEARBORN RD NORWOOD, NJ 64 DEARBORN RD.	07648	290100 709900 1000000	2749000	2749000 00 2749000	661250 661250 1322500	713750 712750 1426500	687250 687250 1374500
18 12.02 000000	1.005 1SBDW2G 1.0050	2	SPENCER, JAMEEL & CHANDRA 77 PIERMONT ROAD NORWOOD, NJ 77 PIERMONT RD	07648	455000 1395500 1850500	5087025	5087025 00 5087025	1223644 1223643 2447287	1320794 1318944 2639738	1271757 1271756 2543513
18 13 000000	140X200+ 1SFDWG .6428	2	MAKOFSKY, ROCHELLE&RUSSELL 54 DEARBORN RD NORWOOD, NJ 54 DEARBORN	07648	374200 571400 945600	2599454	2599454 00 2599454	625278 625278 1250556	674922 673976 1348898	649864 649863 1299727
18 14 000000	90X160 1SFDWG .3306	2	PATENTAS, NICHOLAS & IRENE 5 LA MAR PL NORWOOD, N.J. 5 LA MAR PL	00660 07648	257200 149300 406500	1117469 S1	1117469 -25000 1092469	262549 262548 525097	283889 283483 567372	273118 273117 546235
18 15 000000	80X100 1SFDWG .1837	2	RAZI, GILDA 9 LAMAR PLACE NORWOOD, NJ 9 LA MAR PL	00660 07648	187700 413900 601600	1653798	1653798 00 1653798	397808 397808 795616	429392 428790 858182	413450 413449 826899

15157500

41667968

00

25000

41642968

20033298

21609670

20821487

Block No. Lot No. Qualification Account No.	Land Dimensions Building Description Additional Lots Acreage	Prop. Class	Owner's Name Address City State Property Location	Billing Code Zip Code	Land Improvement Exemption Net Total	2024 Property Tax Special Dist	2024 Total Tax Deduction Net Tax	Amt.Billed 2024 1st Q 2nd Q Total	2nd Half 2024 3rd Q 4th Q Total	Preliminary 2025 Tax 1st Q 2nd Q Total
18 16 000000	80X100 1SFDWG .1837	2	SIOLOS, KYRIAKOS & JAN 50 DEARBORN ROAD NORWOOD, N.J. 50 DEARBORN RD	07648	187700 99500 287200	789513	789513 00 789513	189911 189911 379822	204989 204702 409691	197379 197378 394757
18 17	.95 AC .9500	2	MUCCIOLO, GARY L. 601 NOTTINGHAM COURT NORWOOD, N.J. 601 NOTTINGHAM CT	07648	472900 1928700 2401600	6601998	6601998 00 6601998	1588058 1588058 3176116	1714142 1711740 3425882	1650500 1650499 3300999
18 18	.9185AC .9185 .9185	2	RAHAT, RICHARD & DEBORAH 104 SHERWOOD RD NORWOOD, NJ 104 SHERWOOD RD.	07648	454600 857900 1312500	3608063	3608063 00 3608063	867891 867891 1735782	936797 935484 1872281	902016 902016 1804032
18 19	.9185AC .9185 .9185	2	GIBSON, TAJ JAME 88 SHERWOOD RD NORWOOD, NJ 88 SHERWOOD RD.	07648	515500 1014500 1530000	4205970	4205970 00 4205970	1011713 1011712 2023425	1092038 1090507 2182545	1051493 1051492 2102985
19 1	.30 AC. 2SFDWG .3000	2	WALKER, DAVID & ALICE 41 DEARBORN RD NORWOOD, NJ 41 DEARBORN RD.	07648	235200 169600 404800	1112795	1112795 00 1112795	267674 267674 535348	288926 288521 577447	278199 278199 556398
19 2	100X100 1LT 2SFDWG .2296	2	KIM, YEON JEONG & JOO, SUNGHO 50 SHERWOOD RD NORWOOD, NJ 50 SHERWOOD RD	07648	297400 143300 440700	1211484	1211484 00 1211484	291413 291413 582826	314550 314108 628658	302871 302871 605742
19 3	80X100 1LT 1.5SFDWG .1837	2	STRAUB, STANLEY 58 SHERWOOD RD. NORWOOD N.J. 58 SHERWOOD RD	07648	195000 157800 352800	969847 v1	969847 -25000 944847	227039 227039 454078	245561 245208 490769	236212 236212 472424
19 4	1.08ACRES 1.0800	2	CHARNOW, HOWARD 64 SHERWOOD RD NORWOOD, NJ 64 SHERWOOD RD	07648	497300 1355700 1853000	5093897	5093897 00 5093897	1225297 1225296 2450593	1322579 1320725 2643304	1273475 1273474 2546949
19 5	.60AC. .6000	2	DALY, JULIE L. 88 DEARBORN RD. NORWOOD, NJ 88 DEARBORN RD.	07648	341300 675000 1016300	2793809	2793809 00 2793809	672029 672028 1344057	725384 724368 1449752	698453 698452 1396905
19 6	.41ACRE 1 LOT .4100	2	HUR, HONG SIK & JUNEYOUNG 79 DEARBORN RD NORWOOD, NJ 79 DEARBORN RD.	07648	268100 681900 950000	2611550	2611550 00 2611550	628188 628187 1256375	678063 677112 1355175	652888 652887 1305775
19 7	160X104 1SBDWG .3820	2	SUMBATASHVILI, MIKHEIL & ALEXANDER 42 FOXWOODS SQUARE NORTH OLD TAPPAN, NJ 59 DEARBORN RD	07675	264500 247700 512200	1408038	1408038 00 1408038	338693 338692 677385	365583 365070 730653	352010 352009 704019
19 8	.0643AC 1SBDWG .0643	2	BLANCHARD, DONALD J. 53 DEARBORN ROAD NORWOOD, NJ 53 DEARBORN ROAD	07648	195000 87900 282900	777692	777692 00 777692	187068 187068 374136	201920 201636 403556	194423 194423 388846
20 1	.98 AC. 1LOT 2F 2G .9800	2	PHILLIPS, MARK & ERICA SCHWARTZ 70 DYER CT NORWOOD, NJ 70 DYER CT	07648	456300 823500 1279800	3518170	3518170 00 3518170	846268 846268 1692536	913457 912177 1825634	879543 879542 1759085
20 2	.92 AC. 1LOT 2STRY .9200	2	COHEN, DAVID E & EVANGELIA H 80 DYER CT NORWOOD, NJ 80 DYER COURT	07648	438800 1211200 1650000	4535850	4535850 00 4535850	1091063 1091062 2182125	1177688 1176037 2353725	1133963 1133962 2267925

14273800

39238676

00

25000

39213676

18864604

20349072

19606841

Block No. Lot No. Qualification Account No.	Land Dimensions Building Description Additional Lots Acreage	Prop. Class	Owner's Name Address City State Property Location	Billing Code Zip Code	Land Improvement Exemption Net Total	2024 Property Tax Special Dist	2024 Total Tax Deduction Net Tax	Amt.Billed 2024 1st Q 2nd Q Total	2nd Half 2024 3rd Q 4th Q Total	Preliminary 2025 Tax 1st Q 2nd Q Total
20 3	.92 AC. 1LOT .9200	2	BLUM, NICOLE 90 DYER CT NORWOOD, NJ 90 DYER COURT	07648	412400 502000 914400	2513686	2513686 00 2513686	604647 604647 1209294	652653 651739 1304392	628422 628421 1256843
20 4	.92 AC. 1LOT 2SFDWG3 .9200	2	SPARBER, ANTHONY D. & DALE B. 100 DYER COURT NORWOOD, N.J. 100 DYER COURT	07648	469200 455800 925000	2542825	2542825 00 2542825	611657 611656 1223313	660219 659293 1319512	635707 635706 1271413
20 5.01 000000	.78 2SFDWG .7800	2	SPIVACK, MARK & LISA 59 SHERWOOD RD NORWOOD, NJ 59 SHERWOOD RD	07648	369600 1266000 1635600	4496264	4496264 00 4496264	1081541 1081540 2163081	1167410 1165773 2333183	1124066 1124066 2248132
20 5.02	.92 .9200	2	CHITRAN, KEVIN & SALINDA 67 SHERWOOD RD NORWOOD, NJ 67 SHERWOOD RD.	07648	422300 842700 1265000	3477485	3477485 00 3477485	836482 836481 1672963	902894 901628 1804522	869372 869371 1738743
20 6 000000	78X100 1LT 2SFDWG .1791	2	KASPAROVA, MARIA & POLINA 51 SHERWOOD ROAD NORWOOD, NJ 51 SHERWOOD RD	07648	191300 213400 404700	1112520	1112520 00 1112520	267608 267608 535216	288855 288449 577304	278130 278130 556260
20 7 000000	.1791 AC. 1SFDWG .1791	2	MILITANO, ANTHONY & CAROLANN 45 SHERWOOD RD. NORWOOD, N.J. 45 SHERWOOD RD.	07648	401800 186100 587900	1616137	1616137 00 1616137	388749 388749 777498	419614 419025 838639	404035 404034 808069
20 8 000000	1.69 1.6900	1	ZAITOUN, SULEIMAN & MARLIN 1515 NEW ROAD NORTHFIELD, N.J. SHERWOOD RD.	08225	257200 0 257200	707043	707043 00 707043	170074 170073 340147	183577 183319 366896	176761 176761 353522
20 9 000000	IRR 1LT .0000	2	KANG, DAE JOO & YOUK NAM 10 LAMAR PL. NORWOOD, NJ 10 LAMAR PL.	02640 07648	387100 253300 640400	1760460	1760460 00 1760460	455469 455469 910938	425081 424441 849522	440115 440115 880230
20 10 000000	.9 2SFD .9000	2	TUTUNCU, MEHMET AKIF 5 PIERMONT ROAD NORWOOD, NJ 5 PIERMONT RD.	07648	366500 552400 918900	2526056	2526056 00 2526056	607623 607623 1215246	655865 654945 1310810	631514 631514 1263028
20 11	220X200 1.0101	2	TOLIA TRUSTEES ETALS, CHANDRIKA 25 PIERMONT ROAD NORWOOD, NJ 25 PIERMONT RD.	00660 07648	455000 319000 774000	2127726	2127726 00 2127726	511808 511807 1023615	552443 551668 1104111	531932 531931 1063863
21 1	1.09 AC. 1LOT 1.0900	2	CHEN, HUMPHREY D & CECILIA D 110 DYER COURT NORWOOD, NJ 110 DYER COURT	07648	498500 611400 1109900	3051115	3051115 00 3051115	733922 733921 1467843	792191 791081 1583272	762779 762779 1525558
21 2	.92 AC. 1LOT 2SFDWG3 .9200	2	GALIANOS, MICHAEL & THEONI 120 DYER CT NORWOOD, NJ 120 DYER COURT	07648	412400 378000 790400	2172810	2172810 00 2172810	522652 522652 1045304	564148 563358 1127506	543203 543202 1086405
21 3	.92 AC. 1LOT .9200	2	WNUK, GREG & MONIKA POL- 130 DYER CT NORWOOD, NJ 130 DYER CT.	00597 07648	419000 282400 701400	1928149	1928149 00 1928149	463801 463801 927602	500624 499923 1000547	482038 482037 964075
21 4 000000	.9238AC .9238	2	WARDELL, JOHN 85 SHERWOOD RD NORWOOD, NJ 85 SHERWOOD ROAD	07648	461900 913100 1375000	3779875	3779875 00 3779875	909219 909219 1818438	981406 980031 1961437	944969 944969 1889938

Block No. Lot No. Qualification Account No.	Land Dimensions Building Description Additional Lots Acreage	Prop. Class	Owner's Name Address City State Property Location	Billing Code Zip Code	Land Improvement Exemption Net Total	2024 Property Tax Special Dist	2024 Total Tax Deduction Net Tax	Amt.Billed 2024 1st Q 2nd Q Total	2nd Half 2024 3rd Q 4th Q Total	Preliminary 2025 Tax 1st Q 2nd Q Total
21 5 000000	.86 AC. 2SFDWG2 .8600	2	MCMAHON, MICHAEL P & MARLENA S 1 MADISON AVENUE NORWOOD, NJ 1 MADISON AV.	07648	444200 715400 1159600	3187740	3187740 00 3187740	766786 766785 1533571	827665 826504 1654169	796935 796935 1593870
21 6	.94AC .94 .9400	2	VIDRA,NIR & FELDBAUM-VIDRA,JOAN 79 SHERWOOD RD NORWOOD,NJ 79 SHERWOOD RD.	07648	469200 1030800 1500000	4123500	4123500 00 4123500	991875 991875 1983750	1070625 1069125 2139750	1030875 1030875 2061750
22 1 000000	120X255 1SFDW .7025	2	COPLAND, JORDAN & MICHELLE 130 5TH STREET NORWOOD, N.J. 130 5TH AVE	00660 07648	385100 859600 1244700	3421680	3421680 00 3421680	823058 823058 1646116	888405 887159 1775564	855420 855420 1710840
22 2	.0459AC. 2SFDWG .0459	2	GUIRGUIS, MOKHLESS & JANET 177 SHERWOOD RD NORWOOD, NJ 177 SHERWOOD ROAD	07648	366400 157500 523900	1440201	1440201 00 1440201	346429 346429 692858	373934 373409 747343	360051 360050 720101
22 3 000000	.93 .9300	2	MALINOWSKI,WALTER F. & ANGELA C 2 17TH ST. NORWOOD,N.J. 2 17TH ST	07648	461900 488100 950000	2611550	2611550 00 2611550	628188 628187 1256375	678063 677112 1355175	652888 652887 1305775
22 4	.93 .9300	2	BAUMRIND, JACQUELINE 12 17TH STREET NORWOOD, NJ 12 17TH ST	07648	461900 648300 1110200	3051940	3051940 00 3051940	734120 734120 1468240	792405 791295 1583700	762985 762985 1525970
23 1 000000	1.29 ACRES 2SFDW2G 1.2900	2	PARK, YUNG JAY & SOO JUNG 80 BROADWAY NORWOOD, NJ 80 BROADWAY	07648	477700 251000 728700	2003196	2003196 00 2003196	481853 481853 963706	520110 519380 1039490	500799 500799 1001598
23 2 000000	1.22 ACRES 1SFDG 1.2200	2	KIPNIS, JOEL 100 BROADWAY NORWOOD, NJ 100 BROADWAY	00672 07648	477700 236400 714100	1963061	1963061 00 1963061	472199 472199 944398	509689 508974 1018663	490766 490765 981531
23 3 000000	.797 ACRES 2STRY .7970	2	EPHRAT, RONI &TAMAR ALBERT 116 BROADWAY NORWOOD, NJ 116 BROADWAY	00672 07648	383300 583300 966600	2657183	2657183 00 2657183	639165 639164 1278329	689911 688943 1378854	664296 664296 1328592
23 4 000000	.83 1SFBW 20X100 .8300	2	BELLINI, CAROLE ANNE 130 BROADWAY NORWOOD, NJ 130 BROADWAY	07648	400400 146000 546400	1502054	1502054 00 1502054	361307 361307 722614	389993 389447 779440	375514 375513 751027
24 1 000000	.99 1SBDWG .9900	2	MATTHEW PICHEL & EMIKO KOMATSU 136 BROADWAY NORWOOD, NJ 136 BROADWAY	01003 07648	459500 188600 648100	1781627	1781627 00 1781627	428557 428556 857113	462581 461933 924514	445407 445407 890814
24 2 000000	1.03 1SFBW 20X100 1.0300	2	RINOT, AUDELIA NELLY & RAMI 158 BROADWAY NORWOOD, NJ 158 BROADWAY	07648	466400 180600 647000	1778603	1778603 00 1778603	427829 427829 855658	461796 461149 922945	444651 444651 889302
24 3 000000	.99 ENC.PORCH .9900	2	GUZMAN (ETAL), CARLOS EMILIO 170 BROADWAY NORWOOD, NJ 170 BROADWAY	00660 07648	461800 730200 1192000	3276808	3276808 00 3276808	837804 837804 1675608	801196 800004 1601200	819202 819202 1638404
24 4 000000	.80 1SFDW POOL .8000	2	BILGER, OSMAN ETAL 190 BROADWAY NORWOOD, NJ 190 BROADWAY	07648	410600 311600 722200	1985328	1985328 00 1985328	477555 477555 955110	515470 514748 1030218	496332 496332 992664



Block No. Lot No. Qualification Account No.	Land Dimensions Building Description Additional Lots Acreage	Prop. Class	Owner's Name Address City State Property Location	Billing Code Zip Code	Land Improvement Exemption Net Total	2024 Property Tax Special Dist	2024 Total Tax Deduction Net Tax	Amt.Billed 2024 1st Q 2nd Q Total	2nd Half 2024 3rd Q 4th Q Total	Preliminary 2025 Tax 1st Q 2nd Q Total
25 1 000000	1.25 2SFDWG 1.2500	2	IPPOLITO, VICTOR W. & OLGA 295 PIERMONT RD NORWOOD, NJ 295 PIERMONT RD	07648	483400 261400 744800	2047455	2047455 00 2047455	492499 492499 984998	531601 530856 1062457	511864 511864 1023728
25 3 000000	1.19 1SBFDWG 1.1900	2	PELTZ, G M DALLAS & DOROTHY V. 111 BROADWAY NORWOOD, NJ 111 BROADWAY	07648	469000 319400 788400	2167312	2167312 00 2167312	521330 521329 1042659	562721 561932 1124653	541828 541828 1083656
25 4 000000	1.10 100 2SFDWG 24LT 1.1000	2	MACALUSO, ROGER & CHRISTINA 400 17TH STREET NORWOOD, NJ 400 17 ST	00660 07670	466400 309200 775600	2132124	2132124 00 2132124	512866 512865 1025731	553585 552808 1106393	533031 533031 1066062
25 5 000000	195X175 1LT 2SFDWG .7834	2	GREDITOR, FLORA 58 FAIRWAY TERR NORWOOD, NJ 58 FAIRWAY TERR	00154 07648	489900 288500 778400	2139822	2139822 00 2139822	514717 514717 1029434	555583 554805 1110388	534956 534955 1069911
25 6 000000	213X170 1LT POOL .8313	2	BILODEAU, DAVID JOHNATHAN ETAL 68 FAIRWAY TERR NORWOOD, NJ 68 FAIRWAY TERRACE	07648	458300 187400 645700	1775029	1775029 00 1775029	426970 426969 853939	460868 460222 921090	443758 443757 887515
25 7 000000	.89 2SFDWG .8900	2	HOENNINGER, LESLIE L 78 FAIRWAY TERR NORWOOD, NJ 78 FAIRWAY TERR	07648	492400 252100 744500	2046631	2046631 00 2046631	492301 492301 984602	531387 530642 1062029	511658 511658 1023316
26 1 000000	.92 2SFDWG .9200	2	CHOI, SUNG EUN & CHO, HENRY W 145 BROADWAY NORWOOD, NJ 145 BROADWAY	07648	427700 225200 652900	1794822	1794822 00 1794822	431731 431730 863461	466007 465354 931361	448706 448705 897411
26 2 000000	.92 2SFDW .9200	2	MAKHOULIAN, RAFFI & HERA 155 BROADWAY NORWOOD, NJ 155 BROADWAY	00660 07648	464100 187700 651800	1791798	1791798 00 1791798	431003 431003 862006	465222 464570 929792	447950 447949 895899
26 3 000000	.87 1&2SFDWG3 .8700	2	DANG, LAM M (ETAL) 169 BROADWAY NORWOOD, NJ 169 BROADWAY	00660 07648	431100 187100 618200	1699432	1699432 00 1699432	408785 408785 817570	441240 440622 881862	424858 424858 849716
26 4 000000	185X200 1LT 2SFDWG .8494	2	OSTERMAN, DANA SHERBERT 28 FAIRWAY TERR NORWOOD, NJ 28 FAIRWAY TERR	07648	476500 296800 773300	2125802	2125802 00 2125802	511345 511345 1022690	551943 551169 1103112	531451 531450 1062901
26 5 000000	200X200 1LT 2SFDWG POOL .9183	2	LEE, HYANG RAN PO BOX 52 EDGEWATER, NJ 38 FAIRWAY TERR	07020	465600 1134400 1600000	4398400	4398400 00 4398400	1058000 1058000 2116000	1142000 1140400 2282400	1099600 1099600 2199200
26 6 000000	235X175 1LT 2SFDWG .9441	2	SOMMER, JAY & ROSANNE 48 FAIRWAY TERR NORWOOD, NJ 48 FAIRWAY TERR	02640 07648	465600 600300 1065900	2930159	2930159 00 2930159	704827 704826 1409653	760786 759720 1520506	732540 732540 1465080
27 1 000000	.94 2SFDWG .9400	2	RAMP, KA & BA 77 FAIRWAY TERR. NORWOOD, N.J. 77 FAIRWAY TERR	07648	483800 414500 898300	2469427 v1	2469427 -25000 2444427	587751 587751 1175502	634912 634013 1268925	611107 611107 1222214
27 2 000000	.94 2SFDWG .9400	2	MEKLES, DAVID I & GOODMAN, JESSICA 67 FAIRWAY TERR NORWOOD, NJ 67 FAIRWAY TERR	00660 07648	465600 272400 738000	2028762	2028762 00 2028762	488003 488002 976005	526748 526009 1052757	507191 507190 1014381

11475800

31546975

00

25000

31521975

15164250

16357725

15760990

Block No. Lot No. Qualification Account No.	Land Dimensions Building Description Additional Lots Acreage	Prop. Class	Owner's Name Address City State Property Location	Billing Code Zip Code	Land Improvement Exemption Net Total	2024 Property Tax Special Dist	2024 Total Tax Deduction Net Tax	Amt.Billed 2024 1st Q 2nd Q Total	2nd Half 2024 3rd Q 4th Q Total	Preliminary 2025 Tax 1st Q 2nd Q Total
27 3 000000	.93 2SFDWG .9300	2	ELLIS, JOHN DANA & MARY BETH 57 FAIRWAY TERRACE NORWOOD, NJ 57 FAIRWAY TERR	00660 07648	461900 311600 773500	2126352	2126352 00 2126352	511477 511477 1022954	552086 551312 1103398	531588 531588 1063176
27 4	88.805 AC. 88.8050	15C	COUNTY OF BERGEN ADMINISTRATION BLDG HACKENSACK, NJ FAIRWAY TERRACE	07601	*EXEMPT*	00	00 00 00	00 00 00	00 00 00	00 00 00
27 5	1.75AC 1.7500	2	TSE, JOHN K.K. & PAULINE 281 PIERMONT RD. NORWOOD, N.J. 281 PIERMONT RD	00660 07648	489800 340700 830500	2283045	2283045 00 2283045	549169 549168 1098337	592769 591939 1184708	570762 570761 1141523
27 6	1AC 1.0000	2	VERAS, RAFAEL & TANI 5 WINDSOR CT NORWOOD, NJ 301 PIERMONT RD	07648	427700 529700 957400	2631893	2631893 00 2631893	633081 633081 1266162	683344 682387 1365731	657974 657973 1315947
27 7	1AC 1.0000	2	YANG, JAY SEOUL 311 PIERMONT RD NORWOOD, NJ 311 PIERMONT RD	07648	427700 272300 700000	1924300	1924300 00 1924300	462875 462875 925750	499625 498925 998550	481075 481075 962150
27 8	1AC 1.0000	2	LEE, SEOUNG WOO (SEOUNG WOO) ETAL 68 BRIARWOOD AVE NORWOOD, NJ 321 PIERMONT RD	07648	434500 306100 740600	2035909	2035909 00 2035909	489722 489722 979444	528603 527862 1056465	508978 508977 1017955
27 9	1AC 1.0000	2	OZKAN, YUCEL & ROSE ZEHRA 331 PIERMONT RD NORWOOD, NJ 331 PIERMONT RD	07648	431100 299500 730600	2008419	2008419 00 2008419	483110 483109 966219	521466 520734 1042200	502105 502105 1004210
27 10	1AC 1.0000	2	ARJANG, EDI & REUT R 341 PIERMONT RD NORWOOD, NJ 341 PIERMONT RD	00660 07648	427700 472600 900300	2474925	2474925 00 2474925	595324 595323 1190647	642589 641689 1284278	618732 618731 1237463
27 11	1AC 1.0000	2	LEE, GI IN & MISU, LIM 351 PIERMONT RD NORWOOD, NJ 351 PIERMONT RD	07648	427700 272300 700000	1924300	1924300 00 1924300	462875 462875 925750	499625 498925 998550	481075 481075 962150
27 12	1AC 2SFDW2G 1.0000	2	HUH, JAE H & LEE, ELLEN Y 361 PIERMONT RD NORWOOD, NJ 361 PIERMONT RD	02640 07648	457300 398700 856000	2353144	2353144 00 2353144	566030 566030 1132060	610970 610114 1221084	588286 588286 1176572
27 13	.034 AC .0340	15C	BOROUGH OF NORWOOD 455 BROADWAY NORWOOD, N.J. PIERMONT RD	07648	*EXEMPT*	00	00 00 00	00 00 00	00 00 00	00 00 00
27 14 000000	.18 2SFDWG .1800	2	GORIA (TRUSTEES), RUSSELL & MADELINE 27 FAIRWAY TERR NORWOOD, NJ 27 FAIRWAY TERR	07648	499700 236400 736100	2023539	2023539 00 2023539	486747 486746 973493	525391 524655 1050046	505885 505885 1011770
27 15 000000	275X160 1LT 2SFDWG 1.0101	2	SONG, DANIEL GINHO & YOONJIN NAM 17 FAIRWAY TERRACE NORWOOD, NJ 17 FAIRWAY TERR	07648	438800 178600 617400	1697233	1697233 00 1697233	408256 408256 816512	440669 440052 880721	424309 424308 848617
27 16 000000	275X160 1LT 2SFDWG 1.0101	2	DICEGLIE, MICHAEL & JENNIFER 7 FAIRWAY TERR NORWOOD NJ 7 FAIRWAY TERR	07648	487500 225300 712800	1959487	1959487 00 1959487	471339 471339 942678	508761 508048 1016809	489872 489872 979744

9255200

25442546

00

00

25442546

12240006

13202540

12721277

Block No. Lot No. Qualification Account No.	Land Dimensions Building Description Additional Lots Acreage	Prop. Class	Owner's Name Address City State Property Location	Billing Code Zip Code	Land Improvement Exemption Net Total	2024 Property Tax Special Dist	2024 Total Tax Deduction Net Tax	Amt.Billed 2024 1st Q 2nd Q Total	2nd Half 2024 3rd Q 4th Q Total	Preliminary 2025 Tax 1st Q 2nd Q Total
27 17	49.266AC  49.2660	15C	BOROUGH OF NORWOOD 455 BROADWAY NORWOOD N.J. BROADWAY	07648	*EXEMPT*	00	00 00 00	00 00 00	00 00 00	00 00 00
27 18	7AC 1SCB  7.0000	15C	BOROUGH OF NORWOOD 455 BROADWAY NORWOOD, NJ HUDSON AVE	07648	*EXEMPT*	00	00 00 00	00 00 00	00 00 00	00 00 00
28 1	.96 AC. 1LOT 1F 2G  .9600	2	GORDON, LESLIE & DELAROSA, CHARLES A 300 WESTWIND COURT NORWOOD, NJ 300 WESTWIND COURT	07648	524100 400900  925000	2542825	2542825 00  2542825	611657 611656  1223313	660219 659293  1319512	635707 635706  1271413
28 2	.92 AC. 1LOT  .9200	2	NEGLIA, MICHAEL J & CHRISTINE M 310 WESTWIND COURT NORWOOD, NJ 310 WESTWIND COURT	07648	465600 467400  933000	2564817	2564817 00  2564817	616947 616946  1233893	665929 664995  1330924	641205 641204  1282409
28 3	.92 AC. 1LOT  .9200	2	VUCETAJ MIMOZE 320 WESTWIND CT. NORWOOD, NJ 320 WESTWIND CT.	07648	419000 518200  937200	2576363	2576363 00  2576363	619724 619723  1239447	668927 667989  1336916	644091 644091  1288182
28 4	.92 AC. 1LOT 2F 2G  .9200	2	OZ, AVRAHAM & JACQUELINE 95 DYER COURT NORWOOD, NJ 95 DYER CT	07648	415700 1115200  1530900	4208444	4208444 00  4208444	1012308 1012308  2024616	1092680 1091148  2183828	1052111 1052111  2104222
28 5	.92 AC. 1LOT 2F 2G  .9200	2	SEBASTIAN, SEBASTIAN K ETALS 85 DYER COURT NORWOOD, NJ 85 DYER COURT	07648	458300 416700  875000	2405375	2405375 00  2405375	578594 578594  1157188	624531 623656  1248187	601344 601344  1202688
28 6	.92 AC. 1LOT  .9200	2	PATRICK, ORAL & ANGELLA & PRINCE 170 MANHATTAN AVENUE TEANECK, NJ 75 DYER COURT	07666	461900 447100  909000	2498841	2498841 00  2498841	601077 601076  1202153	648799 647889  1296688	624711 624710  1249421
28 7	.92 AC. 1LOT 1F 2G  .9200	2	JHALANI, CHAND & GAUTAM 65 DYER CT NORWOOD, NJ 65 DYER CT	07648	492400 426300  918700	2525506	2525506 00  2525506	607491 607490  1214981	655722 654803  1310525	631377 631376  1262753
28 8	.92 AC. 1LOT  .9200	2	KIM, BYUNG WOO (ETAL) 60 DYER COURT NORWOOD, NJ 60 DYER COURT	00660 07648	465600 334400  800000	2199200	2199200 00  2199200	529000 529000  1058000	571000 570200  1141200	549800 549800  1099600
29 1  000000	1.59AC  1.5900	2	ALBERTI, MATTHEW 112 COPLEY AVENUE TEANECK, NJ 328 WESTWIND CT	07666	529800 678500  1208300	3321617	3321617 00  3321617	798989 798988  1597977	862424 861216  1723640	830405 830404  1660809
29 2  000000	.72AC 2SFDWG  .7200	2	BLANK, JANE E 336 WESTWIND CT NORWOOD, NJ 336 WESTWIND COURT	00660 07648	403400 696600  1100000	3023900	3023900 00  3023900	727375 727375  1454750	785125 784025  1569150	755975 755975  1511950
29 3  000000	.70AC 1SFSTDWG2  .7000	2	HENRIQUES, JOHN & LANA 340 WESTWIND CT NORWOOD, NJ 340 WESTWIND COURT	07648	403400 197000  600400	1650500	1650500 00  1650500	397015 397014  794029	428536 427935  856471	412625 412625  825250
29 4	.92 AC. 1LOT 2F 2G  .9200	2	PETRIE, JAMES G & ELIZABETH A 140 DYER CT NORWOOD, NJ 140 DYER CT	00660 07648	465600 579300  1044900	2872430	2872430 00  2872430	690941 690940  1381881	745797 744752  1490549	718108 718107  1436215

11782400

32389818

00

00

32389818

15582228

16807590

16194912

Block No. Lot No. Qualification Account No.	Land Dimensions Building Description Additional Lots Acreage	Prop. Class	Owner's Name Address City State Property Location	Billing Code Zip Code	Land Improvement Exemption Net Total	2024 Property Tax Special Dist	2024 Total Tax Deduction Net Tax	Amt.Billed 2024 1st Q 2nd Q Total	2nd Half 2024 3rd Q 4th Q Total	Preliminary 2025 Tax 1st Q 2nd Q Total
29 5	.92 AC. 1LOT 2F 2G .9200	2	TRAY, STUART & BIRGITHA 125 DYER COURT NORWOOD, NJ 125 DYER CT	07648	419000 440000 859000	2361391	2361391 00 2361391	568014 568014 1136028	613111 612252 1225363	590348 590348 1180696
29 6	.92 AC. 1LOT .9200	2	OLGA & EDUARDO IRREVOCABLE TRUST 115 DYER CT NORWOOD, NJ 115 DYER COURT	07648	458300 474100 932400	2563168	2563168 00 2563168	616550 616549 1233099	665501 664568 1330069	640792 640792 1281584
29 7 000000	.98 AC. 1LOT .9800	2	CAPAN, KEVON M. & ANI D. 105 DYER CT. NORWOOD N.J. 105 DYER COURT	00660 07648	432200 500000 932200	2562618	2562618 00 2562618	616418 616417 1232835	665358 664425 1329783	640655 640654 1281309
30 1	2.11 AC. 2.1100	15C	BOROUGH OF NORWOOD 455 BROADWAY NORWOOD, N.J. FIFTEENTH & SEVENTENTH	07648	*EXEMPT*	00	00 00 00	00 00 00	00 00 00	00 00 00
30 2	.9286AC .9286 .9286	2	CHIN, JAMES & ELAINE 89 SHERWOOD ROAD NORWOOD, N.J. 89 SHERWOOD RD.	07648	465600 897400 1363000	3746887	3746887 00 3746887	901284 901284 1802568	972841 971478 1944319	936722 936722 1873444
31 1 000000	.56AC .5600	1	GIGANTE(RESIDENCE TRST), TERESA 23 17TH ST NORWOOD, NJ DYER CT & 5TH AVE	07648	54600 0 54600	150095	150095 00 150095	36105 36104 72209	38971 38915 77886	37524 37524 75048
31 2 000000	198 X 100 8LT .4545	1	STRICKLAND, BRIAN NICHOLAS ETAL 1915 PALISADES AVE UNION CITY, NJ 350 15 STREET	07087	91700 0 91700	252083	252083 00 252083	60637 60637 121274	65451 65358 130809	63021 63021 126042
31 3 000000	160X220 1LT .8081	2	KIM, YOUNG MIN & JI YUN PARK 360 15TH ST NORWOOD, NJ 360 15TH ST	01175 07648	429000 335500 764500	2101611	2101611 00 2101611	505526 505526 1011052	545662 544897 1090559	525403 525403 1050806
31 4	.74 1.5SFDWG .7400	2	WILSON, KEVIN M & KELLY T 370 15TH ST NORWOOD, NJ 370 15 ST	02640 07648	381500 310500 692000	1902308	1902308 00 1902308	457585 457585 915170	493915 493223 987138	475577 475577 951154
31 5 000000	.766 1SFDW .7660	2	MCQUADE, ROBERT & KAREN A. 380 15TH STREET NORWOOD NJ 15TH STREET	00660 07648	403400 267100 670500	1843205	1843205 00 1843205	443369 443368 886737	478569 477899 956468	460802 460801 921603
31 7 000000	1.01 1.0100	2	QURESHI, NAEEM UDDIN 3 17TH ST NORWOOD, NJ 3 17TH ST	07648	507000 358000 865000	2377885	2377885 00 2377885	571982 571981 1143963	617394 616528 1233922	594472 594471 1188943
31 8	.98 .9800	2	SUNG H CHO REVOCABLE TRUST ETAL 15 17TH ST NORWOOD, NJ 15 17TH ST	07648	480200 475700 955900	2627769	2627769 00 2627769	632089 632089 1264178	682274 681317 1363591	656943 656942 1313885
31 9	.92 .9200	2	GIGANTE, A & TERESA 23 SEVENTEENTH ST. NORWOOD, N.J. 23 17TH ST	58054 07648	458300 1062300 1520600	4180129	4180129 00 4180129	1005497 1005497 2010994	1085328 1083807 2169135	1045033 1045032 2090065
32 1 000000	100X100 1SFDW .2296	2	YAKER, DAVID & DELLY 346 14TH STREET NORWOOD, N.J. 346 14 ST	00660 07648	205800 181000 386800	1063313	1063313 00 1063313	255772 255771 511543	276079 275691 551770	265829 265828 531657

Block No. Lot No. Qualification Account No.	Land Dimensions Building Description Additional Lots Acreage	Prop. Class	Owner's Name Address City State Property Location	Billing Code Zip Code	Land Improvement Exemption Net Total	2024 Property Tax Special Dist	2024 Total Tax Deduction Net Tax	Amt.Billed 2024 1st Q 2nd Q Total	2nd Half 2024 3rd Q 4th Q Total	Preliminary 2025 Tax 1st Q 2nd Q Total
32 2 000000	97X100 2SFDWG .2227	2	SKODA, JOHN & LILLIAN 350 14TH STREET NORWOOD, N.J. 350 14 ST	00660 07648	203300 129700 333000	915417	915417 00 915417	220197 220196 440393	237679 237345 475024	228855 228854 457709
32 3 000000	60X100 2SFDWG .1377	2	OH, JAE S 356 14TH ST NORWOOD, NJ 356 14 ST	07648	173100 211700 384800	1057815	1057815 00 1057815	254449 254449 508898	274651 274266 548917	264454 264454 528908
32 4 000000	40X100 2SFDW .0918	2	TIFFANY (ETAL), MAUREEN J 360 14TH ST NORWOOD, NJ 360 14 ST	07648	154800 134500 289300	795286	795286 00 795286	191300 191300 382600	206488 206198 412686	198822 198821 397643
32 5 000000	100X100 ENC.PORCH .2296	2	BALDASSARI, THOMAS V & VIRGINIA 366-14TH ST NORWOOD, NJ 366 14TH ST	00660 07648	206000 168300 374300	1028951	1028951 00 1028951	247506 247506 495012	267157 266782 533939	257238 257238 514476
32 6 000000	60X100 2SFDWG .1377	2	BIGGINS, THOMAS W & JUDITH L 372- 14TH ST NORWOOD, NJ 372 14 ST	02640 07648	173100 152600 325700	895349	895349 00 895349	215370 215369 430739	232468 232142 464610	223838 223837 447675
32 7 000000	60X100 2SFDWG .1377	2	WESLEY(ETAL), CARL CHRISTOPHER 378 14TH ST NORWOOD, NJ 378 14 ST	00672 07648	169400 311800 481200	1322819	1322819 00 1322819	318194 318193 636387	343457 342975 686432	330705 330705 661410
32 8 000000	.16 AC .1600	15C	BOROUGH OF NORWOOD 455 BROADWAY NORWOOD, N.J. 14TH ST.& 5TH AVE	07648	*EXEMPT*	00	00 00 00	00 00 00	00 00 00	00 00 00
32 9 000000	.38 2SFDW .3800	2	SARIER, SUZANNE & KENNETH S TRUSTEE 19 WHITNEY ST CLOSTER, NJ 192 5 AVE	07624	264500 169300 433800	1192516	1192516 00 1192516	286851 286850 573701	309625 309190 618815	298129 298129 596258
32 10 000000	60X100 2SFDWG .1377	2	VEZZA, ANN 188 5TH AVE. NORWOOD, N.J. 188 5 AVE	07648	184000 322700 506700	1392918	1392918 00 1392918	335056 335055 670111	361657 361150 722807	348230 348229 696459
32 11 000000	107X100 2SFDWG .2456	2	RIDGWELL, MARK I & LISA 377 15TH STREET NORWOOD, NJ 377 15TH ST	07648	213300 123300 336600	925313	925313 00 925313	222577 222577 445154	240248 239911 480159	231329 231328 462657
32 12 000000	100X100 2SFDWG .2296	2	HIGLEY, CHRISTOPHER & JOANNE 369 15TH ST NORWOOD, NJ 369 15 ST	00660 07648	206000 122300 328300	902497	902497 00 902497	217089 217088 434177	234324 233996 468320	225625 225624 451249
32 13 000000	40X100 2SFDW .0918	2	WILLIAMSON, SARAH 361 15TH ST NORWOOD, NJ 361 15 ST	00660 07648	154800 93000 247800	681202	681202 00 681202	163858 163858 327716	176867 176619 353486	170301 170300 340601
32 14 000000	100X100 1LOT 2SFDWG .2296	2	KOZEL, PAUL & SUSAN 355 15TH ST NORWOOD, NJ 355 15 ST	00597 07648	206000 109700 315700	867859	867859 00 867859	208757 208757 417514	225331 225014 450345	216965 216965 433930
32 15 000000	154X100 2SFDWG .3535	2	SCOTT BARRY & MARJORIE 345 15TH STREET NORWOOD, N.J. 345 15TH STREET	07648	249800 171700 421500	1158704 V1	1158704 -25000 1133704	272467 272467 544934	294596 294174 588770	283426 283426 566852

4778700

13136646

00

25000

13111646

6307336

6804310

6555827



Block No. Lot No. Qualification Account No.	Land Dimensions Building Description Additional Lots Acreage	Prop. Class	Owner's Name Address City State Property Location	Billing Code Zip Code	Land Improvement Exemption Net Total	2024 Property Tax Special Dist	2024 Total Tax Deduction Net Tax	Amt.Billed 2024 1st Q 2nd Q Total	2nd Half 2024 3rd Q 4th Q Total	Preliminary 2025 Tax 1st Q 2nd Q Total
33 1	1.39AC  1.3900	15C	BOROUGH OF NORWOOD 455 BROADWAY NORWOOD, N.J. 14TH ST	07648	*EXEMPT*	00	00 00 00	00 00 00	00 00 00	00 00 00
34 1 000000	.60AC 18-27 .6000	15C	BOROUGH OF NORWOOD BOROUGH HALL NORWOOD NJ 13TH ST	07648	*EXEMPT*	00	00 00 00	00 00 00	00 00 00	00 00 00
34 2	10X230  .0528	15C	BOROUGH OF NORWOOD 455 BROADWAY NORWOOD, N.J. 13TH & 14TH ST	07648	*EXEMPT*	00	00 00 00	00 00 00	00 00 00	00 00 00
34 3 000000	.31AC 27,28 .3100	15C	BOROUGH OF NORWOOD BOROUGH HALL NORWOOD NJ 14TH ST	07648	*EXEMPT*	00	00 00 00	00 00 00	00 00 00	00 00 00
35 1 000000	1.38AC  1.3800	15C	BOROUGH OF NORWOOD BOROUGH HALL NORWOOD NJ 12TH ST	07648	*EXEMPT*	00	00 00 00	00 00 00	00 00 00	00 00 00
35 2	10X613  .1407	15C	BOROUGH OF NORWOOD 455 BROADWAY NORWOOD, N.J. 12TH ST	07648	*EXEMPT*	00	00 00 00	00 00 00	00 00 00	00 00 00
35 3 000000	1.38AC.  1.3800	15C	BOROUGH OF NORWOOD BOROUGH HALL NORWOOD NJ 13TH ST	07648	*EXEMPT*	00	00 00 00	00 00 00	00 00 00	00 00 00
35 4 000000	.92 AC 1LOT 2F 3G .9200	2	JOO,AIDEN&MOON,LAURA 325 WESTWIND CT NORWOOD,NJ 325 WESTWIND COURT	07648	419000 973000 1392000	3826608	3826608 00 3826608	920460 920460 1840920	993540 992148 1985688	956652 956652 1913304
35 5	.92 AC. 1LOT 2F 3G .9200	2	CHANG, SUNG S & DONGJOO M 315 WESTWIND COURT NORWOOD, NJ 315 WESTWIND COURT	01037 07648	450900 867600 1318500	3624557	3624557 00 3624557	871859 871858 1743717	941079 939761 1880840	906140 906139 1812279
35 6	.87AC.  .8700	2	PARDALIS, ANASTASI & MARIA 305 WESTWIND COURT NORWOOD, NJ 305 WESTWIND COURT	07648	489900 400300 890200	2447160	2447160 00 2447160	588645 588645 1177290	635380 634490 1269870	611790 611790 1223580
35 7	2.58AC 2SFDWG 2.5800	2	ARAM, ALEXANDER & SO MYUNG KIM 290 WESTWIND CT NORWOOD, NJ 290 WESTWIND COURT	01175 07648	605100 1179400 1784500	4905591	4905591 00 4905591	1180001 1180001 2360002	1273687 1271902 2545589	1226398 1226398 2452796
36 1.01 000000	1.062 1SFDWG 1.0620	2	DEANGELIS III, LOUIS 335 WESTWIND COURT NORWOOD, NJ 335 WESTWIND COURT	01589 07648	488700 279300 768000	2111232	2111232 00 2111232	507840 507840 1015680	548160 547392 1095552	527808 527808 1055616
36 1.02	.964  .9640	2	GOLDMAN-PITTEL, STEPHANIE 331 WEST WIND CT. NORWOOD, NJ 331 WESTWIND COURT	01246 07648	425600 535800 961400	2642889	2642889 00 2642889	635726 635726 1271452	686199 685238 1371437	660723 660722 1321445
36 2 000000	.69AC 1SFDWG .6900	2	MULLER, STEVE 337 WESTWIND COURT NORWOOD, NJ 337 WESTWIND COURT	07648	381500 410000 791500	2175834	2175834 00 2175834	523380 523379 1046759	564933 564142 1129075	543959 543958 1087917

7906100

21733871

00

00

21733871

10455820

11278051

10866937

Block No. Lot No. Qualification Account No.	Land Dimensions Building Description Additional Lots Acreage	Prop. Class	Owner's Name Address City State Property Location	Billing Code Zip Code	Land Improvement Exemption Net Total	2024 Property Tax Special Dist	2024 Total Tax Deduction Net Tax	Amt.Billed 2024 1st Q 2nd Q Total	2nd Half 2024 3rd Q 4th Q Total	Preliminary 2025 Tax 1st Q 2nd Q Total
36 3 000000	.67AC 2SFDW2G .6700	2	LEVY, GREGG & IRENE 341 WESTWIND CT. NORWOOD, NJ 341 WESTWIND COURT	00660 07648	366800 372000 738800	2030961	2030961 00 2030961	488532 488531 977063	527319 526579 1053898	507741 507740 1015481
37 1 000000	.86AC .8600	15C	BOROUGH OF NORWOOD BOROUGH HALL NORWOOD NJ 12TH ST	07648	*EXEMPT*	00	00 00 00	00 00 00	00 00 00	00 00 00
37 2 000000	10X350 .0803	15C	BOROUGH OF NORWOOD 455 BROADWAY NORWOOD, N.J. 12TH ST.	07648	*EXEMPT*	00	00 00 00	00 00 00	00 00 00	00 00 00
37 3 000000	.83AC .8300	15C	BOROUGH OF NORWOOD BOROUGH HALL NORWOOD NJ 13TH ST	07648	*EXEMPT*	00	00 00 00	00 00 00	00 00 00	00 00 00
37 4 000000	.922AC .9220	15C	BOROUGH OF NORWOOD 455 BROADWAY NORWOOD, N.J. MADISON AVE & 12TH	07648	*EXEMPT*	00	00 00 00	00 00 00	00 00 00	00 00 00
38 1 000000	.32AC .3200	15C	BOROUGH OF NORWOOD 455 BROADWAY NORWOOD N.J. 13TH STREET	07648	*EXEMPT*	00	00 00 00	00 00 00	00 00 00	00 00 00
38 2 000000	100X100 .2296	15C	THE BOROUGH OF NORWOOD 455 BROADWAY NORWOOD, NJ THIRTEENTH ST	07648	*EXEMPT*	00	00 00 00	00 00 00	00 00 00	00 00 00
38 3 000000	80X100 0 .1837	15C	BOROUGH OF NORWOOD 455 BROADWAY NORWOOD, NJ THIRTEENTH ST	07648	*EXEMPT*	00	00 00 00	00 00 00	00 00 00	00 00 00
38 4 000000	.18AC .1800	15C	BOROUGH OF NORWOOD BOROUGH HALL NORWOOD N.J. THIRTEENTH ST.	07648	*EXEMPT*	00	00 00 00	00 00 00	00 00 00	00 00 00
38 5 000000	40X100 .0918	1	DE LATORRE, CARLOS & MARIA 45 WILSON STREET BRENTWOOD, N.Y. THIRTEENTH ST	11717	17600 0 17600	48382	48382 00 48382	11638 11638 23276	12562 12544 25106	12096 12095 24191
38 6 000000	60X100 .1377	15C	BOROUGH OF NORWOOD 455 BROADWAY NORWOOD N.J. 13TH STREET	07648	*EXEMPT*	00	00 00 00	00 00 00	00 00 00	00 00 00
38 7 000000	40X100 .0918	15C	BOROUGH OF NORWOOD 455 BROADWAY NORWOOD, NJ THIRTEENTH ST	07648	*EXEMPT*	00	00 00 00	00 00 00	00 00 00	00 00 00
38 8 000000	45X100 .1033	15C	BOROUGH OF NORWOOD 455 BROADWAY NORWOOD N.J. 13TH STREET	07648	*EXEMPT*	00	00 00 00	00 00 00	00 00 00	00 00 00
38 9 000000	.158 AC .1580	15C	BOROUGH OF NORWOOD 455 BROADWAY NORWOOD, N.J. 14TH ST	07648	*EXEMPT*	00	00 00 00	00 00 00	00 00 00	00 00 00

756400

2079343

00

00

2079343

1000339

1079004

1039672

Block No. Lot No. Qualification Account No.	Land Dimensions Building Description Additional Lots Acreage	Prop. Class	Owner's Name Address City State Property Location	Billing Code Zip Code	Land Improvement Exemption Net Total	2024 Property Tax Special Dist	2024 Total Tax Deduction Net Tax	Amt.Billed 2024 1st Q 2nd Q Total	2nd Half 2024 3rd Q 4th Q Total	Preliminary 2025 Tax 1st Q 2nd Q Total
38 10 000000	.48 1SFDWG IRR .4800	2	GEORGE W LEE 2001 TRST ETAL 385 14TH ST NORWOOD, NJ 385 14 ST	07648	454600 299000 753600	2071646	2071646 00 2071646	498318 498318 996636	537882 537128 1075010	517912 517911 1035823
38 11 000000	223X100 .5119	2	DIAZ, JOSE & SALLY 375 14TH ST NORWOOD, NJ 14TH STREET	07648	308300 661700 970000	2666530	2666530 00 2666530	641413 641412 1282825	692338 691367 1383705	666633 666632 1333265
38 12 000000	.321AC .3210	2	CHO, YONG Y & KRISTIE S 371 14TH ST NORWOOD, NJ 371 14TH ST.	07648	238900 540000 778900	2141196	2141196 00 2141196	515048 515048 1030096	555940 555160 1111100	535299 535299 1070598
38 16	.301AC .3010	2	CHOI, HYUN S & STEVEN 359 14TH ST NORWOOD, NJ 359 14TH ST.	07648	231600 623500 855100	2350670	2350670 00 2350670	565435 565435 1130870	610328 609472 1219800	587668 587667 1175335
39 1 000000	1.03AC 1.0300	15C	BOROUGH OF NORWOOD 455 BROADWAY NORWOOD N.J. 12TH STREET	07648	*EXEMPT*	00	00 00 00	00 00 00	00 00 00	00 00 00
39 2 000000	40X100 .0918	15C	BOROUGH OF NORWOOD 455 BROADWAY NORWOOD, N.J. TWELFTH ST	07648	*EXEMPT*	00	00 00 00	00 00 00	00 00 00	00 00 00
39 3 000000	L18-20 20X100 4LT .0459	15C	BOROUGH OF NORWOOD NJ 455 BROADWAY NORWOOD, NJ TWELFTH ST	07648	*EXEMPT*	00	00 00 00	00 00 00	00 00 00	00 00 00
39 4	47X100 .1079	15C	BOROUGH OF NORWOOD 455 BROADWAY NORWOOD N.J. 12TH STREET	07648	*EXEMPT*	00	00 00 00	00 00 00	00 00 00	00 00 00
39 5	.15 AC .1500	15C	BOROUGH OF NORWOOD 455 BROADWAY NORWOOD, N.J. 13TH ST.	07648	*EXEMPT*	00	00 00 00	00 00 00	00 00 00	00 00 00
39 6	215X85 .4195	15C	BOROUGH OF NORWOOD 455 BROADWAY NORWOOD N.J. 12TH STREET	07648	*EXEMPT*	00	00 00 00	00 00 00	00 00 00	00 00 00
39 7	25X100 .0574	15C	BOROUGH OF NORWOOD 455 BROADWAY NORWOOD N J 13TH STREET	07648	*EXEMPT*	00	00 00 00	00 00 00	00 00 00	00 00 00
39 8 000000	20X100 1LT .0459	15C	BOROUGH OF NORWOOD 455 BROADWAY NORWOOD, N.J. THIRTEENTH ST	07648	*EXEMPT*	00	00 00 00	00 00 00	00 00 00	00 00 00
39 9	120X100 .2755	15C	BOROUGH OF NORWOOD 455 BROADWAY NORWOOD N.J. 13TH STREET	07648	*EXEMPT*	00	00 00 00	00 00 00	00 00 00	00 00 00
39 10 000000	40X100 .0918	15C	BOROUGH OF NORWOOD THIRTEENTH ST NORWOOD, NJ THIRTEENTH ST	07648	*EXEMPT*	00	00 00 00	00 00 00	00 00 00	00 00 00

3357600

9230042

00

00

9230042

4440427

4789615

4615021

Block No. Lot No. Qualification Account No.	Land Dimensions Building Description Additional Lots Acreage	Prop. Class	Owner's Name Address City State Property Location	Billing Code Zip Code	Land Improvement Exemption Net Total	2024 Property Tax Special Dist	2024 Total Tax Deduction Net Tax	Amt.Billed 2024 1st Q 2nd Q Total	2nd Half 2024 3rd Q 4th Q Total	Preliminary 2025 Tax 1st Q 2nd Q Total
39 11	200X100  .4591	15C	BOROUGH OF NORWOOD 455 BROADWAY NORWOOD N.J. 13TH STREET	07648	*EXEMPT*	00	00 00 00	00 00 00	00 00 00	00 00 00
39 12 000000	.09AC  .0900	15C	BOROUGH OF NORWOOD 455 BROADWAY NORWOOD, N.J. THIRTEENTH ST	07648	*EXEMPT*	00	00 00 00	00 00 00	00 00 00	00 00 00
39 13 000000	23X60 23-28  .0317	15C	BOROUGH OF NORWOOD 455 BROADWAY NORWOOD N.J. 13TH STREET	07648	*EXEMPT*	00	00 00 00	00 00 00	00 00 00	00 00 00
40 1	6.86AC  6.8600	15C	BOROUGH OF NORWOOD 455 BROADWAY NORWOOD, N.J. WESTWIND COURT	07648	*EXEMPT*	00	00 00 00	00 00 00	00 00 00	00 00 00
41 1	.957 AC. 1 LOT 1SBDWG  .9570	2	KIM, DAVID & ANNA 214 BROADWAY NORWOOD, NJ 214 BROADWAY	07648	419300 222800 642100	1765133	1765133 00 1765133	424589 424589 849178	458299 457656 915955	441284 441283 882567
41 2	.92 AC. 1 LOT 1SFDWG  .9200	2	MUNSCH, CHARLES J. & DONNA J. 246 BROADWAY NORWOOD, NJ 246 BROADWAY	00660 07648	431100 198000 629100	1729396	1729396 00 1729396	415993 415992 831985	449020 448391 897411	432349 432349 864698
41 3	.92 AC. 1LOT 2SFDWG  .9200	2	YASMEEN, FARKHUNDA 256 BROADWAY NORWOOD, NJ 256 BROADWAY	07648	431100 271400 702500	1931173	1931173 00 1931173	464529 464528 929057	501409 500707 1002116	482794 482793 965587
41 4	7.718AC.  7.7180	15A	BOARD OF EDUCATION SUMMIT ST NORWOOD, NJ BROADWAY	07648	*EXEMPT*	00	00 00 00	00 00 00	00 00 00	00 00 00
41 5	1.85AC.  1.8500	15C	BOROUGH OF NORWOOD BOROUGH HALL NORWOOD, NJ BROADWAY	07648	*EXEMPT*	00	00 00 00	00 00 00	00 00 00	00 00 00
42 1 000000	1.29AC. 20X100 26LT  1.2900	15A	BOARD OF EDUCATION SUMMIT ST. NORWOOD N.J. BROADWAY	07648	*EXEMPT*	00	00 00 00	00 00 00	00 00 00	00 00 00
42 2	10X200  .0459	15C	BOROUGH OF NORWOOD 455 BROADWAY NORWOOD, N.J. 12TH ST.	07648	*EXEMPT*	00	00 00 00	00 00 00	00 00 00	00 00 00
42 3	.42AC.  .4200	15A	BOARD OF EDUCATION SUMMIT ST NORWOOD N.J. BROADWAY	07648	*EXEMPT*	00	00 00 00	00 00 00	00 00 00	00 00 00
42 4 000000	1.01AC 20X100 27LT  1.0100	15A	BOARD OF EDUCATION SUMMIT ST NORWOOD N.J. BROADWAY	07648	*EXEMPT*	00	00 00 00	00 00 00	00 00 00	00 00 00
43 1 000000	1.38AC  1.3800	15C	BOROUGH OF NORWOOD BOROUGH HALL NORWOOD NJ 11TH ST	07648	*EXEMPT*	00	00 00 00	00 00 00	00 00 00	00 00 00

1973700

5425702

00

00

5425702

2610220

2815482

2712852

Block No. Lot No. Qualification Account No.	Land Dimensions Building Description Additional Lots Acreage	Prop. Class	Owner's Name Address City State Property Location	Billing Code Zip Code	Land Improvement Exemption Net Total	2024 Property Tax Special Dist	2024 Total Tax Deduction Net Tax	Amt.Billed 2024 1st Q 2nd Q Total	2nd Half 2024 3rd Q 4th Q Total	Preliminary 2025 Tax 1st Q 2nd Q Total
43 2	10X610  .1400	15C	BOROUGH OF NORWOOD 455 BROADWAY NORWOOD, N.J. MADISON AVE	07648	*EXEMPT*	00	00 00 00	00 00 00	00 00 00	00 00 00
43 3 000000	1.38AC  1.3800	15C	BOROUGH OF NORWOOD BOROUGH HALL NORWOOD NJ 12TH ST	07648	*EXEMPT*	00	00 00 00	00 00 00	00 00 00	00 00 00
44 1 000000	1.38AC  1.3800	15C	BOROUGH OF NORWOOD BOROUGH HALL NORWOOD NJ 11TH ST	07648	*EXEMPT*	00	00 00 00	00 00 00	00 00 00	00 00 00
44 2	10X607  .1393	15C	BOROUGH OF NORWOOD 455 BROADWAY NORWOOD, N.J. MADISON AVE	07648	*EXEMPT*	00	00 00 00	00 00 00	00 00 00	00 00 00
44 3 000000	1.38AC  1.3800	15C	BOROUGH OF NORWOOD BOROUGH HALL NORWOOD NJ 12TH ST	07648	*EXEMPT*	00	00 00 00	00 00 00	00 00 00	00 00 00
45 1	4.84AC  4.8400	15C	BOROUGH OF NORWOOD 455 BROADWAY NORWOOD, N.J. 14TH ST	07648	*EXEMPT*	00	00 00 00	00 00 00	00 00 00	00 00 00
46 1 000000	1.10AC  1.1000	15C	BOROUGH OF NORWOOD BOROUGH HALL NORWOOD NJ 12TH ST	07648	*EXEMPT*	00	00 00 00	00 00 00	00 00 00	00 00 00
46 2	10X424  .0973	15C	BOROUGH OF NORWOOD 455 BROADWAY NORWOOD, N.J. 12TH ST	07648	*EXEMPT*	00	00 00 00	00 00 00	00 00 00	00 00 00
46 3 000000	.92AC 13-28 .9200	15C	BOROUGH OF NORWOOD BOROUGH HALL NORWOOD NJ 13TH ST	07648	*EXEMPT*	00	00 00 00	00 00 00	00 00 00	00 00 00
47 1 000000	.87AC 14-29 .8700	15C	BOROUGH OF NORWOOD BOROUGH HALL NORWOOD NJ 11TH ST	07648	*EXEMPT*	00	00 00 00	00 00 00	00 00 00	00 00 00
47 2	10X379  .0870	15C	BOROUGH OF NORWOOD 455 BROADWAY NORWOOD, N.J. 11TH ST.	07648	*EXEMPT*	00	00 00 00	00 00 00	00 00 00	00 00 00
47 3 000000	.76AC 15-17,18-29 .7600	15C	BOROUGH OF NORWOOD BOROUGH HALL NORWOOD NJ 12TH ST	07648	*EXEMPT*	00	00 00 00	00 00 00	00 00 00	00 00 00
48 2 000000	.49AC  .4900	15C	BOROUGH OF NORWOOD BOROUGH HALL NORWOOD NJ 10TH ST	07648	*EXEMPT*	00	00 00 00	00 00 00	00 00 00	00 00 00
48 3	.06  .0600	15C	BOROUGH OF NORWOOD 455 BROADWAY NORWOOD, N.J. 10TH ST	07648	*EXEMPT*	00	00 00 00	00 00 00	00 00 00	00 00 00



Block No. Lot No. Qualification Account No.	Land Dimensions Building Description Additional Lots Acreage	Prop. Class	Owner's Name Address City State Property Location	Billing Code Zip Code	Land Improvement Exemption Net Total	2024 Property Tax Special Dist	2024 Total Tax Deduction Net Tax	Amt.Billed 2024 1st Q 2nd Q Total	2nd Half 2024 3rd Q 4th Q Total	Preliminary 2025 Tax 1st Q 2nd Q Total
48 4 000000	.73AC 18-30 .7300	15C	BOROUGH OF NORWOOD BOROUGH HALL NORWOOD NJ 11TH ST	07648	*EXEMPT*	00	00 00 00	00 00 00	00 00 00	00 00 00
49 1 000000	1.38 1.3800	15C	BOROUGH OF NORWOOD BOROUGH HALL NORWOOD NJ 10TH ST	07648	*EXEMPT*	00	00 00 00	00 00 00	00 00 00	00 00 00
49 2	10X640 .1469	15C	BOROUGH OF NORWOOD 455 BROADWAY NORWOOD, N.J. MADISON AVE	07648	*EXEMPT*	00	00 00 00	00 00 00	00 00 00	00 00 00
49 3 000000	1.38AC 1.3800	15C	BOROUGH OF NORWOOD BOROUGH HALL NORWOOD NJ 11TH ST	07648	*EXEMPT*	00	00 00 00	00 00 00	00 00 00	00 00 00
50 1 000000	1.38AC 1.3800	15C	BOROUGH OF NORWOOD BOROUGH HALL NORWOOD NJ 10TH ST	07648	*EXEMPT*	00	00 00 00	00 00 00	00 00 00	00 00 00
50 2	10X600 .1377	15C	BOROUGH OF NORWOOD 455 BROADWAY NORWOOD, N.J. MADISON AVE	07648	*EXEMPT*	00	00 00 00	00 00 00	00 00 00	00 00 00
50 3 000000	1.38AC 1.3800	15C	BOROUGH OF NORWOOD BOROUGH HALL NORWOOD NJ 11TH ST	07648	*EXEMPT*	00	00 00 00	00 00 00	00 00 00	00 00 00
51 1	.22AC 20X100 .2200	15A	BOARD OF EDUCATION SUMMIT ST. NORWOOD N.J. BROADWAY	07648	*EXEMPT*	00	00 00 00	00 00 00	00 00 00	00 00 00
51 2 000000	L6 20X100 2LT .0459	15C	BOROUGH OF NORWOOD 455 BROADWAY NORWOOD, NJ TENTH ST	07648	*EXEMPT*	00	00 00 00	00 00 00	00 00 00	00 00 00
51 3	.68AC .6800	15A	BOARD OF EDUCATION SUMMIT ST. NORWOOD N.J. BROADWAY	07648	*EXEMPT*	00	00 00 00	00 00 00	00 00 00	00 00 00
51 4 000000	.14AC 20X100 26LT .1400	15C	BOROUGH OF NORWOOD 455 BROADWAY NORWOOD N.J. TENTH ST	07648	*EXEMPT*	00	00 00 00	00 00 00	00 00 00	00 00 00
51 5	.45AC .4500	15A	BOARD OF EDUCATION SUMMIT ST. NORWOOD N.J. BROADWAY	07648	*EXEMPT*	00	00 00 00	00 00 00	00 00 00	00 00 00
51 6	.96AC .9600	15A	BOARD OF EDUCATION SUMMIT ST NORWOOD N.J. BROADWAY	07648	*EXEMPT*	00	00 00 00	00 00 00	00 00 00	00 00 00
52 1 000000	.86AC 20X100 24LT .8600	15A	BOARD OF EDUCATION SUMMIT ST. NORWOOD N.J. NINTH ST	07648	*EXEMPT*	00	00 00 00	00 00 00	00 00 00	00 00 00

0

00

00

00

00

00

00

00

Block No. Lot No. Qualification Account No.	Land Dimensions Building Description Additional Lots Acreage	Prop. Class	Owner's Name Address City State Property Location	Billing Code Zip Code	Land Improvement Exemption Net Total	2024 Property Tax Special Dist	2024 Total Tax Deduction Net Tax	Amt.Billed 2024 1st Q 2nd Q Total	2nd Half 2024 3rd Q 4th Q Total	Preliminary 2025 Tax 1st Q 2nd Q Total
52 2	.14AC  .1400	15C	BOROUGH OF NORWOOD 455 BROADWAY NORWOOD N.J. NINTH&TENTH ST.	07648	*EXEMPT*	00	00 00 00	00 00 00	00 00 00	00 00 00
52 3	.5.AC  .5000	15A	BOARD OF EDUCATION SUMMIT ST. NORWOOD N.J. FIFTH AVE	07648	*EXEMPT*	00	00 00 00	00 00 00	00 00 00	00 00 00
52 4  000000	.95AC 20X100 25LT  .9500	15A	BOARD OF EDUCATION SUMMIT ST NORWOOD N.J. TENTH ST.	07648	*EXEMPT*	00	00 00 00	00 00 00	00 00 00	00 00 00
53 1  000000	1.26AC  1.2600	15C	BOROUGH OF NORWOOD BOROUGH HALL NORWOOD NJ 9TH ST	07648	*EXEMPT*	00	00 00 00	00 00 00	00 00 00	00 00 00
53 2	10X560  .1286	15C	BOROUGH OF NORWOOD 455 BROADWAY NORWOOD, N.J. MADISON AVE	07648	*EXEMPT*	00	00 00 00	00 00 00	00 00 00	00 00 00
53 3  000000	1.32AC  1.3200	15C	BOROUGH OF NORWOOD BOROUGH HALL NORWOOD NJ 10TH ST	07648	*EXEMPT*	00	00 00 00	00 00 00	00 00 00	00 00 00
54 1  000000	1.49AC.  1.4900	15C	BOROUGH OF NORWOOD BOROUGH HALL NORWOOD NJ 9TH ST	07648	*EXEMPT*	00	00 00 00	00 00 00	00 00 00	00 00 00
54 2	10X645  .1481	15C	BOROUGH OF NORWOOD 455 BROADWAY NORWOOD, N.J. MADISON AVE	07648	*EXEMPT*	00	00 00 00	00 00 00	00 00 00	00 00 00
54 3  000000	1.43AC  1.4300	15C	BOROUGH OF NORWOOD BOROUGH HALL NORWOOD NJ 10TH ST	07648	*EXEMPT*	00	00 00 00	00 00 00	00 00 00	00 00 00
55 4  000000	.12AC.  .1200	15C	BOROUGH OF NORWOOD BOROUGH HALL NORWOOD NJ 10TH ST	07648	*EXEMPT*	00	00 00 00	00 00 00	00 00 00	00 00 00
56 1	L2 4.074AC  4.0740	15C	BOROUGH OF NORWOOD BOROUGH HALL NORWOOD, NJ BLANCH AVE	07648	*EXEMPT*	00	00 00 00	00 00 00	00 00 00	00 00 00
59 2	.67AC  .6700	15C	BOROUGH OF NORWOOD BOROUGH HALL NORWOOD, NJ EIGHTH STREET	07648	*EXEMPT*	00	00 00 00	00 00 00	00 00 00	00 00 00
59 3	.11  .1100	15C	BOROUGH OF NORWOOD 455 BROADWAY NORWOOD, N.J. MADISON AVE	07648	*EXEMPT*	00	00 00 00	00 00 00	00 00 00	00 00 00
59 4	1.1.AC  1.1000	15C	BOROUGH OF NORWOOD BOROUGH HALL NORWOOD, NJ NINTH STREET	07648	*EXEMPT*	00	00 00 00	00 00 00	00 00 00	00 00 00

0

00

00

00

00

00

00

00

Block No. Lot No. Qualification Account No.	Land Dimensions Building Description Additional Lots Acreage	Prop. Class	Owner's Name Address City State Property Location	Billing Code Zip Code	Land Improvement Exemption Net Total	2024 Property Tax Special Dist	2024 Total Tax Deduction Net Tax	Amt.Billed 2024 1st Q 2nd Q Total	2nd Half 2024 3rd Q 4th Q Total	Preliminary 2025 Tax 1st Q 2nd Q Total
60 1	1.15AC  1.1500	15C	BOROUGH OF NORWOOD BOROUGH HALL NORWOOD, NJ EIGHTH STREET	07648	*EXEMPT*	00	00 00 00	00 00 00	00 00 00	00 00 00
60 2	10X500  .1148	15C	BOROUGH OF NORWOOD 455 BROADWAY NORWOOD, N.J. MADISON AVE	07648	*EXEMPT*	00	00 00 00	00 00 00	00 00 00	00 00 00
60 3	1.21AC  1.2100	15C	BOROUGH OF NORWOOD BOROUGH HALL NORWOOD, NJ NINTH STREET	07648	*EXEMPT*	00	00 00 00	00 00 00	00 00 00	00 00 00
61 1  000000	46X100  .1056	15C	BOROUGH OF NORWOOD 455 BROADWAY NORWOOD, N.J. EIGHTH ST.	07648	*EXEMPT*	00	00 00 00	00 00 00	00 00 00	00 00 00
61 2	10X600  .1377	15C	BOROUGH OF NORWOOD 455 BROADWAY NORWOOD N.J. NINTH ST	07648	*EXEMPT*	00	00 00 00	00 00 00	00 00 00	00 00 00
61 3	.46AC  .4600	15C	BOROUGH OF NORWOOD 455 BROADWAY NORWOOD N.J. NINTH ST	07648	*EXEMPT*	00	00 00 00	00 00 00	00 00 00	00 00 00
61 4	94X167  .3604	15C	BOROUGH OF NORWOOD 455 BROADWAY NORWOOD, N.J. NINTH STREET	07648	*EXEMPT*	00	00 00 00	00 00 00	00 00 00	00 00 00
61 5  000000	.79AC  .7900	15C	BOROUGH OF NORWOOD 455 BROADWAY NORWOOD N.J. NINTH ST.	07648	*EXEMPT*	00	00 00 00	00 00 00	00 00 00	00 00 00
61 6  000000	48X100  .1102	15C	BOROUGH OF NORWOOD 455 BROADWAY NORWOOD, NJ EIGHTH ST	07648	*EXEMPT*	00	00 00 00	00 00 00	00 00 00	00 00 00
62 1	2.30AC  2.3000	15C	BOROUGH OF NORWOOD BOROUGH HALL NORWOOD, NJ BROADWAY	07648	*EXEMPT*	00	00 00 00	00 00 00	00 00 00	00 00 00
63 1	1.05AC  1.0500	15C	BOROUGH OF NORWOOD BOROUGH HALL NORWOOD, NJ SEVENTH STREET	07648	*EXEMPT*	00	00 00 00	00 00 00	00 00 00	00 00 00
63 2	10X490  .1125	15C	BOROUGH OF NORWOOD 455 BROADWAY NORWOOD N.J. FIFTH AVE	07648	*EXEMPT*	00	00 00 00	00 00 00	00 00 00	00 00 00
63 3	.23AC  .2300	15C	BOROUGH OF NORWOOD 455 BROADWAY NORWOOD N.J. EIGHTH ST.	07648	*EXEMPT*	00	00 00 00	00 00 00	00 00 00	00 00 00
63 4  000000	L19,20 20X100 3LOTS  .0459	15C	BOROUGH OF NORWOOD 455 BROADWAY NORWOOD, NJ EIGHT ST	07648	*EXEMPT*	00	00 00 00	00 00 00	00 00 00	00 00 00

Block No. Lot No. Qualification Account No.	Land Dimensions Building Description Additional Lots Acreage	Prop. Class	Owner's Name Address City State Property Location	Billing Code Zip Code	Land Improvement Exemption Net Total	2024 Property Tax Special Dist	2024 Total Tax Deduction Net Tax	Amt.Billed 2024 1st Q 2nd Q Total	2nd Half 2024 3rd Q 4th Q Total	Preliminary 2025 Tax 1st Q 2nd Q Total
63 5 000000	40X100 .0918	15C	THE BOROUGH OF NORWOOD 455 BROADWAY NORWOOD, NJ EIGHTH ST	07648	*EXEMPT*	00	00 00 00	00 00 00	00 00 00	00 00 00
63 6	.23AC .2300	15C	BOROUGH OF NORWOOD 455 BROADWAY NORWOOD N.J. EIGHTH ST	07648	*EXEMPT*	00	00 00 00	00 00 00	00 00 00	00 00 00
63 7 000000	L10 20X100 2LT .0459	15C	BOROUGH OF NORWOOD 455 BROADWAY NORWOOD, N.J. EIGHTH ST	07648	*EXEMPT*	00	00 00 00	00 00 00	00 00 00	00 00 00
63 8	.36AC L21-25 .3600	15C	BOROUGH OF NORWOOD 455 BROADWAY NORWOOD N.J. EIGHTH ST.	07648	*EXEMPT*	00	00 00 00	00 00 00	00 00 00	00 00 00
64 1	2.80AC 2.8000	15C	BOROUGH OF NORWOOD 455 BROADWAY NORWOOD, N.J. 8TH ST	07648	*EXEMPT*	00	00 00 00	00 00 00	00 00 00	00 00 00
65 1	.77AC .7700	15C	BOROUGH OF NORWOOD BOROUGH HALL NORWOOD, NJ SEVENTH STREET	07648	*EXEMPT*	00	00 00 00	00 00 00	00 00 00	00 00 00
65 2 000000	40X100 .0918	15C	BOROUGH OF NORWOOD 455 BROADWAY NORWOOD, NJ SEVENTH ST	07648	*EXEMPT*	00	00 00 00	00 00 00	00 00 00	00 00 00
65 3 000000	L21 20X100 2LT .0459	15C	BOROUGH OF NORWOOD 455 BROADWAY NORWOOD, NJ SEVENTH ST	07648	*EXEMPT*	00	00 00 00	00 00 00	00 00 00	00 00 00
65 4	10X460 .1056	15C	BOROUGH OF NORWOOD 455 BROADWAY NORWOOD, N.J. MADISON AVE	07648	*EXEMPT*	00	00 00 00	00 00 00	00 00 00	00 00 00
65 5	.95AC .9500	15C	BOROUGH OF NORWOOD BOROUGH HALL NORWOOD, N.J. EIGHTH STREET	07648	*EXEMPT*	00	00 00 00	00 00 00	00 00 00	00 00 00
65 6 000000	40X100 LT .0918	15C	BOROUGH OF NORWOOD 455 BROADWAY NORWOOD, N.J. EIGHTH ST	07648	*EXEMPT*	00	00 00 00	00 00 00	00 00 00	00 00 00
66 2	1.21AC 1.2100	15C	BOROUGH OF NORWOOD BOROUGH HALL NORWOOD, NJ SEVENTH & EIGHTH STS	07648	*EXEMPT*	00	00 00 00	00 00 00	00 00 00	00 00 00
66 3 000000	L46 20X100 2LT .0459	15C	THE BOROUGH OF NORWOOD 455 BROADWAY NORWOOD, NJ EIGHTH STS	07648	*EXEMPT*	00	00 00 00	00 00 00	00 00 00	00 00 00
68 1 CT001 000000	.182 .1820	2	ROTOLO, PETER C & CHOI, SUSAN L 100 ASPEN CT NORWOOD, NJ 100 ASPEN COURT	07648	90000 408000 498000	1369002	1369002 00 1369002	329303 329302 658605	355448 354949 710397	342251 342250 684501

498000

1369002

00

00

1369002

658605

710397

684501

Block No. Lot No. Qualification Account No.	Land Dimensions Building Description Additional Lots Acreage	Prop. Class	Owner's Name Address City State Property Location	Billing Code Zip Code	Land Improvement Exemption Net Total	2024 Property Tax Special Dist	2024 Total Tax Deduction Net Tax	Amt.Billed 2024 1st Q 2nd Q Total	2nd Half 2024 3rd Q 4th Q Total	Preliminary 2025 Tax 1st Q 2nd Q Total
68 1 CT002 000000	.182  1820	2	COHEN, PAUL R & MARSHA B 102 ASPEN CT #102 NORWOOD, NJ 102 ASPEN COURT	00660 07648	90000 586500 676500	1859699	1859699 00 1859699	447336 447336 894672	482852 482175 965027	464925 464925 929850
68 1 CT003 000000	.182  1820	2	JOHNSON, THOMAS & VAN DEGNA, EMMA 104 ASPEN CT NORWOOD, NJ 104 ASPEN COURT	07648	90000 459300 549300	1510026	1510026 00 1510026	363225 363225 726450	392063 391513 783576	377507 377506 755013
68 1 CT004 000000	.182  1820	2	CHUNG,JUSTIN&LEE,JINSIL 106 ASPEN CT NORWOOD,NJ 106 ASPEN COURT	07648	90000 410000 500000	1374500	1374500 00 1374500	330625 330625 661250	356875 356375 713250	343625 343625 687250
68 1 CT005 000000	.182  1820	2	VORONIN, OLEG & NATALIA 108 ASPEN COURT NORWOOD, NJ 108 ASPEN COURT	07648	90000 407300 497300	1367078	1367078 00 1367078	328840 328840 657680	354948 354450 709398	341770 341769 683539
68 1 CT006 000000	.182  1820	2	ORTIZ, LORRAINE 110 ASPEN CT NORWOOD, NJ 110 ASPEN COURT	07648	90000 420100 510100	1402265	1402265 00 1402265	324277 324277 648554	377111 376600 753711	350567 350566 701133
68 1 CT007 000000	.182  1820	2	FLAHERTY, WALTER L. & JOY P. 112 ASPEN COURT NORWOOD, N.J. 112 ASPEN COURT	00672 07648	90000 408000 498000	1369002	1369002 00 1369002	329303 329302 658605	355448 354949 710397	342251 342250 684501
68 1 CT008 000000	.182  1820	2	WILLIAMS, JANE 114 ASPEN CT NORWOOD, NJ 114 ASPEN COURT	01175 07648	90000 406200 496200	1364054	1364054 00 1364054	328113 328112 656225	354163 353666 707829	341014 341013 682027
68 1 CT009 000000	.182  1820	2	MCHUGH, SEAN J & GIGANTE, TERESA C 116 ASPEN COURT NORWOOD, NJ 116 ASPEN COURT	07648	90000 409100 499100	1372026	1372026 00 1372026	330030 330030 660060	356233 355733 711966	343007 343006 686013
68 1 CT010 000000	.182  1820	2	ARZOOMANIAN, NANCY 118 ASPEN CT NORWOOD, NJ 118 ASPEN COURT	07648	90000 399900 489900	1346735	1346735 00 1346735	323947 323946 647893	349666 349176 698842	336684 336684 673368
68 1 CT011 000000	.182  1820	2	SPITZER, ALAN & BARBARA 120 ASPEN CT NORWOOD, NJ 120 ASPEN COURT	07648	90000 408500 498500	1370377	1370377 00 1370377	329634 329633 659267	355804 355306 711110	342595 342594 685189
68 1 CT012 000000	.182  1820	2	VANDYKE, ANNE P.O. BOX 742 ALPINE, NJ 122 ASPEN COURT	07620	90000 377000 467000	1283783	1283783 00 1283783	308804 308804 617608	333321 332854 666175	320946 320946 641892
68 1 CT013 000000	.182  1820	2	SANDERS, DOUGLAS J & NANCY C 124 ASPEN CT NORWOOD, NJ 124 ASPEN COURT	07648	90000 449800 539800	1483910	1483910 00 1483910	356943 356943 713886	385282 384742 770024	370978 370977 741955
68 1 CT014 000000	.182  1820	2	ABAD, LIANE 126 ASPEN COURT NORWOOD, NJ 126 ASPEN COURT	07648	90000 458600 548600	1508101	1508101 00 1508101	362762 362762 725524	391563 391014 782577	377026 377025 754051
68 1 CT015 000000	.182  1820	2	JI, SUNG JA 125 ASPEN CT NORWOOD, NJ 125 ASPEN COURT	00660 07648	90000 584700 674700	1854750	1854750 00 1854750	446146 446145 892291	481567 480892 962459	463688 463687 927375

7445000

20466306

00

00

20466306

9819965

10646341

10233156



Block No. Lot No. Qualification Account No.	Land Dimensions Building Description Additional Lots Acreage	Prop. Class	Owner's Name Address City State Property Location	Billing Code Zip Code	Land Improvement Exemption Net Total	2024 Property Tax Special Dist	2024 Total Tax Deduction Net Tax	Amt.Billed 2024 1st Q 2nd Q Total	2nd Half 2024 3rd Q 4th Q Total	Preliminary 2025 Tax 1st Q 2nd Q Total
68 1 CT016 000000	.182 1820	2	CLARK, STEVEN R. & HOLLY A. 123 ASPEN COURT NORWOOD, NJ 123 ASPEN COURT	00660 07648	90000 573900 663900	1825061	1825061 00 1825061	439004 439004 878008	473859 473194 947053	456266 456265 912531
68 1 CT017 000000	.182 1820	2	HONG, JOHN J & NANCY 121 ASPEN COURT NORWOOD, NJ 121 ASPEN COURT	01175 07648	90000 459200 549200	1509751	1509751 00 1509751	363159 363158 726317	391992 391442 783434	377438 377438 754876
68 1 CT018 000000	.182 1820	2	BADEA, LILIANA 615 FIR CT NORWOOD, NJ 119 ASPEN COURT	07648	90000 459200 549200	1509751	1509751 00 1509751	363159 363158 726317	391992 391442 783434	377438 377438 754876
68 1 CT019 000000	.182 1820	2	LEE, CLINTON & BO-YOUNG K 117 ASPEN COURT NORWOOD, NJ 117 ASPEN COURT	07648	90000 584500 674500	1854201	1854201 00 1854201	446014 446013 892027	481424 480750 962174	463551 463550 927101
68 1 CT020 000000	.182 1820	2	NIPITELLA, GINA 115 ASPEN COURT NORWOOD, NJ 115 ASPEN COURT	07648	90000 562300 652300	1793173	1793173 00 1793173	431334 431333 862667	465579 464927 930506	448294 448293 896587
68 1 CT021 000000	.182 1820	2	WIEN, LAWRENCE S & JULIE LYNN 113 ASPEN COURT NORWOOD, NJ 113 ASPEN COURT	07648	90000 572000 662000	1819838	1819838 00 1819838	437748 437747 875495	472503 471840 944343	454960 454959 909919
68 1 CT022 000000	.182 1820	2	ZWEBEN, ARI & ARIELLA 111 ASPEN COURT NORWOOD, NJ 111 ASPEN COURT	07648	90000 584800 674800	1855025	1855025 00 1855025	446212 446211 892423	481639 480963 962602	463757 463756 927513
68 1 CT023 000000	.182 1820	2	YASSAEE, MAHNAZ KALANTARI 109 ASPEN CT NORWOOD, NJ 109 ASPEN COURT	07648	90000 420000 510000	1401990	1401990 00 1401990	337238 337237 674475	364013 363502 727515	350498 350497 700995
68 1 CT024 000000	.182 1820	2	PARK, JUNSEONG & ANGELA NOH 107 ASPEN CT NORWOOD, NJ 107 ASPEN COURT	00672 07648	90000 433000 523000	1437727	1437727 00 1437727	345834 345834 691668	373291 372768 746059	359432 359432 718864
68 1 CT025 000000	.182 1820	2	SEO, KYE H 120 LICKORY LANE CLOSTER, NJ 105 ASPEN COURT	07624	90000 550200 640200	1759910	1759910 00 1759910	423333 423332 846665	456943 456302 913245	439978 439977 879955
68 1 CT026 000000	.182 1820	2	SIMON, KAREN 103 ASPEN CT NORWOOD, NJ 103 ASPEN COURT	07648	90000 559100 649100	1784376	1784376 00 1784376	429218 429217 858435	463295 462646 925941	446094 446094 892188
68 1 CT027 000000	.182 1820	2	HALLER, THOMAS & DAISY 101 ASPEN CT NORWOOD, NJ 101 ASPEN COURT	00672 07648	90000 433000 523000	1437727	1437727 00 1437727	345834 345834 691668	373291 372768 746059	359432 359432 718864
68 1 CT028 000000	.182 1820	2	REDUCE, SONDR 200 BEECH CT NORWOOD, NJ 200 BEECH COURT	07648	90000 572400 662400	1820938	1820938 00 1820938	438012 438012 876024	472788 472126 944914	455235 455234 910469
68 1 CT029 000000	.182 1820	2	GIGANTE, JUSTINE & ZAMFOTIS, STAVROS 202 BEECH COURT NORWOOD, NJ 202 BEECH COURT	07648	90000 558200 648200	1781902	1781902 00 1781902	428623 428622 857245	462653 462004 924657	445476 445475 890951

8581800

23591370

00

00

23591370

11349434

12241936

11795689

Block No. Lot No. Qualification Account No.	Land Dimensions Building Description Additional Lots Acreage	Prop. Class	Owner's Name Address City State Property Location	Billing Code Zip Code	Land Improvement Exemption Net Total	2024 Property Tax Special Dist	2024 Total Tax Deduction Net Tax	Amt.Billed 2024 1st Q 2nd Q Total	2nd Half 2024 3rd Q 4th Q Total	Preliminary 2025 Tax 1st Q 2nd Q Total
68 1 CT030 000000	.182  .1820	2	SHIN, YOUNGSIK & KANG, MI SEON 204 BEECH CT NORWOOD, NJ 204 BEECH COURT	07648	90000 525000 615000	1690635	1690635 00 1690635	406669 406669 813338	438956 438341 877297	422659 422659 845318
68 1 CT031 000000	.182  .1820	2	KIM, SANDRA D & LEE, JUNG HUA 304 STOCKTON COURT EDGEWATER, NJ 206 BEECH COURT	07020	90000 572400 662400	1820938	1820938 00 1820938	438012 438012 876024	472788 472126 944914	455235 455234 910469
68 1 CT032 000000	.182  .1820	2	CHOI, IL WOO & KIM, BOO KYUNG 208 BEECH CT NORWOOD, NJ 208 BEECH COURT	07648	90000 525000 615000	1690635	1690635 00 1690635	406669 406669 813338	438956 438341 877297	422659 422659 845318
68 1 CT033 000000	.182  .1820	2	GILMAN, WILLIAM E 210 BEECH COURT NORWOOD, NJ 210 BEECH COURT	07648	90000 525000 615000	1690635	1690635 00 1690635	406669 406669 813338	438956 438341 877297	422659 422659 845318
68 1 CT034 000000	.182  .1820	2	PARK, ROSA 212 BEECH COURT NORWOOD, NJ 212 BEECH COURT	07648	90000 410000 500000	1374500	1374500 00 1374500	330625 330625 661250	356875 356375 713250	343625 343625 687250
68 1 CT035 000000	.182  .1820	2	MC ELDERRY, FRANK T & LORRAINE J 214 BEECH CT #214 NORWOOD, NJ 214 BEECH COURT	07648	90000 430000 520000	1429480 W1	1429480 -25000 1404480	337600 337600 675200	364900 364380 729280	351120 351120 702240
68 1 CT036 000000	.182  .1820	2	GRAYE, SEYMOUR H & MILDRED L 216 BEECH LN NORWOOD NJ 216 BEECH COURT	07648	90000 573900 663900	1825061 V1	1825061 -25000 1800061	432754 432754 865508	467609 466944 934553	450016 450015 900031
68 1 CT037 000000	.182  .1820	2	KIM, YOUNG M. 218 BEECH COURT NORWOOD, N.J. 218 BEECH COURT	07648 00660	90000 558200 648200	1781902	1781902 00 1781902	428623 428622 857245	462653 462004 924657	445476 445475 890951
68 1 CT038 000000	.182  .1820	2	LEE, LAWRENCE 220 BEECH COURT NORWOOD, NJ 220 BEECH COURT	07648	90000 459800 549800	1511400	1511400 00 1511400	363556 363555 727111	392420 391869 784289	377850 377850 755700
68 1 CT039 000000	.182  .1820	2	KRZYWOSZYJA, JOLANTA I 222 BEECH CT NORWOOD, NJ 222 BEECH COURT	07648	90000 420000 510000	1401990	1401990 00 1401990	337238 337237 674475	364013 363502 727515	350498 350497 700995
68 1 CT040 000000	.182  .1820	2	INGANAMORT, CATHERINE 224 BEECH COURT NORWOOD, N.J. 224 BEECH COURT	07648	90000 452400 542400	1491058	1491058 00 1491058	358662 358662 717324	387138 386596 773734	372765 372764 745529
68 1 CT041 000000	.182  .1820	2	HWANG, YONG KU 225 BEECH ST NORWOOD, NJ 225 BEECH COURT	07648 00660	90000 455900 545900	1500679	1500679 00 1500679	360977 360976 721953	389636 389090 778726	375170 375170 750340
68 1 CT042 000000	.182  .1820	2	KIM, INDEOCK & KYUNG YOON 223 BEECH ST NORWOOD, NJ 223 BEECH COURT	07648 02640	90000 559700 649700	1786025	1786025 00 1786025	429615 429614 859229	463723 463073 926796	446507 446506 893013
68 1 CT043 000000	.182  .1820	2	PAK, NAM YOUNG 411 CROCUS HILL NORWOOD, NJ 221 BEECH COURT	07648	90000 570100 660100	1814615	1814615 00 1814615	436492 436491 872983	471146 470486 941632	453654 453654 907308

8297400

22809553

00

50000

22759553

10948316

11811237

11379780

Block No. Lot No. Qualification Account No.	Land Dimensions Building Description Additional Lots Acreage	Prop. Class	Owner's Name Address City State Property Location	Billing Code Zip Code	Land Improvement Exemption Net Total	2024 Property Tax Special Dist	2024 Total Tax Deduction Net Tax	Amt.Billed 2024 1st Q 2nd Q Total	2nd Half 2024 3rd Q 4th Q Total	Preliminary 2025 Tax 1st Q 2nd Q Total
68 1 CT044 000000	.182  .1820	2	SINISI, JOSEPH & DEBRA QUIRONG 219 BEECH CT NORWOOD, NJ 219 BEECH COURT	07648	90000 416300 506300	1391819	1391819 00 1391819	334791 334791 669582	361372 360865 722237	347955 347955 695910
68 1 CT045 000000	.182  .1820	2	SIMIS, WHEATON V TRSTES/ETAL PO BOX 1479 WAITSFIELD, VT 217 BEECH COURT	05673	90000 459200 549200	1509751	1509751 00 1509751	363159 363158 726317	391992 391442 783434	377438 377438 754876
68 1 CT046 000000	.182  .1820	2	LEE,GYUNGHO & SEONSOOK 215 BEECH COURT NORWOOD, NJ 215 BEECH COURT	07648	90000 448700 538700	1480886	1480886 00 1480886	356216 356215 712431	384497 383958 768455	370222 370221 740443
68 1 CT047 000000	.182  .1820	2	KWAK, SUNG KYOON & WENDY U 213 BEECH CT NORWOOD, NJ 213 BEECH COURT	07648	90000 408000 498000	1369002	1369002 00 1369002	329303 329302 658605	355448 354949 710397	342251 342250 684501
68 1 CT048 000000	.182  .1820	2	BAEK, SUN HEE 211 BEECH COURT NORWOOD, NJ 211 BEECH COURT	07648	90000 398400 488400	1342612	1342612 00 1342612	322955 322954 645909	348596 348107 696703	335653 335653 671306
68 1 CT049 000000	.182  .1820	2	KIM,JIN HYEOK&SANG HOON 209 BEECH CT NORWOOD, NJ 209 BEECH COURT	07648	90000 572400 662400	1820938	1820938 00 1820938	438012 438012 876024	472788 472126 944914	455235 455234 910469
68 1 CT050 000000	.182  .1820	2	SEO, JANGWON & BAE, LEE JOO 207 BEECH COURT NORWOOD, NJ 207 BEECH COURT	07648	90000 485000 575000	1580675	1580675 00 1580675	380219 380219 760438	410406 409831 820237	395169 395169 790338
68 1 CT051 000000	.182  .1820	2	LEE, UI C 185 KENSINGTON DR FORT LEE, NJ 205 BEECH COURT	07024	90000 407900 497900	1368727	1368727 00 1368727	329237 329236 658473	355376 354878 710254	342182 342182 684364
68 1 CT052 000000	.182  .1820	2	KIM, SAE HWAN & LEE, LIM 203 BEECH CT NORWOOD, NJ 203 BEECH COURT	00660 07648	90000 459200 549200	1509751	1509751 00 1509751	363159 363158 726317	391992 391442 783434	377438 377438 754876
68 1 CT053 000000	.182  .1820	2	CAPITAL FINANCIAL TRUST 9 AVE @ PORT IMPERIAL 104 WEST NEW YORK, NJ 201 BEECH COURT	00660 07093	90000 453400 543400	1493807	1493807 00 1493807	359324 359323 718647	387852 387308 775160	373452 373452 746904
68 1 CT054 000000	.182  .1820	2	FRIEND, DEBORAH 300 CEDAR COURT NORWOOD, NJ 300 CEDAR COURT	01037 07648	90000 573200 663200	1823137	1823137 00 1823137	438541 438541 877082	473359 472696 946055	455785 455784 911569
68 1 CT055 000000	.182  .1820	2	SOH,JAMES MOON 302 CEDAR CT NORWOOD,NJ 302 CEDAR COURT	00660 07648	90000 562700 652700	1794272	1794272 00 1794272	431598 431598 863196	465865 465211 931076	448568 448568 897136
68 1 CT056 000000	.182  .1820	2	SUN,JONG C&YOUNG AI TRUSTEES 304 CEDAR CT NORWOOD,NJ 304 CEDAR COURT	07648	90000 443100 533100	1465492 V1	1465492 -25000 1440492	346263 346262 692525	374250 373717 747967	360123 360123 720246
68 1 CT057 000000	.182  .1820	2	SALVATORE, MICHAEL A 581 5TH AVE, 2ND FLOOR NEW YORK, NY 306 CEDAR COURT	10017	90000 448700 538700	1480886	1480886 00 1480886	356216 356215 712431	384497 383958 768455	370222 370221 740443

7796200

21431755

00

25000

21406755

10297977

11108778

10703381

Block No. Lot No. Qualification Account No.	Land Dimensions Building Description Additional Lots Acreage	Prop. Class	Owner's Name Address City State Property Location	Billing Code Zip Code	Land Improvement Exemption Net Total	2024 Property Tax Special Dist	2024 Total Tax Deduction Net Tax	Amt.Billed 2024 1st Q 2nd Q Total	2nd Half 2024 3rd Q 4th Q Total	Preliminary 2025 Tax 1st Q 2nd Q Total
68 1 CT058 000000	.182  .1820	2	RUTA, ANCA GEORGETA 308 CEDAR COURT #308 NORWOOD, NJ 308 CEDAR COURT	07648	90000 408000 498000	1369002	1369002 00 1369002	329303 329302 658605	355448 354949 710397	342251 342250 684501
68 1 CT059 000000	.182  .1820	2	VIVAT, JACOB 310 CEDAR CT NORWOOD, NJ 310 CEDAR COURT	07648	90000 414300 504300	1386321	1386321 00 1386321	333469 333468 666937	359944 359440 719384	346581 346580 693161
68 1 CT060 000000	.182  .1820	2	CHOI, JAE IK & SO YOUNG 312 CEDAR COURT NORWOOD, NJ 312 CEDAR COURT	00597 07648	90000 399500 489500	1345636	1345636 00 1345636	323682 323682 647364	349381 348891 698272	336409 336409 672818
68 1 CT061 000000	.182  .1820	2	EHRENREICH, DALE S 314 CEDAR CT NORWOOD, NJ 314 CEDAR COURT	00672 07648	90000 564600 654600	1799495	1799495 00 1799495	432855 432854 865709	467221 466565 933786	449874 449874 899748
68 1 CT062 000000	.182  .1820	2	ON, SANG O&KYUNG A 316 CEDAR CT NORWOOD, NJ 316 CEDAR COURT	07648	90000 558200 648200	1781902	1781902 00 1781902	428623 428622 857245	462653 462004 924657	445476 445475 890951
68 1 CT063 000000	.182  .1820	2	YOON, MIN SOOK 315 CEDAR CT #315 NORWOOD, NJ 315 CEDAR COURT	00660 07648	90000 557700 647700	1780527 S1	1780527 -25000 1755527	422042 422042 844084	456046 455397 911443	438882 438882 877764
68 1 CT064 000000	.182  .1820	2	KIM, JINIL & JULIE 313 CEDAR COURT NORWOOD, NJ 313 CEDAR COURT	00660 07648	90000 572400 662400	1820938	1820938 00 1820938	438012 438012 876024	472788 472126 944914	455235 455234 910469
68 1 CT065 000000	.182  .1820	2	LEE, BENNY 311 CEDAR COURT NORWOOD, NJ 311 CEDAR COURT	00660 07648	90000 525000 615000	1690635	1690635 00 1690635	406669 406669 813338	438956 438341 877297	422659 422659 845318
68 1 CT066 000000	.182  .1820	2	MOURA, MARCIO JOSE & PAULA D 309 CEDAR CT NORWOOD, NJ 309 CEDAR COURT	07648	90000 548700 638700	1755786	1755786 00 1755786	422341 422340 844681	455872 455233 911105	438947 438946 877893
68 1 CT067 000000	.182  .1820	2	CONLON (ETAL), EDWARD C 307 CEDAR CT NORWOOD, NJ 307 CEDAR COURT	02640 07648	90000 560000 650000	1786850	1786850 00 1786850	429813 429812 859625	463938 463287 927225	446713 446712 893425
68 1 CT068 000000	.182  .1820	2	AN, SAE HYONG 305 CEDAR COURT NORWOOD, NJ 305 CEDAR COURT	07648	90000 573900 663900	1825061	1825061 00 1825061	439004 439004 878008	473859 473194 947053	456266 456265 912531
68 1 CT069 000000	.182  .1820	2	ASHKTORAB, AREZU 303 CEDAR CT NORWOOD, NJ 303 CEDAR COURT	07648	90000 559800 649800	1786300	1786300 00 1786300	429681 429680 859361	463795 463144 926939	446575 446575 893150
68 1 CT070 000000	.182  .1820	2	KEY, YOUNG JUN 301 CEDAR COURT NORWOOD, NJ 301 CEDAR COURT	07648	90000 558600 648600	1783001	1783001 00 1783001	428887 428887 857774	462938 462289 925227	445751 445750 891501
68 1 CT071 000000	.182  .1820	2	KIM, JIWHAN & EMILY S CHI- 400 DOGWOOD CT NORWOOD, NJ 400 DOGWOOD COURT	07648	90000 510000 600000	1649400	1649400 00 1649400	396750 396750 793500	428250 427650 855900	412350 412350 824700

8570700

23560854

00

25000

23535854

11322255

12213599

11767930

Block No. Lot No. Qualification Account No.	Land Dimensions Building Description Additional Lots Acreage	Prop. Class	Owner's Name Address City State Property Location	Billing Code Zip Code	Land Improvement Exemption Net Total	2024 Property Tax Special Dist	2024 Total Tax Deduction Net Tax	Amt.Billed 2024 1st Q 2nd Q Total	2nd Half 2024 3rd Q 4th Q Total	Preliminary 2025 Tax 1st Q 2nd Q Total
68 1 CT072 000000	.182 . .1820	2	402 DOGWOOD LLC 402 DOGWOOD CT NORWOOD, NJ 402 DOGWOOD COURT	07648	90000 515000 605000	1663145	1663145 00 1663145	400057 400056 800113	431819 431213 863032	415787 415786 831573
68 1 CT073 000000	.182 . .1820	2	PETERS, DANIEL J & MARIA A 404 DOGWOOD CT NORWOOD, NJ 404 DOGWOOD COURT	07648	90000 409100 499100	1372026	1372026 00 1372026	330030 330030 660060	356233 355733 711966	343007 343006 686013
68 1 CT074 000000	.182 . .1820	2	LEE, JU SUNG 5 HERITAGE CT DEMAREST, NJ 406 DOGWOOD COURT	07627 02640	90000 458800 548800	1508651	1508651 00 1508651	362894 362894 725788	391706 391157 782863	377163 377163 754326
68 1 CT075 000000	.182 . .1820	2	HAN, CHANG HEE & YOO, JUNG YI 408 DOGWOOD CT NORWOOD, NJ 408 DOGWOOD COURT	07648	90000 459200 549200	1509751	1509751 00 1509751	363159 363158 726317	391992 391442 783434	377438 377438 754876
68 1 CT076 000000	.182 . .1820	2	OPPENHEIMER, THOMAS & ROSEN, C.L. 410 DOGWOOD COURT NORWOOD, N.J. 410 DOGWOOD COURT	07648 00672	90000 410000 500000	1374500	1374500 00 1374500	330625 330625 661250	356875 356375 713250	343625 343625 687250
68 1 CT077 000000	.182 . .1820	2	KIM, SUNG SOO & MYUNGSUN 80 BEACON ST HAWORTH, NJ 412 DOGWOOD COURT	07641	90000 449800 539800	1483910	1483910 00 1483910	356943 356943 713886	385282 384742 770024	370978 370977 741955
68 1 CT078 000000	.182 . .1820	2	SIEGEL, COREY & ELLEN 414 DOGWOOD COURT NORWOOD, NJ 414 DOGWOOD COURT	07648	90000 525000 615000	1690635	1690635 00 1690635	406669 406669 813338	438956 438341 877297	422659 422659 845318
68 1 CT079 000000	.182 . .1820	2	HAN, JEONGHO & KIM, JUNGEUN 416 DOGWOOD COURT #416 NORWOOD, NJ 416 DOGWOOD COURT	07648	90000 550000 640000	1759360	1759360 00 1759360	423200 423200 846400	456800 456160 912960	439840 439840 879680
68 1 CT080 000000	.182 . .1820	2	PARK, CHONG YUN & MYONGOK S 418 DOGWOOD COURT NORWOOD, NJ 418 DOGWOOD COURT	07648	90000 572400 662400	1820938	1820938 00 1820938	438012 438012 876024	472788 472126 944914	455235 455234 910469
68 1 CT081 000000	.182 . .1820	2	GOLDENBERG, AMY 420 DOGWOOD CT NORWOOD, NJ 420 DOGWOOD COURT	07648	90000 459200 549200	1509751	1509751 00 1509751	363159 363158 726317	391992 391442 783434	377438 377438 754876
68 1 CT082 000000	.182 . .1820	2	SCHEINBACH, KERITH & GEOFFREY TRSTE 422 DOGWOOD CT NORWOOD, NJ 422 DOGWOOD COURT	07648	90000 572400 662400	1820938	1820938 00 1820938	438012 438012 876024	472788 472126 944914	455235 455234 910469
68 1 CT083 000000	.182 . .1820	2	LEVY, SCOTT M 411 DOGWOOD COURT NORWOOD, NJ 411 DOGWOOD COURT	07648	90000 459200 549200	1509751	1509751 00 1509751	363159 363158 726317	391992 391442 783434	377438 377438 754876
68 1 CT084 000000	.182 . .1820	2	LEVY, ALLYSON B 409 DOGWOOD COURT NORWOOD, NJ 409 DOGWOOD COURT	07648	90000 482900 572900	1574902	1574902 00 1574902	378831 378830 757661	408907 408334 817241	393726 393725 787451
68 1 CT085 000000	.182 . .1820	2	SINGH, SARABJIT & BHATIA, RUBINA 407 DOGWOOD CT NORWOOD, NJ 407 DOGWOOD COURT	07648 00672	90000 483400 573400	1576277	1576277 00 1576277	379161 379161 758322	409264 408691 817955	394070 394069 788139



Block No. Lot No. Qualification Account No.	Land Dimensions Building Description Additional Lots Acreage	Prop. Class	Owner's Name Address City State Property Location	Billing Code Zip Code	Land Improvement Exemption Net Total	2024 Property Tax Special Dist	2024 Total Tax Deduction Net Tax	Amt.Billed 2024 1st Q 2nd Q Total	2nd Half 2024 3rd Q 4th Q Total	Preliminary 2025 Tax 1st Q 2nd Q Total
68 1 CT086 000000	.182  .1820	2	BETTS, ALEJANDRA & JOHN 405 DOGWOOD CT NORWOOD, NJ 405 DOGWOOD COURT	01175 07648	90000 572400 662400	1820938	1820938 00	438012 438012 876024	472788 472126 944914	455235 455234 910469
68 1 CT087 000000	.182  .1820	2	PARK, ANG HYUN (ETAL) 403 DOGWOOD COURT NORWOOD, NJ 403 DOGWOOD COURT	00660 07649	90000 558300 648300	1782177	1782177 00	428689 428688 857377	462724 462076 924800	445545 445544 891089
68 1 CT088 000000	.182  .1820	2	CHA, CATHERINE TRSTE 32-3 FOXWOOD DR PLEASANTVILLE, NY 401 DOGWOOD COURT	10570	90000 572400 662400	1820938	1820938 00	438012 438012 876024	472788 472126 944914	455235 455234 910469
68 1 CT089 000000	.182  .1820	2	BURBACKI, SIMONA 501 ELM CT NORWOOD, NJ 501 ELM COURT	07648	90000 447500 537500	1477588	1477588 00	355422 355422 710844	383641 383103 766744	369397 369397 738794
68 1 CT090 000000	.182  .1820	2	HEYTINK, CONSTANCE 701 HOLLY COURT NORWOOD, NJ 503 ELM COURT	07648	90000 482900 572900	1574902	1574902 00	378831 378830 757661	408907 408334 817241	393726 393725 787451
68 1 CT091 000000	.182  .1820	2	MAWN, CAROL 505 ELM COURT NORWOOD, NJ 505 ELM COURT	00660 07648	90000 434900 524900	1442950	1442950 00	347091 347090 694181	374647 374122 748769	360738 360737 721475
68 1 CT092 000000	.182  .1820	2	SANCHEZ, MARCO & MENDOZA, CLAUDIA A 507 ELM CT NORWOOD, NJ 507 ELM COURT	07648	90000 430000 520000	1429480	1429480 00	343850 343850 687700	371150 370630 741780	357370 357370 714740
68 1 CT093 000000	.182  .1820	2	DUBOIS, WILLIAM & CHAGARIS, LINDA 509 ELM COURT NORWOOD, NJ 509 ELM COURT	00660 07648	90000 482900 572900	1574902	1574902 00	378831 378830 757661	408907 408334 817241	393726 393725 787451
68 1 CT094 000000	.182  .1820	2	AXENROD, THEODORE & PHILOMENA 511 ELM COURT NORWOOD, N.J. 511 ELM COURT	00660 07648	90000 483600 573600	1576826	1576826 00	379293 379293 758586	409407 408833 818240	394207 394206 788413
68 1 CT095 000000	.182  .1820	2	WHITEHEAD, GARY & STEELE, BETSY 513 ELM COURT NORWOOD, NJ 513 ELM COURT	07648	90000 408900 498900	1371476	1371476 00	329898 329898 659796	356090 355590 711680	342869 342869 685738
68 1 CT096 000000	.182  .1820	2	MARKS, PAUL & KRISTINE 515 ELM COURT #515 NORWOOD, NJ 515 ELM COURT	07648	90000 671300 761300	2092814	2092814 00	503410 503410 1006820	543378 542616 1085994	523204 523203 1046407
68 1 CT097 000000	.182  .1820	2	DICHTER, LANCE WILLIAM 517 ELM CT NORWOOD, NJ 517 ELM COURT	07648	90000 640000 730000	2006770	2006770 00	482713 482712 965425	521038 520307 1041345	501693 501692 1003385
68 1 CT098 000000	.182  .1820	2	LOMBARDO, SALVATORE A & NANCY E 519 ELM CT NORWOOD, NJ 519 ELM COURT	00660 07648	90000 559100 649100	1784376	1784376 00	429218 429217 858435	463295 462646 925941	446094 446094 892188
68 1 CT099 000000	.182  .1820	2	CLEMENZA, GERARD & GEORGETTE 521 ELM COURT NORWOOD, NJ 521 ELM COURT	07648	90000 572800 662800	1822037	1822037 00	438277 438276 876553	473074 472410 945484	455510 455509 911019

Block No. Lot No. Qualification Account No.	Land Dimensions Building Description Additional Lots Acreage	Prop. Class	Owner's Name Address City State Property Location	Billing Code Zip Code	Land Improvement Exemption Net Total	2024 Property Tax Special Dist	2024 Total Tax Deduction Net Tax	Amt.Billed 2024 1st Q 2nd Q Total	2nd Half 2024 3rd Q 4th Q Total	Preliminary 2025 Tax 1st Q 2nd Q Total
68 1 CT100 000000	.182 1820	2	GARBER, SCOTT & JENNIFER J 600 FIR CT NORWOOD, NJ 600 FIR COURT	00672 07648	90000 671300 761300	2092814	2092814 00	503410 503410	543378 542616	523204 523203
68 1 CT101 000000	.182 1820	2	AJENVEST CORP 602 FIR COURT NORWOOD, NJ 602 FIR COURT	07648	90000 440000 530000	1456970	1456970 00	350463 350462	378288 377757	364243 364242
68 1 CT102 000000	.182 1820	2	HOROWITZ, ILISSA 604 FIR CT NORWOOD, NJ 604 FIR COURT	07648	90000 488800 578800	1591121	1591121 00	382732 382731	413119 412539	397781 397780
68 1 CT103 000000	.182 1820	2	HWANG, GUNJU 606 FIR CT NORWOOD, NJ 606 FIR COURT	07648	90000 473400 563400	1548787	1548787 00	372549 372548	402127 401563	387197 387197
68 1 CT104 000000	.182 1820	2	HOROWITZ, DAVID & ELLEN 608 FIR CT NORWOOD, NJ 608 FIR COURT	07648	90000 480200 570200	1567480	1567480 00	377045 377045	406980 406410	391870 391870
68 1 CT105 000000	.182 1820	2	SULLIVAN, MOIRA CHRISTINE 610 FIR CT NORWOOD, NJ 610 FIR COURT	07648	90000 476600 566600	1557583	1557583 00	374665 374664	404411 403843	389396 389396
68 1 CT106 000000	.182 1820	2	FERRARA, JULIE BARON 612 FIR CT NORWOOD, NJ 612 FIR COURT	00660 07648	90000 473400 563400	1548787	1548787 00	372549 372548	402127 401563	387197 387197
68 1 CT107 000000	.182 1820	2	KLEIN (TRTEES), STACY & MICHAEL 614 FIR COURT NORWOOD, NJ 614 FIR COURT	00660 07648	90000 535000 625000	1718125	1718125 00	413282 413281	446094 445468	429532 429531
68 1 CT108 000000	.182 1820	2	LEE, MINJOO & CHUNG HEE 616 FIR COURT NORWOOD, NJ 616 FIR COURT	07648	90000 510000 600000	1649400	1649400 00	396750 396750	428250 427650	412350 412350
68 1 CT109 000000	.182 1820	2	KIM, JONG OH 618 FIR CT NORWOOD, NJ 618 FIR COURT	07648	90000 562800 652800	1794547	1794547 00	431664 431664	465936 465283	448637 448637
68 1 CT110 000000	.182 1820	2	LEE, SOOKEE & SUNGHYE 604 FIELDSTONE TERR WYCKOFF, NJ 620 FIR COURT	07481	90000 640000 730000	2006770	2006770 00	482713 482712	521038 520307	501693 501692
68 1 CT111 000000	.182 1820	2	CHOI, HAN YOUNG & HYUNBOK YOO 622 FIR CT NORWOOD, NJ 622 FIR COURT	07648	90000 440000 530000	1456970	1456970 00	350463 350462	378288 377757	364243 364242
68 1 CT112 000000	.182 1820	2	LAROCCO, JACQUELYNN A 623 FIR CT NORWOOD, NJ 623 FIR COURT	07648	90000 408000 498000	1369002	1369002 00	329303 329302	355448 354949	342251 342250
68 1 CT113 000000	.182 1820	2	LEE, UI C 185 KENSINGTON DR. FORT LEE, NJ 621 FIR COURT	07024	90000 408000 498000	1369002	1369002 00	329303 329302	355448 354949	342251 342250

Block No. Lot No. Qualification Account No.	Land Dimensions Building Description Additional Lots Acreage	Prop. Class	Owner's Name Address City State Property Location	Billing Code Zip Code	Land Improvement Exemption Net Total	2024 Property Tax Special Dist	2024 Total Tax Deduction Net Tax	Amt.Billed 2024 1st Q 2nd Q Total	2nd Half 2024 3rd Q 4th Q Total	Preliminary 2025 Tax 1st Q 2nd Q Total
68 1 CT114 000000	.182 . .1820	2	KRIVANEK, JAROSLAV & MARTINA K. 619 FIR CT NORWOOD, NJ 619 FIR COURT	01175 07648	90000 671300 761300	2092814	2092814 00	503410 503410	543378 542616	523204 523203
68 1 CT115 000000	.182 . .1820	2	LEE, JAESUNG & EUN SIL 617 FIR COURT NORWOOD, NJ 617 FIR COURT	07648	90000 535000 625000	1718125	1718125 00	413282 413281	446094 445468	429532 429531
68 1 CT116 000000	.182 . .1820	2	BADEA, IOANA 615 FIR COURT NORWOOD, NJ 615 FIR COURT	07648	90000 558200 648200	1781902	1781902 00	428623 428622	462653 462004	445476 445475
68 1 CT117 000000	.182 . .1820	2	AHN, JOY HYOJA 613 FIR CT NORWOOD, NJ 613 FIR COURT	07648	90000 450700 540700	1486384	1486384 00	357538 357538	385925 385383	371596 371596
68 1 CT118 000000	.182 . .1820	2	HONG, KEVIN 611 FIR CT NORWOOD, NJ 611 FIR COURT	07648	90000 459200 549200	1509751	1509751 00	363159 363158	391992 391442	377438 377438
68 1 CT119 000000	.182 . .1820	2	PICHARDO, CABILIA 609 FIR CT NORWOOD, NJ 609 FIR COURT	07648	90000 572400 662400	1820938	1820938 00	438012 438012	472788 472126	455235 455234
68 1 CT120 000000	.182 . .1820	2	CHANG, KAY KYUNGWON ETALS 607 FIR CT NORWOOD, NJ 607 FIR COURT	07648	90000 558200 648200	1781902	1781902 00	428623 428622	462653 462004	445476 445475
68 1 CT121 000000	.182 . .1820	2	PARK, HYO KEUN & SHON, JUNGWON 605 FIR COURT NORWOOD, NJ 605 FIR COURT	07648	90000 525000 615000	1690635	1690635 00	406669 406669	438956 438341	422659 422659
68 1 CT122 000000	.182 . .1820	2	ZINER, ELAINE G 603 FIR CT NORWOOD, NJ 603 FIR COURT	07648	90000 558200 648200	1781902	1781902 00	428623 428622	462653 462004	445476 445475
68 1 CT123 000000	.182 . .1820	2	LEE, SUK BAE & JONG OCK 601 FIR COURT NORWOOD, NJ 601 FIR COURT	00660 07648	90000 459300 549300	1510026	1510026 00	363225 363225	392063 391513	377507 377506
68 1 CT124 000000	.182 . .1820	2	BHATIA, SURAJ P 700 HOLLY CT NORWOOD, NJ 700 HOLLY COURT	07648	90000 482900 572900	1574902	1574902 00	378831 378830	408907 408334	393726 393725
68 1 CT125 000000	.182 . .1820	2	STEINDL, JOHN 702 HOLLY CT NORWOOD, NJ 702 HOLLY COURT	07648	90000 470000 560000	1539440	1539440 00	370300 370300	399700 399140	384860 384860
68 1 CT126 000000	.182 . .1820	2	ESRIG, FRANCINE 704 HOLLY CT NORWOOD, NJ 704 HOLLY COURT	07648	90000 577100 667100	1833858	1833858 00	441120 441120	476143 475475	458465 458464
68 1 CT127 000000	.182 . .1820	2	MCDONALD, MARIA 706 HOLLY CT NORWOOD, NJ 706 HOLLY COURT	07648	90000 540000 630000	1731870	1731870 00	416588 416587	449663 449032	432968 432967

Block No. Lot No. Qualification Account No.	Land Dimensions Building Description Additional Lots Acreage	Prop. Class	Owner's Name Address City State Property Location	Billing Code Zip Code	Land Improvement Exemption Net Total	2024 Property Tax Special Dist	2024 Total Tax Deduction Net Tax	Amt.Billed 2024 1st Q 2nd Q Total	2nd Half 2024 3rd Q 4th Q Total	Preliminary 2025 Tax 1st Q 2nd Q Total
68 1 CT128 000000	.182 1820	2	SPIEGEL, ROBERT & JILL 708 HOLLY COURT NORWOOD, NJ 708 HOLLY COURT	00660 07648	90000 572400 662400	1820938	1820938 00	438012 438012	472788 472126	455235 455234
68 1 CT129 000000	.182 1820	2	KIM, JEONG EUN & YOON, HYUNSIK 104 WINDING CREEK WAY OLD TAPPAN, NJ 710 HOLLY COURT	07675	90000 558200 648200	1781902	1781902 00	428623 428622	462653 462004	445476 445475
68 1 CT130 000000	.182 1820	2	SHIN, KYOON & AEHYUN 712 HOLLY CT NORWOOD, NJ 712 HOLLY COURT	00660 07648	90000 429400 519400	1427831	1427831 00	343454 343453	370722 370202	356958 356958
68 1 CT131 000000	.182 1820	2	ALEX LEE & JENNIFER KIM 714 HOLLY CT #714 NORWOOD, NJ 714 HOLLY COURT	00672 07648	90000 640000 730000	2006770	2006770 00	482713 482712	521038 520307	501693 501692
68 1 CT132 000000	.182 1820	2	LEE, HONG CHAN & JIHYUN RYOU 716 HOLLY CT NORWOOD, NJ 716 HOLLY COURT	00660 07648	90000 671300 761300	2092814	2092814 00	503410 503410	543378 542616	523204 523203
68 1 CT133 000000	.182 1820	2	BRAUNSTEIN, TOBY 718 HOLLY CT NORWOOD, NJ 718 HOLLY COURT	07648	90000 482900 572900	1574902 v1	1574902 -25000	372581 372580	402657 402084	387476 387475
68 1 CT134 000000	.182 1820	2	REILLY, JAMES TRSTE 720 HOLLY CT NORWOOD, NJ 720 HOLLY COURT	07648	90000 449600 539600	1483360	1483360 00	356811 356810	385140 384599	370840 370840
68 1 CT135 000000	.182 1820	2	GIGANTE, ANDREW JAMES 725 HOLLY CT NORWOOD, NJ 725 HOLLY COURT	07648	90000 459000 549000	1509201	1509201 00	363027 363026	391849 391299	377301 377300
68 1 CT136 000000	.182 1820	2	REDUCE SR (ETAL/TRSTES), RAYMOND 3264 N.E. 31ST AVE LIGHTHOUSE POINT, FL 723 HOLLY COURT	00660 33064	90000 949600 1039600	2857860	2857860 00	687436 687435	742015 740974	714465 714465
68 1 CT137 000000	.182 1820	2	IPPOLITO, VICTOR 295 PIERMONT RD NORWOOD, NJ 721 HOLLY COURT	07648	90000 571800 661800	1819288	1819288 00	437616 437615	472360 471697	454822 454822
68 1 CT138 000000	.182 1820	2	LEAL, JUNGSHIN JANICE 719 HOLLY CT NORWOOD, NJ 719 HOLLY COURT	00660 07648	90000 558200 648200	1781902	1781902 00	428623 428622	462653 462004	445476 445475
68 1 CT139 000000	.182 1820	2	LIM, PAUL M & SUK JUNG 717 HOLLY CT NORWOOD, NJ 717 HOLLY COURT	07648	90000 558200 648200	1781902	1781902 00	428623 428622	462653 462004	445476 445475
68 1 CT140 000000	.182 1820	2	SOSNIK, SCOTT & STEPHANIE 715 HOLLY COURT NORWOOD, NJ 715 HOLLY COURT	00660 07648	90000 535000 625000	1718125	1718125 00	413282 413281	446094 445468	429532 429531
68 1 CT141 000000	.182 1820	2	SANCHEZ, MIGUEL A 713 HOLLY CT NORWOOD, NJ 713 HOLLY COURT	07648	90000 571800 661800	1819288	1819288 00	437616 437615	472360 471697	454822 454822

9267400

25476083

00

25000

25451083

12243642

13207441

12725543

8774400	24120828	00	25000	24095828	11591648	12504180	12047915
---------	----------	----	-------	----------	----------	----------	----------



Block No. Lot No. Qualification Account No.	Land Dimensions Building Description Additional Lots Acreage	Prop. Class	Owner's Name Address City State Property Location	Billing Code Zip Code	Land Improvement Exemption Net Total	2024 Property Tax Special Dist	2024 Total Tax Deduction Net Tax	Amt.Billed 2024 1st Q 2nd Q Total	2nd Half 2024 3rd Q 4th Q Total	Preliminary 2025 Tax 1st Q 2nd Q Total
68 1 CT156 000000	.182  .1820	2	UM, CHOON 818 HEMLOCK COURT NORWOOD, NJ 818 HEMLOCK COURT	01246 07648	90000 409000 499000	1371751	1371751 00	329964 329964 659928	356161 355662 711823	342938 342938 685876
68 1 CT157 000000	.182  .1820	2	HARDEL REAL ESTATE LLC 820 HEMLOCK COURT #820 NORWOOD, NJ 820 HEMLOCK COURT	07648	90000 459200 549200	1509751	1509751 00	363159 363158 726317	391992 391442 783434	377438 377438 754876
68 1 CT158 000000	.182  .1820	2	CHUN, HEE SOOK & SOON KEUN 121 PIERMONT RD NORWOOD, NJ 822 HEMLOCK COURT	00660 07648	90000 449600 539600	1483360	1483360 00	356811 356810 713621	385140 384599 769739	370840 370840 741680
68 1 CT159 000000	.182  .1820	2	KIM, BYUNG BO 520 HOMANS AVE CLOSTER, NJ 824 HEMLOCK COURT	07624	90000 557100 647100	1778878	1778878 00	427895 427895 855790	461868 461220 923088	444720 444719 889439
68 1 CT160 000000	.182  .1820	2	EE, ALLEN NAMHO ETAL 826 HEMLOCK CT NORWOOD, NJ 826 HEMLOCK COURT	00660 07648	90000 553200 643200	1768157	1768157 00	425316 425316 850632	459084 458441 917525	442040 442039 884079
68 1 CT161 000000	.182  .1820	2	SHIM, JAEWOO & JUNG, SOYOUNG 828 HEMLOCK COURT NORWOOD, NJ 828 HEMLOCK COURT	07648	90000 408000 498000	1369002	1369002 00	329303 329302 658605	355448 354949 710397	342251 342250 684501
68 1 CT162 000000	.182  .1820	2	HENSCHER, ELIZABETH 830 HEMLOCK CT NORWOOD, NJ 830 HEMLOCK COURT	00672 07648	90000 398400 488400	1342612	1342612 00	322955 322954 645909	348596 348107 696703	335653 335653 671306
68 1 CT163 000000	.182  .1820	2	TAKALKAR, PRASHANTH ETAL 832 HEMLOCK COURT NORWOOD, NJ 832 HEMLOCK COURT	07648	90000 459200 549200	1509751	1509751 00	363159 363158 726317	391992 391442 783434	377438 377438 754876
68 1 CT164 000000	.182  .1820	2	KADISH, KAREN 834 HEMLOCK CT NORWOOD, NJ 834 HEMLOCK COURT	00660 07648	90000 510000 600000	1649400	1649400 00	396750 396750 793500	428250 427650 855900	412350 412350 824700
68 1 CT165 000000	.182  .1820	2	LEE, MARK JEONG 458 8TH ST. UNIT B PALISADES PARK, NJ 836 HEMLOCK COURT	07650	90000 530000 620000	1704380	1704380 00	409975 409975 819950	442525 441905 884430	426095 426095 852190
68 1 CT166 000000	.182  .1820	2	SINERT, LANCE & DEBBIE 838 HEMLOCK COURT NORWOOD, NJ 838 HEMLOCK COURT	01175 07648	90000 558200 648200	1781902	1781902 00	428623 428622 857245	462653 462004 924657	445476 445475 890951
68 1 CT167 000000	.182  .1820	2	MILLER, KAREN 840 HEMLOCK CT NORWOOD, NJ 840 HEMLOCK COURT	06605 07648	90000 515500 605500	1664520	1664520 00	400387 400387 800774	432176 431570 863746	416130 416130 832260
68 1 CT168 000000	.182  .1820	2	TRAVERS, ROBERT & SHARI 842 HEMLOCK CT NORWOOD, NJ 842 HEMLOCK COURT	00597 07648	90000 435000 525000	1443225	1443225 00	347157 347156 694313	374719 374193 748912	360807 360806 721613
68 1 CT169 000000	.182  .1820	2	RAPAPORT, JODI & ALLEN 844 HEMLOCK CT NORWOOD, NJ 844 HEMLOCK COURT	07648	90000 558200 648200	1781902	1781902 00	428623 428622 857245	462653 462004 924657	445476 445475 890951

Block No. Lot No. Qualification Account No.	Land Dimensions Building Description Additional Lots Acreage	Prop. Class	Owner's Name Address City State Property Location	Billing Code Zip Code	Land Improvement Exemption Net Total	2024 Property Tax Special Dist	2024 Total Tax Deduction Net Tax	Amt.Billed 2024 1st Q 2nd Q Total	2nd Half 2024 3rd Q 4th Q Total	Preliminary 2025 Tax 1st Q 2nd Q Total
68 1 CT170 000000	.182  .1820	2	SEMON, TODD E. & DIANE 846 HEMLOCK COURT NORWOOD, NJ 846 HEMLOCK COURT	07648	90000 562100 652100	1792623	1792623 00 1792623	431202 431201 862403	465436 464784 930220	448156 448156 896312
68 1 CT171 000000	.182  .1820	2	VOLERICH, MARTIN & DANIELLE 848 HEMLOCK COURT NORWOOD, NJ 848 HEMLOCK COURT	07648	90000 558200 648200	1781902	1781902 00 1781902	428623 428622 857245	462653 462004 924657	445476 445475 890951
68 1 CT172 000000	.182  .1820	2	GORALI, JACOB & LALI 850 HEMLOCK COURT NORWOOD, NJ 850 HEMLOCK COURT	01175 07648	90000 571800 661800	1819288 S1	1819288 -25000 1794288	431366 431365 862731	466110 465447 931557	448572 448572 897144
68 1 CT173 000000	.182  .1820	2	CHUN, MICHAEL & HAN, CHI SUN 21 MESA PL NANUET, NY 852 HEMLOCK COURT	10954	90000 398400 488400	1342612	1342612 00 1342612	322955 322954 645909	348596 348107 696703	335653 335653 671306
68 1 CT174 000000	.182  .1820	2	YOON, SEONG HO & JUNG S YOON-LIM 854 HEMLOCK CT NORWOOD, NJ 854 HEMLOCK COURT	00660 07648	90000 482900 572900	1574902	1574902 00 1574902	378831 378830 757661	408907 408334 817241	393726 393725 787451
68 1 CT175 000000	.182  .1820	2	VAINIERI, ANTHONY P. & NATALIE 5923 KENNEDY BLVD. NORTH BERGEN, N.J. 856 HEMLOCK COURT	02640 07047	90000 482900 572900	1574902	1574902 00 1574902	378831 378830 757661	408907 408334 817241	393726 393725 787451
68 1 CT176 000000	.182  .1820	2	KIM, HYUN J 858 HEMLOCK COURT NORWOOD, NJ 858 HEMLOCK COURT	07648	90000 626500 716500	1969659	1969659 00 1969659	473786 473786 947572	511402 510685 1022087	492415 492415 984830
69 2	2.07AC  2.0700	15C	BOROUGH OF NORWOOD BOROUGH HALL NORWOOD, NJ SIXTH & SEVENTH STS	07648	*EXEMPT*	00	00 00 00	00 00 00	00 00 00	00 00 00
70 1	.34AC  .3400	15C	BOROUGH OF NORWOOD 455 BROADWAY NORWOOD N.J. SIXTH ST.	07648	*EXEMPT*	00	00 00 00	00 00 00	00 00 00	00 00 00
70 2 000000	.0459  .0459	15C	BOROUGH OF NORWOOD 455 BROADWAY NORWOOD, N.J. SIXTH ST	07648	*EXEMPT*	00	00 00 00	00 00 00	00 00 00	00 00 00
70 3	.32AC  .3200	15C	BOROUGH OF NORWOOD 455 BROADWAY NORWOOD N.J. SIXTH ST.	07648	*EXEMPT*	00	00 00 00	00 00 00	00 00 00	00 00 00
70 4 000000	.0459  .0459	15C	THE BOROUGH OF NORWOOD 455 BROADWAY NORWOOD, NJ SIXTH ST	07648	*EXEMPT*	00	00 00 00	00 00 00	00 00 00	00 00 00
70 5	10X410  .0941	15C	BOROUGH OF NORWOOD 455 BROADWAY NORWOOD, N.J. MADISON AVE	07648	*EXEMPT*	00	00 00 00	00 00 00	00 00 00	00 00 00
70 6	.84AC  .8400	15C	BOROUGH OF NORWOOD BOROUGH HALL NORWOOD, NJ SEVENTH STREET	07648	*EXEMPT*	00	00 00 00	00 00 00	00 00 00	00 00 00

4312800

11855888

00

25000

11830888

5691182

6139706

5915445

Block No. Lot No. Qualification Account No.	Land Dimensions Building Description Additional Lots Acreage	Prop. Class	Owner's Name Address City State Property Location	Billing Code Zip Code	Land Improvement Exemption Net Total	2024 Property Tax Special Dist	2024 Total Tax Deduction Net Tax	Amt.Billed 2024 1st Q 2nd Q Total	2nd Half 2024 3rd Q 4th Q Total	Preliminary 2025 Tax 1st Q 2nd Q Total
70 7 000000	.0459 . .0459	15C	BOROUGH OF NORWOOD 455 BROADWAY NORWOOD, N.J. SEVENTH ST	07648	*EXEMPT*	00	00 00 00	00 00 00	00 00 00	00 00 00
71 1	.12AC . .1200	15C	BOROUGH OF NORWOOD 455 BROADWAY NORWOOD N.J. SIXTH ST	07648	*EXEMPT*	00	00 00 00	00 00 00	00 00 00	00 00 00
71 2 000000	.0459 . .0459	15C	BOROUGH OF NORWOOD 455 BROADWAY NORWOOD, NJ SIXTH ST	07648	*EXEMPT*	00	00 00 00	00 00 00	00 00 00	00 00 00
71 3	.28AC . .2800	15C	BOROUGH OF NORWOOD 455 BROADWAY NORWOOD N.J. SIXTH ST.	07648	*EXEMPT*	00	00 00 00	00 00 00	00 00 00	00 00 00
71 4 000000	.0459 . .0459	15C	THE BOROUGH OF NORWOOD 455 BROADWAY NORWOOD, NJ SIXTH ST	07648	*EXEMPT*	00	00 00 00	00 00 00	00 00 00	00 00 00
71 5	.33AC . .3300	15C	BOROUGH OF NORWOOD 455 BROADWAY NORWOOD N.J. SIXTH ST	07648	*EXEMPT*	00	00 00 00	00 00 00	00 00 00	00 00 00
71 6	.09AC . .0900	15C	BOROUGH OF NORWOOD 455 BROADWAY NORWOOD N.J. SIXTH ST.	07648	*EXEMPT*	00	00 00 00	00 00 00	00 00 00	00 00 00
71 7	.98AC . .9800	15C	BOROUGH OF NORWOOD BOROUGH HALL NORWOOD, NJ SEVENTH ST	07648	*EXEMPT*	00	00 00 00	00 00 00	00 00 00	00 00 00
71 8 000000	.0459 . .0459	15C	BOROUGH OF NORWOOD 455 BROADWAY NORWOOD, N.J. SEVENTH ST	07648	*EXEMPT*	00	00 00 00	00 00 00	00 00 00	00 00 00
72 1 000000	.07 . .0700	15C	BOROUGH OF NORWOOD 455 BROADWAY NORWOOD, N.J. FIFTH ST	07648	*EXEMPT*	00	00 00 00	00 00 00	00 00 00	00 00 00
72 2	.14AC . .1400	15C	BOROUGH OF NORWOOD 455 BROADWAY NORWOOD, N.J. FIFTH ST.	07648	*EXEMPT*	00	00 00 00	00 00 00	00 00 00	00 00 00
72 3 000000	L6-8 20X100 4LT . .0459	15C	BOROUGH OF NORWOOD 455 BROADWAY NORWOOD, N.J. FIFTH ST	07648	*EXEMPT*	00	00 00 00	00 00 00	00 00 00	00 00 00
72 4	.41AC . .4100	15C	BOROUGH OF NORWOOD 455 BROADWAY NORWOOD N.J. FIFTH ST	07648	*EXEMPT*	00	00 00 00	00 00 00	00 00 00	00 00 00
72 5	.09AC . .0900	15C	BOROUGH OF NORWOOD 455 BROADWAY NORWOOD N.J. FIFTH ST.	07648	*EXEMPT*	00	00 00 00	00 00 00	00 00 00	00 00 00

Block No. Lot No. Qualification Account No.	Land Dimensions Building Description Additional Lots Acreage	Prop. Class	Owner's Name Address City State Property Location	Billing Code Zip Code	Land Improvement Exemption Net Total	2024 Property Tax Special Dist	2024 Total Tax Deduction Net Tax	Amt.Billed 2024 1st Q 2nd Q Total	2nd Half 2024 3rd Q 4th Q Total	Preliminary 2025 Tax 1st Q 2nd Q Total
72 6	.42AC  .4200	15C	BOROUGH OF NORWOOD 455 BROADWAY NORWOOD N.J. SIXTH ST	07648	*EXEMPT*	00	00 00	00 00	00 00	00 00
72 7 000000	L9 20X100 2LT  .0459	15C	BOROUGH OF NORWOOD 455 BROADWAY NORWOOD, N.J. SIXTH ST	07648	*EXEMPT*	00	00 00	00 00	00 00	00 00
72 8	.09AC  .0900	15C	BOROUGH OF NORWOOD 455 BROADWAY NORWOOD N.J. SIXTH ST	07648	*EXEMPT*	00	00 00	00 00	00 00	00 00
72 9 000000	L5 20X100 2LT  .0459	15C	BOROUGH OF NORWOOD 455 BROADWAY NORWOOD, N.J. SIXTH ST	07648	*EXEMPT*	00	00 00	00 00	00 00	00 00
72 10	.15AC  .1500	15C	BOROUGH OF NORWOOD 455 BROADWAY NORWOOD N.J. SIXTH ST	07648	*EXEMPT*	00	00 00	00 00	00 00	00 00
73 1	.57AC  .5700	15C	BOROUGH OF NORWOOD 455 BROADWAY NORWOOD, N.J. FIFTH ST.	07648	*EXEMPT*	00	00 00	00 00	00 00	00 00
73 2 000000	L15 20X100 2LT  .0459	15C	BOROUGH OF NORWOOD 455 BROADWAY NORWOOD, N.J. FIFTH ST	07648	*EXEMPT*	00	00 00	00 00	00 00	00 00
73 3	.11  .1100	15C	BOROUGH OF NORWOOD 455 BROADWAY NORWOOD N.J. FIFTH ST.	07648	*EXEMPT*	00	00 00	00 00	00 00	00 00
73 4	.08AC  .0800	15C	BOROUGH OF NORWOOD 455 BROADWAY NORWOOD N.J. FIFTH ST.	07648	*EXEMPT*	00	00 00	00 00	00 00	00 00
73 5 000000	.0459  .0459	15C	BOROUGH OF NORWOOD 455 BROADWAY NORWOOD, N.J. SIXTH ST	07648	*EXEMPT*	00	00 00	00 00	00 00	00 00
73 6	.67AC  .6700	15C	BOROUGH OF NORWOOD BOROUGH HALL NORWOOD, NJ SIXTH STREET	07648	*EXEMPT*	00	00 00	00 00	00 00	00 00
74 1 000000	.99 20X100 20LT  .9900	4A	UW OF NJ C/O ALTUS GROUP US INC 21001 N. TATUM BLVD STE 1630-630 PHOENIX, AZ FIFTH & SIXTH STS	85050	32100 0 32100	88243	88243 00 88243	21227 21226 42453	22911 22879 45790	22061 22061 44122
74 2	.14AC L51-54,57-60ETC  .1400	15C	BOROUGH OF NORWOOD 455 BROADWAY NORWOOD N.J. FIFTH STREET	07648	*EXEMPT*	00	00 00	00 00	00 00	00 00
74 3 000000	L10 20X100 2LT  .0459	15C	BOROUGH OF NORWOOD 455 BROADWAY NORWOOD, NJ FIFTH ST	07648	*EXEMPT*	00	00 00	10118 10117 *OVERBILLED* 20235	-10118 -10117 -20235	00 00 00

32100

88243

00

00

88243

62688

25555

44122

Block No. Lot No. Qualification Account No.	Land Dimensions Building Description Additional Lots Acreage	Prop. Class	Owner's Name Address City State Property Location	Billing Code Zip Code	Land Improvement Exemption Net Total	2024 Property Tax Special Dist	2024 Total Tax Deduction Net Tax	Amt.Billed 2024 1st Q 2nd Q Total	2nd Half 2024 3rd Q 4th Q Total	Preliminary 2025 Tax 1st Q 2nd Q Total
74 4	1.11AC  1.1100	15C	BOROUGH OF NORWOOD 455 BROADWAY NORWOOD N.J. FIFTH STREET	07648	*EXEMPT*	00	00 00 00	00 00 00	00 00 00	00 00 00
74 5  000000	L28 20X100 2LT  .0459	15C	BOROUGH OF NORWOOD 455 BROADWAY NORWOOD, N.J. FIFTH ST	07648	*EXEMPT*	00	00 00 00	00 00 00	00 00 00	00 00 00
74 6  000000	L30 20X100 2LT  .0459	15C	BOROUGH OF NORWOOD 455 BROADWAY NORWOOD, N.J. FIFTH ST	07648	*EXEMPT*	00	00 00 00	00 00 00	00 00 00	00 00 00
74 7	.86AC  .8600	15C	BOROUGH OF NORWOOD 455 BROADWAY NORWOOD N.J. FIFTH STREET	07648	*EXEMPT*	00	00 00 00	00 00 00	00 00 00	00 00 00
74 8  000000	L50 20X100 2LT  .0459	15C	BOROUGH OF NORWOOD 455 BROADWAY NORWOOD, N.J. SIXTH ST	07648	*EXEMPT*	00	00 00 00	00 00 00	00 00 00	00 00 00
74 9  000000	40X100  .0918	15C	BOROUGH OF NORWOOD 455 BROADWAY NORWOOD, N.J. SIXTH ST	07648	*EXEMPT*	00	00 00 00	00 00 00	00 00 00	00 00 00
74 10  000000	L62-64 20X100 4LT .0459	15C	BOROUGH OF NORWOOD 455 BROADWAY NORWOOD, N.J. SIXTH ST	07648	*EXEMPT*	00	00 00 00	00 00 00	00 00 00	00 00 00
75 1  000000	2.95  2.9500	4A	UW OF NJ C/O ALTUS GROUP US INC 21001 N. TATUM BLVD STE 1630-630 PHOENIX, AZ 85050 FIFTH & SIXTH STS	85050	86700 0 86700	238338	238338 00 238338	57331 57330 114661	61882 61795 123677	59585 59584 119169
76 1  000000	.72 20X100 12LT .7200	4A	UW OF NJ C/O ALTUS GROUP US INC 21001 N. TATUM BLVD STE 1630-630 PHOENIX, AZ 85050 SCHARF & FIFTH STS	85050	21000 0 21000	57729	57729 00 57729	13887 13886 27773	14989 14967 29956	14433 14432 28865
76 2	.3AC L18-37,42-43 .3000	15C	BOROUGH OF NORWOOD 455 BROADWAY NORWOOD N.J. SCHARF&FIFTH STS.	07648	*EXEMPT*	00	00 00 00	00 00 00	00 00 00	00 00 00
76 3  000000	L10 20X100 2LT  .0459	15C	BOROUGH OF NORWOOD 455 BROADWAY NORWOOD, N.J. SCHARF ST	07648	*EXEMPT*	00	00 00 00	00 00 00	00 00 00	00 00 00
76 4	1.2AC  1.2000	15C	BOROUGH OF NORWOOD 455 BROADWAY NORWOOD N.J. SCARF&FIFTH STS.	07648	*EXEMPT*	00	00 00 00	00 00 00	00 00 00	00 00 00
76 5  000000	L17 20X100 2LT  .0459	1	LAIL, STANLEY 388 MAIN ST RIDGEFIELD PK, N.J. SCHARF ST	07660	15300 0 15300	42060	42060 00 42060	10118 10117 20235	10920 10905 21825	10515 10515 21030
76 7  000000	80X100 4LT .1837	1	BOROUGH OF NORWOOD 455 BROADWAY NORWOOD, NJ FIFTH ST	07648	24600 0 24600	67625	67625 00 67625	16267 16267 32534	17558 17533 35091	16907 16906 33813

147600

405752

00

00

405752

195203

210549

202877



Block No. Lot No. Qualification Account No.	Land Dimensions Building Description Additional Lots Acreage	Prop. Class	Owner's Name Address City State Property Location	Billing Code Zip Code	Land Improvement Exemption Net Total	2024 Property Tax Special Dist	2024 Total Tax Deduction Net Tax	Amt.Billed 2024 1st Q 2nd Q Total	2nd Half 2024 3rd Q 4th Q Total	Preliminary 2025 Tax 1st Q 2nd Q Total
77 1	.69AC L32-45,48, ETC .6900	15C	BOROUGH OF NORWOOD 455 BROADWAY NORWOOD N.J. SCHARF&MORNINGSIDE	07648	*EXEMPT*	00	00 00 00	00 00 00	00 00 00	00 00 00
77 2 000000	.23 5LT .2300	15C	BOROUGH OF NORWOOD 455 BROADWAY NORWOOD,N.J. SCHARF ST	07648	*EXEMPT*	00	00 00 00	00 00 00	00 00 00	00 00 00
77 3	.30AC .3000	15C	BOROUGH OF NORWOOD 455 BROADWAY NORWOOD N.J. SCHARF ST.	07648	*EXEMPT*	00	00 00 00	00 00 00	00 00 00	00 00 00
77 4 000000	60X100 .1377	15C	BOROUGH OF NORWOOD 455 BROADWAY NORWOOD, N.J. SCHARF ST	07648	*EXEMPT*	00	00 00 00	00 00 00	00 00 00	00 00 00
77 5 000000	100X100 .2296	15C	BOROUGH OF NORWOOD 455 BROADWAY NORWOOD, N.J. SCHARF ST	07648	*EXEMPT*	00	00 00 00	00 00 00	00 00 00	00 00 00
77 6	.5AC .5000	15C	BOROUGH OF NORWOOD 455 BROADWAY NORWOOD N.J. SCHARF&MADISON	07648	*EXEMPT*	00	00 00 00	00 00 00	00 00 00	00 00 00
77 7 000000	L47 20X100 2LT .0459	15C	BOROUGH OF NORWOOD 455 BROADWAY NORWOOD,N.J. FIFTH ST	07648	*EXEMPT*	00	00 00 00	00 00 00	00 00 00	00 00 00
77 8	.09AC .0900	15C	BOROUGH OF NORWOOD 455 BROADWAY NORWOOD N.J. FIFTH ST.	07648	*EXEMPT*	00	00 00 00	00 00 00	00 00 00	00 00 00
77 9 000000	L51 20X100 2LT .0459	15C	BOROUGH OF NORWOOD 455 BROADWAY NORWOOD,N.J. FIFTH ST	07648	*EXEMPT*	00	00 00 00	00 00 00	00 00 00	00 00 00
77 10 000000	L53 20X100 2LT .0459	15C	BOROUGH OF NORWOOD 455 BROADWAY NORWOOD,N.J. FIFTH ST	07648	*EXEMPT*	00	00 00 00	00 00 00	00 00 00	00 00 00
77 11	.46AC .4600	15C	BOROUGH OF NORWOOD 455 BROADWAY NORWOOD N.J. FIFTH ST.	07648	*EXEMPT*	00	00 00 00	00 00 00	00 00 00	00 00 00
77 12 000000	80X100 4LT .1837	1	BOROUGH OF NORWOOD 455 BROADWAY NORWOOD, NJ FIFTH ST	07648	24600 0 24600	67625	67625 00 67625	16267 16267 32534	17558 17533 35091	16907 16906 33813
77 13 000000	40X100 .0918	15C	BOROUGH OF NORWOOD 455 BROADWAY NORWOOD, NJ FIFTH ST	07648	*EXEMPT*	00	00 00 00	00 00 00	00 00 00	00 00 00
77 14 000000	.05 .0500	4A	UW OF NJ C/O ALTUS GROUP US INC 21001 N. TATUM BLVD STE 1630-630 PHOENIX, AZ 85050 FIFTH ST	85050	900 0 900	2474	2474 00 2474	596 595 1191	642 641 1283	619 618 1237

25500

70099

00

00

70099

33725

36374

35050

Block No. Lot No. Qualification Account No.	Land Dimensions Building Description Additional Lots Acreage	Prop. Class	Owner's Name Address City State Property Location	Billing Code Zip Code	Land Improvement Exemption Net Total	2024 Property Tax Special Dist	2024 Total Tax Deduction Net Tax	Amt.Billed 2024 1st Q 2nd Q Total	2nd Half 2024 3rd Q 4th Q Total	Preliminary 2025 Tax 1st Q 2nd Q Total
78 1	1.74AC  1.7400	15C	BOROUGH OF NORWOOD BOROUGH HALL NORWOOD, NJ SCHARE STREET	07648	*EXEMPT*	00	00 00 00	00 00 00	00 00 00	00 00 00
78 2	10X340  .0781	15C	BOROUGH OF NORWOOD 455 BROADWAY NORWOOD, N.J. MADISON AVE	07648	*EXEMPT*	00	00 00 00	00 00 00	00 00 00	00 00 00
78 3	.21AC  .2100	15C	BOROUGH OF NORWOOD 455 BROADWAY NORWOOD N.J. FIFTH ST	07648	*EXEMPT*	00	00 00 00	00 00 00	00 00 00	00 00 00
78 4  000000	L10 20X100 2LT  .0459	15C	BOROUGH OF NORWOOD 455 BROADWAY NORWOOD, N.J. FIFTH ST	07648	*EXEMPT*	00	00 00 00	00 00 00	00 00 00	00 00 00
78 5	.19  .1900	15C	BOROUGH OF NORWOOD 455 BROADWAY NORWOOD N.J. FIFTH ST.	07648	*EXEMPT*	00	00 00 00	00 00 00	00 00 00	00 00 00
78 6  000000	L4 20X100 2LT  .0459	15C	BOROUGH OF NORWOOD 455 BROADWAY NORWOOD, N.J. FIFTH ST	07648	*EXEMPT*	00	00 00 00	00 00 00	00 00 00	00 00 00
78 7	.1AC  .1000	15C	BOROUGH OF NORWOOD 455 BROADWAY NORWOOD N.J. FIFTH STREET	07648	*EXEMPT*	00	00 00 00	00 00 00	00 00 00	00 00 00
78 8  000000	20X100 1LT  .0459	15C	BOROUGH OF NORWOOD NJ 455 BROADWAY NORWOOD, NJ FIFTH ST	07648	*EXEMPT*	00	00 00 00	00 00 00	00 00 00	00 00 00
78 9	.14AC  .1400	15C	BOROUGH OF NORWOOD 455 BROADWAY NORWOOD N.J. FIFTH STREET	07648	*EXEMPT*	00	00 00 00	00 00 00	00 00 00	00 00 00
78 10  000000	80X95  .1745	15C	BOROUGH OF NORWOOD 455 BROADWAY NORWOOD, N.J. FIFTH ST	07648	*EXEMPT*	00	00 00 00	00 00 00	00 00 00	00 00 00
78 11	.32AC  .3200	15C	BOROUGH OF NORWOOD 455 BROADWAY NORWOOD N.J. FIFTH STREET	07648	*EXEMPT*	00	00 00 00	00 00 00	00 00 00	00 00 00
79 1	3.84AC  3.8400	15C	BOROUGH OF NORWOOD 455 BROADWAY NORWOOD N.J. BROADWAY	07648	*EXEMPT*	00	00 00 00	00 00 00	00 00 00	00 00 00
79 2	3.77 AC. 1LOT 1SCB IND. 3.7700	4B	50 MAPLE STREET LLC NJ 25 MAIN ST STE 600 HACKENSACK, NJ 50 MAPLE STREET	07601	1701000 1565900 3266900	8980708	8980708 00 8980708	2160238 2160238 4320476	2331750 2328482 4660232	2245177 2245177 4490354
79 3	3.09 AC. 1 LOT 1SSM IND 3.0900	4B	10 MAPLE STREET LLC 25 MAIN ST CT PLZA N #600 HACKENSACK, NJ 10 MAPLE ST	07601	1296000 1986800 3282800	9024417	9024417 00 9024417	2170752 2170751 4341503	2343099 2339815 4682914	2256105 2256104 4512209

Block No. Lot No. Qualification Account No.	Land Dimensions Building Description Additional Lots Acreage	Prop. Class	Owner's Name Address City State Property Location	Billing Code Zip Code	Land Improvement Exemption Net Total	2024 Property Tax Special Dist	2024 Total Tax Deduction Net Tax	Amt.Billed 2024 1st Q 2nd Q Total	2nd Half 2024 3rd Q 4th Q Total	Preliminary 2025 Tax 1st Q 2nd Q Total
79 4 000000	6.1 1SSCB LT.IND. 5 6.1000	4B	335 CHESTNUT STREET LLC 25 MAIN ST CT PLZA N #600 HACKENSACK, NJ 335 CHESTNUT ST.	07601	2385500 6812700 9198200	25285852	25285852 00 25285852	6082310 6082310 12164620	6565215 6556017 13121232	6321463 6321463 12642926
79 6 000000	5.23 1SCBB 7 5.2300	4B	355 CHESTNUT STREET LLC 25 MAIN ST #600 HACKENSACK, NJ 355 CHESTNUT ST.	07601	2276100 2747900 5024000	13810976	13810976 00 13810976	3322120 3322120 6644240	3585880 3580856 7166736	3452744 3452744 6905488
79 8 000000	2.11AC 1SCBB 2.1100	4B	375 CHESTNUT STREET LLC 25 MAIN ST CT PLZA N #600 HACKENSACK, NJ 375 CHESTNUT ST	07601	769500 1795600 2565100	7051460	7051460 00 7051460	1696173 1696172 3392345	1830840 1828275 3659115	1762865 1762865 3525730
79 9 000000	15-40 2.04AC 1SSM INDUS 152.0400	4B	385 CHESTNUT STREET LLC 25 MAIN ST CT PLZA N #600 HACKENSACK, NJ 385 CHESTNUT ST	07601	891000 1936200 2827200	7771973	7771973 00 7771973	1869486 1869486 3738972	2017914 2015087 4033001	1942994 1942993 3885987
79 10 000000	290X150 .9986	15C	BOROUGH OF NORWOOD BOROUGH HALL NORWOOD NJ BROADWAY	07648	*EXEMPT*	00	00 00 00	00 00 00	00 00 00	00 00 00
80 1 000000	140X150 .4821	15C	BOROUGH OF NORWOOD BOROUGH HALL NORWOOD NJ BROADWAY	07648	*EXEMPT*	00	00 00 00	00 00 00	00 00 00	00 00 00
80 2 000000	3.86 2SFW 3.8600	4B	35 MAPLE STREET HOLDINGS LLC 200 PARIS AVE NORTHVALE, NJ 35 MAPLE ST.	07647	1620000 1694100 3314100	9110461	9110461 00 9110461	2191449 2191449 4382898	2365439 2362124 4727563	2277616 2277615 4555231
80 3 000000	2 AC. 1SSCB IND. 2.0000	4B	15 MAPLE STREET LLC 15 MAPLE ST NORWOOD, NJ 15 MAPLE STREET	07648	769500 1852700 2622200	7208428	7208428 00 7208428	1733930 1733930 3467860	1871595 1868973 3740568	1802107 1802107 3604214
80 4 000000	2.126AC 1SCBB 2.1260	4B	CHESTNUT STREET HOLDING CO. 370 CHESTNUT ST NORWOOD, N.J. 370 CHESTNUT ST	00597 07648	810000 1990000 2800000	7697200	7697200 00 7697200	1851500 1851500 3703000	1998500 1995700 3994200	1924300 1924300 3848600
80 5 000000	2.4 1SSM INDUS 2.4000	4B	CHESTNUT ST REALTY LLC 380 CHESTNUT STREET NORWOOD, NJ 380 CHESTNUT ST.	07648	972000 1265500 2237500	6150888	6150888 00 6150888	1479547 1479547 2959094	1597016 1594778 3191794	1537722 1537722 3075444
80 6 C0001 000000	50X75 1.5SBDWG .0861	4B	510 BROADWAY LLC 510 BROADWAY, UNIT A NORWOOD, NJ 510A BROADWAY	07648 PPP	175500 167200 342700	942082	942082 00 942082	226611 226610 453221	244602 244259 488861	235521 235520 471041
80 6 C0002 000000	50X75 1.5SBDWG .0861	4B	K BRADY REALTY LLC 510 BROADWAY, UNIT B NORWOOD, NJ 510B BROADWAY	07648 PPP	175500 167200 342700	942082	942082 00 942082	226611 226610 453221	244602 244259 488861	235521 235520 471041
80 7 000000	225X150 .7748	15F	NORWOOD VOLUNTEER AMBULANCE CORP. 496 BROADWAY NORWOOD N.J. 496 BROADWAY	07648	*EXEMPT*	00	00 00 00	00 00 00	00 00 00	00 00 00
80 8 000000	175X170 .6830	15F	NORWOOD AMER LEGION POST #272 480 BROADWAY NORWOOD NJ 480 BROADWAY	07648	*EXEMPT*	00	00 00 00	00 00 00	00 00 00	00 00 00

Block No. Lot No. Qualification Account No.	Land Dimensions Building Description Additional Lots Acreage	Prop. Class	Owner's Name Address City State Property Location	Billing Code Zip Code	Land Improvement Exemption Net Total	2024 Property Tax Special Dist	2024 Total Tax Deduction Net Tax	Amt.Billed 2024 1st Q 2nd Q Total	2nd Half 2024 3rd Q 4th Q Total	Preliminary 2025 Tax 1st Q 2nd Q Total
80 9	100X150  .3444	4B	CUCCHIARA ASSOCIATES 427 CREST DR NORTHVALE, N.J. 388 CHESTNUT ST.	07647	153000 300400 453400	1246397	1246397 00 1246397	299811 299811 599622	323614 323161 646775	311600 311599 623199
81 1	45.41  45.4100	1	UW OF NJ C/O ALTUS GROUP US INC 21001 N. TATUM BLVD STE 1630-630 PHOENIX, AZ SCHARF ST.	85050	885500 0 885500	2434240	2434240 00 2434240	585537 585537 1171074	632026 631140 1263166	608560 608560 1217120
81 3	14.004AC  14.0040	3B	LUPARDI REALTY ASSOC LP 71 BLANCH AVE CLOSTER, NJ BLANCH AVE	07624	44300 0 44300	121781	121781 00 121781	29294 29293 58587	31619 31575 63194	30446 30445 60891
82 1  000000	.28  .2800	4A	UW OF NJ C/O ALTUS GROUP US INC 21001 N. TATUM BLVD STE 1630-630 PHOENIX, AZ MAPLE ST	85050	7800 0 7800	21442	21442 00 21442	5158 5158 10316	5567 5559 11126	5361 5360 10721
83 1  000000	4.33  4.3300	4A	UW OF NJ C/O ALTUS GROUP US INC 21001 N. TATUM BLVD STE 1630-630 PHOENIX, AZ WALNUT & MAPLE STS	85050	117300 0 117300	322458	322458 00 322458	77565 77565 155130	83723 83605 167328	80615 80614 161229
84 1  000000	10.162  10.1620	4A	UW OF NJ C/O ALTUS GROUP US INC 21001 N. TATUM BLVD STE 1630-630 PHOENIX, AZ CHESTNUT & WALNT STS	85050	302700 0 302700	832122	832122 00 832122	200161 200160 400321	216052 215749 431801	208031 208030 416061
85 1  000000	13.73  13.7300	4A	UW OF NJ C/O ALTUS GROUP US INC 21001 N. TATUM BLVD STE 1630-630 PHOENIX, AZ RAILRD AV&CHSTNUT ST	85050	437100 0 437100	1201588	1201588 00 1201588	289033 289032 578065	311980 311543 623523	300397 300397 600794
86 1	L2-4  .0000	15F	NEW YORK CENTRAL LINES 500 WATER STREET JACKSONVILLE, FLA. R.R. RIGHT OF WAY	32202	*EXEMPT*	00	00 00 00	00 00 00	00 00 00	00 00 00
87 1  000000	1SSM IND.  3.8600	3.86 4B	WINPAK CONTROL GROUP INC 500 WALNUT ST NORWOOD, NJ 500 WALNUT ST.	07648	1129100 3070800 4199900	11545525	11545525 00 11545525	2777184 2777184 5554368	2997679 2993478 5991157	2886382 2886381 5772763
87 1.01	3 STRY C.B.  2.5300	2.53 4B	LIFE STORAGE LP 6467 MAIN ST BUFFALO, NY 95 HUDSON AVE.	14221	666000 5644900 6310900	17348664	17348664 00 17348664	4173083 4173083 8346166	4504405 4498093 9002498	4337166 4337166 8674332
87 2	2.23 1SSM INDUS  2.2300	4B	FALCIGLIA ENTERPRISES LLC 386 HIGHVIEW TERR RIDGEWOOD, NJ 530 WALNUT ST	07450	614300 2544600 3158900	8683816	8683816 00 8683816	2088823 2088823 4177646	2254665 2251505 4506170	2170954 2170954 4341908
87 3  000000	L2-6 1.03AC 1SCB  1.0300	4B	AOBC REALTY CORP 550 WALNUT ST NORWOOD, NJ 550 WALNUT ST	07648	321800 666700 988500	2717387	2717387 00 2717387	653646 653646 1307292	705542 704553 1410095	679347 679347 1358694
87 4  000000	6.776  6.7760	15D	CHO DAE PRESBYTRN CHURCH 100 ROCKLAND AVE NORWOOD, NJ 100 ROCKLAND AVE.	07648	*EXEMPT*	00	00 00 00	00 00 00	00 00 00	00 00 00
87 5	4.416  4.4160	4B	AG SETTLERS RUN LLC 155 HUDSON AVE NORWOOD, NJ 155 HUDSON AVE	07648	1182000 983000 2165000	5951585	5951585 00 5951585	1431607 1431606 2863213	1545269 1543103 3088372	1487897 1487896 2975793

19071300

52427005

00

00

52427005

25221800

27205205

26213505

Block No. Lot No. Qualification Account No.	Land Dimensions Building Description Additional Lots Acreage	Prop. Class	Owner's Name Address City State Property Location	Billing Code Zip Code	Land Improvement Exemption Net Total	2024 Property Tax Special Dist	2024 Total Tax Deduction Net Tax	Amt.Billed 2024 1st Q 2nd Q Total	2nd Half 2024 3rd Q 4th Q Total	Preliminary 2025 Tax 1st Q 2nd Q Total
88 1 000000	.82 ACRE . .8200	4B	GHIA, ROBERT M. 22 BRICKELL AVE WESTWOOD N.J. 10 OAK ST	07675	218500 163900 382400	1051218	1051218 00 1051218	252862 252862 505724	272938 272556 545494	262805 262804 525609
88 2 000000	50X178 1LT 2SFDWG . .2043	2	GHIA, ROBT 22 BRICKELL AVE WESTWOOD, N.J. 20 OAK ST	07675	108600 8100 116700	320808	320808 00 320808	77168 77168 154336	83295 83177 166472	80202 80202 160404
88 3 000000	50X184 1LT 2SFDW . .2112	2	CAPPARELLI, VITTORIO & MARIA 24 OAK ST NORWOOD, N.J. 24 OAK ST	07648	144800 72000 216800	595983	595983 00 595983	143359 143359 286718	154741 154524 309265	148996 148996 297992
88 4 000000	1.92 1SCB . 1.9200	4B	36-40 OAK ST L.L.C. 40 OAK STREET NORWOOD, N.J. 40 OAK ST	07648	585000 1959300 2544300	6994281	6994281 00 6994281	1682419 1682418 3364837	1815994 1813450 3629444	1748571 1748570 3497141
88 5 000000	232X150 1LT 1SCB . .7989	4B	NORWOOD INDUSTRIAL PARK LLC 480 WASHINGTON AVE DUMONT NJ 70 OAK ST	07628	280800 1077900 1358700	3735066	3735066 00 3735066	898441 898440 1796881	969772 968413 1938185	933767 933766 1867533
88 6 000000	180X128 1LT 1SCB . .5289	4B	GHIA, ROBERT M & LORRAINE 22 BRICKELL AVE WESTWOOD, N.J. 80 OAK ST	07675	187200 603200 790400	2172810	2172810 00 2172810	522652 522652 1045304	564148 563358 1127506	543203 543202 1086405
88 7 000000	180X128 1LT 1SCB . .5289	4B	COHEN, MARK C. C/O SANDY TABATZNIK 226 WEST BROADWAY NEW YORK, NY 90 OAK ST	10013	187200 641300 828500	2277547	2277547 00 2277547	547846 547846 1095692	591342 590513 1181855	569387 569387 1138774
88 8 000000	L5 175X128 2LT 1SCB . .5142	4B	100 OAK ST LLC 100 OAK ST NORWOOD, NJ 100 OAK ST	01369 07648	321800 1222100 1543900	4244181	4244181 00 4244181	1020904 1020904 2041808	1101959 1100414 2202373	1061046 1061045 2122091
88 9 000000	2.23 600X150 1SSM . 2.2300	4B	NORWEST LLC 807 SW.ST. JILLIAN COURT PORT SAINT LUCIE, FL. 535 WALNUT ST	08102 34086	643500 3056500 3700000	10171300	10171300 00 10171300	2446625 2446625 4893250	2640875 2637175 5278050	2542825 2542825 5085650
88 10 000000	2.38 . 2.3800	4B	FORSGETE IND.CMPLX. A N.J. PTNSP 400 HOLLISTER ROAD TETERBORO, N.J. 495 WALNUT ST.	07608	702000 2455700 3157700	8680517	8680517 00 8680517	2088030 2088029 4176059	2253808 2250650 4504458	2170130 2170129 4340259
88 11 000000	2.38 1SCB1WD . 2.3800	4B	AREIT NORWOOD STORAGE LLC 1200 17TH ST #2900 DENVER, CO 475 WALNUT ST.	80202	643500 6775600 7419100	20395106	20395106 00 20395106	4905880 4905880 9811760	5295383 5287963 10583346	5098777 5098776 10197553
88 13 000000	2AC 1SCBB . 2.0000	4B	NORWOOD INDUSTRIAL PARK LLC 480 WASHINGTON AVE DUMONT, N.J. 55 WALNUT ST	07628	526500 1784800 2311300	6353764	6353764 00 6353764	1528348 1528347 3056695	1649690 1647379 3297069	1588441 1588441 3176882
88 14 000000	2.8 AC. 1LOT . 2.8000	4B	GHIA, ROBERT M. 22 BRICKELL AVE. WESTWOOD, N.J. 49 WALNUT ST.	00660 07675	710800 2891400 3602200	9902448	9902448 00 9902448	2381955 2381955 4763910	2571070 2567468 5138538	2475612 2475612 4951224
88 15 000000	150X100 1LOT . .3444	1	GHIA, ROBERT 22 BRICKELL AVE. WESTWOOD, N.J. WALNUT ST & BWAY	07675	205300 0 205300	564370	564370 00 564370	135755 135755 271510	146533 146327 292860	141093 141092 282185



Block No. Lot No. Qualification Account No.	Land Dimensions Building Description Additional Lots Acreage	Prop. Class	Owner's Name Address City State Property Location	Billing Code Zip Code	Land Improvement Exemption Net Total	2024 Property Tax Special Dist	2024 Total Tax Deduction Net Tax	Amt.Billed 2024 1st Q 2nd Q Total	2nd Half 2024 3rd Q 4th Q Total	Preliminary 2025 Tax 1st Q 2nd Q Total
88 16 000000	L18,19 50X150 3LT 2SFG .1722	2	GHIA, LORRAINE 22 BRICKELL AVE. WESTWOOD, N.J. 505 BROADWAY	07675	239600 181800 421400	1158429	1158429 00 1158429	278651 278651 557302	300774 300353 601127	289608 289607 579215
88 17 000000	75X150 1 LOT 2.5SFDW .2583	1	GHIA, ROBERT M. 22 BRICKELL AVE WESTWOOD N J 515 BROADWAY	07675	154400 0 154400	424446	424446 00 424446	102097 102097 204194	110203 110049 220252	106112 106111 212223
89 1 000000	76X102 1LT 2.5SFDW .1780	2	537 BROADWAY LLC 57 HARRISON STREET HAWORTH, NJ 537 BROADWAY	07641	166100 652000 818100	2248957	2248957 00 2248957	540969 540969 1081938	583919 583100 1167019	562240 562239 1124479
89 2 000000	30X105 1LT 2SSFDWG .0723	2	GHIA, ROBERT 10 OAK ST. NORWOOD, N.J. 7 OAK ST	07648	96700 51200 147900	406577	406577 00 406577	97799 97799 195598	105564 105415 210979	101645 101644 203289
89 3 000000	65X106 2SFDW .1582	2	CAPPARELLI, F. & T. & BCFASS, LLC 13 OAK ST NORWOOD, NJ 13 OAK ST	07648	147300 155000 302300	831023	831023 00 831023	199896 199896 399792	215767 215464 431231	207756 207756 415512
89 4 000000	45X108 1LT 2SFDWG .1116	2	GHIA, ROBERT M 22 BRICKELL AVENUE WESTWOOD, NJ 15 OAK ST	07675	130200 65800 196000	538804	538804 00 538804	129605 129605 259210	139895 139699 279594	134701 134701 269402
89 5 000000	60X109 1LT 2SFDWG .1501	2	GHIA, ROBERT M 22 BRICKELL AVENUE WESTWOOD, NJ 21 OAK ST	07675	150100 74500 224600	617425	617425 00 617425	148517 148517 297034	160308 160083 320391	154357 154356 308713
89 6 000000	200X110 1LOT 1SCB IND .5051	4B	NORWOOD OAK STREET LLC NJ 49 OAK ST NORWOOD, NJ 49 OAK ST	07648	149200 597000 746200	2051304	2051304 00 2051304	493425 493425 986850	532600 531854 1064454	512826 512826 1025652
89 7 000000	300X110 1LT 1SCB .7576	4B	NORWOOD INDUSTRIAL PARK LLC 480 WASHINGTON AVE DUMONT, NJ 55 OAK ST	07628	242800 571600 814400	2238786	2238786 00 2238786	538522 538522 1077044	581278 580464 1161742	559697 559696 1119393
89 8 000000	205X127 1LT 1SCB .5977	4B	NORWOOD INDUSTRIAL PARK LLC 480 WASHINGTON AVE DUMONT NJ 65 OAK ST	07628	184300 760800 945100	2598080	2598080 00 2598080	624948 624947 1249895	674565 673620 1348185	649520 649520 1299040
89 9 000000	180X150 1LOT 1SCB IND .6198	4B	NORWOOD INDUSTRIAL PARK LLC 480 WASHINGTON AVE DUMONT, NJ 75 OAK ST	07628	181400 516400 697800	1918252	1918252 00 1918252	461421 461420 922841	498055 497356 995411	479563 479563 959126
89 10 000000	180X150 1LT 1SCB .6198	4B	CUCCHIARA ASSOC. & PARTNERSHIP 427 CREST DR. NORTHVALE, N.J. 85 OAK ST	07647	181400 853800 1035200	2845765	2845765 00 2845765	684526 684526 1369052	738874 737839 1476713	711442 711441 1422883
89 11 000000	180X150 1LT 1SCB .6198	4B	J & J SONG LLC 97 OAK ST NORWOOD, NJ 97 OAK ST	07648	181400 728600 910000	2501590	2501590 00 2501590	601738 601737 1203475	649513 648602 1298115	625398 625397 1250795
89 12 000000	180X150 1LT 1SCB .6198	4B	NJ 0609 INC NJ 105 OAK ST NORWOOD, NJ 105 OAK ST	07648	184300 837800 1022100	2809753	2809753 00 2809753	675864 675864 1351728	729524 728501 1458025	702439 702438 1404877

8435500

23189191

00

00

23189191

11155953

12033238

11594599

Block No. Lot No. Qualification Account No.	Land Dimensions Building Description Additional Lots Acreage	Prop. Class	Owner's Name Address City State Property Location	Billing Code Zip Code	Land Improvement Exemption Net Total	2024 Property Tax Special Dist	2024 Total Tax Deduction Net Tax	Amt.Billed 2024 1st Q 2nd Q Total	2nd Half 2024 3rd Q 4th Q Total	Preliminary 2025 Tax 1st Q 2nd Q Total
90 1	.232 AC  .2320	1	ERIE LACKAWANNA RAILROAD 115 OBSERVER HWY HOBOKEN N.J. R.R.RIGHT OF WAY	07030	67900 0 67900	186657	186657 00 186657	44899 44899 89798	48464 48395 96859	46665 46664 93329
90 1 X	2.198 AC  2.1980	15F	ERIE LACKAWANNA RAILROAD 115 OBSERVER HWY HOBOKEN N.J. R.R.RIGHT OF WAY	07030 B	*EXEMPT*	00	00 00 00	00 00 00	00 00 00	00 00 00
91 1	100X140 122X185 CBB GAS STA.  .4198	4A	NFC#1 C/O CUMBERLAND FARMS, INC PO BOX 941709 ATN:BP TAX HOUSTON, TX 575 BROADWAY	77094	684000 158900 842900	2317132	2317132 00 2317132	557368 557368 1114736	601620 600776 1202396	579283 579283 1158566
91 2  000000	50X108  .1240	4A	SSJ HOLDING LLC 422 LIVINGSTON ST NORWOOD, NJ 422 LIVINGSTON	07648	204000 248400 452400	1243648	1243648 00 1243648	299150 299149 598299	322901 322448 645349	310912 310912 621824
91 3  000000	146X109 1SF  .3653	4A	444 LIVINGSTON PARTNERS LLC 8805 18TH AVE BROOKLYN, NY 21 JAY ST	85186 11214	357600 14600 372200	1023178	1023178 00 1023178	246118 246117 492235	265658 265285 530943	255795 255794 511589
91 4  000000	99X200 1LT 1SCB&B  .4545	4A	444 LIVINGSTON PARTNERS LLC 1900 BATH AVENUE BROOKLYN, NY 444 LIVINGSTON	11214	492000 650000 1142000	3139358	3139358 00 3139358	755148 755147 1510295	815103 813960 1629063	784840 784839 1569679
91 5  000000	145X192 2SSM OFF  .6391	4A	SEKEWINIC, LLC P.O. BOX 1478 ENGLEWOOD CLIFFS, N.J. 450 LIVINGSTON ST	07632	724000 1248800 1972800	5423227	5423227 00 5423227	1304514 1304514 2609028	1408086 1406113 2814199	1355807 1355807 2711614
91 6	L5 49X180 2LOTS 1SBC STORES  .2025	4A	LIVINGSTON PARKS LLC 80 BROADWAY NORWOOD, NJ 462 LIVINGSTON ST	00660 07648	476000 498100 974100	2677801	2677801 00 2677801	644124 644124 1288248	695264 694289 1389553	669451 669450 1338901
91 7  000000	173X175  .6950	4B	24-05 JACKSON AVE LLC 474 LIVINGSTON ST NORWOOD, NJ 474 LIVINGSTON	01369 07648	880000 982700 1862700	5120562	5120562 00 5120562	1231711 1231710 2463421	1329502 1327639 2657141	1280141 1280140 2560281
91 9  000000	1.91 2SCND&BRK  1.9100	4B	NORWOOD SELF STRGE 208 GATES ROAD LITTLE FERRY, NJ 500 LIVINGSTON	07643	1773000 1877900 3650900	10036324	10036324 00 10036324	2414158 2414158 4828316	2605830 2602178 5208008	2509081 2509081 5018162
91 10  000000	300X270 1LOT 1SB  1.8595	4A	DEAN/CARSON LIVINGSTON, LLC, 24 W RAILROAD AVE PMB 278 TENAFLY, NJ 520 LIVINGSTON ST	07670	1710000 1290000 3000000	8247000	8247000 00 8247000	1983750 1983750 3967500	2141250 2138250 4279500	2061750 2061750 4123500
91 11	115 X 270  .7128	4A	JANROB ENTRPRISE LLC-C/O J.SCHRADER 5436 KATE CT THE VILLAGES, FL 530 LIVINGSTON ST	32163	596000 329000 925000	2542825	2542825 00 2542825	611657 611656 1223313	660219 659293 1319512	635707 635706 1271413
91 12	.59 1SCB STORES  .5900	4A	BBO ASSOCIATES LLC 101 LIVINGSTON ST NORWOOD, NJ 536-550 LIVINGSTON S	07648	531000 578400 1109400	3049741	3049741 00 3049741	733591 733591 1467182	791834 790725 1582559	762436 762435 1524871
91 13	120X110 1 LOT GAS STATION  .3030	4A	550 LIVINGSTON LLC 101 LIVINGSTON STREET NORWOOD, NJ 550 LIVINGSTON ST	07648	484000 228400 712400	1958388	1958388 00 1958388	471075 471074 942149	508476 507763 1016239	489597 489597 979194

17084700

46965841

00

00

46965841

22594520

24371321

23482923

Block No. Lot No. Qualification Account No.	Land Dimensions Building Description Additional Lots Acreage	Prop. Class	Owner's Name Address City State Property Location	Billing Code Zip Code	Land Improvement Exemption Net Total	2024 Property Tax Special Dist	2024 Total Tax Deduction Net Tax	Amt.Billed 2024 1st Q 2nd Q Total	2nd Half 2024 3rd Q 4th Q Total	Preliminary 2025 Tax 1st Q 2nd Q Total
91 14	150X104  .3581	4A	444 LIVINGSTON PARTNERS LLC 1900 BATH AVENUE BROOKLYN, NY 430 LIVINGSTON ST	85186 11214	467200 11700 478900	1316496	1316496 00 1316496	316673 316673 633346	341815 341335 683150	329124 329124 658248
91 15	.14  .1400	4A	154-158 ROCKLAND LLC 101 LIVINGSTON ST NORWOOD, NJ 154-158 ROCKLAND AVE	07648	225000 235000 460000	1264540	1264540 00 1264540	304175 304175 608350	328325 327865 656190	316135 316135 632270
91 16	.46  .4600	4A	170 ROCKLAND LLC 170 ROCKLAND AVE NORWOOD, NJ 170 ROCKLAND AVE	07648	300000 21300 321300	883254	883254 00 883254	212460 212460 424920	229328 229006 458334	220814 220813 441627
92 1 000000	219 X 75 1SCB  .3771	4A	VWI RLTY LLC 295 PIERMONT RD NORWOOD, NJ 14 JAY ST.	07648	591000 73000 664000	1825336	1825336 00 1825336	439070 439070 878140	473930 473266 947196	456334 456334 912668
92 2 000000	450 X 60  .6198	4A	VALLEY TRANSPORTATION HOLDINGS LLC 39 CENTRAL AVE OLD TAPPAN, NJ 26 JAY ST.	07675	383200 262100 645300	1773930	1773930 00 1773930	426705 426705 853410	460583 459937 920520	443483 443482 886965
93 1 000000	62X140 1LT 1SFDW  .1993	2	LEEMAN, CAROL 47 SOUTH AVE NORWOOD, NJ 47 SOUTH AVE.	00660 07648	197900 77400 275300	756800	756800 00 756800	182043 182042 364085	196495 196220 392715	189200 189200 378400
93 2 000000	66X140 1LT 1.5SFDWG  .2121	2	WILLIAMS, DAVID 330 LIVINGSTON ST NORWOOD, NJ 330 LIVINGSTON	07648	196800 59400 256200	704294	704294 00 704294	169413 169412 338825	182863 182606 365469	176074 176073 352147
93 3	75X140 1LOT 1.5SFDW  .2410	2	FULLER CYNTHIA,MIZELLE 336 LIVINGSTON ST NORWOOD,NJ 336 LIVINGSTON ST	00660 07648	207000 81800 288800	793911	793911 00 793911	190969 190969 381938	206131 205842 411973	198478 198478 396956
93 4	80X140 1LOT 1SFDWG  .2571	2	ZUBA, JOZEF & EWA 338 LIVINGSTON ST NORWOOD, NJ 338 LIVINGSTON ST	00660 07648	217200 130900 348100	956927	956927 00 956927	230182 230181 460363	248456 248108 496564	239232 239232 478464
93 5 000000	75X148 1LT 1SBDWG  .2548	2	TOTH, CLIFFORD C 1034 S WASHINGTON AVE OLD TAPPAN, NJ 344 LIVINGSTON	00597 07675	214400 96700 311100	855214	855214 00 855214	205715 205715 411430	222048 221736 443784	213804 213803 427607
93 6 000000	75X142 1LT 2SFDWG  .2445	2	COSTANTINO, NICHOLAS G 350 LIVINGSTON STREET NORWOOD, NJ 350 LIVINGSTON	00660 07648	212100 131100 343200	943457	943457 00 943457	226941 226941 453882	244959 244616 489575	235865 235864 471729
93 7 000000	100X142  .3260	2	YOON, JAE JIN & SEUNGHWA 360 LIVINGSTON ST NORWOOD, NJ 360 LIVINGSTON ST	00660 07648	261600 137800 399400	1097951	1097951 00 1097951	264104 264103 528207	285072 284672 569744	274488 274488 548976
93 8 000000	75X142 1LT 1SFDW  .2445	2	LARREA, MICHELLE 37 ESSEX CT MAYWOOD, NJ 364 LIVINGSTON	07607	201300 114800 316100	868959	868959 00 868959	209022 209021 418043	225616 225300 450916	217240 217240 434480
93 9 000000	78X140 1LT 2SFDWG  .2507	2	PAK, SUNG M 370 LIVINGSTON ST NORWOOD, NJ 370 LIVINGSTON	07648	233200 226100 459300	1262616	1262616 00 1262616	303713 303712 607425	327825 327366 655191	315654 315654 631308

5567000

15303685

00

00

15303685

7362364

7941321

7651845

Block No. Lot No. Qualification Account No.	Land Dimensions Building Description Additional Lots Acreage	Prop. Class	Owner's Name Address City State Property Location	Billing Code Zip Code	Land Improvement Exemption Net Total	2024 Property Tax Special Dist	2024 Total Tax Deduction Net Tax	Amt.Billed 2024 1st Q 2nd Q Total	2nd Half 2024 3rd Q 4th Q Total	Preliminary 2025 Tax 1st Q 2nd Q Total
93 10	.38 2SFDW  .3800	2	ARGENTI, JASON & CAROLYN 380 LIVINGSTON ST NORWOOD, NJ 380 LIVINGSTON	00660 07648	275300 126800 402100	1105373	1105373 00 1105373	265889 265889 531778	286999 286596 573595	276344 276343 552687
93 11  000000	.3622 2SFDWG  .3622	2	FRASCO, FRANK A JR & FRANCES H 211 WEST ST CLOSTER, NJ 390 LIVINGSTON	00660 07624	273000 109200 382200	1050668	1050668 00 1050668	252730 252730 505460	272795 272413 545208	262667 262667 525334
93 12	135X159 1LOT CANOPY & WINDOW  .4928	4A	400 LIVINGSTON STREET ASSOC LLC 22 PARIS AVE #106 ROCKLEIGH, NJ BWAY & LIVINGSTON	07647	780000 575700 1355700	3726819	3726819 00 3726819	896457 896457 1792914	967631 966274 1933905	931705 931705 1863410
93 13  000000	.4 AC. 1 LOT POST OFFICE  .4000	4A	ROMANY CORP. C/O P. SCHMIDT 222 GRAND AVENUE ENGLEWOOD, N.J. 239 R.R. AVE.	07631	600000 200000 800000	2199200	2199200 00 2199200	529000 529000 1058000	571000 570200 1141200	549800 549800 1099600
93 14.01 C0001	38 X 143  .1247	2	BAE, SEAN S & KIM, EUN Y 227A RAILROAD AVENUE NORWOOD, NJ 227A RAILROAD AVE	07648 R10	105400 479700 585100	1608440	1608440 00 1608440	386898 386897 773795	417615 417030 834645	402110 402110 804220
93 14.01 C0002	38 X 143  .1247	2	YAO, LEI 107 TOWNSEND AVENUE STATEN ISLAND, NY 227B RAILROAD AVE	10304 R10	105400 479700 585100	1608440	1608440 00 1608440	386898 386897 773795	417615 417030 834645	402110 402110 804220
93 15.01 C0001  000000	38 X 150 2SFDW  .1309	2	ARFIN, ANDREY & HELENA DVORA 225 RAILROAD AVENUE NORWOOD, NJ 225A RAILROAD AVE	07648 R10	113100 479700 592800	1629607	1629607 00 1629607	391989 391989 783978	423111 422518 845629	407402 407402 814804
93 15.01 C0002  000000	38 X 150 2SFDW  .1309	2	YOO, KYUNG HEE 225B RAILROAD AVENUE NORWOOD, NJ 225B RAILROAD AVE	07648 R10	113100 479700 592800	1629607	1629607 00 1629607	391989 391989 783978	423111 422518 845629	407402 407402 814804
93 16  000000	107X145 1LT 2SFDWG  .3562	2	LEE, HYUNG S & KIM, SEENAE A ETALS 45 RAILROAD AVE NORWOOD, NJ 217-219 RAILROAD	07648	268400 251100 519500	1428106	1428106 00 1428106	343520 343519 687039	370793 370274 741067	357027 357026 714053
93 17  000000	123X141 2SFDW  .3981	2	BIONDI, ARTHUR & MAGDA 205 RAILROAD AVE NORWOOD, NJ 205 RAILROAD AV.	07648	278700 155800 434500	1194441	1194441 00 1194441	287314 287313 574627	310124 309690 619814	298611 298610 597221
93 18  000000	75X135 1LT 1SFDW  .2324	2	NOTHDURFT, BRENDA 195 RAILROAD AVE NORWOOD N.J. 195 RAILROAD AVE	07648	209300 160200 369500	1015756	1015756 00 1015756	244332 244332 488664	263731 263361 527092	253939 253939 507878
93 19	.19 2SFDWBARN  .1900	2	MCMORROW, PATRICK J 230 SUMMIT STREET NORWOOD, NJ 187 RAILROAD AVE	07648	188200 90100 278300	765047	765047 00 765047	184026 184026 368052	198637 198358 396995	191262 191262 382524
93 20	75X140 1LOT 1SFDW  .2410	2	LEOCATA, GEORGE & EILEEN T. 181 RAILROAD AVE. NORWOOD, NJ 181 RAILROAD AVE	07648	207000 124900 331900	912393	912393 00 912393	219469 219469 438938	236894 236561 473455	228099 228098 456197
93 21  000000	66X140 1LT 1SFDWG  .2121	2	NIAMIEN, RAOUL 175 RAILROAD AVE NORWOOD, NJ 175 RAILROAD AVE	07648	196800 76200 273000	750477	750477 00 750477	180522 180521 361043	194854 194580 389434	187620 187619 375239

7502500

20624374

00

00

20624374

9922061

10702313

10312191

Block No. Lot No. Qualification Account No.	Land Dimensions Building Description Additional Lots Acreage	Prop. Class	Owner's Name Address City State Property Location	Billing Code Zip Code	Land Improvement Exemption Net Total	2024 Property Tax Special Dist	2024 Total Tax Deduction Net Tax	Amt.Billed 2024 1st Q 2nd Q Total	2nd Half 2024 3rd Q 4th Q Total	Preliminary 2025 Tax 1st Q 2nd Q Total
93 22 000000	61X140 1LT 2SFDW .1961	2	IORIZZO, CRAIG T. & LOONEY, DIANE V. 27 SOUTH AVE. NORWOOD, N.J. 27 SOUTH AVE	00660 07648	226200 161300 387500	1065238	1065238 00	256235 256234 512469	276578 276191 552769	266310 266309 532619
93 23	100X140 .3214	2	RHEE, JENNIFER J 201 RAILROAD AVE NORWOOD, NJ 201 RAILROAD AVE	07648	256500 129000 385500	1059740	1059740 00	254912 254912 509824	275151 274765 549916	264935 264935 529870
94 1	17.90 17.9000	4A	UW OF NJ C/O ALTUS GROUP US INC 21001 N. TATUM BLVD STE 1630-630 PHOENIX, AZ LIVINGSTON ST	85050	565900 0 565900	1555659	1555659 00	374202 374201 748403	403911 403345 807256	388915 388915 777830
94 2 000000	100X150 50X140 13LT .3444	2	ARKUS, WILLIAM & GILLIAN 186 LIVINGSTON ST NORWOOD, NJ 186 LIVINGSTON ST.	00660 07648	239600 231900 471500	1296154	1296154 00	311780 311779 623559	336533 336062 672595	324039 324038 648077
94 2.01	100X150 .3444	2	MC MULLEN, PETER & PATRICIA 190 LIVINGSTON ST NORWOOD, NJ 190 LIVINGSTON ST.	02640 07648	252900 300900 553800	1522396	1522396 00	366201 366200 732401	395275 394720 789995	380599 380599 761198
94 3 000000	L47 50X140 2LT 1SFDWG .1607	2	KWON, YOUNG E & PARK, YE J 196 LIVINGSTON ST NORWOOD, NJ 196 LIVINGSTON	07648	263900 69600 333500	916792	916792 00	220527 220527 441054	238036 237702 475738	229198 229198 458396
94 4 000000	100X147 1SFDWG .3375	2	ALVAREZ-BUILLA, ALINA 204 LIVINGSTON ST NORWOOD, NJ 204 LIVINGSTON	00672 07648	263900 240700 504600	1387145	1387145 00	333667 333667 667334	360158 359653 719811	346787 346786 693573
94 5 000000	.3237 1SFDWG .3237	2	MCINERNEY, JOHN A & ANN 212 LIVINGSTON ST NORWOOD, NJ 212 LIVINGSTON	07648	263900 104000 367900	1011357	1011357 00	243274 243274 486548	262589 262220 524809	252840 252839 505679
94 6 000000	.3237 1SFDWG .3237	2	COSTANTINI, KATHLEEN & FABIANO 220 LIVINGSTON ST NORWOOD, NJ 220 LIVINGSTON	07648	263900 62300 326200	896724	896724 00	215700 215700 431400	232825 232499 465324	224181 224181 448362
94 7 000000	100X144 1SFDWG .3306	2	HOXHA, NASIB 228 LIVINGSTON STREET NORWOOD, NJ 228 LIVINGSTON	00660 07648	263900 169700 433600	1191966	1191966 00	286718 286718 573436	309482 309048 618530	297992 297991 595983
94 8 000000	.3306 1SFDWG .3306	2	DALTON, JOHN 236 LIVINGSTON STREET NORWOOD, NJ 236 LIVINGSTON	07648	261600 65800 327400	900023	900023 00	216494 216493 432987	233682 233354 467036	225006 225006 450012
94 9 000000	.3237 1SFDWG .3237	2	MILLER, JOHN & STEFANIE 246 LIVINGSTON STREET NORWOOD, NJ 246 LIVINGSTON	00672 07648	261600 216100 477700	1313197	1313197 00	315880 315879 631759	340958 340480 681438	328300 328299 656599
94 10	100X141 1SFRDW .3237	2	KAO, BERNARD & JOANNA WLAZLO- 260 LIVINGSTON ST NORWOOD, NJ 260 LIVINGSTON ST	07648	261600 104200 365800	1005584	1005584 00	241886 241885 483771	261090 260723 521813	251396 251396 502792
94 10.01	50X141 .1618	2	FANELLI, FRANK A. & CRISTINA 254 LIVINGSTON ST. NORWOOD, N.J. 254 LIVINGSTON ST.	01003 07648	162100 164700 326800	898373	898373 00	216097 216096 432193	233254 232926 466180	224594 224593 449187

5827700

16020348

00

00

16020348

7707138

8313210

8010177



Block No. Lot No. Qualification Account No.	Land Dimensions Building Description Additional Lots Acreage	Prop. Class	Owner's Name Address City State Property Location	Billing Code Zip Code	Land Improvement Exemption Net Total	2024 Property Tax Special Dist	2024 Total Tax Deduction Net Tax	Amt.Billed 2024 1st Q 2nd Q Total	2nd Half 2024 3rd Q 4th Q Total	Preliminary 2025 Tax 1st Q 2nd Q Total
94 11 000000	50X139 1LT 2SFDWG .1596	2	KIM, SUK YOUNG 264 LIVINGSTON ST NORWOOD, NJ 264 LIVINGSTON	00660 07648	162100 121200 283300	778792	778792 00	187333 187332 374665	202205 201922 404127	194698 194698 389396
94 12 000000	.3268 1SFDW .3268	2	DAVIS, VIVIAN 270 LIVINGSTON STREET NORWOOD, NJ 270 LIVINGSTON	07648	196100 70600 266700	733158	733158 00	176356 176355 352711	190357 190090 380447	183290 183289 366579
94 13 000000	50X137 1LT 2SFDWG .1573	2	NOREIKA, KEITH 276 LIVINGSTON ST NORWOOD, NJ 276 LIVINGSTON	07648	162100 53400 215500	592410	592410 00	142500 142499 284999	153813 153598 307411	148103 148102 296205
94 14 000000	.3122 1.5SFDWG .3122	2	CHO, YONG & KIM, RYEO JIN 280 LIVINGSTON ST NORWOOD, NJ 280 LIVINGSTON	07648	259400 113400 372800	1024827	1024827 00	246514 246514 493028	266086 265713 531799	256207 256207 512414
94 15 000000	50X136 1LT 2SFDW .1561	2	AROCHAS, NORA 290 LIVINGSTON ST NORWOOD, NJ 290 LIVINGSTON	01003 07648	162100 82500 244600	672405	672405 00	161742 161742 323484	174583 174338 348921	168102 168101 336203
94 16 000000	50X135 2SFDWG .1550	2	FOTI, PF&BE 294 LIVINGSTON ST. NORWOOD, N.J. 294 LIVINGSTON	00660 07648	162100 127100 289200	795011	795011 00	191234 191233 382467	206417 206127 412544	198753 198753 397506
94 16.01	50X135 .1550	2	FOTI, P.F. & B.E. 294 LIVINGSTON ST.. NORWOOD, N.J. 296 LIVINGSTON ST.	07648	90800 11400 102200	280948	280948 00	67580 67580 135160	72945 72843 145788	70237 70237 140474
94 17 000000	IRR 1LT 1SFDWG .0000	2	BOETTCHER, INGRID, PETERSEN 300 LIVINGSTON ST. NORWOOD, N.J. 300 LIVINGSTON	07648	177400 77000 254400	699346	699346 00	168222 168222 336444	181578 181324 362902	174837 174836 349673
94 18 000000	.41 2SFDW .4100	2	MELISSINOS, NICHOLAS & JUDITH 44 SOUTH AVE. NORWOOD N.J. 44 SOUTH AVE	07648	280900 89600 370500	1018505 V1	1018505 -25000 993505	238744 238743 477487	258194 257824 516018	248377 248376 496753
94 18.01	75X150 .2583	2	KORSGEN, JACK 34 SOUTH AVE NORWOOD, NJ 34 SOUTH AVE	07648	216700 171300 388000	1066612	1066612 00	256565 256565 513130	276935 276547 553482	266653 266653 533306
94 18.02	.32 .3200	2	BERNABE, ENRIQUE & KRISTINA 2 POPLAR STREET 2ND FLOOR DUMONT, NJ 153 RAILROAD AVE.	07628	248500 155400 403900	1110321 V1	1110321 -25000 1085321	267079 267079 534158	275784 275379 551163	271331 271330 542661
94 19 000000	50X140 1LT 2SFDW .1607	2	HOFFMAN, GLENN A. & JANET 149 RAILROAD AVE. NORWOOD, N.J. 149 RAILROAD AVE	00660 07648	186500 129300 315800	868134	868134 00	208823 208823 417646	225402 225086 450488	217034 217033 434067
94 20 000000	50X140 1LT 2SFDW .1607	2	WILSON, JEANNE E ETALS 145 RAILROAD AVE NORWOOD, NJ 145 RAILROAD AVE	07648	162100 58100 220200	605330	605330 00	145608 145607 291215	157168 156947 314115	151333 151332 302665
94 21 000000	100X140 1SFDWG .3214	2	DEMASI, DOMENICK & JEAN 141 RAILROAD AVE NORWOOD N.J. 141 RAILROAD AVE	07648	261600 155300 416900	1146058	1146058 00	275676 275675 551351	297562 297145 594707	286515 286514 573029

4144000

11391857

00

50000

11341857

5467945

5873912

5670931

Block No. Lot No. Qualification Account No.	Land Dimensions Building Description Additional Lots Acreage	Prop. Class	Owner's Name Address City State Property Location	Billing Code Zip Code	Land Improvement Exemption Net Total	2024 Property Tax Special Dist	2024 Total Tax Deduction Net Tax	Amt.Billed 2024 1st Q 2nd Q Total	2nd Half 2024 3rd Q 4th Q Total	Preliminary 2025 Tax 1st Q 2nd Q Total
94 22 000000	.3214 1.5SFDW .3214	2	VAN ORDEN, MARYANN ETAL 133 RAILROAD AVE NORWOOD, NJ 133 RAILROAD AVE	07648	261600 142400 404000	1110596	1110596 00 1110596	267145 267145 534290	288355 287951 576306	277649 277649 555298
94 23 000000	.3214 1SFDWG .3214	2	CARTER, CHRISTOPHER S & VIOLA M 125 RAILROAD AVE NORWOOD, NJ 125 RAILROAD AVE	07648	261600 75300 336900	926138	926138 00 926138	222776 222775 445551	240462 240125 480587	231535 231534 463069
94 24 000000	50X140 .1607	15C	BOROUGH OF NORWOOD BOROUGH HALL NORWOOD NJ RAILROAD AVE	07648	*EXEMPT*	00	00 00 00	00 00 00	00 00 00	00 00 00
94 25 000000	100X140 1LT 1.5SFDG .3214	2	YIM, KYONGO & UNMI 113 RAILROAD AVE NORWOOD, NJ 113 RAILROAD AV.	00154 07648	261600 126800 388400	1067712	1067712 00 1067712	256830 256829 513659	277221 276832 554053	266928 266928 533856
94 26 000000	100X140 1LT 1.5SFDG .3214	2	LEE, HYUNG J & MIN AE 85 SERPENTINE RD DEMAREST, NJ 105 RAILROAD AV.	01175 07627	261600 136500 398100	1094377	1094377 00 1094377	263244 263244 526488	284144 283745 567889	273595 273594 547189
94 27 000000	50X140 1LOT 2SFDW .1607	2	BASKINGER, LAUREN 97 RAILROAD AVE NORWOOD, NJ 97 RAILROAD AV	00660 07648	162100 130800 292900	805182	805182 00 805182	193681 193680 387361	209057 208764 417821	201296 201295 402591
94 28 000000	100 X 140 1SFDW .3214	2	CONTU, ANDREIA & BOGDAN 93 RAILROAD AVENUE NORWOOD, NJ 93 RAILROAD AVE	07648	248500 42100 290600	798859	798859 00 798859	192160 192159 384319	207416 207124 414540	199715 199715 399430
94 29 000000	100 X 140 1SFDW .3214	2	HAUBNER, DANIELLE&KELLY,CHRISTOPHER 85 RAILROAD AVE NORWOOD, NJ 85 RAILROAD AVE.	00660 07648	261600 176200 437800	1203512	1203512 00 1203512	289496 289496 578992	312479 312041 624520	300878 300878 601756
94 30 000000	100X140 1SFDW .3214	2	HESS, RICHARD J & CELESTE C 75 RAILROAD AVE NORWOOD, NJ 75 RAILROAD	07648	261600 105200 366800	1008333	1008333 00 1008333	242547 242546 485093	261804 261436 523240	252084 252083 504167
94 31 000000	.3214 1SFDWG .3214	2	61 RAILROAD CO 61 RAILROAD AVENUE NORWOOD, NJ 61 RAILROAD	00660 07648	261600 167200 428800	1178771	1178771 00 1178771	283544 283544 567088	306056 305627 611683	294693 294693 589386
94 32 000000	.3214 1SFDWG .3214	2	FALLA, LUIS A & DEBORAH L 53 RAILROAD AVE NORWOOD, NJ 53 RAILROAD	00660 07648	225000 85300 310300	853015	853015 00 853015	205186 205186 410372	221477 221166 442643	213254 213254 426508
94 33	100X140 .3214	2	KAMATH, ARUN V. & MEENA A. 49 RAILROAD AVE NORWOOD, NJ 49 RAILROAD AVE.	07648	248500 224400 472900	1300002	1300002 00 1300002	312706 312705 625411	337532 337059 674591	325001 325000 650001
94 34	100X140 .3214	2	LEE, HYUNG SUK & SEENAE KIM 45 RAILROAD AVENUE NORWOOD, NJ 45 RAILROAD AVE.	00660 07648	235500 206500 442000	1215058	1215058 00 1215058	292273 292272 584545	315478 315035 630513	303765 303764 607529
94 35	100X140 .3214	2	MCDONALD, JASON & ALISSA 41 RAILROAD AVE NORWOOD, NJ 41 RAILROAD AVE.	07648	235500 227500 463000	1272787	1272787 00 1272787	306159 306159 612318	330466 330003 660469	318197 318197 636394

5032500

13834342

00

00

13834342

6655487

7178855

6917174

Block No. Lot No. Qualification Account No.	Land Dimensions Building Description Additional Lots Acreage	Prop. Class	Owner's Name Address City State Property Location	Billing Code Zip Code	Land Improvement Exemption Net Total	2024 Property Tax Special Dist	2024 Total Tax Deduction Net Tax	Amt.Billed 2024 1st Q 2nd Q Total	2nd Half 2024 3rd Q 4th Q Total	Preliminary 2025 Tax 1st Q 2nd Q Total
94 36	100X140  .3214	2	TOBIA, JOSEPH & LORI 37 RAILROAD AVE NORWOOD, N.J. 37 RAILROAD AVE.	07648	256400 234300 490700	1348934	1348934 00 1348934	324476 324475 648951	350237 349746 699983	337234 337233 674467
94 37	100X140  .3214	2	KIM, KYUNG ROCK & LEE, MAREE 67 RAILROAD AVE NORWOOD, NJ 67 RAILROAD AVE	07648	235500 226900 462400	1271138	1271138 00 1271138	305762 305762 611524	330038 329576 659614	317785 317784 635569
94 38	.08AC  .0800	15C	BOROUGH OF NORWOOD 455 BROADWAY NORWOOD, N.J. RAILROAD AVE	07648	*EXEMPT*	00	00 00 00	00 00 00	00 00 00	00 00 00
95 1	11.409  11.4090	4A	UW OF NJ C/O ALTUS GROUP US INC 21001 N. TATUM BLVD STE 1630-630 PHOENIX, AZ 85050 BLANCH AVE		402900 0 402900	1107572	1107572 00 1107572	266418 266418 532836	287570 287166 574736	276893 276893 553786
95 2	9.34  9.3400	4A	UW OF NJ C/O ALTUS GROUP US INC 21001 N. TATUM BLVD STE 1630-630 PHOENIX, AZ 85050 BLANCH AVE		257700 0 257700	708417	708417 00 708417	170405 170404 340809	183933 183675 367608	177105 177104 354209
96 1	200X179 1LT 1SBDWG  .8219	2	SCHULKIN, ROBERT R. 685 BLANCH AVE. NORWOOD, NJ 685 BLANCH AVE	00597 07648	368000 183600 551600	1516348	1516348 00 1516348	364746 364745 729491	393705 393152 786857	379087 379087 758174
96 2	63X190 1LT 2SFDWG  .2748	2	CARNEY (ETAL), SEAN MORGAN 703 BLANCH AVE NORWOOD, NJ 703 BLANCH AVE	07648	207100 109500 316600	870333	870333 00 870333	209352 209352 418704	225973 225656 451629	217584 217583 435167
96 3	50X201 1LT 1.5SFDW  .2307	2	LUPARDI, MARK E 707 BLANCH AVE NORWOOD, NJ 707 BLANCH AVE	07648	178400 94000 272400	748828	748828 00 748828	180125 180124 360249	194426 194153 388579	187207 187207 374414
96 4	1AC 1SFDWG  1.0000	2	EISBERG, ALAN & JENNIFER (WALSH) 709 BLANCH AVENUE NORWOOD, NJ 709 BLANCH AVE	07648	250700 134300 385000	1058365	1058365 00 1058365	254582 254581 509163	274794 274408 549202	264592 264591 529183
96 5	1.906 2SFDW 1.5SFDW  1.9060	2	PINTO, MICHAEL 715 BLANCH AVE NORWOOD, NJ 715 BLANCH AVE	07648	357400 139900 497300	1367078	1367078 00 1367078	328840 328840 657680	354948 354450 709398	341770 341769 683539
96 6	1AC 1SFDWG  1.0000	2	ARIAS-ABREU, NATALIA J ETAL 723 BLANCH AVENUE NORWOOD, NJ 723 BLANCH AVE	07648	263900 125400 389300	1070186	1070186 00 1070186	257425 257425 514850	277863 277473 555336	267547 267546 535093
96 7	1AC 2SFDWG  1.0000	2	BLOOMER, HENRY & HELEN 729 BLANCH AVENUE NORWOOD, NJ 729 BLANCH AVE	07648	263900 142600 406500	1117469	1117469 00 1117469	268799 268798 537597	290139 289733 579872	279368 279367 558735
96 8	1.949AC 2SBDWG  1.9490	2	SELZER, ANNE-MARIE 735 BLANCH AVE. NORWOOD, N.J. 735 BLANCH AVE	00660 07648	400400 275700 676100	1858599	1858599 00 1858599	447072 447071 894143	482566 481890 964456	464650 464650 929300
96 9	100X354 1.5SFDW  .8127	2	BOBROV, SIMON & CHELSY KAHEE LEE- 747 BLANCH AVE NORWOOD, NJ 747 BLANCH AVE	07648	348400 503300 851700	2341323	2341323 00 2341323	563187 563187 1126374	607901 607048 1214949	585331 585331 1170662

5960200

16384590

00

00

16384590

7882371

8502219

8192298

Block No. Lot No. Qualification Account No.	Land Dimensions Building Description Additional Lots Acreage	Prop. Class	Owner's Name Address City State Property Location	Billing Code Zip Code	Land Improvement Exemption Net Total	2024 Property Tax Special Dist	2024 Total Tax Deduction Net Tax	Amt.Billed 2024 1st Q 2nd Q Total	2nd Half 2024 3rd Q 4th Q Total	Preliminary 2025 Tax 1st Q 2nd Q Total
96 10	89X354 2SFDW .7233	2	STELLA, MICHAEL JAMES & PATRICIA C 765 BLANCH AVE NORWOOD, NJ 765 BLANCH AVE	07648	319200 164500 483700	1329691	1329691 00 1329691	319847 319847 639694	345241 344756 689997	332423 332423 664846
96 10.01	88X354 .7152	2	ANDERSON, PETER J TRSTES/ETALS 771 BLANCH AVE NORWOOD, NJ 771 BLANCH AVE.	07648	317200 483500 800700	2201124	2201124 00 2201124	529463 529463 1058926	571500 570698 1142198	550281 550281 1100562
96 10.03	88X354 .7152	2	TERPSTRA, JOHN & LOUISE 757 BLANCH AVE. NORWOOD, NJ 757 BLANCH AVE.	06225 07648	317200 445700 762900	2097212	2097212 00 2097212	504468 504468 1008936	544520 543756 1088276	524303 524303 1048606
96 11	100X354 1SBDWG .8127	2	ASHBAHIAN, DAVID & DANIELLA 195 LAMBERT AVE NORTHVALE, NJ 775 BLANCH AVE	00660 07647	348400 382300 730700	2008694	2008694 00 2008694	483176 483175 966351	521537 520806 1042343	502174 502173 1004347
96 12	128X354 2SFDWG. 1.0402	2	CORRISTON, KEVIN C. & DEBORAH, K. 785 BLANCH AVE. NORWOOD, NJ 785 BLANCH AVE	01175 07648	374400 271500 645900	1775579	1775579 00 1775579	427102 427101 854203	461011 460365 921376	443895 443895 887790
96 13	129X355 1SFDWG 1.0513	2	FALKENSTERN, WILLIAM & ELIZABETH 799 BLANCH AVE NORWOOD, NJ 799 BLANCH AVE	07648	371800 172300 544100	1495731	1495731 00 1495731	359787 359786 719573	388351 387807 776158	373933 373933 747866
96 14	L13 3.123AC 3.1230	4A	UW OF NJ C/O ALTUS GROUP US INC 21001 N. TATUM BLVD STE 1630-630 PHOENIX, AZ 85050 LIVINGSTON ST	85050	90900 0 90900	249884	249884 00 249884	60108 60108 120216	64880 64788 129668	62471 62471 124942
96 15	111X268 1LT .6829	1	BARDHO GROUP LLC 125 LIVINGSTON STREET NORWOOD, NJ 125 LIVINGSTON	07648	257200 0 257200	707043	707043 00 707043	170074 170073 340147	183577 183319 366896	176761 176761 353522
96 16	.19 .1900	2	GALLUCCI, RONALD 117 LIVINGSTON ST NORWOOD, NJ 117 LIVINGSTON	07648	158700 285600 444300	1221381	1221381 00 1221381	293794 293793 587587	317119 316675 633794	305346 305345 610691
96 17	40 X 110 .1010	2	KIM, SEENAE & LEE, HYUNG SUK 115 LIVINGSTON STREET NORWOOD, NJ 115 LIVINGSTON ST.	07648	117700 130200 247900	681477	681477 00 681477	163924 163924 327848	176939 176690 353629	170370 170369 340739
96 18	106X290 1LT 1SBDWG .7057	2	BROWN, KEVIN 107 LIVINGSTON STREET NORWOOD, NJ 107 LIVINGSTON	07648	270300 122500 392800	1079807	1079807 00 1079807	259739 259739 519478	280361 279968 560329	269952 269952 539904
96 19	105X290 1LT 1SBDWG .6990	2	LOIS BENAQUISTA REVOCABLE LIVING TR 101 LIVINGSTON AVE NORWOOD, NJ 101 LIVINGSTON	07648	270300 137900 408200	1122142	1122142 00 1122142	269923 269922 539845	291353 290944 582297	280536 280535 561071
96 20	75X354 .6095	2	GUERRA, CARLOS R 781 BLANCH AVE NORWOOD, NJ 781 BLANCH AVE	07648	281500 206800 488300	1342337	1342337 00 1342337	322889 322888 645777	348524 348036 696560	335585 335584 671169
96 21	22507 SF .5167	2	WOOD-O-RAMA INC PO BOX 140 CLOSTER, NJ 100 HAZEL COURT	07624	346500 577900 924400	2541176	2541176 00 2541176	611260 611259 1222519	659791 658866 1318657	635294 635294 1270588

7222000

19853278

00

00

19853278

9551100

10302178

9926643

Block No. Lot No. Qualification Account No.	Land Dimensions Building Description Additional Lots Acreage	Prop. Class	Owner's Name Address City State Property Location	Billing Code Zip Code	Land Improvement Exemption Net Total	2024 Property Tax Special Dist	2024 Total Tax Deduction Net Tax	Amt.Billed 2024 1st Q 2nd Q Total	2nd Half 2024 3rd Q 4th Q Total	Preliminary 2025 Tax 1st Q 2nd Q Total
96 22	2502114 SF  57.4406	2	DOWNEY, M. KELLY & ZAYAS, VICTOR 110 HAZEL CT NORWOOD, NJ 110 HAZEL COURT	06771 07648	344500 650100 994600	2734155	2734155 00	657680 657679	709896 708900	683539 683539
96 23	2364173SF  54.2739	2	SMITH, RICHARD V & BARBARA A DILL 120 HAZEL CT NORWOOD, NJ 120 HAZEL COURT	00672 07648	341900 708100 1050000	2886450	2886450 00	773729 773729	670021 668971	721613 721612
96 24	22579.12SF  .5183	2	BAE, TAEBONG & TAESOOK & SAMUEL ETAL 130 HAZEL COURT NORWOOD, NJ 130 HAZEL COURT	07648	343900 356100 700000	1924300	1924300 00	462875 462875	499625 498925	481075 481075
96 25	25787.33 SF  .5920	2	FERRERI, NICHOLAS & CHRISTINE 125 HAZEL CT NORWOOD, NJ 125 HAZEL CT	07648	310700 435700 746400	2051854	2051854 00	493557 493557	532743 531997	512964 512963
96 26	22779.40SF  .5229	2	PATOLIA, MANU H & NIRMALA 115 HAZEL COURT NORWOOD, NJ 115 HAZEL COURT	07648	346500 495400 841900	2314383	2314383 00	556707 556706	600906 600064	578596 578596
96 27	22953.82SF  .5269	2	105 HAZEL COURT LLC 105 HAZEL CT NORWOOD, NJ 105 HAZEL COURT	07648	333500 978300 1311800	3606138	3606138 00	867428 867428	936297 934985	901535 901534
96 28	23805.15SF  .5465	2	CELIO, ANGELA F & SIMONE JR 200 MC KENNA DRIVE NORWOOD, NJ 200 MC KENNA DRIVE	07648	279200 462900 742100	2040033	2040033 00	490714 490714	529674 528931	510009 510008
96 29	23220.82SF  .5331	2	LEE (ETAL), HYUNG SUK 210 MCKENNA DR NORWOOD, NJ 210 MC KENNA DRIVE	00660 07648	341900 467500 809400	2225041	2225041 00	535216 535216	577709 576900	556261 556260
96 30	22633.46SF  .5196	2	LEVY, STUART & DEBORAH 220 MC KENNA DR NORWOOD, NJ 220 MC KENNA DRIVE	07648	344500 412600 757100	2081268	2081268 00	500633 500632	540380 539623	520317 520317
96 31	24332.40SF  .5586	2	SANTO, STEVEN FREDERICK & CATHERINE 215 MCKENNA DR NORWOOD, NJ 215 MC KENNA DRIVE	07648	282400 454000 736400	2024364	2024364 00	486945 486944	525606 524869	506091 506091
96 32	126X170  .4917	2	HOON, KAMAL & VANDANA 205 MCKENNA DR NORWOOD, NJ 205 MC KENNA DRIVE	00597 07648	335400 623300 958700	2635466	2635466 00	633941 633940	684272 683313	658867 658866
96 33	23423.97SF  .5377	2	PHILIPS, JOPZY M & MARY ROSE P 195 MC KENNA DR NORWOOD, NJ 195 MC KENNA DRIVE	07648	327900 552200 880100	2419395	2419395 00	581967 581966	628171 627291	604849 604849
96 34	40375.79SF  .9269	2	VAGHASIA, VINA C 185 MCKENNA DR NORWOOD, NJ 185 MC KENNA DRIVE	00660 07648	342700 852300 1195000	3285055	3285055 00	790194 790194	852931 851736	821264 821264
96 35	32894.74SF  .7552	2	CABRERA, SADIEL & DARLENE 175 MCKENNA DRIVE NORWOOD, NJ 175 MC KENNA DRIVE	02640 07648	361900 397100 759000	2086491	2086491 00	501889 501889	541736 540977	521623 521623

12482500

34314393

00

00

34314393

16666944

17647449

17157200



Block No. Lot No. Qualification Account No.	Land Dimensions Building Description Additional Lots Acreage	Prop. Class	Owner's Name Address City State Property Location	Billing Code Zip Code	Land Improvement Exemption Net Total	2024 Property Tax Special Dist	2024 Total Tax Deduction Net Tax	Amt.Billed 2024 1st Q 2nd Q Total	2nd Half 2024 3rd Q 4th Q Total	Preliminary 2025 Tax 1st Q 2nd Q Total
97 1 000000	.58 2SF .5800	2	GAROFALO, CHRISTOPHER J (ETAL) 2 COBBLESTONE CROSSING NORWOOD, NJ 2 COBBLESTONE CROSSING	00660 07648	380900 384100 765000	2102985	2102985 00 2102985	505857 505856 1011713	546019 545253 1091272	525747 525746 1051493
97 2 000000	50X150 1LT .1722	2	GJEVUKAJ, SOKOL 62 SOUTH AVE NORWOOD, NJ 62 SOUTH AVE.	07648	304200 595100 899300	2472176	2472176 00 2472176	594663 594662 1189325	641875 640976 1282851	618044 618044 1236088
97 3 000000	50X150 1LT 1.5SFDWG .1722	2	FILCHAK, GEORGE R. & DEBRA A. 58 SOUTH AVE NORWOOD NJ 58 SOUTH AVE	00660 07648	188500 82800 271300	745804	745804 00 745804	179398 179397 358795	193640 193369 387009	186451 186451 372902
97 4 000000	85X150 1LT 1.5SFDWG .2927	2	CONDAPPA, SHANE & CONNIE 54 SOUTH AVE NORWOOD, NJ 54 SOUTH AVE	07648	218400 122300 340700	936584	936584 00 936584	225288 225288 450576	243175 242833 486008	234146 234146 468292
97 5 000000	.21 2SFDWG .2100	2	MARVIN, MICHAEL & BARBARA 303 LIVINGSTON NORWOOD NJ 303 LIVINGSTON	00660 07648	192800 71700 264500	727111	727111 00 727111	174901 174901 349802	188787 188522 377309	181778 181778 363556
97 6 000000	50X150 1LT 2SFDWG .1722	2	ROLON, JOSE R JR & MICHELE 301 LIVINGSTON ST NORWOOD, NJ 301 LIVINGSTON	07648	164900 111500 276400	759824	759824 00 759824	182770 182769 365539	197281 197004 394285	189956 189956 379912
97 7 000000	75X154 1SFDW .2652	2	COWAN, THOMAS G & MARCIA K 295 LIVINGSTON ST NORWOOD, NJ 295 LIVINGSTON ST.	07648	200200 362000 562200	1545488	1545488 00 1545488	371755 371755 743510	401270 400708 801978	386372 386372 772744
97 7.01	75X154 .2652	2	VARAIYA(ETC), SWETAL & DINKA 291 LIVINGSTON ST NORWOOD, NJ 291 LIVINGSTON ST.	07648	200200 386800 587000	1613663	1613663 00 1613663	388154 388154 776308	418971 418384 837355	403416 403416 806832
97 8 000000	50X158 1LT 1SFDW .1814	2	GRASSI, STEPHEN & JUGO, L. 365 LIVINGSTON ST NORWOOD, NJ 285 LIVINGSTON	07648	167700 74300 242000	665258	665258 00 665258	160023 160022 320045	172728 172485 345213	166315 166314 332629
97 9 000000	50X160 1LT 2SFDW .1837	2	GREANEY, ROSE CHEN 281 LIVINGSTON STREET NORWOOD, NJ 281 LIVINGSTON	02640 07648	167700 67200 234900	645740	645740 00 645740	155328 155328 310656	167660 167424 335084	161435 161435 322870
97 10 000000	50X162 1LT 2SFDWG .1860	2	VITEZ, SUZANNA 275-277 LIVINGSTON ST NORWOOD, NJ 275 LIVINGSTON	00660 07648	167700 220400 388100	1066887	1066887 00 1066887	256632 256631 513263	277006 276618 553624	266722 266722 533444
97 11 000000	50X164 1LT 1.5SFDWG .1882	2	LAUERMAN, THOMAS W. & LISA D. 269 LIVINGSTON ST. NORWOOD, NJ 269 LIVINGSTON	00660 07648	167700 115700 283400	779067	779067 00 779067	187399 187398 374797	202277 201993 404270	194767 194767 389534
97 12 000000	L17 50X167 2LT 2SFDW .1917	2	GALLARDO, ANGELA 263 LIVINGSTON STREET NORWOOD, NJ 263 LIVINGSTON	07648	273000 72500 345500	949780	949780 00 949780	228462 228462 456924	246601 246255 492856	237445 237445 474890
97 13 000000	L19 75X160 1.5SFDWG 1.5LT .2755	2	PINELLI, JEFFREY & CYNTHIA 261 LIVINGSTON ST NORWOOD, NJ 261 LIVINGSTON	00660 07648	224100 61300 285400	784565	784565 00 784565	188721 188721 377442	203704 203419 407123	196142 196141 392283

5745700

15794932

00

00

15794932

7598695

8196237

7897469

Block No. Lot No. Qualification Account No.	Land Dimensions Building Description Additional Lots Acreage	Prop. Class	Owner's Name Address City State Property Location	Billing Code Zip Code	Land Improvement Exemption Net Total	2024 Property Tax Special Dist	2024 Total Tax Deduction Net Tax	Amt.Billed 2024 1st Q 2nd Q Total	2nd Half 2024 3rd Q 4th Q Total	Preliminary 2025 Tax 1st Q 2nd Q Total
97 14 000000	L21,19 125X180 2.5LT 1SFDWG .5165	2	GUTHRIE, ROBIN & LINDA 257 LIVINGSTON ST. NORWOOD, NJ 257 LIVINGSTON	00154 07648	294600 83000 377600	1038022	1038022 00 1038022	249688 249688 499376	269512 269134 538646	259506 259505 519011
97 15 000000	50X178 1LT 1.5SFDWG .2043	2	PEDRAZA, OMAR & TARA SPRUILL- 245 LIVINGSTON ST NORWOOD, NJ 245 LIVINGSTON	07648	173400 74100 247500	680378	680378 00 680378	163660 163659 327319	176653 176406 353059	170095 170094 340189
97 16 000000	.52 1SFDW .5200	2	DRISCOLL, MARGUERITE 235 LIVINGSTON ST NORWOOD, NJ 235 LIVINGSTON	07648	297400 164400 461800	1269488	1269488 00 1269488	305366 305365 610731	329610 329147 658757	317372 317372 634744
97 17 000000	.74 2.5LT 1SFDWG .7400	2	PANETTA ROCCO & MARIA 225 LIVINGSTON ST. NORWOOD, N.J. 225 LIVINGSTON	07648	305400 140200 445600	1224954	1224954 00 1224954	294653 294653 589306	318047 317601 635648	306239 306238 612477
97 18 000000	.84 1SFDNG .8400	2	WONG, THOMAS S & HSING, RITA T 215 LIVINGSTON ST NORWOOD, NJ 215 LIVINGSTON ST	07648	300300 251900 552200	1517998	1517998 00 1517998	365143 365142 730285	394133 393580 787713	379500 379499 758999
97 19 000000	L31 50X250 2LT 1SFDWG .2870	2	SHIN, LENNIE SOOJUNG 205 LIVINGSTON ST NORWOOD, NJ 205 LIVINGSTON	07648	295800 374400 670200	1842380	1842380 00 1842380	443170 443170 886340	478355 477685 956040	460595 460595 921190
97 20 000000	100X170 1LT 1SFDWG .3903	2	CONGUISTI, DOMINICK M & NANCY J 195 LIVINGSTON ST NORWOOD, NJ 195 LIVINGSTON ST	00597 07648	277600 164100 441700	1214233	1214233 00 1214233	292075 292074 584149	315263 314821 630084	303559 303558 607117
97 21 000000	84X90 1LT 1.5SFDWG .1736	2	SORIANO, ANGEL F. & MARIA L. ZAMAR 191 LIVINGSTON ST NORWOOD, N.J. 191 LIVINGSTON	00672 07648	211800 152700 364500	1002011	1002011 00 1002011	241026 241026 482052	260162 259797 519959	250503 250503 501006
97 22 000000	49X50 .0562	15C	BOROUGH OF NORWOOD BOROUGH HALL NORWOOD NJ LIVINGSTON ST	07648	*EXEMPT*	00	00 00 00	00 00 00	00 00 00	00 00 00
97 23 000000	.52 1SF .5200	2	KIM, BOGYUN & BAE, SOOK 10 COBBLESTONE CROSSING NORWOOD, NJ 10 COBBLESTONE CROSSING	00660 07648	337400 319700 657100	1806368	1806368 00 1806368	434508 434507 869015	469005 468348 937353	451592 451592 903184
97 24 000000	.52 .5200	2	GEFFNER, CAROL E. 20 COBBLESTONE CROSSING NORWOOD, NJ 20 COBBLESTONE CROSSING	00660 07648	338000 387600 725600	1994674	1994674 00 1994674	479803 479803 959606	517897 517171 1035068	498669 498668 997337
97 25 000000	.71 .7100	2	HWANG, KI JOON & LEE, HYOJIN 30 COBBLESTONE CROSSING NORWOOD, NJ 30 COBBLESTONE CROSSING	07648	361400 465100 826500	2272049	2272049 00 2272049	546524 546523 1093047	589914 589088 1179002	568013 568012 1136025
97 26 000000	.73 .7300	2	FRUHLING, MICHAEL & SAMANTHA 40 COBBLESTONE CROSSING NORWOOD, NJ 40 COBBLESTONE CROSSING	02640 07648	366000 480900 846900	2328128	2328128 00 2328128	560013 560013 1120026	604475 603627 1208102	582032 582032 1164064
97 27 000000	1.84AC 1.8400	15C	BOROUGH OF NORWOOD 455 BROADWAY NORWOOD N.J. SEYMOUR ST.	07648	*EXEMPT*	00	00 00 00	00 00 00	00 00 00	00 00 00

6617200

18190683

00

00

18190683

8751252

9439431

9095343

Block No. Lot No. Qualification Account No.	Land Dimensions Building Description Additional Lots Acreage	Prop. Class	Owner's Name Address City State Property Location	Billing Code Zip Code	Land Improvement Exemption Net Total	2024 Property Tax Special Dist	2024 Total Tax Deduction Net Tax	Amt.Billed 2024 1st Q 2nd Q Total	2nd Half 2024 3rd Q 4th Q Total	Preliminary 2025 Tax 1st Q 2nd Q Total
98 1 000000	.52 2SFD .5200	2	YOO,KEUN BAE & BYUNG HYUN 120 SOUTH AVE. NORWOOD, N.J. 120 SOUTH AVE.	00660 07648	340000 402700 742700	2041682	2041682 00 2041682	491111 491110 982221	530102 529359 1059461	510421 510420 1020841
98 2 000000	.52 2SFD .5200	2	KIM, JIEUN 110 SOUTH AVE NORWOOD, NJ 110 SOUTH AVE.	07648	345800 482200 828000	2276172	2276172 00 2276172	547516 547515 1095031	590985 590156 1181141	569043 569043 1138086
98 3 000000	110X130 1LT .3283	2	CHANG, MICHELLE & HYUNSHIK 100 SOUTH AVE NORWOOD, NJ 100 SOUTH AVE	07648	309400 299500 608900	1673866	1673866 00 1673866	402636 402635 805271	434602 433993 868595	418467 418466 836933
98 4 000000	110X140 1LT .3535	2	PARK, MYUNG HUN 80 SOUTH AVE NORWOOD, NJ 80 SOUTH AVE	07648	295100 202700 497800	1368452	1368452 00 1368452	329171 329170 658341	355305 354806 710111	342113 342113 684226
98 5 000000	.52 .5200	2	PASSANTE, KEVIN N.& ALLISON S. 11 COBBLESTONE CROSSING NORWOOD,N.J. 3 COBBLESTONE CROSSING	07648	336700 19900 356600	980293	980293 00 980293	235802 235802 471604	254523 254166 508689	245074 245073 490147
98 6 000000	.52 .5200	2	PASSANTE, KEVIN N. & ALLISON S. 11 COBBLESTONE CROSS NORWOOD, NJ 11 COBBLESTONE CROSS	00045 07648	340000 660000 1000000	2749000	2749000 00 2749000	719837 719837 1439674	655163 654163 1309326	687250 687250 1374500
98 7 000000	.5 .5000	2	TAK,MOO SONG & SUN WOL 1 JENNI LANE NORWOOD N.J. 1 JENNI LANE	00660 07648	341900 200500 542400	1491058	1491058 00 1491058	358662 358662 717324	387138 386596 773734	372765 372764 745529
98 8 .5000	.5 .5000	2	SHAPRIA(ETAL), ILAN 11 JENNI LN NORWOOD, NJ 11 JENNI LANE	02640 07648	340000 592300 932300	2562893	2562893 00 2562893	616484 616483 1232967	665429 664497 1329926	640724 640723 1281447
98 9 .5000	.5 .5000	2	REISNER,WILLIAM E.&FRANCES M. 21 JENNI LANE NORWOOD N.J. 21 JENNI LANE	01175 07648	340000 384800 724800	1992475 V1	1992475 -25000 1967475	473024 473024 946048	511076 510351 1021427	491869 491869 983738
98 10 .5000	.5 .5000	2	SARAIYA,UPENDRA & DEVILA 31 JENNI LANE NORWOOD, N.J. 31 JENNI LANE	00660 07648	340600 409400 750000	2061750	2061750 00 2061750	495938 495937 991875	535313 534562 1069875	515438 515437 1030875
98 11 .5200	.52 .5200	2	GJEVUKAJ, SOKOL & ARGANIT 130 SOUTH AVE NORWOOD, NJ 130 SOUTH AVE.	07648	340000 300700 640700	1761284	1761284 00 1761284	423663 423663 847326	457300 456658 913958	440321 440321 880642
98.01 1 .6600	.66 .6600	2	JIMENEZ,ARTHUR C.& NELIA M. 21 COBBLESTONE CR. NORWOOD, N.J. 21 COBBLESTONE CROSS	00660 07648	379600 584400 964000	2650036	2650036 00 2650036	637446 637445 1274891	688055 687090 1375145	662509 662509 1325018
98.01 2 .5200	.52 .5200	2	SUH, ERIC & ELLEN Y 31 COBBLESTONE CROSSING NORWOOD, NJ 31 COBBLESTONE CROSSING	07648	366000 435100 801100	2202224	2202224 00 2202224	529728 529727 1059455	571785 570984 1142769	550556 550556 1101112
98.01 3 .5000	.5 .5000	2	KUEPPER, UWE H & ELFRIEDE 41 COBBLESTONE CROSSING NORWOOD, NJ 41 COBBLESTONE CROSSING	07468	340000 458600 798600	2195351	2195351 00 2195351	528075 528074 1056149	570001 569201 1139202	548838 548838 1097676

10187900

28006536

00

25000

27981536

13578177

14403359

13990770

Block No. Lot No. Qualification Account No.	Land Dimensions Building Description Additional Lots Acreage	Prop. Class	Owner's Name Address City State Property Location	Billing Code Zip Code	Land Improvement Exemption Net Total	2024 Property Tax Special Dist	2024 Total Tax Deduction Net Tax	Amt.Billed 2024 1st Q 2nd Q Total	2nd Half 2024 3rd Q 4th Q Total	Preliminary 2025 Tax 1st Q 2nd Q Total
98.01 4	.5  .5000	2	HUR, WON & ANNIE JUNGSOOK 57 COBBLESTONE CROSSING NORWOOD, NJ 57 COBBLESTONE CROSSING	07648	340000 413100 753100	2070272	2070272 00 2070272	497988 497987 995975	537525 536772 1074297	517568 517568 1035136
98.01 5	.5  .5000	2	YI, CHANG MUN & JIN JEONG 61 COBBLESTONE CROSSING NORWOOD, NJ 61 COBBLESTONE CROSSING	00660 07648	340000 347800 687800	1890762	1890762 00 1890762	454808 454808 909616	490917 490229 981146	472691 472690 945381
98.01 6	.5  .5000	2	MILES, JONATHAN GREGORY & HARUMI 71 COBBLESTONE CROSSING NORWOOD, NJ 71 COBBLESTONE CROSSING	07648	340600 571400 912000	2507088	2507088 00 2507088	603060 603060 1206120	650940 650028 1300968	626772 626772 1253544
98.01 7	.5  .5000	2	CHOI, JEFF J 30 JENNI LANE NORWOOD, NJ 30 JENNI LANE	07648	340000 446200 786200	2161264	2161264 00 2161264	519875 519875 1039750	561150 560364 1121514	540316 540316 1080632
98.01 8	.5  .5000	2	RUBIN, JOEL & LINDA 20 JENNI LN NORWOOD, NJ 20 JENNI LANE	00597 07648	340000 435000 775000	2130475	2130475 00 2130475	512469 512469 1024938	553156 552381 1105537	532619 532619 1065238
98.01 9	.5  .5000	2	KIM, CHANG YEOUN & LEE, YUN SOOK 10 JENNI LANE NORWOOD, NJ 10 JENNI LANE	07648	340000 380600 720600	1980929	1980929 00 1980929	476497 476497 952994	514328 513607 1027935	495233 495232 990465
98.01 10	.5  .5000	2	KIM (ETAL), JUN SEONG 2 JENNI LN NORWOOD, NJ 2 JENNI LANE	02640 07648	340000 469100 809100	2224216	2224216 00 2224216	535018 535017 1070035	577495 576686 1154181	556054 556054 1112108
98.02 1	.559AC  .5590	2	YOON, YOUNG BO & HYUN OK 1 CATHY CT NORWOOD, NJ 1 CATHY CT	00154 07648	340000 553600 893600	2456506	2456506 00 2456506	590893 590893 1181786	637807 636913 1274720	614127 614126 1228253
98.02 2	.64AC  .6400	2	KAUFHOLD, DIANA TRSTE 11 CATHY CT NORWOOD, NJ 11 CATHY CT.	07648	388700 466400 855100	2350670	2350670 00 2350670	565435 565435 1130870	610328 609472 1219800	587668 587667 1175335
98.02 3	.52AC  .5200	2	KIM, BYUNGWOOK & HAHN, AHRAHM 21 CATHY CT NORWOOD, NJ 21 CATHY CT.	07648	341900 727100 1069000	2938681	2938681 00 2938681	706877 706876 1413753	762999 761929 1524928	734671 734670 1469341
98.02 4	.52AC  .5200	2	HADZIMICHALIS, ANTHONY & NORELL 80 COBBLESTONE CROSSING NORWOOD, NJ 80 COBBLESTONE CROSSING	07648	340000 485400 825400	2269025	2269025 00 2269025	545796 545796 1091592	589129 588304 1177433	567257 567256 1134513
98.02 5	.52AC  .5200	2	KIM, JASON & HEYSOO 70 COBBLESTONE CROSSING NORWOOD, NJ 70 COBBLESTONE CROSSING	00660 07648	340000 619000 959000	2636291	2636291 00 2636291	634139 634139 1268278	684486 683527 1368013	659073 659073 1318146
99 1 000000	125X167  .4792	2	DAON MANAGEMENT LLC 10 LAKEVIEW DRIVE OLD TAPPAN, NJ 89 SOUTH AVE.	07675	332800 376200 709000	1949041	1949041 00 1949041	468827 468826 937653	506049 505339 1011388	487261 487260 974521
99 2 000000	56X283 2SFDW  .3638	2	LEE, MYUNG S. 341 LIVINGSTON STREET NORWOOD, NJ 341 LIVINGSTON	00660 07648	193300 97200 290500	798585	798585 00 798585	192094 192093 384187	207344 207054 414398	199647 199646 399293

Block No. Lot No. Qualification Account No.	Land Dimensions Building Description Additional Lots Acreage	Prop. Class	Owner's Name Address City State Property Location	Billing Code Zip Code	Land Improvement Exemption Net Total	2024 Property Tax Special Dist	2024 Total Tax Deduction Net Tax	Amt.Billed 2024 1st Q 2nd Q Total	2nd Half 2024 3rd Q 4th Q Total	Preliminary 2025 Tax 1st Q 2nd Q Total
99 3 000000	50X270 4LT 2SFDWG .3099	2	LEE, HYUNSOOK & NICK 345 LIVINGSTON ST NORWOOD, NJ 345 LIVINGSTON	07648	184800 148400 333200	915967	915967 00 915967	220329 220328 440657	237822 237488 475310	228992 228992 457984
99 4 000000	1.20 2SFDWG 50X260 1.2000	2	BODINE, WILLIAM DAVID & RITA LEE 357 LIVINGSTON ST NORWOOD, NJ 357 LIVINGSTON	07648	318500 124400 442900	1217532	1217532 00 1217532	292868 292868 585736	316120 315676 631796	304383 304383 608766
99 5 000000	L40 50X260 2LT .2984	1	GRASSI, LAWRENCE 53 HEIGHTS RD RIDGEWOOD, NJ HIGH ST	07451	42300 0 42300	116283	116283 00 116283	27971 27971 55942	30192 30149 60341	29071 29071 58142
99 6 000000	.76 .7600	15F	NORWOOD FIRE CO #1 606 BROADWAY NORWOOD NJ 606 BROADWAY	07648	*EXEMPT*	00	00 00 00	00 00 00	00 00 00	00 00 00
99 7 000000	75X150 1LOT 1SCB 739 .2583	4B	RBNH LLC N.J. 8 ELLIOT ROAD HARRINGTON PARK, N.J. 598 BROADWAY	07640	352000 725400 1077400	2961773	2961773 00 2961773	712431 712431 1424862	768994 767917 1536911	740444 740443 1480887
99 8 000000	50X150 1LT .1722	4A	KNBOO LLC 588 BROADWAY NORWOOD, NJ 590-592 BROADWAY	07648	232000 9500 241500	663884	663884 00 663884	159692 159692 319384	172371 172129 344500	165971 165971 331942
99 9 000000	.65 .6500	4A	KNBOO LLC 588 BROADWAY NORWOOD, NJ COR BWAY & LIV	07648	780000 267200 1047200	2878753	2878753 00 2878753	692461 692461 1384922	747439 746392 1493831	719689 719688 1439377
99 10 000000	.57 1SSDWG .5700	2	BAE, DANIEL T 385 LIVINGSTON ST NORWOOD, NJ 385 LIVINGSTON	07648	310500 641800 952300	2617873	2617873 00 2617873	629709 629708 1259417	679704 678752 1358456	654469 654468 1308937
99 11 000000	L12 IRR 2LT 1SBDW .0000	2	GALLAGHER, PATRICK ETAL 375 LIVINGSTON NORWOOD, NJ 375 LIVINGSTON	07648	294000 98100 392100	1077883	1077883 00 1077883	251209 251209 502418	287929 287536 575465	269471 269471 538942
99 12 000000	50X248 1LT 2SFDWG .2847	2	WAGSTAFF, WILLIAM & LEARY, DEBORAH 369 LIVINGSTON ST. NORWOOD, NJ 369 LIVINGSTON	07648	179100 88900 268000	736732	736732 00 736732	177215 177215 354430	191285 191017 382302	184183 184183 368366
99 13 000000	50X252 1LT 2SFDWG .2893	2	GRASSI, L. J. & E. A. 365 LIVINGSTON ST. NORWOOD N.J. 365 LIVINGSTON	07648	184800 100800 285600	785114	785114 00 785114	188853 188853 377706	203847 203561 407408	196279 196278 392557
99 14 000000	100X533 & 50X291 2SFDWG .7788	2	SARDELI, TIAGO & SHAVONNE 351 LIVINGSTON ST NORWOOD, NJ 351 LIVINGSTON	07648	355400 742200 1097600	3017302	3017302 00 3017302	725788 725788 1451576	783412 782314 1565726	754326 754325 1508651
99 15 000000	50X280 1LT 2SFDWG .3214	2	ESCH, THOMAS P.O.BOX 50 HARRINGTON PARK, N.J. 339 LIVINGSTON	07640	184800 135600 320400	880780	880780 V1 -25000 855780	205615 205614 411229	222436 222115 444551	213945 213945 427890
99 16.01 000000	149X166 .5678	2	DILL (TRSTES/ETAL), ANTHONY A 55 SOUTH AVENUE NORWOOD, NJ 55 SOUTH AVE.	07648	332200 567800 900000	2474100	2474100 V1 -25000 2449100	588875 588875 1177750	636125 635225 1271350	612275 612275 1224550

7400500

20343976

00

50000

20293976

9746029

10547947

10146991



Block No. Lot No. Qualification Account No.	Land Dimensions Building Description Additional Lots Acreage	Prop. Class	Owner's Name Address City State Property Location	Billing Code Zip Code	Land Improvement Exemption Net Total	2024 Property Tax Special Dist	2024 Total Tax Deduction Net Tax	Amt.Billed 2024 1st Q 2nd Q Total	2nd Half 2024 3rd Q 4th Q Total	Preliminary 2025 Tax 1st Q 2nd Q Total
99 17.01 000000	105X162 . .3905	2	DEROSE, JOSEPH & MARIELAINA 65 SOUTH AVE NORWOOD, NJ 65 SOUTH AVE	00672 07648	313300 975200 1288500	3542087	3542087 00 3542087	852021 852021 1704042	919667 918378 1838045	885522 885522 1771044
99 18.01 000000	105X159 . .3833	2	DICHTER, BRITTANY ELLENBOGEN 75 SOUTH AVE NORWOOD, NJ 75 SOUTH AVE	07648	310700 892600 1203300	3307872	3307872 00 3307872	795683 795682 1591365	858855 857652 1716507	826968 826968 1653936
99 20	180X230 . .9504	15F	NORWOOD FIRE CO NO.1 606 BROADWAY NORWOOD N. J. 606 BROADWAY	07608	*EXEMPT*	00	00 00 00	00 00 00	00 00 00	00 00 00
99 21	100X250 . .5739	15F	NORWOOD FIRE CO. NO.1 606 BROADWAY NORWOOD N.J. HIGH ST.	07648	*EXEMPT*	00	00 00 00	00 00 00	00 00 00	00 00 00
99 22	131X167 . .5022	2	KIM, ETHAN & RACHEL 85 SOUTH AVE NORWOOD, NJ 85 SOUTH AVE	07648	336100 369200 705300	1938870	1938870 00 1938870	466380 466380 932760	503408 502702 1006110	484718 484717 969435
99 23	105X297 . .7159	2	LANSEY, DAVID & ILISA 268 HIGH ST NORWOOD, NJ 268 HIGH STREET	01175 07648	340600 444800 785400	2159065	2159065 00 2159065	519346 519346 1038692	560579 559794 1120373	539767 539766 1079533
100 1.01 000000	102X232 . .5433	2	SUNG, SANDY & KANG HYUN 292 HIGH ST NORWOOD, NJ 292 HIGH ST.	00672 07648	330200 399900 730100	2007045	2007045 00 2007045	482779 482779 965558	521109 520378 1041487	501762 501761 1003523
100 1.02	150X80 . .2755	2	POLIDORO, GERARD 288 HIGH ST NORWOOD, NJ 288 HIGH ST.	07648	259400 379100 638500	1755237	1755237 00 1755237	422209 422208 844417	455729 455091 910820	438810 438809 877619
100 2 000000	50X232 1LT 2SFDW . .2663	2	RODRIGUEZ, RAMON & CHRISTINE 294 HIGH ST NORWOOD, NJ 294 HIGH ST	07648	204800 94700 299500	823326	823326 00 823326	198045 198044 396089	213768 213469 427237	205832 205831 411663
100 3	105X233 . .5616	2	RODRIGUEZ, RAMON ANTONIO ETAL 298-300 HIGH ST NORWOOD, NJ 298-300 HIGH ST.	07648	330900 181700 512600	1409137	1409137 00 1409137	338957 338957 677914	365868 365355 731223	352285 352284 704569
100 3.01	75X233 . .4012	2	LEE, KEUMLIM C 14 W. EDSALL BLVD #B PALISADES PARK, NJ 310 HIGH ST	07650	267800 178900 446700	1227978	1227978 00 1227978	295381 295380 590761	318832 318385 637217	306995 306994 613989
100 3.02	75X233 . .4012	2	JOSEPH F&EDA T POLICANO REVOC TRUST 314 HIGH ST NORWOOD, NJ 314 HIGH ST.	07648	260000 176400 436400	1199664 v1	1199664 -25000 1174664	282320 282319 564639	305231 304794 610025	293666 293666 587332
100 4 000000	100X234 1SFDWG . .5372	2	CHANG, KEVIN & JANE 320 HIGH ST NORWOOD, NJ 320 HIGH ST	07648	330200 196700 526900	1448448	1448448 00 1448448	348413 348413 696826	376075 375547 751622	362112 362112 724224
100 5 000000	L42 51X232 2LT 1SBDWG . .2716	2	DUMA, GRZEGORZ T & ANNA M 326 HIGH ST NORWOOD, NJ 326 HIGH ST	07648	324400 125900 450300	1237875	1237875 00 1237875	297761 297761 595522	321402 320951 642353	309469 309469 618938

8023500

22056604

00

25000

22031604

10598585

11433019

11015805

Block No. Lot No. Qualification Account No.	Land Dimensions Building Description Additional Lots Acreage	Prop. Class	Owner's Name Address City State Property Location	Billing Code Zip Code	Land Improvement Exemption Net Total	2024 Property Tax Special Dist	2024 Total Tax Deduction Net Tax	Amt.Billed 2024 1st Q 2nd Q Total	2nd Half 2024 3rd Q 4th Q Total	Preliminary 2025 Tax 1st Q 2nd Q Total
100 6 000000	150X100 1LT 1SFDWG .3444	2	TUITE, BERNARD & RAE ANNE 328 HIGH ST. NORWOOD N.J. 328 HIGH ST	07648	304200 163400 467600	1285432	1285432 00	309201 309200	333750 333281	321358 321358
100 7 000000	86X150 1LT 2SFDWG2 .2961	2	SCHWARTE JOHN W & ROBIN 196 HUDSON AVE NORWOOD NJ 196 HUDSON AVE	07648	273000 149500 422500	1161453	1161453 -25000 1136453	273129 273128	295309 294887	284114 284113
100 8 000000	75X150 1LT 1SBDWG .2583	2	LUCIOUS, JOSEPH & LYND SAY 188 HUDSON AVENUE NORWOOD, NJ 188 HUDSON AVE	07648	247700 184800 432500	1188943	1188943 00	285991 285991	308697 308264	297236 297236
100 9.01	75X112 SPLT .1928	2	LIM, ADRIAN H 180 HUDSON AVE NORWOOD, NJ 180 HUDSON AVE.	00597 07648	211900 110400 322300	886003	886003 00	213121 213121	230042 229719	221501 221501
100 9.02	112X106 .2725	4A	CHUNG NORWOOD MEDICAL LLC 6 MCKITTRICK CT OLD TAPPAN, NJ 469 LIVINGSTON ST.	85185 07675	296400 713700 1010100	2776765	2776765 00	667929 667929	720959 719948	694192 694191
100 10 000000	130X200 .5969	4A	TREKIM CORP 19 ARNOLD AVENUE CLOSTER, N.J. 463 LIVINGSTON	07064	431600 1078400 1510000	4150990	4150990 00	998488 998487	1077763 1076252	1037748 1037747
100 12.01	274 X 200 1.2580	4A	445PROPERTY COMPANY LLC NJ ETAL C/O 26 PARIS AVE ROCKLEIGH,NJ 455 LIVINGSTON ST.	07647 B	1391900 4705700 6097600	16762302	16762302 00	4032038 4032038	4352162 4346064	4190576 4190575
100 15 000000	191 X 200 1 LOT .8770	4B	COMMERCE BK/NORTH 380 WELLINGTONSTREET TWRB LONDON, ONTARIA N6A 4S4 435 LIVINGSTON ST.	00000	616200 933800 1550000	4260950	4260950 00	1024938 1024937	1106313 1104762	1065238 1065237
100 16	150 X 100 .3444	4A	ROGERS PROPTY MGMT LLC 199 MANITO AVE OAKLAND, NJ 425 LIVINGSTON ST	01369 07436	304200 769000 1073200	2950227	2950227 00	709654 709653	765997 764923	737557 737557
100 17 000000	200X100 1L 1SB .4591	4A	HAFNER, JOHN G. & ANITA 44 HALSEY LANE. CLOSTER, N.J. 595 BROADWAY	07624	702000 766400 1468400	4036632	4036632 00	970980 970979	1048071 1046602	1009158 1009158
100 18 000000	50X150 1LT 1.5SFDW .1722	2	CHEN, GUANG DI & SHU QIN 609 BROADWAY NORWOOD, NJ 609 BROADWAY	07648	169700 249500 419200	1152381	1152381 00	277196 277196	299204 298785	288096 288095
101 1 000000	160X85 1LT 2SFDWG .3122	2	HAYWARD, REBECCA MINJUNG ETAL 350 HIGH ST NORWOOD, NJ 350 HIGH ST	07648	277800 117600 395400	1086955	1086955 00	261459 261458	282217 281821	271739 271739
101 2 000000	50X200 1SFDW .2296	2	HA, SEUNG M & DANIEL D.C. 364 HIGH STREET NORWOOD, NJ 364 HIGH ST	02250 07648	301300 107300 408600	1123241	1123241 00	270187 270187	291638 291229	280811 280810
101 3 000000	.49 1SFDW 100X200 .4900	2	ASCOLESE, JOSEPH L & JOAN 366 HIGH ST NORWOOD, NJ 366 HIGH ST	07648	301300 121100 422400	1161178	1161178 00	279312 279312	301488 301066	290295 290294

15999800

43983452

00

25000

43958452

21147239

22811213

21979230

Block No. Lot No. Qualification Account No.	Land Dimensions Building Description Additional Lots Acreage	Prop. Class	Owner's Name Address City State Property Location	Billing Code Zip Code	Land Improvement Exemption Net Total	2024 Property Tax Special Dist	2024 Total Tax Deduction Net Tax	Amt.Billed 2024 1st Q 2nd Q Total	2nd Half 2024 3rd Q 4th Q Total	Preliminary 2025 Tax 1st Q 2nd Q Total
101 4.01 000000	50X200 1LT .2296	2	NOTIAS, KOSTAS (ETAL) 370 HIGH STREET NORWOOD, NJ 370 HIGH ST	01037 07648	277900 458700 736600	2024913	2024913 00 2024913	487077 487077 974154	525748 525011 1050759	506229 506228 1012457
101 5.01 000000	100X200 1SBDW .4591	2	PARK, SEHUN & CHUNG, CHRISTINE 384 HIGH ST NORWOOD, NJ 384 HIGH ST	07648	277900 187000 464900	1278010	1278010 00 1278010	307416 307415 614831	331822 331357 663179	319503 319502 639005
101 6 000000	120X214 1SBDWG .5895	2	KO, PAN S & INHWA 392 HIGH STREET NORWOOD, NJ 392 HIGH ST	07648	306500 603100 909600	2500490	2500490 00 2500490	601473 601473 1202946	649227 648317 1297544	625123 625122 1250245
101 7 000000	80X218 .4004	2	ASCOLESE, JOSEPH A & GRACE 400 HIGH STREET NORWOOD, NJ 400 HIGH ST	00597 07648	297200 184500 481700	1324193	1324193 00 1324193	318525 318524 637049	343813 343331 687144	331049 331048 662097
101 8 000000	75X231 1LT 1SFDWG .3977	2	BURKE, ADRIAN J 408 HIGH ST NORWOOD, NJ 408 HIGH ST	07648	277900 254100 532000	1462468	1462468 00 1462468	351785 351785 703570	379715 379183 758898	365617 365617 731234
101 9 000000	81X125 1LT 2SFDWG .2324	2	MARINO, FRANK C & DIANA 18 PHILADELPHIA AVE LAVALLETTE, NJ 420 HIGH ST	08735	235400 430700 666100	1831109	1831109 00 1831109	440459 440459 880918	475429 474762 950191	457778 457777 915555
101 10 000000	75X125 1LT 1SFDWG .2152	2	JOHNSON (ETAL), BABYMOL 194 ROCKLAND AVE NORWOOD, NJ 194 ROCKLAND AVE	07648	239900 400200 640100	1759635	1759635 00 1759635	423267 423266 846533	456871 456231 913102	439909 439909 879818
101 11 000000	75X125 1LT 1SFDWG .2152	2	GALLUCCI, PAUL & LYDIA 186 ROCKLAND AVE NORWOOD, NJ 186 ROCKLAND AVE	07648	239900 86900 326800	898373	898373 00 898373	216097 216097 432194	233253 232926 466179	224594 224593 449187
101 12 000000	200X206 .9458	4A	J.E.T. 215 INC C/O CHUNG DON C/O P.O. BOX 819 ALPINE, NJ 555 LIVINGSTON ST	07620	1016000 892400 1908400	5246192	5246192 00 5246192	1261930 1261929 2523859	1362121 1360212 2722333	1311548 1311548 2623096
101 13 C0001	CONDO 80% .0000	4A	525 LIVINGSTON DFT 2017 LLC 125 RIVER ROAD EDGEWATER, NJ 521 LIVINGSTON ST	07020	2745600 9124900 11870500	32632005	32632005 00 32632005	7849369 7849368 15698737	8472569 8460699 16933268	8158002 8158001 16316003
101 13 C0002	CONDO 20% .0000	4A	525 LIVINGSTON DFT 2017 LLC 125 RIVER ROAD EDGEWATER, NJ 519 LIVINGSTON ST	07020	686400 984400 1670800	4593029	4593029 00 4593029	1104817 1104816 2209633	1192534 1190862 2383396	1148258 1148257 2296515
101 14.01 000000	50X160 2SFDW .1837	2	GUIDO, MARGARET M 193 HUDSON AVE NORWOOD, NJ 193 HUDSON AVE.	00660 07648	205300 117200 322500	886553	886553 00 886553	213254 213253 426507	230184 229862 460046	221639 221638 443277
101 14.02 000000	50X160 .1837	2	SANTIAGO, GEORGE L & ROSE G 191 HUDSON AVE NORWOOD, NJ 191 HUDSON AVE.	00660 07648	194500 254300 448800	1233751	1233751 -25000 1208751	290519 290519 581038	314081 313632 627713	302188 302188 604376
101 15 000000	50X160 1LT 2SFDWG .1837	2	MUNDY, MICHAEL E. 197 HUDSON AVE NORWOOD, NJ 197 HUDSON AVE	00672 07648	205300 123900 329200	904971	904971 00 904971	217684 217683 435367	234967 234637 469604	226243 226243 452486

Block No. Lot No. Qualification Account No.	Land Dimensions Building Description Additional Lots Acreage	Prop. Class	Owner's Name Address City State Property Location	Billing Code Zip Code	Land Improvement Exemption Net Total	2024 Property Tax Special Dist	2024 Total Tax Deduction Net Tax	Amt.Billed 2024 1st Q 2nd Q Total	2nd Half 2024 3rd Q 4th Q Total	Preliminary 2025 Tax 1st Q 2nd Q Total
101 16.01	.0000	2	LEE, KUM HUN 185 HUDSON AVE NORWOOD, NJ 185 HUDSON AVE.	00597 07648	194500 254300 448800	1233751	1233751 00	296769 296769 593538	320331 319882 640213	308438 308438 616876
101 16.02	.0000	2	SIM, JAY 183 HUDSON AVE NORWOOD, NJ 183 HUDSON AVE.	00660 07648	194500 254100 448600	1233201	1233201 00	296637 296637 593274	320188 319739 639927	308301 308300 616601
102 1 000000	75X113 1.5SFDWG .1946	2	D'ANDREA, NICHOLAS 458 SUMMIT STREET NORWOOD, NJ 458 SUMMIT ST	07648	253500 375000 628500	1727747	1727747 00	415596 415596 831192	448592 447963 896555	431937 431937 863874
102 1.01	.195 ACRE .1950	2	LEE,BYUNG MOK&LEE-CHOI,KYUNG SOOK 464 SUMMIT ST NORWOOD, NJ 464 SUMMIT ST	01175 07648	253500 203600 457100	1256568	1256568 00	302258 302257 604515	326255 325798 652053	314142 314142 628284
102 1.02	59X142 IRR .0000	2	CHICA,DAWN TAFFARO-&ELKIN 14 WINTHROP ST NORWOOD,NJ 14 WINTHROP ST.	00660 07648	242900 265200 508100	1396767	1396767 00	335982 335981 671963	362656 362148 724804	349192 349192 698384
102 2	75X225 1LOT 1.5SFRDWG .3874	2	CHO, MI SOON 470 SUMMIT STREET NORWOOD, NJ 470 SUMMIT ST	07648	308800 211700 520500	1430855	1430855 00	344181 344181 688362	371507 370986 742493	357714 357714 715428
102 3	75X223 1LOT 1SFDWG .3840	2	NENNER, DAVID & CHERYL 478 SUMMIT STREET NORWOOD, NJ 478 SUMMIT ST	00672 07648	308800 393500 702300	1930623	1930623 00	464396 464396 928792	501267 500564 1001831	482656 482656 965312
102 4 000000	75X223 1LT 2SFDWG .3840	2	JONES, THOMAS N & THERESE M 488 SUMMIT ST NORWOOD, NJ 488 SUMMIT ST	00045 07648	308800 459100 767900	2110957	2110957 00	507774 507774 1015548	548089 547320 1095409	527740 527739 1055479
102 5 000000	75X221 1LT 1SFDWG .3805	2	KIM, EUI KYUNG & YOUNG JA 490 SUMMIT ST NORWOOD, NJ 490 SUMMIT ST	07648	308800 795200 1104000	3034896	3034896 00	730020 730020 1460040	787980 786876 1574856	758724 758724 1517448
102 6 000000	75X221 1LOT 1.5SFDW3G .3805	2	DERCOLE, BRIAN 494 SUMMIT ST NORWOOD, NJ 494 SUMMIT ST	07648	308800 190900 499700	1373675	1373675 00	330427 330427 660854	356661 356160 712821	343419 343419 686838
102 7	75X219 1LOT .3771	2	DEBIASA, RAYMOND & SUZANNE 500 SUMMIT ST NORWOOD, NJ 500 SUMMIT ST.	07648	308800 455300 764100	2100511	2100511 00	505262 505261 1010523	545376 544612 1089988	525128 525128 1050256
102 8 000000	75X217 1LT 1SFDWG .3736	2	D'ERCOLE, BRIAN 506 SUMMIT ST NORWOOD, NJ 506 SUMMIT ST	00660 07648	308800 511300 820100	2254455	2254455 00	542292 542291 1084583	585346 584526 1169872	563614 563614 1127228
102 9 000000	75X219 1LT 1SFDW .3771	2	KOTLER (ETAL), DARREN J 510 SUMMIT ST NORWOOD, NJ 510 SUMMIT ST	00660 07648	308800 232200 541000	1487209	1487209 00	357737 357736 715473	386139 385597 771736	371803 371802 743605
102 10 000000	75X217 1LT 1.5SFDWG .3736	2	BYUNGWOO, AHN & LEE, YUN H 518 SUMMIT STREET NORWOOD, NJ 518 SUMMIT ST	07648	308800 246000 554800	1525145	1525145 00	366862 366861 733723	395989 395433 791422	381287 381286 762573

8765500

24096360

00

00

24096360

11592380

12503980

12048186

Block No. Lot No. Qualification Account No.	Land Dimensions Building Description Additional Lots Acreage	Prop. Class	Owner's Name Address City State Property Location	Billing Code Zip Code	Land Improvement Exemption Net Total	2024 Property Tax Special Dist	2024 Total Tax Deduction Net Tax	Amt.Billed 2024 1st Q 2nd Q Total	2nd Half 2024 3rd Q 4th Q Total	Preliminary 2025 Tax 1st Q 2nd Q Total
102 11 000000	IRR 1LT 1SFDWG .0000	2	MCGUIRE, WILLIAM J 520 SUMMIT STREET NORWOOD, NJ 520 SUMMIT ST	07648	320100 618400 938500	2579937	2579937 00 2579937	620584 620583 1241167	669854 668916 1338770	644985 644984 1289969
102 12 000000	.42AC 1SBDWG .4200	2	GLESNER, HAROLD D & VIRGINIA 535 HIGH ST NORWOOD NJ 535 HIGH ST	07648	260000 108900 368900	1014106	1014106 00 1014106	243936 243935 487871	263302 262933 526235	253527 253526 507053
102 13 000000	.43AC 1SFDW .4300	2	SANTIAGO, RENE & ROJAS, MYRIAM 527 HIGH ST NORWOOD, NJ 527 HIGH ST	07648	319300 80600 399900	1099325	1099325 00 1099325	264434 264434 528868	285429 285028 570457	274832 274831 549663
102 13.01	.34 AC 1SFD .3400	2	MURRAY GLENN & DEBORAH 523 HIGH ST. NORWOOD, N.J. 523 HIGH ST	07648	280300 215500 495800	1362954	1362954 00 1362954	327848 327848 655696	353877 353381 707258	340739 340738 681477
102 14 000000	75X220 1LOT 2SFDWG .3788	2	CAPOBIANCO, CONCETTA 519 HIGH ST NORWOOD, NJ 519 HIGH ST	07648	308800 102700 411500	1131214	1131214 W1 -25000 1106214	265855 265854 531709	287458 287047 574505	276554 276553 553107
102 15 000000	75X100 .1722	2	MC GOWAN, MATTHEW & COLLEEN 511 HIGH ST. NORWOOD, NJ 511 HIGH ST.	07648	243800 451900 695700	1912479	1912479 00 1912479	460032 460032 920064	496556 495859 992415	478120 478120 956240
102 16 000000	.97 AC 1SFDWG .9700	2	D'ERCOLE, FRANK L & MAUREEN E 521 SUMMIT ST NORWOOD, NJ 501 HIGH ST	07648	402200 61600 463800	1274986	1274986 00 1274986	306688 306688 613376	331037 330573 661610	318747 318746 637493
102 17 000000	100X223 1LT 1SFDWG .5119	2	BAE, INHWAN & YOUNG BOCK 495 HIGH ST NORWOOD, NJ 495 HIGH ST	07468	334700 113200 447900	1231277	1231277 00 1231277	296174 296174 592348	319689 319240 638929	307820 307819 615639
102 18 000000	.56 2SDWG .5600	2	LEE, HAK WOO & YONG SUK 479 HIGH ST NORWOOD, NJ 479 HIGH ST	07648	342000 188600 530600	1458619	1458619 00 1458619	350860 350859 701719	378716 378184 756900	364655 364655 729310
102 19 000000	.22 1SFDW .2200	2	DEPTUCH, JUDITH 475 HIGH ST. NORWOOD, N.J. 475 HIGH ST	07648	261600 201900 463500	1274162	1274162 00 1274162	306490 306489 612979	330823 330360 661183	318541 318540 637081
102 20 000000	.24 1SFDWG .2400	2	BORTOLATO G. & L.M. 12 WINTHROP ST. NORWOOD, N.J. 12 WINTHROP ST	07648	263200 123600 386800	1063313	1063313 00 1063313	255772 255771 511543	276079 275691 551770	265829 265828 531657
102 21 000000	.03 AC .0300	1	ANU, RAHEJA 182 SCHOOL STREET NORTHVALE, NJ HIGH ST	07647	4900 0 4900	13470	13470 00 13470	3241 3240 6481	3497 3492 6989	3368 3367 6735
103 1 000000	100X75 2SFDWG .1722	2	FUSCO, PHILIP F. & SUSANN F. 245 ROCKLAND AVE NORWOOD, NJ 245 ROCKLAND AVE	07648	235600 113000 348600	958301	958301 00 958301	230512 230512 461024	248813 248464 497277	239576 239575 479151
103 1.02	75X150 .2583	2	WANG, YAJUN & JIANG, YI 235 ROCKLAND AVE NORWOOD, NJ 235 ROCKLAND AVE.	07648	276200 349000 625200	1718675	1718675 00 1718675	413414 413413 826827	446237 445611 891848	429669 429669 859338

6581600

18092818

00

25000

18067818

8691672

9376146

9033913



Block No. Lot No. Qualification Account No.	Land Dimensions Building Description Additional Lots Acreage	Prop. Class	Owner's Name Address City State Property Location	Billing Code Zip Code	Land Improvement Exemption Net Total	2024 Property Tax Special Dist	2024 Total Tax Deduction Net Tax	Amt.Billed 2024 1st Q 2nd Q Total	2nd Half 2024 3rd Q 4th Q Total	Preliminary 2025 Tax 1st Q 2nd Q Total
103 1.03	75X103 .1773	2	PASTRAS, DEAN & BAJAKIAN, DEBORAH 418 SUMMIT STREET NORWOOD, N.J. 418 SUMMIT STREET	00672 07648	243800 214300 458100	1259317	1259317 00	302919 302919 605838	326969 326510 653479	314830 314829 629659
103 2 000000	.38 1SSDWG .3800	2	VERTULLO, HENRY & HELGA 422 SUMMIT ST. NORWOOD N.J. 422 SUMMIT ST	07648	130000 98400 228400	627872	627872 00	151030 151029 302059	163021 162792 325813	156968 156968 313936
103 3 000000	62X144 1LT 1SFDWG .2050	2	RCC LEE LLC 300 GRANT AVE CRESSKILL, NJ 426 SUMMIT ST	07626	246200 137000 383200	1053417	1053417 00	253391 253391 506782	273509 273126 546635	263355 263354 526709
103 4 000000	.20 1SSDWG .2000	2	GIAMPAGLIA, BENITO & ELIZABETH 430 SUMMIT ST NORWOOD, NJ 430 SUMMIT ST	07648	246200 157300 403500	1109222	1109222 00	266815 266814 533629	287998 287595 575593	277306 277305 554611
103 5 000000	75X231 1LT .3977	2	ACOSTA, JARED A & NG, ARLENE 236 26TH STREET NORTH BERGEN, NJ 438 SUMMIT ST	07047	308800 312900 621700	1709053	1709053 00	411100 411099 822199	443738 443116 886854	427264 427263 854527
103 6 000000	75X231 1LT 1SSDWG .3977	2	PLESCIA, ANTHONY & DONNA 444 SUMMIT ST NORWOOD, NJ 444 SUMMIT ST	00660 07648	308800 143300 452100	1242823	1242823 00	298952 298951 597903	322686 322234 644920	310706 310706 621412
103 7 000000	75X100 1LT 1SFDWG .1722	2	VOGLER, RICHARD & BETTY 450 SUMMIT ST. NORWOOD, N.J. 450 SUMMIT ST	07648	243800 124400 368200	1012182	1012182 00	243473 243472 486945	262803 262434 525237	253046 253045 506091
103 8 000000	75X100 1LT 1SFDWG .1722	2	RAZUVANOV, GENNADIY 456 SUMMIT STREET NORWOOD, NJ 456 SUMMIT ST	07648	243800 159400 403200	1108397	1108397 00	266616 266616 533232	287784 287381 575165	277100 277099 554199
103 9 000000	IRR 1LT 1SFDWG .0000	2	MULLER, ROBT & MARIA 16 WINTHROP ST NORWOOD, N.J. 16 WINTHROP ST	07648	309500 245400 554900	1525420	1525420 00	366928 366928 733856	396060 395504 791564	381355 381355 762710
103 10	75X100 .1722	2	BHANDERI, KANTI N. & HANSA K. 376 SUMMIT STREET NORWOOD, NJ 15 WINTHROP ST	01175 07648	243800 149500 393300	1081182	1081182 00	260070 260070 520140	280718 280324 561042	270296 270295 540591
103 11	75X100 1LOT 1SFDWG .1722	2	CANTATORE (ETAL), MAURO 9 WINTHROP ST NORWOOD, NJ 9 WINTHROP ST	07648	243800 130200 374000	1028126	1028126 00	247308 247307 494615	266943 266568 533511	257032 257031 514063
103 12	100X75 1LOT 1SFDWG .1722	2	LIM, CHULBUM & PARK, MIYI 465 HIGH ST NORWOOD, NJ 465 HIGH ST	07648	223800 102300 326100	896449	896449 00	215634 215634 431268	232754 232427 465181	224113 224112 448225
103 13	75X230 .3960	2	MOLLINEDO, MONICA & PEREZ, ARIEL 459 HIGH ST NORWOOD, NJ 459 HIGH ST	07648	308800 216200 525000	1443225	1443225 00	347157 347156 694313	374719 374193 748912	360807 360806 721613
103 14 000000	75X230 1LT 1SFDWG .3960	2	BETANCOURT, CHRISTIAN ETAL 455 HIGH ST NORWOOD, NJ 455 HIGH ST	07648	308800 255900 564700	1552360	1552360 00	358001 358001 716002	418462 417896 836358	388090 388090 776180

Block No. Lot No. Qualification Account No.	Land Dimensions Building Description Additional Lots Acreage	Prop. Class	Owner's Name Address City State Property Location	Billing Code Zip Code	Land Improvement Exemption Net Total	2024 Property Tax Special Dist	2024 Total Tax Deduction Net Tax	Amt.Billed 2024 1st Q 2nd Q Total	2nd Half 2024 3rd Q 4th Q Total	Preliminary 2025 Tax 1st Q 2nd Q Total
103 15	95X233 1LT .5081	2	KIM, KILSEONG & JUNGHWAEOM 447 HIGH ST NORWOOD, NJ 447 HIGH ST	02640 07648	329100 730500 1059600	2912840	2912840 00 2912840	700661 700660 1401321	756290 755229 1511519	728210 728210 1456420
103 16 000000	55X234 25X150 1 LOT .1908	2	MELIA, JAMES & JULIE 439 HIGH ST NORWOOD NJ 439 HIGH ST	01576 07648	307100 166300 473400	1301377	1301377 00 1301377	313036 313036 626072	337889 337416 675305	325345 325344 650689
103 17 000000	75X125 1LOT 1.5SFDW .2152	2	GOOD HOME PLUS LLC 217 ROCKLAND AVE NORWOOD, NJ 217 ROCKLAND AVE.	07648	266500 171600 438100	1204337	1204337 00 1204337	289694 289694 579388	312694 312255 624949	301085 301084 602169
103 18	75X125 1 LOT 1.5SFRDW .2152	2	ROONEY, JOHN J. & JOANNE 223 ROCKLAND AVE NORWOOD, N.J. 223 ROCKLAND AVE.	00660 07648	266500 181600 448100	1231827	1231827 00 1231827	296307 296306 592613	319831 319383 639214	307957 307957 615914
103 19 000000	75X150 1LT 1SFDWG .2583	2	PARK, JAMES S & JEONG WON L 227 ROCKLAND AVE NORWOOD, NJ 227 ROCKLAND AVE	00660 07648	286000 395400 681400	1873169	1873169 00 1873169	450576 450576 901152	486349 485668 972017	468293 468292 936585
103 20 000000	75X150 1LT 1.5SFDWG .2583	2	HAHN, JONG TAK & SOPHIE 231 ROCKLAND AVENUE NORWOOD, NJ 231 ROCKLAND AVE	07648	286000 440600 726600	1997423	1997423 00 1997423	480465 480464 960929	518611 517883 1036494	499356 499356 998712
104 1	60X195 1LOT 1SBDWG .2686	2	344 SUMMIT ST CO 344 SUMMIT ST NORWOOD, NJ 344 SUMMIT ST	01576 07648	262400 117400 379800	1044070	1044070 00 1044070	251143 251143 502286	271082 270702 541784	261018 261017 522035
104 2 000000	75X247 1LT 1SBDWG .4253	2	YOOK, HEON & MOON 350 SUMMIT ST NORWOOD, NJ 350 SUMMIT ST	00597 07648	308800 129000 437800	1203512	1203512 00 1203512	289496 289495 578991	312480 312041 624521	300878 300878 601756
104 3 000000	75X245 1LOT 1SBDW .4218	2	SUNDEN, RICHARD S 356 SUMMIT ST NORWOOD, NJ 356 SUMMIT ST	07648	308800 98800 407600	1120492	1120492 00 1120492	269526 269525 539051	290925 290516 581441	280123 280123 560246
104 4 000000	89X290 1LT 2SFDWG .5925	2	CHA, MIN KWANG & KIM, EUNJEONG 364 SUMMIT ST NORWOOD, NJ 364 SUMMIT ST	07648	329900 620100 950000	2611550	2611550 00 2611550	628188 628187 1256375	678063 677112 1355175	652888 652887 1305775
104 5 000000	75X250 1LT 1SFDWG .4304	2	PLESCIA, DANIEL B & NICOLE 370 SUMMIT STREET NORWOOD, NJ 370 SUMMIT ST	01175 07648	315300 209700 525000	1443225	1443225 00 1443225	347157 347156 694313	374719 374193 748912	360807 360806 721613
104 6 000000	75X248 1LT 2SFDWG .4270	2	PILO, SHULAMIT 372 SUMMIT STREET NORWOOD, NJ 372 SUMMIT ST.	00660 07648	308800 89300 398100	1094377	1094377 00 1094377	263244 263244 526488	284144 283745 567889	273595 273594 547189
104 7 000000	88X245 1LT 1SFDWG .4949	2	HEFFERNAN, JAMES R & WENDI M 374 SUMMIT ST NORWOOD, NJ 374 SUMMIT ST.	00660 07648	322600 129600 452200	1243098	1243098 00 1243098	299018 299017 598035	322758 322305 645063	310775 310774 621549
104 8 000000	89X245 1LT 2STRY .5006	2	BHANDERI, KANTI & HANSA 376 SUMMIT ST NORWOOD, NJ 376 SUMMIT ST.	00660 07628	323400 836600 1160000	3188840	3188840 00 3188840	767050 767050 1534100	827950 826790 1654740	797210 797210 1594420

8537700

23470137

00

00

23470137

11291114

12179023

11735072

Block No. Lot No. Qualification Account No.	Land Dimensions Building Description Additional Lots Acreage	Prop. Class	Owner's Name Address City State Property Location	Billing Code Zip Code	Land Improvement Exemption Net Total	2024 Property Tax Special Dist	2024 Total Tax Deduction Net Tax	Amt.Billed 2024 1st Q 2nd Q Total	2nd Half 2024 3rd Q 4th Q Total	Preliminary 2025 Tax 1st Q 2nd Q Total
104 9 000000	98X140 1LT 2SFDW .3150	2	COOK, KATHLEEN E 394 SUMMIT ST NORWOOD, NJ 394 SUMMIT ST	00597 07648	300600 639100 939700	2583235	2583235 00 2583235	621377 621377 1242754	670711 669770 1340481	645809 645809 1291618
104 10 000000	85X138 1LT 1SFDW .2693	2	FURFARO, J.J. & A. E. 244 ROCKLAND AVE NORWOOD, N.J. 244 ROCKLAND AVE	07648	275400 121800 397200	1091903	1091903 -25000 1066903	256399 256398 512797	277252 276854 554106	266726 266726 533452
104 11 000000	100X183 1LT 1SFDWG .4201	2	PRUCNEL, M 234 ROCKLAND AVE NORWOOD, N.J. 234 ROCKLAND AVE	01175 07648	259300 111000 370300	1017955	1017955 -25000 992955	238611 238611 477222	258052 257681 515733	248239 248239 496478
104 12 000000	117X75 2SFDWG .2014	2	SELIGMAN, ARTHUR 221 W LANCASTER AVE #5002 FORT WORTH, TX 222 ROCKLAND AVE	76102	248600 162700 411300	1130664	1130664 00 1130664	271973 271972 543945	293565 293154 586719	282666 282666 565332
104 13 000000	.37 .3700	1	CASTANOS, YELITZA J ETAL 415 HIGH ST NORWOOD, NJ ROCKLAND AVE	07648	112100 0 112100	308163	308163 00 308163	74127 74126 148253	80011 79899 159910	77041 77041 154082
104 14 000000	75X100 1LT 1SFDWG .1722	2	STERK, JARED & SUZANNE 214 ROCKLAND AVE NORWOOD, NJ 214 ROCKLAND AVE	07648	235600 94500 330100	907445	907445 00 907445	218279 218279 436558	235609 235278 470887	226862 226861 453723
104 15 000000	75X100 1LT 1SFDW .1722	2	CASTANOS, YELITZA J ETAL 415 HIGH ST NORWOOD, NJ 415 HIGH ST	07648	243800 125300 369100	1014656	1014656 00 1014656	244068 244067 488135	263445 263076 526521	253664 253664 507328
104 16 000000	88X100 1LT 2SFDWG .2020	2	OLIVO, M MARYANNE 403 HIGH ST NORWOOD, NJ 403 HIGH ST	07648	250200 180900 431100	1185094	1185094 00 1185094	252201 252201 504402	340562 340130 680692	296274 296273 592547
104 17 000000	100X238 & 50X138 2SFDWG .3524	2	399 HIGH ST LLC 399 HIGH ST NORWOOD, NJ 399 HIGH ST	07648	329000 95200 424200	1166126	1166126 00 1166126	280503 280502 561005	302773 302348 605121	291532 291531 583063
104 18 000000	103 X 238 1SFDW 1LT .5628	2	WEBER, LINDA LEE ETAL 395 HIGH ST NORWOOD, NJ 391 HIGH ST	07648	338000 105500 443500	1219182	1219182 00 1219182	293265 293264 586529	316548 316105 632653	304796 304795 609591
104 19 000000	93X200 .4270	2	LOCOVARE, THOMAS & BARBARA 385 HIGH ST NORWOOD, NJ 385 HIGH ST	00660 07648	328200 427500 755700	2077419	2077419 00 2077419	499707 499707 999414	539381 538624 1078005	519355 519355 1038710
104 20 000000	70X200 1LT 1SFDWG .3214	2	UBL, JEFFREY & SUE ELLEN 377 HIGH STREET NORWOOD, NJ 377 HIGH ST	00672 07648	294100 163900 458000	1259042	1259042 00 1259042	302853 302852 605705	326898 326439 653337	314761 314760 629521
104 21 000000	75X250 1LT S ADDITION .4304	2	VESZLOVITS, J. & L. 367 HIGH ST. NORWOOD, N.J. 367 HIGH ST.	07648	315300 106900 422200	1160628	1160628 00 1160628	279180 279180 558360	301345 300923 602268	290157 290157 580314
104 23 000000	.64 1SFDWG .6400	2	LANCELLOTTI, JONATHAN & KATHLEEN 361 HIGH STREET NORWOOD, NJ 361 HIGH ST	07648	370500 269200 639700	1758535	1758535 00 1758535	423002 423002 846004	456586 455945 912531	439634 439634 879268

Block No. Lot No. Qualification Account No.	Land Dimensions Building Description Additional Lots Acreage	Prop. Class	Owner's Name Address City State Property Location	Billing Code Zip Code	Land Improvement Exemption Net Total	2024 Property Tax Special Dist	2024 Total Tax Deduction Net Tax	Amt.Billed 2024 1st Q 2nd Q Total	2nd Half 2024 3rd Q 4th Q Total	Preliminary 2025 Tax 1st Q 2nd Q Total
104 25 000000	100X130 1SFDW .2984	2	KLEIN, JANET BOCCIA 221 HUDSON AVE NORWOOD, NJ 221 HUDSON AVE	02250 07648	295700 146900 442600	1216707	1216707 00 1216707	292670 292669 585339	315906 315462 631368	304177 304177 608354
104 26 000000	100X100 1LT 1SFDW .2296	2	MILO, CAMILLE 355 HIGH ST. NORWOOD, N.J. 355 HIGH ST.	00660 07648	264100 107100 371200	1020429	1020429 00 1020429	245456 245456 490912	264944 264573 529517	255108 255107 510215
104 27 000000	102X160 1SFDWG 2LT .3747	2	GJEVUKAJ, SKENDER & KUICAJ, ROZOLINDA 231 HUDSON AVE NORWOOD, NJ 231 HUDSON AVE	07648	315200 141300 456500	1254919	1254919 00 1254919	301861 301861 603722	325827 325370 651197	313730 313730 627460
104 28 000000	62X100 1LT 1SFDW .1423	2	MCLAUGHLIN, KEVIN & LAURA 235 HUDSON AVE NORWOOD, NJ 235 HUDSON AVE	00672 07648	212100 101500 313600	862086	862086 00 862086	207368 207368 414736	223832 223518 447350	215522 215521 431043
104 29 000000	62X100 1LOT 1SFDWG .1423	2	SPRAGUE, EILEEN B & MARY C 243 HUDSON AVE NORWOOD, NJ 243 HUDSON AVE	08753	212100 104300 316400	869784	869784 00 869784	209220 209219 418439	225831 225514 451345	217446 217446 434892
104 30 000000	75X100 1LT 1SBDWG .1722	2	SPRAGUE, MICHAEL J. & JULIE W. 247 HUDSON AVE NORWOOD N.J. 247 HUDSON AVE	01037 07648	243800 174600 418400	1150182	1150182 00 1150182	276667 276667 553334	298633 298215 596848	287546 287545 575091
105 1 000000	81X141 1LT 1.5SS&FDG .2622	2	SIDERIS, JOHN & KATHLEEN 282 SUMMIT STREET NORWOOD, NJ 282 SUMMIT ST	07648	273700 175500 449200	1234851	1234851 00 1234851	297034 297033 594067	320617 320167 640784	308713 308713 617426
105 2 000000	110X200 1LOT 1.5 SFRDW .5051	2	CHRENKO, ALBERT 290 SUMMIT STREET NORWOOD, NJ 290 SUMMIT ST	00660 07648	338700 171000 509700	1401165	1401165 00 1401165	337040 337039 674079	363798 363288 727086	350292 350291 700583
105 3 000000	90X200 1LT 1SFDWG .4132	2	KLEIN, KENNETH & CONSTANCE 298 SUMMIT ST NORWOOD, N.J. 298 SUMMIT ST	07648	304900 176600 481500	1323644	1323644 00 1323644	318392 318392 636784	343671 343189 686860	330911 330911 661822
105 4 000000	90X200 1LT 1.5SFDWG .4132	2	BROOMALL, WILLIAM III & BARBARA 304 SUMMIT ST. NORWOOD, N.J. 304 SUMMIT ST	07648	302900 110600 413500	1136712	1136712 00 1136712	273427 273427 546854	295136 294722 589858	284178 284178 568356
105 5 000000	83X258 1LT 1SFDW .4916	2	YOO, SOK HYUN & DO YEON 312 SUMMIT ST. NORWOOD, N.J. 312 SUMMIT ST	07648	295100 263600 558700	1535866	1535866 00 1535866	369441 369440 738881	398772 398213 796985	383967 383966 767933
105 6 000000	83X258 1LT 2SFDWG .4916	2	STRAUB, A&M 322 SUMMIT ST NORWOOD, N.J. 322 SUMMIT ST	07648	265600 86600 352200	968198 S1	968198 -25000 943198	226643 226642 453285	245133 244780 489913	235800 235799 471599
105 7 000000	100X155 1LT 1SFDWG .3558	2	SCHULE, DONALD F 326 SUMMIT ST NORWOOD, NJ 326 SUMMIT ST	07648	306800 102600 409400	1125441	1125441 00 1125441	270716 270716 541432	292209 291800 584009	281361 281360 562721
105 8 000000	100X100 1LT 1SBDWG .2296	2	KIM, ALBERT WOOSHIN & MYUNGAE 234 HUDSON AVENUE NORWOOD, NJ 234 HUDSON AVE	07648	259400 199400 458800	1261241	1261241 00 1261241	303382 303381 606763	327469 327009 654478	315311 315310 630621

5951700

16361225

00

25000

16336225

7858627

8477598

8168116

Block No. Lot No. Qualification Account No.	Land Dimensions Building Description Additional Lots Acreage	Prop. Class	Owner's Name Address City State Property Location	Billing Code Zip Code	Land Improvement Exemption Net Total	2024 Property Tax Special Dist	2024 Total Tax Deduction Net Tax	Amt.Billed 2024 1st Q 2nd Q Total	2nd Half 2024 3rd Q 4th Q Total	Preliminary 2025 Tax 1st Q 2nd Q Total
105 9 000000	125X225 1SBDW .6457	2	FU, SHING & ZHAO, JOANNA 222 HUDSON AVE NORWOOD, NJ 222 HUDSON AVE	07648	351000 314700 665700	1830009	1830009 00 1830009	406272 406272 812544	509066 508399 1017465	457503 457502 915005
105 10 000000	110 X 118 1SBDW .2980	2	ROBINSON, CHRISTIAN A & KLEIN, KATIE M 329 HIGH ST NORWOOD, NJ 329 HIGH ST	07648	285400 157000 442400	1216158	1216158 00 1216158	292537 292537 585074	315763 315321 631084	304040 304039 608079
105 11 000000	100 X 118 1SFDWG .2709	2	ANTINORI, DANIEL JOHN & KAITLYN 323 HIGH ST NORWOOD, NJ 323 HIGH ST	07648	275600 200600 476200	1309074	1309074 00 1309074	314888 314887 629775	339888 339411 679299	327269 327268 654537
105 12 000000	100 X 275 2SFDWG .6313	2	PIERORAZIO, WES & CATHERINE 317 HIGH ST NORWOOD, NJ 317 HIGH ST	00660 07648	334800 690200 1025000	2817725	2817725 00 2817725	677782 677781 1355563	731594 730568 1462162	704432 704431 1408863
105 13 000000	100 X 315 1SFDWG .7231	2	BRIZZOLARA, THOMAS & NANCY S 311 HIGH ST NORWOOD, NJ 311 HIGH ST	07648	308900 480900 789800	2171160	2171160 00 2171160	522256 522255 1044511	563720 562929 1126649	542790 542790 1085580
105 14 000000	102X118 1LT 1SFDWG .2763	2	BEER, SAMUEL & JILL 309 HIGH STREET NORWOOD, NJ 309 HIGH ST	07648	277600 114700 392300	1078433	1078433 00 1078433	259409 259408 518817	280004 279612 559616	269609 269608 539217
105 15 000000	117X131 1LT 1SFDWG .3519	2	LEE, CHAE S & CHO, JINYEU 1 NORWOOD PL NORWOOD, NJ 1 NORWOOD PL	07648	303600 94600 398200	1094652	1094652 00 1094652	263310 263310 526620	284215 283817 568032	273663 273663 547326
105 16 000000	80X237 1.5SFDWG .4353	2	KAMMLOTT, JEANNETTE 15 NORWOOD PLACE NORWOOD, NJ 15 NORWOOD PL	07648	281500 133600 415100	1141110	1141110 00 1141110	274485 274485 548970	296278 295862 592140	285278 285277 570555
105 17 000000	120 X 105 1 LOT .2893	2	AN, SUKKOO & SUNOCK 14 FOREST AVE OLD TAPPAN, NJ NORWOOD PL.	00660 07675	303600 158200 461800	1269488	1269488 00 1269488	305366 305365 610731	329610 329147 658757	317372 317372 634744
105 18 000000	90X130 1LT 1.5 SFRDW .2686	2	MARSHALL (ETAL), FREDERICK ELLIOT 25 NORWOOD PL. NORWOOD, N.J. 25 NORWOOD PLACE	00660 07648	264600 280700 545300	1499030	1499030 00 1499030	360580 360580 721160	389208 388662 777870	374758 374757 749515
106 1 000000	75X120 1LT 2SFDWG POOL .2066	2	WEINSTEIN, BRIAN & KELLEY 240 CLINTON STREET NORWOOD, NJ 240 CLINTON ST.	02640 07648	228200 111600 339800	934110	934110 00 934110	224693 224693 449386	242532 242192 484724	233528 233527 467055
106 2 000000	75X117 1LT 1SFDWG .2014	2	MC SHERRY, BRIAN & KAREN 250 CLINTON ST NORWOOD, NJ 250 CLINTON ST	00660 07648	222300 123900 346200	951704	951704 00 951704	228925 228925 457850	247100 246754 493854	237926 237926 475852
106 3 000000	159X117 1SBDW .4271	159X117 2	RADICI, ELLEN L & SUSAN 12 NORWOOD PL NORWOOD, NJ 12 NORWOOD PL	07648	321100 164100 485200	1333815	1333815 00 1333815	320839 320838 641677	346312 345826 692138	333454 333454 666908
106 4 000000	84X100 1LT 1SFDWG .1928	2	MACNEAL, KRISTY 275 HIGH ST NORWOOD, NJ 275 HIGH ST	07648	239200 130200 369400	1015481	1015481 00 1015481	244266 244266 488532	263659 263290 526949	253871 253870 507741

7152400

19661949

00

00

19661949

9391210

10270739

9830977



Block No. Lot No. Qualification Account No.	Land Dimensions Building Description Additional Lots Acreage	Prop. Class	Owner's Name Address City State Property Location	Billing Code Zip Code	Land Improvement Exemption Net Total	2024 Property Tax Special Dist	2024 Total Tax Deduction Net Tax	Amt.Billed 2024 1st Q 2nd Q Total	2nd Half 2024 3rd Q 4th Q Total	Preliminary 2025 Tax 1st Q 2nd Q Total
106 5	74X114 1LOT 1SFDWG .1937	2	CHOI, JONGSEOB & HEEJI 631 BROADWAY NORWOOD, NJ 631 BROADWAY	07648	221000 91500 312500	859063	859063 00 859063	206641 206641 413282	223047 222734 445781	214766 214766 429532
107 1 000000	80X125 1LT .2296	2	LAI, SIUPING (ETAL) 266 SUMMIT STREET NORWOOD, NJ 266 SUMMIT ST	00660 07648	243100 442300 685400	1884165	1884165 00 1884165	453221 453221 906442	489204 488519 977723	471042 471041 942083
107 2 000000	78X125 1LT POOL .2238	2	ANTINORI, RALPH 24 KAVRIK STREET LITTLE FERRY, NJ 272 SUMMIT ST.	07643	237900 149100 387000	1063863	1063863 00 1063863	255904 255904 511808	276221 275834 552055	265966 265966 531932
107 3	IRR 1LOT 1SFDWBG .0000	2	PATEL, JITENDRA & CHARULATA 249 CLINTON ST NORWOOD, NJ 249 CLINTON ST	00660 07648	289300 117300 406600	1117743	1117743 00 1117743	268865 268864 537729	290211 289803 580014	279436 279436 558872
107 4 000000	121X130 1LT 1SFDWG .3611	2	OH, KYOUNG JIN & LEE, EUN JIN 645 BROADWAY NORWOOD, NJ 645 BROADWAY	07648	311400 99400 410800	1129289	1129289 00 1129289	271642 271641 543283	293209 292797 586006	282323 282322 564645
107 5 000000	125X150 1LT 1SFDWG .4304	2	SIMPSON, MARK 655 BROADWAY NORWOOD, NJ 655 BROADWAY	00672 07648	320500 135700 456200	1254094	1254094 00 1254094	301663 301662 603325	325613 325156 650769	313524 313523 627047
108 1 000000	8.05 8.0500	15B	NORTHERN VALLEY REGIONAL HS DIS 162 KNICKERBOCKER RD DEMAREST, NJ 200 SUMMIT ST.	07627	*EXEMPT*	00	00 00 00	00 00 00	00 00 00	00 00 00
108 1.01	125X175 .52 .5022	15D	SPECTRUM FOR LIVING GROUP HOMES INC 210 RIVERVALE RD. SUITE 3 RIVERVALE, N.J. 630 BROADWAY	07675	*EXEMPT*	00	00 00 00	00 00 00	00 00 00	00 00 00
108 2 000000	75X312 1LT 2SFDWG .5372	2	SALERNO, CAROLYN I & RALPH JOSEPH 216 SUMMIT ST NORWOOD, NJ 216 SUMMIT ST	07648	253100 113100 366200	1006684 W1	1006684 -25000 981684	242150 242150 484300	248875 248509 497384	245421 245421 490842
108 3 000000	.68 1SFDWG .6800	2	KEANEY, KAREN 220 SUMMIT STREET NORWOOD, NJ 220 SUMMIT ST	00660 07648	304200 106000 410200	1127640	1127640 00 1127640	271245 271245 542490	292780 292370 585150	281910 281910 563820
108 4 000000	.68 .6800	2	MCMORROW, ROBERT B. & JUNE MARIE 230 SUMMIT ST NORWOOD, NJ 230 SUMMIT ST	00672 07648	343900 187200 531100	1459994	1459994 00 1459994	351190 351190 702380	379073 378541 757614	364999 364998 729997
108 5 000000	80X125 1LT 2SSDWG .2296	2	MARTINEZ, INDIRA 240 SUMMIT STREET NORWOOD, NJ 240 SUMMIT ST	07648	254200 146100 400300	1100425	1100425 00 1100425	264699 264698 529397	285714 285314 571028	275107 275106 550213
108 6 000000	100X125 1LT 2SFDWG .2870	2	BARRY II, JOHN B & AMANDA M 652 BROADWAY NORWOOD, NJ 652 BROADWAY	00660 07648	286000 118000 404000	1110596	1110596 00 1110596	267145 267145 534290	288355 287951 576306	277649 277649 555298
108 7 000000	75X125 1LT .2152	2	ROSS, MATHEW P & MARGARET J 650 BROADWAY NORWOOD, NJ 650 BRODWAY	07648	245100 284700 529800	1456420 V1	1456420 -25000 1431420	344081 344080 688161	371895 371364 743259	357855 357855 715710

5300100

14569976

00

50000

14519976

6996887

7523089

7259991

Block No. Lot No. Qualification Account No.	Land Dimensions Building Description Additional Lots Acreage	Prop. Class	Owner's Name Address City State Property Location	Billing Code Zip Code	Land Improvement Exemption Net Total	2024 Property Tax Special Dist	2024 Total Tax Deduction Net Tax	Amt.Billed 2024 1st Q 2nd Q Total	2nd Half 2024 3rd Q 4th Q Total	Preliminary 2025 Tax 1st Q 2nd Q Total
108 8 000000	159X175 1LT 1SBDWG .6388	2	LEE, DONG MAN 636 BROADWAY NORWOOD, NJ 636 BROADWAY	00672 07648	327600 86100 413700	1137261	1137261 00 1137261	273560 273559 547119	295278 294864 590142	284316 284315 568631
108 9 000000	.86 2SFDWG .8600	2	RENAGHAN, MATTHEW F 26 LOHS PL HARRINGTON PARK, NJ 143 SOUTH AVE	00660 07640	324100 123400 447500	1230178	1230178 00 1230178	295910 295909 591819	319403 318956 638359	307545 307544 615089
108 10 000000	1.492AC 1.4920	15C	BOROUGH OF NORWOOD SUMMIT STREET NORWOOD, N.J. SUMMIT ST	07648	*EXEMPT*	00	00 00 00	00 00 00	00 00 00	00 00 00
109 1 000000	.52AC 2SFD .5200	2	CHO, EUN (JUNG) 50 COBBLESTONE CROSSING NORWOOD, NJ 50 COBBLESTON CROSSING	00316 07648	355600 496500 852100	2342423	2342423 00 2342423	563452 563451 1126903	608186 607334 1215520	585606 585606 1171212
109 2 000000	100X172 .3949	15C	BOROUGH OF NORWOOD 455 BROADWAY NORWOOD N.J. SEYMOUR ST.	07648	*EXEMPT*	00	00 00 00	00 00 00	00 00 00	00 00 00
109 3 000000	219X177 .8899	2	KIM, SANG H & HYUN J 190 MCKENNA AVE NORWOOD, N.J. 190 MCKENNA DRIVE	00660 07648	388100 598300 986400	2711614	2711614 00 2711614	652257 652257 1304514	704043 703057 1407100	677904 677903 1355807
109 5 000000	.52AC .5200	2	TROUILLOUD, PHILIP & LABUDA, IVICA 60 COBBLESTONE CROSSING NORWOOD, NJ 60 COBBLESTONE CROSSING	07648	345800 529200 875000	2405375	2405375 00 2405375	578594 578594 1157188	624531 623656 1248187	601344 601344 1202688
109 6 000000	.69AC. .6900	2	KIM, DAEKYUNG & HU, KYUNG S 2 CATHY CT NORWOOD, NJ 2 CATHY CT.	07648	363400 529100 892500	2453483	2453483 00 2453483	590166 590166 1180332	637022 636129 1273151	613371 613371 1226742
109 7 000000	.57 .5700	2	HAHM, YOUNG MIN & SE JIN 8 CATHY CT NORWOOD, NJ 8 CATHY COURT	07648	326300 467700 794000	2182706	2182706 00 2182706	525033 525032 1050065	566718 565923 1132641	545677 545676 1091353
109 8 000000	.57AC .5700	2	DECK, SANDY 20 CATHY COURT NORWOOD, NJ 20 CATHY CT.	07648	355600 535000 890600	2448259	2448259 00 2448259	588910 588909 1177819	635666 634774 1270440	612065 612065 1224130
109 9 000000	.78AC .7800	2	MILLER, FRANCINE 30 CATHY CT NORWOOD, NJ 30 CATHY CT.	02640 07648	356900 604500 961400	2642889	2642889 00 2642889	635726 635726 1271452	686199 685238 1371437	660723 660722 1321445
109 10 000000	.52AC .5200	2	PADULA, JOSEPH & LILLIAN 40 CATHY CT NORWOOD, N.J. 40 CATHY CT.	07648	373800 305300 679100	1866846 v1	1866846 -25000 1841846	442805 442805 885610	478458 477778 956236	460462 460461 920923
110 1 000000	.48 .4800	2	WEISS, ROBERT A 801 BLANCH AVE NORWOOD, NJ 801 BLANCH AVE	07648	306800 198600 505400	1389345	1389345 00 1389345	334196 334196 668392	360729 360224 720953	347337 347336 694673
110 2 000000	L20 59X258 1LT 2SFDW .3494	2	CHONG, FRANCISCO R & PARK, EUN 815 BLANCH AVE NORWOOD, NJ 815 BLANCH AVE	07648	234700 126800 361500	993764	993764 00 993764	230777 230776 461553	266286 265925 532211	248441 248441 496882

8659200

23804143

00

25000

23779143

11422766

12356377

11889575

Block No. Lot No. Qualification Account No.	Land Dimensions Building Description Additional Lots Acreage	Prop. Class	Owner's Name Address City State Property Location	Billing Code Zip Code	Land Improvement Exemption Net Total	2024 Property Tax Special Dist	2024 Total Tax Deduction Net Tax	Amt.Billed 2024 1st Q 2nd Q Total	2nd Half 2024 3rd Q 4th Q Total	Preliminary 2025 Tax 1st Q 2nd Q Total
110 3 000000	50X258 1LT 1SFDWG .2961	2	KIM, JISUN&LEE, JUNGJIN 819 BLANCH AVE NORWOOD, NJ 819 BLANCH AVE.	07648	211300 513200 724500	1991651	1991651 00 1991651	479076 479076 958152	517112 516387 1033499	497913 497913 995826
110 4 000000	50X257 1SFDWG .2950	2	FRASCO, P.P. JR. & R 823 BLANCH AVE NORWOOD, N.J. 823 BLANCH AVE	07648	211300 123500 334800	920365	920365 00 920365	221387 221386 442773	238964 238628 477592	230092 230091 460183
110 5 000000	80X257 1LT 1SFDWG .4720	2	SINANOVIC, BRAHIM 829 BLANCH AVE NORWOOD, NJ 829 BLANCH AVE	07648	287300 252000 539300	1482536	1482536 00 1482536	356613 356612 713225	384925 384386 769311	370634 370634 741268
110 6 000000	L15 70X256 1LT 1SFDWG .4114	2	DELAPORTAS, NIKOLAOS & PAMELA L 833 BLANCH AVE NORWOOD, NJ 833 BLANCH AVE.	00660 07648	262000 99000 361000	992389	992389 00 992389	238712 238711 477423	257664 257302 514966	248098 248097 496195
110 7 000000	50X256 1LT 2SFDWG .2938	2	HOWELLS, JAMES & EVANS, THERESA 841 BLANCH AVE NORWOOD, NJ 841 BLANCH AVE	07648	211300 127000 338300	929987	929987 00 929987	223701 223701 447402	241462 241123 482585	232497 232497 464994
110 8 000000	100X255 2SFDWG .5854	2	BROKING, JOSEPH & BARBARA THERESA 847 BLANCH AVE NORWOOD, N.J. 847 BLANCH AVE	07648	338000 97900 435900	1198289 v1	1198289 -25000 1173289	281989 281989 563978	304874 304437 609311	293323 293322 586645
110 9 000000	50X254 1LT 2SFDWG .2916	2	MORAN, KATHRYN IRENE 851 BLANCH AVE NORWOOD, NJ 851 BLANCH AVE	00660 07648	211300 100000 311300	855764	855764 00 855764	205848 205847 411695	222190 221879 444069	213941 213941 427882
110 10 000000	BLDG ONLY .0000	2	EPISCOPAL CHURCH SUMMIT ST&BLANCH A NORWOOD NJ SUMMIT ST&BLANCH AVE	07648	0 210900 210900	579764	579764 00 579764	139458 139458 278916	150530 150318 300848	144941 144941 289882
110 10 X	L9 150X260 1.432AC .8953	15D	EPISCOPAL CHURCH SUMMIT ST&BLANCH A NORWOOD NJ SUMMIT ST&BLANCH AVE	07648	*EXEMPT*	00	00 00 00	00 00 00	00 00 00	00 00 00
110 11 000000	.80 AC. 2SSDWG .8000	2	GILLON (ETAL), CHRISTOPHER T 100 SUMMIT ST NORWOOD, NJ 100 SUMMIT ST	02250 07648	361400 170900 532300	1463293	1463293 00 1463293	351984 351983 703967	379929 379397 759326	365824 365823 731647
110 11.01	1.01 1.0100	2	OH, PETER IL & ELIZABETH 90 SUMMIT ST NORWOOD, NJ 90 SUMMIT ST.	02640 07648	388100 551900 940000	2584060	2584060 00 2584060	621575 621575 1243150	670925 669985 1340910	646015 646015 1292030
110 12 000000	100X255 1LT 1SBDWG .5854	2	ARCURI, AMANDA & HAGGERTY, CHRISTIAN 110 SUMMIT ST NORWOOD, NJ 110 SUMMIT ST	07648	338000 174700 512700	1409412	1409412 00 1409412	339023 339023 678046	365940 365426 731366	352353 352353 704706
110 13 000000	100X255 2SBFDWG .5854	2	FALKENSTERN, JOHN & CIRAH 120 SUMMIT ST NORWOOD, NJ 120 SUMMIT ST	07648	338000 192600 530600	1458619	1458619 00 1458619	350860 350859 701719	378716 378184 756900	364655 364655 729310
110 13.01	200X130 .5969	2	FANELLI, INCOGNITO, BARBARA 19 CLINTON ST. NORWOOD, N.J. 19 CLINTON ST	00660 07648	364000 490500 854500	2349021	2349021 00 2349021	565039 565038 1130077	609899 609045 1218944	587256 587255 1174511

6626100

18215150

00

25000

18190150

8750523

9439627

9095079

Block No. Lot No. Qualification Account No.	Land Dimensions Building Description Additional Lots Acreage	Prop. Class	Owner's Name Address City State Property Location	Billing Code Zip Code	Land Improvement Exemption Net Total	2024 Property Tax Special Dist	2024 Total Tax Deduction Net Tax	Amt.Billed 2024 1st Q 2nd Q Total	2nd Half 2024 3rd Q 4th Q Total	Preliminary 2025 Tax 1st Q 2nd Q Total
110 14.01 000000	75X130 2SB&FDWG .2238	2	ZUCKERMAN, RICHARD & EMILY 122 SUMMIT ST NORWOOD, NJ 122 SUMMIT ST	07648	267800 242600 510400	1403090	1403090 00 1403090	337502 337502 675004	364298 363788 728086	350773 350772 701545
110 15.01 .0000	IRR 1LT 2SFDWG .0000	2	CHANG, KI HO & CHANG, SI EUN 130 SUMMIT ST NORWOOD, NJ 130 SUMMIT ST	00660 07648 R225	320500 592400 912900	2509562	2509562 00 2509562	603656 603655 1207311	651582 650669 1302251	627391 627390 1254781
110 15.02 .5654	188X131 .5654	2	WESTHELLE, ROBERT & MARLENE 17 CLINTON ST NORWOOD, NJ 17 CLINTON ST.	01175 07648	356900 509200 866100	2380909	2380909 00 2380909	572709 572709 1145418	618179 617312 1235491	595228 595227 1190455
110 16 000000	.304AC 2SFDWG .3040	2	MULLANE, EDMOND J. & JOAN 136 SUMMIT ST NORWOOD, N.J. 136 SUMMIT ST	01175 07648	230800 124200 355000	975895 V1	975895 -25000 950895	228494 228494 456988	247131 246776 493907	237724 237724 475448
110 17 000000	.49AC 2SFDWG .4900	2	RIVERA, JOHN D & NICOLE L 146 SUMMIT ST NORWOOD, NJ 146 SUMMIT ST	07648	330200 100800 431000	1184819	1184819 00 1184819	284999 284999 569998	307626 307195 614821	296205 296205 592410
110 17.01 .5160	.516AC 2SFD .5160	2	RASTOGI, MAYANK & ELIZABETH KOPEE 15 CLINTON ST NORWOOD, NJ 15 CLINTON	07648	343900 541800 885700	2434789	2434789 00 2434789	585670 585669 1171339	632168 631282 1263450	608698 608697 1217395
110 18 000000	150X139 1LT 2SFDW .4787	2	HASSE, PATRICIA D 60 EGGERS COURT SUMMIT, N.J. 154 SUMMIT ST	07901	327600 87200 414800	1140285	1140285 00 1140285	274287 274286 548573	296064 295648 591712	285072 285071 570143
110 19 000000	100X150 1LT 1SFDW .3444	2	KARDOS, MIHAI & EMILIA 148 SOUTH AVE NORWOOD NJ 148 SOUTH AVE	00597 07648	304200 95800 400000	1099600	1099600 00 1099600	264500 264500 529000	285500 285100 570600	274900 274900 549800
110 20 000000	100X150 1LT 1.5SF&BDWG .3444	2	WASER, SAM & LINDA 140 SOUTH AVE NORWOOD, NJ 140 SOUTH AVE	07648	304200 90100 394300	1083931	1083931 00 1083931	260731 260731 521462	281432 281037 562469	270983 270983 541966
110 21 .5500	.55AC .5500	2	HARARI, GIDON & EFRAT 21 CLINTON ST NORWOOD, NJ 21 CLINTON ST.	07648	349100 585100 934200	2568116	2568116 00 2568116	617740 617740 1235480	666785 665851 1332636	642029 642029 1284058
110 22 .5300	.53AC .5300	2	GAYLE, LLOYD 23 CLINTON ST NORWOOD, NJ 23 CLINTON ST.	00154 07648	345800 451800 797600	2192602	2192602 00 2192602	527413 527413 1054826	569287 568489 1137776	548151 548150 1096301
110 23 .6100	.61AC. .6100	2	DUDZIENSKI, MICHAEL (ETALS) 25 CLINTON STREET NORWOOD, NJ 25 CLINTON ST.	00660 07648	380900 567600 948500	2607427	2607427 00 2607427	627196 627196 1254392	676992 676043 1353035	651857 651857 1303714
111 1 000000	6.27 6.2700	4A	UW OF NJ C/O ALTUS GROUP US INC 21001 N. TATUM BLVD STE 1630-630 PHOENIX, AZ 85050 ILANCH AVE	85050	192600 0 192600	529457	529457 00 529457	127357 127357 254714	137468 137275 274743	132365 132364 264729
111 2 000000	146X100 1SFDWG .3352	2	SOLOW, RICHARD W 2 SOMERSET ROAD NORWOOD, NJ 2 SOMERSET RD	00660 07648	297700 134500 432200	1188118	1188118 00 1188118	285793 285792 571585	308483 308050 616533	297030 297029 594059

8475300

23298600

00

25000

23273600

11196090

12077510

11636804

Block No. Lot No. Qualification Account No.	Land Dimensions Building Description Additional Lots Acreage	Prop. Class	Owner's Name Address City State Property Location	Billing Code Zip Code	Land Improvement Exemption Net Total	2024 Property Tax Special Dist	2024 Total Tax Deduction Net Tax	Amt.Billed 2024 1st Q 2nd Q Total	2nd Half 2024 3rd Q 4th Q Total	Preliminary 2025 Tax 1st Q 2nd Q Total
111 3 000000	100X100 1SFDWG .2296	2	KISHKAREVA, NATALYA 18 SOMERSET RD NORWOOD, NJ 18 SOMERSET RD	00660 07648	260000 147400 407400	1119943	1119943 00 1119943	269394 269393 538787	290782 290374 581156	279986 279986 559972
111 4 000000	125X100 1SFDWG .2870	2	LEE, JOSEPH & JEONG M 20 SOMERSET RD NORWOOD, NJ 20 SOMERSET RD	07648	276300 295300 571600	1571328	1571328 00 1571328	377971 377970 755941	407980 407407 815387	392832 392832 785664
111 5 000000	175X100 2SFDWG .4017	2	PATRICIA LOWNEY TRUST 34 SOMERSET RD NORWOOD, NJ 34 SOMERSET RD	01175 07648	308800 141100 449900	1236775	1236775 00 1236775	297497 297496 594993	321116 320666 641782	309194 309194 618388
111 6 000000	100X100 1SFDWG .2296	2	ZHANG, JANE & LIU, HANJIE 40 SOMERSET RD NORWOOD, NJ 40 SOMERSET RD	00660 07648	260000 217600 477600	1312922	1312922 00 1312922	315813 315813 631626	340887 340409 681296	328231 328230 656461
111 7 000000	75X100 1SFDWG .1722	2	GALOW, HEDWIG R. 52 SOMERSET RD NORWOOD, NJ 52 SOMERSET ROAD	07648	211300 178400 389700	1071285	1071285 00 1071285	257690 257689 515379	278148 277758 555906	267822 267821 535643
111 8 000000	100X100 1SFDWG .2296	2	DELANEY, BRIDGET 58 SOMERSET RD NORWOOD, NJ 58 SOMERSET RD	07648	260000 100900 360900	992114	992114 00 992114	238646 238645 477291	257592 257231 514823	248029 248028 496057
111 9 000000	50X100 1SFDW .1148	2	HALSTATER, BRUCE T 62 SOMERSET RD NORWOOD, NJ 62 SOMERSET RD	07648	162500 105800 268300	737557	737557 00 737557	177414 177413 354827	191499 191231 382730	184390 184389 368779
111 10 000000	75X85 2SFDW .1463	2	DESAI, NAMRATA & KHANT, SAGAR 102 SOMERSET RD NORWOOD, NJ 102 SOMERSET RD	07648	227500 344200 571700	1571603	1571603 00 1571603	378037 378037 756074	408051 407478 815529	392901 392901 785802
111 11 000000	.21 1SFDWG 25X82 .2100	2	CONWAY, JAMES F & CHARLENE E 112 SOMERSET RD NORWOOD, NJ 112 SOMERSET RD	00660 07648	251900 160500 412400	1133688	1133688 00 1133688	272700 272699 545399	294351 293938 588289	283422 283422 566844
111 12 000000	112X80 1.5SFDWG .2057	2	CHOI, HO & EUNGRACE M 120 SOMERSET ROAD NORWOOD, NJ 120 SOMERSET	07648	251900 190600 442500	1216433	1216433 00 1216433	292604 292603 585207	315834 315392 631226	304109 304108 608217
111 13 000000	100X78 1SBDW .1791	2	KERNES, WAYNE & ANITA 128 SOMERSET RD NORWOOD, NJ 128 SOMERSET RD.	00672 07648	235600 784400 1020000	2803980	2803980 00 2803980	707802 707802 1415604	694698 693678 1388376	700995 700995 1401990
111 14 000000	100X77 .1768	2	COSNEY, TIMMY J & MARY 136 SOMERSET RD NORWOOD, NJ 136 SOMERSET RD.	00660 07648	235600 580100 815700	2242359	2242359 00 2242359	539382 539382 1078764	582206 581389 1163595	560590 560590 1121180
111 15 000000	100 X 74 1.5SFDN .1699	2	MURRAY, ROBERT J. & ELIZABETH 144 SOMERSET ROAD NORWOOD, N.J. 144 SOMERSET ROAD	01175 07648	229100 152600 381700	1049293	1049293 00 1049293	252400 252399 504799	272438 272056 544494	262324 262323 524647
111 16 000000	100X65 ADD. DORMER .1492	2	KEATING, C. & J. 158 SOMERSET RD. NORWOOD, N.J. 158 SOMERSET ROAD	07648	229100 99900 329000	904421 W1	904421 -25000 879421	211302 211301 422603	228574 228244 456818	219856 219855 439711



Block No. Lot No. Qualification Account No.	Land Dimensions Building Description Additional Lots Acreage	Prop. Class	Owner's Name Address City State Property Location	Billing Code Zip Code	Land Improvement Exemption Net Total	2024 Property Tax Special Dist	2024 Total Tax Deduction Net Tax	Amt.Billed 2024 1st Q 2nd Q Total	2nd Half 2024 3rd Q 4th Q Total	Preliminary 2025 Tax 1st Q 2nd Q Total
111 17 000000	100X70 2STRY .1607	2	GRACE KRANWINKEL 224 LEXINGTON AVE DUMONT, NJ 162 SOMERSET	07628	229100 135300 364400	1001736	1001736 00 1001736	240960 240959 481919	260091 259726 519817	250434 250434 500868
111 18	112.5 X67 1LOT 1SFDWG .1730	2	PANELLA, VINCENT S 166 SOMERSET ROAD NORWOOD, NJ 166 SOMERSET ROAD	07648	226700 106900 333600	917066	917066 00 917066	220593 220593 441186	238107 237773 475880	229267 229266 458533
111 19 000000	75 X 65 1 LOT 1SFRDWATTG .1119	2	KARDOS, VICTOR & ELIZABETH 14 JOHN CIRCLE NORWOOD, N.J. 172 SOMERSET ROAD	07648	201500 120600 322100	885453	885453 00 885453	212989 212989 425978	229899 229576 459475	221364 221363 442727
111 20	87 X 60 1 LOT 2SFDWG .1198	2	CONMY, DANIEL L & TARA A 178 SOMERSET RD NORWOOD, NJ 178 SOMERSET RD.	07648	199100 102800 301900	829923	829923 00 829923	199632 199631 399263	215481 215179 430660	207481 207481 414962
111 21 000000	75X62 2SFDWG .1067	2	CAMBRIDGE, JOHN&CARLE, MARY 188 SOMERSET RD NORWOOD, NJ 188 SOMERSET	07648	191800 111600 303400	834047	834047 00 834047	200624 200623 401247	216552 216248 432800	208512 208512 417024
111 22 000000	100X61 2SFDWG .1400	2	DI BARTOLOMEO, MATTHEW JAMES ETAL 194 SOMERSET RD NORWOOD, NJ 194 SOMERSET	07648	208000 95800 303800	835146	835146 00 835146	200888 200888 401776	216837 216533 433370	208787 208786 417573
111 23 000000	125X60 1SFDWG .1722	2	RITCHEY, THOMAS & MARY 206 SOMERSET RD NORWOOD, NJ 206 SOMERSET	07648 01175	223400 156400 379800	1044070	1044070 00 1044070	251143 251143 502286	271082 270702 541784	261018 261017 522035
111 24 000000	IRR. .0000	1	LAUE, HK&DM 217 TAPPAN ROAD HARRINGTON PARK, N.J. SOMERSET RD	07640	56100 0 56100	154219	154219 00 154219	37097 37096 74193	40041 39985 80026	38555 38555 77110
111 25	.28 .2800	4A	UW OF NJ C/O ALTUS GROUP US INC 21001 N. TATUM BLVD STE 1630-630 PHOENIX, AZ 85050 SOMERSET RD.	85050	9300 0 9300	25566	25566 00 25566	6150 6150 12300	6638 6628 13266	6392 6391 12783
111 26	.66 .6600	4A	UW OF NJ C/O ALTUS GROUP US INC 21001 N. TATUM BLVD STE 1630-630 PHOENIX, AZ 85050 SOMERSET RD.	85050	19500 0 19500	53606	53606 00 53606	12895 12894 25789	13918 13899 27817	13402 13401 26803
112 1 000000	103X70 IRR. 1.5SFDWG .0000	2	LEVY, JAY L. & MARCY R. 39 SOMERSET RD. NORWOOD, NJ 39 SOMERSET RD	07648 00660	246400 189200 435600	1197464	1197464 00 1197464	288041 288040 576081	310910 310473 621383	299366 299366 598732
112 2 000000	180X106 1.5SFDWG .4380	2	COSTANTINO, NICK 31 SOMERSET RD NORWOOD, NJ 31 SOMERSET RD	07648	337400 124300 461700	1269213	1269213 00 1269213	305300 305299 610599	329538 329076 658614	317304 317303 634607
112 3 000000	100X100 1SFDWG .2296	2	SHIELDS, MICHAEL I & STEPHANIE R 22 WYNDHAM RD NORWOOD, NJ 22 WYNDHAM RD	07648	280800 199700 480500	1320895	1320895 00 1320895	317731 317731 635462	342957 342476 685433	330224 330224 660448
112 4 000000	125X150 1LT 1.5SFDWG .4304	2	STANCHINA JR, ROBERT A & PORTO, MARK 730 BLANCH AVENUE NORWOOD, NJ 730 BLANCH AVE	07648	323100 189100 512200	1408038	1408038 00 1408038	338693 338692 677385	365583 365070 730653	352010 352009 704019

4283900

11776442

00

00

11776442

5665464

6110978

5888224

Block No. Lot No. Qualification Account No.	Land Dimensions Building Description Additional Lots Acreage	Prop. Class	Owner's Name Address City State Property Location	Billing Code Zip Code	Land Improvement Exemption Net Total	2024 Property Tax Special Dist	2024 Total Tax Deduction Net Tax	Amt.Billed 2024 1st Q 2nd Q Total	2nd Half 2024 3rd Q 4th Q Total	Preliminary 2025 Tax 1st Q 2nd Q Total
112 5 000000	100X150 1LT 1.5SFDWG .3444	2	RUTA, PETRICA 724 BLANCH AVE NORWOOD, NJ 724 BLANCH AVE	07648	304200 153600 457800	1258492	1258492 00 1258492	302721 302720 605441	326755 326296 653051	314623 314623 629246
112 6 000000	125X150 1LT 1.5SFDWG .4304	2	TORRES, JAMES & BRIANNA 710 BLANCH AVENUE NORWOOD, NJ 710 BLANCH AV.	07648	332200 146800 479000	1316771	1316771 00 1316771	316739 316739 633478	341886 341407 683293	329193 329193 658386
112 7 000000	1SFWD .0729	2	CARRASCO, ENRIQUE & KATHLEEN 17 SOMERSET RD NORWOOD, NJ 17 SOMERSET RD	00660 07648	306800 112400 419200	1152381	1152381 -25000 1127381	270946 270946 541892	292954 292535 585489	281846 281845 563691
113 1 000000	100X106 1STRY .2433	2	KIM, TAEHEE CHUNG & HEYJIN 81 SOMERSET RD NORWOOD, NJ 81 SOMERSET RD.	07648	281100 153900 435000	1195815	1195815 00 1195815	287644 287644 575288	310481 310046 620527	298954 298954 597908
113 2 000000	100X100 1SFDWG .2296	2	SCHUCK, ROBERT N & CONCETTA M 85 SOMERSET RD NORWOOD, NJ 85 SOMERSET RD	07648	264100 183800 447900	1231277	1231277 -25000 1206277	289924 289924 579848	313439 312990 626429	301570 301569 603139
113 3 000000	100X100 .0000	2	PARK, DYLAN 89 SOMERSET ROAD NORWOOD, NJ 89 SOMERSET RD	07648	264100 127600 391700	1076783	1076783 00 1076783	259012 259012 518024	279576 279183 558759	269196 269196 538392
113 4.01 000000	50X100 .1148	2	MICELI, FRANK J. & MIDORI HAYASE 99 SOMERSET RD. NORWOOD, NJ 99 SOMERSET ROAD	07648	182800 155300 338100	929437	929437 00 929437	223569 223569 447138	241319 240980 482299	232360 232359 464719
113 4.02 000000	50X100 2SFDWG .1148	2	POLIFRONE, MATTHEW & JESSICA J 40 KENSINGTON AVE NORWOOD, NJ 40 KENSINGTON	00154 07648	182800 88300 271100	745254	745254 00 745254	179265 179265 358530	193498 193226 386724	186314 186313 372627
113 5 000000	100X100 1SFDWG .2296	2	ISGRO JR, JOSEPH 115 SOMERSET RD NORWOOD, NJ 115 SOMERSET RD	07648	264100 123300 387400	1064963	1064963 00 1064963	256169 256168 512337	276507 276119 552626	266241 266241 532482
113 6 000000	100 X 100 1F 2G .2296	2	MUJICA, M. CHRISTINE 121 SOMERSET RD NORWOOD, NJ 121 SOMERSET RD	00672 07648	264100 174700 438800	1206261	1206261 00 1206261	290157 290156 580313	313194 312754 625948	301566 301565 603131
113 7 000000	100X100 1LT 1.5SFDW2G .2296	2	LEHMANN, DONALD & KRISTIN 125 SOMERSET RD. NORWOOD N.J. 125 SOMERSET RD	07648	264100 158200 422300	1160903	1160903 00 1160903	279246 279246 558492	301417 300994 602411	290226 290226 580452
113 8 000000	55X95 1SFDWG .1199	2	SAMUELSON, LINDA 62 KENSINGTON AVE NORWOOD N.J. 62 KENSINGTON	07648	182800 111500 294300	809031	809031 00 809031	194606 194606 389212	210057 209762 419819	202258 202258 404516
113 9 000000	50X100 2SFDWG LT .1148	2	DEITSCH, JOHN & VINCENNE 60 KENSINGTON AVE NORWOOD, N.J. 60 KENSINGTON	07648	182800 86200 269000	739481	739481 00 739481	177877 177876 355753	191999 191729 383728	184871 184870 369741
113 10 000000	50X100 2SFDWG .1148	2	LANZA, THOMAS & DONNA 56 KENSINGTON AVE NORWOOD, NJ 56 KENSINGTON	00660 07648	182800 94400 277200	762023	762023 00 762023	183299 183298 366597	197852 197574 395426	190506 190506 381012

5328800

14648872

00

50000

14598872

7022343

7576529

7299442

Block No. Lot No. Qualification Account No.	Land Dimensions Building Description Additional Lots Acreage	Prop. Class	Owner's Name Address City State Property Location	Billing Code Zip Code	Land Improvement Exemption Net Total	2024 Property Tax Special Dist	2024 Total Tax Deduction Net Tax	Amt.Billed 2024 1st Q 2nd Q Total	2nd Half 2024 3rd Q 4th Q Total	Preliminary 2025 Tax 1st Q 2nd Q Total
113 11 000000	50 X 100 1 LOT 4LT 2SFDWG .1148	2	HARPER, TRAVIS & BORTOLATO, LISA 50 KENSINGTON AVE NORWOOD, NJ 50 KENSINGTON	00660 07648	182800 126600 309400	850541	850541 00	204591 204591	220834 220525	212636 212635
113 12 000000	50X100 2SFDWG .1148	2	PATEL, DINESH & HARSHA 48 KENSINGTON AVE. NORWOOD N.J. 48 KENSINGTON	00660 07648	182800 106600 289400	795561	795561 00	191366 191366	206559 206270	198891 198890
113 13 000000	50X100 2SFDWG .1148	2	SMITH, SEAN & BELINDA 46 KENSINGTON AVE NORWOOD, NJ 46 KENSINGTON AVE	07648	182800 88300 271100	745254	745254 00	179265 179265	193498 193226	186314 186313
113 14 000000	75X100 2SFDWG .1722	2	LEE, JIYONG ETAL 36 KENSINGTON AVENUE NORWOOD, NJ 36 KENSINGTON	07648	243800 108100 351900	967373	967373 00	232694 232694	251169 250816	241844 241843
113 15 000000	75X100 1SFDWG .1722	2	SIN, JUNG JOO & KISU 28 KENSINGTON AVE. NORWOOD, NJ 28 KENSINGTON	07648	243800 81900 325700	895349	895349 00	215370 215369	232468 232142	223838 223837
113 16 000000	50X100 2SFDWG .1148	2	JAROSKY, MIKE & ANNA 24 KENSINGTON AVE. NORWOOD, N.J. 24 KENSINGTON AVE.	01044 07648	182800 150600 333400	916517	916517 00	220461 220461	237964 237631	229130 229129
113 17 000000	75X100 1SFDWG .1722	2	CARTER, EMILY L & CHRISTOPHER 20 KENSINGTON AVE NORWOOD, NJ 20 KENSINGTON	07648	243800 157600 401400	1103449	1103449 00	265426 265426	286499 286098	275863 275862
113 18 000000	131X108IRR 1SB&FDWG .0000	2	SULLIVAN, EDMOND D & REIDUN 10 KENSINGTON AVENUE NORWOOD, NJ 10 KENSINGTON	00660 07648	294100 262900 557000	1531193	1531193 00	368317 368316	397559 397001	382799 382798
114 1 000000	75X100 1SBFDWG .1722	2	MOON, WON JUNG & NAM KYUNG 135 SOMERSET RD NORWOOD, N.J. 135 SOMERSET RD	01175 07648	243800 115800 359600	988540	988540 00	237786 237785	256665 256304	247135 247135
114 2.01	75 X 100 .1722	2	PANELLA, DONALYNN 145 SOMERSET RD NORWOOD, NJ 145 SOMERSET ROAD	07648	243800 363100 606900	1668368	1668368 00	401313 401313	433175 432567	417092 417092
114 2.02 000000	75 X 100 .1722	2	MILLSTEIN, JEFFREY P. & KATHY M. 149 SOMERSET ROAD NORWOOD, N.J. 149 SOMERSET RD	00660 07648	243800 350600 594400	1634006	1634006 00	393047 393047	424253 423659	408502 408501
114 3 000000	75X100 1SFDWG .1722	2	MARTINEZ (ETAL), CHRISTI 153 SOMERSET RD NORWOOD, NJ 153 SOMERSET RD	07648	243800 126100 369900	1016855	1016855 00	244597 244596	264016 263646	254214 254214
114 4 000000	50X100 2SFDWG .1148	2	GOMEZ, ALBERTO & TINA L GRESHAM 157 SOMERSET ROAD NORWOOD, NJ 157 SOMERSET RD	01175 07648	182800 92400 275200	756525	756525 00	181976 181976	196424 196149	189132 189131
114 5 000000	50X100 2SFDWG .1148	2	LEGGETT, ROBERT & AMANDA 163 SOMERSET RD. NORWOOD, NJ 163 SOMERSET RD	00672 07648	182800 104100 286900	788688	788688 00	189713 189713	204775 204487	197172 197172

5332200

14658219

00

00

14658219

7051840

7606379

7329114

Block No. Lot No. Qualification Account No.	Land Dimensions Building Description Additional Lots Acreage	Prop. Class	Owner's Name Address City State Property Location	Billing Code Zip Code	Land Improvement Exemption Net Total	2024 Property Tax Special Dist	2024 Total Tax Deduction Net Tax	Amt.Billed 2024 1st Q 2nd Q Total	2nd Half 2024 3rd Q 4th Q Total	Preliminary 2025 Tax 1st Q 2nd Q Total
114 6 000000	50X100 2SFDWG .1148	2	KIERCE, JACQUELINE A ETAL 165 SOMERSET RD NORWOOD, NJ 165 SOMERSET RD	07648	182800 118700 301500	828824	828824 00	199367 199367 398734	215196 214894 430090	207206 207206 414412
114 7 000000	50X100 2SFDWG .1148	2	CONTICELLO, JOSEPH M & LORRY 169 SOMERSET ROAD NORWOOD, NJ 169 SOMERSET RD	07648	182800 107100 289900	796935	796935 00	191697 191696 383393	206916 206626 413542	199234 199234 398468
114 8 000000	50X100 2SFDWG .1148	2	O'TOOLE, JOHN & JANET 175 SOMERSET RD NORWOOD, NJ 175 SOMERSET RD	07648 00660	182800 91900 274700	755150	755150 00	181646 181645 363291	196067 195792 391859	188788 188787 377575
114 9 000000	50X100 1SFDWG .1148	2	WADIA HOMI J & HAVOVI 177 SOMERSET ROAD NORWOOD, N.J. 177 SOMERSET RD	07648 00660	182800 146000 328800	903871	903871 00	217419 217419 434838	234681 234352 469033	225968 225968 451936
114 10 000000	50X100 2SFDWG .1148	2	MYERS, NANCY 181 SOMERSET RD NORWOOD, N.J. 181 SOMERSET RD	07648	182800 99200 282000	775218	775218 00	186473 186472 372945	201278 200995 402273	193805 193804 387609
114 11 000000	50X100 2SFDWG .1148	2	LUBY, JUNKO 185 SOMERSET ROAD NORWOOD, NJ 185 SOMERSET RD	07648 00660	182800 102300 285100	783740	783740 00	188523 188522 377045	203490 203205 406695	195935 195935 391870
114 12 000000	50X100 2SFDWG .1148	2	ROMAINE, JAMES JOHN JR & BARBARA T 16 HERITAGE RD OLD TAPPAN, NJ 189 SOMERSET RD	07675	182800 135100 317900	873907	873907 00	210212 210211 420423	226901 226583 453484	218477 218477 436954
114 13 000000	75X100 2SFDWG .1722	2	FRANGIONE, LORI A 193 SOMERSET RD NORWOOD, NJ 193 SOMERSET RD	07648	245400 110600 356000	978644	978644 00	235405 235405 470810	254095 253739 507834	244661 244661 489322
114 14 000000	50X100 2SFDWG .1148	2	SENICAR, KARL H & REGINA MARIA 134 KENSINGTON AVE NORWOOD, NJ 134 KENSINGTON	07648	187700 96900 284600	782365	782365 00	188192 188192 376384	203133 202848 405981	195592 195591 391183
114 15 000000	50X100 2SFDWG .1148	2	HEIMBUCH, MICHAEL J 128 KENSINGTON AVE NORWOOD, NJ 128 KENSINGTON	07648 00660	182800 101100 283900	780441	780441 00	187729 187729 375458	202634 202349 404983	195111 195110 390221
114 16 000000	50X100 2SFDWG .1148	2	JUNG, GWANG S & MI R 126 KENSINGTON AVE NORWOOD, NJ 126 KENSINGTON	07648	182800 100200 283000	777967	777967 00	187134 187134 374268	201991 201708 403699	194492 194492 388984
114 17 000000	50X100 2SFDWG .1148	2	EPSTEIN, JENNIFER 120 KENSINGTON AVE NORWOOD, NJ 120 KENSINGTON	07648 00660	182800 91700 274500	754601	754601 00	181514 181513 363027	195924 195650 391574	188651 188650 377301
114 18 000000	50X100 2SFDWG .1148	2	MURRAY, ELIZABETH ETALS 144 SOMERSET RD NORWOOD, NJ 116 KENSINGTON	07648	182800 82300 265100	728760	728760 00	175298 175297 350595	189215 188950 378165	182190 182190 364380
114 19 000000	100X100 2SFDWG .2296	2	CLAIR, MARY L & ANN 112 KENSINGTON AVE NORWOOD, NJ 112 KENSINGTON	07648	264100 84000 348100	956927	956927 00	230182 230181 460363	248456 248108 496564	239232 239232 478464

4175100

11477350

00

00

11477350

5521574

5955776

5738679

Block No. Lot No. Qualification Account No.	Land Dimensions Building Description Additional Lots Acreage	Prop. Class	Owner's Name Address City State Property Location	Billing Code Zip Code	Land Improvement Exemption Net Total	2024 Property Tax Special Dist	2024 Total Tax Deduction Net Tax	Amt.Billed 2024 1st Q 2nd Q Total	2nd Half 2024 3rd Q 4th Q Total	Preliminary 2025 Tax 1st Q 2nd Q Total
114 20 000000	75X100 00 2SFDW .1722	2	SILBERBERG, EITAN & ORIT 104 KENSINGTON AVE NORWOOD, NJ 104 KENSINGTON	07648	243800 174500 418300	1149907	1149907 00 1149907	276601 276601 553202	298562 298143 596705	287477 287477 574954
114 21 000000	50X100 .1148	1	SOMPLE (TRSTE), ANNETTE 96 KENSINGTON AVENUE NORWOOD, NJ 98 KENSINGTON AVE	07648	29300 0 29300	80546	80546 00 80546	19375 19375 38750	20913 20883 41796	20137 20136 40273
114 22 000000	50X100 2SFDWG .1148	2	CERBASI, PHILIP & JOYCE 90 KENSINGTON AVE NORWOOD, N.J. 90 KENSINGTON	02640 07648	182800 94000 276800	760923	760923 00 760923	183034 183034 366068	197566 197289 394855	190231 190231 380462
114 23 000000	50X100 2SFDWG .1148	2	LUBY, MICHAEL & AMY 88 KINSINGTON AVENUE NORWOOD, NJ 88 KENSINGTON	00660 07648	182800 151600 334400	919266	919266 00 919266	221122 221122 442244	238678 238344 477022	229817 229816 459633
114 24 000000	50X100 2SFDWG .1148	2	WALTHER, PAUL 82 KENSINGTON AVE. NORWOOD, N.J. 82 KENSINGTON AVE.	00660 07648	182800 120700 303500	834322	834322 00 834322	200690 200689 401379	216623 216320 432943	208581 208580 417161
114 25 000000	50X100 2SFDWG .1148	2	KIM, UNKOO & HELEN 78 KENSINGTON NORWOOD, NJ 78 KENSINGTON	07648	182800 97900 280700	771644	771644 00 771644	185613 185613 371226	200350 200068 400418	192911 192911 385822
114 26 000000	100 X 100 2SF 1CAR .2296	2	74 KENSINGTON CO 74 KENSINGTON AVENUE NORWOOD, NJ 74 KENSINGTON	00660 07648	264100 158000 422100	1160353	1160353 00 1160353	279114 279114 558228	301274 300851 602125	290089 290088 580177
114 27 .1148	50X100 .1148	2	SOMPLE(ETAL/TRUSTES), CHARLES R 96 KENSINGTON AVE NORWOOD, NJ 96 KENSINGTON AVE.	07648	182800 92100 274900	755700 v1	755700 -25000 730700	175528 175528 351056	189960 189684 379644	182675 182675 365350
115 1 000000	100X150 1SFWDG .3444	2	KUDER JR, JOHN R & BRIANNE L DEPTUCH- 11 KENSINGTON AVE NORWOOD, NJ 11 KENSINGTON	07648	309500 171600 481100	1322544	1322544 00 1322544	318128 318127 636255	343385 342904 686289	330636 330636 661272
115 2 000000	100X250 1SFWDG .5739	2	BOURKE, BRIAN & DANIELLE 21 KENSINGTON AVENUE NORWOOD, NJ 21 KENSINGTON	07648	341200 143200 484400	1331616	1331616 00 1331616	320310 320309 640619	345741 345256 690997	332904 332904 665808
115 3 000000	75X100 3 LOTS 2SFDG .1722	2	SIMPSON, MACKENZIE (ETAL) 31 KENSINGTON AVENUE NORWOOD, NJ 31 KENSINGTON	07648	269700 121300 391000	1074859	1074859 00 1074859	258549 258549 517098	279076 278685 557761	268715 268715 537430
115 4 000000	50X100 2SFDWG .1148	2	WIGGERS, TYLER & GARY J 35 KENSINGTON AVENUE NORWOOD, NJ 35 KENSINGTON AV	07648	182800 234400 417200	1146883	1146883 00 1146883	275874 275873 551747	297777 297359 595136	286721 286721 573442
115 5 000000	50X100 2SFDWG .1148	2	MCCARTHY, CAMERON KENNETH ETAL 37 KENSINGTON AVE NORWOOD, NJ 37 KENSINGTON	07648	199900 100300 300200	825250	825250 00 825250	198508 198507 397015	214268 213967 428235	206313 206312 412625
115 6 000000	50X100 2SFDWG .1148	2	HUSSEY, MAUREEN 43 KENSINGTON AVE NORWOOD, NJ 43 KENSINGTON	07648	182800 119500 302300	831023	831023 00 831023	199896 199896 399792	215767 215464 431231	207756 207756 415512

4716200

12964836

00

25000

12939836

6224679

6715157

6469921



Block No. Lot No. Qualification Account No.	Land Dimensions Building Description Additional Lots Acreage	Prop. Class	Owner's Name Address City State Property Location	Billing Code Zip Code	Land Improvement Exemption Net Total	2024 Property Tax Special Dist	2024 Total Tax Deduction Net Tax	Amt.Billed 2024 1st Q 2nd Q Total	2nd Half 2024 3rd Q 4th Q Total	Preliminary 2025 Tax 1st Q 2nd Q Total
115 7 000000	50X100 2SFDWG .1148	50X100 2	GIACCONE, RICHARD & ROBYN 45 KENSINGTON AVE. NORWOOD N.J. 45 KENSINGTON	07648	182800 115100 297900	818927	818927 00 818927	196987 196986 393973	212626 212328 424954	204732 204732 409464
115 8 000000	50X100 2SFDWG .1148	2	MCHUGH JR, THOMAS JAMES ETAL 51 KENSINGTON AVE NORWOOD, NJ 51 KENSINGTON	07648	182800 114100 296900	816178	816178 00 816178	196326 196325 392651	211912 211615 423527	204045 204044 408089
115 9 000000	75X100 .1722	2	MATHEW, JUSTIN & RUBY 55 KENSINGTON AVE NORWOOD, NJ KENSINGTON AVE	07648	243800 199300 443100	1218082	1218082 00 1218082	293000 293000 586000	316263 315819 632082	304521 304520 609041
115 10 000000	75X100 1SFDWG .1722	2	OLSEN, A.T. & D.T. 65 KENSINGTON AVE NORWOOD, N.J. 65 KENSINGTON	07648	243800 136500 380300	1045445 V1	1045445 -25000 1020445	245224 245223 490447	265189 264809 529998	255112 255111 510223
115 11 000000	75X100 2SFDWG .1722	2	FUHRMANN, MARILYN J PO BOX 421 NORWOOD, NJ 69 KENSINGTON	07648	243800 104200 348000	956652	956652 00 956652	230115 230115 460230	248385 248037 496422	239163 239163 478326
115 12 000000	75X100 ADD. & SIDING .1722	2	HAMRANI, FARID & GHANIA 77 KENSINGTON AVENUE NORWOOD, NJ 77 KENSINGTON AVE.	07648 00660	243800 139500 383300	1053692	1053692 00 1053692	253458 253457 506915	273580 273197 546777	263423 263423 526846
115 13 000000	50X100 2SFDWG .1148	2	SFRAGA, PETER & MC PARTLAND, ABAIGEAL 81 KENSINGTON AVENUE NORWOOD, NJ 81 KENSINGTON	07648	182800 114900 297700	818377	818377 00 818377	196855 196854 393709	212483 212185 424668	204595 204594 409189
115 14 000000	50X100 2SFDW .1148	2	CHONILLO, RAUL & SARA 85 KENSINGTON AVE. NORWOOD, NJ 85 KENSINGTON	07648 00187	182800 76700 259500	713366	713366 00 713366	171595 171594 343189	185218 184959 370177	178342 178341 356683
115 15 000000	50X100 2SFDWG .1148	2	HAN, ETHAN & KIM, STEPHANIE 91 KENSINGTON AVE NORWOOD, NJ 91 KENSINGTON	07648	182800 219600 402400	1106198	1106198 00 1106198	266087 266087 532174	287213 286811 574024	276550 276549 553099
115 16 000000	50X100 2SFDWG .1148	2	HAMM, BRIAN & LIU, JULIA 95 KENSINGTON AVE NORWOOD, NJ 95 KENSINGTON	07648 00660	182800 91400 274200	753776	753776 00 753776	181315 181315 362630	195710 195436 391146	188444 188444 376888
115 17 000000	100X100 4LT 2SFDWG .2296	2	MOWREY, PAUL & NICOLE 99 KENSINGTON AVE NORWOOD, NJ 99 KENSINGTON	07648	264100 186200 450300	1237875	1237875 00 1237875	297761 297761 595522	321402 320951 642353	309469 309469 618938
115 18 000000	100X100 1SFDWG .2296	2	FABER, CAROL RENEE 107 KENSINGTON AVE NORWOOD N.J. 107 KENSINGTON	07648	264100 143800 407900	1121317 S1	1121317 -25000 1096317	263474 263474 526948	284889 284480 569369	274080 274079 548159
115 19 000000	50X100 2SFDW .1148	2	SCHANCK, GREGORY & RACHEL 115 KENSINGTON AVE NORWOOD, NJ 115 KENSINGTON	07648 00660	182800 76000 258800	711441	711441 00 711441	171132 171131 342263	184719 184459 369178	177861 177860 355721
115 20 000000	50X100 2SFDWG .1148	2	MAURER ROBERT & CAROL 119 KENSINGTON AVE NORWOOD, N.J. 119 KENSINGTON	07648	182800 84300 267100	734258 V1	734258 -25000 709258	170370 170370 340740	184393 184125 368518	177315 177314 354629

4767400

13105584

00

75000

13030584

6267391

6763193

6515295

Block No. Lot No. Qualification Account No.	Land Dimensions Building Description Additional Lots Acreage	Prop. Class	Owner's Name Address City State Property Location	Billing Code Zip Code	Land Improvement Exemption Net Total	2024 Property Tax Special Dist	2024 Total Tax Deduction Net Tax	Amt.Billed 2024 1st Q 2nd Q Total	2nd Half 2024 3rd Q 4th Q Total	Preliminary 2025 Tax 1st Q 2nd Q Total
115 21 000000	50X100 2SFDWG .1148	2	SERRANO, FRANCES 121 KENSINGTON AVE NORWOOD, NJ 121 KENSINGTON AVE.	07648	182800 108100 290900	799684	799684 00 799684	192358 192358 384716	207630 207338 414968	199921 199921 399842
115 22 000000	50X100 1SFDWG .1148	2	JUNG, JEONG HWA 129 KENSINGTON AVE NORWOOD, NJ 129 KENSINGTON AV.	07648	182800 129200 312000	857688	857688 00 857688	206310 206310 412620	222690 222378 445068	214422 214422 428844
115 23 000000	50X100 2SFDWG .1148	2	PIAZZA, S. & GIULIANO, T.C. 131 KENSINGTON AVE NORWOOD, NJ 131 KENSINGTON	00660 07648	182800 97900 280700	771644	771644 00 771644	185613 185613 371226	200350 200068 400418	192911 192911 385822
115 24 000000	50X100 1SFDW .1148	2	LEE, ALICE (ETAL) 133 KENSINGTON AVENUE NORWOOD, NJ 133 KENSINGTON AVE.	00660 07648	187700 136300 324000	890676	890676 00 890676	214245 214245 428490	231255 230931 462186	222669 222669 445338
115 25 000000	100X125 1LT 1SFDWG .2870	2	CHUN, HYUNGKI & JANE LEE 34 SUMMIT ST NORWOOD, NJ 34 SUMMIT ST	00672 07648	286000 146000 432000	1187568	1187568 00 1187568	285660 285660 571320	308340 307908 616248	296892 296892 593784
115 26 000000	100X125 1LOT 1.5SFDWG .2870	2	PATEL RK. & C. 36 SUMMIT ST. NORWOOD, N.J. 36 SUMMIT ST.	01175 07648	286000 173900 459900	1264265	1264265 00 1264265	304109 304109 608218	328254 327793 656047	316067 316066 632133
115 27 000000	125X192 .5510	2	HIGGINS, ANN LOUISE 860 BLANCH AVENUE NORWOOD, NJ 860 BLANCH AVE.	00672 07648	345200 195700 540900	1486934	1486934 00 1486934	357671 357670 715341	386067 385526 771593	371734 371733 743467
115 28.01 000000	104X393 .9383	2	ANDROSIGLIO, MICHAEL & ASSUNTA 850 BLANCH AVE NORWOOD, NJ 850 BLANCH AVE.	07648	351000 503200 854200	2348196	2348196 00 2348196	564840 564840 1129680	609685 608831 1218516	587049 587049 1174098
115 28.02 000000	104X393 .9383	2	TRIVEDI, TUSHAR 4010 S. OCEAN DR, #4201 HOLLYWOOD, FL 840 BLANCH AVE.	00660 33019	351000 377900 728900	2003746	2003746 00 2003746	481986 481985 963971	520252 519523 1039775	500937 500936 1001873
115 29 000000	155X393 1LT 2SFDWG 1.3984	2	BARNES, NANCY H 832 BLANCHE AVE NORWOOD, NJ 832 BLANCH AVE	07648	397200 274800 672000	1847328 v1	1847328 -25000 1822328	438110 438110 876220	473390 472718 946108	455582 455582 911164
115 30.01 000000	117X394 1.0583	2	COHEN, AARON & SUSIE 826 BLANCH AVE NORWOOD, NJ 826 BLANCH AVE	07648 R225	363400 825700 1189100	3268836	3268836 00 3268836	786293 786292 1572585	848720 847531 1696251	817209 817209 1634418
115 30.02 000000	117X394 1.0583	2	DEMA, FATMIR 820 BLANCH AVE NORWOOD, NJ 820 BLANCH AVE	07648 R225	363400 958600 1322000	3634178	3634178 00 3634178	874173 874172 1748345	943578 942255 1885833	908545 908544 1817089
115 31 000000	81X415 1LT 1.5SFDWG .7717	2	RADONCIC, JASMIN & ZLATAN 806 BLANCH AVE NORWOOD, NJ 806 BLANCH AVE	07648	301600 335900 637500	1752488	1752488 00 1752488	421547 421547 843094	455016 454378 909394	438122 438122 876244
115 32 000000	1.267AC 2SFDWG 1.2670	2	MALESARDI, JILL 800 BLANCH AVE NORWOOD, NJ 800 BLANCH AVE	07648	383500 212800 596300	1639229	1639229 00 1639229	394304 394303 788607	425609 425013 850622	409808 409807 819615

8640400

23752460

00

25000

23727460

11414433

12313027

11863731

Block No. Lot No. Qualification Account No.	Land Dimensions Building Description Additional Lots Acreage	Prop. Class	Owner's Name Address City State Property Location	Billing Code Zip Code	Land Improvement Exemption Net Total	2024 Property Tax Special Dist	2024 Total Tax Deduction Net Tax	Amt.Billed 2024 1st Q 2nd Q Total	2nd Half 2024 3rd Q 4th Q Total	Preliminary 2025 Tax 1st Q 2nd Q Total
115 33 000000	125 X 416 1LOT 2STRY 1.1938	2	KELLY, DANIEL M 778 BLANCH AVENUE NORWOOD, NJ 778 BLANCH AVE	07648	369900 636400 1006300	2766319	2766319 00 2766319	665416 665416 1330832	718247 717240 1435487	691580 691580 1383160
115 34 000000	94X416 1LOT 1SFDWG .8977	2	WESTPHAL, MICHAEL & ETAL 770 BLANCH AVE NORWOOD, NJ 770 BLANCH AVE	07648	299500 456100 755600	2077144	2077144 00 2077144	499641 499640 999281	539310 538553 1077863	519286 519286 1038572
115 35 000000	94X417 1LT .8999	2	MIRABITO, SUSAN 766 BLANCH AVE NORWOOD, N.J. 766 BLANCH AVE	07648	332800 231000 563800	1549886	1549886 00 1549886	372813 372813 745626	402412 401848 804260	387472 387471 774943
115 36 000000	1.17 1.5SFDWG 1.1700	2	KERSLAKE, RICHARD & SILVIA 760 BLANCH AVENUE NORWOOD, NJ 760 BLANCH AV.	00660 07648	376400 102300 478700	1315946	1315946 00 1315946	316541 316540 633081	341672 341193 682865	328987 328986 657973
115 37 000000	.64 1SFDWG .6400	2	SONG, WON JAE & LEE, SORI 750 BLANCH AVE NORWOOD, NJ 750 BLANCH AVE	07648	315900 127300 443200	1218357	1218357 00 1218357	293066 293066 586132	316334 315891 632225	304590 304589 609179
115 38 000000	100X149 1SB&FDWG .3421	2	NAGY IREN 33 WYNDHAM RD. NORWOOD, N.J. 33 WYNDHAM RD	07648	293800 204200 498000	1369002	1369002 00 1369002	329303 329302 658605	355448 354949 710397	342251 342250 684501
115 39 000000	100X100 1SFDWG .2296	2	D'ERCOLE, FRANK L & MAUREEN E 521 SUMMIT ST NORWOOD, NJ 25 WYNDHAM RD	00660 07648	260000 112200 372200	1023178	1023178 00 1023178	246118 246117 492235	265658 265285 530943	255795 255794 511589
115 40 000000	100X100 1SFDWG .2296	2	KORISCH, ILYA & LUBA STEIN 19 WYNDHAM RD NORWOOD, NJ 19 WYNDHAM ROAD	00660 07648	260000 229800 489800	1346460	1346460 00 1346460	323881 323880 647761	349595 349104 698699	336615 336615 673230
115 41 000000	50X100 .1148	2	BAN, JEAJOON & KYUNGHEE 53 KENSINGTON AVE NORWOOD, NJ 53 KENSINGTON AVE	07648	182800 76000 258800	711441	711441 00 711441	171132 171131 342263	184719 184459 369178	177861 177860 355721
116 1 000000	50X100 2SFDWG .1148	2	JONES, ROBERT C & GILROY, LAURA E 205 SOMERSET RD NORWOOD, NJ 205 SOMERSET	07648	187700 87800 275500	757350	757350 00 757350	182175 182174 364349	196638 196363 393001	189338 189337 378675
116 2 000000	100X100 1SFDW .2296	2	KIRSCHNER, MICHAEL & KELLY, PAMELA 213 SOMERSET RD NORWOOD, NJ 213 SOMERSET	07648	264100 119900 384000	1055616	1055616 00 1055616	253920 253920 507840	274080 273696 547776	263904 263904 527808
116 3 000000	100X100 1SBDWG .2296	2	FERRARA, FRANK M & MARIE A 225 SOMERSET RD NORWOOD, NJ 225 SOMERSET RD	07648	290900 198000 488900	1343986	1343986 00 1343986	323286 323285 646571	348952 348463 697415	335997 335996 671993
116 4 000000	100X100 1SBFDWG .2296	2	ODDO, AMANDA 160 KENSINGTON AVE. NORWOOD N.J. 160 KENSINGTON	01576 07648	320100 156400 476500	1309899	1309899 00 1309899	315086 315086 630172	340102 339625 679727	327475 327475 654950
116 5 000000	50X100 2SFDW .1148	2	CHERINGAL, MICHAEL & WALLACE, ANNE 152 KENSINGTON NORWOOD NJ 152 KENSINGTON	01977 07648	182800 111100 293900	807931 V1	807931 -25000 782931	188092 188091 376183	203521 203227 406748	195733 195733 391466

6785200

18652515

00

25000

18627515

8960931

9666584

9313760

Block No. Lot No. Qualification Account No.	Land Dimensions Building Description Additional Lots Acreage	Prop. Class	Owner's Name Address City State Property Location	Billing Code Zip Code	Land Improvement Exemption Net Total	2024 Property Tax Special Dist	2024 Total Tax Deduction Net Tax	Amt.Billed 2024 1st Q 2nd Q Total	2nd Half 2024 3rd Q 4th Q Total	Preliminary 2025 Tax 1st Q 2nd Q Total
116 6 000000	50X100 2SFDW .1148	2	DIRESE, CAMILO & DEBRA 150 KENSINGTON AVE NORWOOD N.J. 150 KENSINGTON	00660 07648	182800 90200 273000	750477	750477 V1 -25000 725477	174272 174271 348543	188604 188330 376934	181370 181369 362739
116 7 000000	50X100 2SFDWG .1148	2	PIRNAT, DANIEL 146 KENSINGTON AVE NORWOOD, NJ 146 KENSINGTON	07648	182800 82300 265100	728760	728760 00 728760	175298 175297 350595	189215 188950 378165	182190 182190 364380
116 8 000000	50X100 2SFDWG .1148	2	HAAR, ROBIN 142 KENSINGTON AVENUE NORWOOD, NJ 142 KENSINGTON	00660 07648	187700 98100 285800	785664	785664 00 785664	188986 188985 377971	203990 203703 407693	196416 196416 392832
117 1 000000	.22 2SFDWG .2200	2	STONITSCH, PETER A & REGINA M 143 KENSINGTON AVE NORWOOD, NJ 143 KENSINGTON	07648	226700 121900 348600	958301	958301 00 958301	230512 230512 461024	248813 248464 497277	239576 239575 479151
117 2 000000	50X200 2SFDWG .2296	2	WOO, IK GYON (ETAL) 145 KENSINGTON AVENUE NORWOOD, NJ 145 KENSINGTON	00672 07648	225100 216500 441600	1213958	1213958 00 1213958	292008 292008 584016	315192 314750 629942	303490 303489 606979
117 3 000000	.22 2SBDWG .2200	2	LEWIS, SCOTT & SHANNON 151 KENSINGTON AVE NORWOOD, NJ 151 KENSINGTON	07648	225100 120900 346000	951154	951154 00 951154	228793 228792 457585	246958 246611 493569	237789 237788 475577
117 4 000000	40X200 2SBDWG .1837	2	ALAIMO, JOHN M & MCGOVERN, SHERIN E 155 KENSINGTON AVE NORWOOD, NJ 155 KENSINGTON AV.	07648	252700 101900 354600	974795	974795 00 974795	234480 234479 468959	253096 252740 505836	243699 243699 487398
117 6 000000	102X148 IRR 1SBDW .0000	2	CHOI, KYOUNG HEE (KYUNGHEE KIM) 22 DERBY RD NORWOOD, NJ 22 DERBY ROAD	07648	327000 165400 492400	1353608	1353608 00 1353608	325600 325599 651199	351451 350958 702409	338402 338402 676804
117 7 000000	100X125 1SBDWG .2870	2	KIM, CHISUP, & CHO, HANHEE 888 BLANCH AVE NORWOOD, NJ 888 BLANCH AVE	07648	287300 42200 *PARTIAL* 329500	905796	905796 00 905796	217882 217882 435764	235181 234851 470032	226449 226449 452898
117 8 000000	100X179 2SFDWG .4109	2	MACCHIAROLI, LOUIS & VALLIS, S 870 BLANCH AVE NORWOOD, NJ 870 BLANCH AVE	07648	317200 152400 469600	1290930	1290930 00 1290930	310523 310523 621046	335177 334707 669884	322733 322732 645465
117 8.01 000000	100X179 .4109	2	GEORGE, JAMES & ANNIE 62 CANTERBURY LANE NEW MILFORD, NJ 880 BLANCH AVE.	07646	317200 315600 632800	1739567	1739567 00 1739567	418439 418439 836878	451661 451028 902689	434892 434892 869784
117 9 000000	1SFDWG .0717	.0717 2	WOO, JOO H 41 SUMMIT ST NORWOOD, NJ 41 SUMMIT	00597 07648	294500 101100 395600	1087504	1087504 00 1087504	261591 261590 523181	282360 281963 564323	271876 271876 543752
118 1 000000	.29AC 1.5SFDWG .2900	2	CUSCHIERI, ANTHONY C & MAUREEN E M 54 TAPPAN RD NORWOOD, NJ 54 TAPPAN RD	00660 07648	279500 134500 414000	1138086	1138086 00 1138086	273758 273757 547515	295493 295078 590571	284522 284521 569043
118 2 000000	100X100 1SFFWD .2296	00 2	OFSHINSKY, DANIEL & STEPHANIE 60 TAPPAN RD NORWOOD, NJ 60 TAPPAN RD	00660 07648	260000 117000 377000	1036373	1036373 00 1036373	249292 249291 498583	269084 268706 537790	259094 259093 518187

5425600

14914973

00

25000

14889973

7162859

7727114

7444989

Block No. Lot No. Qualification Account No.	Land Dimensions Building Description Additional Lots Acreage	Prop. Class	Owner's Name Address City State Property Location	Billing Code Zip Code	Land Improvement Exemption Net Total	2024 Property Tax Special Dist	2024 Total Tax Deduction Net Tax	Amt.Billed 2024 1st Q 2nd Q Total	2nd Half 2024 3rd Q 4th Q Total	Preliminary 2025 Tax 1st Q 2nd Q Total
118 3 000000	150X100 00 1SFDW .3444	2	YANG, YU JU 70 TAPPAN ROAD NORWOOD, NJ 70 TAPPAN RD	02640 07648	292500 115800 408300	1122417	1122417 00 1122417	269989 269989 539978	291424 291015 582439	280605 280604 561209
118 4 000000	100X100 1SFDW .2296	2	PITLAK, ED & WENDY 80 TAPPAN RD NORWOOD, NJ 80 TAPPAN RD	02640 07648	260000 119300 379300	1042696	1042696 00 1042696	250813 250812 501625	270725 270346 541071	260674 260674 521348
118 5 000000	IRR .0000	2	BRYANT, O'NEIL 930 BLANCH AVE NORWOOD, NJ 930 BLANCH AVE.	07648	372500 200800 573300	1576002	1576002 00 1576002	379095 379095 758190	409193 408619 817812	394001 394000 788001
118 6 000000	75 X 130 1SBDN .2238	2	TEIXEIRA, MICHAEL & LARocca, NICOLE 910 BLANCH AVENUE NORWOOD, NJ 910 BLANCH AV	07648	367900 150300 518200	1424532	1424532 00 1424532	342660 342660 685320	369865 369347 739212	356133 356133 712266
118 7 000000	75 X 115 2SFDWG .1980	2	IERVASI, RITA 900 BLANCH AVENUE NORWOOD, NJ 900 BLANCH AVE	07648	228200 118600 346800	953353	953353 00 953353	229322 229321 458643	247529 247181 494710	238339 238338 476677
118 8 000000	100X150 1SBDWG .3444	2	SCHROECK, BONNIE A 25 DERBY RD NORWOOD, NJ 25 DERBY RD	07648	309400 142700 452100	1242823	1242823 00 1242823	298952 298951 597903	322686 322234 644920	310706 310706 621412
118 9 000000	100X150 1LT 1SBDWG .3444	2	CUFINO, FRANK & LISSETTE 23 DERBY RD NORWOOD, NJ 23 DERBY RD	07648	314000 134100 448100	1231827	1231827 00 1231827	296307 296306 592613	319831 319383 639214	307957 307957 615914
118 11 000000	.35AC. .3500	2	WOJCIK, ROBERT L. & PATRICIA L. 21 DERBY ROAD NORWOOD, N.J. 21 DERBY ROAD	02640 07648	299000 221600 520600	1431129 v1	1431129 -25000 1406129	337997 337997 675994	365328 364807 730135	351533 351532 703065
119 1.01 000000	137X257 .8083	2	SEIDENFRAU, RICHARD & SALLY 136 TAPPAN RD NORWOOD, NJ 136 TAPPAN RD.	07648	358800 830800 1189600	3270210	3270210 00 3270210	786623 786623 1573246	849077 847887 1696964	817553 817552 1635105
119 1.02 000000	224X159 2STRY .8176	2	KANKARIYA, SANGEETA 130 TAPPAN ROAD NORWOOD, NJ 130 TAPPAN ROAD	07648	379000 777800 1156800	3180043	3180043 00 3180043	764934 764934 1529868	825666 824509 1650175	795011 795011 1590022
119 1.03 000000	125X257 .7375	2	LI, XIAOMENG 915 BLANCH AVE NORWOOD, NJ 915 BLANCH AVE.	00660 07648	358800 966200 1325000	3642425	3642425 00 3642425	876157 876156 1752313	945719 944393 1890112	910607 910606 1821213
119 2 000000	.518 AC. 1F2G .5180	2	ZHANG, JIAN LING & CHEN, YANHONG 2 VILLA COURT NORWOOD, NJ 2 VILLA CT.	07648	345200 172100 517300	1422058	1422058 00 1422058	342065 342065 684130	369223 368705 737928	355515 355514 711029
119 3 000000	.533 AC. 1F 2G .5330	2	OH, EUN JIN & KANG, JEONG KYUN 4 VILLA CT NORWOOD, NJ 4 VILLA CT.	07648	332800 176100 508900	1398966	1398966 00 1398966	336511 336510 673021	363227 362718 725945	349742 349741 699483
119 4 000000	.519 AC. 1F 2G .5190	2	CHUN HYO JONG & SONG YI PARK 3 VILLA COURT NORWOOD, NJ 3 VILLA CT.	00660 07648	304200 171000 475200	1306325	1306325 00 1306325	314226 314226 628452	339174 338699 677873	326582 326581 653163

8819500

24244806

00

25000

24219806

11651296

12568510

12109907



Block No. Lot No. Qualification Account No.	Land Dimensions Building Description Additional Lots Acreage	Prop. Class	Owner's Name Address City State Property Location	Billing Code Zip Code	Land Improvement Exemption Net Total	2024 Property Tax Special Dist	2024 Total Tax Deduction Net Tax	Amt.Billed 2024 1st Q 2nd Q Total	2nd Half 2024 3rd Q 4th Q Total	Preliminary 2025 Tax 1st Q 2nd Q Total
119 5 000000	.51, AC. 1F 2G .5100	2	SHARMA, MANISH 1 VILLA COURT NORWOOD, NJ 1 VILLA CT.	07648	339300 167400 506700	1392918	1392918 00 1392918	335056 335055 670111	361657 361150 722807	348230 348229 696459
119 6 000000	10.125AC 10.1250	15A	BOARD OF EDUCATION SUMMIT ST. NORWOOD N.J. SUMMIT ST.	07648	*EXEMPT*	00	00 00 00	00 00 00	00 00 00	00 00 00
119 7 000000	1.97AC 1.5SSTONEDWG 1.9700	2	MACHLEDER, FILOMENA 200 TAPPAN RD NORWOOD, NJ 200 TAPPAN RD	07648	421900 1077700 1499600	4122400	4122400 00 4122400	991611 991610 1983221	1070340 1068839 2139179	1030600 1030600 2061200
119 8.01	200 X 137 .6290	2	BAWNOR LLC 600 SULLIVAN AVE #102 ENGLEWOOD, NJ 15 JONES CT	07632 R225	373800 957000 1330800	3658369	3658369 00 3658369	879992 879991 1759983	949859 948527 1898386	914593 914592 1829185
119 8.02	148 X 168 .5708	2	BAWNOR LLC 600 SULLIVAN AVE #102 ENGLEWOOD, NJ 25 JONES CT	07631 R225	352400 924800 1277200	3511023	3511023 00 3511023	844549 844548 1689097	911602 910324 1821926	877756 877756 1755512
119 9.01	183 X 230 2SFDWG .9663	2	CARLIN, JOHN D & SUSAN P 234 TAPPAN RD NORWOOD, NJ 234 TAPPAN RD	07648 R225	401900 249200 651100	1789874	1789874 00 1789874	430540 430540 861080	464723 464071 928794	447469 447468 894937
119 9.02	107 X 177 .4348	2	MCFARLANE, LAUREN & JAMES 35 JONES CT NORWOOD, NJ 35 JONES CT	07648 R225	325400 871500 1196900	3290278	3290278 00 3290278	791451 791450 1582901	854287 853090 1707377	822570 822569 1645139
119 10.01 000000	125X294 1LT 2SFDWG .8437	2	PROCIDA, BARBARA 680 BROADWAY NORWOOD, NJ 680 BROADWAY	07648	358800 302500 661300	1817914	1817914 00 1817914	437285 437285 874570	472003 471341 943344	454479 454478 908957
119 11	.82 1SBDW .8200	2	MCMORROW, SHANE THOMAS ETAL 237 SUMMIT ST NORWOOD, NJ 237 SUMMIT ST	07648	348700 144300 493000	1355257	1355257 00 1355257	325997 325996 651993	351879 351385 703264	338815 338814 677629
119 12 000000	125X212 2SFDW .6084	2	CHADHA, MANEESH & KANIKA 223 SUMMIT STREET NORWOOD, NJ 223 SUMMIT ST.	07648	351000 525800 876800	2410323	2410323 00 2410323	579784 579784 1159568	625816 624939 1250755	602581 602581 1205162
119 13 000000	465X225 2.4019	15D	IMMACULATE CONCEPTION CHURCH 211 SUMMIT ST. NORWOOD N.J. SUMMIT ST.	07648	*EXEMPT*	00	00 00 00	00 00 00	00 00 00	00 00 00
119 14 000000	75X168 1LT 2SFDWG .2893	2	FOLEY, BRENDAN P 143 SUMMIT ST NORWOOD, NJ 143 SUMMIT ST	00660 07648	249200 66900 316100	868959	868959 00 868959	209022 209021 418043	225616 225300 450916	217240 217240 434480
119 15 000000	90X350 1LT 2SFDWG .7231	2	CONTRERAS, JOHN D & CAROLYN A 137 SUMMIT ST NORWOOD, NJ 137 SUMMIT ST	07648	290700 91800 382500	1051493	1051493 00 1051493	252929 252928 505857	273009 272627 545636	262874 262873 525747
119 16 000000	75X350 1LT 2SFDWG .6026	2	CHONG (ETALS), IN YONG 129 SUMMIT STREET NORWOOD, NJ 129 SUMMIT ST	00660 07648	281500 110900 392400	1078708	1078708 00 1078708	259475 259474 518949	280076 279683 559759	269677 269677 539354

9584400

26347516

00

00

26347516

12675373

13672143

13173761

Block No. Lot No. Qualification Account No.	Land Dimensions Building Description Additional Lots Acreage	Prop. Class	Owner's Name Address City State Property Location	Billing Code Zip Code	Land Improvement Exemption Net Total	2024 Property Tax Special Dist	2024 Total Tax Deduction Net Tax	Amt.Billed 2024 1st Q 2nd Q Total	2nd Half 2024 3rd Q 4th Q Total	Preliminary 2025 Tax 1st Q 2nd Q Total
119 17 000000	100X350 1LT 2SFDWG .8035	2	BARNUM, DAVID & ANNE 123 SUMMIT ST NORWOOD, N.J. 123 SUMMIT ST	07648	348400 129400 477800	1313472	1313472 00	315946 315945	341030 340551	328368 328368
119 18 000000	100X350 1LT 2SFDWG .8035	2	AMES, ELIZABETH D 115 SUMMIT ST NORWOOD, NJ 115 SUMMIT ST	07648	348400 150400 498800	1371201	1371201 00	329832 329831	356019 355519	342801 342800
119 19 000000	1.18 2SFDWG 1.1800	2	SPADACCINI, FRANK E. & JOANNE 105 SUMMIT ST. NORWOOD, NJ 105 SUMMIT ST	00660 07648	391300 266900 658200	1809392	1809392 -25000 1784392	428985 428985	463540 462882	446098 446098
119 20 000000	100X147 1LT 1SFDWG .3375	2	DEARBORN III (ETAL), CHARLES B 91 SUMMIT ST NORWOOD, NJ 91 SUMMIT ST	07648	309400 175800 485200	1333815	1333815 00	320839 320838	346312 345826	333454 333454
119 21 000000	105X131 1LT 2SFDWG .3158	2	CONDOLEO, EDWARD & TERESA S 81 SUMMIT ST NORWOOD, NJ 81 SUMMIT ST	07648	292500 153700 446200	1226604	1226604 00	295050 295050	318475 318029	306651 306651
119 22 000000	IRR 1LT 2SFDWG .0000	2	MC CORMICK, JOHN J. & PHYLLIS T. 75 SUMMIT ST. NORWOOD, NJ 75 SUMMIT ST	07648	351000 133200 484200	1331066	1331066 00	320178 320177	345598 345113	332767 332766
119 23 000000	90X170 1LT 2SFDWG .3512	2	LAWSON, JON E. & JANE R. 901 BLANCH AV. NORWOOD, N.J. 901 BLANCH AVE	07648	288600 126100 414700	1140010	1140010 -25000 1115010	267971 267970	289742 289327	278753 278752
119 24 000000	85X245 1LT 2SFDWG .4781	2	HENSHAW, WILLIAM D. & LOUANNE A. 907 BLANCH AVE NORWOOD NJ 907 BLANCH AVE	00660 07648	293200 124300 417500	1147708	1147708 00	276072 276072	297991 297573	286927 286927
119 25 000000	85X225 1LT 2SFDWG .4390	2	PARK, SUNG UN 911 BLANCHE AVE NORWOOD, NJ 911 BLANCH AVE	07648	293200 568000 861200	2367439	2367439 00	569469 569468	614682 613820	591860 591860
119 26 000000	100X220 1LT 2SB&FDWG .5051	2	PARK, DONGSOON & SOJUNG 913 BLANCH AVE NORWOOD, NJ 913 BLANCH AV.	07648	332200 120700 452900	1245022	1245022 00	299481 299480	323257 322804	311256 311255
120 1 000000	175X209 1LT 3SFRDWG .8396	2	SCHEFFLER, MICHAEL & SUZANNE 272 TAPPAN RD. NORWOOD, NJ 272 TAPPAN ROAD	07648	390700 134400 525100	1443500	1443500 00	347223 347222	374790 374265	360875 360875
120 2 000000	100X200 1LT 2SFDWG .4591	2	IM, HONG SOON & ANGELA 181-A LIVINGSTON ST NORTHVALE, NJ 282 TAPPAN RD	07647	297200 102000 399200	1097401	1097401 00	263971 263971	284929 284530	274351 274350
120 3.01	100X142 .3260	2	LEE, RAY K & LEE, YULRI 200 BELLE COURT NORWOOD, NJ 200 BELLE CT.	07648	301600 698400 1000000	2749000	2749000 00	694974 694974	680026 679026	687250 687250
120 3.02	115X125 .3300	2	OROPEZA, DAVID & MICHELLE 210 BELLE CT NORWOOD, NJ 210 BELLE CT.	00660 07648	296400 1119200 1415600	3891484	3891484 00	936066 936065	1010385 1008968	972871 972871

Block No. Lot No. Qualification Account No.	Land Dimensions Building Description Additional Lots Acreage	Prop. Class	Owner's Name Address City State Property Location	Billing Code Zip Code	Land Improvement Exemption Net Total	2024 Property Tax Special Dist	2024 Total Tax Deduction Net Tax	Amt.Billed 2024 1st Q 2nd Q Total	2nd Half 2024 3rd Q 4th Q Total	Preliminary 2025 Tax 1st Q 2nd Q Total
120 4.01	116X119 .3169	2	DAVIS, STEVEN M & MENDEZ, LEA 220 BELLE COURT NORWOOD, NJ 220 BELLE CT.	07648	282800 577200 860000	2364140	2364140 00 2364140	568675 568675 1137350	613825 612965 1226790	591035 591035 1182070
120 4.02	95X131 .2857	2	GREENSPAN, STEVEN & CLAUDIA 211 BELLE CT NORWOOD, NJ 211 BELLE CT.	07648	276900 626900 903800	2484546	2484546 00 2484546	597638 597638 1195276	645087 644183 1289270	621137 621136 1242273
120 5.01	109X115 .2878	2	CAGEN, STEVEN & LEMLICH, GABRIELLE 201 BELLE CT. NORWOOD, N.J. 201 BELLE CT.	00672 07648	280800 752600 1033400	2840817	2840817 00 2840817	683336 683336 1366672	737589 736556 1474145	710205 710204 1420409
120 5.02 000000	113X145 1LT 1SBDWG .3761	2	CHICCONE, CHARLES L. & LINDA 306 TAPPAN RD NORWOOD NJ 306 TAPPAN RD	07648	311400 159800 471200	1295329	1295329 00 1295329	311581 311581 623162	336319 335848 672167	323833 323832 647665
120 6 000000	112X350 1LT 1SBDWG .8999	2	MINETTO, RONALD M. & CAROLINE 316 TAPPAN RD. NORWOOD, N.J. 316 TAPPAN RD	07648	350400 156100 506500	1392369	1392369 00 1392369	334924 334923 669847	361514 361008 722522	348093 348092 696185
120 7 000000	108X218 1LT 1.5SFDWG .5405	2	VIERA (ETAL), PAOLO TORELLO 328 TAPPAN RD NORWOOD, NJ 328 TAPPAN RD	00660 07648	336700 376000 712700	1959212	1959212 00 1959212	471273 471273 942546	508690 507976 1016666	489803 489803 979606
120 8 000000	109X92 1LT 1SFDW2GP .2302	2	LIM, KIM & CHANG S 304 HUDSON AVE NORWOOD, NJ 304 HUDSON AVE	07648	249600 130500 380100	1044895	1044895 00 1044895	251342 251341 502683	271296 270916 542212	261224 261224 522448
120 9 000000	109X92 1LT 1SFDW2GP .2302	2	MILLER, ROBERT D. & KAM M. 294 HUDSON AVE. NORWOOD, NJ 294 HUDSON AVE	00660 07648	255500 137900 393400	1081457	1081457 00 1081457	260136 260136 520272	280789 280396 561185	270365 270364 540729
120 10 000000	90X200 1SBDWG .4132	2	BOCCHINO, FRANK & LAURA 284 HUDSON AVE NORWOOD NJ 284 HUDSON AVE	00660 07648	312700 155900 468600	1288181	1288181 00 1288181	309862 309862 619724	334463 333994 668457	322046 322045 644091
120 11 000000	90X200 1LOT 1SBDW .4132	2	KEATING III, CHRISTOPHER 274 HUDSON AVE NORWOOD, NJ 274 HUDSON AVE	07648	312700 117400 430100	1182345 V1	1182345 -25000 1157345	278154 278154 556308	300734 300303 601037	289337 289336 578673
120 12 000000	75X200 1LT 1SDWSG .3444	2	GRAWEHR, PETER & KATHERINE 270 HUDSON AV. NORWOOD, N.J. 270 HUDSON AVE	07648	267800 101800 369600	1016030	1016030 00 1016030	244398 244398 488796	263802 263432 527234	254008 254007 508015
120 13 000000	60X198 1LOT 1SBDW .2727	2	TAUSCHER, RONALD S & LORI R 268 HUDSON AVE NORWOOD, NJ 268 HUDSON AVE	00660 07648	215200 140200 355400	976995	976995 00 976995	235009 235008 470017	253667 253311 506978	244249 244249 488498
120 14 000000	98X140 1LT 2SFDWG .3150	2	HURT, TIMOTHY & LAURA 17 JOHN CR NORWOOD, NJ 325 SUMMIT ST	07648	297100 135700 432800	1189767	1189767 00 1189767	286189 286189 572378	308911 308478 617389	297442 297442 594884
120 15 000000	100X150 1LOT 2SFDWG .3444	2	HENRICI, JOHN & EILEEN 319 SUMMIT ST. NORWOOD, N.J. 319 SUMMIT ST	07648	304200 86200 390400	1073210 W1	1073210 -25000 1048210	251902 251902 503804	272398 272008 544406	262053 262052 524105

Block No. Lot No. Qualification Account No.	Land Dimensions Building Description Additional Lots Acreage	Prop. Class	Owner's Name Address City State Property Location	Billing Code Zip Code	Land Improvement Exemption Net Total	2024 Property Tax Special Dist	2024 Total Tax Deduction Net Tax	Amt.Billed 2024 1st Q 2nd Q Total	2nd Half 2024 3rd Q 4th Q Total	Preliminary 2025 Tax 1st Q 2nd Q Total
120 16 000000	100X350 1LT 1SBDWG .8035	15F	MCTIGUE, WILLIAM E & DIANE M 309 SUMMIT STREET NORWOOD, NJ 309 SUMMIT ST	07648	*EXEMPT*	00	00 00 00	00 00 00	00 00 00	00 00 00
120 17 000000	85X350 1LT 1SFDW .6830	2	KRAVITZ, MICHAEL & WENDY 303 SUMMIT ST. NORWOOD, NJ 303 SUMMIT ST	07648	304200 215200 519400	1427831	1427831 00 1427831	343454 343453 686907	370722 370202 740924	356958 356958 713916
120 18 000000	85X350 1SFDWG .6830	2	BAJAKIAN, WM B & WENDY M 295 SUMMIT ST NORWOOD, NJ 295 SUMMIT ST	00660 07648	304200 184800 489000	1344261	1344261 00 1344261	323352 323351 646703	349024 348534 697558	336066 336065 672131
120 19 000000	85X350 1LT 1.5SBDWG .6830	2	FOSCHINO, ANTHONY & JANINE 287 SUMMIT ST NORWOOD, NJ 287 SUMMIT ST	03165 07648	329600 432100 761700	2093913	2093913 00 2093913	503675 503674 1007349	543663 542901 1086564	523479 523478 1046957
120 20 000000	115X409 1LT 1.SFDWG 1.0798	2	KRESCH, ROBERT A. & FEIN, DEBORAH A 283 SUMMIT ST NORWOOD, NJ 283 SUMMIT ST	01246 07648	366600 215700 582300	1600743	1600743 00 1600743	385046 385046 770092	415617 415034 830651	400186 400186 800372
120 21.01	68X304 2STRY .4746	2	LATERRA, CYNTHIA 279 SUMMIT ST NORWOOD, NJ 279 SUMMIT ST.	07648	271100 513600 784700	2157140	2157140 00 2157140	518883 518883 1037766	560080 559294 1119374	539285 539285 1078570
120 21.02 000000	68X304 1LT 2SFDWG .4746	2	WALSH, JOHN & PAMELA 275 SUMMIT ST NORWOOD, NJ 275 SUMMIT	07648	271100 334500 605600	1664794	1664794 00 1664794	400453 400453 800906	432247 431641 863888	416199 416198 832397
120 22 000000	60X150 1LT 2SFDWG .2066	2	ELLING, MARY 263 SUMMIT ST NORWOOD NJ 263 SUMMIT ST	07648	197600 60900 258500	710617	710617 00 710617	170934 170933 341867	184504 184246 368750	177655 177654 355309
120 23 000000	75X150 1LT 2SFDWG .2583	2	TWOMEY, MARY 669 BROADWAY NORWOOD, NJ 669 BROADWAY	01246 07648	242500 140700 383200	1053417	1053417 00 1053417	253392 253391 506783	273509 273125 546634	263355 263354 526709
120 24 000000	75X150 2SFDWG .2583	2	YOO, BRIAN HAENG & LEE, HYUN AH 673 BROADWAY NORWOOD, NJ 673 BROADWAY	07648	247700 160700 408400	1122692	1122692 00 1122692	270055 270054 540109	291496 291087 582583	280673 280673 561346
120 25 000000	150X200 1LT 2SFDWG .6887	2	FERRARA, NICHOLAS E 677 BROADWAY NORWOOD, NJ 677 BROADWAY	07648	371200 180800 552000	1517448	1517448 00 1517448	365010 365010 730020	393990 393438 787428	379362 379362 758724
120 26 000000	1.83AC 1.8300	15D	PRESBYTERIAN CHURCH 701-703 BROADWAY NORWOOD NJ 701 BROADWAY	07648	*EXEMPT*	00	00 00 00	00 00 00	00 00 00	00 00 00
120 27 000000	200X215 1LT 2.5SFDW .9871	2	Downey, Michael & Christen 711 BROADWAY NORWOOD, N.J. 711 BROADWAY	00660 07648	412800 157300 570100	1567205	1567205 00 1567205	376979 376979 753958	406909 406338 813247	391802 391801 783603
121 1.01	75X182 .3134	2	LEE, YOONKI & JEONG, YESOL 360 TAPPAN RD NORWOOD, NJ 360 TAPPAN RD.	07648	260000 842200 1102200	3029948	3029948 00 3029948	728830 728830 1457660	786695 785593 1572288	757487 757487 1514974

7017100

19290009

00

00

19290009

9280120

10009889

9645008

Block No. Lot No. Qualification Account No.	Land Dimensions Building Description Additional Lots Acreage	Prop. Class	Owner's Name Address City State Property Location	Billing Code Zip Code	Land Improvement Exemption Net Total	2024 Property Tax Special Dist	2024 Total Tax Deduction Net Tax	Amt.Billed 2024 1st Q 2nd Q Total	2nd Half 2024 3rd Q 4th Q Total	Preliminary 2025 Tax 1st Q 2nd Q Total
121 1.02	75X193  .3323	2	KIM, JAE 350 TAPPAN RD NORWOOD, NJ 350 TAPPAN RD.	07648	305500 442000 747500	2054878	2054878 00 2054878	494285 494284 988569	533528 532781 1066309	513720 513719 1027439
121 1.03 000000	118X110 2SFDWG .2980	2	HEO, JUN 291 HUDSON AVE NORWOOD, NJ 291 HUDSON AVE	07648	288400 451900 740300	2035085	2035085 00 2035085	489524 489523 979047	528389 527649 1056038	508772 508771 1017543
121 1.04	98X110  .2475	2	LIANG, LUOBIN & MING SUN 287 HUDSON AVE NORWOOD, NJ 287 HUDSON AVE.	07648 00660	270600 411700 682300	1875643	1875643 00 1875643	451171 451171 902342	486992 486309 973301	468911 468911 937822
121 2 000000	151X315 1LT 2.5SFDWG 1.0919	2	WEBB, SIMON & MACCARONI, GLORIA 370 TAPPAN ROAD NORWOOD, N.J. 370 TAPPAN RD.	07648	402100 236200 638300	1754687	1754687 00 1754687	422076 422076 844152	455587 454948 910535	438672 438672 877344
121 3 000000	125X300 1SBDWG 1LT .8609	2	MCGRATH OSDER, ALISON A TRSTES/ETAL 29 HOUSTON PL HAWORTH, NJ 376 TAPPAN RD	07641	386000 226900 612900	1684862	1684862 00 1684862	405281 405280 810561	437457 436844 874301	421216 421215 842431
121 4	75X130 1LOT 1SFDWG .2238	2	ROTH, DAVID ALAN 386 TAPPAN RD NORWOOD, NJ 386 TAPPAN ROAD	07648 00672	273000 110300 383300	1053692	1053692 00 1053692	253458 253457 506915	273580 273197 546777	263423 263423 526846
121 5	100X300 2S ADDITION .6887	2	KLEIN, DAVID & KARLY 399 SUMMIT ST NORWOOD, NJ 399 SUMMIT ST	07648	348500 182600 531100	1459994	1459994 00 1459994	351190 351190 702380	379073 378541 757614	364999 364998 729997
121 6 000000	100X115 1LT 1SFDWG .2640	2	DUELFER, PERRY & MCALPINE, BRIANA 402 TAPPAN RD NORWOOD, NJ 402 TAPPAN RD	07648	280300 121600 401900	1104823	1104823 00 1104823	265757 265756 531513	286856 286454 573310	276206 276206 552412
121 7 000000	100X100 1LT 1SFDW .2296	2	MUTH, DANIEL R 410 TAPPAN RD NORWOOD, NJ 410 TAPPAN RD	07648	264100 65100 329200	904971	904971 00 904971	217684 217683 435367	234967 234637 469604	226243 226243 452486
121 8 000000	75X100 1LT 1SFDW .1722	2	HENNESSY, R. & A. 280 ROCKLAND AVE. NORWOOD N.J. 280 ROCKLAND AVE	07648	231600 34900 266500	732609 v1	732609 -25000 707609	169974 169973 339947	183964 183698 367662	176903 176902 353805
121 9 000000	.46 1.5SSDWG .4600	2	BENAQUISTA, ALAN & SUZANNE 276 ROCKLAND AVE. NORWOOD, N.J. 276 ROCKLAND AVE	07648 00597	254300 188300 442600	1216707	1216707 00 1216707	292670 292669 585339	315906 315462 631368	304177 304177 608354
121 10.01 000000	50X200  .2296	2	OH, YOUNG 274 ROCKLAND AVE NORWOOD, NJ 274 ROCKLAND AVE	07648	230700 357500 588200	1616962	1616962 00 1616962	388948 388947 777895	419828 419239 839067	404241 404240 808481
121 10.02	50X200  .2296	2	LASKAR, SURYA KIRAN ETAL 272 ROCKLAND AVE NORWOOD, NJ 272 ROCKLAND AVE.	07648	230700 375300 606000	1665894	1665894 00 1665894	400718 400717 801435	432533 431926 864459	416474 416473 832947
121 11 000000	50X200 1LT 2SFDW .2296	2	264 ROCKLAND AVE LLC 769 CATHY ANN CT PARAMUS, NJ 264 ROCKLAND AVE	07652	230700 113900 344600	947305	947305 00 947305	227867 227867 455734	245958 245613 491571	236827 236826 473653

7314700

20108112

00

25000

20083112

9661196

10421916

10041560



Block No. Lot No. Qualification Account No.	Land Dimensions Building Description Additional Lots Acreage	Prop. Class	Owner's Name Address City State Property Location	Billing Code Zip Code	Land Improvement Exemption Net Total	2024 Property Tax Special Dist	2024 Total Tax Deduction Net Tax	Amt.Billed 2024 1st Q 2nd Q Total	2nd Half 2024 3rd Q 4th Q Total	Preliminary 2025 Tax 1st Q 2nd Q Total
121 12 000000	50X200 1LT 2SCBDWG .2296	2	BENARDELLA, EDWARD CHARLES 260 ROCKLAND AVE NORWOOD NJ 260 ROCKLAND AVE	07648	230700 96600 327300	899748	899748 00 899748	216428 216427 432855	233610 233283 466893	224937 224937 449874
121 13 000000	100X100 1LT .2296	2	LEE, WOO CHANG(WOO CHANG) ETAL 411 SUMMIT STREET NORWOOD, NJ 411 SUMMIT ST.	07648	264100 464400 728500	2002647	2002647 00 2002647	481721 481721 963442	519967 519238 1039205	500662 500662 1001324
121 14 000000	100X100 1LT 1SBDWG .2296	2	SPOSA, RICHARD B & ALICE M 397 SUMMIT ST NORWOOD, NJ 397 SUMMIT ST	07648	264100 133500 397600	1093002	1093002 00 1093002	262913 262913 525826	283787 283389 567176	273251 273250 546501
121 15 000000	.57 1SFDW .5700	2	CIPOLLA, RICHARD 107 E WEILERS LANE ABSECON, NJ 379 SUMMIT ST	08201	172900 75100 248000	681752	681752 00 681752	163990 163990 327980	177010 176762 353772	170438 170438 340876
121 16 000000	.40 ADDITION .4000	2	PLESCIA SR, MARK & LAURA 447 NEW MILFORD AVE ORADELL, NJ 373 SUMMIT ST	01576 07649	280800 129900 410700	1129014	1129014 00 1129014	271576 271575 543151	293137 292726 585863	282254 282253 564507
121 17 000000	75X300 1LOT 1SBDW .5165	2	KESSENIDES, A. & N. 371 SUMMIT ST NORWOOD, N.J. 371 SUMMIT ST	07648	257400 149900 407300	1119668	1119668 00 1119668	269328 269327 538655	290710 290303 581013	279917 279917 559834
121 18 000000	75X300 1LOT .5165	2	GRECO, DARREN W. & DANIELLE C. 365 SUMMIT STREET NORWOOD, NJ 365 SUMMIT ST	07648	257400 454400 711800	1956738	1956738 00 1956738	470678 470678 941356	508047 507335 1015382	489185 489184 978369
121 19 000000	75 X 300 1SBDW .5165	2	MEIER, STEVEN & CHANDRA V 355 SUMMIT ST NORWOOD, NJ 355 SUMMIT ST	07648	309600 580200 889800	2446060	2446060 00 2446060	588381 588380 1176761	635095 634204 1269299	611515 611515 1223030
121 20 000000	.91 2SFDWG2 .9100	2	LAMPKIN, CHRISTINE 345 SUMMIT ST NORWOOD, NJ 345 SUMMIT ST	07648	350200 479200 829400	2280021	2280021 00 2280021	548441 548441 1096882	591984 591155 1183139	570006 570005 1140011
121 21 000000	75X100 1LT 2SFDWG2 .1722	2	SANTORO, JAMES R & IVETTE A 339 SUMMIT ST NORWOOD, NJ 339 SUMMIT ST	00672 07648	247000 142800 389800	1071560	1071560 00 1071560	257756 257755 515511	278220 277829 556049	267890 267890 535780
121 22.01 000000	75X100 .1722	2	FAHEEM YOUSUF & AYESHA FAHEEM 110 MILLS AVE NORWOOD, NJ 255 HUDSON AVE	07648	243800 226900 470700	1293954	1293954 00 1293954	311251 311250 622501	335962 335491 671453	323489 323488 646977
121 22.02 000000	75X100 .1722	2	CHEN JR, PAUL N & JESSICA W 259 HUDSON AVENUE NORWOOD, NJ 259 HUDSON AVE	07648	243800 486200 730000	2006770	2006770 00 2006770	482713 482712 965425	521038 520307 1041345	501693 501692 1003385
121 23 000000	50X100 1LT 2SFDWG .1148	2	DOTTINO, GLEN & BARBARA 267 HUDSON ST NORWOOD, N.J. 267 HUDSON AVE	07648	182800 102000 284800	782915	782915 00 782915	188324 188324 376648	203276 202991 406267	195729 195729 391458
121 24 000000	100X100 1LT .2296	2	FALKENSTERN, BRIAN & LINDA 273 HUDSON AVE NORWOOD, NJ 273 HUDSON AVE.	07648	264100 130500 394600	1084755	1084755 00 1084755	260930 260929 521859	281646 281250 562896	271189 271189 542378

7220300

19848604

00

00

19848604

9548852

10299752

9924304

Block No. Lot No. Qualification Account No.	Land Dimensions Building Description Additional Lots Acreage	Prop. Class	Owner's Name Address City State Property Location	Billing Code Zip Code	Land Improvement Exemption Net Total	2024 Property Tax Special Dist	2024 Total Tax Deduction Net Tax	Amt.Billed 2024 1st Q 2nd Q Total	2nd Half 2024 3rd Q 4th Q Total	Preliminary 2025 Tax 1st Q 2nd Q Total
121 25 000000	75X260 1LT 1SFDWG .4477	2	KEAVEY, JOHN P. & KATHLEEN 281 HUDSON AVE NORWOOD NJ 281 HUDSON AVE	07648	315300 135900 451200	1240349	V1 1240349 -25000 1215349	292106 292106 584212	315794 315343 631137	303838 303837 607675
121 26 000000	75X260 1LT 1SFDWG .4477	2	LUDWIG, DANIEL & CYNTHIA 285 HUDSON AVE. NORWOOD, N.J. 285 HUDSON AVE	07648	315300 301500 616800	1695583	1695583 00 1695583	407859 407859 815718	440241 439624 879865	423896 423896 847792
121 27	101X266 .6168	2	LEVENSHUS, STAN & LOUISE 400 TAPPAN RD NORWOOD NJ 400 TAPPAN ROAD	07648	342900 290300 633200	1740667	1740667 00 1740667	418704 418703 837407	451947 451313 903260	435167 435167 870334
122 1 000000	75X135 1LT 1.5SFDWG .2324	2	POLLES, THOMAS M & SUSAN L 420 TAPPAN ROAD NORWOOD, NJ 420 TAPPAN RD	07648	276300 114900 391200	1075409	V1 1075409 -25000 1050409	258681 258681 517362	266719 266328 533047	262603 262602 525205
122 2.01 000000	73X133 .2229	2	THOMAS, TONY & RINGOO 430 TAPPAN RD NORWOOD, NJ 430 TAPPAN RD	07648	268100 533200 801300	2202774	2202774 00 2202774	529860 529860 1059720	571928 571126 1143054	550694 550693 1101387
122 2.02	76X128 .2233	2	KO, HEE SUN & JUM SUK 434 TAPPAN RD NORWOOD, NJ 434 TAPPAN RD.	07648	266500 508100 774600	2129375	2129375 00 2129375	512205 512204 1024409	552871 552095 1104966	532344 532344 1064688
122 3 000000	50X225 1LT 1SFDW .2583	2	HYUN, JIN TAE & JI YEON 438 TAPPAN ROAD NORWOOD, NJ 438 TAPPAN RD	07648	230700 423000 653700	1797021	1797021 00 1797021	432260 432259 864519	466578 465924 932502	449256 449255 898511
122 4 000000	.30 2SFDWG .3000	2	CHOI, HO SIK & JOUNG IM 444 TAPPAN RD NORWOOD, NJ 444 TAPPAN RD	00672 07648	274600 76800 351400	965999	965999 00 965999	232364 232363 464727	250812 250460 501272	241500 241500 483000
122 5 000000	.22 2SFDWG .2200	2	GREANEY, JOHN P P.O. BOX 176 NORWOOD, NJ 446 TAPPAN RD	07648	212000 90500 302500	831573	831573 00 831573	200029 200028 400057	215909 215607 431516	207894 207893 415787
122 6 000000	50X187 1LOT 1SFDWG .2146	2	GETTER, YARON & ORLY 450 TAPPAN RD NORWOOD, NJ 450 TAPPAN RD	07648	209600 100600 310200	852740	852740 00 852740	205120 205120 410240	221405 221095 442500	213185 213185 426370
122 7 000000	53X182 1LT 2SFDWG .2214	2	SAAD, ATEF Y ETALS 454 TAPPAN RD NORWOOD, NJ 454 TAPPAN RD	07648	233200 146000 379200	1042421	1042421 00 1042421	250746 250746 501492	270654 270275 540929	260606 260605 521211
122 8 000000	75X191 1LT POOL .3289	2	AMOROSE, C. & M. 460 TAPPAN RD. NORWOOD, N.J. 460 TAPPAN ROAD	07648	305500 78300 383800	1055066	V1 1055066 -25000 1030066	247538 247538 495076	267687 267303 534990	257517 257516 515033
122 9 000000	75X186 1LT 1SFDWG .3202	2	PETERKIN, MIKA T. 466 TAPPAN ROAD NORWOOD, NJ 466 TAPPAN RD	01037 07648	302300 149600 451900	1242273	1242273 00 1242273	298819 298819 597638	322544 322091 644635	310569 310568 621137
122 10 000000	75X186 1LT 1SFDWG .3202	2	FIOCCHI, CHRISTINE 472 TAPPAN RD NORWOOD, N.J. 472 TAPPAN RD	00660 07648	305500 113200 418700	1151006	1151006 00 1151006	276866 276865 553731	298847 298428 597275	287752 287751 575503

6919700

19022256

00

75000

18947256

9126308

9820948

9473633

Block No. Lot No. Qualification Account No.	Land Dimensions Building Description Additional Lots Acreage	Prop. Class	Owner's Name Address City State Property Location	Billing Code Zip Code	Land Improvement Exemption Net Total	2024 Property Tax Special Dist	2024 Total Tax Deduction Net Tax	Amt.Billed 2024 1st Q 2nd Q Total	2nd Half 2024 3rd Q 4th Q Total	Preliminary 2025 Tax 1st Q 2nd Q Total
122 11 000000	.53 1SFDWG .5300	2	ARGENTI, CAESAR & KATHERINE 486 TAPPAN RD. NORWOOD, N.J. 486 TAPPAN RD	00660 07648	354200 311000 665200	1828635	1828635 00 1828635	439864 439863 879727	474787 474121 948908	457159 457159 914318
122 12 000000	.29 .2900	2	TURRIN, ERIFELE APOSTOLE 490 OLD TAPPAN RD NORWOOD, NJ TAPPAN RD	00660 07648	295700 247000 542700	1491882	1491882 00 1491882	358861 358860 717721	387352 386809 774161	372971 372970 745941
122 13 000000	126 X 203 2SFDWG .5872	2	WALSH, NEIL & CATHAL TRSTES 227 WEST ST CLOSTER, NJ 496 TAPPAN RD	07624	361500 235600 597100	1641428	1641428 00 1641428	394833 394832 789665	426180 425583 851763	410357 410357 820714
122 14 000000	83X216 1LT 1SFDWG .4116	2	ARGENTI, MARK JOSEPH&PENSABENE, ALEXA 502 TAPPAN RD NORWOOD, NJ 502 TAPPAN RD	07648	317700 81900 399600	1098500	1098500 00 1098500	264236 264235 528471	285215 284814 570029	274625 274625 549250
122 15 000000	83X226 1LT .4306	2	ZIVANOVIC, MARTIN ETALS 288 HIGH ST NORWOOD, NJ 508 TAPPAN RD	07648	317700 417900 735600	2022164	2022164 00 2022164	486416 486415 972831	525035 524298 1049333	505541 505541 1011082
122 16 000000	75X100 .1722	2	XIE, DONGXU & ZHANG, JUN YING 2 HELEN COURT NORWOOD, NJ 2 HELEN CT	07648	300000 438400 738400	2029862	2029862 00 2029862	488267 488267 976534	527033 526295 1053328	507466 507465 1014931
122 16.01 000000	75X100 .1722	2	YANG, KWANG MO & PARK, YOON JEONG 8 HELEN COURT NORWOOD, NJ 8 HELEN CT	07648	300000 440200 740200	2034810	2034810 00 2034810	489458 489457 978915	528318 527577 1055895	508703 508702 1017405
122 16.02 000000	90X94 .1942	2	COZZITORTO JR, ANTHONY & KRISTINA A 14 HELEN COURT NORWOOD, NJ 14 HELEN CT	07648	323400 454000 777400	2137073	2137073 00 2137073	514056 514056 1028112	554869 554092 1108961	534269 534268 1068537
122 16.03 000000	30X203 IRR .0000	2	CARUSO, JEANNA 20 HELEN CT NORWOOD, NJ 20 HELEN CT	07648	389400 396200 785600	2159614	2159614 00 2159614	519479 519478 1038957	560722 559935 1120657	539904 539903 1079807
122 16.04 000000	85X98.5 .1922	2	CHANG, WONYOL & LEE, JIYOUNG 26 HELEN COURT NORWOOD, NJ 26 HELEN CT	07648	320000 428300 748300	2057077	2057077 00 2057077	494814 494813 989627	534099 533351 1067450	514270 514269 1028539
122 16.05 000000	70X90 .1446	2	PATEL, TEJ H & RENA 19 HELEN COURT NORWOOD, NJ 19 HELEN CT	07624	278400 438900 717300	1971858	1971858 00 1971858	474315 474315 948630	511973 511255 1023228	492965 492964 985929
122 16.06 000000	75X90 .1550	2	GUERSEL, TURGUT & PIERRO, RAQUEL 15 HELEN COURT NORWOOD, NJ 15 HELEN CT	07648	288000 446900 734900	2020240	2020240 00 2020240	485953 485953 971906	524535 523799 1048334	505060 505060 1010120
122 16.07 000000	75X100 .1722	2	RALLO, AMANDA 7 HELEN CT NORWOOD, NJ 7 HELEN CT	07648	300000 438300 738300	2029587	2029587 00 2029587	488201 488201 976402	526962 526223 1053185	507397 507397 1014794
122 16.08 000000	75X100 .1722	2	BARATYANTS, VLADIMIR & LIYA A 1 HELEN COURT NORWOOD, NJ 1 HELEN CT	07648	300000 447800 747800	2055702	2055702 00 2055702	494483 494483 988966	533742 532994 1066736	513926 513925 1027851

9668400

26578432

00

00

26578432

12786464

13791968

13289218

Block No. Lot No. Qualification Account No.	Land Dimensions Building Description Additional Lots Acreage	Prop. Class	Owner's Name Address City State Property Location	Billing Code Zip Code	Land Improvement Exemption Net Total	2024 Property Tax Special Dist	2024 Total Tax Deduction Net Tax	Amt.Billed 2024 1st Q 2nd Q Total	2nd Half 2024 3rd Q 4th Q Total	Preliminary 2025 Tax 1st Q 2nd Q Total
122 17 000000	75X100 .1722	2	CHOI, MIN SEO & KANG, HYERIN 4 LAMB CT NORWOOD, NJ 4 LAMB CT	07648	300000 433700 733700	2016941	2016941 00 2016941	485160 485159 970319	523678 522944 1046622	504236 504235 1008471
122 17.01 000000	75X100 .1722	2	PASCALE, JEFFREY & JENNA 10 LAMB COURT NORWOOD, NJ 10 LAMB CT	07648	300000 446700 746700	2052678	2052678 00 2052678	493756 493755 987511	532957 532210 1065167	513170 513169 1026339
122 17.02 000000	90X94 .1942	2	KIM, ANDREW & SUNNY 16 LAMB COURT NORWOOD, NJ 16 LAMB CT	07648	323400 432500 755900	2077969	2077969 00 2077969	499839 499839 999678	539524 538767 1078291	519493 519492 1038985
122 17.03 000000	75X100 .1722	2	THOMAS, SAMUEL & LISSY 22 LAMB CT NORWOOD, NJ 22 LAMB CT	07648	300000 419900 719900	1979005	1979005 00 1979005	476034 476034 952068	513829 513108 1026937	494752 494751 989503
122 17.04 000000	75X100 .1722	2	KO, PAN 28 LAMB COURT NORWOOD, NJ 28 LAMB CT	07648	300000 326200 626200	1721424	1721424 00 1721424	414075 414075 828150	446950 446324 893274	430356 430356 860712
122 17.05 000000	105X70 .1687	2	HABERMAN, PAUL S & KIMBERLY 15 LAMB CT NORWOOD, NJ 15 LAMB CT	07648	313200 379000 692200	1902858	1902858 00 1902858	457718 457717 915435	494058 493365 987423	475715 475714 951429
122 17.06 000000	70X110 .1768	2	DASWANI, MAHESH & UMA 9 LAMB COURT NORWOOD, NJ 9 LAMB CT	07648	301600 448500 750100	2062025	2062025 00 2062025	496004 496004 992008	535384 534633 1070017	515507 515506 1031013
122 17.07 000000	73X128 .2145	2	KIM, DANIEL TAE SEUN&PARK, MINHEE 3 LAMB CT NORWOOD, NJ 3 LAMB CT	07648	331500 432900 764400	2101336	2101336 00 2101336	505460 505459 1010919	545591 544826 1090417	525334 525334 1050668
122 18 000000	IRR 1LT 1.5SFDW2G .0000	2	D'ERCOLE, LAWRENCE & JANET 529 SUMMIT ST NORWOOD, NJ 529 SUMMIT ST	07648	264900 164400 429300	1180146	1180146 V1 -25000 1155146	277625 277625 555250	300163 299733 599896	288787 288786 577573
122 19 000000	IRR 1LT 1SBDWG .0000	2	D'ERCOLE, GUSTINO AKA, AUGUST & GLORIA 525 SUMMIT ST NORWOOD, NJ 525 SUMMIT ST	07648	273000 181500 454500	1249421	1249421 00 1249421	300539 300538 601077	324399 323945 648344	312356 312355 624711
122 20 000000	.24 1.5SFDW2G .2400	2	D'ERCOLE, FRANK L & MAUREEN E 521 SUMMIT ST NORWOOD, NJ 521 SUMMIT ST.	07648	277900 218500 496400	1364604	1364604 00 1364604	328245 328244 656489	354306 353809 708115	341151 341151 682302
122 20.01 000000	75X105 .1808	2	SCHUCK, KEVIN & CHRISTINE 517 SUMMIT STREET NORWOOD, NJ 517 SUMMIT ST	07648	306000 481500 787500	2164838	2164838 00 2164838	520735 520734 1041469	562078 561291 1123369	541210 541209 1082419
122 21 000000	110X75 1LT 1.5SFDW2G .1894	2	CERVERA, JASON & LILLIAM 515 SUMMIT STREET NORWOOD, NJ 515 SUMMIT ST	07648	247000 423800 670800	1844029	1844029 00 1844029	443567 443566 887133	478784 478112 956896	461008 461007 922015
122 22 000000	100X110 1LT 1SFDWG .2525	2	D'ERCOLE, MICHAEL & JOANN 501 SUMMIT ST NORWOOD, NJ 501 SUMMIT ST	00660 07648	273000 155500 428500	1177947	1177947 00 1177947	283346 283346 566692	305842 305413 611255	294487 294487 588974

9056100

24895221

00

25000

24870221

11964198

12906023

12435114

Block No. Lot No. Qualification Account No.	Land Dimensions Building Description Additional Lots Acreage	Prop. Class	Owner's Name Address City State Property Location	Billing Code Zip Code	Land Improvement Exemption Net Total	2024 Property Tax Special Dist	2024 Total Tax Deduction Net Tax	Amt.Billed 2024 1st Q 2nd Q Total	2nd Half 2024 3rd Q 4th Q Total	Preliminary 2025 Tax 1st Q 2nd Q Total
122 23 000000	95X200 1LT .4362	2	PARK, CHANHEE & JAMIE 493 SUMMIT ST NORWOOD, NJ 493 SUMMIT ST	07648	330700 687100 1017800	2797932	2797932 00 2797932	673021 673020 1346041	726455 725436 1451891	699483 699483 1398966
122 24 000000	95X200 1LT 1SFDWG .4362	2	BOYER, JESSIE & SOLYOM, SAMI 483 SUMMIT ST NORWOOD, NJ 483 SUMMIT ST	07648	330700 88700 419400	1152931	1152931 00 1152931	277329 277328 554657	299347 298927 598274	288233 288233 576466
122 25 000000	100X200 1LT 1SFDWG .4591	2	HOLLANDER, HARLAN & MEAGAN 479 SUMMIT STREET NORWOOD, NJ 479 SUMMIT ST.	07648	334700 559100 893800	2457056	2457056 00 2457056	591026 591025 1182051	637950 637055 1275005	614264 614264 1228528
122 26 000000	96X200 1LT 2SDWG .4408	2	LETESKY, DENISE 467 SUMMIT ST. NORWOOD, N.J. 467 SUMMIT ST	07648	331500 116900 448400	1232652	1232652 00 1232652	296505 296504 593009	320046 319597 639643	308163 308163 616326
122 27 000000	1SBDWG .36 .3600	2	ZUSIN, BORIS & VILENA 457 SUMMIT ST NORWOOD, NJ 457 SUMMIT ST.	07648 00660	322600 303200 625800	1720324	1720324 00 1720324	413811 413810 827621	446665 446038 892703	430081 430081 860162
122 27.02 000000	.34 .3400	2	BALLANTE, PETER 461 SUMMIT ST NORWOOD, NJ 461 SUMMIT ST.	07648	283600 466700 750300	2062575	2062575 00 2062575	496136 496136 992272	535527 534776 1070303	515644 515644 1031288
122 28 000000	70X200 1LOT 1SFDWGATT .3214	2	PLESCIA SR, MARK TRSTE 457A SUMMIT ST NORWOOD, NJ 457A SUMMIT ST	07648	289200 204100 493300	1356082	1356082 00 1356082	326195 326195 652390	352093 351599 703692	339021 339020 678041
122 29 000000	106X214 1LT 1.5SFDWG .5208	2	LEE, CHRISTINE C 447 SUMMIT ST NORWOOD, NJ 447 SUMMIT ST	07648	340400 589600 930000	2556570	2556570 00 2556570	614963 614962 1229925	663788 662857 1326645	639143 639142 1278285
122 30 000000	65X216 1LT 1SSDWG .3223	2	DE QUINTAL, CHRISTOPHER & MARIA 439 SUMMIT ST. NORWOOD, NJ 439 SUMMIT ST	07648 00660	280300 175900 456200	1254094	1254094 00 1254094	301663 301662 603325	325613 325156 650769	313524 313523 627047
122 31 000000	75X222 1LT 1SSDWG .3822	2	SUNDEN, RICHARD S 433 SUMMIT ST NORWOOD, NJ 433 SUMMIT ST	07648 00660	247000 75000 322000	885178	885178 00 885178	212923 212922 425845	229828 229505 459333	221295 221294 442589
122 32 000000	75X225 1LT 1SSDWG .3874	2	HAWKINS, KEVIN M & KAREN M 427 SUMMIT ST NORWOOD, NJ 427 SUMMIT ST	07648 00660	247700 404500 652200	1792898	1792898 00 1792898	431268 431267 862535	465508 464855 930363	448225 448224 896449
122 33 000000	.25 2SFDWG .2500	2	D'RCOLE, LAWRENCE J 419 SUMMIT STREET NORWOOD, NJ 419 SUMMIT ST	07648	276300 177400 453700	1247221	1247221 00 1247221	300010 300009 600019	323828 323374 647202	311806 311805 623611
122 34 000000	85X150 1LT POOL .2927	2	KIM, THOMAS C 263 ROCKLAND AVE NORWOOD, NJ 263 ROCKLAND AVE.	07648 00660	294100 102700 396800	1090803	1090803 00 1090803	262384 262384 524768	283216 282819 566035	272701 272701 545402
122 35 000000	75X150 1LT .2583	2	KANG, SUNG SIK & CHANG HEE 265 ROCKLAND AVE NORWOOD, NEW JERSEY 265 ROCKLAND AVE	07648	286000 491200 777200	2136523	2136523 00 2136523	513924 513923 1027847	554727 553949 1108676	534131 534131 1068262



Block No. Lot No. Qualification Account No.	Land Dimensions Building Description Additional Lots Acreage	Prop. Class	Owner's Name Address City State Property Location	Billing Code Zip Code	Land Improvement Exemption Net Total	2024 Property Tax Special Dist	2024 Total Tax Deduction Net Tax	Amt.Billed 2024 1st Q 2nd Q Total	2nd Half 2024 3rd Q 4th Q Total	Preliminary 2025 Tax 1st Q 2nd Q Total
122 36 000000	75X150 1LT 1.5SFDWG .2583	2	GIANFRANCESCO, EMILIO 275 ROCKLAND AVENUE NORWOOD, NJ 275 ROCKLAND AVE	07648	286000 82400 368400	1012732	1012732 00 1012732	243605 243604 487209	262946 262577 525523	253183 253183 506366
122 37 000000	.45AC FR SHED .4500	2	HUELSTER III (ETAL), EUGENE RAYMOND 277 ROCKLAND AVE NORWOOD, NJ 277 ROCKLAND AVE.	00660 07648	295000 207900 502900	1382472	1382472 00 1382472	332543 332543 665086	358945 358441 717386	345618 345618 691236
123 1 000000	100X100 1LT 1SFDWG .2296	2	KAMERI, IBRAHIM & ALBA 6 MEADOW CT NORWOOD, NJ 6 MEADOW CT	07648	283400 417000 700400	1925400	1925400 00 1925400	463140 463139 926279	499911 499210 999121	481350 481350 962700
123 2 000000	100X100 1LT 2STORY .2296	2	SHYONG, JOSEPH C & JOANNA 235 CLOSTER DOCK RD CLOSTER, NJ 4 MEADOW CT	07624	283400 516600 800000	2199200	2199200 00 2199200	529000 529000 1058000	571000 570200 1141200	549800 549800 1099600
123 3 000000	100X100 1LT 2SFDWG .2296	2	LEE, WOON GAK & HYE RAN KWON 2 MEADOW CT NORWOOD, NJ 2 MEADOW CT	00660 07648	273000 397000 670000	1841830	1841830 00 1841830	443038 443037 886075	478213 477542 955755	460458 460457 920915
123 4 000000	.1AC .1000	15E	BOROUGH OF NORWOOD 455 BROADWAY NORWOOD, N.J. MEADOW LANE	07648	*EXEMPT*	00	00 00 00	00 00 00	00 00 00	00 00 00
123 5 000000	.28 2SFDW .2800	2	GARNER, ROBERT L & TRACY A BROWN 8 MEADOW LN NORWOOD, NJ 8 MEADOW LANE	00660 07648	278900 598700 877600	2412522	2412522 00 2412522	580313 580313 1160626	626387 625509 1251896	603131 603130 1206261
123 6 000000	90X320 1LOT 1SFDW .6612	1	ALIZOTI, YLLI & PRANVERA 6 MEADOW LANE NORWOOD, NJ 6 MEADOW LANE	07648	317900 0 317900	873907	873907 00 873907	210212 210211 420423	226901 226583 453484	218477 218477 436954
123 7 000000	90X235 1LT 1SFDWG .4855	2	YOM, BOBBY 4 MEADOW LANE NORWOOD, NJ 4 MEADOW LANE	00660 07648	286100 550900 837000	2300913	2300913 00 2300913	553467 553466 1106933	597409 596571 1193980	575229 575228 1150457
123 8.01 000000	100X125 .2870	2	SOHN, SIMON W. & YEON KYENG 2 MEADOW LANE NORWOOD, N.J. 2 MEADOW LANE	07648	282100 626500 908600	2497741	2497741 00 2497741	600812 600812 1201624	648513 647604 1296117	624436 624435 1248871
123 8.02 000000	98X125 .2812	2	LATINO, VINCENT & JENNIFER 449 TAPPAN RD. NORWOOD, N.J. 449 TAPPAN ROAD	07648	286000 601700 887700	2440287	2440287 00 2440287	586992 586992 1173984	633596 632707 1266303	610072 610072 1220144
123 9 000000	100X190 1LT 1SBDW .4362	2	LILLEY, ROBERT & CHRISTINA 441 TAPPAN RD NORWOOD, NJ 441 TAPPAN RD	07648	325000 169900 494900	1360480	1360480 00 1360480	327253 327253 654506	353235 352739 705974	340120 340120 680240
123 10 000000	103X189 1LT 1.5BDWG .4469	2	ROMANCZUK, OSKAR & MAGDALENA 433 TAPPAN ROAD NORWOOD, NJ 433 TAPPAN RD	07648	323700 273100 596800	1640603	1640603 00 1640603	394634 394634 789268	425966 425369 851335	410151 410151 820302
123 11 000000	160X130 1LT 2SFDG .4775	2	LINNEHAN, HUGH J & PETRA J MAYER- 415 TAPPAN ROAD NORWOOD, NJ 415 TAPPAN ROAD	07648	338000 142400 480400	1320620	1320620 00 1320620	317665 317664 635329	342886 342405 685291	330155 330155 660310

Block No. Lot No. Qualification Account No.	Land Dimensions Building Description Additional Lots Acreage	Prop. Class	Owner's Name Address City State Property Location	Billing Code Zip Code	Land Improvement Exemption Net Total	2024 Property Tax Special Dist	2024 Total Tax Deduction Net Tax	Amt.Billed 2024 1st Q 2nd Q Total	2nd Half 2024 3rd Q 4th Q Total	Preliminary 2025 Tax 1st Q 2nd Q Total
123 12	115X125  .3300	2	JETLEY, AJAY 409 TAPPAN RD NORWOOD, NJ 409 TAPPAN RD	07648	295800 215300 511100	1405014	1405014 00 1405014	337965 337965 675930	364798 364286 729084	351254 351253 702507
123 13 000000	110X100 1LT 1SFDWG .2525	2	GURUNG, LHACHI KUNSANG 405 TAPPAN RD NORWOOD, NJ 405 TAPPAN ROAD	07648	276300 93300 369600	1016030	1016030 00 1016030	244398 244398 488796	263802 263432 527234	254008 254007 508015
123 14 000000	104X100 1LT 1SFDW .2388	2	PATTI, MARGHERITA 4 GARNETT PL NORWOOD, N.J. 4 GARNETT PL	07648	267200 128600 395800	1088054	1088054 00 1088054	261723 261723 523446	282502 282106 564608	272014 272013 544027
123 15 000000	.24 1SFDW .2400	2	LARocca, F. & L. 4 KENYON CT. NORWOOD, N.J. 4 KENYON CT	07648	260700 122000 382700	1052042	1052042 00 1052042	253061 253060 506121	273152 272769 545921	263011 263010 526021
123 16 000000	IRR 1LT .0000	2	BREVIg, PER A & BERIT L 10 KENYON COURT NORWOOD, NJ 10 KENYON CT	00660 07648	336700 763500 1100200	3024450	3024450 00 3024450	727508 727507 1455015	785268 784167 1569435	756113 756112 1512225
123 17 000000	IRR 1LT 1SFDW .0000	2	COHEN, ALBERT & ANDREE 20 KENYON CT NORWOOD, NJ 20 KENYON CT	07648	291900 655700 947600	2604952 v1	2604952 -25000 2579952	620351 620350 1240701	670100 669151 1339251	644988 644988 1289976
124 1 000000	IRR 1LT 2SFDW .0000	2	CHOI, KEVIN & JUNHYUN 6 GARNETT PLACE NORWOOD, NJ 6 GARNETT PL	07648	283400 149900 433300	1191142	1191142 00 1191142	286520 286520 573040	309268 308834 618102	297786 297785 595571
124 2 000000	94X148 1LT 1SFDWG .3194	2	BOYLE, BRIAN & KIMBERLY 8 GARNETT PLACE NORWOOD, NJ 8 GARNETT PL	00672 07648	294500 180600 475100	1306050	1306050 00 1306050	314160 314160 628320	339103 338627 677730	326513 326512 653025
124 3 000000	100X143 1LT 1SFDW .3283	2	YUN, YEO JOON (ETAL) 10 GARNETT PLACE NORWOOD, NJ 10 GARNETT PL	00660 07648	299000 142000 441000	1212309	1212309 00 1212309	291612 291611 583223	314764 314322 629086	303078 303077 606155
124 4 000000	100X134 1LT 1SFDW .3076	2	TSAUR, SHEN-LIANG & SHU-YUAN WANG 12 GARNETT PL. NORWOOD, N.J. 12 GARNETT PL	00660 07648	296400 134400 430800	1184269	1184269 00 1184269	284867 284866 569733	307484 307052 614536	296068 296067 592135
124 5 000000	100X125 1LT 1SFDW .2870	2	CHOI, CHIJU CHRIS & YOUN GEUN 14 GARNETT PLACE NORWOOD, NJ 14 GARNETT PL	00660 07648	286000 147300 433300	1191142	1191142 00 1191142	286520 286520 573040	309268 308834 618102	297786 297785 595571
124 6 000000	100X117 1LT 1SFDW .2686	2	SEO, MIN BOK & LEE, EUNKYUNG 16 GARNETT PL NORWOOD, NJ 16 GARNETT PL	07648	275600 141500 417100	1146608	1146608 00 1146608	275808 275807 551615	297705 297288 594993	286652 286652 573304
124 7 000000	100X113 1LT 1SFDW .2594	2	FAULKNER, ROBERT & GOLLAND, LAUREN 18 GARNETT PL NORWOOD, NJ 18 GARNETT PL	07648	270400 155100 425500	1169700	1169700 00 1169700	281362 281362 562724	303701 303275 606976	292425 292425 584850
124 8 000000	100X100 1LT 1SFDWG .2296	2	BRITT, PHAEDRA & TAUB, DOUGLAS 14 MEADOW CT NORWOOD, NJ 14 MEADOW CT	07648	270400 97600 368000	1011632	1011632 00 1011632	243340 243340 486680	262660 262292 524952	252908 252908 505816

7131100

19603394

00

25000

19578394

9418384

10160010

9789198

Block No. Lot No. Qualification Account No.	Land Dimensions Building Description Additional Lots Acreage	Prop. Class	Owner's Name Address City State Property Location	Billing Code Zip Code	Land Improvement Exemption Net Total	2024 Property Tax Special Dist	2024 Total Tax Deduction Net Tax	Amt.Billed 2024 1st Q 2nd Q Total	2nd Half 2024 3rd Q 4th Q Total	Preliminary 2025 Tax 1st Q 2nd Q Total
124 9 000000	100X100 1LT 1SFDWG .2296	2	ERNST FAMILY TRUST 12 MEADOW CT NORWOOD, NJ 12 MEADOW CT	07648	260000 118400 378400	1040222	1040222 00	250217 250217 500434	270083 269705 539788	260056 260055 520111
124 10 000000	100X100 1LT 1SFDWG .2296	2	BIBIN, MICHAEL & BLESSY PATHROSE 10 MEADOW COURT NORWOOD, NJ 10 MEADOW CT	07648	266500 114900 381400	1048469	1048469 00	252201 252201 504402	272224 271843 544067	262118 262117 524235
124 11 000000	100X100 1LT 1SFDWG .2296	2	JANNUCCI, JAMES & CLAUDIA 8 MEADOW CT NORWOOD, NJ 8 MEADOW CT	07648	321800 164600 486400	1337114	1337114 00	321632 321632 643264	347168 346682 693850	334279 334278 668557
124 12 000000	IRR 1LT 1SFDW .0000	2	PARSEGHIAN, RICHARD & KELLY E 11 KENYON CT NORWOOD, NJ 11 KENYON CT	00660 07648	305500 130900 436400	1199664	1199664 00	288570 288569 577139	311481 311044 622525	299916 299916 599832
124 13 000000	IRR 1LT 1SFDW .0000	2	JEUNG, KIL JONG & KYEONG HEE 5 KENYON CT NORWOOD, NJ 5 KENYON COURT	00660 07648	290600 629400 920000	2529080	2529080 00	608350 608350 1216700	656650 655730 1312380	632270 632270 1264540
125 1 000000	100X125 1LT 1SFDWG .2870	2	KONIGSBERG, M & A 7 MEADOW CT. NORWOOD, N.J. 7 MEADOW CT.	01175 07648	290600 145100 435700	1197739	1197739 00	288107 288107 576214	310981 310544 621525	299435 299435 598870
125 2 000000	100X100 1SFDWG .2296	2	PAK, JOHN S & CHOONJA 26 GARNETT PLACE NORWOOD, NJ 26 GARNETT PLACE	07648	270400 107800 378200	1039672	1039672 00	250085 250085 500170	269940 269562 539502	259918 259918 519836
125 3 000000	100X100 1LT RENOVATION .2296	2	LIU, YIEN & CHOI, YONGHEE 28 GARNETT PL NORWOOD, NJ 28 GARNETT PL.	07648	260000 226500 486500	1337389	1337389 00	321699 321698 643397	347239 346753 693992	334348 334347 668695
125 4 000000	100X100 1LT 1SFDWG .2296	2	DE GRAAF, KENNETH R. & DEBORAH 1 MEADOW CT NORWOOD, N.J. 1 MEADOW CT	07648	260000 326300 586300	1611739	1611739 00	387691 387691 775382	418472 417885 836357	402935 402935 805870
125 5 000000	100X100 1LT 1SFDWG .2296	2	BRUNET, MARILYN 3 MEADOW COURT NORWOOD, N.J. 3 MEADOW CT	07648	260000 65500 325500	894800	894800 00	215237 215237 430474	232326 232000 464326	223700 223700 447400
125 6 000000	100X100 1LT 1SFDWG .2296	2	CABOT, PHILIP T & ROSE H 5 MEADOW COURT NORWOOD, N.J. 5 MEADOW CT	00660 07648	275600 99600 375200	1031425	1031425 00	248101 248101 496202	267799 267424 535223	257857 257856 515713
126 1 000000	1.267AC 1.2670	15C	BOROUGH OF NORWOOD BOROUGH HALL NORWOOD NJ CLARK AVE	07648	*EXEMPT*	00	00 00 00	00 00 00	00 00 00	00 00 00
126 2 000000	2.8 AC 2.8000	4A	SHP VI NORWOOD LLC DL 7 GIRALDA FARMS MADISON, NJ 545 TAPPAN RD	07940	2240000 20145100 22385100	61536640	61536640 00	14802148 14802147 29604295	15977365 15954980 31932345	15384160 15384160 30768320
126 4 000000	85X145 1LT 2SFDW .2829	2	FEENEY, SCOTT & KATHLEEN M 519 TAPPAN RD NORWOOD, NJ 519 TAPPAN RD	07648	268500 175500 444000	1220556	1220556 00	293595 293595 587190	316905 316461 633366	305139 305139 610278

Block No. Lot No. Qualification Account No.	Land Dimensions Building Description Additional Lots Acreage	Prop. Class	Owner's Name Address City State Property Location	Billing Code Zip Code	Land Improvement Exemption Net Total	2024 Property Tax Special Dist	2024 Total Tax Deduction Net Tax	Amt.Billed 2024 1st Q 2nd Q Total	2nd Half 2024 3rd Q 4th Q Total	Preliminary 2025 Tax 1st Q 2nd Q Total
126 5 000000	100X205 1LT 1SFDWG .4706	2	BARATTA, GIOVANNI 43 SANFORD AVENUE EMERSON, NJ 497 TAPPAN RD	00660 07630	330200 91600 421800	1159528	1159528 00 1159528	278916 278915 557831	301060 300637 601697	289882 289882 579764
126 6 000000	100X235 1LT 1SFDW .5395	2	BERNARDINO, CAROL 485 TAPPAN RD. NORWOOD, N.J. 485 TAPPAN RD	07648	330200 94700 424900	1168050 V1	1168050 -25000 1143050	274716 274715 549431	297022 296597 593619	285763 285762 571525
126 7 000000	100X275 1LT 1SFDW .6313	2	GUNGOR, GULCAN & GOKEAN TAHSIN BATUR 481 TAPPAN RD NORWOOD, NJ 481 TAPPAN RD	07648	338000 95900 433900	1192791	1192791 00 1192791	286917 286916 573833	309696 309262 618958	298198 298198 596396
126 8 000000	100X280 1LT 1SFDWG .6428	2	FOLEY, DANIEL 469 TAPPAN RD NORWOOD, NJ 469 TAPPAN RD	07648	338000 91000 429000	1179321	1179321 00 1179321	283677 283676 567353	306199 305769 611968	294831 294830 589661
126 9 000000	100X144 1LT 1SFDW .3306	2	KARMEI, YEHUDA & JUDITH CATALINA 457 TAPPAN RD NORWOOD, NJ 457 TAPPAN RD	07648	284100 109600 393700	1082281	1082281 00 1082281	260335 260334 520669	281003 280609 561612	270571 270570 541141
126 10 000000	140X100 1LT 1SFDWG .3214	2	KIM, SEOK WON & CHA KYUNG 3 MEADOW LN NORWOOD, NJ 3 MEADOW LANE	00660 07648	286000 132900 418900	1151556	1151556 00 1151556	276998 276998 553996	298990 298570 597560	287889 287889 575778
126 11 000000	100X500 1LT 1SFDW 1.1478	2	KEGHLIAN, LOUISE 5 MEADOW LANE NORWOOD NJ 5 MEADOW LANE	07648	327600 207100 534700	1469890 S1 W1	1469890 -50000 1419890	341071 341070 682141	369142 368607 737749	354973 354972 709945
126 12 000000	100X400 1SFDW&B .9183	2	PARK, JUNG HEE 7 MEADOW LANE NORWOOD, NJ 7 MEADOW LANE	07648	353600 252100 605700	1665069	1665069 00 1665069	400520 400519 801039	432318 431712 864030	416268 416267 832535
126 13 000000	100X500 1LT 1SFDWG 1.1478	2	SIN, CHONG HUN & JI YOUNG 9 MEADOW LN NORWOOD, NJ 9 MEADOW LANE	00660 07648	364000 402300 766300	2106559	2106559 00 2106559	506716 506716 1013432	546947 546180 1093127	526640 526640 1053280
126 14.01 000000	75X187 1LT 1.5SFDW .3220	2	ALMEIDA, MARSHA M 11 MEADOW LANE NORWOOD, NJ 11 MEADOW LANE	07648 R10	262000 911300 1173300	3225402	3225402 00 3225402	775845 775845 1551690	837443 836269 1673712	806351 806350 1612701
126 15.01 000000	75X187 1SFDW .3220	2	LATOUR, RICHARD & FRANCES 13 MEADOW LANE NORWOOD, NJ 11A MEADOW LANE	00660 07648 R10	262000 93300 355300	976720	976720 00 976720	234943 234942 469885	253595 253240 506835	244180 244180 488360
126 16.01 000000	100X313 IRR-REAR .0000	2	LATOUR, RICHARD & FRANCES 13 A MEADOW LANE NORWOOD, N.J. 13 A MEADOW LANE	07648 R10	501100 281800 782900	2152192	2152192 00 2152192	517693 517693 1035386	558795 558011 1116806	538048 538048 1076096
126 17.01 000000	86X203 1SFDWG .4008	2	HINZPETER, MATTHEW 15 MEADOW LANE NORWOOD, NJ 15 MEADOW LANE	07648 R10	295100 453000 748100	2056527	2056527 00 2056527	494682 494681 989363	533956 533208 1067164	514132 514132 1028264
126 18 000000	92X147 .3105	2	LEE, TIM C & GAO, FAY 21 MEADOW LANE NORWOOD, NJ 21 MEADOW LANE	00660 07648	291200 424300 715500	1966910	1966910 00 1966910	473125 473124 946249	510688 509973 1020661	491728 491727 983455

8204000

22552796

00

75000

22477796

10812298

11665498

11238901

Block No. Lot No. Qualification Account No.	Land Dimensions Building Description Additional Lots Acreage	Prop. Class	Owner's Name Address City State Property Location	Billing Code Zip Code	Land Improvement Exemption Net Total	2024 Property Tax Special Dist	2024 Total Tax Deduction Net Tax	Amt.Billed 2024 1st Q 2nd Q Total	2nd Half 2024 3rd Q 4th Q Total	Preliminary 2025 Tax 1st Q 2nd Q Total
126 18.01	.233AC .233 .2330	2	SUSSMAN, KENNETH & BEDDOE, KAITLYN 32 ANNE COURT NORWOOD, NJ 07648		263300 363600 626900	1723348	1723348 00 1723348	414538 414538 829076	447450 446822 894272	430837 430837 861674
126 18.02	.23AC .23 .2300	2	PARKER, ANDRE L & ELISA 36 ANNE COURT NORWOOD, NJ 07648		273000 329300 602300	1655723 V1	1655723 -25000 1630723	392021 392021 784042	423642 423039 846681	407681 407681 815362
126 18.03	.28AC .28 .2800	2	JACKSON, CHRISTOPHER F ETAL 38 ANNE COURT NORWOOD, NJ 07648		277600 212900 490500	1348385	1348385 00 1348385	324344 324343 648687	350094 349604 699698	337097 337096 674193
126 18.04	.37AC .37 .3700	2	DERGUTI, VALBONA & SALI 40 ANNE COURT NORWOOD, NJ 07648		290600 290900 581500	1598544	1598544 00 1598544	384517 384517 769034	415046 414464 829510	399636 399636 799272
126 19 000000	.288 .2880	2	CHUNG, PETER & JOO, HEE 23 MEADOW LN NORWOOD, NJ 23 MEADOW LANE 07648		300300 354400 654700	1799770	1799770 00 1799770	432921 432920 865841	467292 466637 933929	449943 449942 899885
126 19.01	.23AC .23 .2300	2	VAN CLEAVE, CARROLL & ANN 47 ANNE CT NORWOOD, NJ 07648	01175	260000 186400 446400	1227154	1227154 00 1227154	295182 295182 590364	318618 318172 636790	306789 306788 613577
126 19.02	.23AC .23 .2300	2	YI, JUNG HWAN & JUNG SOOK 45 ANNE CT NORWOOD, NJ 07648		260000 224700 484700	1332440	1332440 00 1332440	320508 320508 641016	345955 345469 691424	333110 333110 666220
126 19.03	.23AC .23 .2300	2	CARDENAS JR, DEISNEL & AIDA E TINEO- 43 ANNE CT NORWOOD, NJ 07648		260000 229600 489600	1345910	1345910 00 1345910	323748 323748 647496	349452 348962 698414	336478 336477 672955
126 19.04	.23AC .23 .2300	2	MITCHELL, ERIC & MEGAN 41 ANNE COURT NORWOOD, NJ 07648		260000 231200 491200	1350309	1350309 00 1350309	324806 324806 649612	350594 350103 700697	337578 337577 675155
126 20 000000	120X105 IRR .0000	2	ASHAR, JAYANT C. & MANJULA J. 52 MEADOW LANE NORWOOD, N.J. 52 MEADOW LANE 07648	01175	290700 274300 565000	1553185	1553185 00 1553185	373607 373606 747213	403269 402703 805972	388297 388296 776593
126 20.01	.31AC .31 .3100	2	FREEDMAN, ROBERT 51 ANNE COURT NORWOOD, NJ 07648	00660	284100 304000 588100	1616687	1616687 00 1616687	388882 388881 777763	419756 419168 838924	404172 404172 808344
126 20.02	.23AC .23 .2300	2	LORENZO, VINCENT JAMES ETAL 49 ANNE COURT NORWOOD, NJ 07648		250900 267300 518200	1424532	1424532 00 1424532	342660 342660 685320	369865 369347 739212	356133 356133 712266
126 21 000000	IRR 1LT 1SFDWG .0000	2	RANAWAT JAYENDRA & MANORAMA 25 GARNETT PL NORWOOD, NJ 25 GARNETT PL. 07648		269100 127400 396500	1089979	1089979 00 1089979	262186 262186 524372	283002 282605 565607	272495 272495 544990
126 22 000000	.43 1SFDWG .4300	2	TICE, JOHN N III & NICOLE F 23 GARNETT PL NORWOOD, NJ 23 GARNETT PL 07648		290800 97400 388200	1067162	1067162 00 1067162	256698 256697 513395	277078 276689 553767	266791 266790 533581



Block No. Lot No. Qualification Account No.	Land Dimensions Building Description Additional Lots Acreage	Prop. Class	Owner's Name Address City State Property Location	Billing Code Zip Code	Land Improvement Exemption Net Total	2024 Property Tax Special Dist	2024 Total Tax Deduction Net Tax	Amt.Billed 2024 1st Q 2nd Q Total	2nd Half 2024 3rd Q 4th Q Total	Preliminary 2025 Tax 1st Q 2nd Q Total
126 23 000000	100X175 1LT 1SFDWG .4017	2	TICE JR, JOHN N & DIANE C TRSTES 21 GARNETT PLACE NORWOOD, NJ 21 GARNETT PL	07648	328300 110000 438300	1204887	1204887 00 1204887	289826 289826 579652	312837 312398 625235	301222 301222 602444
126 24 000000	.39 1SFDW .3900	2	SHAH, NEIL 50 GLENBROOK RD #10C STAMFORD, CT 19 GARNETT PL	06902 00660	314600 112600 427200	1174373	1174373 00 1174373	282486 282486 564972	304914 304487 609401	293594 293593 587187
126 25 000000	IRR 1LT 1SFDW .0000	2	LUBY, TIMOTHY & JESSICA 17 GARNETT PLACE NORWOOD, NJ 17 GARNETT PL	07648	281400 132900 414300	1138911	1138911 00 1138911	273956 273956 547912	295707 295292 590999	284728 284728 569456
126 26 000000	IRR 1LT 1SFDW .0000	2	GROSS, JAY & ELYSSA 15 GARNETT PLACE NORWOOD, NJ 15 GARNETT PL	07648 02640	262600 119800 382400	1051218	1051218 00 1051218	252862 252862 505724	272938 272556 545494	262805 262804 525609
126 27 000000	100X109 1LT 1SFDW .2502	2	YANG, JAE SEUNG & HYUN HWA 13 GARNETT PL NORWOOD, NJ 13 GARNETT PL	07648	265200 175400 440600	1211209	1211209 00 1211209	291347 291347 582694	314478 314037 628515	302803 302802 605605
126 28 000000	100X125 1LT 1SFDW .2870	2	KIM, JEA OK & JIN KI 11 GARNETT PL NORWOOD, NJ 11 GARNETT PL	07648 00154	280800 117500 398300	1094927	1094927 00 1094927	263376 263376 526752	284287 283888 568175	273732 273732 547464
126 29 000000	100X139 1LT 1SFDWG .3191	2	O'SULLIVAN, BRIAN & KATHERINE 9 GARNETT PL NORWOOD, NJ 9 GARNETT PLACE	07648	296400 136000 432400	1188668	1188668 00 1188668	285925 285924 571849	308626 308193 616819	297167 297167 594334
126 30 000000	100X150 1LT 1SFDW .3444	2	SHIRINOV, ROBERT 7 GARNETT PL NORWOOD, NJ 7 GARNETT PL	07648	304200 145100 449300	1235126	1235126 00 1235126	297100 297100 594200	320688 320238 640926	308782 308781 617563
126 31 000000	100X170 1LOT 1SFDWG .3903	2	KIM, MUN HOE & HAE RAN 5A GARRETT PL. NORWOOD, NJ 5A GARNETT PL	07648 00660	296400 181800 478200	1314572	1314572 00 1314572	316210 316210 632420	341315 340837 682152	328643 328643 657286
126 32 000000	125X135 1LT 1SCBDWG .3874	2	DI STEFANO, VALERIE 5 GARNETT PL NORWOOD NJ 5 GARNETT PL	07648	326300 97300 423600	1164476	1164476 00 1164476	280106 280105 560211	302345 301920 604265	291119 291119 582238
126 33 000000	98X141 1LT .3172	2	HONG, JUNG EUN 3 GARNETT PL NORWOOD, NJ 3 GARNETT PL	07648	297100 802900 1100000	3023900	3023900 00 3023900	727375 727375 1454750	785125 784025 1569150	755975 755975 1511950
126 34 000000	90X130 1LT 1SFDWG .2686	2	CLEARY J.A. & E D 140 PALISADE AVE. CRESSKILL, N.J. 1 GARNETT PL	07626	283400 87300 370700	1019054	1019054 00 1019054	245126 245125 490251	264587 264216 528803	254764 254763 509527
126 35 000000	120X120 1LT 1SFDW .3306	2	DAVIET, JOHN P & LAUREEN L 385 TAPPAN RD NORWOOD, NJ 385 TAPPAN RD	07648 00597	288000 142100 430100	1182345	1182345 00 1182345	284404 284404 568808	306984 306553 613537	295587 295586 591173
126 36 000000	.565AC 1.5SFDWG2 .5650	2	LOVE, JORDAN & BRITTANY F 2 BLUE HILL RD NORWOOD, NJ 2 BLUE HILL RD	07648	332200 167400 499600	1373400	1373400 00 1373400	330361 330360 660721	356590 356089 712679	343350 343350 686700

Block No. Lot No. Qualification Account No.	Land Dimensions Building Description Additional Lots Acreage	Prop. Class	Owner's Name Address City State Property Location	Billing Code Zip Code	Land Improvement Exemption Net Total	2024 Property Tax Special Dist	2024 Total Tax Deduction Net Tax	Amt.Billed 2024 1st Q 2nd Q Total	2nd Half 2024 3rd Q 4th Q Total	Preliminary 2025 Tax 1st Q 2nd Q Total
126 37 000000	.5625AC POOL .5625	2	ZHONG, JULIE NG & ZHI 10 BLUE HILL ROAD NORWOOD, NJ 10 BLUE HILL ROAD	07648	344500 284100 628600	1728021	1728021 00 1728021	415662 415662 831324	448663 448034 896697	432006 432005 864011
126 38 000000	.6875AC 1.5SFDWG .6875	2	GUERCIO SR, ANTHONY J 491 RIVERVALE AVE NORWOOD, NJ 20 BLUE HILL RD	07648	366600 170200 536800	1475663	1475663 00 1475663	354959 354959 709918	383141 382604 765745	368916 368916 737832
126 39 000000	.6875AC 1SFDWG .6875	2	AFFOUMADO, JAIME & YSABEL 30 BLUE HILL ROAD NORWOOD, NJ 30 BLUE HILL RD	07648	370500 307800 678300	1864647	1864647 00 1864647	448526 448526 897052	484137 483458 967595	466162 466162 932324
126 40 000000	.725AC ENC.PORCH-POOL .7250	2	ALOSIO, B. & SCHOOLS, B. 40 BLUE HILL RD NORWOOD, NJ 40 BLUE HILL RD	07648 02640	367900 216300 584200	1605966	1605966 00 1605966	386303 386302 772605	416973 416388 833361	401492 401491 802983
126 41 000000	.567 AC. 1LOT 1.5F 2G .5670	2	RYAN, MICHAEL JOHN ETAL 50 BLUE HILL RD NORWOOD, NJ 50 BLUE HILL RD.	07648	349100 165200 514300	1413811	1413811 00 1413811	340081 340081 680162	367082 366567 733649	353453 353453 706906
126 42 000000	.565 AC. 1LOT 1.5F 2G .5650	2	KUKLA, EDWARD & MEERA 60 BLUE HILL ROAD NORWOOD, NJ 60 BLUE HILL ROAD	07648	357500 293600 651100	1789874	1789874 00 1789874	430541 430540 861081	464722 464071 928793	447469 447468 894937
126 43 000000	.685 AC. 1LOT 1.5F 2G .6850	2	KNAACK, R. W. & M. 81 BLUE HILL RD. NORWOOD N.J. 81 BLUE HILL ROAD	07648	352300 147500 499800	1373950	1373950 00 1373950	330493 330493 660986	356732 356232 712964	343488 343487 686975
126 44 000000	.317AC 1.5F 2G .3170	2	GAJAVELLI, ALCHANI P ETAL 507 TAPPAN RD NORWOOD, NJ 507 TAPPAN RD	07648 00660	297100 277700 574800	1580125	1580125 00 1580125	380087 380086 760173	410264 409688 819952	395032 395031 790063
126 45 000000	.247AC 1.5F 2G .2470	2	KOO, CHA YEUP & YI, HAE SEUNG 5 VIRGIL RD NORWOOD, NJ 5 VIRGIL ROAD	07648	265200 320600 585800	1610364	1610364 00 1610364	387361 387360 774721	418115 417528 835643	402591 402591 805182
126 46 000000	.229 AC 1.5F 2G .2290	2	PHILLIPS, WILLIAM S & ELIZABETH 11 VIRGIL RD. NORWOOD, N.J. 11 VIRGIL ROAD	07648 02152	260000 334100 594100	1633181	1633181 00 1633181	392849 392849 785698	424039 423444 847483	408296 408295 816591
126 47 000000	100X200 1.5F 2G .4591	2	CARNICELLI, JANET 21 VIRGIL ROAD NORWOOD, N.J. 21 VIRGIL ROAD	07648	302900 327300 630200	1732420	1732420 00 1732420	416720 416720 833440	449805 449175 898980	433105 433105 866210
126 48 000000	.229 AC 1.5F 2G .2290	2	GANG, DONG-YUNG & KYUNG EUN 31 VIRGIL RD NORWOOD, NJ 31 VIRGIL ROAD	07648 02640	260000 229100 489100	1344536	1344536 00 1344536	323418 323417 646835	349095 348606 697701	336134 336134 672268
126 49 000000	.229 AC 1.5F 2G .2290	2	WONG, EDMUND YIK-CHEONG (ETAL) 41 VIRGIL ROAD NORWOOD, NJ 41 VIRGIL ROAD	07648 00660	260000 240400 500400	1375600	1375600 00 1375600	330890 330889 661779	357161 356660 713821	343900 343900 687800
126 50 000000	.229 AC 1.5F 2G .2290	2	KIM, HYUN YUL 51 VIRGIL RD NORWOOD, NJ 51 VIRGIL ROAD	07648	260000 233100 493100	1355532	1355532 00 1355532	326063 326062 652125	351950 351457 703407	338883 338883 677766

7960600

21883690

00

00

21883690

10527899

11355791

10941848

Block No. Lot No. Qualification Account No.	Land Dimensions Building Description Additional Lots Acreage	Prop. Class	Owner's Name Address City State Property Location	Billing Code Zip Code	Land Improvement Exemption Net Total	2024 Property Tax Special Dist	2024 Total Tax Deduction Net Tax	Amt.Billed 2024 1st Q 2nd Q Total	2nd Half 2024 3rd Q 4th Q Total	Preliminary 2025 Tax 1st Q 2nd Q Total
126 51	.229 AC  .2290	2	LANZA, ENRICO & ANGELINA 61 VIRGIL RD NORWOOD, N.J. 61 VIRGIL ROAD	00672 07648	260000 228400 488400	1342612	1342612 00	322955 322954	348596 348107	335653 335653
126 52	.229 AC.  .2290	2	WITKOWSKI, HENRY T. & ROSE L. 71 VIRGIL RD NORWOOD, N.J. 71 VIRGIL ROAD	01175 07648	260000 238300 498300	1369827	1369827 00	329501 329501	355662 355163	342457 342457
126 53	.229AC  .2290	2	LEE, HAN HO & HAE WOON 81 VIRGIL ROAD NORWOOD, N.J. 81 VIRGIL ROAD	00660 07648	260000 224500 484500	1331891	1331891 00	320376 320376	345812 345327	332973 332973
126 54	.336AC  .3360	2	JOHNSON, HOLLY 91 VIRGIL RD NORWOOD, NJ 91 VIRGIL ROAD	07648	237600 225500 463100	1273062	1273062 00	333932 333931	302831 302368	318266 318265
126 55	.304AC  .3040	2	HO DONG KAN(ETAL) 1 CHAFFEE CIRCLE NORWOOD, NJ 1 CHAFFEE CIRCLE	00660 07648	274300 201900 476200	1309074	1309074 00	314888 314887	339888 339411	327269 327268
126 56	.231AC  .2310	2	FLANNERY, JANET L. 11 CHAFFEE CIRCLE NORWOOD, NJ 11 CHAFFEE CIRCLE	07648	260000 232100 492100	1352783	1352783 00	325402 325401	351236 350744	338196 338196
126 62	.238AC  .2380	2	BYUN, HYUN CHANG & NA YOUNG 10 VIRGIL ROD NORWOOD, N.J. 10 VIRGIL ROAD	01175 07648	267200 294500 561700	1544113	1544113 00	371425 371424	400913 400351	386029 386028
126 63	.236AC  .2360	2	LEI, XIAOHONG & QUI, HAOJIE 2 VIRGIL RD NORWOOD, NJ 2 VIRGIL ROAD	07648	263900 313500 577400	1587273	1587273 00	381806 381806	412119 411542	396819 396818
126 64	.230 AC  .2300	2	CHO-DAE PRESBYTERIAN CHURCH OF NJ 100 ROCKLAND AVE NORWOOD, NJ 121 CHAFFEE CIRCLE	00660 07648	266500 243200 509700	1401165	1401165 00	337040 337039	363798 363288	350292 350291
126 65	.229  .2290	2	LEE, CONNIE 111 CHAFFEE CIRCLE NORWOOD, NJ 111 CHAFFEE CIRCLE	07648	260000 250700 510700	1403914	1403914 00	337701 337700	364512 364001	350979 350978
126 66	.229 AC  .2290	2	KWON, OK JU & YOUNG HO 12 LYONS CT WOODCLIFF LAKE, NJ 101 CHAFFEE CIRCLE	07677	260000 160000 420000	1154580	1154580 00	277725 277725	299775 299355	288645 288645
126 67	.229 AC  .2290	2	BAIK, JINJOO 91 CHAFFEE CR NORWOOD, NJ 91 CHAFFEE CIRCLE	07648	260000 247900 507900	1396217	1396217 00	335849 335849	362514 362005	349055 349054
126 68	.260 AC  .2600	2	PATEL, PARAS 21 BLUE HILL RD NORWOOD, NJ 81 CHAFFEE CIRCLE	07468	263300 228700 492000	1352508	1352508 00	325335 325335	351165 350673	338127 338127
126 69	.320 AC  .3200	2	KIM, WON HEE 71 CHAFFEE CIRCLE NORWOOD, NJ 71 CHAFFEE CIRCLE	00796 07648	273700 225600 499300	1372576	1372576 00	330163 330162	356375 355876	343144 343144

6981300

19191595

00

00

19191595

9288188

9903407

9595801

Block No. Lot No. Qualification Account No.	Land Dimensions Building Description Additional Lots Acreage	Prop. Class	Owner's Name Address City State Property Location	Billing Code Zip Code	Land Improvement Exemption Net Total	2024 Property Tax Special Dist	2024 Total Tax Deduction Net Tax	Amt.Billed 2024 1st Q 2nd Q Total	2nd Half 2024 3rd Q 4th Q Total	Preliminary 2025 Tax 1st Q 2nd Q Total
126 69.01	.04  .0400	1	WANG, ROBERTO & ANGELA 405 ZOTTI AVE. NORTHVALE, N.J. REAR OF ZOTTI AVE.	07647	2600 0 2600	7147	7147 00 7147	1720 1719 3439	1856 1852 3708	1787 1787 3574
126 70	.261 AC  .2610	2	HONG, KYONG PYO & MYUNG HWAL 61 CHAFFEE CIRCLE NORWOOD, NJ 61 CHAFFEE CIRCLE	00672 07648	267200 232100 499300	1372576	1372576 00 1372576	330163 330162 660325	356375 355876 712251	343144 343144 686288
126 71	.560 AC  .5600	15C	BOROUGH OF NORWOOD 455 BROADWAY NORWOOD, N.J. CHAFFEE CIRCLE	07648	*EXEMPT*	00	00 00 00	00 00 00	00 00 00	00 00 00
126 72	.281 AC  .2810	2	PETROCELLI, JAMES M. & LAURA 51 CHAFFEE CIRCLE NORWOOD, N.J. 51 CHAFFEE CIRCLE	07648	275000 236200 511200	1405289	1405289 00 1405289	338031 338031 676062	364869 364358 729227	351323 351322 702645
126 73	.280 AC  .2800	2	CEYLAN, DIANA E 41 CHAFFEE CIRCLE NORWOOD, NJ 41 CHAFFEE CIRCLE	07648	273000 258000 531000	1459719	1459719 00 1459719	351124 351124 702248	379001 378470 757471	364930 364930 729860
126 74	.289 AC  .2890	2	HUYNH, VYVIANE L & NHUT 31 CHAFFEE CR NORWOOD, NJ 31 CHAFFEE CIRCLE	07648	275000 201400 476400	1309624	1309624 00 1309624	315020 315019 630039	340031 339554 679585	327406 327406 654812
126 75	.255 AC  .2550	2	BOK, JIN KWANG 21 CHAFFEE CIRCLE NORWOOD, NJ 21 CHAFFEE CIRCLE	07648	262600 203600 466200	1281584	1281584 00 1281584	308275 308275 616550	332750 332284 665034	320396 320396 640792
126.01 57	.238AC  .2380	2	BODRATO, JOHN & KELLIE 2 CHAFFEE CIRCLE NORWOOD, N.J. 2 CHAFFEE CIRCLE	00660 07648	267800 255500 523300	1438552	1438552 -25000 1413552	339783 339782 679565	367255 366732 733987	353388 353388 706776
126.01 58	.239AC  .2390	2	GUZMAN, FREDDY & DARLENE 40 WHITE CT. NORWOOD, NJ 40 WHITE COURT	00660 07648	262000 240200 502200	1380548	1380548 00 1380548	332080 332080 664160	358445 357943 716388	345137 345137 690274
126.01 59	.254AC  .2540	2	BHANDERI, VITHAL N. & KAMALA V. 40 VIRGIL RD NORWOOD, N.J. 40 VIRGIL ROAD	01175 07648	266500 228400 494900	1360480	1360480 00 1360480	327253 327253 654506	353235 352739 705974	340120 340120 680240
126.01 60	.248AC  .2480	2	HAN, HYUN SIK & OK NAN 30 VIRGIL ROAD NORWOOD, N.J. 30 VIRGIL ROAD	07648	269100 224800 493900	1357731	1357731 00 1357731	326592 326591 653183	352521 352027 704548	339433 339433 678866
126.01 61	.242AC  .2420	2	IM, SUNG OK 100 CHAFFEE CIRCLE NORWOOD, NJ 100 CHAFFEE CIRCLE	00660 07648	266500 222700 489200	1344811	1344811 00 1344811	323484 323483 646967	349167 348677 697844	336203 336203 672406
126.01 76	.240AC  .2400	2	HOCHENBERG, RICHARD J & FLORA S 10 CHAFFEE CIRCLE NORWOOD, NJ 10 CHAFFEE CIRCLE	07648	268500 235200 503700	1384671	1384671 00 1384671	333072 333072 666144	359516 359011 718527	346168 346168 692336
126.01 77	.240AC  .2400	2	PATELMO, STELLA 20 CHAFFEE CIRCLE NORWOOD, NJ 20 CHAFFEE CIRCLE	01175 07648	274300 248800 523100	1438002	1438002 00 1438002	345900 345900 691800	373363 372839 746202	359501 359500 719001

6017000

16540734

00

25000

16515734

7944988

8570746

8257870

Block No. Lot No. Qualification Account No.	Land Dimensions Building Description Additional Lots Acreage	Prop. Class	Owner's Name Address City State Property Location	Billing Code Zip Code	Land Improvement Exemption Net Total	2024 Property Tax Special Dist	2024 Total Tax Deduction Net Tax	Amt.Billed 2024 1st Q 2nd Q Total	2nd Half 2024 3rd Q 4th Q Total	Preliminary 2025 Tax 1st Q 2nd Q Total
126.01 78	.229AC  .2290	2	KIM, HYUK SANG & EUN SOOK 30 CHAFFEE CIRCLE NORWOOD, NJ 30 CHAFFEE CIRCLE	02640 07648	260000 222700 482700	1326942	1326942 00	319186 319185	344527 344044	331736 331735
126.01 79	.229AC  .2290	2	PARK, MIHWA 40 CHAFFEE CR NORWOOD, NJ 40 CHAFFEE CIRCLE	07648	260000 231800 491800	1351958	1351958 00	325203 325203	351022 350530	337990 337989
126.01 80	.269 AC  .2690	2	EHRLICH, PHILIP H & MARIA A 50 CHAFFEE CIRCLE NORWOOD, NJ 50 CHAFFEE CIRCLE	00672 07648	289900 224900 514800	1415185	1415185 00	340412 340411	367439 366923	353797 353796
126.01 81	.245AC  .2450	2	PARK, JUSTINA 60 CHAFFEE CIRCLE NORWOOD, NJ 60 CHAFFEE CIRCLE	07648	282800 253700 536500	1474839	1474839 00	354761 354761	382927 382390	368710 368710
126.01 82	.229AC  .2290	2	BRUMARU, DAVID SAMUEL & EDITA DOROTHY 70 CHAFFEE CR NORWOOD, NJ 70 CHAFFEE CIRCLE	07648	260000 242300 502300	1380823	1380823 00	332146 332146	358517 358014	345206 345206
126.01 83	.229AC  .2290	2	CHANG, HEH YOUNG & KYOUNG AE 80 CHAFFEE CIRCLE NORWOOD, N.J. 80 CHAFFEE CIRCLE	00660 07648	260000 232800 492800	1354707	1354707 00	325864 325864	351736 351243	338677 338677
126.01 84	.229AC  .2290	2	JAMSIL LLC 26 MAYHEW DR LIVINGSTON, NJ 90 CHAFFEE CIRCLE	07039	260000 246100 506100	1391269	1391269 00	320442 320442	375446 374939	347818 347817
126.01 85	.27AC  .2700	2	HAN, SANGMAN & EUNMI 2 WHITE COURT NORWOOD, NJ 2 WHITE COURT	00660 07648	298400 259100 557500	1532568	1532568 00	368647 368647	397916 397358	383142 383142
126.01 86	.433AC  .4330	2	KOCAK, ATAHAN 10 WHITE CT NORWOOD, NJ 10 WHITE COURT	07648	319800 234300 554100	1523221	1523221 00	366399 366399	395489 394934	380806 380805
126.01 87	.339 AC  .3390	2	CHEON, HOJEONG 20 WHITE COURT NORWOOD, NJ 20 WHITE COURT	00660 07648	282800 225400 508200	1397042	1397042 00	336048 336047	362728 362219	349261 349260
126.01 88	.25AC  .2500	2	HAN, JASON T (ETAL) 30 WHITE COURT NORWOOD, NJ 30 WHITE COURT	00672 07648	256100 233100 489200	1344811	1344811 00	323484 323484	349166 348677	336203 336203
127 1 000000	.6775AC 1.5SFDWG2 .6775	2	SAYDAH, JENIFER 351 RIVERVALE AVE NORWOOD, NJ 351 RIVERVALE AVE	07648	350400 151200 501600	1378898	1378898 00	331683 331683	358017 357515	344725 344724
127 2 000000	.785AC 1.5SFDWG2 .7850	2	KNAACK III, ROBERT & CHRISTINE 371 RIVERVALE AVE. NORWOOD N.J. 371 RIVERVALE AV.	07648	350400 174000 524400	1441576	1441576 00	346760 346759	374291 373766	360394 360394
127 3 000000	.8925AC 1.5SFDWG2 .8925	2	SCOTT, FRANK ROBERT & MARILYN 391 RIVERVALE AVE NORWOOD N.J. 391 RIVERVALE AVE	07648	356200 175400 531600	1461368 S1 V1	1461368 -50000 1411368	339021 339020	366930 366397	352842 352842 705684



Block No. Lot No. Qualification Account No.	Land Dimensions Building Description Additional Lots Acreage	Prop. Class	Owner's Name Address City State Property Location	Billing Code Zip Code	Land Improvement Exemption Net Total	2024 Property Tax Special Dist	2024 Total Tax Deduction Net Tax	Amt.Billed 2024 1st Q 2nd Q Total	2nd Half 2024 3rd Q 4th Q Total	Preliminary 2025 Tax 1st Q 2nd Q Total
127 4	.11AC  .1100	15C	BOROUGH OF NORWOOD 455 BROADWAY NORWOOD, N.J. RIVERVALE AVE	07648	*EXEMPT*	00	00 00 00	00 00 00	00 00 00	00 00 00
127 5	.22AC  .2200	15C	BOROUGH OF NORWOOD 455 BROADWAY NORWOOD, N.J. RIVERVALE AVE	07648	*EXEMPT*	00	00 00 00	00 00 00	00 00 00	00 00 00
127 6	.55 AC. 1LOT  .5500	2	OZGEN, NAZIRA & SEZGIN 71 BLUE HILL RD NORWOOD, NJ 71 BLUE HILL ROAD	07648	343200 257400 600600	1651049	1651049 00 1651049	397147 397147 794294	428678 428077 856755	412763 412762 825525
127 7	.64 AC. 1LOT  .6400	2	DINNER, MILES & DIANE LIOTTA 61 BLUE HILL RD NORWOOD, NJ 61 BLUE HILL ROAD	00660 07648	360100 228000 588100	1616687	1616687 00 1616687	388882 388881 777763	419756 419168 838924	404172 404172 808344
127 8	.593 AC. 1LOT  .5930	2	MICHAEL S MORTON REV TRST ETAL 51 BLUE HILL ROAD NORWOOD, NJ 51 BLUE HILL ROAD	07648	356200 298000 654200	1798396	1798396 00 1798396	432590 432590 865180	466935 466281 933216	449599 449599 899198
127 9 000000	.5275AC 1SFDWG  .5275	2	PIERRO JR, ALBERT 19 JANICE DR NORWOOD, NJ 19 JANICE DR	07648	349700 427700 777400	2137073	2137073 00 2137073	514056 514056 1028112	554869 554092 1108961	534269 534268 1068537
127 10 000000	.6625AC 2SFDWG2  .6625	2	FLEURY, ANN 11 JANICE DR. NORWOOD, N.J. 11 JANICE DR.	07648	342600 185500 528100	1451747 V1	1451747 -25000 1426747	342957 342956 685913	370681 370153 740834	356687 356687 713374
127 11 000000	.5675AC 2SFDWG2  .5675	2	BIRIOUKOV, SERGEY & KUCZYNSKA, KAJA 1 JANICE DR NORWOOD, NJ 1 JANICE DRIVE	07648	337400 320700 658100	1809117	1809117 00 1809117	435169 435169 870338	469719 469060 938779	452280 452279 904559
128 1 000000	.6625AC 2SFDWG2  .6625	2	MCPARTLAND, LIAM & LISA 2 JANICE DR NORWOOD, NJ 2 JANICE DRIVE	00672 07648	336700 196800 533500	1466592	1466592 00 1466592	352777 352777 705554	380786 380252 761038	366648 366648 733296
128 2 000000	.5725AC 1.5SFDWG2  .5725	2	PARK, CHANWOONG 12 JANICE DR NORWOOD, NJ 12 JANICE DRIVE	07648	343900 178400 522300	1435803	1435803 00 1435803	345371 345371 690742	372792 372269 745061	358951 358951 717902
128 3 000000	.53AC 2SFDWG2  .5300	2	EDLIN, JAY & MONTES-EDLIN, M CLAUDIA 31 BLUE HILL RD NORWOOD, NJ 31 BLUE HILL RD	07648	335400 262200 597600	1642802	1642802 00 1642802	395163 395163 790326	426537 425939 852476	410701 410700 821401
128 4 000000	.565AC  .5650	2	PATEL, MANSUKHBHAI & VARSHA 21 BLUE HILL RD NORWOOD, NJ 21 BLUE HILL RD	07648	338700 851700 1190400	3272410	3272410 00 3272410	787152 787152 1574304	849648 848458 1698106	818103 818102 1636205
128 5 000000	.6150AC 1.5SFDWG2  .6150	2	MAURO, FRANK C JR & ELSIE P 11 BLUE HILL RD NORWOOD, NJ 11 BLUE HILL RD	07648	351000 739300 1090300	2997235	2997235 00 2997235	720961 720961 1441922	778202 777111 1555313	749309 749309 1498618
128 6 000000	.6625AC 1SFDW  .6625	2	LANE, ROBIN 365 TAPPAN RD NORWOOD, NJ 365 TAPPAN RD	07648	358800 93000 451800	1241998	1241998 00 1241998	298753 298753 597506	322472 322020 644492	310500 310499 620999

8192400

22520909

00

25000

22495909

10821954

11673955

11247958

Block No. Lot No. Qualification Account No.	Land Dimensions Building Description Additional Lots Acreage	Prop. Class	Owner's Name Address City State Property Location	Billing Code Zip Code	Land Improvement Exemption Net Total	2024 Property Tax Special Dist	2024 Total Tax Deduction Net Tax	Amt.Billed 2024 1st Q 2nd Q Total	2nd Half 2024 3rd Q 4th Q Total	Preliminary 2025 Tax 1st Q 2nd Q Total
128 7 000000	100X95 1LT 1SFDW .2181	2	CONGIUSTI(ETALS), MICHAEL 195 LIVINGSTON ST NORWOOD, NJ 345 TAPPAN RD	07648	267800 98200 366000	1006134	1006134 00 1006134	242018 242017 484035	261233 260866 522099	251534 251533 503067
128 8 000000	.5 AC. 1LOT .5000	2	YUN, EUI KYU & YOUNG JOO 321 RIVERVALE AVE NORWOOD, NJ 321 RIVERVALE AVE	00597 07648	342600 322400 665000	1828085	1828085 00 1828085	439732 439731 879463	474644 473978 948622	457022 457021 914043
128 9 000000	.5 AC. 1 LOT .5000	2	ROSSBACH, KNUT & JOANNA 323 RIVERVALE AVE NORWOOD, NJ 323 RIVERVALE AV	07648	342600 564300 906900	2493068	2493068 00 2493068	599688 599688 1199376	647300 646392 1293692	623267 623267 1246534
129 1 000000	.40 .4000	2	ANTINORI, ALBERT A & ROSEMARIE 81 ETON TERR NORWOOD, NJ 81 ETON TERRACE	07648	321800 144700 466500	1282409	1282409 00 1282409	308474 308473 616947	332964 332498 665462	320603 320602 641205
129 2 000000	140X150 1LT 1.5SFDWG .4821	2	CASSAR, ANTHONY & JESSE MARIE 73 ETON TERRACE NORWOOD, NJ 73 ETON TERR	07648	345800 185000 530800	1459169	1459169 00 1459169	350992 350991 701983	378859 378327 757186	364793 364792 729585
129 3 000000	IRR 1LT 1SFDWG .0000	2	PLESCIA, MARK JR 65 ETON TERRACE NORWOOD, NJ 65 ETON TERRACE	00660 07648	370500 605000 975500	2681650	2681650 00 2681650	645050 645049 1290099	696263 695288 1391551	670413 670412 1340825
129 4 000000	IRR 1LT 2SFDWG POOL .0000	2	PEREZ (ETC), ADRIANA MARIA 55 ETON TERRACE NORWOOD, N.J. 55 ETON TERRACE	02640 07648	317900 208500 526400	1447074	1447074 00 1447074	348082 348082 696164	375718 375192 750910	361769 361768 723537
129 5 000000	117X150 1LT 1SFDWG .4029	2	ZAGACKI, TIMOTHY J 45 ETON TERRACE NORWOOD, NJ 45 ETON TERR	07648	323100 126100 449200	1234851	1234851 00 1234851	297034 297033 594067	320617 320167 640784	308713 308713 617426
129 6 000000	125X150 1LT 1SFDWG .4304	2	YANG, HYO SUK 35 ETON TERRACE NORWOOD, NJ 35 ETON TERRACE	07648	323100 116400 439500	1208186	1208186 00 1208186	290620 290619 581239	313693 313254 626947	302047 302046 604093
129 7 000000	125X150 1LT 1SFDWG .4304	2	YANG,HOONG SUEK & MYUNG HEE 25 ETON TERR. NORWOOD,N.J. 25 ETON TERR	02640 07648	323100 109800 432900	1190042	1190042 00 1190042	286256 286255 572511	308982 308549 617531	297511 297510 595021
129 8 000000	125X150 1LT 1SFDWG .4304	2	SCHREYER,WALTER, K. & LINDA F. 15 ETON TERR NORWOOD NJ 15 ETON TERR	07648	323100 126900 450000	1237050	1237050 00 1237050	297563 297562 595125	321188 320737 641925	309263 309262 618525
129 9 000000	125X150 1LT 1SFDWG .4304	2	STIBLI,JOSEPH & ANA 5 ETON TERR NORWOOD NJ 5 ETON TERR	07648	325700 168600 494300	1358831	1358831 00 1358831	326856 326856 653712	352807 352312 705119	339708 339708 679416
129 10 000000	125X240 1LT 1SFDWG .6887	2	CHIN, DAVID & SUTANTIO, CINDY 320 RIVERVALE AVE NORWOOD, NJ 320 RIVERVALE AVE	07648	351000 161900 512900	1409962	1409962 00 1409962	339156 339155 678311	366082 365569 731651	352491 352490 704981
129 11 000000	220X150 1LT 1.5SFDWG .7576	2	WILLIAMS, RICHARD & LEE ANN 327 TAPPAN RD. NORWOOD N.J. 327 TAPPAN RD	02640 07648	397200 139000 536200	1474014	1474014 00 1474014	354563 354562 709125	382713 382176 764889	368504 368503 737007

7752100

21310525

00

00

21310525

10252157

11058368

10655265

Block No. Lot No. Qualification Account No.	Land Dimensions Building Description Additional Lots Acreage	Prop. Class	Owner's Name Address City State Property Location	Billing Code Zip Code	Land Improvement Exemption Net Total	2024 Property Tax Special Dist	2024 Total Tax Deduction Net Tax	Amt.Billed 2024 1st Q 2nd Q Total	2nd Half 2024 3rd Q 4th Q Total	Preliminary 2025 Tax 1st Q 2nd Q Total
129 12 000000	144X138 1LT 1SFDWG .4562	2	LEE, MICHAEL EUN 319 TAPPAN RD NORWOOD, NJ 319 TAPPAN RD	07648	145600 131400 277000	761473	761473 00 761473	183167 183166 366333	197709 197431 395140	190369 190368 380737
129 13 000000	144X141 1LT 1SFDWG .4661	2	CHANTHASOTO, ALEX & NIEVES B 305 TAPPAN RD NORWOOD, NJ 305 TAPPAN RD	07648 00660	332200 216500 548700	1508376	1508376 00 1508376	362828 362828 725656	391635 391085 782720	377094 377094 754188
129 14 000000	130X280 1LT ADDITION .8356	2	MERCADO, CHRISTOPHER ETAL 301 TAPPAN ROAD NORWOOD, NJ 301 TAPPAN ROAD	07648	363400 292300 655700	1802519	1802519 00 1802519	433582 433582 867164	468006 467349 935355	450630 450630 901260
129 15 000000	.66AC 2SFDWG .6600	2	CHUNG, JULIA 291 TAPPAN RD NORWOOD, NJ 291 TAPPAN ROAD	07648	338000 153100 491100	1350034	1350034 00 1350034	324740 324740 649480	350523 350031 700554	337509 337508 675017
129 16 000000	IRR 1LT 2SFDWG .0000	2	KIM, STEVEN & YOON 283 TAPPAN RD NORWOOD, NJ 283 TAPPAN RD	07648	314600 145800 460400	1265640	1265640 00 1265640	304440 304439 608879	328611 328150 656761	316410 316410 632820
129 17 000000	.50AC 1SFDWG .5000	2	OSSO, ANTONIO 275 TAPPAN ROAD NORWOOD, NJ 275 TAPPAN RD	07648	328900 127800 456700	1255468	1255468 00 1255468	301993 301993 603986	325970 325512 651482	313867 313867 627734
129 18 000000	125X170 1LT 1SBDWG .4878	2	JOSEPH, CHAD D & JONES, LETICIA S 269 TAPPAN ROAD NORWOOD, NJ 269 TAPPAN RD	07648	237900 120600 358500	985517	985517 00 985517	237059 237058 474117	255879 255521 511400	246380 246379 492759
129 19 000000	99X133 1LT 1SFDWG .3023	2	MCMILLAN, JOS. A. 267 TAPPAN ROAD NORWOOD, N.J. 267 TAPPAN RD	07648	280800 157800 438600	1205711	1205711 00 1205711	290025 290024 580049	313051 312611 625662	301428 301428 602856
129 20 000000	99X140 1LT 1.5SBDWG .3182	2	CARDENAS, RODRIGO 263 TAPPAN RD NORWOOD, NJ 263 TAPPAN RD.	07648	297100 91600 388700	1068536	1068536 00 1068536	257028 257028 514056	277435 277045 554480	267134 267134 534268
129 21 000000	150X190 1LOT 1.5SFDWG .6543	2	SKIADAS, MARIA 725 BROADWAY NORWOOD, NJ 725 BROADWAY	07648	369200 296800 666000	1830834	1830834 00 1830834	440393 440393 880786	475357 474691 950048	457709 457708 915417
129 22 000000	150X250 1LOT 1SFDWG .8609	2	FERRO, MARY ANN C 737 BROADWAY NORWOOD, NJ 737 BROADWAY	07648	384200 224400 608600	1673041	1673041 00 1673041	402437 402437 804874	434388 433779 868167	418261 418260 836521
129 23 000000	.608 .6080	2	WISHIK, LOUISE 757 BROADWAY NORWOOD, NJ 757 BROADWAY	07648 00660	346500 323700 670200	1842380	1842380 00 1842380	443170 443170 886340	478355 477685 956040	460595 460595 921190
129 24 000000	1.413 1.4130	2	GURJAR, VINAYAK & SONALI 767 BROADWAY NORWOOD, NJ 767 BROADWAY	07648	364000 230000 594000	1632906	1632906 00 1632906	392783 392782 785565	423968 423373 847341	408227 408226 816453
129 25 000000	135 X156 1M 2B .4835	2	POLLOCK, MERI-ELLEN 777 BROADWAY NORWOOD, NJ 777 BWAY	07648 00660	341300 179400 520700	1431404	1431404 00 1431404	344313 344313 688626	371650 371128 742778	357851 357851 715702

7134900

19613839

00

00

19613839

9435911

10177928

9806922

Block No. Lot No. Qualification Account No.	Land Dimensions Building Description Additional Lots Acreage	Prop. Class	Owner's Name Address City State Property Location	Billing Code Zip Code	Land Improvement Exemption Net Total	2024 Property Tax Special Dist	2024 Total Tax Deduction Net Tax	Amt.Billed 2024 1st Q 2nd Q Total	2nd Half 2024 3rd Q 4th Q Total	Preliminary 2025 Tax 1st Q 2nd Q Total
129 26	.563  .5630	2	ZACCO, JOSEPH & LINDA 787 BROADWAY NORWOOD N.J. 787 BROADWAY	00660 07648	310600 182600 493200	1355807	V1 1355807 -25000	319879 319878	345772 345278	332702 332702
129 27 000000	.761 1.5SBDWG .7610	2	LABITA, ANTHONY & SHEILA 66 WINDSOR CT NORWOOD, NJ 66 WINDSOR CT.	00660 07648	317200 317000 634200	1743416	1743416 00	419365 419365	452660 452026	435854 435854
129 28	1.125  1.1250	2	TORRIONE, EVELYN M 75 WINDSOR CT NORWOOD, NJ 75 WINDSOR CT.	07648	359500 198500 558000	1533942	1533942 00	368978 368977	398273 397714	383486 383485
130 1 000000	150X133 1LT 2SFDG POOL .4580	2	BALDERA, PEDRO & JACQUELINE 45 WINDSOR CT. NORWOOD, NJ 45 WINDSOR COURT	07648	309400 125100 434500	1194441	1194441 00	287314 287313	310124 309690	298611 298610
130 2 000000	125X150 1LT 1.5SFDWG .4304	2	KESSLER, MICHAEL & DEIRDRE 35 WINDSOR CT NORWOOD, NJ 35 WINDSOR CT	07648	321100 132300 453400	1246397	1246397 00	299811 299811	323614 323161	311600 311599
130 3 000000	125X150 1LT 1.5SFDWG .4304	2	BISONE, JOSEPH & VERONICA 25 WINDSOR CT NORWOOD, NJ 25 WINDSOR CT	00660 07648	323100 136100 459200	1262341	1262341 00	303646 303646	327754 327295	315586 315585
130 4 000000	125X150 1LT 1.5SFDWG .4304	2	NEMCHEK, G & M 15 WINDSOR CT. NORWOOD N.J. 15 WINDSOR CT	07648	323100 133300 456400	1254644 V1	1254644 -25000	295545 295544	319506 319049	307411 307411
130 5 000000	135X150 1LT 1SFDWG POOL .4649	2	URKAN, NAZLI KOSOVA & DINC 25 SUNSET KEY SECAUCUS, NJ 5 WINDSOR COURT	07094	326300 171300 497600	1367902	1367902 00	329038 329038	355162 354664	341976 341975
130 6 000000	125X150 1LT 1.5SFDWG .4304	2	LEE, JUHWAN & LINA(CHOI) 6 ETON TERR NORWOOD, NJ 6 ETON TERR	00660 07648	334100 157000 491100	1350034	1350034 00	324740 324740	350523 350031	337509 337508
130 7 000000	125X150 1LT 1SFDWG .4304	2	QUARTUCCIO, JOSEPH 16 ETON TERRACE NORWOOD, N.J. 16 ETON TERRACE	00660 07648	323100 118300 441400	1213409	1213409 00	291876 291876	315049 314608	303353 303352
130 8 000000	.43AC 1SFDWG .4300	2	REFFSIN, SHARI & FREDERICK 26 ETON TERRACE NORWOOD, NJ 26 ETON TERR	07648	323100 181600 504700	1387420	1387420 00	333733 333733	360230 359724	346855 346855
130 9 000000	125X150 1LT 1SFDWG .4304	2	DASTJERDI, MOHAMMAD HOSSEIN 36 ETON TERR NORWOOD, NJ 36 ETON TERRACE	07648	323700 485200 808900	2223666	2223666 00	534886 534885	577352 576543	555917 555916
130 10 000000	125X150 1LT 1SFRDW PATIO .4304	2	ARCURI, NICHOLAS L & MARIAH 46 ETON TERRACE NORWOOD, NJ 46 ETON TERRACE	07648	352300 184600 536900	1475938	1475938 00	355026 355025	383212 382675	368985 368984
131 1 000000	.63 1SF .6300	2	GALDI, NATALIE A & WEISSMAN DAVID A. 797 BROADWAY NORWOOD, N.J. 797 BROADWAY	00672 07648	325300 147200 472500	1298903	1298903 00	312441 312441	337247 336774	324726 324726

7242000

19908260

00

50000

19858260

9552550

10305710

9929133

Block No. Lot No. Qualification Account No.	Land Dimensions Building Description Additional Lots Acreage	Prop. Class	Owner's Name Address City State Property Location	Billing Code Zip Code	Land Improvement Exemption Net Total	2024 Property Tax Special Dist	2024 Total Tax Deduction Net Tax	Amt.Billed 2024 1st Q 2nd Q Total	2nd Half 2024 3rd Q 4th Q Total	Preliminary 2025 Tax 1st Q 2nd Q Total
131 3	0.306 5 .3060	15C	BOROUGH OF NORWOOD 455 BROADWAY NORWOOD N.J. RIVERVALE AVE	07648	*EXEMPT*	00	00 00 00	00 00 00	00 00 00	00 00 00
131 4 000000	.9 .9000	15C	BOROUGH OF NORWOOD BOROUGH HALL NORWOOD NJ BLAUVELT ST	07648	*EXEMPT*	00	00 00 00	00 00 00	00 00 00	00 00 00
131 5	1.4AC 1.4000	15C	BOROUGH OF NORWOOD 455 BROADWAY NORWOOD N.J. BROADWAY	07648	*EXEMPT*	00	00 00 00	00 00 00	00 00 00	00 00 00
131 6 000000	125X200 1LT 1SFDWG .5739	2	ANTINORI, ANTHONY & CYNTHIA 639 GEORGE ST TEANECK, NJ 6 WINDSOR CT	07666	314100 81900 396000	1088604	1088604 00 1088604	261855 261855 523710	282645 282249 564894	272151 272151 544302
131 7 000000	125X200 1LT 1.5SFDWG .5739	2	TOMASI, KAITLIN G 16 WINDSOR CT NORWOOD, NJ 16 WINDSOR CT	07648	315900 126900 442800	1217257	1217257 00 1217257	292802 292801 585603	316049 315605 631654	304315 304314 608629
131 8 000000	125X200 1LT 1.5SFDWG .5739	2	ZACH, ERNA M. 26 WINDSOR CT NORWOOD, NJ 26 WINDSOR CT	07648	315900 127900 443800	1220006	1220006 00 1220006	293463 293463 586926	316762 316318 633080	305002 305001 610003
131 9 000000	IRR 1LT 1.5SFDWG .0000	2	TOMONO, TAKASHI & TOMI 36 WINDSOR CT NORWOOD, NJ 36 WINDSOR CT.	07648 00672	301300 142200 443500	1219182	1219182 00 1219182	293265 293264 586529	316548 316105 632653	304796 304795 609591
131 10 000000	IRR 1LT 1SFDWG .0000	2	GALBORNETTI, EUGENE F & LILLIAN M 46 WINDSOR CT NORWOOD, NJ 46 WINDSOR CT	07648	268500 145700 414200	1138636 v1	1138636 -25000 1113636	267640 267640 535280	289385 288971 578356	278409 278409 556818
131 11 000000	IRR 1LT 1SFDWG .0000	2	CLAUDIO, LAMBERTO D. & AURORA 56 WINDSOR CT. NORWOOD N.J. 56 WINDSOR CT	07648	315900 209900 525800	1445424	1445424 00 1445424	347686 347685 695371	375290 374763 750053	361356 361356 722712
131 12	.26AC .2600	15C	BOROUGH OF NORWOOD 455 BROADWAY NORWOOD, N.J. RIVERVALE AVE	07648	*EXEMPT*	00	00 00 00	00 00 00	00 00 00	00 00 00
132 1 000000	175X185 2SFDWG .7432	2	CHIFULIO, ROBERT R. & JAMES 740 BROADWAY NORWOOD, NJ 740 BROADWAY	07648	382900 124600 507500	1395118	1395118 00 1395118	335585 335584 671169	362228 361721 723949	348780 348779 697559
132 2 000000	150X192 1LT 2SFDWG .6612	2	WHITE, ALEXANDER & SIMONA SENESE 237 TAPPAN ROAD NORWOOD, NJ 237 TAPPAN RD	07648 00660	373100 107400 480500	1320895	1320895 00 1320895	317731 317731 635462	342957 342476 685433	330224 330224 660448
132 3.01 000000	180X188 .7769	2	DOSHI, AVANIKA 25 VERVALEN ST NORWOOD, NJ 25 VERVALEN ST.	07648	386800 430900 817700	2247857	2247857 00 2247857	540705 540704 1081409	583633 582815 1166448	561965 561964 1123929
132 3.02	149X178 .6089	2	SHETH, NILESH & PURVI 15 VER VALEN ST. NORWOOD, NJ 15 VER VALEN ST.	07648 00672	360100 376000 736100	2023539	2023539 00 2023539	486747 486746 973493	525391 524655 1050046	505885 505885 1011770

5207900

14316518

00

25000

14291518

6874952

7416566

7145761



Block No. Lot No. Qualification Account No.	Land Dimensions Building Description Additional Lots Acreage	Prop. Class	Owner's Name Address City State Property Location	Billing Code Zip Code	Land Improvement Exemption Net Total	2024 Property Tax Special Dist	2024 Total Tax Deduction Net Tax	Amt.Billed 2024 1st Q 2nd Q Total	2nd Half 2024 3rd Q 4th Q Total	Preliminary 2025 Tax 1st Q 2nd Q Total
133 1 000000	82X127 .2391	2	SHIM, JAE HEUNG & KEUM SOON 760 BROADWAY NORWOOD, N.J. 760 BROADWAY	07648	243100 278000 521100	1432504	1432504 00 1432504	344578 344577 689155	371935 371414 743349	358126 358126 716252
133 2	80X127 .2332	2	BAN, JUNGHEE TRSTE 770 BROADWAY NORWOOD, NJ 770 BROADWAY	07648	243100 326700 569800	1566380	1566380 00 1566380	376781 376780 753561	406695 406124 812819	391595 391595 783190
133 3	115X140 .3696	2	WANTUCH, CRAIG & JOAN 780 BROADWAY NORWOOD, N.J. 780 BROADWAY	01628 07648	302900 172500 475400	1306875	1306875 00 1306875	314359 314358 628717	339317 338841 678158	326719 326719 653438
133 4	115X92 .2429	2	FERNANDO PETRONE & KWOK NG % 20 HILLSIDE AVE NORWOOD, NJ 20 HILLSIDE AVE	00660 07648	260700 211600 472300	1298353	1298353 00 1298353	312309 312308 624617	337104 336632 673736	324589 324588 649177
133 5	102X142 .3325	2	ROBERTS, WILLIAM & IRENE 10 HILLSIDE AVE NORWOOD, NJ 10 HILLSIDE AVE	07648	300300 196700 497000	1366253	1366253 00 1366253	328642 328641 657283	354734 354236 708970	341564 341563 683127
134 1 000000	.32 1SFDW .3200	2	LEE (ETAL), JEFFREY YUNJI 42 GRISSOM STREET NORWOOD, NJ 42 GRISSOM ST	01246 07648	284700 173300 458000	1259042	1259042 00 1259042	302853 302852 605705	326898 326439 653337	314761 314760 629521
134 2 000000	.28 1SFDW .2800	2	WOOD, MARIE T & MATTHEW R 52 GRISSOM ST NORWOOD, NJ 52 GRISSOM ST	07648	281500 183400 464900	1278010	1278010 00 1278010	307416 307415 614831	331822 331357 663179	319503 319502 639005
134 3 000000	IRR 1LT .0000	2	SERJANI, JANI ETAL 174 MACARTHUR AVE GARFIELD, NJ 62 GRISSOM ST	00672 07026	301600 160900 462500	1271413	1271413 00 1271413	305829 305828 611657	330109 329647 659756	317854 317853 635707
134 4 000000	90X180 1LT 1.5SFDWG .3719	2	RIJHWANI, SURESH & KIRAN 20 VERALEN ST NORWOOD, NJ 20 VER VALEN ST	01977 07648	315900 737200 1053100	2894972	2894972 00 2894972	696363 696362 1392725	751650 750597 1502247	723743 723743 1447486
134 5 000000	L15A 53X180 2LT 1SFDWG .2190	2	BELL, W. C. & V. 14 VERALEN ST. NORWOOD N.J. 14 VER VALEN ST	07648	195700 73400 269100	739756 v1	739756 -25000 714756	171693 171692 343385	185820 185551 371371	178689 178689 357378
134 6 000000	90X160 1LT 1SFDWG .3306	2	FERRARA, FRANK M & MARIE A 225 SOMERSET RD NORWOOD, NJ 201 TAPPAN RD	07648	280800 50800 331600	911568	911568 00 911568	219271 219270 438541	236680 236347 473027	227892 227892 455784
134 7 000000	90X150 1LT 1SBDWG .3099	2	CHOI, YEON J & KIM, BRIAN J 195 TAPPAN RD NORWOOD, NJ 195 TAPPAN RD	07648	280800 49000 329800	906620	906620 00 906620	218081 218080 436161	235395 235064 470459	226655 226655 453310
134 8 000000	90X150 1LT 2SFDWG POOL .3099	2	MEYER, LINDA 187 TAPPAN RD NORWOOD, NJ 187 TAPPAN ROAD	00660 07648	280800 93700 374500	1029501	1029501 00 1029501	247639 247638 495277	267299 266925 534224	257376 257375 514751
134 9 000000	115X150 1LT 2SBDW .3960	2	STEINBERG, LISA 181 TAPPAN ROAD NORWOOD, NJ 181 TAPPAN RD	00660 07481	318500 121500 440000	1209560	1209560 00 1209560	290950 290950 581900	314050 313610 627660	302390 302390 604780

6719100

18470807

00

25000

18445807

8873515

9572292

9222906

Block No. Lot No. Qualification Account No.	Land Dimensions Building Description Additional Lots Acreage	Prop. Class	Owner's Name Address City State Property Location	Billing Code Zip Code	Land Improvement Exemption Net Total	2024 Property Tax Special Dist	2024 Total Tax Deduction Net Tax	Amt.Billed 2024 1st Q 2nd Q Total	2nd Half 2024 3rd Q 4th Q Total	Preliminary 2025 Tax 1st Q 2nd Q Total
134 10 000000	100X100 1LT 1SBDWG .2296	2	BODRATO, JAMES 175 TAPPAN RD NORWOOD, NJ 175 TAPPAN RD	07648	298400 191400 489800	1346460	1346460 00 1346460	323881 323880 647761	349595 349104 698699	336615 336615 673230
134 11 000000	IRR 1LT 1SFDW .0000	2	STICCO MARILYN 163 TAPPAN RD NORWOOD, NJ 163 TAPPAN RD	07648	191800 118500 310300	853015	853015 00 853015	205186 205186 410372	221477 221166 442643	213254 213254 426508
134 12 000000	.42AC 2SFDWG .4200	2	GAGLIOTI, S & G 153 TAPPAN RD. NORWOOD, N.J. 153 TAPPAN RD.	07648	319200 205200 524400	1441576	1441576 00 1441576	346760 346759 693519	374291 373766 748057	360394 360394 720788
134 13 000000	.3AC 2SBDW2G .3000	2	ANDREI, DAN & ELENA M. 149 TAPPAN RD NORWOOD, NJ 149 TAPPAN RD	07648	281500 159300 440800	1211759	1211759 00 1211759	291479 291479 582958	314621 314180 628801	302940 302940 605880
134 14 000000	.36 1SFDW .3600	2	TAMIMI, ZAINA & FOXM GABRIEL F 45 GLENN AVE NORWOOD, NJ 45 GLENN AV.	07648	308100 149000 457100	1256568	1256568 00 1256568	302258 302257 604515	326255 325798 652053	314142 314142 628284
134 15 000000	.26 1SFDW .2600	2	BYRNE, MICHAEL J. & VERONICA C, 55 GLENN AVE NORWOOD, NJ 55 GLENN AVE	07648	268500 154000 422500	1161453	1161453 00 1161453	279379 279378 558757	301559 301137 602696	290364 290363 580727
134 16 000000	.29 1SFDW .2900	2	SCHRAMM, DOUGLAS 65 GLEN AVE NORWOOD, NJ 65 GLENN AVE	07648	287300 137500 424800	1167775	1167775 00 1167775	280899 280899 561798	303201 302776 605977	291944 291944 583888
135 1 000000	.22 1SFDW .2200	2	PENZA, FREDERICK J & JUARLENY 85 GLENN AVE NORWOOD, NJ 85 GLENN AVE	07648	243100 122200 365300	1004210	1004210 00 1004210	241555 241555 483110	260733 260367 521100	251053 251052 502105
135 2 000000	100X125 1LT 1SFDW .2870	2	BARSA, JAMES & GENA 95 GLENN AVE. NORWOOD, NJ 95 GLENN AV.	07648	265900 449000 714900	1965260	1965260 00 1965260	472728 472728 945456	510260 509544 1019804	491315 491315 982630
135 3 000000	100X125 1LT 2SFDW .2870	2	CAMMARATA, EDWARD & DANA 105 GLENN AVE NORWOOD, NJ 105 GLENN AVE	00660 07648	270400 256100 526500	1447349	1447349 00 1447349	348149 348148 696297	375789 375263 751052	361838 361837 723675
135 4 000000	100X100 1LT 1SFDW .2296	2	MENDES SILVA(ETAL), RENATO 115 GLENN(GLEN) AVE NORWOOD, NJ 115 GLENN AVE	00660 07648	260000 364100 624100	1715651	1715651 00 1715651	412687 412686 825373	445451 444827 890278	428913 428913 857826
135 5 000000	100X100 1LT 1SFDW .2296	2	JOST, JOHN E. & HELEN 125 GLENN AVE. NORWOOD, N.J. 125 GLENN AVE	07648	265200 96500 361700	994313 v1	994313 -25000 969313	232925 232924 465849	251913 251551 503464	242329 242328 484657
135 6 000000	75X113 1LT 2SFDWG .1946	2	LOSCHIAVO, MARK C. & LISA M. 135 GLEN AVENUE NORWOOD NJ 135 GLENN AVE	07648	219700 133500 353200	970947	970947 00 970947	233554 233553 467107	252097 251743 503840	242737 242737 485474
135 7 000000	IRR 1LT 1SFDWG .0000	2	BUTTI, MICHAEL J & JOANNA H 165 GLENN AVE NORWOOD, NJ 165 GLENN AVE	00660 07648	325700 134800 460500	1265915	1265915 00 1265915	304506 304506 609012	328682 328221 656903	316479 316479 632958

6475900

17802251

00

25000

17777251

8551884

9225367

8888630

Block No. Lot No. Qualification Account No.	Land Dimensions Building Description Additional Lots Acreage	Prop. Class	Owner's Name Address City State Property Location	Billing Code Zip Code	Land Improvement Exemption Net Total	2024 Property Tax Special Dist	2024 Total Tax Deduction Net Tax	Amt.Billed 2024 1st Q 2nd Q Total	2nd Half 2024 3rd Q 4th Q Total	Preliminary 2025 Tax 1st Q 2nd Q Total
135 8 000000	100X100 1LT 1SFDW PO .2296	2	MCCARNEY, PETER M. & BRIDGET M. 68 CARPENTER AVE. NORWOOD, N.J. 68 CARPENTER AV.	00660 07648	262000 114300 376300	1034449	1034449 00 1034449	248829 248828 497657	268584 268208 536792	258613 258612 517225
135 9 000000	100X100 1LT POOL .2296	2	DAGDAYAN, DANNY H & GLADYS A VIDAL- 58 CARPENTER AVENUE NORWOOD, NJ 58 CARPENTER AV.	07648	270400 147100 417500	1147708	1147708 00 1147708	276072 276072 552144	297991 297573 595564	286927 286927 573854
135 10 000000	100X100 1LT 1SFDW .2296	2	ODIARNA, MICHAEL C & CLAIRE G 48 CARPENTER AVE NORWOOD, NJ 48 CARPENTER AVE	00660 07648	265200 204800 470000	1292030	1292030 00 1292030	310788 310787 621575	335463 334992 670455	323008 323007 646015
135 11 000000	100X100 1LT 1SFDW .2296	2	IM, MEYOUNG & DONGJIN 38 CARPENTER AVE NORWOOD, NJ 38 CARPENTER AVE	07648	260000 139500 399500	1098226	1098226 00 1098226	264170 264169 528339	285143 284744 569887	274557 274556 549113
135 12 000000	131X95 1LT 1SFDW .2857	2	MASTROPASQUA, TERRY & PATRICIA 28 CARPENTER AVE. NORWOOD N.J. 28 CARPENTER AVE	00672 07648	273000 120700 393700	1082281 V1	1082281 -25000 1057281	254085 254084 508169	274753 274359 549112	264321 264320 528641
135 13 000000	131X95 1LT 1SFDW .2857	2	ENG, GAVIN & NG, WAI LING 18 CARPENTER AVE. NORWOOD, NJ 18 CARPENTER AVE	00660 07648	262600 132500 395100	1086130	1086130 00 1086130	261260 261260 522520	282003 281607 563610	271533 271532 543065
135 14 000000	.23 1SFDWG .2300	2	YANG, SUNG TAEK & JUNGIN K. 8 CARPENTER AVE. NORWOOD N.J. 8 CARPENTER AV.	00660 07648	249600 132200 381800	1049568	1049568 00 1049568	252466 252465 504931	272510 272127 544637	262392 262392 524784
136 1 000000	50X192 .2204	2	MCGUIRE, DEREK & COURTNEY 820 BROADWAY NORWOOD, NJ 820 BROADWAY	07648	204800 141300 346100	951429	951429 00 951429	228859 228859 457718	247029 246682 493711	237858 237857 475715
136 2 000000	100X143 1SFDWG .3283	2	YACOBACCI, PATRICIA 810 BROADWAY NORWOOD, NJ 810 BROADWAY	07648	269100 65100 334200	918716	918716 00 918716	220990 220990 441980	238535 238201 476736	229679 229679 459358
136 3 000000	122X131 IRR. .0000	15C	BOROUGH OF NORWOOD 455 BROADWAY NORWOOD, NJ BROADWAY	07648	*EXEMPT*	00	00 00 00	00 00 00	00 00 00	00 00 00
136 4 000000	LPT, 12-14 IRR 1SBDW 3.5LT .0000	2	BENARDELLA II, JOSEPH A 200 GLEN AVE NORWOOD, NJ 800 BROADWAY	07648	269600 103700 373300	1026202	1026202 00 1026202	246845 246845 493690	266443 266069 532512	256551 256550 513101
136 5 000000	100X148 1LT .3398	1	BENARDELLA, JOSEPH A. II 200 GLENN AVE. NORWOOD, NJ 31 HILLSIDE AVE	00660 07648	211100 0 211100	580314	580314 00 580314	139590 139590 279180	150673 150461 301134	145079 145078 290157
136 6 000000	100X148 1LT 1SFDW2G .3398	2	SRIVASTAVA, DEWESH & TULIKA 33 HILLSIDE AVE NORWOOD, NJ 33 HILLSIDE AVE	00660 07648	301600 173600 475200	1306325	1306325 00 1306325	314226 314226 628452	339174 338699 677873	326582 326581 653163
136 7 000000	.0849 1SBDW .0849	2	KOCI, SULAJMAN & BARDHA 25 HILLSIDE AVE. NORWOOD, N.J. 25 HILLSIDE AVE	00672 07648	339300 171900 511200	1405289	1405289 00 1405289	338031 338031 676062	364869 364358 729227	351323 351322 702645

5085000

13978667

00

25000

13953667

6712417

7241250

6976836

Block No. Lot No. Qualification Account No.	Land Dimensions Building Description Additional Lots Acreage	Prop. Class	Owner's Name Address City State Property Location	Billing Code Zip Code	Land Improvement Exemption Net Total	2024 Property Tax Special Dist	2024 Total Tax Deduction Net Tax	Amt.Billed 2024 1st Q 2nd Q Total	2nd Half 2024 3rd Q 4th Q Total	Preliminary 2025 Tax 1st Q 2nd Q Total
136 8 000000	.0844 1SFDW .0844	2	HOFMANN, ASHLEY H ETAL 17 HILLSIDE AVE NORWOOD, NJ 17 HILLSIDE AVE	07648	320500 139400 459900	1264265	1264265 00 1264265	304109 304109 608218	328254 327793 656047	316067 316066 632133
136 9 000000	.35 1SFDW .3500	2	TATE, TRAVIS & PAULA 9 HILLSIDE AVE NORWOOD, NJ 9 HILLSIDE AVE	02640 07648	275000 131000 406000	1116094	1116094 00 1116094	268468 268467 536935	289783 289376 579159	279024 279023 558047
136 10 000000	IRR 1LT 1SFDWG .0000	2	BISCHOFF, WILLIAM J. & NANCY 5 HILLSIDE AVE NORWOOD N.J. 5 HILLSIDE AVE	01175 07648	302900 143700 446600	1227703	1227703 00 1227703	295315 295314 590629	318761 318313 637074	306926 306926 613852
136 11 000000	126X100 1LT 1SFDW .2893	2	MANGODT U 9 CARPENTER AVE. NORWOOD, N.J. 9 CARPENTER AVE	07648	274300 110900 385200	1058915 W1	1058915 -25000 1033915	248464 248463 496927	268687 268301 536988	258479 258479 516958
136 12 000000	100X100 1LT 1SFDW .2296	2	VITELLARO, CHARLES & WANDA J 19 CARPENTER AVE NORWOOD, NJ 19 CARPENTER AVE	07648	260000 118100 378100	1039397	1039397 00 1039397	250019 250019 500038	269869 269490 539359	259850 259849 519699
136 13 000000	100X100 1LT 1SFDW .2296	2	CHARUSSILAPA, SUNANTA & SOZIO, RICHARD 29 CARPENTER AVE NORWOOD, NJ 29 CARPENTER AVE	07648	260000 129200 389200	1069911	1069911 00 1069911	257359 257358 514717	277792 277402 555194	267478 267478 534956
136 14 000000	100 X 100 1LOT 1SFDW .2296	2	CAUNEDO, CARLOS & CELSA 100 HAZEL CT NORWOOD, N.J. 39 CARPENTER AVE	07648	260000 147700 407700	1120767	1120767 00 1120767	269592 269592 539184	290996 290587 581583	280192 280192 560384
136 15 000000	100X100 1LOT 1SFRDW G2 .2296	2	PAK, YONG KWAN 49 CARPENTER AVE NORWOOD, NJ 49 CARPENTER AV	07648	260000 133700 393700	1082281	1082281 00 1082281	260335 260334 520669	281003 280609 561612	270571 270570 541141
136 16 000000	.31 2SFDWG .3100	2	LEE, EUN JOO 7 PRINCE STREET NEW CITY, NY 59 CARPENTER AVE.	10956	278900 122300 401200	1102899	1102899 00 1102899	265294 265293 530587	286357 285955 572312	275725 275725 551450
136 17 000000	125X100 1LT 1SFDW .2870	2	BOZDECH, MARK A 69 CARPENTER AVE NORWOOD, NJ 69 CARPENTER AVE	07648	276300 155500 431800	1187018	1187018 00 1187018	285528 285528 571056	308197 307765 615962	296755 296754 593509
136 18 000000	IRR. 1SFDWG2 .0000	2	BENARDELLA, JOSEPH II & SANDRA 200 GLENN AVE. NORWOOD, N.J. 200 GLENN AV.	07648	249200 217600 466800	1283233	1283233 00 1283233	308672 308671 617343	333179 332711 665890	320809 320808 641617
136 19 000000	IRR 1LT 1SFDWG .0000	2	SACCO, CHARLES & MARY JANE 180 GLEN AVE. NORWOOD N.J. 180 GLENN AVE	07648	280200 128600 408800	1123791	1123791 00 1123791	270319 270319 540638	291781 291372 583153	280948 280948 561896
136 20 000000	IRR 1LT 1SFDWG .0000	2	BARRAGAN, STELLA 170 GLENN AVE. NORWOOD, N.J. 170 GLENN AVE	07648	262300 144900 407200	1119393	1119393 00 1119393	269261 269261 538522	290639 290232 580871	279849 279848 559697
136 21 000000	100X100 1LT 1SFDWG .2296	2	KIM, YEONSOO & LEE, KUNMIN 160 GLENN AVE NORWOOD, NJ 160 GLENN AVE	07648	253800 116800 370600	1018779	1018779 00 1018779	245060 245059 490119	264516 264144 528660	254695 254695 509390

5752800

15814446

00

25000

15789446

7595582

8193864

7894729

Block No. Lot No. Qualification Account No.	Land Dimensions Building Description Additional Lots Acreage	Prop. Class	Owner's Name Address City State Property Location	Billing Code Zip Code	Land Improvement Exemption Net Total	2024 Property Tax Special Dist	2024 Total Tax Deduction Net Tax	Amt.Billed 2024 1st Q 2nd Q Total	2nd Half 2024 3rd Q 4th Q Total	Preliminary 2025 Tax 1st Q 2nd Q Total
136 22 000000	.25 1SFDWG .2500	2	SRIVASTAVA, N. & P. 150 GLENN AVE. NORWOOD, N.J. 150 GLENN AVE	02640 07648	278200 241700 519900	1429205	1429205 00 1429205	343784 343784 687568	371079 370558 741637	357302 357301 714603
136 23 000000	100X100 1LT 1SFDWG .2296	2	BEDOYA, ALEXANDER & NIDIA 140 GLENN AVENUE NORWOOD, NJ 140 GLENN AVE	00660 07648	235800 85800 321600	884078	884078 00 884078	212658 212658 425316	229542 229220 458762	221020 221019 442039
136 24 000000	100X100 1LT 1SFDWG .2296	2	FEINSTEIN, TIMOTHY & ISABEL 130 GLENN AVE NORWOOD, NJ 130 GLENN AVE	07648	260000 124900 384900	1058090	1058090 00 1058090	254516 254515 509031	274722 274337 549059	264523 264522 529045
136 25 000000	100X100 1SFWD .2296	2	PEREZ, JULIE A 120 GLENN AVE NORWOOD, NJ 120 GLENN AVE	00660 07648	260000 120200 380200	1045170	1045170 00 1045170	251408 251407 502815	271368 270987 542355	261293 261292 522585
136 26 000000	100X100 1LT 1SFDW .2296	2	KLEINLAUT, P. & M. 110 GLENN AVE NORWOOD, N.J. 110 GLENN AVE	07648	260000 85000 345000	948405	948405 00 948405	228132 228131 456263	246244 245898 492142	237102 237101 474203
136 27 000000	100X100 1LT 1SFDW .2296	2	WHANG, CHOONG R. & SONG HEE 100 GLENN AVE NORWOOD, N.J. 100 GLENN AVE	01175 07648	260000 105800 365800	1005584	1005584 00 1005584	241886 241885 483771	261090 260723 521813	251396 251396 502792
136 28 000000	100X100 1LT 1SFDW .2296	2	FASULO, S & B 90 GLENN AVE NORWOOD, N.J. 90 GLENN AVE	07648	260000 110700 370700	1019054 S1	1019054 -25000 994054	238876 238875 477751	258337 257966 516303	248514 248513 497027
136 29 000000	100X100 1LT 1SFDW .2296	2	YUN, YEO HOON & HAEKYUNG 80 GLENN AVE NORWOOD, NJ 80 GLENN AVE	00660 07648	260000 132400 392400	1078708	1078708 00 1078708	259475 259474 518949	280076 279683 559759	269677 269677 539354
136 30 000000	100X100 1SFDWG .2296	2	BUJAS, BETTY 1023 BLANCH AVE. NORWOOD N.J. 1023 BLANCH AVE	00660 07648	260000 75700 335700	922839	922839 00 922839	221982 221982 443964	239606 239269 478875	230710 230710 461420
136 31 000000	100X100 1SBDWG .2296	2	NAKAO, TAI & YOUNG SUK KIM 1031 BLANCH AVENUE NORWOOD, NJ 1031 BLANCH AVE.	00597 07648	260000 120200 380200	1045170	1045170 00 1045170	251408 251407 502815	271368 270987 542355	261293 261292 522585
136 32 000000	125X100 2SFDWG .2870	2	BRITT, MARIE 1039 BLANCH AVE NORWOOD, NJ 1039 BLANCH AVE	07648	276300 131800 408100	1121867	1121867 00 1121867	269857 269856 539713	291281 290873 582154	280467 280467 560934
136 33 000000	100X100 1SBDWG .2296	2	WILDRICK, HEIDI T 45 BRAEMAR DRIVE PARK RIDGE, NJ 1047 BLANCH AVE	07656	260000 138000 398000	1094102	1094102 00 1094102	263178 263177 526355	284073 283674 567747	273526 273525 547051
136 34 000000	75X100 1.5SFDW .1722	2	SANTORO, CINDY & DRISCOLL, BRENDAN 1055 BLANCH AVE NORWOOD, NJ 1055 BLANCH AVE	00660 07648	211300 50500 261800	719688	719688 00 719688	173116 173115 346231	186860 186597 373457	179922 179922 359844
136 35 000000	110X100 1LT 1SFDW .2525	2	MC SWEENEY, CYNTHIA 1065 BLANCH AVE NORWOOD NJ 1065 BLANCH AVE	07648	266500 105000 371500	1021254	1021254 00 1021254	245655 245654 491309	265158 264787 529945	255314 255313 510627

5235800

14393214

00

25000

14368214

6911851

7456363

7184109



Block No. Lot No. Qualification Account No.	Land Dimensions Building Description Additional Lots Acreage	Prop. Class	Owner's Name Address City State Property Location	Billing Code Zip Code	Land Improvement Exemption Net Total	2024 Property Tax Special Dist	2024 Total Tax Deduction Net Tax	Amt.Billed 2024 1st Q 2nd Q Total	2nd Half 2024 3rd Q 4th Q Total	Preliminary 2025 Tax 1st Q 2nd Q Total
136 36	IRREG 1LOT .0000	2	MARLOW, MICHAEL J. & ANNA 1075 BLANCH AVE NORWOOD N.J. 1075 BLANCH AVE	00660 07648	281500 96700 378200	1039672	1039672 W1 -25000 1014672	243835 243835 487670	263690 263312 527002	253668 253668 507336
137 1 000000	59X75 .1016	15C	BOROUGH OF NORWOOD BOROUGH HALL NORWOOD NJ BLANCH AVE	07648	*EXEMPT*	00	00 00 00	00 00 00	00 00 00	00 00 00
137 2	185 FR. IRR 1LO .0000	2	CARANDANG, LILIA 951 BLANCH AVE NORWOOD, NJ 951 BLANCH AVE	07648	255500 161500 417000	1146333	1146333 00 1146333	275742 275741 551483	297634 297216 594850	286584 286583 573167
137 3 000000	75X110AV 1LOT 2SFDW .0017	2	KEANEY, BRIDGET M TRSTE 961 BLANCH AVE NORWOOD, NJ 961 BLANCH AV	07648	211300 152200 363500	999262	999262 00 999262	240365 240364 480729	259448 259085 518533	249816 249815 499631
137 4 000000	100X100 2SFDNG .2296	2	O'REILLY JR, MICHAEL 965 BLANCH AVE NORWOOD, NJ 965 BLANCH AV.	07648	280800 104400 385200	1058915	1058915 00 1058915	254714 254713 509427	274937 274551 549488	264729 264729 529458
137 5 000000	100X128 .2938	2	NUSSMAN(TRSTES)BRUCE L&LOW,LORRAINE 9082 REGATTA DR HUNTINGTON BEACH, CA 979 BLANCH AVE	92646	291200 98000 389200	1069911	1069911 S1 -25000 1044911	251109 251108 502217	271542 271152 542694	261228 261228 522456
137 6 000000	100X126 1SFDW .2893	2	BUJAS, DENNIS A 985 BLANCH AVE NORWOOD, NJ 985 BLANCH AVE	07648	286000 61500 347500	955278	955278 00 955278	229785 229784 459569	248028 247681 495709	238820 238819 477639
137 7 000000	100X123 2SFDW .2824	2	MUSIAL, THOMAS & YVETTE ROGERS- 989 BLANCH AVE NORWOOD, NJ 989 BLANCH AVE	07648	280800 519200 800000	2199200	2199200 00 2199200	529000 529000 1058000	571000 570200 1141200	549800 549800 1099600
137 8 000000	125X118 1SBDWG .3386	2	DE SANCTIS (ETAL), JOHN 999 BLANCH AVE NORWOOD, NJ 999 BLANCH AVE.	00660 07648	292500 134400 426900	1173548	1173548 00 1173548	282288 282288 564576	304700 304272 608972	293387 293387 586774
137 9 000000	100X100 1SFDW .2296	2	LA POMA, VICTOR J JR & DEBRA 1013 BLANCH AVE NORWOOD, NJ 1013 BLANCH AVE	00660 07648	260000 120200 380200	1045170	1045170 00 1045170	251408 251407 502815	271368 270987 542355	261293 261292 522585
137 10	.28 1SFDW .2800	2	BREZNICK, MARTIN & SUSAN 60 GLENN AVE. NORWOOD, N.J. 60 GLENN AVE	07647	275600 190300 465900	1280759	1280759 00 1280759	308077 308076 616153	332536 332070 664606	320190 320190 640380
137 11 000000	100X126 1LT 1.5SFDW .2893	2	MARIE, GEORGE & KAREN 50 GLENN AVE NORWOOD, N.J. 50 GLENN AVE	01175 07648	286000 240200 526200	1446524	1446524 00 1446524	347950 347950 695900	375575 375049 750624	361631 361631 723262
137 12 000000	100X120 1LT 1SFDW .2755	2	SITNER,NANCY CRUZ&GABRIEL 40 GLENN AVE NORWOOD,NJ 40 GLENN AVE	07648	291200 171600 462800	1272237	1272237 00 1272237	306027 306026 612053	330324 329860 660184	318060 318059 636119
137 13 000000	100X135 1LT 1.5SFDW .3099	2	SHARKEY, TIMOTHY & AMY 30 GLENN AVE NORWOOD N.J. 30 GLENN AVE	07648	296400 206200 502600	1381647	1381647 00 1381647	332345 332344 664689	358731 358227 716958	345412 345412 690824

5845200

16068456

00

50000

16018456

7705281

8313175

8009231

Block No. Lot No. Qualification Account No.	Land Dimensions Building Description Additional Lots Acreage	Prop. Class	Owner's Name Address City State Property Location	Billing Code Zip Code	Land Improvement Exemption Net Total	2024 Property Tax Special Dist	2024 Total Tax Deduction Net Tax	Amt.Billed 2024 1st Q 2nd Q Total	2nd Half 2024 3rd Q 4th Q Total	Preliminary 2025 Tax 1st Q 2nd Q Total
137 14	100X140  .3214	2	VAN DEGNA, EMMA 20 GLENN AVENUE NORWOOD, NJ 20 GLENN AVE	07648	296400 404000 700400	1925400	1925400 00	463140 463139	499911 499210	481350 481350
137 15  000000	L53-57 IRR 6LT 1SFDWG  .0000	2	CHUNG, MEEN CHEOL & JIYEON 10 GLENN AVENUE NORWOOD, NJ 10 GLENN AVE	07648	347800 141800 489600	1345910	1345910 00	323748 323748	349452 348962	336478 336477
137 16  000000	.0620  .0620	2	YAMADA(ETAL), SHARON HIROKO 137 TAPPAN RD NORWOOD, NJ 137 TAPPAN ROAD	00660 07648	267200 175700 442900	1217532	1217532 00	292868 292868	316120 315676	304383 304383
138 1  000000	IRR 1LT 1SFDW  .0000	2	BLECKMAN, SANDRA & TED 97 TAPPAN ROAD NORWOOD, NJ 97 TAPPAN RD	07648	302300 80500 382800	1052317	1052317 00	253127 253126	273224 272840	263080 263079
138 2  000000	IRR 1LT 1SFDWG  .0000	2	STELLKE, JOSEPH W & NICOLE C 25 MILLS AVE NORWOOD, NJ 25 MILLS AVE	00660 07648	271100 99700 370800	1019329	1019329 00	245192 245191	264659 264287	254833 254832
138 3  000000	100X100 1LT 1SFDWG  .2296	2	BYUN, HOON & PARK, KYONG S 35 MILLS AVENUE NORWOOD, NJ 35 MILLS AVE	07648	260000 139100 399100	1097126	1097126 00	263905 263905	284858 284458	274282 274281
138 4  000000	100X100 1LT 1SFDWG  .2296	2	BORBA,CLENIO & UADLA VIEIRA 45 MILLS AVE NORWOOD, NJ 45 MILLS AVE	07648	260000 160500 420500	1155955	1155955 00	267741 267740	310447 310027	288989 288989
138 5  000000	25X100 1LT  .0574	1	FALKENSTERN, ALLAN W. & RUTH C. 966 BLANCH AVE. NORWOOD NJ BLANCH AVE	00660 07648	26000 0 26000	71474	71474 00	17193 17192	18558 18531	17869 17868
138 6  000000	75X100 00 1SFWD.  .1722	2	HONG, IN JU 65 MILLS AVE NORWOOD, NJ 65 MILLS AVE	07648	211300 152700 364000	1000636	1000636 00	240695 240695	259805 259441	250159 250159
138 7  000000	100X100 1SFDW  .2296	2	RACLAY,LLC 67 TAPPAN RD HARRINGTON PARK, NJ 75 MILLS AVE	02640 07640	260000 122600 382600	1051767	1051767 00	252995 252994	273081 272697	262942 262942
138 8  000000	100X100 1 LOT 1.5SFR G ATT.  .2296	2	KRAUS, MARCELLA L 85 MILLS AVE NORWOOD, NJ 85 MILLS AV.	07648	260000 174100 434100	1193341	1193341 00	287049 287049	309839 309404	298336 298335
138 9.01  000000	75X100 2SFDW  .1722	2	CLANCY, MARTIN P.& DONNA M. 992 BLANCH AVE. NORWOOD, N.J. 992 BLANCH AVE	00154 07648	211300 91500 302800	832397	832397 V1 -25000	193977 193976	209874 209570	201850 201849
138 9.02  000000	50X100  .1148	2	JO, JOSEPH & SUSIE 89 MILLS AVE NORWOOD, NJ 89 MILLS AVE.	07648	162500 152000 314500	864561	864561 V1 -25000	201714 201713	218224 217910	209891 209890
138 10  000000	100X100  .2296	2	CONSONI, JULIUS G & KAREN S 95 MILLS AVE NORWOOD, NJ 95 MILLS AVE	07648	260000 215000 475000	1305775	1305775 00	314094 314094	339031 338556	326444 326444

Block No. Lot No. Qualification Account No.	Land Dimensions Building Description Additional Lots Acreage	Prop. Class	Owner's Name Address City State Property Location	Billing Code Zip Code	Land Improvement Exemption Net Total	2024 Property Tax Special Dist	2024 Total Tax Deduction Net Tax	Amt.Billed 2024 1st Q 2nd Q Total	2nd Half 2024 3rd Q 4th Q Total	Preliminary 2025 Tax 1st Q 2nd Q Total
138 11 000000	100X100 00 1SFDW .2296	2	CERBASI, MARY 105 MILLS AVE NORWOOD, NJ 105 MILLS AVE	07648	260000 170200 430200	1182620	1182620 00 1182620	284470 284470 568940	307055 306625 613680	295655 295655 591310
138 12 000000	75X100 75X100 1LT .1722	2	ARRIETA, PEDRO JOSE & AURA E 115 MILLS AVE NORWOOD, NJ 115 MILLS AVE	07648	211300 171000 382300	1050943	1050943 00 1050943	252796 252796 505592	272867 272484 545351	262736 262736 525472
138 13 000000	.22 1SFDW 25X100 .2200	2	FLORES, FINA & OSMAR 125 MILLS AVE NORWOOD, NJ 125 MILLS AVE	07648	260000 224400 484400	1331616	1331616 00 1331616	320310 320309 640619	345741 345256 690997	332904 332904 665808
138 14 000000	100X100 1SFDWG .2296	2	FANCA, NANCY & CARLOS 135 MILLS AVENUE NORWOOD, NJ 135 MILLS AV.	07648	260000 126300 386300	1061939	1061939 00 1061939	255441 255441 510882	275722 275335 551057	265485 265485 530970
138 15 000000	100X100 1LT 1.5SFDWG2 .2296	2	BHAVE, ROSHAN 145 MILLS AVE NORWOOD, NJ 145 MILLS AVE	07648	260000 141500 401500	1103724	1103724 00 1103724	265492 265492 530984	286571 286169 572740	275931 275931 551862
138 16 000000	100X100 00 1SFDW .2296	2	BHAVE, ROSHAN & JAYSHREE NIMAJE 155 MILLS AVENUE NORWOOD, NJ 155 MILLS AVE	07648	260000 233300 493300	1356082	1356082 00 1356082	326195 326195 652390	352093 351599 703692	339021 339020 678041
138 17 000000	IRR. 1SFDW .0000	2	PERFETTO, JOHN & JANICE 165 MILLS AVE NORWOOD, NJ 165 MILLS AVE	00660 07648	282800 122600 405400	1114445	1114445 00 1114445	268071 268071 536142	289354 288949 578303	278612 278611 557223
138 18 000000	IRR 1SFDW .0000	2	SPANO, STEPHANIE ROSE 1070 BLANCH AVE NORWOOD, NJ 1070 BLANCH AVE	07648	194700 91200 285900	785939	785939 00 785939	189052 189052 378104	204061 203774 407835	196485 196485 392970
138 19 000000	100X100 1SFDW .2296	2	CIANNELLA, CHRISTOPHER & BARBARA 1060 BLANCH AVE NORWOOD NJ 1060 BLANCH AVE	02640 07648	260000 184600 444600	1222205	1222205 00 1222205	293992 293992 587984	317333 316888 634221	305552 305551 611103
138 20 000000	100X100 0 1SFDW .2296	2	FERRATO, RONALD M. & JEAN M. 1050 BLANCH AVE NORWOOD, NJ 1050 BLANCH AVE	01977 07648	260000 98200 358200	984692	984692 00 984692	236860 236860 473720	255665 255307 510972	246173 246173 492346
138 21 000000	100 X 100 1LOT 2SFDWG .2296	2	KORNER, VICTORIA L 1040 BLANCH AV NORWOOD, NJ 1040 BLANCH AV	07648	260000 148100 408100	1121867	1121867 00 1121867	269857 269856 539713	291281 290873 582154	280467 280467 560934
138 22 000000	100X100 0 1.5SFDW .2296	2	POLHEMUS, JOANN & BERGER, RONDA 1026 BLANCH AVE NORWOOD, NJ 1026 BLANCH AVE	00660 07648	260000 120600 380600	1046269	1046269 00 1046269	251672 251672 503344	271653 271272 542925	261568 261567 523135
138 23 000000	.22 1SFDW .2200	2	YOON, ANDREW 1020 BLANCH AVE NORWOOD, NJ 1020 BLANCH AVE	07648	260000 108700 368700	1013556	1013556 00 1013556	243803 243803 487606	263160 262790 525950	253389 253389 506778
138 24 000000	75X100 2SFDWG .1722	2	PATWA, SHAISHAV & MAUSHMI 1012 BLANCH AVE NORWOOD, NJ 1012 BLANCH AVE	07648	211300 238500 449800	1236500	1236500 00 1236500	297431 297430 594861	321045 320594 641639	309125 309125 618250

5679300

15612397

00

00

15612397

7510881

8101516

7806202

Block No. Lot No. Qualification Account No.	Land Dimensions Building Description Additional Lots Acreage	Prop. Class	Owner's Name Address City State Property Location	Billing Code Zip Code	Land Improvement Exemption Net Total	2024 Property Tax Special Dist	2024 Total Tax Deduction Net Tax	Amt.Billed 2024 1st Q 2nd Q Total	2nd Half 2024 3rd Q 4th Q Total	Preliminary 2025 Tax 1st Q 2nd Q Total
138 25 000000	100X100 2SFDW .2296	2	CHAPLAIN, LAURA & DERRICK 1010 BLANCH AVE NORWOOD, NJ 1010 BLANCH AVE	00672 07648	260000 129300 389300	1070186	1070186 00 1070186	257425 257425 514850	277863 277473 555336	267547 267546 535093
138 26 000000	100X100 1LT 1SFDWG .2296	2	MCNICHOLAS ETALS, JOHN 1000 BLANCH AVENUE NORWOOD, NJ 1000 BLANCH AVE	00660 07648	260000 120400 380400	1045720	1045720 00 1045720	251540 251539 503079	271511 271130 542641	261430 261430 522860
138 27 000000	.19 25X100 2SFDG .1900	2	REIMAN (ETAL), LYNNE 986 BLANCH AVE NORWOOD, NJ 986 BLANCH AVE	00660 07648	234700 134200 368900	1014106 V1	1014106 -25000 989106	237686 237685 475371	257052 256683 513735	247277 247276 494553
138 28 000000	62.50X100 1.5SFDWG .1435	2	POWELL, KRISTEN M 980 BLANCH AVE NORWOOD, NJ 980 BLANCH AVE	07648	185900 93300 279200	767521	767521 00 767521	184621 184621 369242	199279 199000 398279	191881 191880 383761
138 28.01	25X100 .0574	1	POWELL, KRISTEN M 980 BLANCH AVE NORWOOD, NJ 980 BLANCH AVE.	07648	32500 0 32500	89343	89343 00 89343	21491 21491 42982	23197 23164 46361	22336 22336 44672
138 29	75X100 .1722	2	FALKENSTERN, ALLAN W & RUTH C 970 BLANCH AVE NORWOOD, NJ 970 BLANCH AVE	07648	211300 67000 278300	765047	765047 00 765047	184026 184026 368052	198637 198358 396995	191262 191262 382524
138 30 000000	100X100 1LT 1SFDWG .2296	2	TAYLOR, ELANA 950 BLANCH AVE NORWOOD, NJ 950 BLANCH AVE	07675	260000 134200 394200	1083656	1083656 00 1083656	260665 260665 521330	281360 280966 562326	270914 270914 541828
138 31 000000	100X100 1LT .2296	2	ZELMA, RICHARD & BARBARA 940 BLANCH AVE NORWOOD, NJ 940 BLANCH AV.	07648	260000 128500 388500	1067987	1067987 00 1067987	256896 256896 513792	277292 276903 554195	266997 266997 533994
138 32	57X200 .2617	2	FALKENSTERN, ALLAN W. & RUTH C. 966 BLANCH AVE. NORWOOD, NJ 966 BLANCH AVE.	00660 07648	200700 50700 251400	691099 V1	691099 -25000 666099	159989 159988 319977	173187 172935 346122	166525 166525 333050
139 1 000000	IRR 1SBDWG .0000	2	DELISHI, HAXHI & URIME 237 WEST MADISON AVENUE DUMONT, NJ 199 KENSINGTON	07628	327000 390200 717200	1971583	1971583 00 1971583	474249 474248 948497	511902 511184 1023086	492896 492896 985792
139 2 000000	100X112 .2571	2	BONHOTAL, PAUL & LISA 201 KENSINGTON AVE NORWOOD, NJ 201 KENSINGTON AV	00660 07648	270400 179200 449600	1235950	1235950 00 1235950	297298 297298 594596	320902 320452 641354	308988 308987 617975
139 3 000000	100X116 2SFRW .2663	2	PINKUS, EVAN & CAROLYN 205 KENSINGTON AVENUE NORWOOD, NJ 205 KENSINGTON	07648	275600 167400 443000	1217807	1217807 00 1217807	292934 292934 585868	316191 315748 631939	304452 304452 608904
139 4 000000	2SFDWG .0683	2	TOOMEY, EILEEN 215 KENSINGTON AVE NORWOOD, NJ 215 KENSINGTON	07648	280800 98300 379100	1042146	1042146 00 1042146	250680 250680 501360	270583 270203 540786	260537 260536 521073
139 5 000000	1SFDWG .0700	2	OH, MIN K 231 KENSINGTON AVE NORWOOD, NJ 231 KENSINGTON	07648	280800 125000 405800	1115544	1115544 00 1115544	268336 268335 536671	289640 289233 578873	278886 278886 557772

5157400

14177695

00

50000

14127695

6795667

7332028

7063851

Block No. Lot No. Qualification Account No.	Land Dimensions Building Description Additional Lots Acreage	Prop. Class	Owner's Name Address City State Property Location	Billing Code Zip Code	Land Improvement Exemption Net Total	2024 Property Tax Special Dist	2024 Total Tax Deduction Net Tax	Amt.Billed 2024 1st Q 2nd Q Total	2nd Half 2024 3rd Q 4th Q Total	Preliminary 2025 Tax 1st Q 2nd Q Total
139 6 000000	1SFDWG .0723	23 2	SOLIMON, CHRISTINA 235 KENSINGTON NORWOOD, NJ 235 KENSINGTON	07648	286000 144000 430000	1182070	1182070 00 1182070	284338 284337 568675	306913 306482 613395	295518 295517 591035
139 7 000000	1SSCBDWG .0746	46 2	ACCARDI, DOLORES 245 KENSINGTON AVE. NORWOOD, N.J. 245 KENSINGTON	00660 07648	327600 236300 563900	1550161	1550161 00 1550161	372879 372879 745758	402484 401919 804403	387541 387540 775081
139 8 000000	1SFBWDG .0769	69 2	AKIYA HENRY & FRANCOISE 255 KENSINGTON AVE. NORWOOD, N.J. 255 KENSINGTON AVE.	07648	291200 170200 461400	1268389	1268389 00 1268389	305101 305101 610202	329324 328863 658187	317098 317097 634195
139 9 000000	150X137 .4718	2	SHAH, PARSHVA & NEEMA MEHTA 261 KENSINGTON AVE NORWOOD, NJ 261 KENSINGTON AVE.	07648	333500 143500 477000	1311273	1311273 00 1311273	315417 315416 630833	340459 339981 680440	327819 327818 655637
139 10 000000	100X140 1LT 1.5SFDW2G .3214	2	KIM, MAL SUN 275 KENSINGTON AVENUE NORWOOD, NJ 275 KENSINGTON	00660 07648	299000 165500 464500	1276911	1276911 00 1276911	307151 307151 614302	331537 331072 662609	319228 319228 638456
139 11 000000	100X125 1LT 1SFDWG .2870	2	WALLIN, LEE & SUSAN 2 AUSTIN AVE NORWOOD, N.J. 2 AUSTIN AV.	00672 07648	275600 182700 458300	1259867	1259867 00 1259867	303051 303051 606102	327112 326653 653765	314967 314967 629934
139 12 000000	.22 1SFDW .2200	2	TAVANI, JOANN C. 6 AUSTIN AVE NORWOOD, N.J. 6 AUSTIN AVE.	07648	260000 140300 400300	1100425	1100425 00 1100425	264699 264698 529397	285714 285314 571028	275107 275106 550213
139 13 000000	100X100 1LT 1SFDWG .2296	2	DOUMA, JASON R & JENNIFER T 110 MILLS AVENUE NORWOOD, NJ 110 MILLS AVE	00660 07648	260000 96300 356300	979469	979469 00 979469	235604 235603 471207	254309 253953 508262	244868 244867 489735
139 14 000000	100X168 1LOT 1SFDW .3857	2	ROKJER DAVID & MEHRVASH FEKRAT 100 MILLS AVE NORWOOD, NJ 100 MILLS AVE	00660 07648	314600 165800 480400	1320620	1320620 00 1320620	317665 317664 635329	342886 342405 685291	330155 330155 660310
139 15 000000	100X164 1LT 1SFDW .3765	2	CONGIUSTI, DOMINICK M & NANCY 90 MILLS AVE NORWOOD, NJ 90 MILLS AVE	07648	312000 178200 490200	1347560	1347560 00 1347560	324146 324145 648291	349880 349389 699269	336890 336890 673780
139 16 000000	100X159 1LT 1SFDW .3650	2	MAZI (ETAL), LORENZ & VALERIE, LIFE TNT 80 MILLS AVE NORWOOD, NJ 80 MILLS AVE	07648	309400 121500 430900	1184544 S1	1184544 -25000 1159544	278683 278683 557366	301305 300873 602178	289886 289886 579772
139 17 000000	100X154 1LT 1SFDW .3535	2	VOLZ, KEITH & ANITA 70 MILLS AVE NORWOOD, NJ 70 MILLS AVE	07648	306800 139700 446500	1227429	1227429 00 1227429	295249 295248 590497	318689 318243 636932	306858 306857 613715
139 18 000000	100X150 1LT 1SFDW .3444	2	KILLEEN, JASON & MARIE 60 MILLS AVENUE NORWOOD, NJ 60 MILLS AVE	00660 07648	304200 106200 410400	1128190	1128190 00 1128190	271377 271377 542754	292923 292513 585436	282048 282047 564095
139 19 000000	100X146 1LT 1SFDWG .3352	2	HIMMELMAN, W & C 50 MILLS AV. NORWOOD, N.J. 50 MILLS AVE	07648	301600 106900 408500	1122967	1122967 00 1122967	270121 270121 540242	291567 291158 582725	280742 280742 561484

6278600

17259875

00

25000

17234875

8290955

8943920

8617442



Block No. Lot No. Qualification Account No.	Land Dimensions Building Description Additional Lots Acreage	Prop. Class	Owner's Name Address City State Property Location	Billing Code Zip Code	Land Improvement Exemption Net Total	2024 Property Tax Special Dist	2024 Total Tax Deduction Net Tax	Amt.Billed 2024 1st Q 2nd Q Total	2nd Half 2024 3rd Q 4th Q Total	Preliminary 2025 Tax 1st Q 2nd Q Total
139 20 000000	100X141 1LT 1SFDW .3237	2	KUERZI, ROBERT A. & JOAN R. 40 MILLS AVE. NORWOOD, NJ 40 MILLS AVE	00316 07648	293200 126100 419300	1152656	1152656 00 1152656	277263 277262 554525	299275 298856 598131	288164 288164 576328
139 21 000000	100X136 1LT 1SFDWG .3122	2	WENDELKEN, THOS. A SR & MAUREEN, COTRSTE 30 MILLS AVE NORWOOD, NJ 30 MILLS AVE	07648	296400 112800 409200	1124891 V1	1124891 -25000 1099891	264334 264333 528667	285817 285407 571224	274973 274973 549946
139 22 000000	IRR 1LT 1SFDWG .0000	2	SEONG, LINA CHRISTINE 26 MILLS AVE NORWOOD, NJ 26 MILLS AVE	07648	265200 176100 441300	1213134	1213134 00 1213134	291810 291810 583620	314978 314536 629514	303284 303283 606567
139 23 000000	51X191 1LOT 1.5SFRDW .2236	2	WILLIAMS, MARIAN THE D ETAL 20 MILLS AVE NORWOOD, NJ 20 MILLS AVE	07648	215800 139500 355300	976720	976720 00 976720	234943 234942 469885	253595 253240 506835	244180 244180 488360
139 24 000000	70X90 1LT 1SFDW .1446	2	MIDY, DENIS & VIVIANE J 490 RIVER STREET 2ND FL PATERSON, NJ 85 TAPPAN RD	07524	201500 155200 356700	980568	980568 00 980568	235868 235868 471736	254595 254237 508832	245142 245142 490284
139 25 000000	70X100 1LT 1SFDW .1607	1	BOURKE, GLENN R. JR. 46 DEMAREST ST. NORWOOD, N.J. TAPPAN RD	07648	182000 0 182000	500318	500318 00 500318	120348 120347 240695	129903 129720 259623	125080 125079 250159
139 26 000000	IRR 1LT 1SSCB .0000	4A	BOURKE GLENN R. REALTY INC 46 DEMAREST ST. NORWOOD, N.J. 75 TAPPAN RD	07648	372000 84900 456900	1256018	1256018 00 1256018	302126 302125 604251	326112 325655 651767	314005 314004 628009
140 1 000000	100X120 1LT 1SFDWG .2755	2	CONTE, KELLIE TRSTE 1 AUSTIN AVE NORWOOD, NJ 1 AUSTIN AV	07648	271100 211900 483000	1327767	1327767 00 1327767	319384 319384 638768	344741 344258 688999	331942 331942 663884
140 2 000000	IRR 1LT 1SFDWG .0000	2	KALYMNIOS, JOHN & ESTHER 315 KENSINGTON AVE NORWOOD, NJ 315 KENSINGTON	07648	315300 144200 459500	1263166	1263166 00 1263166	303845 303844 607689	327968 327509 655477	315792 315791 631583
140 3 000000	IRR 1LT 1SFDW .0000	2	GARDNER, STEPHANIE ETAL 6 VALLEY PL NORWOOD, NJ 6 VALLEY PL	07628	316600 149300 465900	1280759	1280759 00 1280759	308077 308076 616153	332536 332070 664606	320190 320190 640380
140 4 000000	IRR 1LT 1SFDW .0000	2	MARSHALL, HOLLY BETH & ERIC D 10 VALLEY PL NORWOOD, NJ 10 VALLEY PL	07648	262000 121300 383300	1053692	1053692 00 1053692	253458 253457 506915	273580 273197 546777	263423 263423 526846
140 5 000000	100X100 1LT 1SFDW .2296	2	STEELE, ROBERT G. & KRISTINE 140 MILLS AVE NORWOOD, NJ 140 MILLS AVE	00660 07648	260000 122400 382400	1051218	1051218 00 1051218	252862 252862 505724	272938 272556 545494	262805 262804 525609
140 6 000000	100X193 1LT 1SFDW .4431	2	CHUNG, JACOB & PARK, MIN SANG 130 MILLS AVENUE NORWOOD, NJ 130 MILLS AVE	00316 07648	327600 255700 583300	1603492	1603492 00 1603492	385708 385707 771415	416330 415747 832077	400873 400873 801746
140 7 000000	100X100 1LT ADDITION .2296	2	PATEL, KALPESH & MITA 120 MILLS AVE NORWOOD, NJ 120 MILLS AV.	07648	260000 158300 418300	1149907	1149907 00 1149907	276601 276601 553202	298562 298143 596705	287477 287477 574954

5796400

15934306

00

25000

15909306

7653245

8256061

7954655

Block No. Lot No. Qualification Account No.	Land Dimensions Building Description Additional Lots Acreage	Prop. Class	Owner's Name Address City State Property Location	Billing Code Zip Code	Land Improvement Exemption Net Total	2024 Property Tax Special Dist	2024 Total Tax Deduction Net Tax	Amt.Billed 2024 1st Q 2nd Q Total	2nd Half 2024 3rd Q 4th Q Total	Preliminary 2025 Tax 1st Q 2nd Q Total
140 8 000000	117X100 1LT 1SFDW .2686	2	BOK, JIN KWANG & CHOI, YUMI 19 CENTRAL AVE DEMAREST, NJ 5 AUSTIN AV.	07627	271700 115300 387000	1063863	1063863 00 1063863	255904 255904 511808	276221 275834 552055	265966 265966 531932
141 1	170X110 1LT 1SFDWG .4293	2	BUTTI, IRMA 13 TAPPAN RD NORWOOD, NJ 13 TAPPAN RD	07648	317200 99200 416400	1144684	1144684 00 1144684	275345 275344 550689	297206 296789 593995	286171 286171 572342
141 2	APP 100X125 1LT 1.5SFDW .2870	2	DIAZ, NORA 5 DALE CT. NORWOOD, NJ 5 DALE COURT	07648 00660	286000 142700 428700	1178496	1178496 00 1178496	283478 283478 566956	305985 305555 611540	294624 294624 589248
141 3	APP 100X105 1LT 1SFRDWG2 .2410	2	DELUCA, VICTOR & JANICE 15 DALE COURT NORWOOD N.J. 15 DALE COURT	07648	270400 204400 474800	1305225 V1	1305225 -25000 1280225	307712 307711 615423	332639 332163 664802	320057 320056 640113
141 4	APP 107X90 1LT 1SFDNG1ATT .2211	2	HALL, MICHAELA 25 DALE COURT NORWOOD, NJ 25 DALE COURT	07648 01175	249000 158300 407300	1119668	1119668 00 1119668	269328 269327 538655	290710 290303 581013	279917 279917 559834
141 5	APP 109X100 1LT 2SFDWG2 .2502	2	GANDHI, SACHIN K & MEGHA S 35 DALE CT NORWOOD, NJ 35 DALE COURT	07648 00660	275600 256500 532100	1462743	1462743 00 1462743	351852 351851 703703	379786 379254 759040	365686 365686 731372
141 6	100X120 1LT 1SFDWG .2755	2	LEE, DIANE HEYEON & KYUNG YUN 6 JOHN CIRCLE NORWOOD, NJ 6 JOHN CIRCLE	07648	280800 119200 400000	1099600	1099600 00 1099600	264500 264500 529000	285500 285100 570600	274900 274900 549800
141 7	IRR 1LT 1SFDWG .0000	2	JEONG, SEON AE & JI HYE 4 JOHN CIRCLE NORWOOD, NJ 4 JOHN CIRCLE	07648	343900 637100 981000	2696769	2696769 00 2696769	648687 648686 1297373	700189 699207 1399396	674193 674192 1348385
141 8	IRR 1LT 1SFDWG .0000	2	PILLARI, LOUIS & ANNAMARIA 2 JOHN CIRCLE NORWOOD, NJ 2 JOHN CIRCLE	07648 00660	275600 138200 413800	1137536	1137536 00 1137536	273626 273625 547251	295350 294935 590285	284384 284384 568768
141 9	100X100 1LT 1SFDWG .2296	2	ENGEL, WAYNE & LAURIE 2 JOHN ST. NORWOOD, N.J. 2 JOHN ST	07648 01576	260000 118300 378300	1039947	1039947 00 1039947	250151 250151 500302	270012 269633 539645	259987 259987 519974
141 10	100X138 .3168	2	HARVEY, DAVID & HENRIETTA LASKAI- 240 KENSINGTON AVE NORWOOD, NJ 240 KENSINGTON AVE.	07648	301600 119200 420800	1156779	1156779 00 1156779	278254 278254 556508	300346 299925 600271	289195 289195 578390
141 11	100X146 .3352	2	CROWLEY, JOAN E. 230 KENSINGTON AVE NORWOOD N.J. 230 KENSINGTON AVE.	07648	286500 60100 346600	952803	952803 00 952803	229190 229189 458379	247386 247038 494424	238201 238201 476402
141 12 000000	1SFDWG .0838 .0838	2	FROHLICH, PAUL & ANNETTE 220 KENSINGTON AVE NORWOOD, NJ 220 KENSINGTON	07648 00660	301600 83800 385400	1059465	1059465 00 1059465	254846 254846 509692	275079 274694 549773	264867 264866 529733
141 13 000000	100X146 2SFDWG .3352	2	CHANG (ETAL), TAE SUK 216 KENSINGTON AVENUE NORWOOD, NJ 216 KENSINGTON	07648 00660	301600 296200 597800	1643352	1643352 00 1643352	395296 395295 790591	426680 426081 852761	410838 410838 821676

6570000

18060930

00

25000

18035930

8676330

9359600

9017969

Block No. Lot No. Qualification Account No.	Land Dimensions Building Description Additional Lots Acreage	Prop. Class	Owner's Name Address City State Property Location	Billing Code Zip Code	Land Improvement Exemption Net Total	2024 Property Tax Special Dist	2024 Total Tax Deduction Net Tax	Amt.Billed 2024 1st Q 2nd Q Total	2nd Half 2024 3rd Q 4th Q Total	Preliminary 2025 Tax 1st Q 2nd Q Total
141 14.01 000000	124X146 1SFDWG .4156	2	CHO, WILLJW & YOON, HANNAH 204 KENSINGTON AVENUE NORWOOD, NJ 204 KENSINGTON AV.	07648	319800 187600 507400	1394843	1394843 00 1394843	335519 335518 671037	362157 361649 723806	348711 348711 697422
141 15.01	110X169 .4268	2	GEORGIADIS, GEORGE & EFFIE S 10 KENSINGTON AVE. NORWOOD, N.J. 10 KENSINGTON COURT	00660 07648	310700 689300 1000000	2749000	2749000 00 2749000	661250 661250 1322500	713750 712750 1426500	687250 687250 1374500
141 15.02	94X202 .4359	2	WOKE, GEORGE & MARIE 20 KENSINGTON CT NORWOOD, NJ 20 KENSINGTON COURT	07648	307500 1106900 1414400	3888186	3888186 00 3888186	935272 935272 1870544	1009528 1008114 2017642	972047 972046 1944093
141 15.03	102X143 .3348	2	PARK, WONIL & YOONJOO, KIM 30 KENSINGTON CT NORWOOD, NJ 30 KENSINGTON COURT	07648	243100 846700 1089800	2995860	2995860 00 2995860	720631 720630 1441261	777845 776754 1554599	748965 748965 1497930
141 16.01 000000	126X146 1SFDWG .4223	2	BISHAY (ETALS), GEORGE 188 KENSINGTON AVE NORWOOD, NJ 188 KENSINGTON	00672 07648	321100 245300 566400	1557034	1557034 00 1557034	374532 374532 749064	404268 403702 807970	389259 389258 778517
141 17 000000	IRREG. .0000	2	MENDEZ, TOMAS QUINO ETAL 45 TAPPAN RD NORWOOD, NJ 45 TAPPAN RD.	07648	304900 127900 432800	1189767	1189767 00 1189767	286189 286189 572378	308911 308478 617389	297442 297442 594884
141 18 000000	2SFDW .0976	2	KIM, JOSHUA & LEE, YOONSUN 41 TAPPAN RD NORWOOD, NJ 41 TAPPAN RD	00660 07648	209300 120100 329400	905521	905521 00 905521	217816 217816 435632	235109 234780 469889	226381 226380 452761
141 19.01	.74AC 1SFDWG .7400	2	SIMS, ROBERT & EDITH 33 TAPPAN RD. NORWOOD N.J. 33 TAPPAN RD	01175 07648	314600 106100 420700	1156504	1156504 00 1156504	278188 278188 556376	300275 299853 600128	289126 289126 578252
141 19.02	103X163 .3854	2	LEE, SOOK HI 40 KENSINGTON COURT NORWOOD, NJ 40 KENSINGTON COURT	07648	315900 679100 995000	2735255	2735255 00 2735255	657944 657944 1315888	710181 709186 1419367	683814 683814 1367628
141 20	.67AC 1SBDWG .6700	2	PORTANNESE, MICHAEL & DANIELA 25 TAPPAN RD NORWOOD, NJ 25 TAPPAN RD	07648	346500 532200 878700	2415546	2415546 00 2415546	581041 581040 1162081	627172 626293 1253465	603887 603886 1207773
142 1	100X100 1LT 1SFDWG .2296	2	BATTAGLIA, BARBARA 7 JOHN CR NORWOOD, NJ 7 JOHN CIRCLE	07648	260000 132000 392000	1077608	1077608 00 1077608	259210 259210 518420	279790 279398 559188	269402 269402 538804
142 2	100X100 1LT 1SFDWG .2296	2	NAM, DAVID K & SUJIN 9 JOHN CIRCLE NORWOOD, NJ 9 JOHN CIRCLE	07648	260000 134300 394300	1083931	1083931 00 1083931	260731 260731 521462	281432 281037 562469	270983 270983 541966
142 3	100X100 1LT 1SFDWG .2296	2	MCDERMOTT, ALMA & THOMAS 11 JOHN CIRCLE NORWOOD, NJ 11 JOHN CIRCLE	01175 07648	260000 176700 436700	1200488	1200488 00 1200488	288768 288768 577536	311695 311257 622952	300122 300122 600244
142 4	100X100 1LT 1SFDWG .2296	2	BASTAS, STEVE & ERMIONI 13 JOHN CIRCLE NORWOOD, N.J. 13 JOHN CIRCLE	00660 07648	260000 157700 417700	1148257	1148257 00 1148257	276205 276204 552409	298133 297715 595848	287065 287064 574129

9275300

25497800

00

00

25497800

12266588

13231212

12748903

Block No. Lot No. Qualification Account No.	Land Dimensions Building Description Additional Lots Acreage	Prop. Class	Owner's Name Address City State Property Location	Billing Code Zip Code	Land Improvement Exemption Net Total	2024 Property Tax Special Dist	2024 Total Tax Deduction Net Tax	Amt.Billed 2024 1st Q 2nd Q Total	2nd Half 2024 3rd Q 4th Q Total	Preliminary 2025 Tax 1st Q 2nd Q Total
142 5	100X100 1LT 1SFDWG .2296	2	SCULLY, LISA R. 15 JOHN CIRCLE NORWOOD, NJ 15 JOHN CIRCLE	00660 07648	260000 129700 389700	1071285	1071285 00	257690 257689	278148 277758	267822 267821
142 6	100X100 1LT 1SFDWG .2296	2	NEVILLE, TIMOTHY & HELEN P 17 JOHN CIRCLE NORWOOD, NJ 17 JOHN CIRCLE	07648	260000 120900 380900	1047094	1047094 00	251871 251870	271867 271486	261774 261773
142 7	100X100 1LT 1SFDWG .2296	2	YOKOI, RYU ANDREW & ROSENTHAL, KARIN 19 JOHN CIRCLE NORWOOD, NJ 19 JOHN CIRCLE	07648	260000 111200 371200	1020429	1020429 00	245456 245456	264944 264573	255108 255107
142 8	100X100 1LT 1SFDWG .2296	2	AMATO, DANIELLE & DAMIANO 1 JOHN CIRCLE NORWOOD, NJ 1 JOHN CIRCLE	07648	260000 144900 404900	1113070	1113070 00	267741 267740	288997 288592	278268 278267
142 9	100X100 1LT 1SFDWG .2296	2	HAN, YUJIN S 3 JOHN CIRCLE NORWOOD, NJ 3 JOHN CIRCLE	07648	260000 121900 381900	1049843	1049843 00	252532 252531	272581 272199	262461 262461
142 10	100X100 1LT 1SFDWG .2296	2	SACCOCCIO, JOSEPH M & NANCY A 5 JOHN CIRCLE NORWOOD, NJ 5 JOHN CIRCLE	00660 07648	260000 119700 379700	1043795	1043795 00	251077 251077	271011 270630	260949 260949
143 1	.478AC 1SB .4780	4A	ROCKLAND ELECTRIC CO ONE BLUE HILL PLAZA PEARL RIVER , N.Y. TAPPAN RD	10965	381000 10500 391500	1076234	1076234 00	258880 258879	279433 279042	269059 269058
143 2	.30 1SFRDWG2 .3000	2	FRIBERG NORMAN & MARY G. 10 DALE COURT NORWOOD, N.J. 10 DALE COURT	02250 07648	263800 134000 397800	1093552	1093552 00	263046 263045	283930 283531	273388 273388
143 3	APP 100X135 1LT 1SFDNG2 .3099	2	HELEH, RASHA 20 DALE CT NORWOOD, NJ 20 DALE COURT	07648	266800 124800 391600	1076508	1076508 00	258946 258945	279505 279112	269127 269127
143 4	APP 108X120 1LT 1SFRDWG1 .2975	2	YOUNG, DAVID CHRISTOPHER ETAL 30 DALE COURT NORWOOD, NJ 30 DALE COURT	07648	292500 145400 437900	1203787	1203787 00	289562 289561	312551 312113	300947 300947
143 5	APP 108X150 1LT 2SFDW .3719	2	OXX, CHRISTOPHER & CHELSEA 40 DALE COURT NORWOOD, NJ 40 DALE COURT	07648	259700 344200 603900	1660121	1660121 00	399329 399329	431034 430429	415031 415030
143 6	IRR 1LT 1SFDWG .0000	2	REYES TAVERAS, JOSE F 8 JOHN CIRCLE NORWOOD, NJ 8 JOHN CIRCLE	00660 07648	386100 298700 684800	1882515	1882515 00	452824 452824	488776 488091	470629 470629
143 7	100X134 1LT 1SFDWG .3076	2	MCCARTHY, JONOTHAN P & MELUSCA 10 JOHN CIRCLE NORWOOD, NJ 10 JOHN CIRCLE	07648	315300 99700 415000	1140835	1140835 00	274419 274419	296206 295791	285209 285209
143 8	100X138 1LT 1SFDWG .3168	2	BAIK, NAMKEUL & ENRAH TRSTES 1535 JOHN ST FORT LEE, NJ 12 JOHN CIRCLE	07024	266800 136900 403700	1109771	1109771 00	266947 266947	288141 287736	277443 277443

Block No. Lot No. Qualification Account No.	Land Dimensions Building Description Additional Lots Acreage	Prop. Class	Owner's Name Address City State Property Location	Billing Code Zip Code	Land Improvement Exemption Net Total	2024 Property Tax Special Dist	2024 Total Tax Deduction Net Tax	Amt.Billed 2024 1st Q 2nd Q Total	2nd Half 2024 3rd Q 4th Q Total	Preliminary 2025 Tax 1st Q 2nd Q Total
143 9	100X140 1LT 1SFDWG .3214	2	KARDS VICTOR & ELIZABETH 14 JOHN CIRCLE NORWOOD, N.J. 14 JOHN CIRCLE	07648	299000 144100 443100	1218082	1218082 00 1218082	293000 293000 586000	316263 315819 632082	304521 304520 609041
143 10	100X140 1LT 1SFDWG .3214	2	JOYCE, PATRICK C & MAUREEN D 16 JOHN CIRCLE NORWOOD, NJ 16 JOHN CIRCLE	00660 07648	299000 137100 436100	1198839	1198839 00 1198839	288372 288371 576743	311266 310830 622096	299710 299710 599420
143 11	100X148 1LT 1SFDWG .3398	2	PENN, PENN&MARC 18 JOHN CR NORWOOD, NJ 18 JOHN CIRCLE	07648	301600 122600 424200	1166126	1166126 00 1166126	280503 280502 561005	302773 302348 605121	291532 291531 583063
143 12	IRR 1LT 1SFDWG .0000	2	TRINGALI, JOHN & NAOMII C 20 JOHN CIRCLE NORWOOD, NJ 20 JOHN CIRCLE	00660 07648	318500 97300 415800	1143034	1143034 00 1143034	274948 274948 549896	296777 296361 593138	285759 285758 571517
143 13	IRR 1LT 1SFDWG .0000	2	BRAIUCA, SERGIO (ETAL) 22 JOHN CIRCLE NORWODO, NJ 22 JOHN CIRCLE	00660 07648	318500 161400 479900	1319245	1319245 00 1319245	317334 317334 634668	342529 342048 684577	329812 329811 659623
143 14	IRR 1LT 1SFDWG .0000	2	KORNER, JOSEPH & VICTORIA L. 24 JOHN CIRCLE NORWOOD, NJ 24 JOHN CIRCLE	07648	338100 155200 493300	1356082	1356082 00 1356082	326195 326195 652390	352093 351599 703692	339021 339020 678041
143 15 000000	IRR 1LT 1SFDW .0000	2	LUCERO, LUIS 310 KENSINGTON AVENUE NORWOOD, NJ 310 KENSINGTON	07648	252200 98000 350200	962700	962700 00 962700	231570 231570 463140	249955 249605 499560	240675 240675 481350
143 16 000000	100X146 1LT 2SFDW2G .3352	2	ALIAGA, JULIE 300 KENSINGTON AVENUE NORWOOD, NJ 300 KENSINGTON	07648	289900 151200 441100	1212584	1212584 00 1212584	291678 291677 583355	314835 314394 629229	303146 303146 606292
143 17 000000	100X146 1LT 1SFDW2G .3352	2	KREPCIO, CHRISTOPNER & MARIA E 290 KENSINGTON AVENUE NORWOOD, NJ 290 KENSINGTON	00672 07648	301600 275900 577500	1587548	1587548 00 1587548	381872 381872 763744	412191 411613 823804	396887 396887 793774
143 18 000000	100X146 1LT 1SFDW2G .3352	2	KREPCIO, CHRISTOPHER & MARIA 280 KENSINGTON AVE NORWOOD, NJ 280 KENSINGTON	07648	301600 127500 429100	1179596	1179596 00 1179596	283743 283742 567485	306270 305841 612111	294899 294899 589798
143 19 000000	100X146 1LT 1.5SFDW2G .3352	2	CASTRO, STEVEN J 270 KENSINGTON ST NORWOOD, NJ 270 KENSINGTON ST.	07648	301600 139400 441000	1212309	1212309 00 1212309	291612 291611 583223	314764 314322 629086	303078 303077 606155
143 20 000000	.33 1.5SFDWG2 .3300	2	KARCZEWSKI, JAMIE (ETAL) 260 KENSINGTON AVENUE NORWOOD, NJ 260 KENSINGTON AV.	00660 07648	301600 158700 460300	1265365	1265365 00 1265365	304374 304373 608747	328539 328079 656618	316342 316341 632683
143 21 000000	100X146 1SFDWG .3352	2	GJIDODA, LON & RITA 3 JOHN ST NORWOOD, NJ 3 JOHN ST.	07648	289900 114500 404400	1111696	1111696 00 1111696	267410 267409 534819	288641 288236 576877	277924 277924 555848
143 22	100X100 1LT 1SFDWG .2296	2	MAIA, JULIANA SEQUEIRA DEQUEIROZ ET 1 JOHN ST NORWOOD, NJ 1 JOHN ST.	07648	270400 444800 715200	1966085	1966085 00 1966085	472926 472926 945852	510474 509759 1020233	491522 491521 983043



Block No. Lot No. Qualification Account No.	Land Dimensions Building Description Additional Lots Acreage	Prop. Class	Owner's Name Address City State Property Location	Billing Code Zip Code	Land Improvement Exemption Net Total	2024 Property Tax Special Dist	2024 Total Tax Deduction Net Tax	Amt.Billed 2024 1st Q 2nd Q Total	2nd Half 2024 3rd Q 4th Q Total	Preliminary 2025 Tax 1st Q 2nd Q Total
143 23	105X100 1LT 1SFDWG .2410	2	WARNER, KARL W & NANCY C 28 JOHN CR NORWOOD, NJ 28 JOHN CIRCLE	07648	263300 131600 394900	1085580	1085580 00	261128 261128	281860 281464	271395 271395
143 24	1SFDWG .37 .3700	2	LEWIS, ROBERT L 26 JOHN CIRCLE NORWOOD, NJ 26 JOHN CIRCLE	00660 07648	311400 119800 431200	1185369	1185369 00	285131 285131	307769 307338	296343 296342
144 1	2.34AC 2.3400	15F	WESTSHORE RAILROAD 466 LEXINGTON AVE NEW YORK N.Y. R.R. RIGHT OF WAY	10017	*EXEMPT*	00	00 00	00 00	00 00	00 00
144 2	.46AC .4600	15F	WESTSHORE RAILROAD 466 LEXINGTON AVE NEW YORK N.Y. R R RT OF WAY	10017	*EXEMPT*	00	00 00	00 00	00 00	00 00
145 1	8.42 8.4200	4C	NORWOOD ASSOCIATES II LLC 19 FRANKLIN ST. TENAFLY, NJ BLANCH AVE	07670	6750000 9750000 16500000	45358500	45358500 00	10910625 10910625	11776875 11760375	11339625 11339625
145 2 000000	L2,3 25X125 3LT 1SFDW .0717	2	HECK, LYNN A 1146 BLANCH AVE NORWOOD, NJ 1146 BLANCH AVE	07648	252200 107300 359500	988266	988266 00	237720 237719	256593 256234	247067 247066
145 3 000000	25X110 1LT .0631	15C	BOROUGH OF NORWOOD 455 BROADWAY NORWOOD, N.J. ADAMS ST	07648	*EXEMPT*	00	00 00	00 00	00 00	00 00
145 4 000000	1SFDW .0649 .0649	2	RUSSINI RICHARD J&CAMILLE C 23 ADAM ST. NORWOOD, N.J. 23 ADAM ST	00660 07648	230800 125800 356600	980293	980293 00	235802 235802	254523 254166	245074 245073
145 5 000000	1SFDWG .0792 .0792	2	FROSCO, JOAN A. 15 ADAMS STREET NORWOOD, NJ 15 ADAM ST	07648	215300 95500 310800	854389	854389 00	205517 205516	221834 221522	213598 213597
145 6 000000	IRR. 1SFDW .0000	2	MCNIFF, SCOTT 11 ADAM STREET NORWOOD, NJ 11 ADAM ST	07648	273800 87100 360900	992114	992114 00	238646 238645	257592 257231	248029 248028
145 7 000000	.36 ACRE 1SFDWG .3600	1	NORWOOD ASSOCIATES II 19 FRANKLIN ST TENAFLY, N.J. 43 BROOK ST	00364 07670	124600 0 124600	342525	342525 00	82392 82392	88933 88808	85632 85631
145 8	48X111 .1223	15C	BOROUGH OF NORWOOD BOROUGH HALL NORWOOD, NJ BROOK ST	07648	*EXEMPT*	00	00 00	00 00	00 00	00 00
145 9	77 X 100 1LOT 1SFDW .1768	4B	A & C PROPERTIES LLC 62 MOHAWK AVE NORWOOD, NJ 27 BROOK ST.	07648	237000 380300 617300	1696958	1696958 00	408190 408190	440598 439980	424240 424239
145 10 000000	.52 1SCB .5200	4B	GHIA ROBERT 22 BICKELL AVE. WESTWOOD, N.J. BROOK ST	07675	238600 0 238600	655911	655911 00	157775 157774	170301 170061	163978 163978

19694400

54139905

00

00

54139905

26045848

28094057

27069955

Block No. Lot No. Qualification Account No.	Land Dimensions Building Description Additional Lots Acreage	Prop. Class	Owner's Name Address City State Property Location	Billing Code Zip Code	Land Improvement Exemption Net Total	2024 Property Tax Special Dist	2024 Total Tax Deduction Net Tax	Amt.Billed 2024 1st Q 2nd Q Total	2nd Half 2024 3rd Q 4th Q Total	Preliminary 2025 Tax 1st Q 2nd Q Total
145 11 000000	35X210 1LT .1687	1	NORWOOD WEST ASSOC INC. 22 BRICKELL AVE WESTWOOD, NJ BLANCH AV	07675	335400 0 335400	922015	922015 00 922015	221784 221783 443567	239392 239056 478448	230504 230504 461008
146 1 000000	.59 68X141 1SB .5900	4B	NORWOOD WEST ASSOC INC. 22 BRICKELL AVE WESTWOOD, NJ 15 BROOK ST	07675	386100 837000 1223100	3362302	3362302 00 3362302	808775 808775 1617550	872988 871764 1744752	840576 840575 1681151
146 2 000000	1SB .0574	4B	NORWOOD WEST ASSOC INC. 22 BRICKELL AVE WESTWOOD, NJ 20 BELDEN PL	07675	189000 24200 213200	586087	586087 00 586087	140979 140978 281957	152172 151958 304130	146522 146522 293044
147 1 000000	2SFDW .0861	4A	HOMETOWN REAL ESTATE ASSOCIATES LLC 1092 BLANCH AVENUE NORWOOD, NJ 1092 BLANCH AVE	07648	174600 192400 367000	1008883	1008883 00 1008883	242679 242679 485358	261946 261579 523525	252221 252221 504442
147 2 000000	2SCB IND .0574	4B	1100 BLANCHE AVE ASSOCIATES LLC 500 WALNUT STREET NORWOOD, NJ 1100 BLANCH AVE.	07648	205200 429300 634500	1744241	1744241 00 1744241	419564 419563 839127	452874 452240 905114	436061 436060 872121
148 2 000000	2SBCK .0654	2	KIM, SUNG HEE & HOON 1134 BLANCH AVE NORWOOD, NJ 18 ADAMS STREET	07648	298400 616400 914800	2514785	2514785 00 2514785	604912 604911 1209823	652939 652023 1304962	628697 628696 1257393
148 3 000000	36X106 .0876	15C	BOROUGH OF NORWOOD 455 BROADWAY NORWOOD N.J. BLANCH AVE	07648	*EXEMPT*	00	00 00 00	00 00 00	00 00 00	00 00 00
148 4 000000	75 X 100 .1722	2	BASU, UPAMANYU ETAL 1 BELDEN PLACE NORWOOD, NJ 1 BELDEN PL.	07648	234000 132100 366100	1006409	1006409 00 1006409	242084 242084 484168	261304 260937 522241	251603 251602 503205
148 4.01	135X85 .2634	2	WILLIS, WYNTER 1110 BLANCH AVENUE NORWOOD, NJ 1110 BLANCH AVE.	07648	221700 121500 343200	943457	943457 00 943457	226941 226941 453882	244959 244616 489575	235865 235864 471729
148 5 000000	100X122 2SFDWG .2801	2	PATRICK, T ALEKSANDER C& SARAH 6606 VAN ALLEN CT GREENSBORO, NC 9 BELDEN PL	07410	262100 101100 363200	998437	998437 00 998437	240166 240166 480332	259234 258871 518105	249610 249609 499219
148 6 000000	IRR 1LT 1SFDWG .0000	2	PAPADOPOULIS, DIMITRIOS & MARIA 902 BROADWAY NORWOOD N.J. 21 BELDEN PL	07648	195700 103900 299600	823600	823600 00 823600	198111 198110 396221	213840 213539 427379	205900 205900 411800
148 7 000000	IRR. 2SFDWG .0000	2	SERABIAN, TAMMY L ETAL 16 ADAMS ST NORWOOD, NJ 16 ADAM ST	07648	300100 135300 435400	1196915	1196915 00 1196915	287909 287908 575817	310767 310331 621098	299229 299229 598458
149 1	1.38AC 1.3800	15F	WESTSHORE RAILROAD 466 LEXINGTON AVE NEW YORK N.Y. R.R. RIGHT OF WAY	10017	*EXEMPT*	00	00 00 00	00 00 00	00 00 00	00 00 00
150 1 000000	.64 AC 1SF .6400	4A	PLESCIA ASSOCIATES 447 NEW MILFORD AVENUE ORADELL, NJ 10 BROAD ST	07649	975000 795400 1770400	4866830	4866830 00 4866830	1170677 1170677 2341354	1263623 1261853 2525476	1216708 1216707 2433415

7265900

19973961

00

00

19973961

9609156

10364805

9986985

Block No. Lot No. Qualification Account No.	Land Dimensions Building Description Additional Lots Acreage	Prop. Class	Owner's Name Address City State Property Location	Billing Code Zip Code	Land Improvement Exemption Net Total	2024 Property Tax Special Dist	2024 Total Tax Deduction Net Tax	Amt.Billed 2024 1st Q 2nd Q Total	2nd Half 2024 3rd Q 4th Q Total	Preliminary 2025 Tax 1st Q 2nd Q Total
150 2	60X270 2STY .3719	4A	ABBC HOLDINGS LLC 830 BROADWAY NORWOOD, NJ 830 BROADWAY	07648	234000 543400 777400	2137073	2137073 00 2137073	514056 514056 1028112	554869 554092 1108961	534269 534268 1068537
151 1	2.13AC 2.1300	15F	NEW YORK CENTRAL LINES 500 WATER STREET JACKSONVILLE, FLA. R R RIGHT OF WAY	32202	*EXEMPT*	00	00 00 00	00 00 00	00 00 00	00 00 00
152 1 000000	.35 1SFDW2G .3500	2	VARUGHESE, THOMAS & CHINNAMMA 40 EVERETT ST. NORWOOD, N.J. 40 EVERETT ST	07648	277900 105900 383800	1055066	1055066 00 1055066	253788 253788 507576	273937 273553 547490	263767 263766 527533
152 2 000000	.44 1SFDW2G .4400	2	TUTINO, JANUARY A. & BOURKE, GLENN R. 34 EVERETT ST NORWOOD, NJ 34 EVERETT ST	07648	263300 107200 370500	1018505	1018505 00 1018505	244994 244993 489987	264444 264074 528518	254627 254626 509253
152 3 000000	.57 POOL .5700	2	JOHNSON MAGER, JEAN M 26 EVERETT ST NORWOOD, NJ 26 EVERETT ST	00660 07648	273800 96600 370400	1018230	1018230 00 1018230	244927 244927 489854	264373 264003 528376	254558 254557 509115
152 4 000000	.81 1SFDW 2G .8100	2	LAROSA, JENNIFER L 18 EVERETT ST NORWOOD, NJ 18 EVERETT ST.	02640 07648	282200 117800 400000	1099600	1099600 00 1099600	264500 264500 529000	285500 285100 570600	274900 274900 549800
152 5 000000	.27 1SFDW2G .2700	2	O'MALLEY, THERESA 31 EVERETT ST NORWOOD, NJ 10 EVERETT ST	07648	300300 74700 375000	1030875	1030875 00 1030875	247969 247969 495938	267656 267281 534937	257719 257719 515438
152 6 000000	75X100 ENC. PORCH .1722	2	CHUNG, YUN JOO 440 RIVERVALE AVE NORWOOD, NJ 440 RIVERVALE AV.	00660 07648	249900 124400 374300	1028951	1028951 00 1028951	247506 247506 495012	267157 266782 533939	257238 257238 514476
152 8	.33AC .3300	15F	WESTSHORE RAILROAD 466 LEXINGTON AVE NEW YORK, N.Y. R.R. RT OF WAY	10017	*EXEMPT*	00	00 00 00	00 00 00	00 00 00	00 00 00
152 9	1.3750 AC 1.3750	15C	BOROUGH OF NORWOOD 455 BROADWAY NORWOOD, N.J. RIVERVALE AVE	07648	*EXEMPT*	00	00 00 00	00 00 00	00 00 00	00 00 00
153 1 000000	104X125 IRR. 1SSDW .0000	2	SULLIVAN, TIMOTHY & SUSAN JANE 14 DEMAREST ST NORWOOD NJ 14 DEMAREST ST	00660 07648	278900 118200 397100	1091628	1091628 00 1091628	262583 262582 525165	283430 283033 566463	272907 272907 545814
153 2 000000	75X100 .0000	2	KHOURY, JARROD 459 HIGH STREET NORWOOD, NJ 20 DEMAREST ST	00672 07648	211300 325800 537100	1476488	1476488 00 1476488	355158 355157 710315	383355 382818 766173	369122 369122 738244
153 3 000000	50X100 1SFDW .1148	2	ILLIAN, KEVIN 24 DEMAREST ST NORWOOD, NJ 24 DEMAREST ST	07648	162500 58900 221400	608629	608629 00 608629	140151 140151 280302	164274 164053 328327	152158 152157 304315
153 4 000000	100X100 1LT 1SFDW .2296	2	MEDINA, ROY O & MIGUEZ, SONIA C 34 DEMAREST ST NORWOOD, NJ 34 DEMAREST ST	07648	260000 132600 392600	1079257	1079257 00 1079257	259607 259607 519214	280218 279825 560043	269815 269814 539629

4599600

12644302

00

00

12644302

6070475

6573827

6322154

Block No. Lot No. Qualification Account No.	Land Dimensions Building Description Additional Lots Acreage	Prop. Class	Owner's Name Address City State Property Location	Billing Code Zip Code	Land Improvement Exemption Net Total	2024 Property Tax Special Dist	2024 Total Tax Deduction Net Tax	Amt.Billed 2024 1st Q 2nd Q Total	2nd Half 2024 3rd Q 4th Q Total	Preliminary 2025 Tax 1st Q 2nd Q Total
153 5	100X100 1LOT 1.5SFG .2296	2	MAURO JR, FRANK 36 DEMAREST ST NORWOOD, NJ 36 DEMAREST ST.	07648	260000 290000 550000	1511950	1511950 00	363688 363687	392563 392012	377988 377987
153 6 000000	100X100 1SFDWG .2296	2	ENG, SIMON & EUSTA 54 DEMAREST STREET NORWOOD, NJ 54 DEMAREST ST	07648	260000 395000 655000	1800595	1800595 00	433119 433119	467506 466851	450149 450149
153 7 000000	125X100 1SFDWG .2870	2	JANOVIC, TODD M. 62 DEMAREST ST NORWOOD NJ 62 DEMAREST ST	07648	276300 91500 367800	1011082	1011082 00	243208 243208	262517 262149	252771 252770
153 8 000000	75X100 1STR.FDW. .1722	2	STRUSS, BARBARA 72 DEMAREST ST NORWOOD, NJ 72 DEMEREST ST	07648	211300 54200 265500	729860	729860 00	175562 175562	189501 189235	182465 182465
153 9 000000	.08 1SFDW 37.5X100 .0800	2	RIZER, JAKE & D'ARRIGO ALLISON P 74 DEMAREST ST NORWOOD, NJ 74 DEMAREST ST	07648	137200 145300 282500	776593	776593 00	186804 186803	201634 201352	194149 194148
153 10 000000	.25 1SFDWG 50X200 .2500	2	JORGE, JORGE & DANESSA REAL- 548 61ST ST WEST NEW YORK, NJ 78 DEMAREST ST	07093	219700 103700 323400	889027	889027 00	213849 213848	230827 230503	222257 222257
153 11 000000	IRR. RR 1SFDWG 4.5LT .0000	2	MARCASON, DAVID 468 RIVERVALE AVE. NORWOOD, N.J. 468 RIVERVALE AVE	01576 07648	256800 113800 370600	1018779	1018779 00	245060 245059	264516 264144	254695 254695
153 12 000000	100X100 1LT 1SFDWG .2296	2	FITZPATRICK, BRIAN & VICTORIA 45 EVERETT STREET NORWOOD, NJ 45 EVERETT ST	00660 07648	260000 106600 366600	1007783	1007783 00	242415 242414	261661 261293	251946 251946
153 13 000000	100X100 1LT 1SFDW2G .2296	2	LEOCATA, MICHAEL & MARY 35 EVERETT ST NORWOOD, NJ 35 EVERETT ST	00170 07648	260000 123000 383000	1052867	1052867 00	253259 253259	273366 272983	263217 263217
153 14 000000	100X100 1LT 1SFDW2G .2296	2	O'MALLEY, THERESA 31 EVERETT ST NORWOOD, NJ 31 EVERETT ST	07648	260000 161800 421800	1159528	1159528 00	278916 278915	301060 300637	289882 289882
153 15 000000	75X100 1SFDWG .1722	2	BOURKE, GLENN & LILLIAN 46 DEMAREST ST NORWOOD N.J. 46 DEMAREST ST	07648	211300 160200 371500	1021254	1021254 00	245655 245654	265158 264787	255314 255313
153 16 000000	100X100 1LT 1SFDW2G .2296	2	MESSINA, FRANK & MICHELLE 15 EVERETT ST NORWOOD, NJ 15 EVERETT ST	00660 07648	260000 104500 364500	1002011	1002011 00	241026 241026	260162 259797	250503 250503
153 17 000000	100X100 1LT 1SFDW2G .2296	2	TREMBATH, LIA 9 EVERETT ST NORWOOD, NJ 9 EVERETT ST	07648	260000 95300 355300	976720	976720 00	234943 234942	253595 253240	244180 244180
153 18 000000	100X100 1LT 1SFDW2G .2296	2	HUBBARD, JEFFREY 3 EVERETT ST NORWOOD, NJ 3 EVERETT ST	07648	218200 110300 328500	903047	903047 00	217221 217221	234467 234138	225762 225762

5406000

14861096

00

00

14861096

7149442

7711654

7430552

Block No. Lot No. Qualification Account No.	Land Dimensions Building Description Additional Lots Acreage	Prop. Class	Owner's Name Address City State Property Location	Billing Code Zip Code	Land Improvement Exemption Net Total	2024 Property Tax Special Dist	2024 Total Tax Deduction Net Tax	Amt.Billed 2024 1st Q 2nd Q Total	2nd Half 2024 3rd Q 4th Q Total	Preliminary 2025 Tax 1st Q 2nd Q Total
153 19	100X100  .2296	2	RININSLAND, FREDERICK GEORGE 23 EVERETT ST. NORWOOD N.J. 23 EVERETT ST.	07648	260000 63200 323200	888477	V1 888477 -25000 863477	207466 207466 414932	224434 224111 448545	215870 215869 431739
154 1 000000	.15 2SFDWG .1500	2	LEIKENDEY, ALBERT A. & FRANCES C. 829 BROADWAY NORWOOD NJ 829 BROADWAY	07648	175500 109900 285400	784565	S1 V1 784565 -50000 734565	176221 176221 352442	191204 190919 382123	183642 183641 367283
154 2 000000	50X100 2SFDWG .1148	2	837 BROADWAY 837 BROADWAY NORWOOD, NJ 837 BROADWAY	07648	243800 155700 399500	1098226	1098226 00 1098226	264170 264169 528339	285143 284744 569887	274557 274556 549113
154 3 000000	50X100 2SFDW .1148	2	DEVON HASTINGS & STEPHANIE 847 BROADWAY NORWOOD, NJ 847 BROADWAY	07648	170300 155900 326200	896724	896724 00 896724	215700 215700 431400	232825 232499 465324	224181 224181 448362
154 4 000000	54X100 2SFDW .1240	2	OLMEDO, JOCEYLN J & THOMAS ANTHONY K 849 BROADWAY NORWOOD, NJ 849 BROADWAY	07648	170300 144500 314800	865385	865385 00 865385	208162 208161 416323	224689 224373 449062	216347 216346 432693
154 5 000000	50X100 1.5SFG .1148	2	LEE, JAEDOO & LYU, YOUNGJA 851 BROADWAY NORWOOD, NJ 851 BROADWAY	07648	170300 138800 309100	849716	849716 00 849716	190507 190506 381013	234506 234197 468703	212429 212429 424858
154 6 000000	100X100 2SFRDWG .2296	2	PINA, ESQUIJO J & JOCELYN 855 BROADWAY NORWOOD, NJ 855 BROADWAY	07648	265200 78300 343500	944282	944282 00 944282	227140 227139 454279	245173 244830 490003	236071 236070 472141
154 7 000000	100X100 1.5SFDW .2296	2	CONG, HUA & HUANG, WENJUN 865 BROADWAY NORWOOD, NJ 865 BROADWAY	07648	265200 122000 387200	1064413	1064413 00 1064413	256036 256036 512072	276364 275977 552341	266104 266103 532207
154 8 000000	81X100 1LT 2SFDW .1860	2	CHOI, KWAN 875 BROADWAY NORWOOD, NJ 875 BROADWAY	07648	262000 91700 353700	972321	972321 00 972321	233885 233884 467769	252453 252099 504552	243081 243080 486161
154 9 000000	76X100 2SFDW .1745	2	KWON, HYE SOOK 885 BROADWAY NORWOOD, NJ 885 BROADWAY	00660 07648	215200 81800 297000	816453	816453 00 816453	196392 196391 392783	211984 211686 423670	204114 204113 408227
154 10.01	50X100  .1148	2	OK, SUNGSOO & LEE, JEONG MIN 51 DEMAREST AVE NORWOOD, NJ 51 DEMAREST ST.	07648	162500 248900 411400	1130939	1130939 00 1130939	272039 272038 544077	293637 293225 586862	282735 282735 565470
154 11.01 000000	108X100 1SFD .2479	2	NEIGHBORS, KATE & YOUNG, J. 889 BROADWAY NORWOOD, NJ 889 BROADWAY	00672 07648	265200 384800 650000	1786850	1786850 00 1786850	429813 429812 859625	463938 463287 927225	446713 446712 893425
154 12 000000	81X100  .0000	2	HURST, SUSAN 899 BROADWAY NORWOOD, NJ 899 BROADWAY	00672 07648	223000 112200 335200	921465	921465 00 921465	221651 221651 443302	239249 238914 478163	230367 230366 460733
154 12.02	75X100  .1722	2	NELSON, RICHARD & BERTOLINI, JENNIFER 61 DEMAREST STREET NORWOOD, NJ 61 DEMAREST ST.	07648	211300 279100 490400	1348110	1348110 00 1348110	324278 324277 648555	350023 349532 699555	337028 337027 674055



Block No. Lot No. Qualification Account No.	Land Dimensions Building Description Additional Lots Acreage	Prop. Class	Owner's Name Address City State Property Location	Billing Code Zip Code	Land Improvement Exemption Net Total	2024 Property Tax Special Dist	2024 Total Tax Deduction Net Tax	Amt.Billed 2024 1st Q 2nd Q Total	2nd Half 2024 3rd Q 4th Q Total	Preliminary 2025 Tax 1st Q 2nd Q Total
154 13 000000	54X100 1SFDWG 25X100 .1240	2	ARCE, CHRISTIAN & ALVAREZ, ANDRELISSA 901 BROADWAY NORWOOD, NJ 901 BROADWAY	07648	170300 172100 342400	941258	941258 00 941258	226412 226412 452824	244388 244046 488434	235315 235314 470629
154 14 000000	54X100 1SFDWG .1240	2	ABREU, ALLISON & GARBARINO, DANA 905 BROADWAY NORWOOD, NJ 905 BROADWAY	07648	170300 142700 313000	860437	860437 00 860437	206972 206971 413943	223404 223090 446494	215110 215109 430219
154 15 000000	.0574 AC. 2SFDWG .0574	2	WATKINS, CODY & AMANDA 911 BROADWAY NORWOOD, NJ 911 BROADWAY	07648	223000 57000 280000	769720	769720 00 769720	185150 185150 370300	199850 199570 399420	192430 192430 384860
154 16 000000	.0574 AC. 2SFDWG .0574	2	PEKER, SAGIV & RH'UT 915 BROADWAY NORWOOD, NJ 915 BROADWAY	07648	170300 96800 267100	734258	734258 00 734258	176620 176620 353240	190643 190375 381018	183565 183564 367129
154 17 000000	50X100 1SFDW .1148	2	KO, JEONG K 925 BROADWAY NORWOOD, NJ 925 BROADWAY	07648	170300 57200 227500	625398	625398 00 625398	150435 150434 300869	162378 162151 324529	156350 156349 312699
154 18 000000	.21 1SFDW .2100	2	SPOSA, WILLIAM & CANDACE 935 BROADWAY NORWOOD, NJ 935 BROADWAY	07648	240400 133000 373400	1026477 v1	1026477 -25000 1001477	240661 240661 481322	260264 259891 520155	250370 250369 500739
154 19 000000	50X100 1SFDW .1148	2	KATZMAN, COLLEEN E 921 BROADWAY NORWOOD, NJ 921 BROADWAY	00660 07648	140400 245500 385900	1060839	1060839 00 1060839	255177 255176 510353	275436 275050 550486	265210 265210 530420
154 20 000000	50X100 1SFDWG .1148	2	YOTSUJI, KIMIO & SAYURI 79 DEMAREST ST NORWOOD, NJ 79 DEMAREST ST	07648	162500 129000 291500	801334	801334 00 801334	192755 192754 385509	208058 207767 415825	200334 200333 400667
154 21 000000	75X100 1SFDWG .1722	2	CERBASI, KATE 75 DEMAREST STREET NORWOOD, NJ 75 DEMAREST ST	07648	211300 256100 467400	1284883	1284883 00 1284883	309069 309068 618137	333607 333139 666746	321221 321221 642442
154 22 000000	75X100 1LOT 1SFDWG .1722	2	SERGIANO, SCOTT & CATHERINE 57 DEMAREST STREET NORWOOD, NJ 57 DEMAREST ST	07648	211300 143600 354900	975620	975620 00 975620	234678 234678 469356	253310 252954 506264	243905 243905 487810
154 23 000000	75X100 1LOT 2SFG .1722	2	DWYER, JAMES G. & SHARON A. 31 DEMAREST STREET NORWOOD, NJ 31 DEMAREST ST	00660 07648	254200 227400 481600	1323918	1323918 00 1323918	318458 318458 636916	343742 343260 687002	330980 330979 661959
154 24 000000	100X100 00 1SFDWG .2296	2	VELTRI, ANTONIO & ROSINA 25 DEMAREST AVE NORWOOD, NJ 25 DEMAREST ST	07648	260000 569900 829900	2281395	2281395 00 2281395	548772 548771 1097543	592341 591511 1183852	570349 570349 1140698
154 25 000000	50X100 1SFDWG .1148	2	LIN (ETAL/TRSTES), MIKE NANHENG 21 DEMAREST ST NORWOOD, NJ 21 DEMAREST ST	00660 07648	162500 164600 327100	899198	899198 00 899198	216295 216295 432590	233468 233140 466608	224800 224799 449599
154 26 000000	100X100 2SFDWG .2296	2	SPERANZA, THOMAS J & GINA M 2 WILLOW CT PARK RIDGE, NJ 11 DEMAREST ST	00672 07656	260000 179400 439400	1207911	1207911 00 1207911	290554 290553 581107	313622 313182 626804	301978 301978 603956

5381100

14792646

00

25000

14767646

7104009

7663637

7383826

Block No. Lot No. Qualification Account No.	Land Dimensions Building Description Additional Lots Acreage	Prop. Class	Owner's Name Address City State Property Location	Billing Code Zip Code	Land Improvement Exemption Net Total	2024 Property Tax Special Dist	2024 Total Tax Deduction Net Tax	Amt.Billed 2024 1st Q 2nd Q Total	2nd Half 2024 3rd Q 4th Q Total	Preliminary 2025 Tax 1st Q 2nd Q Total
154 27 000000	100X100 1SFWD .2296	2	PENG, MICHAEL M 9 DEMAREST ST NORWOOD, NJ 9 DEMAREST ST.	07648	260000 126700 386700	1063038	1063038 00 1063038	255706 255705 511411	276007 275620 551627	265760 265759 531519
154 28 000000	50X100 1SFR .1148	2	SITA, BARBARA 5 DEMAREST ST NORWOOD, NJ 5 DEMAREST ST.	07648	162500 119700 282200	775768	775768 00 775768	186605 186605 373210	201420 201138 402558	193942 193942 387884
154 29	100X100 .2296	2	AKSEIROD, MICHAELLA & GOUGH, NICHOLAS 85 DEMAREST ST NORWOOD, NJ 85 DEMAREST ST	07648	260000 202600 462600	1271687	1271687 00 1271687	305895 305894 611789	330181 329717 659898	317922 317922 635844
154 30	50X100 .1148	2	DESANTIS, IGNAZIO & MARIA M 490 RIVERVALE AVE. NORWOOD, N.J. 490 RIVERVALE AVE.	07648	172300 396900 569200	1564731	1564731 00 1564731	376384 376383 752767	406267 405697 811964	391183 391183 782366
154 31	72X100 .1653	2	CHOI, SIMON J & SUN HEE 37 DEMAREST STREET NORWOOD, NJ 37 DEMAREST ST	00660 07648	205400 190000 395400	1086955	1086955 00 1086955	261459 261458 522917	282217 281821 564038	271739 271739 543478
154 32	50X100 .1148	2	JEON, PAUL & SUNWOO, JAE JUNG 69 DEMAREST STREET NORWOOD, NJ 69 DEMAREST ST	07648	162500 192000 354500	974521	974521 00 974521	234414 234413 468827	253024 252670 505694	243631 243630 487261
154 33	50X100 .1148	2	MENDOZA, RICHARD & JENNIFER FORERO 65 DEMAREST ST NORWOOD, NJ 65 DEMAREST ST	07648	162500 222900 385400	1059465	1059465 00 1059465	254846 254846 509692	275079 274694 549773	264867 264866 529733
155 1 000000	.30 1.5SFDW 25X100 .3000	2	LEE, JUNSANG & SEO, YUN J 10 CARTER ST NORWOOD, NJ 10 CARTER ST	07648	304200 155300 459500	1263166	1263166 00 1263166	303845 303844 607689	327968 327509 655477	315792 315791 631583
155 2 000000	75X100 00 2SFDW .1722	2	KIM, SANG CHEOL & MI KYUNG 12 CARTER ST NORWOOD, NJ 12 CARTER ST	07648	211300 157700 369000	1014381	1014381 00 1014381	244002 244001 488003	263374 263004 526378	253596 253595 507191
155 3 000000	75X100 1SF .1722	2	PATEL, RITESH & FORAM 14 CARTER STREET NORWOOD, NJ 14 CARTER ST.	07648	211300 170600 381900	1049843	1049843 00 1049843	252532 252531 505063	272581 272199 544780	262461 262461 524922
155 4	100X100 1.5 SFRDW .2296	2	MAZZIE, GARY J. & SUSAN 16 CARTER ST. NORWOOD N.J. 16 CARTER ST.	00660 07648	260000 148300 408300	1122417	1122417 00 1122417	269989 269988 539977	291424 291016 582440	280605 280604 561209
155 5	100X100 1.5 SFRDW .2296	2	KIM, DONG KWAN & LEE, MIRAH KIM 18 CARTER ST NORWOOD, NJ 18 CARTER ST.	02640 07648	260000 209000 469000	1289281	1289281 00 1289281	310127 310126 620253	334749 334279 669028	322321 322320 644641
155 6 000000	6-8 25X100 4 L 1.5 SFRDW 1.4348	2	KIM, WOORYOUNG (ETAL) 20 CARTER STREET NORWOOD, NJ 20 CARTER ST.	07648	260000 171600 431600	1186468	1186468 00 1186468	285396 285395 570791	308055 307622 615677	296617 296617 593234
155 7 000000	2-4 25X100 4 LT 1SFDWG2 .5165	2	MOYLAN, PETER G TRSTE 48 BURLINGTON ST NORWOOD, NJ 22 CARTER ST	07648	260000 143400 403400	1108947	1108947 00 1108947	266749 266748 533497	287927 287523 575450	277237 277237 554474

Block No. Lot No. Qualification Account No.	Land Dimensions Building Description Additional Lots Acreage	Prop. Class	Owner's Name Address City State Property Location	Billing Code Zip Code	Land Improvement Exemption Net Total	2024 Property Tax Special Dist	2024 Total Tax Deduction Net Tax	Amt.Billed 2024 1st Q 2nd Q Total	2nd Half 2024 3rd Q 4th Q Total	Preliminary 2025 Tax 1st Q 2nd Q Total
155 8 000000	.22 .2200	2	HERTZBERG, GEORGE & FRAN 24 CARTER STREET NORWOOD, N.J. 24 CARTER ST	02640 07648	260000 257700 517700	1423157	1423157 00 1423157	342330 342329 684659	369508 368990 738498	355790 355789 711579
155 9 000000	.21 1SFDWG2 .2100	2	SON, YOUNG JIN 26 CARTER ST NORWOOD, NJ 26 CARTER ST	00597 07648	250300 174200 424500	1166951	1166951 00 1166951	280701 280701 561402	302987 302562 605549	291738 291738 583476
155 10 000000	100 X 100 .2296	2	BALKO, LOUIS B & SANGKI 30 CARTER ST NORWOOD, NJ 30 CARTER ST	02640 07648	260000 227500 487500	1340138	1340138 00 1340138	322360 322359 644719	347953 347466 695419	335035 335034 670069
155 11 000000	100 X 100 .2296	2	KIM, KWANGJUN & LEE, YOUNGLIM 32 CARTER ST NORWOOD, NJ 32 CARTER ST.	01175 07648	250300 175800 426100	1171349	1171349 00 1171349	281759 281759 563518	304129 303702 607831	292838 292837 585675
155 12 000000	.15 1SFG2 .1500	2	GOLEM, CAROL 1 FOURTH ST. NORWOOD, N.J. 1 FOURTH ST	02640 07648	199600 130700 330300	907995	907995 00 907995	218411 218411 436822	235752 235421 471173	226999 226999 453998
155 13 000000	100X100 1SFD .2296	2	AVARI, NAUSHEER, J. & DINCI N. 7 FOURTH ST NORWOOD, N.J. 7 FOURTH STREET	00660 07648	260000 142700 402700	1107022	1107022 00 1107022	266286 266285 532571	287427 287024 574451	276756 276755 553511
155 14 000000	.23 1SFDWG 25X100 .2300	2	JOHNSON, IRA & ALICIA L 2 BIRCH PL NORWOOD, NJ 2 BIRCH PL	07648	260000 203300 463300	1273612	1273612 00 1273612	306358 306357 612715	330680 330217 660897	318403 318403 636806
155 15 000000	.23 1SFDWG 25X100 .2300	2	LYONS, SUSAN J 28 THIRD ST NORWOOD, NJ 28 THIRD ST	00672 07648	260000 160500 420500	1155955	1155955 00 1155955	278056 278056 556112	300132 299711 599843	288989 288989 577978
155 16 000000	125X100 1SBDWG .2870	2	CROSS(ETAL), PHILIP E 18 3RD ST NORWOOD, NJ 18 3RD ST	07648	276300 116000 392300	1078433	1078433 00 1078433	259409 259408 518817	280004 279612 559616	269609 269608 539217
155 17 000000	100X100 1.5SFDWG .2296	2	YOON, MICHAEL M & KIM, MINSO 10 THIRD STREET NORWOOD, NJ 10 THIRD ST	07648	260000 380000 640000	1759360	1759360 00 1759360	423200 423200 846400	456800 456160 912960	439840 439840 879680
155 18 000000	.0574 AC. 1.5SFDWG .0574	2	DANNO, PAUL J & ELAINE P 4 THIRD STREET NORWOOD, NJ 4 THIRD ST	00660 07648	120300 100000 220300	605605	605605 00 605605	145674 145673 291347	157239 157019 314258	151402 151401 302803
155 19 000000	.20 1SFDW .2000	2	DISLA, DANNY 930 BROADWAY NORWOOD, NJ 930 BROADWAY	00660 07648	233400 138700 372100	1022903	1022903 00 1022903	246052 246051 492103	265586 265214 530800	255726 255726 511452
155 20 000000	.07 1SFDW .0700	2	MOULTON, PETER & JEAN 926 BROADWAY NORWOOD, N.J. 926 BROADWAY	00660 07648	129400 48600 178000	489322	489322 00 489322	117703 117702 235405	127048 126869 253917	122331 122330 244661
155 21.01 000000	133X100 2SFDWG .3053	2	CUEVAS, HECTOR & PATRICIA 920 BROADWAY NORWOOD, NJ 920 BROADWAY	00660 07648	281500 88600 370100	1017405	1017405 00 1017405	244729 244729 489458	264159 263788 527947	254352 254351 508703

5645400

15519207

00

00

15519207

7466048

8053159

7759608

Block No. Lot No. Qualification Account No.	Land Dimensions Building Description Additional Lots Acreage	Prop. Class	Owner's Name Address City State Property Location	Billing Code Zip Code	Land Improvement Exemption Net Total	2024 Property Tax Special Dist	2024 Total Tax Deduction Net Tax	Amt.Billed 2024 1st Q 2nd Q Total	2nd Half 2024 3rd Q 4th Q Total	Preliminary 2025 Tax 1st Q 2nd Q Total
155 21.02	113X100 IRR. .0000	2	CHOI, SEONG Y& YI, JUNGHAE 38 CARTER ST NORWOOD, NJ 38 CARTER STREET	07648	291900 653100 945000	2597805	2597805 00 2597805	624882 624881 1249763	674494 673548 1348042	649452 649451 1298903
155 22.01 000000	54X100 54X100 .1240	2	SPRING, LINDA MARIE 914 BROADWAY NORWOOD, NJ 914 BROADWAY	00660 07648	170300 69400 239700	658935	658935 00 658935	158502 158502 317004	171086 170845 341931	164734 164734 329468
155 23 000000	50X100 1SFDW .1148	2	SCHAAD, LORRAINE M 910 BROADWAY NORWOOD, NJ 910 BROADWAY	07648	170300 71800 242100	665533	665533 00 665533	160089 160089 320178	172799 172556 345355	166384 166383 332767
155 24 000000	50X100 1SFDWG .1148	2	GREER, TIMOTHY A. & CHRISTINE M. 906 BROADWAY NORWOOD, NJ 906 BROADWAY	00660 07648	170300 67800 238100	654537	654537 00 654537	157444 157444 314888	169944 169705 339649	163635 163634 327269
155 25	100 X 100 2SB2G .2296	2	PAPADOPOULOS DIMITRIUS& MARIA 902 BROADWAY NORWOOD, NJ 902 BWAY	07648	251900 96600 348500	958027	958027 00 958027	230446 230446 460892	248742 248393 497135	239507 239507 479014
155 26 000000	.36 1SBDWG 25X100 .3600	2	KNOWLES, RICHARD & LISA 890 BROADWAY NORWOOD, NJ 890 BROADWAY	00660 07648	297700 110600 408300	1122417	1122417 00 1122417	269989 269988 539977	291424 291016 582440	280605 280604 561209
155 27	100X100 1LOT .2296	2	KIM, JEESUN JENNIE & LEE, SEUNG YOUP 878 BROADWAY NORWOOD, NJ 878 BROADWAY	07648	260000 132000 392000	1077608	1077608 00 1077608	259210 259210 518420	279790 279398 559188	269402 269402 538804
155 28	100X100 1LOT 1SFDWG2 .2296	2	KATZMAN, GEORGE 870 BROADWAY NORWOOD, NJ 870 BROADWAY	07648	260000 130900 390900	1074584	1074584 00 1074584	258483 258483 516966	279005 278613 557618	268646 268646 537292
155 29	98X100 1LOT 1SFDG .2250	2	SULJIC, ERMIN (ETAL) 868 BROADWAY NORWOOD, NJ 868 BROADWAY	00597 07648	256100 92200 348300	957477	957477 00 957477	230314 230313 460627	248599 248251 496850	239370 239369 478739
155 30	98X100 1LOT 1SFDG .2250	2	BUJAS, LISA 860 BROADWAY NORWOOD, NJ 860 BROADWAY	01175 07648	256100 98600 354700	975070	975070 00 975070	234546 234545 469091	253167 252812 505979	243768 243767 487535
155 31 000000	50X100 2SFDWG .1148	2	ZAGOLSKI, ADAM & KINGA 856 BROADWAY NORWOOD, NJ 856 BROADWAY	07648	170300 91500 261800	719688	719688 00 719688	173116 173115 346231	186860 186597 373457	179922 179922 359844
155 32 000000	.156 2SFDWG .1560	2	SAMANT, MILIND SUHAS&SHEETAL VAIDYA 850 BROADWAY NORWOOD, NJ 850 BROADWAY	07648	197600 54800 252400	693848	693848 00 693848	166900 166899 333799	180151 179898 360049	173462 173462 346924
155 33 000000	108X100 1SFDWG .2479	15F	CERBASI, JOSEPH III&JANICE 840 BROADWAY NORWOOD NJ 840 BROADWAY	01576 07648	*EXEMPT*	00	00 00 00	00 00 00	00 00 00	00 00 00
155 34	.153 .1530	2	RUS, FLORIN STEFAN & MARIA GEORGETA 852 BROADWAY NORWOOD, NJ BROADWAY	07648	195700 132900 328600	903321	903321 00 903321	217287 217287 434574	234538 234209 468747	225831 225830 451661

4750400

13058850

00

00

13058850

6282410

6776440

6529429

Block No. Lot No. Qualification Account No.	Land Dimensions Building Description Additional Lots Acreage	Prop. Class	Owner's Name Address City State Property Location	Billing Code Zip Code	Land Improvement Exemption Net Total	2024 Property Tax Special Dist	2024 Total Tax Deduction Net Tax	Amt.Billed 2024 1st Q 2nd Q Total	2nd Half 2024 3rd Q 4th Q Total	Preliminary 2025 Tax 1st Q 2nd Q Total
156 1 000000	75X100 1SFWDG .1722	2	KIM, SUNG JUN 2 BURLINGTON ST NORWOOD, NJ 2 BURLINGTON ST	07648	263300 250600 513900	1412711	1412711 00 1412711	339817 339816 679633	366796 366282 733078	353178 353178 706356
156 2 000000	75X100 .1722	2	MC MAHON, WILLIAM & SHAKEH 6 BURLINGTON ST. NORWOOD, N.J. 6 BURLINGTON ST	07648	211300 173900 385200	1058915	1058915 00 1058915	254714 254713 509427	274937 274551 549488	264729 264729 529458
156 3 000000	.17 1SFDWG 2LT .1700	2	DALY, JOSEPH M ETAL 16 BURLINGTON ST NORWOOD, NJ 16A BURLINGTON ST	00660 07648	215200 124100 339300	932736	932736 00 932736	224363 224362 448725	242175 241836 484011	233184 233184 466368
156 5 000000	.16 25X100 4LT .1600	2	EVERSON, B.A. & C.A. 26 BURLINGTON ST. NORWOOD, N.J. 26 BURLINGTON ST	07648	205400 162400 367800	1011082	1011082 00 1011082	243208 243208 486416	262517 262149 524666	252771 252770 505541
156 6 000000	100X100 1SFDWG .2296	2	FERRARA, CHRISTOPHER MICHAEL ETAL 30 BURLINGTON STREET NORWOOD, NJ 30 BURLINGTON ST	07648	260000 193900 453900	1247771	1247771 00 1247771	300142 300141 600283	323971 323517 647488	311943 311943 623886
156 7 000000	100X100 00 1SFDW .2296	2	KANG, JEONG KYU & LEE, SOUNGHEE 36 BURLINGTON ST NORWOOD, NJ 36 BURLINGTON ST	07648	260000 92000 352000	967648	967648 00 967648	232760 232760 465520	251240 250888 502128	241912 241912 483824
156 8 000000	100 X 100 1SFDWG 25X100 .2296	2	MARTINEZ, LINDA S. 44 BURLINGTON ST. NORWOOD, NJ 44 BURLINGTON ST	00672 07648	260000 167600 427600	1175472	1175472 00 1175472	282751 282750 565501	305200 304771 609971	293868 293868 587736
156 9 000000	100X100 1SBDWG .2296	2	MOYLAN, PETER & EMILY 48 BURLINGTON ST NORWOOD, NJ 48 BURLINGTON ST	00672 07648	260000 246300 506300	1391819	1391819 00 1391819	334791 334791 669582	361372 360865 722237	347955 347955 695910
156 10 000000	100 X 100 1 LOT 1F 2G .2296	2	ALTENBACH, BARBARA 52 BURLINGTON ST. NORWOOD, N.J. 52 BURLINGTON ST.	07648	260000 174400 434400	1194166 V1	1194166 -25000 1169166	280997 280997 561994	303803 303369 607172	292292 292291 584583
156 11 000000	100 X 100 1 LOT 1F 2G .2296	2	BAE (ETAL), SEONG WOOK 56 BURLINGTON ST NORWOOD, NJ 56 BURLINGTON ST	00597 07648	260000 225900 485900	1335739	1335739 00 1335739	321302 321301 642603	346811 346325 693136	333935 333935 667870
156 12 000000	100 X 100 1 LOT 1F 2G .2296	2	LOIACANO, JOS. & LORRAINE 60 BURLINGTON ST. NORWOOD, N.J. 60 BURLINGTON ST.	00660 07648	260000 167500 427500	1175198	1175198 00 1175198	282685 282684 565369	305128 304701 609829	293800 293799 587599
156 13 000000	113 X 100 1F 1G .2594	2	CHUN, BRIAN BYUNG ETAL 64 BURLINGTON ST NORWOOD, NJ 64 BURLINGTON ST.	07648	239900 191900 431800	1187018	1187018 00 1187018	273824 273824 547648	319901 319469 639370	296755 296754 593509
156 14 000000	160 X 140 .5142	2	ADANAS, KEVORK & MARDINOGLU, SILA 72 BURLINGTON ST NORWOOD, NJ 72 BURLINGTON ST.	07648	356200 292700 648900	1783826	1783826 00 1783826	429086 429085 858171	463152 462503 925655	445957 445956 891913
156 15 000000	IRREG. .0000	1	HARGROVE, JEFFREY 87 ADAMS ST. HARRINGTON PARK, NJ 87 ADAMS ST.	05925 07640	23400 0 23400	64327	64327 00 64327	15474 15473 30947	16702 16678 33380	16082 16082 32164

5797900

15938428

00

25000

15913428

7631819

8281609

7956717



Block No. Lot No. Qualification Account No.	Land Dimensions Building Description Additional Lots Acreage	Prop. Class	Owner's Name Address City State Property Location	Billing Code Zip Code	Land Improvement Exemption Net Total	2024 Property Tax Special Dist	2024 Total Tax Deduction Net Tax	Amt.Billed 2024 1st Q 2nd Q Total	2nd Half 2024 3rd Q 4th Q Total	Preliminary 2025 Tax 1st Q 2nd Q Total
156 16	1.04 1SFDWG  1.0400	2	CROCE, JOHN 20 FOURTH ST NORWOOD, NJ 20 FOURTH ST.	07648	440700 61300 502000	1379998	1379998 00	331948 331947	358303 357800	345000 344999
156 17  000000	135X84 1F2G  .2603	2	HERTZ WILLIAM & MAUREEN 31 CARTER ST. NORWOOD, N.J. 31 CARTER ST.	02640 07648	256100 164400 420500	1155955	1155955 00	278056 278056	300132 299711	288989 288989
156 18	100X100 1LOT 1SFRDW  .2296	2	ALENA & ASHLEY ANDREALA MARRA 29 CARTER ST NORWOOD, NJ 29 CARTER ST.	07648	260000 177200 437200	1201863	1201863 00	289099 289098	312052 311614	300466 300466
156 19	100X100 1LOT 1SFDWGL  .2296	2	HARVEY, ALYSIA & MARK 27 CARTER ST NORWOOD, NJ 27 CARTER ST	00660 07648	260000 181700 441700	1214233	1214233 00	292075 292074	315263 314821	303559 303558
156 20	100X100 1 LOT FDW  .2296	2	GARCIA, JR. EMERITO & BERNARDITA 25 CARTER ST NORWOOD N.J. 25 CARTER ST	00660 07648	260000 159100 419100	1152106	1152106 00	277130 277130	299133 298713	288027 288026
156 21	121X100 1LOT 1SFDW  .2778	2	VERDERESE JR, JOSEPH J & KRISTYN 23 CARTER ST NORWOOD, NJ 23 CARTER ST	07648	273700 157800 431500	1186194	1186194 00	285330 285329	307983 307552	296549 296548
156 22	96 X 100 1 LOT 1F 2G  .2204	2	OZDEMIR, MEHMET HANIF & SONAY 21 CARTER STREET NORWOOD, NJ 21 CARTER ST.	07648	252200 163400 415600	1142484	1142484 00	274816 274815	296635 296218	285621 285621
156 23	100X100 1SFRBDNG  .2296	2	CHOE, CHANG H 19 CARTER ST NORWOOD, NJ 19 CARTER ST	07648	260000 154200 414200	1138636	1138636 00	273890 273890	295635 295221	284659 284659
156 24	100 X 100  .2296	2	SICARD JR, LLOYD G & SUSSMAN, ANYA 17 CARTER ST NORWOOD, NJ 17 CARTER ST	07648	260000 394300 654300	1798671	1798671 00	432656 432656	467007 466352	449668 449668
156 25	108X100 1.5 SFRDW  .0000	2	FERRATO, JARED 15 CARTER ST NORWOOD, NJ 15 CARTER ST	07648	260000 155300 415300	1141660	1141660 00	274618 274617	296420 296005	285415 285415
156 26	100X100 1.5 SFRDW  .2296	2	CHOI, TAEYOUNG & LEE, HEEJUNG 275 WARWICK AVE FORT LEE, NJ 11 CARTER ST.	07024	260000 162700 422700	1162002	1162002 00	279511 279510	301702 301279	290501 290500
156 27	50X100  .1148	2	HWANG, SANG JUN & JANG, MI RA 7 CARTER ST NORWOOD, NJ 7 CARTER ST	07648	162500 154600 317100	871708	871708 00	209683 209682	226330 226013	217927 217927
156 28  000000	100X100 1.5FBDW  .2296	2	PAEK, SEUNGMIN & KIM, SOHYUN 5 CARTER ST NORWOOD, NJ 5 CARTER ST.	07648	260000 162200 422200	1160628	1160628 00	279180 279180	301345 300923	290157 290157
156 29  000000	.0574 1SFDW  .0574	2	PARK, DEON C. 15 HOLDRUM STREET NORWOOD, NJ 15 HOLDRUM ST	00660 07648	275000 79100 354100	973421	973421 00	234149 234149	252739 252384	243356 243355

Block No. Lot No. Qualification Account No.	Land Dimensions Building Description Additional Lots Acreage	Prop. Class	Owner's Name Address City State Property Location	Billing Code Zip Code	Land Improvement Exemption Net Total	2024 Property Tax Special Dist	2024 Total Tax Deduction Net Tax	Amt.Billed 2024 1st Q 2nd Q Total	2nd Half 2024 3rd Q 4th Q Total	Preliminary 2025 Tax 1st Q 2nd Q Total
156 30 00000	.25 1SFDW1SF .2500	2	MANASTER, PRISCILLA 1048 RAMAPO VALLEY RD MAHWAH, NJ 53 BROAD ST	07430	181400 98000 279400	768071	768071 00 768071	184754 184753 369507	199422 199142 398564	192018 192018 384036
156 31	.44 1SFR KENNELS .4400	4A	KUTYA LLC 39 BROAD ST NORWOOD, NJ 39 BROAD ST	07648	542700 214900 757600	2082642	2082642 00 2082642	500963 500963 1001926	540737 539979 1080716	520661 520660 1041321
156 32 000000	IRR. 1SCB .0000	4A	WEST NORWOOD REALTY, INC. 642 JAMES LANE RIVERVALE, N.J. 7 BROAD ST	07675	675000 662900 1337900	3677887	3677887 00 3677887	884687 884686 1769373	954926 953588 1908514	919472 919472 1838944
156 33	91X168 .3510	1	KUTYA LLC 39 BROAD ST NORWOOD, NJ 39 BROAD ST.	07648	102500 0 102500	281773	281773 00 281773	67779 67778 135557	73159 73057 146216	70444 70443 140887
157 1 000000	100X100 1SFDWG .2296	2	KIM, JENNIFER 1127 BLANCH AVE NORWOOD, NJ 1127 BLANCH AVE	07648	260000 213900 473900	1302751	1302751 00 1302751	313367 313366 626733	338246 337772 676018	325688 325688 651376
157 2 000000	150X100 1LT 2SBDWG .3444	2	ROSENTHAL, MITCHELL H & KAREN M 50 ADAMS ST NORWOOD, NJ 50 ADAMS ST	07648	292500 263400 555900	1528169	1528169 00 1528169	367589 367589 735178	396774 396217 792991	382043 382042 764085
157 3 000000	125X100 1LOT 1.5FG .2870	2	PSARIANOS, STEVE J & IRINE S 56 ADAMS ST NORWOOD, NJ 56 ADAMS ST	07648	276300 417200 693500	1906432	1906432 00 1906432	458577 458577 917154	494986 494292 989278	476608 476608 953216
157 4 000000	100X100 00 1SFDWG .2296	2	ROH, BRIAN HWIJIN & IREH MICHELLE 62 ADAMS ST NORWOOD, NJ 62 ADAMS ST.	07648	260000 179700 439700	1208735	1208735 00 1208735	290752 290752 581504	313836 313395 627231	302184 302184 604368
157 5	100X100 00 1SFDWG .2296	2	OH, JOONG HWAN & KYUNG HWA OH LEE 66 ADAMS ST NORWOOD, NJ 66 ADAMS ST.	07648 01576	260000 168900 428900	1179046	1179046 00 1179046	283611 283610 567221	306127 305698 611825	294762 294761 589523
157 6 000000	117 X 100 1F 2G .2686	2	LATZ, JANINE W 70 ADAMS ST NORWOOD, NJ 70 ADAMS ST.	07648 01175	271100 295900 567000	1558683	1558683 00 1558683	374929 374929 749858	404696 404129 808825	389671 389671 779342
157 7	110 X 100 .2525	2	LEE, MING-TA & CHAO-HUA 80 ADAMS ST. NORWOOD N.J. 80 ADAMS ST.	07648	266500 164300 430800	1184269	1184269 00 1184269	284867 284866 569733	307484 307052 614536	296068 296067 592135
157 8	130 X 100 .2984	2	PLANT, MATTHEW C 86 ADAMS ST NORWOOD, NJ 86 ADAMS ST	07648 00660	280200 161800 442000	1215058	1215058 00 1215058	292273 292272 584545	315478 315035 630513	303765 303764 607529
157 9	.22 1F 2G .2200	2	BARTLETT, R & B 63 BURLINGTON ST. NORWOOD, N.J. 63 BURLINGTON ST.	07648 00660	259400 164500 423900	1165301	1165301 V1 -25000 1140301	274054 274054 548108	296309 295884 592193	285076 285075 570151
157 10	100 X 100 1F 2G .2296	2	SAVINO ONOFRIO & MARY 59 BURLINGTON ST. NORWOOD, N.J. 59 BURLINGTON ST	07648 00660	260000 179100 439100	1207086	1207086 V1 -25000 1182086	284105 284105 568210	307158 306718 613876	295522 295521 591043

Block No. Lot No. Qualification Account No.	Land Dimensions Building Description Additional Lots Acreage	Prop. Class	Owner's Name Address City State Property Location	Billing Code Zip Code	Land Improvement Exemption Net Total	2024 Property Tax Special Dist	2024 Total Tax Deduction Net Tax	Amt.Billed 2024 1st Q 2nd Q Total	2nd Half 2024 3rd Q 4th Q Total	Preliminary 2025 Tax 1st Q 2nd Q Total
157 11	100 X 100 1F2G .2296	2	BUZHARSKY, ILYA & ADA 55 BURLINGTON ST NORWOOD, NJ 55 BURLINGTON ST.	07648	260000 209700 469700	1291205	1291205 00 1291205	310590 310589 621179	335248 334778 670026	322802 322801 645603
157 12	100X100 00 1SFDWG .2296	2	MAENG, DANIEL 51 BURLINGTON ST NORWOOD, NJ 51 BURLINGTON ST	07648	260000 195400 455400	1251895	1251895 00 1251895	301134 301133 602267	325042 324586 649628	312974 312974 625948
157 13 000000	100X100 00 .2296	2	BARRAL, JOSEPH A. & LYNN 47 BURLINGTON ST. NORWOOD, N.J. 47 BURLINGTON ST.	04395 07648	260000 257700 517700	1423157	1423157 00 1423157	342330 342329 684659	369508 368990 738498	355790 355789 711579
157 14 000000	100X125 00 1SFDWG .2870	2	MONLLOR, FIONA G & JOSHUA 43 BURLINGTON ST. NORWOOD, N.J. 43 BURLINGTON ST	07648	276300 56400 332700	914592	914592 00 914592	219998 219998 439996	237465 237131 474596	228648 228648 457296
157 15 000000	75X100 00 1SFDWGFWDG .1722	2	YOU, BYUNGKYU & KIM, SUNJOO 33 BURLINGTON ST NORWOOD, NJ 33 BURLINGTON ST	00660 07648	211300 112400 323700	889851	889851 00 889851	214047 214047 428094	231041 230716 461757	222463 222463 444926
157 16 000000	125X100 00 2SFDWG .2870	2	MORROW, GERALD LEE & SARAH BRIGGS 25 BURLINGTON ST NORWOOD, NJ 25 BURLINGTON ST	00597 07648	276300 113700 390000	1072110	1072110 00 1072110	257888 257887 515775	278363 277972 556335	268028 268027 536055
157 17 000000	2SFDWG1SF .0712 .0712	2	WEIGEL, BRENDAN & JENNA 1125 BLANCH AVE NORWOOD, NJ 1125 BLANCH AVE	00672 07648	286000 135400 421400	1158429	1158429 00 1158429	278651 278651 557302	300774 300353 601127	289608 289607 579215
158 1 000000	16X127 .0466	1	BLOOMER, HENRY & HELEN 7 BLANCH AVE HARRINGTON PARK, NJ 1153 BLANCH AVE	00660 07640	23400 0 23400	64327	64327 00 64327	15474 15473 30947	16702 16678 33380	16082 16082 32164
158 2	145X25 .0832	1	NEUMANN, ROBERT & LAURA 17 NAMES COURT HARRINGTON PARK N.J. ADAMS ST	07640	7800 0 7800	21442	21442 00 21442	5158 5158 10316	5567 5559 11126	5361 5360 10721
158 3 000000	.32 2SSDWG 83X118 .3200	2	HAYDEN, ANNE E 51 ADAMS ST NORWOOD, NJ 51 ADAM ST	00660 07648	290600 203800 494400	1359106	1359106 00 1359106	326922 326922 653844	352878 352384 705262	339777 339776 679553
158 4 000000	100X104 1SFDWG .2388	2	MCDERMOTT, PAUL & EILEEN 55 ADAMS ST. NORWOOD N.J. 55 ADAMS ST	01576 07648	260000 69100 329100	904696	904696 00 904696	217618 217617 435235	234895 234566 469461	226174 226174 452348
158 5 000000	106X98 .2385	2	JACKSON, DANIEL HOWARD ETAL 57 ADAMS ST NORWOOD, NJ 57 ADAMS ST.	07648	357500 373800 731300	2010344	2010344 00 2010344	483573 483572 967145	521965 521234 1043199	502586 502586 1005172
158 6 000000	.10 .1000	2	SILBERFELD, NANCY 89 COOPERS LANE RIVER VALE, NJ ADAMS ST	07675	188500 157900 346400	952254	952254 00 952254	229057 229057 458114	247243 246897 494140	238064 238063 476127
158 7	.09 .0900	2	BHARAT, & GEETA SANGHAYI 67 ADAMS ST. NORWOOD N.J. 67 ADAMS ST	07648	182000 425900 607900	1671117	1671117 00 1671117	401974 401974 803948	433889 433280 867169	417780 417779 835559

Block No. Lot No. Qualification Account No.	Land Dimensions Building Description Additional Lots Acreage	Prop. Class	Owner's Name Address City State Property Location	Billing Code Zip Code	Land Improvement Exemption Net Total	2024 Property Tax Special Dist	2024 Total Tax Deduction Net Tax	Amt.Billed 2024 1st Q 2nd Q Total	2nd Half 2024 3rd Q 4th Q Total	Preliminary 2025 Tax 1st Q 2nd Q Total
158 8 000000	.04 0.0400	1	PORTER, JOSEPH & THERESA 71 ADAMS ST HARRINGTON PARK, NJ 71 ADAMS ST	00660 07640	61100 0 61100	167964	167964 00 167964	40403 40402 80805	43610 43549 87159	41991 41991 83982
158 9	IRREG. 0.0000	1	RAJU, K.L. VASUDEVA & PADMA VASUDEVA 75 ADAMS ST. HARRINGTON PK N.J. 75 ADAMS ST	07640	19500 0 19500	53606	53606 00 53606	12895 12894 25789	13918 13899 27817	13402 13401 26803
159 1	.051AC 0.0510	1	GOBO, KRISTI JAN & MEGAN 40 THIRD STREET NORWOOD, N.J. FOURTH STREET	07648	28600 0 28600	78621	78621 00 78621	18912 18912 37824	20413 20384 40797	19656 19655 39311
159 2 000000	100X100 1LT 1SFDW 0.2296	2	GOBO, KRISTI JAN & MEGAN 40 THIRD STREET NORWOOD, NJ 40 THIRD ST	07648	260000 144100 404100	1110871	1110871 00 1110871	267212 267211 534423	288426 288022 576448	277718 277718 555436
159 3 000000	100X100 1 LOT 1&1.5SFDWG2 0.2296	2	ROFFE-SCHAFER, ADI ETAL 1 BIRCH PL NORWOOD, NJ 1 BIRCH PLACE	07648	260000 225500 485500	1334640	1334640 00 1334640	321037 321037 642074	346526 346040 692566	333660 333660 667320
159 4	.13 0.1300	2	CURKO, PETER R., ETALS. 15 4TH ST. NORWOOD, NJ 15 FOURTH ST	07648	251600 149300 400900	1102074	1102074 00 1102074	265096 265095 530191	286142 285741 571883	275519 275518 551037
159 5	6X31 0.0043	15C	BOROUGH OF NORWOOD 455 BROADWAY NORWOOD, N.J. THIRD ST	07648	*EXEMPT*	00	00 00 00	00 00 00	00 00 00	00 00 00
160 1 000000	156X125 1SFDWG 0.4477	2	FORTUNAT, IGNACE 950 BROADWAY NORWOOD, NJ 950 BROADWAY	07648	321800 128100 449900	1236775	1236775 00 1236775	297497 297496 594993	321116 320666 641782	309194 309194 618388
160 2 000000	.34 1SFDW 25X150 0.3400	2	SQUITIERI, CRAIG & CHRISTINE 15 THIRD ST NORWOOD, NJ 15 THIRD ST	00597 07648	304200 137100 441300	1213134	1213134 00 1213134	291810 291810 583620	314978 314536 629514	303284 303283 606567
160 3 000000	100X150 1LT 1SFDWG 0.3444	2	BAE, KANG CHUL 172 ALPINE DR CLOSTER, NJ 25 THIRD ST	07624	304200 171700 475900	1308249	1308249 00 1308249	314689 314689 629378	339674 339197 678871	327063 327062 654125
160 4 000000	25X150 7LOTS 1SFDWG 0.0861	2	ROCCO, EVE K & LANZILOTTI, GARY P 35 3RD STREET NORWOOD, NJ 35 THIRD ST	00660 07648	357500 376700 734200	2018316	2018316 00 2018316	485490 485490 970980	524035 523301 1047336	504579 504579 1009158
160 5 000000	110X150 1SFDG 25X150 0.3788	2	O'MULLANE, KIERAN J & CARYN R 22 2ND STREET NORWOOD, NJ 22 SECOND ST	00154 07648	312000 235100 547100	1503978	1503978 00 1503978	361770 361770 723540	390493 389945 780438	375995 375994 751989
160 6 000000	75X150 1SFDW 0.2583	2	RAMBALA, JOSEPH & PATRICIA 20 SECOND ST. NORWOOD, N.J. 20 SECOND ST	00597 07648	247700 161400 409100	1124616	1124616 00 1124616	270518 270517 541035	291995 291586 583581	281154 281154 562308
160 7 000000	50X150 0.1722	2	BINASO, KRISTEN ANDREA (ETAL) 12 2ND STREET NORWOOD, NJ 12 SECOND ST	00660 07648	188500 234800 423300	1163652	1163652 00 1163652	279908 279907 559815	302130 301707 603837	290913 290913 581826

4880500

13416496

00

00

13416496

6454467

6962029

6708250

Block No. Lot No. Qualification Account No.	Land Dimensions Building Description Additional Lots Acreage	Prop. Class	Owner's Name Address City State Property Location	Billing Code Zip Code	Land Improvement Exemption Net Total	2024 Property Tax Special Dist	2024 Total Tax Deduction Net Tax	Amt.Billed 2024 1st Q 2nd Q Total	2nd Half 2024 3rd Q 4th Q Total	Preliminary 2025 Tax 1st Q 2nd Q Total
160 8 000000	50X150 1SFDWG .1722	2	MCDERMOTT, DANIEL & CICHOCKI, CLARE 10 SECOND STREET NORWOOD, N.J. 10 SECOND ST	00660 07648	188500 128800 317300	872258	872258 00 872258	209815 209815 419630	226473 226155 452628	218065 218064 436129
160 9	100X100 1.5SFG2 .2296	2	HERNANDEZ, JUAN C & SYDALG 958 BROADWAY NORWOOD, NJ 958 BROADWAY	00660 07648	292500 123800 416300	1144409	1144409 00 1144409	275279 275278 550557	297134 296718 593852	286103 286102 572205
161 1 000000	100X100 1LT 2SFDW .2296	2	KUERZI, KATHLEEN 976 BROADWAY NORWOOD, NJ 976 BROADWAY	07648	259400 91400 350800	964349	964349 00 964349	231967 231966 463933	250384 250032 500416	241088 241087 482175
161 2 000000	100X100 1LT 1.5FDG2 .2296	2	LEE, SUK KU 17 SECOND ST NORWOOD, NJ 17 SECOND ST	07648	265900 134600 400500	1100975	1100975 00 1100975	264831 264831 529662	285857 285456 571313	275244 275244 550488
161 3 000000	.34 1SBDWG 25X100 .3400	2	STEWART, CHRISTOPHER & STEWART, JULIA 21 SECOND ST NORWOOD, NJ 21 SECOND ST	07648	292500 475800 768300	2112057	2112057 00 2112057	508039 508038 1016077	548374 547606 1095980	528015 528014 1056029
161 4 000000	IRR RANCH .0000	2	KYQYKALIU, ASDREN & SHKENDIJE 8 FIRST ST NORWOOD, NJ 8 FIRST ST	00660 07648	157300 148400 305700	840369	840369 00 840369	202145 202144 404289	218193 217887 436080	210093 210092 420185
161 5 000000	.0666AC 1SFDWG .0666	2	MCKERLEAN, NICOLE ROSE 197 HUDSON AVENUE NORWOOD, NJ 992 BROADWAY	07648	275600 62600 338200	929712	929712 00 929712	223635 223635 447270	241390 241052 482442	232428 232428 464856
161 6 000000	100X165 1LT 1SFDWG .3788	2	LEE, CHANG-KOO 984 BROADWAY NORWOOD, N.J. 984 BROADWAY	00672 07648	297700 117900 415600	1142484	1142484 00 1142484	274816 274815 549631	296635 296218 592853	285621 285621 571242
162 1 000000	.30 .3000	1	ILLOVSKY, MARTIN & ALICIA 1000 BROADWAY HARRINGTON PK. 1000 BROADWAY	00672 07640	122200 0 122200	335928	335928 00 335928	80805 80805 161610	87220 87098 174318	83982 83982 167964
163 1 000000	L485/497 25X231 14LT .1326	15C	BOROUGH OF NORWOOD 455 BROADWAY NORWOOD, N.J. RIVERVALE AV & ELM ST	07648	*EXEMPT*	00	00 00 00	00 00 00	00 00 00	00 00 00
163 2 000000	.767AC 9 25X130 8LT .7670	15C	BOROUGH OF NORWOOD BOROUGH HALL NORWOOD, NJ RIVERVALE & ELM	07648	*EXEMPT*	00	00 00 00	00 00 00	00 00 00	00 00 00
164.01 1.01	1.12 ACRES 1.1200	15C	BOROUGH OF NORWOOD 455 BROADWAY NORWOOD, N.J. MCCLELLAN ST.	07648	*EXEMPT*	00	00 00 00	00 00 00	00 00 00	00 00 00
164.01 2	50X100 .1148	15C	BOROUGH OF NORWOOD 455 BROADWAY NORWOOD, N.J. ASH STREET	07648	*EXEMPT*	00	00 00 00	00 00 00	00 00 00	00 00 00
164.01 3	25X100 .0574	15C	BOROUGH OF NORWOOD 455 BROADWAY NORWOOD, N.J. ASH STREET	07648	*EXEMPT*	00	00 00 00	00 00 00	00 00 00	00 00 00

3434900

9442541

00

00

9442541

4542659

4899882

4721273



Block No. Lot No. Qualification Account No.	Land Dimensions Building Description Additional Lots Acreage	Prop. Class	Owner's Name Address City State Property Location	Billing Code Zip Code	Land Improvement Exemption Net Total	2024 Property Tax Special Dist	2024 Total Tax Deduction Net Tax	Amt.Billed 2024 1st Q 2nd Q Total	2nd Half 2024 3rd Q 4th Q Total	Preliminary 2025 Tax 1st Q 2nd Q Total
164.02 1.02	1 ACRE  1.0000	15C	BOROUGH OF NORWOOD 455 BROADWAY NORWOOD, N.J. ASH STREET	07648	*EXEMPT*	00	00 00 00	00 00 00	00 00 00	00 00 00
164.02 1.03	75X200  .3444	15C	BOROUGH OF NORWOOD 455 BROADWAY NORWOOD, N.J. ASH STREET	07648	*EXEMPT*	00	00 00 00	00 00 00	00 00 00	00 00 00
164.02 4	50X100  .1148	1	NILSSON, SONJA 60 CAMPBELL AVE TAPPAN, NY ASH STREET	10983	26000 0 26000	71474	71474 00 71474	17193 17192 34385	18558 18531 37089	17869 17868 35737
164.02 5	160X150 2SFWD  .5510	2	RAGO, CHRISTOPHER J 959 BROADWAY NORWOOD, NJ 959 BROADWAY	07648	323100 203000 526100	1446249	1446249 00 1446249	347884 347884 695768	375504 374977 750481	361563 361562 723125
165 1  000000	.36 1.5FG  .3600	2	CHRISTIANO, GEORGE P. 951 BROADWAY NORWOOD, NJ 951 BROADWAY	07648	312000 192500 504500	1386871	1386871 00 1386871	333601 333601 667202	360087 359582 719669	346718 346718 693436
165 2  000000	25 X 200  .1148	15C	BOROUGH OF NORWOOD 455 BROADWAY NORWOOD, N.J. ASH & GATES ST.	07648	*EXEMPT*	00	00 00 00	00 00 00	00 00 00	00 00 00
165 3  000000	25X100 1LT  .0574	15C	BOROUGH OF NORWOOD 455 BROADWAY NORWOOD, N.J. ASH ST	07648	*EXEMPT*	00	00 00 00	00 00 00	00 00 00	00 00 00
165 4  000000	1.55AC 25X100  1.5500	15C	BOROUGH OF NORWOOD 455 BROADWAY NORWOOD N.J. SAVIDGE	07648	*EXEMPT*	00	00 00 00	00 00 00	00 00 00	00 00 00
165 6  000000	25X100 1LT  .0574	15C	BOROUGH OF NORWOOD 455 BROADWAY NORWOOD, N.J. GATES STS	07648	*EXEMPT*	00	00 00 00	00 00 00	00 00 00	00 00 00
165 7  000000	50X100  .1148	15C	BOROUGH OF NORWOOD 455 BROADWAY NORWOOD, N.J. GATES ST.	07648	*EXEMPT*	00	00 00 00	00 00 00	00 00 00	00 00 00
165 8  000000	25X100 1LT  .0574	15C	BOROUGH OF NORWOOD 455 BROADWAY NORWOOD, N.J. GATES ST	07648	*EXEMPT*	00	00 00 00	00 00 00	00 00 00	00 00 00
165 9  000000	.57 1.5 SFRDWG  .5700	2	RAMESSAR, RAKESH 495 RIVERVALE AVE NORWOOD, NJ 495 RIVERVALE AVE.	07648	351700 177500 529200	1454771	1454771 00 1454771	349934 349933 699867	377717 377187 754904	363693 363693 727386
166 1  000000	25X100 1LT  .0574	15C	BOROUGH OF NORWOOD 455 BROADWAY NORWOOD, N.J. SAVIDGE ST	07648	*EXEMPT*	00	00 00 00	00 00 00	00 00 00	00 00 00
166 2  000000	1.40 AC 1.40  1.4000	15C	BOROUGH OF NORWOOD BOROUGH HALL NORWOOD, NJ MCCLELLAN STREET	07648	*EXEMPT*	00	00 00 00	00 00 00	00 00 00	00 00 00

1585800

4359365

00

00

4359365

2097222

2262143

2179684

Block No. Lot No. Qualification Account No.	Land Dimensions Building Description Additional Lots Acreage	Prop. Class	Owner's Name Address City State Property Location	Billing Code Zip Code	Land Improvement Exemption Net Total	2024 Property Tax Special Dist	2024 Total Tax Deduction Net Tax	Amt.Billed 2024 1st Q 2nd Q Total	2nd Half 2024 3rd Q 4th Q Total	Preliminary 2025 Tax 1st Q 2nd Q Total
167 1 000000	1.263AC 274,275 16LOTS 1.2630	15C	BOROUGH OF NORWOOD 455 BROADWAY NORWOOD N.J. GATES&ESSIG STS.	07648	*EXEMPT*	00	00 00 00	00 00 00	00 00 00	00 00 00
167 2 000000	25X100 1LT .0574	15C	BOROUGH OF NORWOOD 455 BROADWAY NORWOOD, N.J. GATES ST	07648	*EXEMPT*	00	00 00 00	00 00 00	00 00 00	00 00 00
167 3 000000	25X100 1LT .0574	15C	BOROUGH OF NORWOOD 455 BROADWAY 455 BROADWAY, N.J. GATES ST	07648	*EXEMPT*	00	00 00 00	00 00 00	00 00 00	00 00 00
167 4 000000	.861AC 345-348 15LOTS .8610	15C	BOROUGH OF NORWOOD 455 BROADWAY NORWOOD N.J. GATES ST.	07648	*EXEMPT*	00	00 00 00	00 00 00	00 00 00	00 00 00
167 5 000000	75X100 .1722	15C	BORO OF NORWOOD 455 BROADWAY NORWOOD, NJ ESSIG ST	07648	*EXEMPT*	00	00 00 00	00 00 00	00 00 00	00 00 00
167 6 000000	25X100 1LT VACANT LAND .0574	15C	BOROUGH OF NORWOOD 455 BROADWAY NORWOOD, N.J. SAVIDGE ST	07648	*EXEMPT*	00	00 00 00	00 00 00	00 00 00	00 00 00
167 7 000000	1.77 ACRES 1.7700	15C	BOROUGH OF NORWOOD 455 BROADWAY NORWOOD, N.J. MCCLELLAN ST.	07648	*EXEMPT*	00	00 00 00	00 00 00	00 00 00	00 00 00
167 7.01 000000	2.18ACRES 2.1800	15C	BOROUGH OF NORWOOD 455 BROADWAY NORWOOD, N.J. MCCLELLAN ST.	07648	*EXEMPT*	00	00 00 00	00 00 00	00 00 00	00 00 00
168 1 000000	2.18 ACRES 2.1800	15C	BOROUGH OF NORWOOD 455 BROADWAY NORWOOD N.J. SAVIDGE&GATES	07648	*EXEMPT*	00	00 00 00	00 00 00	00 00 00	00 00 00
168 1.02 000000	100 X 100 .2296	2	KRAPELS, JEFFREY & ELIZABETH 493 RIVERVALE AVE NORWOOD, N.J. 493 RIVERVALE AVE	00660 07648	260000 183700 443700	1219731	1219731 00 1219731	293397 293397 586794	316691 316246 632937	304933 304933 609866
168 1.03 000000	100 X 100 .2296	2	GUERCIO, ANTHONY & LISA 491 RIVERVALE AVE. NORWOOD, NJ 491 RIVERVALE AVE.	07648	260000 231700 491700	1351683	1351683 00 1351683	325137 325137 650274	350951 350458 701409	337921 337921 675842
168 2 000000	25X100 1LT .0574	15C	BOROUGH OF NORWOOD 455 BROADWAY NORWOOD, N.J. SAVIDGE ST	07648	*EXEMPT*	00	00 00 00	00 00 00	00 00 00	00 00 00
168 3 000000	25X100 1LT .0574	15C	BOROUGH OF NORWOOD 455 BROADWAY NORWOOD, N.J. ESSIG ST	07648	*EXEMPT*	00	00 00 00	00 00 00	00 00 00	00 00 00
169 1 000000	25X100 1LT .0574	15C	BOROUGH OF NORWOOD 455 BROADWAY NORWOOD, N.J. ESSIG ST	07648	*EXEMPT*	00	00 00 00	00 00 00	00 00 00	00 00 00

935400

2571414

00

00

2571414

1237068

1334346

1285708

Block No. Lot No. Qualification Account No.	Land Dimensions Building Description Additional Lots Acreage	Prop. Class	Owner's Name Address City State Property Location	Billing Code Zip Code	Land Improvement Exemption Net Total	2024 Property Tax Special Dist	2024 Total Tax Deduction Net Tax	Amt.Billed 2024 1st Q 2nd Q Total	2nd Half 2024 3rd Q 4th Q Total	Preliminary 2025 Tax 1st Q 2nd Q Total
169 2 000000	25X100 1LT .0574	15C	BOROUGH OF NORWOOD 455 BROADWAY NORWOOD NJ ESSIG ST	07648	*EXEMPT*	00	00 00 00	00 00 00	00 00 00	00 00 00
169 3 000000	2.35AC 2.3500	15C	BOROUGH OF NORWOOD 455 BROADWAY NORWOOD N.J. PARK&ESSIG	07648	*EXEMPT*	00	00 00 00	00 00 00	00 00 00	00 00 00
169 4 000000	50X100 .1148	15C	BOROUGH OF NORWOOD 455 BROADWAY NORWOOD, NJ PARK ST	07648	*EXEMPT*	00	00 00 00	00 00 00	00 00 00	00 00 00
169 5 000000	50X100 VACANT LAND .1148	15C	BOROUGH OF NORWOOD 455 BROADWAY NORWOOD, N.J. RIVERVALE AV	07648	*EXEMPT*	00	00 00 00	00 00 00	00 00 00	00 00 00
169 6 000000	75X125 .2152	2	MAGARACI, JOHN & LAURA 487 RIVERVALE AVE. NORWOOD, NJ 487 RIVERVALE AVE.	07648	229500 442900 672400	1848428	1848428 00 1848428	444625 444624 889249	479926 479253 959179	462107 462107 924214
169 7.02 000000	75 X 150 .2583	2	KIM, SHEUP & KYUNGMI 489 RIVERVALE AVE NORWOOD, NJ 489 RIVERVALE AVE.	07648 00660	247700 254000 501700	1379173	1379173 00 1379173	331750 331749 663499	358088 357586 715674	344794 344793 689587
170 1 000000	2.85AC 2.8500	15C	BOROUGH OF NORWOOD 455 BROADWAY NORWOOD N.J. PARK&SAVIDGE	07648	*EXEMPT*	00	00 00 00	00 00 00	00 00 00	00 00 00
170 2 000000	25X100 1LT .0574	15C	BOROUGH OF NORWOOD 455 BROADWAY NORWOOD, NJ ESSIG ST	07648	*EXEMPT*	00	00 00 00	00 00 00	00 00 00	00 00 00
170 3 000000	25X100 VACANT LAND .0574	15C	BOROUGH OF NORWOOD 455 BROADWAY NORWOOD, N.J. PARK ST	07648	*EXEMPT*	00	00 00 00	00 00 00	00 00 00	00 00 00
170 4 000000	25X100 1LT VACANT LAND .0574	15C	BOROUGH OF NORWOOD 455 BROADWAY NORWOOD, N.J. PARK ST	07648	*EXEMPT*	00	00 00 00	00 00 00	00 00 00	00 00 00
170 5 000000	50X100 VACANT LAND .1148	15C	BOROUGH OF NORWOOD 455 BROADWAY NORWOOD, N.J. PARK ST.	07648	*EXEMPT*	00	00 00 00	00 00 00	00 00 00	00 00 00
170 6 000000	50X100 .1148	15C	BOROUGH OF NORWOOD 455 BROADWAY NORWOOD, N.J. SAVIDGE ST.	07648	*EXEMPT*	00	00 00 00	00 00 00	00 00 00	00 00 00
171 1 000000	25X100 1LT .0574	15C	BOROUGH OF NORWOOD 455 BROADWAY NORWOOD, N.J. PARK ST	07648	*EXEMPT*	00	00 00 00	00 00 00	00 00 00	00 00 00
171 2 000000	25X100 1LT VACANT LAND .0574	15C	BOROUGH OF NORWOOD 455 BROADWAY NORWOOD, N.J. PARK ST	07648	*EXEMPT*	00	00 00 00	00 00 00	00 00 00	00 00 00

1174100

3227601

00

00

3227601

1552748

1674853

1613801

Block No. Lot No. Qualification Account No.	Land Dimensions Building Description Additional Lots Acreage	Prop. Class	Owner's Name Address City State Property Location	Billing Code Zip Code	Land Improvement Exemption Net Total	2024 Property Tax Special Dist	2024 Total Tax Deduction Net Tax	Amt.Billed 2024 1st Q 2nd Q Total	2nd Half 2024 3rd Q 4th Q Total	Preliminary 2025 Tax 1st Q 2nd Q Total
171 3 000000	3.53AC 59 LOTS 25X100 3.5300	15C	BOROUGH OF NORWOOD BOROUGH HALL NORWOOD NJ BRIDGE, SAVIDGE & PK	07648	*EXEMPT*	00	00 00 00	00 00 00	00 00 00	00 00 00
171 4 000000	50X100 .1148	15C	BOROUGH OF NORWOOD 455 BROADWAY NORWOOD,N.J. PARK ST	07648	*EXEMPT*	00	00 00 00	00 00 00	00 00 00	00 00 00
172 1 000000	25X100 1LT .0574	15C	BOROUGH OF NORWOOD 455 BROADWAY NORWOOD, N.J. PARK ST	07648	*EXEMPT*	00	00 00 00	00 00 00	00 00 00	00 00 00
172 2 000000	25X100 1LT .0574	15C	BOROUGH OF NORWOOD 455 BROADWAY NORWOOD, N.J. PARK ST	07648	*EXEMPT*	00	00 00 00	00 00 00	00 00 00	00 00 00
172 3 000000	25X100 1LT .0574	1	CLERIHUE, ELIZABETH 82 CHESTNUT RIDGE RD SADDLE RIVER,N.J. PARK ST	07458	13000 0 13000	35737	35737 00 35737	8597 8596 17193	9279 9265 18544	8935 8934 17869
172 4 000000	3.04AC 102-109,111-116 3.0400	15C	BOROUGH OF NORWOOD BOROUGH HALL NORWOOD NJ PARK & BRIDGE STS	07648	*EXEMPT*	00	00 00 00	00 00 00	00 00 00	00 00 00
173 1 000000	2.18AC 2.1800	15C	BOROUGH OF NORWOOD 455 BROADWAY NORWOOD, NJ RIVERVALE AV	07648	*EXEMPT*	00	00 00 00	00 00 00	00 00 00	00 00 00
173 2 000000	8.72AC 30 27LOT 25X100 8.7200	15C	BOROUGH OF NORWOOD 455 BROADWAY NORWOOD N.J. BRIDGE ST.	07648	*EXEMPT*	00	00 00 00	00 00 00	00 00 00	00 00 00
173 3 000000	25X100 25X100 2LT .0574	15C	BOROUGH OF NORWOOD 455 BROADWAY NORWOOD N.J. BRIDGE ST.	07648	*EXEMPT*	00	00 00 00	00 00 00	00 00 00	00 00 00
173 4 000000	25X100 .0574	15C	BOROUGH OF NORWOOD 455 BROADWAY NORWOOD N.J. BRIDGE ST.	07648	*EXEMPT*	00	00 00 00	00 00 00	00 00 00	00 00 00
173 5 000000	.09AC .0900	15C	BOROUGH OF NORWOOD 455 BROADWAY NORWOOD N.J. BRIDGE ST.	07648	*EXEMPT*	00	00 00 00	00 00 00	00 00 00	00 00 00
173 7 000000	2.838AC 2.8380	15C	BOROUGH OF NORWOOD 455 BROADWAY NORWOOD, N.J. RIVERVALE AV	07648	*EXEMPT*	00	00 00 00	00 00 00	00 00 00	00 00 00
173 8 000000	.57AC .5700	15C	BOROUGH OF NORWOOD 455 BROADWAY NORWOOD N.J. WILLIAMS AVE.	07648	*EXEMPT*	00	00 00 00	00 00 00	00 00 00	00 00 00
174 1 000000	5.02AC 5.0200	15F	NEW YORK CENTRAL LINES 500 WATER STREET JACKSONVILLE, FLA. R.R.RIGHT OF WAY	32202	*EXEMPT*	00	00 00 00	00 00 00	00 00 00	00 00 00

13000

35737

00

00

35737

17193

18544

17869

Block No. Lot No. Qualification Account No.	Land Dimensions Building Description Additional Lots Acreage	Prop. Class	Owner's Name Address City State Property Location	Billing Code Zip Code	Land Improvement Exemption Net Total	2024 Property Tax Special Dist	2024 Total Tax Deduction Net Tax	Amt.Billed 2024 1st Q 2nd Q Total	2nd Half 2024 3rd Q 4th Q Total	Preliminary 2025 Tax 1st Q 2nd Q Total
174 2	.23  .2300	15C	BOROUGH OF NORWOOD 455 BROADWAY NORWOOD N.J. RIVERVALE RD	07648	*EXEMPT*	00	00 00 00	00 00 00	00 00 00	00 00 00
174 3	1.48AC  1.4800	15F	WESTSHORE RAILROAD 466 LEXINGTON AVE NEW YORK N.Y. R.R.RIGHT OF WAY	10017	*EXEMPT*	00	00 00 00	00 00 00	00 00 00	00 00 00
176 1.01 CT100	.0665  .0665	2	GYSIN, FREDERICK & FRANCES 401 D'ERCOLE CT #100 NORWOOD, NJ 401 D'ERCOLE CT.	07648	1000 214200 215200	591585 V1	591585 -25000 566585	136051 136051 272102	147349 147134 294483	141647 141646 283293
176 1.01 CT101	.0665  .0665	2	WEHLE, ALFRED 401 DERCOLE CT UNIT101-B1 NORWOOD, NJ 401 D'ERCOLE CT.	07648	1000 217700 218700	601206	601206 00 601206	144616 144615 289231	156097 155878 311975	150302 150301 300603
176 1.01 CT102	.0665  .0665	2	LOFFREDO, GLORIA 401 D'ERCOLE COURT #102 NORWOOD, NJ 401 D'ERCOLE CT.	07648	1000 241000 242000	665258	665258 00 665258	160023 160022 320045	172728 172485 345213	166315 166314 332629
176 1.01 CT103	.0665  .0665	2	SAXTON, PETER M & ANNETTE M 401 D'EROLE CT #103 NORWOOD, NJ 401 D'ERCOLE CT.	00660 07648	1000 240400 241400	663609	663609 00 663609	159626 159626 319252	172299 172058 344357	165903 165902 331805
176 1.01 CT104	.0665  .0665	2	HODGE, KATHLEEN M TRUSTEE 401D'ERCOLE CT UNIT104-A1 NORWOOD, NJ 401 D'ERCOLE CT.	07648	1000 252400 253400	696597	696597 00 696597	167561 167561 335122	180864 180611 361475	174150 174149 348299
176 1.01 CT110	.0665  .0665	2	MILLAN, AIDA I 401 D'ERCOLE COURT #110 NORWOOD, NJ 401 D'ERCOLE CT.	07648	1000 231200 232200	638318	638318 00 638318	153543 153542 307085	165733 165500 331233	159580 159579 319159
176 1.01 CT111	.0665  .0665	2	BUTTERWORTH, JOAN 401 D'ERCOLE CT UNIT 111; NORWOOD, NJ 401 D'ERCOLE CT.	07648	1000 234200 235200	646565	646565 00 646565	155526 155526 311052	167874 167639 335513	161642 161641 323283
176 1.01 CT112	.0665  .0665	2	FASO, RONALD & LUCILLE 401 D'ERCOLE CT.UNIT 112 NORWOOD, N.J. 401 D'ERCOLE CT.	07648	1000 215100 216100	594059 S1	594059 -25000 569059	136647 136646 273293	147991 147775 295766	142265 142265 284530
176 1.01 CT113	.0665  .0665	2	FOX HILL MANOR C/O PREFERRED MGMNT 25 CHARLES ST WESTWOOD, NJ 401 D'ERCOLE CT.	07675	1000 147800 148800	409051	409051 00 409051	98394 98394 196788	106206 106057 212263	102263 102263 204526
176 1.01 CT114	.0665  .0665	2	DUKES, VERONICA 401 D'ERCOLE CT UNIT 114 NORWOOD, NJ 401 D'ERCOLE CT.	07648	1000 241000 242000	665258	665258 00 665258	160023 160022 320045	172728 172485 345213	166315 166314 332629
176 1.01 CT115	.0665  .0665	2	BRADSHAW, FLORENCE 401 D'ERCOLE COURT #115 NORWOOD, NJ 401 D'ERCOLE CT.	07648	1000 234400 235400	647115	647115 00 647115	155659 155658 311317	168017 167781 335798	161779 161779 323558
176 1.01 CT116	.0665  .0665	2	KUNZ, PATRICIA 401 D'ERCOLE COURT NORWOOD, NJ 401 D'ERCOLE CT.	07648	1000 214500 215500	592410	592410 00 592410	142500 142499 284999	153813 153598 307411	148103 148102 296205

2695900

7411031

00

50000

7361031

3540331

3820700

3680519



Block No. Lot No. Qualification Account No.	Land Dimensions Building Description Additional Lots Acreage	Prop. Class	Owner's Name Address City State Property Location	Billing Code Zip Code	Land Improvement Exemption Net Total	2024 Property Tax Special Dist	2024 Total Tax Deduction Net Tax	Amt.Billed 2024 1st Q 2nd Q Total	2nd Half 2024 3rd Q 4th Q Total	Preliminary 2025 Tax 1st Q 2nd Q Total
176 1.01 CT117	.0665  .0665	2	D'ANDREA, FRANCES 401 D'ERCOLE CT.UNIT 117 NORWOOD, N.J. 401 D'ERCOLE CT.	07648	1000 217700 218700	601206 W1	601206 -25000 576206	138366 138365 276731	149847 149628 299475	144052 144051 288103
176 1.01 CT118	.0665  .0665	2	DUFFY, ANNE C 401 D'ERCOLE CT #118-B1 NORWOOD, NJ 401 D'ERCOLE CT.	07648	1000 234200 235200	646565	646565 00 646565	155526 155526 311052	167874 167639 335513	161642 161641 323283
176 1.01 CT119	.0665  .0665	2	CARNAZZA, JOHN & LAUREL 401 D'ERCOLE COURT #119 NORWOOD, NJ 401 D'ERCOLE CT.	07648	1000 280100 281100	772744	772744 00 772744	185878 185877 371755	200635 200354 400989	193186 193186 386372
176 1.01 CT120	.0665  .0000	2	LADRIGAN(ETALS), WILLIAM 401 DE'ERCOLE CT UNIT 120 NORWOOD, NJ 401 D'ERCOLE CT.	07648	1000 149100 150100	412625 V1	412625 -25000 387625	93004 93004 186008	100884 100733 201617	96907 96906 193813
176 1.01 CT121	.0665  .0665	2	PLANKER, CYNTHIA 401 D'ERCOLE CT #121 NORWOOD, NJ 401 D'ERCOLE CT.	07648	1000 239400 240400	660860	660860 00 660860	158965 158964 317929	171586 171345 342931	165215 165215 330430
176 1.01 CT122	.0665  .0665	2	VILLANI, STEVEN F & H JANE 401 D'ERCOLE COURT #122 NORWOOD, NJ 401 D'ERCOLE CT.	07648	1000 219500 220500	606155	606155 00 606155	145806 145806 291612	157382 157161 314543	151539 151539 303078
176 1.01 CT123	.0665  .0665	2	DONNELLY, HELEN 401 D'ERCOLE COURT NORWOOD, NJ 401 D'ERCOLE CT.	07648	1000 178500 179500	493446	493446 00 493446	118695 118694 237389	128118 127939 256057	123362 123361 246723
176 1.01 CT124	.0665  .0665	2	MCNEIL,CHRISTINE 401 D'ERCOLE CT #124 NORWOOD, NJ 401 D'ERCOLE CT.	07648	1000 231000 232000	637768	637768 00 637768	153410 153410 306820	165590 165358 330948	159442 159442 318884
176 1.01 CT125	.0665  .0665	2	MAZZILLI, ANGELA 401 D'ERCOLE CT.UNIT 125 NORWOOD, N.J. 401 D'ERCOLE CT.	07648	1000 209800 210800	579489	579489 00 579489	139392 139391 278783	150459 150247 300706	144873 144872 289745
176 1.01 CT126	.0665  .0665	2	LUDWIG, ANN 401 D'ERCOLE CT UNIT 126 NORWOOD, NJ 401 D'ERCOLE CT.	07648	1000 213300 214300	589111	589111 00 589111	141706 141706 283412	152957 152742 305699	147278 147278 294556
176 1.01 CT127	.0665  .0665	2	KAWABE, DIANA M 401 D'ERCOLE CT #127 NORWOOD, NJ 401 D'ERCOLE CT.	07648	1000 198200 199200	547601	547601 00 547601	131721 131721 263442	142179 141980 284159	136901 136900 273801
176 1.01 CT128	.0665  .0665	2	CASSIDY,PHILIP&EILEEN 401 D'ERCOLE CT UNIT 128 NORWOOD,NJ 401 D'ERCOLE CT.	07648	1000 217700 218700	601206	601206 00 601206	138366 138365 276731	162347 162128 324475	150302 150301 300603
176 1.01 CT129	.0665  .0665	2	MCCORMACK,KATHLEEN 401 D'ERCOLE CT #129 NORWOOD,NJ 401 D'ERCOLE CT.	07648	1000 213700 214700	590210	590210 00 590210	141971 141970 283941	153242 153027 306269	147553 147552 295105
176 1.01 CT130	.0665  .0665	2	BRASSIL, JOAN 401 D'ERCOLE CT.UNIT 130 NORWOOD, N.J. 401 D'ERCOLE CT.	07648	1000 152300 153300	421422	421422 00 421422	101370 101370 202740	109418 109264 218682	105356 105355 210711

2968500

8160408

00

50000

8110408

3888345

4222063

4055207

Block No. Lot No. Qualification Account No.	Land Dimensions Building Description Additional Lots Acreage	Prop. Class	Owner's Name Address City State Property Location	Billing Code Zip Code	Land Improvement Exemption Net Total	2024 Property Tax Special Dist	2024 Total Tax Deduction Net Tax	Amt.Billed 2024 1st Q 2nd Q Total	2nd Half 2024 3rd Q 4th Q Total	Preliminary 2025 Tax 1st Q 2nd Q Total
176 1.01 CT131	.0665  .0665	2	CAN, ZAFER & MUNEVVER 401 D'ERCOLE CT #131 NORWOOD, NJ 401 D'ERCOLE CT.	07648	1000 213800 214800	590485	590485 00	142037 142036	153314 153098	147622 147621
176 1.01 CT132	.0665  .0665	2	RIZZO, EDNA 401 D'ERCOLE COURT #132 NORWOOD, NJ 401 D'ERCOLE CT.	07648	1000 232900 233900	642991	642991 00	154667 154666	166946 166712	160748 160748
176 1.01 CT200	.0665  .0665	2	GYSIN, KATHLEEN 401 D'ERCOLE CT UNIT 200 NORWOOD, NJ 401 D'ERCOLE CT.	07648	1000 215100 216100	594059 V1	594059 -25000	136647 136646	147991 147775	142265 142265
176 1.01 CT201	.0665  .0000	2	CALEGARI, GRACE 401 D'ERCOLE CT #201 NORWOOD, NJ 401 D'ERCOLE CT.	07648	1000 217700 218700	601206 W1	601206 -25000	138366 138365	149847 149628	144052 144051
176 1.01 CT202	.0665  .0000	2	HOPE, URSULA 401 D'ERCOLE CT.UNIT 202 NORWOOD, N.J. 401 D'ERCOLE CT.	07648	1000 240000 241000	662509	662509 00	159362 159361	172014 171772	165628 165627
176 1.01 CT203	.0665  .0665	2	DE MARCO, NICHOLAS J (TRSTES/ETALS) 401 D'ERCOLE CT, APT 203 NORWOOD, NJ 401 D'ERCOLE CT.	07648	1000 239400 240400	660860	660860 00	158965 158964	171586 171345	165215 165215
176 1.01 CT204	.0665  .0665	2	SHANNON, NANCY E 401 D'ERCOLE CT #204 NORWOOD, NJ 401 D'ERCOLE CT.	07648	1000 231700 232700	639692	639692 00	153873 153873	166090 165856	159923 159923
176 1.01 CT205	.0665  .0665	2	WANTUCH, KENNETH A 401 D'ERCOLE CT NORWOOD, NJ 401 D'ERCOLE CT.	07648	1000 166600 167600	460732	460732 00	110826 110825	119625 119456	115183 115183
176 1.01 CT206	.0665  .0665	2	COUGHLAN, LORRAINE 401 D'ERCOLE CT NORWOOD, NJ 401 D'ERCOLE CT.	07648	1000 217100 218100	599557	599557 00	137969 137969	161919 161700	149890 149889
176 1.01 CT207	.0665  .0665	2	BUDD, SARAH 401 D'ERCOLE CT #207-D4 NORWOOD, NJ 401 D'ERCOLE CT.	07648	1000 189100 190100	522585 V1	522585 -25000	119454 119454	129434 129243	124397 124396
176 1.01 CT208	.0665  .0665	2	SONG, DAE GIL & SOOBONG J 401 D'ERCOLE COURT #208 NORWOOD, NJ 401 D'ERCOLE CT.	07648	1000 244900 245900	675979	675979 00	162602 162601	175511 175265	168995 168995
176 1.01 CT209	.0665  .0665	2	ILLYAS, HASSIM & RIFFAYA 401 D'ERCOLE CT #209 NORWOOD, NJ 401 D'ERCOLE CT.	07648	1000 207400 208400	572892 V1	572892 -25000	131555 131554	142496 142287	136973 136973
176 1.01 CT210	.0665  .0665	2	MORAN, ELLEN 401 D'ERCOLE COURT NORWOOD, NJ 401 D'ERCOLE CT.	07648	1000 234600 235600	647664	647664 00	155791 155790	168160 167923	161916 161916
176 1.01 CT211	.0665  .0665	2	GARRISON, CHRISTINA A ETALS 401 D'ERCOLE COURT #211 NORWOOD, NJ 401 D'ERCOLE CT.	07648	1000 240400 241400	663609	663609 00	159626 159626	172299 172058	165903 165902

3104700

8534820

00

100000

8434820

4043470

4391350

4217414

Block No. Lot No. Qualification Account No.	Land Dimensions Building Description Additional Lots Acreage	Prop. Class	Owner's Name Address City State Property Location	Billing Code Zip Code	Land Improvement Exemption Net Total	2024 Property Tax Special Dist	2024 Total Tax Deduction Net Tax	Amt.Billed 2024 1st Q 2nd Q Total	2nd Half 2024 3rd Q 4th Q Total	Preliminary 2025 Tax 1st Q 2nd Q Total
176 1.01 CT212	.0665  .0665	2	MARNELL, EVELYN 401 D'ERCOLE CT.UNIT 212 NORWOOD, N.J. 401 D'ERCOLE CT.	07648	1000 215100 216100	594059	594059 W1 -25000 569059	136647 136646 273293	147991 147775 295766	142265 142265 284530
176 1.01 CT213	.0665  .0665	2	MCCAUSLAND ALICE 401 D'ERCOLE CT APT 213 NORWOOD, NJ 401 D'ERCOLE CT.	07648	1000 149900 150900	414824	414824 00 414824	99783 99783 199566	107705 107553 215258	103706 103706 207412
176 1.01 CT214	.0665  .0665	2	POBOR, CARMEN TERESA 401 D'ERCOLE CT #214 NORWOOD, NJ 401 D'ERCOLE CT.	07648	1000 215100 216100	594059	594059 00 594059	142897 142896 285793	154241 154025 308266	148515 148515 297030
176 1.01 CT215	.0665  .0665	2	ELENIO, PAUL & GLORIA 401 D'ERCOLE CT.UNIT 215 NORWOOD, N.J. 401 D'ERCOLE CT.	07648	1000 234400 235400	647115	647115 00 647115	155659 155658 311317	168017 167781 335798	161779 161779 323558
176 1.01 CT216	.0665  .0665	2	WIEGARTNER, PAUL & ROSEMARY 401 D'ERCOLE CT #216 NORWOOD, NJ 401 D'ERCOLE CT.	07648	1000 214500 215500	592410	592410 V1 -25000 567410	136250 136249 272499	147563 147348 294911	141853 141852 283705
176 1.01 CT217	.0665  .0665	2	VANDERBECK, BARBARA 401 D'ERCOLE CT.UNIT 217 NORWOOD, N.J. 401 D'ERCOLE CT.	07648	1000 217700 218700	601206	601206 00 601206	144616 144615 289231	156097 155878 311975	150302 150301 300603
176 1.01 CT218	.0665  .0665	2	KATZMAN (ETAL), JOYCE B 5066 GLENNVILLE DR BOYNTON BEACH, FL 401 D'ERCOLE CT.	33437	1000 217700 218700	601206	601206 V1 -25000 576206	138366 138365 276731	149847 149628 299475	144052 144051 288103
176 1.01 CT219	.0665  .0665	2	POLLOCK, DONNA 401 D'ERCOLE CT UNIT 219; NORWOOD, NJ 401 D'ERCOLE CT.	07648	1000 248100 249100	684776	684776 00 684776	164718 164717 329435	177795 177546 355341	171194 171194 342388
176 1.01 CT220	.0665  .0665	2	AULETTA,FRANCES L&MARTIN, RHONDA M 401 D'ERCOLE COURT #220 NORWOOD, NJ 401 D'ERCOLE CT.	07648	1000 152900 153900	423071	423071 V1 -25000 398071	95517 95516 191033	103596 103442 207038	99518 99518 199036
176 1.01 CT221	.0665  .0665	2	LANG, PATRICIA & JOHN 401 D'ERCOLE CT #221 NORWOOD, NJ 401 D'ERCOLE CT.	07648	1000 239400 240400	660860	660860 00 660860	158965 158964 317929	171586 171345 342931	165215 165215 330430
176 1.01 CT222	.0665  .0665	2	RIBAUDO, BENEDETTO & MARIA 401 D'ERCOLE CT.UNIT 222 NORWOOD, N.J. 401 D'ERCOLE CT.	07648	1000 191800 192800	530007	530007 00 530007	127489 127489 254978	137611 137418 275029	132502 132502 265004
176 1.01 CT223	.0665  .0665	2	LEONARD, MIRIAM 401 D'ERCOLE CT #223 NORWOOD, NJ 401 D'ERCOLE CT.	07648	1000 193900 194900	535780	535780 00 535780	128878 128878 257756	139110 138914 278024	133945 133945 267890
176 1.01 CT224	.0665  .0665	2	LE COZ,MARIE-MADELEINE 401 D'ERCOLE CT UNIT224 NORWOOD,NJ 401 D'ERCOLE CT.	07648	1000 265300 266300	732059	732059 00 732059	176091 176091 352182	190072 189805 379877	183015 183015 366030
176 1.01 CT225	.0665  .0665	2	KOVACS, DOR. C/O GAIL KOVACS-FELICI 240 RANDOLPH AVE EMERSON, N.J. 401 D'ERCOLE CT.	07630	1000 211300 212300	583613	583613 S1 -25000 558613	134134 134133 268267	145279 145067 290346	139654 139653 279307

2981100

8195045

00

125000

8070045

3880010

4190035

4035026

Block No. Lot No. Qualification Account No.	Land Dimensions Building Description Additional Lots Acreage	Prop. Class	Owner's Name Address City State Property Location	Billing Code Zip Code	Land Improvement Exemption Net Total	2024 Property Tax Special Dist	2024 Total Tax Deduction Net Tax	Amt.Billed 2024 1st Q 2nd Q Total	2nd Half 2024 3rd Q 4th Q Total	Preliminary 2025 Tax 1st Q 2nd Q Total
176 1.01 CT226	.0665  .0665	2	MEIER, WERNER & HELEN 401 D'ERCOLE CT.UNIT 226 NORWOOD, N.J. 401 D'ERCOLE CT.	07648	1000 218200 219200	602581 W1	602581 -25000 577581	138696 138696 277392	150204 149985 300189	144396 144395 288791
176 1.01 CT227	.0665  .0665	2	FRASSE, SARAH 401 D'ERCOLE CT UNIT 227 NORWOOD, NJ 401 D'ERCOLE CT.	07648	1000 224100 225100	618800	618800 00 618800	148848 148847 297695	160665 160440 321105	154700 154700 309400
176 1.01 CT228	.0665  .0665	2	NIKOL 2013 FAMILY TRUST & SONIA 401 D'ERCOLE COURT #228 NORWOOD, NJ 401 D'ERCOLE CT.	07648	1000 216800 217800	598732	598732 00 598732	144021 144020 288041	155455 155236 310691	149683 149683 299366
176 1.01 CT229	.0665  .0665	2	KURTZ, LISA A 401 D'ERCOLE CT #229 NORWOOD, NJ 401 D'ERCOLE CT.	00660 07648	1000 188700 189700	521485	521485 00 521485	125440 125439 250879	135398 135208 270606	130372 130371 260743
176 1.01 CT230	.0665  .0665	2	YIM, KYUNG HEE 401 D'ERCOLE CT #230-S2 NORWOOD, NJ 401 D'ERCOLE CT.	07648	1000 148800 149800	411800	411800 00 411800	99056 99055 198111	106920 106769 213689	102950 102950 205900
176 1.01 CT231	.0665  .0665	2	FISCHER, THEODORE & PATRICIA A 401 D'ERCOLE CT #231 NORWOOD, NJ 401 D'ERCOLE CT.	07648	1000 215300 216300	594609	594609 00 594609	143029 143028 286057	154384 154168 308552	148653 148652 297305
176 1.01 CT232	.0665  .0665	2	SCAPPI, ROBERT 401 D'ERCOLE CT #232 NORWOOD, NJ 401 D'ERCOLE CT.	07648	1000 238400 239400	658111	658111 00 658111	158304 158303 316607	170872 170632 341504	164528 164528 329056
176 1.01 CT300	.0665  .0665	2	BRENNAN, JAMES & MARGARET 401 D'ERCOLE CT.UNIT 300 NORWOOD, N.J. 401 D'ERCOLE CT.	07648	1000 214200 215200	591585	591585 00 591585	142301 142301 284602	153599 153384 306983	147897 147896 295793
176 1.01 CT301	.0665  .0665	2	O'NEILL, WAYNE R & IRENE TRSTES 401 D'ERCOLE CT #301 NORWOOD, NJ 401 D'ERCOLE CT.	07648	1000 233000 234000	643266	643266 00 643266	154733 154732 309465	167018 166783 333801	160817 160816 321633
176 1.01 CT302	.0665  .0000	2	O'DOWD, BRIAN & DOLORES FAZIO- 401 D'ERCOLE CT UNIT 302 NORWOOD, NJ 401 D'ERCOLE CT.	07648	1000 240000 241000	662509	662509 00 662509	159362 159361 318723	172014 171772 343786	165628 165627 331255
176 1.01 CT303	.0665  .0665	2	VICKERMAN, CAROLE 401 D'ERCOLE CT #303 NORWOOD, NJ 401 D'ERCOLE CT.	07648	1000 239400 240400	660860	660860 00 660860	158965 158964 317929	171586 171345 342931	165215 165215 330430
176 1.01 CT304	.0665  .0665	2	KARAYANIS JR, NICHOLAS J & JAMES N 401 D'ERCOLE CT UNIT #304-AJ NORWOOD, NJ 401 D'ERCOLE CT.	07648	1000 240000 241000	662509	662509 00 662509	159362 159361 318723	172014 171772 343786	165628 165627 331255
176 1.01 CT305	.0665  .0665	2	PACCIONE, JOAN 401 D'ERCOLE CT.UNIT 305 NORWOOD, N.J. 401 D'ERCOLE CT.	07648	1000 154100 155100	426370	426370 00 426370	102560 102560 205120	110703 110547 221250	106593 106592 213185
176 1.01 CT306	.0665  .0665	2	WEIS, ALBERT T & JANET R 401 D'ERCOLE COURT #306 NORWOOD, NJ 401 D'ERCOLE CT.	07648	1000 243700 244700	672680	672680 00 672680	161808 161808 323616	174655 174409 349064	168170 168170 336340

3028700

8325897

00

25000

8300897

3992960

4307937

4150452

Block No. Lot No. Qualification Account No.	Land Dimensions Building Description Additional Lots Acreage	Prop. Class	Owner's Name Address City State Property Location	Billing Code Zip Code	Land Improvement Exemption Net Total	2024 Property Tax Special Dist	2024 Total Tax Deduction Net Tax	Amt.Billed 2024 1st Q 2nd Q Total	2nd Half 2024 3rd Q 4th Q Total	Preliminary 2025 Tax 1st Q 2nd Q Total
176 1.01 CT307	.0665  .0665	2	RUTIGLIANO, PATRICIA 401 D'ERCOLE CT NORWOOD, NJ 401 D'ERCOLE CT.	07648	1000 183200 184200	506366	506366 00	121803 121802	131473 131288	126592 126591
176 1.01 CT308	.0665  .0665	2	SALERNO, RUBY 401 D'ERCOLE CT.UNIT 308 NORWOOD, N.J. 401 D'ERCOLE CT.	07648	1000 218700 219700	603955	603955 00	145277 145277	156811 156590	150989 150989
176 1.01 CT309	.0665  .0665	2	NEWELL, GRAZIA 401 D'ERCOLE CT NORWOOD, NJ 401 D'ERCOLE CT.	07648	1000 159300 160300	440665	440665 00	99749 99748	120664 120504	110167 110166
176 1.01 CT310	.0665  .0665	2	LEE, EUN C 401 D'ERCOLE CT #310 NORWOOD, NJ 401 D'ERCOLE CT.	07648	1000 203600 204600	562445	562445 00	135292 135292	146033 145828	140612 140611
176 1.01 CT311	.0665  .0665	2	STELLA, LINDA 401 D'ERCOLE CT #311 NORWOOD, NJ 401 D'ERCOLE CT.	07648	1000 214500 215500	592410	592410 00	142500 142499	153813 153598	148103 148102
176 1.01 CT312	.0665  .0665	2	FLYNN, JOHN & PATRICIA 401 D'ERCOLE CT #312 NORWOOD, NJ 401 D'ERCOLE CT.	07648	1000 241000 242000	665258	665258 00	160023 160022	172728 172485	166315 166314
176 1.01 CT313	.0665  .0665	2	SABATO, EILEEN 401 D'ERCOLE CT(UNIT 313) NORWOOD, NJ 401 D'ERCOLE CT.	07648	1000 154800 155800	428294	428294 00	103023 103023	111202 111046	107074 107073
176 1.01 CT314	.0665  .0665	2	MOONEY, CATHERINE 401 D'ERCOLE CT #314 NORWOOD, NJ 401 D'ERCOLE CT.	07648	1000 215100 216100	594059	594059 00	142897 142896	154241 154025	148515 148515
176 1.01 CT315	.0665  .0665	2	RIECKEN, RICHARD & CAROLYN 401 D'ERCOLE COURT #315 NORWOOD, NJ 401 D'ERCOLE CT.	07648	1000 224800 225800	620724 V1	620724 -25000	143061 143060	154915 154688	148931 148931
176 1.01 CT316	.0665  .0665	2	BERNSTEIN, ELAINE & ALBERT L TRSTES 401 D'ERCOLE CT #316 NORWOOD, NJ 401 D'ERCOLE CT.	07648	1000 214500 215500	592410	592410 00	136250 136249	160063 159848	148103 148102
176 1.01 CT317	.0665  .0665	2	DALAKER, ELEANOR L 401 D'ERCOLE CT #317 NORWOOD, NJ 401 D'ERCOLE CT.	07648	1000 217700 218700	601206	601206 00	144616 144615	156097 155878	150302 150301
176 1.01 CT318	.0665  .0665	2	CHRISTIANO, MARIA 401 D'ERCOLE CT.UNIT 318 NORWOOD, N.J. 401 D'ERCOLE CT.	07648	1000 215300 216300	594609	594609 00	143029 143028	154384 154168	148653 148652
176 1.01 CT319	.0665  .0665	2	ZERR, ROBERT & JOAN 401 D'ERCOLE COURT #319 NORWOOD, NJ 401 D'ERCOLE CT.	07648	1000 249100 250100	687525	687525 00	165379 165379	178509 178258	171882 171881
176 1.01 CT320	.0665  .0665	2	SCHINELLA LISA 401 D'ERCOLE CT. NORWOOD, NJ 401 D'ERCOLE CT.	07648	1000 152600 153600	422246 S1	422246 -25000	95318 95318	103382 103228	99312 99311

2878200

7912172

00

50000

7862172

3756425

4105747

3931089



Block No. Lot No. Qualification Account No.	Land Dimensions Building Description Additional Lots Acreage	Prop. Class	Owner's Name Address City State Property Location	Billing Code Zip Code	Land Improvement Exemption Net Total	2024 Property Tax Special Dist	2024 Total Tax Deduction Net Tax	Amt.Billed 2024 1st Q 2nd Q Total	2nd Half 2024 3rd Q 4th Q Total	Preliminary 2025 Tax 1st Q 2nd Q Total
176 1.01 CT321	.0665  .0665	2	MONRO, MILTON EDWARD & LOUISA 401 D'ERCOLE CT #321 NORWOOD, NJ 401 D'ERCOLE CT.	07648	1000 217600 218600	600931	600931 00	144550 144549	156026 155806	150233 150233
176 1.01 CT322	.0000	2	SACCOCCIO, JEANETTE 401 D'ERCOLE CT #322 NORWOOD, NJ 401 D'ERCOLE CT.	07648	1000 254400 255400	702095	702095 00	168884 168883	182292 182036	175524 175524
176 1.01 CT323	.0665  .0665	2	MUGGEO, MARY 401 D'ERCOLE CT. UNIT 323 NORWOOD, N.J. 401 D'ERCOLE CT.	07648	1000 182000 183000	503067	503067 00	121009 121009	130616 130433	125767 125767
176 1.01 CT324	.0665  .0665	2	DVOSKIN, STANLEY & LATRICE 401 D'ERCOLE CT. UNIT 324 NORWOOD, N.J. 401 D'ERCOLE CT.	07648	1000 231000 232000	637768	637768 00	153410 153410	165590 165358	159442 159442
176 1.01 CT325	.0665  .0665	2	GALATI JOSEPH & CATHERINE 401 D'ERCOLE CT #325 NORWOOD, NJ 401 D'ERCOLE CT.	07648	1000 234600 235600	647664	647664 00	155791 155790	168160 167923	161916 161916
176 1.01 CT326	.0665  .0665	2	WEISSBACH, JULIE & KARIN 401 D'ERCOLE CT #326 NORWOOD, NJ 401 D'ERCOLE CT.	07648	1000 241600 242600	666907	666907 00	160420 160419	173156 172912	166727 166727
176 1.01 CT327	.0665  .0665	2	CASHMAN, CAROL 401 D'ERCOLE CT. UNIT 327 NORWOOD, N.J. 401 D'ERCOLE CT.	07648	1000 196800 197800	543752	543752 00	130796 130795	141180 140981	135938 135938
176 1.01 CT328	.0665  .0665	2	SILENO, ANGELA 401 D'ERCOLE CT. UNIT 328 NORWOOD, N.J. 401 D'ERCOLE CT.	07648	1000 216800 217800	598732	598732 00	144021 144020	155455 155236	149683 149683
176 1.01 CT329	.0665  .0665	2	CEDENO, RAUL & MARIA 401 D'ERCOLE CT UNIT 329 NORWOOD, NJ 401 D'ERCOLE CT.	07648	1000 188700 189700	521485	521485 00	125440 125439	135398 135208	130372 130371
176 1.01 CT330	.0665  .0665	2	REEVES, BERTRAM & IRENE 401 D'ERCOLE CT. UNIT 330 NORWOOD, N.J. 401 D'ERCOLE CT.	07648	1000 176600 177600	488222 V1	488222 -25000	111188 111188	120512 120334	115806 115805
176 1.01 CT331	.0665  .0665	2	LEE, MYUNG S & SOON J 401 D'ERCOLE CT #331 NORWOOD, NJ 401 D'ERCOLE CT.	07648	1000 219900 220900	607254	607254 00	139821 139820	163917 163696	151814 151813
176 1.01 CT332	.0665  .0665	2	CWIRKO, EDNA 401 D'ERCOLE CT. UNIT 332 NORWOOD, N.J. 401 D'ERCOLE CT.	07648	1000 234500 235500	647390 W1	647390 -25000	149475 149474	161838 161603	155598 155597
177 1.02 CT600	.0425  .0425	2	GOMEZ, SANDRA M 600 D'ERCOLE CT NORWOOD, NJ 600 D'ERCOLE COURT	07648	1000 91400 92400	254008	254008 00	61100 61099	65951 65858	63502 63502
177 1.02 CT602	.0425  .0425	2	FELICI, DAREN 602 D'ERCOLE CT NORWOOD, NJ 602 D'ERCOLE COURT	07648 00660	1000 111700 112700	309812	309812 00	74523 74523	80440 80326	77453 77453

2811600

7729087

00

50000

7679087

3680846

3998241

3839546

Block No. Lot No. Qualification Account No.	Land Dimensions Building Description Additional Lots Acreage	Prop. Class	Owner's Name Address City State Property Location	Billing Code Zip Code	Land Improvement Exemption Net Total	2024 Property Tax Special Dist	2024 Total Tax Deduction Net Tax	Amt.Billed 2024 1st Q 2nd Q Total	2nd Half 2024 3rd Q 4th Q Total	Preliminary 2025 Tax 1st Q 2nd Q Total
177 1.02 CT604	.0425  .0425	2	SINISI, STEPHEN 604 D'ERCOLE COURT NORWOOD, NJ 604 D'ERCOLE COURT	00660 07648	1000 74900 75900	208649	208649 00	50189 50189 100378	54174 54097 108271	52163 52162 104325
177 1.02 CT606	.0425  .0425	2	JABLONSKI, DANIEL J 606 D'ERCOLE CT NORWOOD, NJ 606 D'ERCOLE COURT	07648	1000 109500 110500	303765	303765 00	73069 73068 146137	78869 78759 157628	75942 75941 151883
177 1.02 CT608	.0425  .0425	2	CARR, DOREEN 608 D'ERCOLE CT NORWOOD, NJ 608 D'ERCOLE COURT	07648	1000 72500 73500	202052	202052 00	48602 48602 97204	52461 52387 104848	50513 50513 101026
177 1.02 CT610	.0425  .0425	2	HIDALGO, JANE 610 D'ERCOLE COURT NORWOOD, NJ 610 D'ERCOLE COURT	07648	1000 109900 110900	304864	304864 00	73333 73333 146666	79155 79043 158198	76216 76216 152432
177 1.02 CT612	.0425  .0425	2	CHAUHAN, NARENDER KUMAR & ANTHIA 612 D'ERCOLE COURT NORWOOD, NJ 612 D'ERCOLE COURT	00660 07648	1000 106300 107300	294968	294968 00	70953 70952 141905	76585 76478 153063	73742 73742 147484
177 1.02 CT614	.0425  .0425	2	MCLAUGHLIN, CRAIG 614 D'ERCOLE CT NORWOOD, NJ 614 D'ERCOLE COURT	00660 07648	1000 83100 84100	231191 D1	231191 -25000 206191	49362 49361 98723	53776 53692 107468	51548 51548 103096
177 1.02 CT616	.0425  .0425	2	CIRELLI, JENNIFER 616 D'ERCOLE CT NORWOOD, NJ 616 D'ERCOLE COURT	00660 07648	1000 71900 72900	200402 D1	200402 -25000 175402	41956 41955 83911	45782 45709 91491	43851 43850 87701
177 1.02 CT618	.0425  .0425	2	MCCABE, KATHLEEN 618 D'ERCOLE COURT NORWOOD, N.J. 618 D'ERCOLE COURT	07648	1000 72500 73500	202052	202052 00	48602 48602 97204	52461 52387 104848	50513 50513 101026
177 1.02 CT620	.0425  .0425	2	HAMDI, NAEIL & OMAYMA 620 D'ERCOLE COURT NORWOOD, N.J. 620 D'ERCOLE COURT	00660 07648	1000 78700 79700	219095	219095 00	52702 52702 105404	56886 56805 113691	54774 54774 109548
177 1.02 CT622	.0425  .0425	2	GOMEZ, CARLOS & MARIA 622 D'ERCOLE COURT NORWOOD, N.J. 622 D'ERCOLE COURT	07648	1000 77900 78900	216896	216896 00	52173 52173 104346	56315 56235 112550	54224 54224 108448
177 1.02 CT624	.0425  .0425	2	KINCAID, HEATHER ANN 624 D'ERCOLE COURT NORWOOD, N.J. 624 D'ERCOLE COURT	00660 07648	1000 71900 72900	200402 D1	200402 -25000 175402	41956 41955 83911	45782 45709 91491	43851 43850 87701
177 1.02 CT626	.0425  .0425	2	WIOROWSKA, MARIA 626 D'ERCOLE COURT NORWOOD, N.J. 626 D'ERCOLE COURT	01175 07648	1000 87100 88100	242187	242187 00	58257 58256 116513	62881 62793 125674	60547 60547 121094
177 1.02 CT628	.0425  .0425	2	KINGCAID-PIZZUTE, MARGARET E 628 D'ERCOLE COURT #628 NORWOOD, NJ 628 D'ERCOLE COURT	07648	1000 86800 87800	241362	241362 00	58058 58058 116116	62667 62579 125246	60341 60340 120681
177 1.02 CT630	.0425  .0425	2	KELLY, ANN 630 D'ERCOLE CT NORWOOD, NJ 630 D'ERCOLE COURT	00660 07648	1000 103400 104400	286996	286996 00	69035 69034 138069	74516 74411 148927	71749 71749 143498

1220400

3354881

00

75000

3279881

1576487

1703394

1639943

Block No. Lot No. Qualification Account No.	Land Dimensions Building Description Additional Lots Acreage	Prop. Class	Owner's Name Address City State Property Location	Billing Code Zip Code	Land Improvement Exemption Net Total	2024 Property Tax Special Dist	2024 Total Tax Deduction Net Tax	Amt.Billed 2024 1st Q 2nd Q Total	2nd Half 2024 3rd Q 4th Q Total	Preliminary 2025 Tax 1st Q 2nd Q Total
177 1.02 CT632	.0425  .0425	2	PISANO, DANNA 632 D'ERCOLE COURT NORWOOD, NJ 632 D'ERCOLE COURT	07648	1000 107400 108400	297992	297992 00	71680 71679	77371 77262	74498 74498
177 1.02 CT634	.0425  .0425	2	VAN DYKE, DOUGLAS 634 D'ERCOLE CT NORWOOD, NJ 634 D'ERCOLE COURT	07648 00660	1000 67600 68600	188581	188581 00	45362 45362	48963 48894	47146 47145
177 1.02 CT636	.0425  .0425	2	BAARENS, DOROTHY 636 D'ERCOLE CT NORWOOD, NJ 636 D'ERCOLE COURT	07648	1000 120400 121400	333729	333729 00	80276 80276	86649 86528	83433 83432
177 1.02 CT638	.0425  .0425	2	PULIATTE,JUSTIN 638 D'ERCOLE CT UNIT 636 NORWOOD,NJ 638 D'ERCOLE COURT	07648	1000 116900 117900	324107	324107 00	77962 77961	84151 84033	81027 81027
177 1.02 CT640	.0425  .0425	2	LEE,JOANNE 640 D'ERCOLE CT NORWOOD, NJ 640 D'ERCOLE COURT	07648	1000 65300 66300	182259	182259 00	43841 43841	47322 47255	45565 45565
177 1.02 CT642	.0425  .0425	2	PETRONE, MARIE 642 D'ERCOLE CT NORWOOD, NJ 642 D'ERCOLE COURT	07648	1000 108000 109000	299641	299641 00	72077 72076	77799 77689	74911 74910
177 1.02 CT644	.0425  .0425	2	PYRAMIDES, KATHERINE 644 D'ERCOLE CT #644 NORWOOD, NJ 644 D'ERCOLE COURT	07648	1000 67800 68800	189131	189131 00	45494 45494	49106 49037	47283 47283
177 1.02 CT646	.0425  .0425	2	ORTZ JR, WALTER & JEANNETH 646 D'ERCOLE COURT NORWOOD, NJ 646 D'ERCOLE COURT	07648 00597	1000 70200 71200	195729	195729 00	47081 47081	50819 50748	48933 48932
178 1 000000	.5636  .5636	15C	BOROUGH OF NORWOOD BOROUGH HALL NORWOOD NJ FEITNER ST	07648	*EXEMPT*	00	00 00 00	00 00 00	00 00 00	00 00 00
179 1 000000	1.3AC  1.3000	15C	BOROUGH OF NORWOOD BOROUGH HALL NORWOOD NJ FEITNER ST	07648	*EXEMPT*	00	00 00 00	00 00 00	00 00 00	00 00 00
180 1 000000	2.04AC  2.0400	15C	BOROUGH OF NORWOOD BOROUGH HALL NORWOOD NJ ZOTTI AVE	07648	*EXEMPT*	00	00 00 00	00 00 00	00 00 00	00 00 00
181 1 000000	.87AC  .8700	15C	BOROUGH OF NORWOOD BOROUGH HALL NORWOOD NJ CLARK AVE	07648	*EXEMPT*	00	00 00 00	00 00 00	00 00 00	00 00 00
182 1 000000	2.3AC  2.3000	15C	BOROUGH OF NORWOOD BOROUGH HALL NORWOOD NJ CLARK AVE	07648	*EXEMPT*	00	00 00 00	00 00 00	00 00 00	00 00 00
183 1.01	2.196  2.1960	1	JACOBS, HYMAN 100 MCCLELLAN ST NORWOOD, NJ MCCLELLAN ST.	07648	1144000 0 1144000	3144856	3144856 00	756470 756470	816530 815386	786214 786214
							3144856	1512940	1631916	1572428

1875600

5156025

00

00

5156025

2480483

2675542

2578016

Block No. Lot No. Qualification Account No.	Land Dimensions Building Description Additional Lots Acreage	Prop. Class	Owner's Name Address City State Property Location	Billing Code Zip Code	Land Improvement Exemption Net Total	2024 Property Tax Special Dist	2024 Total Tax Deduction Net Tax	Amt.Billed 2024 1st Q 2nd Q Total	2nd Half 2024 3rd Q 4th Q Total	Preliminary 2025 Tax 1st Q 2nd Q Total
183 1.02 000000	5.956 5.9560	4A	BUCKINGHAM AT NORWOOD REAL ESTATE 100 MCCLELLAN ST NORWOOD, NJ 100 MCCLELLAN ST.	07648	4764800 16572600 21337400	58656513	58656513 00 58656513	14109356 14109356 28218712	15229569 15208232 30437801	14664129 14664128 29328257
184 1 000000	.79AC .7900	15C	BOROUGH OF NORWOOD BOROUGH HALL NORWOOD NEW JERSEY MC CLELLAN ST	07648	*EXEMPT*	00	00 00 00	00 00 00	00 00 00	00 00 00
185 1 000000	.73 AC .7300	15C	BOROUGH OF NORWOOD 455 BROADWAY NORWOOD N.J. MCCLELLAN ST.	07648	*EXEMPT*	00	00 00 00	00 00 00	00 00 00	00 00 00
186 1 000000	.34AC .3400	15C	BOROUGH OF NORWOOD 455 BROADWAY NORWOOD, N.J. MC CLELLAN ST.	07648	*EXEMPT*	00	00 00 00	00 00 00	00 00 00	00 00 00
187 1 000000	19.62AC 19.6200	15C	BOROUGH OF NORWOOD BOROUGH HALL NORWOOD, NJ MCCLELLAN STREET	07648	*EXEMPT*	00	00 00 00	00 00 00	00 00 00	00 00 00
188 1 000000	.20 G 2 .2000	2	2 ORANGEBURGH LLC NJ 138 ORANGEBURGH RD OLD TAPPAN, NJ REAR OF LINCOLN AVE	07675 02700	119600 6800 126400	347474	347474 00 347474	83582 83582 167164	90218 90092 180310	86869 86868 173737
188 2 000000	.076 .0760	1	RIDGETOP HOUSE TRUST, CO KIM HALMAN 18 KENWOOD RD TENAFLY, NJ LINCOLN AVE	07670	17900 0 17900	49207	49207 00 49207	11837 11836 23673	12776 12758 25534	12302 12302 24604
188 3 000000	1.68AC 100 29LT 1.6800	15C	BOROUGH OF NORWOOD 455 BROADWAY NORWOOD N.J. LINCOLN AVE.	07648	*EXEMPT*	00	00 00 00	00 00 00	00 00 00	00 00 00
188 4 000000	L13-19 25X100 1SFDW 8LT .0574	15C	BOROUGH OF NORWOOD 455 BROADWAY NORWOOD, N.J. LINCOLN AVE	07648	*EXEMPT*	00	00 00 00	00 00 00	00 00 00	00 00 00
188 5 000000	1.01AC 1.0100	15C	BOROUGH OF NORWOOD 455 BROADWAY NORWOOD N.J. LINCOLN AVE.	07648	*EXEMPT*	00	00 00 00	00 00 00	00 00 00	00 00 00
189 1 000000	200X250 VACANT LAND 1.1478	15C	BOROUGH OF NORWOOD 455 BROADWAY NORWOOD, N.J. GRANT AVE	07648	*EXEMPT*	00	00 00 00	00 00 00	00 00 00	00 00 00
189 2 000000	1.14AC 1.1400	15C	BOROUGH OF NORWOOD BOROUGH HALL NORWOOD NJ GRANT & LINCOLN	07648	*EXEMPT*	00	00 00 00	00 00 00	00 00 00	00 00 00
190 1 000000	200X250 VACANT LAND 1.1478	15C	BOROUGH OF NORWOOD 455 BROADWAY NORWOOD, N.J. WILLIAMS & GRANT AVE	07648	*EXEMPT*	00	00 00 00	00 00 00	00 00 00	00 00 00
190 2 000000	1.14AC 1.1400	15C	BOROUGH OF NORWOOD 455 BROADWAY NORWOOD NJ WILLIAMS & GRANT AVE	07648	*EXEMPT*	00	00 00 00	00 00 00	00 00 00	00 00 00

21481700

59053194

00

00

59053194

28409549

30643645

29526598

Block No. Lot No. Qualification Account No.	Land Dimensions Building Description Additional Lots Acreage	Prop. Class	Owner's Name Address City State Property Location	Billing Code Zip Code	Land Improvement Exemption Net Total	2024 Property Tax Special Dist	2024 Total Tax Deduction Net Tax	Amt.Billed 2024 1st Q 2nd Q Total	2nd Half 2024 3rd Q 4th Q Total	Preliminary 2025 Tax 1st Q 2nd Q Total
191 1	1.14 VACANT LAND 1.1400	15C	BOROUGH OF NORWOOD 455 BROADWAY NORWOOD, N.J. ZOTTI & WILLIAMS AVE	07648	*EXEMPT*	00	00	00	00	00
191 2 000000	1.14AC 1.1400	15C	BOROUGH OF NORWOOD BOROUGH HALL NORWOOD NJ ZOTTI & WILLIAMS AVE	07648	*EXEMPT*	00	00	00	00	00
192 1 000000	.05AC .0500	15C	BOROUGH OF NORWOOD 455 BROADWAY NORWOOD N.J CLARK AVE	07648	*EXEMPT*	00	00	00	00	00
192 2	75X100 .1722	15C	BOROUGH OF NORWOOD 455 BROADWAY NORWOOD, NJ CLARK AVE	07648	*EXEMPT*	00	00	00	00	00
193 1 000000	1.59AC 37-39 15-36 1.5900	15C	BOROUGH OF NORWOOD BOROUGH HALL NORWOOD NJ GRACE & CLARK AVES	07648	*EXEMPT*	00	00	00	00	00
194 1 000000	.867AC 67 .8670	15C	BOROUGH OF NORWOOD BOROUGH HALL NORWOOD NJ GRACE AVE	07648	*EXEMPT*	00	00	00	00	00
195 1 000000	.024AC .0240	15C	BOROUGH OF NORWOOD BOROUGH HALL NORWOOD NJ PERRY ST	07648	*EXEMPT*	00	00	00	00	00
196 1 000000	IRR. .0000	15C	BOROUGH OF NORWOOD 455 BROADWAY NORWOOD, NJ GRANT AV	07648	*EXEMPT*	00	00	00	00	00
196 2 000000	.076 25X100 3LT .0760	1	HOWARD, DONALD 119 WILLIAMS AVE OLD TAPPAN, N.J. 119 WILLIAMS AVE.	05925 07675	68300 0 68300	187757	187757 00 187757	45164 45163 90327	48749 48681 97430	46940 46939 93879
196 3 000000	.45AC .4500	15C	BOROUGH OF NORWOOD BOROUGH HALL NORWOOD NJ PERRY ST	07648	*EXEMPT*	00	00	00	00	00
197 1 000000	50X100 .1148	1	LUETHKE, KERI 104 LINCOLN AVENUE OLD TAPPAN, NJ LINCOLN AV	07675	14000 0 14000	38486	38486 00 38486	9258 9257 18515	9993 9978 19971	9622 9621 19243
197 2 000000	1.242AC 1.2420	15C	BOROUGH OF NORWOOD 455 BROADWAY NORWOOD N.J. GRANT AVE.	07648	*EXEMPT*	00	00	00	00	00



0                      00                      00                      00                      00                      00                      00

[illegible]