

NEW JERSEY PROPERTY TAX SYSTEM LEGEND

PART 1		PART 2		PART 3	
CODE	NAME OF OWNER	PRINCIPLE USE OR PURPOSE	CODE	DESCRIPTION	DESCRIPTION
01	Federal Government	01 General Government	055	Parsonage	640 Club
02	State Government	02 Military Purposes	059	Rabbi Residence	643 Club House
03	County Government	03 Education	080	Farm	646 Golf Course
04	Municipal Government	04 Health & Welfare Etal.	083	Barn	649 Drum & Bugle Corps
05	Del. Riv. & Bay Authority	05 Penal Institutions	086	Shed	652 Beach
06	Del. Riv. Basin Comm.	06 Police, Fire, Rescue	089	Tool Shed	655 Marina
07	Del. Riv. Joint Toll Bridge Comm.	07 Transportation	094	Dedicated Open Space	658 Boathouse
08	Del. Riv. Port Authority	08 Utilities	095	Vacant Land	661 Life Guard Station
09	Del. Valley Reg. Plan. Comm.	09 Conservation	097	Disabled Veteran	664 Bath House
10	N.J. Turnpike Authority	10 Religious and Charitable	098	Widow of Serviceman or Disabled Veteran	667 Boardwalk
11	Garden State Pkwy. Comm.	11 Burial Grounds	100	VFW/ A.M. Leg	670 Boardwalk, Amusement
12	Interstate Sanitation Comm.	12 Civic and other Social Activities	101	Burial Ground	673 Booth
13	Mid. Atl. State Air Poll. Ctrl Comm.	13 Redevel. And Rehabilitation	106	Cemetery	676 Refreshment Stand
14	N.Y.- N.J. Trans. Agency	14 Remediation	111	Crematory	679 Restaurant
15	Palisades Int. Park Comm.	15 Housing and Mtg Fin. Project	116	Graveyard	682 Comfort Station
16	Port Authority of N.Y.-N.J.	16 Urban Enterprize Zone	121	Mausoleum	701 Highway
17	Tri-State Comm	17 C. 441 P.L. 1991	201	Radio Station	702 Tunnel
18	S. Jersey Port Comm.	18 Railroad	204	Radar	704 Road
19	Waterfront Comm. of N.Y.	19 Recreation	207	Radio Tower	707 Parkway
20	Charitable & Non-Profit Org.	20 Medical Office/ HEZ	220	Filtering Plant	710 Thoroughfare
21	Fraternal Organizations		223	Pumping Station	713 Circle
22	Veterans Organizations		226	Reservoir	716 Island
23	Religious Organizations		229	Well	719 Jug Handle
24	Other		232	Water Supply	722 Media Strip
25	Atlantic City Expressway		235	Water Tank	725 Overpass
26	N.J. Sports & Exposition Authority		238	Water Tower	726 Playground
27	N.J. Econ. Dev. Authority		241	Water Tower Booster Station	728 Right of Way
28	County Food Dist. Authority		244	Water Plant	730 Traffic Island
29	Urban Renewal Entity		247	Water Stand Pipe	731 Traffic Triangle
30	CRDA- Casino Redev. Authority		250	Sewage Treatment	740 Toll Booth
31	N.J. Education Facilities Authority		254	Sewage Disposal	743 Toll Plaza
32	Hackensck Mead. Comm		256	Sanitary Landfill	746 Sidewalk
33	County Improvement Authority		258	Drainage	749 Lighting Standards
34	N.J. Natural Land Tr./ Natur. Cons		270	Atomic Energy Plant	752 Service Area
35	N.J. House and Mtg. Fin. Agency		280	Oil Tank	760 Gate House
36	N.J. Transit		283	Incinerator	763 Garage
37	County Park Commission		286	Mosquito Control	766 Highway Plant
38	County Utilities Authority		289	Dog Pound	769 Inspection Station
39	County Housing Authority		301	Hospital	772 Weighing Station
40	Municipal Housing Authority		304	Clinic	780 Parking Area
41	Municipal Utilities Authority		306	Mediaci Office/ HEZ	789 Brownsfields
42	Municipal Improvement Authority		307	Health Center	790 Commere. \ Indust. Purpose
43	Municipal Parking Authority		308	County Food Dist. Facility	795 Vehicle Terminal
44	Patco		309	Rescue Mission	801 Airport
45	S. Jersev Transportation Authority		310	Red Cross Facility	805 Air Facility
					810 Air Terminal
					815 Observation Tower
					840 Railroad
					845 Railroad Station
					850 Railroad Depot
					880 Navigation Tower
					901 Lake
					905 Pond
					906 Pool
					909 River
					913 Creek
					917 Canal
					921 Canal Feeder
					925 Canal House
					929 Tidewater Basin
					933 Water Way
					937 Watershed
					940 Vehicle Bridge
					944 Foot Bridge
					948 Bridge Steps
					949 Footpath
					950 Flood Control Dam
					960 Dock Bulkhead
					964 Dock Lock
					968 Dock Port
					980 Lockhouse
					984 Lighthouse
					988 Marine Elevator
					991 Revenue Allocation District
					992 Marine Terminal
					993 Urban Renewal Entity
					994 5 Yr. Tax Agreement
					995 Atlantic City Expressway
					996 Riparian Grant
					997 Residence
					998 Urban Renewal
					999 Public Housing

TABLE OF AGGREGATES
OF TAXABLE AND EXEMPT PROPERTY IN THE TAXING DISTRICT OF PARK RIDGE BOR

FOR 2024

(1) VALUE OF LAND	870,665,200
(2) VALUE OF IMPROVEMENTS	709,845,703
(3) TOTAL VALUE LAND & IMPRVMT EXCL 2ND CLASS RR	1580,510,903
(4) TAX VALUE MACH,IMPLMNT & EQUIPT OF TELEPHONE, PETROLEUM REFINERIES MISCELLANEOUS	1,346,005
(5) EXEMPTIONS	
POLLUTION CONTROL (RS 54:4-3.56)	
FIRE SUPPRESSION (RS 54:4-3.13)	
FALLOUT SHELTER (RS 54:4-3.48)	
WATER/SEWAGE FAC. (RS 54:4-3.59)	
UEZ ABATEMENT (RS 54:4-3.139)	
HOME IMPROVEMENT (RS 54:4-3.72)	
MULTI FAMILY (RS 54:4-3.121)	
CL 4 ABATEMENT (RS 54:4-3.95)	
RENEWABLE ENERGY (RS 54:4-3.113)	
DWELL ABATEMENT (RS 40A:21-5)	
DWELL EXEMPTION (RS 40A:21-5)	
NEW DWL/CONV ABATE (RS 40A:21-5)	
NEW DWL/CONV EXEM (RS 40A:21-5)	
MUL DWELL EXEM (RS 40A:21-6)	
MUL DWELL ABATE (RS 40A:21-6)	
COM/IND EXEMPTION (RS 40A:21-7)	
TOTAL	
(5A) DEDUCTIONS ALLOWED (C.73,L.1976)	
NBR VETERANS	151
NBR VETERANS WIDOWS	30
TOTAL	181
NBR SENIOR CITIZENS	9
NBR DISABLED PERSONS	2
NBR SURVIVING SPOUSE	
TOTAL	192
(6) NET VALUATION TAXABLE	1581,856,908
(7) TAX RATE - GENL TAX RATE PER \$100 TAXABLE VALUE	3.248
(8) RATIO - AVERAGE RATIO OF ASSESSED TO TRUE VALUE OF REAL PROPERTY	70.32%
(9A) UEZ EXPIRED (-)	
(9B) TRUE VALUE CL II RR PROPERTY (+)	
(10) EQUALIZATION	88,662,203
(11) NET VALUE ON WHICH COUNTY TAXES ARE APPORTIONED	2,270,519,111
(12) APPORTIONMENT OF TAXES	
TOTAL CNTY TAX APPRT	5,052,369.12
ADJUSTMENTS	
CNTY EQUAL TBL APPL (+ OR -)	
APPEALS & CORR. (+ OR -)	1,786.07
NET CNTY TAX APPOR	5,050,583.05
LESS EXCESS STATE AID	

(13) VALUATION OF EXEMPT PROPERTY	
PUBLIC SCHOOL PROP	21,127,900
OTHER SCHOOL PROP	2,737,500
PUBLIC PROP	23,773,000
CHURCH & CHARITABLE PROP	13,291,300
CEMETERY & GRAVEYARD	549,000
OTHER EXEMPT PROP	63,905,800
TOTAL VALUE	125,384,500

(14) MISC REVENUE FOR SUPPORT OF BUDGET	
SURPLUS REVENUE APPROPRIATED	1,600,000.00
MISC REVENUE ANTICIPATED	3,553,566.00
RECEIPT FROM DELINQUENT TAX & LIEN	275,000.00
TOTAL MISCELLANEOUS REVENUE	5,428,566.00

(15) APPORTIONMENT OF TAXES		
ITEM	AMOUNT	RATE
NET CNTY TX LESS ST AID	5,050,583.05	.320
COUNTY LIBRARY TAX		
COUNTY HEALTH TAX		
COUNTY OPEN SPACE	227,051.91	.015
DISTRICT SCHOOL TAX	33,966,173.00	2.147
CONSOLIDATED SCHOOL TAX		
REGIONAL SCHOOL TAX		
MUNICIPAL OPEN SPACE	110,730.00	.007
MUNICIPAL LIBRARY TAX	745,577.00	.047
LOCAL MUNCPL PURPOSE TAX	11,268,244.00	.712
TOTAL TAX LEVY	51,368,358.96	
AUTHORIZED RATE		3.248

(16) REAL PROPERTY CLASSIFICATION SUMMARY	
ITEMS	TAX VALUE
1. VACANT LAND	35 28,820,400
2. RESIDENTIAL	2,936 1392,896,003
3A. FARM (REGULAR)	
3B. FARM (QUALIFIED)	
4A. COMMERCIAL	88 135,186,800
4B. INDUSTRIAL	3 3,815,600
4C. APARTMENT	9 19,792,100
TOTAL CLASS 4A,4B,4C	158,794,500
TOTAL ALL CLASSES	1580,510,903


STATE OF NEW JERSEY BERGEN

COUNTY

I (WE) ANTHONY RINALDI ASSESSOR(S) OF THE
TAXING DISTRICT OF PARK RIDGE BOR DO SWEAR (OR AFFIRM)
THAT THE FOREGOING TAX LIST AND TAX DUPLICATE CONTAIN THE
VALUATIONS OF ALL THE PROPERTY LIABLE TO TAXATION IN THE TAXING
DISTRICT IN WHICH I (WE) AM (ARE) TAX ASSESSOR(S), AND THAT
SUCH PROPERTY HAS BEEN VALUED WITHOUT FAVOR OR PARTIALITY AT
ITS TAXABLE VALUE AND I (WE) HAVE ALLOWED ONLY SUCH EXEMPTIONS
AND DEDUCTIONS AS ARE PRESCRIBED BY LAW

I (WE) DO FURTHER SWEAR (OR AFFIRM) THAT, FOR THE TAX YEAR 2024,
I (WE) HAVE COMPLETED AND PUT INTO OPERATION A DISTRICT-WIDE
ADJUSTMENTS OF REAL PROPERTY TAXABLE VALUATIONS AND SUCH TAXABLE
VALUATIONS CONFORM TO THE PERCENTAGE LEVEL ESTABLISHED FOR SUCH
YEAR FOR EXPRESSING THE TAXABLE VALUE OF REAL PROPERTY IN THE
COUNTY.

SWORN AND SUBSCRIBED BEFORE ME
THIS DAY OF



ANTHONY RINALDI

Electronically Signed

02/28/25

ASSESSOR(S)

CERTIFICATION BY COUNTY BOARD

THIS IS TO CERTIFY THAT THE FOREGOING IS A TRUE AND
COMPLETE RECORD OF THE TAXES ASSESSED FOR THE YEAR 2024 IN THE
TAXING DISTRICT OF PARK RIDGE BOR COUNTY OF
BERGEN, NEW JERSEY, AND THAT \$ 1,581,856,908 IS THE
NET VALUATION TAXABLE AND 2,270,519,111 IS THE NET VALUATION
ON WHICH COUNTY TAXES AND REGIONAL OR CONSOLIDATED SCHOOL TAXES
ARE APPORTIONED.

ATTEST:

[Signature] PRESIDENT

[Signature] COMMISSIONER

[Signature] COMMISSIONER

[Signature] COMMISSIONER

[Signature] COMMISSIONER

[Signature] COMMISSIONER

[Signature] COMMISSIONER

TAX ADMINISTRATOR
COUNTY BOARD OF TAXATION

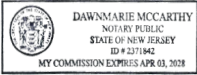

TAXING DISTRICT 47 PARK RIDGE BOR			2024 TAX LIST DISTRICT SUMMARY			COUNTY 02 BERGEN		08/09/24
CLASSIFICATION	NO. OF PARCELS	LAND VALUE	IMPROVEMENT VALUE	TOTAL VALUE	BOOK VALUE OF TANG PERS PROP	EXEMPTION AMOUNT	NET TAXABLE VALUE	
1 VACANT LAND	35	28,820,400	0	28,820,400		0	28,820,400	
2 RESIDENTIAL	2,936	774,097,700	618,798,303	1,392,896,003		0	1,392,896,003	
3A FARM (REGULAR)	0	0	0	0		0	0	
3B FARM (QUALIFIED)	0	0	0	0		0	0	
4A COMMERCIAL	88	60,745,000	74,441,800	135,186,800		0	135,186,800	
4B INDUSTRIAL	3	1,694,100	2,121,500	3,815,600		0	3,815,600	
4C APARTMENT	9	5,308,000	14,484,100	19,792,100		0	19,792,100	
CLASS 4 TOTAL	100	67,747,100	91,047,400	158,794,500		0	158,794,500	
RATABLE TOTAL	3,071	870,665,200	709,845,703	1,580,510,903		0	1,580,510,903	
5A CLASS 1 RAILROAD	5	1,500,000	0	1,500,000		0	1,500,000	
5B CLASS 2 RAILROAD	0	0	0	0		0	0	
RAILROAD TOTAL	5	1,500,000	0	1,500,000		0	1,500,000	
6A TELEPHONE	1				1,622,475		1,346,005	
6B PETROL REFINRIES	0				0		0	
6C MISCELLANEOUS	0				0		0	
PUBLIC UTIL. TOTAL	1				1,622,475		1,346,005	
15A PUBLIC SCHOOL	7	4,310,100	16,817,800	21,127,900		0	21,127,900	
15B OTHER SCHOOL	1	769,000	1,968,500	2,737,500		0	2,737,500	
15C PUBLIC PROPERTY	67	16,650,700	7,122,300	23,773,000		0	23,773,000	
15D CHARITABLE	11	3,749,500	9,541,800	13,291,300		0	13,291,300	
15E CEMETERY	1	549,000	0	549,000		0	549,000	
15F MISCELLANEOUS	24	8,572,800	55,333,000	63,905,800		0	63,905,800	
EXEMPT TOTAL	111	34,601,100	90,783,400	125,384,500		0	125,384,500	
----- D E D U C T I O N S -----			----- E X E M P T I O N S -----			----- E X E M P T I O N S -----		
CLASSIFICATION	NO. OF DEDUCTS	DEDUCTION AMOUNT	CLASSIFICATION	NO. OF PARCELS	EXEMPTION AMOUNT	CLASSIFICATION	NO. OF PARCELS	EXEMPTION AMOUNT
SENIOR CITIZEN	9	2,250	FIRE SUPPRESS	0	0	DWELL ABATE	0	0
DISABLED PERSON	2	500	POLLUTION CNTRL	0	0	DWELL EXEMP	0	0
SURVIVING SPOUSE	0	0	FALLOUT SHELTER	0	0	NEW DWEL/CONV ABAT	0	0
VETERAN	151	37,750	WATER/SEWAGE FAC	0	0	NEW DWEL/CONV EXMT	0	0
WIDOW OF VETERAN	30	7,500	HOME IMPROVEMENT	0	0	MUL DWELL EXEMP	0	0
			CLASS 4 ABATEMENT	0	0	MUL DWELL ABATE	0	0
			MULTI-FAMILY DWELL	0	0	COM/IND EXEMP	0	0
			UEZ ABATEMENT	0	0	RENEWABLE ENERGY	0	0

I **ANTHONY RINALDI** ASSESSOR OF THE TAXING DISTRICT OF PARK RIDGE BOR DO SWEAR (OR AFFIRM) THAT THE FOREGOING
TAX LIST AND TAX DUPLICATE CONTAIN THE VALUATIONS OF ALL THE PROPERTY LIABLE TO TAXATION IN THE TAXING DISTRICT IN WHICH I AM TAX
ASSESSOR, AND THAT SUCH PROPERTY HAS BEEN VALUED WITHOUT FAVOR OR PARTIALITY AT ITS TAXABLE VALUE AND I HAVE ALLOWED ONLY SUCH
EXEMPTIONS AND DEDUCTIONS AS ARE PRESCRIBED BY LAW.

Electronically Signed 02/28/25
ANTHONY RINALDI ASSESSOR

I DO FURTHER SWEAR (OR AFFIRM) THAT, FOR THE TAX YEAR 2024, I HAVE COMPLETED AND PUT INTO OPERATION A DISTRICT WIDE ADJUSTMENT OF
REAL PROPERTY TAXABLE VALUATIONS AND SUCH TAXABLE VALUATIONS CONFORM TO THE PERCENTAGE LEVEL ESTABLISHED FOR SUCH YEAR FOR
EXPRESSING THE TAXABLE VALUE OF REAL PROPERTY IN THE COUNTY.

SWORN AND SUBSCRIBED BEFORE ME THIS DAY OF OF 2024. ----- ASSESSOR



2024 TAX CALCULATION ACKNOWLEDGEMENT REPORT

TAXING DISTRICT 47 PARK RIDGE BOR

COUNTY 02 BERGEN

BLOCK	LOT	QUALIFIC.	PROPERTY LOCATION	CLASS	NET VAL	TAX AMOUNTS				
						TOT YEAR	1ST HALF	2ND HALF	PRELIM.	
1013	3		113 SERVEN ST	15F	643700	.00	10250.93	10250.93-	.00	*OVERBILL*
1504	4		16 STORMS AVE	15F	619800	.00	9870.33	9870.33-	.00	*OVERBILL*
1602	16		9 SULAK LANE	15F	456300	.00	7266.58	7266.58-	.00	*OVERBILL*
2401	3		255 PARK AVENUE	15F	929400	.00	14800.70	14800.70-	.00	*OVERBILL*
2402	18		291 PARK AVENUE	15F	396800	.00	6319.04	6319.04-	.00	*OVERBILL*

2024 TAX CALCULATION ACKNOWLEDGEMENT REPORT

TAXING DISTRICT 47 PARK RIDGE BOR

COUNTY 02 BERGEN

	COUNT	NET VALUE	TOTAL TAXES (GENERAL)	TOTAL TAXES (SPECIAL)	DEDUCTION AMOUNT	NET AMOUNT OF TAXES	2024 TAXES (1ST HALF)	2024 TAXES (2ND HALF)	2025 TAXES (1ST HALF)
* RATABLES *	3,071	1,580,510,903	51,334,993.92	.00	48,000.00	51,286,993.92	24,990,252.44	26,296,741.48	25,643,502.78
* RAILROADS *	5	1,500,000	.00	.00	.00	.00	.00	.00	.00
* UTILITIES *	1	1,346,005	43,718.24	.00	.00	43,718.24	21,435.13	22,283.11	21,859.12
* EXEMPTS *	111	125,384,500	.00	.00	.00	.00	48,507.58	48,507.58-	.00

TAX RATES FOR THE YEAR OF 2024

TAXING DISTRICT 47 PARK RIDGE BOR COUNTY 02 BERGEN

DESCRIPTION OF TAX	SPECIAL TAX CODE	RATE PER \$100	FLAT TAX AMOUNT
COUNTY TAX		.320	
COUNTY OPEN SPACE		.015	
SCHOOL TAX		2.147	
LIBRARY TAX		.047	
LOCAL MUNICIPAL TAX		.712	
MUNICIPAL OPEN SPACE		.007	

TOTAL PROPERTY TAX 2024		3.248	

SPECIAL TAX DESCRIPTION.....

* STATE AID RATE	A01	.000
------------------	-----	------

* STATE AID NOT PART OF GENERAL TAX RATE

TAX RATE EDIT AUDIT TRAIL									
CTY/ DIST	TAX YEAR	RATE SEQ	RATE DESCRIPTION	TAX RATE	FLAT AMOUNT	--SPECIAL TAX DATA--			INHIBIT FLAGS
						CODE	RATE	FLAT	
0247	2024	01	COUNTY TAX	00320	000000				
0247	2024	02	COUNTY OPEN SPACE	00015	000000				
0247	2024	03	SCHOOL TAX	02147	000000				
0247	2024	04	LIBRARY TAX	00047	000000				
0247	2024	05	LOCAL MUNICIPAL TAX	00712	000000				
0247	2024	06	MUNICIPAL OPEN SPACE	00007	000000				
0247	2024	07	STATE AID RATE			A01	00000	000000	
				-----	-----		-----	-----	
0247	2024	00	TOTAL PROPERTY TAX 2024	3.248	.00		.000	.00	

*** TAX RATE ACCEPTED

TAXING DISTRICT NO. 47 PARK RIDGE BOR

COUNTY NO. 02 BERGEN

PAGE NO	NET TAXABLE VALUE	TOTAL TAXES (GENERAL)	TOTAL TAXES (SPECIAL)	DEDUCTION AMOUNT	NET AMOUNT OF TAXES	2024 TAXES (1ST HALF)	2024 TAXES (2ND HALF)	2025 TAXES (1ST HALF)
0001	5,833,800	189,481.83	.00	.00	189,481.83	92,903.31	96,578.52	94,740.96
0002	6,064,800	196,984.71	.00	.00	196,984.71	96,456.98	100,527.73	98,492.37
0003	7,146,300	232,111.83	.00	250.00	231,861.83	113,679.87	118,181.96	115,930.94
0004	7,759,400	252,025.32	.00	.00	252,025.32	125,395.08	126,630.24	126,012.67
0005	7,969,400	258,846.12	.00	250.00	258,596.12	126,787.73	131,808.39	129,298.08
0006	8,231,700	267,365.62	.00	.00	267,365.62	131,089.87	136,275.75	133,682.84
0007	8,371,900	271,919.31	.00	.00	271,919.31	133,322.55	138,596.76	135,959.68
0008	10,116,700	328,590.42	.00	250.00	328,340.42	160,983.49	167,356.93	164,170.22
0009	11,196,215	363,653.06	.00	.00	363,653.06	178,299.77	185,353.29	181,826.54
0010	10,563,600	343,105.73	.00	250.00	342,855.73	170,145.15	172,710.58	171,427.87
0011	10,803,000	350,881.43	.00	.00	350,881.43	172,037.82	178,843.61	175,440.72
0012	10,731,400	348,555.87	.00	.00	348,555.87	170,897.58	177,658.29	174,277.94
0013	11,280,400	366,387.39	.00	.00	366,387.39	179,640.41	186,746.98	183,193.70
0014	11,006,100	357,478.12	.00	.00	357,478.12	175,272.17	182,205.95	178,739.07
0015	10,857,800	352,661.35	.00	250.00	352,411.35	172,785.50	179,625.85	176,205.70
0016	10,805,300	350,956.14	.00	.00	350,956.14	172,074.45	178,881.69	175,478.07
0017	8,194,800	266,167.11	.00	.00	266,167.11	130,502.23	135,664.88	133,083.58
0018	65,623,900	2,131,464.27	.00	250.00	2,131,214.27	885,685.64	1,245,528.63	1,065,607.14
0019	8,019,700	260,479.85	.00	500.00	259,979.85	127,463.77	132,516.08	129,989.96
0020	9,875,800	320,765.98	.00	.00	320,765.98	157,272.15	163,493.83	160,383.01
0021	7,777,500	252,613.20	.00	.00	252,613.20	123,856.74	128,756.46	126,306.62
0022	6,630,600	215,361.88	.00	250.00	215,111.88	105,134.52	109,977.36	107,555.96
0023	5,563,700	180,708.97	.00	.00	180,708.97	88,476.99	92,231.98	90,354.51
0024	6,431,700	208,901.60	.00	250.00	208,651.60	102,299.87	106,351.73	104,325.83
0025	5,724,200	185,922.03	.00	750.00	185,172.03	90,782.94	94,389.09	92,586.05
0026	5,444,200	176,827.62	.00	500.00	176,327.62	86,448.94	89,878.68	88,163.84
0027	6,168,300	200,346.38	.00	750.00	199,596.38	97,855.23	101,741.15	99,798.22
0028	6,403,500	207,985.68	.00	.00	207,985.68	101,975.78	106,009.90	103,992.86
0029	6,231,200	202,389.39	.00	500.00	201,889.39	98,981.90	102,907.49	100,944.72
0030	4,268,600	138,644.12	.00	750.00	137,894.12	67,602.50	70,291.62	68,947.08
0031	5,804,100	188,517.15	.00	.00	188,517.15	92,430.34	96,086.81	94,258.60
0032	5,727,600	186,032.43	.00	750.00	185,282.43	90,837.07	94,445.36	92,641.23
0033	5,991,900	194,616.91	.00	.00	194,616.91	95,421.06	99,195.85	97,308.49
0034	5,733,200	186,214.34	.00	500.00	185,714.34	91,051.24	94,663.10	92,857.20
0035	5,952,600	193,340.45	.00	.00	193,340.45	94,795.20	98,545.25	96,670.26
0036	8,534,400	277,197.31	.00	750.00	276,447.31	135,535.36	140,911.95	138,223.69
0037	6,089,400	197,783.71	.00	250.00	197,533.71	96,848.74	100,684.97	98,766.88
0038	5,924,900	192,440.74	.00	250.00	192,190.74	94,104.09	98,086.65	96,095.39
0039	5,864,000	190,462.71	.00	250.00	190,212.71	93,259.26	96,953.45	95,106.38
0040	6,297,600	204,546.05	.00	250.00	204,296.05	100,039.33	104,256.72	102,148.06
0041	6,824,300	221,653.28	.00	250.00	221,403.28	108,552.02	112,851.26	110,701.67
0042	6,869,200	223,111.62	.00	250.00	222,861.62	110,644.58	112,217.04	111,430.85
0043	8,500,500	276,096.26	.00	.00	276,096.26	135,370.51	140,725.75	138,048.16
0044	7,073,700	229,753.77	.00	250.00	229,503.77	112,523.72	116,980.05	114,751.90
0045	5,618,000	182,472.64	.00	250.00	182,222.64	89,091.69	93,130.95	91,111.32
0046	5,878,500	190,933.68	.00	.00	190,933.68	93,615.16	97,318.52	95,466.87
0047	8,217,500	266,904.41	.00	.00	266,904.41	130,863.76	136,040.65	133,452.23
0048	6,017,300	195,441.90	.00	500.00	194,941.90	95,575.57	99,366.33	97,470.98
0049	5,343,400	173,553.64	.00	250.00	173,303.64	84,968.69	88,334.95	86,651.84
0050	6,457,300	209,733.09	.00	250.00	209,483.09	102,707.56	106,775.53	104,741.56
0051	6,072,000	197,218.55	.00	250.00	196,968.55	96,571.66	100,396.89	98,484.30
0052	5,271,600	171,221.57	.00	250.00	170,971.57	83,700.28	87,271.29	85,485.79
0053	6,699,200	217,590.00	.00	250.00	217,340.00	106,559.81	110,780.19	108,670.02
0054	6,198,200	201,317.53	.00	500.00	200,817.53	98,456.39	102,361.14	100,408.78
0055	6,244,500	202,821.36	.00	.00	202,821.36	99,443.71	103,377.65	101,410.70
0056	7,843,400	254,753.62	.00	250.00	254,503.62	124,781.19	129,722.43	127,251.83
0057	9,012,900	292,739.01	.00	.00	292,739.01	143,530.50	149,208.51	146,369.55
0058	6,991,900	227,096.91	.00	.00	227,096.91	111,346.06	115,750.85	113,548.48
0059	8,358,100	271,471.08	.00	.00	271,471.08	133,102.79	138,368.29	135,735.58
0060	8,015,800	260,353.19	.00	.00	260,353.19	127,651.68	132,701.51	130,176.61
0061	7,662,700	248,884.49	.00	500.00	248,384.49	121,903.54	126,480.95	124,192.27
0062	8,199,500	266,319.76	.00	.00	266,319.76	130,577.08	135,742.68	133,159.91
0063	6,240,400	202,688.20	.00	500.00	202,188.20	99,128.41	103,059.79	101,094.13
0064	6,942,500	225,492.38	.00	250.00	225,242.38	110,434.39	114,807.99	112,621.22
0065	10,573,100	343,414.29	.00	.00	343,414.29	168,376.68	175,037.61	171,707.15

TAXING DISTRICT NO. 47 PARK RIDGE BOR

COUNTY NO. 02 BERGEN

PAGE NO	NET TAXABLE VALUE	TOTAL TAXES (GENERAL)	TOTAL TAXES (SPECIAL)	DEDUCTION AMOUNT	NET AMOUNT OF TAXES	2024 TAXES (1ST HALF)	2024 TAXES (2ND HALF)	2025 TAXES (1ST HALF)
0066	6,262,500	203,406.03	.00	750.00	202,656.03	99,355.35	103,300.68	101,328.05
0067	7,064,100	229,441.97	.00	500.00	228,941.97	112,245.83	116,696.14	114,471.00
0068	6,402,200	207,943.46	.00	.00	207,943.46	101,955.09	105,988.37	103,971.77
0069	6,698,300	217,560.78	.00	250.00	217,310.78	106,545.49	110,765.29	108,655.41
0070	6,025,200	195,698.49	.00	250.00	195,448.49	95,701.36	99,747.13	97,724.28
0071	5,806,400	188,591.88	.00	250.00	188,341.88	92,341.96	95,999.92	94,170.97
0072	5,284,500	171,640.54	.00	500.00	171,140.54	83,905.71	87,234.83	85,570.28
0073	5,502,900	178,734.18	.00	250.00	178,484.18	87,508.73	90,975.45	89,242.12
0074	6,184,300	200,866.07	.00	250.00	200,616.07	98,360.03	102,256.04	100,308.06
0075	6,573,800	213,517.03	.00	250.00	213,267.03	104,562.81	108,704.22	106,633.54
0076	8,013,300	260,271.97	.00	.00	260,271.97	127,611.86	132,660.11	130,136.02
0077	9,857,000	320,155.37	.00	.00	320,155.37	156,972.77	163,182.60	160,077.71
0078	7,331,900	238,140.11	.00	250.00	237,890.11	116,635.57	121,254.54	118,945.10
0079	6,781,500	220,263.11	.00	.00	220,263.11	107,995.46	112,267.65	110,131.60
0080	6,625,500	215,196.24	.00	250.00	214,946.24	115,637.06	99,309.18	107,473.14
0081	5,960,900	193,610.05	.00	500.00	193,110.05	94,677.37	98,432.68	96,555.06
0082	6,101,200	198,166.98	.00	.00	198,166.98	97,161.65	101,005.33	99,083.52
0083	8,108,800	263,373.81	.00	250.00	263,123.81	129,007.69	134,116.12	131,561.94
0084	9,077,100	294,824.21	.00	250.00	294,574.21	144,427.88	150,146.33	147,287.13
0085	6,959,800	226,054.30	.00	250.00	225,804.30	110,709.87	115,094.43	112,902.17
0086	5,709,200	185,434.82	.00	500.00	184,934.82	90,669.04	94,265.78	92,467.43
0087	5,762,400	187,162.74	.00	.00	187,162.74	91,766.28	95,396.46	93,581.39
0088	6,645,900	215,858.83	.00	500.00	215,358.83	105,711.02	109,647.81	107,679.44
0089	6,793,400	220,649.63	.00	.00	220,649.63	108,184.94	112,464.69	110,324.83
0090	5,250,000	170,520.01	.00	250.00	170,270.01	83,481.29	86,788.72	85,135.03
0091	5,882,100	191,050.61	.00	.00	191,050.61	93,672.51	97,378.10	95,525.33
0092	5,896,900	191,531.30	.00	.00	191,531.30	93,908.18	97,623.12	95,765.68
0093	6,330,200	205,604.89	.00	.00	205,604.89	100,808.48	104,796.41	102,802.49
0094	5,893,300	191,144.39	.00	250.00	191,144.39	93,144.59	98,019.80	95,582.21
0095	6,452,500	209,577.21	.00	.00	209,577.21	102,756.12	106,821.09	104,788.66
0096	5,080,800	165,024.38	.00	.00	165,024.38	80,911.79	84,112.59	82,512.21
0097	6,054,200	196,640.43	.00	.00	196,640.43	96,413.18	100,227.25	98,320.24
0098	6,473,000	210,243.03	.00	1,000.00	209,243.03	102,582.58	106,660.45	104,621.53
0099	6,796,500	220,750.32	.00	.00	220,750.32	108,234.33	112,515.99	110,375.17
0100	8,103,100	263,188.70	.00	500.00	262,688.70	128,791.92	133,896.78	131,344.38
0101	9,224,500	299,611.76	.00	.00	299,611.76	146,900.21	152,711.55	149,805.91
0102	7,583,600	246,315.32	.00	500.00	245,815.32	120,518.88	125,296.44	122,907.69
0103	7,965,200	258,709.69	.00	.00	258,709.69	126,845.88	131,863.81	129,354.88
0104	6,902,100	224,180.22	.00	250.00	223,930.22	109,791.00	114,139.22	111,965.14
0105	6,224,400	202,168.50	.00	250.00	201,918.50	98,998.61	102,919.89	100,959.27
0106	5,707,300	185,373.10	.00	250.00	185,123.10	90,658.67	94,464.43	92,561.59
0107	7,167,800	232,810.14	.00	.00	232,810.14	114,147.27	118,662.87	116,405.09
0108	7,021,000	228,042.07	.00	250.00	227,792.07	111,684.48	116,107.59	113,896.05
0109	6,975,800	226,573.97	.00	250.00	226,323.97	110,964.68	115,359.29	113,162.02
0110	5,800,400	188,397.00	.00	500.00	187,897.00	92,121.43	95,775.57	93,948.54
0111	5,885,200	191,151.28	.00	.00	191,151.28	93,721.85	97,429.43	95,575.66
0112	7,260,400	235,817.78	.00	250.00	235,567.78	115,496.92	120,070.86	117,783.91
0113	6,325,200	205,442.48	.00	750.00	204,692.48	100,353.87	104,338.61	102,346.26
0114	23,875,000	775,459.99	.00	250.00	775,209.99	380,084.41	395,125.58	387,605.03
0115	4,073,900	132,320.25	.00	.00	132,320.25	64,876.93	67,443.32	66,160.18
0116	2,316,600	75,243.15	.00	.00	75,243.15	36,891.94	38,351.21	37,621.63
0117	2,217,000	72,008.14	.00	250.00	71,758.14	35,180.82	36,577.32	35,879.12
0118	2,144,700	69,659.83	.00	.00	69,659.83	34,154.44	35,505.39	34,829.97
0119	2,149,800	69,825.49	.00	.00	69,825.49	34,235.66	35,589.83	34,912.80
0120	2,081,900	67,620.09	.00	.00	67,620.09	33,154.35	34,465.74	33,810.10
0121	2,361,700	76,708.01	.00	.00	76,708.01	37,036.86	39,671.15	38,354.06
0122	10,249,900	332,916.77	.00	.00	332,916.77	163,229.72	169,687.05	166,458.40
0123	4,136,900	134,366.56	.00	250.00	134,116.56	65,755.21	68,361.35	67,058.28
0124	5,875,300	190,829.77	.00	.00	190,829.77	93,564.22	97,265.55	95,414.90
0125	21,190,000	688,251.19	.00	.00	688,251.19	337,450.79	350,800.40	344,125.62
0126	6,758,200	219,506.34	.00	250.00	219,256.34	107,499.38	111,756.96	109,628.20
0127	6,442,700	209,258.89	.00	500.00	208,758.89	102,350.04	106,408.85	104,379.47
0128	4,639,200	150,681.21	.00	500.00	150,181.21	75,108.73	75,072.48	75,090.64
0129	5,233,100	169,971.07	.00	.00	169,971.07	93,207.49	76,763.58	84,985.57
0130	5,778,000	187,669.44	.00	250.00	187,419.44	91,889.70	95,529.74	93,709.74

TAXING DISTRICT NO. 47 PARK RIDGE BOR

COUNTY NO. 02 BERGEN

PAGE NO	NET TAXABLE VALUE	TOTAL TAXES (GENERAL)	TOTAL TAXES (SPECIAL)	DEDUCTION AMOUNT	NET AMOUNT OF TAXES	2024 TAXES (1ST HALF)	2024 TAXES (2ND HALF)	2025 TAXES (1ST HALF)
0131	5,208,000	169,155.85	.00	250.00	168,905.85	82,812.46	86,093.39	84,452.97
0132	7,052,800	229,074.94	.00	250.00	228,824.94	112,190.89	116,634.05	114,412.50
0133	6,096,800	198,024.05	.00	250.00	197,774.05	96,966.59	100,807.46	98,887.05
0134	6,151,000	199,784.46	.00	.00	199,784.46	97,954.72	101,829.74	99,892.27
0135	7,355,100	238,893.63	.00	.00	238,893.63	117,130.00	121,763.63	119,446.84
0136	5,157,900	167,528.57	.00	.00	167,528.57	82,139.61	85,388.96	83,764.30
0137	7,518,000	244,184.63	.00	.00	244,184.63	119,724.19	124,460.44	122,092.32
0138	5,488,500	178,266.47	.00	.00	178,266.47	87,404.39	90,862.08	89,133.25
0139	5,075,900	164,865.24	.00	.00	164,865.24	88,100.32	76,764.92	82,432.63
0140	6,336,400	205,806.24	.00	250.00	205,556.24	100,782.23	104,774.01	102,778.14
0141	3,341,800	108,541.67	.00	250.00	108,291.67	53,093.22	55,198.45	54,145.86
0142	3,942,500	128,052.42	.00	.00	128,052.42	62,784.38	65,268.04	64,026.23
0143	3,936,600	127,860.79	.00	.00	127,860.79	62,690.43	65,170.36	63,930.41
0144	3,881,400	126,067.89	.00	250.00	125,817.89	61,686.36	64,131.53	62,908.97
0145	3,882,200	126,093.88	.00	250.00	125,843.88	61,699.10	64,144.78	62,921.96
0146	3,917,100	127,227.42	.00	.00	127,227.42	62,379.90	64,847.52	63,613.73
0147	3,889,700	126,337.47	.00	250.00	126,087.47	61,818.53	64,268.94	63,043.77
0148	3,792,000	123,164.17	.00	.00	123,164.17	60,387.67	62,776.50	61,582.12
0149	5,463,100	177,441.48	.00	250.00	177,191.48	86,874.93	90,316.55	88,595.75
0150	6,272,500	203,730.79	.00	.00	203,730.79	99,889.61	103,841.18	101,865.42
0151	11,430,100	371,249.66	.00	.00	371,249.66	182,024.40	189,225.26	185,624.85
0152	6,799,300	220,841.27	.00	250.00	220,591.27	108,153.89	112,437.38	110,295.64
0153	11,892,600	386,271.65	.00	.00	386,271.65	189,389.69	196,881.96	193,135.84
0154	2,531,600	82,226.32	.00	.00	82,226.32	40,315.73	41,910.59	41,113.16
0155	6,188,300	200,995.97	.00	250.00	200,745.97	98,423.71	102,322.26	100,373.00
0156	5,731,100	186,146.12	.00	.00	186,146.12	91,267.80	94,878.32	93,073.07
0157	8,175,300	265,533.76	.00	500.00	265,033.76	129,941.69	135,092.07	132,516.91
0158	5,097,600	165,570.07	.00	.00	165,570.07	81,179.32	84,390.75	82,785.05
0159	5,169,100	167,892.37	.00	.00	167,892.37	82,317.96	85,574.41	83,946.21
0160	8,789,088	285,469.60	.00	500.00	284,969.60	139,716.28	145,253.32	142,484.82
0161	5,435,000	176,528.80	.00	750.00	175,778.80	86,177.42	89,601.38	87,889.43
0162	6,921,800	224,820.06	.00	.00	224,820.06	110,229.71	114,590.35	112,410.06
0163	5,062,800	164,439.73	.00	500.00	163,939.73	80,375.12	83,564.61	81,969.90
0164	6,881,200	223,501.37	.00	.00	223,501.37	109,583.17	113,918.20	111,750.72
0165	5,394,100	175,200.37	.00	.00	175,200.37	85,901.11	89,299.26	87,600.22
0166	6,120,200	198,784.11	.00	250.00	198,534.11	97,339.22	101,194.89	99,267.09
0167	6,068,900	197,117.86	.00	750.00	196,367.86	96,272.29	100,095.57	98,183.97
0168	5,967,500	193,824.40	.00	250.00	193,574.40	94,907.48	98,666.92	96,787.22
0169	5,557,500	180,507.60	.00	.00	180,507.60	88,378.24	92,129.36	90,253.84
0170	5,703,000	185,233.45	.00	250.00	184,983.45	90,695.33	94,288.12	92,491.75
0171	4,214,900	136,899.96	.00	250.00	136,649.96	66,997.34	69,652.62	68,325.00
0172	5,870,500	190,673.85	.00	.00	190,673.85	93,487.77	97,186.08	95,336.97
0173	7,281,300	236,496.62	.00	250.00	236,246.62	115,829.76	120,416.86	118,123.32
0174	6,755,100	219,405.64	.00	250.00	219,155.64	107,575.02	111,580.62	109,577.85
0175	6,454,700	209,648.65	.00	500.00	209,148.65	102,541.15	106,607.50	104,574.35
0176	6,809,700	221,179.04	.00	.00	221,179.04	108,444.53	112,734.51	110,589.55
0177	6,840,100	222,166.45	.00	750.00	221,416.45	108,553.64	112,862.81	110,708.27
0178	7,172,700	232,969.31	.00	.00	232,969.31	114,225.29	118,744.02	116,484.69
0179	6,354,000	206,377.91	.00	500.00	205,877.91	97,752.48	108,125.43	102,938.99
0180	6,537,100	212,325.00	.00	250.00	212,075.00	103,978.37	108,096.63	106,037.52
0181	6,056,500	196,715.11	.00	500.00	196,215.11	96,199.83	100,015.28	98,107.58
0182	7,644,300	248,286.86	.00	250.00	248,036.86	121,610.56	126,426.30	124,018.46
0183	8,053,500	261,577.68	.00	.00	261,577.68	128,252.03	133,325.65	130,788.86
0184	5,417,000	175,944.15	.00	250.00	175,694.15	86,140.76	89,553.39	87,847.10
0185	4,506,700	146,377.62	.00	.00	146,377.62	71,769.23	74,608.39	73,188.83
0186	6,365,700	206,757.93	.00	.00	206,757.93	101,373.82	105,384.11	103,378.99
0187	5,635,700	183,047.54	.00	250.00	182,797.54	90,661.87	92,135.67	91,398.80
0188	6,195,200	201,220.08	.00	500.00	200,720.08	95,878.12	104,841.96	100,360.05
0189	5,907,000	191,859.36	.00	.00	191,859.36	94,069.03	97,790.33	95,929.71
0190	6,291,200	204,338.18	.00	750.00	203,588.18	99,812.41	103,775.77	101,794.12
0191	4,742,600	154,039.66	.00	250.00	153,789.66	78,558.85	75,230.81	76,894.86
0192	6,776,400	220,097.48	.00	250.00	219,847.48	107,789.22	112,058.26	109,923.78
0193	5,600,400	181,900.99	.00	250.00	181,650.99	88,936.42	92,714.57	90,825.52
0194	6,685,300	217,138.54	.00	1,000.00	216,138.54	106,088.47	110,050.07	108,069.30
0195	6,599,300	214,345.29	.00	250.00	214,095.29	104,968.91	109,126.38	107,047.67

PAGE 0004

COUNTY NO. 02 BERGEN

	PAGE NO	NET TAXABLE VALUE	TOTAL TAXES (GENERAL)	TOTAL TAXES (SPECIAL)	DEDUCTION AMOUNT	NET AMOUNT OF TAXES	2024 TAXES (1ST HALF)	2024 TAXES (2ND HALF)	2025 TAXES (1ST HALF)
	0196	5,297,100	172,049.81	.00	.00	172,049.81	84,356.36	87,693.45	86,024.94
	0197	8,675,400	281,777.00	.00	.00	281,777.00	138,155.80	143,621.20	140,888.55
	0198	5,652,200	183,583.46	.00	.00	183,583.46	89,886.34	93,697.12	91,791.76
	0199	6,149,500	199,735.77	.00	.00	199,735.77	97,930.84	101,804.93	99,867.91
	0200	6,051,800	196,562.48	.00	500.00	196,062.48	96,124.97	99,937.51	98,031.27
	0201	6,315,700	205,133.92	.00	.00	205,133.92	100,577.59	104,556.33	102,566.98
	0202	7,440,100	241,654.44	.00	.00	241,654.44	118,483.64	123,170.80	120,827.24
	0203	7,428,200	241,267.95	.00	.00	241,267.95	118,294.14	122,973.81	120,634.00
	0204	5,892,800	191,398.13	.00	.00	191,398.13	93,842.90	97,555.23	95,699.10
	0205	6,549,400	212,724.49	.00	.00	212,724.49	104,299.23	108,425.26	106,362.28
	0206	6,142,500	199,508.40	.00	.00	199,508.40	97,819.36	101,689.04	99,754.22
	0207	6,819,300	221,490.86	.00	750.00	220,740.86	108,222.43	112,518.43	110,370.45
	0208	6,860,000	222,812.80	.00	.00	222,812.80	109,245.55	113,567.25	111,406.43
	0209	6,654,100	216,125.16	.00	250.00	215,875.16	120,642.29	95,232.87	107,937.60
	0210	6,128,100	199,040.69	.00	500.00	198,540.69	97,465.05	101,075.64	99,270.37
	0211	6,229,000	202,317.92	.00	.00	202,317.92	99,196.89	103,121.03	101,158.97
	0212	5,526,700	179,507.22	.00	250.00	179,257.22	94,206.78	85,050.44	89,628.63
	0213	5,731,200	186,149.40	.00	1,000.00	185,149.40	90,769.42	94,379.98	92,574.73
	0214	5,644,200	183,323.63	.00	500.00	182,823.63	89,633.95	93,189.68	91,411.85
	0215	7,004,700	227,512.66	.00	750.00	226,762.66	111,174.90	115,587.76	113,381.36
	0216	7,461,800	242,359.28	.00	.00	242,359.28	118,829.22	123,530.06	121,179.65
	0217	5,622,400	182,615.53	.00	250.00	182,365.53	89,411.77	92,953.76	91,182.79
	0218	6,244,400	202,818.09	.00	250.00	202,568.09	99,317.11	103,250.98	101,284.07
	0219	6,509,800	211,438.30	.00	250.00	211,188.30	103,543.62	107,644.68	105,594.17
	0220	7,270,200	236,136.09	.00	250.00	235,886.09	116,641.14	119,244.95	117,943.06
	0221	6,719,700	218,255.86	.00	.00	218,255.86	107,011.26	111,244.60	109,127.94
	0222	6,738,200	218,856.74	.00	.00	218,856.74	107,305.89	111,550.85	109,428.40
	0223	7,273,600	236,246.51	.00	250.00	235,996.51	115,707.14	120,289.37	117,998.28
	0224	6,789,200	220,513.21	.00	.00	220,513.21	108,118.06	112,395.15	110,256.63
	0225	7,247,600	235,402.07	.00	750.00	234,652.07	115,043.09	119,608.98	117,326.06
	0226	8,613,300	279,759.99	.00	500.00	279,259.99	136,916.84	142,343.15	139,630.03
	0227	8,920,700	289,744.35	.00	.00	289,744.35	142,062.18	147,682.17	144,872.19
	0228	4,013,500	130,358.48	.00	250.00	130,108.48	63,790.02	66,318.46	65,054.25
**DIST TOTAL		1,580,510,903	51,334,993.92	.00	48,000.00	51,286,993.92	25,038,760.02	26,248,233.90	25,643,502.78

COUNTY NO. 02 BERGEN

PAGE NO	NET TAXABLE VALUE	TOTAL TAXES (GENERAL)	TOTAL TAXES (SPECIAL)	DEDUCTION AMOUNT	NET AMOUNT OF TAXES	2024 TAXES (1ST HALF)	2024 TAXES (2ND HALF)	2025 TAXES (1ST HALF)
0001	1,346,005	43,718.24	.00	.00	43,718.24	21,435.13	22,283.11	21,859.12
**DIST TOTAL	1,346,005	43,718.24	.00	.00	43,718.24	21,435.13	22,283.11	21,859.12

TAXING DISTRICT NO. 47 PARK RIDGE BOR

COUNTY NO. 02 BERGEN

NAME OF OWNER ADDITIONAL OWNERS	PAGE NO.	BLOCK NO.	LOT NO.	LOT QUALIF.	ACCOUNT NO.	DEED BOOK PAGE	CLASS	PROPERTY LOCATION
ABABJIAN, MARY (LIFES ESTATE)	0117	1402	2	C1207		02126 02194	2	207 NO MAPLE AVE
ABDELHAK EDMUND	0155	1804	4		180404	08596 00409	2	115 PERRY STREET
ABDULSATAR, AHMAD & ALGHARBI, SHAMS	0172	2003	6.02			02756 00942	2	35 KINDERKAMACK ROAD
ABOLAFIA, MICHAEL & ERIC	0193	2208	7		220807	05081 01790	2	1 CLIFFORD DRIVE
ABRAHAM JEFFREY & STACEY	0176	2005	18		200518	08368 00530	2	7 WIELD COURT
ABRAHAM, KRISTEN R & MANOJ S	0081	1015	6		101506	04768 01522	2	6 SMITH AVENUE
ABRAHAMSON, LUCILLE & HARRY J	0039	703	8		070308	04253 01185	2	164 RIDGE AVENUE
ADAMIAN, MARIA	0010	103	3	C0232		05154 01158	2	232 CAMBRIDGE OAKS
ADAMS, DAVID & YELIZAVETA	0086	1102	9		110209	02690 01934	2	38 MIDLAND AVE
ADAY JR, DOUGLAS W & CASEY	0097	1202	44		120244	02443 01129	2	26 WEST PARK AVE
ADEL BRYAN S & STOCKER-ADEL BERTHA M	0204	2304	1		230401	08695 00054	2	211 PARK AVE
ADELMAN, FREDDIE & SLUTZKY, LINDA	0184	2102	11		210211	03819 00976	2	162 SIBBALD DRIVE
ADLER, STEVEN & NANCY	0010	103	3	C0231		04261 00679	2	231 CAMBRIDGE OAKS
AFRAM MARIO & JOANNE	0126	1406	25		140625	08024 00330	2	95 OAK AVENUE
AGBOOLA, BABATUNDE	0158	1808	4		180804	04617 00370	2	57 OAK AVENUE
AGOOS JEFFREY & NATALIE	0082	1019	1		101901	08790 00455	2	235 PASCACK ROAD
AGRO CONSTANCE & CHARLES J	0096	1202	26		120226		2	25 RIDGE AVE
AHMAD, WAQUAR & MALIK, AMARA	0176	2005	26		200526	04756 01161	2	14 QUEEN COURT
AHN, SEONGJIN & HUR, SARAH	0071	905	11		090511	03317 02050	2	5 PINE DRIVE
ALAVANJA, THOMAS J & JANE	0099	1203	13		120313	04480 01227	2	2 FREDERICK COURT
ALBANESE, MATTHEW CHARLES & VIRGINIA	0213	2403	15		240315	03452 01484	2	321 PARK AVENUE
ALBANIS FAMILY TRUST AGREEMENT	0029	604	44		060444	04680 00233	4A	176 COLONY AVENUE
ALBANO PASQUALE & ROSE MARIE	0010	103	3	C0230		08374 00063	2	230 CAMBRIDGE OAKS
ALDABBAS, KHALED G	0169	1916	6		191606	02290 02086	2	54 RIVERVALE ROAD
ALI, SALVATORE & CRISAFI, ROSEANNE	0024	601	22		060122	01915 02070	2	280 SPRING VALLEY
ALLEN DAWN & FOLEY DEBORAH	0028	604	33		060433	01177 02348	2	116 COLONY AVE
ALLEN DIANA	0011	103	3	C0241		08492 00050	2	241 CAMBRIDGE OAKS
ALLEN ELLEN S	0012	103	3	C0261		00791 00949	2	261 HAMPSHIRE RIDGE
ALLEN GEORGE & JENNIFER	0178	2006	1		200601	08431 00246	2	78 LILLIAN STREET
ALLEN, JENNIFER	0132	1507	4		150704	02353 02318	2	64 LINDEN AVE
ALLEN, WILLIAM & NICOLE	0221	2411	11		241111	03309 01699	2	255 CAPRI TERRACE
ALONSO, CLEMENTE & MANUELA	0129	1504	2		150402	02415 01938	2	10 STORMS AVE
ALPHONSO LEONARD & ANGELA CATANESE	0028	604	24		060424	08906 00187	2	1 COLEBROOK DRIVE
ALTERI, DINA	0055	805	1		080501	04936 01506	2	11 SO FIRST STREET
ALTOMARE SALVATORE & JACQUELYN	0064	901	20		090120	07789 00394	2	88 SECOND STREET
ALVAREZ DAVID & GABRIELA	0044	708	2		070802	09121 00774	2	145 NORTH AVE
ALVAREZ, ANA MARIA	0150	1705	4		170504	00774 01640	2	105 MAPLE TERRACE
AMATO, MICHAEL T & CUDDY, CAROLINE	0175	2005	4		200504	03417 00164	2	1 KINDERKAMACK RD
AMBEGAONKAR, ABHIJEET & MEGHANA	0063	901	12		090112	01698 00852	2	153 LEACH AVENUE
AMECANGELO, DAVID J	0211	2402	8		240208	04680 01609	2	10 STURMS PLACE
AMIRKHANIAN, MARTIN	0118	1402	2	C2095		04871 00873	2	95 NO MAPLE AVE
AMITRANO, YOLANDA	0103	1301	11		130111	05173 00622	2	104 FREMONT AVE
AMJG LIMITED CO	0135	1513	1		151301	01632 01121	4A	73 PARK AVE
AMONICA MONICA	0200	2303	23		230323	08178 00731	2	2 FAIRVIEW CT
AMORESE ROBERT P & DIANE A	0019	404	2		040402	08427 00399	2	125 SPRING VALLEY RD
AMUSO MICHAEL D	0045	709	10		070910		2	61 MIDLAND AVE
ANAGNOSTAKOS (ETALS) CHRISTINE	0190	2204	19		220419	00725 01363	2	1 HENRY AVENUE
ANASTOS, CHARLES S (ETAL)	0189	2204	9		220409	01717 00851	2	72 DE GROFF PLACE
ANDERS IX, CHARLES	0118	1402	2	C2075		03890 01567	2	75 NO MAPLE AVE
ANDERSON, JEAN M & STEVEN	0188	2203	4		220304	03231 02230	2	6 NEER DRIVE
ANDERSON, LORI	0047	713	6			04675 00392	2	100 RIDGE AVE
ANDREWS, ERIN C & HERNANDEZ, XAVIER	0121	1402	2	C4163		05058 01895	2	163 NO MAPLE AVE
ANGELES, KEVIN	0053	802	15		080215	03365 00198	2	1 MADER PLACE
ANGELILLO JAMES N	0022	503	9		050309	08102 00279	4A	67 SPRING VALLEY R
ANGELILLO LORRAINE	0068	903	9		090309	01463 00559	2	6 W PINE DRIVE
ANGELILLO, JAMES & KARA	0132	1506	15		150615	03447 01002	2	23 NO MAPLE AVE
ANGELILLO, LORRAINE L	0022	503	7		050307	03555 01277	2	75 SPRING VALLEY R
ANGELOVA, DIJANA	0027	604	6		060406	02871 00941	2	209 ALBERON DRIVE
ANGIULI FRANCESCO & MARIE	0181	2010	3		201003	08824 00247	2	250 PARK AVENUE
ANGUS JEFFREY M & MEKISSA A	0042	707	15		070715	00634 02291	2	123 MIDLAND AVE
ANGYAL GREGORY	0118	1402	2	C2097			2	97 NO MAPLE AVE
ANNICHIARICO, SHARON	0121	1402	2	C4179		04782 01598	2	179 NO MAPLE AVE
ANTOGNINI DANIEL & MARY ELLEN	0193	2208	11		220811		2	1 HINSON PLACE
ANTOKAL DANIEL J & LURA K	0187	2201	14		220114	08109 00598	2	82 OAK AVENUE
ANTON THOMAS & FLORENCE M	0102	1205	6		120506	08251 00591	2	58 BRAEMAR DR
ANTOSHAK STEVE & HELEN	0195	2301	1		230101	07957 00900	2	59 DE GROFF PLACE
ANZILOTTI, ROBERT S & JENNIFER A.	0177	2005	37		200537	07723 00259	2	6 KING ROAD
APA JOSEPH & CHRISTINE	0212	2402	22		240222	00889 00495	2	275 PARK AVENUE

TAXING DISTRICT NO. 47 PARK RIDGE BOR

COUNTY NO. 02 BERGEN

NAME OF OWNER ADDITIONAL OWNERS	PAGE NO.	BLOCK NO.	LOT NO.	LOT QUALIF.	ACCOUNT NO.	DEED BOOK PAGE	CLASS	PROPERTY LOCATION
APICE, DANIEL	0159	1809	11		180911	04016 00614	2	187 ROCK AVE
APPELBLATT LAWRENCE & COLLEEN	0178	2006	5		200605	08194 00344	2	26 WIELD COURT
APPIAH, KWASI	0136	1516	1	C0563		02256 01708	2	56C HAWTHORNE AVE
APREDA, MICHAEL & KRISTEN	0031	605	19		060519	03849 00625	2	176 STEPHEN DRIVE
APSAN, VERONICA	0010	103	3	C0234		03250 01612	2	234 CAMBRIDGE OAKS
ARAK JOSH & IVY	0193	2208	4		220804	01524 01979	2	53 FAIRVIEW AVE
ARAUJO, MEDALIT	0090	1107	7		110707	04442 00001	2	22 LAKEVIEW AVE
ARCODIA, PHILIP & NORAH	0022	503	11		050311	07669 00187	2	87 GREENBROOK PL
ARDIZZONE FRANK & ARDIZZONE MICHAEL	0226	2505	1		250501	00962 00271	2	2 LOCKWOOD PLACE
ARELLANO, CYNTHIA EMMA & EDGAR ISAAC	0026	603	16		060316	04331 00688	2	128 WARREN RD
ARIAS, SARAH	0046	711	7		071107	05110 00314	2	21 BRANTON STREET
ARMAO ANTONIO & ROBYN	0078	1007	5		000705	01472 00581	2	40 CIRCLE DR
ARNHOLD JR, WILLIAM E ETAL	0164	1908	6		190806	03629 01001	2	106 HIGHLAND ST
ARONOWITZ NORMAN L & MICHELLE M	0108	1311	9		131109		2	81 SOUTH FIFTH ST
ARSLAN, EMRAH & HATICE	0023	601	17		060117	03877 01127	2	210 ALBERON DRIVE
ARTESONA JR, ALFRED & OHAGEN, JULIAN	0031	605	9		060509	04411 00905	2	114 SPLIT ROCK LAN
ARYA SAMAJ OF NEW JERSEY INC	0137	1601	8		160108	04779 00372	15D	32 PARK AVE
ASATRYAN, LYULIANA & ROMAN	0216	2406	19		240619	05082 00313	2	5 STURMS PLACE
ASCOLESE, JEFFREY & LAURA	0220	2410	7		241007	04850 00494	2	243 HOMESTEAD PLAC
ASENCIO ALEX & KIMBERLY M	0189	2204	2		220402	00110 00693	2	58 DE GROFF PLACE
ASKEW, MARY JANE	0019	404	6		040406	04668 01761	2	135 SPRING VALLEY
ASOK, J DANIEL & MARY KRISTELYN ANN	0082	1019	2		101902	04083 00854	2	30 GRAND AVE
ATHIMATTATHIL, ROBIN ETALS	0197	2302	4		230204	04677 01067	2	218 PARK AVENUE
ATTONG JEFFREY & ANTONIETA	0083	1019	14		101914	08298 00401	2	195 PASCACK RD
ATTONG JOHN & LILLIAN	0109	1311	19		131119		2	74 ANN TERRACE
AUERBACH, RANDY J	0017	103	3	C2551		04860 00710	2	255 BEARWOODS RD
AULD, BRYAN & KATHERINE DAPOLITO	0188	2201	19		220119	05095 00214	2	106 OAK AVENUE
AULETTA CAMILLE T	0033	606	21		060621	01175 02278	2	10 CATHERINE TERR
AVEDON ROBERT & CYNTHIA	0150	1705	7		170507		2	19 BROADWAY
AYNEJIAN RUTH H	0194	2209	4		220904	08402 00313	2	70 FAIRVIEW AVE
B & T REAL ESTATE LLC	0122	1403	1		140301	01766 02097	4A	208 HAWTHORNE AVE
BABCOCK BRUCE R	0028	604	23		060423		2	3 COLEBROOK DRIVE
BABCOCK FLOYD R & VALERIE	0219	2409	3		240903		2	244 CAPRI TERRACE
BABCOCK, JAMES M & MICHAEL G TRSTES	0053	802	16		080216	05095 01544	2	3 KYLE COURT
BABCOCK, JAMES M & MICHAEL G TRSTES	0087	1103	6		110306	04897 00352	2	47 MIDLAND AVE
BACHRACH JOEL	0165	1909	13		190913	08060 00866	2	60 CHESTNUT AVE
BACK JOANNE	0030	605	8		060508	08749 00180	2	116 SPLIT ROCK LAN
BADER, GERILYN	0007	103	3	C0157		03890 00081	2	157 ASHLEY PLACE
BAGEL PARK REALTY LLC	0153	1801	2		180102	04402 01979	4A	150 KINDERKAMACK RD
BAILEY, JAMES A & MARTA I	0189	2204	1		220401	02112 02066	2	56 DE GROFF PLACE
BAIRD JAMES & DENISE APPEL BAIRD	0183	2102	9		210209	07661 00900	2	158 SIBBALD DRIVE
BAKER - HARTIGAN REVOCABLE TRUST	0005	103	3	C0032		05171 01974	2	32 SHERWOOD DOWNS
BAKER JEFFREY & LUGO BLANCA	0151	1705	14			08577 00107	2	1 CHADWICK CT
BAKER JUDITH	0011	103	3	C0237		08126 00553	2	237 CAMBRIDGE OAKS
BAKER, ASLEY & SCOTT	0051	718	11		071811	05110 01472	2	4 NORTH THIRD STREET
BALAMURUGAN, THIRUNAVUKARASU ETAL	0082	1019	4		101904	02980 02356	2	18 GRAND AVENUE
BALDERAMA, ALLAN & CARI	0174	2004	10		200410	02667 01103	2	81 CHESTNUT AVENUE
BALDINO MICHAEL & ALYSSA	0219	2409	8		240908	01485 00197	2	256 CAPRI TERRACE
BALKE, THOMAS J & CORRA, TRACI	0178	2005	43		200543	03645 01184	2	18 KING ROAD
BANTA, MATTHEW & BETH	0179	2008	1		200801	03790 01513	2	106 RIVERVALE RD
BARBAGALLO JOSEPH & DEMAIO CHRISTEN	0228	2509	3		250903	01379 01333	2	6 KENT ROAD
BARBIERI DEBORAH	0061	809	5		080905	07891 00404	2	16 FOURTH STREET
BARBOSA, DAVID	0116	1402	2	C1187		01550 02243	2	187 NO MAPLE AVE
BARGMANN NATHANIEL R	0095	1202	13.01				2	8 LEROY PLACE
BARISH BRUCE & SARAH	0058	807	6		080706	09331 00168	2	156 LEACH AVENUE
BARKHO MATTHEW & ROLA	0086	1103	1		110301	00272 02414	2	52 LOUVILLE AVE
BARNES WILLIAM II & JENNIFER	0174	2004	5		200405	00403 02433	2	7 KING ROAD
BARNETTE, LAURA & MICHAEL	0066	902	9		090209	03412 00366	2	6 MAPLELEAF DRIVE
BARRENA MARIO T & JANE E	0225	2504	8		250408	07829 00161	2	6 BARKER COURT
BARRETT JAMES J JR & BARBARA K	0025	602	5		060205	00000 00000	2	118 WARREN RD
BARRETT, CHRISTOPHER C & JESSICA M	0045	709	5		070905	02567 02491	2	71 MIDLAND AVE
BARRETT, JAMES & SIMONA KORIK-	0223	2501	20		250120	02510 02182	2	235 ELLIN DRIVE
BARROS ANTHONY & EMILLE	0151	1706	1		170601	00225 02127	2	102 MAPLE TERRACE
BARRY WILLIAM J & PATRICIA	0099	1203	24		120324	07982 00057	2	45 SO FIFTH ST
BARTLO JOHN & HELEN	0209	2307	9		230709	00374 02386	2	1 GROBEL PLACE
BARTOLI ORESTE & ROSEMARIE	0102	1205	5		120505		2	54 BRAEMAR DR
BARTUCCELLI, NICOLE	0062	901	4		090104	04215 00096	2	169 LEACH AVE
BARTZ THOMAS & JENNIFER	0074	1001	5		100105	09423 00314	2	107 LAFAYETTE AVE

TAXING DISTRICT NO. 47 PARK RIDGE BOR

COUNTY NO. 02 BERGEN

NAME OF OWNER ADDITIONAL OWNERS	PAGE NO.	BLOCK NO.	LOT NO.	LOT QUALIF.	ACCOUNT NO.	DEED BOOK	DEED PAGE	CLASS	PROPERTY LOCATION
BARUK (TRUSTEE) JANET C	0175	2005	10		200510	00712	01801	2	131 SIBBALD DRIVE
BARUTH ASTRID M	0114	1316	25		131625			2	3 LANG COURT
BASCIANO, KIM A	0159	1809	3		180903	02115	01133	2	178 PARK AVE
BASELICE JUDITH G	0100	1203	34		120334	07907	00119	2	54 LAURA LANE
BASLINE HAWTHORNE AVENUE LLC	0134	1512	3		151203	02599	02110	4A	15-27 HAWTHORNE AVE
BASLINE NORTH MAPLE AVENUE LLC	0134	1512	4		151204	01893	00675	4C	16 NORTH MAPLE AVE
BASKAPAN ADNAN & LISA R	0064	901	23		090123	08409	00033	2	128 FREMONT AVE
BASNA ZUIHER & SAOUSAN	0095	1202	23		120223	01390	02450	2	33 RIDGE AVE
BATES LORRAINE M	0069	903	31		090331	00885	00759	2	7 MAPLELEAF DRIVE
BATISTA, LILLIAN S.; ETALS	0155	1804	1		180401	07691	00195	4A	155 KINDERKAMACK R
BATTAGLIA MARGARET A	0144	1604	3	C0491				2	49A SO MAPLE AVE
BATTAGLIA-R -F:JANOUSEK TRUSTEE	0160	1903	3		190303			2	92 KINDERKAMACK RD
BATTAGLIA, KELLY A	0078	1007	8		100708	02335	01352	2	41 CIRCLE DRIVE
BAUER PETER F & MUEHLBAUER SUSAN T	0151	1705	9		170509			2	29 BROADWAY
BAUER THOMAS W	0143	1604	3	C0452		07997	00058	2	45B SO MAPLE AVE
BAUM,KENNETH L& TSUEI,WENDY	0013	103	3	C0263		03902	01975	2	263 HAMPSHIRE RIDGE
BAUMANN CRAIG & MICHELE	0213	2404	2		240402	08241	00297	2	4 SEIBERT COURT
BAUMANN, STEVEN C & JUSTINE D	0216	2406	21		240621	04246	00391	2	9 STURMS PLACE
BAXA WALTER R III & PATRICIA	0032	606	9		060609			2	88 BROOK RD
BAXT RICHARD & SUSAN	0014	103	3	C0287		09398	00319	2	287 HAMPSHIRE RIDGE
BAXTER GUS JR & SHEA VIRGINIA A	0164	1909	4		190904			4A	134 PARK AVE
BEAR'S NEST DEVELOPERS LLC	0003	103	3					1	BEAR'S NEST
BEARS NEST DEVELOPERS L L C	0017	206	1		020601	07853	00644	1	BEARS NEST SECTION
BEARS NEST DEVELOPERS LLC	0017	206	2					1	SPRING VALLEY RD
BEATTIE, JANICE C	0206	2304	29		230429	05238	00068	2	269 VITMAR PLACE
BEEBE, MATTHEW KENNETH & NIRANJANI	0151	1705	12			02668	00350	2	5 CHADWICK CT
BEER MARK E & LAURA J	0061	809	3		080903			2	8 FOURTH STREET
BEER MELVILLE E & HELYN N	0107	1308	7		130807			2	72 FREMONT AVE
BEGENDIK, OMER & GIZEM G	0062	809	22		080922	03581	01480	2	25 THIRD STREET
BEHNKE, KATELYN R & DONALD	0141	1604	3	C0072		04106	01132	2	7B SO MAPLE AVE
BEHRENS, THOMAS & JENNIFER	0073	906	5		090605	01727	01534	2	4 LENAPE RD
BEHRINGER, BRUCE E TRUSTEE	0201	2303	32		230332	04936	00862	2	25 FAIRVIEW AVE
BEHROOJ,ALI & HELEN M	0123	1403	2	C0090		03566	00776	2	90 HAWTHORNE AVE
BEHZADI,MOHAMMADAMIN & ROYA	0079	1011	3		101103	04956	00468	2	81 LAWN ST
BEIER, DANIELLE N ETAL	0167	1912	11		191211	05077	01334	2	169 MANSFIELD RD
BELASIC DOROTHY	0088	1104	12		110412	00651	01641	2	34 RIDGE AVE
BELL GERALDINE	0211	2402	11		240211	07647	00216	2	4 STURMS PLACE
BELLO JOHN & ESTI	0182	2011	13			00227	00264	2	25 WIELD COURT
BELLUCCI, MICHAEL V & ALEXANDRA	0041	706	11		070611	04346	00676	2	132 MIDLAND AVE
BELMONTE AUGUSTA H	0049	716	1		071601	00907	02081	2	22 BRANTON STREET
BEN-DAVID BARBARA	0010	103	3	C0221		09042	00265	2	221 CAMBRIDGE OAKS
BENANTE JOSEPH & DOLORES	0063	901	13		090113			2	151 LEACH AVE
BENANTE, CHARLES & JANET	0180	2008	9			07679	00795	2	118 RIVERVALE RD
BENINCASO,ALYSSA	0196	2301	15		230115	03786	01308	2	46 PARKVIEW DRIVE
BENISON GERALD I & GAY E	0152	1706	15		170615	07980	00395	2	87 CYPRESS STREET
BENNE, PAUL & KETTY	0074	1001	3		100103	03513	01942	2	112 GRAND AVE
BENNETT, DANIEL & RAPHAEL, JOYCE	0069	903	24		090324	04187	00118	2	4 WILLOW COURT
BERENSON, RONALD & ANNETTE	0027	604	18		060418			2	187 STEPHEN DR
BERGEN COUNTY OF	0150	1702	6		170206			15C	PASCACK ROAD
BERGEN COUNTY OF	0185	2103	7		210307			15C	WOODDALE PARK
BERGEN COUNTY OF	0185	2103	8		210308			15C	WOODDALE PARK
BERGEN COUNTY OF	0185	2103	9		210309			15C	WOODDALE PARK
BERGEN COUNTY OF	0185	2103	10		210310			15C	WOODDALE PARK
BERGENFELD, ADAM & ANDRON, KIMBERLY	0005	103	3	C0037		04400	00884	2	37 SHERWOOD DOWNS
BERGER CHARLES & ANTOINETTE	0184	2102	14		210214			2	272 PARK AVE
BERGER, TIMOTHY & SIGAL	0054	803	12		080312	03334	02292	2	18 WINDSOR DRIVE
BERMUDEZ, EMILIO & VIVIANA	0098	1202	55		120255	03331	00712	2	51 RIDGE AVE
BERNARD,VINCENT & VARGHESE,GRENA	0037	701	3		070103	03776	01807	2	161 MOUNTAIN AVENU
BERNSTENGEL THOMAS & LYNN	0188	2201	17		220117			2	94 OAK AVENUE
BERTETTI SCOTT P & DIETZ KAREN E	0227	2507	6		250706	09130	00350	2	270 PROSPECT AVENUE
BERUBE, RYAN & ALLYSON	0210	2401	14		240114	03342	01130	2	213 HOMESTEAD PLACE
BETANCOURT, DAVID ETAL	0079	1009	1		100901	04067	01057	2	27 TUXEDO AVENUE
BETTEGA, MICHAEL R & NICOLE	0221	2411	17			02808	00842	2	259 KNOLL DRIVE
BETTINGER THOMAS	0146	1604	3	C1271		08098	00741	2	127A SO MAPLE AVE
BEVACQUA FRANK F & PATRICIA	0016	103	3	C0317		08024	00123	2	317 FORESTER WAY
BHATNAGAR DHAIRYA P & PRAKASH M B	0035	608	18		060818			2	1 MARTI ROAD
BIANCO, JOSEPH B & MICHELLE	0043	707	30		070730	04338	00399	2	4 MAE COURT
BIANCOROSSO FRANK C & JENNIFER L	0099	1203	14		120314	07858	00046	2	86 PASCACK RD

TAXING DISTRICT NO. 47 PARK RIDGE BOR

COUNTY NO. 02 BERGEN

NAME OF OWNER ADDITIONAL OWNERS	PAGE NO.	BLOCK NO.	LOT NO.	LOT QUALIF.	ACCOUNT NO.	DEED BOOK PAGE	CLASS	PROPERTY LOCATION
BIANCOROSSO MICHAEL & GRACE	0034	608	5		060805		2	69 NORTH FIFTH STR
BICKLEY LEROY & BARBARA (TRUSTEES)	0141	1604	3	C0032		09580 00083	2	3B SO MAPLE AVE
BIGGAR, ELIZABETH A	0142	1604	3	C0132		05105 01463	2	13B SO MAPLE AVE
BILZ WALTER & PATRICIA	0048	715	3		071503		2	69 MOUNTAIN AVENUE
BINDRA, GURSHARN & KATHARINA	0114	1316	22		131622	02514 01168	2	7 ORCHARD RD
BIONDI, GUY L & ANN M	0101	1204	1		120401	02921 01050	2	57 LAURA LANE
BIONDO, JOHN & CATHERINE	0033	607	2		060702	03385 00835	2	6 COLEBROOK DR
BIRCH WILLIAM & LISA	0180	2008	8			07725 00583	2	114 RIVERVALE RD
BIRDSALL III, WILLIAM V	0212	2403	7		240307	04833 01161	2	5 BARI LANE
BIRNBAUM, MICHAEL & LISA	0005	103	3	C0041		01969 00696	2	41 WHITNEY HILL
BISANZO, MARK & MARY JANE	0187	2201	8		220108		2	67 DE GROFF PL
BISDALE, REB & PERRICELLI, MICH	0144	1604	3	C0591		04785 00147	2	59A SO MAPLE AVE
BISHNOI SHIV & RAJAY	0052	802	6		080206	01120 01472	2	158 SPRING VALLEY
BIVETTO, FREDERICK C ETAL	0054	803	11		080311	03001 02042	2	16 WINDSOR DRIVE
BIWALD, JAMES & SHANA	0100	1203	27		120327	05170 00619	2	42 LAURA LANE
BLAKE ALECIA	0016	103	3	C0310		08177 00755	2	310 CHELSEA MANOR
BLECHER, BARRY	0006	103	3	C0138		02239 01391	2	138 ASHLEY PLACE
BLISS BRADLEY A & LYNDA M	0165	1909	24		190924	08435 00858	2	107 KINDERKAMACK R
BLISS JEFFREY C & MONIQUE	0035	608	22		060822	08181 00512	2	7 MARTI ROAD
BLOOMFIELD PROP INC C/O BECK/VILLAT	0092	1110	13		111013	08026 00982	2	32 SUMMIT ST
BLUE EMPORIUM LLC	0164	1909	7		190907	04216 00808	2	40 CHESTNUT AVE
BLUM,STEPHANIE&PATRICK,CHRISTOPHER	0193	2208	2		220802	03011 00156	2	57 FAIRVIEW AVE
BLUMENBERG THEO & ALBINA	0169	1916	3		191603		2	168 MANSFIELD RD
BNYDER, DAYLINDA & MICHELLE & JAY	0020	501	6		050106	03508 00736	2	15 SPRING VALLEY RD
BOBER BERNARD R & JANET M	0012	103	3	C0259		08831 00783	2	259 FORESTER WAY
BOENIGK, ANNETTE	0069	903	27		090327	05024 00633	2	30 PINE DRIVE
BOGACZ, EDWARD & CAROLYN E. TRUSTEES	0195	2209	12		220912	04970 01622	2	38 FAIRVIEW AVE
BOGERT ROBERT E & GIBBS CLAUDIA L	0036	608	25		060825		2	10 MARTI ROAD
BOGGIS GREG A & VALERIE D	0054	803	9		080309	00327 00407	2	12 WINDSOR DRIVE
BOHUS THEODORE A & HARVEY HARRIET	0080	1012	4		101204	09315 00390	2	66 SUMMIT STREET
BOLELLA THOMAS A III & NORELLAN B-	0222	2501	11		250111		2	246 KNOLL DRIVE
BONANNO SUZANA G	0024	601	19		060119	00371 00372	2	214 ALBERON DRIVE
BOND REGINA O	0129	1503	3		150303	09008 00167	2	22 MILL ROAD
BONO JOHN & JULIA	0019	405	1		040501		2	189 W LEACH AVE
BOOS, JOHN	0170	1916	17		00002360	04440 00282	2	61 LILLIAN STREET
BOOTH KEVIN B & VICKIANN	0178	2006	3		200603		2	82 LILLIAN ST
BORDERLINE PROPERTIES CORP	0124	1405	2		140502	07839 00463	2	198 KINDERKAMACK R
BORDERLINE PROPERTIES CORP.	0124	1405	3		140503	07839 00463	4A	194 KINDERKAMACK ROAD
BORGENSEN ANDREW C & HEATHER M T-	0090	1107	13		110713	08478 00450	2	42 RANDOLPH ST
BOROUGH OF PARK RIDGE	0018	304	1				15C	BRAE BLVD
BOROUGH OF PARK RIDGE	0018	403	10		040310		15C	BRAE BOULEVARD
BOROUGH OF PARK RIDGE	0029	604	44.01			00856 02403	15C	FOREST STREET
BOROUGH OF PARK RIDGE	0029	604	45		060445	05050 00330	2	41 FOREST STREET
BOROUGH OF PARK RIDGE	0035	608	15		060815	05191 00942	1	NORTH FIFTH STREET
BOROUGH OF PARK RIDGE	0051	801	8		080108		15C	159 RIDGE AVE
BOROUGH OF PARK RIDGE	0052	802	3		080203		15C	159 RIDGE AVE
BOROUGH OF PARK RIDGE	0130	1504	8		150408		15C	33 PARK AVE
BOROUGH OF PARK RIDGE	0150	1702	7		170207		15C	END EAST AVENUE
BOROUGH OF PARK RIDGE	0160	1902	2		190202	08515 00599	15C	PERRYLAND STREET
BOROUGH OF PARK RIDGE	0191	2205	11				15C	NEW STREET
BOROUGH OF PARK RIDGE	0193	2207	16			08965 00454	15C	FAIRVIEW AVE
BORSELLA, KERI L & ALAN S, JR	0167	1912	14		191214	04421 00246	2	163 MANSFIELD ROAD
BOSCO, RONALD & LUCILLE	0173	2003	18		200318		2	6 DUKE COURT
BOSI, JOHN C & COURTNEY A	0048	715	2		071502	03490 01218	2	71 MOUNTAIN AVE
BOSI, RICHARD	0150	1702	5		170205	03542 00043	2	108 EAST AVENUE
BOSWORTH, JASMINE & ELAN	0200	2303	22		230322	04539 01626	2	9 FAIRVIEW AVE
BOTTINO GEORGE & JEANETTE	0030	604	52		060452		1	68 FOREST ST
BOTTINO GEORGE & JEANETTE	0030	604	53		060453		1	INSIDE LOT
BOTTINO GEORGE & JEANETTE	0030	604	54		060454		1	FOREST ST
BOTTINOR GEORGE & ODETTE	0029	604	41		060441	07853 00094	2	160 COLONY AVE
BOUCKENOOGHE KAREN	0078	1007	3		100703	08104 00327	2	26 ETHERIDGE PLACE
BOUGHER, JAMIE L & ALEXANDRA	0192	2207	9		220709	02045 01387	2	65 FAIRVIEW AVE
BOVINO SCOTT & SUSAN	0224	2503	5		250305	01448 02050	2	231 PROSPECT AVE
BOWER RUSSELL C & MARIE	0071	905	7		090507		2	13 PINE DRIVE
BOWLES PAUL & BROOK E	0179	2007	5		200705	01244 00142	2	81 LILLIAN STREET
BOYLE KATHRYN L	0161	1904	9		190409		2	80 TERRACE STREET
BOYLE PATRICK & ANDREA	0185	2103	15		210315	09656 00299	2	328 PARK AVENUE
BOZZI JR, MICHAEL ANGELO	0118	1402	2	C2089		04563 01569	2	89 NO MAPLE AVE

TAXING DISTRICT NO. 47 PARK RIDGE BOR

COUNTY NO. 02 BERGEN

NAME OF OWNER ADDITIONAL OWNERS	PAGE NO.	BLOCK NO.	LOT NO.	LOT QUALIF.	ACCOUNT NO.	DEED BOOK	DEED PAGE	CLASS	PROPERTY LOCATION
BOZZONE RICHARD T SR & DOROTHY F	0032	606	8		060608	07738	00221	2	86 BROOK RD
BRACCONERI, MATTHEW & STEPH.	0202	2303	54		230354	02077	00942	2	4 TULIP COURT
BRADLER, DAVID & LINDA	0027	604	7		060407	03605	00238	2	207 ALBERON DRIVE
BRADLEY, STEVEN JOHN & DIANA GAIL	0200	2303	20		230320	03335	00199	2	269 ROCK AVE
BRAGG, MICHELLE & LUCAS	0072	905	24		090524	04837	00166	2	131 FREMONT AVE
BRANCATO LORRAINE	0007	103	3	C0144		08651	00294	2	144 ASHLEY PLACE
BRATCHER, DANIEL & BRIELLE	0193	2208	5		220805	02978	00883	2	49 FAIRVIEW AVE
BRATTLOF MURIEL M	0068	903	13		090313	08356	00414	2	14 W PINE DRIVE
BRATTOLI, MARTA & CORRADO	0100	1203	38		120338	01975	00032	2	37 WEST PARK AVE
BRAUN GERTRUDE R	0104	1302	6		130206			2	100 GLENDALE RD
BRAUN,JOSEPH A. & EVALYNNE V	0067	902	24		090224			2	6 SPRING VALLEY RD
BRAUNWORTH, JOSEPH WILLIAM	0227	2507	2		250702	04078	01953	2	272 PROSPECT AVE
BREEN, BRIGID K	0157	1806	2		180602	03340	02347	2	57 HIGHVIEW AVE
BREEN, BRIGID KATHLEEN TRSTE	0196	2301	17		230117	02887	01864	2	43 PARKVIEW DRIVE
BREIT ERWIN D & GLORIA	0030	605	6		060506			2	120 SPLIT ROCK LAN
BREITBART ROBERT T & CHERYL J	0203	2303	66		230366			2	17 CLIFFORD DRIVE
BRENNAN, KATE & BAXTER, AUSTIN	0199	2303	5		230305	04554	01773	2	50 DE GROFF PLACE
BRENNAN, ROBERT & JULIE	0046	712	3		071203	07638	00123	2	93 LOUVILLE AVE
BRENNEN COLLEEN	0172	2003	4		200304	07942	00637	2	49 KINDERKAMACK RD
BRETT, DOUGLAS & DOWD, DEBORAH	0049	715	7		071507	02383	02084	2	39 NO FIFTH ST
BREWER STEPHEN & GAYLA	0074	1001	13		100113	08147	00222	2	49 VICTOR HUGO ST
BRICKMAN MICHAEL & SHERRI	0024	601	18		060118	09612	00462	2	212 ALBERON DRIVE
BRINDISI, KATERINE A.	0039	703	2		070302	03655	01843	2	165 NORTH AVE
BRINKERHOFF ROBERT C & EHRLICH KATE	0062	809	16		080916			2	39 THIRD STREET
BRISCOE, CURT & JENNIFER	0217	2408	5		240805	01787	00739	2	234 SHAW PLACE
BRITLIND PROPERTIES LLC	0137	1517	2		151702	08304	00223	4A	77-79 MARKET ST
BRIZZIO,MARIANO M ETAL	0142	1604	3	C0171		05038	00352	2	17A SO MAPLE AVE
BROADWAY PARK RIDGE LLC C/O POTENZA	0160	1902	1		190201	01607	02367	4A	89 BROADWAY
BRODERICK RICHARD & KRISTIN	0029	604	40		060440	08648	00014	2	146 COLONY AVE
BRODERICK, CHARLES R & PATRICIA M	0113	1316	7		131607			2	3 GERARD COURT
BRODERICK, DENISE	0022	503	6		050306	01944	02192	2	79 SPRING VALLEY R
BROGAN, JOHN & LEONORA	0144	1604	3	C0551		04322	01898	2	55A SO MAPLE AVE
BROGAN, THOMAS & YULIYA	0092	1110	10		111010	02412	00235	2	8 LAKEVIEW AVE
BRONSTEIN DANIEL & MEREDITH	0214	2405	1		240501	08720	00123	2	233 HOMESTEAD PLACE
BROTHERSTON ELLEN M	0019	404	1		040401			2	139 SPRING VALLEY
BROWN KENNETH & HEIDI	0061	809	6		080906	01278	00178	2	26 FOURTH STREET
BROWN VIRGINIA R	0122	1403	2	C0074		08966	00029	2	74 HAWTHORNE AVE
BROWN, (TRUSTEES) JUNE & WILLIAM	0098	1203	8		120308	01453	01581	2	15 WEST PARK AVE
BROWN, DEBORAH A	0180	2009	11		200911	02352	00924	2	5 HALL COURT
BROWN, EVAN & KAITLIN	0223	2502	7		250207	04049	01236	2	233 VITTORIO COURT
BROWN, LISA	0195	2209	13		220913	07675	00491	2	74 FAIRVIEW AVE
BROWN, NATE & KAREN	0173	2003	17		200317	01971	00817	2	4 DUKE COURT
BROWN, SCOTT & BARBARA	0197	2301	25		230125	04583	01631	2	46 OAK AVENUE
BROWNE DANIEL & RACHELLE	0201	2303	35		230335	08345	00849	2	4 CLIFFORD DRIVE
BROWNE DONALD C	0078	1006	10		100610	07874	00900	2	120 LAFAYETTE AVE
BRUNETTO, MARK & JESSICA	0105	1303	5		130305	04177	01873	2	18 LAUREL HILL RD
BRUNO JOSEPH J & JOYCE A	0149	1701	4		170104	08013	00788	2	29 PASCACK RD
BRUNO, KYLE S & CALLAHAN, PATRICIA	0163	1907	2		190702	04162	00537	2	108 OAKLAND STREET
BRUNO, MICHAEL & BRIDGET	0187	2201	6		220106	04790	00280	2	93 DE GROFF PLACE
BRUSSEL PHILLIP D & SUSAN H	0008	103	3	C0202		09178	00156	2	202 BEARWOODS RD
BRYSLAWSKYJ WADEK J & MARILYN	0106	1307	4		130704	07818	00832	2	76 FERNALD ROAD
BUB DAVID & MADELINE	0186	2103	25		210325	00383	02281	2	7 BONA COURT
BUB DAVID P	0186	2103	28		210328			2	8 BONA COURT
BUCCO JR, JOSEPH & CHRISTINE	0044	708	1		070801	02698	00845	2	149 NORTH AVE
BUCHAKJIAN, SERGE & ANITA	0009	103	3	C0220		04392	01471	2	220 BEARWOODS RD
BUCKINGHAM, WILLIAM D & REBECCA L	0097	1202	46		120246	03091	01704	2	32 WEST PARK AVE
BUCKNER ANDREW & DANIELLE	0183	2102	10		210210	08914	00054	2	160 SIBBALD DR
BUHL CAROL A TRUSTEE	0012	103	3	C0257		08931	00380	2	257 FORESTER WAY
BUHLER FRANK & ANITA	0146	1604	3	C1171		01605	01727	2	117A SO MAPLE AVE
BUKVIC, MILE & KATICA	0144	1604	3	C0511		01811	00218	2	51A SO MAPLE AVE
BUONAROTA DANIEL B & JOSEPHINE	0188	2202	4		220204			2	25 HENRY AVE
BUONAURO LINDA J	0001	102	2		010202			2	231 EMILY DRIVE
BUONOCORE FRANK J	0159	1809	8		180908	08708	00963	2	193 ROCK AVE
BURDEL THOMAS A & MARIA M	0068	903	16		090316			2	24 PINE DRIVE
BURDETTE, RYAN & KATHRYN	0057	806	11		080611	04695	01786	2	5 ONETO COURT
BURGIS, ARLENE J & DAVIS II,CHARLES	0190	2205	4		220504	02928	01145	2	22 HENRY AVE
BURKE MARGARET ROSE	0198	2302	18		230218	07928	00305	2	81 RIVERVALE RD
BURKE ROBERT	0146	1604	3	C1251		01172	02386	2	125A SO MAPLE AVE

TAXING DISTRICT NO. 47 PARK RIDGE BOR

COUNTY NO. 02 BERGEN

NAME OF OWNER ADDITIONAL OWNERS	PAGE NO.	BLOCK NO.	LOT NO.	LOT QUALIF.	ACCOUNT NO.	DEED BOOK PAGE	CLASS	PROPERTY LOCATION
BURKE, JOSEPH & JENNIFER	0077	1006	6.05			03044 02037	2	10 WILLIAM J MURPHY WAY
BURKE, MAURICE R	0196	2301	13		230113	02296 02038	2	193 PARK AVE
BURKEL-SHAHINIAN, DIANA (DIANNA)	0195	2301	5		230105	03458 00568	2	51 DE GROFF PLACE
BURKHARDT, JOHN & JO ANN	0029	604	43		060443		2	170 COLONY AVENUE
BURNS DEIDRE	0147	1604	3	C1331			2	133A SO MAPLE AVE
BURNS JOHN & DARA	0178	2005	45		200545	08541 00554	2	21 KING ROAD
BURNS P S & KILMURRAY D M	0023	601	15		060115	08224 00896	2	206 ALBERON DRIVE
BUSSANICH NICHOLAS J & JANJA	0217	2407	9		240709	00025 01123	2	11 HARDING COURT
BUTLER KERRY G & KAREN A	0212	2403	8		240308		2	3 BARI LANE
BUTZ, ERIC & DESPOTAKIS, ELENI	0114	1316	23		131623	03465 01332	2	4 LANG COURT
BYRNE, MICHAEL & COYA, ALEXANDRA M.	0097	1202	48		120248	04146 00204	2	38 WEST PARK AVE
CACACE DOROTHY M	0110	1313	4		131304	09195 00401	2	12 ORCHARD ROAD
CACCAVALLO, STEVEN & IRENE	0189	2203	5		220305	04757 00282	2	4 NEER DRIVE
CAIAZZO DEBRA	0145	1604	3	C1132		00118 01120	2	113B SO MAPLE AVE
CALABRESE FRANK & PATRICIA	0077	1006	9		100609	00602 00485	2	30 TUXEDO AVE
CALABRIA, JOSEPH S ETAL	0196	2301	21		230121	05176 01102	2	15 PARKVIEW DRIVE
CALANDRILLO, DANIEL MICHAEL	0115	1401	5	C1074		04755 00735	2	107D HAWTHORNE AVE
CALCATERRA JENNA	0003	103	3	C0006		08668 00998	2	6 OXFORD WELLS
CALICIOTTI, CHRIS J & KELLY	0176	2005	19		200519	01539 01665	2	9 WILD COURT
CALLEN, ROBERT & CLAIRE	0006	103	3	C0043		02741 01905	2	43 WHITNEY HILL
CALVERT JOHN P & CHRISTINE R	0023	601	11		060111	00833 02114	2	129 WARREN RD
CAMBRIA MICHELLE	0185	2103	14		210314		2	308 PARK AVE
CAMPOS, CRISTINO	0083	1019	9		101909	04612 00383	2	101 MILL RD
CANALES, EDWIN	0112	1316	3		131603	03765 00618	2	23 FREMONT AVENUE
CANGIALOSI FRANK J & KAREN L	0183	2101	10		210110		2	149 SIBBALD DRIVE
CANGIALOSI RONALD & SCHLOMKOWITZ H	0213	2404	3		240403		2	6 SEIBERT COURT
CANNAO, ALINA	0068	903	8		090308	02012 01276	2	4 W PINE DRIVE
CANTAMESSA, KEITH & MELITZA	0206	2304	32		230432	03041 01682	2	257 VITMAR PLACE
CAPATORTO VITO & CONCETTA	0144	1604	3	C0592		08745 00875	2	59B SO MAPLE AVE
CAPILLI MATTHEW JOHN & LAUREN	0196	2301	11		230111	09357 00315	2	199 PARK AVE
CAPKO PEGGY ANN & WILLIAM N	0184	2102	18		210218	08489 00490	2	298 PARK AVE
CAPOTORTO VITO	0143	1604	3	C0271		00621 00994	2	27A SO MAPLE AVE
CAPRIO, ANTHONY & DINA	0047	713	2		071302	02298 02182	2	5 NO SECOND ST
CARABETTA JOHN & BONNIE	0192	2207	10		220710		2	63 FAIRVIEW AVE
CARACOTTA DENNIS	0017	205	4		020504	08206 00980	2	178 RIDGE AVE
CARBALLO, GEORGE & GENARA	0013	103	3	C0267		01947 01884	2	267 HAMPSHIRE RIDGE
CARBERRY, CHRISTINE	0146	1604	3	C1192		08142 00103	2	119B SO MAPLE AVE
CARBONE, THOMAS & ANDREA	0006	103	3	C0139		02743 00889	2	139 ASHLEY PLACE
CARECCIO, JOSEPH & KHOURY, KAYLAN	0019	404	4		040404	02683 00655	2	184 W LEACH AVE
CARGULIA, GERALYN M	0113	1316	8		131608	01844 00433	2	1 GERARD COURT
CARINO, TOMAS	0123	1403	2	C0108		02401 01901	2	108 HAWTHORNE AVE
CARLO JOSEPH M	0141	1604	3	C0051		08270 00215	2	5A SO MAPLE AVE
CARLO, JOSEPH M	0018	403	1		040301	02446 02005	2	149 SPRING VALLEY RD
CARMIEL, ERIN & TOMER	0131	1506	8		150608	04790 01300	2	49 LINDEN AVE
CAROLAN BRIAN & SHANNON	0081	1015	4		101504	09555 00414	2	3 TUXEDO AVE
CARON JR, ROGER E & LINDA	0023	601	16		060116	02254 01705	2	208 ALBERON DRIVE
CARR PAUL G & MARIE G	0151	1705	16			07939 00614	2	4 CHADWICK CT
CARRAHER MICHAEL & LYNDA	0107	1308	6		130806	01544 02241	2	84 SOUTH FIFTH STR
CARRICK KEVIN & LAURA	0031	605	13		060513		2	188 STEPHEN DRIVE
CARROLL TIMOTHY J & JOANNE M	0138	1601	14		160114	08156 00996	2	15 WAMPUM ROAD
CARSIL PROPERTIES LLC	0001	101	1		010101	04918 01030	4A	295 SPRING VALLEY ROAD
CARSTENSEN, EMILY R	0106	1308	3		130803	05079 01027	2	74 SO FIFTH ST
CARTO, DULCIE & CHRISTOPHER	0002	102	10		010210	03393 00650	2	226 DOXEY DRIVE
CARTY, KATHERINE	0207	2304	45		130445	04791 00769	2	3 KEVIN COURT
CASALE, FLORA L	0139	1602	16		160216	04576 01917	15F	9 SULAK LANE
CASAMENTO, DIANA A	0148	1604	3	C1472		03664 00781	2	147B SO MAPLE AVE
CASE CARL & MELISSA	0170	1917	2		191702	01223 00394	2	176 MORNINGSIDE AVE
CASELLA, MATTHEW & RENATA F	0089	1105	1		110501	02188 01986	2	63 SUMMIT ST
CASEY STEPHEN L & SHIELA A	0222	2501	3		250103	08440 00216	2	230 KNOLL DRIVE
CASEY WILLIAM & CASEY JANET M	0098	1203	4		120304	08322 00739	2	33 WEST PARK AVE
CASSATA RICHARD & CATHERINE	0196	2301	12		230112		2	195 PARK AVE
CASSELLA JEFFREY & EMMA	0218	2408	6		240806	00461 00566	2	236 SHAW PLACE
CASTELLANO, STEVEN	0073	906	7		090607	01760 02316	2	13 AWASHAWAUGH ROA
CASTELLI, PEDRO & JANINA C	0166	1909	28		190928	03008 02337	2	93 KINDERKAMACK ROAD
CASTILLO SERGIO & MARCELA	0110	1312	3		131203	01197 00834	2	55 FREMONT AVE
CATANIO THOMAS J & LYNN A	0048	714	15		071415		2	76 MOUNTAIN AVE
CATANZARO, PATRICIA H	0076	1004	1		100401	00761 00945	2	88 LAFAYETTE AVE
CAVALIERE RONALD & LINDA	0102	1205	2		120502	07990 00974	2	18 LAURA LANE

TAXING DISTRICT NO. 47 PARK RIDGE BOR

COUNTY NO. 02 BERGEN

NAME OF OWNER ADDITIONAL OWNERS	PAGE NO.	BLOCK NO.	LOT NO.	LOT QUALIF.	ACCOUNT NO.	DEED BOOK PAGE	CLASS	PROPERTY LOCATION
CAVALUCCI RALPH J JR	0137	1601	12		160112	07994 00778	2	25 WAMPUM RD
CAVALUCCI RALPH J JR	0137	1601	13		160113		2	19 WAMPUM ROAD
CAVALUCCI RALPH J JR	0138	1601	16		160116		2	23 WAMPUM ROAD
CAVANIOLA ROBERT & EDWINA	0200	2303	19		230319		2	265 ROCK AVE
CAVIELLO, NICHOLAS & BETHANY	0094	1201	22		120122	01745 00347	2	19 FOURTH STREET
CAWOOD ERIC A & DANIELLE L	0023	601	9		060109	08415 00099	2	125 WARREN RD
CCB ENTERPRISE LLC	0184	2102	15		210215	00477 01278	1	R O W PARK AVE
CEGLINSKI, MARCIN & KATARZYNA	0126	1406	22		140622	04707 01871	2	83 OAK AVENUE
CENICOLA HENRY	0117	1402	2	C1211		09608 00105	2	211 NO MAPLE AVE
CENTRELLI, DONNA L & CARTER, D.	0004	103	3	C0015		04325 00625	2	15 FOX HOLLOW
CERBONE DANIEL J & BONNIE A MULLER-	0053	803	5		080305	08178 00333	2	132 SPRING VALLEY RD
CERIELO ROBERT & DRU N	0082	1017	4		101704		2	192 PASCACK RD
CERINA DEAN & BUDNER DAWN	0131	1506	11		150611	08682 00059	2	41 NO MAPLE AVE
CERRATO ALEX & JANE	0042	707	5		070705		2	30 RUTH PLACE
CERSWELL JR, MICHAEL C & CAROLYN M	0049	715	8		071508	03480 00143	2	60 MIDLAND AVENUE
CETOUTE, JEAN	0133	1508	4		150804	02676 00771	15F	51 NORTH MAPLE AVE
CEVALLOS, GALO A & ESPERANZA	0144	1604	3	C0531		01628 00977	2	53A SO MAPLE AVE
CHA, SE YOUNG	0176	2005	25		200525	04185 01679	2	12 QUEEN COURT
CHA, MI HYUN	0104	1303	1		130301	05012 00756	2	3 ARROWHEAD ROAD
CHALIAN, SOSSY	0081	1015	5		101505	04649 01805	2	4 SMITH AVE
CHAMUNORWA, MUFARO & PETAYI, CLOUD	0169	1916	8		191608	05006 01200	2	62 RIVERVALE RD
CHAN, LUKE & YAO, YITING	0076	1005	2		100502	04540 01952	2	50 COLONY AVE
CHANG YUN DONG	0123	1403	2	C0100			2	100 HAWTHORNE AVE
CHATMAJIAN, ANI & HAROUT	0006	103	3	C0042		03860 01750	2	42 WHITNEY HILL
CHAUS JEFFREY & JOANN	0147	1604	3	C1351			2	135A SO MAPLE AVE
CHAVATTE, JEAN F & LYNDA M.	0225	2504	6		250406	02734 01817	2	248 ELLIN DRIVE
CHEN CHIUNG-EN	0146	1604	3	C1232		00835 00639	2	123B SO MAPLE AVE
CHEN FAY	0181	2010	6		201006		2	113 RIVERVALE ROAD
CHEN, HSIUNG & SOW MEI	0202	2303	50		230350		2	7 TULIP COURT
CHENEY, JEAN	0134	1510	8		151008	04007 01672	2	56 NO MAPLE AVE
CHENU PATRICIA J	0121	1402	2	C3155		00546 00806	2	155 NO MAPLE AVE
CHEERNICK, EDWARD & SARAH	0219	2409	9		240909	04261 00184	2	253 KNOLL DRIVE
CHERNYAK MICHAEL & MARINA	0180	2009	6		200906	07814 00242	2	12 WIELD COURT
CHIARELLI LOUIS M & FRANCES R	0187	2201	11		220111		2	61 DE GROFF PLACE
CHIELLINI LOUIS III & BARBARA	0041	707	3		070703	08024 00386	2	22 RUTH PLACE
CHIELLINI, PHILIP ETAL	0103	1301	6		130106	02321 01543	2	74 THIRD STREET
CHIEN PHILIP & TRICIA	0042	707	6		070706		2	159 MIDLAND AVENUE
CHIEN YUCH YIN	0023	601	12		060112	09141 00085	2	224 GRAND AVENUE
CHILDREN'S AID & FAMILY SERV INC	0096	1202	32		120232	08613 00889	15F	124 PASCACK RD
CHIN JEFFREY & SUK KUN	0226	2506	3			09555 00257	2	260 ELLIN DR
CHIN, KEVIN M & PATRICIA ELISABETH	0111	1314	3		131403	05117 00772	2	11 GLENDALE RD
CHIRICO CAROLEE	0055	805	9		080509	08349 71727	2	123 RIDGE AVENUE
CHIRICO CAROLEE	0126	1406	26		140626	09400 00152	2	99 OAK AVENUE
CHIRICO CAROLEE J	0093	1201	5		120105	07732 00643	2	20 SOUTH 5TH STREE
CHIRICO, AMY & KASSMAN, JOSEPH	0046	711	1		071101	04730 00661	2	97 TURRET ST
CHOI, BYONG CHOL & CHO, YONG S	0091	1109	9		110909	03857 00085	2	11 COLONY AVENUE
CHOMAN, MATTHEW & CIFELLI, LAUREN	0197	2301	24		230124	04005 01867	2	42 OAK AVE
CHRISTEL MIRIAM V	0133	1510	2		151002	07825 00682	2	55 HAWTHORNE AVE
CHRISTEN BARRY D & SHARON A	0034	608	10		060810		2	89 NORTH FIFTH STR
CHRISTENSEN, MATTHEW G	0023	601	6		060106	05113 01408	2	119 WARREN ROAD
CHRISTENSEN, PETER & ANNE MARIE	0060	808	23		080823	07637 00406	2	27 SECOND STREET
CHRISTIANNE LINDSEY SPENCER	0048	715	1		071501	04844 01669	2	73 MOUNTAIN AVE
CHRISTIANSON KENNETH & TERRY	0193	2208	9		220809		2	4 HINSON PLACE
CHRISTIE MARY-JANE R	0220	2410	6			09486 00344	2	2 SADDLE RIDGE LANE
CHRISTIE, KATHARINE & MACLAUCHLAN K	0132	1507	3		150703	03292 02110	2	66 LINDEN AVE
CHUGRANIS ANTHONY JR	0119	1402	2	C2103		08074 00517	2	103 NO MAPLE AVE
CHUN SUN YOUNG	0151	1705	10			09343 00198	2	9 CHADWICK CT
CHUN, GLEN B & KIMBERLY	0208	2306	6		230606	03154 00721	2	14 FAIRVIEW AVENUE
CHUNG RAYMOND & JEONG-HYE CHOI	0203	2303	60		230360	00396 01004	2	29 CLIFFORD DRIVE
CHURCH CAROLYN	0145	1604	3	C1091		08014 00812	2	109A SO MAPLE AVE
CHURCH FRANK J & CATHERINE	0208	2305	14		230514	08151 00109	2	268 VITMAR PLACE
CHURCHILL VICTORIA	0002	102	6		010206	08742 00723	2	223 EMILY DRIVE
CIACCIO LISA J	0162	1906	4		190604		2	70 KINDERKAMACK RD
CIARLETTA ROBERT & CHRISTINE	0217	2408	1		240801	09554 00114	2	3 STURMS PLACE
CIAVAGLIA, MATTHEW & ADRIANA	0095	1202	11		120211	03681 00334	2	7 LE ROY PLACE
CICCAGLIONE ANTHONY & CHRISTINE	0183	2102	6		210206	08725 00588	2	152 SIBBALD DRIVE
CICCARELLI GIUSEPPE & DENISE E	0045	709	7		070907	09017 00121	2	69 MIDLAND AVENUE
CIERI ANTHONY & ELLEN JANE	0135	1516	1	C0503		00799 01589	2	50C HAWTHORNE AVE

TAXING DISTRICT NO. 47 PARK RIDGE BOR

COUNTY NO. 02 BERGEN

NAME OF OWNER ADDITIONAL OWNERS	PAGE NO.	BLOCK NO.	LOT NO.	LOT QUALIF.	ACCOUNT NO.	DEED BOOK PAGE	CLASS	PROPERTY LOCATION
CIPRIANO ANTHONY & VIRGINIA	0214	2405	3		240503		2	5 SEIBERT COURT
CIRAVOLO, JOHN & DIANE	0112	1316	2		131602	04424 01331	2	29 FREMONT AVE
CIRELLI, JASON	0125	1406	7		140607	03422 00974	2	111 BERTHOUD ST
CISCO ANTHONY & CYNTHIA	0043	707	20		070720		2	10 KELLER COURT
CIULLA JOHN & TERRY	0213	2403	13		240313	08086 00971	2	231 KNOLL DRIVE
CLAESGENS MICHAEL & JANE	0106	1307	2		130702		2	62 SO FIFTH ST
CLAIRMONT REALTY, LLC	0156	1805	13	C4204		08525 00978	4A	139-141 KINDERKAMACK RD
CLAIRMONT REALTY, LLC	0156	1805	13	C4205		08525 00978	4A	139-141 KINDERKAMACK RD
CLAIRMONT REALTY, LLC	0156	1805	13	C4206		08525 00978	4A	139-141 KINDERKAMACK RD
CLAIRMONT REALTY, LLC	0156	1805	13	C4207		08525 00978	4A	139-141 KINDERKAMACK RD
CLAIRMONT REALTY, LLC	0156	1805	13	C4208		08525 00978	4A	139-141 KINDERKAMACK RD
CLAIRMONT REALTY, LLC	0156	1805	13	C4209		08525 00978	4A	139-141 KINDERKAMACK RD
CLAIRMONT REALTY, LLC	0157	1805	13	C4210		08525 00978	4A	139-141 KINDERKAMACK RD
CLAIRMONT REALTY, LLC	0157	1805	13	C4211		08525 00978	4A	139-141 KINDERKAMACK RD
CLAIRMONT REALTY, LLC	0157	1805	13	C4212		08525 00978	4A	139-141 KINDERKAMACK RD
CLAIRMONT REALTY, LLC	0157	1805	13	C4213		08525 00978	4A	139-141 KINDERKAMACK RD
CLARE PETER J & DEBORAH B	0224	2503	7		250307		2	233 PROSPECT AVENUE
CLARK, JOSHUA & LAURA	0201	2303	28		230328	02410 02089	2	5 FAIRVIEW CT
CLAYTON RICHARD M	0163	1907	7		190707	07810 00056	2	105 HIGHLAND ST
CLEARY, JAMES & CHERLY	0152	1706	13		170613	03375 00172	2	95 CYPRESS ST
CLEARY, JEAN (TRUSTEE)	0149	1702	2		170202	00030 00165	2	21 PASCACK RD.
CLENDENNY, ERIN	0143	1604	3	C0451		03417 01139	2	45A SO MAPLE AVE
CLIFFORD STEVEN & DENISE M	0176	2005	20		200520	08829 00647	2	11 WIELD COURT
COCHRANE JOHN & JULIE	0217	2407	6		240706	09352 00010	2	237 SHAW PLACE
COHEN BERNARD S & CAROL A	0113	1316	15		131615		2	2 GLENDALE RD
COHEN, DAVID & JENNIFER	0134	1511	5		151105	01136 02352	2	75 MADISON STREET
COLAIACOVO, BRETT & ANNE	0060	808	26.01			02370 00504	2	19 SECOND ST
COLE MICHAEL P & LISA N	0157	1808	3		180803	01161 01377	2	61 OAK AVENUE
COLEMAN BARBARA J	0132	1507	5		150705	07967 00629	2	62 LINDEN AVE
COLEMAN MICHAEL J & KATHLEEN J	0190	2204	16		220416		2	7 HENRY AVE
COLLAZO GLENN N & LUANNE	0107	1309	2		130902	08516 00538	2	12 WORTENDYKE RD
COLLINS BARBARA	0161	1904	10		190410		2	43 BROADWAY
COLLINS, MICHAEL S. & JANE	0097	1202	41		120241	07688 00934	2	16 WEST PARK AVE
COLLINS, NANCY A	0079	1007	13		100713	03950 00083	2	30 CIRCLE DR
COLLINS, ROBERT & ROSE	0217	2407	8		240708	03238 00562	2	13 HARDING COURT
COLLISTER ROBERT & PATRICIA	0178	2005	48		200548	08224 00851	2	15 KING ROAD
COMM HOUSING RESOURCES BD SO BERGEN	0138	1602	9		160209		15F	12 SULAK LANE
COMO STEVEN & KRISTY	0043	707	31			01517 02478	2	99 TURRET STREET
COMUNALE ANTHONY & FRANCES	0179	2007	4		200704	08309 00407	2	83 LILLIAN ST.
CONIGLIO JOHN J & LISA	0140	1603	9		160309		2	16 S MAPLE AVENUE
CONKLING DAWN M	0085	1019	32			08131 00093	2	83 MILL RD
CONNELL M P JR & CAROL ANNE	0168	1912	25		191225	08286 00717	2	49 CHESTNUT AVE
CONNOLLY R J & FETHES-CONNOLLY C	0181	2009	19		200919		2	258 PARK AVENUE
CONNOLLY, MATTHEW & MELISSA	0195	2301	7		230107	03601 00079	2	47 DE GROFF PLACE
CONNOR, DAN. & BIZZOCO, MICHELLE	0070	904	7		090407	04796 01811	2	12 PINE DRIVE
CONNORS STEPHEN & GERIANNE A	0064	901	24		090124	08313 00892	2	134 FREMONT AVE
CONROY JR, THOMAS	0213	2404	5		240405	05120 00294	2	10 SEIBERT COURT
CONROY KEVIN R & HEIDI E	0038	701	16		070116		2	238 SPRING VALLEY
CONSIDINE, BRIAN & LINDA	0190	2204	17		220417	04594 00065	2	5 HENRY AVE
CONSTANTE, CESAR & PATRICIA	0216	2406	26		240626	03993 01077	2	230 HOMESTEAD PLACE
CONSTANTINIDES, ANASTASIA	0205	2304	26		230726	00046 01103	2	11 MAYO DRIVE
COOK EDWARD JR & MAUREEN	0088	1103	20		110320		2	7 LAKEVIEW AVE
COOK MARY	0022	601	3		060103		2	113 WARREN ROAD
COOK, DARREN & MELISSA	0048	714	7		071407	02406 01011	2	55 NORTH FIFTH ST
COOK, ROBIN	0189	2204	4		220404		2	62 DE GROFF PLACE
COOPER, BENJAMIN & KERI	0094	1201	17		120117	04655 00262	2	33 FOURTH STREET
COOPER, BENJAMIN & KERI	0105	1305	6		130506	02341 02030	2	86 FOURTH STREET
COOPER, ANDREW & ALICIA	0022	601	2		060102	04925 01873	2	111 WARREN RD
COPPOLA, EDWARD & MORELLI BRIELLE	0152	1706	3		170603	00865 02110	2	110 MAPLE TERRACE
COQUEL NANCY	0141	1604	3	C0012		01492 00687	2	1B SO MAPLE AVE
CORBO TIMOTHY & VICTORIA	0170	1916	14		191614	01553 01486	2	62 LOCAL ST
CORCORAN, SUSAN	0116	1402	2	C1201		03973 00248	2	201 NO MAPLE AVE
CORNELL EDW M & DOLORES	0066	902	7		090207		2	60 SPRING VALLEY R
CORNICELLI THOMAS J & MAUREEN	0019	405	2		040502		2	185 W LEACH AVE
CORONA, JUSTIN A & AMY LYNN	0062	809	21		80921	04234 00611	2	29 THIRD STREET
CORR, THOMAS W. & CHERYL	0127	1501	2		150102	07622 00438	2	49 MILL ROAD
CORRIS, STEVEN J (SR)	0172	2003	12		200312	03151 01801	2	13 KING ROAD
CORRO DANIEL R TRUSTEE	0174	2003	30		200330	09138 00309	2	39 KINDERKAMACK RO

TAXING DISTRICT NO. 47 PARK RIDGE BOR

COUNTY NO. 02 BERGEN

NAME OF OWNER ADDITIONAL OWNERS	PAGE NO.	BLOCK NO.	LOT NO.	LOT QUALIF.	ACCOUNT NO.	DEED BOOK PAGE	CLASS	PROPERTY LOCATION
CORTESA JOHN	0145	1604	3	C1111		00245 01090	2	111A SO MAPLE AVE
CORTESE ANTHONY	0146	1604	3	C1212		08673 00451	2	121B SO MAPLE AVE
CORVINO,JOSEPH L&RANDAZZO,ELIZABETH	0059	808	11		080811	02473 01148	2	32 THIRD STREET
COSENTINO ALAN T & KRISTINE	0220	2410	2		241002	07957 00401	2	1 SADDLE RIDGE LANE
COSGROVE DENNIS M & STEPHANIE F-	0183	2101	7		210107	09109 00372	2	155 SIBBALD DR
COSTELLO GERARD & BARRETT EMILY	0042	707	16		070716	08870 00001	2	119 MIDLAND AVE
COTE,ARTHUR R. & PATRICIA E BANKER	0113	1316	18		131618		2	18 GLENDALE RD
COTTO JR, MOISES & COTTO,JERELYN G	0180	2009	4		200904	03585 01994	2	16 WIELD COURT
COTTRELL DANIEL E	0080	1014	2		101402	08103 00644	2	112 SERVEN STREET
COUVIELOS, JASON H	0120	1402	2	C3133		03328 01921	2	133 NO MAPLE AVE
COWAN, RAYMOND & MEGAN	0083	1019	5.02			03835 01758	2	14 GRAND AVE
COX, GLENN	0163	1908	1		190801	04211 01729	2	90 HIGHLAND ST
COZZI JOHN M & ALYCE P	0037	701	14		070114	00532 02219	2	168 MIDLAND AVE
COZZI PAMEL	0198	2302	8		230208	09568 00194	2	230 PARK AVENUE
COZZI,CHRISTOPHER	0002	102	13		010213	03680 00194	2	223 DOXEY DRIVE
CRAFFEY EDWARD & KATHLEEN	0085	1101	12		110112	08442 00191	2	57 RANDOLPH STREET
CRANNAGE P M & ANDERSON C M	0167	1912	10		191210	07943 00989	2	40 RIVERVALE RD
CREIGHTON (ETALS) ROBERT	0223	2501	22		250122	00658 01760	2	231 ELLIN DRIVE
CREIGHTON DONALD R JR	0022	503	14		050314		2	99 GREENBROOK PLACE
CRIFO,CHRISTINE	0008	103	3	C0158		04186 00238	2	158 ASHLEY PLACE
CRIMMINS JOHN J & EILEEN	0025	603	12		060312		2	10 TERRACE CIRCLE
CRIPPS, ROBERTA KLOTH TRSTE	0078	1007	4		100704	02643 01919	2	36 CIRCLE DR
CRISAFULLI,KRISTOPHER J & TARA M	0101	1204	2		120402	02437 00117	2	51 LAURA LANE
CRONIN JR, EDWARD & MELISSA S	0187	2201	9		220109	02634 00749	2	65 DE GROFF PLACE
CROSS ROBERT E & DEANNA	0034	607	3		060703	09371 00385	2	8 COLEBROOK DR
CROSS ROBERT E III & JOYCE MICHELLE	0040	705	3		070503	08051 00559	2	136 MOUNTAIN AVENUE
CROWE, JAMES & PATRICIA	0136	1516	1	C0544		05148 01221	2	54D HAWTHORNE AVE
CROWLEY PATRICK J & REGINA B	0186	2201	1		220101		1	OAK AVE
CRUZ DANILO I & SONIA A	0212	2403	9		240309		2	239 KNOLL DRIVE
CRUZ, WILLIAM & VASQUEZ, GLENIS	0162	1906	2		190602	04392 00080	2	76 KINDERKAMACK ROAD
CUCCINELLI ANTHONY & MARIA	0175	2005	6		200506		2	123 SIBBALD DRIVE
CUCCURULLO CARMELA	0146	1604	3	C1172		08913 00259	2	117B SO MAPLE AVE
CUESTA, JAMES & QUINN, ELIZABETH	0216	2406	24		240624	03482 00455	2	15 STURMS PLACE
CULHANE EILEEN & DAVIES PATRICIA	0115	1401	5	C1094		09144 00260	2	109D HAWTHORNE AVE
CUMISKEY MARGUERITE	0148	1604	3	C1552		08600 00501	2	155B SO MAPLE AVE
CUMMINGS, DANIEL & AMANDA T	0189	2204	10		220410	04471 00614	2	4 VOLGER DRIVE
CUNNIFFE ALBERT D & JOAN M	0140	1603	16		160316		2	42 SOUTH MAPLE AVE
CUNNINGHAM JAMES & LUPITA	0018	403	5		040305		2	192 W LEACH AVE
CUPOLI,JOSEPH	0208	2306	3		230603	04898 01894	2	24 FAIRVIEW AVE
CURRAN ERIN MULLANE & MICHAEL L	0132	1507	6		150706	00341 01468	2	65 NO MAPLE AVE
CURRENS, RAY F & VICTORIA C	0171	1918	5		191805	05090 01011	2	74 RIVERVALE RD
CURTIS, SIMON J & KATHRYN	0098	1202	53		120253	04130 01844	2	7 SO FIFTH ST
CUSHING,FRANCIS & ANTOINETTE	0152	1706	4		170604		2	34 KINDERKAMACK RO
CUTRONA,ANDREA ETALS	0021	502	7		050207	04962 01668	2	92 GREENBROOK PLAC
CWIRKO JEFFREY & LOREI	0227	2506	7			09278 00059	2	255 ELLIN DR
CYPRESS VIEW ASSOCIATES II LLC	0002	102	8		010208	04708 00315	2	222 DOXEY DR
CYPRESS VIEW ASSOCIATES II LLC	0002	102	12		010212	04317 01865	2	225 DOXEY DR
CYPRESS VIEW ASSOCIATES II LLC	0112	1316	5		131605	04212 00001	2	6 GERARD COURT
CZESAK,ROBERT & ASHLEY	0043	707	19		070719	04046 01813	2	2 KELLER COURT
CZYSZ III, JOSEPH W & DODNNA J	0171	2001	5		200105	03089 00251	2	112 CYPRESS STREET
D'ALESSANDRO JANE	0121	1402	2	C3157		08997 00210	2	157 NO MAPLE AVE
D'AMELIO JUDITH A	0135	1516	1	C0522		07778 00878	2	52B HAWTHORNE AVE
D'AMICO, MICHAEL & ALLISON	0209	2307	1		230701	01657 02144	2	268 ROCK AVENUE
D'ARRIGO FRANK & LAUREN	0101	1204	5		120405	08257 00923	2	31 LAURA LANE
D'ONOFRIO MARIO & ELVIRA	0059	808	12.01		80812	02556 01286	2	2 CLAYTON CT
DAGUANNO FRANK & ANGELA	0038	701	19			09398 00218	2	165 MOUNTAIN AVENUE
DALTON, CHRISTOPHER	0147	1604	3	C1291		03330 00478	2	129A SO MAPLE AVE
DALTON, CHRISTOPHER	0147	1604	3	C1311		01648 00899	2	131A SO MAPLE AVE
DALY ANN M	0144	1604	3	C0512		07939 00883	2	51B SO MAPLE AVE
DANICO LLC	0096	1202	37		120237	08095 00140	4A	104 PASCACK RD
DANIEL ALLAN L & KENDRA	0006	103	3	C0140		07806 00100	2	140 ASHLEY PLACE
DANISIEWICZ JO ANN MCCOY MICHAEL R	0173	2003	24		200324	08609 00018	2	4 JOHN COURT
DARGAN SEAN & DENISE	0199	2303	10		230310	00429 02408	2	231 ROCK AVENUE
DARMANIN, NATALIE	0069	903	30		090330	04446 01923	2	9 MAPLELEAF DRIVE
DASH BERNARD & LYNN	0019	405	4		040504		2	117 SPRING VALLEY
DAVEY THOMAS P	0136	1516	1	C0523		09122 00622	2	52C HAWTHORNE AVE
DAVIES RICHARD G & MICHELLE C	0198	2302	17		230217	08782 00653	2	83 RIVERVALE RD
DAVIES ROSE T	0217	2407	2		240702	08355 00351	2	3 HARDING COURT

TAXING DISTRICT NO. 47 PARK RIDGE BOR

COUNTY NO. 02 BERGEN

NAME OF OWNER ADDITIONAL OWNERS	PAGE NO.	BLOCK NO.	LOT NO.	LOT QUALIF.	ACCOUNT NO.	DEED BOOK PAGE CLASS	PROPERTY LOCATION
DAVIS TERRY W & TERRY L	0106	1305	10		130510	07991 00380 2	81 THIRD STREET
DAVIS, JAMES E	0169	1916	9		191609	02327 01656 2	64 RIVERVALE RD
DAVISON LEONARD B	0145	1604	3	C1012	01590	01025 2	101B SO MAPLE AVE
DE CANDIDO JOHN P	0066	902	6		090206	07853 00089 2	52 SPRING VALLEY R
DE CANDIDO, EDWARD JR. & DOREEN	0092	1110	6		111006	07674 00727 2	158 PASCACK RD
DE CANDIDO, T. & BLOODWORTH, T.	0201	2303	37		230337	04181 00306 2	8 CLIFFORD DRIVE
DE CARLO ROBERT A & MARGARET M	0017	205	6		020506		186 RIDGE AVE
DE DEA,VINCENT & MARIANNE	0222	2501	12		250112		248 KNOLL DRIVE
DE FRESSINE PATRICIA TRUSTEE	0200	2303	21		230321	01572 02361 2	5 FAIRVIEW AVE
DE GIOVANNI KRISTON & NEWTON BRIAN	0002	102	3		010203	00908 00167 2	229 EMILY DRIVE
DE GRAW, BARBARA	0045	709	8		070908	05105 00832 2	65 MIDLAND AVE
DE GUZMAN, EDITHA	0125	1406	8		140608	01667 02325 2	113 BERTHOUD ST
DE LA CRUZ JR, DOMINGO J ETAL	0177	2005	41		200541	05249 00731 2	14 KING ROAD
DE LA CRUZ, PEDRO & SALDANA ROSA	0204	2304	13		230413	01738 02040 2	236 ROCK AVENUE
DE LA PRIDA, JUAN ALBERTO	0085	1102	1		110201	05233 01429 2	49 MOUNTAIN AVE
DE LUCIA M & MESIANO P A	0167	1912	13		191213		165 MANSFIELD RD
DE MARTINO, DANIEL & JAMIE	0093	1201	7		120107	01978 02386 2	30 SO. FIFTH ST.
DE MAURO, SHAUN PETER & LINDA	0127	1501	3		150103	02307 02493 2	2 QUACKENBUSH LN
DE MEI GINA	0134	1511	1		151101		42 NORTH MAPLE AVE.
DE NONNO CARL J & DOROTHY P	0111	1314	1		131401	08134 00800 2	27 GLENDALE RD
DE PALMA, DAVID J	0163	1907	5		190705	07782 00354 2	66 KINDERKAMACK RD
DE PASQUALE P & SIGNORINO J	0189	2204	8		220408	08152 00645 2	70 DE GROFF PLACE
DE PIERO CRAIG T & DONNA A	0055	805	6		080506	08637 00224 2	135 RIDGE AVE
DE PIERO CRAIG T & DONNA A	0105	1305	5		130505	08597 00145 2	76 FOURTH STREET
DE PIERO GLEN & LINDA JEAN	0083	1019	8		101908		105 MILL RD
DE VINCENT FRANCIS P & RICHARD	0056	806	3		080603	09625 00219 2	32 SECOND STREET
DE VINCENT FRANCIS P & ROBERT S	0057	806	13			09625 00223 2	2 LAURIER WAY
DEANGELIS JR, DENNIS J & SHANNON V	0053	802	14		080214	01634 00871 2	142 SPRING VALLEY RD
DEBONNE MARIO & ABREU STACEY	0168	1912	27		191227	01593 01125 2	39 CHESTNUT AVE
DECANDIA MORRIS & JEANNE	0222	2501	5		250105	08297 00127 2	234 KNOLL DRIVE
DECANDIA TOMASELLO SARAH	0195	2209	9		220909	09131 00141 2	50 FAIRVIEW AVE
DECANDIDO, GABRIEL A TRSTES/ETAL	0066	902	5		090205	03601 01031 2	38 SPRING VALLEY
DEEN KEVIN J & JOYCE FARRELL DEEN	0058	807	1		080701		5 EVELYN ST
DEFELICE MARIANNE	0186	2103	18		210318	09175 00131 2	5 WEBB COURT
DEFRANCO JR,KENNETH J & LAUREN	0077	1006	6	04		04977 00472 2	8 WILLIAM J MURPHY WAY
DEFREITAS LESLEY J	0013	103	3	C0272		08307 00136 2	272 HAMPSHIRE RIDGE
DEGEORGE CRAIG & MARYANN	0070	905	3		090503	08120 00952 2	19 PINE DRIVE
DEITZ,BRETT&MARADIAGA,NICOLE	0033	606	12		060612	04990 01628 2	94 BROOK RD
DEL PURGATORIO, KELLIANN	0195	2301	4		230104	05138 01938 2	53 DE GROFF PLACE
DEL ROSARIO VINCENT & KIMBERLY T	0221	2411	6		241106	01135 01975 2	25 GROBEL PLACE
DEL ROSSO MATTHEW P & ROSARIA A	0219	2409	6		240906	08453 00318 2	250 CAPRI TERRACE
DEL VECCHIO, JEAN	0115	1401	5	C1055		03396 00873 2	105E HAWTHORNE AVE
DELANEY JAMES & JOYCE	0070	904	9		090409	08139 00189 2	8 PINE DRIVE
DELANEY MARYANN	0072	905	19		090519	08544 00309 2	23 JENNY LANE
DELANEY, GERALDINE	0158	1808	6		180806	04300 00442 2	43 OAK AVE
DELEHANTY PATRICK & JODIE	0037	701	12		070112	00903 01368 2	160 MIDLAND AVE
DELEHANTY,PATRICK	0155	1805	4		180504	03560 00182 2	114 PERRY ST
DELFINO LORENZO N	0116	1402	2	C1191		09297 00087 2	191 NO MAPLE AVE
DELL'ARMO ANGELO & BARBARA A	0110	1313	3		131303		10 ORCHARD RD
DELLAVOLPE CHARLES & STACY	0216	2406	22		240622	00776 01259 2	11 STURMS PLACE
DELORENZO, SUSAN G & ROY A	0097	1202	43		120243	02894 02159 2	22 WEST PARK AVE
DELPURGATORIO, JOHN	0133	1510	1		151001	04217 01693 2	58 NO MAPLE AVE
DELUCCA NICHOLAS & ARLENE	0109	1311	20		131120		78 ANN TERRACE
DEMA AGRON & MUNIRE	0076	1003	2		100302	09332 00090 2	94 LAFAYETTE AVE
DEMAR CHANCE & GINA	0081	1015	1		101501	01060 01343 2	102 LAWN STREET
DEMARCO BARTON JR & VALERIE G-	0219	2409	10		240910	08824 00935 2	251 KNOLL DRIVE
DEMARCO HALLIE	0118	1402	2	C2079		09368 00001 2	79 NO MAPLE AVENUE
DEMAREST EDWARD & CAROLYN	0035	608	13		060813	09635 00269 2	105 NORTH FIFTH ST
DEMAURO ALBERT V & BARBARA	0078	1007	9		100709		37 CIRCLE DRIVE
DEMAURO,JOSEPH A&EILEEN	0120	1402	2	C3131		04937 01440 2	131 NO MAPLE AVE
DEMYDOV VICTOR	0142	1604	3	C0151		01274 00208 2	15A SO MAPLE AVE
DENICHILO BRIAN & VICTORIA	0106	1305	13		130513	07810 00870 2	65 THIRD STREET
DENOBLE PATRICIA & MACDONALD COLIN	0105	1303	6		130306	00003 02030 2	9 ARROWHEAD RD
DEPASQUALE, ANTHONY & TEREZ	0065	902	1		090201	04302 01084 2	4 SPRING VALLEY RO
DEPIERO JR, MICHAEL & MARISSA	0058	807	11		080711	03021 00862 2	46 SECOND STREET
DEPINTO, LEONARDO N (ETAL)	0175	2005	2		200502	01745 00670 2	11 KINDERKAMACK RD
DEPOL,MICHAEL & CHRISTINE	0061	809	7		080907	04352 00329 2	30 FOURTH STREET
DEPPERT CHRISTINE K	0019	405	5		040505		111 SPRING VALLEY

TAXING DISTRICT NO. 47 PARK RIDGE BOR

COUNTY NO. 02 BERGEN

NAME OF OWNER ADDITIONAL OWNERS	PAGE NO.	BLOCK NO.	LOT NO.	LOT QUALIF.	ACCOUNT NO.	DEED BOOK PAGE	CLASS	PROPERTY LOCATION
DERIENZO THOMAS JR& FUSCO DOROTHY B	0163	1907	6		190706		2	107 HIGHLAND ST
DERIENZO, THOMAS GEORGE ETALS	0118	1402	2	C2083		04832 01873	2	83 NO MAPLE AVE
DEROSA ROBERT F JR & JUDITH A	0168	1912	21		191221	07975 00149	2	143 MORNINGSIDE AV
DESAI HEMANT C & MEENA H	0056	806	1		080601	08554 00272	2	20 SECOND STREET
DESAI RAMILA	0065	901	40			07710 00709	2	2 WILLIAMS CREST
DESAI SUNIL & RUPAM	0058	806	24			08583 00598	2	24 SECOND STREET
DESAI, PUSHPA	0057	806	14			00479 01294	2	3 BIGHAM TRAIL
DESANTIS, MAURO & DANIELA	0162	1905	1		190501	03408 01399	2	51 TERRACE ST
DESEAR, DIGNA	0149	1604	3	C1591		04589 01002	2	159A SO MAPLE AVE
DESIDERIO THOMAS A & CONCETTA C	0132	1508	3		150803	77036 00003	2	55 NORTH MAPLE AVE
DESIMONE MARIA & ALBERT	0079	1009	2		100902	08300 00279	2	101 LAWN STREET
DESMOND B DAVID & JOAN C	0098	1202	56		120256		2	39 RIDGE AVENUE
DESTRO JASON & SHERI A	0191	2205	8		220508	00040 00649	2	30 HENRY AVE
DETITTA GEORGE M & LESLEY A	0079	1008	3		100803		2	65 SUMMIT STREET
DEUBEL JARED & MICHELLE	0045	709	4		070904	01552 01823	2	65 BROOK ROAD
DEVIZIO, CHRISTOPHER ETALS	0206	2304	40		230440	04444 00983	2	225 VITMAR PLACE
DEVOE JOHN	0220	2411	5		241105	09518 00344	2	23 GROBEL PLACE
DEWAN,SUNEETA	0010	103	3	C0224		04650 00211	2	224 CAMBRIDGE OAKS
DHOKAI DINESH & DIPTI D	0225	2503	13		250313	08825 00538	2	239 PROSPECT AVENU
DI BELLA PHILIP & JUDITH	0021	502	4		050204	07635 00330	2	39 SPRING VALLEY R
DI BELLA PHILIP & JUDITH	0123	1403	2	C0098			2	98 HAWTHORNE AVE
DI BLASI ANTHONY T & ROBYN K	0066	902	15		090215	08704 00025	2	38 PINE DRIVE
DI GAETANO, PHILIP & KELLY	0109	1311	13		131113	01717 00366	2	69 SO. FIFTH STREET
DI LEO, CARLY & STEPHEN	0214	2404	14		240414	04303 01343	2	10 GROBEL PLACE
DI MOTTA,CHARLES & MARY ROBERTA	0094	1202	2		120202		2	2 SIXTH ST
DI PALO, NICHOLAS & SCORDATO, AMY	0051	801	9		080109	03108 00555	2	155 RIDGE AVE
DI PIERRO, PETER M. & ANALINA	0180	2009	10		200910	07662 00871	2	3 HALL COURT
DI SPIRITO MARY	0143	1604	3	C0311			2	31A SO MAPLE AVE
DI STASI ARTHUR & MARIA	0212	2402	21		240221		2	279 PARK AVENUE
DIAMANTOPOULOS,PANAGIOTA & BILL	0064	901	26		090126	04548 00626	2	142 FREMONT AVE
DIANI STEVEN J STEPHANI M	0161	1904	6		190406		2	72 TERRACE ST
DIAZ, SOHENNY & MENDEZ, FELIX	0091	1109	3		110903	03300 01166	2	178 PASCACK RD
DIBELLA JEROME F & SUSAN D	0036	608	34			07707 00972	2	16 CATHERINE TERRACE
DIBELLA MICHAEL A	0021	502	3		050203	07928 00301	2	5 GLEN BROOK DRIVE
DIBELLA MICHAEL TRST IRREV TRST AGR	0021	502	11		50211	07635 00334	2	3 GLEN BROOK DR
DIBELLA, STEPHEN M TRSTES/ETALS	0123	1403	2	C0102		04719 01535	2	102 HAWTHORNE AVE
DIBELLA,STEPHEN M ETALS TRUSTEES	0123	1403	2	C0104		04719 00799	2	104 HAWTHORNE AVE
DICARLANTONIO CHRISTOPHER & MARIA	0209	2307	8		230708	09066 00131	2	16 MAYO DRIVE
DICKINS,JAMES & YOO,JERIM	0062	901	3		090103	03853 00512	2	171 LEACH AVE
DIEBNER LAWRENCE A & RUTH S	0027	604	11		060411	08480 00254	2	3 LAURANCE COURT
DIEDTRICH HELEN	0167	1912	9		191209		2	36 RIVERVALE RD
DIEDTRICH WILLIAM I & LORETTA M	0074	1001	16		100116		2	60 COLONY AVE
DIGAETANO,PHILIP P & LISA MARIE	0085	1101	9		110109		2	40 MOUNTAIN AVENUE
DIGREGORIO GEORGE & MARGARET	0112	1315	10				2	29 LEACH AVENUE
DIGREGORIO, JAMES	0117	1402	2	C1221		03722 01049	2	221 NO MAPLE AVE
DILORENZO, GERALDINE	0059	808	15		080815	01683 00066	2	50 THIRD STREET
DILORENZO, RAYMOND	0092	1201	2		120102	01698 00097	2	6 SO FIFTH ST
DIMOTTA DOUGLAS	0095	1202	21		120221	01421 00271	2	41 RIDGE AVE
DIOMEDE JOHN & MARIANNA	0186	2103	19		210319	07527 00693	2	10 WEBB COURT
DIPISA,ROBERT & CHRISTIN	0061	809	2		080902	01827 01099	2	4 FOURTH STREET
DIROCCO DANA & PARTICIA	0026	603	15		060315	01074 00709	2	126 WARREN ROAD
DISANZA, PETER	0135	1516	1	C0505		04700 01180	2	50E HAWTHORNE AVE
DISAVINO, LEONARD P	0136	1516	1	C0566		03256 00833	2	56F HAWTHORNE AVE
DISAVINO,LEONARD P& KIMBERLEE A	0104	1301	12		130112	03914 00204	2	85 SECOND STREET
DISTEFANO SUZANNE R	0132	1508	1		150801		2	58 LINDEN AVE
DIUBALDO ROBERT W & SHAUNA M	0062	809	25		80925	01499 02095	2	17 THIRD STREET
DIXON PAUL E	0093	1201	6		120106	08522 00390	2	26 SO FIFTH ST
DJATDO, DJATDO & KATERYNA	0039	703	6		070306	03446 02361	2	158 RIDGE AVENUE
DOHERTY, JOHN & JENNIFER A	0107	1310	4		131004	05127 00034	2	61 GLENDALE RD
DOKOLLARI,MARIGLEN & VUKAJ,DIANA	0216	2406	16		240616	04910 01608	2	16 HARDING COURT
DOLAN, ROBERT	0204	2304	9		230409	05109 01759	2	7 ROCK COURT
DOLINSKY II, RICHARD E	0109	1311	23			03056 00858	2	44 FREMONT AVE
DOM & FRANK REALTY LLC	0160	1902	8			08170 00682	4A	85 BROADWAY
DONNELL RALPH H JR	0076	1005	5				2	31 VICTOR HUGO STREET
DONNELLY DANIEL P & DEBORAH R	0024	601	24		060124		2	284 SPRING VALLEY
DONNELLY JOSEPH & PATRICIA	0031	605	12		060512	08409 00251	2	192 ALBERON DRIVE
DONNELLY, KEITH & MELISSA	0109	1311	14		131114	02238 01469	2	67 SO FIFTH ST
DOOLEY,ALLISON	0118	1402	2	C1233		03513 01094	2	233 NO MAPLE AVE

TAXING DISTRICT NO. 47 PARK RIDGE BOR

COUNTY NO. 02 BERGEN

NAME OF OWNER ADDITIONAL OWNERS	PAGE NO.	BLOCK NO.	LOT NO.	LOT QUALIF.	ACCOUNT NO.	DEED BOOK PAGE	CLASS	PROPERTY LOCATION
DOPF EVAN R & JOANNE	0094	1201	21		120121		2	23 FOURTH STREET
DORADO HOLDINGS LLC	0064	901	31		090131	02871 02106	2	112 SPRING VALLEY
DORN WILLIAM C & DENISE M	0161	1904	8		190408		2	76 TERRACE STREET
DORNEY, BRANDON M & JENNIFER LIN	0038	701	17		070117	04419 00111	2	234 SPRING VALLEY
DOS SANTOS AUGUST & LOUISE	0045	708	19		070819		2	150 RIDGE AVE
DOUGHERTY ROSE	0097	1202	40		120240		2	14 WEST PARK AVE
DOUGLASS CALVIN R	0049	717	2		071702	08459 00697	2	81 LOUVILLE AVE
DOUGOS, GLORIA DUZOGLOU	0008	103	3	C0200		04517 00879	2	200 BEARWOODS RD
DOUMAS DIANA M	0224	2503	8		250308	08039 00209	2	234 VITTORIO COURT
DOW, CHRISTINE	0086	1102	11		110211	03637 01534	2	44 MIDLAND AVE
DOYLE, BRIAN P & NICOLE M	0052	802	11		080211	03549 00716	2	4 MADER PLACE
DR CLAUDIA A KOMER	0007	103	3	C0145			2	145 ASHLEY PLACE
DRAGNA VERONICA	0038	702	1		070201	08225 00320	2	4 NO FIRST STREET
DRAKE PAMELA	0152	1706	9		170609	07786 00861	2	16 KINDERKAMACK RD
DRATCH, ADAM & ALLISON	0110	1312	9		131209	04332 00330	2	64 GLENDALE RD
DREISPAN HOWARD C & ATSUKO N	0026	603	21		060321		2	178 GRAND AVENUE
DRENNAN, JAMES & ANNA	0186	2103	24		210324	07645 00772	2	5 BONA COURT
DREWES ALLISON ANNE	0059	808	17		080817	00000 00000	2	56 THIRD STREET
DREWES WILLIAM C & MARILYN C	0205	2304	23		230423		2	5 MAYO DRIVE
DREYFUS JULIE	0118	1402	2	C2093		07769 00494	2	93 NO MAPLE AVE
DRISCOLL THOMAS & MARGUERITE	0199	2302	21		230221		2	67 RIVERVALE RD
DROP RAYMOND J JR & SUSAN C	0013	103	3	C0266		08382 00942	2	266 HAMPSHIRE RIDGE
DROP, ERIC & UNN HEIDI AASE EGGEN	0107	1309	4			04409 00196	2	75 FREMONT AVE
DRUBEL JAMES M & NUNEZ MARIA T	0211	2402	12		240212	08132 00207	2	231 CAPRI TERRACE
DRUMRIGHT, KUMANI	0148	1604	3	C1471		05215 01126	2	147A SO MAPLE AVE
DU VALL EDGAR L & JEANNE C	0134	1511	7		151107		2	36 NO MAPLE AVE
DUARDO ROCCO & GRAZIANNA G	0086	1103	2		110302	08295 00174	2	22 NO FIFTH ST
DUBIS REGINA	0214	2404	11		240411		2	22 SEIBERT COURT
DUERR RALPH G JR & DONNA M	0111	1313	8		131308		2	11 LEACHS LANE
DUFFANY, PETER	0073	1001	1		100101	02455 01205	2	124 GRAND AVENUE
DUFFY JEFFREY L & PATRICIA S	0217	2407	3		240703		2	1 HARDING COURT
DUFFY, KELLY & PATTI, ROBERT	0217	2407	10		240710	05061 00545	2	9 HARDING COURT
DULASKI, MARGARET	0062	809	19		080919		2	33 THIRD STREET
DULBERG MARTIN & CAROL	0040	704	4		070404		2	146 MOUNTAIN AVE
DUMARESQ E & V (LE) C/O ROSE JILL	0118	1402	2	C2085		01076 00360	2	85 NO MAPLE AVE
DUNNIGAN DAVID P & DOLORES	0226	2505	6				2	258 KNOLL DRIVE
DURSO JOSEPH G & LISA M	0099	1203	11		120311	00518 01637	2	100 PASCACK RD
DURST MARK & SHERRY	0165	1909	22		190922	08642 00150	2	99 KINDERKAMACK RD
DURY TERENCE & SUZANNE	0042	707	9		070709	07865 00809	2	147 MIDLAND AVE
EABRAHIM LLC	0049	716	7		071607	05062 01443	2	27 NO FIFTH ST
EASTON ERIC D & LISA C	0060	808	21		080821	00809 00595	2	45 SECOND STREET
EATON, GRAHAM C & CLARA ELVIRA P	0197	2301	28		230128	04568 01162	2	66 OAK AVENUE
EATROFF, ROBERT & TRUDY F	0100	1203	37		120337		2	29 SO. FIFTH ST
ECK, CHRISTOPHER & SARAH	0083	1019	10		101910	03331 00417	2	91 MILL ROAD
ECKERT, MATTHEW R & REGULA, JENNA C	0108	1311	3		131103	02039 02228	2	42 FREMONT AVENUE
EDDY MICHAEL & DOYLE ELLEN M	0189	2204	7		220407	08849 00258	2	68 DE GROFF PLACE
EDELEN, DONNA	0214	2405	5		240505	04357 00552	2	13 SEIBERT COURT
EDERER, JOHANNES & COMAROSCHI, MARY	0077	1006	3		100603	02745 01845	2	110 LAFAYETTE AVE
EDWARDS, CANDIS	0006	103	3	C0047		04078 01167	2	47 WHITNEY HILL
EDWARDS, ROBERT & BETH SHERRY	0069	903	26		090326		2	28 PINE DRIVE
EG&M REALTY LLC	0155	1805	8		180508	09266 00143	4A	127 PARK AVENUE
EG&M REALTY LLC	0156	1805	9		180509	09266 00148	4A	125 KINDERKAMACK RD
EHRICKMAN RICHARD & SHERRY	0016	103	3	C0307		08709 00359	2	307 CHELSEA MANOR
EICHENBAUM, NANCY E & RICHARD S	0014	103	3	C0282		02563 02103	2	282 HAMPSHIRE RIDGE
EIN STEVEN & MICHELLE	0047	714	2		071402	00300 02484	2	93 COLONY AVE
EISENBERGER, GILAD & LIANA	0064	901	33		090133	05123 01877	2	160 FREMONT AVE
EKBACK DONALD H & MARISSA	0133	1508	7		150807	08611 00742	2	52 LINDEN AVE
ELLIS FRED K & JOAN H	0009	103	3	C0212		08567 00776	2	212 BEARWOODS RD
ELLSWORTH GRANT M & SANDRA	0207	2305	4		230504		2	228 VITMAR PLACE
ELMAN MARK & SUSAN	0093	1201	15		120115		2	45 FOURTH STREET
EMERICK JOHN D	0127	1501	9		150109		2	12 QUACKENBUSH LAN
EMMET, KYLE & ROWE, ALEXANDRA	0220	2410	1		241001	04137 00380	2	5 GROBEL PLACE
ENGELMANN KLAUS J & NANCY E	0106	1307	1		130701	08282 00320	2	63 FOURTH STREET
ENGLE LAUREN & RICHARD	0200	2303	15		230315	09647 00310	2	251 ROCK AVENUE
ENGLISHMEN JOHN JR & BERNICE M P	0042	707	10		070710		2	143 MIDLAND AVENUE
ENTRUP, CHRISTOPHER & JILLIAN	0102	1204	8		120408	04327 01196	2	40 LEACH AVE
EPSOM KAREN L & FELLOWS ROBERT T	0001	101	8		010108	08466 00651	2	277 SPRING VALLEY RD
EPSTEIN DORRAN J & KELLY	0006	103	3	C0143		00516 00640	2	143 ASHLEY PLACE

TAXING DISTRICT NO. 47 PARK RIDGE BOR

COUNTY NO. 02 BERGEN

NAME OF OWNER ADDITIONAL OWNERS	PAGE NO.	BLOCK NO.	LOT NO.	LOT QUALIF.	ACCOUNT NO.	DEED BOOK PAGE	CLASS	PROPERTY LOCATION
EPSTEIN, GILAT	0005	103	3	C0035		02434 00944	2	35 SHERWOOD DOWNS
ERICA SCHIFFMAN 2012 GIFTING TRUST	0108	1310	6		131006	05151 00532	2	14 BEAR BROOK ROAD
ESMAILI MARYAM	0089	1106	1		110601	00793 00039	2	60 RANDOLPH ST
ESPINOSA, MICHAEL P	0047	714	3		071403	04860 00902	2	87 COLONY AVE
ESPIRITU PATRICK	0035	608	12		060812	01589 00234	2	97 NORTH FIFTH STR
ESPOSITO III, CHARLES & MAIDA,MEGAN	0221	2411	14		241114	03060 01493	2	255 KNOLL DRIVE
ESPOSITO, CRAIG & CHRISTINE	0089	1106	2		110602	04315 01356	2	37 COLONY AVENUE
ESPOSITO, MICHAEL J	0141	1604	3	C0112		04462 00661	2	11B SO MAPLE AVE
ESPOSITO, SHAREN	0014	103	3	C0281		02027 00725	2	281 HAMPSHIRE RIDGE
ESTHER COLLINS REVOCABLE TRUST	0122	1402	2	C4181		02997 01042	2	181 NO MAPLE AVE
EUGENE & DONNA HEANEY REVOCABLE TR	0013	103	3	C0265		03488 01869	2	265 HAMPSHIRE RIDGE
EUGENIO TERESITA T	0026	603	19		060319		2	182 GRAND AVE
EUGENIO TERESITA T	0161	1904	2		190402		2	50 TERRACE ST
EVERAS COMMUNITY SERVICES INC	0187	2201	5		220105	01773 00395	15F	99 DE GROFF PLACE
FAHY, PATRICK J. & CLAIRE T.	0207	2305	5		230505	07683 00728	2	232 VITMAR PLACE
FAIGLE,MICHAEL D & SUSAN R	0216	2407	1		240701		2	7 HARDING COURT
FAIN HARVEY A & SUSAN R	0012	103	3	C0254		08656 00905	2	254 FORESTER WAY
FALAH, MOHAMMED & DEENA	0098	1203	7		120307	04581 01059	2	19 WEST PARK AVE
FALBORN ANNA R	0146	1604	3	C1211		08308 00090	2	121A SO MAPLE AVE
FALBY LYNDA	0122	1403	2	C0076		08550 00801	2	76 HAWTHORNE AVE
FALKEN, AARON	0088	1104	13		110413	04309 01018	2	32 RIDGE AVENUE
FALKENSTERN MICHAEL & KOMBERLY	0076	1002	1		100201	00377 01090	2	119 LAFAYETTE AVE
FALLON ROBERT & SHARON	0131	1506	3		150603	08492 00184	2	69 LINDEN AVENUE
FALSTEIN, JEREMY & CORRO, CALLIE	0172	2003	5		200305	03355 01643	2	43 KINDERKAMACK RD
FALT,WESLEY R.	0181	2009	18		200918		2	124 RIVERVALE RD
FARINA, DANIEL & FATTAL, JENNIFER	0201	2303	41		230341	04081 00366	2	16 CLIFFORD DRIVE
FARINARO FRANK & TRACEY A	0066	902	13		090213	08328 00878	2	12 MAPLELEAF DRIVE
FARINARO,ANTHONY T & MARY	0026	604	1		060401		2	221 ALBERON DRIVE
FARQUHAR, THOMAS J & LORI	0032	606	1		060601	03365 01152	2	94 COLONY AVE
FARRELLY, JOHN PATRICK & CUNEO,TARA	0131	1506	10		150610	04493 01768	2	45 NO MAPLE AVE
FARRINGTON DAVID & DENISE	0039	703	3		070303	07949 00296	2	163 NORTH AVE
FARRO THERESA	0032	606	6		060606	00000 00000	2	82 BROOK RD
FASOLA DAVID & DENA	0183	2102	4		210204	00182 01350	2	148 SIBBALD DRIVE
FATOURAS WILLIAM & ELENA	0164	1908	7		190807	08273 00474	2	110 HIGHLAND ST
FAVRE ROBERT & JOAN	0134	1511	8		151108	07891 00976	2	38 NO MAPLE AVE
FAY EDGAR H III & MARYANN F	0203	2303	65		230365	09069 00152	2	19 CLIFFORD DRIVE
FAY KEVIN	0147	1604	3	C1372		07706 00366	2	137B SO MAPLE AVE
FAYAD, MAJED	0164	1909	3		190903	04381 01957	2	130 PARK AVE
FAZIO, RONALD C & DIANE M	0126	1406	20		140620	08706 00688	2	73 OAK AVENUE
FAZIO, THOMAS & LIZABETH	0040	704	6		070406	04855 00112	2	152 MOUNTAIN AVENU
FEDDOCK EDWARD & JANET	0030	605	7		060507		2	118 SPLIT ROCK LAN
FEDZINA, DAVID WALTER ETAL	0053	802	21			02716 02175	2	156 SPRING VALLEY RD
FEERY JOHN P & LORI A	0057	806	18				2	6 BIGHAM TRAIL
FEIGENBAUM H N & LEADER K L	0065	901	38				2	6 WILLIAMS CREST
FEIGENBAUM MARSHALL & JENNIFER	0078	1006	11			00765 01469	2	4 NELSON DRIVE
FELD, ROBERT & IVY	0010	103	3	C0229		03250 00965	2	229 CAMBRIDGE OAKS
FELDMAN CHARLES	0003	103	3	C0005		00696 02287	2	5 OXFORD WELLS
FELGRAFF,JON & JUDITH	0067	902	23		090223		1	PINE DRIVE
FELLOWS PAUL & CARLYN P	0094	1201	20		120120	01344 01966	2	27 FOURTH STREET
FELTMAN MICHAEL P & KAREN	0012	103	3	C0256		08006 00834	2	256 FORESTER WAY
FENARJIAN, KARA	0122	1403	2	C0082		02193 00471	2	82 HAWTHORNE AVE
FENDIAN MIRELLA	0143	1604	3	C0352		09378 00387	2	35B SO MAPLE AVE
FENIELLO, PETER J	0093	1201	11		120111	01532 01342	2	50 SO FIFTH ST
FENWICK FRANCIS J	0043	707	28		070728	00880 01516	2	5 MAE COURT
FENWICK, WILLIAM	0204	2304	10		230410	04425 00685	2	3 ROCK COURT
FERGUSON JOHN & MARLENA	0040	706	1		070601	08636 00524	2	135 MOUNTAIN AVE
FERGUSON,RYAN & ORIGONI,JOSEPH	0204	2304	5		230405	04610 01304	2	2 ROCK COURT
FERN, MERYL & BRUCE	0199	2303	11		230311	04896 00235	2	28 CLIFFORD DRIVE
FERNANDES AMERICO & SANDRA	0192	2206	12		220612	09495 00106	2	13 CLIFFORD DRIVE
FERNANDES JR, PAUL E ETAL	0008	103	3	C0181		02334 00419	2	181 CAMELOT GATE
FERNANDEZ, ARTHUR J & KATHRYN	0095	1202	8		120208	03809 01393	2	14 SIXTH STREET
FERREIRA, JAIME M & CHRISTINE G	0028	604	20		060420	04235 01315	2	95 BROOK ROAD
FESTA, PATRICK W & SHEENA R	0222	2501	8		250108	02644 01365	2	240 KNOLL DRIVE
FILLIS, ALLISH & ZIELINSK, YVONNE	0196	2301	20		230120	04846 00507	2	35 PARKVIEW DRIVE
FILOR,ALEXANDER & ALEXANDRA	0221	2411	13		241113	05036 00540	2	259 CAPRI TERRACE
FINK, ROBERT F & MARJORIE S	0007	103	3	C0152		03648 00815	2	152 ASHLEY PLACE
FINNEGAN JOANNA L	0051	801	4		080104	00081 00934	2	177 RIDGE AVENUE
FINNEY, JONATHAN D ETAL	0095	1202	14		120214	02661 01523	2	10 LE ROY PLACE

TAXING DISTRICT NO. 47 PARK RIDGE BOR

COUNTY NO. 02 BERGEN

NAME OF OWNER ADDITIONAL OWNERS	PAGE NO.	BLOCK NO.	LOT NO.	LOT QUALIF.	ACCOUNT NO.	DEED BOOK PAGE	CLASS	PROPERTY LOCATION
FIORILLO, MARC A	0006	103	3	C0045		02600 00581	2	45 WHITNEY HILL
FIRST CONGREGATIONAL CHURCH	0092	1110	8		111008		15D	150 PASCACK RD
FIRST CONGREGATIONAL CHURCH	0128	1502	5		150205		15D	PASCACK RD
FIRST UNION /WACHOVIA RE TAX DEPT	0160	1901	2		190102		4A	100 PARK AVENUE
FIRST UNION/WACHOVIA RE TAX DEPT	0160	1902	3		190203		1	KINDERKAMACK ROAD
FISCHER ELLEN	0123	1403	2	C0110		07753 00225	2	110 HAWTHORNE AVE
FISCHER GLENN & MELINDA	0218	2408	13		240813	01515 02073	2	241 CAPRI TERRACE
FISHER ROBERT J	0007	103	3	C0155		07796 00145	2	155 ASHLEY PLACE
FITZPATRICK MICHAEL S & JOANNE C	0054	804	3		080403	08071 00936	2	7 WINDSOR DRIVE
FITZPATRICK WILLIAM & DEBRA	0192	2207	3		220703	08595 00142	2	81 FAIRVIEW AVENUE
FITZPATRICK, J. MICHAEL & VIOLET H.	0194	2209	3		220903		2	76 FAIRVIEW AVE
FLACH, LARRY F & CAROL R	0071	905	16		090516	02260 01517	2	16 JENNY LANE
FLAHERTY JOHN & DEBRA	0175	2005	8		200508	08393 00940	2	127 SIBBALD DRIVE
FLANAGAN ROGER & HELEN B	0070	904	4		090404		2	11 W PINE DRIVE
FLEMING W E JR & LARGHI M	0051	718	10		071810		2	80 RIDGE AVE
FLEMING, CONCETTA	0029	604	48		060448	00458 00822	2	254 SPRING VALLEY
FLORIO MICHAEL J & FLORIO MICHAEL W	0197	2302	6		230206	09139 00384	2	222 PARK AVENUE
FLORIO PROPERTIES LLC NJ	0114	1401	4		140104	04758 01118	4A	115 HAWTHORNE AVE
FLORIO, KEVIN & DIAZ, JACLYN	0078	1007	2		100702	04875 01368	2	35 VICTOR HUGO ST
FLOWERS DEBORA L & KENNETH C ETALS	0170	1917	3		191703	04423 01958	2	74 LOCAL ST
FLYNN, JAMES W. & CATHERINE	0070	904	2		090402		2	7 W PINE DRIVE
FOLEY JOHN T & GAIL A	0036	608	29		060829		2	2 MARTI ROAD
FOLEY, EDWARD & RITA	0025	603	2		060302		2	127 SPLIT ROCK LAN
FONDE, PHILIP G TRSTE	0148	1604	3	C1451		04672 00402	2	145A SO MAPLE AVE
FONSECA, RAMON R	0158	1808	13		180813	04031 00044	2	42 HIGHVIEW AVE
FOOD SERVICE PROPERTIES CORP	0125	1405	11		140511	07898 00961	4A	162 KINDERKAMACK R
FORAN REGINA	0137	1601	6		160106		2	26 PARK AVE
FORCE HOWARD J JR & LORI E	0032	606	5		060605		2	80 BROOK RD
FORCELLATI, JOSEPHINE	0146	1604	3	C1231		07623 00450	2	123A SO MAPLE AVE
FORINO CHARLES	0171	1918	6		191806	00135 02380	2	76 RIVERVALE RD
FORINO FAMILY REALTY LLC NJ	0149	1604	4		160404	02826 02260	4A	33 SO MAPLE AVE
FORNATALE, ROBERT P & THERESA A	0199	2303	4		230304		2	48 DE GROFF PLACE
FORNOFF MARIE ANN	0215	2406	7		240607		2	242 HOMESTEAD PLAC
FORREST, ALISA	0011	103	3	C0248		04888 01497	2	248 BEARWOODS RD
FORSYTH RITA & FORSYTH PATRICIA	0181	2010	5		201005		2	117 RIVERVALE ROAD
FORTY EMILIA & HODGINS SUSAN (TRST)	0056	806	5		080605	00826 01404	2	26 SECOND STREET
POSTINIS, ANGELA	0121	1402	2	C4175		04101 00053	2	175 NO MAPLE AVE
FOX, SKYLER & JESSICA	0203	2303	62		230362	04166 00207	2	25 CLIFFORD DRIVE
FRAGIACOMO, JORDAN R & THERESA	0155	1804	3		180403	05178 01972	2	114 BERTHOUD ST
FRAGIACOMO, JORDAN R & THERESA	0222	2501	4		250104	02965 01175	2	232 KNOLL DRIVE
FRANCAVILLA HEIDI ANGLEE	0063	901	17		090117	08673 00701	2	76 SECOND STREET
FRANCICA JR, ANTHONY J & CHRISTINA	0112	1315	12			03026 00343	2	25 LEACH AVE
FRANCKE WILLIAM & RUTH TRSTS	0074	1001	17		100117		2	62 COLONY AVE
FRANCO GINA DE COTIS & MICHAEL JR	0034	608	7		060807	07854 00011	2	79 NO FIFTH ST
FRANCO JOSEPH & ANTOINETTE	0152	1706	5		170605	07716 00619	2	30 KINDERKAMACK RD
FRANCO THERESA & STEVEN	0058	807	10		080710	08294 00923	2	48 SECOND STREET
FRANK, JASON P & JENNY M	0018	403	13			01667 02362	2	191 W LEACH AVE
FRANKEL NEWTON & NANCY TRUSTEES	0127	1406	28		140628	08249 00177	2	107 OAK AVENUE
FRANOLIC, NIKOLA & ADRIANA	0027	604	5		060405	01998 02164	2	211 ALBERON DRIVE
FRANTIN WALTER & JOANNE	0218	2408	12		240812		2	243 CAPRI TERRACE
FRANZESE MICHAEL & JUNE	0192	2206	13		220613		2	15 CLIFFORD DR
FRASCIELLO MARLY & RHODEN MARCIA	0034	607	5		060705	08493 00487	2	83 BROOK RD
FRASSE, WILLIAM HOWARD	0196	2301	9		230109	01903 00492	2	207 ROCK AVE
FRAZZA NEAL R	0087	1103	4		110304	09358 00134	2	32 NO FIFTH STREET
FREDA CHRISTOPHER	0104	1301	15		130115	07978 00950	2	73 SECOND STREET
FREDRICKS LORI J (LE)	0173	2003	20		200320	08725 00643	2	5 DUKE COURT
FREEDMAN, RICHARD E. & MERI A.	0182	2101	2		210102		2	8 HALL COURT
FREEMAN, GARY DOLPHA & PHALGUN	0077	1006	7		100607	04383 01178	2	113 LAWN ST
FREHILL CHRISTINE & KENLON JOHN G	0093	1201	3		120103	09067 00109	2	10 SO FIFTH ST
FREILER JACQUELINE M	0123	1403	2	C0088		08184 00228	2	88 HAWTHORNE AVE
FREISINGER GEORGE & LENA	0193	2208	8		220808		2	2 HINSON PLACE
FREITAG, JEFFREY & MC GINNIS LAUREN	0088	1104	8		110408	02806 01523	2	46 RIDGE AVE
FREMONT ASSOCIATES LLC	0108	1311	7		131107	05186 01405	2	60 FREMONT AVE
FREY PETER E	0145	1604	3	C1011		08941 00349	2	101A SO MAPLE AVE
FRIED SHARI	0141	1604	3	C0071		00193 00994	2	7A SO MAPLE AVE
FRIEDLANDER CHRISTOPHER & DEBORAH	0102	1205	3		120503	00324 01305	2	22 LAURA LANE
FRIEDMAN ANDREW & JANE	0204	2304	7		230407	08601 00454	2	6 ROCK COURT
FRIEDMAN BRUCE M & AMES ASHLEY	0004	103	3	C0022		08512 00843	2	22 SHERWOOD DOWNS

TAXING DISTRICT NO. 47 PARK RIDGE BOR

COUNTY NO. 02 BERGEN

NAME OF OWNER ADDITIONAL OWNERS	PAGE NO.	BLOCK NO.	LOT NO.	LOT QUALIF.	ACCOUNT NO.	DEED BOOK PAGE	CLASS	PROPERTY LOCATION
FRIEDMAN GERALD	0159	1809	14		180914	08228 00646	2	31 RIVERVALE ROAD
FRIEDMAN TED R & MERYL B	0080	1013	4		101304	07286 00945	2	112 LAWN STREET
FRIEDMAN, PATRICIA	0122	1403	2	C0080		07649 00657	2	80 HAWTHORNE AVE
FRIENDSHIP SQUARE CLUB 343 INC	0155	1804	5		180405		15F	147 KINDERKAMACK RD
FROMME SHERMAN J & BERTA	0225	2504	5		250405		2	246 ELLIN DRIVE
FROST HARRY & FORMICOLA ANGELA	0225	2504	11		250411	00743 00783	2	242 VITTORIO COURT
FUCHS FRANK A	0066	902	16		090216	08264 00099	2	39 PINE DRIVE
G-BROWN, CARLENE & L-GAYLE, GEO TRST	0226	2505	7			04690 00709	2	260 KNOLL DRIVE
GACCIONE JASON & KELLY	0044	708	8		070808	08011 00352	2	121 NORTH AVE
GADD, JOHN H & SUSAN M	0155	1804	2		180402	02610 01517	2	110 BERTHOUD ST
GADOMSKI, JANELLE	0195	2209	10		220910	03480 01045	2	48 FAIRVIEW AVE
GAGLIOTTI SAVERIO	0021	503	5		050305		2	87 SPRING VALLEY RD.
GAJARY, ANDREW N & ANNA	0087	1103	19		110319	02887 01088	2	142 PASCACK RD
GALBO VINCENT J & DIANE C	0036	608	30			07708 00994	2	15 CATHERINE TERRACE
GALDA FRED & KATHRYN	0114	1316	24		131624	08957 00048	2	6 LANG COURT
GALDI SCOTT D	0037	701	15		070115		2	222 SPRING VALLEY
GALEAZZI MARK & KAREN	0042	707	14		070714		2	127 MIDLAND AVE
GALEAZZI, KAREN TRSTE	0063	901	14		090114	02264 01866	2	62 SECOND STREET
GALLAGHER, ROBERT	0120	1402	2	C3129		01726 00987	2	129 NO MAPLE AVE
GALLAGHER, BRIAN TRSTE	0028	604	25		060425	04938 00955	2	77 BROOK ROAD
GALLAGHER, MARY & FATOVIC, KENNETH	0096	1202	38		120238	04575 01115	2	4 WEST PARK AVE
GALLAHUE DOREEN M	0135	1516	1	C0504		01120 01337	2	50D HAWTHORNE AVE
GALLO SR MICHAEL & ANTOINETTE	0004	103	3	C0019		07829 00059	2	19 FOX HOLLOW
GAMBERT, JOANNE	0216	2406	23		240623	02669 00511	2	13 STURMS PLACE
GAMMARATI, MICHAEL A & CORINNE	0057	806	22			01988 00209	2	1 LAURIER WAY
GANDLER EDWARD & ELIZABETH	0003	103	3	C0009		01085 00563	2	9 FOX HOLLOW
GANESAN RAMKUMAR & VARSHA A	0057	806	17			00203 00987	2	8 BIGHAM TRAIL
GANGERI ARTHUR & ELIZABETH	0046	709	14		070914		2	61 BROOK ROAD
GANGOLLI SHRIDHAR & SEEMA	0227	2508	1		250801	08137 00046	2	280 PROSPECT AVE
GANNAIO MICHAEL A & LISA J	0211	2402	7		240207	07775 00984	2	12 STURMS PLACE
GARBACCIO AUGUSTA	0099	1203	22		120322	01567 02453	2	62 LEACH AVE
GARCIA, AMAURYS F	0001	101	2		010102	03497 01013	2	289 SPRING VALLEY
GARDINAR BARRY L & RONNIE	0009	103	3	C0216		01377 00179	2	216 BEARWOODS RD
GARDOCKI, MICHAEL T & JACQUELINE M	0056	805	13		080513	03572 01383	2	2 SECOND STREET
GARGIULO, ALDEN L & KRISTEN M	0025	603	9		060309	01711 02325	2	4 TERRACE CIRCLE
GARGUILO JOSEPH & HOHOLIK EVELYN	0036	608	31			07726 00132	2	11 CATHERINE TERRACE
GARITO JAMES S JR & KRISTY L	0206	2304	41		230441	08625 00613	2	221 VITMAR PLACE
GARNSEY, MARION ALA	0194	2209	1		220901	04593 01468	2	86 FAIRVIEW AVE
GAROFALO, MARK & VICTORIA	0029	604	38		060438	03320 00729	2	134 COLONY AVE
GAROFALOW RICHARD L & JANET T	0037	701	11		070111		2	156 MIDLAND AVE
GARRA PHILIP & JEANNE	0209	2306	8		230608		2	279 ROCK AVE
GASNICK GREGORY M & LAURA M	0090	1107	4		110704	08150 00651	2	41 SUMMIT ST
GATTO MARK J & KATHLEEN A	0049	715	9		071509		2	66 MIDLAND AVE
GAUDELLI ROBERT	0025	603	7		060307	09304 00376	2	117 SPLIT ROCK LANE
GAYTAN EFFRAIN	0134	1512	1		151201	09162 00143	2	68 MADISON ST
GAYTAN, JAVIER & JUDITH	0175	2005	1		200501	02006 01621	2	19 KINDERKAMACK RD
GEANOPULOS ZOULA	0143	1604	3	C0351		09545 00434	2	35A SO MAPLE AVE
GEHSAN BRIAN & JANINE	0054	804	5		080405	09523 00471	2	11 WINDSOR DRIVE
GELTMAN, GERALD & SUSAN	0017	103	3	C2541		02328 01489	2	254 BEARWOODS RD
GENTILE LOUIS & CAROL R	0053	803	1		080301		2	4 WINDSOR DRIVE
GEORGES, REGINA & HANI	0081	1016	1		101601	04964 00473	2	90 LAWN STREET
GEORMANEANU, VLAD & ALINA	0073	907	35			02456 01111	2	8 ARROWHEAD RD
GEPPNER, JOSEPH W & DONNA M & ALEXIS C	0168	1912	28		191228	04978 01290	2	31 CHESTNUT AVE
GERBINO NATALIE	0153	1706	18			00432 01333	2	2 BROADWAY
GERMAIN, CYNTHIA	0091	1109	1		110901	04100 00675	2	21 COLONY AVE
GERTSEN GILBERT H & SOFIA M	0140	1603	10		160310	07695 00531	2	20 SO MAPLE AVE
GHIRALDINI, SOPHIE C & GERSON, DAVID A	0041	706	6		070606	03037 02125	2	115 MOUNTAIN AVENUE
GHOSE SAMARENDRA M & BHAMATI	0174	2004	6		200406		2	5 KING ROAD
GIACCIO, MARK E	0115	1401	5	C1095		02521 00446	2	109E HAWTHORNE AVE
GIACOMELLI, ELEANOR	0119	1402	2	C2101		01780 00103	2	101 NO MAPLE AVE
GIACOMELLI, ROBERT	0208	2305	15		230515	03104 00257	2	272 VITMAR PLACE
GIALLOMBARDO DIANE	0142	1604	3	C0251		08149 00890	2	25A SO MAPLE AVE
GIAMBELLUCA, CHARLES & JILL	0095	1202	9		120209	01906 01921	2	16 SIXTH STREET
GIANELLA EDWARD R & MARY V	0173	2003	19		200319		2	7 DUKE COURT
GIANNANGELI GERALD D & CORNELIA M	0065	901	39			07671 00201	2	4 WILLIAMS CREST
GIBBONS GEOFFREY & BARBARA	0214	2405	2		240502	00587 00277	2	3 SEIBERT COURT
GIBSON JAMES & ROSE TRUSTEES	0080	1014	3		101403	08154 00851	2	6 TUXEDO AVE
GIBSON THOMAS D & ELISE A	0228	2508	5		250805		2	5 KENT ROAD

TAXING DISTRICT NO. 47 PARK RIDGE BOR

COUNTY NO. 02 BERGEN

NAME OF OWNER ADDITIONAL OWNERS	PAGE NO.	BLOCK NO.	LOT NO.	LOT QUALIF.	ACCOUNT NO.	DEED BOOK	DEED PAGE	CLASS	PROPERTY LOCATION
GIGLIO JOHN	0028	604	21		060421	01292	00398	2	7 COLEBROOK DRIVE
GILBERTI, VINCENT ETAL	0084	1019	25		101925	05108	00573	2	77 MILL RD
GILCHRIST ANDREW III & PAULETTE B	0186	2103	20		210320			2	8 WEBB COURT
GILL MATTHEW & ALISON	0206	2304	39		230439	01350	00535	2	229 VITMAR PLACE
GILLIES DANIEL W & SUSAN M	0182	2011	15					2	75 KELSIC STREET
GILLIES SCOTT	0198	2302	19		230219	08630	00502	2	73 RIVERVALE ROAD
GILLIES, MICHAEL & ELIZABETH	0094	1202	1		120201	03067	00124	2	45 RIDGE AVE
GINSBERG PAUL TRUST& EMILY A TRUST	0016	103	3	C0311		08874	00166	2	311 CHELSEA MANOR
GIORDANO, JAMES & NICOLE M	0203	2303	59		230359	01722	02027	2	26 CLIFFORD DRIVE
GIOVANNIELLO NEIL & KAREN	0073	906	3		090603	08758	00337	2	121 GLENDALE RD
GIOVANNIELLO VINCENT & BONNIE	0143	1604	3	C0411		07865	00221	2	41A SO MAPLE AVE
GIOVANNOLI JOSEPH & SHIRLEY M	0014	103	3	C0280		08357	00049	2	280 HAMPSHIRE RIDGE
GIUSTACORI LAURA J & JUAN CARLOS	0132	1507	7		150707	08023	00358	2	67 NO MAPLE AVE
GIVIN, GARY J	0010	103	3			04467	00990	2	223 CAMBRIDGE OAKS
GLASNER DONALD & GAIL	0002	102	11	C0223	010211	08372	00452	2	227 DOXEY DRIVE
GLAUDA GERARD G & JO ANN C	0043	707	24		070724	08494	00134	2	158 NORTH AVE
GLEASON DENNIS F & SMITH LORI S	0223	2501	19		250119			2	237 ELLIN DRIVE
GLEASON JOHN FREDERICK & SUSAN M	0200	2303	27		230327			2	7 FAIRVIEW CT
GLEICHER, JERRY S	0066	902	14		090214	03031	01119	2	14 MAPLELEAF DRIVE
GLIWIAK, GRAZYNA	0116	1402	2	C1197		03290	00485	2	197 NO MAPLE AVE
GLUCKSMAN DAVID J & ROBIN S	0099	1203	19		120319	01169	02015	2	10 JOHNSVALE RD
GOLDBERG RICHARD & NILI	0147	1604	3	C1352		07813	00361	2	135B SO MAPLE AVE
GOLDMAN LAWRENCE & ELIZABETH	0005	103	3	C0036		08455	00311	2	36 SHERWOOD DOWNS
GOLDMAN NANCY	0025	603	13		060313	08146	00497	2	12 TERRACE CIRCLE
GOLDSMITH BRUCE & ALICE E	0060	808	29					2	1 CLAYTON COURT
GOLDSTEIN ROBERTA	0013	103	3	C0276		00757	00967	2	276 HAMPSHIRE RIDGE
GOLDSTEIN, DAVID & LINDA	0015	103	3	C0301		01989	00439	2	301 CHELSEA MANOR
GOLDSTEIN, JESSICA S	0089	1104	22		110422	05018	01098	2	18 NORTH FIFTH ST
GOLMBIEWSKI GARY V & SHERYL R	0064	901	32			07955	00703	2	90 SPRING VALLEY RD
GOLENISCHEW MICHELE F & DAVID A	0166	1909	25		190925	08042	00625	2	109 KINDERKAMACK R
GOLIA, SAMANTHA & KOLENOVIC, RAYAN	0111	1314	2		131402	04350	01078	2	21 GLENDALE RD
GOLNABI, AMIR	0179	2008	3		200803	04808	00015	2	3 BRAUN COURT
GOMEZ, EDWIN	0101	1203	45			02613	00429	2	11 FREDERICK COURT
GONG, BOSCO & PAN, MARGARET	0124	1403	2	C0124		02430	00427	2	124 HAWTHORNE AVE
GONZALEZ ERNEST L & CELIA M	0175	2005	12		200512			2	135 SIBBALD DRIVE
GOODMAN MARTIN & DEBORAH	0026	603	14		060314	08146	00324	2	14 TERRACE CIRCLE
GOON, MICHAEL C & BILLIE D	0089	1106	4		110604	04836	00267	2	20 MOUNTAIN AVE
GOPALAKRISHNAN, SHARMILA ETAL	0082	1017	3		101703	04294	01923	2	196 PASCACK RD
GORDINIER PETER T & JOANNE A	0106	1307	3		130703	08489	00610	2	70 SO FIFTH ST
GORDON, NEIL	0153	1706	19			04883	01163	2	1 BROADWAY
GORE, ARIEL & COPPERNOLL, DUSTIN	0110	1313	1		131301	03521	01054	2	4 ORCHARD ROAD
GORESHNIK, VLADIMIR ETAL	0218	2408	17		240817	05218	00124	2	1 STURMS PLACE
GORLOV, VLADISLAV & YULIYA SENT	0124	1403	2	C0126		01950	02315	2	126 HAWTHORNE AVE
GORODOKIN VLADIMIR & ELINA (LE)	0100	1203	31		120331	01941	01031	2	34 LAURA LANE
GORRIN JOSEPH 7 ROSEMARIE	0033	606	10		060610	00224	00071	2	90 BROOK RD
GOSSSELIN, KATHLEEN	0169	1916	5		191605			2	174 MANSFIELD RD.
GOTTLIEB CAROL	0203	2303	67		230367			2	245 ROCK AVENUE
GRABER, STACI	0004	103	3	C0017		04273	00697	2	17 FOX HOLLOW
GRACE, SUSAN	0007	103	3	C0151		04747	01068	2	151 ASHLEY PLACE
GRADY VINCENT & KATHLEEN	0200	2303	16		230316			2	255 ROCK AVE
GRAHAM GEORGE J & KASEY	0203	2303	58		230358	00490	02366	2	24 CLIFFORD DRIVE
GRAHAM, JAMES ALLEN	0111	1315	2		131502	02445	00544	2	21 LEACH AVE
GRAMMATAS, PETER & LAUREN	0224	2503	6		250306	01896	00907	2	232 VITTORIO COURT
GRANT DAVID	0092	1110	5		111005	00763	02085	2	3 MOUNTAIN AVENUE
GRECO, THOMAS MATTHEW	0202	2303	42		230342	04802	00772	2	1 LORRAINE DRIVE
GREEN ANITA C	0220	2411	2		241102			2	17 GROBEL PLACE
GREEN KENNETH & KATHLEEN S	0220	2410	8					2	5 SADDLE RIDGE LANE
GREENAN, RYAN V & ASHLEY C	0158	1808	7		180807	03574	00802	2	41 OAK AVENUE
GREENBERG ERWIN & HAZEL	0145	1604	3	C1052		08444	00334	2	105B SO MAPLE AVE
GREENBERG, HAZEL & ERWIN	0145	1604	3	C1071		03543	00357	2	107A SO MAPLE AVE
GREENBERG, JASON	0106	1305	11		130511	02929	02106	2	75 THIRD STREET
GRIFFETH WILLIAM & CINDY	0182	2101	6		210106			2	159 SIBBALD DR
GRIFFIN BRIAN & GEORGENE	0111	1313	7		131307	08198	00847	2	44 GLENDALE RD
GRIFFITH, LAUREN & HAGEMAN, TIMOTHY D	0085	1101	8		110108	02963	01020	2	36 MOUNTAIN AVE
GRIFKA, HENRY H & FRANCES	0061	809	13			04834	00763	2	58 FOURTH STREET
GRILLO, JESSICA LYNN & VINCENT	0222	2501	13		250113	05166	00789	2	1 LOCKWOOD PLACE
GRISAFI, RICHARD	0150	1705	6		170506	04667	00532	2	13 BROADWAY
GROOP GOSTA & ALFA	0048	715	5		071505			2	59 MOUNTAIN AVE

TAXING DISTRICT NO. 47 PARK RIDGE BOR

COUNTY NO. 02 BERGEN

NAME OF OWNER ADDITIONAL OWNERS	PAGE NO.	BLOCK NO.	LOT NO.	LOT QUALIF.	ACCOUNT NO.	DEED BOOK PAGE	PROPERTY CLASS LOCATION
GROSSBERG, STEVEN & DONNA	0016	103	3	C0312		02916 01644	2 312 CHELSEA MANOR
GROSSO SCOTT L & TERESA L	0162	1906	1		190601	08479 00192	2 63 TERRACE ST
GRSKOVIC, DANIEL & JOANNE KEARNS-	0050	718	2		071802	04298 01788	2 77 NORTH AVE
GRUBE WILLIAM N JR & JUDITH T	0100	1203	36		120336	08698 00243	2 46 LAURA LANE
GRUENEIS C A & COMEAU E K	0217	2408	3		240803	07995 00873	2 230 SHAW PLACE
GRUENEIS CLAUS E & ANNA E	0104	1301	14		130114		2 79 SECOND STREET
GRUTTA JOHN & PATRICIA C	0150	1702	3		170203	07733 00746	2 17 PASCACK RD
GU JIANGTAO	0101	1203	44			00533 02354	2 14 FREDERICK COURT
GU, TAO & WU, YUJIE	0184	2102	12		210212	05171 01705	2 164 SIBBALD DRIVE
GU, YANAN ETAL	0152	1706	2		170602	01869 02032	2 106 MAPLE TERRACE
GUADAGNO, THERESA A	0222	2501	16		250116	01719 00989	2 243 ELLIN DRIVE
GUARDERAS KEVIN & PAMELA	0166	1911	1		191101	08450 00584	2 134 MORNINGSIDE AVENUE
GUARRASI (TRSTES) MICHAEL & LOUISA	0070	904	3		090403	00512 01687	2 9 W PINE DRIVE
GUARRIELLO MICHAEL & TINA	0213	2404	7		240407	09123 00932	2 14 SEIBERT COURT
GUASTELLO, RICHARD J & THERESA H	0056	806	6		080606	03969 01790	2 2 ONETO COURT
GUERRA, PAUL	0085	1101	6		110106	02975 00049	2 49 COLONY AVE
GUGLIELMO LUKE & TAMI	0219	2409	14		240914		2 243 KNOLL DRIVE
GULLER ROBERT H	0128	1501	14		150114	09051 00132	2 3 QUACKENBUSH LANE
GUNDOGDU, HIKMET	0166	1909	27		190927	04279 01622	2 50 CHESTNUT AVE
GUNSET, JEAN	0075	1001	27		100127	03036 00587	2 106 NO FIFTH STREE
GUNTHER, AMY	0169	1916	1		191601	05121 01516	2 57 ORMSAY STREET
GURRIERI ROY L. & KIMBERLY Y	0059	808	8		080808	01937 00220	2 18 THIRD STREET
GURSKI CRAIG J & KIM A	0085	1102	2		110202	08583 00951	2 47 MOUNTAIN AVE
GUTIERREZ VLADIMIR & JESSICA	0034	608	8		060808	01120 01204	2 81 NO FIFTH STREET
GUTIN IGOR & GUTINA NATALIYA	0040	706	2		070602	09141 00412	2 131 MOUNTAIN AVE
GUTIN VYCHESLAV & GUTINA NATALIYA	0220	2410	3		241003	08102 00608	2 7 GROBEL PLACE
GUY DOUGLAS & ANN MARIE F	0087	1103	14		110314		2 25 LAKEVIEW AVE
GUZEK THOMAS J & ANNE M	0038	702	7		070207		2 27 RUTH PLACE
HAAS ERNIE & MYRNA	0017	103	3	C2152		08613 00020	2 215B BEARWOODS RD
HABER, CRAIG & JENNIFER	0163	1907	8		190708	03801 00676	2 103 HIGHLAND ST
HACKENSACK WATER (ALTUS GRP US INC)	0149	1701	5		170105		1 PASCACK ROAD
HAGES JUDY	0102	1206	1		120601	08203 00395	2 1 JOHNSVALE ROAD
HAGGERTY, RICHARD & MARY ANN	0190	2205	3		220503		2 20 HENRY AVE
HAHN WILLIAM	0165	1909	21		190921	08384 00551	2 97 KINDERKAMACK RD
HALES CHRISTOPHER A & ROWENA	0164	1908	8		190808		2 62 KINDERKAMACK RD
HALEVAH EREZ & ELYSE	0011	103	3	C0246		01446 01513	2 246 BEARWOODS RD
HALL BURTON R	0075	1001	26		100126		2 98 NO FIFTH ST
HALL VIOLET	0079	1007	12		100712	08548 00913	2 29 CIRCLE DR
HALL WILHELM & LINDA B.	0199	2303	13		230313		2 237 ROCK AVE
HALSBAND JYOTI & HALSBAND DAVID	0169	1915	1		191501	01371 00765	2 160 MORNINGSIDE AV
HALSCH WILLIAM S	0007	103	3	C0146		08701 00145	2 146 ASHLEY PLACE
HALTON CHRISTOPHER A & VALERIE	0209	2401	1		240101	08865 00106	2 247 PARK AVENUE
HALWAGY, GEORGE & CLAUDETTE	0155	1805	1		180501	03055 01201	4A 145 KINDERKAMACK R
HAMET, SUSAN	0066	902	17		090217	02652 02188	2 37 PINE DRIVE
HAMILTON SHAUN A & JILL K	0055	805	8		080508	09160 00182	2 127 RIDGE AVE
HAMLIN CHRISTOPHER J & MARIA	0199	2303	2		230302	06406 01076	2 44 DE GROFF PLACE
HANESSIAN, YANA	0064	901	27		90127	04688 01758	2 146 FREMONT AVE
HANLEY JOHN F & MARIAN	0200	2303	18		230318		2 261 ROCK AVE
HANNAFORD, MATTHEW J & GIBLIN, BROOKE	0075	1001	19		100119	04951 00028	2 66 NORTH FIFTH STREET
HANSEN CARL J & PATRICIA	0041	707	1		070701		2 16 RUTH PLACE
HANSEN DAVID H & SHERRY A	0198	2302	13		230213		2 101 RIVERVALE RD
HANSEN JOHN & TRINA	0210	2401	4		240104	08382 00060	2 261 PARK AVENUE
HANSEN LAWRENCE C & JOANNE	0092	1110	12		111012		2 18 LAKEVIEW AVE
HANSON JOHN & HOLLY	0068	903	17		090317	08528 00885	2 1 WILLOW COURT
HANSON, PETER O & LINDA JOY	0017	103	3	C2151		01781 00511	2 215A BEARWOODS RD
HAPP STEPHEN J & ROSEMARY	0174	2004	4		200404		2 87 CHESTNUT AVE
HARDY JEROME	0222	2501	14		250114	08172 00162	2 247 ELLIN DRIVE
HARKIN PETER & BARBARA	0127	1501	12		150112		2 7 QUACKENBUSH LANE
HARRAKA FRED M & DIANE L	0070	905	1		090501		2 21 PINE DRIVE
HARRICK, CHRISTOPHER & KRYSTA	0057	806	16			04185 01821	2 7 BIGHAM TRAIL
HARRIS, JOSEPH T & BRIGITTE A	0109	1311	22		131122	02023 00675	2 86 ANN TERRACE
HARRIS, MICHAEL & BARBARA	0012	103	3	C0249		03745 00289	2 249 BEARWOODS RD
HARTMANN, SAMANTHA	0119	1402	2	C2105		03902 00074	2 105 NO MAPLE AVE
HARTOONIAN, M. & HAMALIAN, G.	0061	809	9		080909	02786 01319	2 40 FOURTH STREET
HARUSHA, ARDIAN	0164	1909	8		190908	04515 01846	2 44 CHESTNUT AVE
HARUTYUNYAN GAYANE	0172	2003	9		200309	03348 00295	2 25 KINDERKAMACK RD
HASTIE DONALD & CATHERINE	0063	901	8		090108		2 161 LEACH AVENUE
HASTINGS AGNITA D	0023	601	8		060108	07784 00970	2 123 WARREN RD

TAXING DISTRICT NO. 47 PARK RIDGE BOR

COUNTY NO. 02 BERGEN

NAME OF OWNER ADDITIONAL OWNERS	PAGE NO.	BLOCK NO.	LOT NO.	LOT QUALIF.	ACCOUNT NO.	DEED BOOK PAGE CLASS	PROPERTY LOCATION
HATKINS, RICHARD	0085	1101	10		110110	02109 02358 2	46 MOUNTAIN AVENUE
HAUSER, CHRISTINE F	0008	103	3			01966 00715 2	178 CAMELOT GATE
HAVISON, WILLIAM G & JEAN MARIE	0055	804	8		080408	02091 00703 2	166 LEACH AVE
HAVRILLA DEAN & ELIZABETH	0051	801	2		080102		176 SPRING VALLEY
HAWKINS, JUSTIN & CAITLIN	0038	702	3		070203	02284 01943 2	208 SPRING VALLEY
HAWKSHEAD, REBECCA C & JOHN J III	0198	2302	10		230210	03874 01452 2	238 PARK AVENUE
HAWTHORNE AVE CONDO	0114	1401	5				1 HAWTHORNE AVE
HAWTHORNE CONDO ASSOC	0122	1403	2				1 HAWTHORNE AVE
HAWTHORNE TERR APARTMENTS LLC	0133	1509	2		150902	01725 01216 4C	79-81 BERTHOUD STREET
HAWTHORNE TERR APARTMENTS LLC	0135	1514	2		151402	01725 01216 4C	58 HAWTHORNE AVE
HAWXWELL DAVID G & LORRAINE E	0162	1906	5		190605		109 OAKLAND ST
HAYEK THOMAS & ALISON	0057	806	15			07626 00431 2	5 BIGHAM TRAIL
HAYES, MADALENA	0126	1406	19		140619		71 OAK AVENUE
HEALY ARTHUR JR&GRODSINSKY MARIA E	0166	1911	4		191104	07807 00542 2	76 CHESTNUT AVENUE
HEALY, THOMAS J. & EILEEN M.	0188	2203	3		220303		5 VOLGER DRIVE
HECHME, MICHAEL A. & SUSAN SANTOS	0020	501	5		050105	04202 00069 2	2 GLEN BROOK DRIVE
HELLAND, MELANIE & CORRINE	0203	2303	63		230363	02510 01296 2	23 CLIFFORD DR.
HELLER ERNEST JR	0052	802	1.01		080201		162 SPRING VALLEY
HELLER GEORGE & LUCY M	0063	901	18		090118		80 SECOND STREET
HELLER MEGAN E	0097	1202	42		120242	01120 00392 2	20 WEST PARK AVE
HELMAN KENNETH & DEBOWSKA MARIA	0227	2506	5			01585 00474 2	265 ELLIN DR
HENION, TRAVIS & DEBORAH	0087	1103	13		110313	03347 00139 2	29 LAKEVIEW AVE
HENNESEY JOHN J & MARIE T	0049	715	10		071510		70 MIDLAND AVE
HENNIG, WM P & BARBARA A	0031	605	17		060517		180 STEPHEN DRIVE
HENNING RICHARD W & CAROL A	0139	1602	20		160220	07710 00787 2	22 WAMPUM ROAD
HENRICKSON, CHRISTOPHER & CAITLIN R	0173	2003	22		200322	04972 01637 2	1 DUKE COURT
HENRY EDWARD & DIANE	0080	1013	1		101301	08758 00122 2	119 SERVEN STREET
HENRY, BRANDON & KIMBERLEE R	0043	707	26		070726	04191 01317 2	140 NORTH AVE
HENSON THOMAS L & CHERYL B	0015	103	3			00973 00492 2	291 CHELSEA MANOR
HERA CRISTIAN & JUDITH	0073	907	37			01438 00443 2	12 ARROWHEAD RD
HERA INVESTMENTS LLC	0051	801	3		080103	02743 01511 2	181 RIDGE AVE
HERDEMIAN, PAUL M	0219	2409	4		240904	04828 01104 2	246 CAPRI TERRACE
HERGET CHARLES B & AUDREY	0140	1603	8		160308	08552 00910 2	12 SO MAPLE AVE
HERGET, CHARLES B & AUDREY	0139	1603	7		160307	05171 00538 2	8 SO MAPLE AVE
HERGET, CHARLES B & AUDREY M	0079	1010	2			08003 00887 2	91 LAWN STREET
HERMAN, CHERYL	0064	901	21		090121	03438 00856 2	122 FREMONT AVE
HERMANN STEPHEN & MARGARET	0163	1908	2				92 HIGHLAND ST
HERMANN, RICHARD A	0113	1316	16		131616	03412 00033 2	10 GLENDALE RD
HERNANDEZ, CHRISTIAN & LORRAINE	0089	1106	6		110606	02047 01562 2	54 RANDOLPH STREET
HERNANDEZ, DAVID MEDINA ETAL	0097	1202	45		120245	05011 01552 2	28 WEST PARK AVE
HERNANDEZ, LAURA & KUERT JR, WILLIAM	0128	1502	2		150202	02280 01891 2	143 PASCACK RD
HERRMANN HARRY J	0118	1402	2			08857 00486 2	235 NO MAPLE AVE
HERRON RACHEL A	0081	1016	2		101602	00840 01084 2	7 SMITH AVE
HERRRODER JOHN V & LISA MS	0101	1203	46			09601 00115 2	5 FREDERICK COURT
HESPE, JANE PETERSON & JAMES W	0226	2506	2			02932 01398 2	256 ELLIN DR
HESPE, S. & MCDONALD, A.	0104	1301	13		130113	03186 01505 2	83 SECOND STREET
HETTINGER, MARTIN & ELLEN	0004	103	3			03534 00593 2	20 SHERWOOD DOWNS
HETZLER, CAMERON & ANAH KIM	0109	1311	11		131111	05097 00634 2	75 SOUTH FIFTH ST
HEYBOER KENNETH & KATHLEEN	0096	1202	29		120229		17 RIDGE AVE
HICKEY FRANK P & VICTORIA M	0223	2502	4		250204		234 ELLIN DR
HICKEY, CATHERINE	0119	1402	2			03199 02012 2	107 NO MAPLE AVE
HICKMAN DEBRA A	0201	2303	38		230338	08100 00122 2	10 CLIFFORD DRIVE
HICKMAN JR, JOHN JOSEPH & ANA JOSELYN	0167	1912	12		191212	03644 01325 2	167 MANSFIELD RD
HICKS LAURENCE E & BEVERLY B	0171	2001	6		200106		12 KINDERKAMACK RD.
HIGGINS, JOSEPH & MAUREEN	0084	1019	29			02122 01651 2	7 MALLON COURT
HILDEBRANDT, ANN & JESSE & BONNIE	0026	603	22		060322	04436 00806 2	176 GRAND AVENUE
HILL NICOLE	0208	2305	13		230513	00355 01994 2	264 VITMAR PLACE
HILL STETSON R & MARY A	0050	717	3		071703		79 LOUVILLE AVE
HILL, JESSICA & FLANAGAN, ROGER	0020	405	8		040508	04230 01585 2	3 VILLA COURT
HINOJOSA, DIANA	0221	2411	12		241112	02385 00449 2	257 CAPRI TERRACE
HIRSCH WAYNE & AMY	0052	802	10		080210		6 MADER PLACE
HIRSHBERG, HAROLD & ELISE	0006	103	3			01900 00095 2	142 ASHLEY PLACE
HOCHSTADT, JASON & WEISELBERG, ALI	0014	103	3			04762 00262 2	285 HAMPSHIRE RIDGE
HODGINS ANDREW S & SUSAN M	0074	1001	6		100106	07647 00841 2	101 LAFAYETTE AVE
HODGINS WILLIAM B & ELIZ M	0188	2201	20		220120		98 OAK AVENUE
HOENIGMANN WILLIAM J & CARLA J	0178	2006	4		200604		24 WIELD COURT
HOFFMAN JOSEPH H & LYNN E	0205	2304	28		230428		273 VITMAR PLACE
HOHNECKER, ELIZABETH & HORN, MARK	0092	1110	14		111014	03021 00833 2	34 SUMMIT ST

TAXING DISTRICT NO. 47 PARK RIDGE BOR

COUNTY NO. 02 BERGEN

NAME OF OWNER ADDITIONAL OWNERS	PAGE NO.	BLOCK NO.	LOT NO.	LOT QUALIF.	ACCOUNT NO.	DEED BOOK PAGE	PROPERTY CLASS LOCATION
HOLLERS JR,DAVID SHELTON&THERESA	0018	403	12			03996 00156	2 193 W LEACH AVE
HOLLINS, JASON C & KARA S	0096	1202	27		120227	03291 00027	2 23 RIDGE AVENUE
HOLLYHEAD, JEFFREY & JANET E TRSTES	0228	2509	4		250904	03120 01133	2 8 KENT ROAD
HOLSTROM, ROBERT E. & YVONNE	0158	1808	17		180817	07641 00709	2 53 OAK AVENUE
HOLZ KENNETH	0187	2201	3		220103	00558 01449	2 107 DE GROFF PLACE
HONOVICH,JACLYN BARI & STEPHEN J	0143	1604	3	C0292		04045 01589	2 29B SO MAPLE AVE
HOPPER STEVEN & ANN	0188	2202	5		220205	07892 00656	2 114 DE GROFF PLACE
HOSKINS GLENN D & SEABLADE STACEY E	0063	901	15		090115	09484 00423	2 66 SECOND STREET
HOSKINS THOMAS & BARBARA	0199	2303	7		230307		2 4 HENRY AVE
HOTHAM, CLAIRE M (TRSTES/ETAL)	0072	905	38		090538	01727 02385	2 4 JENNY LANE
HOURLICAN, STEPHEN & NICOLE	0066	902	8		090208	01878 02330	2 4 MAPLELEAF DRIVE
HOVHANNISYAN, GARIK & MARIA K	0073	907	33			01815 00364	2 2 ARROWHEAD RD
HOWARD, GLENN & JENNA	0216	2406	14		240614	03633 01344	2 12 HARDING COURT
HOWELL ROBERT A & MAUREEN E	0100	1203	30		120330	08349 00878	2 29 WEST PARK AVE
HOYT PAMELA	0157	1807	1		180701	06433 01627	2 120 PERRY STREET
HROMIN D & MCDUGALL B	0207	2304	46		230446	01218 02201	2 6 KEVIN COURT
HRYNIW CHRISTOPHER & ROBYN	0080	1013	2		101302	09409 00429	2 117 SERVEN ST
HUBBARD, RUSSELL J & LESLIE	0097	1202	39		120239	04221 01100	2 8 WEST PARK AVENUE
HUBER DAVID & ROBERTA S	0090	1107	12		110712	08592 00199	2 38 RANDOLPH ST
HUBER WERNER	0116	1402	2	C1199			2 199 NO MAPLE AVE
HUDDLESTON CHARLES & LAURICELA	0095	1202	10		120210	08143 00689	2 9 LE ROY PLACE
HUGHES BRIAN S & CHERYL ANN	0218	2408	10		240810	08497 00594	2 247 CAPRI TERRACE
HUGHES CRAIG S & BIRGIT H	0212	2403	1		240301	07838 00979	2 313 PARK AVENUE
HUHN WILLIAM A & PAULINE A	0067	902	18		090218		2 35 PINE DRIVE
HULING, CHRISTOPHER & KAREN FELICIA	0073	906	6		090606	04753 01413	2 10 LENAPE RD
HUMPHREY LORRAINE & BARBONI LINDA S	0045	709	2		070902	08220 00806	2 127 COLONY AVE
HUMPHRIS KENNETH & JANICE	0184	2102	16		210216		2 276 PARK AVE
HUNT PATRICK D & KARA	0053	802	13		080213	08392 00873	2 154 SPRING VALLEY
HUNT RICHARD & NOREEN	0043	707	21		070721		2 128 NORTH AVE
HUNTER, ADAM DOUGLAS & RISAKO	0033	606	13		060613	03033 02388	2 96 BROOK RD
HUR,HOON & MAENG,SO Y	0025	603	3		060303	04121 00365	2 125 SPLIT ROCK LAN
HUSSAINI SYED A & UZMA KAMAL	0215	2405	6		240506	08393 00961	2 235 HOMESTEAD PLAC
HUSTON WILLIAM & CAROL	0195	2301	8		230108		2 45 DE GROFF PLACE
HWANG, YOUNG HO & MIN JUNG	0176	2005	24		200524	02958 00775	2 10 QUEEN COURT
HYATT, KRYSTLE L	0148	1604	3	C1452		01861 02014	2 145B SO MAPLE AVE
HYNES DENNIS & POST AMY P.	0182	2011	14			09707 00001	2 27 WIELD COURT
HYNES, ARTHUR A & MARY C	0062	901	2		090102	03118 02016	2 173 LEACH AVENUE
I-BIN WAN GEORGE	0184	2102	17		210217	08024 00071	2 284 PARK AVE
IACONO PHILIP S & JULIANNE	0178	2006	6		200606	08282 00252	2 28 WIELD COURT
IACONO, ROSETTA	0188	2201	18		220118	08654 00385	2 102 OAK AVENUE
IAFRATE RALPH & CRESANTI MARIE	0031	605	21		060521	08337 00777	2 164 GRAND AVE
IAFRATE, RALPH & DAWN	0032	605	23		060523		2 3 CATHERINE TERRACE
IANORA, DOMINICK & ADRIENNE	0104	1302	7		130207	03294 00430	2 108 GLENDALE ROAD
IASIELLO, DOMENICA	0090	1106	8		110608		2 26 MOUNTAIN AVENUE
IDNANI,ASHOK	0158	1808	5		180805		2 49 OAK AVENUE
IIDA, HOSHIYUKI & JENNIFER M	0183	2102	2		210202	03290 00925	2 144 SIBBALD DR
IKONOMAKOS, GEORGE C & KIMBERLY A	0203	2303	57		230357	02383 00377	2 22 CLIFFORD DRIVE
ILIC, IRENE	0208	2305	12		230512	02266 01235	2 260 VITMAR PLACE
IMHOFF HARRY J & CAROL	0001	101	10		010110		2 226 EMILY DRIVE
INGALA, GARY C & JANINE M	0181	2009	13		200913	02395 00791	2 9 HALL COURT
INGENITO,LORENZO&JUDITH	0015	103	3	C0299		04907 01247	2 299 CHELSEA MANOR
INGOGLIA WILLIAM T & LODDER LINDA J	0035	608	24		060824	08093 00875	2 12 MARTI ROAD
INGOGLIA,ERIC T	0089	1104	15		110415	03619 01225	2 28 RIDGE AVE
INTINI,THOMAS & MARIA	0174	2003	27		200327		2 80 CHESTNUT AVE
INTINO, GLENN G. & DINA M.	0129	1503	9		150309	07651 00173	2 31 WILLET ST
IORIO, LUKAS & MCKEARY, JILLIAN	0034	608	1		060801	04309 00746	2 90 COLONY AVE
IOSCO,JOANN &WILLIAM	0149	1702	1		170201	04305 00104	2 25 PASCACK RD
IPPOLITO CLAUDIO & ROSANNE	0053	802	19		080219	08407 00590	2 4 KYLE COURT
ISAKHANIAN, BAGRAT P & ARI A	0101	1203	43			08517 00495	2 12 FREDERICK COURT
ISRAEL ALAN	0193	2208	6		220806		2 45 FAIRVIEW AVE
IULA JOSEPH & CREAMER KELLY L	0088	1104	7		110407	09034 00041	2 50 RIDGE AVENUE
IVLEV, MARYANA	0148	1604	3	C1492		04759 01270	2 149B SO MAPLE AVE
IWANOWSKI PATRICIA	0120	1402	2	C3143			2 143 NO MAPLE AVE
IX, ANTHONY BLAIR & PATRICIA TOBON	0024	601	21		060121	02962 00016	2 218 ALBERON DRIVE
IZZO FRANK & EVA	0055	805	5		080505	09269 00349	2 137 RIDGE AVE
IZZO, FRANCINE	0129	1503	4		150304	01842 01096	2 17 STORMS AVE
JAGO, THOMAS R & MARIE T.	0227	2508	4		250804	07643 00914	2 3 KENT ROAD
JAKOB, HOWARD	0007	103	3	C0154		07764 00696	2 154 ASHLEY PLACE

TAXING DISTRICT NO. 47 PARK RIDGE BOR

COUNTY NO. 02 BERGEN

NAME OF OWNER ADDITIONAL OWNERS	PAGE NO.	BLOCK NO.	LOT NO.	LOT QUALIF.	ACCOUNT NO.	DEED BOOK PAGE	CLASS	PROPERTY LOCATION
JALAJEL, SAMI & AYAJ NAJJAR- JAMES URBAN RENEWAL LLC ETALS	0035 0153	608 1801.01	20 1.01		060820	04155 00303 04775 00319	2 1	3 MARTI ROAD 132-146 KINDERKERMACK RD
JANI, VIRAL & DIVYA	0040	705	1		070501	03021 00814	2	155 COLONY AVENUE
JANNUCCI, SUSAN	0077	1006	4		100604	02647 00072	2	114 LAFAYETTE AVE
JANOVIC LLC	0150	1704	1		170401	08457 00643	4A	10-12 BROADWAY
JANSSSEN, DAVID & AYSUN	0127	1501	7		150107	03051 02250	2	155 PASCACK ROAD
JARVIS, CHRISTOPHER & DANA	0072	906	1		090601	03581 01031	2	125 FREMONT AVE
JAVIER ANGEL C & THERESA M	0046	712	1		071201	08139 00488	2	99 LOUVILLE AVE
JAYARAMAN VADAKKANATHARA & PARVATHY	0176	2005	21		200521		2	4 QUEEN COURT
JEDH BARKER MEMORIAL POST 153	0044	708	9		070809		15F	118 RIDGE AVE
JENSEN, ERIK & SHANAI	0197	2301	27		230127	03296 00708	2	52 OAK AVENUE
JEZIORSKI, RAFAL & MAGDALENA	0039	703	4		070304	03307 01460	2	159 NORTH AVENUE
JGMC INDUSTRIES INC	0135	1513	2		151302	04814 01400	4A	73A PARK AVE
JHT ASSOCIATES LLC	0130	1504	16		150416	08352 00963	4A	5 PARK AVE
JING JING & WANG TAO	0052	802	8		080208	09131 00313	2	10 MADER PLACE
JLM PARK RIDGE LLC C/O MARRIOTT BUS	0018	302	1		030201	08211 00903	4A	300 BRAE BOULEVARD
JOBSON, JAMES & CATHERINE	0108	1311	4		131104	02017 02267	2	32 FREMONT AVE
JOBST, STEPHEN	0197	2301	30			01718 02279	2	1 HUMPHREY DRIVE
JOCKEL BONNIE C	0218	2408	11		240811		2	245 CAPRI TERRACE
JOERG ELAINE M	0152	1706	10		170610	09537 00001	2	109 CYPRESS ST
JOHANNESSEN ARNOLD & CAROLYN	0076	1006	1		100601		2	104 LAFAYETTE AVE
JOHNSON THOMAS M & MARIE	0206	2304	38		230438		2	233 VITMAR PLACE
JONES, CHERYL B	0131	1506	4		150604	00320 00895	2	65 LINDEN AVENUE
JONES, THOMAS & ALICE	0149	1701	6		170106		1	PASCACK ROAD
JORDAN, JACQUELINE & POULIOT, STACY	0040	704	5		070405	04272 01149	2	158 MOUNTAIN AVENUE
JORGE, TIFFANY & EMILIO	0022	601	1		060101	03393 00051	2	109 WARREN ROAD
JOSEPH, ARTHUR B & DENISE 2022 TRUST	0020	501	8		050108	04949 01599	1	SPRING VALLEY ROAD
JOSEPHINE EBNETER TRUST	0038	702	5		070205	01749 00234	2	218 SPRING VALLEY RD
JOSEPH GRILLO INC. & ALPINE HOMES	0188	2203	1		220301		2	74 DE GROFF PLACE
JUNKERS, SENTA K	0068	903	6		090306	04874 00447	2	2 PINE DRIVE
JURJEVIC, ANTHONY	0077	1006	8		100608	02757 01631	2	26 TUXEDO AVE
K TURLICK LLC	0147	1604	3	C1371		04101 01245	2	137A SO MAPLE AVE
KAISER THOMAS J & LOU ELLEN	0054	804	7		080407		2	164 LEACH AVE
KALAFUT, GEORGE M. & CHRISTINE D.	0035	608	21		060821	07665 00935	2	5 MARTI ROAD
KALEY PAUL E & MOIRA C	0204	2304	6		230406	07756 00408	2	4 ROCK COURT
KALINOWSKI, MICHAEL & LAUREN	0093	1201	14		120114	03882 00615	2	51 FOURTH STREET
KAMATH SUJAY & BANTWAL RADHIKA	0050	718	7		071807	01519 01788	2	66 RIDGE AVENUE
KAMBAYASHI NOBUYA & NAHO F	0189	2204	5		220405	08923 00330	2	64 DE GROFF PL
KAMINSKAS, KEITH & KELLIANN	0058	807	4		080704	02530 01989	2	160 LEACH AVENUE
KAPANTAIS IOANNIS & ANGELIKI	0082	1019	3		101903		2	26 GRAND AVENUE
KAPLAN ADAM & MOIDUE SHIREEN	0139	1602	18		160218	01353 00196	2	8 SULAK LANE
KAPLANSKY, ROMAN & YANA	0177	2005	28		200528	01736 00302	2	11 QUEEN COURT
KAPR, CHARLES JOSEPH ETAL	0214	2404	8		240408	02425 01921	2	16 SEIBERT COURT
KAPRIELIAN, MATTHEW A	0045	708	17		070817	03032 02046	2	138 RIDGE AVENUE
KARABEL, BURAK	0127	1501	8		150108	04132 00458	2	159 PASCACK RD
KARCICH GEORGE & ANGELINA	0190	2205	2		220502		2	3 NEW ST
KARL, DEANNA M & TIMOTHY S	0182	2101	5		210105	03229 01835	2	14 HALL CT
KARSOS GEORGE & PARASKEVI	0151	1705	17			07935 00267	2	6 CHADWICK CT
KASSMAN, JOSEPH & CHIRICO, AMY	0031	605	10		060510	02850 01819	2	1 BIRCH LANE
KASSMAN, JOSEPH & CHIRICO, AMY	0086	1102	3		110203	02061 00032	2	41 MOUNTAIN AVE
KATIRACHI SHAHAB & MICHELE	0223	2502	5		250205	08048 00979	2	236 ELLIN DRIVE
KATZ HAROLD S	0103	1301	10		130110	08107 00955	2	100 FREMONT AVE
KATZ WARREN A & APAR JOI B	0069	903	20		090320	08563 00965	2	7 WILLOW COURT
KAUFMAN ARTHUR M & KATHLEEN M	0200	2303	26		230326		2	9 FAIRVIEW CT
KAUFMAN MICHAEL & BARBARA	0005	103	3	C0030		01109 01139	2	30 SHERWOOD DOWNS
KAUFMAN, JOSEPH & EDINA (DINA)	0014	103	3	C0283		03124 00716	2	283 HAMPSHIRE RIDGE
KAUFMAN, JACK & DEBRAH	0187	2201	7		220107		2	69 DE GROFF PLACE
KAUPAS, BRIAN & LAURA	0036	608	36			03717 01010	2	20 CATHERINE TERRACE
KAYE STEPHEN D & DANA	0207	2305	2		230502	09056 00112	2	243 PARK AVENUE
KAZANJIAN, MICHELE	0120	1402	2	C3141		04002 00371	2	141 NO MAPLE AVE
KAZANJIAN, KRISTINE	0083	1019	5.01			03876 01758	2	12 GRAND AVE
KAZIGIAN, MICHAEL & MARGARET	0163	1907	9		190709		2	101 HIGHLAND ST
KEENAN MICHAEL & PAULA	0196	2301	19		230119	00005 01421	2	39 PARKVIEW DRIVE
KEENAN, RYAN & TAYLOR	0077	1006	6.06			02244 01814	2	12 WILLIAM J MURPHY WAY
KEHRLI CHARLES F & EILEEN	0190	2204	15		220415	07713 00791	2	9 HENRY AVE
KEITH ADAM & DONNA A	0109	1311	17		131117		2	66 ANN TERRACE
KELLISH JEFFREY & LINDA	0080	1013	5			07816 00686	2	20 TUXEDO AVE
KELLY BRIAN J & MARIA E	0202	2303	48		230348	08079 00519	2	4 LORRAINE DRIVE

TAXING DISTRICT NO. 47 PARK RIDGE BOR

COUNTY NO. 02 BERGEN

NAME OF OWNER ADDITIONAL OWNERS	PAGE NO.	BLOCK NO.	LOT NO.	LOT QUALIF.	ACCOUNT NO.	DEED BOOK PAGE	CLASS	PROPERTY LOCATION
KELLY, THOMAS F. & JO-ANN	0048	714	11		071411	07677 00650	2	68 MOUNTAIN AVENUE
KENNEDY JAMES	0076	1003	1		100301		2	102 LAFAYETTE AVE
KENNEDY JAMES T JR & LAUREL LEE	0157	1807	2		180702	08413 00121	2	47 HIGHVIEW AVE
KENNEDY, TIMOTHY P & CARRIE B	0084	1019	20		101920	03321 00261	2	223 PASCACK RD
KENNY TERRENCE & VIRGINIA	0081	1016	5		101605		2	6 CASCADE AVE
KENT III HOWARD & LUPO AMANDA	0107	1308	8		130808	01749 00845	2	78 FREMONT AVE
KENT RUSSELL & JOANNE	0117	1402	2	C1231		08489 00540	2	231 NO MAPLE AVE
KERA, SCOTT ALAN & MEGAN JOY	0058	807	7		080707	03395 01426	2	58 SECOND STREET
KERBETKIAN CRAIG & ELLEN	0057	806	20			01480 01284	2	6 LAURIER WAY
KERN, WILLIAM & NEUBAUER KATHLEEN	0082	1017	6		101706	01758 02021	2	12 ETHERIDGE PL
KERRIGAN CATHERINE M	0145	1604	3	C1032		09487 00036	2	103B SO MAPLE AVE
KERSNER, MATTHEW ETAL	0098	1203	3		120303	05025 01760	2	43 WEST PARK AVE
KERSTING CHRISTOPHER & CATHERINE	0168	1913	4		191304		2	75 CHESTNUT AVENUE
KESSEL, STEVEN & STEPHANIE	0009	103	3	C0211		02240 01368	2	211 BEARWOODS RD
KESTENBAUM ALICE	0003	103	3	C0008		01706 02261	2	8 FOX HOLLOW
KEYLIN, LEONID & ALEXANDER	0120	1402	2	C3137		04832 00049	2	137 NO MAPLE AVE
KHERLOPIAN JOHN HANNA & BARIQ	0194	2208	14		220814	01506 02364	2	4 CROSSLEY PLACE
KHOURY, MOUNA H	0127	1501	6		150106	02307 01633	2	151 PASCACK ROAD
KIDA, ADAM & DOROTA	0053	802	20		080220	01740 01740	2	2 KYLE COURT
KIEL, CARL & LYNETTE	0205	2304	27		230427		2	277 VITMAR PLACE
KILEY, TERRY R. & LISA A.	0059	808	9		080809	07729 00585	2	22 THIRD STREET
KILMARTIN, NANCY	0213	2404	6		240406	03505 01786	2	12 SEIBERT COURT
KILMURRAY, KATHRYN KRAWIEC & BRIAN	0022	503	13		050313	03209 01415	2	95 GREENBROOK PLAC
KIM BENEDICT & MYUNG WOO	0205	2304	25		230425		2	9 MAYO DRIVE
KIM PA & LEE KYONG HUI	0046	711	8		071108	08858 00462	2	94 LOUVILLE AVE
KIM, JIN HYUN & HYE MEE	0143	1604	3	C0272		05142 00947	2	27B SO MAPLE AVE
KIM, MIN KYU & CLAIRE	0070	904	10		090410	02244 00765	2	6 PINE DRIVE
KIM, YOHAN & JEONG-EUN	0122	1403	2	C0070		04448 01909	2	70 HAWTHORNE AVE
KINDERKAMACK REALTY LLC	0124	1405	1		140501	01776 01290	1	KINDERKAMACK RD
KING DANIEL & LINDSAY	0014	103	3	C0289		00877 00408	2	289 FORESTER WAY
KING JACQUELINE	0225	2504	9		250409	09430 00477	2	4 BARKER COURT
KING RD LLC	0177	2005	39		200539	02344 01865	2	10 KING ROAD
KING, RICHARD & MARY ELIZABETH	0085	1101	7		110107	04750 00004	2	61 RANDOLPH ST
KINSEY, MICHAEL & REGINA	0167	1912	18		191218	07783 00257	2	149 MORNINGSIDE AVE
KIRK GARY M & SANDRA R	0158	1808	11		180811		2	165 PARK AVE
KIRK SIGURD & DEBRA	0041	706	12		070612	00059 02341	2	136 MIDLAND AVE
KIRK, GARRETT & KYLIE	0091	1109	5		110905	05167 00624	2	168 PASCACK RD
KIRKORIAN, ROY SEVAN & KNAR	0080	1012	3		101203	04962 00248	2	69 LAWN ST
KIRSHTEYN DMITRY & ILONA	0185	2103	4		210304	07823 00586	2	138 SIBBALD DRIVE
KIRWIN WILLIAM & MARIANNE	0174	2004	11		200411	07958 00241	2	83 CHESTNUT AVENUE
KISTLER THOMAS & MARIA	0097	1202	51		120251	07800 00690	2	19 SO FIFTH ST
KISZA, DONALD	0123	1403	2	C0092		03149 00051	2	92 HAWTHORNE AVE
KLAISS DAVID G	0030	604	58			08712 00649	2	150 COLONY AVE
KLEIN ALFRED (IV) & SHELBY	0063	901	10		090110	01186 00830	2	157 LEACH AVENUE
KLEIN, EDWARD & BERNADETTE	0189	2204	6		220406		2	66 DE GROFF PLACE
KLEINMAN SALLY	0006	103	3	C0048		08171 00198	2	48 WHITNEY HILL
KLOS, PETER & JANELLE	0225	2504	2		250402	02118 00120	2	240 ELLIN DRIVE
KNAPEL, DAVID & MICHELE	0006	103	3	C0044		02720 00180	2	44 WHITNEY HILL
KNAPP ERIC & DENISE	0208	2306	4		230604	00788 02082	2	22 FAIRVIEW AVE
KNOWLES, CATHERINE & JORDAN	0135	1516	1	C0521		04523 00958	2	52A HAWTHORNE AVE
KO ALBINO & JOSEPHINE	0002	102	9		010209		2	224 DOXEY DR
KOBBE FRANKLIN R & CAROL E	0032	605	25		060525	07707 00617	2	5 CATHERINE TERRAC
KOCH W. & KWIATKOWSKI L.	0064	901	29		090129	00000 00000	2	94 SPRING VALLEY R
KOCHAKIAN GARY EDWARD & JOAN AGNES	0020	405	10		040510		2	8 VILLA COURT
KOEBLER, AMY B	0087	1103	11		110311	08870 00230	2	33 RANDOLPH STREET
KOEHLER KAREN M & LENT DAVID	0104	1302	3		130203	08772 00257	2	97 FREMONT AVENUE
KOENIG, WILLIAM & MARLENE	0113	1316	12		131612		2	28 PASCACK RD
KOHN JOSEPH AND MORGANNE	0179	2007	1	0.02			1	80 RIVERVALE RD
KOLACZ, AGNIESZKA M & PORACKI, ADAM	0161	1903	7		190307	04760 00259	2	77 BROADWAY
KOLAJ, GEZIM	0101	1203	40			05009 00566	2	6 FREDERICK COURT
KOLAROS NICK & MARIA	0213	2403	11		240311	08726 00277	2	235 KNOLL DRIVE
KOLTERMANN ADOLF & JO ANN	0211	2402	4		240204		2	18 STURMS PLACE
KOMESHOK, KEVIN MICHAEL & STEPHANIE	0209	2307	3		230703	03929 00587	2	6 MAYO DRIVE
KOMMER JOHAN LESLIE & CHRISTINE	0168	1912	26		191226	01312 00284	2	43 CHESTNUT AVE
KOMOTO TARO & MARUME	0061	809	8		080908	00982 00460	2	34 FOURTH STREET
KONDRACKI, DANIEL THOMAS ETAL	0225	2504	3		250403	05115 00473	2	242 ELLIN DRIVE
KOO BON CHANG & HYUNMEE K	0192	2207	1		220701	01720 00493	2	85 FAIRVIEW AVE
KOOLERY, KIMBERLY	0036	701	1		070101	04276 00861	2	51 CROWN STREET

TAXING DISTRICT NO. 47 PARK RIDGE BOR

COUNTY NO. 02 BERGEN

NAME OF OWNER ADDITIONAL OWNERS	PAGE NO.	BLOCK NO.	LOT NO.	LOT QUALIF.	ACCOUNT NO.	DEED BOOK	DEED PAGE	CLASS	PROPERTY LOCATION
KOPCHAK, JOHN	0089	1104	16		110416	04893	00665	2	26 RIDGE AVENUE
KORDULA CHARLES E & ALBERTE A	0171	2001	1		200101	07285	00064	1	CYPRESS STREET
KORDULA CHARLES E & ALBERTE A	0171	2001	9		200109	07285	00058	1	ELM PLACE
KORDULA REALTY CO	0152	1706	6		170606			1	KINDERKAMACK RD
KORIK, MICHAEL & POLINA	0224	2502	8		250208	02013	00498	2	231 VITTORIO COURT
KORSGEN, THOMAS JOHN	0081	1016	4		101604	04789	00249	2	200 PASCACK ROAD
KOTHLEITNER, CHRISTA & LAZARO, ANDREA	0120	1402	2	C3149		02306	01755	2	149 NO MAPLE AVE
KOTROKOIS, DEMETRIOS & CORINNA	0224	2503	1		250301	03497	00547	2	227 PROSPECT AVE
KOURY, KENNETH J.	0052	802	4		080204	07729	00593	2	16 SOUTH FIRST ST
KOVAL, HOWARD F & ELLEN B	0009	103	3	C0217		02087	00300	2	217 BEARWOODS RD
KOZAITIS, GEORGE & BESSIE G	0172	2003	3		200303			2	53 KINDERKAMACK RD
KOZAR FRANK A & MARIA	0062	901	5		090105			2	167 LEACH AVE
KRAFT BARBARA	0014	103	3	C0277		08749	00484	2	277 HAMPSHIRE RIDGE
KRAFT ROLF & MARITZA A	0002	103	2		010302	08004	00784	2	245 SPRING VALLEY
KRAMER TIMOTHY CHARLES & ELLEN	0101	1203	41			00744	00068	2	8 FREDERICK COURT
KRAMP ARTHUR & ELISE	0179	2007	3		200703			2	94 RIVERVALE RD
KRANKEL ROBERT M & KARIN	0069	903	21		090321	01705	01154	2	10 WILLOW COURT
KRANZO ALBERT & DAWN	0191	2206	11		220611	08309	00055	2	1 CROSSLEY PLACE
KRAPELS JR, JEFFREY L & SHARI A	0177	2005	30		200530	03247	00614	2	7 QUEEN COURT
KRASKIAN GENE & BARBARA	0038	702	2		070202			2	204 SPRING VALLEY
KRENTZMAN STEWART & BONITA	0016	103	3	C0315		01527	01770	2	315 FORESTER WAY
KUCUKYAN KIRKOR & MARI	0075	1001	28		100128	09448	00346	2	110 NO FIFTH ST
KUCUKYANTIRYAN, ADRIN & VREJ	0199	2303	6		230306	03373	00302	2	2 HENRY AVE
KUEPPER, OLIVER & CECILIA	0170	1916	15		191615	05145	01598	2	175 MORNINGSIDE AV
KULOGOWSKI JAMES & MIRNA	0202	2303	47		230347	08909	00392	2	6 LORRAINE DRIVE
KUMIEGA DEBRA A	0171	1918	3		191803	08975	00086	2	70 RIVERVALE RD
KUNZMANN RAYMOND	0142	1604	3	C0131		09008	00006	2	13A SO MAPLE AVE
KURLAND, SUSAN	0181	2009	14		200914			2	11 HALL COURT
KURON MARK A & JOELLE	0191	2206	4		220604	08213	00623	2	14 HENRY AVE
KURTA DENNIS & CHRISTINE	0063	901	9		090109	00142	01786	2	159 LEACH AVENUE
KURUCZ OLIVER S	0228	2508	6		250806	09384	00218	2	7 KENT ROAD
KUSHNIR, LEO & JUDITH A.	0082	1016	6		101606			2	12 CASCADE AVE
KVOPKA DOUGLAS M & RITA DELUCIA-	0071	905	8		090508	08599	00078	2	11 PINE DRIVE
KVOPKA ROBERT J	0197	2302	2		230202	07868	00117	2	190 ROCK AVE
KYRIANNIS DEAN & ELENI	0162	1905	3		190503	09522	00465	2	80 KINDERKAMACK RD
L.M.R. REALTY, INC	0205	2304	17		230417	08857	00350	2	246 ROCK AVENUE
LA CROCE BRIAN T & GINA M	0138	1602	11		160211			2	6 SULAK LANE
LA MERE GLENN C & CHRISTINA E	0226	2505	8					2	262 KNOLL DRIVE
LA PADULA EDWARD JR	0180	2009	5		200905	07646	00607	2	14 WIELD COURT
LA RUBBIO ROBERT & ANN	0048	714	10		071410			2	64 MOUNTAIN AVENUE
LACEY DOROTHY ET ALS	0085	1101	4		110104	09506	00440	2	57 COLONY AVE
LADAK MURTAZA G & SALMA B	0026	603	20		060320	08139	00571	2	180 GRAND AVE
LADEWIG PETER O & EISENHauer LISA D	0094	1202	3		120203	80063	31390	2	4 SIXTH ST
LAGA GLENN ROY	0225	2504	7		250407	08421	00074	2	5 BARKER COURT
LAGROSA JAMES M & WILDA D	0121	1402	2	C4173		08623	00229	2	173 NO MAPLE AVE
LAHOWCHIC, LINDA ETAL	0148	1604	3	C1491		05093	00831	2	149A SO MAPLE AVE
LAJQI, HALIL	0224	2503	3		250303	03956	00489	2	229 PROSPECT AVE
LAKA, PATRICK & BOYADJIAN, TALIN	0039	703	11		070311	04502	00818	2	172 RIDGE AVE
LALLAS, MELISSA	0116	1402	2	C1189		04282	00126	2	189 NO MAPLE AVE
LALOMIA VERONICA & SNELL LEON (H&W)	0165	1909	18		190918	00998	00532	15F	75 KINDERKAMACK RD
LAM RAYMOND K F & CHAN JULIANA	0066	902	11		090211			2	10 MAPLELEAF DRIVE
LAMA, BRIAN J	0048	715	4		071504	03774	00418	2	63 MOUNTAIN AVE
LAMACCHIA, MICHAEL & JOANN	0198	2302	11		230211	04300	01072	2	107 RIVERVALE ROAD
LAMARCA GEORGE & MENZEL LISA	0029	604	39		060439	00043	01096	2	140 COLONY AVE
LAMBREGTSE KEITH E & JERENE F	0214	2404	9		240409			2	18 SEIBERT COURT
LAMERE, CHRISTINA E ETALS	0044	708	13		070813	04700	01144	2	124 RIDGE AVE
LAMPERT, ROBERT E & JEAN E	0072	905	26		090526			2	12 AWASHAWAUGH RD
LANDECK MELISSA	0144	1604	3	C0472		08513	00094	2	47B SO MAPLE AVE
LANDMARK AR PARK RIDGE LLC	0018	301	1			03953	00993	1	SONY DRIVE
LANDOLINE, JOSEPH P. & MARGUERITE	0086	1102	10		110210			2	42 MIDLAND AVE
LANG HOPE A	0113	1316	14		131614	07929	00718	2	2 LANG COURT
LANGE, EILEEN	0087	1103	15		110315	02579	01139	2	21 LAKEVIEW AVE
LANGER MARIE	0172	2003	1		200301			2	59 KINDERKAMACK RD
LANGLEY PETER	0041	706	9		070609	00921	00690	2	124 MIDLAND AVE
LANGNER PHILLIP D	0059	808	13		080813			2	38 THIRD STREET
LAQUIDARA JOSEPH J & MARILYN	0174	2004	18					2	82 KELSIC ST
LAQUIDARA MICHAEL & MARGARET A	0079	1008	2		100802	09019	00118	2	38 COLONY AVE
LARDIERI, NICHOLAS J & DEBRA	0084	1019	27			03020	01668	2	3 MALLON COURT

TAXING DISTRICT NO. 47 PARK RIDGE BOR

COUNTY NO. 02 BERGEN

NAME OF OWNER ADDITIONAL OWNERS	PAGE NO.	BLOCK NO.	LOT NO.	LOT QUALIF.	ACCOUNT NO.	DEED BOOK	DEED PAGE	CLASS	PROPERTY LOCATION
LARGHI ALBERT JR & ANTHONY CHARLES	0116	1401	6		140106	00432	00076	4A	119 HAWTHORNE AVE
LARGHI WILLIAM DAVID & JANELLE M	0059	808	16		080816	09124	00660	2	52 THIRD STREET
LAROCCA A M & PARRASCH M	0192	2207	7		220707			2	71 FAIRVIEW AVE
LAROCCA SALVATORE	0148	1604	3	C1551		07724	00870	2	155A SO MAPLE AVE
LAROCCA, SALLYANN M ETALS	0192	2207	8		220708	02984	00574	2	69 FAIRVIEW AVE
LARSEN, JOHN & LONG, GINA L	0056	805	12		080512	03414	02194	2	113 RIDGE AVE
LARSON CRAIG R & ELLEN A	0127	1501	1		150101	87944	67703	2	147 PASCACK ROAD
LASCALA, ANTHONY & LAURIE	0173	2003	25		200325	02337	00427	2	5 JOHN COURT
LASSER, ROBERT C (LE EUGENIA)	0077	1006	5		100605	04683	01337	2	6 NELSON DRIVE
LAU, JOSEPH & FALATO, LIZA	0065	901	35			02243	01188	2	5 WILLIAMS CREST
LAURENZO ROBERT & LEE ANN	0194	2208	16		220816	07900	00343	2	8 CROSSLEY PLACE
LAVALLE, FRANK & LAURIE	0076	1001	34			05089	00730	2	1 SAYERS COURT
LAVALLE, MICHAEL	0095	1202	13	02		04364	01539	2	6 LEROY PLACE
LAVIN, JAMES & JENNIFER	0110	1312	6		131206	07721	00618	2	14 LEACHS LANE
LAVIN, LOUIS JR. & MARY A.	0213	2403	16		240316			2	317 PARK AVENUE
LAWLER CHRISTOPHER & CARRIE	0170	1916	11		191611	08191	00056	2	179 MORNINGSIDE AV
LAX ROBERT & ADELE	0173	2003	16		200316			2	2 DUKE COURT
LAZAR KENNETH	0129	1503	10		150310	00479	00575	15F	25 WILLET STREET
LAZELLE, GLENN	0042	707	18		070718	02435	00779	2	110 NORTH AVE
LAZZARO NANCY	0226	2505	4		250504	09469	00128	2	256 KNOLL DRIVE
LEACH, JANET V	0227	2507	5		250705	04792	01740	2	260 PROSPECT AVE
LEAVENWORTH MAY	0118	1402	2	C2087				2	87 NO MAPLE AVE
LEBOWITZ, JANINE	0159	1809	1		180901	02040	01395	2	166 PARK AVE
LEBSON, JUDITH F TRSTES/ETAL	0110	1312	2		131202	02697	01885	2	61 FREMONT AVE
LECOMPT WALTER III & JACQUELINE	0023	601	5		060105	08206	00483	2	117 WARREN RD
LEE YOUNG POK (TRST)	0179	2008	2		200802	08376	00386	2	86 LILLIAN ST
LEE, ANDREAS & LEAH	0164	1909	5		190905	01618	02054	2	22 CHESTNUT AVE
LEE, JENNIFER K	0147	1604	3	C1332		03268	01457	2	133B SO MAPLE AVE
LEE, SANG HUN & YOON, INSUN	0030	605	3		060503	04738	01382	2	126 SPLIT ROCK LAN
LEE, TYLER & SHELBY, KERRY	0083	1019	11		101911	02630	00226	2	71 MILL RD
LEE, EUNHEE	0213	2404	4		240404	03896	01744	2	8 SEIBERT COURT
LEEDS, ANDY & LOIS	0205	2304	19		230419	07664	00379	2	1 KEVIN COURT
LEGGE ALBERT J & FALONE DAWN M	0086	1102	4		110204	00507	02250	2	37 MOUNTAIN AVE
LEHMANN DOUGLAS M & JANICE A	0182	2101	3		210103			2	10 HALL COURT
LEHRER, SANDRA	0011	103	3	C0238		04222	00685	2	238 CAMBRIDGE OAKS
LEIDENFROST, IRENE M	0030	604	57		060457			2	120 COLONY AVE
LEIGH, JOSHUA R & JESSICA R	0132	1508	2		150802	02189	00140	2	57 NO MAPLE AVE
LEMBA VINCENT C & SUE Y	0170	1916	16		191616			2	169 MORNINGSIDE AV
LENDER, JAY & BRENDA TRSTES	0014	103	3	C0286		05101	01149	2	286 HAMPSHIRE RIDGE
LENNON JANE M	0145	1604	3	C1092		00069	00120	2	109B SO MAPLE AVE
LEON APTS LLC	0199	2303	1		230301	00739	00277	2	215 ROCK AVE
LEONARD, MICHELLE	0205	2304	16		230416	03299	00117	2	244 ROCK AVE
LEONE, RICARDO & DANIELLE	0087	1103	17		110317	04671	01001	2	17 LAKEVIEW AVE
LEPORE, JOHN & GLORIA	0060	809	1		080901	03056	02285	2	81 RIDGE AVE
LEVY LESLEY	0012	103	3	C0251		08028	00435	2	251 BEARWOODS RD
LEVI ANNETTE	0048	714	18		071418	00318	00604	2	62 BROOK ROAD
LEVINE, ADAM & WUEISBERG, JACLYN	0136	1516	1	C0561		04702	01922	2	56A HAWTHORNE AVE
LEVINSON MATTHEW J & TAMARA M	0045	708	16		070816	08891	00275	2	134 RIDGE AVE
LEVY, GAY G & WALTER	0204	2304	12		230412	04284	01261	2	232 ROCK AVE
LEWANDOWSKI, PAUL & ERICA	0177	2005	32		200532	03801	00970	2	3 QUEEN COURT
LEWIS ANDREW & INEZ	0049	716	3		071603			2	68 LOUVILLE AVE
LEWIS WILLIAM & JAMIE	0049	716	2		071602	08012	00268	2	72 LOUVILLE AVE.
LIBONATI WE & VEZIANO D M	0160	1903	1		190301	08147	00125	2	81 BROADWAY
LICCARDO FAMILY TRUST OF 2000	0002	102	7		010207	05006	01758	2	221 EMILY DRIVE
LIDER, MAKSYM & SHRAYMAN, ELINA	0067	903	1		090301	02109	00314	2	5 MAPLELEAF DRIVE
LIEBERGALL, DAVID	0004	103	3	C0023		05071	01963	2	23 SHERWOOD DOWNS
LIM, HYE YOUNG & KIM, DONG SOOK	0182	2101	1		210101	04807	01934	2	4 HALL COURT
LIN TERRENCE JER NAN & YUH-SYH	0067	902	25		090225			2	3 DENA COURT
LINCOLN ROBERT & ANDREA	0113	1316	9		131609	09101	00455	2	9 FREMONT AVE
LINCOLN, ALEXANDER WRIGLEY ETAL	0042	707	12		070712	02736	01761	2	135 MIDLAND AVE
LINDA LIPTAK ETALS (H CONKLIN LE)	0048	714	17		071417	01515	02327	2	80 MOUNTAIN AVE
LINDSTRAND CARL & BEVERLEY	0133	1508	9		150809			2	56 LINDEN AVENUE
LINGAM DEVI & KEATING DEBORAH	0062	809	26		80926	09479	00493	2	20 FOURTH STREET
LIO EDWARD WONG & TRANG MINH	0099	1203	17		120317	08461	00390	2	6 JOHNSVALE RD
LIPARI, LINDSAY & JACK	0176	2005	14		200514	02350	01988	2	139 SIBBALD DRIVE
LIPSCHITZ, TOBEY L	0016	103	3	C0306		01849	01184	2	306 CHELSEA MANOR
LISA MICHAEL & MICHELLE	0066	902	4			00896	01470	2	2 DENA COURT
LISENO, CORY D & DANIELLA	0163	1906	6		00000	03835	00042	2	61 TERRACE ST

TAXING DISTRICT NO. 47 PARK RIDGE BOR

COUNTY NO. 02 BERGEN

NAME OF OWNER ADDITIONAL OWNERS	PAGE NO.	BLOCK NO.	LOT NO.	LOT QUALIF.	ACCOUNT NO.	DEED BOOK PAGE	CLASS	PROPERTY LOCATION
LISTER JAY & MONIKA	0169	1914	1		191401	08738 00774	2	150 MORNINGSIDE AV
LISTER, MONIKA & JAY	0144	1604	3	C0571		03925 00901	2	57A SO MAPLE AVE
LITKE, LESLIE	0212	2402	19		240219	02782 00942	2	287 PARK AVENUE
LITTMANN GREG W & JANET A	0202	2303	45		230345		2	7 LORRAINE DR
LIU YONG JUN & REN HUI	0180	2009	2		200902	08503 00464	2	20 WIELD COURT
LIU, MINGZHAO	0050	718	5		071805	03374 00758	2	60 RIDGE AVE
LIZOTTE, MATTHEW & DENISSE	0159	1809	10		180910	04649 01625	2	189 ROCK AVE
LIZZA CARMINA A & VICTORIA	0065	901	44			08047 00303	2	3 DIBELLA DRIVE
LO CURTO JOHN J & VALERIE J	0065	901	41				2	2 DIBELLA DRIVE
LOCKWOOD ROBERT & JOSEPHINE	0144	1604	3	C0572		08102 00501	2	57B SO MAPLE AVE
LOFARO ALBERT & ALESSANDRA	0043	707	23		070723	08630 00677	2	148 NORTH AVE
LOFARO ENZO & CSILLA BOGA	0226	2504	13		250413	01543 01088	2	243 PROSPECT AVE
LOFARO FRANCO & ROSALIE	0224	2503	9		250309	08036 00632	2	235 PROSPECT AVENUE
LOFARO, CRISTINA & GRIECO, MICHAEL	0218	2409	1		240901	04059 01557	2	6 BARI LANE
LOGRANDE-CIOCCIA LIVING TRUST	0068	903	7		090307	05200 00134	2	4 PINE DRIVE
LOMBARDO SALVATORE JR & LAUREEN	0027	604	10		060410	07989 00539	2	201 ALBERON DRIVE
LOMONICO KEITH & JULIA CHANG	0129	1504	5		150405	01364 01257	2	18 STORMS AVE
LONTINE, RICHARD & HELEN	0105	1303	4		130304	03813 01418	2	10 LAUREL HILL RD
LOO, KWOK TUNG & JING HERNG (SYZ)	0085	1101	11		110111	03112 00948	2	50 NORTH FIFTH STR
LORELLO RALPH	0123	1403	2	C0084		02965 02131	2	84 HAWTHORNE AVE
LORENZ, ANDREW & AMANDA	0065	901	43			02503 00584	2	6 DIBELLA DRIVE
LORENZO ET ALS, MARION	0128	1502	3		150203	04458 01135	2	141 PASCACK RD
LORNE, SIMON M & FANGLEI JI	0012	103	3	C0262		04854 01866	2	262 HAMPSHIRE RIDGE
LORUSSO JR, THOMAS A	0069	903	28		090328	04564 00196	2	32 PINE DRIVE
LOSCALZO JR, JOSEPH & JESSICA F	0054	803	6		080306	03563 01731	2	6 WINDSOR DRIVE
LOSCALZO, FRANK R & CAROL A	0214	2404	12		240412	04776 00173	2	14 GROBEL PLACE
LOSCO, ANTHONY B & SUSAN H	0196	2301	22		230122	07712 00849	2	185 PARK AVE
LOUGHLIN, ERICA	0120	1402	2	C3135		04729 01316	2	135 NO MAPLE AVE
LOUGHRAN MARGARET A & THERESA A	0148	1604	3	C1431		09595 00455	2	143A SO MAPLE AVE
LOUIS-JACQUES, JOSE ADELE ETAL	0082	1017	5		101705	03308 01430	2	8 ETHERIDGE PL
LOVETT ANITA L	0223	2502	6		250206		2	235 VITTORIO COURT
LOVETT EVAN	0085	1101	1.01				2	63 COLONY AVE
LOWENWIRTH, MEGAN & PAUL	0202	2303	46		230346	02800 02353	2	8 LORRAINE DRIVE
LOWRY, VICTORIA FAYE ETAL	0058	807	8		080708	05234 00399	2	50 SECOND STREET
LOWY, MICHELE	0005	103	3	C0034		02666 00819	2	34 SHERWOOD DOWNS
LOYAS DAVID M & ANTOINETTE	0051	801	7		080107	08434 00283	2	161 RIDGE AVE
LU XUGUANG & ZHUANG SHU	0078	1007	10		100710	09322 00425	2	33 CIRCLE DRIVE
LU, CHRISTOPHER(YI-LING)&CATHERINE	0220	2411	4		241104	01789 00306	2	21 GROBEL PLACE
LUBATKIN, JEFFREY & ROBIN	0008	103	3	C0203		03106 01769	2	203 BEARWOODS RD
LUCANIA ARMAND & BARBARA	0032	606	4		060604		2	78 BROOK RD
LUCANIA PETER & HEATHER	0021	502	5		050205	00313 00477	2	49 SPRING VALLEY R
LUCANIE LEONARD & JILL	0033	606	18		060618	08088 00833	2	4 CATHERINE TERRACE
LUCIA JULIUS A JR & SUSAN M	0214	2404	16		240416		2	6 GROBEL PLACE
LUCISANO, DOMINIC & JACQUELINE (MCCAY)	0075	1001	18		100118	03794 01750	2	66 COLONY AVE
LUDWICKI, DINA	0141	1604	3	C0092		03612 00835	2	9B SO MAPLE AVE
LUDWIG DAVID H & DONNA M	0131	1506	7		150607	08247 00778	2	53 LINDEN AVE
LUDWIG ROBT O & IDELLA	0131	1506	5		150605		2	59 LINDEN AVE
LUDWIG, KIMBERLY M	0060	808	20		080820	02538 01053	2	47 SECOND STREET
LUGO JR RALPH & JACLIN	0184	2102	19		210219	01207 01971	2	294 PARK AVE
LUO MIN	0123	1403	2	C0106		01390 00910	2	106 HAWTHORNE AVE
LUPARDO MARGARET A C- & ROBERT F	0133	1508	5		150805	08106 00612	2	49 NO MAPLE AVE
LUPARDO RICHARD & RITA J	0205	2304	18		230418		2	248 ROCK AVE
LUSTIG MICHAEL E & KATHLEEN	0222	2501	6		250106	08903 00101	2	236 KNOLL DRIVE
LUTHER MARK J & LISA A	0220	2410	9			07803 00239	2	3 SADDLE RIDGE LANE
LYNCH JOHN T & MARTINE A	0050	718	8			00194 00541	2	74 RIDGE AVE
LYNCH KIERAN & MARY	0078	1007	6		100706	07883 00676	2	44 CIRCLE DR
LYNCH, TIMOTHY & VAVOULES, JACQUELINE	0126	1406	11		140611	04886 01621	2	81 HIGHVIEW AVE
LYNDA, DONATO-JENNINGS	0126	1406	23		140623	04346 00587	2	87 OAK AVE
LYONS, JAMES	0103	1301	9		130109	04521 00271	2	98 FREMONT AVE
M.A.D. REALTY INC	0136	1516	1	C0524			2	52D HAWTHORNE AVE
M.A.D. REALTY INC	0136	1516	1	C0545			2	54E HAWTHORNE AVE
M.A.D. REALTY INC	0153	1803	2		180302	05141 01405	4A	128 KINDERKAMACK RD
M&E PROPERTIES LLC	0155	1805	7		180507	03921 00980	4A	131 PARK AVENUE
MA, KEVIN & MONALI	0114	1316	27		131627	02291 02037	2	2 GLEN ROAD
MACALUSO ADRIEN & ROSEMARIE	0147	1604	3	C1411		08577 00141	2	141A SO MAPLE AVE
MACFIE SCOTT & CRISTINE	0167	1912	15		191215	08376 00914	2	56 ORMSAY ST
MACKEY LINDA C	0106	1305	14		130514	07998 00621	2	61 THIRD STREET
MACKIEL, SHAUN ETAL	0030	605	1		060501	05050 01825	2	130 SPLIT ROCK LAN

TAXING DISTRICT NO. 47 PARK RIDGE BOR

COUNTY NO. 02 BERGEN

NAME OF OWNER ADDITIONAL OWNERS	PAGE NO.	BLOCK NO.	LOT NO.	LOT QUALIF.	ACCOUNT NO.	DEED BOOK	DEED PAGE	CLASS	PROPERTY LOCATION
MADDEN BRENDAN & MADDEN BRENDA	0064	901	22		090122	08910	00451	2	126 FREMONT AVE
MADHOUN, ISSA	0145	1604	3	C1131		03838	01461	2	113A SO MAPLE AVE
MADIA FRANK & SABRINA	0125	1406	9		140609	00374	02313	2	73 HIGHVIEW AVE
MADISON APARTMENTS KMT LLC	0154	1803	6	C0101				2	86 MADISON ST - UNIT 101
MADISON APARTMENTS KMT LLC	0154	1803	6	C0102				2	86 MADISON ST - UNIT 102
MADISON APARTMENTS KMT LLC	0154	1803	6	C0103				2	86 MADISON ST - UNIT 103
MADISON APARTMENTS KMT LLC	0154	1803	6	C0104				2	86 MADISON ST - UNIT 104
MADISON APARTMENTS KMT LLC	0154	1803	6	C0105				2	86 MADISON ST - UNIT 105
MADISON APARTMENTS KMT LLC	0154	1803	6	C0106				2	86 MADISON ST - UNIT 106
MADISON APARTMENTS KMT LLC	0154	1803	6	C0107				2	86 MADISON ST - UNIT 107
MADISON APARTMENTS KMT LLC	0154	1803	6	C0108				2	86 MADISON ST - UNIT 108
MADISON APARTMENTS KMT LLC	0154	1803	6	C0201				2	86 MADISON ST - UNIT 201
MADISON APARTMENTS KMT LLC	0154	1803	6	C0202				2	86 MADISON ST - UNIT 202
MADISON APARTMENTS KMT LLC	0154	1803	6	C0203				2	86 MADISON ST - UNIT 203
MADISON APARTMENTS KMT LLC	0154	1803	6	C0204				2	86 MADISON ST - UNIT 204
MADISON APARTMENTS KMT LLC	0155	1803	6	C0205				2	86 MADISON ST - UNIT 205
MADISON APARTMENTS KMT LLC	0155	1803	6	C0206				2	86 MADISON ST - UNIT 206
MADISON APARTMENTS KMT LLC	0155	1803	6	C0207				2	86 MADISON ST - UNIT 207
MADISON APARTMENTS KMT LLC	0155	1803	6	C0208				2	86 MADISON ST - UNIT 208
MADISON APTS KMT LLC	0154	1803	6					1	MADISON ST
MADISON ENTERPRISE LLC	0125	1406	6		140606	01618	01136	4A	161 KINDERKAMACK ROAD
MADLER, MAXEMILIAN ARMIN & CHRISTA M	0069	903	18		090318	02253	02137	2	3 WILLOW COURT
MADRU THOMAS A & ELLEN F.	0025	603	8		060308			2	114 WARREN ROAD
MAELISH REALTY ASSOCIATES LLC	0211	2402	16		240216	05109	01632	2	299 PARK AVENUE
MAGILL THOMAS & LYNDIA	0161	1903	5		190305	01519	02238	2	103 WOODLAND STREET
MAGLIO MICHAEL D & BARBRA J	0189	2204	12		220412	09067	00278	2	15 HENRY AVE
MAGNUSON, RONALD & AUDREY	0172	2003	10		200310			2	123 ROYAL DRIVE
MAGUIRE DAVID B & NANCY	0030	605	2		060502			2	128 SPLIT ROCK LAN
MAGUIRE TERENCE P & EILEEN T	0076	1005	1		100501			2	78 LAFAYETTE AVE
MAGURNO, FRANK & DIMARIA, ASHLEY L	0050	718	4		071804	05035	00857	15F	9 NORTH FIFTH ST
MAHAMMAD, ELIYAS & SHAIK, ASMA P	0094	1202	5		120205	03149	00796	2	8 SIXTH ST
MAHER KATHLEEN	0136	1516	1	C0565		07880	00685	2	56E HAWTHORNE AVE
MAHONEY BRIAN G & OLGA M	0075	1001	21		100121	07698	00649	2	80 NORTH FIFTH ST
MAHONEY DANIEL J & JULIA A	0045	708	20		070820			2	4 PARK LANE
MAHONEY JOSEPH & KATHLEEN	0220	2411	1		241101	08538	00714	2	246 HOMESTEAD PLAC
MAIRE, JOSEPH & JAIME	0069	903	22		090322	09160	00451	2	8 WILLOW COURT
MAISTO, ERNEST C & ESTRADA, HAIDY M	0161	1904	1		190401	04309	00718	2	73 BROADWAY
MAK MUN KWONG & DAN XIA	0033	606	16		060616	08860	00288	2	181 STEPHEN DRIVE
MAKRIS EFSTRATIOS & EKATERINI	0090	1107	6		110706			2	33 SUMMIT ST
MALANOT, LAUREN	0116	1402	2	C1203		03147	01136	2	203 NO MAPLE AVE
MALCUIT JILL	0056	805	10		080510			2	121 RIDGE AVE
MALESPINA JOHN J JR & NANCY	0104	1301	16		130116	07599	00993	2	69 SECOND STREET
MALGIERI, THOMAS & QUITO, VANESSA	0110	1313	2		131302	04046	01153	2	6 ORCHARD ROAD
MALINARI, BRIAN & KESSLER, JAMIE	0084	1019	30			03834	00262	2	6 MALLON CT
MALLON, MEAGHAN	0133	1508	8		150808	03817	00965	2	54 LINDEN AVE
MALLOY, CHAD J & ROSEMARIE	0162	1904	16		190416	05118	00048	2	65 BROADWAY
MANCHENO-DAVILA, EDUARDO A ETAL	0219	2409	11		240911	02262	00539	2	249 KNOLL DRIVE
MANCINI BEVERLY C/O WILLIAMS S	0148	1604	3	C1531		07674	00015	2	153A SO MAPLE AVE
MANCINI BEVERLY R	0098	1203	5		120305	08890	00030	2	25 WEST PARK AVE
MANDELL, SUSAN	0004	103	3	C0027		02272	02213	2	27 SHERWOOD DOWNS
MANELLA, TRACY & HERBERT, TESS	0096	1202	30		120230	03948	01423	2	13 RIDGE AVE
MANGAM JAMES F & EMILY M	0106	1308	2		130802	08852	00457	2	75 FERNALD RD
MANGASARYAN, ARTUR	0141	1604	3	C0111		03620	01333	2	11A SO MAPLE AVE
MANHART, THOMAS	0198	2302	7		230207	04688	00808	2	226 PARK AVENUE
MANHEIMER, ROBERT & ELEANOR	0207	2304	43		230443	07675	00505	2	223 PARK AVE
MANNEY, HYMA & REDDY, HARSHA	0124	1403	2	C0118		01983	00116	2	118 HAWTHORNE AVE
MANNING HENRY D & KRISTEN E	0071	905	13		090513	08231	00220	2	1 PINE DRIVE
MANWARREN DONALD & NIKKI	0027	604	13		060413	08024	00589	2	7 LAURANCE COURT
MAPLE GARDENS, LLC	0132	1506	16		150616	08602	00969	4C	63 PARK AVE
MAPLE NORTH LLC	0131	1506	13		150613	02348	00389	2	37 NO MAPLE AVE
MARASPIN PAUL & DEBRA	0056	806	7		080607	00128	00573	2	4 ONETO COURT
MARCHESE, LISA	0157	1806	3		180603	04713	01725	2	119 PERRY ST
MARCHESINI, FREDERICK & DONNA	0070	904	1		090401			2	3 W PINE DRIVE
MARCIANI REALTY INVESTMENTS LLC	0164	1909	1		190901	07705	00338	4A	117 KINDERKAMACK R
MARCONI MICHAEL & LUCI	0080	1011	5		101105	08072	00698	4A	22 ETHERIDGE PLACE
MARCONI, MICHAEL T & JAKE T	0079	1011	4		101104	02141	00747	2	18 ETHERIDGE PLACE
MARCUS STEVEN & INA	0015	103	3	C0298		00622	01737	2	298 CHELSEA MANOR
MARGIOTTA PAUL & CHARLENE	0065	901	34			07970	00478	2	3 WILLIAMS CREST

TAXING DISTRICT NO. 47 PARK RIDGE BOR

COUNTY NO. 02 BERGEN

NAME OF OWNER ADDITIONAL OWNERS	PAGE NO.	BLOCK NO.	LOT NO.	LOT QUALIF.	ACCOUNT NO.	DEED BOOK	DEED PAGE	CLASS	PROPERTY LOCATION
MARIGLE DOKOLLARI & VULIAJ DIANA	0215	2406	6		240606	00115	00619	2	238 HOMESTEAD PLAC
MARINI FLORA (LE)	0141	1604	3	C0011		08544	00451	2	1A SO MAPLE AVE
MARKLE JOHN & KAREN	0182	2011	8			07803	00111	2	3 KING RD
MARKLE THOMAS J	0205	2304	22		230422	08191	00481	2	264 ROCK AVENUE
MARKMAN, JASON M & ELINA R	0111	1314	4		131404	03082	02432	2	1 GLENDALE RD
MARKOWITZ, MARYELLEN & RACHEL-MALLIS	0183	2101	9		210109	04239	00409	2	151 SIBBALD DRIVE
MARKS INGA & MONIQUE	0226	2505	2		250502	04914	00951	2	252 KNOLL DRIVE
MAROHN JR, JAMES & CHRISTIE M	0189	2203	6		220306	02631	00108	2	2 NEER DRIVE
MAROLDA JAMES & FROUM HANA	0022	503	17			01595	00448	2	99 SPRING VALLEY ROAD
MARQUEZ NESTOR & OLGA	0194	2208	17		220817			2	57A FAIRVIEW AVE
MARSH KEITH A & SHARON	0198	2302	12		230212	07885	00368	2	105 RIVERVALE RD
MARSHALL, JANICE E	0121	1402	2	C4165		04871	00813	2	165 NO MAPLE AVE
MARSHALL, PATRICK W & SARA M	0063	901	7		090107	03552	01330	2	163 LEACH AVENUE
MARTEL CHARLES L & JILL A	0068	903	14		090314	07697	00256	2	16 W PINE DRIVE
MARTIN DAVID & BARBARA	0032	605	27		060527	08382	00882	2	9 CATHERINE TERRAC
MARTINDALE R C TRUST & BARBARA L TRUST	0153	1803	3		180303	08888	00395	4A	122 KINDERKAMACK R
MARTINE EDWARD S & JEANNE L	0203	2303	68		230368			2	9 LORRAINE DRIVE
MARTINE, BARBARA A	0198	2302	20		230220	05013	01730	2	69 RIVERVALE RD
MARTORELLI R C & PORAWSKI J	0113	1316	20		131620			2	26 GLENDALE ROAD
MARZE JR, JOHN J & CHRISTINE M	0097	1202	49		120249	03341	01318	2	42 WEST PARK AVE
MARZULLA JOHN & TERESA	0131	1506	12		150612	08924	00372	2	39 NO MAPLE AVE
MASON DONNA M	0091	1110	1		111001	08428	00557	2	15 MOUNTAIN AVENUE
MASON ROBERT R	0018	403	11			08637	00037	2	194 W LEACH AVE
MASSON STEVEN M & ANGELA M	0026	603	17		060317	08768	00948	2	186 GRAND AVE
MASTERSON GLENN & JANE K	0170	1916	19		191619	08521	00195	2	163 MORNINGSIDE AV
MASTRANGELO GUY & GERALYN	0225	2503	14		250314	07946	00715	2	240 VITTORIO COURT
MASTROPOLO, PATRICK & BOISE, KRISTINE	0090	1107	10		110710	03369	00673	2	32 RANDOLPH ST
MATERA, JOSEPH & MELISSA	0193	2208	3		220803	02827	00526	2	6 HINSON PLACE
MATESIC, DAVID A & AMY L	0068	903	12		090312	02604	02420	2	12 W PINE DRIVE
MATHIAS ROBERT C & MICHELE A	0221	2501	1		250101			2	325 PARK AVENUE
MATHRANI, AMIT & CAMILLE	0175	2005	3		200503	04852	00685	2	9 KINDERKAMACK RD
MATTHEWS GERARD S & GAIL R	0093	1201	16		120116			2	41 FOURTH STREET
MATTSON, ERIC & STEPHANIE GALVEZ-	0167	1912	19		191219	02476	01805	2	61 KELSIC ST
MATUSON ANDREW F & PAULA J	0176	2005	15		200515	07744	00457	2	1 WIELD COURT
MAURO KATHRYN & JOSEPH F JR	0161	1904	4		190404	08595	00774	2	60 TERRACE ST
MAY JEROME P II & LYNNE A	0166	1912	2		191202	07726	00097	2	142 PARK AVENUE
MAYER, SUSAN P & ROBERT W	0086	1102	12		110212	04429	00208	2	40 NO FIFTH STREET
MAYO JR, MANUEL V & BRITTANY A	0045	708	15		070815	02555	01799	2	130 RIDGE AVENUE
MAZUR, REGINA M.	0172	2002	1		200201	07683	00377	2	116 ELM PLACE
MAZZA JOHN	0002	103	1		010301			2	249 SPRING VALLEY
MAZZACANO EDWARD & KERRY	0047	713	1		071301	00101	00559	2	3 NO SECOND ST
MAZZARELLA MARY LYNN	0103	1301	7		130107	09209	00466	2	80 THIRD STREET
MAZZARELLA THOMAS J & PATRICIA A	0044	708	6		070806			2	129 NORTH AVE
MAZZAWI, RONY	0121	1402	2	C4169		05161	01193	2	169 NO MAPLE AVE
MAZZEI LOUIS & ROSEMARIE	0081	1015	2		101502			2	11 TUXEDO AVE
MC ANDREW, ANTHONY S & KIRSTEN LUCAS	0192	2207	14		220714	03365	01748	2	7 NEW STREET
MC CABE TIMOTHY D & KAREN F.	0049	715	6		071506			2	43 NO FIFTH ST
MC CABE, STEPHEN & KATHLEEN T	0112	1316	1		131601			2	33 FREMONT AVE
MC CANN MICHAEL & GINA	0170	1916	18		191618	07893	00722	2	62 LILLIAN ST
MC CULLOUGH KATHLEEN	0183	2101	11		210111	08721	00691	2	2 HALL COURT
MC ELDOWNEY DANIEL F & HAYDEE C	0189	2204	3		220403	07863	00430	2	60 DE GROFF PLACE
MC GLUE EDWINA G	0072	905	22		090522	09602	00421	2	139 FREMONT AVE
MC INTYRE MICHAEL & MARGARET	0213	2403	12		240312	09233	00013	2	233 KNOLL DRIVE
MC VEIGH MARILYN J	0210	2401	13		240113			2	1 GARY COURT
MCBRIDE GERALD & SHEILA P	0177	2005	40		200540			2	12 KING ROAD
MCCANN, SEAN & WEIJIE	0194	2208	15		220815	02014	02114	2	6 CROSSLEY PLACE
MCCONNELL EXECUTOR RON	0165	1909	17		190917			2	71 KINDERKAMACK RD
MCCONVILLE THOMAS & LISA	0073	906	2		090602	08627	00163	2	121 FREMONT AVENUE
MCCOOL, STEPHEN A & GISELLA	0184	2102	20		210220	02862	01938	2	280 PARK AVENUE
MCCREIGHT TIMOTHY & ALEXANDRA	0084	1019	18		101918	09337	00491	2	211 PASCACK RD
MCCUE JAMES & CONSTANCE	0004	103	3	C0025		01372	01891	2	25 SHERWOOD DOWNS
MCCUSKER JOHN	0185	2103	17		210317	08899	00112	2	3 WEBB COURT
MCDARBY IRMA C	0110	1312	10		131210	00501	01762	2	5 WORTENDYKE ROAD
MCDERMOTT JAMES F & LAURIE A	0189	2204	11		220411	08476	00982	2	17 HENRY AVE
MCDERMOTT JOHN F & FORZANI DIANE	0027	604	8		060408			2	205 ALBERON DRIVE
MCDERMOTT THOMAS A & CHRISTINE	0093	1201	10		120110			2	46 SO FIFTH ST
MC ELDOWNEY, DANIEL & HAYDEE	0119	1402	2	C2117		02688	01199	2	117 NO MAPLE AVE
MCGLUE, EDWINA	0072	905	21		090521	02260	02236	1	15 JENNY LANE

TAXING DISTRICT NO. 47 PARK RIDGE BOR

COUNTY NO. 02 BERGEN

NAME OF OWNER ADDITIONAL OWNERS	PAGE NO.	BLOCK NO.	LOT NO.	LOT QUALIF.	ACCOUNT NO.	DEED BOOK	DEED PAGE	CLASS	PROPERTY LOCATION
MCGRATH, THOMAS & LINDA	0172	2003	11		200311	03781	01800	2	125 ROYAL DRIVE
MCGUINN MARY BETH	0145	1604	3	C1051		08478	00177	2	105A SO MAPLE AVE
MCGUINNESS NIAMH M	0217	2408	4		240804	00837	00121	2	232 SHAW PLACE
MCGUINNESS, DEIDRE J	0069	903	23		090323	04069	00967	2	6 WILLOW COURT
MCGUIRE MICHAEL P & PATRICIA A	0094	1202	6		120206	09026	00006	2	10 SIXTH ST
MCGUIRL KENNETH J & KAREN A	0031	605	14		060514	01025	01585	2	186 STEPHEN DRIVE
MCKENNA CAHD B & MICHELLE	0161	1904	7		190407	01598	00580	2	74 TERRACE ST
MCKENNA KARLA K	0114	1316	28		131628	08894	00372	2	6 GLEN RD
MCKENNA LAWRENCE & LISA M	0091	1110	4		111004	09621	00278	2	7 MOUNTAIN AVE
MCLAUGHLIN MATTHEW D & KRISTEN J	0074	1001	11		100111	08348	00608	2	87 LAFAYETTE AVE
MCLOUGHLIN SHAWN & JACQUELINE	0041	707	4		070704	09559	00284	2	26 RUTH PLACE
MCLOUGHLIN, TIMOTHY	0149	1604	3	C1592		02024	01769	2	159B SO MAPLE AVE
MCMAHON, MARGARET J	0121	1402	2	C3153		04557	00894	2	153 NO MAPLE AVE
MCMANUS MICHAEL & HEIDI	0175	2005	11		200511	09008	00339	2	133 SIBBALD DRIVE
MCMANUS STEPHEN G & CATHERINE	0169	1915	4			08011	00077	2	74 LILLIAN STREET
MCNAMARA BRUCE J & ELIZABETH J	0167	1912	16		191216	08013	00227	2	58 ORMSAY ST
MCNAMARA JOHN M & MARY CHRISTINE	0096	1202	36		120236	01358	01151	2	108 PASCACK RD
MCPARTLAND THOMAS E & DAWN MARIE	0198	2302	16		230216	08652	00509	2	85 RIVERVALE RD
MCPARTLAND, BERNARD & KARI CORCORAN	0091	1109	2		110902	04794	01899	2	17 COLONY AVE
MCVERRY, JEAN	0196	2301	10		230110	04082	00922	2	203 PARK AVE
MEANY, THOMAS & JUDITH	0159	1809	7		180907	03259	01811	2	200 PARK AVENUE
MECCA PEGGY ANN	0107	1310	3		131003	09332	00023	2	65 GLENDALE RD
MECCA, PEGGY ANN	0108	1310	8		131008	03299	00503	2	22 BEAR BROOK RD
MEDINA, PEDRO V & MARTINEZ, JACQUEL	0159	1809	13		180913	04426	00634	2	35 RIVERVALE RD
MEHRA RAJEEV & NEETA	0136	1516	1	C0564		09348	00367	2	56D HAWTHORNE AVE
MEIDANIS EMANUEL & CATHERINE	0065	901	36			02039	01023	2	7 WILLIAMS CREST
MEIDANIS,BOBBY&TSISMENAKIS,STAMATIA	0151	1705	13		210104			2	3 CHADWICK CT
MEIER,STEPHEN K.& VICTORIA	0182	2101	4					2	12 HALL COURT
MEISNER, WILLIAM & BARBARA	0013	103	3	C0273		04455	00982	2	273 HAMPSHIRE RIDGE
MEISTER ROBERT A& DEVLIN JACQUELINE	0165	1909	15		190915	08893	00015	2	131 MORNINGSIDE AV
MEISTER ROBERT A&DEVLIN JACQUELINE	0165	1909	14		190914	08708	00630	2	135 MORNINGSIDE AV
MEJIA,MELISSA ETAL	0206	2304	42		230442	03929	01023	2	227 PARK AVENUE
MELCHIORRE,ERIC & FLORES,AMANDA R	0221	2411	8		241108	04575	00951	2	29 GROBEL PLACE
MELDONIAN SUSAN & BARBARA	0199	2303	3		230303			2	46 DE GROFF PLACE
MELILLO THOMAS & WESTRICH LORRAINE	0099	1203	15		120315			2	2 JOHNSVALE ROAD
MELLO,M ALVARO	0052	802	7		080207	04880	01325	2	138 SPRING VALLEY RD
MELLONE ALBERT & LISA	0079	1008	1		100801	08552	00876	2	42 COLONY AVE
MELNIKOFF, MARISSA & LEE	0153	1706	17		170617	01675	01153	2	5 BROADWAY
MELORO DANIEL M & DEEN J	0100	1203	25					2	37 SO FIFTH ST
MELSO, BRIAN A & ALEXANDRA	0091	1109	4		110904	03223	02181	2	172 PASCACK RD
MELVILLE,JAMES F & KATHRYNE FRANCE	0092	1110	16		111016	04658	00810	2	40 SUMMIT ST
MENAKIS, MAUREEN & MICHAEL	0071	905	6		090506	04483	00052	2	15 PINE DRIVE
MENDES JR, MANUEL A	0179	2007	7		200707	02681	02189	2	77 LILLIAN ST
MENNITI JOHN F & LORIE A	0152	1706	7		170607	08099	00710	2	26 KINDERKAMACK RD
MENZEL LINDA A & ARTHUR J JR	0162	1905	4		190504	07786	00209	2	55 TERRACE ST
MERCADO, JUAN & SHELBY	0223	2501	17		250117	03440	01090	2	241 ELLIN DRIVE
MERENDINO DONNA M	0197	2301	23		230123	08536	00714	2	179 PARK AVE
MERKLE, AMANDA	0147	1604	3	C1391		02053	01890	2	139A SO MAPLE AVE
MERLI, FRANCIS T & MICHELE A	0219	2409	7		240907	03738	00365	2	252 CAPRI TERRACE
MESSANO JR, RICHARD & KATHALYN	0104	1302	2		130202	04195	01230	2	103 FREMONT AVE
MESSER, KAREN E TRSTE	0187	2201	2		220102	05176	00530	2	115 DE GROFF PLACE
MESSINA, ANGELO & MARIA	0062	809	15.02			04427	01467	2	47 THIRD ST
MESSINA, THOMAS & LORENZO, JULIANNE	0134	1511	6		151106	03924	00527	2	71 MADISON STREET
METROPOLITAN ENDODONTICS	0156	1805	10		180510	04853	00078	4A	127 KINDERKAMACK RD
METZDORF ROBERT C & JANET BERTUZZI-	0107	1310	2		131002	07886	00845	2	69 GLENDALE RD
MEYER CHRISTOPHER J & CATHERINE	0103	1301	1		130101	08133	00958	2	61 SECOND STREET
MEYER LOUIS J & DIANE C	0058	807	5		080705			2	158 LEACH AVENUE
MEYERS BRIAN & KIM	0216	2406	15		240615	09065	00043	2	14 HARDING COURT
MEYERS, JOSEPH & CARRIE	0013	103	3	C0271		02613	00882	2	271 HAMPSHIRE RIDGE
MICHAUD MARK D & SUM IRENE L Y	0099	1203	20		120320	08312	00973	2	12 JOHNSVALE RD
MID BERGEN COMTY MH CENTER INC	0022	503	16		050316			15F	83 SPRING VALLEY RD
MIDURA, DAWID & HO, VICTORIA	0105	1303	2		130302	03102	00335	2	101 GLENDALE RD
MIHU, VIOLETA & BAZAZ, MICHAEL	0215	2406	3		240603	05117	00227	2	228 HOMESTEAD PLAC
MILLER CHRISTOPHER & LARAINA	0089	1106	5		110605	00274	01166	2	22 MOUNTAIN AVENUE
MILLER HERBERT & SHARON	0008	103	3	C0177		08435	00851	2	177 CAMELOT GATE
MILLER JAMES F & LAURETTA A	0113	1316	13		131613	08556	00159	15F	22 PASCACK RD
MILLER MARILYN	0050	717	4		071704			2	77 LOUVILLE AVE
MILLER MICHAEL A & DONNA G	0217	2407	4		240704			2	24 GROBEL PLACE

TAXING DISTRICT NO. 47 PARK RIDGE BOR

COUNTY NO. 02 BERGEN

NAME OF OWNER ADDITIONAL OWNERS	PAGE NO.	BLOCK NO.	LOT NO.	LOT QUALIF.	ACCOUNT NO.	DEED BOOK	DEED PAGE	CLASS	PROPERTY LOCATION
MILLER, ERIC & GEORGIA	0131	1506	9		150609	04503	01626	2	58 PERRY ST
MILNER, ALEX & MANANA	0223	2502	1		250201	04233	00185	2	228 ELLIN DRIVE
MINAYA THERESA	0228	2509	1		250901	08820	00762	2	2 KENT ROAD
MINEO PETER	0003	103	3	C0003		00912	00987	2	3 OXFORD WELLS
MINEO PETER	0003	103	3	C0004		09318	00165	2	4 OXFORD WELLS
MINTZ MICHAEL G & DEBORAH A	0103	1301	3		130103	07987	00612	2	66 THIRD STREET
MINUTO, GIOVANNA MARIE	0184	2103	1		210301	02773	00012	2	132 SIBBALD DRIVE
MISCIAGNA K J & DESIREE M	0113	1316	17		131617			2	14 GLENDALE RD
MISLEY, HOLLY B& DESIMONE, EMILY H	0079	1011	1		101101	03040	01524	2	25 CASCADE AVE
MISSENHEIM SUSAN	0147	1604	3	C1412		08758	00130	2	141B SO MAPLE AVE
MISTRULLI, LOUIS & ASHLEY	0061	809	14		080914	03457	00539	2	55 THIRD STREET
MITAL RAYMOND & FUNSCH EILEEN	0039	703	12		070312			2	8 FIRST STREET
MITCHELL MICHELE	0138	1602	3		160203			2	18 WAMPUM RD
MITCHELL MICHELE	0138	1602	4		160204			1	20 WAMPUM ROAD
MITCHELL THOMAS J & WENDY	0041	706	4		070604	07737	00026	2	119 MOUNTAIN AVENUE
MITCHELL, NICHOLAS & CLAUDIA	0211	2402	14		240214	03580	01288	2	307 PARK AVENUE
MITNIK ELLIOT & GALINA	0050	718	3		071803	00873	00787	2	75 NORTH AVE
MITNIK, ELLIOT I & GALINA	0124	1403	2	C0114		02500	00477	2	114 HAWTHORNE AVE
MIXON OTIS S & MELANIE R	0017	205	2		020502	09641	00474	2	181 NORTH AVE
MIZZI, JOSEPH & DORIS	0040	706	3		070603			2	125 MOUNTAIN AVE
MODERY KEITH & WILLIAM & AUDREY	0110	1312	5		131205			2	47 FREMONT AVE
MODY MUKESH & JYOTSANA	0140	1603	17		160317	08453	00293	2	46 SO. MAPLE AVE
MODY REALTY LLC	0128	1502	7		150207	03946	00668	2	121 PASCACK RD
MODY REALTY LLC C/O CASH, S STATNERY	0139	1603	4		160304	08611	00245	4A	58 PARK AVE
MODY, MUKESH & JYOSTNA	0128	1502	6		150206	02143	00343	2	125 PASCACK RD
MOHAMAD MICHAEL & SANDRA	0006	103	3	C0141		00261	02267	2	141 ASHLEY PLACE
MOHMOOD, AZHAR & SLIWA, MARILYN J	0026	604	2		060402	05158	00867	2	217 ALBERON DRIVE
MOKAS, ANDY & STEPHANIE	0130	1504	6		150406	02791	02207	2	20 STORMS AVENUE
MOLINA, NESTOR	0082	1018	3		101803	03764	00611	2	186 PASCACK RD
MOLTZEN, ROBERT & NINA	0164	1909	10		190910	07664	00032	2	52 CHESTNUT AVE
MONAGAS REALTY LLC	0129	1503	7		150307	03539	01669	4A	31 STORMS AVE
MONAGAS, AFLREDO ENRIQUE ETAL	0219	2409	16		240916	04230	00368	2	4 BARI LANE
MONAGHAN, DIANE	0190	2204	14		220414	04462	01619	2	11 HENRY AVENUE
MONAHAN THOMAS & CAROL	0204	2303	70		230370			2	10 LORRAINE DRIVE
MONAHAN, PETER & JENNIFER	0060	808	25		080825	05100	01850	2	21 SECOND STREET
MONKS, PATRICIA CHARITY	0148	1604	3	C1512		04351	00751	2	151B SO MAPLE AVE
MONTALBANO PETER M & ELSIE	0194	2208	18		220818			2	5 HINSON PL
MONTALBANO, ROSEANN	0143	1604	3	C0412		03232	02313	2	41B SO MAPLE AVE
MONTENARE, MICHAEL T & MARGARET A	0024	601	20		060120	03709	00060	2	216 ALBERON DRIVE
MONTEVERDI B & WHITTLESEY B	0180	2009	1		200901	07869	00445	2	22 WIELD COURT
MONTGOMERY SCOTT G & KERI A	0224	2503	4		250304	08922	00410	2	230 VITTORIO COURT
MONTILLA-GARCIA, PAOLA	0108	1310	7		131007	03510	01405	2	18 BEAR BROOK ROAD
MOONEY, ROBERT C & ELAINE	0100	1203	33		120333			2	54 LEACH AVENUE
MOONEY, CHRISTOPHER R (TRUST II)	0202	2303	44		230344	04704	01803	2	5 LORRAINE DRIVE
MOORE, CHARLES J & ROBERTA W	0181	2010	4		201004			2	254 PARK AVENUE
MOQUIN ROBERT T	0204	2304	11		230411	01286	01157	2	1 ROCK COURT
MORAITES WILLIAM N & CARRIE	0112	1315	6		131506	08048	00506	2	69 ANN TERRACE
MORAN JOSEPH & SUSAN	0027	604	15		060415	08599	00251	2	193 ALBERON DRIVE
MORAN PATRICK & FRANCINE	0092	1110	11		111011	00850	00328	2	14 LAKEVIEW AVE
MORAN, KERI & PERRY 3RD, WILLIAM A	0150	1705	2		170502	05101	00350	2	42 KINDERKAMACK RD
MORAN, MICHAEL & ELENA	0006	103	3	C0046		04204	00627	2	46 WHITNEY HILL
MORANO, DAVID & FRANCES	0003	103	3	C0013		04396	00474	2	13 FOX HOLLOW
MORCOS, MINA & MELISSA	0051	801	11		080111	02630	02061	2	4 SOUTH FIRST ST
MORELLI MARK & CAROL	0127	1501	11		150111	01577	01235	2	9 QUACKENBUSH LANE
MORGAN GEORGE & COLLEEN	0204	2304	8		230408	08211	00883	2	8 ROCK COURT
MORGAN, BRIAN R	0149	1604	3	C1571		02966	00174	2	157A SO MAPLE AVE
MORGAN, JAMES P	0025	603	4		060304	02772	02081	2	123 SPLIT ROCK LAN
MORGEN ANTHONY C & HOLLY	0044	708	10		070810	01376	01464	2	109 NORTH AVE
MORGEN FRANK J & EDITH	0110	1312	8		131208			2	60 GLENDALE ROAD
MORGEN, ANTHONY & HOLLY	0138	1602	1		160201	02125	00323	2	81 PASCACK RD
MORGENSTEIN, JASON	0131	1506	6		150606	03435	00580	2	57 LINDEN AVE
MORLEY DONNA J	0020	405	9		040509	07806	00954	2	1 VILLA COURT
MORONEY KATHLEEN & MORONEY CLAIRE	0227	2507	3		250703	08922	00055	2	3 BERKSHIRE ROAD
MORRISON, HARRY W. & VIRGINIA K.	0214	2405	4		240504			2	11 SEIBERT COURT
MOSCHELLA, LISA	0129	1504	3		150403	02053	01314	2	11 PARK AVE
MOSER BRADLEY & NANCY BENSON MOSER	0078	1007	11		100711	08747	00779	2	31 CIRCLE DRIVE
MOSER, ROBERT J & JANE TRSTES	0065	902	2		090202	05255	00422	2	8 SPRING VALLEY RO
MOSS RICHARD & JENNIFER	0105	1305	3		130503	01179	01542	2	66 FOURTH ST

TAXING DISTRICT NO. 47 PARK RIDGE BOR

COUNTY NO. 02 BERGEN

NAME OF OWNER ADDITIONAL OWNERS	PAGE NO.	BLOCK NO.	LOT NO.	LOT QUALIF.	ACCOUNT NO.	DEED BOOK PAGE	CLASS	PROPERTY LOCATION
MOTTOLA LOUISE ANN	0031	605	16		060516	08267 00101	2	182 STEPHEN DRIVE
MOURA, MARCOS & STEPHANIE	0055	805	3		080503	04279 01583	2	3 SO FIRST STREET
MOUSAAD, RAYMOND & FAHMY, CHRISTINE	0181	2010	2		201002	02011 00488	2	246 PARK AVENUE
MOXHAM EDMOND G & CARLA A	0025	603	1		060301		2	129 SPLIT ROCK LAN
MOYER JANE A	0064	901	25		090125	08227 00905	2	138 FREMONT AVE
MOYLAN, JAMES J & LORRAINE P TRSTE	0171	1918	2		191802	03049 01029	2	182 MORNINGSIDE AV
MRUK SUSAN J & SECKLER GARY G	0165	1909	19		190919	07894 00361	2	85 KINDERKAMACK RD
MUELLER, WALTER R. & HELENA	0160	1902	5		190205		2	107 ROLAND ST
MUGGEO LOUIS & GAYDOS ALEXA	0217	2408	2		240802	09532 00095	2	228 SHAW PLACE
MUINO, JULIA A	0046	709	11		070911	02588 00984	1	MIDLAND AVE
MUINO, JULIA A	0046	709	12		070912	02595 01542	2	35 NORTH FIFTH ST.
MULE, THOMAS	0119	1402	2	C2099	02178	01546	2	99 NO MAPLE AVE
MULHOLLAND, KEVIN & TIFFANY	0055	804	9		080409	03304 02142	2	168 LEACH AVE
MULLANE MICHAEL & SARAH	0083	1019	7		101907	07964 00685	2	109 MILL RD
MULLANE MICHAEL & SARAH	0107	1308	5		130805	01163 01020	2	80 SOUTH FIFTH ST
MULLER ROBERT J & LISA A M	0225	2504	4		250404	09646 00047	2	244 ELLIN DRIVE
MULLER, KEITH & PAMELA	0008	103	3	C0206	04691	01595	2	206 BEARWOODS RD
MULLIGAN GREGORY & VANESSA	0084	1019	24		101924	08576 00890	2	181 PASCACK ROAD
MULLIGAN MONICA A	0119	1402	2	C3125	00588	01874	2	125 NO MAPLE AVE
MURIELLO MARK F	0145	1604	3	C1112			2	111B SO MAPLE AVE
MURPHY GLORIA M	0214	2404	10		240410		2	20 SEIBERT COURT
MURPHY JOHN & ALICE	0054	804	2		080402	08486 00670	2	5 WINDSOR DRIVE
MURPHY ROBERT & JUDITH	0062	901	1		090101		2	114 SPRING VALLEY
MURPHY, DANIEL & MAHONEY, COLETTE	0048	714	8		071408	04739 00785	2	51 NO FIFTH STREET
MURRAY LENNOX & SHERRY	0162	1906	3		190603	08632 00160	2	74 KINDERKAMACK RD
MURRAY STEPHEN A & KERRY A	0195	2301	6		230106	00983 01864	2	49 DE GROFF PLACE
MURRAY, JUSTIN & MURRO, NATALIE	0177	2005	34		200534	05180 00421	2	15 WIELD COURT
MURRAY, ERIN & SHERMAN, RANDOLPH	0030	605	4		060504	04365 01821	2	124 SPLIT ROCK LAN
MURTAGH DANIEL B & THERESE A	0159	1809	12		180912	08207 00095	2	45 RIVERVALE RD
MURTAGH, MATTHEW & CAROL	0011	103	3	C0239	04811	00687	2	239 CAMBRIDGE OAKS
MURTAGH, MICHAEL & LIANE	0011	103	3	C0235	02602	00826	2	235 CAMBRIDGE OAKS
MUSICH PERRY J & EILEEN	0023	601	7		060107		2	121 WARREN RD
MUSSO ALFRED A & BARBARA T	0052	802	2		080202	08550 00154	2	160 SPRING VALLEY
MUTHUSAMY, SUMASINI ETAL	0102	1206	2		120602	04507 00226	2	3 JOHNSVALE ROAD
MYERS LINDA	0015	103	3	C0296	08170	00991	2	296 CHELSEA MANOR
MYERS, NEIL & LAUREN	0043	707	25		070725	03050 01910	2	152 NORTH AVENUE
MYLAN KIM-MARIE	0076	1005	3		100503	09561 00105	2	48 COLONY AVE
NADERPOOR GHULAM & HAMIDA & NADER A	0089	1104	20		110420	08457 00203	2	12 RIDGE AVE
NAFASH RAYMOND & SUSAN	0044	707	33		09629	00349	2	6 KELLER COURT
NAGEL DR RICHARD & MELANIE L	0074	1001	12		100112	08045 00401	2	81 LAFAYETTE AVENUE
NAGEL RICHARD A	0167	1912	17		191217	00896 01636	2	60 ORMSAY STREET
NAGELHOUT MARK & KIMBERLY	0196	2301	16		230116	01263 00816	2	45 PARKVIEW DRIVE
NAKAMURA KOSAKU & JENNIFER V	0159	1809	4		180904	09342 00094	2	182 PARK AVE
NANNOLA PATRICK L & NANCY	0074	1001	15		100115	08391 00783	2	56 COLONY AVE
NAPALIT, GERALD & JULIANA R	0224	2503	2		250302	03380 01759	2	228 VITTORIO COURT
NAPOLETANO JR, JOSEPH P & DANA L	0082	1018	1		101801	02406 00679	2	11 ETHERIDGE PL
NAPOLETANO, JOSEPH & CHERYL	0112	1315	8		131508	03812 01504	2	43 LEACH AVENUE
NAPOLETANO ALBERT M & GINA	0107	1308	9		130809	09457 00024	2	81 FOURTH STREET
NAPOLITANO EUGENE & MICHAEL	0210	2401	11		240111	09432 00421	2	5 GARY COURT
NAPOLITANO EUGENE & XIAO XIN	0060	808	30.01		02590	00263	2	39 SECOND STREET
NAPOLITANO, KAREN & JOSEPH R	0011	103	3	C0240	02127	02051	2	240 CAMBRIDGE OAKS
NAPPA, ANA A	0150	1705	5		170505	03459 01558	2	101 MAPLE TERRACE
NAPPI, LAURA & LASKORSKI, MATTHEW	0053	802	17		080217	03281 02179	2	5 KYLE COURT
NAPRSTEK JOEL	0142	1604	3	C0232	09001	00233	2	23B SO MAPLE AVE
NARDELLA DONNA B	0038	702	4		070204	08277 00811	2	212 SPRING VALLEY ROAD
NASELLO, ERIC & ADAMO, NICOLE	0093	1201	13		120113	04571 00285	2	55 FOURTH STREET
NATELLI JR, JOSEPH P	0141	1604	3	C0031	03015	01295	2	3A SO MAPLE AVE
NATOLI, NICHOLAS P & LAUREN M	0211	2402	10		240210	02924 01733	2	6 STURMS PLACE
NAVOR, BLAS GONZALEZ ETAL	0158	1808	8		180808	02435 01147	2	175 PARK AVENUE
NEER HOLDINGS LLC	0188	2202	3		220203	05089 00967	2	5 NEER DRIVE
NEILAN, JAMES & SIOBHAN O	0071	905	15		090515	07727 00289	2	151 FREMONT AVENUE
NELSON JOHN & BARBARA	0019	404	3		040403	08382 00642	2	182 W LEACH AVE
NELSON-DEFALCO TARA & DEANNA	0196	2301	14		230114	09516 00027	2	189 PARK AVENUE
NEUMAN, ROBERT & NATALIE TRSTES	0003	103	3	C0007	01949	02008	2	7 FOX HOLLOW
NEW CONCEPTS FOR LIVING INC	0002	102	14		010214		15F	221 DOXEY DRIVE
NEW JERSEY TRANSIT	0124	1404	1				5A	RAILROAD
NEW JERSEY TRANSIT	0137	1518	1				5A	RAILROAD
NEW JERSEY TRANSIT	0137	1519	1				5A	RAILROAD

TAXING DISTRICT NO. 47 PARK RIDGE BOR

COUNTY NO. 02 BERGEN

NAME OF OWNER ADDITIONAL OWNERS	PAGE NO.	BLOCK NO.	LOT NO.	LOT QUALIF.	ACCOUNT NO.	DEED BOOK PAGE	CLASS	PROPERTY LOCATION
NEW JERSEY TRANSIT	0149	1606	1					5A RAILROAD
NEW JERSEY TRANSIT	0150	1703	1					5A RAILROAD
NEWTON KENNETH & MAHER PRISCILLA	0099	1203	23		120323	07969 00170	2	51 SO FIFTH ST
NGO, ALLEN & CHOI, ANGELA	0071	905	4		090504	02925 02396	2	17 PINE DRIVE
NGUYEN, THI VIET DUC & MINH TRI	0213	2403	14		240314	04728 01917	2	229 KNOLL DRIVE
NICHOLS MARK & ALESSIO JANICE	0186	2103	21		210321		2	6 WEBB COURT
NICOLETTI DEVELOPERS LLC	0064	901	28			03695 00046	2	150 FREMONT AVE
NICOLICH ROBERT & VICTORIA	0021	502	10		050210	08242 00343	2	104 GREENBROOK PLACE
NIKOLIC, FILIP & BILJANA	0215	2406	1		240601	04547 00366	2	220 HOMESTEAD PLACE
NILSEN WILLIAM	0018	403	9		040309	08688 00686	2	110 GREENBROOK PLA
NITTI ROBERT & CONCETTA	0169	1914	2		191402	09564 00343	2	154 MORNINGSIDE AV
NIVELLO, FRANKLIN & MARCO ETAL	0092	1110	9		111009	04633 00426	2	146 PASCACK ROAD
NIXDORF, JOHN & LISA	0166	1910	2		191002	07689 00643	2	132 MORNINGSIDE AVENUE
NOCELLA ROBERT & TARA	0031	605	22		060522	08512 00296	2	160 GRAND AVE
NOEVIR CO LTD	0001	101	13		010113		1	EMILY DRIVE
NOLAN, CHRIS	0109	1311	15		131115	05167 00874	2	57 LEACH AVENUE
NORDMAN, GLENN & KELLY	0037	701	4		070104	02086 00894	2	155 MOUNTAIN AVE
NORTON JR, EUGENE A	0188	2202	2		220202	02941 02203	2	3 NEER DRIVE
NOVA 52 PARK AVENUE LLC	0139	1603	3		160303	02671 00140	4A	52 PARK AVENUE
NOWAK, STANLEY & SCHRAGEN, LAURIE	0013	103	3	C0269	05070	01232	2	269 HAMPSHIRE RIDGE
NOZAKI YUKIE	0046	711	2		071102		2	95 TURRET ST
NUCIFORO JAMES & JULIE A	0076	1004	2		100402	08853 00396	2	82 LAFAYETTE AVENUE
NUNBERG BRYAN & MARIA	0180	2009	9		200909	08197 00319	2	1 HALL COURT
NUNES ROBERT & MARIA	0206	2304	34		230434	08304 00782	2	249 VITMAR PLACE
NUNEZ ARNULFO & JOSEFINA	0159	1809	2		180902	09259 00291	2	174 PARK AVE
NUNEZ, JERRY	0165	1909	11		190911	02640 02382	2	54 CHESTNUT AVE
NUTILE RICHARD & ANTOINETTE	0034	608	6		060806	08605 00405	2	71 NORTH FIFTH ST
NYULASSY ARNOLD & NANCY	0034	607	6		060706	01328 00344	2	2 COLEBROOK DR
O'DONOGHUE JOHN & PATRICIA	0175	2005	13		200513	08083 00117	2	137 SIBBALD DRIVE
O'BRIEN NANCY G	0100	1203	32		120332	08270 00199	2	30 LAURA LANE
O'BRIEN WILMA	0047	714	6		071406		2	75 COLONY AVE
O'BRIEN, SEAN	0051	801	6		080106	04423 00287	2	165 RIDGE AVENUE
O'BRIEN, HENRY J & ELAINE J	0088	1104	9		110409		2	44 RIDGE AVENUE
O'CONNELL KEVIN P & NANCY A	0201	2303	33		230333	08701 00624	2	31 FAIRVIEW AVE
O'CONNELL, TIMOTHY & EILEEN	0184	2102	21		210221	02724 02004	2	288 PARK AVENUE
O'CONNOR PATRICE B	0208	2305	10		230510	01295 01898	2	252 VITMAR PLACE
O'CONNOR, RAYMOND	0096	1202	34		120234	04281 00106	2	114 PASCACK RD
O'CONNOR, SHANNON E	0196	2301	18		230118	02904 02337	2	42 PARKVIEW DRIVE
O'CONNOR, THOMAS & HASSETT, DEBORAH	0079	1011	2		101102	03101 01877	2	23 CASCADE AVE
O'CONNOR, WILLIAM J	0072	905	28		090528	01811 02447	2	22 AWASHAWAUGH RD
O'DONNELL, CHRISTINE	0192	2207	4		220704	01931 01775	2	79 FAIRVIEW AVE
O'DONOVAN DAVID & BONNIE	0062	809	18		080918	00463 01862	2	35 THIRD STREET
O'DONOVAN, DARREN CULLEN & SIMONE	0209	2401	3		240103	04955 01977	15F	255 PARK AVENUE
O'GORMAN, LAURA	0032	606	3		060603	04289 01670	2	76 BROOK ROAD
O'HARA, RYAN & MELISSA ELIZABETH	0129	1504	4		150404	05121 01199	15F	16 STORMS AVE
O'KEEFE JAMES E & DEBORAH J	0087	1103	12		110312	07954 00537	2	31 LAKEVIEW AVE
O'KEEFE JAMES J & ELIZABETH A	0100	1203	35		120335	08625 00643	2	50 LAURA LANE
O'NEILL TARA MAURA	0146	1604	3	C1272			2	127B SO MAPLE AVE
O'NEILL, ANDREW & LAGUNA, CHANEL	0086	1102	5		110205	04662 00295	2	35 MOUNTAIN AVE
O'NEILL, CYNTHIA J	0050	718	6		071806	02796 01734	2	64 RIDGE AVE
O'SHAUGHNESSY ROSALIE	0133	1510	4		151004	00661 01784	2	47 HAWTHORNE AVE
O'TOOLE, AUSTIN JOHN	0147	1604	3	C1292		04944 01459	2	129B SO MAPLE AVE
OAKLEY, KATHLEEN ANN (GIACCIO)	0226	2505	3		250503	02438 00253	2	254 KNOLL DRIVE
OBERHAUS A & MALKAMES C A	0020	502	1		050201	08200 00107	2	9 GLEN BROOK DRIVE
OGULLUK NAZAR & LIZA	0153	1706	21			07941 00210	2	98 MAPLE TERR
OKUN, ANTON	0148	1604	3	C1532		04105 00171	2	153B SO MAPLE AVE
OLDENHAGE IRENE D	0144	1604	3	C0532		00049 01838	2	53B SO MAPLE AVE
OLIVER IV, WILLIAM & MEGHAN	0040	704	3		070403	02824 02395	2	159 COLONY AVE
OLSEN CHARLES W JR & PATRICIA ANN	0113	1316	11		131611		2	32 PASCACK RD
OLSEN, ARLENE TRSTES/ETALS	0075	1001	23		100123	03493 01949	2	88 N FIFTH ST
OLTREMARE JR, VINCENT R & BARBARA	0009	103	3	C0218		02149 00665	2	218 BEARWOODS RD
ONORATO, RICHARD & LOUISE	0181	2009	15		200915	07681 00454	2	15 HALL COURT
OPPELT ROBERT M & RANDI L	0167	1912	6		191206		2	4 RIVERVALE RD
OPPELT, JASON	0167	1912	7		191207	03434 01909	2	28 RIVERVALE RD
OPRAY BRUCE & VENE CANDIDA D	0003	103	3	C0011		01262 00765	2	11 FOX HOLLOW
ORGAN KEVIN & SILVER JOANNA	0103	1301	2		130102	00966 02354	2	62 THIRD STREET
ORIGONI KEVIN J & JOANNE	0102	1205	4		120504	08166 00681	2	50 BRAEMAR DR
ORITANI SAVINGS BANK	0024	601	27		060127	08772 00820	4A	236 GRAND AVENUE

TAXING DISTRICT NO. 47 PARK RIDGE BOR

COUNTY NO. 02 BERGEN

NAME OF OWNER ADDITIONAL OWNERS	PAGE NO.	BLOCK NO.	LOT NO.	LOT QUALIF.	ACCOUNT NO.	DEED BOOK PAGE	CLASS	PROPERTY LOCATION
ORTEGA MICHAEL & MARY C	0089	1104	21		110421		2	130 PASCACK ROAD
ORTILEB, MARK & GINA (GARCIA),	0059	808	4		080804	04797 01147	2	91 RIDGE AVE
OSBA, ZUHAIR ABU	0105	1305	7		130507	03249 00899	2	82 FREMONT AVE
OSBORN KEVIN & KILEY SUSAN	0210	2401	12		240112	01359 00298	2	3 GARY COURT
OSSANDON ELTON & JOAN	0082	1017	1		101701		2	80 LAWN STREET
OTTENS JAY & JENNIFER	0194	2209	7		220907	01140 01405	2	58 FAIRVIEW AVE
OTTENS JAY & JENNIFER	0194	2209	8		220908	01140 01405	2	54 FAIRVIEW AVE
OTTERSTEDT DONALD W & JAMES C	0134	1512	2		151202	07989 00454	2	70 MADISON ST
OTTERSTEDT ENTERPRISES	0140	1603	12		160312		2	28 SOUTH MAPLE AVENUE
OTTERSTEDT NELLY	0140	1603	13		160313	07950 00960	2	30 SO MAPLE AVE
OTTERSTEDT WENDY L	0216	2406	17		240617	09124 00731	2	229 SHAW PLACE
OTTO GEORGE A	0113	1316	10		131610		2	36 PASCACK ROAD
OTTO GEORGE A	0114	1316	26		131626	07899 00440	2	12 PASCACK ROAD
OTTO KEVIN W & WENDY A	0210	2401	5		240105	08259 00654	2	217 HOMESTEAD PLAC
OUR LADY OF MERCY	0111	1315	1		131501		15B	FREMONT AVE
OUR LADY OF MERCY	0111	1315	1.X		131501		15D	PASCACK RD
OUR LADY OF MERCY	0111	1315	1.XX		131501		15D	PASCACK RD
OUR LADY OF MERCY	0111	1315	3		131503		15D	2 FREMONT AVENUE
OVERGAARD, KATE ELIZABETH	0075	1001	20		100120	04691 00216	2	72 NO FIFTH ST
OWENS JOHN V & EILEEN P	0090	1107	9		110709	08013 00837	2	30 LAKEVIEW AVENUE
PABST C/O PEIRANO MARGARET	0129	1503	5		150305	09523 00001	2	21 STORMS AVE
PADULA JOSEPH M & TERI	0026	604	4		060404		2	213 ALBERON DRIVE
PAGAN, LEO & MARRA, MELODY-ANNE	0107	1309	3		130903	04117 01265	2	74 GLENDALE RD
PAGANO, MAURO & KERRY ANN	0191	2206	2		220602	03495 00482	2	10 HENRY AVE
PAGANO, VIN & TIMPANARO, FRAN	0083	1019	12		101912	04799 00069	2	185 PASCACK ROAD
PAIS, DAVID & MELISSA	0210	2401	8		240108	02121 01146	2	6 GARY COURT
PAJOR VALERIE & JOHN	0065	902	3		090203	00738 01300	2	4 DENA COURT
PALACIO MARIO & GUISEPPINA	0210	2401	9		240109	09251 00001	2	8 GARY COURT
PALATTY REGGIE & NANCY	0054	803	8		080308	01721 01229	2	10 WINDSOR DRIVE
PALAZZO, JAMES & COHEN, DANIELLE	0191	2206	9		220609	03081 02376	2	6 NEW STREET
PALAZZOTTO VINCENZO & STACEY	0195	2209	14		220914	01392 02473	2	84 FAIRVIEW AVE
PALLER, ROBERT A	0051	718	9		071809	04104 01868	2	78 RIDGE AVE
PALMIERE CHRISTOPHER & LINDA	0209	2307	7		230707	01460 00693	2	14 MAYO DRIVE
PALUMMIERI, ERIC & CONROY, ATALIA	0042	707	7		070707	02369 00384	2	155 MIDLAND AVENUE
PANAGI STEVEN & MAUREEN	0202	2303	43		230343	08206 00684	2	3 LORRAINE DRIVE
PANARELLO, DANIEL & BUTLER, KATHLEEN P	0205	2304	20		230420	03599 01044	2	2 KEVIN COURT
PANAYOTOPOULOS DEMETRIOS & ANNA	0008	103	3	C0205		09398 00125	2	205 BEARWOODS RD
PANAZZOLO ANTHONY A & TARA A	0129	1503	6		150306	08894 00412	2	25 STORMS AVE
PANE, ANDREA A	0146	1604	3	C1151		04847 00870	2	115A SO MAPLE AVE
PANIAGUA, JOSE OSVALDO ETAL	0046	711	9		071109	05155 01527	2	100 LOUVILLE AVE
PANSINI LOUIS M & MARIA V	0078	1006	12			08217 00791	2	2 NELSON DRIVE
PANTALEO FRANCIS N & LISA BUONOCORE-	0040	705	4		070504	08189 00945	2	142 MOUNTAIN AVENUE
PANTALEO JOSEPH M & DEBORAH J	0140	1603	20		160320	07885 00026	2	22 SOUTH MAPLE AVE
PANTOLIANO MICHAEL & GINA	0063	901	11		090111	08077 00447	2	1 DIBELLA DRIVE
PAOLERCIO MICHAEL A & JOAN	0026	604	3		060403		2	215 ALBERON DRIVE
PAPA MARIA L	0175	2004	19			07917 00569	2	78 KELSIC STREET
PAPALEXIS, CHRISTOPHER G	0035	608	16		060816	01645 01572	2	136 GRAND AVE
PAPANIKOLAOU, IOANNIS	0047	713	4		071304	03117 00271	2	90 RIDGE AVE
PAPAS GEORGE N & CHRISTALLA	0194	2209	5		220905	08424 00314	2	66 FAIRVIEW AVENUE
PAPATAROS ANDREW	0190	2204	18		220418	08270 00878	2	3 HENRY AVE
PAQUETTE, KAREN	0209	2307	10		230710	03093 01225	2	3 GROBEL PLACE
PAQUIN RICHARD & JOAN	0212	2403	3		240303		2	230 CAPRI TERRACE
PARAMBIL, BIJESH KUMAR VELANGARA	0136	1516	1	C0543		02754 01047	2	54C HAWTHORNE AVE
PARATORE, KEVIN	0029	604	35		060435	02553 02109	2	124 COLONY AVE
PARDI RONALD & GWENDA A	0225	2504	10		250410		2	244 VITTORIO COURT
PARDO, KYLE & KEOUGH, KELLY	0072	905	27		090527	05203 01188	2	18 AWASHAWAUGH RD
PARIKH, JOSEPH & SAUMIL	0152	1706	2		170612	01703 00947	2	99 CYPRESS ST
PARK AVE SUPPLY LLC	0130	1505	12		150502	03502 01255	4A	45 PARK AVE
PARK AVENUE SUPPLY LLC	0130	1505	3		150503	05197 01422	2	8 WILLET ST
PARK JIYUN	0103	1301	5		130105	00136 01662	2	70 THIRD STREET
PARK MANAGEMENT PROPERTIES INC	0156	1805	13	C4101			4A	139-141 KINDERKAMACK RD
PARK MANAGEMENT PROPERTIES INC	0156	1805	13	C4102			4A	139-141 KINDERKAMACK RD
PARK MANAGEMENT PROPERTIES INC.	0156	1805	13	C4103			4A	139-141 KINDERKAMACK RD
PARK MGMNT PROPERTIES	0156	1805	13				1	KINDERKAMACK RD
PARK MNGMT PROP-COMMERCE BK/NO	0156	1805	13	C0139			4A	139-141 KINDERKAMACK RD
PARK RIDGE ASSOC LLC	0125	1406	5		140605	00060 01157	4A	165 KINDERKAMACK RD.
PARK RIDGE BOARD OF EDUCATION	0138	1601	15		160115	00773 01805	15A	85 PASCACK RD
PARK RIDGE BOROUGH	0035	608	19		060819		15C	COLONY AVE

TAXING DISTRICT NO. 47 PARK RIDGE BOR

COUNTY NO. 02 BERGEN

NAME OF OWNER ADDITIONAL OWNERS	PAGE NO.	BLOCK NO.	LOT NO.	LOT QUALIF.	ACCOUNT NO.	DEED BOOK PAGE	CLASS	PROPERTY LOCATION
PARK RIDGE BOROUGH	0036	608	37			01697 01985	1	NORTH FIFTH ST
PARK RIDGE BOROUGH OF	0022	503	10		050310		15C	SPRING VALLEY ROAD
PARK RIDGE BOROUGH OF	0023	601	13		060113		15C	DRAINAGE EASEMENT
PARK RIDGE BOROUGH OF	0027	604	14		060414		15C	ALBERON DR
PARK RIDGE BOROUGH OF	0030	604	51		060451		15C	FOREST ST
PARK RIDGE BOROUGH OF	0031	605	11		060511		15C	DRAINAGE EASEMENT
PARK RIDGE BOROUGH OF	0033	606	15		060615		15C	STEPHEN DR
PARK RIDGE BOROUGH OF	0034	608	3		060803		15C	5TH & COLONY
PARK RIDGE BOROUGH OF	0037	701	6		070106		15C	MOUNTAIN AVE
PARK RIDGE BOROUGH OF	0037	701	8		070108		15C	FOREST ST
PARK RIDGE BOROUGH OF	0041	706	7		070607		15C	MIDLAND AVE
PARK RIDGE BOROUGH OF	0041	706	8		070608		15C	FOREST ST
PARK RIDGE BOROUGH OF	0045	709	1		070901		15C	COLONY AVE/BROOK
PARK RIDGE BOROUGH OF	0046	710	1		071001		15C	CRESCENT ST
PARK RIDGE BOROUGH OF	0049	717	1		071701		15C	LOUVILLE AVENUE
PARK RIDGE BOROUGH OF	0051	801	10		080110		15C	RIDGE AVE
PARK RIDGE BOROUGH OF	0066	902	12		090212		15C	MAPLELEAF DR
PARK RIDGE BOROUGH OF	0067	903	3		090303		15C	SPRING VALLEY RD
PARK RIDGE BOROUGH OF	0071	905	5		090505		15C	PINE DRIVE
PARK RIDGE BOROUGH OF	0071	905	14		090514		15C	FREMONT AVE
PARK RIDGE BOROUGH OF	0072	905	29		090529		15C	LAUREL HILL RD
PARK RIDGE BOROUGH OF	0072	905	39		090539		15C	LAUREL HILL RD
PARK RIDGE BOROUGH OF	0073	907	36				15C	LAUREL HILL RD
PARK RIDGE BOROUGH OF	0087	1103	5		110305		15C	ECHO PLACE
PARK RIDGE BOROUGH OF	0105	1304	1		130401		15C	LAUREL HILL RD
PARK RIDGE BOROUGH OF	0106	1306	1		130601		15C	85 FREMONT AVE
PARK RIDGE BOROUGH OF	0107	1310	1		131001		15C	BEAR BROOK RD
PARK RIDGE BOROUGH OF	0116	1402	1		140201		15C	MILL ROAD
PARK RIDGE BOROUGH OF	0125	1405	9		140509		15C	KINDERKAMACK RD
PARK RIDGE BOROUGH OF	0130	1505	1		150501		15C	MILL ROAD
PARK RIDGE BOROUGH OF	0131	1506	1		150601		15C	PARK AVE
PARK RIDGE BOROUGH OF	0131	1506	2		150602		15C	LINDEN AVE
PARK RIDGE BOROUGH OF	0132	1507	1		150701		15C	LINDEN & MAPLE AVE
PARK RIDGE BOROUGH OF	0133	1509	1		150901		15C	MAPLE & HAWTHORNE
PARK RIDGE BOROUGH OF	0137	1516	2		151602		15C	HAWTHORNE AVE
PARK RIDGE BOROUGH OF	0138	1602	8		160208		15C	SULAK LANE
PARK RIDGE BOROUGH OF	0141	1604	2				15C	PARK AVENUE
PARK RIDGE BOROUGH OF	0171	2001	4		200104		15C	CYPRESS STREET
PARK RIDGE BOROUGH OF	0180	2009	7		200907		15C	WEILD COURT
PARK RIDGE BOROUGH OF	0180	2009	8		200908		15C	WEILD COURT
PARK RIDGE BOROUGH OF	0184	2102	13		210213		15C	SIBBALD DR
PARK RIDGE BOROUGH OF	0185	2103	6		210306		15C	SIBBALD & WEILD
PARK RIDGE BOROUGH OF	0187	2201	12		220112		15C	OAK AVE
PARK RIDGE BOROUGH OF	0191	2206	7		220607		15C	HENRY AVE
PARK RIDGE BOROUGH OF	0191	2206	8		220608		15C	NEW ST
PARK RIDGE BOROUGH OF	0193	2208	1		220801		15C	FAIRVIEW AVE
PARK RIDGE BOROUGH OF	0199	2303	9		230309		15C	DE GROFF PL
PARK RIDGE BOROUGH OF	0204	2304	4		230404		15C	ROCK & PARK AVE
PARK RIDGE BOROUGH OF	0210	2402	3		240203		15C	HOMESTEAD PL
PARK RIDGE BOROUGH OF	0228	2509	5		250905		15C	PROSPECT AVE
PARK RIDGE HYE (C/O GABRELLIAN)	0125	1406	1		140601		4A	199 KINDERKAMACK RD.
PARK RIDGE HYE (C/O GABRELLIAN)	0125	1406	2		140602		4A	187 KINDERKAMACK ROAD
PARK RIDGE HYE (C/O GABRELLIAN)	0125	1406	3		140603		4A	183 KINDERKAMACK ROAD
PARK RIDGE NJ PROPERTY LLC	0114	1401	1		140101	04768 01003	4A	120-124 NOYES DRIVE
PARK RIDGE PLAZA LLC	0125	1405	6		140506	08240 00455	4A	184 KINDERKAMACK R
PARK RIDGE PROPERTIES LLC	0137	1517	1		151701	08603 00870	4C	26 HAWTHORNE AVE
PARK RIDGE PUBLIC SCHOOL	0052	802	5		080205	07729 00596	15A	18 SO. FIRST STREET
PARK RIDGE PUBLIC SCHOOL	0057	806	12		080602		15A	ONETO COURT
PARK RIDGE PUBLIC SCHOOL	0137	1601	1		160101		15A	2 PARK AVE
PARK RIDGE PUBLIC SCHOOL	0139	1603	1		160301		15A	PARK AVE
PARK RIDGE PUBLIC SCHOOL	0140	1603	15		160315		15A	PARK AVE
PARK RIDGE PUBLIC SCHOOL	0181	2009	16		200916		15A	167 SIBBALD DRIVE
PARK RIDGE TRANSIT URB RENEWAL, LLC	0153	1801.01	1.01				15F	132-146 KINDERKAMACK RD
PARK RIDGE 1 LLC	0080	1012	2		101202	03491 00798	2	71 LAWN ST
PARK TERRACE APARTMENTS LLC	0157	1807	5		180705	04643 00243	4C	155 PARK AVE
PARK, JUHYUNG & KIM, SEONGBIN	0142	1604	3			03960 00065	2	25B SO MAPLE AVE
PARK, RICHARD & SCOGNAMIGLIO, LAURA	0075	1001	30		100130	03236 01445	2	50 VICTOR HUGO ST
PARKER, BRIAN & LUANN	0220	2411	3		241103	07725 00832	2	19 GROBEL PLACE

TAXING DISTRICT NO. 47 PARK RIDGE BOR

COUNTY NO. 02 BERGEN

NAME OF OWNER ADDITIONAL OWNERS	PAGE NO.	BLOCK NO.	LOT NO.	LOT QUALIF.	ACCOUNT NO.	DEED BOOK	DEED PAGE	CLASS	PROPERTY LOCATION
PARKS, RICHARD W & JENNIFER M	0202	2303	49		230349	02446	01198	2	3 TULIP COURT
PARKSIDE REALTY PARTNERS, LLC	0135	1513	5		151305	09110	00244	4A	1-3 HAWTHORNE AVE.
PARRASCH MARK D & DAWN M	0158	1808	14		180814	08511	00500	2	46 HIGHVIEW AVE
PARRELLA RICHARD & BERNICE	0179	2008	5		200805	08833	00250	2	4 BRAUN COURT
PARRELLA, JACLYN D & ANTHONY R	0136	1516	1	C0542		05065	00010	2	54B HAWTHORNE AVE
PARSELLS, BARBARA J TRSTES/ETAL	0169	1916	7		191607	05065	01501	2	60 RIVERVALE RD
PARSELLS, THOMAS & DEVON	0115	1401	5	C1093		03187	00304	2	109C HAWTHORNE AVE
PASCACK HISTORICAL SOCIETY	0096	1202	28		120228			15F	19 RIDGE AVE
PASCACK PARTNERS LLC	0156	1805	11		180511	09622	00203	4A	131 KINDERKAMACK RD
PASCACK REFORMED CHURCH	0138	1602	2		160202			15D	65 PASCACK RD
PASCACK REFORMED CHURCH	0139	1602	15		160215			15D	PASCACK ROAD
PASCACK REFORMED CHURCH	0139	1602	15.X		160215			15E	PASCACK ROAD
PASCALE MARK & GAIL	0061	809	4		080904			2	12 FOURTH STREET
PASCIOLLA, JAMES & MARIE	0005	103	3	C0039		02589	01141	2	39 SHERWOOD DOWNS
PATEL BRIJESH & TEJAL	0112	1315	7		131507	01526	00289	2	65 ANN TERRACE
PATEL KRINA K & DEVANG B	0115	1401	5	C1092		09322	00167	2	109B HAWTHORNE AVE
PATEL VISHNUKUMAR & HARSHADABEN	0084	1019	31			09054	00429	2	4 MALLON COURT
PATEL, ASHISH & VYAS, JIGISHA	0047	712	5.01			04933	01641	2	87 LOUVILLE AVE
PATEL, DHARMESH & HENCY	0099	1203	10		120310	01715	00119	2	7 WEST PARK AVE
PATEL, HARSHAL S & PINKY H	0098	1203	9		120309	02626	01357	2	9 WEST PARK AVE
PATEL, HIRAL & TEJAL	0135	1516	1	C0501		05256	00736	2	50A HAWTHORNE AVE
PATEL, KUNJA	0016	103	3	C0313		03172	01277	2	313 CHELSEA MANOR
PATEL, RAJESHBHAI & VASUMATIBEN	0187	2201	10		220110	04221	01616	2	63 DE GROFF PLACE
PATEL, JAYANTI & HIRABEN TRUSTEES	0065	901	37			03615	00038	2	8 WILLIAMS CREST
PATON LEONIE	0098	1202	54		120254			2	55 RIDGE AVE
PATTERSON JAMES J & DENIOSE G	0067	902	22		090222	00200	01867	2	27 PINE DRIVE
PATTERSON, MATTHEW & LISA	0191	2206	3		220603	04774	01189	2	12 HENRY AVE
PATTERSON, RENEE A	0073	1001	2		100102	02062	01613	2	116 GRAND AVE
PAUL JOSEPH R & PATRICIA K	0159	1809	5		180905			2	188 PARK AVENUE
PAULANSKI REAL ESTATE TRUST	0148	1604	3	C1432		03694	00279	2	143B SO MAPLE AVE
PAULOS JOHN G & ANN MARIE	0163	1907	1		190701			2	71 TERRACE ST
PAULSEN, JOHN & ANN BRITT	0003	103	3	C0001		01998	00234	2	1 OXFORD WELLS
PAWLOWSKI JOHN & TSCHINKEL JOANNE	0182	2011	12			08411	00906	2	23 WIELD COURT
PECHO JULIO & EVELYN	0097	1202	50		120250	01524	00408	2	46 WEST PARK AVE
PEDEN ANNETTE	0118	1402	2	C2091		08130	00723	2	91 NO MAPLE AVE
PEDITTO, BRADLEY & PETRI, NICOLE JO	0145	1604	3	C1072		04938	00007	2	107B SO MAPLE AVE
PEDRAZZO PROPERTIES LLC	0001	101	3		010103	02608	00103	2	287 SPRING VALLEY
PEGNATARO DEAN A & TERILYNN	0028	604	31		060431	08500	00912	2	112 COLONY AVE
PEI, BIAO & QIN, XUAN	0226	2506	1		250601	04874	00842	2	252 ELLIN DR
PEIPER GARRET & PEIPER GORDON	0067	902	19		090219	00890	00012	2	33 PINE DRIVE
PEIRANO MARGARET	0130	1504	10					2	29 PARK AVE
PEIRANO MARGRET & DIANE & MARK	0130	1504	11		150411	08622	00744	2	25 PARK AVE
PEIRANO, MARK & BARBARA	0100	1203	26			02004	02162	2	31 SO FIFTH ST
PELES JOHN J JR & VIOLA E	0060	808	22		080822			2	33 SECOND STREET
PELLICANO JOHN & MARGARET	0203	2303	69		230369	07730	00432	2	11 LORRAINE DRIVE
PELLICANO MARIE TRUSTEE	0016	103	3	C0318		08060	00834	2	318 FORESTER WAY
PELOSO ANITA J & JAMES R	0089	1104	19		110419	08689	00822	2	14 RIDGE AVE
PENKSA ROBERT C & CHRISTINE M	0208	2305	16		230516	07875	00448	2	276 VITMAR PLACE
PENSABENE, JAMES & MELISSA I	0034	608	2		060802	02562	02190	2	86 COLONY AVE
PERAGALLO JR, JOHN A ETALS	0049	716	4		071604	04939	00304	2	66 LOUVILLE AVE
PERALTA, ADEL & CAROL CHU	0041	707	2		070702	01968	00258	2	20 RUTH PLACE
PERALTA, ROBT & CHMIELEWSKI, VAL	0098	1203	1		120301	04864	01782	2	53 WEST PARK AVENUE
PEREIRA INACIO C & SABINE D	0028	604	19		060419	09579	00248	2	185 STEPHEN DR
PEREIRA TED JASON	0176	2005	17		200517	08872	00068	2	5 WIELD COURT
PEREZ DOMINIQUE & DEA C	0163	1908	3		190803	08431	00805	2	96 HIGHLAND ST
PEREZ NELSON JR & MONICA	0200	2303	24		230324	09470	00369	2	4 FAIRVIEW CT
PEREZ, GREGORY C. & MURPHY, KAREN A.	0095	1202	19		120219	07774	00393	2	1 SIXTH STREET
PERKINS, VICTORIA	0039	703	5		070305	05232	01274	2	5 PARK LANE
PERMENTER DAN E & HEATHER L	0061	809	11		080911			2	48 FOURTH STREET
PERMENTER, DAN & HEATHER	0061	809	12		080912	03665	01300	2	52 FOURTH STREET
PERRATORE ALBERT J & IDA	0033	606	20		060620			2	8 CATHERINE TERRAC
PERRONE, CHELSEA & CZESNIEWSKI, T	0215	2406	13		240613	04323	01429	2	10 HARDING COURT
PERRY HOLDINGS LLC	0133	1508	6		150806	03705	00596	2	59 PERRY ST
PERRY SCOTT G & KATHLEEN J	0208	2305	11		230511			2	256 VITMAR PLACE
PERSICO ANTHONY R & CATHERINE M	0067	902	26			07920	00631	2	5 DENA COURT
PESCA, GABRIELLE DELLA ETAL	0136	1516	1	C0541		04863	00562	2	54A HAWTHORNE AVE
PETER, EMIL & RAMYA	0200	2303	25		230325	05165	00294	2	6 FAIRVIEW CT
PETERS JR, HENRY & DONNA	0039	703	9		070309	02579	00234	2	166 RIDGE AVE

TAXING DISTRICT NO. 47 PARK RIDGE BOR

COUNTY NO. 02 BERGEN

NAME OF OWNER ADDITIONAL OWNERS	PAGE NO.	BLOCK NO.	LOT NO.	LOT QUALIF.	ACCOUNT NO.	DEED BOOK PAGE	CLASS	PROPERTY LOCATION
PETERS, JEFFREY R & ERIN W	0218	2408	16		240816	03410 01199	2	235 CAPRI TERRACE
PETERSON, JOHN F & SUTEWART, MADISEN	0001	101	11		010111	04255 01677	2	228 EMILY DRIVE
PETILLO BARTHOLOMEW P JR & COLLETE	0063	901	16		090116	08057 00924	2	70 SECOND STREET
PETRI OTTO & ANNELIES	0038	701	18		070118		2	228 SPRING VALLEY
PETRIDES ANDREW & ANN	0172	2003	2		200302		2	55 KINDERKAMACK RD
PETROFSKY ALICE L	0207	2304	44		230444	08578 00096	2	217 PARK AVE
PFISTER STEPHEN & KIRSTEN	0055	805	4		080504	01379 00263	2	139 RIDGE AVENUE
PHILLIPS JOHN B & WARREN BARBARA B	0047	714	5		071405	08466 00045	2	79 COLONY AVE
PIANTADOSI, LOUIS O & EUGENIA	0217	2407	5		240705	03185 00733	2	26 GROBEL PLACE
PICCINICH DOMENICK & MARY JANE	0128	1501	17		150117		2	63 MILL ROAD
PICYK JOHN M & DIANE A	0078	1007	1		100701		2	32 CIRCLE DR
PIERCY WILLIAM J & PATRICIA	0033	606	11		060611	08771 00525	2	92 BROOK RD
PIGOT JOSEPH	0084	1019	19		101919	01020 01341	2	217 PASCACK RD
PINA, JULIO & MATOS, MARIA	0022	503	12		050312	04474 01346	2	91 GREENBROOK PLAC
PINTAK JULIA D	0096	1202	33		120233		2	118 PASCACK RD
PINTNER JEFFREY A	0114	1401	5	C1054		08749 00394	2	105D HAWTHORNE AVE
PINTO STEVEN A	0179	2008	4		200804	00116 02086	2	5 BRAUN COURT
PIOLI, SCOTT P & MELISSA	0091	1110	3		111003	02671 02170	2	11 MOUNTAIN AVE
PIRAINO III, FRANK A & EVAN	0042	707	13		070713	05248 00932	2	131 MIDLAND AVE
PIRSOS JOHN & THEKLA	0209	2307	6		230706		2	12 MAYO DRIVE
PITERSKI, MICHAEL & VIALI, KIMBERLY	0043	707	27		070727	04524 01997	2	3 MAE COURT
PITTARELLI EDWARD J & SAPPPIO CAROL A	0197	2301	29				2	3 HUMPHREY DRIVE
PLATTEL, JONATHAN & KERRY	0021	503	3		050303	03900 00358	2	6 VILLA COURT
PLATTEN, PAUL & PAMELA	0014	103	3	C0279		04441 00457	2	279 HAMPSHIRE RIDGE
PLAZA, JOHN WILLIAM & JENNIFER	0205	2304	21		230421	02556 01262	2	260 ROCK AVE
POGREBINSKY, PAVEL & KARINA	0008	103	3	C0204		05088 00815	2	204 BEARWOODS RD
POLETO RAYMOND J & ANGELICA G	0182	2011	17				2	79 KELSIC STREET
POLICKE, DANIEL	0074	1001	4		100104	03110 00215	2	115 LAFAYETTE AVE
POLIFRONE ANTHONY & DIANE	0056	806	4		080604	07281 00653	2	36 SECOND STREET
POLIZZI, FRANK	0118	1402	2	C2077		02687 00586	2	77 NO MAPLE AVE
POLIZZI, JOSEPH F. & ERIKA	0207	2305	8		230508		2	244 VITMAR PLACE
POLLARD GEORGE E & MULLER LINDA A	0003	103	3	C0012		09264 00279	2	12 FOX HOLLOW
POLLENZ NEIL & MICHELE	0218	2408	8		240808	07792 00955	2	240 SHAW PLACE
POLLER, RICHARD	0009	103	3	C0215		02441 00244	2	215 BEARWOODS RD
POLNE, DAVID ELI	0181	2009	17		200917	02526 00050	2	266 PARK AVE
POLSTER JOHN J & BARBARA J	0081	1015	7		101507	07286 00344	2	10 SMITH AVE
POND RIDGE ASSOC	0116	1402	2				1	NO MAPLE AVE
POND RIDGE ASSOC INC	0117	1402	2	C1229			2	229 NO MAPLE AVE
PONTE, ANG. & MENDIA, JONATH & ROSALIE	0130	1504	18		150418	04746 01205	2	115 PASCACK RD
PONTE, ANG. & MENDIA, JONATHAN & ROSALIE	0129	1504	1		150401	04746 01273	2	119 PASCACK RD
PONTE, ANGELO & MENDIA, JONATHAN ETAL	0130	1504	17		150417	04770 01519	2	3 PARK AVE
PONTEJOS, FERDINAND & BOBEK, MARY	0212	2403	2		240302	02844 01170	2	228 CAPRI TERRACE
PONTELL, STEVEN & MARCY	0015	103	3	C0295		05082 01310	2	295 CHELSEA MANOR
PONTILLO JOHN A & ANNE L	0047	713	5			08526 00485	2	98 RIDGE AVE
PORKKA KENNETH & DOROTHY	0091	1109	7		110907		2	12 MOUNTAIN AVE
PORTIELES PEDRO & ALICIA	0212	2402	20		240220	08263 00783	2	283 PARK AVENUE
POULETSOS JOHN D	0228	2509	2		250902		2	4 KENT ROAD
POULOS WILLIAM & MERRITT MARIE	0221	2411	18			09238 00053	2	261 KNOLL DRIVE
POWELL, GREGORY & RENEE	0073	907	34			02710 00047	2	21 AWASHAWAUGH RD
POWERS-TURRIN, ANN M	0012	103	3	C0255		01716 01214	2	255 FORESTER WAY
POWERS, PATRICK J & KELLY	0033	606	17		060617	02840 02106	2	179 STEPHEN DRIVE
PR ELKS LDG #2234 BPOE OF USA	0138	1602	6		160206		15F	13 SULAK LANE
PR ELKS LDG#2234 BPOE OF USA	0139	1602	19		160219		15F	13 SULAK LANE
PRAGER, ROMAN & MASH, NICOLE	0177	2005	38		200538	02924 01675	2	8 KING ROAD
PRAH ASSOCIATES LLC C/O V&R DEVEL	0137	1601	10.01				4A	40 PARK AVENUE
PRENDERGAST NANCY	0149	1604	3	C1572			2	157B SO MAPLE AVE
PRESS GARY W & LISA M	0025	603	11		060311		2	8 TERRACE CIRCLE
PRIFITERA SALVATORE & LINDA	0206	2304	37		230437	00771 01786	2	237 VITMAR PLACE
PRIGOT, FORDE & DORRIE W.	0190	2205	6		220506		2	26 HENRY AVE
PRIORE ARMAND J	0069	903	19		090319		2	5 WILLOW COURT
PRIORE, CORINNE MARIE & MARC	0227	2507	4		250704	04745 01951	2	5 BERKSHIRE ROAD
PRISCO MATTHEW & CAROLAN M	0052	802	9		080209	08512 00636	2	8 MADER PLACE
PROIETTO, JAMES & CAGIALOSI, JULIANNA	0169	1916	2		191602	04974 01737	2	166 MANSFIELD RD.
PROPERSI, MARCO & JANICE	0151	1705	20			03290 01840	2	93 MAPLE TERR
PRUCNEL PAUL M & TONYA M	0126	1406	10		140610	08884 00154	2	77 HIGHVIEW AVE
PRUNK, EMIL & ANNA	0102	1204	6		120406		2	23 LAURA LANE
PUGLIS ROBERT A	0204	2304	3		230403	08174 00671	2	214 ROCK AVE
PULVIRENTI SALVATORE & ROSALBA	0038	701	20			01500 01453	2	160 MOUNTAIN AVE

TAXING DISTRICT NO. 47 PARK RIDGE BOR

COUNTY NO. 02 BERGEN

NAME OF OWNER ADDITIONAL OWNERS	PAGE NO.	BLOCK NO.	LOT NO.	LOT QUALIF.	ACCOUNT NO.	DEED BOOK PAGE	CLASS	PROPERTY LOCATION
PULZELLO, WILLIAM & GINA M	0013	103	3	C0274		04330 00607	2	274 HAMPSHIRE RIDGE
PUSTERLA MELISSA L	0124	1403	2	C0120		00146 02446	2	120 HAWTHORNE AVE
QIN, LANG	0095	1202	22		120222	05078 01794	2	35 RIDGE AVENUE
QUACKENBUSH HAROLD R & BETTY JEAN	0127	1501	4		150104	08329 00954	2	4 QUACKENBUSH LANE
QUACKENBUSH,ALICE	0128	1501	15		150115		2	57 MILL RD
QUACKENBUSH,DANIEL & MELISSA	0168	1913	2		191302	04919 01076	2	144 MORNINGSIDE AV
QUEEN,WILLIAM&MICHAELA	0103	1206	9		120609	05022 00520	2	57 BRAEMAR DRIVE
QUELER, EVAN & AHLUWALIA, SONIA	0084	1019	26		101926	03013 01080	2	69 MILL ROAD
QUINN MICHAEL J & DONNA H	0057	806	23				2	40 SECOND STREET
QUINN, BRIAN M ETAL	0117	1402	2	C1217		05215 00016	2	217 NO MAPLE AVE
QUINN, MARK J. & CAROL L.	0215	2406	8		240608	07671 00670	2	18 GROBEL PLACE
QUINONES, JOSHUA & VENESSA	0223	2502	2		250202	01758 02422	2	230 ELLIN DRIVE
QUINTERO,ERIC & CASTRO, VERONICA	0143	1604	3	C0432		04886 00862	2	43B SO MAPLE AVE
R & D 70 72 PARK LLC	0140	1604	1		160401	05161 00287	4A	72 PARK AVE
R & J GROUP ASSOCIATES LLC	0138	1602	12		160212	02954 00225	4A	63 PASCACK ROAD
R&B PROPERTIES GROUP LLC	0054	804	1		080401	05116 01013	2	3 WINDSOR DRIVE
RABASSA MILAGROS	0088	1104	2		110402	00317 00663	2	51 LOUVILLE AVENUE
RABINOWITZ, LEONARD J	0072	905	23		090523	02682 00707	2	135 FREMONT AVE
RACANELLI, JOSEPH & CHERYL M	0036	608	28		060828	01968 00657	2	4 MARTI ROAD
RACHUNOK,DARIN&DANIELLE SUZETTE	0128	1502	8		150208	04905 00591	2	21 MILL ROAD
RADAKER,JEFFREY A	0046	711	6		071106	03811 01814	2	25 BRANTON STREET
RAIA MICHAEL P & JUDITH A	0180	2008	7			07756 00156	2	100 RIVERVALE RD
RAIKHER MICHAEL & RUTH V	0071	905	12		090512	08459 00236	2	3 PINE DRIVE
RAMAGNANO,JOHN & LINDA	0024	602	1		060201		2	116 WARREN RD
RAMAN CYNTHIA L	0107	1309	1		130901	08464 00502	2	4 WORTENDYKE RD
RAMCHARAN JENY JABOB & RAMDYAL	0166	1910	4		191004	00328 00507	2	65 KINDERKAMACK ROAD
RAMIREZ-LOPEZ, EDITH A ETAL	0185	2103	16		210316	03292 02293	2	1 WEBB COURT
RAMIREZ, CLEMENTE GIL ETALS	0171	1918	7		191807	03270 01874	2	75 LOCAL ST
RAMIREZ,JEFFREY & SORIO,ELIZABETH J	0186	2103	26		210326	02193 00339	2	9 BONA COURT
RAMM MARGARET & RAMM BARBARA J	0142	1604	3	C0192		08091 00402	2	19B SO MAPLE AVE
RAMOS, MIRIAM	0003	103	3	C0002		02193 01748	2	2 OXFORD WELLS
RANDAZZO ELISA	0105	1303	7		130307		2	7 ARROWHEAD ROAD
RANDAZZO ELIZABETH	0059	808	10		080810	09443 00157	2	28 THIRD STREET
RANDAZZO,PAUL	0144	1604	3	C0492		04994 01697	2	49B SO MAPLE AVE
RANOCCHIA,JOSEPH J ETAL	0017	205	1		020501	03795 00325	2	190 SPRING VALLEY RD
RAO ROBERT D & HELEN Y	0211	2402	17		240217		2	295 PARK AVENUE
RAO, MALA V & PADMAVATHI	0074	1001	14		100114	04663 01744	2	77 LAFAYETTE AVE
RASILE ELIZABETH	0185	2103	11		210311	08064 00168	2	2 WEBB COURT
RASMUSSEN, ALEXANDER & GARY	0040	704	1		070401	04740 00280	2	169 COLONY AVE
RASPANTI RICHARD & JENNIFER	0039	702	10		070210	07814 00893	2	15 RUTH PLACE
RATHGEB JR, ROBERT J & MARY	0208	2306	1		230601	02644 00153	2	32 FAIRVIEW AVE
RAUCH-KRYGER BETH	0012	103	3	C0260		01431 01642	2	260 HAMPSHIRE RIDGE
RAUSCHENBERGER KRISTIAN & CARINNE	0187	2201	4		220104	09516 00403	2	103 DE GROFF PLACE
RAUSCHER IRENE	0014	103	3	C0290		09600 00199	2	290 FORESTER WAY
RE, ANTHONY J	0193	2208	10		220810	03096 01748	2	3 HINSON PLACE
REA, STEVEN G	0090	1106	7		110607	02294 01809	2	58 RANDOLPH ST
REBELS, DAVID A & ALISON	0108	1311	8		131108	02693 01168	2	85 SO FIFTH ST
REED, BRYAN & ROSHINI	0112	1315	13			02929 00921	2	23 LEACH AVE
REEN FAMILY REVOC TRUST AGREEMENT	0088	1104	14		110414	04846 01763	2	30 RIDGE AVE
REGA, MATTHEW & ELENA	0004	103	3	C0021		04160 00263	2	21 SHERWOOD DOWNS
REHAK MILOSLAV & NATALIE	0088	1104	4		110404	09088 00143	2	10 NO FIFTH ST
REICH STEVEN & KAREN	0174	2003	28		200328		2	78 CHESTNUT AVE
REICHMAN,CORI & PRIOLO,MICHAEL	0187	2201	13		220113	05041 01324	2	78 OAK AVENUE
REID JAMES & PHYLLIS M	0014	103	3	C0278		08346 00490	2	278 HAMPSHIRE RIDGE
REIF, WILLIAM & EILEEN	0188	2201	16		220116	04774 01159	2	90 OAK AVE
REILLY, SEAN M & PACHKAWE, PRIYA	0111	1314	5			03142 01084	2	29 GLENDALE RD
REIMLINGER, VICTORIA ETALS	0074	1001	7		100107	05090 01345	2	97 LAFAYETTE AVE
REINER ROY(TRSTEE) & ELAINE(TRSTEE)	0015	103	3	C0300		00041 01153	2	300 CHELSEA MANOR
REISSER PETER E & DEBORAH A	0201	2303	36		230336		2	6 CLIFFORD DRIVE
REITER,RAYMOND D	0010	103	3	C0226		04904 00127	2	226 CAMBRIDGE OAKS
REN HUI	0118	1402	2	C2081		09122 00269	2	81 NO MAPLE AVE
REN HUI	0124	1403	2	C0116		00825 01100	2	116 HAWTHORNE AVE
RENDEIRO RONALD & KATHRYN	0020	501	3		050103	07986 00200	2	6 GLEN BROOK DRIVE
RENDINE ROBERT & ASTERITA JULIANNE	0168	1913	3		191303	01278 01908	2	74 KELSIC STREET
REPETTO LISA	0121	1402	2	C4171		00374 02081	2	171 NO MAPLE AVE
RESNICK,ALEXIS A & RANDO,NKICHOLAS	0222	2501	7		250107	04427 01925	2	238 KNOLL DRIVE
RESTITUYO,WILMY & RESTITUYO,AVAREL	0210	2401	7		240107	04009 00406	2	4 GARY COURT
REUBISH,JOHN & JOYCE	0140	1603	19		160319		15F	50 SO MAPLE AVE

TAXING DISTRICT NO. 47 PARK RIDGE BOR

COUNTY NO. 02 BERGEN

NAME OF OWNER ADDITIONAL OWNERS	PAGE NO.	BLOCK NO.	LOT NO.	LOT QUALIF.	ACCOUNT NO.	DEED BOOK PAGE	CLASS	PROPERTY LOCATION
REVIE ROBERT & MAUREEN	0191	2206	6		220606	08479 00255	2	4 NEW ST
REYNOLDS, ANNE MARIE & JOHN	0194	2209	2		220902	07718 00154	2	80 FAIRVIEW AVE
REYNOLDS, KENNETH	0068	903	10		090310	03394 02224	2	8 W PINE DRIVE
RIBANDO III,JOSEPH JOHN & LYNN	0036	608	35			02744 00657	2	18 CATHERINE TERRACE
RIBEIRO,JEANETTE	0139	1603	2		160302	04962 01758	4B	50 PARK AVE
RICCA MARIA D	0166	1912	3		191203	08641 00297	2	148 PARK AVE
RICCI STEVE & ZABALA INES	0004	103	3	C0014		00785 02019	2	14 FOX HOLLOW
RICCIO MATTHEW & JESSICA	0126	1406	17		140617	01075 01473	2	76 HIGHVIEW AVE
RICHARD KATIA & MAZZENGA T	0166	1911	2		191102	00491 01460	2	136 MORNINGSIDE AVE
RICHARD MATTHEW & MARAL	0215	2406	5		240605	00349 00043	2	234 HOMESTEAD PLAC
RICHIEZ ARTURO	0207	2305	1		230501	08428 00869	2	220 VITMAR PLACE
RICOTONE, JOSEPH & DESPINA	0103	1206	7		120607	02724 00287	2	70 PASCACK ROAD
RIDGE MANOR APARTMENTS LLC	0122	1402	3		140203	08676 00185	4C	71-91 HAWTHORNE AVE
RIDGE 108 LLC	0044	708	11		070811	04189 01117	2	108 RIDGE AVE
RILEY DAVID J & JANET	0032	606	7		060607	08402 00734	2	84 BROOK RD
RILEY, DEVIN & HENDERSON, LESLEY	0152	1706	11		170611	02698 00788	2	103 CYPRESS ST
RIOS,JENNIFER & SCHWARTZ,ANDREW	0076	1005	4		100504	03947 01941	2	46 COLONY AVE
RIOTTO MILDRED	0143	1604	3	C0431		09321 00041	2	43A SO MAPLE AVE
RIPPE ALAN & PATRICIA	0084	1019	22		101922	08076 00001	2	173 PASCACK ROAD
RIPSTON,JENNIFER & SCHMIDT,RONALD	0172	2003	8		200308	04055 00722	2	27 KINDERKAMACK RD
RITCHIE MICHAEL & ELLEN	0058	808	3		080803		2	95 RIDGE AVE
RITZ JERALD & GAIL IRENE	0178	2005	42		200542		2	16 KING ROAD
RITZ MARK J	0142	1604	3	C0211		07876 00930	2	21A SO MAPLE AVE
RIVERA FRED & MARJORIE K	0033	606	14		060614	00201 01823	2	183 STEPHEN DRIVE
RIZZIE STEVEN & NANCY	0040	705	5		70505	07906 00689	2	47 RUSSET PLACE
RIZZO JR,ANTHONY	0048	714	9		071409	04995 01086	2	62 MOUNTAIN AVENUE
RIZZO, ANTHONY & SCHARBACK,LUCILLE	0179	2007	2		200702	03317 02404	2	86 RIVERVALE RD.
RIZZUTO ROBERT C & AUDREY J	0090	1107	1		110701	08090 00652	2	29 MOUNTAIN AVE
ROBB,JOY	0192	2207	13		220713		2	57-3 FAIRVIEW AVE
ROBERTSON, JONATHAN & DANIELLE	0144	1604	3	C0552		03610 01510	2	55B SO MAPLE AVE
ROBINSON JO-ANN	0198	2302	9		230209	07630 00782	2	234 PARK AVENUE
ROBINSON LAURA A	0124	1403	2	C0122		08232 00267	2	122 HAWTHORNE AVE
ROBINSON, JASON & LISA	0019	405	3		040503	02215 00775	2	183 W LEACH AVE
ROBINSON,WAYNE E & AGNES M	0047	713	7		071307	04362 00308	2	5 NORTH THIRD STREET
ROBUSTELLI-TEST, CHRISTIAN ETALS	0174	2003	29		200329	03203 00956	2	47 KINDERKAMACK RD
ROCHE PATRICIA	0075	1001	22		100122	00762 00983	2	84 NO FIFTH ST
ROCHE, ROBERT & LISA	0029	604	50		060450	01892 01719	2	266 SPRING VALLEY ROAD
ROCK AVE MANAGEMENT LLC	0205	2304	15		230415	04951 00555	2	242 ROCK AVE
ROCKFOL DONALD & MARIA	0219	2409	15		240915	07941 00621	2	2 BART LANE
RODAS, HENRY & MICHELLE	0044	708	7		070807	04543 01796	2	125 NORTH AVE
RODENBERG, THOMAS & SHANNON	0164	1908	5		190805	03659 00177	2	102 HIGHLAND ST
RODIONOVA ALEXEY & SVETIANA	0160	1809	16		180916	01437 01614	2	19 RIVERVALE RD
RODRIGUEZ, RONALD & GINALY E.	0197	2302	3		230203	04568 00254	2	196 ROCK AVENUE
RODRIGUEZ,JENNA LYN & PALAZZO,JOS A	0184	2103	3		210303	04289 01525	2	136 SIBBALD DRIVE
RODRIGUEZ JOSE & SUSAN M	0112	1316	4		131604	09247 00355	2	4 GERARD COURT
ROETTGER, PATRICIA M.	0025	603	6		060306	07758 00938	2	119 SPLIT ROCK LAN
ROGERS GEORGE E JR & LYNN P	0088	1104	1		110401		2	47 LOUVILLE AVE
ROGERS WILLIAM J & KATHLEEN A	0159	1809	9		180909	07675 00036	2	191 ROCK AVE
ROHRBACHER, JUSTIN & ELANA	0223	2502	3		250203	02033 00489	2	232 ELLIN DRIVE
ROMAINE ROSEMARY C	0211	2402	6		240206		2	14 STURMS PLACE
ROMANGNOLI, BRYAN	0121	1402	2	C4177		04174 01780	2	177 NO MAPLE AVE
ROMANO FRANCE TONIA	0105	1305	1		130501		2	87 LEACH AVENUE
ROMANO MARY LYNN	0080	1014	1		101401	08381 00928	2	116 SERVEN STREET
ROMANO RONALD & JACQUELINE	0055	804	10		080410		2	170 LEACH AVE
ROMANO, STEPHANIE & KAPLAN, ALEX	0184	2103	2		210302	02177 01965	2	134 SIBBALD DRIVE
ROMANO,NICHOLAS ETAL	0056	806	2		080602	05004 00851	2	3 ONETO COURT
ROONEY, RICHARD M	0160	1903	2		190302	02639 01888	2	108 ROLAND ST
ROSA ERIC & CAITLIN	0070	903	33		090333	01453 01057	2	66 SPRING VALLEY RD
ROSAL BENJAMIN F & LISE R	0002	102	5		010205	00127 00310	2	225 EMILY DRIVE
ROSE,MICHAEL&MICHELLE	0085	1101	1.02			04437 01472	2	60 N FIFTH ST
ROSEN ARNOLD & RHODA	0177	2005	29		200529		2	9 QUEEN COURT
ROSEN EDWARD S & CHERYL D	0010	103	3	C0227		08709 00529	2	227 CAMBRIDGE OAKS
ROSEN IRA & LYDIA	0031	605	15		060515	08009 00400	2	184 STEPHEN DRIVE
ROSEN, HAZEL M TRSTE	0007	103	3	C0156		02228 01372	2	156 ASHLEY PLACE
ROSEN, JAMIE	0117	1402	2	C1225		01683 01005	2	225 NO MAPLE AVE
ROSEN,MARC ROGER & HONORE R.	0034	607	4		060704		2	85 BROOK ROAD
ROSENBAUM, MAX & ADRIENNE	0221	2411	10		241110	04481 01966	2	253 CAPRI TERRACE
ROSENBERG ELAN & MEREDITH	0186	2103	22		210322	00106 02226	2	4 WEBB COURT

TAXING DISTRICT NO. 47 PARK RIDGE BOR

COUNTY NO. 02 BERGEN

NAME OF OWNER ADDITIONAL OWNERS	PAGE NO.	BLOCK NO.	LOT NO.	LOT QUALIF.	ACCOUNT NO.	DEED BOOK	DEED PAGE	CLASS	PROPERTY LOCATION
ROSENBERG, GREGORY & STACEY	0023	601	14		060114	02306	02292	2	204 ALBERON DRIVE
ROSENCRANS-MORGAN, LYNN	0170	1917	1		191701	05126	00109	2	170 MORNINGSIDE AV
ROSNER DIANA	0222	2501	15		250115	09315	00349	2	245 ELLIN DRIVE
ROSS ALAN M & LINDA	0008	103	3	C0201		08831	00094	2	201 BEARWOODS RD
ROSS, STEPHEN & CYNTHIA ELLEN	0012	103	3	C0252		04179	00946	2	252 BEARWOODS RD
ROSS,THERESA & BAUMANN,GARY CHARLES	0135	1516	1			04777	00772	1	HAWTHORNE AVE
ROSS,THERESA & BAUMANN,GARY CHARLES	0135	1516	1	C0502		04777	00772	2	50B HAWTHORNE AVE
ROSSI CARLOS D	0129	1503	2		150302	08500	00640	2	26 MILL ROAD
ROTELLA, VITA	0133	1510	3		151003	03722	01640	2	51 HAWTHORNE AVE
ROTH JASON D & CRESTA DEANNA	0175	2005	7		200507	08100	00626	2	125 SIBBALD DRIVE
ROTH, DEBRA S & HAL E TRSTES	0013	103	3	C0270		03868	00104	2	270 HAMPSHIRE RIDGE
ROTHE,FREDRIC R.& PATRICIA C.	0075	1001	25		100125			2	96 NORTH FIFTH ST.
ROTHSCHILD, GARRY & SHARON	0126	1406	18		140618	01819	01070	2	133 BERTHOUD STREET
ROTUNDO JR,JAMES & O'MALLEY CAITLIN	0192	2207	2		220702	04077	00370	2	83 FAIRVIEW AVE
ROWE NANCY	0077	1006	2		100602			2	108 LAFAYETTE AVE
ROWLAND REALTY CORP	0005	103	3	C0040		08313	00042	2	40 SHERWOOD DOWNS
ROY CHARLES & KRISTEN	0079	1009	3		100903	00468	00732	2	24 SMITH AVE
ROZZI MATTHEW J & LORRAINE	0101	1203	47			08561	00013	2	3 FREDERICK COURT
RUBENSTEIN MARK & JOANNE D	0095	1202	17		120217	07882	00941	2	5 SIXTH ST
RUBINO JOSEPH & ELISA C	0020	501	4		050104	08209	00147	2	4 GLEN BROOK DRIVE
RUGGIERI ROBERT M	0051	801	5		080105			2	171 RIDGE AVENUE
RUGGIERO, FRANCESCO A & ISABEL ANN	0019	404	5		040405	03263	02422	2	188 W LEACH AVE
RUHLE FRANK S & LOUISE G	0053	802	18		080218			2	7 KYLE COURT
RUNGE GARY	0142	1604	3	C0191		07833	00114	2	19A SO MAPLE AVE
RUNTAK MILOSLAV & JOAN L	0037	701	7		070107			2	39 FOREST AVENUE
RUSCHMAN DONALD & VIOLET	0207	2305	3		230503			2	224 VITMAR PL
RUSSELL GEORGE M & LYNN T	0190	2205	1		220501			2	18 HENRY AVENUE
RUSSELL, NANCY R	0176	2005	22		200522	02205	00249	2	6 QUEEN COURT
RUSSELL, PHYLLIS H	0013	103	3	C0264		05138	00766	2	264 HAMPSHIRE RIDGE
RUSSELL,JOANNA&KOPSAFTIS,DIMITRIOS	0101	1204	4		120404	03060	02391	2	39 LAURA LANE
RUSSO EILEEN R	0210	2402	1		240201	08474	00354	2	271 PARK AVENUE
RUSSO JOHN JR & LINDA	0122	1403	2	C0068		09347	00113	2	68 HAWTHORNE AVE
RUSSO RICHARD & KERRY	0227	2508	3		250803	08107	00517	2	288 PROSPECT AVE
RUSSO, PETER C & JENNA G	0036	608	27		060827	01894	01326	2	6 MARTI ROAD
RUSSO, STEPHEN M. & THERESA M.	0109	1311	21		131121	07747	00163	2	82 ANN TERRACE
RUVO JOHN M & GERALYN	0218	2409	2		240902	07915	00791	2	242 CAPRI TERRACE
RYAN ALFRED & LAURENE	0076	1001	33			00248	01249	2	3 SAYERS COURT
RYAN CHARLES E & JOANNE	0178	2005	46		200546			2	19 KING ROAD
RYAN GERALD J & CAROL H	0221	2501	2		250102			2	228 KNOLL DRIVE
RYAN KATHERINE	0021	503	2		050302	08132	00701	2	4 VILLA COURT
RYAN WILLIAM & JEAN M	0215	2406	9		240609	00400	00023	2	2 HARDING COURT
RYPKEMA,ROBERT H.& PAMELA	0161	1904	5		190405			2	66 TERRACE ST
S/S AND BEYOND LLC	0115	1401	5	C1072		09627	00058	2	107B HAWTHORNE AVE
S/S AND BEYOND LLC	0115	1401	5	C1111		08760	00692	2	111A HAWTHORNE AVE
S/S AND BEYOND LLC	0115	1401	5	C1112		08756	00496	2	111B HAWTHORNE AVE
S/S AND BEYOND LLC	0115	1401	5	C1113		08756	00518	2	111C HAWTHORNE AVE
S/S AND BEYOND LLC	0116	1401	5	C1114		08760	00564	2	111D HAWTHORNE AVE
S/S AND BEYOND LLC	0116	1401	5	C1115		08760	00571	2	111E HAWTHORNE AVE
S/S AND BEYOND.LLC	0115	1401	5	C1071		08751	00906	2	107A HAWTHORNE AVE
S/S AND BEYOND.LLC	0115	1401	5	C1091		08751	00923	2	109A HAWTHORNE AVE
S/S AND BEYOND, LLC	0114	1401	5	C1051		08751	00896	2	105A HAWTHORNE AVE
SACCHI, KYLE AMM & RORY ANN	0038	702	9		070209	05083	01961	2	19 RUTH PLACE
SACCO KEITH M & DONNA G	0098	1203	6		120306	08602	00486	2	21 WEST PARK AVE
SACCOCCIA DIANE	0123	1403	2	C0096		08218	00179	2	96 HAWTHORNE AVE
SACHS, TRACI	0008	103	3	C0179		03434	02281	2	179 CAMELOT GATE
SADDLER J. PATRICIA	0207	2305	9		230509	07661	00404	2	248 VITMAR PLACE
SAGANDA DIKRAN & IRMA	0102	1206	3		120603	08853	00188	2	5 JOHNSVALE ROAD
SAGONA,CHRISTINE A	0218	2408	7		240807	03520	00748	2	238 SHAW PLACE
SAKAR, SAMY T & SHALASH, MONA	0059	808	14		080814	04663	00844	2	40 THIRD STREET
SALAMA, SHADDY & MALIKZAY, ZUHAL	0151	1705	19			05188	01988	2	10 CHADWICK CT
SALAMAT, MELVIN & MARIA GALAN	0001	101	9		010109	04680	00057	2	224 EMILY DRIVE
SALIBA,JESSICA SARA ETAL	0070	904	5		090405	05045	00039	2	18 PINE DRIVE
SALVI, MARIA	0226	2504	15		250415	05202	01672	2	3 BARKER COURT
SAMADI, MARYAM K & PAVLU, WILLIAM D	0087	1103	9		110309	04169	00455	2	37 MIDLAND AVE
SAMUELS RAYMOND & DEANGELO ANN	0224	2503	12		250312	08021	00055	2	238 VITTORIO COURT
SANDLER GILBERT & JANET I	0011	103	3	C0244		08103	00174	2	244 CAMBRIDGE OAKS
SANDT ROBERT P & DONNA P	0210	2401	10		240110	08812	00684	2	7 GARY COURT
SANET BRIAN & ELAINE	0096	1202	31		120231	08103	00290	2	11 RIDGE AVE

TAXING DISTRICT NO. 47 PARK RIDGE BOR

COUNTY NO. 02 BERGEN

NAME OF OWNER ADDITIONAL OWNERS	PAGE NO.	BLOCK NO.	LOT NO.	LOT QUALIF.	ACCOUNT NO.	DEED--- BOOK PAGE	CLASS	PROPERTY--- LOCATION
SANGIRARDI VITO & KATHERINE	0205	2304	24		230424		2	7 MAYO DRIVE
SANS,STEVEN KENNETH & ALLISON ELIZ.	0080	1013	3		101303	03816 01531	15F	113 SERVEN ST
SANSONE ANTHONY W	0176	2005	16		200516	08206 00583	2	3 WIELD COURT
SANTANGELO CHARLES & SANDRA	0227	2508	2		250802		2	284 PROSPECT AVENU
SANTIAGO LUIS & ANA	0055	805	7		080507	08237 00875	2	129 RIDGE AVE
SANTORO RALPH & KATHERINE	0171	1918	8		191808		2	73 LOCAL STREET
SANTOS-VARGAS,JONATHAN ETAL	0040	704	2		070402	04936 00875	2	163 COLONY AVE
SANTOS, MAUREEN	0117	1402	2	C1209		03411 00541	2	209 NO MAPLE AVE
SANYAL BISWANATH & URMILA	0033	606	19		060619		2	6 CATHERINE TERRAC
SANYAL TARAK & KEYA	0021	503	1		050301	08053 00295	2	103 GREENBROOK PLA
SANZARI, ALFRED-LOUIS BEN ETAL	0086	1102	7		110207	03702 00807	2	41 RANDOLPH STREET
SAPONARA, MARGARET	0144	1604	3	C0471		02035 01240	2	47A SO MAPLE AVE
SAPONTZIS, THOMAS & CAROLYN	0215	2406	4		240604	01761 01993	2	232 HOMESTEAD PLAC
SAPPAAH CHARLES	0132	1507	2		150702		2	68 LINDEN AVE
SAPPAAH JUDITH & TRISTRAM WILLIAM	0112	1316	6		131606		2	5 GERARD COURT
SARTAK HOLDINGS INC	0018	303	1		030301		4A	1 MAYNARD DRIVE
SARTOR MARK L & DIANE L	0049	716	10		071610	07864 00921	2	70 LOUVILLE AVENUE
SAUNDERS RUSSELL A & ALISON J	0183	2102	3		210203	08200 00482	2	146 SIBBALD DR
SAVERINO, WILLIAM D & MICHELLE R	0104	1302	1		130201	01739 00795	2	107 FREMONT AVE
SAVIANESO MICHAEL G & JUNE A	0194	2209	6		220906		2	62 FAIRVIEW AVENUE
SAVIN,MICHAEL & ADRIEN	0223	2501	18		250118		2	239 ELLIN DRIVE
SAVINO MICHAEL & DANDENIA	0127	1501	10		150110	00686 01094	2	14 QUACKENBUSH LAN
SAXENIAN, STEPHEN J & MARGARET	0108	1311	6		131106	03312 01232	2	46 FREMONT AVE
SAYER CHARLES & NORA	0148	1604	3	C1511		08570 00103	2	151A SO MAPLE AVE
SAYERS, DAVID & LAURA	0171	2001	2		200102	03090 00388	2	108 CYPRESS STREET
SEBARARO, ANTHONY & LAUREN	0209	2307	5		230705	02316 00725	2	10 MAYO DRIVE
SCACCHETTI LAURENCE JR & PATRICIA O	0027	604	17		060417		2	189 ALBERON DRIVE
SCADUTO,DEAN & THOM,MAUREEN L ETAL	0174	2004	3		200403	05047 01943	2	85 CHESTNUT AVE
SCALIES, SHARON WHITE	0162	1904	17		190417	05088 01193	2	69 BROADWAY
SCARDUFFA PAUL & KAREN	0204	2304	2		230402	08370 00833	2	210 ROCK AVE
SCHACK WILLIAM G IV & JOANN	0067	902	28		0000	08539 00565	2	2 SPRING VALLEY RD
SCHAEFER, GAIL	0139	1602	17		160217	00747 00388	2	7 SULAK LANE
SCHALL,GISBERT & IRIS	0020	405	11		040511		2	109 GREENBROOK PLA
SCHATZ, JOSEPH & CAROL	0146	1604	3	C1152		02121 00028	2	115B SO MAPLE AVE
SCHAUER, GLEN & EVERSON, LISA	0103	1206	6			05071 01521	2	26 LEACH AVE
SCHECHTMAN, DIANE	0158	1808	10		180810	02191 02252	2	169 PARK AVE
SCHUIDEL DAVID F & JANICE M	0143	1604	3	C0291			2	29A SO MAPLE AVE
SCHINERT RICHARD	0012	103	3	C0253		00460 01590	2	253 BEARWOODS RD
SCHERER,CHRISTOPHER & ALLISON	0035	608	23		060823	04838 01935	2	9 MARTI ROAD
SCHETTINO REVOCABLE TRUST	0213	2403	10		240310	04459 00915	2	237 KNOLL DRIVE
SCHULEN, THOMAS JOSEPH TRSTE	0063	901	6		090106	05167 00151	2	165 LEACH AVE
SCHIAVONE, THOMAS & MARIE	0029	604	42		060442		2	164 COLONY AVE
SCHILLING JOEL B & JUDITH J	0211	2402	5		240205		2	16 STURMS PLACE
SCHLENKER, CURT C	0120	1402	2	C3145		01653 01550	2	145 NO MAPLE AVE
SCHLOGL FRANK & ALICE	0086	1102	8		110208		2	36 MIDLAND AVE
SCHLOSSER PAUL A & SUSAN G	0220	2410	5		241005	08496 00171	2	11 GROBEL PLACE
SCHMIDT PAUL	0162	1904	14		190414	08420 00071	4A	61 BROADWAY
SCHMIDT, GARY & CLAIRE M	0085	1101	5		110105	04124 00644	2	53 COLONY AVE
SCHMITT THOMAS OTTO & CATHERINE M	0082	1018	2		101802		2	7 ETHERIDGE PL
SCHMITT,PETER ROBERT&MELISSA LYNN	0150	1705	3		170503	04998 00599	2	109 MAPLE TERRACE
SCHNEIDER DAVID & CYNTHIA	0046	712	2		071202	07827 00354	2	97 LOUVILLE AVENUE
SCHNEIDER FRANK	0227	2507	1		250701	00796 00582	2	268 PROSPECT AVENUE
SCHNEIDER, BERNARD F ETAL	0133	1510	6		151006	04326 00675	2	52 NO MAPLE AVE
SCHNEIDERMAN, BENJAMIN C ETAL	0051	801	1		080101	05146 01102	2	172 SPRING VALLEY
SCHNOOR BERNARD FRANK	0166	1912	4		191204		2	152 PARK AVE
SCHOENBERG BARRY & SALLY	0016	103	3	C0309		08860 00318	2	309 CHELSEA MANOR
SCHRAGER,JESSICA T & ERIC H	0011	103	3	C0245		04073 01554	2	245 BEARWOODS ROAD
SCHRAMM PHYLLIS	0147	1604	3	C1392		08338 00261	2	139B SO MAPLE AVE
SCHRUHL MARIANNE	0200	2303	17		230317	08232 00734	2	257 ROCK AVE
SCHUHMACHER,FREDERIC & CHERYL	0163	1907	3		190703		2	112 OAKLAND ST
SCHWAMB DONALD R & JOANN M	0004	103	3	C0018		08485 00815	2	18 FOX HOLLOW
SCHWARTZ CHRISTINA	0203	2303	56		230356	00121 01142	2	20 CLIFFORD DRIVE
SCHWARTZ JONATHAN & DANIELLE	0202	2303	51		230351	08933 00421	2	10 TULIP COURT
SCHWARTZ JR, WILLIAM & MARISSA	0130	1504	13			05121 01186	2	15 PARK AVE
SCHWARTZ MARK & KRISTEN	0016	103	3	C0308		09115 00085	2	308 CHELSEA MANOR
SCHWARTZ WILLIAM & BARBARA	0106	1305	12		130512	08494 00956	2	71 THIRD STREET
SCHWARTZ, BENJAMIN L TRSTE ETAL	0007	103	3	C0153		05166 01771	2	153 ASHLEY PL
SCHWARTZ, MARK K. & DENISE I.	0010	103	3	C0225		05157 00036	2	225 CAMBRIDGE OAKS

TAXING DISTRICT NO. 47 PARK RIDGE BOR

COUNTY NO. 02 BERGEN

NAME OF OWNER ADDITIONAL OWNERS	PAGE NO.	BLOCK NO.	LOT NO.	LOT QUALIF.	ACCOUNT NO.	DEED BOOK PAGE	CLASS	PROPERTY LOCATION
SCHYLING ERIC A & JUDITH L	0214	2404	13		240413		2	12 GROBEL PLACE
SCIARRA ANTONIO A & MARJORIE A	0039	703	1		070301		2	169 NORTH AVENUE
SCOTT CLIFFORD-ROBERTA C/O W.BOUA	0190	2205	5		220505		2	24 HENRY AVE
SCRIVANICH DINO & THERESA	0170	1916	21		191621	08461 00393	2	59 ORMSAY STREET
SCULLY WILLIAM P& KATHLEEN J FLOOD-	0108	1311	1		131101	08400 00432	2	61 SO FIFTH ST
SEELIG, WILLIAM JOHN&KIMBERLY ANNE	0132	1507	8		150708	02157 01516	2	71 NORTH MAPLE AVE
SEHN, RITA A ETALS	0146	1604	3	C1191		01794 00052	2	119A SO MAPLE AVE
SEKAR, PRAVEEN & JANARDHAN,NANDINI	0162	1905	2		190502	02998 01456	2	100 WOODLAND ST
SEKER,ADAM	0185	2103	12		210312	05045 01535	2	1 BONA COURT
SEMBLE, RICHARD & AMY	0016	103	3	C0316		03071 01167	2	316 FORESTER WAY
SEMMELOCK, MATTHEW ROY ETAL	0183	2102	8		210208	02900 01146	2	156 SIBBALD DR
SESTER, ANNE	0007	103	3	C0150		03768 00455	2	150 ASHLEY PLACE
SERHAT, ALLEN & JOHANNA	0111	1315	4		131504	02556 01115	2	77 ANN TERRACE
SERMABEIKIAN, PATRICIA	0187	2201	15		220115	02548 01959	2	86 OAK AVENUE
SERNACK ANDREW & CONNELLY KATELYN	0165	1909	16		190916	02311 01222	2	61 ALEXANDER ST
SERRA, ANNA MARIE & MULLIGAN, JESSE	0172	2003	6.01			04545 01561	2	37 KINDERKAMACK ROAD
SERVEDIO, LEONARDO	0190	2204	13		220413	02205 00981	2	13 HENRY AVE
SESHOLTZ LEONA	0069	903	29		090329		2	11 MAPLELEAF DRIVE
SETHI SHASHI KANTA & TUSHARBALA	0053	803	3		080303	01596 00496	2	122 SPRING VALLEY RD
SETLEV LLC	0125	1405	10		140510	01375 00761	4A	168 KINDERKAMACK R
SGRO MARK	0157	1807	4		180704	08299 00717	2	39 HIGHVIEW AVE
SHADER JOY MARIE	0119	1402	2	C2121		00197 01921	2	121 NO MAPLE AVE
SHAH NIPA & NISHANT	0227	2506	6			01140 00141	2	261 ELLIN DR
SHAH VINAY & BHARATI	0183	2101	8		210108		2	153 SIBBALD DR
SHAHIN FRANK & DIANE I	0070	903	32		090332	08587 00872	2	3 MAPLELEAF DRIVE
SHALABY, JOSEPH & GEORGY, SHERINE	0031	605	18		060518	04747 01911	2	178 STEPHEN DRIVE
SHANKAR, RAVI & PATRICIA O'NEILL-	0060	808	19		080819	02165 01724	2	53 SECOND STREET
SHANLEY, KATHLEEN	0193	2208	12		220812	05106 01278	2	7 CLIFFORD DRIVE
SHANO, LORINE M	0158	1808	9		180809	03660 00750	2	173 PARK AVE
SHANON, MARTIN & JONNI	0091	1109	6		110906	01902 00248	2	8 MOUNTAIN AVE
SHAPIRO ROBERT P	0009	103	3	C0208		08097 00862	2	208 BEARWOODS RD
SHAPIRO RONALD A & WISE DINA P	0093	1201	12		120112	09537 00060	2	58 SO FIFTH ST
SHARKEY SEAN & ALLISON	0195	2301	2		230102	01234 00383	2	57 DE GROFF PLACE
SHEA, BRIAN & JOY	0210	2402	2		240202	02203 02494	2	216 HOMESTEAD PLACE
SHEARMAN PHILIP & GAIL	0058	808	1		080801		2	103 RIDGE AVE
SHEEHAN JR, WILLIAM J ETAL	0094	1202	4		120204	04140 01121	2	6 SIXTH ST
SHEEHY SUSAN B	0110	1312	4		131204		2	51 FREMONT AVE
SHEERAN JAMES & JESSICA	0161	1904	11		190411	08534 00534	2	47 BROADWAY
SHEERINS JOHN J & MARY J	0228	2508	8		250808		2	4 BERKSHIRE ROAD
SHEGANOSKI PAUL & ELIZABETH A	0050	717	5		071705	08282 00575	2	73 LOUVILLE AVE
SHEHU,SHKUMBIN & EGZONA	0052	802	12		080212	05025 00340	2	2 MADER PLACE
SHEIN JONATHAN & AMY	0225	2504	1		250401	08424 00407	2	241 VITTORIO COURT
SHEN TOM T & RUBY CHOON MOY	0019	404	7		0000	08413 00114	2	129 SPRING VALLEY RD
SHENLOOGIAN, MICHAEL & JENNIFER	0208	2306	5		230605	01835 00135	2	18 FAIRVIEW AVENUE
SHERFER, SIMON & MARIA	0226	2504	14		250414	04562 00703	2	2 BARKER COURT
SHERIDAN SCOTT M & TAMMY L	0178	2006	2		200602	08471 00228	2	80 LILLIAN STREET
SHERLOCK GERARD & LINDA	0024	602	4		060204	07525 00692	2	120 WARREN ROAD
SHERMAN, EDWIN	0122	1403	2	C0072		04117 01857	2	72 HAWTHORNE AVE
SHI, DIFEI	0121	1402	2	C4161		04618 00334	2	161 NO MAPLE AVE
SHIELDS FRANCIS & CLEOPATRA	0126	1406	15		140615	09305 00203	2	80 HIGHVIEW AVE
SHIFRIS MICHEL & JUSTINE C	0039	703	7		070307		2	160 RIDGE AVE
SHIFRIS, CAROLYN & PERMENTER, DAN	0108	1311	10		131110	02831 00826	2	77 SO FIFTH ST
SHIN JUM HO & YONG JA	0070	904	6		090406		2	14 PINE DRIVE
SHINE TERRY J & GEORGIA C	0036	608	33			07805 00479	2	14 CATHERINE TERRACE
SHISHINGO, HENRY & HERNANDEZ, MARIA	0140	1603	18		160318	03281 01803	2	48 SOUTH MAPLE AVE
SHKEMBI, BUJAR & FLORALBA	0140	1603	11		160311	04123 00203	2	26 SO MAPLE AVE
SHNEYDEROV, IGOR	0099	1203	18		120318	07792 00017	2	8 JOHNSVALE RD
SHORE, ERIC AND LAUREN	0070	904	8		090408	02025 01777	2	10 PINE DRIVE
SHORR LINDA	0005	103	3	C0038		09310 00429	2	38 SHERWOOD DOWNS
SHUBECK,MATTHEW J ETAL	0174	2004	7		200407	05056 00816	2	84 KELSIC ST
SHUGAR MARTIN A & MAUREEN	0009	103	3	C0213		00582 00560	2	213 BEARWOODS RD
SHYROKY MICHAEL & RENATE S	0225	2504	12		250412		2	241 PROSPECT AVE
SIBELLO, R. & MAZZARELLA,J	0039	703	10		070310	02394 00316	2	168 RIDGE AVE
SIEGEL HOWARD & MARILYN	0014	103	3	C0284		01464 02045	2	284 HAMPSHIRE RIDGE
SIEGEL, JOEL	0212	2403	4		240304	02509 01390	2	232 CAPRI TERRACE
SIEGEL,BERTRAM & JOANNE	0011	103	3	C0242		04957 01238	2	242 CAMBRIDGE OAKS
SIGILLITO JOHN & LYDIA	0181	2009	12		200912	07892 00487	2	7 HALL COURT
SILEO ROBERT & KATHERINE	0224	2503	10		250310	08092 00489	2	236 VITTORIO COURT

TAXING DISTRICT NO. 47 PARK RIDGE BOR

COUNTY NO. 02 BERGEN

NAME OF OWNER ADDITIONAL OWNERS	PAGE NO.	BLOCK NO.	LOT NO.	LOT QUALIF.	ACCOUNT NO.	DEED BOOK PAGE	CLASS	PROPERTY LOCATION
SILVER FOUNTAIN	0019	405	6		040506		4A	103 SPRING VALLEY
SILVERMAN, LESTER TRUSTEE ETAL	0016	103	3	C0305		03827 00861	2	305 CHELSEA MANOR
SILVERSTEIN JANICE (TRUSTEE)	0012	103	3	C0258		01125 00415	2	258 FORESTER WAY
SIMPSON ADAM M & LAURA M	0094	1202	7		120207	08221 00367	2	12 SIXTH ST
SIMPSON DAVID & MIRI BARNEE	0001	101	7		010107	08721 00954	2	279 SPRING VALLEY
SIMS, VICTORIA E	0055	804	11		080411	04835 00086	2	172 LEACH AVE
SINNO, NEAL & CAROLINE	0083	1019	17		101917	04568 00102	2	207 PASCACK RD
SIRIANNI, RICHARD & JAIME	0077	1006	6.07			02267 00055	2	14 WILLIAM J MURPHY WAY
SISCA, RENEE	0017	103	3	C0319		04254 00878	2	319 FORESTER WAY
SISCO KRISTINE	0035	608	17		060817	01360 00681	2	17 CATHERINE TERRACE
SISSELMAN JODY L	0019	405	7		040507	00310 00691	2	5 VILLA COURT
SITEK, LEON L. & MARY J.	0168	1913	1		191301		2	140 MORNINGSIDE AVE
SIWULICH JOHN P	0199	2303	12		230312	09549 00076	2	235 ROCK AVE
SKOLKY NEIL & CARMELA	0100	1203	28		120328	08523 00287	2	38 LAURA LANE
SKOVIRA JOHN J & RACHEL REYES	0028	604	30		060430		2	110 COLONY AVENUE
SLOAN INGRID R	0219	2409	5		240905	01391 02478	2	248 CAPRI TERRACE
SLOBODZINSKI T & MICHALOWICZ M	0064	901	30		090130	07915 00255	2	102 SPRING VALLEY
SLUTSKY JOEL D	0134	1510	7		151007	08531 00078	2	54 NO MAPLE AVE
SMEEN (LIFES ESTATE) LAWRENCE	0128	1503	1		150301	00518 02080	2	30 SOUTH MILL RD
SMILON, DAVID & SUSAN ANN	0001	101	5		010105		2	283 SPRING VALLEY
SMITH FREDERICK L	0080	1014	4		101404	08400 00016	2	216 PASCACK RD
SMITH JOHN F X	0005	103	3	C0029		08001 00552	2	29 SHERWOOD DOWNS
SMITH KAREN	0058	807	2		080702		2	3 EVELYN ST
SMITH LEONARD R & JANE H	0021	502	6		050206		2	51 SPRING VALLEY R
SMITH NANCY	0149	1701	2		170102	09278 00202	2	35 PASCACK RD
SMITH, CHARLES F & FRANCES A	0109	1311	12		131112	01829 00190	2	73 SO FIFTH ST
SMITH, KAREN ELIZABETH ETAL	0088	1104	6		110406	05109 01377	2	52 RIDGE AVE
SMITH, ROBERT & SMITH STEPHANIE	0027	604	9		060409	07634 00177	2	203 ALBERON DR
SMITH, THOMAS & KRISTINE	0084	1019	23			02048 00434	2	177 PASCACK ROAD
SNACK, DARIA	0170	1916	20		191620	04747 00463	2	159 MORNINGSIDE AVENUE
SNIDER JENNIFER & LISA MARIE TURPIN	0057	806	19			03029 02185	2	4 LAURIER WAY
SO MAPLE AVE CONDO ASSOC	0141	1604	3				1	SO MAPLE AVE
SOBEL ARNOLD & SYLVIA	0009	103	3	C0210		01163 01628	2	210 BEARWOODS RD
SOCKLOFF BRAD & MEGHAN	0169	1915	2		191502	08559 00582	2	162 MORNINGSIDE AV
SOKOLY WAYNE E & JANET M	0039	703	13		070313		2	3 PARK LANE
SOKOLY, CHRISTOPHER ANDREW	0042	707	11		070711	04982 00324	2	139 MIDLAND AVE
SOLARI, NELSON & DONNA	0215	2406	2		240602	03581 01317	2	224 HOMESTEAD PLAC
SOLARINO KENNETH & CAROL	0081	1014	5			07890 00229	2	114 SERVEN STREET
SONG, YIHUI & ZHAO, HONG	0029	604	49		060449	04832 00526	2	260 SPRING VALLEY
SOOHOO, LAWRENCE & WANDA YIP-	0119	1402	2	C2123		04422 01923	2	123 NO MAPLE AVE
SORANNO MICHAEL J & DENISE M	0174	2004	2		200402	08294 00367	2	76 KELSIC STREET
SOSA ANDRES N & DONNA M	0221	2411	7		241107		2	27 GROBEL PLACE
SOULAS CHARLES W JR	0127	1501	5		150105	09097 00150	2	6 QUACKENBUSH LANE
SOUSSA, KENNETH & LAUREN	0105	1305	4		130504	02046 01411	2	72 FOURTH STREET
SOUTH MAPLE ASSOCIATES	0139	1603	5		160305		4A	62 PARK AVE
SOUTHARD, PHILIP E & MAUREEN	0023	601	10		060110	07644 00635	2	127 WARREN RD
SPADACCINI NICHOLAS & MARIA	0191	2206	10		220610	01096 02473	2	3 CROSSLEY PLACE
SPAGNOLA LOUIS & ELYSE	0074	1001	10		100110	08352 00718	2	51 HELVETIA STREET
SPAULDING ROBERT & STEPHANIE	0188	2202	1		220201	00096 01578	2	78 DE GROFF PLACE
SPENCE J H & RUTIGLIANO R & R	0050	718	1		071801	08811 00477	2	81 NORTH AVENUE
SPENCER REAL ESTATE HOLDINGS LLC	0138	1602	5		160205	00423 01035	4B	24 WAMPUM RD
SPENILLO, JOHN ETAL	0027	604	12		060412	02061 01107	2	5 LAURANCE COURT
SPERANZA THOMAS & GINA	0069	903	25		090325	07941 00010	2	2 WILLOW COURT
SPERANZA THOMAS & GINA	0162	1904	12		190412	08483 00380	2	49 BROADWAY
SPIES, CHARLES D & ROY, CATHERINE A	0126	1406	16		140616	08918 00467	2	78 HIGHVIEW AVE
SPINNER, MEREDITH E ETAL	0198	2302	15		230215	03377 00857	2	91 RIVERVALE RD
SPIRIG, ROBERT	0116	1402	2	C1195		01928 00407	2	195 NO MAPLE AVE
SPRING VALLEY PARTNERS C/O ESTY ST	0068	903	4		090304	09630 00377	4A	86 SPRING VALLEY R
SPRINGER, JAY & LAUREN	0008	103	3	C0180		02538 01972	2	180 CAMELOT GATE
SRIKANTIAH, SHILAJA TRSTE	0152	1706	8		170608	04815 00265	2	20 KINDERKAMACK RD
ST JACQUES, ROBERT J & LAURA E	0134	1511	3		151103	03877 00387	2	39 HAWTHORNE AVE
STABIN, AILEEN	0007	103	3	C0147		08195 00548	2	147 ASHLEY PLACE
STACEY ERIN CANEL TRUST	0056	806	8		080608	08930 00452	2	6 ONETO COURT
STAFKO, REGINA & RATHGEB JR, ROBERT	0208	2306	2		230602	02762 00144	2	28 FAIRVIEW AVE
STALB, JOHN W & ELIZABETH A	0160	1809	15		180915		2	23 RIVERVALE RD
STANCHEK CARLEEN G	0157	1808	2		180802	07628 00977	2	134 BERTHOUD ST
STAPLETON BRIAN & LESLEY	0056	805	11		080511	08612 00604	2	117 119 RIDGE AVE
STAPLETON JOHN	0046	712	4		071204	08175 00120	2	89 LOUVILLE AVE

TAXING DISTRICT NO. 47 PARK RIDGE BOR

COUNTY NO. 02 BERGEN

NAME OF OWNER ADDITIONAL OWNERS	PAGE NO.	BLOCK NO.	LOT NO.	LOT QUALIF.	ACCOUNT NO.	DEED BOOK PAGE	CLASS	PROPERTY LOCATION
STAPLETON JOHN & ELIZABETH	0088	1104	10		110410	07929 00565	2	38 RIDGE AVENUE
STARK DUSTIN & LORI ANN INGLESE	0041	706	13		070613	02071 02371	2	140 MIDLAND AVENUE
STAUFFER, CRAIG & MADRID, KEITH	0081	1015	3		101503	02154 00186	2	7 TUXEDO AVE
STAVINSKY ILYA & KAVETSKY ISABELLA	0040	705	2		070502		2	147 COLONY AVE
STEARNS RICHARD V & MARILYN G	0181	2010	1		201001		2	242 PARK AVE
STECKIEWICZ, GRZEGORZ & DAFNE	0088	1104	5		110405	02741 02030	2	56 RIDGE AVE
STEFANO, VINCENT & EVELYN	0102	1204	7		120407	03010 02229	2	19 LAURA LANE
STEFFEN, RAYMOND J & EILEEN J	0168	1912	20		191220	02408 01874	2	59 KELSIC ST
STEIN BARRY D	0020	501	1		050101	01544 01887	2	10 GLEN BROOK DRIV
STEIN, VICTOR TRSTE	0015	103	3	C0304		03292 02363	2	304 CHELSEA MANOR
STEINSDORFER ERNEST & A	0191	2205	9		220509		2	32 HENRY AVE
STEMPLE, ROBERT & CHRISTINE	0169	1916	4		191604		2	172 MANSFIELD RD
STENZLER DIANE Y	0028	604	28		060428	08861 00318	2	106 COLONY AVE
STEPHAN, DANIEL E	0091	1109	8		110908	01700 01221	2	16 MOUNTAIN AVE
STERNBERG, ALBERT & STEPHANIE	0099	1203	16		120316	02295 01533	2	4 JOHNSVALE ROAD
STEVEN B DAVIS REVOCABLE TRUST	0015	103	3	C0297		02837 00869	2	297 CHELSEA MANOR
STEVENS, MELISSA SANZARI	0056	806	9		080609	04422 00517	2	8 ONETO COURT
STEWART ROBERT JR & DAWN S	0020	501	7		050107	09636 00113	2	5 SPRING VALLEY RO
STINE WARD D & DENISE C	0087	1103	16		110316		2	19 LAKEVIEW AVE
STINE, JAIME M	0130	1504	12		150412	05254 00406	2	21 PARK AVENUE
STOBER KAREN	0128	1501	16		150116	07499 00267	2	61 MILL RD
STODDART, HEATHER J	0021	503	4		050304	03520 01291	15F	97 SPRING VALLEY R
STONE MARGARET	0139	1602	14		160214	07915 00392	2	57 PASCACK ROAD
STORELLI, MICHAEL	0108	1311	2		131102	02263 01989	2	55 LEACH AVENUE
STOWE RICHARD & MARIE	0105	1303	3		130303		2	8 LAUREL HILL RD
STOY, BERTHA	0202	2303	53		230353	04175 01366	2	6 TULIP COURT
STRACCO JEFFREY L	0094	1201	23		120123	00609 01734	2	15 FOURTH STREE5T
STRACK HOWARD N JR & MARIE A	0157	1806	1		180601		2	67 HIGHVIEW AVE
STRACQUADANIO LOREN	0075	1001	24		100124	00890 00954	2	92 NORTH FIFTH ST
STRAIT, ROBERT & MARILYN	0075	1001	29		100129		2	105 LAFAYETTE AVE
STRAK EDWARD D & TERESA N	0041	706	10		070610	00261 00871	2	128 MIDLAND AVE
STRAMBI MARIO & BARBARA	0172	2003	7		200307		2	31 KINDERKAMACK RD
STRATFORD STATION OWNER LLC	0160	1901	1			04883 01998	4C	90 PARK AVE
STRAUSS DAVID	0108	1310	5		131005		2	53 GLENDALE ROAD
STRAUSS ROBERT D	0090	1107	2		110702	08299 00116	2	25 MOUNTAIN AVE
STRIPLING, DANA LYNN & STEPHEN ALAN	0208	2306	7		230607	02127 00110	2	10 FAIRVIEW AVENUE
STRIZHEVSKY V & PORTNOVA S	0101	1204	3		120403	07755 00967	2	45 LAURA LANE
STRUSS, JUSTIN	0055	805	2		080502	04242 00671	2	7 SO FIRST STREET
STUHRMANN, JOSHUA J & MEGAN D	0060	808	18		080818	04768 00811	2	57 SECOND STREET
SULAITIS, DAINA	0163	1907	4		190704	02917 01686	2	68 KINDERKAMACK RD
SULLI SCOTT C & MARY L	0222	2501	10		250110	07987 00510	2	244 KNOLL DRIVE
SULLIVAN JAMES D & LAURA A	0035	608	14			08373 00952	1	NORTH FIFTH ST
SULLIVAN JAMES D & LAURA A	0075	1001	31			08373 00952	2	112 NO FIFTH ST
SULLIVAN ROBERT D & EVELYN R	0188	2203	2		220302	08105 00836	2	3 VOLGER DRIVE
SULLIVAN, EDWARD GERARD	0122	1402	2	C4185		03824 01675	2	185 NO MAPLE AVE
SULLIVAN, THOMAS & LOREN	0093	1201	8		120108	03108 01637	2	36 SOUTH FIFTH ST
SULLIVAN, MARY C	0147	1604	3	C1312		04549 01639	2	131B SO MAPLE AVE
SUM FREDERICK & SUM SUSAN	0209	2307	2		230702	07916 00069	2	4 MAYO DRIVE
SUMMERTON J. PIA WATKINS(LE)	0182	2011	16			09327 00193	2	77 KELSIC STREET
SUN XIAOWEI & QI XIANGHONG	0174	2004	1		200401	08584 00593	2	79 CHESTNUT AVE
SUNDEN SCOTT S & KRISTINE E	0171	2001	7		200107	07280 00955	2	111 ELM PLACE
SUNG, SARAH S & NICHOLAS K	0083	1019	6		101906	03101 01802	2	119 MILL RD
SUPONITSKIY, SERGE & ELLA	0117	1402	2	C1219		01658 02001	2	219 NO MAPLE AVE
SUSAN D BAZAAR REV TRUST	0011	103	3	C0243		02692 02312	2	243 CAMBRIDGE OAKS
SUSAN M METZGER REVOCABLE TRUST	0009	103	3	C0219		02440 00406	2	219 BEARWOODS RD
SUZANNE SCHILLER-SZABO	0158	1808	12		180812	01411 02325	2	38 HIGHVIEW AVE
SVENSSON, ERIK & CALEY	0020	501	2		050102	04019 00064	2	8 GLENBROOK DRIVE
SWANSON, ERIC & LOFFT, KATHERINE	0106	1305	8		130508	04947 01384	2	86 FREMONT AVE
SWEEDEN JOHN	0086	1103	3		110303	09471 00309	2	26 NORTH FIFTH ST
SWEENEY THOMAS	0068	903	15		090315	09400 00183	2	18 W PINE DRIVE
SYLVESTER, FRANCES M	0095	1202	16		120216	05253 01337	2	9 SIXTH ST
SZOT, DONNA & FIORENZA, ANTHONY C	0093	1201	9		120109	02543 00898	2	38 SO FIFTH ST
TALINGDAN ARSENIO B & REGINA	0053	803	2		080302		2	176 LEACH AVE
TALLMAN CHRISTOPHER W & ELIZABETH	0207	2305	6		230506	08058 00605	2	236 VITMAR PLACE
TALLMAN MICHAEL T & DEIRDRE M	0067	902	21		090221	08015 00269	2	29 PINE DRIVE
TANKARD GARY & MARGARET	0122	1403	2	C0078		00944 01737	2	78 HAWTHORNE AVE
TANNENBAUM, EVAN M ETAL	0032	605	26		060526	03680 00303	2	7 CATHERINE TERRACE
TANNO, CHRISTIAN	0168	1912	31		191231	04131 00241	2	153 MORNINGSIDE AV

TAXING DISTRICT NO. 47 PARK RIDGE BOR

COUNTY NO. 02 BERGEN

NAME OF OWNER ADDITIONAL OWNERS	PAGE NO.	BLOCK NO.	LOT NO.	LOT QUALIF.	ACCOUNT NO.	DEED BOOK PAGE	CLASS	PROPERTY LOCATION
TAORMINA JASON	0143	1604	3	C0312		00748 00237	2	31B SO MAPLE AVE
TAORMINA, ANTHONY TRSTES/ETAL	0060	808	27		080827	03846 01401	2	15 SECOND STREET
TARTAGLIONE, DAVID J & HOLLY M	0195	2301	3		230103	02808 02392	2	55 DEGROFF PLACE
TASHJIAN, ALISHA	0059	808	5		080805	03529 01606	2	87 RIDGE AVE
TASMAN ROBERT L	0124	1405	5		140505		4A	188 KINDERKAMACK ROAD
TASMAN ROBERT L	0220	2410	4		241004	09161 00153	2	9 GROBEL PLACE
TATE, THOMAS R II	0138	1602	10		160210	02763 00188	2	10 SULAK LANE
TATHAM, JUSTIN & MARIA	0087	1103	18		110318	04875 01588	2	11 LAKEVIEW AVENUE
TAWALARE SUDHIR & DERHAM CATHRYN	0001	101	6		010106	07881 00862	2	281 SPRING VALLEY
TAYLOR, TARA & PHILIP JR	0201	2303	39		230339	04517 01481	2	12 CLIFFORD DRIVE
TEDESCO, JOHN J & JULIE	0185	2103	5		210305	04534 00802	2	140 SIBBALD DRIVE
TEJPAL, MICHAEL S & ZISA, KAITLIN	0217	2407	7		240707	03808 01392	2	235 SHAW PLACE
TELLADO, WILLIAM & JOHANNA	0112	1315	9		131509	02497 00001	2	37 LEACH AVENUE
TEMPLE JEFFREY & SHARON	0086	1102	6		110206		2	33 MOUNTAIN AVE
TEMPSICK PATRICIA	0067	903	2		090302	09436 00278	2	70 SPRING VALLEY RD
TENDLER, CATHERINE J	0182	2011	9			03753 01613	2	1 KING RD
TERINGO, MARK DAVID & EIBEL, BARBARA	0098	1203	2		120302	02922 01128	2	47 WEST PARK AVE
TERMINELLE, VICTOR P TRSTE	0047	714	1		071401	02253 02123	2	97 COLONY AVE
THALMANN MARTIN & CORYN	0043	707	32			09056 00153	2	8 KELLER COURT
THAYER, THOMAS & HAERYUNG	0210	2401	6		240106	02666 01935	2	219 HOMESTEAD PLAC
THE DONNA CHIMENTI REVOC TRST	0199	2303	8		230308	01455 00494	2	6 HENRY AVE
THE EILEEN M GOLDEN REVOC TRUST	0009	103	3	C0214		08910 00026	2	214 BEARWOODS RD
THE GLEASON REVO LIVING TRST	0175	2005	5		200505	01531 00451	2	1A KINDERKAMACK RD
THE SUNG LEE REVOCABLE TRUST	0013	103	3	C0275		01271 01618	2	275 HAMPSHIRE RIDGE
THEURER HELENA	0015	103	3	C0292		8584 00559	2	292 CHELSEA MANOR
THIRTYPARKAVE LLC	0137	1601	7		160107	04932 00730	2	30 PARK AVE
THOLASIRAM PRASANNA	0146	1604	7	C1252		00695 02387	2	125B SO MAPLE AVE
THOMAS, KATHRYN E & NELSON B	0050	717	6		071706	02566 01779	2	71 LOUVILLE AVE
THOMASIAN OHANES & KARIN	0201	2303	34		230334	08097 00724	2	35 FAIRVIEW AVE
THOMPSON EDWIN E & MARIA ISABEL	0084	1019	28			08087 00779	2	5 MALLON COURT
THOMPSON, ANDREW C & MARYANN	0216	2406	25		240625	07655 00333	2	17 STURMS PLACE
THOMPSON, GARY T. & DONNA M.	0206	2304	35		230435	07748 00048	2	245 VITMAR PLACE
THOMSEN JOHN & MARGARET	0032	605	24		060524		2	156 GRAND AVE
THOMSEN, NIELS W	0152	1706	14		170614	03505 00809	2	91 CYPRESS ST
THORSON KENNETH R	0018	403	8		040308	09398 00407	2	106 GREENBROOK PL.
THRONE WILLIAM E IV & JESSICA E	0071	905	9		090509	08538 00287	2	9 PINE DRIVE
TIMONY WILLIAM & LYNN	0191	2206	1		220601		2	8 HENRY AVE
TIMPANARO LOUIS M & ANN MARGARET	0153	1706	20			07990 00237	2	94 MAPLE TERR
TIMPANARO, JULIA	0142	1604	3			04592 00745	2	15B SO MAPLE AVE
TIMPONE, JACKLYN M	0197	2302	1	C0152	230201	03139 01250	2	188 ROCK AVE
TINTLE, DAVID CAREY ETAL	0006	103	3	C0049		02689 00092	2	49 WHITNEY HILL
TIRRI GERARD & MARILENA	0202	2303	52		230352		2	8 TULIP COURT
TIRSI, ANDREW & HONG, INIL	0017	205	5		020505	04746 00236	2	182 RIDGE AVE
TOLINSKI, BRAD D & SULLIVAN, LORINDA A	0201	2303	40		230340	02142 02386	2	14 CLIFFORD DRIVE
TOM KEL DEVELOPERS LLC	0161	1903	8		190308	01726 00311	2	79 BROADWAY
TOMASELLI, RAYMOND L & STEPHANIE	0004	103	3	C0026		04559 01005	2	26 SHERWOOD DOWNS
TOMASIEWICZ HENRY J & KERRIE J	0044	707	34			08976 00344	2	4 KELLER COURT
TOMATSU YOSHIZAZU & TOMOKO	0207	2304	47		230447	01040 01430	2	4 KEVIN COURT
TOMMASI ANTONIO & APON KRISTINE	0091	1109	10		110910	00463 01499	2	5 COLONY AVE
TOMS, ROBERT	0009	103	3	C0207		04706 01304	2	207 BEARWOODS RD
TONNER JAMES J & TONNNER WILLIAM	0035	608	11		060811	00717 01810	2	93 NORTH FIFTH STR
TONYES, DEBRA	0224	2502	9		250209	04684 00048	2	339 PARK AVENUE
TORCHIO, PHILIP	0083	1019	13		101913	02930 01884	2	191 PASCACK ROAD
TOROSSIAN HARRY & MICHELE	0151	1705	11			00304 00840	2	7 CHADWICK CT
TORRENTO, JILLIAN G ETAL	0176	2005	27		200527	05175 01831	2	13 QUEEN COURT
TORSIELLO, MARK	0106	1305	9		130509	03360 01728	2	90 FREMONT AVE
TORSLAND ERIC & LORRAINE	0192	2207	6		220706	07983 00953	2	75 FAIRVIEW AVE
TORTORA, CARL	0052	802	1	0.02		04665 00950	1	164 SPRING VALLEY RD
TOTARO MICHAEL A	0197	2302	5		230205	09230 00230	2	220 PARK AVENUE
TOTARO, KRISTEN	0014	103	3	C0288		04889 01436	2	288 FORESTER WAY
TOTH JOSEPH & ROSE	0213	2404	1		240401		2	2 SEIBERT COURT
TOWER, HALLEY A & BIANCO, NICHOLAS R	0043	707	29		070729	02912 01981	2	6 MAE CT
TRACY THOMAS & HEATHER	0170	1918	1		191801	00029 02107	2	180 MORNINGSIDE AV
TRACY, MICHAEL ROBERT	0114	1401	5	C1052		05174 00247	2	105B HAWTHORNE AVE
TRAHANAS, KALI & KOPATSI, DEMETRIOS	0165	1909	12		190912	03827 01033	2	56 CHESTNUT AVE
TRAVALLIA EMIL & ROSEMARIE	0218	2408	14		240814		2	239 CAPRI TERRACE
TREMBLE, NICOLE E & SEAN M	0087	1103	10		110310	04636 00097	2	33 MIDLAND AVE
TRENT JAMES & TEMPLE-TRENT DAWN	0034	608	4		060804	00064 02466	2	67 NORTH FIFTH ST

TAXING DISTRICT NO. 47 PARK RIDGE BOR

COUNTY NO. 02 BERGEN

NAME OF OWNER ADDITIONAL OWNERS	PAGE NO.	BLOCK NO.	LOT NO.	LOT QUALIF.	ACCOUNT NO.	DEED BOOK PAGE	CLASS	PROPERTY LOCATION
TRI-BORO VOL AMBULANCE SERV INC	0128	1502	1		150201		15C	10 MILL LANE
TRIANO BRIAN	0037	701	2		070102	08054 00513	2	166 MOUNTAIN AVE
TRIANO, NICHOLAS J & ELIZABETH	0072	905	18		090518	02374 01736	2	10 JENNY LANE
TRICARICO WILLIAM & PATRICIA	0153	1706	16		170616		2	3 BROADWAY
TRISTRAM ADELE	0183	2102	5		210205		2	150 SIBBALD DRIVE
TROISI FRANK X & BRENDA B	0015	103	3	C0294		08459 00013	2	294 CHELSEA MANOR
TROJAN, CHARLES L ETAL	0096	1202	24		120224	04830 00295	2	31 RIDGE AVE
TRONCONE ANTHONY & LAURETTE	0056	805	14		080514	08168 00558	2	12 SECOND STREET
TRUCHEL, JERZY & HALINA	0044	708	5		070805	04812 00749	2	133 NORTH AVE
TRUSTEES DDR/JMF REVOCABLE TRST	0011	103	3	C0247		01887 00576	2	247 BEARWOODS RD
TS POTOMAC LLC	0165	1909	23		190923	02445 01343	4A	103 KINDERKAMACK R
TST, TONY	0099	1203	12		120312	04991 01008	2	96 PASCACK RD
TSOUGRANIS, PAUL	0173	2003	14		200314	04122 01331	2	9 KING ROAD
TUCKER, DAVID T & MICHELLE K.	0010	103	3	C0233		04363 00525	2	233 CAMBRIDGE OAKS
TUDISCO, SUSAN	0110	1313	5		131305	04664 01651	2	34 GLENDALE RD
TULISZEWSKI MARIUSZ A	0178	2005	47		200547	03219 01276	2	17 KING ROAD
TULLY, THOMAS A	0219	2409	13		240913	01832 00752	2	245 KNOLL DRIVE
TUMULURI, LALIT & MADHURA	0065	901	42			02677 01225	2	4 DIBELLA DRIVE
TUNG TSE-MEI	0102	1205	1		120501		2	14 LAURA LANE
TUNICK RALPH R & JANET H	0082	1017	2		101702		2	7 CASCADE AVE
TURCI FRANCESCA	0115	1401	5	C1075		08756 00306	2	107E HAWTHORNE AVE
TURCI, FRANCESCA	0115	1401	5	C1073		04945 01622	2	107C HAWTHORNE AVE
TURCOTT, ADAM & JOHN	0163	1908	4		190804	04721 00440	2	100 HIGHLAND STREET
TURNER STUART & CYNTHIA	0104	1301	17			08199 00089	2	95 LEACH AVE
TURNER, MICHELLE ETAL	0090	1107	3		110703	04978 00442	2	21 MOUNTAIN AVE
TWEEL, JAMES & VICTORIA	0010	103	3	C0228		04219 01216	2	228 CAMBRIDGE OAKS
TYBURCZY, KRZYSZTOF & DOMINIKA A	0061	809	10		080910	02070 00448	2	44 FOURTH STREET
UBALDO, GIUSPPE & TURNER, JAYME	0021	502	8		050208	05008 01715	2	96 GREENBROOK PLACE
UHL JOHN C & BARBARA A	0054	803	10		080310	08155 00821	2	14 WINDSOR DRIVE
UHL, JEFFREY ETALS TRUSTEES	0228	2508	7		250807	03808 00201	2	6 BERKSHIRE ROAD
UNDERWOOD LINDA	0083	1019	16		101916	01031 01340	2	205 PASCACK ROAD
UNDERWOOD STEVEN & NATALIE	0195	2209	11		220911	09635 00274	2	44 FAIRVIEW AVE
UNGER STUART & JODY	0033	607	1		060701	08210 00829	2	4 COLEBROOK DRIVE
UNGER, LAUREN	0049	716	5		071605	04436 01870	2	21 NO FIFTH ST
UNITED METHODIST CHURCH OF P R	0157	1808	1		180801		15D	130 BERTHOUD ST
UNITED METHODIST CHURCH PARK RIDGE	0158	1808	15		180815		15D	58 HIGHVIEW AVE
UNITED METHODIST CHURCH PARK RIDGE	0158	1808	16		180816		15D	64 HIGHVIEW AVE.
UNITED STATES POSTAL SERVICE	0137	1601	3		160103	08255 00758	15C	16 PARK AVE
UNKEL, TONY & MARIE JAIME	0209	2307	4		230704	03928 00577	2	8 MAYO DRIVE
UPERSON, MARSHALL PHUA ETAL	0121	1402	2	C3159		03863 00072	2	159 NO MAPLE AVE
URBAN, FRANCES	0165	1909	20		190920		2	89 KINDERKAMACK RD
URBANIAK STANLEY & EMILY	0024	601	23		060123		2	282 SPRING VALLEY
URCIOLI, LINDA	0004	103	3	C0024		03075 00734	2	24 SHERWOOD DOWNS
URMANOWICZ LISA	0203	2303	64		230364	08171 00348	2	21 CLIFFORD DRIVE
US BANK TRUST C/O HUDSON HOMES MGT	0086	1102	13		110213	02591 02110	2	46 MIDLAND AVENUE
USTUNDAG, OZAN	0206	2304	31		230431	04358 01957	2	261 VITMAR PLACE
UZZALINO ANTOINETTE	0136	1516	1	C0525		00467 01308	2	52E HAWTHORNE AVE
VAIDHYANATHAN VISWANATHAN & KETAKI	0216	2406	20		240620	00465 01890	2	7 STURMS PLACE
VALAS STEVEN & JOAN A	0071	905	10		090510		2	7 PINE DRIVE
VALENZA JOSEPH & ALEKSANDRA REV TST	0010	103	3	C0222		03069 01711	2	222 CAMBRIDGE OAKS
VALLA JOHN E JR & DIANE	0128	1501	18		150118		2	67 MILL ROAD
VALLONE RAFFAELLO & THERESA	0130	1504	7		150407	08476 00015	2	24 STORMS AVE
VAN BRAMER, JOHN J	0179	2008	6		200806	04986 00669	2	84 LILLIAN STREET
VAN JAECKEL, RICHARD C & ANGELA N	0052	801	12		080112	04457 00163	2	10 SO FIRST ST
VAN OVERLOOP MARK E	0142	1604	3	C0231		08474 00910	2	23A SO MAPLE AVE
VAN RIPER, LAURA TRSTE	0122	1402	2	C4183		04119 01515	2	183 NO MAPLE AVE
VAN, KAREN & BAGAROZY, LOGAN SIMS	0201	2303	31		230331	05210 01187	2	21 FAIRVIEW AVE
VANDER VLIET, HOWARD & R.	0073	906	4		090604		2	117 GLENDALE RD.
VANDERBECK LEIGH ANN	0119	1402	2	C2113		08459 00150	2	113 NO MAPLE AVE
VANDERWEIT MARK & ELAINE F	0102	1206	5		120605		2	51 BRAEMAR DR
VANGELAKOS GEORGE & MICHELLE	0170	1916	10		191610	08048 00312	2	181 MORNINGSIDE AVENUE
VANORE, PASCHAL J & EIGNER, EVELYN	0206	2304	36		230436	02091 01324	2	241 VITMAR PLACE
VANOVERLOOP, AMY	0120	1402	2	C3151		03295 01777	2	151 NO MAPLE AVE
VARGHESE THOMAS & AXINIA	0076	1001	32			08773 00996	2	120 GRAND AVENUE
VARIAN, RICHARD & YOLANDA	0166	1912	5		191205		2	156 PARK AVE
VARJIAN, GARY & DORIS	0177	2005	33		200533		2	13 WIELD COURT
VARNEY, MARK A & ROSEMARY J	0054	804	4		080404	03411 00431	2	9 WINDSOR DRIVE
VASCO FRANCISCO B	0166	1912	1		191201		2	140 PARK AVE

TAXING DISTRICT NO. 47 PARK RIDGE BOR

COUNTY NO. 02 BERGEN

NAME OF OWNER ADDITIONAL OWNERS	PAGE NO.	BLOCK NO.	LOT NO.	LOT QUALIF.	ACCOUNT NO.	DEED BOOK	DEED PAGE	CLASS	PROPERTY LOCATION
VASCO FRANCISCO B & MARIA	0097	1202	47		120247	08548	00308	2	36 WEST PARK AVE
VASOLL ROBERT S	0038	702	6		070206	08985	00266	2	31 RUTH PLACE
VASTI CHRISTOPHER & NICOLE	0059	808	6		080806	00767	01500	2	10 THIRD STREET
VAUGHAN XAVIER & BARBARA	0211	2402	15		240215			2	303 PARK AVENUE
VAZ HOWARD A & JANICE K ALVORD-VAZ	0018	403	2		040302			2	143 SPRING VALLEY
VECCHIONE, JOHN V & DENISE	0202	2303	55		230355	03132	01232	2	2 LORRAINE DRIVE
VELASCO AUGUSTIN & SILVIA	0054	804	6		080406	08888	00366	2	13 WINDSOR DRIVE
VELEZ, ARLENE	0145	1604	3	C1031		05161	01590	2	103A SO MAPLE AVE
VELIOTIS NICHOLAS & GRACE	0005	103	3	C0033		08059	00075	2	33 SHERWOOD DOWNS
VELIS, CHRISTOPHER & GABRIELLE ETAL	0091	1108	1		110801	03662	00331	2	24 COLONY AVE
VELLA TODD M & PATRICIA A	0073	907	32			00266	02447	2	17 AWASHAWAUGH RD
VENICE RALPH & CHRISTINE	0028	604	29		060429	08316	00587	2	108 COLONY AVE
VENKATACHALAM SHANNUGAM & SANGEETHA	0150	1705	8		170508	00663	01363	2	25 BROADWAY
VENUSTI, JAMES J & CHRISTINE & ELISE	0044	708	4		070804	02106	02168	2	137 NORTH AVE
VERA-MATICH, MILDRED & PAUL	0024	601	26		060126	04172	01982	2	288 SPRING VALLEY RD
VERDUCCI JOSEPH C & MARY R	0226	2505	5		250505	09320	00211	2	251 ELLIN DRIVE
VERGHESE, ARUN & VEENA M	0100	1203	29		120329	03401	00817	2	1 FREDERICK COURT
VERMA ARUN	0012	103	3	C0250		01178	00608	2	250 BEARWOODS RD
VERMANDEL, JOHANNES ETAL	0047	713	3		071303	05117	01816	2	9 NORTH THIRD STREET
VERMIGLIO-KOHN VALERIE	0179	2007	1.01		200701	05038	00075	15F	82 RIVERVALE RD
VERO DONNA M	0017	203	1		020301			2	180 NORTH AVENUE
VETSAS PHILIP & ANNA M	0114	1401	5	C1053		08750	00910	2	105C HAWTHORNE AVE
VIAPIANO, SCOTT & STEPHANIE	0126	1406	14		140614	04796	01328	2	84 HIGHVIEW AVE
VICARI DOMINICK G & SUSAN C	0178	2005	49		200549	08381	00029	2	122 ROYAL DRIVE
VICINI LISA A	0200	2303	14		230314	00292	01126	2	241 ROCK AVE
VICK, NORMAN	0119	1402	2	C2119		04043	01052	2	119 NO MAPLE AVE
VIDELOV, BORIS & VIDELOVA, SNEJANA	0191	2206	5		220605	08491	00015	2	16 HENRY AVE
VIENTI, CARLO & DANISE	0007	103	3	C0148		04727	00879	2	148 ASHLEY PLACE
VIERING WARREN W JR & CLARK KAREN	0161	1904	3		190403	08367	00308	2	54 TERRACE STREET
VIGNEAUX JAY & ALISON	0105	1305	2		130502	09449	00415	2	62 FOURTH STREET
VIJAYAN CHERUVATTATH & RADHIKA	0002	102	4		010204			2	227 EMILY DRIVE
VILLANI JOHN & MAURA	0081	1015	8		101508	01289	02493	2	96 LAWN STREET
VILLANO THOMAS J & JACQUELINE A	0024	602	3		060203	07817	00891	2	5 TERRACE CIRCLE
VINAGRE CELIO J & ANA PAULA	0175	2005	9		200509	08209	00403	2	129 SIBBALD DRIVE
VINAS, ALYSSA	0141	1604	3	C0052		01813	01828	2	5B SO MAPLE AVE
VINCI GENE M & DONA M	0104	1302	8		130208	08748	00001	2	116 GLENDALE ROAD
VIOLA RAN J	0092	1110	7		111007	01263	02197	2	154 PASCACK RD
VISCOVIC JOHN & LAUREN	0215	2406	12		240612	08844	00098	2	8 HARDING COURT
VISICH EDWARD T. JR	0218	2408	9		240809	08029	00163	2	32 GROBEL PLACE
VITALE LUIGI & DONNA	0024	602	2		060202	09466	00036	2	3 TERRACE CIRCLE
VITERITTI, JENNY	0090	1107	5		110705	03152	01626	2	35 SUMMIT ST
VLASOVA, NATALIA	0028	604	22		060422	03414	01234	2	5 COLEBROOK DRIVE
VOGEL, TIMOTHY A & MEISTEIN, KERRY	0194	2208	13		220813	02992	01699	2	2 CROSSLEY PLACE
VOGRIN VINCENT	0119	1402	2	C2109				2	109 NO MAPLE AVE
VOKES, SARAH & BIGELOW, KEVIN	0223	2501	21		250121	03435	01216	2	233 ELLIN DRIVE
VOLZA, MICHELE & PEGGYANN C	0142	1604	3	C0212		03306	02072	2	21B SO MAPLE AVE
VON AUTENREID RONALD & JONELLE	0186	2103	27		210327	00031	00057	2	10 BONA COURT
VON BRADSKY PETER & BARBARA	0150	1702	4		170204	08426	00610	2	9 HILLSIDE AVENUE
VON CAPPEIN GARY & ALBA	0215	2406	11		240611	09092	00177	2	6 HARDING COURT
VON DER LIETH ERIC R & ERICA M	0134	1511	2		151102	08183	00919	2	74 PERRY ST
VOSKIAN VICTORIA A	0151	1705	21			09597	00243	2	97 MAPLE TERR
VSK HOLDINGS LLC	0092	1201	1		120101	04997	01656	2	67 RIDGE AVE
WACHT, ROBERT	0222	2501	9		250109	03587	00965	2	242 KNOLL DRIVE
WACHTEL, ASAF & ORNA	0185	2103	13		210313	04363	01874	2	2 BONA COURT
WACRAW, ALEKSANDRA	0024	601	25		060125	04509	00899	2	286 SPRING VALLEY
WADHWANI, ANIL & SAVITA	0009	103	3	C0209		01638	00926	2	209 BEARWOODS RD
WAGNER JOHN & AMARA	0037	701	13		070113	01423	01672	2	164 MIDLAND AVENUE
WAGNER, ERIC & CAROLYN TRSTES	0072	905	25		090525	04785	01939	2	10 AWASHAWAUGH RD
WAHDAT, MOHAMMED & QUDSIA	0094	1201	24		120124	03038	00931	2	9 FOURTH STREET
WAIN ALAN P & BARBARA	0005	103	3	C0031		08595	00081	2	31 SHERWOOD DOWNS
WAIYIP INTERNATIONAL CORP	0160	1902	7		190207	08421	00939	4A	83 BROADWAY
WALDER TODD & JULIE	0109	1312	1		131201	09114	00104	2	65 FREMONT AVE
WALDORF, ROBERT & MICHELLE	0101	1203	42			04534	01870	2	10 FREDERICK COURT
WALDT GEORGE	0121	1402	2	C4167				2	167 NO MAPLE AVE
WALDT GEORGE C	0120	1402	2	C3139		00189	00373	2	139 NO MAPLE AVE
WALDT RONALD & DOROTHY	0117	1402	2	C1215		08726	00883	2	215 NO MAPLE AVE
WALDT RONALD G & DOROTHY	0116	1402	2	C1193				2	193 NO MAPLE AVE
WALDT RONALD G & DOROTHY	0117	1402	2	C1213		07961	00337	2	213 NO MAPLE AVE

TAXING DISTRICT NO. 47 PARK RIDGE BOR

COUNTY NO. 02 BERGEN

NAME OF OWNER ADDITIONAL OWNERS	PAGE NO.	BLOCK NO.	LOT NO.	LOT QUALIF.	ACCOUNT NO.	DEED BOOK PAGE	PROPERTY CLASS LOCATION
WALDT RONALD G & DOROTHY A	0047	714	4		071404		2 83 COLONY AVE
WALDT RONALD G & DOROTHY A	0119	1402	2				2 115 NO MAPLE AVE
WALDT RONALD G & DOROTHY A	0134	1511	4	C2115	151104		2 37 HAWTHORNE AVE
WALKER EUGENE P & MARYANNE C	0211	2402	13		240213	07848 00855	2 229 CAPRI TERRACE
WALKER WILLIAM D & AGER JOAN A	0177	2005	35		200535		2 17 WIELD COURT
WALLACE, JOHN & GAYLE	0016	103	3	C0314		04451 00763	2 314 FORESTER WAY
WALLUM,ROBERT&MARIE-CLAIRE(NAJJAR)	0058	807	3		080703	04436 00547	2 1 EVELYN STREET
WALSH AUDRA	0206	2304	30		230430	00210 02359	2 265 VITMAR PLACE
WALSH THOMAS J & CHRISTINA SANTA M	0025	603	5		060305	09086 00189	2 121 SPLIT ROCK LAN
WALSH THOMAS P & O'DONNELL DENISE T	0211	2402	9		240209	00413 01950	2 8 STURMS PLACE
WALSH, MONA	0077	1006	6.01			02785 02288	2 2 WILLIAM J MURPHY WAY
WALSH, SUSAN	0077	1006	6.03			02838 01704	2 6 WILLIAM J MURPHY WAY
WALTER ERIC J & DANIELLE M	0193	2207	15		220715	08769 00787	2 5 NEW STREET
WANG SZU-WEI & DEBBY	0227	2506	4			01076 01250	2 269 ELLIN DR
WANG, XIAOWU & HU, LIN	0020	502	2		050202	02850 00224	2 7 GLEN BROOK DRIVE
WANSING, REBECCA	0159	1809	6		180906	02008 00845	2 194 PARK AVE
WARD, JOHN A	0045	708	18		070818	02591 01382	2 144 RIDGE AVE
WARHOL JEANNETTE L & DANIEL TRUSTEE	0088	1104	11		110411	07733 00421	2 36 RIDGE AVE
WARNER ALLA	0136	1516	1			08525 00065	2 56B HAWTHORNE AVE
WARNER,JANINE	0192	2207	11	C0562	220711	05047 00655	2 59 FAIRVIEW AVE
WASSERMAN, CARRIE BROOKE	0094	1201	19		120119	05064 01471	2 31 FOURTH STREET
WATERS,GREGORY JOHN&STEPHANIE ROSE	0054	803	7		080307	02241 02127	2 8 WINDSOR DRIVE
WATSON ROGER & CONSTANCE	0045	709	3		070903		2 125 COLONY AVE
WATSON, ROGER P & CONSTANCE	0028	604	32		060432	02593 01390	2 114 COLONY AVE
WAXMAN,RACHEL	0030	605	5		060505	03899 00115	2 122 SPLIT ROCK LAN
WEBER, MARK A & NANCY PAULINO OLIVO	0015	103	3	C0293		04128 00374	2 293 CHELSEA MANOR
WEBSTER DANIEL JOHN & JUDITH ANN	0098	1202	57		120257		2 48 WEST PARK AVENUE
WEINER PHYLLIS TRUST	0007	103	3	C0149		08772 00816	2 149 ASHLEY PLACE
WEINER, HARVEY R & GAIL RR	0004	103	3	C0016		02865 02236	2 16 FOX HOLLOW
WEINSTEIN STUART E & STACY	0123	1403	2	C0086		00465 00593	2 86 HAWTHORNE AVE
WEISS HENRY & MAUREEN J	0084	1019	21		101921	08056 00556	2 229 PASCACK RD
WEISS, LEIGH & DARA	0036	608	26		060826	04003 01272	2 8 MARTI ROAD
WEISSENBOEN RICHARD & THERESA	0151	1705	15			08189 00662	2 2 CHADWICK CT
WELLS LINDA DIMAURO	0209	2401	2		240102		2 251 PARK AVENUE
WELLS, PHILIP DIMAURO	0160	1902	6		190206	02344 00838	2 99 ROLAND ST
WELSH ROBERT & HEATHER	0142	1604	3	C0172		89931 00388	2 17B SO MAPLE AVE
WENDLAND, JASON & KRISTEN	0140	1603	14		160314	02618 00118	2 40 SOUTH MAPLE AVE
WENNING, PETER & ERIKA	0221	2411	9		241109	02350 00355	2 31 GROBEL PLACE
WEPLER,KIM U & BONNIE	0141	1604	3	C0091		03514 00998	2 9A SO MAPLE AVE
WERNER, ERIC & PATRICIA	0093	1201	4		120104	04775 01773	2 16 SO FIFTH ST
WESSON, MICHAEL & MICHELLE	0011	103	3	C0236		04448 00197	2 236 CAMBRIDGE OAKS
WETZEL,CHRISTOPHER G&ALAINA M	0038	702	8		070208	05053 01995	2 23 RUTH PLACE
WETZELBERGER ROBERT & ROSEMARY	0079	1010	1		101001	08046 00582	2 95 LAWN ST
WHALEN, JASON & SUZANNE	0050	717	8		071708	03646 00915	2 59 LOUVILLE AVE
WHALEN, JASON ETAL	0042	707	17		070717	01531 02264	2 104 NORTH AVE
WHARTON PAUL H. & LAURIE C.	0097	1202	52		120252	07965 00680	2 17 SO FIFTH STREET
WHITE,KEVIN & ENGLISHMEN,ELLEN	0095	1202	15		120215	03674 00153	2 11 SIXTH ST
WHITED, KENNETH E & GABRIELLE	0186	2103	30		210330	03377 00709	2 4 BONA COURT
WHITEFLEET, BARBARA & MATTHEW	0022	503	15		050315		2 10 VILLA COURT
WHITFORD STACIE	0164	1909	6		190906	08274 00784	2 32 CHESTNUT AVE
WIENER, GREGORY A & BROOKE	0151	1705	18			02430 01701	2 8 CHADWICK CT
WILDRICK, DONALD S & HEIDI T	0102	1206	4		120604	07654 00908	2 45 BRAEMAR DR
WILKES, BARRY C	0096	1202	25		120225	03036 02044	2 27 RIDGE AVE
WILLIAMS, JOSEPH A TRSTE	0214	2404	15		240415	04675 00311	2 8 GROBEL PLACE
WILLIAMS, MEGAN	0123	1403	2	C0094		02128 02213	2 94 HAWTHORNE AVE
WILSON, CALVIN J & RYAN	0083	1019	15		101915	04557 01712	2 203 PASCACK RD
WINDWARD LLC	0130	1504	15		150415	09182 00162	4A 9 PARK AVE
WINROW, HAROLD & GLORIA	0120	1402	2	C3147		03272 01773	2 147 NO MAPLE AVE
WINSTON ROBERT D & RENA L	0008	103	3	C0182			2 182 CAMELOT GATE
WINTER-ROACH SHAWN A	0109	1311	16		131116	09280 00250	2 51 LEACH AVE
WISE CHRISTOPHER & HEIDI	0167	1912	8		191208	08377 00259	2 32 RIVERVALE RD
WISS, TIMOTHY J & JULIE E	0221	2411	16			02918 02402	2 257 KNOLL DRIVE
WITKO,SUSAN E	0164	1909	9		190909	04704 01035	2 48 CHESTNUT AVE
WITTENBURG ELENI C	0224	2503	11		250311	01262 01095	2 237 PROSPECT AVE
WITTRICK CHRIS	0177	2005	36		200536	09039 00020	2 4 KING ROAD
WOELK, SCOTT & KRISTINE	0171	1918	4		191804	02929 00983	2 72 RIVERVALE RD
WOLFF HEATHER & VANNUCCI II STEVEN	0128	1501	13		150113	00923 00852	2 5 QUACKENBUSH LANE
WOLMER EILEEN	0003	103	3	C0010		08485 00259	2 10 FOX HOLLOW

TAXING DISTRICT NO. 47 PARK RIDGE BOR

COUNTY NO. 02 BERGEN

NAME OF OWNER ADDITIONAL OWNERS	PAGE NO.	BLOCK NO.	LOT NO.	LOT QUALIF.	ACCOUNT NO.	DEED BOOK	DEED PAGE	CLASS	PROPERTY LOCATION
WOLOSZ JOHN M & FRANCE ANN MCKEAN	0074	1001	9		100109	09081	00043	2	91 LAFAYETTE AVE
WONG CEEKAY C & INGRID TO-YING C	0023	601	4		060104			2	115 WARREN RD
WONG DANIEL	0037	701	5		070105	04073	01821	2	151 MOUNTAIN AVE
WOOD JAMES W & JOANN M	0112	1315	11			08411	00410	2	27 LEACH AVENUE
WOODS PATRICIA	0044	708	14		070814			2	126 RIDGE AVE
WOODS, PAMELA	0015	103	3	C0302		03238	02097	2	302 CHELSEA MANOR
WU ZHICAI & PENG ZHANG	0124	1403	2	C0112		01157	02392	2	112 HAWTHORNE AVE
WYNOHRADNYK, MARIA & JOHN	0027	604	16		060416	03823	01028	2	191 ALBERON DR
WYPLER CAROL J	0107	1308	4		130804	00214	00199	2	78 SOUTH FIFTH STR
XANIAN PROPERTIES LLC	0149	1701	3		170103	04657	00989	2	31 PASCACK RD
XANLAN PROPERTIES LLC	0081	1016	3		101603	04726	00460	2	204 PASCACK RD
YACKNOWITZ, CATHERINE N	0108	1311	5		131105	01898	00504	2	36 FREMONT AVE
YASER, JANET	0043	707	22		070722			2	132 NORTH AVE
YAKHNICH VLADIMIR & MARINA	0203	2303	61		230361	00248	02364	2	27 CLIFFORD DR
YAN CHARLENE	0026	603	18		060318	08816	00183	2	184 GRAND AVE
YANG UN MIN & SONGSOOK	0218	2408	15		240815			2	237 CAPRI TERRACE
YANNI, BRENDA A (LE)	0110	1313	6		131306	01479	01677	2	38 GLENDALE ROAD
YARENIS JOHN & LISA	0111	1315	5		131505	01090	00281	2	73 ANN TERRACE
YEE,ARTHUR&TONG,AMY CHUI MAN	0034	608	9		060809	04018	00946	2	85 NORTH FIFTH STR
YI, SANG HAK & PARK JIN HEE	0063	901	19		090119	09120	00726	2	84 SECOND STREET
YIN BRENDA	0215	2406	10		240610	08621	00529	2	4 HARDING COURT
YOU IRIS HAN	0104	1302	4		130204	00767	01264	2	96 GLENDALE ROAD
YOUNGHANS, MATTHEW & TOMBARI,AMANDA	0060	808	24		080824	02377	01725	2	25 SECOND STREET
YOUNGMAN GEORGE & JUDITH	0025	603	10		060310			2	6 TERRACE CIRCLE
YOUVAN, TYLER & KATHRYN	0207	2305	7		230507	04200	00396	2	240 VITMAR PLACE
YU HAO (KENT) & MARY R	0029	604	36		060436	00749	02015	2	130 COLONY AVE
YU,JERRY & ZHANG,XIAOLAN	0057	806	21			03975	00624	2	3 LAURIER WAY
ZACCARDI, CHRISTOPHER & SONIA	0219	2409	12		240912	02067	00762	2	247 KNOLL DRIVE
ZAFRAN, FRANK & DOLAN, PATRICIA ANN	0183	2102	7		210207	02576	01523	2	154 SIBBALD DRIVE
ZAIKOWSKI, WILLIAM & JENNIFER	0001	101	4		010104	04689	00342	2	285 SPRING VALLEY
ZAJAC,THOMAS & LINDA	0113	1316	21		131621			2	11 ORCHARD RD
ZAK PROPERTY LLC C/O KEN KOURY	0133	1510	5		151005	00580	00244	2	48 NO MAPLE AVE
ZAKIAN LEON & LEE & MARLIN PATRICIA	0127	1406	27		140627	00730	00378	2	103 OAK AVENUE
ZAMORA,YAMEL	0021	502	9		050209	05018	00319	2	100 GREENBROOK PLA
ZAMPINO, STEVEN M & PAULETTE M	0077	1006	6.02			02340	00001	2	4 WILLIAM J MURPHY WAY
ZANFARDINO EVONNE	0037	701	9		070109	00720	02134	2	148 MIDLAND AVE
ZANOSKY JAMES W & ELIZABETH A	0178	2005	44		200544			2	20 KING ROAD
ZAPOLINSKI A. & MENGARELLI, L.	0017	103	3	C2561		08891	00480	2	256 BEARWOODS RD
ZASLAVSKY, ANGELIE	0028	604	26		060426	02639	02068	2	102 COLONY AVE
ZAWARTKAY PAUL E & JANICE L	0066	902	10		090210	09212	00444	2	8 MAPLELEAF DRIVE
ZAYAS, DANIEL & DAVID, MARIA	0068	903	11		090311	02581	01306	2	10 W PINE DRIVE
ZAZZERA, ROBERT & JESSICA	0173	2003	13		200313	02256	01130	2	11 KING ROAD
ZEGLA ANDREW K & DE LAURA STACEY L	0103	1301	8		130108	07815	00835	2	84 THIRD STREET
ZEGLA KURT & ANNA	0173	2003	21		200321			2	3 DUKE COURT
ZELIKOVSKY, ALEXANDER & SALLY JEAN	0071	905	17		090517	02579	00343	2	21 JENNY LANE
ZEMAN M. & MCKAY, T.	0126	1406	21		140621	00464	00035	2	79 OAK AVE
ZHANG BEN & PING QIAN	0101	1203	39			09625	00219	2	4 FREDERICK COURT
ZHANG CHUN & LING JIE	0060	808	28		080828	01551	00479	2	9 SECOND STREET
ZHANG CUNGEN & YAMIN MEI	0026	603	23		060323	01469	02361	2	174 GRAND AVENUE
ZHANG XING & SHA YING	0031	605	20		060520	08698	00322	2	168 GRAND AVE
ZHAO, XIAO NAN & YI, MIN	0179	2007	6		200706	02586	00757	2	79 LILLIAN STREET
ZHOU TIEPENG & WANG MAN	0168	1912	22		191222	00742	00728	2	65 CHESTNUT AVE
ZHU, LI & BING	0037	701	10		070110	01891	00125	2	152 MIDLAND AVE
ZHURAVKOV, SVETLANA	0120	1402	2	C3148		03003	00906	2	147A NO MAPLE AVE
ZICCHINO, HENRY A & JOAN A TRSTE	0132	1506	14		150614	02127	01784	2	33 NO MAPLE AVE
ZIEGEL MICHAEL G & PATRICIA LYNN	0080	1012	1		101201	08273	00226	2	68 SUMMIT STREET
ZIELINSKI, YVONNE M	0206	2304	33		230433	01839	01405	2	253 VITMAR PLACE
ZIMMERMANN, LOUIS FERNANDO ETAL	0198	2302	14		230214	04741	01577	2	95 RIVERVALE RD
ZINK, KEVIN & RENEE	0173	2003	23		200323	02502	02458	2	82 CHESTNUT AVENUE
ZITOMER,MAX&RACHEL	0109	1311	18		131118	05033	00572	2	70 ANN TERRACE
ZOCCO MICHAEL	0119	1402	2			08979	00234	2	111 NO MAPLE AVE
ZUCARO ANDREW & LORI	0005	103	3	C0028		00170	02173	2	28 SHERWOOD DOWNS
ZUCCARO JOSEPH & SUSAN	0176	2005	23		200523	08405	00133	2	8 QUEEN COURT
ZUCCONI, WAYNE & JOANNE	0042	707	8		070708	01763	00636	2	151 MIDLAND AVE
ZUK,HARRIET J	0078	1007	7		100707			2	45 CIRCLE DRIVE
ZULAUF HENRY A JR & DONNA	0177	2005	31		200531			2	5 QUEEN COURT
ZULLI, ANNA	0036	608	32			07669	00271	2	12 CATHERINE TERRACE
ZUNGOLI SEAN R & DENISE	0173	2003	26		200326	08102	00923	2	3 JOHN COURT

TAXING DISTRICT NO. 47 PARK RIDGE BOR

COUNTY NO. 02 BERGEN

NAME OF OWNER ADDITIONAL OWNERS	PAGE NO.	BLOCK NO.	LOT NO.	LOT QUALIF.	ACCOUNT NO.	DEED BOOK PAGE	PROPERTY CLASS LOCATION
ZURAIK RUBY & EDWARD	0053	803	4		080304		2 126 SPRING VALLEY
ZWERLE, DANIEL J	0089	1104	18		110418	07692 00181	2 20 RIDGE AVE
ZYSK, CRAIG & CORSO, KRISTA	0062	809	23		080923	03584 01794	2 9 THIRD STREET
00154 LIANO LOUIS & JENISE	0216	2406	18		240618	09365 00297	2 227 SHAW PLACE
100 COLONY AVE LLC	0032	606	2		060602	05107 00245	2 100 COLONY AVE
110 HILTON LLC	0103	1206	8		120608	03260 00021	4A 74 PASCACK ROAD
126 PARK AVENUE LLC	0164	1909	2		190902	04973 00245	4A 126 PARK AVENUE
130 KINDERKAMACK RD LLC NJ	0153	1803	1		180301	04653 01345	4A 130 KINDERKAMACK ROAD
14 PARK AVE REALTY LLC C/OMOSCHELLA	0137	1601	2		160102	08455 00343	4A 14 PARK AVE
14 THIRD STREET	0059	808	7		080807	04798 01489	2 14 THIRD STREET
144 MIDLAND AVE CO.	0041	706	14		070614	07691 00784	2 144 MIDLAND AVE
15 FAIRVIEW AVENUE CO	0201	2303	30		230330	08953 00315	2 15 FAIRVIEW AVENUE
151 KINDERKAMACK ROAD LLC	0155	1804	6		180406	08612 00138	4A 151 KINDERKAMACK R
156 PARKRIDGE PROPERTY LLC NJ	0153	1801	1		180101	05028 00543	4A 156 KINDERKAMACK R
165 FREEMONT AVENUE LLC	0068	903	5		090305	01833 01671	2 165 FREMONT AVE
174 LEACH AVE CORP	0055	804	12		080412	00519 02348	2 174 LEACH AVE
176 KINDERKAMACK ROAD LLC	0125	1405	8		140508	02363 01362	4A 176 KINDERKAMACK R
18 WIELD COURT	0180	2009	3		200903		2 18 WIELD COURT
180-182 KINDERKAMACK ROAD LLC	0125	1405	7		140507	04665 01432	4A 180-182 KINDERKAMACK RD
187 MNTVW DR LLC C/O P&A AUTO PARTS	0135	1513	4		151304	08068 00998	4A 5 HAWTHORNE AVE
192 KINDERKAMACK LLC NJ	0124	1405	4		140504	04911 01679	4B 192 KINDERKAMACK ROAD
2 PAR-RIDGE LLC D/B/A ANGIE REALTY	0197	2301	26		230126	02286 00995	4C 56 OAK AVE
21 CHESTNUT AVE	0168	1912	29		191229	08655 00181	2 21 CHESTNUT AVE
2102 HAWTHORNE LN LLC	0117	1402	2	C1205		05169 00837	2 205 NO MAPLE AVE
223 NO MAPLE AVE	0117	1402	2	C1223		03458 00302	2 223 NO MAPLE AVE
225 BRAE LLC NJ	0018	301	2		030102	03988 01664	4A 1 PIM PLAZA
227 NO MAPLE AVE CO.	0117	1402	2	C1227			2 227 NO MAPLE AVE
230 EMILY DRIVE	0001	101	12		010112		2 230 EMILY DRIVE
234 CAPRI TERRACE	0212	2403	5		240305	01577 01964	2 234 CAPRI TERRACE
236 CAPRI TERRACE	0212	2403	6		240306	03395 00333	2 236 CAPRI TERRACE
24 RIDGE AVENUE LLC	0089	1104	17		110417	05040 01922	2 24 RIDGE AVE
26 LAKEVIEW AVE CO.	0090	1107	8		110708	07666 00317	2 26 LAKEVIEW AVE
268 HAMPSHIRE RIDGE LLC	0013	103	3	C0268		03301 01178	2 268 HAMPSHIRE RIDGE
27 WILLET STREET LLC	0129	1503	8		150308	02488 01911	2 27 WILLET ST
28 HENRY AVE LLC	0190	2205	7		220507	05204 01584	2 28 HENRY AVE
291 PARK AVENUE	0212	2402	18		240218	04858 01261	15F 291 PARK AVENUE
3 BONA COURT	0186	2103	23		210323	00592 00710	2 3 BONA COURT
3 FAIRVIEW CT	0201	2303	29		230329	07781 00180	2 3 FAIRVIEW CT
303 ASSOCIATES, LLC	0015	103	3	C0303		08141 00546	2 303 CHELSEA MANOR
31 PINE RIDGE LLC	0067	902	20		090220	04497 01168	2 31 PINE DRIVE
333 PARK AVE NJ LLC	0223	2501	23		250123	04824 00280	2 333 PARK AVENUE
36 SUMMIT ST CO.	0092	1110	15		111015	01836 02196	2 36 SUMMIT ST
37 PASCACK ROAD LLC	0149	1701	1		170101	03555 00588	2 37 PASCACK RD
37-39 PARK LLC	0131	1505	4		150504	02912 01418	4A 37 39 PARK AVE
51 CHESTNUT AVENUE CO.	0168	1912	24		191224	02963 00124	2 51 CHESTNUT AVENUE
51 3RD STREET LLC	0061	809	15.01			01803 01885	2 51 THIRD ST
53-55 PROPERTY HOLDINGS LLC	0162	1904	13		190413	05006 00100	4A 53-55 BROADWAY
6 BONA COURT CO.	0186	2103	29		210329	09107 00364	2 6 BONA COURT
6 DENA COURT CO	0067	902	27			01760 01352	2 6 DENA COURT
6-4-3 REALTY LLC	0120	1402	2	C3127		02737 00159	2 127 NO MAPLE AVE
65 LOUVILLE AVENUE LLC	0050	717	7		071707	04104 00553	2 65 LOUVILLE AVENUE
69 KK LLC	0166	1910	1		191001	05046 01409	2 69 KINDERKAMACK RD
7 HAWTHORN AVENUE REALTY LLC	0135	1513	3		151303	03420 02237	4A 7 HAWTHORNE AVE
7 ONETO COURT	0057	806	10		080610		2 7 ONETO COURT
72 MOUNTAIN AVE	0048	714	13		071413		2 72 MOUNTAIN AVE
85-91 PARK AVENUE LLC	0154	1803	5		180305	04906 01129	4A 89 PARK AVE
88 CHESTNUT AVE	0173	2003	15		200315	03634 00391	2 88 CHESTNUT AVE
95 PARK AVE REALTY LLC C/O FORINO	0153	1803	4		180304	08573 00578	4A 95 PARK AVE
99 RIDGE AVENUE, CO.	0058	808	2		080802	02608 02175	2 99 RIDGE AVENUE

TAXING DISTRICT NO. 47 PARK RIDGE BOR

COUNTY NO. 02 BERGEN

NAME OF OWNER ADDITIONAL OWNERS	PAGE NO.	BLOCK NO.	LOT NO.	LOT QUALIF.	ACCOUNT NO.	-----DEED----- BOOK PAGE	-----PROPERTY----- CLASS LOCATION
------------------------------------	-------------	--------------	------------	----------------	----------------	-----------------------------	--------------------------------------

VERIZON NJ C/O GEO. STAVROU	0001	3000	1				6A VARIOUS
-----------------------------	------	------	---	--	--	--	------------

Block No. Lot No. Qualification Account No.	Land Dimensions Building Description Additional Lots Acreage	Prop. Class	Owner's Name Address City State Property Location	Billing Code Zip Code	Land Improvement Exemption Net Total	2024 Property Tax Special Dist	2024 Total Tax Deduction Net Tax	Amt.Billed 2024 1st Q 2nd Q Total	2nd Half 2024 3rd Q 4th Q Total	Preliminary 2025 Tax 1st Q 2nd Q Total
101 1 010101	134X100 1.0LT .3076	4A	CARSIL PROPERTIES LLC 295 SPRING VALLEY ROAD PARK RIDGE, NJ 295 SPRING VALLEY ROAD	07656 2C	315000 326000 641000	2081968	2081968 00	510397 510396	531870 529305	520492 520492
101 2 010102	100X100 1.0LT 1SF .2296	2	GARCIA, AMAURYS F 289 SPRING VALLEY RD PARK RIDGE, NJ 289 SPRING VALLEY	07656	231800 71800 303600	986093	986093 00	241742 241741	251912 250698	246524 246523
101 3 010103	100X100 1.0LT 1SF1G .2296	2	PEDRAZZO PROPERTIES LLC 35 WEISS ROAD UPPER SADDLE RIVER, NJ 287 SPRING VALLEY	07458	231800 100800 332600	1080285	1080285 00	264833 264833	275975 274644	270072 270071
101 4 010104	100X100 1.0LT 1SF2G .2296	2	ZAİKOWSKI, WILLIAM & JENNIFER 285 SPRING VALLEY RD PARK RIDGE, NJ 285 SPRING VALLEY	07656	231800 108600 340400	1105619	1105619 00	271044 271043	282447 281085	276405 276405
101 5 010105	100X100 1.0LT 1SF2G .2296	2	SMILON, DAVID & SUSAN ANN 283 SPRING VALLEY RD PARK RIDGE NJ 283 SPRING VALLEY	07656-1017	231800 121200 353000	1146544	1146544 00	281077 281076	292902 291489	286636 286636
101 6 010106	100X100 1.0LT 1SF1G .2296	2	TAWALARE SUDHIR & DERHAM CATHRYN 281 SPRING VALLEY RD PARK RIDGE NJ 281 SPRING VALLEY	07656-1017	231800 124800 356600	1158237	1158237 00	283943 283943	295889 294462	289560 289559
101 7 010107	100X100 1.0LT 1SF2G .2296	2	SIMPSON DAVID & MIRI BARNEE 279 SPRING VALLEY ROAD PARK RIDGE N J 279 SPRING VALLEY	00660 07656	231800 267800 499600	1622701	1622701 00	397807 397806	414543 412545	405676 405675
101 8 010108	109X100 1.0LT 1SF2G .2502	2	EPSOM KAREN L & FELLOWS ROBERT T 1417 WICKLOW DRIVE PALM HARBOR, FL 277 SPRING VALLEY RD	00660 34684	230600 240900 471500	1531432	1531432 00	375432 375432	391227 389341	382858 382858
101 9 010109	108X100 1.0LT 1SF1G .2479	2	SALAMAT, MELVIN & MARIA GALAN 224 EMILY DR PARK RIDGE, NJ 224 EMILY DRIVE	07656	257100 119300 376400	1222547	1222547 00	299709 299708	312318 310812	305637 305637
101 10 010110	100X104 1.0LT 1SF1G .2388	2	IMHOFF HARRY J & CAROL 226 EMILY DR PARK RIDGE NJ 226 EMILY DRIVE	07656-1011	258000 114100 372100	1208581	1208581 00	296285 296285	308750 307261	302146 302145
101 11 010111	43000 SF 1SF1G .9871	2	PETERSON, JOHN F & SUTEWART, MADISEN 228 EMILY DR PARK RIDGE, NJ 228 EMILY DRIVE	07656	395000 226600 621600	2018957	2018957 00	494949 494949	515773 513286	504740 504739
101 12 010112	130X330 1.0LT 1SF2G .9848	2	230 EMILY DRIVE 230 EMILY DRIVE PARK RIDGE N J 230 EMILY DRIVE	07656	396300 142400 538700	1749698	1749698 00	428940 428940	446986 444832	437425 437424
101 13 010113	66X437 1.0LT .6621	1	NOEVIR CO LTD 1095 MAIN ST IRVINE CA EMILY DRIVE	92714-6715	67300 0 67300	218590	218590 00	53588 53588	55842 55572	54648 54647
102 2 010202	150X364 1.0LT 1SF 1 1.2534	2	BUONAURO LINDA J 231 EMILY DR PARK RIDGE NJ 231 EMILY DRIVE	01977 07656-1055	409700 149700 559400	1816931	1816931 00	445423 445422	464162 461924	454233 454233

5833800

18948183

00

00

18948183

9290331

9657852

9474096

Block No. Lot No. Qualification Account No.	Land Dimensions Building Description Additional Lots Acreage	Prop. Class	Owner's Name Address City State Property Location	Billing Code Zip Code	Land Improvement Exemption Net Total	2024 Property Tax Special Dist	2024 Total Tax Deduction Net Tax	Amt.Billed 2024 1st Q 2nd Q Total	2nd Half 2024 3rd Q 4th Q Total	Preliminary 2025 Tax 1st Q 2nd Q Total
102 3 010203	150X401 1.0LT 1SB2G 1.3809	2	DE GIOVANNI KRISTON & NEWTON BRIAN 229 EMILY DR PARK RIDGE NJ 229 EMILY DRIVE	07656-1055	404500 70500 475000	1542800	1542800 00	378219 378219	394131 392231	385700 385700
102 4 010204	165X319 1.0LT 1SB2G 1.2083	2	VIJAYAN CHERUVATTATH & RADHIKA 227 EMILY DR PARK RIDGE NJ 227 EMILY DRIVE	07656-1055	397600 179900 577500	1875720	1875720 00	459835 459834	479181 476870	468930 468930
102 5 010205	112X130 1.0LT 1SF1G .3343	2	ROSAL BENJAMIN F & LISE R 225 EMILY DR PARK RIDGE NJ 225 EMILY DRIVE	07656-1055	284500 242300 526800	1711046	1711046 00	419465 419464	437113 435004	427762 427761
102 6 010206	108X93 1.0LT 1SF1G .2306	2	CHURCHILL VICTORIA 223 EMILY DR PARK RIDGE NJ 223 EMILY DRIVE	00660 07656-1055	260000 173200 433200	1407034	1407034 00	344936 344935	359448 357715	351759 351758
102 7 010207	137X107 1.0LT 1SF1G .3365	2	LICCARDO FAMILY TRUST OF 2000 221 EMILY DR PARK RIDGE, NJ 221 EMILY DRIVE	07656 R-20	268000 141200 409200	1329082	1329082 00	319576 319575	345784 344147	332271 332270
102 8 010208	190X100 1.0LT 1SF2G .4362	2	CYPRESS VIEW ASSOCIATES II LLC 4 KING ROAD PARK RIDGE, NJ 222 DOXEY DR	07656	295300 153800 449100	1458677	1458677 00	357596 357596	372641 370844	364670 364669
102 9 010209	150X100 1.0LT 1SF2G .3444	2	KO ALBINO & JOSEPHINE 224 DOXEY DR PARK RIDGE NJ 224 DOXEY DR	07656-1010	283800 148300 432100	1403461	1403461 00	344060 344060	358535 356806	350866 350865
102 10 010210	40001 SF 1SF2G .9183	2	CARTO, DULCIE & CHRISTOPHER 226 DOXEY DRIVE PARK RIDGE, NJ 226 DOXEY DRIVE	07656	361200 154500 515700	1674994	1674994 00	410627 410626	427902 425839	418749 418748
102 11 010211	106X160 1.0LT 1SF2G .3893	2	GLASNER DONALD & GAIL 227 DOXEY DRIVE PARK RIDGE NJ 227 DOXEY DRIVE	02640 07656-1010	316900 248900 565800	1837718	1837718 00	450519 450518	469473 467208	459430 459429
102 12 010212	120X120 1.0LT 1SF2G .3306	2	CYPRESS VIEW ASSOCIATES II LLC 4 KING RD PARK RIDGE, NJ 225 DOXEY DR	07656	285600 137900 423500	1375528	1375528 00	337212 337212	351399 349705	343882 343882
102 13 010213	122X133 1.0LT 1SF2G .3725	2	COZZI, CHRISTOPHER 223 DOXEY DR PARK RIDGE, NJ 223 DOXEY DRIVE	07656	299800 145000 444800	1444710	1444710 00	354172 354172	369073 367293	361178 361177
102 14 010214	111X120 1.0LT 1SF1G .3058	15F	NEW CONCEPTS FOR LIVING INC 68A W. PASSAIC STREET ROCHELLE PARK N J 221 DOXEY DRIVE	07662	*EXEMPT*	00	00 00 00	00 00 00	00 00 00	00 00 00
103 1 010301	128X337 1.0AC 1SF2G 1.0000	2	MAZZA JOHN 249 SPRING VALLEY RD PARK RIDGE NJ 249 SPRING VALLEY	07656-1056	303800 108700 412500	1339800	1339800 00	328454 328453	342272 340621	334950 334950
103 2 010302	100X339 1.0LT 1SS1G .7782	2	KRAFT ROLF & MARITZA A 245 SPRING VALLEY RD PARK RIDGE NJ 245 SPRING VALLEY	07656-1056	298800 100800 399600	1297901	1297901 00	318182 318181	331568 329970	324476 324475

6064800

19698471

00

00

19698471

9645698

10052773

9849237

Block No. Lot No. Qualification Account No.	Land Dimensions Building Description Additional Lots Acreage	Prop. Class	Owner's Name Address City State Property Location	Billing Code Zip Code	Land Improvement Exemption Net Total	2024 Property Tax Special Dist	2024 Total Tax Deduction Net Tax	Amt.Billed 2024 1st Q 2nd Q Total	2nd Half 2024 3rd Q 4th Q Total	Preliminary 2025 Tax 1st Q 2nd Q Total
103 3	.0000	1	BEAR'S NEST DEVELOPERS LLC 820 MORRIS TPKE - STE 301 SHORTH HILLS NJ BEAR'S NEST	07078	0 0 0	00	00 00 00	00 00 00	00 00 00	00 00 00
103 3 C0001	.0000	2	PAULSEN, JOHN & ANN BRITT 1 OXFORD WELLS PARK RIDGE, NJ 1 OXFORD WELLS	07656	295000 422000 717000	2328816	2328816 00 2328816	570912 570911 1141823	594931 592062 1186993	582204 582204 1164408
103 3 C0002	.0000	2	RAMOS, MIRIAM 2 OXFORD WELLS PARK RIDGE, NJ 2 OXFORD WELLS	07656	295000 189400 484400	1573331	1573331 00 1573331	385704 385703 771407	401931 399993 801924	393333 393333 786666
103 3 C0003	.0000	2	MINEO PETER 3 OXFORD WELLS PARK RIDGE NJ 3 OXFORD WELLS	07656	295000 189700 484700	1574306	1574306 00 1574306	385943 385942 771885	402180 400241 802421	393577 393576 787153
103 3 C0004	.0000	2	MINEO PETER 3 OXFORD WELLS PARK RIDGE NJ 4 OXFORD WELLS	07656 02640	295000 228000 523000	1698704	1698704 00 1698704	416439 416439 832878	433959 431867 865826	424676 424676 849352
103 3 C0005	.0000	2	FELDMAN CHARLES 5 OXFORD WELLS PARK RIDGE, NJ 5 OXFORD WELLS	07656 TWH	295000 318400 613400	1992323	1992323 00 1992323	488420 488420 976840	508969 506514 1015483	498081 498081 996162
103 3 C0006	.0000	2	CALCATERRA JENNA 10563 ELK RUN ROAD CATLETT, VA 6 OXFORD WELLS	00154 20119	295000 278600 573600	1863053	1863053 00 1863053	456729 456729 913458	475945 473650 949595	465764 465763 931527
103 3 C0007	.0000	2	NEUMAN, ROBERT & NATALIE TRSTES 7 FOX HOLLOW PARK RIDGE NJ 7 FOX HOLLOW	07656	295000 271000 566000	1838368	1838368 00 1838368	450678 450677 901355	469639 467374 937013	459592 459592 919184
103 3 C0008	.0000	2	KESTENBAUM ALICE 8 FOX HOLLOW PARK RIDGE, NJ 8 FOX HOLLOW	07656	295000 280000 575000	1867600	1867600 00 1867600	457844 457844 915688	477106 474806 951912	466900 466900 933800
103 3 C0009	.0000	2	GANDLER EDWARD & ELIZABETH 9 FOX HOLLOW PARK RIDGE NJ 9 FOX HOLLOW	07656	295000 117700 412700	1340450 V1	1340450 -25000 1315450	322363 322362 644725	336188 334537 670725	328863 328862 657725
103 3 C0010	.0000	2	WOLMER EILEEN 10 FOX HOLLOW PARK RIDGE N J 10 FOX HOLLOW	07656	295000 197400 492400	1599315	1599315 00 1599315	392074 392073 784147	408569 406599 815168	399829 399829 799658
103 3 C0011	.0000	2	OPRAY BRUCE & VENE CANDIDA D 11 FOX HOLLOW PARK RIDGE NJ 11 FOX HOLLOW	07656	295000 292000 587000	1906576	1906576 00 1906576	467399 467399 934798	487063 484715 971778	476644 476644 953288
103 3 C0012	.0000	2	POLLARD GEORGE E & MULLER LINDA A 12 FOX HOLLOW PARK RIDGE NJ 12 FOX HOLLOW	07656	295000 126400 421400	1368707	1368707 00 1368707	335540 335540 671080	349657 347970 697627	342177 342177 684354
103 3 C0013	.0000	2	MORANO, DAVID & FRANCES 13 FOX HOLLOW PARK RIDGE, NJ 13 FOX HOLLOW	07656	295000 400700 695700	2259634	2259634 00 2259634	553952 553951 1107903	577257 574474 1151731	564909 564908 1129817

7146300

23211183

00

25000

23186183

11367987

11818196

11593094

2024 REAL PROPERTY EXTENDED TAX DUPLICATE

TAXING DISTRICT NO. 47 PARK RIDGE BOR

COUNTY NO. 02 BERGEN

PAGE 4

Block No. Lot No. Qualification Account No.	Land Dimensions Building Description Additional Lots Acreage	Prop. Class	Owner's Name Address City State Property Location	Billing Code Zip Code	Land Improvement Exemption Net Total	2024 Property Tax Special Dist	2024 Total Tax Deduction Net Tax	Amt.Billed 2024 1st Q 2nd Q Total	2nd Half 2024 3rd Q 4th Q Total	Preliminary 2025 Tax 1st Q 2nd Q Total
103 3 C0014	.0000	2	RICCI STEVE & ZABALA INES 14 FOX HOLLOW PARK RIDGE NJ 14 FOX HOLLOW	07656	295000 156700 451700	1467122	1467122 00 1467122	359667 359666 719333	374798 372991 747789	366781 366780 733561
103 3 C0015	.0000	2	CENTRELLI, DONNA L & CARTER, D. 15 FOX HOLLOW PARK RIDGE, NJ 15 FOX HOLLOW	07656	295000 388300 683300	2219358	2219358 00 2219358	544078 544078 1088156	566968 564234 1131202	554840 554839 1109679
103 3 C0016	.0000	2	WEINER, HARVEY R & GAIL RR 16 FOX HOLLOW PARK RIDGE, NJ 16 FOX HOLLOW	07656	295000 263000 558000	1812384	1812384 00 1812384	444308 444307 888615	463001 460768 923769	453096 453096 906192
103 3 C0017	.0000	2	GRABER, STACI 17 FOX HOLLOW PARK RIDGE, NJ 17 FOX HOLLOW	07656	330000 237900 567900	1844539	1844539 00 1844539	484757 484757 969514	438649 436376 875025	461135 461135 922270
103 3 C0018	.0000	2	SCHWAMB DONALD R & JOANN M 18 FOX HOLLOW PARK RIDGE NJ 18 FOX HOLLOW	00660 07656	295000 141200 436200	1416778	1416778 00 1416778	347325 347324 694649	361937 360192 722129	354195 354194 708389
103 3 C0019	.0000	2	GALLO SR MICHAEL & ANTOINETTE 19 FOX HOLLOW PARK RIDGE NJ 19 FOX HOLLOW	07656	295000 317800 612800	1990374	1990374 00 1990374	516926 516925 1033851	479488 477035 956523	497594 497593 995187
103 3 C0020	.0000	2	HETTINGER, MARTIN & ELLEN 20 SHERWOOD DOWNS PARK RIDGE BOR, NJ 20 SHERWOOD DOWNS	07656	295000 324000 619000	2010512	2010512 00 2010512	492879 492879 985758	513615 511139 1024754	502628 502628 1005256
103 3 C0021	.0000	2	REGA, MATTHEW & ELENA 21 SHERWOOD DOWNS PARK RIDGE, NJ 21 SHERWOOD DOWNS	07656	295000 85800 380800	1236838	1236838 00 1236838	332992 332992 665984	286189 284665 570854	309210 309209 618419
103 3 C0022	.0000	2	FRIEDMAN BRUCE M & AMES ASHLEY 22 SHERWOOD DOWNS PARK RIDGE NJ 22 SHERWOOD DOWNS	00660 07656	295000 204100 499100	1621077	1621077 00 1621077	397409 397408 794817	414128 412132 826260	405270 405269 810539
103 3 C0023	.0000	2	LIEBERGALL, DAVID 23 SHERWOOD DOWNS PARK RIDGE, NJ 23 SHERWOOD DOWNS	07656	295000 415000 710000	2306080	2306080 00 2306080	565338 565337 1130675	589123 586282 1175405	576520 576520 1153040
103 3 C0024	.0000	2	URCIOLI, LINDA 24 SHERWOOD DOWNS PARK RIDGE, 24 SHERWOOD DOWNS	07656	295000 450200 745200	2420410	2420410 00 2420410	593366 593365 1186731	618330 615349 1233679	605103 605102 1210205
103 3 C0025	.0000	2	MCCUE JAMES & CONSTANCE 25 SHERWOOD DOWNS PARK RIDGE N J 25 SHERWOOD DOWNS	07656	295000 147200 442200	1436266	1436266 00 1436266	352102 352102 704204	366915 365147 732062	359067 359066 718133
103 3 C0026	.0000	2	TOMASELLI, RAYMOND L & STEPHANIE 26 SHERWOOD DOWNS PARK RIDGE, NJ 26 SHERWOOD DOWNS	07656	295000 120200 415200	1348570	1348570 00 1348570	330603 330603 661206	344512 342852 687364	337143 337142 674285
103 3 C0027	.0000	2	MANDELL, SUSAN 27 SHERWOOD DOWNS PARK RIDGE, NJ 27 SHERWOOD DOWNS	07656	295000 343000 638000	2072224	2072224 00 2072224	508008 508007 1016015	529381 526828 1056209	518056 518056 1036112

7759400

25202532

00

00

25202532

12539508

12663024

12601267

Block No. Lot No. Qualification Account No.	Land Dimensions Building Description Additional Lots Acreage	Prop. Class	Owner's Name Address City State Property Location	Billing Code Zip Code	Land Improvement Exemption Net Total	2024 Property Tax Special Dist	2024 Total Tax Deduction Net Tax	Amt.Billed 2024 1st Q 2nd Q Total	2nd Half 2024 3rd Q 4th Q Total	Preliminary 2025 Tax 1st Q 2nd Q Total
103 3 C0028	.0000	2	ZUCARO ANDREW & LORI 28 SHERWOOD DOWNS PARK RIDGE NJ 28 SHERWOOD DOWNS	07656	295000 248100 543100	1763989	1763989 00 1763989	432444 432443 864887	450637 448465 899102	440998 440997 881995
103 3 C0029	.0000	2	SMITH JOHN F X 29 SHERWOOD DOWNS PARK RIDGE, NJ 29 SHERWOOD DOWNS	07656	295000 185400 480400	1560339 v1	1560339 -25000 1535339	376269 376268 752537	392362 390440 782802	383835 383835 767670
103 3 C0030	.0000	2	KAUFMAN MICHAEL & BARBARA 30 SHERWOOD DOWNS PARK RIDGE N J 30 SHERWOOD DOWNS	00672 07656	295000 237800 532800	1730534	1730534 00 1730534	424242 424242 848484	442091 439959 882050	432634 432633 865267
103 3 C0031	.0000	2	WAIN ALAN P & BARBARA 31 SHERWOOD DOWNS PARK RIDGE NJ 31 SHERWOOD DOWNS	00660 07656	295000 337200 632200	2053386	2053386 00 2053386	503390 503389 1006779	524568 522039 1046607	513347 513346 1026693
103 3 C0032	.0000	2	BAKER - HARTIGAN REVOCABLE TRUST 32 SHERWOOD DOWNS PARK RIDGE, NJ 32 SHERWOOD DOWNS	07656	295000 438000 733000	2380784	2380784 00 2380784	583652 583651 1167303	608207 605274 1213481	595196 595196 1190392
103 3 C0033	.0000	2	VELIOTIS NICHOLAS & GRACE 33 SHERWOOD DOWNS PARK RIDGE N J 33 SHERWOOD DOWNS	07656	295000 233200 528200	1715594	1715594 00 1715594	420580 420579 841159	438274 436161 874435	428899 428898 857797
103 3 C0034	.0000	2	LOWY, MICHELE 34 SHERWOOD DOWNS PARK RIDGE, NJ 34 SHERWOOD DOWNS	07656	295000 152100 447100	1452181	1452181 00 1452181	356004 356003 712007	370981 369193 740174	363046 363045 726091
103 3 C0035	.0000	2	EPSTEIN, GILAT 35 SHERWOOD DOWNS PARK RIDGE, NJ 35 SHERWOOD DOWNS	07656	295000 360200 655200	2128090	2128090 00 2128090	521703 521703 1043406	543652 541032 1084684	532023 532022 1064045
103 3 C0036	.0000	2	GOLDMAN LAWRENCE & ELIZABETH 36 SHERWOOD DOWNS PARK RIDGE NJ 36 SHERWOOD DOWNS	07656	295000 283000 578000	1877344	1877344 00 1877344	460233 460232 920465	479596 477283 956879	469336 469336 938672
103 3 C0037	.0000	2	BERGENFELD, ADAM & ANDRON, KIMBERLY 37 SHERWOOD DOWNS PARK RIDGE, NJ 37 SHERWOOD DOWNS	07656	295000 151700 446700	1450882	1450882 00 1450882	355685 355685 711370	370649 368863 739512	362721 362720 725441
103 3 C0038	.0000	2	SHORR LINDA 38 SHERWOOD DOWNS PARK RIDGE NJ 38 SHERWOOD DOWNS	07656	295000 246500 541500	1758792	1758792 00 1758792	431170 431169 862339	449310 447143 896453	439698 439698 879396
103 3 C0039	.0000	2	PASCIOLLA, JAMES & MARIE 39 SHERWOOD DOWNS PARK RIDGE, NJ 39 SHERWOOD DOWNS	07656	295000 126000 421000	1367408	1367408 00 1367408	335222 335221 670443	349325 347640 696965	341852 341852 683704
103 3 C0040	.0000	2	ROWLAND REALTY CORP 40 SHERWOOD DOWNS PARK RIDGE N J 40 SHERWOOD DOWNS	01516 07656	295000 400400 695400	2258659	2258659 00 2258659	553713 553712 1107425	577008 574226 1151234	564665 564665 1129330
103 3 C0041	.0000	2	BIRNBAUM, MICHAEL & LISA 41 WHITNEY HILL PARK RIDGE, NJ 41 WHITNEY HILL	07656	295000 439800 734800	2386630	2386630 00 2386630	585085 585084 1170169	609701 606760 1216461	596658 596657 1193315

7969400

25884612

00

25000

25859612

12678773

13180839

12929808

Block No. Lot No. Qualification Account No.	Land Dimensions Building Description Additional Lots Acreage	Prop. Class	Owner's Name Address City State Property Location	Billing Code Zip Code	Land Improvement Exemption Net Total	2024 Property Tax Special Dist	2024 Total Tax Deduction Net Tax	Amt.Billed 2024 1st Q 2nd Q Total	2nd Half 2024 3rd Q 4th Q Total	Preliminary 2025 Tax 1st Q 2nd Q Total
103 3 C0042	.0000	2	CHATMAJIAN, ANI & HAROUT 42 WHITNEY HILL PARK RIDGE, NJ 42 WHITNEY HILL	07675	295000 227900 522900	1698379	1698379 00 1698379	416360 416359 832719	433876 431784 865660	424595 424595 849190
103 3 C0043	.0000	2	CALLEN, ROBERT & CLAIRE 43 WHITNEY HILL PARK RIDGE, NJ 43 WHITNEY HILL	07656	295000 213600 508600	1651933	1651933 00 1651933	404973 404973 809946	422011 419976 841987	412984 412983 825967
103 3 C0044	.0000	2	KNAPTEL, DAVID & MICHELE 44 WHITNEY HILL PARK RIDGE, NJ 44 WHITNEY HILL	07656	295000 239300 534300	1735406	1735406 00 1735406	425437 425436 850873	443336 441197 884533	433852 433851 867703
103 3 C0045	.0000	2	FIORILLO, MARC A 45 WHITNEY HILL PARK RIDGE, NJ 45 WHITNEY HILL	07656	295000 372200 667200	2167066	2167066 00 2167066	531258 531258 1062516	553609 550941 1104550	541767 541766 1083533
103 3 C0046	.0000	2	MORAN, MICHAEL & ELENA 46 WHITNEY HILL PARK RIDGE, NJ 46 WHITNEY HILL	07656	295000 310400 605400	1966339	1966339 00 1966339	482050 482050 964100	502331 499908 1002239	491585 491585 983170
103 3 C0047	.0000	2	EDWARDS, CANDIS 47 WHITNEY HILL PARK RIDGE, NJ 47 WHITNEY HILL	07656	295000 318000 613000	1991024	1991024 00 1991024	488102 488101 976203	508637 506184 1014821	497756 497756 995512
103 3 C0048	.0000	2	KLEINMAN SALLY 48 WHITNEY HILL PARK RIDGE N J 48 WHITNEY HILL	07656 00660 TWH	295000 147100 442100	1435941	1435941 00 1435941	352023 352022 704045	366832 365064 731896	358986 358985 717971
103 3 C0049	.0000	2	TINTLE, DAVID CAREY ETAL 49 WHITNEY HILL PARK RIDGE, NJ 49 WHITNEY HILL	07656	295000 418100 713100	2316149	2316149 00 2316149	567806 567806 1135612	591695 588842 1180537	579038 579037 1158075
103 3 C0138	.0000	2	BLECHER, BARRY 138 ASHLEY PLACE PARK RIDGE, NJ 138 ASHLEY PLACE	07656	295000 350000 645000	2094960	2094960 00 2094960	513582 513581 1027163	535189 532608 1067797	523740 523740 1047480
103 3 C0139	.0000	2	CARBONE, THOMAS & ANDREA 139 ASHLEY PLACE PARK RIDGE, NJ 139 ASHLEY PLACE	07656	295000 246000 541000	1757168	1757168 00 1757168	430772 430771 861543	448895 446730 895625	439292 439292 878584
103 3 C0140	.0000	2	DANIEL ALLAN L & KENDRA 140 ASHLEY PL PARK RIDGE, NJ 140 ASHLEY PLACE	07656	295000 147700 442700	1437890	1437890 00 1437890	352500 352500 705000	367330 365560 732890	359473 359472 718945
103 3 C0141	.0000	2	MOHAMAD MICHAEL & SANDRA 141 ASHLEY PLACE PARK RIDGE, NJ 141 ASHLEY PLACE	07656	295000 482200 777200	2524346	2524346 00 2524346	618846 618845 1237691	644882 641773 1286655	631087 631086 1262173
103 3 C0142	.0000	2	HIRSHBERG, HAROLD & ELISE 142 ASHLEY PLACE PARK RIDGE, NJ 142 ASHLEY PLACE	07656	295000 379800 674800	2191750	2191750 00 2191750	537310 537309 1074619	559916 557215 1117131	547938 547937 1095875
103 3 C0143	.0000	2	EPSTEIN DORRAN J & KELLY 143 ASHLEY PL. PARK RIDGE, NJ 143 ASHLEY PLACE	07656	295000 249400 544400	1768211	1768211 00 1768211	433479 433478 866957	451716 449538 901254	442053 442053 884106

8231700

26736562

00

00

26736562

13108987

13627575

13368284

2024 REAL PROPERTY EXTENDED TAX DUPLICATE

TAXING DISTRICT NO. 47 PARK RIDGE BOR

COUNTY NO. 02 BERGEN

PAGE

7

Block No. Lot No. Qualification Account No.	Land Dimensions Building Description Additional Lots Acreage	Prop. Class	Owner's Name Address City State Property Location	Billing Code Zip Code	Land Improvement Exemption Net Total	2024 Property Tax Special Dist	2024 Total Tax Deduction Net Tax	Amt.Billed 2024 1st Q 2nd Q 4th Q Total	2nd Half 2024 3rd Q 4th Q Total	Preliminary 2025 Tax 1st Q 2nd Q Total
103 3 C0144	.0000	2	BRANCATO LORRAINE 6 TRASERA COURT SANTE FE, NM 144 ASHLEY PLACE	87506-8300	295000 249900 544900	1769835	1769835 00 1769835	433877 433877 867754	452131 449950 902081	442459 442459 884918
103 3 C0145	.0000	2	DR CLAUDIA A KOMER 145 ASHLEY PL PARK RIDGE NJ 145 ASHLEY PLACE	07656 00660	295000 311800 606800	1970886	1970886 00 1970886	483165 483164 966329	503493 501064 1004557	492722 492721 985443
103 3 C0146	.0000	2	HALSCH WILLIAM S 146 ASHLEY PL PARK RIDGE NJ 146 ASHLEY PLACE	07656	295000 271000 566000	1838368	1838368 00 1838368	450678 450677 901355	469639 467374 937013	459592 459592 919184
103 3 C0147	.0000	2	STABIN, AILEEN 147 ASHLEY PL PARK RIDGE NJ 147 ASHLEY PLACE	07656	295000 234600 529600	1720141	1720141 00 1720141	421694 421694 843388	439436 437317 876753	430036 430035 860071
103 3 C0148	.0000	2	VIENI, CARLO & DANISE 148 ASHLEY DR PARK RIDGE, NJ 148 ASHLEY PLACE	07656	295000 325200 620200	2014410	2014410 00 2014410	493835 493834 987669	514611 512130 1026741	503603 503602 1007205
103 3 C0149	.0000	2	WEINER PHYLLIS TRUST 149 ASHLEY PLACE PARK RIDGE NJ 149 ASHLEY PLACE	07656	295000 327600 622600	2022205	2022205 00 2022205	495746 495745 991491	516602 514112 1030714	505552 505551 1011103
103 3 C0150	.0000	2	SENER, ANNE 150 ASHLEY PLACE PARK RIDGE, NJ 150 ASHLEY PLACE	07656	295000 156900 451900	1467771	1467771 00 1467771	359826 359825 719651	374964 373156 748120	366943 366943 733886
103 3 C0151	.0000	2	GRACE, SUSAN 151 ASHLEY PL PARK RIDGE, NJ 151 ASHLEY PLACE	07656	295000 245400 540400	1755219	1755219 00 1755219	430294 430293 860587	448397 446235 894632	438805 438805 877610
103 3 C0152	.0000	2	FINK, ROBERT F & MARJORIE S 152 ASLEY PLACE PARK RIDGE, NJ 152 ASHLEY PLACE	07656	295000 328800 623800	2026102	2026102 00 2026102	496701 496701 993402	517598 515102 1032700	506526 506525 1013051
103 3 C0153	.0000	2	SCHWARTZ, BENJAMIN L TRSTE ETAL 141-50 85TH RD BRIARWOOD, NY 153 ASHLEY PL	11435	295000 466000 761000	2471728	2471728 00 2471728	605947 605946 1211893	631440 628395 1259835	617932 617932 1235864
103 3 C0154	.0000	2	JAKOB, HOWARD 154 ASHLEY PL PARK RIDGE, NJ 154 ASHLEY PLACE	07656	295000 238200 533200	1731834	1731834 00 1731834	424561 424560 849121	442423 440290 882713	432959 432958 865917
103 3 C0155	.0000	2	FISHER ROBERT J 155 ASHLEY PLACE PARK RIDGE, N.J. 155 ASHLEY PLACE	07656	295000 231300 526300	1709422	1709422 00 1709422	419067 419066 838133	436698 434591 871289	427356 427355 854711
103 3 C0156	.0000	2	ROSEN, HAZEL M TRSTE 7762 FISHER ISLAND DRIVE MIAMI BEACH, FL 156 ASHLEY PLACE	33109	295000 432000 727000	2361296	2361296 00 2361296	578874 578874 1157748	603228 600320 1203548	590324 590324 1180648
103 3 C0157	.0000	2	BADER, GERILYN 157 ASHLEY PL PARK RIDGE, NJ 157 ASHLEY PLACE	07656	295000 423200 718200	2332714	2332714 00 2332714	571867 571867 1143734	595926 593054 1188980	583179 583178 1166357

8371900

27191931

00

00

27191931

13332255

13859676

13595968

Block No. Lot No. Qualification Account No.	Land Dimensions Building Description Additional Lots Acreage	Prop. Class	Owner's Name Address City State Property Location	Billing Code Zip Code	Land Improvement Exemption Net Total	2024 Property Tax Special Dist	2024 Total Tax Deduction Net Tax	Amt.Billed 2024 1st Q 2nd Q Total	2nd Half 2024 3rd Q 4th Q Total	Preliminary 2025 Tax 1st Q 2nd Q Total
103 3 C0158	.0000	2	CRIFO, CHRISTINE 158 ASHLEY PLACE PARK RIDGE, NJ 158 ASHLEY PLACE	07656	295000 409300 704300	2287566	2287566 00 2287566	560799 560799 1121598	584393 581575 1165968	571892 571891 1143783
103 3 C0177	.0000	2	MILLER HERBERT & SHARON 177 CAMELOT GATE PARK RIDGE NJ 177 CAMELOT GATE	07656	295000 456000 751000	2439248	2439248 00 2439248	597984 597984 1195968	623142 620138 1243280	609812 609812 1219624
103 3 C0178	.0000	2	HAUSER, CHRISTINE F 178 CAMELOT GATE PARK RIDGE, NJ 178 CAMELOT GATE	07656	295000 262000 557000	1809136	1809136 00 1809136	443512 443511 887023	462171 459942 922113	452284 452284 904568
103 3 C0179	.0000	2	SACHS, TRACI 179 CAMELOT GATE PARK RIDGE, NJ 179 CAMELOT GATE	07656	295000 192200 487200	1582426	1582426 00 1582426	387933 387933 775866	404254 402306 806560	395607 395606 791213
103 3 C0180	.0000	2	SPRINGER, JAY & LAUREN 180 CAMELOT GATE #180 PARK RIDGE, NJ 180 CAMELOT GATE	07656	295000 387700 682700	2217410	2217410 00 2217410	543600 543600 1087200	566470 563740 1130210	554353 554352 1108705
103 3 C0181	.0000	2	FERNANDES JR, PAUL E ETAL 181 CAMELOT GATE PARK RIDGE, NJ 181 CAMELOT GATE	07656	295000 316000 611000	1984528	1984528 00 1984528	486509 486509 973018	506977 504533 1011510	496132 496132 992264
103 3 C0182	.0000	2	WINSTON ROBERT D & RENA L 182 CAMELOT GATE PARK RIDGE NJ 182 CAMELOT GATE	07656	295000 493800 788800	2562022 V1	2562022 -25000 2537022	621832 621832 1243664	648257 645101 1293358	634256 634255 1268511
103 3 C0200	.0000	2	DOUGOS, GLORIA DUZOGLOU 20 BEARWOODS RD #200 PARK RIDGE, NJ 200 BEARWOODS RD	07656	295000 425000 720000	2338560	2338560 00 2338560	573300 573300 1146600	597420 594540 1191960	584640 584640 1169280
103 3 C0201	.0000	2	ROSS ALAN M & LINDA 201 BEARWOODS ROAD PARK RIDGE N J 201 BEARWOODS RD	07656	295000 393000 688000	2234624	2234624 00 2234624	547820 547820 1095640	570868 568116 1138984	558656 558656 1117312
103 3 C0202	.0000	2	BRUSSEL PHILLIP D & SUSAN H 202 BEARWOODS RD PARK RIDGE N J 202 BEARWOODS RD	07656	295000 584000 879000	2854992	2854992 00 2854992	699904 699904 1399808	729350 725834 1455184	713748 713748 1427496
103 3 C0203	.0000	2	LUBATKIN, JEFFREY & ROBIN 203 BEARWOODS RD PARK RIDGE, NJ 203 BEARWOODS RD	07656	295000 437100 732100	2377861	2377861 00 2377861	582935 582935 1165870	607460 604531 1211991	594466 594465 1188931
103 3 C0204	.0000	2	POGREBINSKY, PAVEL & KARINA 204 BEARWOODS RD PARK RIDGE, NJ 204 BEARWOODS RD	07656	295000 453300 748300	2430478	2430478 00 2430478	595834 595834 1191668	620902 617908 1238810	607620 607619 1215239
103 3 C0205	.0000	2	PANAYOTOPOULOS DEMETRIOUS & ANNA 205 BEARWOODS RD PARK RIDGE NJ 205 BEARWOODS RD	07656	295000 707700 1002700	3256770	3256770 00 3256770	798400 798400 1596800	831990 827980 1659970	814193 814192 1628385
103 3 C0206	.0000	2	MULLER, KEITH & PAMELA 206 BEARWOODS RD PARK RIDGE, NJ 206 BEARWOODS RD	07656	295000 469600 764600	2483421	2483421 00 2483421	608813 608813 1217626	634427 631368 1265795	620856 620855 1241711

10116700

32859042

00

25000

32834042

16098349

16735693

16417022

Block No. Lot No. Qualification Account No.	Land Dimensions Building Description Additional Lots Acreage	Prop. Class	Owner's Name Address City State Property Location	Billing Code Zip Code	Land Improvement Exemption Net Total	2024 Property Tax Special Dist	2024 Total Tax Deduction Net Tax	Amt.Billed 2024 1st Q 2nd Q Total	2nd Half 2024 3rd Q 4th Q Total	Preliminary 2025 Tax 1st Q 2nd Q Total
103 3 C0207	.0000	2	TOMS, ROBERT 207 BEARWOODS RD PARK RIDGE, NJ 207 BEARWOODS RD	07656	295000 497700 792700	2574690	2574690 00	631188 631187	657743 654572	643673 643672
103 3 C0208	.0000	2	SHAPIRO ROBERT P 208 BEARWOODS ROAD PARK RIDGE N J 208 BEARWOODS RD	07656 00660	295000 609115 904115	2936566	2936566 00	719902 719901	750190 746573	734142 734141
103 3 C0209	.0000	2	WADHWANI, ANIL & SAVITA 209 BEARWOODS RD #209 B14 PARK RIDGE, NJ 209 BEARWOODS RD	07656	295000 400000 695000	2257360	2257360 00	553394 553394	576676 573896	564340 564340
103 3 C0210	.0000	2	SOBEL ARNOLD & SYLVIA P.O. BOX 7138 GARDEN CITY, NY 210 BEARWOODS RD	11538	295000 511900 806900	2620811	2620811 00	642495 642494	669525 666297	655203 655203
103 3 C0211	.0000	2	KESSEL, STEVEN & STEPHANIE 211 BEARWOODS ROAD PARK RIDGE, NJ 211 BEARWOODS RD	07656	295000 560400 855400	2778339	2778339 00	681113 681112	709768 706346	694585 694585
103 3 C0212	.0000	2	ELLIS FRED K & JOAN H 212 BEARWOODS RD PARK RIDGE N J 212 BEARWOODS RD	07656	295000 447000 742000	2410016	2410016 00	590818 590817	615675 612706	602504 602504
103 3 C0213	.0000	2	SHUGAR MARTIN A & MAUREEN 213 BEARWOOD ROAD PARK RIDGE NJ 213 BEARWOODS RD	07656	295000 418000 713000	2315824	2315824 00	567727 567726	591612 588759	578956 578956
103 3 C0214	.0000	2	THE EILEEN M GOLDEN REVOC TRUST 4951GULF SHORE BLVDN.PH102 NAPLES FLORIDA 214 BEARWOODS RD	34103	295000 652000 947000	3075856	3075856 00	754049 754049	785773 781985	768964 768964
103 3 C0215	.0000	2	POLLER, RICHARD 215 BEARWOODS ROAD PARK RIDGE, NJ 215 BEARWOODS RD	07656	295000 465000 760000	2468480	2468480 00	605150 605150	630610 627570	617120 617120
103 3 C0216	.0000	2	GARDINAR BARRY L & RONNIE 216 BEARWOOD RD PARK RIDGE N J 216 BEARWOODS RD	07656	295000 460000 755000	2452240	2452240 00	601169 601169	626461 623441	613060 613060
103 3 C0217	.0000	2	KOVAL, HOWARD F & ELLEN B 217 BEARWOODS ROAD PARK RIDGE, NJ 217 BEARWOODS RD	07656	295000 418000 713000	2315824	2315824 00	567727 567726	591612 588759	578956 578956
103 3 C0218	.0000	2	OLTREMARE JR, VINCENT R & BARBARA 218 BEARWOODS ROAD PARK RIDGE, NJ 218 BEARWOODS RD	07656	295000 466000 761000	2471728	2471728 00	605947 605946	631440 628395	617932 617932
103 3 C0219	.0000	2	SUSAN M METZGER REVOCABLE TRUST 2755 PADDOCK RD WESTON, FL 219 BEARWOODS RD	33331	295000 665300 960300	3119054	3119054 00	764639 764639	796809 792967	779764 779763
103 3 C0220	.0000	2	BUCHAKJIAN, SERGE & ANITA 220 BEARWOODS RD PARK RIDGE, NJ 220 BEARWOODS RD	07656	295000 495800 790800	2568518	2568518 00	629675 629674	656167 653002	642130 642129

Block No. Lot No. Qualification Account No.	Land Dimensions Building Description Additional Lots Acreage	Prop. Class	Owner's Name Address City State Property Location	Billing Code Zip Code	Land Improvement Exemption Net Total	2024 Property Tax Special Dist	2024 Total Tax Deduction Net Tax	Amt.Billed 2024 1st Q 2nd Q Total	2nd Half 2024 3rd Q 4th Q Total	Preliminary 2025 Tax 1st Q 2nd Q Total
103 3 C0221	.0000	2	BEN-DAVID BARBARA 221 CAMBRIDGE OAKS PARK RIDGE N J 221 CAMBRIDGE OAKS	07656	295000 387000 682000	2215136	2215136 00 2215136	543043 543042 1086085	565890 563161 1129051	553784 553784 1107568
103 3 C0222	.0000	2	VALENZA JOSEPH & ALEKSANDRA REV TST 222 CAMBRIDGE OAKS PARK RIDGE, NJ 222 CAMBRIDGE OAKS	07656	295000 470900 765900	2487643	2487643 00 2487643	609848 609848 1219696	635506 632441 1267947	621911 621911 1243822
103 3 C0223	.0000	2	GIVIN, GARY J 223 CAMBRIDGE OAKS PARK RIDGE, NJ 223 CAMBRIDGE OAKS	07656	295000 389000 684000	2221632	2221632 00 2221632	544635 544635 1089270	567549 564813 1132362	555408 555408 1110816
103 3 C0224	.0000	2	DEWAN,SUNEETA 224 CAMBRIDGE OAKS UNIT24 PARK RIDGE,NJ 224 CAMBRIDGE OAKS	07656	295000 500000 795000	2582160	2582160 00 2582160	633019 633019 1266038	659651 656471 1316122	645540 645540 1291080
103 3 C0225	.0000	2	SCHWARTZ, MARK K. & DENISE I. 225 CAMBRIDGE OAKS PARK RIDGE, NJ 225 CAMBRIDGE OAKS	07656	295000 470500 765500	2486344	2486344 00 2486344	609530 609529 1219059	635174 632111 1267285	621586 621586 1243172
103 3 C0226	.0000	2	REITER, RAYMOND D 226 CAMBRIDGE OAKS PARK RIDGE, NJ 226 CAMBRIDGE OAKS	07656	295000 425000 720000	2338560	2338560 00 2338560	573300 573300 1146600	597420 594540 1191960	584640 584640 1169280
103 3 C0227	.0000	2	ROSEN EDWARD S & CHERYL D 227 CAMBRIDGE OAKS PARK RIDGE N J 227 CAMBRIDGE OAKS	07656	295000 660000 955000	3101840	3101840 00 3101840	760419 760419 1520838	792411 788591 1581002	775460 775460 1550920
103 3 C0228	.0000	2	TWEEL, JAMES & VICTORIA 228 CAMBRIDGE OAKS PARK RIDGE, NJ 228 CAMBRIDGE OAKS	07656	295000 499200 794200	2579562	2579562 00 2579562	632382 632382 1264764	658987 655811 1314798	644891 644890 1289781
103 3 C0229	.0000	2	FELD, ROBERT & IVY 229 CAMBRIDGE OAKS PARK RIDGE, NJ 229 CAMBRIDGE OAKS	07656	295000 426000 721000	2341808	2341808 00 2341808	574097 574096 1148193	598250 595365 1193615	585452 585452 1170904
103 3 C0230	.0000	2	ALBANO PASQUALE & ROSE MARIE 230 CAMBRIDGE OAKS PARK RIDGE N J 230 CAMBRIDGE OAKS	07656	295000 486000 781000	2536688	2536688 00 2536688	621872 621871 1243743	648035 644910 1292945	634172 634172 1268344
103 3 C0231	.0000	2	ADLER, STEVEN & NANCY 231 CAMBRIDGE OAKS PARK RIDGE, NJ 231 CAMBRIDGE OAKS	07656	295000 422000 717000	2328816	2328816 00 2328816	570912 570911 1141823	594931 592062 1186993	582204 582204 1164408
103 3 C0232	.0000	2	ADAMIAN, MARIA 232 CAMBRIDGE OAKS #232 PARK RIDGE, NJ 232 CAMBRIDGE OAKS	07656	330000 364700 694700	2256386	2256386 00 2256386	655394 655393 1310787	474189 471410 945599	564097 564096 1128193
103 3 C0233	.0000	2	TUCKER, DAVID T & MICHELLE K. 233 CAMBRIDGE OAKS PARK RIDGE, NJ 233 CAMBRIDGE OAKS	07656	295000 390000 685000	2224880 v1	2224880 -25000 2199880	539182 539181 1078363	562129 559388 1121517	549970 549970 1099940
103 3 C0234	.0000	2	APSAN, VERONICA 234 CAMBRIDGE OAKS PARK RIDGE, NJ 234 CAMBRIDGE OAKS	07656	295000 508300 803300	2609118	2609118 00 2609118	639628 639628 1279256	666538 663324 1329862	652280 652279 1304559

10563600

34310573

00

25000

34285573

17014515

17271058

17142787

Block No. Lot No. Qualification Account No.	Land Dimensions Building Description Additional Lots Acreage	Prop. Class	Owner's Name Address City State Property Location	Billing Code Zip Code	Land Improvement Exemption Net Total	2024 Property Tax Special Dist	2024 Total Tax Deduction Net Tax	Amt.Billed 2024 1st Q 2nd Q Total	2nd Half 2024 3rd Q 4th Q Total	Preliminary 2025 Tax 1st Q 2nd Q Total
103 3 C0235	.0000	2	MURTAGH, MICHAEL & LIANE 235 CAMBRIDGE OAKS PARK RIDGE, NJ 235 CAMBRIDGE OAKS	07656	295000 509000 804000	2611392	2611392 00	640185 640185 1280370	667119 663903 1331022	652848 652848 1305696
103 3 C0236	.0000	2	WESSON, MICHAEL & MICHELLE 236 CAMBRIDGE OAKS PARK RIDGE, NJ 236 CAMBRIDGE OAKS	07656	295000 506300 801300	2602622	2602622 00	638036 638035 1276071	664879 661672 1326551	650656 650655 1301311
103 3 C0237	.0000	2	BAKER JUDITH 237 CAMBRIDGE OAKS PARK RIDGE N J 237 CAMBRIDGE OAKS	07656	295000 388000 683000	2218384	2218384 00	543839 543839 1087678	566719 563987 1130706	554596 554596 1109192
103 3 C0238	.0000	2	LEHRER, SANDRA 238 CAMBRIDGE OAKS PARK RIDGE, NJ 238 CAMBRIDGE OAKS	07656	295000 655000 950000	3085600	3085600 00	756438 756437 1512875	788263 784462 1572725	771400 771400 1542800
103 3 C0239	.0000	2	MURTAGH, MATTHEW & CAROL 239 CAMBRIDGE OAKS PARK RIDGE, NJ 239 CAMBRIDGE OAKS	07656	295000 429000 724000	2351552	2351552 00	576485 576485 1152970	600739 597843 1198582	587888 587888 1175776
103 3 C0240	.0000	2	NAPOLITANO, KAREN & JOSEPH R 240 CAMBRIDGE OAKS PARK RIDGE, NJ 240 CAMBRIDGE OAKS	07656	295000 577000 872000	2832256	2832256 00	694330 694330 1388660	723542 720054 1443596	708064 708064 1416128
103 3 C0241	.0000	2	ALLEN DIANA 241 CAMBRIDGE OAKS PARK RIDGE N J 241 CAMBRIDGE OAKS	07656	295000 420000 715000	2322320	2322320 00	569319 569319 1138638	593271 590411 1183682	580580 580580 1161160
103 3 C0242	.0000	2	SIEGEL, BERTRAM & JOANNE 242 CAMBRIDGE OAKS #242 PARK RIDGE, NJ 242 CAMBRIDGE OAKS	07656	295000 495900 790900	2568843	2568843 00	629755 629754 1259509	656249 653085 1309334	642211 642211 1284422
103 3 C0243	.0000	2	SUSAN D BAZAAR REV TRUST 12420 SUNNYDALE DRIVE WELLINGTON, FL 243 CAMBRIDGE OAKS	33414	295000 510000 805000	2614640	2614640 00	640982 640981 1281963	667949 664728 1332677	653660 653660 1307320
103 3 C0244	.0000	2	SANDLER GILBERT & JANET I 244 CAMBRIDGE OAKS PARK RIDGE N J 244 CAMBRIDGE OAKS	07656 00672	295000 404000 699000	2270352	2270352 00	556579 556579 1113158	579995 577199 1157194	567588 567588 1135176
103 3 C0245	.0000	2	SCHRAGER, JESSICA T & ERIC H 245 BEARWOODS RD PARK RIDGE, NJ 245 BEARWOODS ROAD	07656	295000 412800 707800	2298934	2298934 00	563586 563586 1127172	587297 584465 1171762	574734 574733 1149467
103 3 C0246	.0000	2	HALEVAH EREZ & ELYSE 246 BEARWOODS ROAD PARK RIDGE N J 246 BEARWOODS RD	07656	295000 517000 812000	2637376	2637376 00	646555 646555 1293110	673757 670509 1344266	659344 659344 1318688
103 3 C0247	.0000	2	TRUSTEES DDR/JMF REVOCABLE TRST 247 BEARWOODS ROAD PARK RIDGE, NJ 247 BEARWOODS RD	07656	295000 408000 703000	2283344	2283344 00	559764 559764 1119528	583314 580502 1163816	570836 570836 1141672
103 3 C0248	.0000	2	FORREST, ALISA 248 BEARWOODS RD PARK RIDGE, NJ 248 BEARWOODS RD	07656	295000 441000 736000	2390528	2390528 00	586040 586040 1172080	610696 607752 1218448	597632 597632 1195264

10803000

35088143

00

00

35088143

17203782

17884361

17544072

Block No. Lot No. Qualification Account No.	Land Dimensions Building Description Additional Lots Acreage	Prop. Class	Owner's Name Address City State Property Location	Billing Code Zip Code	Land Improvement Exemption Net Total	2024 Property Tax Special Dist	2024 Total Tax Deduction Net Tax	Amt.Billed 2024 1st Q 2nd Q Total	2nd Half 2024 3rd Q 4th Q Total	Preliminary 2025 Tax 1st Q 2nd Q Total
103 3 C0249	.0000	2	HARRIS, MICHAEL & BARBARA 249 BEARWOODS RD # 249 PARK RIDGE, NJ 249 BEARWOODS RD	07656	295000 584900 879900	2857915	2857915 00 2857915	700621 700620 1401241	730097 726577 1456674	714479 714479 1428958
103 3 C0250	.0000	2	VERMA ARUN 250 BEARWOODS RD PARK RIDGE NJ 250 BEARWOODS RD	07656	295000 390000 685000	2224880	2224880 00 2224880	545432 545431 1090863	568379 565638 1134017	556220 556220 1112440
103 3 C0251	.0000	2	LEVY LESLEY 251 BEARWOODS RD PARK RIDGE, NJ 251 BEARWOODS RD	07078	295000 415000 710000	2306080	2306080 00 2306080	565338 565337 1130675	589123 586282 1175405	576520 576520 1153040
103 3 C0252	.0000	2	ROSS, STEPHEN & CYNTHIA ELLEN 252 BEARWOODS RD PARK RIDGE, NJ 252 BEARWOODS RD	07656	295000 588500 883500	2869608	2869608 00 2869608	703487 703487 1406974	733084 729550 1462634	717402 717402 1434804
103 3 C0253	.0000	2	SCHEINERT RICHARD 256 BROOKSIDE AVE WYCKOFF N J 253 BEARWOODS RD	07481	295000 405000 700000	2273600	2273600 00 2273600	557375 557375 1114750	580825 578025 1158850	568400 568400 1136800
103 3 C0254	.0000	2	FAIN HARVEY A & SUSAN R 254 FORESTER WAY PARK RIDGE N J 254 FORESTER WAY	07656	295000 441000 736000	2390528	2390528 00 2390528	586040 586040 1172080	610696 607752 1218448	597632 597632 1195264
103 3 C0255	2STTOWNHSE .0000	2	POWERS-TURRIN, ANN M 255 FORESTER WAY PARK RIDGE, NJ 255 FORESTER WAY	07656	295000 494000 789000	2562672	2562672 00 2562672	628242 628241 1256483	654673 651516 1306189	640668 640668 1281336
103 3 C0256	.0000	2	FELTMAN MICHAEL P & KAREN 256 FORESTER WAY PARK RIDGE, NJ 256 FORESTER WAY	00672 07656	295000 400000 695000	2257360	2257360 00 2257360	553394 553394 1106788	576676 573896 1150572	564340 564340 1128680
103 3 C0257	.0000	2	BUHL CAROL A TRUSTEE 257 FORESTER WAY PARK RIDGE N J 257 FORESTER WAY	00660 07656	295000 397000 692000	2247616	2247616 00 2247616	551005 551005 1102010	574187 571419 1145606	561904 561904 1123808
103 3 C0258	TWN HOUSE .0000	2	SILVERSTEIN JANICE (TRUSTEE) 2538 N.W. 59TH STREET BOCA RATON FL 258 FORESTER WAY	33496	295000 607000 902000	2929696	2929696 00 2929696	718218 718217 1436435	748435 744826 1493261	732424 732424 1464848
103 3 C0259	.0000	2	BOBER BERNARD R & JANET M 259 FORESTER WAY PARK RIDGE N J 259 FORESTER WAY	07656	295000 425000 720000	2338560	2338560 00 2338560	573300 573300 1146600	597420 594540 1191960	584640 584640 1169280
103 3 C0260	.0000	2	RAUCH-KRYGER BETH 260 HAMPSHIRE RIDGE PARK RIDGE N J 260 HAMPSHIRE RIDGE	07656	295000 468000 763000	2478224	2478224 00 2478224	607539 607539 1215078	633099 630047 1263146	619556 619556 1239112
103 3 C0261	.0000	2	ALLEN ELLEN S 261 HAMPSHIRE RIDGE PARK RIDGE N J 261 HAMPSHIRE RIDGE	00660 07656	295000 580000 875000	2842000	2842000 00 2842000	696719 696719 1393438	726031 722531 1448562	710500 710500 1421000
103 3 C0262	.0000	2	LORNE, SIMON M & FANGLEI JI 262 HAMPSHIRE RIDGE PARK RIDGE, NJ 262 HAMPSHIRE RIDGE	07656	295000 406000 701000	2276848	2276848 00 2276848	558172 558171 1116343	581655 578850 1160505	569212 569212 1138424

10731400

34855587

00

00

34855587

17089758

17765829

17427794

Block No. Lot No. Qualification Account No.	Land Dimensions Building Description Additional Lots Acreage	Prop. Class	Owner's Name Address City State Property Location	Billing Code Zip Code	Land Improvement Exemption Net Total	2024 Property Tax Special Dist	2024 Total Tax Deduction Net Tax	Amt.Billed 2024 1st Q 2nd Q Total	2nd Half 2024 3rd Q 4th Q Total	Preliminary 2025 Tax 1st Q 2nd Q Total
103 3 C0263	.0000	2	BAUM, KENNETH L & TSUEI, WENDY 263 HAMPSHIRE RIDGE RD PARK RIDGE, NJ 263 HAMPSHIRE RIDGE	07656	295000 521700 816700	2652642	2652642 00 2652642	650298 650297 1300595	677657 674390 1352047	663161 663160 1326321
103 3 C0264	.0000	2	RUSSELL, PHYLLIS H 264 HAMPSHIRE RIDGE PARK RIDGE, NJ 264 HAMPSHIRE RIDGE	07656	295000 474000 769000	2497712	2497712 00 2497712	612317 612316 1224633	638078 635001 1273079	624428 624428 1248856
103 3 C0265	.0000	2	EUGENE & DONNA HEANEY REVOCABLE TR 1800 S OCEAN BLVD #1306 LAUDERDALE BY THE SEA, FL 33062 265 HAMPSHIRE RIDGE		295000 397000 692000	2247616	2247616 00 2247616	551005 551005 1102010	574187 571419 1145606	561904 561904 1123808
103 3 C0266	.0000	2	DROP RAYMOND J JR & SUSAN C 266 HAMPSHIRE RIDGE PARK RIDGE N J 266 HAMPSHIRE RIDGE	07656	295000 430000 725000	2354800	2354800 00 2354800	577282 577281 1154563	601569 598668 1200237	588700 588700 1177400
103 3 C0267	.0000	2	CARBALLO, GEORGE & GENARA 267 HAMPSHIRE RIDGE PARK RIDGE, NJ 267 HAMPSHIRE RIDGE	07656	295000 624800 919800	2987510	2987510 00 2987510	732391 732391 1464782	763204 759524 1522728	746878 746877 1493755
103 3 C0268	.0000	2	268 HAMPSHIRE RIDGE LLC 23 NEWPROT DRIVE NANUET, NY 268 HAMPSHIRE RIDGE	10954	295000 447000 742000	2410016	2410016 00 2410016	590818 590817 1181635	615675 612706 1228381	602504 602504 1205008
103 3 C0269	.0000	2	NOWAK, STANLEY & SCHRAGEN, LAURIE 38 OLD WOODS RD SADDLE RIVER, NJ 269 HAMPSHIRE RIDGE	07458	295000 425000 720000	2338560	2338560 00 2338560	573300 573300 1146600	597420 594540 1191960	584640 584640 1169280
103 3 C0270	.0000	2	ROTH, DEBRA S & HAL E TRSTES 270 HAMPSHIRE RIDGE PARK RIDGE, NJ 270 HAMPSHIRE RIDGE	07656	295000 526800 821800	2669206	2669206 00 2669206	654359 654358 1308717	681889 678600 1360489	667302 667301 1334603
103 3 C0271	.0000	2	MEYERS, JOSEPH & CARRIE 271 HAMPSHIRE RIDGE PARK RIDGE, NJ 271 HAMPSHIRE RIDGE	07656	295000 456000 751000	2439248	2439248 00 2439248	597984 597984 1195968	623142 620138 1243280	609812 609812 1219624
103 3 C0272	.0000	2	DEFREITAS LESLEY J 272 HAMPSHIRE RIDGE PARK RIDGE N J 272 HAMPSHIRE RIDGE	07656 00660	295000 457000 752000	2442496	2442496 00 2442496	598780 598780 1197560	623972 620964 1244936	610624 610624 1221248
103 3 C0273	.0000	2	MEISNER, WILLIAM & BARBARA 273 HAMPSHIRE RIDGE #273 PARK RIDGE, NJ 273 HAMPSHIRE RIDGE	07656	295000 568000 863000	2803024	2803024 00 2803024	687164 687164 1374328	716074 712622 1428696	700756 700756 1401512
103 3 C0274	.0000	2	PULZELLO, WILLIAM & GINA M 274 HAMPSHIRE RIDGE PARK RIDGE, NJ 274 HAMPSHIRE RIDGE	07656	295000 578400 873400	2836803	2836803 00 2836803	695445 695445 1390890	724704 721209 1445913	709201 709201 1418402
103 3 C0275	.0000	2	THE SUNG LEE REVOCABLE TRUST 275 HAMPSHIRE RIDGE PARK RIDGE N J 275 HAMPSHIRE RIDGE	07656 00154	295000 585700 880700	2860514	2860514 00 2860514	701258 701257 1402515	730761 727238 1457999	715129 715128 1430257
103 3 C0276	.0000	2	GOLDSTEIN ROBERTA 276 HAMPSHIRE RIDGE PARK RIDGE NJ 276 HAMPSHIRE RIDGE	07656	295000 659000 954000	3098592	3098592 00 3098592	759623 759622 1519245	791582 787765 1579347	774648 774648 1549296

11280400

36638739

00

00

36638739

17964041

18674698

18319370

Block No. Lot No. Qualification Account No.	Land Dimensions Building Description Additional Lots Acreage	Prop. Class	Owner's Name Address City State Property Location	Billing Code Zip Code	Land Improvement Exemption Net Total	2024 Property Tax Special Dist	2024 Total Tax Deduction Net Tax	Amt.Billed 2024 1st Q 2nd Q Total	2nd Half 2024 3rd Q 4th Q Total	Preliminary 2025 Tax 1st Q 2nd Q Total
103 3 C0277	.0000	2	KRAFT BARBARA 277 HAMPSHIRE RIDGE PARK RIDGE N J 277 HAMPSHIRE RIDGE	07656	295000 486100 781100	2537013	2537013 00 2537013	621951 621951 1243902	648118 644993 1293111	634254 634253 1268507
103 3 C0278	.0000	2	REID JAMES & PHYLLIS M 278 HAMPSHIRE RIDGE PARK RIDGE N J 278 HAMPSHIRE RIDGE	07656	295000 478000 773000	2510704	2510704 00 2510704	615502 615501 1231003	641397 638304 1279701	627676 627676 1255352
103 3 C0279	.0000	2	PLATTEN, PAUL & PAMELA 279 HAMPSHIRE RIDGE PARK RIDGE, NJ 279 HAMPSHIRE RIDGE	07656	295000 505400 800400	2599699	2599699 00 2599699	637319 637318 1274637	664132 660930 1325062	649925 649925 1299850
103 3 C0280	.0000	2	GIOVANNOLI JOSEPH & SHIRLEY M 280 HAMPSHIRE RIDGE PARK RIDGE N J 280 HAMPSHIRE RIDGE	07656	295000 651800 946800	3075206	3075206 00 3075206	753890 753889 1507779	785608 781819 1567427	768802 768801 1537603
103 3 C0281	.0000	2	ESPOSITO, SHAREN 281 HAMPSHIRE RIDGE PARK RIDGE, NJ 281 HAMPSHIRE RIDGE	07656	295000 427000 722000	2345056	2345056 00 2345056	574893 574892 1149785	599080 596191 1195271	586264 586264 1172528
103 3 C0282	.0000	2	EICHENBAUM, NANCY E & RICHARD S 282 HAMPSHIRE RIDGE #282 PARK RIDGE, NJ 282 HAMPSHIRE RIDGE	07650	295000 428000 723000	2348304	2348304 00 2348304	575689 575689 1151378	599909 597017 1196926	587076 587076 1174152
103 3 C0283	.0000	2	KAUFMAN, JOSEPH & EDINA (DINA) 283 HAMPSHIRE RIDGE PARK RIDGE, NJ 283 HAMPSHIRE RIDGE	07656	295000 545000 840000	2728320	2728320 00 2728320	668850 668850 1337700	696990 693630 1390620	682080 682080 1364160
103 3 C0284	.0000	2	SIEGEL HOWARD & MARILYN 284 HAMPSHIRE RIDGE PARK RIDGE N J 284 HAMPSHIRE RIDGE	07656	295000 350000 645000	2094960	2094960 00 2094960	513582 513581 1027163	535189 532608 1067797	523740 523740 1047480
103 3 C0285	.0000	2	HOCHSTADT, JASON & WEISELBERG, ALI 285 HAMPSHIRE RIDGE PARK RIDGE, NJ 285 HAMPSHIRE RIDGE	07656	295000 424000 719000	2335312	2335312 00 2335312	572504 572504 1145008	596590 593714 1190304	583828 583828 1167656
103 3 C0286	.0000	2	LENDER, JAY & BRENDA TRSTES 286 HAMPSHIRE RIDGE PARK RIDGE, NJ 286 HAMPSHIRE RIDGE	07656	295000 592000 887000	2880976	2880976 00 2880976	706274 706274 1412548	735988 732440 1468428	720244 720244 1440488
103 3 C0287	.0000	2	BAXT RICHARD & SUSAN 287 HAMPSHIRE RIDGE PARK RIDGE N J 287 HAMPSHIRE RIDGE	07656	295000 427000 722000	2345056	2345056 00 2345056	574893 574892 1149785	599080 596191 1195271	586264 586264 1172528
103 3 C0288	.0000	2	TOTARO, KRISTEN 288 FORESTER WAY PARK RIDGE, NJ 288 FORESTER WAY	07656	295000 509000 804000	2611392	2611392 00 2611392	640185 640185 1280370	667119 663903 1331022	652848 652848 1305696
103 3 C0289	.0000	2	KING DANIEL & LINDSAY 35 MILLERS MILL RD BEDFORD, NY 289 FORESTER WAY	10506	295000 595800 890800	2893318	2893318 00 2893318	709300 709299 1418599	739142 735577 1474719	723330 723329 1446659
103 3 C0290	.0000	2	RAUSCHER IRENE 290 FORESTER WAY PARK RIDGE N J 290 FORESTER WAY	07656	295000 457000 752000	2442496	2442496 00 2442496	598780 598780 1197560	623972 620964 1244936	610624 610624 1221248

Block No. Lot No. Qualification Account No.	Land Dimensions Building Description Additional Lots Acreage	Prop. Class	Owner's Name Address City State Property Location	Billing Code Zip Code	Land Improvement Exemption Net Total	2024 Property Tax Special Dist	2024 Total Tax Deduction Net Tax	Amt.Billed 2024 1st Q 2nd Q Total	2nd Half 2024 3rd Q 4th Q Total	Preliminary 2025 Tax 1st Q 2nd Q Total
103 3 C0291	.0000	2	HENSON THOMAS L & CHERYL B 291 CHELSEA MANORRD PARK RIDGE NJ 291 CHELSEA MANOR	07656	295000 496900 791900	2572091	2572091 00 2572091	630551 630550 1261101	657079 653911 1310990	643023 643023 1286046
103 3 C0292	.0000	2	THEURER HELENA 292 CHELSEA MANOR PARK RIDGE N J 292 CHELSEA MANOR	07656	295000 504000 799000	2595152	2595152 00 2595152	636204 636204 1272408	662970 659774 1322744	648788 648788 1297576
103 3 C0293	.0000	2	WEBER, MARK A & NANCY PAULINO OLIVO 293 CHELSEA MANOR PARK RIDGE, NJ 293 CHELSEA MANOR	07656	295000 452600 747600	2428205	2428205 00 2428205	595277 595276 1190553	620321 617331 1237652	607052 607051 1214103
103 3 C0294	.0000	2	TROISI FRANK X & BRENDA B 294 CHELSEA MANOR PARK RIDGE N J 294 CHELSEA MANOR	07656	295000 496600 791600	2571117	2571117 00 2571117	630312 630311 1260623	656830 653664 1310494	642780 642779 1285559
103 3 C0295	.0000	2	PONTELL, STEVEN & MARCY 295 CHELSEA MANOR PARK RIDGE, NJ 295 CHELSEA MANOR	07656	295000 416000 711000	2309328	2309328 00 2309328	566134 566134 1132268	589952 587108 1177060	577332 577332 1154664
103 3 C0296	.0000	2	MYERS LINDA 296 CHELSEA MANOR PARK RIDGE N J 296 CHELSEA MANOR	07656	295000 460500 755500	2453864	2453864 00 2453864	601567 601567 1203134	626876 623854 1250730	613466 613466 1226932
103 3 C0297	.0000	2	STEVEN B DAVIS REVOCABLE TRUST 297 CHELSEA MANOR PARK RIDGE NJ 297 CHELSEA MANOR	07656	295000 574000 869000	2822512	2822512 00 2822512	691942 691941 1383883	721053 717576 1438629	705628 705628 1411256
103 3 C0298	.0000	2	MARCUS STEVEN & INA 298 CHELSEA MANOR PARK RIDGE N J 298 CHELSEA MANOR	07656 01003	295000 424600 719600	2337261	2337261 00 2337261	572982 572981 1145963	597088 594210 1191298	584316 584315 1168631
103 3 C0299	.0000	2	INGENITO, LORENZO & JUDITH 299 CHELSEA MANOR PARK RIDGE, NJ 299 CHELSEA MANOR	07656	295000 427000 722000	2345056	2345056 00 2345056	574893 574892 1149785	599080 596191 1195271	586264 586264 1172528
103 3 C0300	.0000	2	REINER ROY (TRSTEE) & ELAINE (TRSTEE) 300 CHELSEA MANOR PARK RIDGE N J 300 CHELSEA MANOR	07656	295000 501000 796000	2585408	2585408 00 2585408	633815 633815 1267630	660481 657297 1317778	646352 646352 1292704
103 3 C0301	.0000	2	GOLDSTEIN, DAVID & LINDA 301 CHELSEA MANOR PARK RIDGE, NJ 301 CHELSEA MANOR	07656	295000 422000 717000	2328816	2328816 00 2328816	570912 570911 1141823	594931 592062 1186993	582204 582204 1164408
103 3 C0302	.0000	2	WOODS, PAMELA 302 CHELSEA MANOR PARK RIDGE, NJ 302 CHELSEA MANOR	07656	295000 525900 820900	2666283	2666283 00 2666283	653642 653642 1307284	681142 677857 1358999	666571 666571 1333142
103 3 C0303	.0000	2	303 ASSOCIATES, LLC 1 PARAGON DR - STE 145 MONTVALE NJ 303 CHELSEA MANOR	07675	295000 599700 894700	2905986	2905986 00 2905986	712405 712405 1424810	742377 738799 1481176	726497 726496 1452993
103 3 C0304	.0000	2	STEIN, VICTOR TRSTE 304 CHELSEA MANOR PARK RIDGE, NJ 304 CHELSEA MANOR	07656	295000 427000 722000	2345056 V1	2345056 -25000 2320056	568643 568642 1137285	592830 589941 1182771	580014 580014 1160028

10857800

35266135

00

25000

35241135

17278550

17962585

17620570

Block No. Lot No. Qualification Account No.	Land Dimensions Building Description Additional Lots Acreage	Prop. Class	Owner's Name Address City State Property Location	Billing Code Zip Code	Land Improvement Exemption Net Total	2024 Property Tax Special Dist	2024 Total Tax Deduction Net Tax	Amt.Billed 2024 1st Q 2nd Q Total	2nd Half 2024 3rd Q 4th Q Total	Preliminary 2025 Tax 1st Q 2nd Q Total
103 3 C0305	.0000	2	SILVERMAN, LESTER TRUSTEE ETAL 305 CHELSEA MANOR PARK RIDGE, NJ 305 CHELSEA MANOR	07656	295000 405000 700000	2273600	2273600 00 2273600	557375 557375 1114750	580825 578025 1158850	568400 568400 1136800
103 3 C0306	.0000	2	LIPSCHITZ, TOBEY L 306 CHELSEA MANOR PARK RIDGE, NJ 306 CHELSEA MANOR	07656	295000 645500 940500	3054744	3054744 00 3054744	748874 748873 1497747	780380 776617 1556997	763686 763686 1527372
103 3 C0307	.0000	2	EHRICKMAN RICHARD & SHERRY 307 CHELSEA MANOR PARK RIDGE N J 307 CHELSEA MANOR	00316 07656	295000 396000 691000	2244368	2244368 00 2244368	550209 550209 1100418	573357 570593 1143950	561092 561092 1122184
103 3 C0308	.0000	2	SCHWARTZ MARK & KRISTEN 308 CHELSEA MANOR PARK RIDGE N J 308 CHELSEA MANOR	02640 07656	295000 450500 745500	2421384	2421384 00 2421384	593605 593604 1187209	618579 615596 1234175	605346 605346 1210692
103 3 C0309	.0000	2	SCHOENBERG BARRY & SALLY 309 CHELSEA MANOR PARK RIDGE N J 309 CHELSEA MANOR	08150 07656	295000 472000 767000	2491216	2491216 00 2491216	610724 610724 1221448	636418 633350 1269768	622804 622804 1245608
103 3 C0310	.0000	2	BLAKE ALECIA 310 CHELSEA MANOR PARK RIDGE N J 310 CHELSEA MANOR	07656	295000 437000 732000	2377536	2377536 00 2377536	582855 582855 1165710	607377 604449 1211826	594384 594384 1188768
103 3 C0311	.0000	2	GINSBERG PAUL TRUST & EMILY A TRUST 311 CHELSEA MANOR PARK RIDGE N J 311 CHELSEA MANOR	07656	295000 406000 701000	2276848	2276848 00 2276848	558172 558171 1116343	581655 578850 1160505	569212 569212 1138424
103 3 C0312	619400 .0000	2	GROSSBERG, STEVEN & DONNA 312 CHELSEA MANOR PARK RIDGE, NJ 312 CHELSEA MANOR	07656	295000 607000 902000	2929696	2929696 00 2929696	718218 718217 1436435	748435 744826 1493261	732424 732424 1464848
103 3 C0313	.0000	2	PATEL, KUNJA 313 CHELSEA MANOR PARK RIDGE, NJ 313 CHELSEA MANOR	07656	295000 420000 715000	2322320	2322320 00 2322320	569319 569319 1138638	593271 590411 1183682	580580 580580 1161160
103 3 C0314	.0000	2	WALLACE, JOHN & GAYLE 314 FORESTER WAY PARK RIDGE, NJ 314 FORESTER WAY	07656	295000 431000 726000	2358048	2358048 00 2358048	578078 578077 1156155	602399 599494 1201893	589512 589512 1179024
103 3 C0315	.0000	2	KRENTZMAN STEWART & BONITA 315 FORESTER WAY PARK RIDGE, NJ 315 FORESTER WAY	07656	295000 665000 960000	3118080	3118080 00 3118080	764400 764400 1528800	796560 792720 1589280	779520 779520 1559040
103 3 C0316	.0000	2	SEMBLE, RICHARD & AMY 316 FORESTER WAY PARK RIDGE, NJ 316 FORESTER WAY	07656	295000 332000 627000	2036496	2036496 00 2036496	499249 499249 998498	520253 517745 1037998	509124 509124 1018248
103 3 C0317	.0000	2	BEVACQUA FRANK F & PATRICIA 317 FORESTER WAY PARK RIDGE NJ 317 FORESTER WAY	00660 07656	295000 492000 787000	2556176	2556176 00 2556176	626649 626649 1253298	653013 649865 1302878	639044 639044 1278088
103 3 C0318	.0000	2	PELLICANO MARIE TRUSTEE 318 FORESTER WAY PARK RIDGE N J 318 FORESTER WAY	07656	295000 516300 811300	2635102	2635102 00 2635102	645998 645998 1291996	673176 669930 1343106	658776 658775 1317551

10805300

35095614

00

00

35095614

17207445

17888169

17547807

Block No. Lot No. Qualification Account No.	Land Dimensions Building Description Additional Lots Acreage	Prop. Class	Owner's Name Address City State Property Location	Billing Code Zip Code	Land Improvement Exemption Net Total	2024 Property Tax Special Dist	2024 Total Tax Deduction Net Tax	Amt.Billed 2024 1st Q 2nd Q Total	2nd Half 2024 3rd Q 4th Q Total	Preliminary 2025 Tax 1st Q 2nd Q Total
103 3 C0319	.0000	2	SISCA, RENEE 319 FORESTER WAY PARK RIDGE, NJ 319 FORESTER WAY	07656	295000 494400 789400	2563971	2563971 00 2563971	628560 628560 1257120	655005 651846 1306851	640993 640993 1281986
103 3 C2151	TOWN HOUSE .0000	2	HANSON, PETER O & LINDA JOY 215A BEARWOODS ROAD PARK RIDGE, NJ 215A BEARWOODS RD	07656	295000 585000 880000	2858240	2858240 00 2858240	700700 700700 1401400	730180 726660 1456840	714560 714560 1429120
103 3 C2152	TOWNHOUSE .0000	2	HAAS ERNIE & MYRNA 215B BEARWOODS RD PARK RIDGE N J 215B BEARWOODS RD	07656	295000 422000 717000	2328816	2328816 00 2328816	570912 570911 1141823	594931 592062 1186993	582204 582204 1164408
103 3 C2541	.0000	2	GELTMAN, GERALD & SUSAN 254 BEARWOODS ROAD PARK RIDGE NJ 254 BEARWOODS RD	07656	295000 485500 780500	2535064	2535064 00 2535064	621474 621473 1242947	647620 644497 1292117	633766 633766 1267532
103 3 C2551	TOWNHOUSE .0000	2	AUERBACH, RANDY J 255 BEARWOODS RD PARK RIDGE, NJ 255 BEARWOODS RD	07656	295000 647400 942400	3060915	3060915 00 3060915	750386 750386 1500772	781957 778186 1560143	765229 765229 1530458
103 3 C2561	TOWNHOUSE .0000	2	ZAPOLINSKI A. & MENGARELLI, L. 256 BEARWOODS RD PARK RIDGE N J 256 BEARWOODS RD	07656	295000 474000 769000	2497712	2497712 00 2497712	612317 612316 1224633	638078 635001 1273079	624428 624428 1248856
203 1 020301	177X240 1.0LT 2SF .9752	2	VERO DONNA M 6 BLISS COURT WOODCLIFF LAKE N J 180 NORTH AVENUE	07677	294300 164800 459100	1491157	1491157 00 1491157	365559 365558 731117	380938 379102 760040	372790 372789 745579
205 1 020501	113X116 1.0LT 1SF1G .3009	2	RANOCCHIA, JOSEPH J ETAL 190 SPRING VALLEY RD PARK RIDGE, NJ 190 SPRING VALLEY RD	07656	261200 100800 362000	1175776	1175776 00 1175776	288243 288242 576485	300370 298921 599291	293944 293944 587888
205 2 020502	150X133 1.0LT 2SFR2CG 3 .4580	2	MIXON OTIS S & MELANIE R 181 NORTH AVE PARK RIDGEW N J 181 NORTH AVE	07656	314300 475700 790000	2565920	2565920 00 2565920	629038 629037 1258075	655503 652342 1307845	641480 641480 1282960
205 4 020504	100X150 1.0LT 1SF1G .3444	2	CARACOTTA DENNIS 178 RIDGE AVE PARK RIDGE NJ 178 RIDGE AVE	00672 07656-1604	271700 162500 434200	1410282	1410282 00 1410282	345732 345732 691464	360277 358541 718818	352571 352570 705141
205 5 020505	100X150 1.0LT 1SF1G .3444	2	TIRSI, ANDREW & HONG, INIL 182 RIDGE AVE PARK RIDGE, NJ 182 RIDGE AVE	07656	271700 122500 394200	1280362	1280362 00 1280362	313882 313882 627764	327087 325511 652598	320091 320090 640181
205 6 020506	120X150 1.0LT 1SF1G .4132	2	DE CARLO ROBERT A & MARGARET M 186 RIDGE AVE PARK RIDGE NJ 186 RIDGE AVE	00672 07656-1604	281400 90200 371600	1206957	1206957 00 1206957	295887 295886 591773	308335 306849 615184	301740 301739 603479
206 1 020601	30.63AC 30.6300	1	BEARS NEST DEVELOPERS L L C 820 MORRIS TPKE STE 301 SHORT HILLS N J BEARS NEST SECTION	07078	153400 0 153400	498243	498243 00 498243	122145 122145 244290	127284 126669 253953	124561 124561 249122
206 2	2.44AC 2.4400	1	BEARS NEST DEVELOPERS LLC 820 MORRIS TPKE STE 301 SHORT HILLS NJ SPRING VALLEY RD	07078	352000 0 352000	1143296	1143296 00 1143296	280280 280280 560560	292072 290664 582736	285824 285824 571648

8194800

26616711

00

00

26616711

13050223

13566488

13308358

Block No. Lot No. Qualification Account No.	Land Dimensions Building Description Additional Lots Acreage	Prop. Class	Owner's Name Address City State Property Location	Billing Code Zip Code	Land Improvement Exemption Net Total	2024 Property Tax Special Dist	2024 Total Tax Deduction Net Tax	Amt.Billed 2024 1st Q 2nd Q Total	2nd Half 2024 3rd Q 4th Q Total	Preliminary 2025 Tax 1st Q 2nd Q Total
301 1	29.86 29.8600	1	LANDMARK AR PARK RIDGE LLC 90 WOODBRIDGE CENTER #600 WOODBRIDGE, NJ SONY DRIVE	07095	20000000 0 20000000	64960000	64960000 00 64960000	7962500 7962500 15925000	24557500 24477500 49035000	16240000 16240000 32480000
301 2 030102	14.56 14.5600	4A	225 BRAE LLC NJ 1 PARAGON DR STE 150A MONTVALE, NJ 1 PIM PLAZA	07645	5096000 11314000 16410000	53299680	53299680 00 53299680	13066463 13066462 26132925	13616198 13550557 27166755	13324920 13324920 26649840
302 1 030201	13.086 AC 13.0860	4A	JLM PARK RIDGE LLC C/O MARRIOTT BUS 740 CENTER VIEW BLVD CRESTVIEW HILLS KY 300 BRAE BOULEVARD	41017	8670000 630000 93000000	30206400	30206400 00 30206400	7405125 7405125 14810250	7716675 7679475 15396150	7551600 7551600 15103200
303 1 030301	11.935 AC 11.9350	4A	SARTAK HOLDINGS INC 1 MAYNARD DR PARK RIDGE NJ 1 MAYNARD DRIVE	07656-1878	5150000 10250000 15400000	50019200	50019200 00 50019200	12262250 12262250 24524500	12778150 12716550 25494700	12504800 12504800 25009600
304 1	 .0000	15C	BOROUGH OF PARK RIDGE 55 PARK AVENUE PARK RIDGE, NJ BRAE BLVD	07656 R-20	*EXEMPT*	00	00 00 00	00 00 00	00 00 00	00 00 00
403 1 040301	27923 SF 1SF1G .6410	2	CARLO, JOSEPH M 149 SPRING VALLEY RD PARK RIDGE, NJ 149 SPRING VALLEY RD	07656-2821	157900 52100 210000	682080	682080 00 682080	167213 167212 334425	174248 173407 347655	170520 170520 341040
403 2 040302	1.353 1SF1G 1.3530	2	VAZ HOWARD A & JANICE K ALVORD-VAZ 143 SPRING VALLEY RD PARK RIDGE NJ 143 SPRING VALLEY	00672 07656-1822	306900 147900 454800	1477190 V1	1477190 -25000 1452190	355885 355884 711769	371121 369300 740421	363048 363047 726095
403 5 040305	37755 SF .8667	2	CUNNINGHAM JAMES & LUPITA 192 W LEACH AVE PARK RIDGE NJ 192 W LEACH AVE	00660 07656-1841	335300 368900 704200	2287242	2287242 00 2287242	560720 560719 1121439	584310 581493 1165803	571811 571810 1143621
403 8 040308	139X75 1.0LT 1SF1G .2393	2	THORSON KENNETH R 106 GREENBROOK PL PARK RIDGE NJ 106 GREENBROOK PL.	07656-1846	264500 180000 444500	1443736	1443736 00 1443736	353934 353933 707867	368824 367045 735869	360934 360934 721868
403 9 040309	125X345 1.0LT 1SF2G .9900	2	NILSEN WILLIAM 110 GREENBROOK PLA PARK RIDGE N J 110 GREENBROOK PLA	00660 07656	372500 125300 497800	1616854	1616854 00 1616854	396374 396373 792747	413050 411057 824107	404214 404213 808427
403 10 040310	20400 SF .4683	15C	BOROUGH OF PARK RIDGE 55 PARK AVE PARK RIDGE NJ BRAE BOULEVARD	07656-1252	*EXEMPT*	00	00 00 00	00 00 00	00 00 00	00 00 00
403 11 040311	32230 SF .7399	2	MASON ROBERT R 194 W LEACH AVE PARK RIDGE NJ 194 W LEACH AVE	00660 07656-1841	329700 418500 748200	2430154	2430154 00 2430154	595755 595754 1191509	620819 617826 1238645	607539 607538 1215077
403 12 040312	39525 SF .9074	2	HOLLERS JR, DAVID SHELTON & THERESA 193 W LEACH AVE PARK RIDGE, NJ 193 W LEACH AVE	07656	334400 337700 672100	2182981	2182981 00 2182981	535160 535160 1070320	557675 554986 1112661	545746 545745 1091491
403 13 040313	20000 SF .4591	2	FRANK, JASON P & JENNY M 191 WEST LEACH STREET PARK RIDGE, NJ 191 W LEACH AVE	07656	314800 467500 782300	2540910	2540910 00 2540910	622907 622906 1245813	649114 645983 1295097	635228 635227 1270455

65623900

213146427

00

25000

213121427

88568564

124552863

106560714

Block No. Lot No. Qualification Account No.	Land Dimensions Building Description Additional Lots Acreage	Prop. Class	Owner's Name Address City State Property Location	Billing Code Zip Code	Land Improvement Exemption Net Total	2024 Property Tax Special Dist	2024 Total Tax Deduction Net Tax	Amt.Billed 2024 1st Q 2nd Q Total	2nd Half 2024 3rd Q 4th Q Total	Preliminary 2025 Tax 1st Q 2nd Q Total
404 1 040401	84X260 1.0LT 1SF1G .5014	2	BROTHERSTON ELLEN M 139 SPRING VALLEY RD PARK RIDGE NJ 139 SPRING VALLEY	07656-1822	269100 134300 403400	1310243	1310243 00	321208 321207	334721 333107	327561 327561
404 2 040402	120X252 .8AC 2SSTC .8000	2	AMORESE ROBERT P & DIANE A 125 SPRING VALLEY ROAD PARK RIDGE NJ 125 SPRING VALLEY RD	00154 07656	296800 439500 736300	2391502	2391502 00	586279 586279	610945 607999	597876 597875
404 3 040403	252X91 1.0LT .5264	2	NELSON JOHN & BARBARA 182 W LEACH AVENUE PARK RIDGE NJ 182 W LEACH AVE	07656	294000 512200 806200	2618538	2618538 00	641937 641937	668944 665720	654635 654634
404 4 040404	45130 SF 1SF2G 1.0360	2	CARECCIO, JOSEPH & KHOURY, KAYLAN 184 W LEACH AVE PARK RIDGE, NJ 184 W LEACH AVE	07656	338200 106200 444400	1443411	1443411 00	353854 353853	368741 366963	360853 360853
404 5 040405	126X170 1.0LT 1SF2G .4917	2	RUGGIERO, FRANCESCO A & ISABEL ANN 188 W LEACH AVENUE PARK RIDGE, NJ 188 W LEACH AVE	07656	300000 197800 497800	1616854	1616854 00	396374 396373	413050 411057	404214 404213
404 6 040406	120X360 1.0LT 1SF2G .9917	2	ASKEW, MARY JANE 135 SPRING VALLEY RD PARK RIDGE, NJ 135 SPRING VALLEY	07656 R-20	264700 222900 487600	1583725	1583725 00	388252 388251	404586 402636	395932 395931
404 7 0000	120X250 .6887	2	SHEN TOM T & RUBY CHOON MOY 129 SPRING VALLEY ROAD PARK RIDGE, NJ 129 SPRING VALLEY RD	07656 R-20	295700 416500 712200	2313226	2313226 00	567090 567089	590948 588099	578307 578306
405 1 040501	147X165 1.0LT 1SF2G .5568	2	BONO JOHN & JULIA 35 UPPER SADDLE RIVER RD MONTVALE NJ 189 W LEACH AVE	07645-1130	326900 80700 407600	1323885	1323885 v1 -25000	318302 318301	331956 330326	324722 324721
405 2 040502	144X169 1.0LT 1SF1G .5587	2	CORNICELLI THOMAS J & MAUREEN 185 W LEACH AVE PARK RIDGE NJ 185 W LEACH AVE	07656-1845	326500 208400 534900	1737355	1737355 00	425915 425914	443833 441693	434339 434339
405 3 040503	100X170 1.0LT 2SF2G .3903	2	ROBINSON, JASON & LISA 183 W LEACH AVE PARK RIDGE, NJ 183 W LEACH AVE	07656	297500 234500 532000	1727936	1727936 00	423605 423605	441427 439299	431984 431984
405 4 040504	180X222 1.0LT 1SS2G .9174	2	DASH BERNARD & LYNN 117 SPRING VALLEY RD PARK RIDGE NJ 117 SPRING VALLEY	07656-1856	301900 196000 497900	1617179	1617179 v1 -25000	390203 390203	406883 404890	398045 398045
405 5 040505	1.63AC 2SF 1.6300	2	DEPPERT CHRISTINE K 111 SPRING VALLEY RD PARK RIDGE NJ 111 SPRING VALLEY	00660 07656-1856	309200 161400 470600	1528509	1528509 00	374716 374715	390480 388598	382128 382127
405 6 040506	170X230 1.0LT 3SF .8976	4A	SILVER FOUNTAIN 103 SPRING VALLEY ROAD PARK RIDGE, NJ 103 SPRING VALLEY	07656	468800 604200 1073000	3485104	3485104 00	854377 854376	890322 886029	871276 871276
405 7 040507	125X90 1.0LT 1SF1G .2583	2	SISSELMAN JODY L 5 VILLA CT PARK RIDGE NJ 5 VILLA COURT	00660 07656-1824	270800 145000 415800	1350518	1350518 00	331081 331081	345010 343346	337630 337629

8019700

26047985

00

50000

25997985

12746377

13251608

12998996

Block No. Lot No. Qualification Account No.	Land Dimensions Building Description Additional Lots Acreage	Prop. Class	Owner's Name Address City State Property Location	Billing Code Zip Code	Land Improvement Exemption Net Total	2024 Property Tax Special Dist	2024 Total Tax Deduction Net Tax	Amt.Billed 2024 1st Q 2nd Q Total	2nd Half 2024 3rd Q 4th Q Total	Preliminary 2025 Tax 1st Q 2nd Q Total
405 8 040508	125X90 1.0LT 1SF1G .2583	2	HILL, JESSICA & FLANAGAN, ROGER 3 VILLA CT PARK RIDGE, NJ 3 VILLA COURT	07656	270300 151200 421500	1369032	1369032 00 1369032	335620 335619 671239	349740 348053 697793	342258 342258 684516
405 9 040509	125X90 1.0LT 1SF1G .2583	2	MORLEY DONNA J 13 THOMAS AVENUE HARVEY CEDARS, NJ 1 VILLA COURT	08008	276000 255900 531900	1727611	1727611 00 1727611	423526 423525 847051	441344 439216 880560	431903 431903 863806
405 10 040510	100X150 1.0LT 1SF2G .3444	2	KOCHAKIAN GARY EDWARD & JOAN AGNES 8 VILLA CT PARK RIDGE NJ 8 VILLA COURT	00660 07656-1824	289300 149600 438900	1425547	1425547 00 1425547	349475 349474 698949	364177 362421 726598	356387 356387 712774
405 11 040511	125X117 1.0LT 1SF2G .3357	2	SCHALL, GISBERT & IRIS 109 GREENBROOK PL PARK RIDGE NJ 109 GREENBROOK PLA	07656-1810	284000 155100 439100	1426197	1426197 00 1426197	349634 349633 699267	364343 362587 726930	356550 356549 713099
501 1 050101	2.17 AC 2SF2G 2.1700	2	STEIN BARRY D 10 GLEN BROOK DR PARK RIDGE NJ 10 GLEN BROOK DRIV	07656	403000 179000 582000	1890336	1890336 00 1890336	463418 463417 926835	482915 480586 963501	472584 472584 945168
501 2 050102	254X234 1.0LT 2SFRSTB3CG 1.3645	2	SVENSSON, ERIK & CALEY 8 GLENBROOK DRIVE PARK RIDGE, NJ 8 GLENBROOK DRIVE	07656	388300 961700 1350000	4384800	4384800 00 4384800	1074938 1074937 2149875	1120163 1114762 2234925	1096200 1096200 2192400
501 3 050103	288X209 1.0LT 1SF2G 1.3818	2	RENDEIRO RONALD & KATHRYN 6 GLENBROOK DR PARK RIDGE NJ 6 GLEN BROOK DRIVE	00154 07656-1808	400800 252500 653300	2121918	2121918 00 2121918	520191 520190 1040381	542076 539461 1081537	530480 530479 1060959
501 4 050104	111X165 1.0LT 1SF2G .4205	2	RUBINO JOSEPH & ELISA C 4 GLENBROOK DR PARK RIDGE NJ 4 GLEN BROOK DRIVE	07656-1808	316500 393500 710000	2306080	2306080 00 2306080	565338 565337 1130675	589123 586282 1175405	576520 576520 1153040
501 5 050105	121X171 1.0LT 1SF1G .4750	2	HECHME, MICHAEL A. & SUSAN SANTOS 2 GLEN BROOK DR PARK RIDGE, NJ 2 GLEN BROOK DRIVE	07656	285500 550800 836300	2716302	2716302 00 2716302	665904 665904 1331808	693920 690574 1384494	679076 679075 1358151
501 6 050106	175X220 1.0LT 1SF2G .8838	2	BNYDER, DAYLINDA & MICHELLE & JAY 15 SPRING VALLEY RD PARK RIDGE BOR, NJ 15 SPRING VALLEY RD	07656	350600 200200 550800	1788998	1788998 00 1788998	438575 438574 877149	457027 454822 911849	447250 447249 894499
501 7 050107	277X125 1.0LT 2SF2G .7949	2	STEWART ROBERT JR & DAWN S 5 SPRING VALLEY RD PARK RIDGE NJ 5 SPRING VALLEY RO	07656-1820	332800 291800 624600	2028701	2028701 00 2028701	497338 497338 994676	518262 515763 1034025	507176 507175 1014351
501 8 050108	2150 SF 0494	1	JOSEPH, ARTHUR B & DENISE 2022 TRUST 248 GLEN RD WOODCLIFF LAKE, NJ SPRING VALLEY ROAD	07677	5200 0 5200	16890	16890 00 16890	4141 4140 8281	4315 4294 8609	4223 4222 8445
502 1 050201	3.80 AC 3.8000	2	OBERHAUS A & MALKAMES C A 9 GLENBROOK DR PARK RIDGE NJ 9 GLEN BROOK DRIVE	07656-1865	913400 618800 1532200	4976586	4976586 00 4976586	1220015 1220014 2440029	1271343 1265214 2536557	1244147 1244146 2488293
502 2 050202	200X404 1.0LT 2SBR3CG 1.8549	2	WANG, XIAOWU & HU, LIN 7 GLEN BROOK DRIVE PARK RIDGE, NJ 7 GLEN BROOK DRIVE	07656	408000 792000 1200000	3897600	3897600 00 3897600	955500 955500 1911000	995700 990900 1986600	974400 974400 1948800

9875800

32076598

00

00

32076598

15727215

16349383

16038301

Block No. Lot No. Qualification Account No.	Land Dimensions Building Description Additional Lots Acreage	Prop. Class	Owner's Name Address City State Property Location	Billing Code Zip Code	Land Improvement Exemption Net Total	2024 Property Tax Special Dist	2024 Total Tax Deduction Net Tax	Amt.Billed 2024 1st Q 2nd Q Total	2nd Half 2024 3rd Q 4th Q Total	Preliminary 2025 Tax 1st Q 2nd Q Total
502 3 050203	136X200 1.0LT 1SF1G .6244	2	DIBELLA MICHAEL A 3 GLEN BROOK DRIVE PARK RIDGE NJ 5 GLEN BROOK DRIVE	00154 07656-1865	319200 122600 441800	1434966	1434966 00 1434966	351784 351783 703567	366584 364815 731399	358742 358741 717483
502 4 050204	1.45AC 1.4500	2	DI BELLA PHILIP & JUDITH 39 SPRING VALLEY RD PARK RIDGE NJ 39 SPRING VALLEY R	07656-1859	365600 890700 1256300	4080462	4080462 00 4080462	1000329 1000329 2000658	1042415 1037389 2079804	1020116 1020115 2040231
502 5 050205	169X220 1.0LT 2SF2G .8535	2	LUCANIA PETER & HEATHER 49 SPRING VALLEY RD PARK RIDGE NJ 49 SPRING VALLEY R	00660 07656-1859	302000 304500 606500	1969912	1969912 00 1969912	482926 482926 965852	503243 500817 1004060	492478 492478 984956
502 6 050206	96X110 1.0LT 2SF2G .2424	2	SMITH LEONARD R & JANE H 51 SPRING VALLEY RD PARK RIDGE NJ 51 SPRING VALLEY R	07656-1859	234500 144400 378900	1230667	1230667 00 1230667	301700 301699 603399	314392 312876 627268	307667 307667 615334
502 7 050207	118X111 1.0LT 1SF1G .3007	2	CUTRONA, ANDREA ETALS 92 GREENBROOK PL PARK RIDGE, NJ 92 GREENBROOK PLAC	07656	271000 85500 356500	1157912	1157912 00 1157912	283864 283863 567727	295806 294379 590185	289478 289478 578956
502 8 050208	110X240 1.0LT 1SF1G .6061	2	UBALDO, GIUSPPE & TURNER, JAYME 96 GREENBROOK PL PARK RIDGE NJ 96 GREENBROOK PLACE	07656	328900 143200 472100	1533381	1533381 00 1533381	375910 375910 751820	391725 389836 781561	383346 383345 766691
502 9 050209	122X140 1.0LT 1SF2G .3921	2	ZAMORA, YAMEL 100 GREENBROOK PL PARK RIDGE, NJ 100 GREENBROOK PLA	07656	298000 212400 510400	1657779	1657779 00 1657779	406406 406406 812812	423505 421462 844967	414445 414445 828890
502 10 050210	115X105 1.0LT 1SF1G .2772	2	NICOLICH ROBERT & VICTORIA 104 GREENBROOK PLACE PARK RIDGE N J 104 GREENBROOK PLACE	00672 07656-1846	261800 231800 493600	1603213	1603213 00 1603213	393029 393029 786058	409565 407590 817155	400804 400803 801607
502 11 50211	1.22AC 1.2200	2	DIBELLA MICHAEL TRST IRREV TRST AGR 39 SPRING VALLEY RD PARK RIDGE NJ 3 GLEN BROOK DR	07656-1859	380500 1084200 1464700	4757346	4757346 00 4757346	1166268 1166267 2332535	1215335 1209476 2424811	1189337 1189336 2378673
503 1 050301	110X110 1.0LT 2SF2G .2778	2	SANYAL TARAK & KEYA 103 GREENBROOK PLACE PARK RIDGE N J 103 GREENBROOK PLA	07656	264300 157700 422000	1370656	1370656 00 1370656	336018 336017 672035	350155 348466 698621	342664 342664 685328
503 2 050302	137X95 1.0LT 1SF1G .2988	2	RYAN KATHERINE 4 VILLA CT PARK RIDGE NJ 4 VILLA COURT	07656-1824	241900 145800 387700	1259250	1259250 00 1259250	308707 308706 617413	321694 320143 641837	314813 314812 629625
503 3 050303	125X95 1.0LT 1SF2G .2726	2	PLATTEL, JONATHAN & KERRY 6 VILLA CT PARK RIDGE, NJ 6 VILLA COURT	07656	268300 271200 539500	1752296	1752296 00 1752296	429577 429577 859154	447650 445492 893142	438074 438074 876148
503 4 050304	105 X 190 1SF2G .4580	15F	STODDART, HEATHER J 95-97 SPRING VALLEY RD PARK RIDGE, NJ 97 SPRING VALLEY R	00154 07656	*EXEMPT*	00	00 00 00	00 00 00	00 00 00	00 00 00
503 5 050305	24293 SF 1SF2G .5577	2	GAGLIOTI SAVERIO 153 TAPPAN RD NORWOOD NJ 87 SPRING VALLEY RD.	07648-1725	279100 168400 447500	1453480	1453480 00 1453480	356322 356322 712644	371313 369523 740836	363370 363370 726740

Block No. Lot No. Qualification Account No.	Land Dimensions Building Description Additional Lots Acreage	Prop. Class	Owner's Name Address City State Property Location	Billing Code Zip Code	Land Improvement Exemption Net Total	2024 Property Tax Special Dist	2024 Total Tax Deduction Net Tax	Amt.Billed 2024 1st Q 2nd Q Total	2nd Half 2024 3rd Q 4th Q Total	Preliminary 2025 Tax 1st Q 2nd Q Total
503 6 050306	16204 SF 1.0LT 1SF .3720	2	BRODERICK, DENISE 79 SPRING VALLEY ROAD PARK RIDGE, NJ 79 SPRING VALLEY R	00672 07656	263700 130600 394300	1280686	1280686 00 1280686	313962 313961 627923	327171 325592 652763	320172 320171 640343
503 7 050307	100X273 .1AC 1SF2G .1000	2	ANGELILLO, LORRAINE L 75 SPRING VALLEY RD PARK RIDGE, NJ 75 SPRING VALLEY R	07656	295200 179100 474300	1540526	1540526 00 1540526	377662 377661 755323	393551 391652 785203	385132 385131 770263
503 9 050309	1.86AC NURSERY SCHOOL 8 1.8600	4A	ANGELILLO JAMES N 67 SPRING VALLEY RD PARK RIDGE NJ 67 SPRING VALLEY R	02979 07656-1858	523000 1518300 2041300	6630142	6630142 00 6630142	1625386 1625385 3250771	1693769 1685602 3379371	1657536 1657535 3315071
503 10 050310	102X414 1.0AC 1SCB 1.0000	15C	PARK RIDGE BOROUGH OF 55 PARK AVE PARK RIDGE NJ SPRING VALLEY ROAD	07656-1252	*EXEMPT*	00	00 00 00	00 00 00	00 00 00	00 00 00
503 11 050311	96X85 1.0LT 1SF2G .1873	2	ARCODIA, PHILIP & NORAH 87 GREENBROOK PL PARK RIDGE NJ 87 GREENBROOK PL	07656-1809	249400 143200 392600	1275165	1275165 00 1275165	312608 312608 625216	325760 324189 649949	318792 318791 637583
503 12 050312	110X113 1.0LT 1SF1G .2854	2	PINA, JULIO & MATOS, MARIA 91 GREENBROOK PL PARK RIDGE, NJ 91 GREENBROOK PLAC	07656	271300 211400 482700	1567810	1567810 00 1567810	367709 367708 735417	417162 415231 832393	391953 391952 783905
503 13 050313	95X142 1.0LT 1SF1G .3097	2	KILMURRAY, KATHRYN KRAWIEC & BRIAN 95 GREENBROOK PLACE PARK RIDGE, NJ 95 GREENBROOK PLAC	00660 07656	277500 136300 413800	1344022	1344022 00 1344022	329489 329488 658977	343351 341694 685045	336006 336005 672011
503 14 050314	100X140 1.0LT 1SF1G .3214	2	CREIGHTON DONALD R JR 99 GREENBROOK PL PARK RIDGE NJ 99 GREENBROOK PLACE	07656-1809	269800 141500 411300	1335902	1335902 00 1335902	327498 327498 654996	341276 339630 680906	333976 333975 667951
503 15 050315	12370 SF 1SF1G .2840	2	WHITEFLEET, BARBARA & MATTHEW 10 VILLA CT PARK RIDGE NJ 10 VILLA COURT	07656-1824	243900 148800 392700	1275490	1275490 00 1275490	312688 312687 625375	325843 324272 650115	318873 318872 637745
503 16 050316	20085 SF 2SF2G .4611	15F	MID BERGEN COMTY MH CENTER INC 610 INDUSTRIAL AVE PARAMUS NJ 83 SPRING VALLEY RD	07652-3607	*EXEMPT*	00	00 00 00	00 00 00	00 00 00	00 00 00
503 17 050317	39 X 270 1SF2G .2417	2	MAROLDA JAMES & FROUM HANA 99 SPRING VALLEY ROAD PARK RIDGE NJ 99 SPRING VALLEY ROAD	07656	234700 132900 367600	1193965	1193965 00 1193965	292702 292701 585403	305016 303546 608562	298492 298491 596983
601 1 060101	125X105 1.0LT 1SF1G .3013	2	JORGE, TIFFANY & EMILIO 109 WARREN ROAD PARK RIDGE, NJ 109 WARREN ROAD	07656	262500 165000 427500	1388520	1388520 00 1388520	340397 340397 680794	354718 353008 707726	347130 347130 694260
601 2 060102	100X100 1.0LT 1SF1G .2296	2	COOPER, ANDREW & ALICIA 111 WARREN RD PARK RIDGE, NJ 111 WARREN RD	07656	257500 173600 431100	1400213	1400213 00 1400213	343264 343263 686527	357705 355981 713686	350054 350053 700107
601 3 060103	105X103 1.0LT 1SF1G .2483	2	COOK MARY 113 WARREN RD PARK RIDGE NJ 113 WARREN ROAD	07656-1022	268800 132600 401400	1303747 W1	1303747 -25000 1278747	313365 313365 626730	326812 325205 652017	319687 319687 639374

6630600

21536188

00

25000

21511188

10513452

10997736

10755596

Block No. Lot No. Qualification Account No.	Land Dimensions Building Description Additional Lots Acreage	Prop. Class	Owner's Name Address City State Property Location	Billing Code Zip Code	Land Improvement Exemption Net Total	2024 Property Tax Special Dist	2024 Total Tax Deduction Net Tax	Amt.Billed 2024 1st Q 2nd Q Total	2nd Half 2024 3rd Q 4th Q Total	Preliminary 2025 Tax 1st Q 2nd Q Total
601 4 060104	108X110 1.0LT 1SF1G .2727	2	WONG CEEKAY C & INGRID TO-YING C 115 WARREN RD PARK RIDGE NJ 115 WARREN RD	07656-1022	278000 126800 404800	1314790	1314790 00 1314790	322322 322322 644644	335883 334263 670146	328698 328697 657395
601 5 060105	100X118 1.0LT 1SF1G .2709	2	LECOMPT WALTER III & JACQUELINE 117 WARREN RD PARK RIDGE NJ 117 WARREN RD	02640 07656-1022	267800 162900 430700	1398914	1398914 00 1398914	342945 342945 685890	357373 355651 713024	349729 349728 699457
601 6 060106	100X125 1.0LT 1SF1G .2870	2	CHRISTENSEN, MATTHEW G 119 WARREN RD PARK RIDGE, NJ 119 WARREN ROAD	07656	271800 103200 375000	1218000	1218000 00 1218000	292344 292344 584688	317406 315906 633312	304500 304500 609000
601 7 060107	100X130 1.0LT 1SF1G .2984	2	MUSICH PERRY J & EILEEN 121 WARREN RD PARK RIDGE NJ 121 WARREN RD	01516 07656-1022	274500 132500 407000	1321936	1321936 00 1321936	324074 324074 648148	337708 336080 673788	330484 330484 660968
601 8 060108	100X132 1.0LT 1SF1G .3030	2	HASTINGS AGNITA D 123 WARREN RD PARK RIDGE, NJ 07656 123 WARREN RD	10021-0724	275800 123500 399300	1296926	1296926 00 1296926	317943 317943 635886	331319 329721 661040	324232 324231 648463
601 9 060109	100X132 1.0LT 1SF1G .3030	2	CAWOOD ERIC A & DANIELLE L 125 WARREN RD PARK RIDGE NJ 125 WARREN RD	00660 07656-1022	275800 153100 428900	1393067	1393067 00 1393067	341512 341512 683024	355880 354163 710043	348267 348267 696534
601 10 060110	130X130 1.0LT 1SF1G .3880	2	SOUTHARD, PHILIP E & MAUREEN 127 WARREN RD PARK RIDGE NJ 127 WARREN RD	07656-1022	297000 166700 463700	1506098	1506098 00 1506098	369222 369221 738443	384755 382900 767655	376525 376524 753049
601 11 060111	101X122 1.0LT 1SF1G .2829	2	CALVERT JOHN P & CHRISTINE R 129 WARREN RD PARK RIDGE NJ 129 WARREN RD	07656-1022	257200 130600 387800	1259574	1259574 00 1259574	308786 308786 617572	321777 320225 642002	314894 314893 629787
601 12 060112	104X150 1.0LT 1SF1G .3581	2	CHIEN YUCH YIN 224 GRAND AVE PARK RIDGE NJ 224 GRAND AVENUE	00660 07656-1014	245300 233300 478600	1554493	1554493 00 1554493	381086 381085 762171	397118 395204 792322	388624 388623 777247
601 13 060113	2 ACRES 2.0000	15C	PARK RIDGE BOROUGH OF 55 PARK AVE PARK RIDGE NJ DRAINAGE EASEMENT	07656-1252	*EXEMPT*	00	00 00 00	00 00 00	00 00 00	00 00 00
601 14 060114	251X61 1.0LT 1SF2G .3515	2	ROSENBERG, GREGORY & STACEY 204 ALBERON DRIVE PARK RIDGE, NJ 204 ALBERON DRIVE	07656	291000 156900 447900	1454779	1454779 00 1454779	356641 356640 713281	371645 369853 741498	363695 363695 727390
601 15 060115	107X138 1.0LT 1SF1G .3390	2	BURNS P S & KILMURRAY D M 206 ALBERON DRIVE PARK RIDGE N J 206 ALBERON DRIVE	00660 07656	269000 160400 429400	1394691	1394691 00 1394691	341910 341910 683820	356295 354576 710871	348673 348673 697346
601 16 060116	96X145 1.0LT 1SF2G .3196	2	CARON JR, ROGER E & LINDA 208 ALBERON DRIVE PARK RIDGE, NJ 208 ALBERON DRIVE	07656	275300 161600 436900	1419051	1419051 00 1419051	347882 347882 695764	362518 360769 723287	354763 354763 709526
601 17 060117	100X142 1.0LT 1SF2G .3260	2	ARSLAN, EMRAH & HATICE 210 ALBERON DR PARK RIDGE, NJ 210 ALBERON DRIVE	07656	281500 192200 473700	1538578	1538578 00 1538578	377184 377184 754368	393052 391158 784210	384645 384644 769289

5563700

18070897

00

00

18070897

8847699

9223198

9035451

Block No. Lot No. Qualification Account No.	Land Dimensions Building Description Additional Lots Acreage	Prop. Class	Owner's Name Address City State Property Location	Billing Code Zip Code	Land Improvement Exemption Net Total	2024 Property Tax Special Dist	2024 Total Tax Deduction Net Tax	Amt.Billed 2024 1st Q 2nd Q Total	2nd Half 2024 3rd Q 4th Q Total	Preliminary 2025 Tax 1st Q 2nd Q Total
601 18 060118	106X140 1.0LT 1SF1G .3407	2	BRICKMAN MICHAEL & SHERRI 212 ALBERON DR PARK RIDGE NJ 212 ALBERON DRIVE	07656-1032	287500 192800 480300	1560014	1560014 00	382439 382439 764878	398529 396607 795136	390004 390003 780007
601 19 060119	108X130 1.0LT 1SF2G .3223	2	BONANNO SUZANA G 214 ALBERON DR PARK RIDGE NJ 214 ALBERON DRIVE	01246 07656-1032	280500 242100 522600	1697405	1697405 00	416121 416120 832241	433627 431537 865164	424352 424351 848703
601 20 060120	100X130 1.0LT 1SF1G .2984	2	MONTENARE, MICHAEL T & MARGARET A 216 ALBERON DR PARK RIDGE, NJ 216 ALBERON DRIVE	07656	274500 133900 408400	1326483	1326483 00	325189 325188 650377	338870 337236 676106	331621 331621 663242
601 21 060121	100X135 1.0LT 1SF1G .3099	2	IX, ANTHONY BLAIR & PATRICIA TOBON 218 ALBERON DRIVE PARK RIDGE, NJ 218 ALBERON DRIVE	07656	277500 96900 374400	1216051	1216051 00	298116 298116 596232	310659 309160 619819	304013 304013 608026
601 22 060122	92X118 1.0LT 1SF1G .2492	2	ALI, SALVATORE & CRISAFI, ROSEANNE 280 SPRING VALLEY ROAD PARK RIDGE, NJ 280 SPRING VALLEY	01003 07656	236000 132300 368300	1196238	1196238 00	293259 293259 586518	305597 304123 609720	299060 299059 598119
601 23 060123	99X125 1.0LT 1SF1G .2841	2	URBANIAK STANLEY & EMILY 282 SPRING VALLEY RD PARK RIDGE NJ 282 SPRING VALLEY	07656-1018	243900 100600 344500	1118936 v1	1118936 -25000	268059 268058 536117	279599 278220 557819	273484 273484 546968
601 24 060124	100X136 1.0LT 1SF1G .3122	2	DONNELLY DANIEL P & DEBORAH R 284 SPRING VALLEY RD PARK RIDGE NJ 284 SPRING VALLEY	00660 07656-1018	250200 97400 347600	1129005	1129005 00	276777 276776 553553	288421 287031 575452	282252 282251 564503
601 25 060125	125X150 1.0LT 1SF2G .4304	2	WACLAW, ALEKSANDRA 286 SPRING VALLEY PARK RIDGE, NJ 286 SPRING VALLEY	07656	276800 120200 397000	1289456	1289456 00	316112 316111 632223	329411 327822 657233	322364 322364 644728
601 26 060126	100X164 1.0LT 1SF .3765	2	VERA-MATICH, MILDRED & PAUL 288 SPRING VALLEY RD PARK RIDGE, NJ 288 SPRING VALLEY RD	07656	264800 136100 400900	1302123	1302123 00	319217 319217 638434	332647 331042 663689	325531 325531 651062
601 27 060127	105850 SF 1.5SST 2.4300	4A	ORITANI SAVINGS BANK 370 PASCACK RD POBOX 1329 WASHINGTON TWNP N J 236 GRAND AVENUE	07676-1329	486800 557500 1044300	3391886	3391886 00	831524 831524 1663048	866508 862330 1728838	847972 847971 1695943
602 1 060201	123X82 1.0LT 1SF1G .2315	2	RAMAGNANO, JOHN & LINDA 116 WARREN RD PARK RIDGE NJ 116 WARREN RD	07656-1027	255500 127700 383200	1244634	1244634 00	305123 305123 610246	317960 316428 634388	311159 311158 622317
602 2 060202	118X95 1.0LT 1SF1G .2573	2	VITALE LUIGI & DONNA 3 TERRACE CIRCLE PARK RIDGE N J 3 TERRACE CIRCLE	07656	260300 185000 445300	1446334	1446334 00	354571 354570 709141	369488 367705 737193	361584 361583 723167
602 3 060203	146X75 1.0LT 1SF1G .2514	2	VILLANO THOMAS J & JACQUELINE A 5 TERRACE CIR PARK RIDGE NJ 5 TERRACE CIRCLE	01003 07656-1039	259500 114500 374000	1214752	1214752 00	297798 297797 595595	310327 308830 619157	303688 303688 607376
602 4 060204	110X100 1.0LT 1SF1G .2525	2	SHERLOCK GERARD & LINDA 120 WARREN RD PARK RIDGE NJ 120 WARREN ROAD	07656-1027	256800 284100 540900	1756843	1756843 00	430692 430692 861384	448812 446647 895459	439211 439211 878422

Block No. Lot No. Qualification Account No.	Land Dimensions Building Description Additional Lots Acreage	Prop. Class	Owner's Name Address City State Property Location	Billing Code Zip Code	Land Improvement Exemption Net Total	2024 Property Tax Special Dist	2024 Total Tax Deduction Net Tax	Amt.Billed 2024 1st Q 2nd Q Total	2nd Half 2024 3rd Q 4th Q Total	Preliminary 2025 Tax 1st Q 2nd Q Total
602 5 060205	112X91 1.0LT 1SF1G .2340	2	BARRETT JAMES J JR & BARBARA K 118 WARREN RD PARK RIDGE NJ 118 WARREN RD	07656-1027	258500 171200 429700	1395666	V1 1395666 -25000 1370666	335899 335899 671798	350293 348575 698868	342667 342666 685333
603 1 060301	107X79 1.0LT 1SF1G .1941	2	MOXHAM EDMOND G & CARLA A 129 SPLIT ROCK LAN PARK RIDGE N J 129 SPLIT ROCK LAN	00154 07656	236100 141200 377300	1225470	V1 1225470 -25000 1200470	294176 294175 588351	306815 305304 612119	300118 300117 600235
603 2 060302	105X97 1.0LT 1SF1G .2338	2	FOLEY, EDWARD & RITA 127 SPLIT ROCK LAN PARK RIDGE N J 127 SPLIT ROCK LAN	07656	258500 100900 359400	1167331	1167331 00 1167331	286173 286172 572345	298212 296774 594986	291833 291833 583666
603 3 060303	110X100 1.0LT 1SF1G .2525	2	HUR, HOON & MAENG, SO Y 125 SPLIT ROCK LANE PARK RIDGE, NJ 125 SPLIT ROCK LAN	07656	263000 119200 382200	1241386	1241386 00 1241386	304327 304327 608654	317130 315602 632732	310347 310346 620693
603 4 060304	110X100 1.0LT 1SF1G .2525	2	MORGAN, JAMES P 123 SPLIT ROCK LANE PARK RIDGE, NJ 123 SPLIT ROCK LAN	07656	263000 104100 367100	1192341	1192341 00 1192341	292304 292303 584607	304601 303133 607734	298086 298085 596171
603 5 060305	110X100 1.0LT 1SF1G .2525	2	WALSH THOMAS J & CHRISTINA SANTA M 121 SPLIT ROCK LAN PARK RIDGE N J 121 SPLIT ROCK LAN	00660 07656	263000 83600 346600	1125757	1125757 00 1125757	275981 275980 551961	287591 286205 573796	281440 281439 562879
603 6 060306	110X100 1.0LT 1SF1G .2525	2	ROETTGER, PATRICIA M. 119 SPLIT ROCK LN PARK RIDGE, NJ 119 SPLIT ROCK LAN	07656	263000 112200 375200	1218650	1218650 00 1218650	298753 298753 597506	311322 309822 621144	304663 304662 609325
603 7 060307	11400 SF 1SF1G .2617	2	GAUDELLI ROBERT 117 SPLIT ROCK LANE PARK RIDGE N J 117 SPLIT ROCK LANE	00660 07656	262800 115000 377800	1227094	1227094 00 1227094	300824 300823 601647	313480 311967 625447	306774 306773 613547
603 8 060308	160X100 1.0LT 1SF1G .3673	2	MADRU THOMAS A & ELLEN F. 114 WARREN RD PARK RIDGE NJ 114 WARREN ROAD	07656-1028	275500 117900 393400	1277763	V1 1277763 -25000 1252763	306995 306995 613990	320174 318599 638773	313191 313191 626382
603 9 060309	107X102 1.0LT 1SF1G .2506	2	GARGIULO, ALDEN L & KRISTEN M 4 TERRACE CIRCLE PARK RIDGE, NJ 4 TERRACE CIRCLE	07656	262800 134300 397100	1289781	1289781 00 1289781	316191 316191 632382	329494 327905 657399	322446 322445 644891
603 10 060310	123X100 1.0LT 1SF1G .2824	2	YOUNGMAN GEORGE & JUDITH 6 TERRACE CIR PARK RIDGE NJ 6 TERRACE CIRCLE	07656-1020	270500 116200 386700	1256002	1256002 00 1256002	307910 307910 615820	320864 319318 640182	314001 314000 628001
603 11 060311	128X135 1.0LT 1SF1G .3967	2	PRESS GARY W & LISA M 8 TERRACE CIR PARK RIDGE NJ 8 TERRACE CIRCLE	07656-1020	299300 294900 594200	1929962	1929962 00 1929962	473132 473132 946264	493037 490661 983698	482491 482490 964981
603 12 060312	122X135 1.0LT 1SF1G .3781	2	CRIMMINS JOHN J & EILEEN 10 TERRACE CIR PARK RIDGE NJ 10 TERRACE CIRCLE	00660 07656-1039	294500 213900 508400	1651283	1651283 00 1651283	404814 404813 809627	421845 419811 841656	412821 412821 825642
603 13 060313	126X145 1.0LT 1SF1G .4194	2	GOLDMAN NANCY 12 TERRACE CIR PARK RIDGE NJ 12 TERRACE CIRCLE	07656-1020	304800 124300 429100	1393717	1393717 00 1393717	341671 341671 683342	356046 354329 710375	348430 348429 696859

5724200

18592203

00

75000

18517203

9078294

9438909

9258605

Block No. Lot No. Qualification Account No.	Land Dimensions Building Description Additional Lots Acreage	Prop. Class	Owner's Name Address City State Property Location	Billing Code Zip Code	Land Improvement Exemption Net Total	2024 Property Tax Special Dist	2024 Total Tax Deduction Net Tax	Amt.Billed 2024 1st Q 2nd Q Total	2nd Half 2024 3rd Q 4th Q Total	Preliminary 2025 Tax 1st Q 2nd Q Total
603 14 060314	107X133 1.0LT 1SF1G .3267	2	GOODMAN MARTIN & DEBORAH 14 TERRACE CIR PARK RIDGE NJ 14 TERRACE CIRCLE	07656-1020	277500 145600 423100	1374229	1374229 00 1374229	336894 336893 673787	351067 349375 700442	343558 343557 687115
603 15 060315	100X158 1.0LT 1SF1G .3627	2	DIROCCO DANA & PARTICIA 126 WARREN RD PARK RIDGE NJ 126 WARREN ROAD	07656	290800 84200 375000	1218000	1218000 00 1218000	298594 298594 597188	311156 309656 620812	304500 304500 609000
603 16 060316	114X97 1.0LT 1SF1G .2539	2	ARELLANO,CYNTHIA EMMA&EDGAR ISAAC 128 WARREN RD PARK RIDGE,NJ 128 WARREN RD	07656	259800 135500 395300	1283934	1283934 00 1283934	314758 314758 629516	328000 326418 654418	320984 320983 641967
603 17 060317	90X115 1.0LT 1SF1G .2376	2	MASSON STEVEN M & ANGELA M 186 GRAND AVE PARK RIDGE NJ 186 GRAND AVE	07656-1013	226400 83700 310100	1007205	1007205 00 1007205	246918 246917 493835	257305 256065 513370	251802 251801 503603
603 18 060318	100X104 1.0LT 1SF1G .2388	2	YAN CHARLENE 184 GRAND AVE PARK RIDGE NJ 184 GRAND AVE	07656-1013	233800 204500 438300	1423598	1423598 00 1423598	348997 348996 697993	363680 361925 725605	355900 355899 711799
603 19 060319	100X112 1.0LT 1SF1G .2571	2	EUGENIO TERESITA T 50 TERRACE ST PARK RIDGE NJ 182 GRAND AVE	07656-2121	237800 85800 323600	1051053	1051053 00 1051053	257667 257666 515333	268507 267213 535720	262764 262763 525527
603 20 060320	100X120 1.0LT 1SF1G .2755	2	LADAK MURTAZA G & SALMA B 180 GRAND AVE PARK RIDGE NJ 180 GRAND AVE	00154 07656-1203	241900 213500 455400	1479139	1479139 00 1479139	362613 362612 725225	377868 376046 753914	369785 369785 739570
603 21 060321	100X128 1.0LT 1SF1G .2938	2	DREISPAN HOWARD C & ATSUKO N 178 GRAND AVE PARK RIDGE NJ 178 GRAND AVENUE	08150 07656-1013	246200 82500 328700	1067618	1067618 00 1067618	261728 261727 523455	272739 271424 544163	266905 266904 533809
603 22 060322	100X136 1.0LT 1SF1G .3122	2	HILDEBRANDT,ANN&JESSE&BONNIE 176 GRAND AVE PARK RIDGE,NJ 176 GRAND AVENUE	07656	250200 116800 367000	1192016	1192016 00 1192016	292224 292224 584448	304518 303050 607568	298004 298004 596008
603 23 060323	99X140 1.0LT 1SF1G .3182	2	ZHANG CUNGEN & YAMIN MEI 174 GRAND AVE PARK RIDGE NJ 174 GRAND AVENUE	07656-1013	251600 90800 342400	1112115	1112115 00 1112115	272636 272636 545272	284107 282736 566843	278029 278029 556058
604 1 060401	137X130 1.0LT 1SF1G .4089	2	FARINARO,ANTHONY T & MARY 221 ALBERON DR PARK RIDGE NJ 221 ALBERON DRIVE	07656-1002	287100 115500 402600	1307645 V1	1307645 -25000 1282645	314321 314320 628641	327807 326197 654004	320662 320661 641323
604 2 060402	134X125 1.0LT 1SF1G .3845	2	MOHMOOD, AZHAR & SLIWA, MARILYN J 217 ALBERON DR PARK RIDGE, NJ 217 ALBERON DRIVE	07656	296000 132500 428500	1391768	1391768 00 1391768	341194 341193 682387	355548 353833 709381	347942 347942 695884
604 3 060403	112X105 1.0LT 1SF2G .2700	2	PAOLERCIO MICHAEL A & JOAN 215 ALBERON DR PARK RIDGE NJ 215 ALBERON DRIVE	07656-1002	267500 159500 427000	1386896 V1	1386896 -25000 1361896	333749 333749 667498	348053 346345 694398	340474 340474 680948
604 4 060404	100X100 1.0LT 1SF1G .2296	2	PADULA JOSEPH M & TERI 213 ALBERON DR PARK RIDGE NJ 213 ALBERON DRIVE	00660 07656-1002	257500 169700 427200	1387546	1387546 00 1387546	340158 340158 680316	354469 352761 707230	346887 346886 693773

5444200

17682762

00

50000

17632762

8644894

8987868

8816384

Block No. Lot No. Qualification Account No.	Land Dimensions Building Description Additional Lots Acreage	Prop. Class	Owner's Name Address City State Property Location	Billing Code Zip Code	Land Improvement Exemption Net Total	2024 Property Tax Special Dist	2024 Total Tax Deduction Net Tax	Amt.Billed 2024 1st Q 2nd Q Total	2nd Half 2024 3rd Q 4th Q Total	Preliminary 2025 Tax 1st Q 2nd Q Total
604 5 060405	112X105 1.0LT 1SF1G .2700	2	FRANOLIC, NIKOLA & ADRIANA 211 ALBERON DRIVE PARK RIDGE, NJ 211 ALBERON DRIVE	07656	267500 175400 442900	1438539	1438539 00 1438539	352660 352659 705319	367496 365724 733220	359635 359635 719270
604 6 060406	114X105 1.0LT 1SF1G .2748	2	ANGELOVA, DIJANA 209 ALBERON DRIVE PARK RIDGE, NJ 209 ALBERON DRIVE	07656	268800 256200 525000	1705200	1705200 00 1705200	418032 418031 836063	435619 433518 869137	426300 426300 852600
604 7 060407	100X100 1.0LT 1SF1G .2296	2	BRADLER, DAVID & LINDA 207 ALBERON DRIVE PARK RIDGE, NJ 207 ALBERON DRIVE	07656	257500 212700 470200	1527210	1527210 00 1527210	374397 374397 748794	390148 388268 778416	381803 381802 763605
604 8 060408	100X100 1.0LT 1SF1G .2296	2	MCDERMOTT JOHN F & FORZANI DIANE 205 ALBERON DRIVE PARK RIDGE N J 205 ALBERON DRIVE	07656	257500 210100 467600	1518765 V1	1518765 -25000 1493765	366077 366076 732153	381741 379871 761612	373442 373441 746883
604 9 060409	10700 SF 1SF1G .2456	2	SMITH, ROBERT & SMITH STEPHANIE 203 ALBERON DR PARK RIDGE NJ 203 ALBERON DR	07656-1002	261500 160800 422300	1371630	1371630 00 1371630	336257 336256 672513	350404 348713 699117	342908 342907 685815
604 10 060410	12150 SF 1SF1G .2789	2	LOMBARDO SALVATORE JR & LAUREEN 201 ALBERON DR PARK RIDGE NJ 201 ALBERON DRIVE	02640 07656-1002	269800 156500 426300	1384622 V1	1384622 -25000 1359622	333192 333191 666383	347473 345766 693239	339906 339905 679811
604 11 060411	118X115 1.0LT 1SF1G .3115	2	DIEBNER LAWRENCE A & RUTH S 3 LAURANCE CT PARK RIDGE NJ 3 LAURANCE COURT	02640 07656-1015	278000 162800 440800	1431718	1431718 00 1431718	350987 350987 701974	365754 363990 729744	357930 357929 715859
604 12 060412	14250 SF 1SF2G .3271	2	SPENILLO, JOHN ETAL 5 LAURANCE COURT PARK RIDGE, NJ 5 LAURANCE COURT	07656	281800 160100 441900	1435291	1435291 00 1435291	351863 351863 703726	366667 364898 731565	358823 358823 717646
604 13 060413	100X100 1.0LT 1SF1G .2296	2	MANWARREN DONALD & NIKKI 7 LAURANCE CT PARK RIDGE NJ 7 LAURANCE COURT	00660 07656-1015	272500 225700 498200	1618154	1618154 00 1618154	396692 396692 793384	413381 411389 824770	404539 404538 809077
604 14 060414	49,900 SF 2.0LT .0011	15C	PARK RIDGE BOROUGH OF 55 PARK AVE PARK RIDGE NJ ALBERON DR	07656-1252	*EXEMPT*	00	00 00 00	00 00 00	00 00 00	00 00 00
604 15 060415	102X150 1.0LT 1SF2G .3512	2	MORAN JOSEPH & SUSAN 193 ALBERON DR PARK RIDGE NJ 193 ALBERON DRIVE	07656-1001	296500 322600 619100	2010837	2010837 00 2010837	492959 492958 985917	513698 511222 1024920	502710 502709 1005419
604 16 060416	122X145 1.0LT 1SF1G .4061	2	WYNOHRADNYK, MARIA & JOHN 191 ALBERON DR PARK RIDGE, NJ 191 ALBERON DR	07656	301500 128100 429600	1395341	1395341 00 1395341	342070 342069 684139	356460 354742 711202	348836 348835 697671
604 17 060417	22700 SF 1SF2G .5211	2	SCACCHETTI LAURENCE JR & PATRICIA O 189 ALBERON DR PARK RIDGE NJ 189 ALBERON DRIVE	07656-1001	325500 122800 448300	1456078 V1	1456078 -25000 1431078	350709 350709 701418	365727 363933 729660	357770 357769 715539
604 18 060418	129X93 1.0LT 1SF1G .2754	2	BERENSON, RONALD & ANNETTE 187 STEPHEN DR PARK RIDGE NJ 187 STEPHEN DR	07656-1030	268800 267300 536100	1741253	1741253 00 1741253	426870 426870 853740	444829 442684 887513	435314 435313 870627

6168300

20034638

00

75000

19959638

9785523

10174115

9979822

Block No. Lot No. Qualification Account No.	Land Dimensions Building Description Additional Lots Acreage	Prop. Class	Owner's Name Address City State Property Location	Billing Code Zip Code	Land Improvement Exemption Net Total	2024 Property Tax Special Dist	2024 Total Tax Deduction Net Tax	Amt.Billed 2024 1st Q 2nd Q Total	2nd Half 2024 3rd Q 4th Q Total	Preliminary 2025 Tax 1st Q 2nd Q Total
604 19 060419	129X93 1.0LT 1SF2G .2754	2	PEREIRA INACIO C & SABINE D 185 STEPHEN DR PARK RIDGE NJ 185 STEPHEN DR	00672 07656	268800 204100 472900	1535979	1535979 00 1535979	376547 376547 753094	392389 390496 782885	383995 383995 767990
604 20 060420	126X109 1.0LT 1SF .3153	2	FERREIRA, JAIME M & CHRISTINE G 95 BROOK RD PARK RIDGE, NJ 95 BROOK ROAD	07656	278800 660500 939300	3050846	3050846 00 3050846	747918 747918 1495836	779384 775626 1555010	762712 762711 1525423
604 21 060421	125X110 1.0LT 1SF1G .3157	2	GIGLIO JOHN 7 COLEBROOK DR PARK RIDGE NJ 7 COLEBROOK DRIVE	07656-1007	279000 77200 356200	1156938	1156938 00 1156938	283625 283624 567249	295557 294132 589689	289235 289234 578469
604 22 060422	18700 SF 1SF1G .4293	2	VLASOVA, NATALIA 5 COLEBROOK DR PARK RIDGE, NJ 5 COLEBROOK DRIVE	07656	307300 100200 407500	1323560	1323560 00 1323560	324472 324472 648944	338123 336493 674616	330890 330890 661780
604 23 060423	112X127 1.0LT 1SF1G .3265	2	BABCOCK BRUCE R 3 COLEBROOK DR PARK RIDGE NJ 3 COLEBROOK DRIVE	07656-1007	297500 107000 404500	1313816	1313816 00 1313816	322084 322083 644167	335634 334015 669649	328454 328454 656908
604 24 060424	105X120 1.0LT 1SF1G .2893	2	ALPHONSO LEONARD & ANGELA CATANESE 1 COLEBROOK DR PARK RIDGE NJ 1 COLEBROOK DRIVE	00660 07656-1007	272300 186400 458700	1489858	1489858 00 1489858	365240 365240 730480	380606 378772 759378	372465 372464 744929
604 25 060425	13900 SF 1SF1G .3191	2	GALLAGHER, BRIAN TRSTE 77 BROOK RD PARK RIDGE, NJ 77 BROOK ROAD	07656	282500 225100 507600	1648685	1648685 00 1648685	404177 404176 808353	421181 419151 840332	412172 412171 824343
604 26 060426	63X176 2.0LT 2SF .2545	2	ZASLAVSKY, ANGELIE 102 COLONY AVE PARK RIDGE, NJ 102 COLONY AVE	07656	282600 216400 499000	1620752	1620752 00 1620752	397329 397329 794658	414045 412049 826094	405188 405188 810376
604 28 060428	50X175 1.0LT 2SF .2009	2	STENZLER DIANE Y 106 COLONY AVE PARK RIDGE N J 106 COLONY AVE	00660 07656	214000 112000 326000	1058848	1058848 00 1058848	259578 259577 519155	270499 269194 539693	264712 264712 529424
604 29 060429	75X175 1.0LT 1SF1G .3013	2	VENICE RALPH & CHRISTINE 108 COLONY AVE PARK RIDGE N J 108 COLONY AVE	07656	248400 310000 558400	1813683	1813683 00 1813683	444626 444626 889252	463333 461098 924431	453421 453421 906842
604 30 060430	50X174 1.0LT 2SF .1997	2	SKOVIRA JOHN J & RACHEL REYES 110 COLONY AVE PARK RIDGE NJ 110 COLONY AVENUE	00660 07656-1045	213800 150200 364000	1182272	1182272 00 1182272	289835 289835 579670	302029 300573 602602	295568 295568 591136
604 31 060431	50X174 1.0LT 1SF1G .1997	2	PEGNATARO DEAN A & TERILYNN 112 COLONY AVE PARK RIDGE, NJ 112 COLONY AVE	00660 07656	213800 136600 350400	1138099	1138099 00 1138099	279006 279006 558012	290745 289342 580087	284525 284525 569050
604 32 060432	50X173 1.0LT 2SF .1986	2	WATSON, ROGER P & CONSTANCE 114 COLONY AVENUE PARK RIDGE, NJ 114 COLONY AVE	07656	213500 152500 366000	1188768	1188768 00 1188768	291428 291427 582855	303689 302224 605913	297192 297192 594384
604 33 060433	70X172 1.0LT 1SF1G .2764	2	ALLEN DAWN & FOLEY DEBORAH 116 COLONY AVE PARK RIDGE NJ 116 COLONY AVE	00660 07656-1045	221300 171700 393000	1276464	1276464 00 1276464	312927 312926 625853	326092 324519 650611	319116 319116 638232

Block No. Lot No. Qualification Account No.	Land Dimensions Building Description Additional Lots Acreage	Prop. Class	Owner's Name Address City State Property Location	Billing Code Zip Code	Land Improvement Exemption Net Total	2024 Property Tax Special Dist	2024 Total Tax Deduction Net Tax	Amt.Billed 2024 1st Q 2nd Q Total	2nd Half 2024 3rd Q 4th Q Total	Preliminary 2025 Tax 1st Q 2nd Q Total
604 35 060435	106X172 2SF .4185	2	PARATORE, KEVIN 124 COLONY AVE PARK RIDGE, NJ 124 COLONY AVE	07656	289500 198000 487500	1583400	1583400 00 1583400	388172 388172 776344	404503 402553 807056	395850 395850 791700
604 36 060436	75X171 1.0LT 2SF1G .2944	2	YU HAO (KENT) & MARY R 130 COLONY AVE PARK RIDGE NJ 130 COLONY AVE	07656-1045	246800 163200 410000	1331680	1331680 00 1331680	326463 326462 652925	340198 338557 678755	332920 332920 665840
604 38 060438	100X171 1.0LT 2SF1G .3926	2	GAROFALO, MARK & VICTORIA 134 COLONY AVE PARK RIDGE, NJ 134 COLONY AVE	07656	275500 318600 594100	1929637	1929637 00 1929637	473053 473052 946105	492954 490578 983532	482410 482409 964819
604 39 060439	150X190 1.0LT 2SF1G .6543	2	LAMARCA GEORGE & MENZEL LISA 140 COLONY AVE PARK RIDGE NJ 140 COLONY AVE	07656-1105	313500 186200 499700	1623026	1623026 00 1623026	397887 397886 795773	414626 412627 827253	405757 405756 811513
604 40 060440	137X205 1.0LT 2SF .6447	2	BRODERICK RICHARD & KRISTIN 146 COLONY AVE PARK RIDGE NJ 146 COLONY AVE	00597 07656-1045	218500 129100 347600	1129005	1129005 00 1129005	276777 276776 553553	288421 287031 575452	282252 282251 564503
604 41 060441	97X116 1.0LT 1SF2G .2583	2	BOTTINOR GEORGE & ODETTE 160 COLONY AVE PARK RIDGE NJ 160 COLONY AVE	07656-1105	251300 112300 363600	1180973	1180973 00 1180973	289517 289516 579033	301697 300243 601940	295244 295243 590487
604 42 060442	100X116 1.0LT 1SS1G .2663	2	SCHIAVONE, THOMAS & MARIE 164 COLONY AVE PARK RIDGE NJ 164 COLONY AVE	07656-1009	253200 79900 333100	1081909 S1	1081909 -25000 1056909	258981 258981 517962	270140 268807 538947	264228 264227 528455
604 43 060443	150X116 1.0LT 1SF2G .3994	2	BURKHARDT, JOHN & JO ANN 170 COLONY AVE PARK RIDGE NJ 170 COLONY AVENUE	07656-1009	284800 105200 390000	1266720	1266720 00 1266720	310538 310537 621075	323603 322042 645645	316680 316680 633360
604 44 060444	76982 SF 1.767 1SS2G 1.7673	4A	ALBANIS FAMILY TRUST AGREEMENT 2387 BAY CIRCLE PALM BEACH GARDENS, FL 176 COLONY AVENUE	33410	480100 604900 1085000	3524080	3524080 00 3524080	863932 863931 1727863	900279 895938 1796217	881020 881020 1762040
604 44.01 060445	.93 AC .9300	15C	BOROUGH OF PARK RIDGE 55 PARK AVE PARK RIDGE, NJ FOREST STREET	07656 R20	*EXEMPT*	00	00 00 00	00 00 00	00 00 00	00 00 00
604 45 060445	1.4 AC 1SF 1.4000	2	BOROUGH OF PARK RIDGE 53 PARK AVE PARK RIDGE, NJ 41 FOREST STREET	07656	341100 24900 366000	1188768	1188768 00 1188768	291428 291427 582855	303689 302224 605913	297192 297192 594384
604 48 060448	120X195 1.0LT 1SF2G .5372	2	FLEMING, CONCETTA 254 SPRING VALLEY RD. PARK RIDGE, NJ 254 SPRING VALLEY	07656	293300 114000 407300	1322910 W1	1322910 -25000 1297910	318063 318063 636126	331707 330077 661784	324478 324477 648955
604 49 060449	222X195 1.0LT 1SF2G .9938	2	SONG, YIHUI & ZHAO, HONG 260 SPRING VALLEY RD PARK RIDGE, NJ 260 SPRING VALLEY	07656	300200 141900 442100	1435941	1435941 00 1435941	352023 352022 704045	366832 365064 731896	358986 358985 717971
604 50 060450	144X250 .7AC 1SF2G .7000	2	ROCHE, ROBERT & LISA 266 SPRING VALLEY ROAD PARK RIDGE, NJ 266 SPRING VALLEY ROAD	07656	295700 209500 505200	1640890	1640890 00 1640890	402266 402265 804531	419190 417169 836359	410223 410222 820445

Block No. Lot No. Qualification Account No.	Land Dimensions Building Description Additional Lots Acreage	Prop. Class	Owner's Name Address City State Property Location	Billing Code Zip Code	Land Improvement Exemption Net Total	2024 Property Tax Special Dist	2024 Total Tax Deduction Net Tax	Amt.Billed 2024 1st Q 2nd Q Total	2nd Half 2024 3rd Q 4th Q Total	Preliminary 2025 Tax 1st Q 2nd Q Total
604 51 060451	16500 SF .3788	15C	PARK RIDGE BOROUGH OF 55 PARK AVE PARK RIDGE NJ FOREST ST	07656-1252	*EXEMPT*	00	00 00 00	00 00 00	00 00 00	00 00 00
604 52 060452	2.6 AC 2.6000	1	BOTTINO GEORGE & JEANETTE 41 FOREST ST PARK RIDGE NJ 68 FOREST ST	07656-1009	76800 0 76800	249446	249446 00 249446	61152 61152 122304	63725 63417 127142	62362 62361 124723
604 53 060453	50X37 1.0LT .0425	1	BOTTINO GEORGE & JEANETTE 41 FOREST ST PARK RIDGE NJ INSIDE LOT	07656-1009	3000 0 3000	9744	9744 00 9744	2389 2389 4778	2489 2477 4966	2436 2436 4872
604 54 060454	175X190 1.0LT .7633	1	BOTTINO GEORGE & JEANETTE 41 FOREST ST PARK RIDGE NJ FOREST ST	07656-1009	30000 0 30000	97440	97440 00 97440	23888 23887 47775	24893 24772 49665	24360 24360 48720
604 57 060457	136X172 1SF1G .5370	2	LEIDENFROST, IRENE M 120 COLONY AVE PARK RIDGE NJ 120 COLONY AVE	07656-1045	278300 195300 473600	1538253	1538253 W1 -25000 1513253	370854 370854 741708	386720 384825 771545	378314 378313 756627
604 58 060501	152X127 .4432	2	KLAISS DAVID G 150 COLONY AVE PARK RIDGE, NJ 150 COLONY AVE	07656 R-20	295200 484200 779400	2531491	2531491 00 2531491	620598 620597 1241195	646707 643589 1290296	632873 632873 1265746
605 1 060501	98X100 1.0LT 1SF1G .2250	2	MACKIEL,SHAUN ETAL 130 SPLIT ROCK LN PARK RIDGE, NJ 130 SPLIT ROCK LAN	07656	235800 131700 367500	1193640	1193640 00 1193640	292622 292622 585244	304933 303463 608396	298410 298410 596820
605 2 060502	100X100 1.0LT 1SF1G .2296	2	MAGUIRE DAVID B & NANCY 128 SPLIT ROCK LAN PARK RIDGE N J 128 SPLIT ROCK LAN	07656	257500 89600 347100	1127381	1127381 00 1127381	276379 276378 552757	288006 286618 574624	281846 281845 563691
605 3 060503	100X100 1.0LT 1SF1G .2296	2	LEE, SANG HUN & YOON, INSUN 126 SPLIT ROCK LANE PARK RIDGE, NJ 126 SPLIT ROCK LAN	07656	257500 140300 397800	1292054	1292054 00 1292054	316749 316748 633497	330075 328482 658557	323014 323013 646027
605 4 060504	100X100 1.0LT 1SF1G .2296	2	MURRAY,ERIN & SHERMAN,RANDOLPH 124 SPLIT ROCK LANE PARK RIDGE, NJ 124 SPLIT ROCK LAN	07656	257500 94300 351800	1142646	1142646 00 1142646	280121 280121 560242	291906 290498 582404	285662 285661 571323
605 5 060505	100X100 1.0LT 1SF1G .2296	2	WAXMAN,RACHEL 122 SPLIT ROCK LN PARK RIDGE, NJ 122 SPLIT ROCK LAN	07656	257500 115100 372600	1210205	1210205 00 1210205	296683 296683 593366	309165 307674 616839	302552 302551 605103
605 6 060506	100X100 1.0LT 1SF1G .2296	2	BREIT ERWIN D & GLORIA 120 SPLIT ROCK LAN PARK RIDGE N J 120 SPLIT ROCK LAN	07656	257500 90300 347800	1129654	1129654 S1 -50000 VI 1079654	264436 264436 528872	276087 274695 550782	269914 269913 539827
605 7 060507	100X100 1.0LT 1SF1G .2296	2	FEDDOCK EDWARD & JANET 118 SPLIT ROCK LAN PARK RIDGE N J 118 SPLIT ROCK LAN	07656	257500 126700 384200	1247882	1247882 00 1247882	305920 305919 611839	318790 317253 636043	311971 311970 623941
605 8 060508	11006 SF 1SF1G .2527	2	BACK JOANNE 116 SPLIT ROCK LAN PARK RIDGE N J 116 SPLIT ROCK LAN	07656	246600 90400 337000	1094576	1094576 00 1094576	268337 268336 536673	279626 278277 557903	273644 273644 547288

4268600

13864412

00

75000

13789412

6760250

7029162

6894708

Block No. Lot No. Qualification Account No.	Land Dimensions Building Description Additional Lots Acreage	Prop. Class	Owner's Name Address City State Property Location	Billing Code Zip Code	Land Improvement Exemption Net Total	2024 Property Tax Special Dist	2024 Total Tax Deduction Net Tax	Amt.Billed 2024 1st Q 2nd Q Total	2nd Half 2024 3rd Q 4th Q Total	Preliminary 2025 Tax 1st Q 2nd Q Total
605 9 060509	.44AC 1SF1G .4400	2	ARTESONA JR, ALFRED & OHAGEN, JULIAN 114 SPLIT ROCK LANE PARK RIDGE, NJ 114 SPLIT ROCK LAN	07656	310000 146500 456500	1482712	1482712 00 1482712	363489 363488 726977	378781 376954 755735	370678 370678 741356
605 10 060510	87X150 1.0LT .2996	2	KASSMAN, JOSEPH & CHIRICO, AMY 97 TURRET STREET PARK RIDGE, NJ 1 BIRCH LANE	07656	260000 122400 382400	1242035	1242035 00 1242035	304486 304486 608972	317297 315766 633063	310509 310509 621018
605 11 060511	175X25 1.0LT .1004	15C	PARK RIDGE BOROUGH OF 55 PARK AVE PARK RIDGE NJ DRAINAGE EASEMENT	07656-1252	*EXEMPT*	00	00 00 00	00 00 00	00 00 00	00 00 00
605 12 060512	123X112 1.0LT 1SF1G .3163	2	DONNELLY JOSEPH & PATRICIA 192 ALBERON DR PARK RIDGE NJ 192 ALBERON DRIVE	00660 07656-1003	307500 225400 532900	1730859	1730859 00 1730859	424322 424322 848644	442174 440041 882215	432715 432715 865430
605 13 060513	123X104 1.0LT 1SF2G .2937	2	CARRICK KEVIN & LAURA 188 STEPHEN DR PARK RIDGE NJ 188 STEPHEN DRIVE	07656-1029	265000 211300 476300	1547022	1547022 00 1547022	379254 379254 758508	395210 393304 788514	386756 386755 773511
605 14 060514	129X93 1.0LT 1SF1G .2754	2	MCGUIRL KENNETH J & KAREN A 186 STEPHEN DR PARK RIDGE NJ 186 STEPHEN DRIVE	00660 07656-1029	268800 138700 407500	1323560	1323560 00 1323560	324472 324472 648944	338123 336493 674616	330890 330890 661780
605 15 060515	129X93 1.0LT 1SF2G .2754	2	ROSEN IRA & LYDIA 184 STEPHEN DR PARK RIDGE NJ 184 STEPHEN DRIVE	00672 07656-1029	268800 165600 434400	1410931	1410931 00 1410931	345891 345891 691782	360444 358705 719149	352733 352733 705466
605 16 060516	129X93 1.0LT 1SF .2754	2	MOTTOLA LOUISE ANN 182 STEPHEN DR PARK RIDGE NJ 182 STEPHEN DRIVE	07656-1029	268800 170300 439100	1426197	1426197 00 1426197	349634 349633 699267	364343 362587 726930	356550 356549 713099
605 17 060517	129X93 1.0LT 1SF1G .2754	2	HENNIG, WM P & BARBARA A 180 STEPHEN DR PARK RIDGE NJ 180 STEPHEN DRIVE	07656-1029	268800 125500 394300	1280686	1280686 00 1280686	313962 313961 627923	327171 325592 652763	320172 320171 640343
605 18 060518	135X93 1.0LT 1SF1G .2882	2	SHALABY, JOSEPH & GEORGY, SHERINE 178 STEPHEN DR PARK RIDGE, NJ 178 STEPHEN DRIVE	07656	272000 162300 434300	1410606	1410606 00 1410606	345812 345811 691623	360361 358622 718983	352652 352651 705303
605 19 060519	114X100 1.0LT 1SF1G .2617	2	APREDA, MICHAEL & KRISTEN 176 STEPHEN DRIVE PARK RIDGE, NJ 176 STEPHEN DRIVE	07656	272500 122000 394500	1281336	1281336 00 1281336	314121 314121 628242	327336 325758 653094	320334 320334 640668
605 20 060520	120X110 1.0LT 1SF1G .3030	2	ZHANG XING & SHA YING 168 GRAND AVE PARK RIDGE NJ 168 GRAND AVE	00672 07656-1012	243500 113900 357400	1160835	1160835 00 1160835	284580 284580 569160	296553 295122 591675	290209 290209 580418
605 21 060521	35300 SF 1SB2G .8104	2	IAFRATE RALPH & CRESANTI MARIE 3 CATHERINE TERRACE PARK RIDGE NJ 164 GRAND AVE	07656-1006	299500 120000 419500	1362536	1362536 00 1362536	334027 334027 668054	348080 346402 694482	340634 340634 681268
605 22 060522	136X116 .3622	2	NOCELLA ROBERT & TARA 164 GRAND AVENUE PARK RIDGE NJ 160 GRAND AVE	00660 07656-1006	261500 413500 675000	2192400	2192400 00 2192400	537469 537469 1074938	560081 557381 1117462	548100 548100 1096200

5804100

18851715

00

00

18851715

9243034

9608681

9425860

Block No. Lot No. Qualification Account No.	Land Dimensions Building Description Additional Lots Acreage	Prop. Class	Owner's Name Address City State Property Location	Billing Code Zip Code	Land Improvement Exemption Net Total	2024 Property Tax Special Dist	2024 Total Tax Deduction Net Tax	Amt.Billed 2024 1st Q 2nd Q Total	2nd Half 2024 3rd Q 4th Q Total	Preliminary 2025 Tax 1st Q 2nd Q Total
605 23 060523	150X113 .3891	2	IAFRATE, RALPH & DAWN 3 CATHERINE TER PARK RIDGE NJ 3 CATHERINE TERRACE	07656-1006	297300 274400 571700	1856882	1856882 00 1856882	455217 455216 910433	474368 472081 946449	464221 464220 928441
605 24 060524	170X260 1.0LT 2SF1G 1.0147	2	THOMSEN JOHN & MARGARET 156 GRAND AVE PARK RIDGE NJ 156 GRAND AVE	07656-1012	303400 157400 460800	1496678	1496678 00 1496678	366912 366912 733824	382349 380505 762854	374170 374169 748339
605 25 060525	115X210 1.0LT 1SF2G .5544	2	KOBBE FRANKLIN R & CAROL E 5 CATHERINE TER PARK RIDGE NJ 5 CATHERINE TERRAC	07656-1006	325100 155900 481000	1562288 V1	1562288 -25000 1537288	376747 376746 753493	392860 390935 783795	384322 384322 768644
605 26 060526	125X100 1.0LT 1SF2G .2870	2	TANNENBAUM, EVAN M ETAL 7 CATHERINE TERR PARK RIDGE, NJ 7 CATHERINE TERRACE	07656	290300 129500 419800	1363510	1363510 00 1363510	334266 334266 668532	348329 346649 694978	340878 340877 681755
605 27 060527	100X170 1.0LT 1SF2G .3903	2	MARTIN DAVID & BARBARA 9 CATHERINE TERRAC PARK RIDGE N J 9 CATHERINE TERRAC	07656 02640	287500 162500 450000	1461600	1461600 00 1461600	358313 358312 716625	373388 371587 744975	365400 365400 730800
606 1 060601	75X171 1.0LT 2SF .2944	2	FARQUHAR, THOMAS J & LORI 94 COLONY AVENUE PARK RIDGE, NJ 94 COLONY AVE	07656	246800 135200 382000	1240736	1240736 00 1240736	304168 304167 608335	316965 315436 632401	310184 310184 620368
606 2 060602	88X100 1.0LT 1SS .2020	2	100 COLONY AVE LLC 100 COLONY AVE PARK RIDGE, NJ 100 COLONY AVE	07656	238000 189200 427200	1387546	1387546 00 1387546	340158 340158 680316	354469 352761 707230	346887 346886 693773
606 3 060603	88X100 1.0LT 1SF .2020	2	O'GORMAN, LAURA 76 BROOK RD PARK RIDGE, NJ 76 BROOK ROAD	07656	250500 99400 349900	1136475	1136475 00 1136475	278608 278608 557216	290330 288929 579259	284119 284119 568238
606 4 060604	156X85 1.0LT 1SF1G .3044	2	LUCANIA ARMAND & BARBARA 78 BROOK RD PARK RIDGE NJ 78 BROOK RD	07656-1031	265000 92800 357800	1162134 V1	1162134 -25000 1137134	278649 278648 557297	290635 289202 579837	284284 284283 568567
606 5 060605	103X105 1.0LT 1SF1G .2483	2	FORCE HOWARD J JR & LORI E 80 BROOK RD PARK RIDGE NJ 80 BROOK RD	07656-1646	257500 101500 359000	1166032	1166032 00 1166032	285854 285854 571708	297880 296444 594324	291508 291508 583016
606 6 060606	102X101 1.0LT 1SF1G .2365	2	FARRO THERESA 82 BROOK RD PARK RIDGE NJ 82 BROOK RD	07656 00660	259000 86800 345800	1123158	1123158 00 1123158	275344 275343 550687	286928 285543 572471	280790 280789 561579
606 7 060607	102X100 1.0LT 1SF1G .2342	2	RILEY DAVID J & JANET 84 BROOK RD PARK RIDGE NJ 84 BROOK RD	07656-1031	258500 129900 388400	1261523	1261523 00 1261523	309264 309263 618527	322275 320721 642996	315381 315381 630762
606 8 060608	100X108 1.0LT 1SF1G .2479	2	BOZZONE RICHARD T SR & DOROTHY F 86 BROOK RD PARK RIDGE NJ 86 BROOK RD	07656-1031	270000 97800 367800	1194614 V1	1194614 -25000 1169614	286611 286611 573222	298932 297460 596392	292404 292403 584807
606 9 060609	97X118 1.0LT 1SF1G .2628	2	BAXA WALTER R III & PATRICIA 88 BROOK RD PARK RIDGE NJ 88 BROOK RD	07656-1031 00154	275300 91100 366400	1190067	1190067 00 1190067	291746 291746 583492	304021 302554 606575	297517 297517 595034

5727600

18603243

00

75000

18528243

9083707

9444536

9264123

Block No. Lot No. Qualification Account No.	Land Dimensions Building Description Additional Lots Acreage	Prop. Class	Owner's Name Address City State Property Location	Billing Code Zip Code	Land Improvement Exemption Net Total	2024 Property Tax Special Dist	2024 Total Tax Deduction Net Tax	Amt.Billed 2024 1st Q 2nd Q Total	2nd Half 2024 3rd Q 4th Q Total	Preliminary 2025 Tax 1st Q 2nd Q Total
606 10 060610	96X100 1.0LT 1SF1G .2204	2	GORRIN JOSEPH 7 ROSEMARIE 90 BROOK RD PARK RIDGE NJ 90 BROOK RD	07656-1619	255000 86200 341200	1108218	1108218 00	271681 271680	283111 281746	277055 277054
606 11 060611	96X100 1.0LT 1SF1G .2204	2	PIERCY WILLIAM J & PATRICIA 92 BROOK RD PARK RIDGE NJ 92 BROOK RD	02640 07656-1031	255000 92400 347400	1128355	1128355 00	276618 276617	288255 286865	282089 282089
606 12 060612	96X100 1.0LT 1SF1G .2204	2	DEITZ, BRETT & MARADIAGA, NICOLE 94 BROOK RD PARK RIDGE, NJ 94 BROOK RD	07656	255000 78500 333500	1083208	1083208 00	265550 265549	276722 275387	270802 270802
606 13 060613	101X100 1.0LT 1SF1G .2319	2	HUNTER, ADAM DOUGLAS & RISAKO 96 BROOK RD PARK RIDGE, NJ 96 BROOK RD	07656	260000 272900 532900	1730859	1730859 00	424322 424322	442174 440041	432715 432715
606 14 060614	147X93 1.0LT 1SF2G .3138	2	RIVERA FRED & MARJORIE K 183 STEPHEN DR PARK RIDGE NJ 183 STEPHEN DRIVE	07656-1019	283800 178800 462600	1502525	1502525 00	368346 368345	383842 381992	375632 375631
606 15 060615	15X93 1.0LT 1SF1G .0320	15C	PARK RIDGE BOROUGH OF 55 PARK AVE PARK RIDGE NJ STEPHEN DR	07656-1252	*EXEMPT*	00	00 00 00	00 00 00	00 00 00	00 00 00
606 16 060616	150X93 1.0LT 1SF1G .3202	2	MAK MUN KWONG & DAN XIA 181 STEPHEN DRIVE PARK RIDGE N J 181 STEPHEN DRIVE	00154 07656	272000 304500 576500	1872472	1872472 00	459039 459038	478351 476044	468118 468118
606 17 060617	149X93 1.0LT 1SF1G .3181	2	POWERS, PATRICK J & KELLY 179 STEPHEN DRIVE PARK RIDGE, NJ 179 STEPHEN DRIVE	07656	279500 128100 407600	1323885	1323885 00	324552 324551	338206 336576	330972 330971
606 18 060618	140X100 1.0LT 1SF2G .3214	2	LUCANIE LEONARD & JILL 4 CATHERINE TER PARK RIDGE NJ 4 CATHERINE TERRACE	00660 07656-1006	280300 193400 473700	1538578	1538578 00	377184 377184	393052 391158	384645 384644
606 19 060619	130X100 1.0LT 1SF2G .2984	2	SANYAL BISWANATH & URMILA 6 CATHERINE TERRAC PARK RIDGE N J 6 CATHERINE TERRAC	07656	274500 132900 407400	1323235	1323235 00	324393 324392	338040 336410	330809 330809
606 20 060620	130X100 1.0LT 1SF2G .2984	2	PERRATORE ALBERT J & IDA 8 CATHERINE TERRAC PARK RIDGE N J 8 CATHERINE TERRAC	07656	308800 309000 617800	2006614	2006614 00	491924 491923	512620 510147	501654 501653
606 21 060621	163X100 1.0LT 1SF2G .3742	2	AULETTA CAMILLE T 10 CATHERINE TERR PARK RIDGE NJ 10 CATHERINE TERR	07656-1006	296800 128300 425100	1380725	1380725 00	338486 338486	352727 351026	345182 345181
607 1 060701	97X110 1.0LT 1SF1G .2449	2	UNGER STUART & JODY 4 COLEBROOK DR PARK RIDGE NJ 4 COLEBROOK DRIVE	02640 07656-1050	257500 138300 395800	1285558	1285558 00	315156 315156	328415 326831	321390 321389
607 2 060702	102X119 1.0LT 1SF1G .2787	2	BIONDO, JOHN & CATHERINE 6 COLEBROOK DR PARK RIDGE, NJ 6 COLEBROOK DR	07656	269800 400600 670400	2177459	2177459 00	533806 533806	556265 553582	544365 544365

5991900

19461691

00

00

19461691

9542106

9919585

9730849

Block No. Lot No. Qualification Account No.	Land Dimensions Building Description Additional Lots Acreage	Prop. Class	Owner's Name Address City State Property Location	Billing Code Zip Code	Land Improvement Exemption Net Total	2024 Property Tax Special Dist	2024 Total Tax Deduction Net Tax	Amt.Billed 2024 1st Q 2nd Q Total	2nd Half 2024 3rd Q 4th Q Total	Preliminary 2025 Tax 1st Q 2nd Q Total
607 3 060703	104X119 1.0LT 1SF1G .2841	2	CROSS ROBERT E & DEANNA 8 COLEBROOK DR PARK RIDGE NJ 8 COLEBROOK DR	00660 07656-1050	271000 80200 351200	1140698	1140698 00 1140698	279643 279643 559286	291408 290004 581412	285175 285174 570349
607 4 060704	106X113 1.0LT 1SF1G .2750	2	ROSEN,MARC ROGER & HONORE R. 85 BROOK RD PARK RIDGE NJ 85 BROOK ROAD	02640 07656-1052	268800 124300 393100	1276789	1276789 V1 -25000 1251789	306756 306756 613512	319925 318352 638277	312948 312947 625895
607 5 060705	102X113 1.0LT 1SF1G .2646	2	FRASCIELLO MARLY & RHODEN MARCIA 165 WEST GRAND AVE MONTVALE N J 83 BROOK RD	07645	266300 147400 413700	1343698	1343698 00 1343698	329409 329409 658818	343267 341613 684880	335925 335924 671849
607 6 060706	100X113 1.0LT 1SF1G .2594	2	NYULASSY ARNOLD & NANCY 2 COLEBROOK DR PARK RIDGE NJ 2 COLEBROOK DR	07656-1050	264800 114800 379600	1232941	1232941 V1 -25000 1207941	296007 296006 592013	308723 307205 615928	301986 301985 603971
608 1 060801	100X174 1.0LT 1SF1G .3994	2	IORIO, LUKAS & MCKEARY, JILLIAN 90 COLONY AVE PARK RIDGE, NJ 90 COLONY AVE	07656	284800 65100 349900	1136475	1136475 00 1136475	278608 278608 557216	290330 288929 579259	284119 284119 568238
608 2 060802	153X177 1.0LT 1SF1G .6217	2	PENSABENE, JAMES & MELISSA I 86 COLONY AVE PARK RIDGE, NJ 86 COLONY AVE	07656	311600 154200 465800	1512918	1512918 00 1512918	370894 370893 741787	386498 384633 771131	378230 378229 756459
608 3 060803	25X75 1.0LT 1SF1G .0430	15C	PARK RIDGE BOROUGH OF 55 PARK AVE PARK RIDGE NJ 5TH & COLONY	07656-1252	*EXEMPT*	00	00 00 00	00 00 00	00 00 00	00 00 00
608 4 060804	50X190 1.0LT 2SF1G .2181	2	TRENT JAMES & TEMPLE-TRENT DAWN 67 NO FIFTH STREET PARK RIDGE N J 67 NORTH FIFTH ST	00660 07656	229100 127200 356300	1157262	1157262 00 1157262	283704 283704 567408	295640 294214 589854	289316 289315 578631
608 5 060805	50X190 1.0LT 1SF1G .2181	2	BIANCOROSSO MICHAEL & GRACE 69 N 5TH ST PARK RIDGE NJ 69 NORTH FIFTH STR	00672 07656-1025	229100 182500 411600	1336877	1336877 00 1336877	327737 327736 655473	341525 339879 681404	334220 334219 668439
608 6 060806	141X155 1SF1G .5017	2	NUTILE RICHARD & ANTOINETTE 71 NORTH FIFTH ST PARK RIDGE N J 71 NORTH FIFTH ST	07656-1025	304000 406800 710800	2308678	2308678 00 2308678	565975 565974 1131949	589787 586942 1176729	577170 577169 1154339
608 7 060807	125X120 1.0LT 2SF2G .3444	2	FRANCO GINA DE COTIS & MICHAEL JR 79 N 5TH ST PARK RIDGE NJ 79 NO FIFTH ST	02640 07656-1025	286000 267200 553200	1796794	1796794 00 1796794	440486 440485 880971	459018 456805 915823	449199 449198 898397
608 8 060808	50X123 1.0LT 1SF1G .1412	2	GUTIERREZ VLADIMIR & JESSICA 81 N 5TH ST PARK RIDGE NJ 81 NO FIFTH STREET	07656-1025	211700 161400 373100	1211829	1211829 00 1211829	297081 297081 594162	309580 308087 617667	302958 302957 605915
608 9 060809	104X106 1.0LT 2SF2G .2531	2	YEE,ARTHUR&TONG,AMY CHUI MAN 85 NORTH FIFTH ST PARK RIDGE, NJ 85 NORTH FIFTH STR	07656	263300 342500 605800	1967638	1967638 00 1967638	482369 482368 964737	502663 500238 1002901	491910 491909 983819
608 10 060810	105X96 1.0LT 1SF1G .2314	2	CHRISTEN BARRY D & SHARON A 89 N 5TH ST PARK RIDGE NJ 89 NORTH FIFTH STR	07656-1025	257800 111300 369100	1198837	1198837 00 1198837	293896 293896 587792	306261 304784 611045	299710 299709 599419

5733200

18621434

00

50000

18571434

9105124

9466310

9285720

Block No. Lot No. Qualification Account No.	Land Dimensions Building Description Additional Lots Acreage	Prop. Class	Owner's Name Address City State Property Location	Billing Code Zip Code	Land Improvement Exemption Net Total	2024 Property Tax Special Dist	2024 Total Tax Deduction Net Tax	Amt.Billed 2024 1st Q 2nd Q Total	2nd Half 2024 3rd Q 4th Q Total	Preliminary 2025 Tax 1st Q 2nd Q Total
608 11 060811	110X93 1.0LT 1SF1G .2348	2	TONNER JAMES J & TONNNER WILLIAM 93 N 5TH ST PARK RIDGE NJ 93 NORTH FIFTH STR	07656-1025	258800 70300 329100	1068917	1068917 00 1068917	262046 262046 524092	273071 271754 544825	267230 267229 534459
608 12 060812	184X92 1.0LT 1SF1G .3886	2	ESPIRITU PATRICK 97 NORTH FIFTH STR PARK RIDGE NJ 97 NORTH FIFTH STR	07656-1025	297300 102000 399300	1296926	1296926 00 1296926	317943 317943 635886	331319 329721 661040	324232 324231 648463
608 13 060813	198X67 1.0LT 1SF1G .3045	2	DEMAREST EDWARD & CAROLYN 105 NORTH FIFTH ST PARK RIDGE NJ 105 NORTH FIFTH ST	07656	266800 193000 459800	1493430	1493430 00 1493430	366116 366116 732232	381519 379679 761198	373358 373357 746715
608 14 060814	370 SF :1001,31 .0085	1	SULLIVAN JAMES D & LAURA A 112 NO FIFTH ST PARK RIDGE NJ NORTH FIFTH ST	02640 07656	900 0 900	2923	2923 00 2923	717 717 1434	747 742 1489	731 731 1462
608 15 060815	.86AC .8600	1	BOROUGH OF PARK RIDGE 53 PARK AVE PARK RIDGE, NJ NORTH FIFTH STREET	07656	334000 0 334000	1084832	1084832 00 1084832	265948 265947 531895	277137 275800 552937	271208 271208 542416
608 16 060816	126X148 1.0LT 1SF1G .4281	2	PAPALEXIS, CHRISTOPHER G 136 GRAND AVENUE PARK RIDGE, NJ 136 GRAND AVE	07656	276300 92100 368400	1196563	1196563 00 1196563	293339 293338 586677	305680 304206 609886	299141 299141 598282
608 17 060817	70 X 115 .1848	2	SISCO KRISTINE 17 CATHERINE TERRACE PARK RIDGE, NJ 17 CATHERINE TERRACE	07656	309600 381600 691200	2245018	2245018 00 2245018	550368 550368 1100736	573523 570759 1144282	561255 561254 1122509
608 18 060818	22770 SF 1SF2G .5227	2	BHATNAGAR DHAIRYA P & PRAKASH M B 1 MARTI RD PARK RIDGE NJ 1 MARTI ROAD	00660 07656-1023	325600 157500 483100	1569109	1569109 00 1569109	384669 384668 769337	400852 398920 799772	392278 392277 784555
608 19 060819	90X25 1.0LT .0517	15C	PARK RIDGE BOROUGH 55 PARK AVE PARK RIDGE NJ COLONY AVE	07656-1252	*EXEMPT*	00	00 00 00	00 00 00	00 00 00	00 00 00
608 20 060820	24000 SF 1SF2G .5510	2	JALAJEL, SAMI & AYAJ NAJJAR- 3 MARTI RD PARK RIDGE, NJ 3 MARTI ROAD	07656	325500 189200 514700	1671746	1671746 00 1671746	409830 409830 819660	427072 425014 852086	417937 417936 835873
608 21 060821	26073 SF 1SF2G .5986	2	KALAFUT, GEORGE M. & CHRISTINE D. 5 MARTI RD PARK RIDGE NJ 5 MARTI ROAD	00660 07656-1023	327800 161600 489400	1589571	1589571 00 1589571	389685 389685 779370	406080 404121 810201	397393 397393 794786
608 22 060822	38242 SF .8779	2	BLISS JEFFREY C & MONIQUE 7 MARTI RD PARK RIDGE NJ 7 MARTI ROAD	07656-1023	333300 432400 765700	2486994	2486994 00 2486994	609689 609689 1219378	635339 632277 1267616	621749 621748 1243497
608 23 060823	38330 SF .8799	2	SCHERER, CHRISTOPHER & ALLISON 9 MARTI RD PARK RIDGE, NJ 9 MARTI ROAD	07656	299800 299600 599400	1946851	1946851 00 1946851	477273 477272 954545	497352 494954 992306	486713 486713 973426
608 24 060824	31930 SF .7330	2	INGOGLIA WILLIAM T & LODDER LINDA J 12 MARTI RD PARK RIDGE NJ 12 MARTI ROAD	07656-1023	297700 219900 517600	1681165	1681165 00 1681165	412139 412139 824278	429479 427408 856887	420292 420291 840583

5952600

19334045

00

00

19334045

9479520

9854525

9667026

Block No. Lot No. Qualification Account No.	Land Dimensions Building Description Additional Lots Acreage	Prop. Class	Owner's Name Address City State Property Location	Billing Code Zip Code	Land Improvement Exemption Net Total	2024 Property Tax Special Dist	2024 Total Tax Deduction Net Tax	Amt.Billed 2024 1st Q 2nd Q Total	2nd Half 2024 3rd Q 4th Q Total	Preliminary 2025 Tax 1st Q 2nd Q Total
608 25 060825	20058 SF 2SS .4605	2	BOGERT ROBERT E & GIBBS CLAUDIA L 10 MARTI RD PARK RIDGE NJ 10 MARTI ROAD	07656-1023	310000 178800 488800	1587622	1587622 00 1587622	389207 389207 778414	405582 403626 809208	396906 396905 793811
608 26 060826	20015 SF 2SF .4595	2	WEISS, LEIGH & DARA 8 MARTI ROAD PARK RIDGE, NJ 8 MARTI ROAD	07656	315000 543400 858400	2788083	2788083 00 2788083	683501 683501 1367002	712258 708823 1421081	697021 697021 1394042
608 27 060827	21900 SF .5028	2	RUSSO, PETER C & JENNA G 6 MARTI ROAD PARK RIDGE, NJ 6 MARTI ROAD	07656	325400 210700 536100	1741253	1741253 00 1741253	426870 426870 853740	444829 442684 887513	435314 435313 870627
608 28 060828	32470 SF .7454	2	RACANELLI, JOSEPH & CHERYL M 4 MARTI RD PARK RIDGE, NJ 4 MARTI ROAD	07656	331300 238700 570000	1851360	1851360 00 1851360	453863 453862 907725	472958 470677 943635	462840 462840 925680
608 29 060829	26757 SF 1SF2G .6143	2	FOLEY JOHN T & GAIL A 2 MARTI RD PARK RIDGE NJ 2 MARTI ROAD	00013 07656-1023	327100 197100 524200	1702602 V1	1702602 -25000 1677602	411145 411144 822289	428705 426608 855313	419401 419400 838801
608 30 060830	164 X 117 .4405	2	GALBO VINCENT J & DIANE C 15 CATHERINE TER PARK RIDGE NJ 15 CATHERINE TERRACE	07656-1006	314800 431400 746200	2423658	2423658 00 2423658	594162 594162 1188324	619159 616175 1235334	605915 605914 1211829
608 31 060831	168 X 127 .4898	2	GARGUILO JOSEPH & HOHOLIK EVELYN 11 CATHERINE TER PARK RIDGE NJ 11 CATHERINE TERRACE	07656-1006	314300 342800 657100	2134261 W1	2134261 -25000 2109261	516966 516966 1033932	538979 536350 1075329	527316 527315 1054631
608 32 060832	100 X 110 IRR .0000	2	ZULLI, ANNA 12 CATHERINE TER PARK RIDGE NJ 12 CATHERINE TERRACE	07656-1006	325200 328200 653400	2122243 W1	2122243 -25000 2097243	514020 514020 1028040	535909 533294 1069203	524311 524311 1048622
608 33 060833	126 X 200 .5785	2	SHINE TERRY J & GEORGIA C 14 CATHERINE TERRACE PARK RIDGE N J 14 CATHERINE TERRACE	07656	328900 301400 630300	2047214	2047214 00 2047214	501877 501876 1003753	522992 520469 1043461	511804 511803 1023607
608 34 060834	100 X 127 IRR .0000	2	DIBELLA JEROME F & SUSAN D 16 CATHERINE TER PARK RIDGE NJ 16 CATHERINE TERRACE	00154 07656-1006	325100 363700 688800	2237222	2237222 00 2237222	548457 548457 1096914	571532 568776 1140308	559306 559305 1118611
608 35 060835	165 X 115 1F2S .4356	2	RIBANDO III, JOSEPH JOHN & LYNN 18 CATHERINE TERR PARK RIDGE, NJ 18 CATHERINE TERRACE	07656	316800 311400 628200	2040394	2040394 00 2040394	500205 500204 1000409	521249 518736 1039985	510099 510098 1020197
608 36 060836	73 X 145 IRR .0000	2	KAUPAS, BRIAN & LAURA 20 CATHERINE TERRACE PARK RIDGE, NJ 20 CATHERINE TERRACE	07656	309000 304900 613900	1993947	1993947 00 1993947	488818 488818 977636	509384 506927 1016311	498487 498487 996974
608 37 060837	1.5 AC 1.5000	1	PARK RIDGE BOROUGH 53 PARK AVE PARK RIDGE, NJ NORTH FIFTH ST	07656 R-20	350400 0 350400	1138099	1138099 00 1138099	279006 279006 558012	290745 289342 580087	284525 284525 569050
701 1 070101	100 X 143 .3329 2SS2G .3283	2	KOOLERY, KIMBERLY 51 CROWN ST PARK RIDGE, NJ 51 CROWN STREET	07656	283300 305300 588600	1911773	1911773 00 1911773	468673 468673 937346	488391 486036 974427	477944 477943 955887

8534400

27719731

00

75000

27644731

13553536

14091195

13822369

Block No. Lot No. Qualification Account No.	Land Dimensions Building Description Additional Lots Acreage	Prop. Class	Owner's Name Address City State Property Location	Billing Code Zip Code	Land Improvement Exemption Net Total	2024 Property Tax Special Dist	2024 Total Tax Deduction Net Tax	Amt.Billed 2024 1st Q 2nd Q Total	2nd Half 2024 3rd Q 4th Q Total	Preliminary 2025 Tax 1st Q 2nd Q Total
701 2 070102	113 X 185 .4187 .4799	2	TRIANO BRIAN 166 MOUNTAIN AVENUE PARK RIDGE N J 166 MOUNTAIN AVE	07656	316500 358500 675000	2192400	2192400 00	537469 537469	560081 557381	548100 548100 1096200
701 3 070103	145X129 .4AC 1SF1G .4000	2	BERNARD,VINCENT & VARGHESE,GRENA 161 MOUNTAIN AVE PARK RIDGE, NJ 161 MOUNTAIN AVENU	07656	300000 485000 785000	2549680	2549680 00	625057 625056	651354 648213	637420 637420 1274840
701 4 070104	100X100 1.0LT 1SF2G .2296	2	NORDMAN, GLENN & KELLY 155 MOUNTAIN AVENUE PARK RIDGE, NJ 155 MOUNTAIN AVE	07656	257500 182100 439600	1427821	1427821 00	350032 350031	364758 363000	356956 356955 713911
701 5 070105	125X100 1.0LT .2870	2	WONG DANIEL 151 MOUNTAIN AVE PARK RIDGE, NJ 151 MOUNTAIN AVE	07656	271800 228100 499900	1623675	1623675 00	398046 398045	414792 412792	405919 405919 811838
701 6 070106	25X100 .0574	15C	PARK RIDGE BOROUGH OF 55 PARK AVE PARK RIDGE NJ MOUNTAIN AVE	07656-1252	*EXEMPT*	00	00 00 00	00 00 00	00 00 00	00 00 00
701 7 070107	100X122 1.0LT 1SF1G .2801	2	RUNTAK MILOSLAV & JOAN L 39 FOREST ST PARK RIDGE NJ 39 FOREST AVENUE	07656-1621	270000 154500 424500	1378776	1378776 00	338009 338008	352229 350530	344694 344694 689388
701 8 070108	22X360 1.0LT .1818	15C	PARK RIDGE BOROUGH OF 55 PARK AVE PARK RIDGE NJ FOREST ST	07656-1252	*EXEMPT*	00	00 00 00	00 00 00	00 00 00	00 00 00
701 9 070109	115X128 1.0LT 1SF .3379	2	ZANFARDINO EVONNE 148 MIDLAND AVE PARK RIDGE NJ 148 MIDLAND AVE	00660 07656-1658	284500 266800 551300	1790622	1790622 00	438973 438973	457441 455235	447656 447655 895311
701 10 070110	107X116 1.0LT 1SF1G .2849	2	ZHU, LI & BING 152 MIDLAND AVENUE PARK RIDGE, NJ 152 MIDLAND AVE	07656	271300 304800 576100	1871173	1871173 00	458720 458720	478019 475714	467794 467793 935587
701 11 070111	105X106 1.0LT 1SF .2555	2	GAROFALOW RICHARD L & JANET T 156 MIDLAND AVE PARK RIDGE NJ 156 MIDLAND AVE	00170 07656-1658	263800 156100 419900	1363835	1363835 -25000	328096 328095	342162 340482	334709 334709 669418
701 12 070112	100X103 1.0LT 1SF .2365	2	DELEHANTY PATRICK & JODIE 160 MIDLAND AVE PARK RIDGE NJ 160 MIDLAND AVE	07656-1144	259000 96100 355100	1153365	1153365 00	282749 282748	294644 293224	288342 288341 576683
701 13 070113	100X103 1.0LT 1SF1G .2365	2	WAGNER JOHN & AMARA 164 MIDLAND AVENUE PARK RIDGE, NJ 164 MIDLAND AVENUE	07656	259000 152200 411200	1335578	1335578 00	327418 327418	341193 339549	333895 333894 667789
701 14 070114	100X104 1.0LT 1SF1G .2388	2	COZZI JOHN M & ALYCE P 168 MIDLAND AVE PARK RIDGE NJ 168 MIDLAND AVE	00316 07656-1658	259800 141000 400800	1301798	1301798 00	319137 319137	332564 330960	325450 325449 650899
701 15 070115	100X104 1.0LT 2SF1G .2388	2	GALDI SCOTT D 222 SPRING VALLEY RD PARK RIDGE NJ 222 SPRING VALLEY	00672 07656-1036	233800 317200 551000	1789648	1789648 00	438734 438734	457192 454988	447412 447412 894824

6089400

19778371

00

25000

19753371

9684874

10068497

9876688

Block No. Lot No. Qualification Account No.	Land Dimensions Building Description Additional Lots Acreage	Prop. Class	Owner's Name Address City State Property Location	Billing Code Zip Code	Land Improvement Exemption Net Total	2024 Property Tax Special Dist	2024 Total Tax Deduction Net Tax	Amt.Billed 2024 1st Q 2nd Q Total	2nd Half 2024 3rd Q 4th Q Total	Preliminary 2025 Tax 1st Q 2nd Q Total
701 16 070116	120X100 1.0LT 2SB2G .2755	2	CONROY KEVIN R & HEIDI E 238 SPRING VALLEY RD PARK RIDGE NJ 238 SPRING VALLEY	07656-1036	241900 279400 521300	1693182	1693182 00 1693182	415086 415085 830171	432549 430462 863011	423296 423295 846591
701 17 070117	120X100 1.0LT 1SF2G .2755	2	DORNEY, BRANDON M & JENNIFER LIN 234 SPRING VALLEY RD PARK RIDGE, NJ 234 SPRING VALLEY	07656	241900 169500 411400	1336227	1336227 00 1336227	327578 327577 655155	341359 339713 681072	334057 334057 668114
701 18 070118	120X100 1.0LT 1SF1G .2755	2	PETRI OTTO & ANNELIES 228 SPRING VALLEY RD PARK RIDGE NJ 228 SPRING VALLEY	07656-1036	241900 203100 445000	1445360	1445360 -25000 1420360	348082 348081 696163	362989 361208 724197	355090 355090 710180
701 19	115 X 137 .3304 .3617	2	DAGUANNO FRANK & ANGELA 165 MOUNTAIN AVE PARK RIDGE NJ 165 MOUNTAIN AVENUE	07656-1655	291800 301200 593000	1926064	1926064 00 1926064	472177 472176 944353	492042 489669 981711	481516 481516 963032
701 20	101 X 145 .3362 .3362	2	PULVIRENTI SALVATORE & ROSALBA 160 MOUNTAIN AVE PARK RIDGE N J 160 MOUNTAIN AVE	00660 07656	284000 360300 644300	2092686	2092686 00 2092686	513024 513024 1026048	534608 532030 1066638	523172 523171 1046343
702 1 070201	102X100 1.0LT 1SF1G .2342	2	DRAGNA VERONICA 4 NO FIRST STREET PARK RIDGE N J 4 NO FIRST STREET	07656	260500 86700 347200	1127706	1127706 00 1127706	276458 276458 552916	288089 286701 574790	281927 281926 563853
702 2 070202	100X108 1.0LT 1SF .2479	2	KRASKIAN GENE & BARBARA 204 SPRING VALLEY PARK RIDGE N J 204 SPRING VALLEY	00660 07656	234200 72700 306900	996811	996811 00 996811	244370 244369 488739	254650 253422 508072	249203 249203 498406
702 3 070203	100X135 1.0LT 1SF .3099	2	HAWKINS, JUSTIN & CAITLIN 208 SPRING VALLEY ROAD PARK RIDGE, NJ 208 SPRING VALLEY	07656	253400 125400 378800	1230342	1230342 00 1230342	301620 301619 603239	314310 312793 627103	307586 307585 615171
702 4 070204	100X141 1.0LT 1SF .3237	2	NARDELLA DONNA B 212 SPRING VALLEY RD PARK RIDGE NJ 212 SPRING VALLEY ROAD	07656-1038	252900 110400 363300	1179998	1179998 00 1179998	289278 289278 578556	301448 299994 601442	295000 294999 589999
702 5 070205	102X112 1.0LT 1SF .2623	2	JOSEPHINE EBNETER TRUST 218 SPRING VALLEY RD PARK RIDGE NJ 218 SPRING VALLEY RD	07656	239400 76500 315900	1026043	1026043 00 1026043	251536 251535 503071	262118 260854 522972	256511 256511 513022
702 6 070206	102X100 1.0LT 1SF1G .2342	2	VASOLL ROBERT S 31 RUTH PL PARK RIDGE NJ 31 RUTH PLACE	07656-1649	257500 105300 362800	1178374	1178374 00 1178374	288880 288879 577759	301034 299581 600615	294594 294593 589187
702 7 070207	100X100 1.0LT 1SF1G .2296	2	GUZEK THOMAS J & ANNE M 27 RUTH PL PARK RIDGE NJ 27 RUTH PLACE	00154 07656-1649	257500 154200 411700	1337202	1337202 00 1337202	327817 327816 655633	341608 339961 681569	334301 334300 668601
702 8 070208	100X100 1.0LT 1SF .2296	2	WETZEL, CHRISTOPHER G & ALAINA M 23 RUTH PL PARK RIDGE, NJ 23 RUTH PLACE	07656	257500 177100 434600	1411581	1411581 00 1411581	339801 339800 679601	366859 365121 731980	352896 352895 705791
702 9 070209	100X100 1.0LT 1SF .2296	2	SACCHI, KYLE AMM & RORY ANN 19 RUTH PL PARK RIDGE, NJ 19 RUTH PLACE	07656	257500 131200 388700	1262498	1262498 00 1262498	309503 309502 619005	322524 320969 643493	315625 315624 631249

5924900

19244074

00

25000

19219074

9410409

9808665

9609539

Block No. Lot No. Qualification Account No.	Land Dimensions Building Description Additional Lots Acreage	Prop. Class	Owner's Name Address City State Property Location	Billing Code Zip Code	Land Improvement Exemption Net Total	2024 Property Tax Special Dist	2024 Total Tax Deduction Net Tax	Amt.Billed 2024 1st Q 2nd Q Total	2nd Half 2024 3rd Q 4th Q Total	Preliminary 2025 Tax 1st Q 2nd Q Total
702 10 070210	102X100 1.0LT 1SF .2342	2	RASPANTI RICHARD & JENNIFER 15 RUTH PL PARK RIDGE NJ 15 RUTH PLACE	01516 07656-1649	257300 253600 510900	1659403	1659403 00 1659403	406805 406804 813609	423919 421875 845794	414851 414851 829702
703 1 070301	90X150 1.0LT 1SF1G .3099	2	SCIARRA ANTONIO A & MARJORIE A 169 NORTH AVE PARK RIDGE NJ 169 NORTH AVENUE	07656-1627	277500 340800 618300	2008238	2008238 00 2008238	492322 492321 984643	513035 510560 1023595	502060 502059 1004119
703 2 070302	50X128 1.0LT 1SF1G .1469	2	BRINDISI, KATERINE A. 165 NORTH AVE PARK RIDGE, NJ 165 NORTH AVE	07656	213100 87100 300200	975050	975050 00 975050	239035 239034 478069	249091 247890 496981	243763 243762 487525
703 3 070303	73X133 1.0LT 1SF1G .2229	2	FARRINGTON DAVID & DENISE 163 NORTH AVE PARK RIDGE NJ 163 NORTH AVE	00316 07656-1627	245100 234400 479500	1557416	1557416 00 1557416	381802 381802 763604	397865 395947 793812	389354 389354 778708
703 4 070304	75X134 1.0LT 1SF1G .2307	2	JEZIORSKI, RAFAL & MAGDALENA 159 NORTH AVENUE PARK RIDGE, NJ 159 NORTH AVENUE	07656	244900 168600 413500	1343048	1343048 00 1343048	329250 329249 658499	343102 341447 684549	335762 335762 671524
703 5 070305	67X100 1.0LT 1SF1G .1538	2	PERKINS, VICTORIA 5 PARK LN PARK RIDGE, NJ 5 PARK LANE	07656	224900 125100 350000	1136800	1136800 00 1136800	278688 278687 557375	290413 289012 579425	284200 284200 568400
703 6 070306	100X100 1.0LT 2SF .2296	2	DJATDO, DJATDO & KATERYNA 158 RIDGE AVE PARK RIDGE, NJ 158 RIDGE AVENUE	07656	243400 355100 598500	1943928	1943928 00 1943928	476556 476556 953112	496605 494211 990816	485982 485982 971964
703 7 070307	75X150 1.0LT 1SS1G .2583	2	SHIFRIS MICHEL & JUSTINE C 160 RIDGE AVE PARK RIDGE NJ 160 RIDGE AVE	07656-1603	238700 74400 313100	1016949 v1	1016949 -25000 991949	243056 243056 486112	253545 252292 505837	247988 247987 495975
703 8 070308	75X149 1.0LT 1SF2G .2565	2	ABRAHAMSON, LUCILLE & HARRY J 104 GULF DR SO UNIT105 BRADENTON BEACH, FL 164 RIDGE AVENUE	34217	238500 99800 338300	1098798	1098798 00 1098798	269372 269371 538743	280705 279350 560055	274700 274699 549399
703 9 070309	50X150 1.0LT 1SB .1722	2	PETERS JR, HENRY & DONNA 166 RIDGE AVENUE PARK RIDGE, NJ 166 RIDGE AVE	07656	207800 117500 325300	1056574	1056574 00 1056574	259021 259020 518041	269918 268615 538533	264144 264143 528287
703 10 070310	50X150 1.0LT 1SF .1722	2	SIBELLO, R. & MAZZARELLA, J 168 RIDGE AVE PARK RIDGE, NJ 168 RIDGE AVE	07656	207800 78300 286100	929253	929253 00 929253	227808 227807 455615	237391 236247 473638	232314 232313 464627
703 11 070311	90X110 1.0LT 1SF1G .2273	2	LAKA, PATRICK & BOYADJIAN, TALIN 172 RIDGE AVE PARK RIDGE, NJ 172 RIDGE AVE	07656	243900 122500 366400	1190067	1190067 00 1190067	291746 291746 583492	304021 302554 606575	297517 297517 595034
703 12 070312	102X130 1.0LT 2SC .3044	2	MITAL RAYMOND & FUNSCH EILEEN 8 FIRST STREET PARK RIDGE N J 8 FIRST STREET	00660 07656	273300 168100 441400	1433667	1433667 00 1433667	351465 351465 702930	366252 364485 730737	358417 358417 716834
703 13 070313	120X100 1.0LT 2SF1G .2755	2	SOKOLY WAYNE E & JANET M 3 PARK LN PARK RIDGE NJ 3 PARK LANE	07656-1651	268800 253700 522500	1697080	1697080 00 1697080	416041 416041 832082	433544 431454 864998	424270 424270 848540

5864000

19046271

00

25000

19021271

9325926

9695345

9510638

Block No. Lot No. Qualification Account No.	Land Dimensions Building Description Additional Lots Acreage	Prop. Class	Owner's Name Address City State Property Location	Billing Code Zip Code	Land Improvement Exemption Net Total	2024 Property Tax Special Dist	2024 Total Tax Deduction Net Tax	Amt.Billed 2024 1st Q 2nd Q Total	2nd Half 2024 3rd Q 4th Q Total	Preliminary 2025 Tax 1st Q 2nd Q Total
704 1 070401	140X115 1.0LT 1SF1G .3696	2	RASMUSSEN, ALEXANDER & GARY 169 COLONY AVE PARK RIDGE, NJ 169 COLONY AVE	07656	277900 136700 414600	1346621	1346621 00 1346621	330126 330125 660251	344014 342356 686370	336656 336655 673311
704 2 070402	100X115 1.0LT 1SF1G .2640	2	SANTOS-VARGAS, JONATHAN ETAL 163 COLONY AVE PARK RIDGE, NJ 163 COLONY AVE	07656	252700 88800 341500	1109192	1109192 00 1109192	271920 271919 543839	283360 281993 565353	277298 277298 554596
704 3 070403	97X115 1.0LT 1SF1G .2561	2	OLIVER IV, WILLIAM & MEGHAN 159 COLONY AVENUE PARK RIDGE, NJ 159 COLONY AVE	07656	250800 153900 404700	1314466	1314466 00 1314466	322243 322242 644485	335800 334181 669981	328617 328616 657233
704 4 070404	97X100 1.0LT 1SF1G .2227	2	DULBERG MARTIN & CAROL 146 MOUNTAIN AVE PARK RIDGE NJ 146 MOUNTAIN AVE	07656-1656	255800 181600 437400	1420675	1420675 00 1420675	348280 348280 696560	362933 361182 724115	355169 355169 710338
704 5 070405	120X100 1.0LT 1SF2G .2755	2	JORDAN, JACQUELINE & POULIOT, STACY 158 MOUNTAIN AVE PARK RIDGE, NJ 158 MOUNTAIN AVENUE	07656	268800 119600 388400	1261523	1261523 00 1261523	309264 309263 618527	322275 320721 642996	315381 315381 630762
704 6 070406	120X100 1.0LT 1SF2G .2755	2	FAZIO, THOMAS & LIZABETH 152 MOUNTAIN AVE PARK RIDGE, NJ 152 MOUNTAIN AVENUE	07656	268800 165300 434100	1409957	1409957 00 1409957	345653 345652 691305	360194 358458 718652	352490 352489 704979
705 1 070501	100X115 1.0LT 1SF1G .2640	2	JANI, VIRAL & DIVYA 155 COLONY AVENUE PARK RIDGE, NJ 155 COLONY AVENUE	07656	269100 492000 761100	2472053	2472053 00 2472053	606026 606026 1212052	631523 628478 1260001	618014 618013 1236027
705 2 070502	190X115 1.0LT 1SF1G .5016	2	STAVINSKY ILYA & KAVETSKY ISABELLA 147 COLONY AVE PARK RIDGE NJ 147 COLONY AVE	07656-1044	308800 89500 398300	1293678	1293678 00 1293678	317147 317146 634293	330490 328895 659385	323420 323419 646839
705 3 070503	100X100 1.0LT 1SF1G .2296	2	CROSS ROBERT E III & JOYCE MICHELLE 136 MOUNTAIN AVE PARK RIDGE NJ 136 MOUNTAIN AVENUE	00660 07656-1626	257500 251800 509300	1654206	1654206 00 1654206	405531 405530 811061	422592 420553 843145	413552 413551 827103
705 4 070504	100X100 1.0LT 2SF1G .2296	2	PANTALEO FRANCIS N & LISA BUONOCORE- 142 MOUNTAIN AVE PARK RIDGE, NJ 142 MOUNTAIN AVENUE	00672 07656	257500 181200 438700	1424898	1424898 00 1424898	343065 343065 686130	370261 368507 738768	356225 356224 712449
705 5 70505	100X115 1.0LT 1SF1G .2640	2	RIZZIE STEVEN & NANCY 47 RUSSET PLACE PARK RIDGE N J 47 RUSSET PLACE	00660 07656	266000 141000 407000	1321936	1321936 00 1321936	324074 324074 648148	337708 336080 673788	330484 330484 660968
706 1 070601	125X100 1.0LT 2SF1G .2870	2	FERGUSON JOHN & MARLENA 135 MOUNTAIN AVE PARK RIDGE NJ 135 MOUNTAIN AVE	00660 07656-1625	271800 295100 566900	1841291	1841291 00 1841291	451395 451394 902789	470385 468117 938502	460323 460323 920646
706 2 070602	125X100 1.0LT 1SF1G .2870	2	GUTIN IGOR & GUTINA NATALIYA 131 MOUNTAIN AVE PARK RIDGE NJ 131 MOUNTAIN AVE	07656-1625	271800 109800 381600	1239437	1239437 00 1239437	303849 303849 607698	316633 315106 631739	309860 309859 619719
706 3 070603	150X100 1.0LT 1SF2G .3444	2	MIZZI, JOSEPH & DORIS 125 MOUNTAIN AVE PARK RIDGE NJ 125 MOUNTAIN AVE	07656-1625	286000 128000 414000	1344672 V1	1344672 -25000 1319672	323398 323397 646795	337267 335610 672877	329918 329918 659836

6297600

20454605

00

25000

20429605

10003933

10425672

10214806

Block No. Lot No. Qualification Account No.	Land Dimensions Building Description Additional Lots Acreage	Prop. Class	Owner's Name Address City State Property Location	Billing Code Zip Code	Land Improvement Exemption Net Total	2024 Property Tax Special Dist	2024 Total Tax Deduction Net Tax	Amt.Billed 2024 1st Q 2nd Q Total	2nd Half 2024 3rd Q 4th Q Total	Preliminary 2025 Tax 1st Q 2nd Q Total
706 4 070604	100X100 1SF .2296	2	MITCHELL THOMAS J & WENDY 119 MOUNTAIN AVE PARK RIDGE NJ 119 MOUNTAIN AVENUE	07656-1625	257500 281400 538900	1750347	1750347 00 1750347	429100 429099 858199	447152 444996 892148	437587 437587 875174
706 6 070606	225X140 1.0LT .7231	2	GHIRALDINI, SOPHIE C & GERSON, DAVID A 115 MOUNTAIN AVE PARK RIDGE, NJ 115 MOUNTAIN AVENUE	07656	329000 477200 806200	2618538	2618538 00 2618538	641937 641937 1283874	668944 665720 1334664	654635 654634 1309269
706 7 070607	58X365 1.0LT .4860	15C	PARK RIDGE BOROUGH OF 55 PARK AVE PARK RIDGE NJ MIDLAND AVE	07656-1252	*EXEMPT*	00	00 00 00	00 00 00	00 00 00	00 00 00
706 8 070608	25X875 1.0LT .5022	15C	PARK RIDGE BOROUGH OF 55 PARK AVE PARK RIDGE NJ FOREST ST	07656-1252	*EXEMPT*	00	00 00 00	00 00 00	00 00 00	00 00 00
706 9 070609	147X132 1.0LT 1SF2G .4455	2	LANGLEY PETER 124 MIDLAND AVE PARK RIDGE NJ 124 MIDLAND AVE	07656-1624	304800 102300 407100	1322261	1322261 00 1322261	324154 324153 648307	337791 336163 673954	330566 330565 661131
706 10 070610	117X143 1.0LT 1SF1G .3841	2	STRAKA EDWARD D & TERESA N 128 MIDLAND AVE PARK RIDGE NJ 128 MIDLAND AVE	07656-1624	291800 371700 663500	2155048	2155048 00 2155048	528312 528312 1056624	550539 547885 1098424	538762 538762 1077524
706 11 070611	125X141 1.0LT 1SF1G .4046	2	BELLUCCI, MICHAEL V & ALEXANDRA 132 MIDLAND AVE PARK RIDGE, NJ 132 MIDLAND AVE	07656	301300 87400 388700	1262498	1262498 00 1262498	309503 309502 619005	322524 320969 643493	315625 315624 631249
706 12 070612	125X138 1.0LT 2SF .3960	2	KIRK SIGURD & DEBRA 136 MIDLAND AVE PARK RIDGE NJ 136 MIDLAND AVE	00154 07656-1624	299000 490700 789700	2564946	2564946 00 2564946	628799 628799 1257598	655253 652095 1307348	641237 641236 1282473
706 13 070613	125X134 1.0LT 1SF1G .3845	2	STARK DUSTIN & LORI ANN INGLESE 140 MIDLAND AVENUE PARK RIDGE, NJ 140 MIDLAND AVENUE	07656	296000 314600 610600	1983229	1983229 00 1983229	486191 486190 972381	506645 504203 1010848	495808 495807 991615
706 14 070614	130X131 1.0LT 1SF1G .3910	2	144 MIDLAND AVE CO. 144 MIDLAND AVE PARK RIDGE NJ 144 MIDLAND AVE	07656-1624	297800 124400 422200	1371306	1371306 00 1371306	336177 336177 672354	350320 348632 698952	342827 342826 685653
707 1 070701	102X109 1.0LT 1SF .2552	2	HANSEN CARL J & PATRICIA 16 RUTH PL PARK RIDGE NJ 16 RUTH PLACE	07656-1633	263800 93800 357600	1161485 v1	1161485 -25000 1136485	278489 278489 556978	290469 289038 579507	284122 284121 568243
707 2 070702	100X114 1.0LT 1SF .2617	2	PERALTA, ADEL & CAROL CHU 20 RUTH PLACE PARK RIDGE BOR, NJ 20 RUTH PLACE	07656	324000 277400 601400	1953347	1953347 00 1953347	478865 478865 957730	499012 496605 995617	488337 488337 976674
707 3 070703	1.46AC 1.0LT 1SF 1.4600	2	CHIELLINI LOUIS III & BARBARA 22 RUTH PLACE PARK RIDGE NJ 22 RUTH PLACE	07656-1633	334300 345700 680000	2208640	2208640 00 2208640	541450 541450 1082900	564230 561510 1125740	552160 552160 1104320
707 4 070704	100X116 1.0LT 1SF2G .2663	2	MCLOUGHLIN SHAWN & JACQUELINE 26 RUTH PL PARK RIDGE NJ 26 RUTH PLACE	00660 07656-1633	266500 291900 558400	1813683	1813683 00 1813683	444626 444626 889252	463333 461098 924431	453421 453421 906842

6824300

22165328

00

25000

22140328

10855202

11285126

11070167

Block No. Lot No. Qualification Account No.	Land Dimensions Building Description Additional Lots Acreage	Prop. Class	Owner's Name Address City State Property Location	Billing Code Zip Code	Land Improvement Exemption Net Total	2024 Property Tax Special Dist	2024 Total Tax Deduction Net Tax	Amt.Billed 2024 1st Q 2nd Q Total	2nd Half 2024 3rd Q 4th Q Total	Preliminary 2025 Tax 1st Q 2nd Q Total
707 5 070705	101X116 1.0LT 1SF1G .2690	2	CERRATO ALEX & JANE 30 RUTH PL PARK RIDGE NJ 30 RUTH PLACE	07656-1633	267300 134800 402100	1306021	V1 1306021 -25000 1281021	313923 313922 627845	327392 325784 653176	320256 320255 640511
707 6 070706	100X170 1.0LT 1SF2G .3903	2	CHIEN PHILIP & TRICIA 159 MIDLAND AVE PARK RIDGE NJ 159 MIDLAND AVENUE	07656-1623	297500 123200 420700	1366434	1366434 00 1366434	334983 334982 669965	349076 347393 696469	341609 341608 683217
707 7 070707	100X162 1.0LT 1SF1G .3719	2	PALUMMIERI,ERIC & CONROY,ATALIA 155 MIDLAND AVENUE PARK RIDGE, NJ 155 MIDLAND AVENUE	07656	293000 335900 628900	2042667	2042667 00 2042667	500762 500762 1001524	521830 519313 1041143	510667 510667 1021334
707 8 070708	100X157 1.0LT 1SF2G .3604	2	ZUCCONI, WAYNE & JOANNE 151 MIDLAND PARK PARK RIDGE, NJ 151 MIDLAND AVE	07656	290000 169900 459900	1493755	1493755 00 1493755	366196 366195 732391	381602 379762 761364	373439 373439 746878
707 9 070709	108X154 1.0LT 1SF2G .3818	2	DURY TERENCE & SUZANNE 147 MIDLAND AVE PARK RIDGE NJ 147 MIDLAND AVE	00597 07656-1623	295500 117100 412600	1340125	1340125 00 1340125	328533 328533 657066	342355 340704 683059	335032 335031 670063
707 10 070710	108X155 1.0LT 1SF1G .3843	2	ENGLISHMEN JOHN JR & BERNICE M P PO BOX 237 PARK RIDGE NJ 143 MIDLAND AVENUE	07656-0237	296000 125700 421700	1369682	1369682 00 1369682	335779 335779 671558	349905 348219 698124	342421 342420 684841
707 11 070711	108X156 1.0LT 1SF1G .3868	2	SOKOLY,CHRISTOPHER ANDREW 139 MIDLAND AVE PARK RIDGER NJ 139 MIDLAND AVE	07656	296800 108100 404900	1315115	1315115 00 1315115	322402 322402 644804	335966 334345 670311	328779 328779 657558
707 12 070712	108X157 1.0LT 1SF1G .3893	2	LINCOLN,ALEXANDER WRIGLEY ETAL 135 MIDLAND AVE PARK RIDGE, NJ 135 MIDLAND AVE	07656	297300 271400 568700	1847138	1847138 00 1847138	452828 452827 905655	471879 469604 941483	461785 461784 923569
707 13 070713	108X159 1.0LT 1SF .3942	2	PIRAINO III, FRANK A & EVAN 131 MIDLAND AVE PARK RIDGE, NJ 131 MIDLAND AVE	07656	298500 0 298500	969528	969528 00 969528	306557 306556 613113	178805 177610 356415	242382 242382 484764
707 14 070714	108X160 1.0LT 1SF .3967	2	GALEAZZI MARK & KAREN 127 MIDLAND AVE PARK RIDGE NJ 127 MIDLAND AVE	07656-1623	299300 137000 436300	1417102	1417102 00 1417102	347404 347404 694808	362020 360274 722294	354276 354275 708551
707 15 070715	108X161 1.0LT 1SF .3992	2	ANGUS JEFFREY M & MEKISSA A 123 MIDLAND AVE PARK RIDGE NJ 123 MIDLAND AVE	00660 07656-1623	299800 273600 573400	1862403	1862403 00 1862403	456570 456570 913140	475779 473484 949263	465601 465601 931202
707 16 070716	131X162 1.0LT 2SF2G .4872	2	COSTELLO GERARD & BARRETT EMILY 119 MIDLAND AVE PARK RIDGE N J 119 MIDLAND AVE	02979 07656	325200 446400 771600	2506157	2506157 00 2506157	614387 614386 1228773	640235 637149 1277384	626540 626539 1253079
707 17 070717	110 X 159 2SF1G .4015	2	WHALEN, JASON ETAL 104 NORTH AVE PARK RIDGE, NJ 104 NORTH AVE	07656	321800 301800 623600	2025453	2025453 00 2025453	496542 496541 993083	517432 514938 1032370	506364 506363 1012727
707 18 070718	120X343 1.0LT 1SF1G .9449	2	LAZELLE, GLENN 110 NORTH AVENUE PARK RIDGE, NJ 110 NORTH AVE	07656	335500 110800 446300	1449582	1449582 00 1449582	355367 355366 710733	370318 368531 738849	362396 362395 724791

Block No. Lot No. Qualification Account No.	Land Dimensions Building Description Additional Lots Acreage	Prop. Class	Owner's Name Address City State Property Location	Billing Code Zip Code	Land Improvement Exemption Net Total	2024 Property Tax Special Dist	2024 Total Tax Deduction Net Tax	Amt.Billed 2024 1st Q 2nd Q Total	2nd Half 2024 3rd Q 4th Q Total	Preliminary 2025 Tax 1st Q 2nd Q Total
707 19 070719	.459AC 1.0LT 2SFR3CG .4590	2	CZESAK, ROBERT & ASHLEY 2 KELLER CT PARK RIDGE, NJ 2 KELLER COURT	07656	314800 582600 897400	2914755	2914755 00 2914755	714555 714555 1429110	744618 741027 1485645	728689 728689 1457378
707 20 070720	.459AC 1.0LT 2SFR2CG .4590	2	CISCO ANTHONY & CYNTHIA 10 KELLER COURT PARK RIDGE NJ 10 KELLER COURT	07656-1612	314800 252800 567600	1843565	1843565 00 1843565	451952 451951 903903	470966 468696 939662	460892 460891 921783
707 21 070721	90X140 1.0LT 1SF .2893	2	HUNT RICHARD & NOREEN 128 NORTH AVE PARK RIDGE NJ 128 NORTH AVE	07656-1612	272300 112900 385200	1251130	1251130 00 1251130	306716 306715 613431	319620 318079 637699	312783 312782 625565
707 22 070722	110X140 1.0LT 1SF2G .3535	2	YASER, JANET 132 NORTH AVE PARK RIDGE NJ 132 NORTH AVE	07656-1612	288500 141200 429700	1395666	1395666 00 1395666	342149 342149 684298	356543 354825 711368	348917 348916 697833
707 23 070723	170X325 1.0LT 1SS2G 1.2684	2	LOFARO ALBERT & ALESSANDRA 148 NORTH AVE PARK RIDGE NJ 148 NORTH AVE	02640 07656-1628	453000 256900 709900	2305755	2305755 00 2305755	565258 565258 1130516	589040 586199 1175239	576439 576439 1152878
707 24 070724	140X131 1.0LT 2SF .4210	2	GLAUDA GERARD G & JO ANN C 158 NORTH AVENUE PARK RIDGE NJ 158 NORTH AVE	07656	305300 429700 735000	2387280	2387280 00 2387280	585244 585244 1170488	609866 606926 1216792	596820 596820 1193640
707 25 070725	100X215 1.0LT 2SF .4936	2	MYERS, NEIL & LAUREN 152 NORTH AVE PARK RIDGE, NJ 152 NORTH AVENUE	07656	315300 345900 661200	2147578	2147578 00 2147578	526481 526480 1052961	548631 545986 1094617	536895 536894 1073789
707 26 070726	140X93 1.0LT 2SF2G .2989	2	HENRY, BRANDON & KIMBERLEE R 140 NORTH AVE PARK RIDGE, NJ 140 NORTH AVE	07656	274800 226900 501700	1629522	1629522 00 1629522	399479 399479 798958	416285 414279 830564	407381 407380 814761
707 27 070727	112X120 1.0LT 2SF2G .3085	2	PITERSKI, MICHAEL & VIALI, KIMBERLY 3 MAE CT PARK RIDGE, NJ 3 MAE COURT	07656	277000 258000 535000	1737680	1737680 00 1737680	425994 425994 851988	443916 441776 885692	434420 434420 868840
707 28 070728	100X125 1.0LT 2SF2G .2870	2	FENWICK FRANCIS J P.O. BOX 102 PARK RIDGE NJ 5 MAE COURT	07656-1622	290000 212500 502500	1632120	1632120 00 1632120	400116 400116 800232	416949 414939 831888	408030 408030 816060
707 29 070729	113X100 1.0LT 2SF2G .2594	2	TOWER, HALLEY A & BIANCO, NICHOLAS R 6 MAE COURT PARK RIDGE, NJ 6 MAE CT	07656	302500 154200 456700	1483362	1483362 00 1483362	363648 363647 727295	378947 377120 756067	370841 370840 741681
707 30 070730	106X200 1.0LT 2SF2G .4867	2	BIANCO, JOSEPH B & MICHELLE 4 MAE CT PARK RIDGE, NJ 4 MAE COURT	07656	313500 256100 569600	1850061	1850061 00 1850061	453544 453544 907088	472626 470347 942973	462516 462515 925031
707 31 070731	110 X 171 2SF2G .4318	2	COMO STEVEN & KRISTY 99 TURRET ST PARK RIDGE NJ 99 TURRET STREET	07656-1618	308000 263400 571400	1855907	1855907 00 1855907	454978 454977 909955	474119 471833 945952	463977 463977 927954
707 32 070732	.459AC 2SFR3CGR .4590	2	THALMANN MARTIN & CORYN 8 KELLER COURT PARK RIDGE N J 8 KELLER COURT	07656 R-20	314800 662800 977600	3175245	3175245 00 3175245	778414 778414 1556828	811164 807253 1618417	793812 793811 1587623

8500500

27609626

00

00

27609626

13537051

14072575

13804816

Block No. Lot No. Qualification Account No.	Land Dimensions Building Description Additional Lots Acreage	Prop. Class	Owner's Name Address City State Property Location	Billing Code Zip Code	Land Improvement Exemption Net Total	2024 Property Tax Special Dist	2024 Total Tax Deduction Net Tax	Amt.Billed 2024 1st Q 2nd Q Total	2nd Half 2024 3rd Q 4th Q Total	Preliminary 2025 Tax 1st Q 2nd Q Total
707 33	.486AC 2SFR3CGR .4860	2	NAFASH RAYMOND & SUSAN 6 KELLER COURT PARK RIDGE N J 6 KELLER COURT	00316 07656 R-20	321500 570200 891700	2896242	2896242 00	710017 710016	739888 736321	724061 724060
707 34	.459AC 2SF3CG .4590	2	TOMASIEWICZ HENRY J & KERRIE J 4 KELLER COURT PARK RIDGE N J 4 KELLER COURT	07656 R-20	314800 605600 920400	2989459	2989459 00	732869 732868	763702 760020	747365 747365
708 1 070801	150X103 1.0LT 1SC2G .3547	2	BUCCO JR, JOSEPH & CHRISTINE 149 NORTH AVE PARK RIDGE, NJ 149 NORTH AVE	07656	288800 118700 407500	1323560	1323560 00	324472 324472	338123 336493	330890 330890
708 2 070802	150X100 1SS1G .3444	2	ALVAREZ DAVID & GABRIELA 145 NORTH AVE PARK RIDGE NJ 145 NORTH AVE	00660 07656-1610	286000 414600 700600	2275549	2275549 00	557853 557853	581323 578520	568888 568887
708 4 070804	150X137 1.0LT 1SF .4718	2	VENUSTI, JAMES J & CHRISTINE & ELISE 137 NORTH AVENUE PARK RIDGE, NJ 137 NORTH AVE	07656	318000 123500 441500	1433992	1433992 00	351545 351544	366335 364568	358498 358498
708 5 070805	100X138 1.0LT 1SF2G .3168	2	TRUCHEL, JERZY & HALINA 133 NORTH AVE PARK RIDGE, NJ 133 NORTH AVE	07656	279300 195500 474800	1542150	1542150 00	378060 378060	393965 392065	385538 385537
708 6 070806	100X158 2.0LT 1SF1G .3627	2	MAZZARELLA THOMAS J & PATRICIA A 129 NORTH AVE PARK RIDGE NJ 129 NORTH AVE	07656-1610	290800 102000 392800	1275814	1275814 00	312767 312767	325926 324354	318954 318953
708 7 070807	50X139 1.0LT 2SF1G .1596	2	RODAS, HENRY & MICHELLE 125 NORTH AVE PARK RIDGE, NJ 125 NORTH AVE	07656	216000 165800 381800	1240086	1240086 00	304009 304008	316799 315270	310022 310021
708 8 070808	150X139 1.0LT 2SF2CG .4787	2	GACCIONE JASON & KELLY 121 NORTH AVE PARK RIDGE NJ 121 NORTH AVE	07656-1610	319800 439000 758800	2464582	2464582 00	604195 604194	629615 626578	616146 616145
708 9 070809	150X190 2.0LT 1s 12 .6543	15F	JEDH BARKER MEMORIAL POST 153 118 RIDGE AVE PARK RIDGE NJ 118 RIDGE AVE	07656-1631	*EXEMPT*	00	00 00 00	00 00 00	00 00 00	00 00 00
708 10 070810	150X141 1.0LT 1SB2G .4855	2	MORGEN ANTHONY C & HOLLY 109 NORTH AVE PARK RIDGE NJ 109 NORTH AVE	00154 07656-1610	321500 104500 426000	1383648	1383648 00	339203 339202	353474 351769	345912 345912
708 11 070811	150X150 1.0LT 2SF .5165	2	RIDGE 108 LLC 109 NORTH AVE PARK RIDGE, NJ 108 RIDGE AVE	07656	309100 145500 454600	1476541	1476541 00	361976 361975	377204 375386	369136 369135
708 13 070813	150X150 1.0LT 1SF1G .5165	2	LAMERE, CHRISTINA E ETALS 262 KNOLL DR PARK RIDGE, NJ 124 RIDGE AVE	07656	309100 144400 453500	1472968	1472968 00	361100 361099	376292 374477	368242 368242
708 14 070814	50X150 1.0LT 2SF1G .1722	2	WOODS PATRICIA 126 RIDGE AVE PARK RIDGE NJ 126 RIDGE AVE	07656-1631	207800 161900 369700	1200786 W1	1200786 -25000	288124 288124	300508 299030	293947 293946

7073700

22975377

00

25000

22950377

11252372

11698005

11475190

Block No. Lot No. Qualification Account No.	Land Dimensions Building Description Additional Lots Acreage	Prop. Class	Owner's Name Address City State Property Location	Billing Code Zip Code	Land Improvement Exemption Net Total	2024 Property Tax Special Dist	2024 Total Tax Deduction Net Tax	Amt.Billed 2024 1st Q 2nd Q Total	2nd Half 2024 3rd Q 4th Q Total	Preliminary 2025 Tax 1st Q 2nd Q Total
708 15 070815	100X130 1.0LT 1SF2G .2984	2	MAYO JR, MANUEL V & BRITTANY A 130 RIDGE AVENUE PARK RIDGE, NJ 130 RIDGE AVENUE	07656	260800 185500 446300	1449582	1449582 00 1449582	355367 355366 710733	370318 368531 738849	362396 362395 724791
708 16 070816	125X150 1.0LT 2SFRBR3C .4304	2	LEVINSON MATTHEW J & TAMARA M 134 RIDGE AVE PARK RIDGE NJ 134 RIDGE AVE	07656	292100 457900 750000	2436000	2436000 00 2436000	597188 597187 1194375	622313 619312 1241625	609000 609000 1218000
708 17 070817	140X150 1.0LT 2SF1G .4821	2	KAPRIELIAN, MATTHEW A 138 RIDGE AVENUE PARK RIDGE, NJ 138 RIDGE AVENUE	07656	306400 105600 412000	1338176	1338176 00 1338176	328055 328055 656110	341857 340209 682066	334544 334544 669088
708 18 070818	135X186 1.0LT 1SS1G .5764	2	WARD, JOHN A 144 RIDGE AVENUE PARK RIDGE, NJ 144 RIDGE AVE	07656 R-20	310600 101200 411800	1337526	1337526 00 1337526	327896 327896 655792	341691 340043 681734	334382 334381 668763
708 19 070819	150X100 1.0LT 1SF .3444	2	DOS SANTOS AUGUST & LOUISE 150 RIDGE AVE PARK RIDGE NJ 150 RIDGE AVE	07656-1631	271700 136000 407700	1324210	1324210 00 1324210	324632 324631 649263	338289 336658 674947	331053 331052 662105
708 20 070820	75X150 1.0LT 1SF1G .2583	2	MAHONEY DANIEL J & JULIA A 4 PARK LN PARK RIDGE NJ 4 PARK LANE	07656-1629	251300 199000 450300	1462574	1462574 00 1462574	358552 358551 717103	373637 371834 745471	365644 365643 731287
709 1 070901	13.61AC 1SB 13.6100	15C	PARK RIDGE BOROUGH OF 55 PARK AVE PARK RIDGE NJ COLONY AVE/BROOK	07656-1252	*EXEMPT*	00	00 00 00	00 00 00	00 00 00	00 00 00
709 2 070902	75X220 1.0LT 1SF1G .3788	2	HUMPHREY LORRAINE & BARBONI LINDA S 11 MARTHA STREET WOODCLIFF LAKE NJ 127 COLONY AVE	07677	259200 1800 261000	847728	847728 00 847728	207822 207821 415643	216565 215520 432085	211932 211932 423864
709 3 070903	100X220 1.0LT 2SF2G .5051	2	WATSON ROGER & CONSTANCE 125 COLONY AVE PARK RIDGE NJ 125 COLONY AVE	07656-1046	300400 90800 391200	1270618	1270618 V1 -25000 1245618	305243 305243 610486	318348 316784 635132	311405 311404 622809
709 4 070904	98X125 1.0LT 1SF2G .2812	2	DEUBEL JARED & MICHELLE 65 BROOK RD PARK RIDGE NJ 65 BROOK ROAD	00672 07656-1619	270300 158000 428300	1391118	1391118 00 1391118	341034 341034 682068	355382 353668 709050	347780 347779 695559
709 5 070905	100X100 2.0LT 1SF2G .2296	2	BARRETT, CHRISTOPHER C & JESSICA M 71 MIDLAND AVE PARK RIDGE, NJ 71 MIDLAND AVE	07656	257500 149200 406700	1320962	1320962 00 1320962	323835 323835 647670	337459 335833 673292	330241 330240 660481
709 7 070907	100X100 1.0LT 2SF2G .2296	2	CICCARELLI GIUSEPPE & DENISE E 69 MIDLAND AVENUE PARK RIDGE N J 69 MIDLAND AVENUE	02640 07656	244600 409600 654200	2124842	2124842 00 2124842	520907 520907 1041814	542822 540206 1083028	531211 531210 1062421
709 8 070908	12500 SF 2.0LT 2SF1G 9 .2870	2	DE GRAW, BARBARA 65 MIDLAND AVE PARK RIDGE, NJ 65 MIDLAND AVE	07656	271800 80900 352700	1145570	1145570 00 1145570	268338 268337 536675	305153 303742 608895	286393 286392 572785
709 10 070910	50X100 1.0LT 1SF .1148	2	AMUSO MICHAEL D 61 MIDLAND AVE PARK RIDGE NJ 61 MIDLAND AVE	07656-1634	205900 39900 245800	798358	798358 00 798358	195719 195718 391437	203953 202968 406921	199590 199589 399179

5618000

18247264

00

25000

18222264

8909169

9313095

9111132

Block No. Lot No. Qualification Account No.	Land Dimensions Building Description Additional Lots Acreage	Prop. Class	Owner's Name Address City State Property Location	Billing Code Zip Code	Land Improvement Exemption Net Total	2024 Property Tax Special Dist	2024 Total Tax Deduction Net Tax	Amt.Billed 2024 1st Q 2nd Q Total	2nd Half 2024 3rd Q 4th Q Total	Preliminary 2025 Tax 1st Q 2nd Q Total
709 11 070911	50X100 1.0LT .1148	1	MUINO, JULIA A 35 NORTH FIFTH STREET PARK RIDGE, NJ MIDLAND AVE	07656	28800 0 28800	93542	93542 00 93542	22932 22932 45864	23897 23781 47678	23386 23385 46771
709 12 070912	50X100 1.0LT 1SF1G .1148	2	MUINO, JULIA A 35 NORTH FIFTH STREET PARK RIDGE, NJ 35 NORTH FIFTH ST.	07656	205900 68100 274000	889952	889952 00 889952	218173 218172 436345	227352 226255 453607	222488 222488 444976
709 14 070914	120X125 1.0LT 1SF2G .3444	2	GANGERI ARTHUR & ELIZABETH 61 BROOK RD PARK RIDGE NJ 61 BROOK ROAD	05925 07656-1619	286000 174600 460600	1496029	1496029 00 1496029	366753 366753 733506	382183 380340 762523	374008 374007 748015
710 1 071001	L3,4 310X160 1.25AC 1.1387	15C	PARK RIDGE BOROUGH OF 55 PARK AVE PARK RIDGE NJ CRESCENT ST	07656-1252	*EXEMPT*	00	00 00 00	00 00 00	00 00 00	00 00 00
711 1 071101	22400 2SF2CG 22400.0000	2	CHIRICO, AMY & KASSMAN, JOSEPH 97 TURRET ST PARK RIDGE, NJ 97 TURRET ST	07656	322500 404500 727000	2361296	2361296 00 2361296	578874 578874 1157748	603228 600320 1203548	590324 590324 1180648
711 2 071102	175X100 .4017	2	NOZAKI YUKIE 95 TURRET ST PARK RIDGE NJ 95 TURRET ST	07656-1618	300500 290400 590900	1919243	1919243 00 1919243	470505 470504 941009	490299 487935 978234	479811 479811 959622
711 6 071106	100X125 1.0LT 1SF2G .2870	2	RADAKER, JEFFREY A 25 BRANTON ST PARK RIDGE, NJ 25 BRANTON STREET	07656	260000 163500 423500	1375528	1375528 00 1375528	337212 337212 674424	351399 349705 701104	343882 343882 687764
711 7 071107	100X100 1.0LT 1SF1G .2296	2	ARIAS, SARAH 21 BRANTON ST PARK RIDGE, NJ 21 BRANTON STREET	07656	257500 180200 437700	1421650	1421650 00 1421650	348519 348519 697038	363181 361431 724612	355413 355412 710825
711 8 071108	150X100 1.0LT 1SF1G .3444	2	KIM PA & LEE KYONG HUI 94 LOUVILLE AVE PARK RIDGE NJ 94 LOUVILLE AVE	07656-1647	285000 293000 578000	1877344	1877344 00 1877344	460233 460232 920465	479596 477283 956879	469336 469336 938672
711 9 071109	125X100 1.0LT 2SF2G .2870	2	PANIAGUA, JOSE OSVALDO ETAL 100 LOUVILLE AVE PARK RIDGE, NJ 100 LOUVILLE AVE	07656	271800 354300 626100	2033573	2033573 00 2033573	498533 498532 997065	519506 517002 1036508	508394 508393 1016787
712 1 071201	75X100 4.0LT 2SF .1722	2	JAVIER ANGEL C & THERESA M 99 LOUVILLE AVE PARK RIDGE NJ 99 LOUVILLE AVE	00170 07656-1607	264000 255900 519900	1688635	1688635 00 1688635	413971 413970 827941	431387 429307 860694	422159 422159 844318
712 2 071202	100X100 1.0LT 1SF2G .2296	2	SCHNEIDER DAVID & CYNTHIA 97 LOUVILLE AVE PARK RIDGE NJ 97 LOUVILLE AVENUE	00660 07656-1607	264500 227700 492200	1598666	1598666 00 1598666	391915 391914 783829	408403 406434 814837	399667 399666 799333
712 3 071203	75X100 1.0LT .1722	2	BRENNAN, ROBERT & JULIE 93 LOUVILLE AVE PARK RIDGE NJ 93 LOUVILLE AVE	00660 07656-1341	236100 233300 469400	1524611	1524611 00 1524611	373760 373760 747520	389485 387606 777091	381153 381153 762306
712 4 071204	50X100 1.0LT 1SF1G .1148	2	STAPLETON JOHN 89 LOUVILLE AVE PARK RIDGE NJ 89 LOUVILLE AVE	07656-1607	209000 41400 250400	813299	813299 00 813299	199381 199381 398762	207770 206767 414537	203325 203325 406650

5878500

19093368

00

00

19093368

9361516

9731852

9546687

Block No. Lot No. Qualification Account No.	Land Dimensions Building Description Additional Lots Acreage	Prop. Class	Owner's Name Address City State Property Location	Billing Code Zip Code	Land Improvement Exemption Net Total	2024 Property Tax Special Dist	2024 Total Tax Deduction Net Tax	Amt.Billed 2024 1st Q 2nd Q Total	2nd Half 2024 3rd Q 4th Q Total	Preliminary 2025 Tax 1st Q 2nd Q Total
712 5.01	75X112.5 1.5S .1937	2	PATEL, ASHISH & VYAS, JIGISHA 87 LOUVILLE AVE PARK RIDGE, NJ 87 LOUVILLE AVE	07656 R20	223600 483600 707200	2296986	2296986 00	563109 563108	586799 583970	574247 574246
713 1 071301	120X181 2SF3CGR .4986	2	MAZZACANO EDWARD & KERRY 3 NORTH SECOND ST PARK RIDGE NJ 3 NO SECOND ST	00660 07656	317300 542700 860000	2793280	2793280 00	684775 684775	713585 710145	698320 698320 1396640
713 2 071302	150X169 1.0LT .5820	2	CAPRIO, ANTHONY & DINA 5 NORTH SECOND STREET PARK RIDGE, NJ 5 NO SECOND ST	07656	332900 496000 828900	2692267	2692267 00	660012 660012	687780 684463	673067 673067 1346134
713 3 071303	100X94 1.0LT 2SF2G .2158	2	VERMANDEL, JOHANNES ETAL 9 N THIRD ST PARK RIDGE, NJ 9 NORTH THIRD STREET	07656	261300 419200 680500	2210264	2210264 00	541849 541848	564645 561922	552566 552566 1105132
713 4 071304	100X100 1.0LT 2SF .2296	2	PAPANIKOLAOU, IOANNIS 90 RIDGE AVENUE PARK RIDGE, NJ 90 RIDGE AVE	07656	244600 114300 358900	1165707	1165707 00	285775 285774	297797 296361	291427 291427 582854
713 5 071305	160X150 2SF3CG .5510	2	PONTILLO JOHN A & ANNE L 98 RIDGE AVE PARK RIDGE NJ 98 RIDGE AVE	00660 07656 R-20	310700 547100 857800	2786134	2786134 00	683024 683023	711760 708327	696534 696533 1393067
713 6 071306	180X150 2SF3CG .6198	2	ANDERSON, LORI 100 RIDGE AVE PARK RIDGE, NJ 100 RIDGE AVE	07656 R-20	310400 623700 934100	3033957	3033957 00	743778 743777	775069 771333	758490 758489 1516979
713 7 071307	100X100 1.0LT 1SF2G .2296	2	ROBINSON, WAYNE E & AGNES M 5 NORTH THIRD ST PARK RIDGE, NJ 5 NORTH THIRD STREET	07656	257500 213200 470700	1528834	1528834 00	374795 374795	390563 388681	382209 382208 764417
714 1 071401	100X100 1.0LT 1SB2G .2296	2	TERMINELLE, VICTOR P TRSTE 532 E 83RD STREET #1R NEW YORK, NY 97 COLONY AVE	10028	244600 121500 366100	1189093	1189093 00	291508 291507	303771 302307	297274 297273 594547
714 2 071402	100X219 1.0LT 1SB2G .5028	2	EIN STEVEN & MICHELLE 93 COLONY AVE PARK RIDGE NJ 93 COLONY AVE	07656-1048	308800 164900 473700	1538578	1538578 00	377184 377184	393052 391158	384645 384644 769289
714 3 071403	100X209 1.0LT 1SF .4798	2	ESPINOSA, MICHAEL P 87 COLONY AVE PARK RIDGE, NJ 87 COLONY AVE	07656	304000 59200 363200	1179674	1179674 00	289198 289198	301365 299913	294919 294918 589837
714 4 071404	125X218 1.0LT 2SC1G .6256	2	WALDT RONALD G & DOROTHY A 7 WAYNE ST MONTVALE NJ 83 COLONY AVE	07645-2532	309200 82800 392000	1273216	1273216 00	312130 312130	325262 323694	318304 318304 636608
714 5 071405	120X204 1.0LT 1SF1G .5620	2	PHILLIPS JOHN B & WARREN BARBARA B 79 COLONY AVE PARK RIDGE N J 79 COLONY AVE	00660 07656	310200 216800 527000	1711696	1711696 00	419624 419624	437278 435170	427924 427924 855848
714 6 071406	110X118 1.0LT 1SF1G .2980	2	O'BRIEN WILMA 75 COLONY AVE PARK RIDGE NJ 75 COLONY AVE	07656-1048	268600 128800 397400	1290755	1290755 00	316430 316430	329743 328152	322689 322689 645378

8217500

26690441

00

00

26690441

13086376

13604065

13345223

Block No. Lot No. Qualification Account No.	Land Dimensions Building Description Additional Lots Acreage	Prop. Class	Owner's Name Address City State Property Location	Billing Code Zip Code	Land Improvement Exemption Net Total	2024 Property Tax Special Dist	2024 Total Tax Deduction Net Tax	Amt.Billed 2024 1st Q 2nd Q Total	2nd Half 2024 3rd Q 4th Q Total	Preliminary 2025 Tax 1st Q 2nd Q Total
714 7 071407	114X180 1.0LT 2SF2G .4711	2	COOK, DARREN & MELISSA 55 NORTH 5TH STREET PARK RIDGE, NJ 55 NORTH FIFTH ST	07656	325500 386300 711800	2311926	2311926 00 2311926	566771 566771 1133542	590616 587768 1178384	577982 577981 1155963
714 8 071408	110X100 1SF2G .2525	2	MURPHY, DANIEL & MAHONEY, COLETTE 51 N FIFTH ST PARK RIDGE, NJ 51 NO FIFTH STREET	07656	263000 122400 385400	1251779	1251779 00 1251779	306875 306875 613750	319786 318243 638029	312945 312945 625890
714 9 071409	125X110 1.0LT 1SF1G .3157	2	RIZZO JR, ANTHONY 62 MOUNTAIN AVE PARK RIDGE, NJ 62 MOUNTAIN AVENUE	07656	279000 226300 505300	1641214	1641214 00 1641214	402346 402345 804691	419273 417250 836523	410304 410303 820607
714 10 071410	75X110 1.0LT 1SF1G .1894	2	LA RUBBIO ROBERT & ANN 64 MOUNTAIN AVE PARK RIDGE NJ 64 MOUNTAIN AVENUE	07656-1643	234900 153600 388500	1261848	1261848 00 1261848	309344 309343 618687	322358 320803 643161	315462 315462 630924
714 11 071411	100X110 2 OLTS 1SF1G .2525	2	KELLY, THOMAS F. & JO-ANN 68 MOUNTAIN AVE PARK RIDGE NJ 68 MOUNTAIN AVENUE	00660 07656-1643	283800 246700 530500	1723064	1723064 00 1723064	422411 422411 844822	440182 438060 878242	430766 430766 861532
714 13 071413	75X110 2SF2G 14 .1894	2	72 MOUNTAIN AVE 72 MOUNTAIN AVE PARK RIDGE NJ 72 MOUNTAIN AVE	00660 07656-1643	234900 143200 378100	1228069	1228069 00 1228069	301063 301062 602125	313728 312216 625944	307018 307017 614035
714 15 071415	75X110 1.1894 1SF .1894	2	CATANIO THOMAS J & LYNN A 76 MOUNTAIN AVE PARK RIDGE NJ 76 MOUNTAIN AVE	07656-1643	234900 187300 422200	1371306	1371306 00 1371306	336177 336177 672354	350320 348632 698952	342827 342826 685653
714 17 071417	152X110 1.0LT 1SF1G .3838	2	LINDA LIPTAK ETALS (H CONKLIN LE) 80 MOUNTAIN AVE PARK RIDGE NJ 80 MOUNTAIN AVE	07656-1643	302500 92700 395200	1283610 W1	1283610 -25000 1258610	308428 308428 616856	321667 320087 641754	314653 314652 629305
714 18 071418	117X100 1.0LT 1SF .2686	2	LEVI ANNETTE 62 BROOK RD PARK RIDGE NJ 62 BROOK ROAD	07656-1646	267300 95800 363100	1179349	1179349 00 1179349	289119 289118 578237	301282 299830 601112	294838 294837 589675
715 1 071501	9500 SF 1SS .2181	2	CHRISTIANNE LINDSEY SPENCER 73 MOUNTAIN AVE PARK RIDGE, NJ 73 MOUNTAIN AVE	07656	255000 85900 340900	1107243	1107243 00 1107243	271442 271442 542884	282862 281497 564359	276811 276811 553622
715 2 071502	50X100 1.0LT 1SF .1148	2	BOSI, JOHN C & COURTNEY A 71 MOUNTAIN AVE PARK RIDGE, NJ 71 MOUNTAIN AVE	07656	205900 278900 484800	1574630	1574630 00 1574630	386022 386022 772044	402263 400323 802586	393658 393657 787315
715 3 071503	125X100 1.0LT 2SF .2870	2	BILZ WALTER & PATRICIA 69 MOUNTAIN AVE PARK RIDGE NJ 69 MOUNTAIN AVENUE	07656-1644	271800 133800 405600	1317389 V1	1317389 -25000 1292389	316709 316709 633418	330297 328674 658971	323098 323097 646195
715 4 071504	100X100 1.0LT 1SF1G .2296	2	LAMA, BRIAN J 63 MOUNTAIN AVE PARK RIDGE, NJ 63 MOUNTAIN AVE	07656	257500 97400 354900	1152715	1152715 00 1152715	282590 282589 565179	294478 293058 587536	288179 288179 576358
715 5 071505	100X100 1.0LT 1SF1G .2296	2	GROOP GOSTA & ALFA 59 MOUNTAIN AVE PARK RIDGE NJ 59 MOUNTAIN AVE	07656-1644	257500 93500 351000	1140048	1140048 00 1140048	279484 279484 558968	291242 289838 581080	285012 285012 570024

6017300

19544190

00

50000

19494190

9557557

9936633

9747098

Block No. Lot No. Qualification Account No.	Land Dimensions Building Description Additional Lots Acreage	Prop. Class	Owner's Name Address City State Property Location	Billing Code Zip Code	Land Improvement Exemption Net Total	2024 Property Tax Special Dist	2024 Total Tax Deduction Net Tax	Amt.Billed 2024 1st Q 2nd Q Total	2nd Half 2024 3rd Q 4th Q Total	Preliminary 2025 Tax 1st Q 2nd Q Total
715 6 071506	100X100 1.0LT 1SF1G .2296	2	MC CABE TIMOTHY D & KAREN F. 43 N 5TH ST PARK RIDGE NJ 43 NO FIFTH ST	07656-1637	257500 126800 384300	1248206	1248206 00	305999 305999 611998	318873 317335 636208	312052 312051 624103
715 7 071507	100X100 1.0LT 1SF2G .2296	2	BRETT, DOUGLAS & DOWD, DEBORAH 39 N 5TH STREET PARK RIDGE, NJ 39 NO FIFTH ST	07656	257500 105600 363100	1179349 v1	1179349 -25000 1154349	282869 282868 565737	295032 293580 588612	288588 288587 577175
715 8 071508	100X100 1.0LT 1SF2G .2296	2	CERSWELL JR, MICHAEL C & CAROLYN M 60 MIDLAND AVENUE PARK RIDGE, NJ 60 MIDLAND AVENUE	07656	257500 129000 386500	1255352	1255352 00	307751 307751 615502	320698 319152 639850	313838 313838 627676
715 9 071509	100X100 1.0LT 2SF2G .2296	2	GATTO MARK J & KATHLEEN A 66 MIDLAND AVE PARK RIDGE NJ 66 MIDLAND AVE	07656-1645	257500 235100 492600	1599965	1599965 00	392233 392233 784466	408735 406764 815499	399992 399991 799983
715 10 071510	144X100 1.0LT 2SF .3306	2	HENNESEY JOHN J & MARIE T 70 MIDLAND AVE PARK RIDGE NJ 70 MIDLAND AVE	07656-1121	294000 171200 465200	1510970	1510970 00	370416 370415 740831	386000 384139 770139	377743 377742 755485
716 1 071601	100X120 1.0LT 1SF2G .2755	2	BELMONTE AUGUSTA H 22 BRANTON ST PARK RIDGE NJ 22 BRANTON STREET	00672 07656-1660	277300 169900 447200	1452506	1452506 00	356083 356083 712166	371064 369276 740340	363127 363126 726253
716 2 071602	120X136 1.0LT 2SF1G .3747	2	LEWIS WILLIAM & JAMIE 72 LOUVILLE AVE PARK RIDGE NJ 72 LOUVILLE AVE.	07656-1608	293800 286900 580700	1886114	1886114 00	462383 462382 924765	481836 479513 961349	471529 471528 943057
716 3 071603	100X120 1.0LT 2SF .2755	2	LEWIS ANDREW & INEZ 68 LOUVILLE AVE PARK RIDGE NJ 68 LOUVILLE AVE	07656-1608	280000 71400 351400	1141347	1141347 00	279803 279802 559605	291574 290168 581742	285337 285337 570674
716 4 071604	80X119 1.0LT 2SF .2185	2	PERAGALLO JR, JOHN A ETALS 66 LOUVILLE AVE PARK RIDGE, NJ 66 LOUVILLE AVE	07656	269000 99800 368800	1197862	1197862 00	293657 293657 587314	306012 304536 610548	299466 299465 598931
716 5 071605	50X100 1.0LT 1SF .1148	2	UNGER, LAUREN 21 N FIFTH ST PARK RIDGE, NJ 21 NO FIFTH ST	07656	229500 65600 295100	958485	958485 00	234974 234973 469947	244859 243679 488538	239622 239621 479243
716 7 071607	.447 ACRES 2SF 6,8,9 .4470	2	EABRAHIM LLC 391 GREENMOUNT AVE CLIFFSIDE PARK, NJ 27 NO FIFTH ST	07010	296200 111100 407300	1322910	1322910 00	324313 324313 648626	337957 336327 674284	330728 330727 661455
716 10 071610	105X137 1.0LT 1SF1G .3302	2	SARTOR MARK L & DIANE L 70 LOUVILLE AVE PARK RIDGE NJ 70 LOUVILLE AVENUE	00660 07656-1608	282500 153000 435500	1414504	1414504 00	346767 346767 693534	361356 359614 720970	353626 353626 707252
717 1 071701	25X100 1.0LT 15C .0574	15C	PARK RIDGE BOROUGH OF 55 PARK AVE PARK RIDGE NJ LOUVILLE AVENUE	07656-1252	*EXEMPT*	00	00 00 00	00 00 00	00 00 00	00 00 00
717 2 071702	50X100 1.0LT 1SF .1148	2	DOUGLASS CALVIN R 121 CHESTNUT RIDGE RD MONTVALE, NJ 81 LOUVILLE AVE	01003 07645	205900 159800 365700	1187794	1187794 00	291189 291189 582378	303439 301977 605416	296949 296948 593897

5343400

17355364

00

25000

17330364

8496869

8833495

8665184

Block No. Lot No. Qualification Account No.	Land Dimensions Building Description Additional Lots Acreage	Prop. Class	Owner's Name Address City State Property Location	Billing Code Zip Code	Land Improvement Exemption Net Total	2024 Property Tax Special Dist	2024 Total Tax Deduction Net Tax	Amt.Billed 2024 1st Q 2nd Q Total	2nd Half 2024 3rd Q 4th Q Total	Preliminary 2025 Tax 1st Q 2nd Q Total
717 3 071703	50X100 1.0LT 1SF1G .1148	2	HILL STETSON R & MARY A 79 LOUVILLE AVE PARK RIDGE NJ 79 LOUVILLE AVE	07656-1606	205900 123000 328900	1068267	1068267 00	261887 261887 523774	272905 271588 544493	267067 267067 534134
717 4 071704	150X100 1.0LT 1SF2G .3444	2	MILLER MARILYN 77 LOUVILLE AVE PARK RIDGE NJ 77 LOUVILLE AVE	07656-1606	286000 128500 414500	1346296	1346296 00	330046 330046 660092	343931 342273 686204	336574 336574 673148
717 5 071705	75X100 1.0LT 2FRCOL .1722	2	SHEGANOSKI PAUL & ELIZABETH A 73 LOUVILLE AVE PARK RIDGE NJ 73 LOUVILLE AVE	00660 07656-1606	230900 212400 443300	1439838	1439838 00	352978 352978 705956	367828 366054 733882	359960 359959 719919
717 6 071706	100X100 1.0LT 2FRCOL .2296	2	THOMAS, KATHRYN E & NELSON B 71 LOUVILLE AVENUE PARK RIDGE, NJ 71 LOUVILLE AVE	07656	257500 421300 678800	2204742	2204742 00	540495 540494 1080989	563235 560518 1123753	551186 551185 1102371
717 7 071707	100 X 100 2SF1G .2296	2	65 LOUVILLE AVENUE LLC 44 CIRCLE DRIVE PARK RIDGE, NJ 65 LOUVILLE AVENUE	07656	257500 154000 411500	1336552	1336552 00	327657 327657 655314	341442 339796 681238	334138 334138 668276
717 8 071708	100 X 100 1SF1G .2296	2	WHALEN, JASON & SUZANNE 59 LOUVILLE AVE PARK RIDGE, NJ 59 LOUVILLE AVE	07656	257500 274100 531600	1726637	1726637 00	423287 423286 846573	441095 438969 880064	431660 431659 863319
718 1 071801	95X150 1.0LT 1SF .3271	2	SPENCE J H & RUTIGLIANO R & R 81 NORTH AVE PARK RIDGE NJ 81 NORTH AVENUE	00660 07656-1664	281800 143900 425700	1382674	1382674 00	338964 338964 677928	353224 351522 704746	345669 345668 691337
718 2 071802	100X145 2SF1G .3329	2	GRSKOVIC, DANIEL & JOANNE KEARNS- 77 NORTH AVE PARK RIDGE, NJ 77 NORTH AVE	07656	283300 235500 518800	1685062	1685062 00	413095 413094 826189	430475 428398 858873	421266 421265 842531
718 3 071803	21345 S/F 1SF .0000	2	MITNIK ELLIOT & GALINA 75 NORTH AVE PARK RIDGE NJ 75 NORTH AVE	07656-1664	322500 409500 732000	2377536	2377536 V1 -25000	576605 576605 1153210	601127 598199 1199326	588134 588134 1176268
718 4 071804	150X250 1.0LT 1SS .8609	15F	MAGURNO, FRANK & DIMARIA, ASHLEY L 9 N FIFTH ST PARK RIDGE, NJ 9 NORTH FIFTH ST	07656	*EXEMPT*	00	00 00 00	00 00 00	00 00 00	00 00 00
718 5 071805	75X150 1.0LT 1SF2G .2583	2	LIU, MINGZHAO 60 RIDGE AVENUE PARK RIDGE, NJ 60 RIDGE AVE	07656	238700 91100 329800	1071190	1071190 00	262604 262603 525207	273652 272331 545983	267798 267797 535595
718 6 071806	75X150 1.0LT 1SF .2583	2	O'NEILL, CYNTHIA J 64 RIDGE AVE PARK RIDGE, NJ 64 RIDGE AVE	07656	238700 168200 406900	1321611	1321611 00	323995 323994 647989	337625 335997 673622	330403 330403 660806
718 7 071807	100X150 1.0LT 1SF .3444	2	KAMATH SUJAY & BANTWAL RADHIKA 66 RIDGE AVENUE PARK RIDGE N J 66 RIDGE AVENUE	07656	271700 446000 717700	2331090	2331090 00	571469 571469 1142938	595511 592641 1188152	582773 582772 1165545
718 8 071808	22467 SF 1SF .5158	2	LYNCH JOHN T & MARTINE A 74 RIDGE AVE PARK RIDGE NJ 74 RIDGE AVE	00660 07656	309100 208700 517800	1681814	1681814 00	412299 412298 824597	429645 427572 857217	420454 420453 840907

6457300

20973309

00

25000

20948309

10270756

10677553

10474156

Block No. Lot No. Qualification Account No.	Land Dimensions Building Description Additional Lots Acreage	Prop. Class	Owner's Name Address City State Property Location	Billing Code Zip Code	Land Improvement Exemption Net Total	2024 Property Tax Special Dist	2024 Total Tax Deduction Net Tax	Amt.Billed 2024 1st Q 2nd Q Total	2nd Half 2024 3rd Q 4th Q Total	Preliminary 2025 Tax 1st Q 2nd Q Total
718 9 071809	100X150 1SF2G .3444	2	PALLER, ROBERT A 78 RIDGE AVE PARK RIDGE, NJ 78 RIDGE AVE	07656	271700 145400 417100	1354741	1354741 00	332116 332116 664232	346089 344420 690509	338686 338685 677371
718 10 071810	150X100 1.0LT 1SF2G .3444	2	FLEMING W E JR & LARGHI M 80 RIDGE AVE PARK RIDGE NJ 80 RIDGE AVE	00154 07656-1140	271700 106500 378200	1228394	1228394 00	301142 301142 602284	313811 312299 626110	307099 307098 614197
718 11 071811	100X150 1.0LT 1SF .3444	2	BAKER, ASLEY & SCOTT 4 NORTH THIRD ST PARK RIDGE, NJ 4 NORTH THIRD STREET	07656	286000 136500 422500	1372280	1372280 00	336416 336416 672832	350569 348879 699448	343070 343070 686140
801 1 080101	187X211 .9058	2	SCHNEIDERMAN, BENJAMIN C ETAL 172 SPRING VALLEY RD PARK RIDGE, NJ 172 SPRING VALLEY	07656	301700 496000 797700	2590930	2590930 00	635169 635169 1270338	661891 658701 1320592	647733 647732 1295465
801 2 080102	166X162 1.0LT 2SF1G .6174	2	HAVRILLA DEAN & ELIZABETH 176 SPRING VALLEY RD PARK RIDGE NJ 176 SPRING VALLEY	00672 07656-1823	294600 176300 470900	1529483	1529483 00	374955 374954 749909	390729 388845 779574	382371 382371 764742
801 3 080103	93X161 1.0LT 2SS1G .3437	2	HERA INVESTMENTS LLC 181 RIDGE AVENUE PARK RIDGE, NJ 181 RIDGE AVE	07656	265100 148300 413400	1342723	1342723 00	329170 329170 658340	343019 341364 684383	335681 335681 671362
801 4 080104	127X346 1.0LT 1SS 1.0088	2	FINNEGAN JOANNA L 177 RIDGE AVE PARK RIDGE NJ 177 RIDGE AVENUE	07656-1602	320600 119200 439800	1428470 W1	1428470 -25000 1403470	343941 343941 687882	358674 356914 715588	350868 350867 701735
801 5 080105	127X346 1.0AC 1SS 1.0000	2	RUGGIERI ROBERT M 171 RIDGE AVE PARK RIDGE NJ 171 RIDGE AVENUE	07656-1602	320600 386700 707300	2297310	2297310 00	563188 563188 1126376	586882 584052 1170934	574328 574327 1148655
801 6 080106	127X346 1.0AC 2SS2G 1.0000	2	O'BRIEN, SEAN 165 RIDGE AVE PARK RIDGE, NJ 165 RIDGE AVENUE	07656	320600 187700 508300	1650958	1650958 00	404734 404734 809468	421762 419728 841490	412740 412739 825479
801 7 080107	77X346 .6AC 1SS1G .6000	2	LOYAS DAVID M & ANTOINETTE 161 RIDGE AVE PARK RIDGE NJ 161 RIDGE AVE	00672 07656-1602	295600 254800 550400	1787699	1787699 00	438256 438256 876512	456695 454492 911187	446925 446925 893850
801 8 080108	50X346 1.0LT .3972	15C	BOROUGH OF PARK RIDGE 55 PARK AVE PARK RIDGE NJ 159 RIDGE AVE	07656-1252	*EXEMPT*	00	00 00 00	00 00 00	00 00 00	00 00 00
801 9 080109	100X150 1.0LT 1SF1G .3444	2	DI PALO, NICHOLAS & SCORDATO, AMY 155 RIDGE AVENUE PARK RIDGE, NJ 155 RIDGE AVE	07656	271700 131400 403100	1309269	1309269 00	320969 320968 641937	334472 332860 667332	327318 327317 654635
801 10 080110	36480 SF .8375	15C	PARK RIDGE BOROUGH OF 55 PARK AVE PARK RIDGE NJ RIDGE AVE	07656-1252	*EXEMPT*	00	00 00 00	00 00 00	00 00 00	00 00 00
801 11 080111	135X102 1.0LT 1SF1G .3161	2	MORCOS, MINA & MELISSA 4 SOUTH FIRST ST PARK RIDGE, NJ 4 SOUTH FIRST ST	07656	264800 298500 563300	1829598	1829598 00	448528 448528 897056	467398 465144 932542	457400 457399 914799

6072000

19721855

00

25000

19696855

9657166

10039689

9848430

Block No. Lot No. Qualification Account No.	Land Dimensions Building Description Additional Lots Acreage	Prop. Class	Owner's Name Address City State Property Location	Billing Code Zip Code	Land Improvement Exemption Net Total	2024 Property Tax Special Dist	2024 Total Tax Deduction Net Tax	Amt.Billed 2024 1st Q 2nd Q Total	2nd Half 2024 3rd Q 4th Q Total	Preliminary 2025 Tax 1st Q 2nd Q Total
801 12 080112	136X102 1.0LT 1SF1G .3185	2	VAN JAECKEL, RICHARD C & ANGELA N 10 S FIRST ST PARK RIDGE, NJ 10 SO FIRST ST	07656	278800 176900 455700	1480114	1480114 00 1480114	362852 362851 725703	378117 376294 754411	370029 370028 740057
802 1.01 080201	.54AC 1SS .5400	2	HELLER ERNEST JR 162 SPRING VALLEY RD PARK RIDGE NJ 162 SPRING VALLEY	00660 07656-1823	293400 249500 542900	1763339	1763339 00 1763339	432285 432284 864569	450471 448299 898770	440835 440835 881670
802 1.02	.61AC .6100	1	TORTORA, CARL 541 CLINTON RD PARAMUS, NJ 164 SPRING VALLEY RD	07652 R-20	295000 0 295000	958160	958160 00 958160	234894 234894 469788	244776 243596 488372	239540 239540 479080
802 2 080202	154X190 1SF .6717	2	MUSSO ALFRED A & BARBARA T 160 SPRING VALLEY RD PARK RIDGE NJ 160 SPRING VALLEY	07656-1860	296300 126500 422800	1373254 V1	1373254 -25000 1348254	330405 330404 660809	344569 342876 687445	337064 337063 674127
802 3 080203	50X154 1.0LT 1SS .1768	15C	BOROUGH OF PARK RIDGE 55 PARK AVE PARK RIDGE NJ 159 RIDGE AVE	07656-1252	*EXEMPT*	00	00 00 00	00 00 00	00 00 00	00 00 00
802 4 080204	200X169 1.0LT 1SS .7759	2	KOURY, KENNETH J. 16 S 1ST ST PARK RIDGE NJ 16 SOUTH FIRST ST	07656-1819	332000 269000 601000	1952048	1952048 00 1952048	478547 478546 957093	498680 496275 994955	488012 488012 976024
802 5 080205	8.9AC 1SB 8.9000	15A	PARK RIDGE PUBLIC SCHOOL 2 PARK AVE PARK RIDGE NJ 18 SO. FIRST STREET	07656-1240	*EXEMPT*	00	00 00 00	00 00 00	00 00 00	00 00 00
802 6 080206	.97 AC 1SS1G .9700	2	BISHNOI SHIV & RAJAY 158 SPRING VALLEY RD PARK RIDGE NJ 158 SPRING VALLEY	00672 07656-1823	303100 256900 560000	1818880	1818880 00 1818880	445900 445900 891800	464660 462420 927080	454720 454720 909440
802 7 080207	15149 SF 2SF2G .3478	2	MELLO, M ALVARO 138 SPRING VALLEY RD PARK RIDGE, NJ 138 SPRING VALLEY RD	07656	258300 177400 435700	1415154	1415154 00 1415154	346927 346926 693853	361522 359779 721301	353789 353788 707577
802 8 080208	12600 SF 1SF2G .2893	2	JING JING & WANG TAO 10 MADER PLACE PARK RIDGE NJ 10 MADER PLACE	00660 07656-1866	272300 118700 391000	1269968	1269968 00 1269968	311334 311334 622668	324432 322868 647300	317492 317492 634984
802 9 080209	10770 SF 1SF2G .2472	2	PRISCO MATTHEW & CAROLAN M 8 MADER PL PARK RIDGE NJ 8 MADER PLACE	07656-1866	262300 127500 389800	1266070	1266070 00 1266070	310379 310378 620757	323437 321876 645313	316518 316517 633035
802 10 080210	12350 SF 1SF2G .2835	2	HIRSCH WAYNE & AMY 6 MADER PL PARK RIDGE NJ 6 MADER PLACE	00672 07656-1866	269000 108800 377800	1227094	1227094 00 1227094	300824 300823 601647	313480 311967 625447	306774 306773 613547
802 11 080211	13218 SF 1SF2G .3034	2	DOYLE, BRIAN P & NICOLE M 4 MADER PL PARK RIDGE, NJ 4 MADER PLACE	07656	277500 157700 435200	1413530	1413530 00 1413530	346528 346528 693056	361107 359367 720474	353383 353382 706765
802 12 080212	99X80 1.0LT 1SF2G .1818	2	SHEHU, SHKUMBIN & EGZONA 2 MADER PL PARK RIDGE, NJ 2 MADER PLACE	07656	247000 117700 364700	1184546	1184546 00 1184546	284143 284142 568285	308860 307401 616261	296137 296136 592273

5271600

17122157

00

25000

17097157

8370028

8727129

8548579

Block No. Lot No. Qualification Account No.	Land Dimensions Building Description Additional Lots Acreage	Prop. Class	Owner's Name Address City State Property Location	Billing Code Zip Code	Land Improvement Exemption Net Total	2024 Property Tax Special Dist	2024 Total Tax Deduction Net Tax	Amt.Billed 2024 1st Q 2nd Q Total	2nd Half 2024 3rd Q 4th Q Total	Preliminary 2025 Tax 1st Q 2nd Q Total
802 13 080213	90X150 1.0LT 2SF .3099	2	HUNT PATRICK D & KARA 154 SPRING VALLEY RD PARK RIDGE NJ 154 SPRING VALLEY	00660 07656-1823	245300 138500 383800	1246582	1246582 00 1246582	305601 305601 611202	318458 316922 635380	311646 311645 623291
802 14 080214	120X112 2SF2G .3085	2	DEANGELIS JR, DENNIS J & SHANNON V 142 SPRING VALLEY ROAD PARK RIDGE, NJ 142 SPRING VALLEY RD	07656	249800 269200 519000	1685712	1685712 00 1685712	413254 413254 826508	430640 428564 859204	421428 421428 842856
802 15 080215	128X92 2SF2G .2703	2	ANGELES, KEVIN 1 MADER PLACE PARK RIDGE, NJ 1 MADER PLACE	07656	248400 204100 452500	1469720	1469720 00 1469720	360304 360303 720607	375462 373651 749113	367430 367430 734860
802 16 080216	148X75 2SF2G .2548	2	BABCOCK, JAMES M & MICHAEL G TRSTES 330 WASHINGTON AVE HILLSDALE, NJ 3 KYLE COURT	07642	272500 291600 564100	1832197	1832197 00 1832197	449165 449165 898330	468062 465805 933867	458050 458049 916099
802 17 080217	12732 SF 2SF2G .2923	2	NAPPI, LAURA & LASKORSKI, MATTHEW 5 KYLE COURT PARK RIDGE, NJ 5 KYLE COURT	07656	273800 296200 570000	1851360	1851360 00 1851360	453863 453862 907725	472958 470677 943635	462840 462840 925680
802 18 080218	20495 SF 2SF2G .4705	2	RUHLE FRANK S & LOUISE G 7 KYLE CT PARK RIDGE NJ 7 KYLE COURT	00672 07656-1848	315000 239500 554500	1801016 v1	1801016 -25000 1776016	435271 435271 870542	453846 451628 905474	444004 444004 888008
802 19 080219	12280 SF 1SF2G .2819	2	IPPOLITO CLAUDIO & ROSANNE 4 KYLE CT PARK RIDGE NJ 4 KYLE COURT	00154 07656-1848	285000 160900 445900	1448283	1448283 00 1448283	355048 355048 710096	369986 368201 738187	362071 362071 724142
802 20 080220	13104 SF 2SF2G .3008	2	KIDA, ADAM & DOROTA 2 KYLE CT PARK RIDGE, NJ 2 KYLE COURT	07656	272500 243300 515800	1675318	1675318 00 1675318	410706 410706 821412	427985 425921 853906	418830 418829 837659
802 21 080221	150X190 .6543	2	FEDZINA, DAVID WALTER ETAL 156 SPRING VALLEY RD PARK RIDGE, NJ 156 SPRING VALLEY RD	07656 R-20	295900 338100 634000	2059232	2059232 00 2059232	504823 504822 1009645	526062 523525 1049587	514808 514808 1029616
803 1 080301	126X120 1.0LT 1SF1G .3471	2	GENTILE LOUIS & CAROL R 4 WINDSOR DR PARK RIDGE NJ 4 WINDSOR DRIVE	07656-1827	286800 171100 457900	1487259	1487259 00 1487259	364603 364603 729206	379943 378110 758053	371815 371815 743630
803 2 080302	100X120 1.0LT 1SF1G .2755	2	TALINGDAN ARSENIO B & REGINA 176 LEACH AVE PARK RIDGE NJ 176 LEACH AVE	07656-1842	268800 111000 379800	1233590	1233590 00 1233590	302416 302416 604832	315139 313619 628758	308398 308397 616795
803 3 080303	120X110 1.0LT 1SF1G .3030	2	SETHI SHASHI KANTA & TUSHARBALA 122 SPRING VALLEY RD PARK RIDGE NJ 122 SPRING VALLEY RD	00672 07656-1854	248200 133800 382000	1240736	1240736 00 1240736	304168 304167 608335	316965 315436 632401	310184 310184 620368
803 4 080304	122X135 1.0LT 1SF2G .3781	2	ZURAIK RUBY & EDWARD 126 SPRING VALLEY RD PARK RIDGE NJ 126 SPRING VALLEY	07656-1854	258500 147100 405600	1317389	1317389 00 1317389	322959 322959 645918	336547 334924 671471	329348 329347 658695
803 5 080305	125X234 1.0LT 1SF2G .6715	2	CERBONE DANIEL J & BONNIE A MULLER- 132 SPRING VALLEY RD PARK RIDGE NJ 132 SPRING VALLEY RD	00154 07656-1854	297300 137000 434300	1410606	1410606 00 1410606	345812 345811 691623	360361 358622 718983	352652 352651 705303

Block No. Lot No. Qualification Account No.	Land Dimensions Building Description Additional Lots Acreage	Prop. Class	Owner's Name Address City State Property Location	Billing Code Zip Code	Land Improvement Exemption Net Total	2024 Property Tax Special Dist	2024 Total Tax Deduction Net Tax	Amt.Billed 2024 1st Q 2nd Q Total	2nd Half 2024 3rd Q 4th Q Total	Preliminary 2025 Tax 1st Q 2nd Q Total
803 6 080306	130X110 1.0LT 1SB2G .3283	2	LOSCALZO JR, JOSEPH & JESSICA F 6 WINDSOR DR PARK RIDGE, NJ 6 WINDSOR DRIVE	07656	296800 148500 445300	1446334	1446334 00 1446334	354571 354570 709141	369488 367705 737193	361584 361583 723167
803 7 080307	100X125 1.0LT 1SF2G .2870	2	WATERS, GREGORY JOHN & STEPHANIE ROSE 8 WINDSOR DRIVE PARK RIDGE, NJ 8 WINDSOR DRIVE	07656	271800 193000 464800	1509670	1509670 00 1509670	370097 370097 740194	385668 383808 769476	377418 377417 754835
803 8 080308	99X125 1.0LT 1SF1G .2841	2	PALATTY REGGIE & NANCY 10 WINDSOR DR PARK RIDGE, NJ 10 WINDSOR DRIVE	07656	268800 131500 400300	1300174	1300174 00 1300174	318739 318739 637478	332149 330547 662696	325044 325043 650087
803 9 080309	100X125 1.0LT 1SF2G .2870	2	BOGGIS GREG A & VALERIE D 12 WINDSOR DR PARK RIDGE NJ 12 WINDSOR DRIVE	02640 07656-1827	271800 158900 430700	1398914	1398914 00 1398914	342945 342945 685890	357373 355651 713024	349729 349728 699457
803 10 080310	100X125 1.0LT 1SF1G .2870	2	UHL JOHN C & BARBARA A 14 WINDSOR DR PARK RIDGE NJ 14 WINDSOR DRIVE	00672 07656-1827	271800 200300 472100	1533381	1533381 00 1533381	375910 375910 751820	391725 389836 781561	383346 383345 766691
803 11 080311	100X125 1.0LT 1SF1G .2870	2	BIVETTO, FREDERICK C ETAL 16 WINDSOR DRIVE PARK RIDGE, NJ 16 WINDSOR DRIVE	07656	271800 181600 453400	1472643 v1	1472643 -25000 1447643	354770 354770 709540	369959 368144 738103	361911 361911 723822
803 12 080312	127X125 1.0LT 1SF2G .3644	2	BERGER, TIMOTHY & SIGAL 18 WINDSOR DRIVE PARK RIDGE, NJ 18 WINDSOR DRIVE	07656	294300 181500 475800	1545398	1545398 00 1545398	378856 378856 757712	394795 392891 787686	386350 386349 772699
804 1 080401	119X101 1.0LT 1SF1G .2759	2	R&B PROPERTIES GROUP LLC 3 WINDSOR DR PARK RIDGE, NJ 3 WINDSOR DRIVE	07656	270000 124800 394800	1282310 v1	1282310 -25000 1257310	308110 308109 616219	321336 319755 641091	314328 314327 628655
804 2 080402	100X103 1.0LT 1SF1G .2365	2	MURPHY JOHN & ALICE 5 WINDSOR DR PARK RIDGE NJ 5 WINDSOR DRIVE	00660 07656 R-20	259000 195300 454300	1475566	1475566 00 1475566	361737 361736 723473	376956 375137 752093	368892 368891 737783
804 3 080403	100X105 1.0LT 1SF2G .2410	2	FITZPATRICK MICHAEL S & JOANNE C 7 WINDSOR DR PARK RIDGE NJ 7 WINDSOR DRIVE	00154 07656-1849	260300 166400 426700	1385922	1385922 00 1385922	339760 339760 679520	354054 352348 706402	346481 346480 692961
804 4 080404	100X108 1.0LT 1SF2G .2479	2	VARNEY, MARK A & ROSEMARY J 9 WINDSOR DRIVE PARK RIDGE, NJ 9 WINDSOR DRIVE	07656	262500 223200 485700	1577554	1577554 00 1577554	386739 386739 773478	403009 401067 804076	394389 394388 788777
804 5 080405	100X110 1.0LT 1SF1G .2525	2	GEHSAN BRIAN & JANINE 11 WINDSOR DR PARK RIDGE NJ 11 WINDSOR DRIVE	07656-1849	263000 110700 373700	1213778	1213778 00 1213778	297559 297559 595118	310077 308583 618660	303445 303444 606889
804 6 080406	127X113 1.0LT 2SF1G .3295	2	VELASCO AUGUSTIN & SILVIA 13 WINDSOR DR PARK RIDGE NJ 13 WINDSOR DRIVE	00154 07656-1849	282300 145300 427600	1388845	1388845 00 1388845	340477 340476 680953	354801 353091 707892	347212 347211 694423
804 7 080407	123X110 1SF1G .3106	2	KAISER THOMAS J & LOU ELLEN 164 LEACH AVE PARK RIDGE NJ 164 LEACH AVE	02640 07656-1843	277800 215200 493000	1601264	1601264 00 1601264	392552 392551 785103	409067 407094 816161	400316 400316 800632

Block No. Lot No. Qualification Account No.	Land Dimensions Building Description Additional Lots Acreage	Prop. Class	Owner's Name Address City State Property Location	Billing Code Zip Code	Land Improvement Exemption Net Total	2024 Property Tax Special Dist	2024 Total Tax Deduction Net Tax	Amt.Billed 2024 1st Q 2nd Q Total	2nd Half 2024 3rd Q 4th Q Total	Preliminary 2025 Tax 1st Q 2nd Q Total
804 8 080408	100X110 1.0LT 1SF1G .2525	2	HAVISON, WILLIAM G & JEAN MARIE 166 LEACH AVENUE PARK RIDGE, NJ 166 LEACH AVE	07656	263000 181300 444300	1443086	1443086 00	353774 353774 707548	368658 366880 735538	360772 360771 721543
804 9 080409	100X108 1.0LT 1SF1G .2479	2	MULHOLLAND, KEVIN & TIFFANY 168 LEACH AVE PARK RIDGE, NJ 168 LEACH AVE	07656	260800 110400 371200	1205658	1205658 00	295568 295568 591136	308003 306519 614522	301415 301414 602829
804 10 080410	100X108 1.0LT 1SF1G .2479	2	ROMANO RONALD & JACQUELINE 170 LEACH AVE PARK RIDGE NJ 170 LEACH AVE	00154 07656-1843	260800 186700 447500	1453480	1453480 00	356322 356322 712644	371313 369523 740836	363370 363370 726740
804 11 080411	100X103 1.0LT 1SF1G .2365	2	SIMS, VICTORIA E 172 LEACH AVE PARK RIDGE, NJ 172 LEACH AVE	07656	259000 177500 436500	1417752	1417752 00	347564 347563 695127	362186 360439 722625	354438 354438 708876
804 12 080412	123X100 1.0LT 1SF1G .2824	2	174 LEACH AVE CORP 174 LEACH AVE PARK RIDGE NJ 174 LEACH AVE	00672 07656-1843	270500 161300 431800	1402486	1402486 00	343821 343821 687642	358286 356558 714844	350622 350621 701243
805 1 080501	120X100 1.0LT 1SF1G .2755	2	ALTERI, DINA 118 SIXTH ST. WOOD-RIDGE, NJ 11 SO FIRST STREET	07075	268800 98300 367100	1192341	1192341 00	292304 292303 584607	304601 303133 607734	298086 298085 596171
805 2 080502	120X101 1.0LT 1SF2G .2782	2	STRUSS, JUSTIN 7 S FIRST ST PARK RIDGE, NJ 7 SO FIRST STREET	07656	269500 92900 362400	1177075	1177075 00	288561 288561 577122	300702 299251 599953	294269 294269 588538
805 3 080503	101X120 1.0LT 1SF2G .2782	2	MOURA, MARCOS & STEPHANIE 3 S FIRST ST PARK RIDGE, NJ 3 SO FIRST STREET	07656	256000 174200 430200	1397290	1397290 00	342547 342547 685094	356958 355238 712196	349323 349322 698645
805 4 080504	100X140 1.0LT 1SF1G .3214	2	PFISTER STEPHEN & KIRSTEN 139 RIDGE AVE PARK RIDGE NJ 139 RIDGE AVENUE	07656-1630	266200 160500 426700	1385922	1385922 00	339760 339760 679520	354054 352348 706402	346481 346480 692961
805 5 080505	.4 AC 2SS1G .4000	2	IZZO FRANK & EVA 137 RIDGE AVE PARK RIDGE N J 137 RIDGE AVE	00154 07656	313000 116800 429800	1395990	1395990 00	342229 342228 684457	356627 354906 711533	348998 348997 697995
805 6 080506	127X346 1.0LT 2SS1G 1.0088	2	DE PIERO CRAIG T & DONNA A 76 FOURTH ST PARK RIDGE NJ 135 RIDGE AVE	00660 07656	320700 272800 593500	1927688	1927688 00	472575 472574 945149	492457 490082 982539	481922 481922 963844
805 7 080507	63X346 1.0LT 1SF1G .5004	2	SANTIAGO LUIS & ANA 129 RIDGE AVE PARK RIDGE NJ 129 RIDGE AVE	00660 07656-1630	277900 193700 471600	1531757	1531757 00	375512 375511 751023	391310 389424 780734	382940 382939 765879
805 8 080508	63X346 .5AC 1SF2G .5000	2	HAMILTON SHAUN A & JILL K 127 RIDGE AVE PARK RIDGE NJ 127 RIDGE AVE	07656-1630	277900 219100 497000	1614256	1614256 00	395737 395736 791473	412386 410397 822783	403564 403564 807128
805 9 080509	105X346 1.0LT 2SS2G .8340	2	CHIRICO CAROLEE 20 SO FIFTH ST PARK RIDGE NJ 123 RIDGE AVENUE	07656	316700 218200 534900	1737355	1737355 00	425915 425914 851829	443833 441693 885526	434339 434339 868678

Block No. Lot No. Qualification Account No.	Land Dimensions Building Description Additional Lots Acreage	Prop. Class	Owner's Name Address City State Property Location	Billing Code Zip Code	Land Improvement Exemption Net Total	2024 Property Tax Special Dist	2024 Total Tax Deduction Net Tax	Amt.Billed 2024 1st Q 2nd Q Total	2nd Half 2024 3rd Q 4th Q Total	Preliminary 2025 Tax 1st Q 2nd Q Total
805 10 080510	88X346 1.0LT 1SF2G .6990	2	MALCUIT JILL 121 RIDGE AVE PARK RIDGE NJ 121 RIDGE AVE	00660 07656-1630	313500 144300 457800	1486934	1486934 00 1486934	364524 364523 729047	379860 378027 757887	371734 371733 743467
805 11 080511	60X346 1.0LT 2SF .4766	2	STAPLETON BRIAN & LESLEY 117 119 RIDGE AVE PARK RIDGE N J 117 119 RIDGE AVE	00660 07656	273000 210200 483200	1569434	1569434 00 1569434	384748 384748 769496	400935 399003 799938	392359 392358 784717
805 12 080512	100X190 1.0LT 2SBFFRCOL2CARG .4362	2	LARSEN, JOHN & LONG, GINA L 113 RIDGE AVE PARK RIDGE, NJ 113 RIDGE AVE	07656	293600 511400 805000	2614640	2614640 00 2614640	640982 640981 1281963	667949 664728 1332677	653660 653660 1307320
805 13 080513	190X153 .7AC 1SF2G .7000	2	GARDOCKI, MICHAEL T & JACQUELINE M 2 SECOND STREET PARK RIDGE, NJ 2 SECOND STREET	07656	313500 121900 435400	1414179	1414179 00 1414179	346688 346687 693375	361273 359531 720804	353545 353545 707090
805 14 080514	156X253 1.0LT 2SF .9061	2	TRONCONE ANTHONY & LAURETTE 12 SECOND STREET PARK RIDGE NJ 12 SECOND STREET	00660 07656-1818	335200 146300 481500	1563912	1563912 00 1563912	383395 383394 766789	399525 397598 797123	390978 390978 781956
806 1 080601	99X191 1.0LT 2SF .4341	2	DESAI HEMANT C & MEENA H 20 SECOND STREET PARK RIDGE N J 20 SECOND STREET	07656	307500 417500 725000	2354800	2354800 00 2354800	577282 577281 1154563	601569 598668 1200237	588700 588700 1177400
806 2 080602	137X150 2SB2G .4718	2	ROMANO, NICHOLAS ETAL 3 ONETO CT PARK RIDGE, NJ 3 ONETO COURT	07656	318000 360300 678300	2203118	2203118 00 2203118	540097 540096 1080193	562820 560105 1122925	550780 550779 1101559
806 3 080603	170 X 150 1SF2G .5854	2	DE VINCENT FRANCIS P & RICHARD 32 SECOND STREET PARK RIDGE NJ 32 SECOND STREET	07656-1852	327100 128700 455800	1480438 v1	1480438 -25000 1455438	356681 356681 713362	371950 370126 742076	363860 363859 727719
806 4 080604	86X149 2SF .2942	2	POLIFRONE ANTHONY & DIANE 36 SECOND STREET PARK RIDGE NJ 36 SECOND STREET	07656-1852	273500 335600 609100	1978357	1978357 00 1978357	484996 484996 969992	505401 502964 1008365	494590 494589 989179
806 5 080605	110X190 1.0LT 1SF1G .4798	2	FORTY EMILIA & HODGINS SUSAN (TRST) 26 SECOND STREET PARK RIDGE NJ 26 SECOND STREET	07656-1818	320000 128000 448000	1455104	1455104 00 1455104	356720 356720 713440	371728 369936 741664	363776 363776 727552
806 6 080606	122X230 1SF1G .6442	2	GUASTELLO, RICHARD J & THERESA H 2 ONETO CT PARK RIDGE, NJ 2 ONETO COURT	07656	328600 183300 511900	1662651	1662651 00 1662651	407601 407600 815201	424749 422701 847450	415663 415663 831326
806 7 080607	130X156 1SF2G .4656	2	MARASPIN PAUL & DEBRA 4 ONETO CT PARK RIDGE NJ 4 ONETO COURT	07656-1873	316500 217700 534200	1735082	1735082 00 1735082	425357 425357 850714	443252 441116 884368	433771 433770 867541
806 8 080608	130X151 1SF2G .4506	2	STACEY ERIN CANEL TRUST 6 ONETO COURT PARK RIDGE N J 6 ONETO COURT	07656	312800 219100 531900	1727611	1727611 00 1727611	423526 423525 847051	441344 439216 880560	431903 431903 863806
806 9 080609	20200 SF 2SF2G .4637	2	STEVENS, MELISSA SANZARI 8 ONETO CT PARK RIDGE, NJ 8 ONETO COURT	07656	325000 361300 686300	2229102	2229102 00 2229102	546467 546466 1092933	569458 566711 1136169	557276 557275 1114551

7843400

25475362

00

25000

25450362

12478119

12972243

12725183

Block No. Lot No. Qualification Account No.	Land Dimensions Building Description Additional Lots Acreage	Prop. Class	Owner's Name Address City State Property Location	Billing Code Zip Code	Land Improvement Exemption Net Total	2024 Property Tax Special Dist	2024 Total Tax Deduction Net Tax	Amt.Billed 2024 1st Q 2nd Q Total	2nd Half 2024 3rd Q 4th Q Total	Preliminary 2025 Tax 1st Q 2nd Q Total
806 10 080610	21800 SF 1SF2G .5005	2	7 ONETO COURT 7 ONETO CT PARK RIDGE NJ 7 ONETO COURT	07656-1815	323000 238700 561700	1824402	1824402 00 1824402	447254 447254 894508	466070 463824 929894	456101 456100 912201
806 11 080611	135X149 2SF2G .4618	2	BURDETTE, RYAN & KATHRYN 5 ONETO CT PARK RIDGE, NJ 5 ONETO COURT	07656	315500 304700 620200	2014410	2014410 00 2014410	493835 493834 987669	514611 512130 1026741	503603 503602 1007205
806 12 080602	20X45 .0207	15A	PARK RIDGE PUBLIC SCHOOL 2 PARK AVE PARK RIDGE NJ ONETO COURT	07656-1240	*EXEMPT*	00	00 00 00	00 00 00	00 00 00	00 00 00
806 13	165X122 .4621	2	DE VINCENT FRANCIS P & ROBERT S 32 2ND ST PARK RIDGE NJ 2 LAURIER WAY	07656-1852	322500 192600 515100	1673045	1673045 00 1673045	410149 410148 820297	427404 425344 852748	418262 418261 836523
806 14	137X158 .4969	2	DESAI, PUSHPA 3 BIGHAM TRAIL PARK RIDGE NJ 3 BIGHAM TRAIL	07656-1883	315000 442400 757400	2460035	2460035 00 2460035	603080 603080 1206160	628453 625422 1253875	615009 615009 1230018
806 15	123X141 2S/F/2G .3981	2	HAYEK THOMAS & ALISON 5 BIGHAM TRL PARK RIDGE NJ 5 BIGHAM TRAIL	07656-1883	305000 451600 756600	2457437	2457437 00 2457437	602443 602443 1204886	627789 624762 1252551	614360 614359 1228719
806 16	120X166 .4573	2	HARRICK, CHRISTOPHER & KRYSTA 7 BIGHAM TRAIL PARK RIDGE, NJ 7 BIGHAM TRAIL	07656	314300 635700 950000	3085600	3085600 00 3085600	756438 756437 1512875	788263 784462 1572725	771400 771400 1542800
806 17	120X166 .4573	2	GANESAN RAMKUMAR & VARSHA A 8 BIGHAM TRAIL PARK RIDGE NJ 8 BIGHAM TRAIL	00660 07656	314300 400700 715000	2322320	2322320 00 2322320	569319 569319 1138638	593271 590411 1183682	580580 580580 1161160
806 18	127X160 .4665	2	FEERY JOHN P & LORI A 6 BIGHAM TRL PARK RIDGE NJ 6 BIGHAM TRAIL	00672 07656-1883	305000 385600 690600	2243069	2243069 00 2243069	549891 549890 1099781	573025 570263 1143288	560768 560767 1121535
806 19	115X170 .4488	2	SNIDER JENNIFER & LISA MARIE TURPIN 4 LAURIER WAY PARK RIDGE, NJ 4 LAURIER WAY	07656	320000 490600 810600	2632829	2632829 00 2632829	645441 645440 1290881	672595 669353 1341948	658208 658207 1316415
806 20	129X125 .3702	2	KERBETKIAN CRAIG & ELLEN 6 LAURIER WAY PARK RIDGE NJ 6 LAURIER WAY	07656-1875	321300 396800 718100	2332389	2332389 00 2332389	571788 571787 1143575	595843 592971 1188814	583098 583097 1166195
806 21	118X160 .4334	2	YU, JERRY & ZHANG, XIAOLAN 3 LAURIER WAY PARK RIDGE, NJ 3 LAURIER WAY	07656	315300 336100 651400	2115747	2115747 00 2115747	518678 518677 1037355	540499 537893 1078392	528937 528937 1057874
806 22	119X160 .4371	2	GAMMARATI, MICHAEL A & CORINNE 1 LAURIER WAY PARK RIDGE, NJ 1 LAURIER WAY	07656	315000 333100 648100	2105029	2105029 00 2105029	516050 516050 1032100	537761 535168 1072929	526258 526257 1052515
806 23	87X151 .3016	2	QUINN MICHAEL J & DONNA H 40 SECOND STREET PARK RIDGE NJ 40 SECOND STREET	02640 07656-1852	277000 341100 618100	2007589	2007589 00 2007589	492163 492162 984325	512868 510396 1023264	501898 501897 1003795

9012900 29273901 00 00 29273901 14353050 14920851 14636955

Block No. Lot No. Qualification Account No.	Land Dimensions Building Description Additional Lots Acreage	Prop. Class	Owner's Name Address City State Property Location	Billing Code Zip Code	Land Improvement Exemption Net Total	2024 Property Tax Special Dist	2024 Total Tax Deduction Net Tax	Amt.Billed 2024 1st Q 2nd Q Total	2nd Half 2024 3rd Q 4th Q Total	Preliminary 2025 Tax 1st Q 2nd Q Total
806 24	99X191 .4341	2	DESAI SUNIL & RUPAM 24 SECOND STREET PARK RIDGE N J 24 SECOND STREET	07656 R-20	307800 377200 685000	2224880	2224880 00	545432 545431	568379 565638	556220 556220
807 1 080701	144X120 1.0LT 1SF1G .3967	2	DEEN KEVIN J & JOYCE FARRELL DEEN 5 EVELYN ST PARK RIDGE NJ 5 EVELYN ST	07656-1804	299300 153400 452700	1470370	1470370 00	360463 360462	375628 373817	367593 367592
807 2 080702	140X124 1.0LT 1SF2G .3985	2	SMITH KAREN 3 EVELYN ST PARK RIDGE NJ 3 EVELYN ST	07656-1804	299500 235900 535400	1738979	1738979 00	426313 426312	444248 442106	434745 434745
807 3 080703	110X127 1.0LT 1SF2G .3207	2	WALLUM, ROBERT & MARIE-CLAIRE (NAJJAR) 1 EVELYN ST PARK RIDGE, NJ 1 EVELYN STREET	07656	280300 187100 467400	1518115	1518115 00	372168 372167	387825 385955	379529 379529
807 4 080704	111X175 1.0LT 1SF1G .4459	2	KAMINSKAS, KEITH & KELLIANN 160 LEACH AVENUE PARK RIDGE, NJ 160 LEACH AVENUE	07656	311500 244200 555700	1804914	1804914 00	442477 442476	461092 458869	451229 451228
807 5 080705	110X175 1.0LT 1SF2G .4419	2	MEYER LOUIS J & DIANE C 158 LEACH AVE PARK RIDGE NJ 158 LEACH AVENUE	00660 07656-1844	310500 114700 425200	1381050	1381050 00	338566 338565	352810 351109	345263 345262
807 6 080706	142X175 1.0LT 1SF2G .5705	2	BARISH BRUCE & SARAH 156 LEACH AVE PARK RIDGE NJ 156 LEACH AVENUE	02640 07656-1844	326300 216000 542300	1761390	1761390 00	431807 431806	449974 447803	440348 440347
807 7 080707	104X169 .4AC 1SB1G .4000	2	KERA, SCOTT ALAN & MEGAN JOY 58 SECOND STREET PARK RIDGE, NJ 58 SECOND STREET	07656	310300 375900 686200	2228778	2228778 00	546387 546387	569374 566630	557195 557194
807 8 080708	135X164 2.0LT 1SB1G .5083	2	LOWRY, VICTORIA FAYE ETAL 50 SECOND ST PARK RIDGE, NJ 50 SECOND STREET	07656	325200 81900 407100	1322261	1322261 00	324154 324153	337791 336163	330566 330565
807 10 080710	68X159 1.0LT 1SS1G .2482	2	FRANCO THERESA & STEVEN 48 SECOND STREET PARK RIDGE NJ 48 SECOND STREET	00660 07656-1852	235800 124700 360500	1170904	1170904 00	287049 287048	299125 297682	292726 292726
807 11 080711	66X157 1.0LT 1SS2G .2379	2	DEPIERO JR, MICHAEL & MARISSA 46 SECOND STREET PARK RIDGE, NJ 46 SECOND STREET	07656	233600 226700 460300	1495054	1495054 00	366514 366514	381934 380092	373764 373763
808 1 080801	100X150 1.0LT 1SF2G .3444	2	SHEARMAN PHILIP & GAIL 103 RIDGE AVE PARK RIDGE N J 103 RIDGE AVE	00597 07656	271700 112100 383800	1246582	1246582 00	305601 305601	318458 316922	311646 311645
808 2 080802	100X150 1.0LT 1SF1G .3444	2	99 RIDGE AVENUE, CO. 99 RIDGE AVENUE PARK RIDGE BOR, NJ 99 RIDGE AVENUE	07656	271700 112200 383900	1246907	1246907 00	305681 305680	318541 317005	311727 311727
808 3 080803	100X150 1.0LT .3444	2	RITCHIE MICHAEL & ELLEN 95 RIDGE AVE PARK RIDGE NJ 95 RIDGE AVE	07656-1616	271700 374700 646400	2099507	2099507 00	514696 514696	536351 533764	524877 524877

6991900

22709691

00

00

22709691

11134606

11575085

11354848

Block No. Lot No. Qualification Account No.	Land Dimensions Building Description Additional Lots Acreage	Prop. Class	Owner's Name Address City State Property Location	Billing Code Zip Code	Land Improvement Exemption Net Total	2024 Property Tax Special Dist	2024 Total Tax Deduction Net Tax	Amt.Billed 2024 1st Q 2nd Q Total	2nd Half 2024 3rd Q 4th Q Total	Preliminary 2025 Tax 1st Q 2nd Q Total
808 4 080804	75X150 1.0LT 1SF1G .2583	2	ORTILEB, MARK & GINA (GARCIA), 91 RIDGE AVE PARK RIDGE, NJ 91 RIDGE AVE	07656	238700 165700 404400	1313491	1313491 00 1313491	322004 322003 644007	335551 333933 669484	328373 328373 656746
808 5 080805	75X150 1.0LT 1SF .2583	2	TASHJIAN, ALISHA 87 RIDGE AVE PARK RIDGE, NJ 87 RIDGE AVE	07656	238700 201400 440100	1429445	1429445 00 1429445	350430 350430 700860	365173 363412 728585	357362 357361 714723
808 6 080806	150X225 1.0LT 2SS1G .7748	2	VASTI CHRISTOPHER & NICOLE 10 THIRD STREET PARK RIDGE NJ 10 THIRD STREET	00672 07656-1911	331900 665700 997600	3240205	3240205 00 3240205	794339 794339 1588678	827759 823768 1651527	810052 810051 1620103
808 7 080807	100X225 1.0LT 2SS1G .5165	2	14 THIRD STREET 708 RIVER RENAISSANCE EAST RUTHERFORD, NJ 14 THIRD STREET	07073	325400 85400 410800	1334278	1334278 00 1334278	327100 327099 654199	340862 339217 680079	333570 333569 667139
808 8 080808	100X224 1.0LT 2SS1G .5142	2	GURRIERI ROY L. & KIMBERLY Y 18 THIRD STREET PARK RIDGE, NJ 18 THIRD STREET	07656	325300 194100 519400	1687011	1687011 00 1687011	413573 413572 827145	430972 428894 859866	421753 421753 843506
808 9 080809	100X245 1.0LT 2SF .5624	2	KILEY, TERRY R. & LISA A. 22 THIRD STREET PARK RIDGE, NJ 22 THIRD STREET	00660 07656	326500 208800 535300	1738654	1738654 00 1738654	426233 426233 852466	444165 442023 886188	434664 434663 869327
808 10 080810	102X356 1.0LT 2SF1G .8336	2	RANDAZZO ELIZABETH 28 THIRD STREET PARK RIDGE NJ 28 THIRD STREET	07656	332600 455600 788200	2560074	2560074 00 2560074	627605 627604 1255209	654009 650856 1304865	640019 640018 1280037
808 11 080811	100X150 1.0LT 1SF1G .3444	2	CORVINO, JOSEPH L & RANDAZZO, ELIZABETH 32 THIRD STREET PARK RIDGE, NJ 32 THIRD STREET	07656	286000 121000 407000	1321936	1321936 00 1321936	324074 324074 648148	337708 336080 673788	330484 330484 660968
808 12.01 80812	.66AC 2SF2CG .6600	2	D'ONOFRIO MARIO & ELVIRA 2 CLAYTON CT PARK RIDGE NJ 2 CLAYTON CT	07656 R-20	329000 236500 565500	1836744	1836744 00 1836744	450280 450279 900559	469224 466961 936185	459186 459186 918372
808 13 080813	100X150 1.0LT 1SF1G .3444	2	LANGNER PHILLIP D 38 THIRD STREET PARK RIDGE NJ 38 THIRD STREET	07656-1913	286000 97100 383100	1244309	1244309 00 1244309	305044 305043 610087	317877 316345 634222	311078 311077 622155
808 14 080814	100X150 1.0LT 1SF1G .3444	2	SAKAR, SAMY T & SHALASH, MONA 40 THIRD ST PARK RIDGE, NJ 40 THIRD STREET	07656	286000 440800 726800	2360646	2360646 00 2360646	578715 578714 1157429	603063 600154 1203217	590162 590161 1180323
808 15 080815	142X265 1.0LT 2SF .8639	2	D'LORENZO GERALDINE 50 THIRD STREET PARK RIDGE, NJ 50 THIRD STREET	07656	334100 715300 1049400	3408451	3408451 00 3408451	835585 835585 1671170	870740 866541 1737281	852113 852113 1704226
808 16 080816	115X265 1.0LT 2SF .6996	2	LARGHI WILLIAM DAVID & JANELLE M 52 THIRD STREET PARK RIDGE NJ 52 THIRD STREET	07656-1913	330000 353600 683600	2220333	2220333 00 2220333	544317 544316 1088633	567217 564483 1131700	555084 555083 1110167
808 17 080817	115X256 1.0LT 1SF2G .6758	2	DREWES ALLISON ANNE 56 THIRD STREET PARK RIDGE NJ 56 THIRD STREET	07656-1913	330100 116800 446900	1451531	1451531 00 1451531	355845 355844 711689	370815 369027 739842	362883 362883 725766

8358100

27147108

00

00

27147108

13310279

13836829

13573558

Block No. Lot No. Qualification Account No.	Land Dimensions Building Description Additional Lots Acreage	Prop. Class	Owner's Name Address City State Property Location	Billing Code Zip Code	Land Improvement Exemption Net Total	2024 Property Tax Special Dist	2024 Total Tax Deduction Net Tax	Amt.Billed 2024 1st Q 2nd Q Total	2nd Half 2024 3rd Q 4th Q Total	Preliminary 2025 Tax 1st Q 2nd Q Total
808 18 080818	88X146 1.0LT 1SF1G .2949	2	STUHRMANN, JOSHUA J & MEGAN D 57 SECOND ST PARK RIDGE, NJ 57 SECOND STREET	07656	273800 112100 385900	1253403	1253403 00 1253403	307273 307273 614546	320201 318656 638857	313351 313351 626702
808 19 080819	88X151 1.0LT 1SF1G .3051	2	SHANKAR, RAVI & PATRICIA O'NEILL- 53 SECOND STREET PARK RIDGE, NJ 53 SECOND STREET	07656	248600 117500 366100	1189093	1189093 00 1189093	291508 291507 583015	303771 302307 606078	297274 297273 594547
808 20 080820	100X155 1.0LT 1SF2G .3558	2	LUDWIG, KIMBERLY M 47 SECOND STREET PARK RIDGE, NJ 47 SECOND STREET	07656	289000 194800 483800	1571382	1571382 00 1571382	385226 385226 770452	401433 399497 800930	392846 392845 785691
808 21 080821	100X160 1.0LT 1SB2G .3673	2	EASTON ERIC D & LISA C 45 SECOND STREET PARL RIDGE NJ 45 SECOND STREET	00660 07656	291800 178400 470200	1527210	1527210 00 1527210	374397 374397 748794	390148 388268 778416	381803 381802 763605
808 22 080822	100X100 1.0LT 1SF .2296	2	PELES JOHN J JR & VIOLA E 33 SECOND STREET PARK RIDGE NJ 33 SECOND STREET	00672 07656-1853	257500 323500 581000	1887088	1887088 00 1887088	462622 462621 925243	482085 479760 961845	471772 471772 943544
808 23 080823	100X116 1.0LT 1SF1G .2663	2	CHRISTENSEN, PETER & ANNE MARIE 27 SECOND STREET PARK RIDGE NJ 27 SECOND STREET	07656-1853	266500 227300 493800	1603862	1603862 00 1603862	393189 393188 786377	409731 407754 817485	400966 400965 801931
808 24 080824	103X100 1.0LT 1SF1G .2365	2	YOUNGHANS, MATTHEW & TOMBARI,AMANDA 25 SECOND STREET PARK RIDGE, NJ 25 SECOND STREET	07656	259000 122300 381300	1238462	1238462 00 1238462	303611 303610 607221	316384 314857 631241	309616 309615 619231
808 25 080825	100X200 1.0LT 1SF1G .4591	2	MONAHAN, PETER & JENNIFER 21 SECOND ST PARK RIDGE, NJ 21 SECOND STREET	07656	314800 177100 491900	1597691	1597691 00 1597691	391676 391675 783351	408154 406186 814340	399423 399423 798846
808 26.01	100X224 2S2CG .5142	2	COLAIACOVO, BRETT & ANNE 19 SECOND STREET PARK RIDGE, NJ 19 SECOND ST	07656 R-20	325400 530300 855700	2779314	2779314 00 2779314	681352 681351 1362703	710017 706594 1416611	694829 694828 1389657
808 27 080827	140X225 1.0LT 2SF .7231	2	TAORMINA, ANTHONY TRSTES/ETAL 15 SECOND STREET PARK RIDGE, NJ 15 SECOND STREET	07656	330500 626000 956500	3106712	3106712 00 3106712	761614 761613 1523227	793656 789829 1583485	776678 776678 1553356
808 28 080828	110X225 1.0LT 1SF1G .5682	2	ZHANG CHUN & LING JIE 9 SECOND STREET PARK RIDGE NJ 9 SECOND STREET	07656-1853	326800 345200 672000	2182656	2182656 00 2182656	535080 535080 1070160	557592 554904 1112496	545664 545664 1091328
808 29	21774 S/F .0000	2	GOLDSMITH BRUCE & ALICE E 1 CLAYTON CT PARK RIDGE NJ 1 CLAYTON COURT	07656-1900	325000 393200 718200	2332714	2332714 00 2332714	571867 571867 1143734	595926 593054 1188980	583179 583178 1166357
808 30.01	17554 SF 2SFR2CG .4030	2	NAPOLITANO EUGENE & XIAO XIN 39 SECOND STREET PARK RIDGE NJ 39 SECOND STREET	07656 R-20	300500 310700 611200	1985178	1985178 00 1985178	486668 486668 973336	507143 504699 1011842	496295 496294 992589
809 1 080901	200X150 2.0LT 2SS2G .6887	2	LEPORE, JOHN & GLORIA 81 RIDGE AVENUE PARK RIDGE, NJ 81 RIDGE AVE	07656	312600 235600 548200	1780554	1780554 00 1780554	436505 436504 873009	454869 452676 907545	445139 445138 890277

8015800

26035319

00

00

26035319

12765168

13270151

13017661

Block No. Lot No. Qualification Account No.	Land Dimensions Building Description Additional Lots Acreage	Prop. Class	Owner's Name Address City State Property Location	Billing Code Zip Code	Land Improvement Exemption Net Total	2024 Property Tax Special Dist	2024 Total Tax Deduction Net Tax	Amt.Billed 2024 1st Q 2nd Q Total	2nd Half 2024 3rd Q 4th Q Total	Preliminary 2025 Tax 1st Q 2nd Q Total
809 2 080902	100X125 1.0LT 2SF .2870	2	DIPISA, ROBERT & CHRISTIN 4 FOURTH STREET PARK RIDGE, NJ 4 FOURTH STREET	07656	258200 144900 403100	1309269	1309269 00 1309269	320969 320968 641937	334472 332860 667332	327318 327317 654635
809 3 080903	75X100 1.0LT 1SF1G .1722	2	BEER MARK E & LAURA J 8 FOURTH STREET PARK RIDGE NJ 8 FOURTH STREET	07656-1933	251300 211500 462800	1503174	1503174 00 1503174	368505 368504 737009	384009 382156 766165	375794 375793 751587
809 4 080904	100X150 1.0LT 2SF3G .3444	2	PASCALE MARK & GAIL 12 FOURTH STREET PARK RIDGE NJ 12 FOURTH STREET	07656-1933	286000 222500 508500	1651608	1651608 00 1651608	404894 404893 809787	421928 419893 841821	412902 412902 825804
809 5 080905	150X150 1.0LT .5165	2	BARBIERI DEBORAH 16 FOURTH STREET PARK RIDGE NJ 16 FOURTH STREET	07656-1933	325400 539500 864900	2809195	2809195 00 2809195	688677 688677 1377354	717651 714190 1431841	702299 702299 1404598
809 6 080906	L20 152X150 2.0LT 1SF1G .5234	2	BROWN KENNETH & HEIDI 26 FOURTH STREET PARK RIDGE NJ 26 FOURTH STREET	07656-1933	325800 324200 650000	2111200	2111200 00 2111200	517563 517562 1035125	539338 536737 1076075	527800 527800 1055600
809 7 080907	90X150 1SF1G .3099	2	DEPOL, MICHAEL & CHRISTINE 30 FOURTH ST PARK RIDGE, NJ 30 FOURTH STREET	07656	277500 0 277500	901320	901320 00 901320	220960 220959 441919	230256 229145 459401	225330 225330 450660
809 8 080908	91X105 1.0LT 1SF1G .2194	2	KOMOTO TARO & MARUME 34 FOURTH STREET PARK RIDGE NJ 34 FOURTH STREET	00672 07656-1933	278500 186500 465000	1510320	1510320 00 1510320	370257 370256 740513	385834 383973 769807	377580 377580 755160
809 9 080909	92X146 .0LT .3084	2	HARTOONIAN, M. & HAMALIAN, G. 40 FOURTH STREET PARK RIDGE, NJ 40 FOURTH STREET	07604	302500 604300 906800	2945286	2945286 00 2945286	722040 722039 1444079	752418 748789 1501207	736322 736321 1472643
809 10 080910	14220 SF 1SF1G .3264	2	TYBURCZY, KRZYSZTOF & DOMINIKA A 44 4TH STREET PARK RIDGE, NJ 44 FOURTH STREET	07656	282000 107100 389100	1263797	1263797 D1 -25000 1238797	309821 309821 619642	310356 308799 619155	309700 309699 619399
809 11 080911	100X147 1.0LT 1SF2G .3375	2	PERMENTER DAN E & HEATHER L 48 FOURTH STREET PARK RIDGE NJ 48 FOURTH STREET	07656-1933	284500 182600 467100	1517141	1517141 V1 -25000 1492141	365679 365678 731357	381326 379458 760784	373036 373035 746071
809 12 080912	100X148 1.0LT 1SB1G .3398	2	PERMENTER, DAN & HEATHER 52 FOURTH ST PARK RIDGE, NJ 52 FOURTH STREET	07656	285000 122000 407000	1321936	1321936 00 1321936	324074 324074 648148	337708 336080 673788	330484 330484 660968
809 13 080913	144X125 1SF2 G .4132	2	GRIFKA, HENRY H & FRANCES 58 FOURTH ST PARK RIDGE, NJ 58 FOURTH STREET	07656	306800 221100 527900	1714619	1714619 00 1714619	420341 420340 840681	438025 435913 873938	428655 428655 857310
809 14 080914	100X151 1.0LT 1SS1G .3466	2	MISTRULLI, LOUIS & ASHLEY 55 THIRD STREET PARK RIDGE, NJ 55 THIRD STREET	07656	286800 131200 418000	1357664	1357664 00 1357664	332833 332832 665665	346836 345163 691999	339416 339416 678832
809 15.01	135X152 .4711	2	51 3RD STREET LLC 22 SUNFLOWER DR UPPER SADDLE RIVER, NJ 51 THIRD ST	07458 R-20	317500 597500 915000	2971920	2971920 00 2971920	728569 728569 1457138	759221 755561 1514782	742980 742980 1485960

7662700

24888449

00

50000

24838449

12190354

12648095

12419227

Block No. Lot No. Qualification Account No.	Land Dimensions Building Description Additional Lots Acreage	Prop. Class	Owner's Name Address City State Property Location	Billing Code Zip Code	Land Improvement Exemption Net Total	2024 Property Tax Special Dist	2024 Total Tax Deduction Net Tax	Amt.Billed 2024 1st Q 2nd Q Total	2nd Half 2024 3rd Q 4th Q Total	Preliminary 2025 Tax 1st Q 2nd Q Total
809 15.02	132X153 .4636	2	MESSINA, ANGELO & MARIA 47 THIRD ST PARK RIDGE, NJ 47 THIRD ST	07656 R-20	317500 592500 910000	2955680	2955680 00 2955680	724588 724587 1449175	755073 751432 1506505	738920 738920 1477840
809 16 080916	172X155 1.0LT 1SS1G .6120	2	BRINKERHOFF ROBERT C & EHRlich KATE 39 THIRD STREET PARK RIDGE NJ 39 THIRD STREET	00170 07656-1911	327300 99100 426400	1384947	1384947 00 1384947	339521 339521 679042	353806 352099 705905	346237 346237 692474
809 18 080918	85X150 1.0LT 1SF1G .2927	2	O'DONOVAN DAVID & BONNIE 35 THIRD STREET PARK RIDGE NJ 35 THIRD STREET	07656-1911	273300 273700 547000	1776656	1776656 00 1776656	435549 435549 871098	453873 451685 905558	444164 444164 888328
809 19 080919	96X150 1.0LT 2SF .3306	2	DULASKI, MARGARET 33 THIRD STREET PARK RIDGE NJ 33 THIRD STREET	07656-1911	282800 118100 400900	1302123	1302123 00 1302123	319217 319217 638434	332647 331042 663689	325531 325531 651062
809 21 80921	134X150 .4614	2	CORONA, JUSTIN A & AMY LYNN 29 THIRD ST PARK RIDGE, NJ 29 THIRD STREET	07656	314800 444300 759100	2465557	2465557 00 2465557	604434 604433 1208867	629863 626827 1256690	616390 616389 1232779
809 22 080922	134X150 1.0LT .4614	2	BEGENDIK, OMER & GIZEM G 25 THIRD ST PARK RIDGE, NJ 25 THIRD STREET	07656	314800 373800 688600	2236573	2236573 00 2236573	548298 548298 1096596	571366 568611 1139977	559144 559143 1118287
809 23 080923	100X150 1.0LT 1SF1G .3444	2	ZYSK, CRAIG & CORSO, KRISTA 9 SO 3RD ST PARK RIDGE, NJ 9 THIRD STREET	07665	286000 109000 395000	1282960	1282960 00 1282960	314519 314519 629038	327751 326171 653922	320740 320740 641480
809 25 80925	134X150 .4614	2	DIUBALDO ROBERT W & SHAUNA M 17 THIRD STREET PARK RIDGE NJ 17 THIRD STREET	07656-1911	314800 480700 795500	2583784	2583784 00 2583784	633417 633417 1266834	660066 656884 1316950	645946 645946 1291892
809 26 80926	150X150 .5165	2	LINGAM DEVI & KEATING DEBORAH 20 FOURTH STREET PARK RIDGE NJ 20 FOURTH STREET	07656-1933	325400 524600 850000	2760800	2760800 00 2760800	676813 676812 1353625	705288 701887 1407175	690200 690200 1380400
901 1 090101	140X105 1.0LT 1SF1G .3375	2	MURPHY ROBERT & JUDITH 114 SPRING VALLEY RD PARK RIDGE NJ 114 SPRING VALLEY	07656-1855	248600 113200 361800	1175126	1175126 00 1175126	288084 288083 576167	300204 298755 598959	293782 293781 587563
901 2 090102	120X91 1.0LT 2SF2G .2507	2	HYNES, ARTHUR A & MARY C 173 LEACH AVENUE PARK RIDGE, NJ 173 LEACH AVENUE	07656	256000 153500 409500	1330056	1330056 00 1330056	326065 326064 652129	339783 338144 677927	332514 332514 665028
901 3 090103	107X186 1.0LT 1SF2G .4569	2	DICKINS, JAMES & YOO, JERIM 171 LEACH AVE PARK RIDGE, NJ 171 LEACH AVE	07656	314300 241700 556000	1805888	1805888 00 1805888	442715 442715 885430	461341 459117 920458	451472 451472 902944
901 4 090104	107X178 1.0LT 1SF2G .4372	2	BARTUCCELLI, NICOLE 169 LEACH AVE PARK RIDGE, NJ 169 LEACH AVE	07656	309300 219800 529100	1718517	1718517 00 1718517	421296 421296 842592	439021 436904 875925	429630 429629 859259
901 5 090105	107X169 1.0LT 1SF1G .4151	2	KOZAR FRANK A & MARIA 167 LEACH AVE PARK RIDGE NJ 167 LEACH AVE	07656-1812	303800 266800 570600	1853309	1853309 00 1853309	454341 454340 908681	473455 471173 944628	463328 463327 926655

8199500

26631976

00

00

26631976

13057708

13574268

13315991

Block No. Lot No. Qualification Account No.	Land Dimensions Building Description Additional Lots Acreage	Prop. Class	Owner's Name Address City State Property Location	Billing Code Zip Code	Land Improvement Exemption Net Total	2024 Property Tax Special Dist	2024 Total Tax Deduction Net Tax	Amt.Billed 2024 1st Q 2nd Q Total	2nd Half 2024 3rd Q 4th Q Total	Preliminary 2025 Tax 1st Q 2nd Q Total
901 6 090106	106X161 1.0LT 1SF1G .3918	2	SCHEULEN, THOMAS JOSEPH TRSTE 165 LEACH AVE PARK RIDGE, NJ 165 LEACH AVE	07656	298000 167600 465600	1512269	V1 1512269 -25000 1487269	364484 364484 728968	380082 378219 758301	371818 371817 743635
901 7 090107	100X101 1.0LT 1SF2G .2319	2	MARSHALL, PATRICK W & SARA M 163 LEACH AVE PARK RIDGE, NJ 163 LEACH AVENUE	07656	258000 115100 373100	1211829	1211829 00 1211829	297081 297081 594162	309580 308087 617667	302958 302957 605915
901 8 090108	100X101 1.0LT 1SF .2319	2	HASTIE DONALD & CATHERINE 161 LEACH AVE PARK RIDGE NJ 161 LEACH AVENUE	07656-1812	258000 89100 347100	1127381	1127381 00 1127381	276379 276378 552757	288006 286618 574624	281846 281845 563691
901 9 090109	100X101 1.0LT 1SF .2319	2	KURTA DENNIS & CHRISTINE 159 LEACH AVENUE PARK RIDGE N J 159 LEACH AVENUE	00672 07656	258000 136500 394500	1281336	1281336 00 1281336	314121 314121 628242	327336 325758 653094	320334 320334 640668
901 10 090110	100X101 1.0LT 1SF .2319	2	KLEIN ALFRED (IV) & SHELBY 157 LEACH AVENUE PARK RIDGE NJ 157 LEACH AVENUE	02640 07656	258000 105700 363700	1181298	1181298 00 1181298	289597 289596 579193	301780 300325 602105	295325 295324 590649
901 11 090111	290 X 80 .5326	2	PANTOLIANO MICHAEL & GINA 1 DIBELLA DR PARK RIDGE NJ 1 DIBELLA DRIVE	07656-1886	328500 386100 714600	2321021	2321021 00 2321021	569001 569000 1138001	592939 590081 1183020	580256 580255 1160511
901 12 090112	107X289 1.0LT 1SF2G .7099	2	AMBEGAONKAR, ABHIJEET & MEGHANA 153 LEACH AVENUE PARK RIDGE, NJ 153 LEACH AVENUE	07656	328800 154000 482800	1568134	1568134 00 1568134	384430 384429 768859	400604 398671 799275	392034 392033 784067
901 13 090113	100X288 1.0LT 1SF2G .6612	2	BENANTE JOSEPH & DOLORES 151 LEACH AVE PARK RIDGE NJ 151 LEACH AVE	07656-1885	329000 167800 496800	1613606	1613606 00 1613606	395577 395577 791154	412220 410232 822452	403402 403401 806803
901 14 090114	100X150 1.0LT 1SF1G .3444	2	GALEAZZI, KAREN TRSTE 127 MIDLAND AVENUE PARK RIDGE, NJ 62 SECOND STREET	07656	286000 101200 387200	1257626	1257626 00 1257626	308308 308308 616616	321279 319731 641010	314407 314406 628813
901 15 090115	94X150 1.0LT 1SF1G .3237	2	HOSKINS GLENN D & SEABLADE STACEY E 66 SECOND STREET PARK RIDGE NJ 66 SECOND STREET	00672 07646	281000 104100 385100	1250805	1250805 00 1250805	306636 306636 613272	319537 317996 637533	312702 312701 625403
901 16 090116	99X150 1.0LT 1SF1G .3409	2	PETILLO BARTHOLOMEW P JR & COLLETE 70 SECOND STREET PARK RIDGE NJ 70 SECOND STREET	07656-1853	285300 118200 403500	1310568	1310568 00 1310568	321287 321287 642574	334804 333190 667994	327642 327642 655284
901 17 090117	90X164 1.0LT 1SF2G .3388	2	FRANCAVILLA HEIDI ANGLEE 76 SECOND STREET PARK RIDGE NJ 76 SECOND STREET	00660 07656-1851	284800 136800 421600	1369357	1369357 00 1369357	335699 335699 671398	349823 348136 697959	342340 342339 684679
901 18 090118	90X162 1.0LT 1SF2G .3347	2	HELLER GEORGE & LUCY M 80 SECOND STREET PARK RIDGE NJ 80 SECOND STREET	07656-1818	283800 116000 399800	1298550	V1 1298550 -25000 1273550	312091 312091 624182	325484 323884 649368	318388 318387 636775
901 19 090119	148X159 1.0LT 1SF2G .5402	2	YI, SANG HAK & PARK JIN HEE 84 SECOND STREET PARK RIDGE NJ 84 SECOND STREET	07656-1851	326000 279000 605000	1965040	1965040 00 1965040	481732 481731 963463	501999 499578 1001577	491260 491260 982520

6240400

20268820

00

50000

20218820

9912841

10305979

10109413

Block No. Lot No. Qualification Account No.	Land Dimensions Building Description Additional Lots Acreage	Prop. Class	Owner's Name Address City State Property Location	Billing Code Zip Code	Land Improvement Exemption Net Total	2024 Property Tax Special Dist	2024 Total Tax Deduction Net Tax	Amt.Billed 2024 1st Q 2nd Q Total	2nd Half 2024 3rd Q 4th Q Total	Preliminary 2025 Tax 1st Q 2nd Q Total
901 20 090120	100X158 1.0LT 1SF2G .3627	2	ALTOMARE SALVATORE & JACQUELYN 88 SECOND STREET PARK RIDGE NJ 88 SECOND STREET	00660 07656-1851	276200 218700 494900	1607435	1607435 00 1607435	394065 394064 788129	410643 408663 819306	401859 401859 803718
901 21 090121	87X434 1.0LT 1SB2G .8668	2	HERMAN, CHERYL 122 FREMONT AVE PARK RIDGE, NJ 122 FREMONT AVE	07656	316800 160100 476900	1548971	1548971 00 1548971	379732 379732 759464	395708 393799 789507	387243 387243 774486
901 22 090122	94X434 1.0LT 1SF2G .9365	2	MADDEN BRENDAN & MADDEN BRENDA 126 FREMONT AVE PARK RIDGE NJ 126 FREMONT AVE	02640 07656-1834	323800 248400 572200	1858506	1858506 00 1858506	455615 455614 911229	474783 472494 947277	464627 464626 929253
901 23 090123	94X200 .4AC 1SF1G .4000	2	BASKAPAN ADNAN & LISA R 128 FREMONT AVE PARK RIDGE NJ 128 FREMONT AVE	00660 07656-1834	292600 92500 385100	1250805	1250805 00 1250805	306636 306636 613272	319537 317996 637533	312702 312701 625403
901 24 090124	94X200 1.0LT 1SF1G .4316	2	CONNORS STEPHEN & GERIANNE A 134 FREMONT AVENUE PARK RIDGE N J 134 FREMONT AVE	07656-1834	292600 130300 422900	1373579	1373579 00 1373579	336735 336734 673469	350901 349209 700110	343395 343395 686790
901 25 090125	1.5 AC 1SB1G 1.5000	2	MOYER JANE A 138 FREMONT AVE PARK RIDGE NJ 138 FREMONT AVE	07656-1834	325900 130400 456300	1482062	1482062 00 1482062	363329 363329 726658	378615 376789 755404	370516 370515 741031
901 26 090126	100X232 1SF .5326	2	DIAMANTOPOULOS, PANAGIOTA & BILL 142 FREMONT AVE PARK RIDGE, NJ 142 FREMONT AVE	07656	309600 156800 466400	1514867	1514867 00 1514867	371371 371371 742742	386996 385129 772125	378717 378717 757434
901 27 90127	105X432 1.0AC 1SF1G 1.0000	2	HANESSION, YANA 146 FREMONT AVE PARK RIDGE, NJ 146 FREMONT AVE	07656	324400 106900 431300	1400862	1400862 00 1400862	343423 343423 686846	357871 356145 714016	350216 350215 700431
901 28 090128	95X431 1SF2G .9400	2	NICOLETTI DEVELOPERS LLC 295 BERGEN TURNPIKE RIDGEFIELD PARK, NJ 150 FREMONT AVE	07660	319200 175100 494300	1605486	1605486 00 1605486	393587 393586 787173	410146 408167 818313	401372 401371 802743
901 29 090129	138 X 150 2SF1G .4752	2	KOCH W. & KWIATKOWSKI L. 94 SPRING VALLEY RD PARK RIDGE NJ 94 SPRING VALLEY R	00660 07656	284200 124700 408900	1328107	1328107 00 1328107	325587 325587 651174	339285 337648 676933	332027 332027 664054
901 30 090130	158 X 185 1SF2G .6710	2	SLOBODZINSKI T & MICHALOWICZ M 102 SPRING VALLEY RD PARK RIDGE NJ 102 SPRING VALLEY	00154 07656-1855	296800 127700 424500	1378776	1378776 00 1378776	338009 338008 676017	352229 350530 702759	344694 344694 689388
901 31 090131	156X245 1.0LT 2SF2G .8774	2	DORADO HOLDINGS LLC 1111 CACTUS TERRACE DELRAY BEACH, FL 112 SPRING VALLEY	33445	296400 158100 454500	1476216	1476216 00 1476216	361896 361896 723792	377121 375303 752424	369054 369054 738108
901 32 090132	184 X 132 090132 .5576	2	GOLEMBIEWSKI GARY V & SHERYL R 90 SPRING VALLEY ROAD PARK RIDGE N J 90 SPRING VALLEY RD	07656	320000 399300 719300	2336286	2336286 00 2336286	572743 572743 1145486	596839 593961 1190800	584072 584071 1168143
901 33 090133	186 X 134 2SFRBR .5722	2	EISENBERGER, GILAD & LIANA 160 FREMONT AVE PARK RIDGE, NJ 160 FREMONT AVE	07656	321800 413200 735000	2387280 V1	2387280 -25000 2362280	578994 578994 1157988	603616 600676 1204292	590570 590570 1181140

6942500

22549238

00

25000

22524238

11043439

11480799

11262122

Block No. Lot No. Qualification Account No.	Land Dimensions Building Description Additional Lots Acreage	Prop. Class	Owner's Name Address City State Property Location	Billing Code Zip Code	Land Improvement Exemption Net Total	2024 Property Tax Special Dist	2024 Total Tax Deduction Net Tax	Amt.Billed 2024 1st Q 2nd Q Total	2nd Half 2024 3rd Q 4th Q Total	Preliminary 2025 Tax 1st Q 2nd Q Total
901 34	125 X 156 .4477	2	MARGIOTTA PAUL & CHARLENE 3 WILLIAMS CREST PARK RIDGE NJ 3 WILLIAMS CREST	07656	350800 399900 750700	2438274	2438274 00 2438274	597745 597745 1195490	622893 619891 1242784	609569 609568 1219137
901 35	150X172 .5923	2	LAU, JOSEPH & FALATO, LIZA 5 WILLIAMS CREST PARK RIDGE, NJ 5 WILLIAMS CREST	07656	399500 417800 817300	2654590	2654590 00 2654590	650776 650775 1301551	678155 674884 1353039	663648 663647 1327295
901 36	135 X 135 .4184	2	MEIDANIS EMANUEL & CATHERINE 7 WILLIAMS CREST PARK RIDGE NJ 7 WILLIAMS CREST	00660 07656-1887	352300 522700 875000	2842000	2842000 00 2842000	696719 696719 1393438	726031 722531 1448562	710500 710500 1421000
901 37	122 X 170 .4761	2	PATEL, JAYANTI & HIRABEN TRUSTEES 8 WILLIAMS CREST PARK RIDGE BOR, NJ 8 WILLIAMS CREST	07656	377500 598200 975700	3169074	3169074 00 3169074	776902 776901 1553803	809587 805684 1615271	792269 792268 1584537
901 38	126 X 151 .4368	2	FEIGENBAUM H N & LEADER K L 6 WILLIAMS CREST PARK RIDGE NJ 6 WILLIAMS CREST	00660 07656-1887	353000 567300 920300	2989134	2989134 00 2989134	732789 732789 1465578	763619 759937 1523556	747284 747283 1494567
901 39	139X143 2SF2G .4563	2	GIANNANGELI GERALD D & CORNELIA M 4 WILLIAMS CREST PARK RIDGE NJ 4 WILLIAMS CREST	07656-1887	355000 425000 780000	2533440	2533440 00 2533440	621075 621075 1242150	647205 644085 1291290	633360 633360 1266720
901 40	150X143 .4924	2	DESAI RAMILA 2 WILLIAMS CREST PARK RIDGE NJ 2 WILLIAMS CREST	07656-1883	344900 437600 782500	2541560	2541560 00 2541560	623066 623066 1246132	649279 646149 1295428	635390 635390 1270780
901 41	144 X 140 .4628	2	LO CURTO JOHN J & VALERIE J 2 DIBELLA DR PARK RIDGE NJ 2 DIBELLA DRIVE	07656-1886	315500 412200 727700	2363570	2363570 00 2363570	579432 579431 1158863	603809 600898 1204707	590893 590892 1181785
901 42	172 X 90 .3554	2	TUMULURI, LALIT & MADHURA 4 DIBELLA DRIVE PARK RIDGE, NJ 4 DIBELLA DRIVE	07656	325200 373500 698700	2269378	2269378 00 2269378	556340 556340 1112680	579746 576952 1156698	567345 567344 1134689
901 43	124 X 175 .4982	2	LORENZ, ANDREW & AMANDA 6 DI BELLA DRIVE PARK RIDGE, NJ 6 DIBELLA DRIVE	07656	314300 377500 691800	2246966	2246966 00 2246966	550846 550846 1101692	574021 571253 1145274	561742 561741 1123483
901 44	100 X 200 .4591	2	LIZZA CARMINE A & VICTORIA 3 DIBELLA DR PARK RIDGE NJ 3 DIBELLA DRIVE	07656-1886 R-20	315000 459000 774000	2513952	2513952 00 2513952	616298 616297 1232595	642227 639130 1281357	628488 628488 1256976
902 1 090201	.52AC .5200	2	DEPASQUALE, ANTHONY & TEREZ 4 SPRING VALLEY RD PARK RIDGE, NJ 4 SPRING VALLEY RO	07656	261900 496400 758300	2462958	2462958 00 2462958	603797 603796 1207593	629200 626165 1255365	615740 615739 1231479
902 2 090202	1 ACRE 1.0000	2	MOSER, ROBERT J & JANE TRSTES 8 SPRING VALLEY RD PARK RIDGE, NJ 8 SPRING VALLEY RO	07656	303800 312300 616100	2001093	2001093 00 2001093	490570 490570 981140	511209 508744 1019953	500274 500273 1000547
902 3 090203	20789 SF 1SF2G .4772	2	PAJOR VALERIE & JOHN 4 DENA CT PARK RIDGE NJ 4 DENA COURT	07656-1803	287400 117600 405000	1315440	1315440 00 1315440	322482 322481 644963	336049 334428 670477	328860 328860 657720

10573100

34341429

00

00

34341429

16837668

17503761

17170715

Block No. Lot No. Qualification Account No.	Land Dimensions Building Description Additional Lots Acreage	Prop. Class	Owner's Name Address City State Property Location	Billing Code Zip Code	Land Improvement Exemption Net Total	2024 Property Tax Special Dist	2024 Total Tax Deduction Net Tax	Amt.Billed 2024 1st Q 2nd Q Total	2nd Half 2024 3rd Q 4th Q Total	Preliminary 2025 Tax 1st Q 2nd Q Total
902 4	20844 SF 2SF2G .4785	2	LISA MICHAEL & MICHELLE 2 DENA CT PARK RIDGE NJ 2 DENA COURT	07656-1803	290300 310800 601100	1952373	1952373 00 1952373	478626 478626 957252	498763 496358 995121	488094 488093 976187
902 5 090205	1.8 AC 1SB2G 1.8000	2	DECANDIDO, GABRIEL A TRSTES/ETAL 12521 FRANK DR N SEMINOLE, FL 38 SPRING VALLEY	33776	311300 121800 433100	1406709	1406709 00 1406709	344856 344856 689712	359365 357632 716997	351678 351677 703355
902 6 090206	2.9 AC 2SS3G 2.9000	2	DE CANDIDO JOHN P 52 SPRING VALLEY RD PARK RIDGE NJ 52 SPRING VALLEY R	07656-1860	320900 118300 439200	1426522 V1	1426522 -25000 1401522	343463 343463 686926	358176 356420 714596	350381 350380 700761
902 7 090207	96X156 1.0LT 1SF1G .3438	2	CORNELL EDW M & DOLORES 60 SPRING VALLEY RD PARK RIDGE NJ 60 SPRING VALLEY R	07656-1821	258800 191300 450100	1461925 V1	1461925 -25000 1436925	352143 352142 704285	367220 365420 732640	359232 359231 718463
902 8 090208	100X156 1.0LT 1SF1G .3581	2	HOURLICAN, STEPHEN & NICOLE 4 MAPLELEAF DR PARK RIDGE, NJ 4 MAPLELEAF DRIVE	07656	289500 136100 425600	1382349	1382349 00 1382349	338884 338884 677768	353142 351439 704581	345588 345587 691175
902 9 090209	99X150 1.0LT 1SF2G .3409	2	BARNETTE, LAURA & MICHAEL 6 MAPLELEAF DRIVE PARK RIDGE, NJ 6 MAPLELEAF DRIVE	07656	277500 156500 434000	1409632	1409632 00 1409632	345573 345572 691145	360112 358375 718487	352408 352408 704816
902 10 090210	105X127 1.0LT 1SF2G .3061	2	ZAWARTKAY PAUL E & JANICE L 8 MAPLELEAF DRIVE PARK RIDGE NJ 8 MAPLELEAF DRIVE	00154 07656-1862	280500 115200 395700	1285234	1285234 00 1285234	315077 315076 630153	328332 326749 655081	321309 321308 642617
902 11 090211	137X100 1.0LT 1SF1G .3145	2	LAM RAYMOND K F & CHAN JULIANA 10 MAPLELEAF DR PARK RIDGE NJ 10 MAPLELEAF DRIVE	00660 07656-1814	284300 85800 370100	1202085	1202085 00 1202085	294693 294692 589385	307090 305610 612700	300522 300521 601043
902 12 090212	40X165 1.0LT 15C .1515	15C	PARK RIDGE BOROUGH OF 55 PARK AVE PARK RIDGE NJ MAPLELEAF DR	07656-1252	*EXEMPT*	00	00 00 00	00 00 00	00 00 00	00 00 00
902 13 090213	125X208 1.0LT 1SB2G .5969	2	FARINARO FRANK & TRACEY A 12 MAPLE LEAF DR PARK RIDGE, NJ 12 MAPLELEAF DRIVE	00154 07656	332000 326000 658000	2137184	2137184 00 2137184	523933 523932 1047865	545976 543343 1089319	534296 534296 1068592
902 14 090214	113X133 1.0LT 1SF1G .3450	2	GLEICHER, JERRY S 14 MAPLELEAF DRIVE PARK RIDGE, NJ 14 MAPLELEAF DRIVE	07656	282500 177100 459600	1492781 V1	1492781 -25000 1467781	359707 359706 719413	375103 373265 748368	366946 366945 733891
902 15 090215	.86 AC 1SF3G .8600	2	DI BLASI ANTHONY T & ROBYN K 38 PINE DRIVE PARK RIDGE N J 38 PINE DRIVE	00154 07656	334000 225100 559100	1815957	1815957 00 1815957	445184 445183 890367	463913 461677 925590	453990 453989 907979
902 16 090216	1.19AC 1SF2G 1.1900	2	FUCHS FRANK A 39 PINE DRIVE PARK RIDGE NJ 39 PINE DRIVE	02640 07656-1868	322400 200300 522700	1697730	1697730 00 1697730	416200 416200 832400	433710 431620 865330	424433 424432 848865
902 17 090217	128X190 1.0LT 1SF2G .5583	2	HAMET, SUSAN 37 PINE DRIVE PARK RIDGE, NJ 37 PINE DRIVE	07656	306400 207800 514200	1670122	1670122 00 1670122	409432 409432 818864	426657 424601 851258	417531 417530 835061

6262500

20340603

00

75000

20265603

9935535

10330068

10132805

Block No. Lot No. Qualification Account No.	Land Dimensions Building Description Additional Lots Acreage	Prop. Class	Owner's Name Address City State Property Location	Billing Code Zip Code	Land Improvement Exemption Net Total	2024 Property Tax Special Dist	2024 Total Tax Deduction Net Tax	Amt.Billed 2024 1st Q 2nd Q Total	2nd Half 2024 3rd Q 4th Q Total	Preliminary 2025 Tax 1st Q 2nd Q Total
902 18 090218	100X172 1.0LT 1SF2G .3949	2	HUHN WILLIAM A & PAULINE A 35 PINE DR PARK RIDGE NJ 35 PINE DRIVE	07656-1868	283800 111500 395300	1283934	V1 1283934 -25000 1258934	308508 308508 617016	321750 320168 641918	314734 314733 629467
902 19 090219	100X200 1.0LT 1SF2G .4591	2	PEIPER GARRET & PEIPER GORDON 33 PINE DR PARK RIDGE NJ 33 PINE DRIVE	07656-1868	299000 102600 401600	1304397	1304397 00 1304397	319774 319774 639548	333228 331621 664849	326100 326099 652199
902 20 090220	144X210 1.0LT 1SF2G .6942	2	31 PINE RIDGE LLC 31 PINE DR PARK RIDGE, NJ 31 PINE DRIVE	07656	333000 130100 463100	1504149	1504149 00 1504149	368744 368743 737487	384257 382405 766662	376038 376037 752075
902 21 090221	115X160 1.0LT 1SF2G .4224	2	TALLMAN MICHAEL T & DEIRDRE M 29 PINE DR PARK RIDGE NJ 29 PINE DRIVE	00672 07656-1868	305000 271000 576000	1870848	1870848 00 1870848	458640 458640 917280	477936 475632 953568	467712 467712 935424
902 22 090222	25100 SF 1SF2G .5762	2	PATTERSON JAMES J & DENIOSE G 27 PINE DR PARK RIDGE NJ 27 PINE DRIVE	00672 07656-1868	326900 172300 499200	1621402	1621402 00 1621402	397488 397488 794976	414211 412215 826426	405351 405350 810701
902 23 090223	21300 SF 1SF2G .4890	1	FELLGRAFF, JON & JUDITH 170 GLEN RD WOODCLIFF LAKE NJ PINE DRIVE	07675-7963	260000 0 260000	844480	844480 00 844480	207025 207025 414050	215735 214695 430430	211120 211120 422240
902 24 090224	1.20AC 1.2000	2	BRAUN, JOSEPH A. & EVALYNNE V 6 SPRING VALLEY RD PARK RIDGE NJ 6 SPRING VALLEY RD	07656-1821	305100 384100 689200	2238522	2238522 00 2238522	548776 548775 1097551	571864 569107 1140971	559631 559630 1119261
902 25 090225	20000 SF 2SF2G .4591	2	LIN TERRENCE JER NAN & YUH-SYH 3 DENA COURT PARK RIDGE N J 3 DENA COURT	02640 07656	295000 316300 611300	1985502	1985502 00 1985502	486748 486748 973496	507226 504780 1012006	496376 496375 992751
902 26 090226	20065 SF 2SF2C .4606	2	PERSICO ANTHONY R & CATHERINE M 5 DENA CT PARK RIDGE NJ 5 DENA COURT	02640 07656-1803	315300 366600 681900	2214811	2214811 00 2214811	542963 542963 1085926	565807 563078 1128885	553703 553703 1107406
902 27 090227	20011 SF 2SF2C .4594	2	6 DENA COURT CO 6 DENA COURT PARK RIDGE, NJ 6 DENA COURT	00672 07656	305800 309200 615000	1997520	1997520 00 1997520	489694 489694 979388	510296 507836 1018132	499380 499380 998760
902 28 0000	1.05AC 2S3CG 1.0500	2	SCHACK WILLIAM G IV & JOANN 2 SPRING VALLEY ROAD PARK RIDGE, NJ 2 SPRING VALLEY RD	00672 07656 R-20	300600 648100 948700	3081378	3081378 00 3081378	755403 755402 1510805	787184 783389 1570573	770345 770344 1540689
903 1 090301	48351 SF 2SF1G 1.1100	2	LIDER, MAKSYM & SHRAYMAN, ELINA 5 MAPLELEAF DRIVE PARK RIDGE, NJ 5 MAPLELEAF DRIVE	07656	338000 137000 475000	1542800	V1 1542800 -25000 1517800	371969 371969 743938	387881 385981 773862	379450 379450 758900
903 2 090302	20400 SF 1SF2G .4683	2	TEMPSICK PATRICIA 70 SPRING VALLEY RD PARK RIDGE NJ 70 SPRING VALLEY RD	00660 07656-1857	285800 162000 447800	1454454	1454454 00 1454454	356561 356561 713122	371562 369770 741332	363614 363613 727227
903 3 090303	15X918 1.0LT 1SF2G .3161	15C	PARK RIDGE BOROUGH OF 55 PARK AVE PARK RIDGE NJ SPRING VALLEY RD	07656-1252	*EXEMPT*	00	00 00 00	00 00 00	00 00 00	00 00 00

7064100

22944197

00

50000

22894197

11224583

11669614

11447100

Block No. Lot No. Qualification Account No.	Land Dimensions Building Description Additional Lots Acreage	Prop. Class	Owner's Name Address City State Property Location	Billing Code Zip Code	Land Improvement Exemption Net Total	2024 Property Tax Special Dist	2024 Total Tax Deduction Net Tax	Amt.Billed 2024 1st Q 2nd Q Total	2nd Half 2024 3rd Q 4th Q Total	Preliminary 2025 Tax 1st Q 2nd Q Total
903 4 090304	210X198 1.0LT 2SS .9545	4A	SPRING VALLEY PARTNERS C/O ESTY ST 86 SPRING VALLEY RD 04703 PARK RIDGE NJ 07656 86 SPRING VALLEY R		471300 244300 715600	2324269	2324269 00 2324269	569797 569796 1139593	593769 590907 1184676	581068 581067 1162135
903 5 090305	100X167 1.0LT 2SF .3834	2	165 FREEMONT AVENUE LLC 275 BAY AVE - C/O MORRIS GLEN RIDGE NJ 07028 165 FREMONT AVE		281000 260900 541900	1760091	1760091 00 1760091	431488 431488 862976	449642 447473 897115	440023 440023 880046
903 6 090306	100X128 1.0LT 1SF1G .2938	2	JUNKERS, SENTA K 2 PINE DR PARK RIDGE, NJ 07656 2 PINE DRIVE		264800 135600 400400	1300499	1300499 00 1300499	318819 318818 637637	332232 330630 662862	325125 325125 650250
903 7 090307	100X100 1.0LT 1SF1G .2296	2	LOGRANDE-CIOCCIA LIVING TRUST 4 PINE DR PARK RIDGE, NJ 07656 4 PINE DRIVE		257500 245100 502600	1632445	1632445 00 1632445	400196 400195 800391	417032 415022 832054	408112 408111 816223
903 8 090308	100X100 1.0LT 1SF1G .2296	2	CANNAO, ALINA 4 W PINE DRIVE PARK RIDGE BOR, NJ 07656 4 W PINE DRIVE		257500 117100 374600	1216701	1216701 00 1216701	298276 298275 596551	310824 309326 620150	304176 304175 608351
903 9 090309	100X100 1.0LT 1SF1G .2296	2	ANGELILLO LORRAINE 6 W PINE DR PARK RIDGE NJ 07656-1825 6 W PINE DRIVE		257500 106600 364100	1182597	1182597 00 1182597	289915 289915 579830	302112 300655 602767	295650 295649 591299
903 10 090310	133X110 1.0LT 1SF2G .3359	2	REYNOLDS, KENNETH 8 W PINE DRIVE PARK RIDGE, NJ 07656 8 W PINE DRIVE		325000 138800 463800	1506422	1506422 00 1506422	369301 369301 738602	384838 382982 767820	376606 376605 753211
903 11 090311	100X110 1.0LT 1SF1G .2525	2	ZAYAS, DANIEL & DAVID, MARIA 10 WEST PINE DRIVE PARK RIDGE, NJ 07656 10 W PINE DRIVE		263000 165100 428100	1390469	1390469 00 1390469	340875 340875 681750	355216 353503 708719	347618 347617 695235
903 12 090312	100X110 1.0LT 1SF1G .2525	2	MATESIC, DAVID A & AMY L 12 WEST PINE DRIVE PARK RIDGE, NJ 07656 12 W PINE DRIVE		263000 126200 389200	1264122	1264122 00 1264122	309901 309900 619801	322939 321382 644321	316031 316030 632061
903 13 090313	100X110 1.0LT 1SF1G .2525	2	BRATTLF MURIEL M 14 W PINE DR PARK RIDGE NJ 07656-1825 14 W PINE DRIVE		263000 128700 391700	1272242	1272242 00 1272242	311892 311891 623783	325013 323446 648459	318061 318060 636121
903 14 090314	100X110 1.0LT 1SF1G .2525	2	MARTEL CHARLES L & JILL A 16 W PINE DR PARK RIDGE NJ 07656-1825 16 W PINE DRIVE		263000 205100 468100	1520389	1520389 00 1520389	372725 372725 745450	388406 386533 774939	380098 380097 760195
903 15 090315	120X110 1.0LT 1SF2G .3030	2	SWEENEY THOMAS 18 W PINE DR 00600 PARK RIDGE NJ 07656-1825 18 W PINE DRIVE		275800 131500 407300	1322910	1322910 00 1322910	324313 324313 648626	337957 336327 674284	330728 330727 661455
903 16 090316	12575 SF 1SF2G .2887	2	BURDEL THOMAS A & MARIA M 24 PINE DR PARK RIDGE NJ 07656-1839 24 PINE DRIVE		268800 251200 520000	1688960	1688960 00 1688960	414050 414050 828100	431470 429390 860860	422240 422240 844480
903 17 090317	100X110 1.0LT 1SF1G .2525	2	HANSON JOHN & HOLLY 1 WILLOW CT 00660 PARK RIDGE NJ 07656-1826 1 WILLOW COURT		263000 171800 434800	1412230	1412230 00 1412230	346210 346209 692419	360776 359035 719811	353058 353057 706115

Block No. Lot No. Qualification Account No.	Land Dimensions Building Description Additional Lots Acreage	Prop. Class	Owner's Name Address City State Property Location	Billing Code Zip Code	Land Improvement Exemption Net Total	2024 Property Tax Special Dist	2024 Total Tax Deduction Net Tax	Amt.Billed 2024 1st Q 2nd Q Total	2nd Half 2024 3rd Q 4th Q Total	Preliminary 2025 Tax 1st Q 2nd Q Total
903 18 090318	100X110 1.0LT 1SF2G .2525	2	MADLER, MAXEMILIAN ARMIN & CHRISTA M 3 WILLOW COURT PARK RIDGE, NJ 07656	07656	263000 112900 375900	1220923	1220923 00 1220923	299311 299310 598621	311903 310399 622302	305231 305231 610462
903 19 090319	100X110 1.0LT 1SF1G .2525	2	PRIORE ARMAND J 5 WILLOW CT PARK RIDGE NJ 5 WILLOW COURT	07656-1826	263000 226700 489700	1590546	1590546 00 1590546	389924 389924 779848	406328 404370 810698	397637 397636 795273
903 20 090320	98X120 1.0LT 1SF1G .2700	2	KATZ WARREN A & APAR JOI B 7 WILLOW CT PARK RIDGE NJ 7 WILLOW COURT	00660 07656-1826	292500 150300 442800	1438214	1438214 00 1438214	352580 352579 705159	367414 365641 733055	359554 359553 719107
903 21 090321	100X100 1.0LT 1SF1G .2296	2	KRANKEL ROBERT M & KARIN 10 WILLOW COURT PARK RIDGE N J 10 WILLOW COURT	07656	273500 111000 384500	1248856	1248856 00 1248856	306159 306158 612317	319039 317500 636539	312214 312214 624428
903 22 090322	19925 SF 2SF2G .4574	2	MAIRE, JOSEPH & JAIME 8 WILLOW COURT PARK RIDGE NJ 8 WILLOW COURT	07656	307000 308700 615700	1999794 V1	1999794 -25000 1974794	484002 484001 968003	504627 502164 1006791	493699 493698 987397
903 23 090323	94X166 1.0LT 2SST3CG .3582	2	MCGUINNESS, DEIDRE J 6 WILLOW COURT PARK RIDGE, NJ 6 WILLOW COURT	07656	290000 517900 807900	2624059	2624059 00 2624059	643291 643290 1286581	670355 667123 1337478	656015 656015 1312030
903 24 090324	95X191 1.0LT 1SF2G .4166	2	BENNETT, DANIEL & RAPHAIL, JOYCE 4 WILLOW COURT PARK RIDGE, NJ 4 WILLOW COURT	07656	282500 130800 413300	1342398	1342398 00 1342398	329091 329090 658181	342936 341281 684217	335600 335599 671199
903 25 090325	110X103 1.0LT 1SF2G .2601	2	SPERANZA THOMAS & GINA 2 WILLOW CT PARK RIDGE NJ 2 WILLOW COURT	00672 07656-1826	259000 113000 372000	1208256	1208256 00 1208256	296205 296205 592410	308667 307179 615846	302064 302064 604128
903 26 090326	105X101 1.0LT 1SF1G .2435	2	EDWARDS, ROBERT & BETH SHERRY 28 PINE DR PARK RIDGE NJ 28 PINE DRIVE	07656-1838	256000 215800 471800	1532406	1532406 00 1532406	375671 375671 751342	391476 389588 781064	383102 383101 766203
903 27 090327	112X95 1.0LT 1SF1G .2443	2	BOENIGK, ANNETTE 30 PINE DR PARK RIDGE, NJ 30 PINE DRIVE	07656	272500 82800 355300	1154014	1154014 00 1154014	282908 282908 565816	294810 293388 588198	288504 288503 577007
903 28 090328	100X125 1.0LT 1SF1G .2870	2	LORUSSO JR, THOMAS A 32 PINE DR PARK RIDGE, NJ 32 PINE DRIVE	07656	271800 97900 369700	1200786	1200786 00 1200786	294374 294374 588748	306758 305280 612038	300197 300196 600393
903 29 090329	97X120 1.0LT 1SF1G .2672	2	SESHOLTZ LEONA 11 MAPLELEAF DR PARK RIDGE NJ 11 MAPLELEAF DRIVE	07656-1814	262000 92000 354000	1149792	1149792 00 1149792	281873 281872 563745	293732 292315 586047	287448 287448 574896
903 30 090330	90X164 1.0LT 1SF2G .3388	2	DARMANIN, NATALIE 9 MAPLELEAF DR PARK RIDGE, NJ 9 MAPLELEAF DRIVE	07656	284800 576800 861600	2798477	2798477 00 2798477	686049 686049 1372098	714913 711466 1426379	699620 699619 1399239
903 31 090331	157X90 1.0LT 1SF1G .3244	2	BATES LORRAINE M 7 MAPLELEAF DR PARK RIDGE NJ 7 MAPLELEAF DRIVE	07656-1814	275500 108600 384100	1247557	1247557 00 1247557	305840 305840 611680	318707 317170 635877	311890 311889 623779

Block No. Lot No. Qualification Account No.	Land Dimensions Building Description Additional Lots Acreage	Prop. Class	Owner's Name Address City State Property Location	Billing Code Zip Code	Land Improvement Exemption Net Total	2024 Property Tax Special Dist	2024 Total Tax Deduction Net Tax	Amt.Billed 2024 1st Q 2nd Q Total	2nd Half 2024 3rd Q 4th Q Total	Preliminary 2025 Tax 1st Q 2nd Q Total
903 32 090332	20300 SF .4660	2	SHAHIN FRANK & DIANE I 3 MAPLELEAF DR PARK RIDGE NJ 3 MAPLELEAF DRIVE	00672 07656-1814	284900 294100 579000	1880592	1880592 00	461029 461029 922058	480425 478109 958534	470148 470148 940296
903 33 090333	19700 SF 2SF2G .4522	2	ROSA ERIC & CAITLIN 66 SPRING VALLEY RD PARK RIDGE NJ 66 SPRING VALLEY RD	07656 R-20	254500 209400 463900	1506747	1506747 00	369381 369380 738761	384921 383065 767986	376687 376687 753374
904 1 090401	100X110 1.0LT 1SF1G .2525	2	MARCHESINI, FREDERICK & DONNA 3 W PINE DR PARK RIDGE NJ 3 W PINE DRIVE	07656-1861	263000 151900 414900	1347595	1347595 00	330365 330364 660729	344263 342603 686866	336899 336899 673798
904 2 090402	100X110 1.0LT 1SF1G .2525	2	FLYNN, JAMES W. & CATHERINE 7 W PINE DR PARK RIDGE NJ 7 W PINE DRIVE	07656-1861	263000 132900 395900	1285883	1285883 00	315236 315235 630471	328498 326914 655412	321471 321471 642942
904 3 090403	100X110 1.0LT 1SF1G .2525	2	GUARRASI (TRSTES) MICHAEL & LOUISA 1 BELMONT AVE RUTLAND VT 9 W PINE DRIVE	05701	263000 110500 373500	1213128 V1	1213128 -25000	291150 291149 582299	303662 302167 605829	297032 297032 594064
904 4 090404	100X110 1.0LT 1SF1G .2525	2	FLANAGAN ROGER & HELEN B 11 W PINE DR PARK RIDGE NJ 11 W PINE DRIVE	07656-1861	263000 125200 388200	1260874	1260874 00	309105 309104 618209	322109 320556 642665	315219 315218 630437
904 5 090405	100X110 1.0LT 1SF2G .2525	2	SALIBA, JESSICA SARA ETAL 18 PINE DR PARK RIDGE, NJ 18 PINE DRIVE	07656	263000 128400 391400	1271267	1271267 00	305403 305402 610805	331014 329448 660462	317817 317817 635634
904 6 090406	100X110 1.0LT 1SF1G .2525	2	SHIN JUM HO & YONG JA 14 PINE DR PARK RIDGE NJ 14 PINE DRIVE	07656-1840	263000 121900 384900	1250155	1250155 00	306477 306477 612954	319371 317830 637201	312539 312539 625078
904 7 090407	100X110 1.0LT 1SF1G .2525	2	CONNOR, DAN. & BIZZOCO, MICHELLE 12 PINE DR PARK RIDGE, NJ 12 PINE DRIVE	07656	263000 165700 428700	1392418	1392418 00	341353 341352 682705	355714 353999 709713	348105 348104 696209
904 8 090408	100X110 1.0LT 1SF1G .2525	2	SHORE, ERIC AND LAUREN 10 PINE DRIVE PARK RIDGE BOR, NJ 10 PINE DRIVE	07656	263000 133400 396400	1287507	1287507 00	315634 315633 631267	328913 327327 656240	321877 321877 643754
904 9 090409	100X110 1.0LT 1SF1G .2525	2	DELANEY JAMES & JOYCE 8 PINE DR PARK RIDGE NJ 8 PINE DRIVE	07656-1840	263000 124500 387500	1258600	1258600 00	308547 308547 617094	321528 319978 641506	314650 314650 629300
904 10 090410	100X110 1.0LT 1SF1G .2525	2	KIM, MIN KYU & CLAIRE 6 PINE DRIVE PARK RIDGE, NJ 6 PINE DRIVE	07656	263000 138900 401900	1305371	1305371 00	320013 320013 640026	333477 331868 665345	326343 326343 652686
905 1 090501	23000 SF 2.0LT 1SF2G .5280	2	HARRAKA FRED M & DIANE L 21 PINE DR PARK RIDGE NJ 21 PINE DRIVE	00660 07656-1816	325700 168300 494000	1604512	1604512 00	393348 393347 786695	409897 407920 817817	401128 401128 802256
905 3 090503	100X206 1.0LT 1SF1G .4729	2	DEGEORGE CRAIG & MARYANN 19 PINE DR PARK RIDGE NJ 19 PINE DRIVE	00170 07656-1816	318300 206700 525000	1705200	1705200 00	418032 418031 836063	435619 433518 869137	426300 426300 852600

6025200

19569849

00

25000

19544849

9570136

9974713

9772428

Block No. Lot No. Qualification Account No.	Land Dimensions Building Description Additional Lots Acreage	Prop. Class	Owner's Name Address City State Property Location	Billing Code Zip Code	Land Improvement Exemption Net Total	2024 Property Tax Special Dist	2024 Total Tax Deduction Net Tax	Amt.Billed 2024 1st Q 2nd Q Total	2nd Half 2024 3rd Q 4th Q Total	Preliminary 2025 Tax 1st Q 2nd Q Total
905 4 090504	112X195 1.0LT 1SF2G .5014	2	NGO, ALLEN & CHOI, ANGELA 17 PINE DRIVE PARK RIDGE, NJ 17 PINE DRIVE	07656	325900 146400 472300	1534030	1534030 00 1534030	376069 376069 752138	391891 390001 781892	383508 383507 767015
905 5 090505	20X118 1.0LT .0542	15C	PARK RIDGE BOROUGH OF 55 PARK AVE PARK RIDGE NJ PINE DRIVE	07656-1252	*EXEMPT*	00	00 00 00	00 00 00	00 00 00	00 00 00
905 6 090506	123X183 1.0LT 1SF2G .5167	2	MENAKIS, MAUREEN & MICHAEL 15 PINE DR PARK RIDGE, NJ 15 PINE DRIVE	07656	327200 158900 486100	1578853	1578853 00 1578853	387058 387057 774115	403341 401397 804738	394714 394713 789427
905 7 090507	103X131 1.0LT 1SF1G .3098	2	BOWER RUSSELL C & MARIE 13 PINE DR PARK RIDGE NJ 13 PINE DRIVE	07656-1816	282500 115200 397700	1291730 V1	1291730 -25000 1266730	310419 310419 620838	323741 322151 645892	316683 316682 633365
905 8 090508	100X133 1.0LT 1SF1G .3053	2	KVOPKA DOUGLAS M & RITA DELUCIA- 11 PINE DR PARK RIDGE NJ 11 PINE DRIVE	07656-1816	276300 230100 506400	1644787	1644787 00 1644787	403221 403221 806442	420186 418159 838345	411197 411197 822394
905 9 090509	100X136 1.0LT 1SF2G .3122	2	THRONE WILLIAM E IV & JESSICA E 9 PINE DRIVE PARK RIDGE N J 9 PINE DRIVE	00597 07656-1816	278000 188300 466300	1514542	1514542 00 1514542	371292 371291 742583	386913 385046 771959	378636 378635 757271
905 10 090510	100X134 1.0LT 1SF1G .3076	2	VALAS STEVEN & JOAN A 7 PINE DR PARK RIDGE NJ 7 PINE DRIVE	07656-1816	277000 147700 424700	1379426	1379426 00 1379426	338168 338167 676335	352395 350696 703091	344857 344856 689713
905 11 090511	100X130 1.0LT 1SF1G .2984	2	AHN, SEONGJIN & HUR, SARAH 5 PINE DRIVE PARK RIDGE, NJ 5 PINE DRIVE	07656	274500 215000 489500	1589896	1589896 00 1589896	389765 389764 779529	406163 404204 810367	397474 397474 794948
905 12 090512	11600 SF 1SF1G .2663	2	RAIKHER MICHAEL & RUTH V 3 PINE DRIVE PARK RIDGE N J 3 PINE DRIVE	00154 07656	267500 134700 402200	1306346	1306346 00 1306346	320252 320252 640504	333725 332117 665842	326587 326586 653173
905 13 090513	154X80 1.0LT 1SF .2828	2	MANNING HENRY D & KRISTEN E 1 PINE DR PARK RIDGE NJ 1 PINE DRIVE	00660 07656-1816	251500 189600 441100	1432693	1432693 00 1432693	351226 351226 702452	366003 364238 730241	358174 358173 716347
905 14 090514	3600 SF .0826	15C	PARK RIDGE BOROUGH OF 55 PARK AVE PARK RIDGE NJ FREMONT AVE	07656-1252	*EXEMPT*	00	00 00 00	00 00 00	00 00 00	00 00 00
905 15 090515	101X140 1.0LT 1SF2G .3246	2	NEILAN, JAMES & SIOBHAN O 151 FREMONT AVE PARK RIDGE NJ 151 FREMONT AVENUE	00660 07656-1836	268400 288700 557100	1809461	1809461 00 1809461	443591 443591 887182	462254 460025 922279	452366 452365 904731
905 16 090516	169X120 1.0LT 1SF1G .4656	2	FLACH, LARRY F & CAROL R 16 JENNY LANE PARK RIDGE, NJ 16 JENNY LANE	07656	301900 167500 469400	1524611	1524611 00 1524611	373760 373760 747520	389485 387606 777091	381153 381153 762306
905 17 090517	26606 SF 1SB1G .6108	2	ZELIKOVSKY, ALEXANDER & SALLY JEAN 21 JENNY LANE PARK RIDGE, NJ 21 JENNY LANE	07656	327800 365800 693600	2252813	2252813 00 2252813	552279 552279 1104558	575515 572740 1148255	563204 563203 1126407

5806400

18859188

00

25000

18834188

9234196

9599992

9417097

Block No. Lot No. Qualification Account No.	Land Dimensions Building Description Additional Lots Acreage	Prop. Class	Owner's Name Address City State Property Location	Billing Code Zip Code	Land Improvement Exemption Net Total	2024 Property Tax Special Dist	2024 Total Tax Deduction Net Tax	Amt.Billed 2024 1st Q 2nd Q Total	2nd Half 2024 3rd Q 4th Q Total	Preliminary 2025 Tax 1st Q 2nd Q Total
905 18 090518	127X144 1.0LT 1SF2G .4198	2	TRIANO, NICHOLAS J & ELIZABETH 10 JENNY LANE PARK RIDGE, NJ 10 JENNY LANE	07656	322800 178500 501300	1628222	1628222 00 1628222	399161 399160 798321	415954 413947 829901	407056 407055 814111
905 19 090519	1.56 ACR 1.5600	2	DELANEY MARYANN 23 JENNY LANE PARK RIDGE, NJ 23 JENNY LANE	07656	343100 315100 658200	2137834	2137834 00 2137834	524092 524092 1048184	546141 543509 1089650	534459 534458 1068917
905 21 090521	211X118 1.0LT .5716	1	MCGLUE, EDWINA 139 FREMONT AVE PARK RIDGE, NJ 15 JENNY LANE	07656	326800 0 326800	1061446	1061446 00 1061446	260215 260214 520429	271163 269854 541017	265362 265361 530723
905 22 090522	111X212 1.0LT 1SF1G .5402	2	MC GLUE EDWINA G 139 FREMONT AVE PARK RIDGE NJ 139 FREMONT AVE	07656	309700 75100 384800	1249830	1249830 V1 -25000 1224830	300147 300147 600294	313038 311498 624536	306208 306207 612415
905 23 090523	98X175 1.0LT 1SB2G .3937	2	RABINOWITZ, LEONARD J 135 FREMONT AVENUE PARK RIDGE, NJ 135 FREMONT AVE	07656	283600 139700 423300	1374878	1374878 00 1374878	337053 337053 674106	351233 349539 700772	343720 343719 687439
905 24 090524	100X159 1.0LT 1SF1G .3650	2	BRAGG, MICHELLE & LUCAS 131 FREMONT AVE PARK RIDGE, NJ 131 FREMONT AVE	07656 R-20	276700 137100 413800	1344022	1344022 00 1344022	329489 329488 658977	343351 341694 685045	336006 336005 672011
905 25 090525	100X197 1.0LT 1SF1G .4522	2	WAGNER, ERIC & CAROLYN TRSTES 10 AWASHAWAUGH RD PARK RIDGE, NJ 10 AWASHAWAUGH RD	07656	313000 142200 455200	1478490	1478490 00 1478490	362453 362453 724906	377702 375882 753584	369623 369622 739245
905 26 090526	100X197 1.0LT 1SF .4522	2	LAMPERT, ROBERT E & JEAN E 12 AWASHAWAUGH RD PARK RIDGE NJ 12 AWASHAWAUGH RD	07656-1847	313000 155500 468500	1521688	1521688 00 1521688	373044 373043 746087	388738 386863 775601	380422 380422 760844
905 27 090527	100X197 1.0LT 1SF2G .4522	2	PARDO, KYLE & KEOUGH, KELLY 18 AWASHAWAUGH RD PARK RIDGE, NJ 18 AWASHAWAUGH RD	07656	313000 91600 404600	1314141	1314141 00 1314141	322163 322163 644326	335717 334098 669815	328536 328535 657071
905 28 090528	175X197 1SF2G .7914	2	O'CONNOR, WILLIAM J 22 AWASHAWAUGH ROAD PARK RIDGE, NJ 22 AWASHAWAUGH RD	07656	332300 103600 435900	1415803	1415803 00 1415803	347086 347085 694171	361688 359944 721632	353951 353951 707902
905 29 090529	15700 SF .3604	15C	PARK RIDGE BOROUGH OF 55 PARK AVE PARK RIDGE NJ LAUREL HILL RD	07656-1252	*EXEMPT*	00	00 00 00	00 00 00	00 00 00	00 00 00
905 38 090538	143X100 1.0LT 1SF2G .3283	2	HOTHEN, CLAIRE M (TRSTES/ETAL) 4 JENNY LANE PARK RIDGE, NJ 4 JENNY LANE	07656	267900 126400 394300	1280686	1280686 W1 -25000 1255686	307712 307711 615423	320921 319342 640263	313922 313921 627843
905 39 090539	35X50 1.0LT .0402	15C	PARK RIDGE BOROUGH OF 55 PARK AVE PARK RIDGE NJ LAUREL HILL RD	07656-1252	*EXEMPT*	00	00 00 00	00 00 00	00 00 00	00 00 00
906 1 090601	100X210 1.0LT 1SF1G .4821	2	JARVIS, CHRISTOPHER & DANA 125 FREMONT AVE PARK RIDGE BOR, NJ 125 FREMONT AVE	07656	308900 108900 417800	1357014	1357014 00 1357014	332674 332673 665347	346670 344997 691667	339254 339253 678507

5284500

17164054

00

50000

17114054

8390571

8723483

8557028

Block No. Lot No. Qualification Account No.	Land Dimensions Building Description Additional Lots Acreage	Prop. Class	Owner's Name Address City State Property Location	Billing Code Zip Code	Land Improvement Exemption Net Total	2024 Property Tax Special Dist	2024 Total Tax Deduction Net Tax	Amt.Billed 2024 1st Q 2nd Q Total	2nd Half 2024 3rd Q 4th Q Total	Preliminary 2025 Tax 1st Q 2nd Q Total
906 2 090602	100X160 1.0LT 2SF1G .3673	2	MCCONVILLE THOMAS & LISA 121 FREMONT AVE PARK RIDGE NJ 121 FREMONT AVENUE	07656-1806	279100 226700 505800	1642838	1642838 00 1642838	402744 402743 805487	419688 417663 837351	410710 410709 821419
906 3 090603	75X110 1.0LT 1SF1G .1894	2	GIOVANNIELLO NEIL & KAREN 121 GLENDALE RD PARK RIDGE NJ 121 GLENDALE RD	07656-2031	220200 96400 316600	1028317	1028317 00 1028317	252093 252093 504186	262699 261432 524131	257080 257079 514159
906 4 090604	80X152 1.0LT 1SF .2792	2	VANDER VLIET, HOWARD & R. 117 GLENDALE RD PARK RIDGE NJ 117 GLENDALE RD.	07656-2031	269800 91900 361700	1174802	1174802 -25000 1149802	281754 281754 563508	293870 292424 586294	287451 287450 574901
906 5 090605	127X105 1.0LT 1SF .3061	2	BEHRENS, THOMAS & JENNIFER 4 LENAPE ROAD PARK RIDGE, NJ 4 LENAPE RD	07656	275000 94600 369600	1200461	1200461 00 1200461	294294 294294 588588	306676 305197 611873	300116 300115 600231
906 6 090606	100X112 1.0LT 1SF1G .2571	2	HULING, CHRISTOPHER & KAREN FELICIA 10 LENAPE RD PARK RIDGE, NJ 10 LENAPE RD	07656	264300 150000 414300	1345646	1345646 00 1345646	329887 329886 659773	343766 342107 685873	336412 336411 672823
906 7 090607	100X118 1.0LT 1SB .2709	2	CASTELLANO, STEVEN 13 AWASHAWAUGH ROAD PARK RIDGE, NJ 13 AWASHAWAUGH ROA	00154 07656	265300 201500 466800	1516166	1516166 00 1516166	371690 371689 743379	387328 385459 772787	379042 379041 758083
907 32 090732	115X112 .2957 1SF2G .2957	2	VELLA TODD M & PATRICIA A 17 AWASHAWAUGH RD PARK RIDGE NJ 17 AWASHAWAUGH RD	02640 07656-1802	280000 72300 352300	1144270	1144270 00 1144270	280519 280519 561038	292321 290911 583232	286068 286067 572135
907 33 090733	95X120 .2617 1SF1G .2617	2	HOVHANNISYAN, GARIK & MARIA K 2 ARROWHEAD ROAD PARK RIDGE, NJ 2 ARROWHEAD RD	07656	265500 153400 418900	1360587	1360587 00 1360587	333550 333549 667099	347582 345906 693488	340147 340147 680294
907 34 090734	115X120 .3168 1SF1G .3168	2	POWELL, GREGORY & RENEE 21 AWASHAWAUGH RD PARK RIDGE, NJ 21 AWASHAWAUGH RD	07656	279300 160600 439900	1428795	1428795 00 1428795	350271 350270 700541	365007 363247 728254	357199 357199 714398
907 35 090735	120X118 .3251 1SCB2G .3251	2	GEORMANEANU, VLAD & ALINA 8 ARROWHEAD RD PARK RIDGE, NJ 8 ARROWHEAD RD	07656	281300 175800 457100	1484661	1484661 00 1484661	363966 363966 727932	379279 377450 756729	371166 371165 742331
907 36 090736	110X98 .2475 15C .2475	15C	PARK RIDGE BOROUGH OF 55 PARK AVE PARK RIDGE NJ LAUREL HILL RD	07656-1252	*EXEMPT*	00	00 00 00	00 00 00	00 00 00	00 00 00
907 37 090737	112X144 .3702 1SF1G .3702	2	HERA CRISTIAN & JUDITH 12 ARROWHEAD RD PARK RIDGE NJ 12 ARROWHEAD RD	00154 07656-1828	295000 214000 509000	1653232	1653232 00 1653232	405292 405291 810583	422343 420306 842649	413308 413308 826616
1001 1 100101	127X279 1.0LT 2SC2G .8134	2	DUFFANY, PETER 124 GRAND AVENUE PARK RIDGE, NJ 124 GRAND AVENUE	07656	297000 113000 410000	1331680	1331680 00 1331680	326463 326462 652925	340198 338557 678755	332920 332920 665840
1001 2 100102	103 X 197 3SF3G .4658	2	PATTERSON, RENEE A 116 GRAND AVENUE PARK RIDGE, NJ 116 GRAND AVE	07656	283300 197600 480900	1561963	1561963 00 1561963	382917 382917 765834	399027 397102 796129	390491 390491 780982

5502900

17873418

00

25000

17848418

8750873

9097545

8924212

Block No. Lot No. Qualification Account No.	Land Dimensions Building Description Additional Lots Acreage	Prop. Class	Owner's Name Address City State Property Location	Billing Code Zip Code	Land Improvement Exemption Net Total	2024 Property Tax Special Dist	2024 Total Tax Deduction Net Tax	Amt.Billed 2024 1st Q 2nd Q Total	2nd Half 2024 3rd Q 4th Q Total	Preliminary 2025 Tax 1st Q 2nd Q Total
1001 3 100103	120X180 .496AC 2SFR .4960	2	BENNE, PAUL & KETTY 112 GRAND AVE PARK RIDGE, NJ 112 GRAND AVE	07656	324000 430100 754100	2449317	2449317 00	600453 600452 1200905	625714 622698 1248412	612330 612329 1224659
1001 4 100104	47X123 1.0LT 2SF2G .1327	2	POLICKE, DANIEL 115 LAFAYETTE AVENUE PARK RIDGE, NJ 115 LAFAYETTE AVE	07656	206600 126900 333500	1083208	1083208 00	265550 265549 531099	276722 275387 552109	270802 270802 541604
1001 5 100105	150X138 1.0LT 2SF .4752	2	BARTZ THOMAS & JENNIFER 107 LAFAYETTE AVE PARK RIDGE N J 107 LAFAYETTE AVE	07656	305800 124100 429900	1396315	1396315 00	342308 342308 684616	356710 354989 711699	349079 349079 698158
1001 6 100106	99X160 1.0LT 2SF1G .3636	2	HODGINS ANDREW S & SUSAN M 101 LAFAYETTE AVE PARK RIDGE NJ 101 LAFAYETTE AVE	00170 07656-1113	293300 201900 495200	1608410	1608410 00	394303 394303 788606	410892 408912 819804	402103 402102 804205
1001 7 100107	100X183 1.0LT 1SF2G .4201	2	REIMLINGER, VICTORIA ETALS 76 S MCCLELLAN AVE MANASQUAN, NJ 97 LAFAYETTE AVE	08736	305000 125000 430000	1396640	1396640 00	342388 342387 684775	356793 355072 711865	349160 349160 698320
1001 9 100109	100X189 1.0LT 1SF1G .4339	2	WOLOSZ JOHN M & FRANCE ANN MCKEAN 91 LAFAYETTE AVE PARK RIDGE NJ 91 LAFAYETTE AVE	07656-1112	312500 126500 439000	1425872	1425872 00	349554 349554 699108	364260 362504 726764	356468 356468 712936
1001 10 100110	75X100 1.0LT 1SF .1722	2	SPAGNOLA LOUIS & ELYSE 51 HELVETIA ST PARK RIDGE NJ 51 HELVETIA STREET	00597 07656-1108	235100 112300 347400	1128355	1128355 00	276618 276617 553235	288255 286865 575120	282089 282089 564178
1001 11 100111	100X135 1SB1G .3099	2	MCLAUGHLIN MATTHEW D & KRISTEN J 87 LAFAYETTE AVE PARK RIDGE NJ 87 LAFAYETTE AVE	07656	277500 107400 384900	1250155	1250155 00	306477 306477 612954	319371 317830 637201	312539 312539 625078
1001 12 100112	94 X 100 .2158	2	NAGEL DR RICHARD & MELANIE L 81 LAFAYETTE AVE PARK RIDGE NJ 81 LAFAYETTE AVENUE	00660 07656-1111	260000 142000 402000	1305696	1305696 00	320093 320092 640185	333560 331951 665511	326424 326424 652848
1001 13 100113	20500 SF 1SF2G .4706	2	BREWER STEPHEN & GAYLA 49 VICTOR HUGO ST PARK RIDGE NJ 49 VICTOR HUGO ST	00316 07656-1137	313300 201200 514500	1671096	1671096 00	409671 409671 819342	426906 424848 851754	417774 417774 835548
1001 14 100114	11100 SF 1SB2G .2548	2	RAO, MALA V & PADMAVATHI 77 LAFAYETTE AVE PARK RIDGE, NJ 77 LAFAYETTE AVE	07656	263800 280800 544600	1768861	1768861 00	433638 433638 867276	451882 449703 901585	442216 442215 884431
1001 15 100115	64X200 1.0LT 2SF2G .2938	2	NANNOLA PATRICK L & NANCY 56 COLONY AVE PARK RIDGE NJ 56 COLONY AVE	07656-1181	243700 154000 397700	1291730	1291730 00	316669 316669 633338	329991 328401 658392	322933 322932 645865
1001 16 100116	54X233 1.0LT 2SF1G .2888	2	DIEDTRICH WILLIAM I & LORETTA M 60 COLONY AVE PARK RIDGE NJ 60 COLONY AVE	00660 07656-1181	240000 74700 314700	1022146	1022146 00	250580 250580 501160	261122 259864 520986	255537 255536 511073
1001 17 100117	100X185 1.0LT 1SF1G .4247	2	FRANCKE WILLIAM & RUTH TRSTS 7 RINNE ROAD NANUAET, NY 62 COLONY AVE	10954	290900 105900 396800	1288806 W1	1288806 -25000	309702 309702 619404	322995 321407 644402	315952 315951 631903

6184300

20086607

00

25000

20061607

9836003

10225604

10030806

Block No. Lot No. Qualification Account No.	Land Dimensions Building Description Additional Lots Acreage	Prop. Class	Owner's Name Address City State Property Location	Billing Code Zip Code	Land Improvement Exemption Net Total	2024 Property Tax Special Dist	2024 Total Tax Deduction Net Tax	Amt.Billed 2024 1st Q 2nd Q Total	2nd Half 2024 3rd Q 4th Q Total	Preliminary 2025 Tax 1st Q 2nd Q Total
1001 18 100118	50X237 1.0LT 2SF2G .2720	2	LUCISANO, DOMINIC & JACQUELINE (MCCAY) 66 COLONY AVE PARK RIDGE, NJ 66 COLONY AVE	07656	226100 131800 357900	1162459	1162459 00 1162459	284978 284978 569956	296968 295535 592503	290615 290615 581230
1001 19 100119	157 X 100 1SF2C .3604	2	HANNAFORD, MATTHEW J & GIBLIN, BROOKE 66 N FIFTH ST PARK RIDGE, NJ 66 NORTH FIFTH STREET	07656	285300 175900 461200	1497978	1497978 00 1497978	367231 367230 734461	382681 380836 763517	374495 374494 748989
1001 20 100120	81 X 95 2SF1G .1767	2	OVERGAARD, KATE ELIZABETH 72 N FIFTH ST PARK RIDGE, NJ 72 NO FIFTH ST	07656	232000 106200 338200	1098474	1098474 00 1098474	269292 269292 538584	280621 279269 559890	274619 274618 549237
1001 21 100121	200X97 1.0LT 1SB2G .4454	2	MAHONEY BRIAN G & OLGA M 80 N 5TH ST PARK RIDGE NJ 80 NORTH FIFTH ST	07656-1024	313500 187500 501000	1627248	1627248 00 1627248	398922 398921 797843	415705 413700 829405	406812 406812 813624
1001 22 100122	101X100 1SF1G .2319	2	ROCHE PATRICIA 84 N 5TH ST PARK RIDGE NJ 84 NO FIFTH ST	07656-1024	258000 103600 361600	1174477	1174477 00 1174477	287924 287924 575848	300038 298591 598629	293620 293619 587239
1001 23 100123	100X120 1.0LT 1SB2G .2755	2	OLSEN, ARLENE TRSTES/ETALS 88 N FIFTH ST PARK RIDGE, NJ 88 N FIFTH ST	07656	264800 130400 395200	1283610	1283610 00 1283610	314678 314678 629356	327917 326337 654254	320903 320902 641805
1001 24 100124	100X148 1.0LT 1SB2G .3398	2	STRACQUADANIO LOREN 92 N 5TH ST PARK RIDGE NJ 92 NORTH FIFTH ST	07656-1024	281300 117600 398900	1295627	1295627 00 1295627	317625 317624 635249	330987 329391 660378	323907 323907 647814
1001 25 100125	98X176 1.5S2G .3960	2	ROTHER, FREDRIC R. & PATRICIA C. 96 N 5TH ST PARK RIDGE NJ 96 NORTH FIFTH ST.	07656-1024	296800 205700 502500	1632120 v1	1632120 -25000 1607120	393866 393866 787732	410699 408689 819388	401780 401780 803560
1001 26 100126	96X202 1SF .4452	2	HALL BURTON R 98 N 5TH ST PARK RIDGE NJ 98 NO FIFTH ST	07656-1024	311300 60500 371800	1207606	1207606 00 1207606	296046 296046 592092	308501 307013 615514	301902 301901 603803
1001 27 100127	100X232 1.0LT 1SF2G .5326	2	GUNSET, JEAN 106 N FIFTH STREET PARK RIDGE, NJ 106 NO FIFTH STREE	07656	325800 113200 439000	1425872	1425872 00 1425872	349554 349554 699108	364260 362504 726764	356468 356468 712936
1001 28 100128	1.0 AC 2SB3CG 1.0000	2	KUCUKYAN KIRKOR & MARI 110 NO FIFTH ST PARK RIDGE NJ 110 NO FIFTH ST	02640 07656 2	339100 559300 898400	2918003	2918003 00 2918003	715351 715351 1430702	745448 741853 1487301	729501 729501 1459002
1001 29 100129	125X143 1.0LT 1SF2G .4104	2	STRAIT, ROBERT & MARILYN 105 LAFAYETTE AVE PARK RIDGE NJ 105 LAFAYETTE AVE	07656-1113	297500 155600 453100	1471669	1471669 00 1471669	360781 360781 721562	375960 374147 750107	367918 367917 735835
1001 30 100130	94X122 1SF2G .2633	2	PARKE, RICHARD & SCOGNAMIGLIO, LAURA 50 VICTOR HUGO STREET PARK RIDGE, NJ 50 VICTOR HUGO ST	07656	265800 179700 445500	1446984	1446984 00 1446984	354730 354729 709459	369654 367871 737525	361746 361746 723492
1001 31	.52 AC :608,14 .5200	2	SULLIVAN JAMES D & LAURA A 112 NO FIFTH ST PARK RIDGE NJ 112 NO FIFTH ST	02640 07656	325500 324000 649500	2109576	2109576 00 2109576	517165 517164 1034329	538923 536324 1075247	527394 527394 1054788

6573800

21351703

00

25000

21326703

10456281

10870422

10663354

Block No. Lot No. Qualification Account No.	Land Dimensions Building Description Additional Lots Acreage	Prop. Class	Owner's Name Address City State Property Location	Billing Code Zip Code	Land Improvement Exemption Net Total	2024 Property Tax Special Dist	2024 Total Tax Deduction Net Tax	Amt.Billed 2024 1st Q 2nd Q Total	2nd Half 2024 3rd Q 4th Q Total	Preliminary 2025 Tax 1st Q 2nd Q Total
1001 32	103 X 197 .4658	2	VARGHESE THOMAS & AXINIA 120 GRAND AVE PARK RIDGE N J 120 GRAND AVENUE	00672 07656	283700 385200 668900	2172587	2172587 00	532612 532612	555020 552343	543147 543147
1001 33	150X138 .4752	2	RYAN ALFRED & LAURENE 3 SAYERS COURT PARK RIDGE, NJ 3 SAYERS COURT	07656 R-20	318800 515300 834100	2709157	2709157 00	664153 664152	692094 688758	677290 677289
1001 34	136X150 1.5STC2CG .4683	2	LAVALLE, FRANK & LAURIE 27 AVALON GARDEN DR NANUET, NY 1 SAYERS COURT	19054 R-20	318500 429100 747600	2428205	2428205 00	595277 595276	620321 617331	607052 607051
1002 1 100201	75X212 1.0LT .3650	2	FALKENSTERN MICHAEL & KOMBERLY 119 LAFAYETTE AVE PARK RIDGE NJ 119 LAFAYETTE AVE	07656-1153	263900 275700 539600	1752621	1752621 00	429657 429656	447733 445575	438156 438155
1003 1 100301	132X142 1.0LT 2SF1G .4303	2	KENNEDY JAMES 102 LAFAYETTE AVE PARK RIDGE N J 102 LAFAYETTE AVE	07656	300500 113800 414300	1345646	1345646 00	329887 329886	343766 342107	336412 336411
1003 2 100302	175 X 162 .0LT 2SC2G .6508	2	DEMA AGRON & MUNIRE 94 LAFAYETTE AVE PARK RIDGE NJ 94 LAFAYETTE AVE	02640 07656-1153	328800 648100 976900	3172971	3172971 00	777857 777857	810583 806674	793243 793243
1004 1 100401	100X190 1.0LT 2SF1G .4362	2	CATANZARO, PATRICIA H 88 LAFAYETTE AVE PARK RIDGE NJ 88 LAFAYETTE AVE	07656-1154	309000 123500 432500	1404760	1404760 00	344379 344378	358867 357136	351190 351190
1004 2 100402	100X200 1.0LT 1.5SF1G .4591	2	NUCIFORO JAMES & JULIE A 82 LAFAYETTE AVE PARK RIDGE NJ 82 LAFAYETTE AVENUE	00660 07656-1154	317800 259300 577100	1874421	1874421 00	459516 459516	478849 476540	468606 468605
1005 1 100501	.333AC 1SB1G .3330	2	MAGUIRE TERENCE P & EILEEN T 78 LAFAYETTE AVE PARK RIDGE NJ 78 LAFAYETTE AVE	00660 07656-1155	283300 165500 448800	1457702	1457702 00	357357 357357	372392 370596	364426 364425
1005 2 100502	68X240 1.0LT 2SF1G .3747	2	CHAN, LUKE & YAO, YITING 50 COLONY AVE PARK RIDGE, NJ 50 COLONY AVE	07656	265100 123900 389000	1263472	1263472 00	309742 309741	322773 321216	315868 315868
1005 3 100503	82X186 1.0LT 2SF1G .3501	2	MYLAN KIM-MARIE 48 COLONY AVE PARK RIDGE NJ 48 COLONY AVE	00154 07656-1183	270300 93000 363300	1179998	1179998 00	289278 289278	301448 299994	295000 294999
1005 4 100504	87X187 1.0LT 2SFR .3735	2	RIOS, JENNIFER & SCHWARTZ, ANDREW 46 COLONY AVE PARK RIDGE, NJ 46 COLONY AVE	07656	278600 416200 694800	2256710	2256710 00	553235 553234	576511 573730	564178 564177
1005 5	100 X 147 .3375	2	DONNELL RALPH H JR 31 VICTOR HUGO ST PARK RIDGE NJ 31 VICTOR HUGO STREET	07656-1136	289300 248800 538100	1747749	1747749 00	428463 428462	446488 444336	436938 436937
1006 1 100601	68X132 1.0LT 1SF1G .2061	2	JOHANNESSEN ARNOLD & CAROLYN 104 LAFAYETTE AVE PARK RIDGE N J 104 LAFAYETTE AVE	07656	236300 152000 388300	1261198	1261198 00	309184 309184	322192 320638	315300 315299

8013300

26027197

00

00

26027197

12761186

13266011

13013602

Block No. Lot No. Qualification Account No.	Land Dimensions Building Description Additional Lots Acreage	Prop. Class	Owner's Name Address City State Property Location	Billing Code Zip Code	Land Improvement Exemption Net Total	2024 Property Tax Special Dist	2024 Total Tax Deduction Net Tax	Amt.Billed 2024 1st Q 2nd Q Total	2nd Half 2024 3rd Q 4th Q Total	Preliminary 2025 Tax 1st Q 2nd Q Total
1006 2 100602	75X124 1.0LT 1SF1G .2135	2	ROWE NANCY 108 LAFAYETTE AVE PARK RIDGE NJ 108 LAFAYETTE AVE	00170 07656-1153	240600 76100 316700	1028642	1028642 00 1028642	252173 252172 504345	262782 261515 524297	257161 257160 514321
1006 3 100603	75X117 1.0LT 1SF1G .2014	2	EDERER, JOHANNES & COMAROSCHI, MARY 110 LAFAYETTE AVE PARK RIDGE, NJ 110 LAFAYETTE AVE	07656	237700 119900 357600	1161485	1161485 00 1161485	284739 284739 569478	296719 295288 592007	290372 290371 580743
1006 4 100604	151X109 1.0LT 1SF1G .3778	2	JANNUCCI, SUSAN 114 LAFAYETTE AVE PARK RIDGE, NJ 114 LAFAYETTE AVE	07656	294500 393100 687600	2233325	2233325 00 2233325	547502 547501 1095003	570536 567786 1138322	558332 558331 1116663
1006 5 100605	.52 AC .5200	2	LASSER, ROBERT C (LE EUGENIA) 6 NELSON DR PARK RIDGE, NJ 6 NELSON DRIVE	07656	293000 308600 601600	1953997	1953997 00 1953997	479024 479024 958048	499178 496771 995949	488500 488499 976999
1006 6.01	.633AC .6330	2	WALSH, MONA 2 WILLIAM J MURPHY WAY PARK RIDGE, NJ 2 WILLIAM J MURPHY WAY	07656 R-20	328300 516800 845100	2744885	2744885 00 2744885	672911 672911 1345822	701222 697841 1399063	686222 686221 1372443
1006 6.02	.53AC .5300	2	ZAMPINO, STEVEN M & PAULETTE M 4 WILLIAM J MURPHY WAY PARK RIDGE, NJ 4 WILLIAM J MURPHY WAY	07656 R-20	325800 537500 863300	2803998	2803998 00 2803998	687403 687403 1374806	716323 712869 1429192	701000 700999 1401999
1006 6.03	.597AC .5970	2	WALSH, SUSAN 6 WILLIAM J MURPHY WAY PARK RIDGE, NJ 6 WILLIAM J MURPHY WAY	07656 R-20	327400 605700 933100	3030709	3030709 00 3030709	742981 742981 1485962	774240 770507 1544747	757678 757677 1515355
1006 6.04	.608AC 2SFR3CG .6080	2	DEFRANCO JR, KENNETH J & LAUREN 8 WILLIAM J MURPHY WAY PARK RIDGE, NJ 8 WILLIAM J MURPHY WAY	07656 R-20	327700 603600 931300	3024862	3024862 00 3024862	741548 741548 1483096	772746 769020 1541766	756216 756215 1512431
1006 6.05	.806AC 2SF3CG .8060	2	BURKE, JOSEPH & JENNIFER 10 WILLIAM J MURPHY WAY PARK RIDGE, NJ 10 WILLIAM J MURPHY WAY	07656 R-20	332700 547800 880500	2859864	2859864 00 2859864	701099 701098 1402197	730595 727072 1457667	714966 714966 1429932
1006 6.06	.593AC 2SF3G .5930	2	KEENAN, RYAN & TAYLOR 12 WILLIAM J MURPHY WAY PARK RIDGE, NJ 12 WILLIAM J MURPHY WAY	07656 R-20	327300 577700 905000	2939440	2939440 00 2939440	720607 720606 1441213	750924 747303 1498227	734860 734860 1469720
1006 6.07	.729AC 2SF2G .7290	2	SIRIANNI, RICHARD & JAIME 14 WILLIAM J MURPHY WAY PARK RIDGE, NJ 14 WILLIAM J MURPHY WAY	07656 R-20	330700 599300 930000	3020640	3020640 00 3020640	740513 740512 1481025	771668 767947 1539615	755160 755160 1510320
1006 7 100607	100X200 1.0LT 2SS2G .4591	2	FREEMAN, GARY DOLPHA & PHALGUNI 113 LAWN ST PARK RIDGE, NJ 113 LAWN ST	07656	314800 180700 495500	1609384	1609384 00 1609384	394542 394542 789084	411141 409159 820300	402346 402346 804692
1006 8 100608	100X100 1.0LT 1SF1G .2296	2	JURJEVIC, ANTHONY 26 TUXEDO AVE PARK RIDGE, NJ 26 TUXEDO AVE	07656	257500 133500 391000	1269968	1269968 00 1269968	311334 311334 622668	324432 322868 647300	317492 317492 634984
1006 9 100609	100X100 1.0LT 2SSTU2CGR .2296	2	CALABRESE FRANK & PATRICIA 30 TUXEDO AVE PARK RIDGE NJ 30 TUXEDO AVE	07656-1162	257500 461200 718700	2334338	2334338 00 2334338	572265 572265 1144530	596341 593467 1189808	583585 583584 1167169

Block No. Lot No. Qualification Account No.	Land Dimensions Building Description Additional Lots Acreage	Prop. Class	Owner's Name Address City State Property Location	Billing Code Zip Code	Land Improvement Exemption Net Total	2024 Property Tax Special Dist	2024 Total Tax Deduction Net Tax	Amt.Billed 2024 1st Q 2nd Q Total	2nd Half 2024 3rd Q 4th Q Total	Preliminary 2025 Tax 1st Q 2nd Q Total
1006 10 100610	200X100 2SF2G .4591	2	BROWNE DONALD C 120 LAFAYETTE AVE PARK RIDGE NJ 120 LAFAYETTE AVE	00154 07656-1153	292500 239600 532100	1728261	1728261 00 1728261	423685 423685 847370	441510 439381 880891	432066 432065 864131
1006 11	.53 AC .5300	2	FEIGENBAUM MARSHALL & JENNIFER 4 NELSON DR PARK RIDGE NJ 4 NELSON DRIVE	07656-1100	325800 171400 497200	1614906	1614906 00 1614906	395896 395895 791791	412552 410563 823115	403727 403726 807453
1006 12	21418SF .4917	2	PANSINI LOUIS M & MARIA V 2 NELSON DRIVE PARK RIDGE N J 2 NELSON DRIVE	07656	290300 304500 594800	1931910 V1	1931910 -25000 1906910	467360 467359 934719	487286 484905 972191	476728 476727 953455
1007 1 100701	141X116 2SF2G .3755	2	PICYK JOHN M & DIANE A 32 CIRCLE DR PARK RIDGE NJ 32 CIRCLE DR	07656-1103	274500 295600 570100	1851685	1851685 00 1851685	453943 453942 907885	473040 470760 943800	462922 462921 925843
1007 2 100702	26800 SF 1SF1G .6152	2	FLORIO, KEVIN & DIAZ, JACLYN 35 VICTOR HUGO ST PARK RIDGE, NJ 35 VICTOR HUGO ST	07656	327800 134600 462400	1501875	1501875 00 1501875	368186 368186 736372	383677 381826 765503	375469 375469 750938
1007 3 100703	35500 SF 2SF2G .8150	2	BOUCKENOOGHE KAREN 26 ETHERIDGE PLACE PARK RIDGE N J 26 ETHERIDGE PLACE	00660 07656-1156	330800 149900 480700	1561314	1561314 00 1561314	382758 382757 765515	398861 396938 795799	390329 390328 780657
1007 4 100704	23900 SF 1SF2G .5487	2	CRIPPS, ROBERTA KLOTH TRSTE 36 CIRCLE DR PARK RIDGE, NJ 36 CIRCLE DR	07656	326100 151300 477400	1550595	1550595 00 1550595	380130 380130 760260	396123 394212 790335	387649 387649 775298
1007 5 000705	15100 SF 2SF2G .3466	2	ARMAO ANTONIO & ROBYN 40 CIRCLE DR PARK RIDGE NJ 40 CIRCLE DR	07656-1103	293000 231600 524600	1703901	1703901 00 1703901	417713 417713 835426	435287 433188 868475	425976 425975 851951
1007 6 100706	17897 SF 2SF2G .4109	2	LYNCH KIERAN & MARY 44 CIRCLE DR PARK RIDGE NJ 44 CIRCLE DR	00672 07656-1103	300000 349800 649800	2110550	2110550 00 2110550	517404 517403 1034807	539172 536571 1075743	527638 527637 1055275
1007 7 100707	122X100 1SF2G .2801	2	ZUK, HARRIET J 45 CIRCLE DR PARK RIDGE NJ 45 CIRCLE DRIVE	07656-1179	272000 210900 482900	1568459	1568459 00 1568459	384510 384509 769019	400686 398754 799440	392115 392115 784230
1007 8 100708	118X112 1SF2G .3034	2	BATTAGLIA, KELLY A 41 CIRCLE DRIVE PARK RIDGE, NJ 41 CIRCLE DRIVE	07656	272000 180100 452100	1468421	1468421 00 1468421	359985 359985 719970	375130 373321 748451	367106 367105 734211
1007 9 100709	19321 SF 1SF2G .4435	2	DEMAURO ALBERT V & BARBARA 37 CIRCLE DR PARK RIDGE NJ 37 CIRCLE DRIVE	07656-1179	305000 248300 553300	1797118	1797118 00 1797118	440566 440565 881131	459101 456886 915987	449280 449279 898559
1007 10 100710	20685 SF 1SF2G .4749	2	LU XUGUANG & ZHUANG SHU 33 CIRCLE DR PARK RIDGE NJ 33 CIRCLE DRIVE	01977 07656-1179	318800 174800 493600	1603213	1603213 00 1603213	393029 393029 786058	409565 407590 817155	400804 400803 801607
1007 11 100711	127X104 1SF2G .3032	2	MOSER BRADLEY & NANCY BENSON MOSER 31 CIRCLE DRIVE PARK RIDGE N J 31 CIRCLE DRIVE	00660 07656	272500 288400 560900	1821803	1821803 00 1821803	446617 446617 893234	465407 463162 928569	455451 455451 910902

7331900

23814011

00

25000

23789011

11663557

12125454

11894510

Block No. Lot No. Qualification Account No.	Land Dimensions Building Description Additional Lots Acreage	Prop. Class	Owner's Name Address City State Property Location	Billing Code Zip Code	Land Improvement Exemption Net Total	2024 Property Tax Special Dist	2024 Total Tax Deduction Net Tax	Amt.Billed 2024 1st Q 2nd Q Total	2nd Half 2024 3rd Q 4th Q Total	Preliminary 2025 Tax 1st Q 2nd Q Total
1007 12 100712	143X92 2SF2G .3020	2	HALL VIOLET 29 CIRCLE DR PARK RIDGE NJ 29 CIRCLE DR	07656-1179	275500 269900 545400	1771459	1771459 00 1771459	434275 434275 868550	452546 450363 902909	442865 442865 885730
1007 13 100713	130X115 2SF2G .3432	2	COLLINS, NANCY A 30 CIRCLE DR PARK RIDGE, NJ 30 CIRCLE DR	07656	268000 300100 568100	1845189	1845189 00 1845189	452350 452350 904700	471381 469108 940489	461298 461297 922595
1008 1 100801	62X202 1.0LT 1SF .2875	2	MELLONE ALBERT & LISA 42 COLONY AVE PARK RIDGE NJ 42 COLONY AVE	00660 07656-1183	232300 167600 399900	1298875	1298875 00 1298875	318421 318420 636841	331817 330217 662034	324719 324719 649438
1008 2 100802	125X210 1.0LT 2SF .6026	2	LAQUIDARA MICHAEL & MARGARET A 38 COLONY AVE PARK RIDGE NJ 38 COLONY AVE	07656-1183	313000 284100 597100	1939381	1939381 00 1939381	475441 475441 950882	495444 493055 988499	484846 484845 969691
1008 3 100803	L4 125X100 2SF .2870	2	DETITTA GEORGE M & LESLEY A 65 SUMMIT ST PARK RIDGE NJ 65 SUMMIT STREET	00154 07656-1133	296300 212000 508300	1650958	1650958 00 1650958	404734 404734 809468	421762 419728 841490	412740 412739 825479
1009 1 100901	125X100 1.0LT 2SF1G .2870	2	BETANCOURT, DAVID ETAL 27 TUXEDO AVENUE PARK RIDGE, NJ 27 TUXEDO AVENUE	07656	271800 226800 498600	1619453	1619453 00 1619453	397011 397010 794021	413713 411719 825432	404864 404863 809727
1009 2 100902	200X100 1.0LT 1SF .4591	2	DESIMONE MARIA & ALBERT 101 LAWN ST PARK RIDGE NJ 101 LAWN STREET	00597 07656-1119	314800 149100 463900	1506747	1506747 00 1506747	369381 369380 738761	384921 383065 767986	376687 376687 753374
1009 3 100903	109X100 1.0LT 2SF .2502	2	ROY CHARLES & KRISTEN 24 SMITH AVE PARK RIDGE NJ 24 SMITH AVE	07656-1166	238500 55200 293700	953938	953938 00 953938	233859 233859 467718	243697 242523 486220	238485 238484 476969
1010 1 101001	100X193 1.0LT 1SF1G .4431	2	WETZELBERGER ROBERT & ROSEMARY 95 LAWN STREET PARK RIDGE NJ 95 LAWN ST	00660 07656-1118	310800 362500 673300	2186878	2186878 00 2186878	536116 536115 1072231	558671 555976 1114647	546720 546719 1093439
1010 2 101002	100X189 2SF .4339	2	HERGET, CHARLES B & AUDREY M 91 LAWN STREET PARK RIDGE, NJ 91 LAWN STREET	00660 07656 R-20	308500 352900 661400	2148227	2148227 00 2148227	526640 526640 1053280	548797 546150 1094947	537057 537057 1074114
1011 1 101101	39X100 1.0LT 1SC .0895	2	MISLEY, HOLLY B& DESIMONE, EMILY H 25 CASCADE AVE PARK RIDGE, NJ 25 CASCADE AVE	07656	200300 50100 250400	813299	813299 00 813299	199381 199381 398762	207770 206767 414537	203325 203325 406650
1011 2 101102	62X100 1.0LT 1SC .1423	2	O'CONNOR, THOMAS & HASSETT, DEBORAH 23 CASCADE AVE PARK RIDGE, NJ 23 CASCADE AVE	07656	212000 91300 303300	985118	985118 00 985118	241503 241503 483006	251663 250449 502112	246280 246279 492559
1011 3 101103	100X75 1.0LT 2SF .1722	2	BEHZADI, MOHAMMADAMIN & ROYA 81 LAWN ST PARK RIDGE, NJ 81 LAWN ST	07656	243000 450100 693100	2251189	2251189 00 2251189	551882 551881 1103763	575099 572327 1147426	562798 562797 1125595
1011 4 101104	100X125 1.0LT 2SF .2870	2	MARCONI, MICHAEL T & JAKE T 22 ETHERIDGE PLACE PARK RIDGE, NJ 18 ETHERIDGE PLACE	07656	271800 53200 325000	1055600	1055600 00 1055600	258782 258781 517563	269669 268368 538037	263900 263900 527800

6781500

22026311

00

00

22026311

10799546

11226765

11013160

Block No. Lot No. Qualification Account No.	Land Dimensions Building Description Additional Lots Acreage	Prop. Class	Owner's Name Address City State Property Location	Billing Code Zip Code	Land Improvement Exemption Net Total	2024 Property Tax Special Dist	2024 Total Tax Deduction Net Tax	Amt.Billed 2024 1st Q 2nd Q Total	2nd Half 2024 3rd Q 4th Q Total	Preliminary 2025 Tax 1st Q 2nd Q Total
1011 5 101105	103X122 1.0LT 1SC .2885	4A	MARCONI MICHAEL & LUCI 22 ETHERIDGE PLACE PARK RIDGE N J 22 ETHERIDGE PLACE	07656	272300 142900 415200	1348570	1348570 00 1348570	330603 330603 661206	344512 342852 687364	337143 337142 674285
1012 1 101201	72X80 1.0LT .1322	2	ZIEGEL MICHAEL G & PATRICIA LYNN 68 SUMMIT STREET PARK RIDGE N J 68 SUMMIT STREET	07656	209700 173400 383100	1244309	1244309 00 1244309	305044 305043 610087	317877 316345 634222	311078 311077 622155
1012 2 101202	50X100 1.0LT 2SC2G .1148	2	PARK RIDGE 1 LLC 22 ETHERIDGE PLACE PARK RIDGE, NJ 71 LAWN ST	07656	205900 89100 295000	958160	958160 00 958160	234894 234894 469788	244776 243596 488372	239540 239540 479080
1012 3 101203	137X85 1.0LT 2SC .2673	2	KIRKORIAN, ROY SEVAN & KNAR 69 LAWN ST PARK RIDGE, NJ 69 LAWN ST	07656	258500 149400 407900	1324859	1324859 00 1324859	324791 324790 649581	338455 336823 675278	331215 331215 662430
1012 4 101204	110X82 1.0LT 1SF .2071	2	BOHUS THEODORE A & HARVEY HARRIET 66 SUMMIT ST PARK RIDGE NJ 66 SUMMIT STREET	00154 07656-1164	239200 94900 334100	1085157	1085157 00 1085157	266028 266027 532055	277219 275883 553102	271290 271289 542579
1013 1 101301	200X109 1.0LT 2SF3CG .5005	2	HENRY EDWARD & DIANE 119 SERVEN STREET PARK RIDGE N J 119 SERVEN STREET	07656	292500 688200 980700	3185314	3185314 00 3185314	780883 780882 1561765	813736 809813 1623549	796329 796328 1592657
1013 2 101302	125X200 1.0LT 2SF3CG .5739	2	HRYNIW CHRISTOPHER & ROBYN 117 SERVEN ST PARK RIDGE NJ 117 SERVEN ST	02640 07656	326900 647800 974700	3165826	3165826 00 3165826	776105 776105 1552210	808757 804859 1613616	791457 791456 1582913
1013 3 101303	181X100 2SF2G .4155	15F	SANS, STEVEN KENNETH & ALLISON ELIZ. 113 SERVEN ST PARK RIDGE, NJ 113 SERVEN ST	07656	*EXEMPT*	00	00 00 00	512547 512546 1025093	-512547 -512546 -1025093	00 00 00
1013 4 101304	120X100 1.0LT 1SF2G .2755	2	FRIEDMAN TED R & MERYL B 112 LAWN ST PARK RIDGE NJ 112 LAWN STREET	07656-1146	268800 170700 439500	1427496	1427496 00 1427496	349952 349952 699904	364675 362917 727592	356874 356874 713748
1013 5 101305	147X100 .3375	2	KELLISH JEFFREY & LINDA 20 TUXEDO AVE PARK RIDGE NJ 20 TUXEDO AVE	02640 07656-1162	284500 326300 610800	1983878	1983878 00 1983878	486350 486349 972699	506812 504367 1011179	495970 495969 991939
1014 1 101401	19617 SF 1SF2C .4503	2	ROMANO MARY LYNN 116 SERVEN STREET PARK RIDGE NJ 116 SERVEN STREET	07656	289300 237600 526900	1711371	1711371 00 1711371	419545 419544 839089	437195 435087 872282	427843 427843 855686
1014 2 101402	75X233 1.0LT 2SF1G .4012	2	COTTRELL DANIEL E 112 SERVEN STREET PARK RIDGE N J 112 SERVEN STREET	07656	300300 180000 480300	1560014	1560014 00 1560014	382439 382439 764878	398529 396607 795136	390004 390003 780007
1014 3 101403	100X100 1.0LT 1SF .2296	2	GIBSON JAMES & ROSE TRUSTEES 6 TUXEDO AVE PARK RIDGE NJ 6 TUXEDO AVE	07656-1163	257500 102000 359500	1167656 V1	1167656 -25000 1142656	280002 280002 560004	292045 290607 582652	285664 285664 571328
1014 4 101404	100X109 1.0LT 2SF2G .2502	2	SMITH FREDERICK L 216 PASCACK RD PARK RIDGE NJ 216 PASCACK RD	07656-1171	236300 181500 417800	1357014	1357014 00 1357014	332674 332673 665347	346670 344997 691667	339254 339253 678507

6625500

21519624

00

25000

21494624

11563706

9930918

10747314

Block No. Lot No. Qualification Account No.	Land Dimensions Building Description Additional Lots Acreage	Prop. Class	Owner's Name Address City State Property Location	Billing Code Zip Code	Land Improvement Exemption Net Total	2024 Property Tax Special Dist	2024 Total Tax Deduction Net Tax	Amt.Billed 2024 1st Q 2nd Q Total	2nd Half 2024 3rd Q 4th Q Total	Preliminary 2025 Tax 1st Q 2nd Q Total
1014 5	20213 SF 1SF2G .4640	2	SOLARINO KENNETH & CAROL 114 SERVEN STREET PARK RIDGE NJ 114 SERVEN STREET	07656	315000 184500 499500	1622376	V1 1622376 -25000 1597376	391477 391477 782954	408210 406212 814422	399344 399344 798688
1015 1 101501	100X100 1.0LT 1SF1G .2296	2	DEMAR CHANCE & GINA 102 LAWN STREET PARK RIDGE N J 102 LAWN STREET	07656	257500 101200 358700	1165058	1165058 00 1165058	285615 285615 571230	297631 296197 593828	291265 291264 582529
1015 2 101502	100X100 1.0LT 1SF1G .2296	2	MAZZEI LOUIS & ROSEMARIE 11 TUXEDO AVE PARK RIDGE NJ 11 TUXEDO AVE	07656-1134	257500 214900 472400	1534355	1534355 00 1534355	376149 376148 752297	391974 390084 782058	383589 383589 767178
1015 3 101503	100X100 1.0LT 1SF1G .2296	2	STAUFFER, CRAIG & MADRID, KEITH 7 TUXEDO AVENUE PARK RIDGE, NJ 7 TUXEDO AVE	07656	257500 170100 427600	1388845	1388845 00 1388845	340477 340476 680953	354801 353091 707892	347212 347211 694423
1015 4 101504	100X121 1.0LT 1SF .2778	2	CAROLAN BRIAN & SHANNON 3 TUXEDO AVE PARK RIDGE NJ 3 TUXEDO AVE	00819 07656-1172	238700 77300 316000	1026368	1026368 00 1026368	251615 251615 503230	262201 260937 523138	256592 256592 513184
1015 5 101505	100X107 1.0LT 1SF2G .2456	2	CHALIAN, SOSSY 4 SMITH AVE PARK RIDGE, NJ 4 SMITH AVE	07656	229500 164600 394100	1280037	1280037 00 1280037	313803 313802 627605	327004 325428 652432	320010 320009 640019
1015 6 101506	100X100 1.0LT 1SF1G .2296	2	ABRAHAM, KRISTEN R & MANOJ S 6 SMITH AVE PARK RIDGE, NJ 6 SMITH AVENUE	07656 R-20	257500 208900 466400	1514867	1514867 00 1514867	371371 371371 742742	386996 385129 772125	378717 378717 757434
1015 7 101507	100X100 1.0LT 1SF2G .2296	2	POLSTER JOHN J & BARBARA J 10 SMITH AVE PARK RIDGE NJ 10 SMITH AVE	00660 07656-1167	257500 236000 493500	1602888	1602888 00 1602888	392950 392949 785899	409482 407507 816989	400722 400722 801444
1015 8 101508	100X100 1.0LT 1SF2G .2296	2	VILLANI JOHN & MAURA 96 LAWN ST PARK RIDGE NJ 96 LAWN STREET	07656-1148	257500 223200 480700	1561314	1561314 00 1561314	382758 382757 765515	398861 396938 795799	390329 390328 780657
1016 1 101601	175X100 1.0LT 1SF1G .4017	2	GEORGES, REGINA & HANI 90 LAWN ST PARK RIDGE, NJ 90 LAWN STREET	07656	300500 291000 591500	1921192	1921192 00 1921192	470982 470982 941964	490797 488431 979228	480298 480298 960596
1016 2 101602	100X100 1.0LT 1SF1G .2296	2	HERRON RACHEL A 7 SMITH AVE PARK RIDGE NJ 7 SMITH AVE	07656-1130	257500 93100 350600	1138749	1138749 00 1138749	279166 279165 558331	290910 289508 580418	284688 284687 569375
1016 3 101603	100X100 1.0LT 1SF1G .2296	2	XANLAN PROPERTIES LLC 85 WOODCLIFF AVE WOODCLIFF LAKE, NJ 204 PASCACK RD	07677	231800 111300 343100	1114389	1114389 00 1114389	273194 273193 546387	284687 283315 568002	278598 278597 557195
1016 4 101604	100X120 1.0LT 1SF2G .2755	2	KORSGEN, THOMAS JOHN 200 PASCACK RD PARK RIDGE, NJ 200 PASCACK ROAD	07656	241900 119800 361700	1174802	1174802 00 1174802	288004 288004 576008	300120 298674 598794	293701 293700 587401
1016 5 101605	125X100 1.0LT 1SF2G .2870	2	KENNY TERRENCE & VIRGINIA 6 CASCADE AVE PARK RIDGE NJ 6 CASCADE AVE	07656-1159	271800 133300 405100	1315765	V1 1315765 -25000 1290765	316311 316311 632622	329882 328261 658143	322692 322691 645383

5960900

19361005

00

50000

19311005

9467737

9843268

9655506

Block No. Lot No. Qualification Account No.	Land Dimensions Building Description Additional Lots Acreage	Prop. Class	Owner's Name Address City State Property Location	Billing Code Zip Code	Land Improvement Exemption Net Total	2024 Property Tax Special Dist	2024 Total Tax Deduction Net Tax	Amt.Billed 2024 1st Q 2nd Q Total	2nd Half 2024 3rd Q 4th Q Total	Preliminary 2025 Tax 1st Q 2nd Q Total
1016 6 101606	125X100 1.0LT 1SF2G .2870	2	KUSHNIR, LEO & JUDITH A. 12 CASCADE AVE PARK RIDGE NJ 12 CASCADE AVE	07656-1159	271800 154200 426000	1383648	1383648 00 1383648	339203 339202 678405	353474 351769 705243	345912 345912 691824
1017 1 101701	100X150 1.0LT 1SF1G .3444	2	OSSANDON ELTON & JOAN 80 LAWN ST PARK RIDGE NJ 80 LAWN STREET	00672 07656-1150	286000 122900 408900	1328107	1328107 00 1328107	325587 325587 651174	339285 337648 676933	332027 332027 664054
1017 2 101702	100X100 1.0LT 1SF .2296	2	TUNICK RALPH R & JANET H 7 CASCADE AVE PARK RIDGE NJ 7 CASCADE AVE	07656-1101	257500 66100 323600	1051053	1051053 00 1051053	257667 257666 515333	268507 267213 535720	262764 262763 525527
1017 3 101703	100X95 1.0LT 1SF2G .2181	2	GOPALAKRISHNAN, SHARMILA ETAL 196 PASCACK RD PARK RIDGE, NJ 196 PASCACK RD	07656	229100 156700 385800	1253078	1253078 00 1253078	307194 307193 614387	320118 318573 638691	313270 313269 626539
1017 4 101704	59X145 1.0LT 2SF1G .1964	2	CERCIELLO ROBERT & DRU N 192 PASCACK RD PARK RIDGE NJ 192 PASCACK RD	07656-1174	201700 104400 306100	994213	994213 00 994213	243733 243732 487465	253986 252762 506748	248554 248553 497107
1017 5 101705	162X132 1.0LT 2SF3G .4909	2	LOUIS-JACQUES, JOSE ADELE ETAL 8 ETHERIDGE PLACE PARK RIDGE, NJ 8 ETHERIDGE PL	07656	325900 312100 638000	2072224	2072224 00 2072224	508008 508007 1016015	529381 526828 1056209	518056 518056 1036112
1017 6 101706	100X129 1.0LT 2SF1G .2961	2	KERN, WILLIAM & NEUBAUER KATHLEEN 12 ETHERIDGE PLACE PARK RIDGE, NJ 12 ETHERIDGE PL	07656	274000 250400 524400	1703251	1703251 00 1703251	417554 417553 835107	435121 433023 868144	425813 425813 851626
1018 1 101801	90X133 1.0LT 1SF2G .2748	2	NAPOLETANO JR, JOSEPH P & DANA L 11 ETHERIDGE PLACE PARK RIDGE, NJ 11 ETHERIDGE PL	07656	268800 193800 462600	1502525	1502525 00 1502525	368346 368345 736691	383842 381992 765834	375632 375631 751263
1018 2 101802	85X123 1.0LT 1SF1G .2400	2	SCHMITT THOMAS OTTO & CATHERINE M 7 ETHERIDGE PL PARK RIDGE NJ 7 ETHERIDGE PL	00672 07656-1106	263000 96900 359900	1168955	1168955 00 1168955	286571 286570 573141	298627 297187 595814	292239 292239 584478
1018 3 101803	104X125 1.0LT 1SF2G .2984	2	MOLINA, NESTOR 186 PASCACK RD PARK RIDGE, NJ 186 PASCACK RD	07656	241900 118900 360800	1171878	1171878 00 1171878	287287 287287 574574	299374 297930 597304	292970 292969 585939
1019 1 101901	198X224 1.0LT 2SS1G 1.0182	2	AGOOS JEFFREY & NATALIE 235 PASCACK RD PARK RIDGE NJ 235 PASCACK ROAD	07656-1125	298900 196300 495200	1608410	1608410 00 1608410	394303 394303 788606	410892 408912 819804	402103 402102 804205
1019 2 101902	100X254 1.0LT 1SF1G .5831	2	ASOK, J DANIEL & MARY KRISTELYN ANN 30 GRAND AVE PARK RIDGE, NJ 30 GRAND AVE	07656	295500 125000 420500	1365784	1365784 00 1365784	334824 334823 669647	348910 347227 696137	341446 341446 682892
1019 3 101903	100X223 1.0LT 2SF1G .5119	2	KAPANTAIS IOANNIS & ANGELIKI 26 GRAND AVE PARK RIDGE NJ 26 GRAND AVENUE	07656-1203	293900 151300 445200	1446010	1446010 00 1446010	354491 354490 708981	369405 367624 737029	361503 361502 723005
1019 4 101904	130X160 .4775	2	BALAMURUGAN, THIRUNAVUKARASU ETAL 18 GRAND AVENUE PARK RIDGE, NJ 18 GRAND AVENUE	07656	291200 253000 544200	1767562	1767562 00 1767562	433320 433319 866639	451550 449373 900923	441891 441890 883781

6101200

19816698

00

00

19816698

9716165

10100533

9908352

Block No. Lot No. Qualification Account No.	Land Dimensions Building Description Additional Lots Acreage	Prop. Class	Owner's Name Address City State Property Location	Billing Code Zip Code	Land Improvement Exemption Net Total	2024 Property Tax Special Dist	2024 Total Tax Deduction Net Tax	Amt.Billed 2024 1st Q 2nd Q Total	2nd Half 2024 3rd Q 4th Q Total	Preliminary 2025 Tax 1st Q 2nd Q Total
1019 5.01	.848AC 2S2CG .8480	2	KAZANJIAN, KRISTINE 12 GRAND AVE PARK RIDGE, NJ 12 GRAND AVE	07656 R-20	300300 627600 927900	3013819	3013819 00 3013819	738841 738840 1477681	769925 766213 1536138	753455 753455 1506910
1019 5.02	.945AC 2SFR .9450	2	COWAN, RAYMOND & MEGAN 14 GRAND AVENUE PARK RIDGE, NJ 14 GRAND AVE	07656 R-20	302500 568900 871400	2830307	2830307 00 2830307	693853 693852 1387705	723044 719558 1442602	707577 707577 1415154
1019 6 101906	16200 SF 2SF2G .3719	2	SUNG, SARAH S & NICHOLAS K 119 MILL RD PARK RIDGE, NJ 119 MILL RD	07656	237300 127100 364400	1183571	1183571 00 1183571	290154 290153 580307	302361 300903 603264	295893 295893 591786
1019 7 101907	.8AC 2SF2G .8000	2	MULLANE MICHAEL & SARAH 109 MILL RD PARK RIDGE N J 109 MILL RD	07656	332000 230300 562300	1826350	1826350 00 1826350	447732 447731 895463	466569 464318 930887	456588 456587 913175
1019 8 101908	163X335 1.3AC 1SF2G 1.3000	2	DE PIERO GLEN & LINDA JEAN 105 MILL ROAD PARK RIDGE N J 105 MILL RD	00660 07656	339300 314600 653900	2123867	2123867 00 2123867	520668 520668 1041336	542574 539957 1082531	530967 530967 1061934
1019 9 101909	93X328 .8AC 1SF2G .8000	2	CAMPOS, CRISTINO 101 MILL RD PARK RIDGE, NJ 101 MILL RD	07656	333300 661700 995000	3231760	3231760 00 3231760	792269 792269 1584538	825601 821621 1647222	807940 807940 1615880
1019 10 101910	33734 SF 2SBRFR3CARGCOL .7744	2	ECK, CHRISTOPHER & SARAH 91 MILL ROAD PARK RIDGE, NJ 91 MILL ROAD	07656	331900 358100 690000	2241120	2241120 00 2241120	549413 549412 1098825	572528 569767 1142295	560280 560280 1120560
1019 11 101911	.48AC 1SF1G .4800	2	LEE, TYLER & SHELBY, KERRY 71 MILL RD PARK RIDGE, NJ 71 MILL RD	07656	321300 154200 475500	1544424	1544424 00 1544424	378617 378617 757234	394546 392644 787190	386106 386106 772212
1019 12 101912	107X170 1.0LT 1SF2G .4176	2	PAGANO, VIN & TIMPANARO, FRAN 185 PASCACK RD PARK RIDGE, NJ 185 PASCACK ROAD	07656	278100 273600 551700	1791922	1791922 00 1791922	439292 439291 878583	457773 455566 913339	447981 447980 895961
1019 13 101913	75X156 1.0LT 1SF2G .2686	2	TORCHIO, PHILIP 191 PASCACK ROAD PARK RIDGE, NJ 191 PASCACK ROAD	07656	228500 64900 293400	952963 v1	952963 -25000 927963	227370 227370 454740	237199 236024 473223	231991 231991 463982
1019 14 101914	100X250 1.0LT 1SF1G .5739	2	ATTONG JEFFREY & ANTONIETA 195 PASCACK RD PARK RIDGE NJ 195 PASCACK RD	07656-1125	293000 115400 408400	1326483	1326483 00 1326483	325189 325188 650377	338870 337236 676106	331621 331621 663242
1019 15 101915	90X318 1SF1G .6570	2	WILSON, CALVIN J & RYAN 203 PASCACK RD PARK RIDGE, NJ 203 PASCACK RD	07656	294300 105000 399300	1296926	1296926 00 1296926	317943 317943 635886	331319 329721 661040	324232 324231 648463
1019 16 101916	90X335 1SF2G .6921	2	UNDERWOOD LINDA 205 PASCACK RD PARK RIDGE NJ 205 PASCACK ROAD	07656-1125	296800 142200 439000	1425872	1425872 00 1425872	349554 349554 699108	364260 362504 726764	356468 356468 712936
1019 17 101917	136X346 1.0LT 2SF2G 1.0803	2	SINNO, NEAL & CAROLINE 207 PASCACK RD PARK RIDGE, NJ 207 PASCACK RD	07656	304500 172100 476600	1547997	1547997 00 1547997	379493 379493 758986	395459 393552 789011	387000 386999 773999

8108800

26337381

00

25000

26312381

12900769

13411612

13156194

Block No. Lot No. Qualification Account No.	Land Dimensions Building Description Additional Lots Acreage	Prop. Class	Owner's Name Address City State Property Location	Billing Code Zip Code	Land Improvement Exemption Net Total	2024 Property Tax Special Dist	2024 Total Tax Deduction Net Tax	Amt.Billed 2024 1st Q 2nd Q Total	2nd Half 2024 3rd Q 4th Q Total	Preliminary 2025 Tax 1st Q 2nd Q Total
1019 18 101918	95X180 1.0LT 1SS .3926	2	MCCREIGHT TIMOTHY & ALEXANDRA 211 PASCACK RD PARK RIDGE NJ 211 PASCACK RD	00660 07656-1125	256500 81600 338100	1098149	1098149 00	269213 269212 538425	280538 279186 559724	274538 274537 549075
1019 19 101919	118X376 1.0LT 1.0185	2	PIGOT JOSEPH 217 PASCACK RD PARK RIDGE NJ 217 PASCACK RD	00660 07656	302600 359200 661800	2149526	2149526 00	526959 526958 1053917	549129 546480 1095609	537382 537381 1074763
1019 20 101920	135X393 1.0LT 1.2180	2	KENNEDY, TIMOTHY P & CARRIE B 223 PASCACK ROAD PARK RIDGE, NJ 223 PASCACK RD	07656	305700 541500 847200	2751706	2751706 00	674583 674583 1349166	702964 699576 1402540	687927 687926 1375853
1019 21 101921	110X193 1.0LT 1SF2G .4874	2	WEISS HENRY & MAUREEN J 229 PASCACK RD PARK RIDGE NJ 229 PASCACK RD	07656-1125	267300 252500 519800	1688310	1688310 -25000 1663310	407641 407641 815282	425054 422974 848028	415828 415827 831655
1019 22 101922	120X152 1.0LT 1SF2G .4187	2	RIPPE ALAN & PATRICIA 173 PASCACK RD PARK RIDGE NJ 173 PASCACK ROAD	07656-1125	274300 110600 384900	1250155	1250155 00 1250155	306477 306477 612954	319371 317830 637201	312539 312539 625078
1019 23 101923	120X170 1.0LT 1SF2G .4683	2	SMITH, THOMAS & KRISTINE 177 PASCACK ROAD PARK RIDGE, NJ 177 PASCACK ROAD	07656	293500 188600 482100	1565861	1565861 00 1565861	383873 383872 767745	400022 398094 798116	391466 391465 782931
1019 24 101924	120X195 1.0LT 1SF2G .5372	2	MULLIGAN GREGORY & VANESSA 181 PASCACK RD PARK RIDGE NJ 181 PASCACK ROAD	07656-1125	294400 323500 617900	2006939	2006939 00 2006939	492003 492003 984006	512703 510230 1022933	501735 501735 1003470
1019 25 101925	137X143 .4497	2	GILBERTI, VINCENT ETAL 77 MILL RD PARK RIDGE, NJ 77 MILL RD	07656	324800 502100 826900	2685771	2685771 00 2685771	658420 658419 1316839	686120 682812 1368932	671443 671443 1342886
1019 26 101926	26471 SF 1SF2C .6077	2	QUELER, EVAN & AHLUWALIA, SONIA 69 MILL ROAD PARK RIDGE, NJ 69 MILL ROAD	07656	327700 192000 519700	1687986	1687986 00 1687986	413812 413811 827623	431221 429142 860363	421997 421996 843993
1019 27 101927	115X175 .4620	2	LARDIERI, NICHOLAS J & DEBRA 3 MALLON COURT PARK RIDGE, NJ 3 MALLON COURT	07656	331800 393200 725000	2354800	2354800 00 2354800	577282 577281 1154563	601569 598668 1200237	588700 588700 1177400
1019 28 101928	118X170 .4605	2	THOMPSON EDWIN E & MARIA ISABEL 5 MALLON COURT PARK RIDGE N J 5 MALLON COURT	07656	330500 438200 768700	2496738	2496738 00 2496738	612078 612077 1224155	637829 634754 1272583	624185 624184 1248369
1019 29 101929	.459 AC .4590	2	HIGGINS, JOSEPH & MAUREEN 7 MALLON COURT PARK RIDGE, NJ 7 MALLON COURT	07656	331500 438500 770000	2500960	2500960 00 2500960	613113 613112 1226225	638908 635827 1274735	625240 625240 1250480
1019 30 101930	.504 AC .5040	2	MALINARI, BRIAN & KESSLER, JAMIE 6 MALLON CT PARK RIDGE, NJ 6 MALLON CT	07656	355600 384400 740000	2403520	2403520 00 2403520	589225 589225 1178450	614015 611055 1225070	600880 600880 1201760
1019 31 101931	157X100 .3604	2	PATEL VISHNUKUMAR & HARSHADABEN 4 MALLON COURT PARK RIDGE N J 4 MALLON COURT	02640 07656	348500 526500 875000	2842000	2842000 00 2842000	696719 696719 1393438	726031 722531 1448562	710500 710500 1421000

9077100

29482421

00

25000

29457421

14442788

15014633

14728713

Block No. Lot No. Qualification Account No.	Land Dimensions Building Description Additional Lots Acreage	Prop. Class	Owner's Name Address City State Property Location	Billing Code Zip Code	Land Improvement Exemption Net Total	2024 Property Tax Special Dist	2024 Total Tax Deduction Net Tax	Amt.Billed 2024 1st Q 2nd Q Total	2nd Half 2024 3rd Q 4th Q Total	Preliminary 2025 Tax 1st Q 2nd Q Total
1019 32	122X165 .4621	2	CONKLING DAWN M 83 MILL RD PARK RIDGE NJ 83 MILL RD	02640 07656	345500 472300 817800	2656214	2656214 00	651174 651173	678570 675297	664054 664053
1101 1.01	.685AC 2SFIG .6850	2	LOVETT EVAN 63 COLONY AVE PARK RIDGE, NJ 63 COLONY AVE	00660 07656 R-20	296700 323300 620000	2013760	2013760 00	493675 493675	514445 511965	503440 503440
1101 1.02	.469AC 2SF2G .4690	2	ROSE, MICHAEL & MICHELLE 60 N FIFTH ST PARK RIDGE, NJ 60 N FIFTH ST	07656 R20	317300 490900 808200	2625034	2625034 00	643530 643529	670604 667371	656259 656258
1101 4 110104	70X224 1.0LT 1SF1G .3600	2	LACEY DOROTHY ET ALS 57 COLONY AVE PARK RIDGE NJ 57 COLONY AVE	07656-1180	255000 109000 364000	1182272 V1	1182272 -25000	283585 283585	295779 294323	289318 289318
1101 5 110105	75X224 1.0LT 1SF1G .3857	2	SCHMIDT, GARY & CLAIRE M 53 COLONY AVE PARK RIDGE, NJ 53 COLONY AVE	07656	267600 182100 449700	1460626	1460626 00	358074 358074	373138 371340	365157 365156
1101 6 110106	110X224 1.0LT 1SF2G .5657	2	GUERRA, PAUL 49 COLONY AVENUE PARK RIDGE, NJ 49 COLONY AVE	07656	309600 100200 409800	1331030	1331030 00	326304 326303	340032 338391	332758 332757
1101 7 110107	99X97 1.0LT 1SF1G .2205	2	KING, RICHARD & MARY ELIZABETH 61 RANDOLPH ST PARK RIDGE, NJ 61 RANDOLPH ST	07656	255300 95200 350500	1138424	1138424 00	279086 279086	290827 289425	284606 284606
1101 8 110108	125X110 1.0LT 2SS1G .3157	2	GRIFFITH, LAUREN & HAGEMAN, TIMOTHY D 36 MOUNTAIN AVE PARK RIDGE, NJ 36 MOUNTAIN AVE	07656	279000 78100 357100	1159861	1159861 00	284341 284341	296304 294875	289966 289965
1101 9 110109	125X110 1.0LT 1SF2G .3157	2	DIGAETANO, PHILIP P & LISA MARIE 40 MOUNTAIN AVENUE PARK RIDGE NJ 40 MOUNTAIN AVENUE	07656-1142	279000 290900 569900	1851035	1851035 00	453783 453783	472875 470594	462759 462759
1101 10 110110	150X110 1.0LT 1SF .3788	2	HATKINS, RICHARD 46 MOUNTAIN AVENUE PARK RIDGE, NJ 46 MOUNTAIN AVENUE	07656	294800 102100 396900	1289131	1289131 00	316032 316032	329328 327739	322283 322283
1101 11 110111	125X110 1.0LT 1SF1G .3157	2	LOO, KWOK TUNG & JING HERNG (SYZ) 50 N FIFTH ST PARK RIDGE, NJ 50 NORTH FIFTH STR	07656	279000 320800 599800	1948150	1948150 00	477591 477591	497684 495284	487038 487037
1101 12 110112	123X97 1.0LT .2739	2	CRAFFEY EDWARD & KATHLEEN 57 RANDOLPH ST PARK RIDGE NJ 57 RANDOLPH STREET	00660 07656-1170	268500 145700 414200	1345322	1345322 00	329807 329807	343682 342026	336331 336330
1102 1 110201	125X100 1.0LT 2SF1G .2870	2	DE LA PRIDA, JUAN ALBERTO 49 MOUNTAIN AVE PARK RIDGE, NJ 49 MOUNTAIN AVE	07656	271800 102200 374000	1214752	1214752 00	297798 297797	310327 308830	303688 303688
1102 2 110202	50X100 1.0LT .1148	2	GURSKI CRAIG J & KIM A 47 MOUNTAIN AVENUE PARK RIDGE NJ 47 MOUNTAIN AVE	07656	205900 222000 427900	1389819	1389819 00	340716 340715	355050 353338	347455 347455

6959800

22605430

00

25000

22580430

11070987

11509443

11290217

Block No. Lot No. Qualification Account No.	Land Dimensions Building Description Additional Lots Acreage	Prop. Class	Owner's Name Address City State Property Location	Billing Code Zip Code	Land Improvement Exemption Net Total	2024 Property Tax Special Dist	2024 Total Tax Deduction Net Tax	Amt.Billed 2024 1st Q 2nd Q Total	2nd Half 2024 3rd Q 4th Q Total	Preliminary 2025 Tax 1st Q 2nd Q Total
1102 3 110203	100X100 1.0LT 2SF .2296	2	KASSMAN, JOSEPH & CHIRICO, AMY 97 TURRET STREET PARK RIDGE, NJ 41 MOUNTAIN AVE	07656	257500 77200 334700	1087106	1087106 00	266505 266505 533010	277717 276379 554096	271777 271776 543553
1102 4 110204	100X100 1.0LT 1SF1G .2296	2	LEGGE ALBERT J & FALONE DAWN M 37 MOUNTAIN AVE PARK RIDGE NJ 37 MOUNTAIN AVE	07656-1143	257500 100500 358000	1162784	1162784 00	285058 285057 570115	297051 295618 592669	290696 290696 581392
1102 5 110205	50X100 1.0LT 1SF1G .1148	2	O'NEILL, ANDREW & LAGUNA, CHANEL 35 MOUNTAIN AVE PARK RIDGE, NJ 35 MOUNTAIN AVE	07656	205900 123300 329200	1069242	1069242 00	262126 262125 524251	273154 271837 544991	267311 267310 534621
1102 6 110206	100X100 1.0LT 2SC1G .2296	2	TEMPLE JEFFREY & SHARON 33 MOUNTAIN AVE PARK RIDGE NJ 33 MOUNTAIN AVE	00672 07656-1143	257500 322500 580000	1883840 V1	1883840 -25000	455575 455575 911150	475005 472685 947690	464710 464710 929420
1102 7 110207	100X100 1.0LT 1SF1G .2296	2	SANZARI, ALFRED-LOUIS BEN ETAL 41 RANDOLPH STREET PARK RIDGE, NJ 41 RANDOLPH STREET	07656	257500 268500 526000	1708448	1708448 00	418828 418827 837655	436449 434344 870793	427112 427112 854224
1102 8 110208	50X100 1.0LT 2SC1G .1148	2	SCHLOGL FRANK & ALICE 36 MIDLAND AVE PARK RIDGE NJ 36 MIDLAND AVE	00170 07656-1144	205900 47600 253500	823368	823368 00	201850 201849 403699	210342 209327 419669	205842 205842 411684
1102 9 110209	75X100 1.0LT 2SC1G .1722	2	ADAMS, DAVID & YELIZAVETA 38 MIDLAND AVENUE PARK RIDGE, NJ 38 MIDLAND AVE	07656	230900 364000 594900	1932235	1932235 00	473690 473689 947379	493618 491238 984856	483059 483059 966118
1102 10 110210	75X100 1.0LT 2SC .1722	2	LANDOLINE, JOSEPH P. & MARGUERITE 42 MIDLAND AVE PARK RIDGE NJ 42 MIDLAND AVE	07656-1144	230900 73200 304100	987717 V1	987717 -25000	235890 235890 471780	246077 244860 490937	240680 240679 481359
1102 11 110211	50X100 1.0LT 2SC1G .1148	2	DOW, CHRISTINE 44 MIDLAND AVE PARK RIDGE, NJ 44 MIDLAND AVE	07656	205900 76100 282000	915936	915936 00	224543 224542 449085	233990 232861 466851	228984 228984 457968
1102 12 110212	100X100 1.0LT 1SF2G .2296	2	MAYER, SUSAN P & ROBERT W 40 N FIFTH ST PARK RIDGE, NJ 40 NO FIFTH STREET	07656	257500 158400 415900	1350843	1350843 00	331161 331160 662321	345093 343429 688522	337711 337711 675422
1102 13 110213	75X100 1.0LT 1SF1G .1722	2	US BANK TRUST C/O HUDSON HOMES MGT 3701 REGENT BLVD- STE 200 IRVING, TX 46 MIDLAND AVENUE	75063	230900 215100 446000	1448608	1448608 00	355128 355127 710255	370069 368284 738353	362152 362152 724304
1103 1 110301	125X100 1.0LT 1SF1G .2870	2	BARKHO MATTHEW & ROLA 259 WILSON AVE PARAMUS NJ 52 LOUVILLE AVE	07652	271800 121600 393400	1277763	1277763 00	313245 313245 626490	326424 324849 651273	319441 319441 638882
1103 2 110302	75X100 1.0LT 1SF1G .1722	2	DUARDO ROCCO & GRAZIANNA G 22 N 5TH ST PARK RIDGE NJ 22 NO FIFTH ST	07656-1641	230900 219100 450000	1461600	1461600 00	358313 358312 716625	373388 371587 744975	365400 365400 730800
1103 3 110303	100X150 1.0LT 2SF1G .3444	2	SWEEDEN JOHN 26 N 5TH ST PARK RIDGE NJ 26 NORTH FIFTH ST	02640 07656-1641	286000 155500 441500	1433992	1433992 00	351545 351544 703089	366335 364568 730903	358498 358498 716996

5709200

18543482

00

50000

18493482

9066904

9426578

9246743

Block No. Lot No. Qualification Account No.	Land Dimensions Building Description Additional Lots Acreage	Prop. Class	Owner's Name Address City State Property Location	Billing Code Zip Code	Land Improvement Exemption Net Total	2024 Property Tax Special Dist	2024 Total Tax Deduction Net Tax	Amt.Billed 2024 1st Q 2nd Q Total	2nd Half 2024 3rd Q 4th Q Total	Preliminary 2025 Tax 1st Q 2nd Q Total
1103 4 110304	100X100 1.0LT 1SS .2296	2	FRAZZA NEAL R 32 NO FIFTH STREET PARK RIDGE NJ 32 NO FIFTH STREET	00154 07656-1641	231800 110700 342500	1112440	1112440 00 1112440	272716 272716 545432	284189 282819 567008	278110 278110 556220
1103 5 110305	2.7AC 2.7000	15C	PARK RIDGE BOROUGH OF 55 PARK AVE PARK RIDGE NJ ECHO PLACE	07656-1252	*EXEMPT*	00	00 00 00	00 00 00	00 00 00	00 00 00
1103 6 110306	160X100 1.0LT 1SF2G .3673	2	BABCOCK, JAMES M & MICHAEL G TRSTES 3 KYLE COURT PARK RIDGE, NJ 47 MIDLAND AVE	07656	291800 258400 550200	1787050	1787050 00 1787050	438097 438097 876194	456528 454328 910856	446763 446762 893525
1103 9 110309	19000 SF 1SF1G .4362	2	SAMADI, MARYAM K & PAVLU, WILLIAM D 37 MIDLAND AVE PARK RIDGE, NJ 37 MIDLAND AVE	07656	309000 74800 383800	1246582	1246582 00 1246582	305601 305601 611202	318458 316922 635380	311646 311645 623291
1103 10 110310	50X82 1.0LT 2SF .0941	2	TREMBLE, NICOLE E & SEAN M 33 MIDLAND AVE PARK RIDGE, NJ 33 MIDLAND AVE	07656	201200 95700 296900	964331	964331 00 964331	236407 236407 472814	246353 245164 491517	241083 241083 482166
1103 11 110311	.549 AC 1.0LT 1SF2G 7 .5490	2	KOEHLER, AMY B 33 RANDOLPH ST PARK RIDGE, NJ 33 RANDOLPH STREET	04703 07656	326200 232900 559100	1815957	1815957 00 1815957	445184 445183 890367	463913 461677 925590	453990 453989 907979
1103 12 110312	25000 SF 1SF2G .5739	2	O'KEEFE JAMES E & DEBORAH J 121 GOODWIN TERR WESTWOOD N J 31 LAKEVIEW AVE	07675	326900 127000 453900	1474267	1474267 00 1474267	361418 361418 722836	376624 374807 751431	368567 368567 737134
1103 13 110313	75X210 1.0LT 1SF2G .3616	2	HENION, TRAVIS & DEBORAH 29 LAKEVIEW AVE PARK RIDGE, NJ 29 LAKEVIEW AVE	07656	276000 123800 399800	1298550	1298550 00 1298550	318341 318341 636682	331734 330134 661868	324638 324637 649275
1103 14 110314	75X208 1.0LT 1SF2G .3581	2	GUY DOUGLAS & ANN MARIE F 25 LAKEVIEW AVE PARK RIDGE NJ 25 LAKEVIEW AVE	07656-1114	275000 110800 385800	1253078	1253078 00 1253078	307194 307193 614387	320118 318573 638691	313270 313269 626539
1103 15 110315	75X205 1.0LT 1SF1G .3530	2	LANGE, EILEEN 21 LAKEVIEW AVE PARK RIDGE, NJ 21 LAKEVIEW AVE	07656	273800 237000 510800	1659078	1659078 00 1659078	406725 406724 813449	423837 421792 845629	414770 414769 829539
1103 16 110316	75X203 1.0LT 1SF2G .3495	2	STINE WARD D & DENISE C 19 LAKEVIEW AVE PARK RIDGE NJ 19 LAKEVIEW AVE	00660 07656-1114	273100 74900 348000	1130304	1130304 00 1130304	277095 277095 554190	288753 287361 576114	282576 282576 565152
1103 17 110317	65X201 1.0LT 1SF1G .2999	2	LEONE, RICARDO & DANIELLE 17 LAKEVIEW AVE PARK RIDGE, NJ 17 LAKEVIEW AVE	07656	275000 92700 367700	1194290	1194290 00 1194290	292782 292781 585563	305099 303628 608727	298573 298572 597145
1103 18 110318	111X198 2SF2G .5045	2	TATHAM, JUSTIN & MARIA 11 LAKEVIEW AVE PARK RIDGE, NJ 11 LAKEVIEW AVENUE	07656	325000 278400 603400	1959843	1959843 00 1959843	480458 480457 960915	500671 498257 998928	489961 489961 979922
1103 19 110319	193X150 2SS2G .6646	2	GAJARY, ANDREW N & ANNA 142 PASCACK RD PARK RIDGE, NJ 142 PASCACK RD	07656	296200 264300 560500	1820504	1820504 00 1820504	446299 446298 892597	465075 462832 927907	455126 455126 910252

5762400

18716274

00

00

18716274

9176628

9539646

9358139

Block No. Lot No. Qualification Account No.	Land Dimensions Building Description Additional Lots Acreage	Prop. Class	Owner's Name Address City State Property Location	Billing Code Zip Code	Land Improvement Exemption Net Total	2024 Property Tax Special Dist	2024 Total Tax Deduction Net Tax	Amt.Billed 2024 1st Q 2nd Q Total	2nd Half 2024 3rd Q 4th Q Total	Preliminary 2025 Tax 1st Q 2nd Q Total
1103 20 110320	101X195 ECK2G .4521	2	COOK EDWARD JR & MAUREEN 7 LAKEVIEW AVE PARK RIDGE NJ 7 LAKEVIEW AVE	07656-1114	313000 252200 565200	1835770	1835770 00 1835770	450041 450040 900081	468975 466714 935689	458943 458942 917885
1104 1 110401	150 X 100 1SF2G .3444	2	ROGERS GEORGE E JR & LYNN P 47 LOUVILLE AVE PARK RIDGE NJ 47 LOUVILLE AVE	07656-1120	286000 198100 484100	1572357	1572357 00 1572357	385465 385465 770930	401682 399745 801427	393090 393089 786179
1104 2 110402	100X100 1.0LT 1SF2G .2296	2	RABASSA MILAGROS 51 LOUVILLE AVE PARK RIDGE NJ 51 LOUVILLE AVENUE	00660 07656-1120	257500 144400 401900	1305371	1305371 00 1305371	320013 320013 640026	333477 331868 665345	326343 326343 652686
1104 4 110404	174X150 1.0LT 1SS1G .5992	2	REHAK MILOSLAV & NATALIE 10 NO FIFTH ST PARK RIDGE NJ 10 NO FIFTH ST	00660 07656-1635	327500 274400 601900	1954971	1954971 00 1954971	479263 479263 958526	499427 497018 996445	488743 488743 977486
1104 5 110405	50X150 1.0LT 2SF1G .1722	2	STECKIEWICZ, GRZEGORZ & DAFNE 56 RIDGE AVENUE PARK RIDGE, NJ 56 RIDGE AVE	07656	207800 207000 414800	1347270	1347270 00 1347270	330285 330284 660569	344181 342520 686701	336818 336817 673635
1104 6 110406	100X150 1.0LT 1SF1G .3444	2	SMITH, KAREN ELIZABETH ETAL 52 RIDGE AVE PARK RIDGE, NJ 52 RIDGE AVE	07656	271700 107000 378700	1230018	1230018 00 1230018	301540 301540 603080	314226 312712 626938	307505 307504 615009
1104 7 110407	100X324 2.0LT 2SSTC3CG .7438	2	IULA JOSEPH & CREAMER KELLY L 50 RIDGE AVE PARK RIDGE NJ 50 RIDGE AVENUE	07656	314500 780100 1094600	3555261	3555261 00 3555261	871576 871575 1743151	908244 903866 1812110	888816 888815 1777631
1104 8 110408	50X150 1.0LT 1SF .1722	2	FREITAG, JEFFREY & MC GINNIS LAUREN 46 RIDGE AVE PARK RIDGE, NJ 46 RIDGE AVE	07656	207800 85000 292800	951014	951014 00 951014	233142 233142 466284	242951 241779 484730	237754 237753 475507
1104 9 110409	41500 SF 1SF2G .9527	2	O'BRIEN, HENRY J & ELAINE J 44 RIDGE AVE PARK RIDGE NJ 44 RIDGE AVENUE	00154 07656-1140	319500 235500 555000	1802640	1802640 00 1802640	441919 441919 883838	460511 458291 918802	450660 450660 901320
1104 10 110410	118X328 1.0LT 2SF2G .8885	2	STAPLETON JOHN & ELIZABETH 38 RIDGE AVE PARK RIDGE NJ 38 RIDGE AVENUE	07656-1140	318800 153700 472500	1534680	1534680 00 1534680	376229 376228 752457	392057 390166 782223	383670 383670 767340
1104 11 110411	50X328 1.0LT 2SF2G .3765	2	WARHOL JEANNETTE L & DANIEL TRUSTEE 36 RIDGE AVE PARK RIDGE NJ 36 RIDGE AVE	07656-1140	251600 75300 326900	1061771 W1	1061771 -25000 1036771	254045 254044 508089	264995 263687 528682	259193 259193 518386
1104 12 110412	50X328 1.0LT 2SF2G .3765	2	BELASIC DOROTHY 34 RIDGE AVE PARK RIDGE NJ 34 RIDGE AVE	07656-1140	251600 128900 380500	1235864	1235864 00 1235864	302974 302973 605947	315720 314197 629917	308966 308966 617932
1104 13 110413	50X328 1.0LT 2SF .3765	2	FALKEN, AARON 32 RIDGE AVE PARK RIDGE, NJ 32 RIDGE AVENUE	07656	251600 106100 357700	1161810	1161810 00 1161810	284819 284819 569638	296801 295371 592172	290453 290452 580905
1104 14 110414	50X328 1.0LT 2SF .3765	2	REEN FAMILY REVOC TRUST AGREEMENT 30 RIDGE AVE PARK RIDGE BOR, NJ 30 RIDGE AVE	07656	251600 67700 319300	1037086 V1	1037086 -25000 1012086	254243 254243 508486	252439 251161 503600	253022 253021 506043

6645900

21585883

00

50000

21535883

10571102

10964781

10767944

Block No. Lot No. Qualification Account No.	Land Dimensions Building Description Additional Lots Acreage	Prop. Class	Owner's Name Address City State Property Location	Billing Code Zip Code	Land Improvement Exemption Net Total	2024 Property Tax Special Dist	2024 Total Tax Deduction Net Tax	Amt.Billed 2024 1st Q 2nd Q Total	2nd Half 2024 3rd Q 4th Q Total	Preliminary 2025 Tax 1st Q 2nd Q Total
1104 15 110415	13200 SF 2SF .3030	2	INGOGLIA, ERIC T 28 RIDGE AVE PARK RIDGE, NJ 28 RIDGE AVE	07656	238100 120600 *PARTIAL* 358700	1165058	1165058 00 1165058	285615 285615 571230	297631 296197 593828	291265 291264 582529
1104 16 110416	53X200 1.0LT .2433	2	KOPCHAK, JOHN 26 RIDGE AVE PARK RIDGE, NJ 26 RIDGE AVENUE	07656	222900 266900 489800	1590870	1590870 00 1590870	390004 390003 780007	406412 404451 810863	397718 397717 795435
1104 17 110417	50X104 1.0LT 2SF .1194	2	24 RIDGE AVENUE LLC 635 DELAWARE AVE RIDGEWOOD, NJ 24 RIDGE AVE	07450	196400 198800 395200	1283610	1283610 00 1283610	314678 314678 629356	327917 326337 654254	320903 320902 641805
1104 18 110418	100 X 104 2SF2G .2388	2	ZWERLE, DANIEL J 11 JENNIFER WAY SOUTH EASTERN, MA 20 RIDGE AVE	00154 02375	246800 134200 381000	1237488	1237488 00 1237488	303372 303371 606743	316135 314610 630745	309372 309372 618744
1104 19 110419	150 X 105 .3616	2	PELOSO ANITA J & JAMES R 14 RIDGE AVE PARK RIDGE NJ 14 RIDGE AVE	00660 07656-1140	276000 497200 773200	2511354	2511354 00 2511354	615661 615660 1231321	641563 638470 1280033	627839 627838 1255677
1104 20 110420	200X95 1.0LT 2SF2G .4362	2	NADERPOOR GHULAM & HAMIDA & NADER A 12 RIDGE AVE PARK RIDGE NJ 12 RIDGE AVE	00660 07656-1140	280500 292800 573300	1862078	1862078 00 1862078	456491 456490 912981	475696 473401 949097	465520 465519 931039
1104 21 110421	2.79AC 2SS2G 2.7900	2	ORTEGA MICHAEL & MARY C 130 PASCACK RD PARK RIDGE NJ 130 PASCACK ROAD	07656-1126	287900 386800 674700	2191426	2191426 00 2191426	537230 537230 1074460	559832 557134 1116966	547857 547856 1095713
1104 22 110422	100X100 1.0LT 1SF2G .2296	2	GOLDSTEIN, JESSICA S 18 N 5TH ST PARK RIDGE, NJ 18 NORTH FIFTH ST	07656	257500 172300 429800	1395990	1395990 00 1395990	342229 342228 684457	356627 354906 711533	348998 348997 697995
1105 1 110501	10100 SF .2319	2	CASELLA, MATTHEW & RENATA F 63 SUMMIT ST PARK RIDGE, NJ 63 SUMMIT ST	07656	258000 311000 569000	1848112	1848112 00 1848112	453067 453066 906133	472128 469851 941979	462028 462028 924056
1106 1 110601	75X98 1.0LT 1SF1G .1687	2	ESMAILI MARYAM 60 RANDOLPH ST PARK RIDGE NJ 60 RANDOLPH ST	07656	205900 150500 356400	1157587	1157587 00 1157587	283784 283783 567567	295723 294297 590020	289397 289397 578794
1106 2 110602	100X166 1.0LT 2SF 3 .3811	2	ESPOSITO, CRAIG & CHRISTINE 37 COLONY AVE PARK RIDGE, NJ 37 COLONY AVENUE	07656	312100 141400 453500	1472968	1472968 00 1472968	361100 361099 722199	376292 374477 750769	368242 368242 736484
1106 4 110604	100X121 1.0LT 1SF .2778	2	GOON, MICHAEL C & BILLIE D 20 MOUNTAIN AVE PARK RIDGE, NJ 20 MOUNTAIN AVE	07656	269500 82400 351900	1142971	1142971 00 1142971	280201 280200 560401	291989 290581 582570	285743 285743 571486
1106 5 110605	100X114 1.0LT 1SF2G .2617	2	MILLER CHRISTOPHER & LARAIN 22 MOUNTAIN AVE PARK RIDGE NJ 22 MOUNTAIN AVENUE	00672 07656-1142	265500 317300 582800	1892934	1892934 00 1892934	464055 464054 928109	483579 481246 964825	473234 473233 946467
1106 6 110606	74X98 1.0LT 2SF1G .1665	2	HERNANDEZ, CHRISTIAN & LORRAINE 54 RANDOLPH STREET PARK RIDGE, NJ 54 RANDOLPH STREET	07656	229700 174400 404100	1312517	1312517 00 1312517	321765 321765 643530	335302 333685 668987	328130 328129 656259

Block No. Lot No. Qualification Account No.	Land Dimensions Building Description Additional Lots Acreage	Prop. Class	Owner's Name Address City State Property Location	Billing Code Zip Code	Land Improvement Exemption Net Total	2024 Property Tax Special Dist	2024 Total Tax Deduction Net Tax	Amt.Billed 2024 1st Q 2nd Q Total	2nd Half 2024 3rd Q 4th Q Total	Preliminary 2025 Tax 1st Q 2nd Q Total
1106 7 110607	75X98 1.0LT 1SF1G .1687	2	REA, STEVEN G 58 RANDOLPH STREET PARK RIDGE, NJ 58 RANDOLPH ST	07656	230100 77200 307300	998110	998110 00	244688 244688 489376	254982 253752 508734	249528 249527 499055
1106 8 110608	100X114 1.0LT 1SF2G .2617	2	IASIELLO, DOMENICA 26 MOUNTAIN AVE PARK RIDGE NJ 26 MOUNTAIN AVENUE	07656-1142	264300 120500 384800	1249830	1249830 00	306397 306397 612794	319288 317748 637036	312458 312457 624915
1107 1 110701	138X112 1.0LT 2SF2G .3548	2	RIZZUTO ROBERT C & AUDREY J 29 MOUNTAIN AVE PARK RIDGE NJ 29 MOUNTAIN AVE	00660 07656-1123	282500 159900 442400	1436915	1436915 00	352261 352261 704522	367082 365311 732393	359229 359229 718458
1107 2 110702	50X100 1.0LT 1SF .1148	2	STRAUSS ROBERT D 25 MOUNTAIN AVE PARK RIDGE NJ 25 MOUNTAIN AVE	00660 07656-1123	205900 157200 363100	1179349	1179349 00	289119 289118 578237	301282 299830 601112	294838 294837 589675
1107 3 110703	125X100 1.0LT 1SF2G .2870	2	TURNER, MICHELLE ETAL 21 MOUNTAIN AVE PARK RIDGE, NJ 21 MOUNTAIN AVE	07656	271800 129900 401700	1304722	1304722 00	319854 319854 639708	333310 331704 665014	326181 326180 652361
1107 4 110704	178X150 1.0LT 1SF2G .6129	2	GASNICK GREGORY M & LAURA M 41 SUMMIT ST PARK RIDGE N J 41 SUMMIT ST	07656	327800 97400 425200	1381050	1381050 00	338566 338565 677131	352810 351109 703919	345263 345262 690525
1107 5 110705	62X150 1.0LT 1SF2G .2135	2	VITERITTI, JENNY 35 SUMMIT ST PARK RIDGE NJ 35 SUMMIT ST	07656	227900 61700 289600	940621	940621 00	230594 230594 461188	240296 239137 479433	235156 235155 470311
1107 6 110706	60X150 1SF .2066	2	MAKRIS EFSTRATIOS & EKATERINI 33 SUMMIT ST PARK RIDGE NJ 33 SUMMIT ST	07656-1132	226600 90100 316700	1028642 D1	1028642 -25000	245923 245922 491845	256532 255265 511797	250911 250910 501821
1107 7 110707	75X150 1.0LT 2SF2G .2583	2	ARAUJO, MEDALIT 22 LAKEVIEW AVE PARK RIDGE, NJ 22 LAKEVIEW AVE	07656	251300 91100 342400	1112115	1112115 00	272636 272636 545272	284107 282736 566843	278029 278029 556058
1107 8 110708	75X150 1.0LT 1SF1G .2583	2	26 LAKEVIEW AVE CO. 26 LAKEVIEW AVE PARK RIDGE NJ 26 LAKEVIEW AVE	00672 07656-1152	251300 121300 372600	1210205	1210205 00	296683 296683 593366	309165 307674 616839	302552 302551 605103
1107 9 110709	160X150 1.0LT 1SS2G .5510	2	OWENS JOHN V & EILEEN P 30 LAKEVIEW AVE PARK RIDGE NJ 30 LAKEVIEW AVENUE	02640 07656-1114	326300 206200 532500	1729560	1729560 00	424004 424003 848007	441842 439711 881553	432390 432390 864780
1107 10 110710	137X150 1.0LT 1SF2G 11 .4718	2	MASTROPOLO, PATRICK & BOISE, KRISTINE 32 RANDOLPH ST PARK RIDGE, NJ 32 RANDOLPH ST	07656 R-20	323500 0 323500	1050728	1050728 00	257587 257587 515174	268424 267130 535554	262682 262682 525364
1107 12 110712	75X150 1.0LT 1SF1G .2583	2	HUBER DAVID & ROBERTA S 38 RANDOLPH ST PARK RIDGE N J 38 RANDOLPH ST	07656	251300 126900 378200	1228394	1228394 00	301142 301142 602284	313811 312299 626110	307099 307098 614197
1107 13 110713	63X150 1.0LT 1SF1G .2169	2	BORGERSSEN ANDREW C & HEATHER M T- 42 RANDOLPH ST PARK RIDGE NJ 42 RANDOLPH ST	00660 07656-1169	228800 141200 370000	1201760	1201760 00	294613 294612 589225	307008 305527 612535	300440 300440 600880

5250000

17052001

00

25000

17027001

8348129

8678872

8513503

Block No. Lot No. Qualification Account No.	Land Dimensions Building Description Additional Lots Acreage	Prop. Class	Owner's Name Address City State Property Location	Billing Code Zip Code	Land Improvement Exemption Net Total	2024 Property Tax Special Dist	2024 Total Tax Deduction Net Tax	Amt.Billed 2024 1st Q 2nd Q Total	2nd Half 2024 3rd Q 4th Q Total	Preliminary 2025 Tax 1st Q 2nd Q Total
1108 1 110801	12700 SF 2SF2G .2916	2	VELIS, CHRISTOPHER & GABRIELLE ETAL 24 COLONY AVE PARK RIDGE, NJ 24 COLONY AVE	07656	248400 234500 482900	1568459	1568459 00	384510 384509	400686 398754	392115 392115
1109 1 110901	100X124 1.0LT 1SF .2847	2	GERMAIN, CYNTHIA 21 COLONY AVENUE PARK RIDGE, NJ 21 COLONY AVE	07656	257700 76400 334100	1085157	1085157 00	266028 266027	277219 275883	271290 271289
1109 2 110902	90X200 1.0LT 1SF .4132	2	MCPARTLAND, BERNARD & KARI CORCORAN 17 COLONY AVE PARK RIDGE, NJ 17 COLONY AVE	07656	277200 391700 668900	2172587	2172587 00	532612 532612	555020 552343	543147 543147
1109 3 110903	745X239 1.0LT 2SF2G 4.0876	2	DIAZ, SOHENNY & MENDEZ, FELIX 178 PASCACK ROAD PARK RIDGE, NJ 178 PASCACK RD	07656	298500 146200 444700	1444386	1444386 00	354093 354092	368990 367211	361097 361096
1109 4 110904	75X123 1.0LT 1SF1G .2118	2	MELSO, BRIAN A & ALEXANDRA 172 PASCACK ROAD PARK RIDGE, NJ 172 PASCACK RD	07656	216300 101100 317400	1030915	1030915 00	252730 252730	263363 262092	257729 257729
1109 5 110905	88X120 1.0LT 1SF1G .2424	2	KIRK, GARRETT & KYLIE 168 PASCACK RD PARK RIDGE, NJ 168 PASCACK RD	07656	234500 131900 366400	1190067	1190067 00	291746 291746	304021 302554	297517 297517
1109 6 110906	106X147 1.0LT 1SF1G .3577	2	SHANON, MARTIN & JONNI 8 MOUNTAIN AVENUE PARK RIDGE, NJ 8 MOUNTAIN AVE	07656	289500 103500 393000	1276464	1276464 00	312927 312926	326092 324519	319116 319116
1109 7 110907	96X139 1.0LT 1SF1G .3063	2	PORKKA KENNETH & DOROTHY 12 MOUNTAIN AVE PARK RIDGE NJ 12 MOUNTAIN AVE	00363 07656-1142	276500 216200 492700	1600290	1600290 00	392313 392312	408818 406847	400073 400072
1109 8 110908	96X132 1.0LT 1SF1G .2909	2	STEPHAN, DANIEL E 16 MOUNTAIN AVENUE PARK RIDGE, NJ 16 MOUNTAIN AVE	07656	272800 254000 526800	1711046	1711046 00	419465 419464	437113 435004	427762 427761
1109 9 110909	120X100 1.0LT 1SF2G .2755	2	CHOI, BYONG CHOL & CHO, YONG S 11 COLONY AVE PARK RIDGE, NJ 11 COLONY AVENUE	07656	255300 136400 391700	1272242	1272242 00	311892 311891	325013 323446	318061 318060
1109 10 110910	120X115 1.0LT 1SF2G .3168	2	TOMMASI ANTONIO & APON KRISTINE 5 COLONY AVE PARK RIDGE NJ 5 COLONY AVE	00672 07656-1104	250600 112400 363000	1179024	1179024 00	289039 289039	301199 299747	294756 294756
1110 1 111001	15700S/F 1SF .0000	2	MASON DONNA M 15 MOUNTAIN AVE PARK RIDGE NJ 15 MOUNTAIN AVENUE	07656-1122	275500 111200 386700	1256002	1256002 00	307910 307910	320864 319318	314001 314000
1110 3 111003	78X140 1.0LT 1SF1G .2507	2	PIOLI, SCOTT P & MELISSA 11 MOUNTAIN AVE PARK RIDGE, NJ 11 MOUNTAIN AVE	07656	251500 113000 364500	1183896	1183896 00	290234 290233	302444 300985	295974 295974
1110 4 111004	85X128 1.0LT 1SF1G .2498	2	MCKENNA LAWRENCE & LISA M 7 MOUNTAIN AVE PARK RIDGE NJ 7 MOUNTAIN AVE	00660 07656-1122	249400 99900 349300	1134526	1134526 00	278131 278130	289832 288433	283632 283631

5882100

19105061

00

00

19105061

9367251

9737810

9552533

Block No. Lot No. Qualification Account No.	Land Dimensions Building Description Additional Lots Acreage	Prop. Class	Owner's Name Address City State Property Location	Billing Code Zip Code	Land Improvement Exemption Net Total	2024 Property Tax Special Dist	2024 Total Tax Deduction Net Tax	Amt.Billed 2024 1st Q 2nd Q Total	2nd Half 2024 3rd Q 4th Q Total	Preliminary 2025 Tax 1st Q 2nd Q Total
1110 5 111005	123X150 1.0LT 1SF1G .4236	2	GRANT DAVID 3 MOUNTAIN AVE PARK RIDGE NJ 3 MOUNTAIN AVENUE	07656-1122	275400 134100 409500	1330056	1330056 00	326065 326064	339783 338144	332514 332514
1110 6 111006	157X248 .9AC 1SF2G .9000	2	DE CANDIDO, EDWARD JR. & DOREEN PO BOX 189 PARK RIDGE NJ 158 PASCACK RD	00660 07656-0189	301500 232800 534300	1735406	1735406 00	425437 425436	443336 441197	433852 433851
1110 7 111007	100X242 1.0LT 2SF2G .5556	2	VIOLA RAN J 154 PASCACK RD PARK RIDGE NJ 154 PASCACK RD	07656-1177	293800 123300 417100	1354741	1354741 00	332116 332116	346089 344420	338686 338685
1110 8 111008	60X125 1.0LT 2SB2G .1722	15D	FIRST CONGREGATIONAL CHURCH 131 PASCACK RD PARK RIDGE NJ 150 PASCACK RD	07656-1124	*EXEMPT*	00	00 00 00	00 00 00	00 00 00	00 00 00
1110 9 111009	106X104 1.0LT 1SF1G .2531	2	NIVelo, FRANKLIN & MARCO ETAL 146 PASCACK RD PARK RIDGE, NJ 146 PASCACK ROAD	07656	236900 142600 379500	1232616	1232616 00	302177 302177	314890 313372	308154 308154
1110 10 111010	122X120 1.0LT 1SF2G .3361	2	BROGAN, THOMAS & YULIYA 8 LAKEVIEW AVENUE PARK RIDGE, NJ 8 LAKEVIEW AVE	07656 R-20	276000 239000 515000	1672720	1672720 00	410069 410069	427321 425261	418180 418180
1110 11 111011	120X150 1.0LT 2SF .4132	2	MORAN PATRICK & FRANCINE 14 LAKEVIEW AVE PARK RIDGE N J 14 LAKEVIEW AVE	00660 07656	309300 511000 820300	2664334	2664334 00	653164 653164	680644 677362	666084 666083
1110 12 111012	81X150 1.0LT 1SS2G .2789	2	HANSEN LAWRENCE C & JOANNE 18 LAKEVIEW AVE PARK RIDGE NJ 18 LAKEVIEW AVE	07656-1115	256300 92100 348400	1131603	1131603 00	277414 277413	289085 287691	282901 282901
1110 13 111013	50X170 1.0LT 1SS1G .1951	2	BLOOMFIELD PROP INC C/O BECK/VILLAT 6183 MIAMI LAKES DR EAST MIAMI LAKES FLORIDA 32 SUMMIT ST	33014	223900 140200 364100	1182597	1182597 00	289915 289915	302112 300655	295650 295649
1110 14 111014	50X167 1.0LT 1SF1G .1917	2	HOHNECKER, ELIZABETH & HORN, MARK 34 SUMMIT ST PARK RIDGE, NJ 34 SUMMIT ST	07656	223200 70600 293800	954262	954262 00	233939 233938	243781 242604	238566 238565
1110 15 111015	55X163 1.0LT 1SF1G .2058	2	36 SUMMIT ST CO. 36 SUMMIT STREET PARK RIDGE, NJ 36 SUMMIT ST	07656	231500 77100 308600	1002333	1002333 00	245723 245723	256061 254826	250584 250583
1110 16 111016	98X165 1.0LT 1SF1G .3712	2	MELVILLE, JAMES F & KATHRYNE FRANCE 40 SUMMIT ST PARK RIDGE, NJ 40 SUMMIT ST	07656	286000 101900 387900	1259899	1259899 00	308866 308865	321860 320308	314975 314975
1201 1 120101	150X150 1.0LT 2SS1G .5165	2	VSK HOLDINGS LLC 115 WILLOWBROOK CT PARAMUS, NJ 67 RIDGE AVE	07652	309100 319200 628300	2040718	2040718 00	500284 500284	521332 518818	510180 510179
1201 2 120102	200X150 1.0LT 2SF .6887	2	DILorenzo, RAYMOND 6 SOUTH 5TH STREET PARK RIDGE, NJ 6 SO FIFTH ST	07656	329700 160400 490100	1591845	1591845 00	390243 390242	406660 404700	397962 397961

5896900

19153130

00

00

19153130

9390818

9762312

9576568

Block No. Lot No. Qualification Account No.	Land Dimensions Building Description Additional Lots Acreage	Prop. Class	Owner's Name Address City State Property Location	Billing Code Zip Code	Land Improvement Exemption Net Total	2024 Property Tax Special Dist	2024 Total Tax Deduction Net Tax	Amt.Billed 2024 1st Q 2nd Q Total	2nd Half 2024 3rd Q 4th Q Total	Preliminary 2025 Tax 1st Q 2nd Q Total
1201 3 120103	50X150 1.0LT 2SF1G .1722	2	FREHILL CHRISTINE & KENLON JOHN G 10 SO FIFTH ST PARK RIDGE NJ 10 SO FIFTH ST	02640 07656-1909	218700 90100 308800	1002982	1002982 00 1002982	245882 245882 491764	256227 254991 511218	250746 250745 501491
1201 4 120104	150X150 1.0LT 1SS1G .5165	2	WERNER, ERIC & PATRICIA 16 S FIFTH ST PARK RIDGE, NJ 16 SO FIFTH ST	07656	325400 174200 499600	1622701	1622701 00 1622701	397807 397806 795613	414543 412545 827088	405676 405675 811351
1201 5 120105	150X150 1.0LT 2SS .5165	2	CHIRICO CAROLEE J 20 S 5TH ST PARK RIDGE NJ 20 SOUTH 5TH STREE	07656-1920	325400 190700 516100	1676293	1676293 00 1676293	410945 410945 821890	428234 426169 854403	419074 419073 838147
1201 6 120106	151X150 1.0LT 1SS2G .5200	2	DIXON PAUL E 26 SO FIFTH ST PARK RIDGE NJ 26 SO FIFTH ST	07656-1920	325500 98400 423900	1376827	1376827 00 1376827	337531 337530 675061	351731 350035 701766	344207 344207 688414
1201 7 120107	100X148 1.0LT 2SF .3398	2	DE MARTINO, DANIEL & JAMIE 30 SOUTH 5TH STREET PARK RIDGE, NJ 30 SO. FIFTH ST.	07656	285000 195000 480000	1559040	1559040 00 1559040	382200 382200 764400	398280 396360 794640	389760 389760 779520
1201 8 120108	77X144 1.0LT 1SF1G .2545	2	SULLIVAN, THOMAS & LOREN 36 S FIFTH ST PARK RIDGE, NJ 36 SOUTH FIFTH ST	07656	250600 110500 361100	1172853	1172853 00 1172853	287526 287526 575052	299623 298178 597801	293214 293213 586427
1201 9 120109	125X142 1.0LT 1SF1G .4075	2	SZOT, DONNA & FIORENZA, ANTHONY C 38 S 5TH STREET PARK RIDGE, NJ 38 SO FIFTH ST	07656	301800 247600 549400	1784451	1784451 00 1784451	437460 437460 874920	455865 453666 909531	446113 446113 892226
1201 10 120110	149X143 1.0LT 1SF2G .4891	2	MCDERMOTT THOMAS A & CHRISTINE 46 S 5TH ST PARK RIDGE NJ 46 SO FIFTH ST	00672 07656-1920	322300 238100 560400	1820179	1820179 00 1820179	446219 446218 892437	464992 462750 927742	455045 455045 910090
1201 11 120111	150X139 1.0LT 1SF2G .4787	2	FENIELLO, PETER J 50 SOUTH FIFTH ST PARK RIDGE, NJ 50 SO FIFTH ST	00672 07656	319800 191900 511700	1662002	1662002 00 1662002	407442 407441 814883	424583 422536 847119	415501 415500 831001
1201 12 120112	126X136 1.0LT 1SF2G .3934	2	SHAPIRO RONALD A & WISE DINA P 58 SO FIFTH ST PARK RIDGE NJ 58 SO FIFTH ST	07656-1920	298300 167100 465400	1511619	1511619 00 1511619	370575 370575 741150	386166 384303 770469	377905 377905 755810
1201 13 120113	126X136 1.0LT 1SF2G .3934	2	NASELLO, ERIC & ADAMO, NICOLE 55 FOURTH ST PARK RIDGE, NJ 55 FOURTH STREET	07656	298300 107100 405400	1316739	1316739 00 1316739	322800 322800 645600	336381 334758 671139	329185 329185 658370
1201 14 120114	125X139 1.0LT 1SF2G .3989	2	KALINOWSKI, MICHAEL & LAUREN 51 FOURTH STREET PARK RIDGE, NJ 51 FOURTH STREET	07656	299800 103200 403000	1308944	1308944 00 1308944	320889 320889 641778	334389 332777 667166	327236 327236 654472
1201 15 120115	100X141 1.0LT 1SF1G .3237	2	ELMAN MARK & SUSAN 45 FOURTH STREET PARK RIDGE NJ 45 FOURTH STREET	07656-1902	281000 130000 411000	1334928	1334928 00 1334928	327259 327259 654518	341027 339383 680410	333732 333732 667464
1201 16 120116	100X143 1.0LT 1SF1G .3283	2	MATTHEWS GERARD S & GAIL R 41 FOURTH STREET PARK RIDGE NJ 41 FOURTH STREET	02640 07656-1902	282000 152400 434400	1410931	1410931 00 1410931	345891 345891 691782	360444 358705 719149	352733 352733 705466

Block No. Lot No. Qualification Account No.	Land Dimensions Building Description Additional Lots Acreage	Prop. Class	Owner's Name Address City State Property Location	Billing Code Zip Code	Land Improvement Exemption Net Total	2024 Property Tax Special Dist	2024 Total Tax Deduction Net Tax	Amt.Billed 2024 1st Q 2nd Q Total	2nd Half 2024 3rd Q 4th Q Total	Preliminary 2025 Tax 1st Q 2nd Q Total
1201 17 120117	124X150 1SS .4270	2	COOPER, BENJAMIN & KERI 86 FOURTH ST PARK RIDGE, NJ 33 FOURTH STREET	07656	306800 156400 463200	1504474	1504474 00	368823 368823 737646	384340 382488 766828	376119 376118 752237
1201 19 120119	150X150 1.0LT 2SS2G .5165	2	WASSERMAN, CARRIE BROOKE 31 FOURTH ST PARK RIDGE, NJ 31 FOURTH STREET	07656	325400 184300 509700	1655506	1655506 00	376786 376785 753571	451987 449948 901935	413877 413876 827753
1201 20 120120	85X150 1SF1G .2927	2	FELLOWS PAUL & CARLYN P 27 4TH ST PARK RIDGE NJ 27 FOURTH STREET	00660 07656-1902	273300 146000 419300	1361886	1361886 00	333868 333868 667736	347914 346236 694150	340472 340471 680943
1201 21 120121	91X150 1.0LT 2SF1G .3134	2	DOPF EVAN R & JOANNE 23 FOURTH STREET PARK RIDGE NJ 23 FOURTH STREET	07656-1902	278300 139100 417400	1355715	1355715 00	332355 332355 664710	346338 344667 691005	338929 338929 677858
1201 22 120122	125X150 1.0LT 2SF1G .4304	2	CAVIELLO, NICHOLAS & BETHANY 19 FOURTH STREET PARK RIDGE, NJ 19 FOURTH STREET	07656	307500 185900 493400	1602563	1602563 00	392870 392870 785740	409399 407424 816823	400641 400641 801282
1201 23 120123	150X150 1.0LT 1SS2G .5165	2	STRACCO JEFFREY L 15 FOURTH STREET PARK RIDGE NJ 15 FOURTH STREET	00154 07656-1902	325400 158900 484300	1573006	1573006 00	385624 385624 771248	401848 399910 801758	393252 393251 786503
1201 24 120124	100X150 1.0LT 1SF1G .3444	2	WAHDAT, MOHAMMED & QUDSIA 9 FOURTH STREET PARK RIDGE, NJ 9 FOURTH STREET	07656	286000 117000 403000	1308944	1308944 00	320889 320889 641778	334389 332777 667166	327236 327236 654472
1202 1 120201	109X103 1.0LT 1SF1G .2577	2	GILLIES, MICHAEL & ELIZABETH 45 RIDGE AVENUE PARK RIDGE, NJ 45 RIDGE AVE	07656	257900 112200 370100	1202085	1202085 00	294693 294692 589385	307090 305610 612700	300522 300521 601043
1202 2 120202	75X103 1.0LT 1SF1G .1773	2	DI MOTTA, CHARLES & MARY ROBERTA 2 6TH ST PARK RIDGE NJ 2 SIXTH ST	07656-1938	232000 243000 475000	1542800 V1	1542800 -25000 1517800	371969 371969 743938	387881 385981 773862	379450 379450 758900
1202 3 120203	75X103 1.0LT 1SF1G .1773	2	LADEWIG PETER O & EISENHauer LISA D 4 6TH ST PARK RIDGE NJ 4 SIXTH ST	00660 07656-1938	232000 116700 348700	1132578	1132578 00	277653 277652 555305	289334 287939 577273	283145 283144 566289
1202 4 120204	16800 SF 1SF1G .3857	2	SHEEHAN JR, WILLIAM J ETAL 6 SIXTH ST PARK RIDGE, NJ 6 SIXTH ST	07656	296500 98300 394800	1282310	1282310 00	314360 314359 628719	327586 326005 653591	320578 320577 641155
1202 5 120205	75X97 1.0LT 1SF1G .1670	2	MAHAMMAD, ELIYAS & SHAIK, ASMA P 8 SIXTH ST PARK RIDGE, NJ 8 SIXTH ST	07656	229700 106500 336200	1091978	1091978 00	267700 267699 535399	278962 277617 556579	272995 272994 545989
1202 6 120206	100X98 1.0LT 1SF1G .2250	2	MCGUIRE MICHAEL P & PATRICIA A 10 SIXTH ST PARK RIDGE NJ 10 SIXTH ST	00154 07656-1915	256300 111700 368000	1195264	1195264 00	293020 293020 586040	305348 303876 609224	298816 298816 597632
1202 7 120207	100X99 1.0LT 1SF1G .2273	2	SIMPSON ADAM M & LAURA M 12 6TH ST PARK RIDGE NJ 12 SIXTH ST	00660 07656-1938	256800 153400 410200	1332330	1332330 00	326622 326622 653244	340363 338723 679086	333083 333082 666165

5893300

19141439

00

25000

19116439

9314459

9801980

9558221

Block No. Lot No. Qualification Account No.	Land Dimensions Building Description Additional Lots Acreage	Prop. Class	Owner's Name Address City State Property Location	Billing Code Zip Code	Land Improvement Exemption Net Total	2024 Property Tax Special Dist	2024 Total Tax Deduction Net Tax	Amt.Billed 2024 1st Q 2nd Q Total	2nd Half 2024 3rd Q 4th Q Total	Preliminary 2025 Tax 1st Q 2nd Q Total
1202 8 120208	100X100 1.0LT 1SF1G .2296	2	FERNANDEZ, ARTHUR J & KATHRYN 14 SIXTH STREET PARK RIDGE, NJ 14 SIXTH STREET	07656	257500 118600 376100	1221573	1221573 00 1221573	299470 299470 598940	312069 310564 622633	305394 305393 610787
1202 9 120209	79X100 1.0LT 2SF1G .1814	2	GIAMBELLUCA, CHARLES & JILL 16 SIXTH STREET PARK RIDGE, NJ 16 SIXTH STREET	07656	233000 153600 386600	1255677	1255677 00 1255677	307831 307830 615661	320781 319235 640016	313920 313919 627839
1202 10 120210	150X100 1.0LT 2SF2G .3444	2	HUDDLESTON CHARLES & LAURICELA 9 LE ROY PL PARK RIDGE NJ 9 LE ROY PLACE	00672 07656-1937	286000 126800 412800	1340774	1340774 00 1340774	328692 328692 657384	342521 340869 683390	335194 335193 670387
1202 11 120211	142X100 1.0LT 2SF .3260	2	CIAVAGLIA, MATTHEW & ADRIANA 7 LEROY PLACE PARK RIDGE, NJ 7 LE ROY PLACE	07656	281500 431200 712700	2314850	2314850 00 2314850	567488 567487 1134975	591363 588512 1179875	578713 578712 1157425
1202 13.01 120213	127X141 2SF .4111	2	BARGMANN NATHANIEL R 8 LEROY PLACE PARK RIDGE BOR, NJ 8 LEROY PLACE	00000 R20	272300 309800 582100	1890661	1890661 00 1890661	463498 463497 926995	482997 480669 963666	472666 472665 945331
1202 13.02 120213	94X141 2SF .3043	2	LAVALLE, MICHAEL 6 LEROY PL PARK RIDGE, NJ 6 LEROY PLACE	07656 R20	220700 429400 650100	2111525	2111525 00 2111525	517643 517642 1035285	539420 536820 1076240	527882 527881 1055763
1202 14 120214	143X141 1SF1G .4629	2	FINNEY, JONATHAN D ETAL 10 LE ROY PLACE PARK RIDGE, NJ 10 LE ROY PLACE	07656	315800 111800 427600	1388845	1388845 00 1388845	340477 340476 680953	354801 353091 707892	347212 347211 694423
1202 15 120215	71X100 1.0LT 1SF1G .1630	2	WHITE, KEVIN & ENGLISHMEN, ELLEN 11 SIXTH ST PARK RIDGE, NJ 11 SIXTH ST	07656	228700 132700 361400	1173827	1173827 00 1173827	287765 287765 575530	299872 298425 598297	293457 293457 586914
1202 16 120216	75X100 1.0LT 1SF1G .1722	2	SYLVESTER, FRANCES M 9 SIXTH ST PARK RIDGE, NJ 9 SIXTH ST	07656	230900 118700 349600	1135501	1135501 00 1135501	278369 278369 556738	290081 288682 578763	283876 283875 567751
1202 17 120217	L18 150X100 1SF2G .3444	2	RUBENSTEIN MARK & JOANNE D 5 SIXTH ST PARK RIDGE NJ 5 SIXTH ST	00672 07656-1915	286000 222900 508900	1652907	1652907 00 1652907	405212 405212 810424	422260 420223 842483	413227 413227 826454
1202 19 120219	17517 SF 2. LT 2SS2G .4021	2	PEREZ, GREGORY C. & MURPHY, KAREN A. ONE SIXTH STREET PARK RIDGE, NJ 1 SIXTH STREET	07656	300500 296000 596500	1937432	1937432 00 1937432	474964 474963 949927	494946 492559 987505	484358 484358 968716
1202 21 120221	100X125 1.0LT 1SF2G .2870	2	DIMOTTA DOUGLAS 41 RIDGE AVE PARK RIDGE NJ 41 RIDGE AVE	02640 07656-1138	252200 119400 371600	1206957	1206957 00 1206957	295887 295886 591773	308335 306849 615184	301740 301739 603479
1202 22 120222	70X150 1.0LT 2SF1G .2410	2	QIN, LANG 35 RIDGE AVE PARK RIDGE, NJ 35 RIDGE AVENUE	07656	234900 145500 380400	1235539	1235539 00 1235539	302894 302893 605787	315637 314115 629752	308885 308885 617770
1202 23 120223	50X150 1.0LT 2SF1G .1722	2	BASNA ZUHIER & SAOUSAN 33 RIDGE AVE PARK RIDGE NJ 33 RIDGE AVE	00672 07656	207800 128300 336100	1091653	1091653 00 1091653	267620 267620 535240	278879 277534 556413	272914 272913 545827

6452500

20957721

00

00

20957721

10275612

10682109

10478866

Block No. Lot No. Qualification Account No.	Land Dimensions Building Description Additional Lots Acreage	Prop. Class	Owner's Name Address City State Property Location	Billing Code Zip Code	Land Improvement Exemption Net Total	2024 Property Tax Special Dist	2024 Total Tax Deduction Net Tax	Amt.Billed 2024 1st Q 2nd Q Total	2nd Half 2024 3rd Q 4th Q Total	Preliminary 2025 Tax 1st Q 2nd Q Total
1202 24 120224	50X150 1.0LT 1SF .1722	2	TROJAN, CHARLES L ETAL 5 PRINCETON PL WESTWOOD, NJ 31 RIDGE AVE	07675	207800 76500 284300	923406	923406 00	226374 226374 452748	235898 234760 470658	230852 230851 461703
1202 25 120225	100X150 1.0LT 2SF .3444	2	WILKES, BARRY C 20 CEDAR STREET GLEN ROCK, NJ 27 RIDGE AVE	07452 R-20	271700 331200 602900	1958219	1958219 00	480060 480059 960119	500256 497844 998100	489555 489555 979110
1202 26 120226	50X150 1.0LT 1SF .1722	2	AGRO CONSTANCE & CHARLES J 25 RIDGE AVE PARK RIDGE NJ 25 RIDGE AVE	07656-1138	207800 119200 327000	1062096	1062096 00	260374 260374 520748	271328 270020 541348	265524 265524 531048
1202 27 120227	75X150 1.0LT 2SF .2583	2	HOLLINS, JASON C & KARA S 23 RIDGE AVENUE PARK RIDGE, NJ 23 RIDGE AVENUE	07652	238700 258200 496900	1613931	1613931 00	395657 395657 791314	412303 410314 822617	403483 403483 806966
1202 28 120228	75X150 1.0LT 2SF .2583	15F	PASCACK HISTORICAL SOCIETY 19 RIDGE AVE PARK RIDGE NJ 19 RIDGE AVE	07656-1138	*EXEMPT*	00	00 00 00	00 00 00	00 00 00	00 00 00
1202 29 120229	100X150 1.0LT 2SF1G .3444	2	HEYBOER KENNETH & KATHLEEN 17 RIDGE AVE PARK RIDGE NJ 17 RIDGE AVE	00660 07656-1138	271700 196000 467700	1519090	1519090 00	372407 372406 744813	388074 386203 774277	379773 379772 759545
1202 30 120230	50X150 1.0LT 2SF2G .1722	2	MANELLA, TRACY & HERBERT, TESS 13 RIDGE AVE PARK RIDGE, NJ 13 RIDGE AVE	07656	207800 122900 330700	1074114	1074114 00	263320 263320 526640	274398 273076 547474	268529 268528 537057
1202 31 120231	50X150 1.0LT 2SF2G .1722	2	SANET BRIAN & ELAINE 11 RIDGE AVE PARK RIDGE NJ 11 RIDGE AVE	00660 07656-1138	207800 74200 282000	915936	915936 00	224543 224542 449085	233990 232861 466851	228984 228984 457968
1202 32 120232	150X150 1.0LT 2SF1G .5165	15F	CHILDREN'S AID & FAMILY SERV INC 200 ROBIN ROAD PARAMUS N J 124 PASCACK RD	07652	*EXEMPT*	00	00 00 00	00 00 00	00 00 00	00 00 00
1202 33 120233	77X171 1.0LT 2SF1G .3023	2	PINTAK JULIA D 118 PASCACK RD PARK RIDGE NJ 118 PASCACK RD	07656-1918	235600 127900 363500	1180648	1180648 00	289437 289437 578874	301614 300160 601774	295162 295162 590324
1202 34 120234	67X175 2SF .2692	2	O'CONNOR, RAYMOND 114 PASCACK RD PARK RIDGE, NJ 114 PASCACK RD	07656	216500 130500 347000	1127056	1127056 00	276299 276299 552598	287923 286535 574458	281764 281764 563528
1202 36 120236	100X245 .6AC 2SS4G .6000	2	MCMAMARA JOHN M & MARY CHRISTINE 108 PASCACK ROAD PARK RIDGE N J 108 PASCACK RD	00672 07656	293900 326000 619900	2013435	2013435 00	493596 493595 987191	514362 511882 1026244	503359 503359 1006718
1202 37 120237	49X63 1.0LT 1SC .0709	4A	DANICO LLC 104 PASCACK ROAD PARK RIDGE NJ 104 PASCACK RD	05925 07656	196000 177300 373300	1212478	1212478 00	297241 297240 594481	309746 308251 617997	303120 303119 606239
1202 38 120238	16340 SF 2SF .3751	2	GALLAGHER, MARY & FATOVIC, KENNETH 4 W PARK AVE PARK RIDGE, NJ 4 WEST PARK AVE	07656	293800 291800 585600	1902029	1902029 00	466284 466284 932568	485902 483559 969461	475508 475507 951015

5080800

16502438

00

00

16502438

8091179

8411259

8251221

Block No. Lot No. Qualification Account No.	Land Dimensions Building Description Additional Lots Acreage	Prop. Class	Owner's Name Address City State Property Location	Billing Code Zip Code	Land Improvement Exemption Net Total	2024 Property Tax Special Dist	2024 Total Tax Deduction Net Tax	Amt.Billed 2024 1st Q 2nd Q Total	2nd Half 2024 3rd Q 4th Q Total	Preliminary 2025 Tax 1st Q 2nd Q Total
1202 39 120239	100X125 1.0LT 1SF3G .2870	2	HUBBARD, RUSSELL J & LESLIE 8 W PARK AVE PARK RIDGE, NJ 8 WEST PARK AVENUE	07656	271800 129300 401100	1302773	1302773 00 1302773	319376 319376 638752	332813 331208 664021	325694 325693 651387
1202 40 120240	100X125 1.0LT 1SB1G .2870	2	DOUGHERTY ROSE 14 W PARK AVE PARK RIDGE NJ 14 WEST PARK AVE	07656-1916	271800 144300 416100	1351493	1351493 00 1351493	331320 331320 662640	345259 343594 688853	337874 337873 675747
1202 41 120241	75X125 1.0LT 1SF1G .2152	2	COLLINS, MICHAEL S. & JANE 16 W PARK AVE PARK RIDGE NJ 16 WEST PARK AVE	02640 07656-1916	241100 174800 415900	1350843	1350843 00 1350843	331161 331160 662321	345093 343429 688522	337711 337711 675422
1202 42 120242	75X125 1.0LT 1SF1G .2152	2	HELLER MEGAN E 20 W PARK AVE PARK RIDGE NJ 20 WEST PARK AVE	07656-1916	241100 117400 358500	1164408	1164408 00 1164408	285456 285456 570912	297465 296031 593496	291102 291102 582204
1202 43 120243	75X125 1.0LT 1SF .2152	2	DELORENZO, SUSAN G & ROY A 22 W PARK AVE PARK RIDGE, NJ 22 WEST PARK AVE	07656	241100 206000 447100	1452181	1452181 00 1452181	356004 356003 712007	370981 369193 740174	363046 363045 726091
1202 44 120244	75X125 1.0LT 1SF1G .2152	2	ADAY JR, DOUGLAS W & CASEY 26 W PARK AVE PARK RIDGE, NJ 26 WEST PARK AVE	07656	241100 88100 329200	1069242	1069242 00 1069242	262126 262125 524251	273154 271837 544991	267311 267310 534621
1202 45 120245	75X125 1.0LT 1SF .2152	2	HERNANDEZ, DAVID MEDINA ETAL 28 W PARK AVE PARK RIDGE, NJ 28 WEST PARK AVE	07656	241100 80600 321700	1044882	1044882 00 1044882	256154 256154 512308	266930 265644 532574	261221 261220 522441
1202 46 120246	80X124 1.0LT 1SF .2277	2	BUCKINGHAM, WILLIAM D & REBECCA L 32 W PARK AVE PARK RIDGE, NJ 32 WEST PARK AVE	07656	244200 94000 338200	1098474	1098474 00 1098474	269292 269292 538584	280621 279269 559890	274619 274618 549237
1202 47 120247	75X124 1.0LT 1SF .2135	2	VASCO FRANCISCO B & MARIA 36 W PARK AVE PARK RIDGE NJ 36 WEST PARK AVE	07656-1916	241100 174500 415600	1349869	1349869 00 1349869	330922 330921 661843	344844 343182 688026	337468 337467 674935
1202 48 120248	75X123 1.0LT 1SF .2118	2	BYRNE, MICHAEL & COYA, ALEXANDRA M. 38 W PARK AVE PARK RIDGE, NJ 38 WEST PARK AVE	07656	240400 77100 317500	1031240	1031240 00 1031240	252810 252809 505619	263446 262175 525621	257810 257810 515620
1202 49 120249	78X118 1.0LT 1SF1G .2113	2	MARZE JR, JOHN J & CHRISTINE M 42 W PARK AVE PARK RIDGE, NJ 42 WEST PARK AVE	07656 R-20	243900 116900 360800	1171878	1171878 00 1171878	287287 287287 574574	299374 297930 597304	292970 292969 585939
1202 50 120250	102X110 1.0LT 1SF2G .2576	2	PECHO JULIO & EVELYN 46 WEST PARK AVE PARK RIDGE NJ 46 WEST PARK AVE	07656-1916	264500 135200 399700	1298226	1298226 00 1298226	318262 318261 636523	331651 330052 661703	324557 324556 649113
1202 51 120251	104X108 1SF1G .2579	2	KISTLER THOMAS & MARIA 19 S 5TH ST PARK RIDGE NJ 19 SO FIFTH ST	00660 07656-1909	269500 247300 516800	1678566	1678566 00 1678566	411502 411502 823004	428815 426747 855562	419642 419641 839283
1202 52 120252	146X219 1.0LT 1SF1G .7340	2	WHARTON PAUL H. & LAURIE C. 17 SO. FIFTH STREET PARK RIDGE N J 17 SO FIFTH STREET	00660 07656	314300 701700 1016000	3299968	3299968 00 3299968	808990 808990 1617980	843026 838962 1681988	824992 824992 1649984

Block No. Lot No. Qualification Account No.	Land Dimensions Building Description Additional Lots Acreage	Prop. Class	Owner's Name Address City State Property Location	Billing Code Zip Code	Land Improvement Exemption Net Total	2024 Property Tax Special Dist	2024 Total Tax Deduction Net Tax	Amt.Billed 2024 1st Q 2nd Q Total	2nd Half 2024 3rd Q 4th Q Total	Preliminary 2025 Tax 1st Q 2nd Q Total
1202 53 120253	100X195 1.0LT .4477	2	CURTIS, SIMON J & KATHRYN 7 S FIFTH ST PARK RIDGE, NJ 7 SO FIFTH ST	07656	312000 103300 415300	1348894	1348894 00 1348894	330683 330683 661366	344595 342933 687528	337224 337223 674447
1202 54 120254	60X150 1.0LT 1SF2G .2066	2	PATON LEONIE 55 RIDGE AVE PARK RIDGE NJ 55 RIDGE AVE	07656-1139	215200 79000 294200	955562	955562 -50000 905562	221757 221757 443514	231612 230436 462048	226391 226390 452781
1202 55 120255	102X150 1.0LT 1SF1G .3512	2	BERMUDEZ, EMILIO & VIVIANA 51 RIDGE AVE PARK RIDGE, NJ 51 RIDGE AVE	07656	281900 113800 395700	1285234	1285234 00 1285234	315077 315076 630153	328332 326749 655081	321309 321308 642617
1202 56 120256	75X150 1.0LT 2SF2G .2583	2	DESMOND B DAVID & JOAN C 39 RIDGE AVE PARK RIDGE NJ 39 RIDGE AVENUE	07656-1138	238700 182100 420800	1366758	1366758 00 1366758	335062 335062 670124	349159 347475 696634	341690 341689 683379
1202 57 120257	109X104 1SF1G .2602	2	WEBSTER DANIEL JOHN & JUDITH ANN 48 W PARK AVE PARK RIDGE NJ 48 WEST PARK AVENUE	07656-1916	265000 154500 419500	1362536	1362536 00 1362536	334027 334027 668054	348080 346402 694482	340634 340634 681268
1203 1 120301	174X151 1SF2G .6032	2	PERALTA, ROBT & CHMIELEWSKI, VAL 53 WEST PARK AVE PARK RIDGE, NJ 53 WEST PARK AVENUE	07656	327600 174200 501800	1629846	1629846 00 1629846	399559 399558 799117	416369 414360 830729	407462 407461 814923
1203 2 120302	175X150 .6026	2	TERINGO, MARK DAVID & EIBEL, BARBARA 47 WEST PARK AVENUE PARK RIDGE, NJ 47 WEST PARK AVE	07656	327600 354900 682500	2216760	2216760 00 2216760	543441 543441 1086882	566304 563574 1129878	554190 554190 1108380
1203 3 120303	99X133 2SFR2CG .3023	2	KERSNER, MATTHEW ETAL 43 W PARK AVE PARK RIDGE, NJ 43 WEST PARK AVE	07656	269500 437500 707000	2296336	2296336 00 2296336	562949 562949 1125898	586633 583805 1170438	574084 574084 1148168
1203 4 120304	90X129 1.0LT 1SF2G .2665	2	CASEY WILLIAM & CASEY JANET M 33 W PARK AVE PARK RIDGE NJ 33 WEST PARK AVE	01516 07656-1917	266500 128300 394800	1282310	1282310 00 1282310	314360 314359 628719	327586 326005 653591	320578 320577 641155
1203 5 120305	100X128 1.0LT 1SB2G .2938	2	MANCINI BEVERLY R 25 W PARK AVE PARK RIDGE NJ 25 WEST PARK AVE	07656-1917	273500 195500 469000	1523312	1523312 -25000 1498312	367192 367191 734383	382903 381026 763929	374578 374578 749156
1203 6 120306	75X127 1.0LT 1SF1G .2187	2	SACCO KEITH M & DONNA G 21 W PARK AVE PARK RIDGE NJ 21 WEST PARK AVE	00660 07656-1917	242000 123400 365400	1186819	1186819 00 1186819	290950 290950 581900	303191 301728 604919	296705 296705 593410
1203 7 120307	75X126 1.0LT 1SF1G .2169	2	FALAH, MOHAMMED & DEENA 19 W PARK AVE PARK RIDGE, NJ 19 WEST PARK AVE	07656	241500 93100 334600	1086781	1086781 00 1086781	266426 266425 532851	277634 276296 553930	271696 271695 543391
1203 8 120308	75X125 1.0LT 1SF1G .2152	2	BROWN, (TRUSTEES) JUNE & WILLIAM 15 W PARK AVE PARK RIDGE NJ 15 WEST PARK AVE	07656-1917	241100 101300 342400	1112115	1112115 -25000 1087115	266386 266386 532772	277857 276486 554343	271779 271779 543558
1203 9 120309	130X124 1.0LT 1SS2G .3701	2	PATEL, HARSHAL S & PINKY H 9 W PARK AVE PARK RIDGE, NJ 9 WEST PARK AVE	07656	292500 437500 730000	2371040	2371040 00 2371040	581263 581262 1162525	605718 602797 1208515	592760 592760 1185520

6473000

21024303

00

100000

20924303

10258258

10666045

10462153

Block No. Lot No. Qualification Account No.	Land Dimensions Building Description Additional Lots Acreage	Prop. Class	Owner's Name Address City State Property Location	Billing Code Zip Code	Land Improvement Exemption Net Total	2024 Property Tax Special Dist	2024 Total Tax Deduction Net Tax	Amt.Billed 2024 1st Q 2nd Q Total	2nd Half 2024 3rd Q 4th Q Total	Preliminary 2025 Tax 1st Q 2nd Q Total
1203 10 120310	70X123 1.0LT 1SF .1977	2	PATEL, DHARMESH & HENCY 7 WEST PARK AVENUE PARK RIDGE, NJ 7 WEST PARK AVE	07656	223300 180400 403700	1311218	1311218 00	321447 321446 642893	334970 333355 668325	327805 327804 655609
1203 11 120311	75X147 1.0LT 2SF3G .2531	2	DURSO JOSEPH G & LISA M 100 PASCACK ROAD PARK RIDGE N J 100 PASCACK RD	00660 07656	225100 155400 380500	1235864	1235864 00	302974 302973 605947	315720 314197 629917	308966 308966 617932
1203 12 120312	50X184 1.0LT 1SS2G .2112	2	TSO, TONY 96 PASCACK RD PARK RIDGE, NJ 96 PASCACK RD	07656	209800 184100 393900	1279387	1279387 00	313643 313643 627286	326839 325262 652101	319847 319847 639694
1203 13 120313	104X100 1.0LT 2SF2CG .2388	2	ALAVANJA, THOMAS J & JANE 2 FREDERICK CT PARK RIDGE, NJ 2 FREDERICK COURT	07656	201600 456200 657800	2136534	2136534 00	523774 523773 1047547	545810 543177 1088987	534134 534133 1068267
1203 14 120314	50X150 1.0LT 2SF .1722	2	BIANCOROSSO FRANK C & JENNIFER L 146 BENJAMIN MEADOW RD TUXEDO N Y 86 PASCACK RD	00660 10987	196800 144200 341000	1107568	1107568 00	271522 271521 543043	282945 281580 564525	276892 276892 553784
1203 15 120315	130X 90 1.0LT 2SF2G .2686	2	MELILLO THOMAS & WESTRICH LORRAINE 2 JOHNSVALE RD PARK RIDGE NJ 2 JOHNSVALE ROAD	00672 07656-1904	240500 213700 454200	1475242	1475242 00	361657 361657 723314	376872 375056 751928	368811 368810 737621
1203 16 120316	120X110 1.0LT 2SF2G .3030	2	STERNBERG, ALBERT & STEPHANIE 4 JOHNSVALE ROAD PARK RIDGE, NJ 4 JOHNSVALE ROAD	07656	283800 248700 532500	1729560	1729560 00	424004 424003 848007	441842 439711 881553	432390 432390 864780
1203 17 120317	120X110 1.0LT 2SF2G .3030	2	LIO EDWARD WONG & TRANG MINH 6 JOHNSVALE RD PARK RIDGE NJ 6 JOHNSVALE RD	00660 07656-1904	270300 258500 528800	1717542	1717542 00	421057 421057 842114	438772 436656 875428	429386 429385 858771
1203 18 120318	127X111 1.0LT 2SF2G .3236	2	SHNEYDEROV, IGOR 8 JOHNSVALE RD PARK RIDGE NJ 8 JOHNSVALE RD	00672 07656-1904	281000 296700 577700	1876370	1876370 00	459994 459994 919988	479346 477036 956382	469093 469092 938185
1203 19 120319	120X111 1.0LT 2SF2G .3058	2	GLUCKSMAN DAVID J & ROBIN S 10 JOHNSVALE RD PARK RIDGE, N J 10 JOHNSVALE RD	07656	276500 248100 524600	1703901	1703901 00	417713 417713 835426	435287 433188 868475	425976 425975 851951
1203 20 120320	121X112 1.0LT 2SF2G .3111	2	MICHAUD MARK D & SUM IRENE L Y 12 JOHNSVALE RD PARK RIDGE NJ 12 JOHNSVALE RD	00660 07656-1904	277800 250900 528700	1717218	1717218 00	420978 420977 841955	438689 436574 875263	429305 429304 858609
1203 22 120322	100X150 1.0LT 1SF2G .3444	2	GARBACCIO AUGUSTA 62 LEACH AVE PARK RIDGE NJ 62 LEACH AVE	07656-1926	286000 251300 537300	1745150	1745150 00	427826 427825 855651	445825 443674 889499	436288 436287 872575
1203 23 120323	100X150 1.0LT 1SF1G .3444	2	NEWTON KENNETH & MAHER PRISCILLA 51 SO FIFTH ST PARK RIDGE NJ 51 SO FIFTH ST	07656	286000 173800 459800	1493430	1493430 00	366116 366116 732232	381519 379679 761198	373358 373357 746715
1203 24 120324	151X150 1.0LT 1SF2G .5200	2	BARRY WILLIAM J & PATRICIA 45 S 5TH ST PARK RIDGE NJ 45 SO FIFTH ST	07656-1910	325500 150500 476000	1546048	1546048 00	379015 379015 758030	394961 393057 788018	386512 386512 773024

6796500

22075032

00

00

22075032

10823433

11251599

11037517

Block No. Lot No. Qualification Account No.	Land Dimensions Building Description Additional Lots Acreage	Prop. Class	Owner's Name Address City State Property Location	Billing Code Zip Code	Land Improvement Exemption Net Total	2024 Property Tax Special Dist	2024 Total Tax Deduction Net Tax	Amt.Billed 2024 1st Q 2nd Q Total	2nd Half 2024 3rd Q 4th Q Total	Preliminary 2025 Tax 1st Q 2nd Q Total
1203 25	141 X 150 .4855	2	MELORO DANIEL M & DEEN J 37 S 5TH ST PARK RIDGE NJ 37 SO FIFTH ST	07656-1910	327400 472700 800100	2598725	2598725 00	637080 637080	663883 660682	649682 649681
1203 26	136 X 150 .4683	2	PEIRANO, MARK & BARBARA 31 SOUTH FIFTH STREET PARK RIDGE, NJ 31 SO FIFTH ST	07656	315800 240400 556200	1806538	1806538 00	442875 442874	461507 459282	451635 451634
1203 27	42000 SF 2SF2G	2	BIWALD, JAMES & SHANA 42 LAURA LE PARK RIDGE, NJ 42 LAURA LANE	07656	336600 414300 750900	2438923	2438923 00	597905 597904	623059 620055	609731 609731
120327	.9642						2438923	1195809	1243114	1219462
1203 28	115X165 1.0LT 2SF2G	2	SKOLKY NEIL & CARMELA 38 LAURA LANE PARK RIDGE NJ 38 LAURA LANE	00660 07656-1932	313000 284100 597100	1939381	1939381 00	475441 475441	495444 493055	484846 484845
120328	.4356						1939381	950882	988499	969691
1203 29	132X85 2SFR2CG	2	VERGHESE, ARUN & VEENA M 1 FREDERICK COURT PARK RIDGE, NJ 1 FREDERICK COURT	07656	206600 484000 690600	2243069	2243069 00	549891 549890	573025 570263	560768 560767
120329	.2576						2243069	1099781	1143288	1121535
1203 30	90X129 1.0LT 1SF2G	2	HOWELL ROBERT A & MAUREEN E 29 WEST PARK AVE PARK RIDGE N J 29 WEST PARK AVE	00672 07656	266500 128200 394700	1281986	1281986 00	314280 314280	327502 325924	320497 320496
120330	.2665						1281986	628560	653426	640993
1203 31	120X165 1.0LT 2SF2G	2	GORODOKIN VLADIMIR & ELINA (LE) 34 LAURA LN PARK RIDGE NJ 34 LAURA LANE	07656-1932	313500 230200 543700	1765938	1765938 00	432922 432921	451135 448960	441485 441484
120331	.4545						1765938	865843	900095	882969
1203 32	107X170 1.0LT 2SF2G	2	O'BRIEN NANCY G 30 LAURA LN PARK RIDGE NJ 30 LAURA LANE	07656-1932	293500 264300 557800	1811734 W1	1811734 -25000	437899 437898	456585 454352	446684 446683
120332	.4176						1786734	875797	910937	893367
1203 33	105X140 1.0LT 2SF2G	2	MOONEY, ROBERT C & ELAINE 54 LEACH AVE PARK RIDGE NJ 54 LEACH AVENUE	07656-1926	284500 181500 466000	1513568 V1	1513568 -25000	364803 364802	380414 378549	372142 372142
120333	.3375						1488568	729605	758963	744284
1203 34	120X140 1.0LT 2SF2G	2	BASELICE JUDITH G 54 LAURA LN PARK RIDGE NJ 54 LAURA LANE	07656-1932	296500 219600 516100	1676293	1676293 00	410945 410945	428234 426169	419074 419073
120334	.3857						1676293	821890	854403	838147
1203 35	120X140 1.0LT 2SF2G	2	O'KEEFE JAMES J & ELIZABETH A 50 LAURA LN PARK RIDGE NJ 50 LAURA LANE	00660 07656-1932	290300 321200 611500	1986152	1986152 00	486907 486907	507392 504946	496538 496538
120335	.3857						1986152	973814	1012338	993076
1203 36	120X100 1.0LT 1SF2G	2	GRUBE WILLIAM N JR & JUDITH T 46 LAURA LN PARK RIDGE NJ 46 LAURA LANE	00672 07656-1932	268800 212800 481600	1564237	1564237 00	383474 383474	399608 397681	391060 391059
120336	.2755						1564237	766948	797289	782119
1203 37	99X200 1SF2G	2	EATROFF, ROBERT & TRUDY F 29 S 5TH ST PARK RIDGE NJ 29 SO. FIFTH ST	07656-1910	313500 121300 434800	1412230	1412230 00	346210 346209	360776 359035	353058 353057
120337	.4545						1412230	692419	719811	706115
1203 38	100X131 2SF2CG	2	BRATTOLI, MARTA & CORRADO 37 W PARK AVENUE PARK RIDGE, NJ 37 WEST PARK AVE	07656	271500 430500 702000	2280096	2280096 00	558968 558967	582485 579676	570024 570024
120338	.3007						2280096	1117935	1162161	1140048

8103100

26318870

00

50000

26268870

12879192

13389678

13134438

Block No. Lot No. Qualification Account No.	Land Dimensions Building Description Additional Lots Acreage	Prop. Class	Owner's Name Address City State Property Location	Billing Code Zip Code	Land Improvement Exemption Net Total	2024 Property Tax Special Dist	2024 Total Tax Deduction Net Tax	Amt.Billed 2024 1st Q 2nd Q Total	2nd Half 2024 3rd Q 4th Q Total	Preliminary 2025 Tax 1st Q 2nd Q Total
1203 39	102X100 2SFR2CG .2342	2	ZHANG BEN & PING QIAN 4 FREDERICK COURT PARK RIDGE N J 4 FREDERICK COURT	02014 07656 R-20	222500 606700 829200	2693242	2693242 00	660251 660250	688029 684712	673311 673310
1203 40	105X100 2SFR2CG .2410	2	KOLAJ,GEZIM 6 FREDERICK CT PARK RIDGE,NJ 6 FREDERICK COURT	07656 R-20	222500 564100 786600	2554877	2554877 00	626331 626330	652681 649535	638720 638719
1203 41	95X112 2SF2CG .2443	2	KRAMER TIMOTHY CHARLES & ELLEN 8 FREDERICK COURT PARK RIDGE N J 8 FREDERICK COURT	02250 07656 R-20	225800 500500 726300	2359022	2359022 00	578317 578316	602648 599741	589756 589755
1203 42	90X113 2SFR2CG .2335	2	WALDORF, ROBERT & MICHELLE 10 FREDERICK CT PARK RIDGE, NJ 10 FREDERICK COURT	07656 R-20	219300 487000 706300	2294062	2294062 00	562392 562391	586053 583226	573516 573515
1203 43	130X80 2SFR2CG .2388	2	ISAKHANIAN, BAGRAT P & ARI A 12 FREDERICK COURT PARK RIDGE, NJ 12 FREDERICK COURT	00660 07656 R-20	225000 451800 676800	2198246	2198246 00	538902 538902	561575 558867	549562 549561
1203 44	120X117 2SFR2CG .3223	2	GU JIANGTAO 14 FREDERICK COURT PARK RIDGE N J 14 FREDERICK COURT	07656 R-20	241300 560400 801700	2603922	2603922 00	638354 638354	665210 662004	650981 650980
1203 45	94XIRR 2SFR2CG .0000	2	GOMEZ, EDWIN 11 FREDERICK COURT PARK RIDGE, NJ 11 FREDERICK COURT	07656 R-20	224300 443400 667700	2168690	2168690 00	531657 531656	554024 551353	542173 542172
1203 46	81XIRR 2SFR2CG .0000	2	HERRRODER JOHN V & LISA MS 5 FREDERICK COURT PARK RIDGE N J 5 FREDERICK COURT	07656 R-20	227000 383400 610400	1982579	1982579 00	486031 486031	506480 504037	495645 495645
1203 47	118X85 2SFR2CG .2303	2	ROZZI MATTHEW J & LORRAINE 3 FREDERICK COURT PARK RIDGE NJ 3 FREDERICK COURT	07656 R-20	222500 490400 712900	2315499	2315499 00	567647 567647	591529 588676	578875 578875
1204 1 120401	125X160 1.0LT 2SF2G .4591	2	BIONDI, GUY L & ANN M 57 LAURA LANE PARK RIDGE, NJ 57 LAURA LANE	07656	314800 271900 586700	1905602	1905602 00	467160 467160	486814 484468	476401 476400
1204 2 120402	125X160 1.0LT 2SF2G .4591	2	CRISAFULLI,KRISTOPHER J & TARA M 51 LAURA LANE PARK RIDGE, NJ 51 LAURA LANE	07656	314800 188600 503400	1635043	1635043 00	400833 400832	417696 415682	408761 408761
1204 3 120403	125X160 1.0LT 2SF2G .4591	2	STRIZHEVSKY V & PORTNOVA S 45 LAURA LANE PARK RIDGE, NJ 45 LAURA LANE	07656	314800 250600 565400	1836419	1836419 00	450200 450200	469141 466878	459105 459105
1204 4 120404	134X160 1.0LT 2SF2G .4922	2	RUSSELL, JOANNA&KOPSFTIS,DIMITRIOS 39 LAURA LANE PARK RIDGE, NJ 39 LAURA LANE	07656	317500 212100 529600	1720141	1720141 00	421694 421694	439436 437317	430036 430035
1204 5 120405	134X160 1.0LT 2SF2G .4922	2	D'ARRIGO FRANK & LAUREN 31 LAURA LANE PARK RIDGE NJ 31 LAURA LANE	02640 07656-1905	323000 198500 521500	1693832	1693832 00	415245 415244	432715 430628	423458 423458

9224500

29961176

00

00

29961176

14690021

15271155

14980591

Block No. Lot No. Qualification Account No.	Land Dimensions Building Description Additional Lots Acreage	Prop. Class	Owner's Name Address City State Property Location	Billing Code Zip Code	Land Improvement Exemption Net Total	2024 Property Tax Special Dist	2024 Total Tax Deduction Net Tax	Amt.Billed 2024 1st Q 2nd Q Total	2nd Half 2024 3rd Q 4th Q Total	Preliminary 2025 Tax 1st Q 2nd Q Total
1204 6 120406	125X160 1.0LT 2SF2G .4591	2	PRUNK, EMIL & ANNA 23 LAURA LN PARK RIDGE NJ 23 LAURA LANE	07656-1905	314800 208800 523600	1700653	1700653 00 1700653	416917 416916 833833	434457 432363 866820	425164 425163 850327
1204 7 120407	125X160 1.0LT 2SF2G .4591	2	STEFANO, VINCENT & EVELYN 19 LAURA LANE PARK RIDGE, NJ 19 LAURA LANE	07656	314800 207500 522300	1696430	1696430 00 1696430	415882 415881 831763	433379 431288 864667	424108 424107 848215
1204 8 120408	125X160 1.0LT 2SF2G .4591	2	ENTRUP, CHRISTOPHER & JILLIAN 40 LEACH AVE PARK RIDGE, NJ 40 LEACH AVE	07656	309300 329600 638900	2075147	2075147 00 2075147	508725 508724 1017449	530127 527571 1057698	518787 518787 1037574
1205 1 120501	120X100 1.0LT 2SF2G .2755	2	TUNG TSE-MEI 14 LAURA LN PARK RIDGE NJ 14 LAURA LANE	07656-1906	268800 189400 458200	1488234	1488234 00 1488234	364842 364842 729684	380191 378359 758550	372059 372058 744117
1205 2 120502	120X100 1.0LT 2SF2G .2755	2	CAVALIERE RONALD & LINDA 18 LAURA LN PARK RIDGE NJ 18 LAURA LANE	00660 07656-1906	268800 214900 483700	1571058	1571058 00 1571058	385147 385146 770293	401350 399415 800765	392765 392764 785529
1205 3 120503	124X100 1.0LT 2SF2G .2847	2	FRIEDLANDER CHRISTOPHER & DEBORAH 22 LAURA LN PARK RIDGE NJ 22 LAURA LANE	00672 07656-1906	271300 166600 437900	1422299	1422299 00 1422299	348678 348678 697356	363348 361595 724943	355575 355575 711150
1205 4 120504	120X100 1.0LT 2SF2G .2755	2	ORIGONI KEVIN J & JOANNE 50 BRAEMAR DR PARK RIDGE NJ 50 BRAEMAR DR	00660 07656-1901	268800 262900 531700	1726962	1726962 00 1726962	423367 423366 846733	441178 439051 880229	431741 431740 863481
1205 5 120505	120X100 1.0LT 2SF2G .2755	2	BARTOLI ORESTE & ROSEMARIE 54 BRAEMAR DR PARK RIDGE NJ 54 BRAEMAR DR	07656-1901	268800 207600 476400	1547347 v1	1547347 -25000 1522347	373084 373083 746167	389043 387137 776180	380587 380587 761174
1205 6 120506	124X100 1.0LT 2SF2G .2847	2	ANTON THOMAS & FLORENCE M 58 BRAEMAR DR PARK RIDGE NJ 58 BRAEMAR DR	00672 07656-1901	271300 211200 482500	1567160	1567160 00 1567160	384191 384191 768382	400354 398424 798778	391790 391790 783580
1206 1 120601	130X90 1.0LT 2SF2G .2686	2	HAGES JUDY 1 JOHNSVALE RD PARK RIDGE NJ 1 JOHNSVALE ROAD	07656-1903	240500 175500 416000	1351168	1351168 00 1351168	331240 331240 662480	345176 343512 688688	337792 337792 675584
1206 2 120602	116X105 1.0LT 2SF2G .2796	2	MUTHUSAMY, SUMASINI ETAL 3 JOHNSVALE RD PARK RIDGE, NJ 3 JOHNSVALE ROAD	07656	273500 452400 725900	2357723	2357723 00 2357723	577998 577998 1155996	602316 599411 1201727	589431 589431 1178862
1206 3 120603	141X160 2SBRFR3CG .5179	2	SAGANDA DIKRAN & IRMA 5 JOHNSVALE ROAD PARK RIDGE N J 5 JOHNSVALE ROAD	00660 07656	337500 536800 874300	2839726	2839726 00 2839726	696162 696161 1392323	725451 721952 1447403	709932 709931 1419863
1206 4 120604	122X100 1.0LT 2SF2G .2801	2	WILDRICK, DONALD S & HEIDI T 45 BRAEMAR DR PARK RIDGE NJ 45 BRAEMAR DR	07656-1936	270000 174400 444400	1443411	1443411 00 1443411	353854 353853 707707	368741 366963 735704	360853 360853 721706
1206 5 120605	120X100 1.0LT 2SF2G .2755	2	VANDERWEIT MARK & ELAINE F 51 BRAEMAR DR PARK RIDGE NJ 51 BRAEMAR DR	02640 07656-1936	268800 299000 567800	1844214 v1	1844214 -25000 1819214	445861 445861 891722	464882 462610 927492	454804 454803 909607

7583600

24631532

00

50000

24581532

12051888

12529644

12290769

Block No. Lot No. Qualification Account No.	Land Dimensions Building Description Additional Lots Acreage	Prop. Class	Owner's Name Address City State Property Location	Billing Code Zip Code	Land Improvement Exemption Net Total	2024 Property Tax Special Dist	2024 Total Tax Deduction Net Tax	Amt.Billed 2024 1st Q 2nd Q Total	2nd Half 2024 3rd Q 4th Q Total	Preliminary 2025 Tax 1st Q 2nd Q Total
1206 6	149X173 2SFR3CG .5918	2	SCHAUER, GLEN & EVERSON, LISA 26 LEACH AVE PARK RIDGE, NJ 26 LEACH AVE	07656 R-20	327300 531800 859100	2790357	2790357 00	684059 684058	712838 709402	697590 697589
1206 7 120607	73X288 1.0LT 1SF1G .4826	2	RICOTTONE, JOSEPH & DESPINA 70 PASCACK RD PARK RIDGR, NJ 70 PASCACK ROAD	07656	294500 148900 443400	1440163	1440163 00	353058 353057	367911 366137	360041 360041
1206 8 120608	161X295 2SST 1.0903	4A	110 HILTON LLC 91 HARRISON AVENUE MONTCLAIR, NJ 74 PASCACK ROAD	07042	471500 996100 1467600	4766765	4766765 00	1168577 1168576	1217741 1211871	1191692 1191691
1206 9 120609	120X100 2SF2G .2755	2	QUEEN, WILLIAM & MICHAELA 57 BRAEMAR DR PARK RIDGE, NJ 57 BRAEMAR DRIVE	07656	268800 379300 648100	2105029	2105029 00	516050 516050	537761 535168	526258 526257
1301 1 130101	147X118 1.0LT 1SB2G .3982	2	MEYER CHRISTOPHER J & CATHERINE 61 SECOND STREET PARK RIDGE N J 61 SECOND STREET	07656	300800 128600 429400	1394691	1394691 00	341910 341910	356295 354576	348673 348673
1301 2 130102	108X150 1.0LT 1SB1G .3719	2	ORGAN KEVIN & SILVER JOANNA 62 THIRD STREET PARK RIDGE N J 62 THIRD STREET	00660 07656	285800 344700 630500	2047864	2047864 00	502036 502036	523157 520635	511966 511966
1301 3 130103	90X150 1.0LT 1SF1G .3099	2	MINTZ MICHAEL G & DEBORAH A 66 THIRD STREET PARK RIDGE NJ 66 THIRD STREET	00660 07656-2038	277500 94300 371800	1207606	1207606 00	296046 296046	308501 307013	301902 301901
1301 5 130105	100X190 1.0LT 1SB1G .4362	2	PARK JIYUN 70 THIRD STREET PARK RIDGE NJ 70 THIRD STREET	00672 07656-1911	309000 191900 500900	1626923	1626923 00	398842 398842	415622 413617	406731 406731
1301 6 130106	94X193 1.0LT 1SB1G .4165	2	CHIELLINI, PHILIP ETAL 74 SOUTH THIRD STREET PARK RIDGE, NJ 74 THIRD STREET	07656	308300 241900 550200	1787050	1787050 00	438097 438097	456528 454328	446763 446762
1301 7 130107	90X190 1.0LT 1SF1G .3926	2	MAZZARELLA MARY LYNN 80 THIRD STREET PARK RIDGE NJ 80 THIRD STREET	00660 07656-1934	298300 103400 401700	1304722	1304722 00	319854 319854	333310 331704	326181 326180
1301 8 130108	90X190 1.0LT 1SF1G .3926	2	ZEGLA ANDREW K & DE LAURA STACEY L 84 THIRD STREET PARK RIDGE NJ 84 THIRD STREET	00672 07656-2038	298300 276100 574400	1865651	1865651 00	457366 457366	476609 474310	466413 466413
1301 9 130109	100X150 1.0LT 1SB1G .3444	2	LYONS, JAMES 98 FREMONT AVE PARK RIDGE, NJ 98 FREMONT AVE	07656	271700 120100 391800	1272566	1272566 00	311971 311971	325096 323528	318142 318141
1301 10 130110	90X150 1.0LT 1SB1G .3099	2	KATZ HAROLD S 100 FREMONT AVE PARK RIDGE NJ 100 FREMONT AVE	00660 07656-2032	263600 107700 371300	1205982	1205982 00	295648 295648	308086 306600	301496 301495
1301 11 130111	90X150 1.0LT 1SB1G .3099	2	AMITRANO, YOLANDA 104 FREMONT AVE PARK RIDGE, NJ 104 FREMONT AVE	07656	263600 61400 325000	1055600	1055600 00	258782 258781	269669 268368	263900 263900

7965200

25870969

00

00

25870969

12684588

13186381

12935488

Block No. Lot No. Qualification Account No.	Land Dimensions Building Description Additional Lots Acreage	Prop. Class	Owner's Name Address City State Property Location	Billing Code Zip Code	Land Improvement Exemption Net Total	2024 Property Tax Special Dist	2024 Total Tax Deduction Net Tax	Amt.Billed 2024 1st Q 2nd Q Total	2nd Half 2024 3rd Q 4th Q Total	Preliminary 2025 Tax 1st Q 2nd Q Total
1301 12 130112	91X150 1.0LT .3134	2	DISAVINO, LEONARD P & KIMBERLEE A 85 SECOND ST PARK RIDGE, NJ 85 SECOND STREET	07656	266200 163400 429600	1395341	1395341 00	342069 342069 684138	356461 354742 711203	348836 348835 697671
1301 13 130113	90X192 1.0LT 1SB1G .3967	2	HESPE, S. & McDONALD, A. 83 SECOND STREET PARK RIDGE, NJ 83 SECOND STREET	07656	299300 104400 403700	1311218	1311218 00	321447 321446 642893	334970 333355 668325	327805 327804 655609
1301 14 130114	115X199 1.0LT 1SB1G .5254	2	GRUENEIS CLAU E & ANNA E 79 SECOND STREET PARK RIDGE NJ 79 SECOND STREET	07656-1850	325600 139000 464600	1509021	1509021 00	369938 369938 739876	385502 383643 769145	377256 377255 754511
1301 15 130115	110X207 1.0LT 1SB1G .5227	2	FREDA CHRISTOPHER 73 SECOND STREET PARK RIDGE NJ 73 SECOND STREET	07656-1850	325600 179400 505000	1640240	1640240 00	402107 402106 804213	419024 417003 836027	410060 410060 820120
1301 16 130116	110X207 .5AC 1SB1G .5000	2	MALESPINA JOHN J JR & NANCY 69 SECOND STREET PARK RIDGE NJ 69 SECOND STREET	00660 07656-1850	325900 196700 522600	1697405	1697405 00	416121 416120 832241	433627 431537 865164	424352 424351 848703
1301 17 130117	139X121 .3861	2	TURNER STUART & CYNTHIA 95 LEACH AVENUE PARK RIDGE N J 95 LEACH AVE	07656 R-20	315300 538800 854100	2774117	2774117 00	680078 680077 1360155	708689 705273 1413962	693530 693529 1387059
1302 1 130201	100X150 1.0LT 1SF .3444	2	SAVERINO, WILLIAM D & MICHELLE R 107 FREMONT AVENUE PARK RIDGE, NJ 107 FREMONT AVE	07656	271700 87300 359000	1166032	1166032 00	285854 285854 571708	297880 296444 594324	291508 291508 583016
1302 2 130202	125X200 1.0LT 1SF2G .5739	2	MESSANO JR, RICHARD & KATHALYN 103 FREMONT AVE PARK RIDGE, NJ 103 FREMONT AVE	07560	310500 218900 529400	1719491	1719491 00	421535 421535 843070	439270 437151 876421	429873 429873 859746
1302 3 130203	150X150 1.0LT 1SF1G .5165	2	KOEHLER KAREN M & LENT DAVID 97 FREMONT AVE PARK RIDGE NJ 97 FREMONT AVENUE	07656-2007	309100 132900 442000	1435616	1435616 00	351943 351942 703885	366750 364981 731731	358904 358904 717808
1302 4 130204	38000 SF 2.0LT 1SB2G 5 .8724	2	YOU IRIS HAN 96 GLENDALE ROAD PARK RIDGE NJ 96 GLENDALE ROAD	07656-2026	334000 264200 598200	1942954	1942954 00	476317 476317 952634	496356 493964 990320	485739 485738 971477
1302 6 130206	100X126 1.0LT 1SF2G .2893	2	BRAUN GERTRUDE R 100 GLENDALE RD PARK RIDGE N J 100 GLENDALE RD	07656	275300 135400 410700	1333954	1333954 00	327020 327020 654040	340778 339136 679914	333489 333488 666977
1302 7 130207	23000 SF 1SF2G .5280	2	IANORA, DOMINICK & ADRIENNE 108 GLENDALE ROAD PARK RIDGE, NJ 108 GLENDALE ROAD	07656	325700 276100 601800	1954646	1954646 00	479184 479183 958367	499344 496935 996279	488662 488661 977323
1302 8 130208	150X70 1.0LT .2410	2	VINCI GENE M & DONA M 116 GLENDALE RD PARK RIDGE NJ 116 GLENDALE ROAD	01576 07656-2026	247200 147800 395000	1282960 V1	1282960 -25000 1257960	308269 308269 616538	321501 319921 641422	314490 314490 628980
1303 1 130301	120X100 1.0LT 1SF1G .2755	2	CHA, MI HYUN 3 ARROWHEAD RD PARK RIDGE, NJ 3 ARROWHEAD ROAD	07656	268800 117600 386400	1255027	1255027 00	307671 307671 615342	320616 319069 639685	313757 313757 627514

Block No. Lot No. Qualification Account No.	Land Dimensions Building Description Additional Lots Acreage	Prop. Class	Owner's Name Address City State Property Location	Billing Code Zip Code	Land Improvement Exemption Net Total	2024 Property Tax Special Dist	2024 Total Tax Deduction Net Tax	Amt.Billed 2024 1st Q 2nd Q Total	2nd Half 2024 3rd Q 4th Q Total	Preliminary 2025 Tax 1st Q 2nd Q Total
1303 2 130302	78X110 1.0LT 1SF1G .1970	2	MIDURA, DAWID & HO, VICTORIA 101 GLENDALE RD PARK RIDGE, NJ 101 GLENDALE RD	07656	243900 121600 365500	1187144	1187144 00	291030 291029	303274 301811	296786 296786
1303 3 130303	100X110 1.0LT 1SF1G .2525	2	STOWE RICHARD & MARIE 8 LAUREL HILL RD PARK RIDGE NJ 8 LAUREL HILL RD	00660 07656-1830	263000 97000 360000	1169280	1169280 00	286650 286650	298710 297270	292320 292320
1303 4 130304	100X92 1.0LT 1SF1G .2112	2	LONTINE, RICHARD & HELEN 10 LAUREL HILL RD PARK RIDGE BOR, NJ 10 LAUREL HILL RD	07656	252800 93700 346500	1125432 V1	1125432 -25000	269651 269651	281258 279872	275108 275108
1303 5 130305	15800 SF 2SS1G .3627	2	BRUNETTO, MARK & JESSICA 18 LAUREL HILL RD PARK RIDGE, NJ 18 LAUREL HILL RD	07656	290800 145100 435900	1415803	1415803 00	347086 347085	361688 359944	353951 353951
1303 6 130306	100X105 1.0LT 1SF1G .2410	2	DENOBLE PATRICIA & MACDONALD COLIN 9 ARROWHEAD RD PARK RIDGE NJ 9 ARROWHEAD RD	00672 07656-1863	260300 158900 419200	1361562	1361562 00	333788 333788	347831 346155	340391 340390
1303 7 130307	100X102 1.0LT 1SF1G .2342	2	RANDAZZO ELISA 7 ARROWHEAD RD PARK RIDGE NJ 7 ARROWHEAD ROAD	07656-1863	258500 98900 357400	1160835	1160835 00	284580 284580	296553 295122	290209 290209
1304 1 130401	L2 3.1AC 3.1000	15C	PARK RIDGE BOROUGH OF 55 PARK AVE PARK RIDGE NJ LAUREL HILL RD	07656-1252	*EXEMPT*	00	00 00 00	00 00 00	00 00 00	00 00 00
1305 1 130501	60X105 1.0LT 2SS1G .1446	2	ROMANO FRANCE TONIA 87 LEACH AVE PARK RIDGE NJ 87 LEACH AVENUE	07656-1930	212600 84200 296800	964006	964006 00	236327 236327	246270 245082	241002 241001
1305 2 130502	107X150 1.0LT 1SF2G .3685	2	VIGNEAUX JAY & ALISON 62 FOURTH STREET PARK RIDGE NJ 62 FOURTH STREET	00154 07656-2037	292000 229400 521400	1693507	1693507 00	415165 415165	432632 430545	423377 423377
1305 3 130503	100X150 1SF1G .3444	2	MOSS RICHARD & JENNIFER 66 4TH ST PARK RIDGE NJ 66 FOURTH ST	07656-2037	286000 173800 459800	1493430	1493430 00	366116 366116	381519 379679	373358 373357
1305 4 130504	100X150 1.0LT 1SF1G .3444	2	SOUSSA, KENNETH & LAUREN 72 FOURTH STREET PARK RIDGE, NJ 72 FOURTH STREET	07656	286000 656500 942500	3061240	3061240 00	750466 750466	782039 778269	765310 765310
1305 5 130505	125X150 .4AC 1SB2G .4000	2	DE PIERO CRAIG T & DONNA A 76 FOURTH STREET PARK RIDGE NJ 76 FOURTH STREET	00660 07656-2037	307500 238000 545500	1771784	1771784 00	434355 434354	452629 450446	442946 442946
1305 6 130506	196X210 1.0LT 2SF .9449	2	COOPER, BENJAMIN & KERI 86 FOURTH STREET PARK RIDGE, NJ 86 FOURTH STREET	07656	336100 412700 748800	2432102	2432102 00	596232 596232	621317 618321	608026 608025
1305 7 130507	105X100 1.0LT 1SF2G .2410	2	OSBA, ZUHAIR ABU 82 FREMONT AVENUE PARK RIDGE, NJ 82 FREMONT AVE	07656	247200 177900 425100	1380725	1380725 00	338486 338486	352727 351026	345182 345181

Block No. Lot No. Qualification Account No.	Land Dimensions Building Description Additional Lots Acreage	Prop. Class	Owner's Name Address City State Property Location	Billing Code Zip Code	Land Improvement Exemption Net Total	2024 Property Tax Special Dist	2024 Total Tax Deduction Net Tax	Amt.Billed 2024 1st Q 2nd Q Total	2nd Half 2024 3rd Q 4th Q Total	Preliminary 2025 Tax 1st Q 2nd Q Total
1305 8 130508	105X100 1.0LT 1SF1G .2410	2	SWANSON, ERIC & LOFFT, KATHERINE 86 FREMONT AVE PARK RIDGE, NJ 86 FREMONT AVE	07656	247200 90700 337900	1097499	1097499 00 1097499	269053 269053 538106	280373 279020 559393	274375 274375 548750
1305 9 130509	90X150 1.0LT 1SF2G .3099	2	TORSIELLO, MARK 90 FREMONT AVE PARK RIDGE, NJ 90 FREMONT AVE	07656	263600 105100 368700	1197538	1197538 00 1197538	293578 293577 587155	305929 304454 610383	299385 299384 598769
1305 10 130510	148X90 1.0LT 1SF2G .3058	2	DAVIS TERRY W & TERRY L 81 THIRD STREET PARK RIDGE NJ 81 THIRD STREET	07656-2020	276500 159900 436400	1417427	1417427 00 1417427	347484 347483 694967	362103 360357 722460	354357 354357 708714
1305 11 130511	125X150 .4AC 1SC2G .4000	2	GREENBERG, JASON 75 THIRD STREET PARK RIDGE, NJ 75 THIRD STREET	07656	307500 202100 509600	1655181	1655181 00 1655181	405769 405769 811538	422841 420802 843643	413796 413795 827591
1305 12 130512	100X150 1.0LT 1SF .3444	2	SCHWARTZ WILLIAM & BARBARA 71 THIRD STREET PARK RIDGE N J 71 THIRD STREET	00186 07656-2020	286000 161100 447100	1452181	1452181 00 1452181	356004 356003 712007	370981 369193 740174	363046 363045 726091
1305 13 130513	100X150 1.0LT 1SF1G .3444	2	DENICHILO BRIAN & VICTORIA 65 THIRD STREET PARK RIDGE NJ 65 THIRD STREET	08150 07656-1006	286000 323000 609000	1978032	1978032 00 1978032	484917 484916 969833	505318 502881 1008199	494508 494508 989016
1305 14 130514	102X90 1.0LT 1SF2G .2107	2	MACKEY LINDA C 61 THIRD STREET PARK RIDGE NJ 61 THIRD STREET	00660 07656-2020	254300 168500 422800	1373254	1373254 00 1373254	336655 336654 673309	350819 349126 699945	343314 343313 686627
1306 1 130601	3.5AC 3.5000	15C	PARK RIDGE BOROUGH OF 55 PARK AVE PARK RIDGE NJ 85 FREMONT AVE	07656-1252	*EXEMPT*	00	00 00 00	00 00 00	00 00 00	00 00 00
1307 1 130701	135X130 1.0LT 1SF2G .4029	2	ENGELMANN KLAUS J & NANCY E 63 FOURTH STREET PARK RIDGE NJ 63 FOURTH STREET	00154 07656-2003	297300 216600 513900	1669147	1669147 00 1669147	409193 409193 818386	426409 424352 850761	417287 417287 834574
1307 2 130702	150X125 1.0LT 1SF2G .4304	2	CLAESGENS MICHAEL & JANE 62 S 5TH ST PARK RIDGE NJ 62 SO FIFTH ST	07656-2040	310800 127500 438300	1423598	1423598 00 1423598	348997 348996 697993	363680 361925 725605	355900 355899 711799
1307 3 130703	110X113 1.0LT 1SF1G .2854	2	GORDINIER PETER T & JOANNE A 70 SO FIFTH ST PARK RIDGE NJ 70 SO FIFTH ST	00672 07656-1909	277300 110300 387600	1258925	1258925 00 1258925	308627 308626 617253	321611 320061 641672	314732 314731 629463
1307 4 130704	139X132 1.0LT 1SF1G .4212	2	BRYSLAWSKYJ WADEK J & MARILYN 76 FERNALD RD PARK RIDGE NJ 76 FERNALD ROAD	00672 07656-2002	305300 125000 430300	1397614	1397614 00 1397614	342627 342626 685253	357042 355319 712361	349404 349403 698807
1308 2 130802	120X125 1.0LT 1SF1G .3444	2	MANGAM JAMES F & EMILY M 75 FERNALD RD PARK RIDGE NJ 75 FERNALD RD	00660 07656-2042	282800 216300 499100	1621077 V1	1621077 -25000 1596077	391159 391158 782317	407878 405882 813760	399020 399019 798039
1308 3 130803	69X128 1.0LT 2SF .2028	2	CARSTENSEN, EMILY R 74 S FIFTH ST PARK RIDGE, NJ 74 SO FIFTH ST	07656	238000 68600 306600	995837	995837 00 995837	238875 238875 477750	259657 258430 518087	248960 248959 497919

5707300

18537310

00

25000

18512310

9065867

9446443

9256159

Block No. Lot No. Qualification Account No.	Land Dimensions Building Description Additional Lots Acreage	Prop. Class	Owner's Name Address City State Property Location	Billing Code Zip Code	Land Improvement Exemption Net Total	2024 Property Tax Special Dist	2024 Total Tax Deduction Net Tax	Amt.Billed 2024 1st Q 2nd Q Total	2nd Half 2024 3rd Q 4th Q Total	Preliminary 2025 Tax 1st Q 2nd Q Total
1308 4 130804	75X153 1.0LT 1SF1G .2634	2	WYPLER CAROL J 78 S 5TH ST PARK RIDGE NJ 78 SOUTH FIFTH STR	00660 07656-2039	252500 86800 339300	1102046	1102046 00	270168 270168 540336	281534 280176 561710	275512 275511 551023
1308 5 130805	75X128 1.0LT 1SF1G .2204	2	MULLANE MICHAEL & SARAH 109 MILL RD PARK RIDGE NJ 80 SOUTH FIFTH ST	07656-1920	242300 137200 379500	1232616	1232616 00	302177 302177 604354	314890 313372 628262	308154 308154 616308
1308 6 130806	75X240 1.0LT 1SS1G .4132	2	CARRAHER MICHAEL & LYNDA 84 S 5TH ST PARK RIDGE NJ 84 SOUTH FIFTH STR	07656-2039	288100 105500 393600	1278413	1278413 00	313404 313404 626808	326590 325015 651605	319604 319603 639207
1308 7 130807	130X120 1.0LT 2SF2G .3581	2	BEER MELVILLE E & HELYN N 72 FREMONT AVE PARK RIDGE NJ 72 FREMONT AVE	07656-2034	275000 138500 413500	1343048	1343048 00	329250 329249 658499	343102 341447 684549	335762 335762 671524
1308 8 130808	102X120 1.0LT 1SF2G .2810	2	KENT III HOWARD & LUPO AMANDA 78 FREMONT AVE PARK RIDGE, NJ 78 FREMONT AVE	07656	261500 110300 371800	1207606	1207606 00	296046 296046 592092	308501 307013 615514	301902 301901 603803
1308 9 130809	93X120 1.0LT 1SF1G .2562	2	NAPOLITANO ALBERT M & GINA 81 FOURTH STREET PARK RIDGE NJ 81 FOURTH STREET	00672 07656-2045	263500 118300 381800	1240086	1240086 00	304009 304008 608017	316799 315270 632069	310022 310021 620043
1309 1 130901	191X155 2SST .6796	2	RAMAN CYNTHIA L 4 WORTENDYKE ROAD PARK RIDGE N J 4 WORTENDYKE RD	07656	313000 598000 911000	2958928	2958928 00	725384 725384 1450768	755902 752258 1508160	739732 739732 1479464
1309 2 130902	98X127 1.0LT 1SF1G .2857	2	COLLAZO GLENN N & LUANNE 12 WORTENDYKE RD PARK RIDGE NJ 12 WORTENDYKE RD	07656-2046	271500 231100 502600	1632445	1632445 00	400196 400195 800391	417032 415022 832054	408112 408111 816223
1309 3 130903	149X118 1.0LT 1SF1G .4036	2	PAGAN, LEO & MARRA, MELODY-ANNE 74 GLENDALE RD PARK RIDGE, NJ 74 GLENDALE RD	07656	301000 149200 450200	1462250	1462250 00	358472 358472 716944	373553 371753 745306	365563 365562 731125
1309 4 130904	177X191 .7761	2	DROP, ERIC & UNN HEIDI AASE EGGEN 75 FREMONT AVE PARK RIDGE, NJ 75 FREMONT AVE	07656 R-20	314800 495200 810000	2630880	2630880 00	644963 644962 1289925	672098 668857 1340955	657720 657720 1315440
1310 1 131001	22800 SF .5234	15C	PARK RIDGE BOROUGH OF 55 PARK AVE PARK RIDGE NJ BEAR BROOK RD	07656-1252	*EXEMPT*	00	00 00 00	00 00 00	00 00 00	00 00 00
1310 2 131002	100X140 1.0LT 2SF1G .3214	2	METZDORF ROBERT C & JANET BERTUZZI- 69 GLENDALE RD PARK RIDGE NJ 69 GLENDALE RD	00660 07656-2011	280300 174600 454900	1477515	1477515 00	362215 362214 724429	377453 375633 753086	369379 369379 738758
1310 3 131003	100X166 1.0LT 2S3CG .3811	2	MECCA PEGGY ANN 65 GLENDALE RD PARK RIDGE NJ 65 GLENDALE RD	00660 07656-2011	295300 499700 795000	2582160	2582160 00	633019 633019 1266038	659651 656471 1316122	645540 645540 1291080
1310 4 131004	100X154 1.0LT 1SS1G .3535	2	DOHERTY, JOHN & JENNIFER A 61 GLENDALE RD PARK RIDGE, NJ 61 GLENDALE RD	07656	288500 676100 964600	3133021	3133021 00	768063 768063 1536126	800377 796518 1596895	783256 783255 1566511

7167800

23281014

00

00

23281014

11414727

11866287

11640509

Block No. Lot No. Qualification Account No.	Land Dimensions Building Description Additional Lots Acreage	Prop. Class	Owner's Name Address City State Property Location	Billing Code Zip Code	Land Improvement Exemption Net Total	2024 Property Tax Special Dist	2024 Total Tax Deduction Net Tax	Amt.Billed 2024 1st Q 2nd Q Total	2nd Half 2024 3rd Q 4th Q Total	Preliminary 2025 Tax 1st Q 2nd Q Total
1310 5 131005	24550 SF 1SF2G .5636	2	STRAUSS DAVID 53 GLENDALE RD PARK RIDGE NJ 53 GLENDALE ROAD	07656-2011	326600 74700 401300	1303422	1303422 00	319536 319535 639071	332979 331372 664351	325856 325855 651711
1310 6 131006	30000 SF .6887	2	ERICA SCHIFFMAN 2012 GIFTING TRUST 241 ALPINE DR PARAMUS, NJ 14 BEAR BROOK ROAD	07652	329700 208700 538400	1748723	1748723 00	428701 428701 857402	446738 444583 891321	437181 437181 874362
1310 7 131007	100X162 1.0LT 2SF2G .3719	2	MONTILLA-GARCIA, PAOLA 18 BEAR BROOK ROAD PARK RIDGE, NJ 18 BEAR BROOK ROAD	07656	293000 299900 592900	1925739	1925739 00	472097 472097 944194	491959 489586 981545	481435 481435 962870
1310 8 131008	150X148 1.0LT 1SS .5096	2	MECCA, PEGGY ANN 22 BEAR BROOK ROAD PARK RIDGE, NJ 22 BEAR BROOK RD	07656	325300 86000 411300	1335902	1335902 00	327498 327498 654996	341276 339630 680906	333976 333975 667951
1311 1 131101	125X165 1.0LT 1SB .4735	2	SCULLY WILLIAM P & KATHLEEN J FLOOD- 61 S 5TH ST 00660 PARK RIDGE NJ 61 SO FIFTH ST	07656-2022	318500 282500 601000	1952048	1952048 00	478547 478546 957093	498680 496275 994955	488012 488012 976024
1311 2 131102	150X180 1.0LT 2SF2G .6198	2	STORELLI, MICHAEL 55 LEACH AVENUE PARK RIDGE, NJ 55 LEACH AVENUE	07656	327700 264600 592300	1923790	1923790 00	471619 471619 943238	491461 489091 980552	480948 480947 961895
1311 3 131103	132X155 1.0LT 2SS2G .4697	2	ECKERT, MATTHEW R & REGULA, JENNA C 42 FREMONT AVENUE PARK RIDGE, NJ 42 FREMONT AVENUE	07656	301600 94600 396200	1286858	1286858 00	315475 315474 630949	328747 327162 655909	321715 321714 643429
1311 4 131104	76X135 1.0LT 1SF .2355	2	JOBSON, JAMES & CATHERINE 32 FREMONT AVENUE PARK RIDGE, NJ 32 FREMONT AVE	07656	245800 155200 401000	1302448	1302448 00	319297 319296 638593	332730 331125 663855	325612 325612 651224
1311 5 131105	88X135 1.0LT 1SF2G .2727	2	YACKNOWITZ, CATHERINE N 36 FREMONT AVE PARK RIDGE, NJ 36 FREMONT AVE	07656	254800 130700 385500	1252104	1252104 00	306955 306954 613909	319869 318326 638195	313026 313026 626052
1311 6 131106	134 X 217 .0LT 2SF2G .6675	2	SAXENIAN, STEPHEN J & MARGARET 46 FREMONT AVENUE PARK RIDGE, NJ 46 FREMONT AVE	07656	313600 554100 867700	2818290	2818290 00	690907 690906 1381813	719974 716503 1436477	704573 704572 1409145
1311 7 131107	229X100 1.0LT 1SF2G .5257	2	FREMONT ASSOCIATES LLC 60 FREMONT AVE PARK RIDGE, NJ 60 FREMONT AVE	07656	314900 145900 460800	1496678 v1	1496678 -25000 1471678	360662 360662 721324	376099 374255 750354	367920 367919 735839
1311 8 131108	100X110 1.0LT 1SF .2525	2	REBELS, DAVID A & ALISON 85 S FIFTH ST PARK RIDGE, NJ 85 SO FIFTH ST	07656	249900 117600 367500	1193640	1193640 00	292622 292622 585244	304933 303463 608396	298410 298410 596820
1311 9 131109	113X100 1.0LT 1SF2G .2594	2	ARONOWITZ NORMAN L & MICHELLE M 81 SOUTH FIFTH ST 00660 PARK RIDGE NJ 81 SOUTH FIFTH ST	07656-2022	264800 325200 590000	1916320	1916320 00	469788 469787 939575	489553 487192 976745	479080 479080 958160
1311 10 131110	47X125 1.0LT 2SF1G .1349	2	SHIFRIS, CAROLYN & PERMENTER, DAN 77 S FIFTH ST PARK RIDGE, NJ 77 SO FIFTH ST	07656	212400 202700 415100	1348245	1348245 00	330524 330523 661047	344429 342769 687198	337062 337061 674123

7021000

22804207

00

25000

22779207

11168448

11610759

11389605

Block No. Lot No. Qualification Account No.	Land Dimensions Building Description Additional Lots Acreage	Prop. Class	Owner's Name Address City State Property Location	Billing Code Zip Code	Land Improvement Exemption Net Total	2024 Property Tax Special Dist	2024 Total Tax Deduction Net Tax	Amt.Billed 2024 1st Q 2nd Q Total	2nd Half 2024 3rd Q 4th Q Total	Preliminary 2025 Tax 1st Q 2nd Q Total
1311 11 131111	1.1 AC 1SF2G 1.1000	2	HETZLER, CAMERON & ANAH KIM 75 S FIFTH ST PARK RIDGE, NJ 75 SOUTH FIFTH ST	07656	337600 269600 607200	1972186	1972186 00	483483 483483 966966	503824 501396 1005220	493047 493046 986093
1311 12 131112	50X125 1.0LT 1SF .1435	2	SMITH, CHARLES F & FRANCES A 73 SOUTH FIFTH STREET PARK RIDGE, NJ 73 SO FIFTH ST	07656	212400 81400 293800	954262	954262 00	233939 233938 467877	243781 242604 486385	238566 238565 477131
1311 13 131113	102X165 1.0LT 1SF1G .3864	2	DI GAETANO, PHILIP & KELLY 69 SOUTH FIFTH STREET PARK RIDGE, NJ 69 SO. FIFTH STREET	07656	296500 110400 406900	1321611	1321611 00	323995 323994 647989	337625 335997 673622	330403 330403 660806
1311 14 131114	125X165 1.0LT 1SF1G .4735	2	DONNELLY, KEITH & MELISSA 67 SOUTH FIFTH STREET PARK RIDGE, NJ 67 SO FIFTH ST	07656	318500 182400 500900	1626923	1626923 00	398842 398842 797684	415622 413617 829239	406731 406731 813462
1311 15 131115	187X187 1.0LT 1SF1G .8028	2	NOLAN, CHRIS 57 LEACH AVE PARK RIDGE, NJ 57 LEACH AVENUE	07656	330700 537900 868600	2821213	2821213 00	691623 691623 1383246	720721 717246 1437967	705304 705303 1410607
1311 16 131116	101X140 1.0LT 1SF2G .3246	2	WINTER-ROACH SHAWN A 51 LEACH AVE PARK RIDGE NJ 51 LEACH AVE	00660 07656-1908	277000 172600 449600	1460301	1460301 00	357994 357994 715988	373056 371257 744313	365076 365075 730151
1311 17 131117	.345AC 1.0LT 1SF1G .3450	2	KEITH ADAM & DONNA A 66 ANN TER PARK RIDGE NJ 66 ANN TERRACE	07656-2044	286300 191400 477700	1551570	1551570 00	380369 380369 760738	396371 394461 790832	387893 387892 775785
1311 18 131118	114X126 1.0LT 1SF1G .3298	2	ZITOMER, MAX & RACHEL 70 ANN TERR PARK RIDGE, NJ 70 ANN TERRACE	07656	293800 245000 538800	1750022	1750022 00	429020 429019 858039	447070 444913 891983	437506 437505 875011
1311 19 131119	116X125 1.0LT 1SF2G .3329	2	ATTONG JOHN & LILLIAN 74 ANN TER PARK RIDGE NJ 74 ANN TERRACE	07656-2044	283300 186100 469400	1524611	1524611 00	373760 373760 747520	389485 387606 777091	381153 381153 762306
1311 20 131120	87X100 1.0LT 1SF2G .1997	2	DELUCCA NICHOLAS & ARLENE 78 ANN TER PARK RIDGE NJ 78 ANN TERRACE	07656-2044	278000 182100 460100	1494405 v1	1494405 -25000	360105 360105 720210	375518 373677 749195	367352 367351 734703
1311 21 131121	115X111 1.0LT 1SF2G .2930	2	RUSSO, STEPHEN M. & THERESA M. 82 ANN TER PARK RIDGE NJ 82 ANN TERRACE	00660 07656-2044	277300 239500 516800	1678566	1678566 00	411502 411502 823004	428815 426747 855562	419642 419641 839283
1311 22 131122	125X110 1.0LT 1SF2G .3157	2	HARRIS, JOSEPH T & BRIGITTE A 86 ANN TERRACE PARK RIDGE, NJ 86 ANN TERRACE	07656	280300 127500 407800	1324534	1324534 00	324711 324711 649422	338372 336740 675112	331134 331133 662267
1311 23 131123	157 X 217 1SF1G .7821	2	DOLINSKY II, RICHARD E 44 FREMONT AVENUE PARK RIDGE, NJ 44 FREMONT AVE	07656	312200 326700 638900	2075147	2075147 00	508725 508724 1017449	530127 527571 1057698	518787 518787 1037574
1312 1 131201	93X99 1.0LT 2SS1G .2114	2	WALDER TODD & JULIE 65 FREMONT AVE PARK RIDGE NJ 65 FREMONT AVE	00154 07656-2006	240100 99200 339300	1102046	1102046 00	270168 270168 540336	281534 280176 561710	275512 275511 551023

6975800

22657397

00

25000

22632397

11096468

11535929

11316202

Block No. Lot No. Qualification Account No.	Land Dimensions Building Description Additional Lots Acreage	Prop. Class	Owner's Name Address City State Property Location	Billing Code Zip Code	Land Improvement Exemption Net Total	2024 Property Tax Special Dist	2024 Total Tax Deduction Net Tax	Amt.Billed 2024 1st Q 2nd Q Total	2nd Half 2024 3rd Q 4th Q Total	Preliminary 2025 Tax 1st Q 2nd Q Total
1312 2 131202	100X176 1.0LT 1SF1G .4040	2	LEBSON, JUDITH F TRSTES/ETAL 72 DOWNEY DRIVE TENAFLY, NJ 61 FREMONT AVE	07670	286000 110600 396600	1288157	1288157 00	315793 315793 631586	329079 327492 656571	322040 322039 644079
1312 3 131203	100X142 1.0LT 1SF2G .3260	2	CASTILLO SERGIO & MARCELA 55 FREMONT AVE PARK RIDGE NJ 55 FREMONT AVE	07656-2006	267400 159700 427100	1387221	1387221 00	340079 340078 680157	354386 352678 707064	346806 346805 693611
1312 4 131204	100X142 1.0LT 1SF .3260	2	SHEEHY SUSAN B 51 FREMONT AVE PARK RIDGE NJ 51 FREMONT AVE	00660 07656-2006	267400 80200 347600	1129005	1129005 00	276777 276776 553553	288421 287031 575452	282252 282251 564503
1312 5 131205	127X142 1.0LT 1SF1G .4140	2	MODERY KEITH & WILLIAM & AUDREY 47 FREMONT AVE PARK RIDGE NJ 47 FREMONT AVE	07656	268900 59500 328400	1066643	1066643 00	261489 261488 522977	272490 271176 543666	266661 266661 533322
1312 6 131206	42000 1SF1G 42000.0000	2	LAVIN, JAMES & JENNIFER 14 LEACHS LANE PARK RIDGE NJ 14 LEACHS LANE	00660 07656-2016	336700 102400 439100	1426197	1426197 00	349634 349633 699267	364343 362587 726930	356550 356549 713099
1312 8 131208	120X200 1.0LT 1SF2G .5510	2	MORGEN FRANK J & EDITH 60 GLENDALE RD PARK RIDGE NJ 60 GLENDALE ROAD	07656-2028	326300 108600 434900	1412555 V1	1412555 -25000	340040 340039 680079	354608 352868 707476	346889 346889 693778
1312 9 131209	158X100 1.0LT 1SF1G .3627	2	DRATCH, ADAM & ALLISON 64 GLENDALE RD PARK RIDGE, NJ 64 GLENDALE RD	07656	305500 287100 592600	1924765	1924765 00	471858 471858 943716	491710 489339 981049	481192 481191 962383
1312 10 131210	75X95 1.0LT 1SF1G .1636	2	MCDARBY IRMA C 5 WORTENDUKE ROAD PARK RIDGE NJ 5 WORTENDYKE ROAD	07656	229000 205100 434100	1409957 W1	1409957 -25000	339403 339402 678805	353944 352208 706152	346240 346239 692479
1313 1 131301	90X124 1.0LT 2SS .2562	2	GORE, ARIEL & COPPERNOLL, DUSTIN 4 ORCHARD ROAD PARK RIDGE, NJ 4 ORCHARD ROAD	07656 R-20	245600 242100 487700	1584050	1584050 00	388332 388331 776663	404669 402718 807387	396013 396012 792025
1313 2 131302	L9 75X190 2.0LT 1SF1G .3271	2	MALGIERI, THOMAS & QUITO, VANESSA 6 ORCHARD RD PARK RIDGE, NJ 6 ORCHARD ROAD	07656	251800 93900 345700	1122834	1122834 00	275264 275264 550528	286844 285462 572306	280709 280708 561417
1313 3 131303	75X106 1.0LT 1SF1G .1825	2	DELL'ARMO ANGELO & BARBARA A 10 ORCHARD RD PARK RIDGE NJ 10 ORCHARD RD	07656-2041	233500 133700 367200	1192666	1192666 00	292383 292383 584766	304684 303216 607900	298167 298166 596333
1313 4 131304	100X160 1.0LT 2SF .3673	2	CACACE DOROTHY M 12 ORCHARD RD PARK RIDGE NJ 12 ORCHARD ROAD	07656-2041	291800 112500 404300	1313166	1313166 00	321924 321924 643848	335468 333850 669318	328292 328291 656583
1313 5 131305	107X116 1.0LT 2SF1G .2849	2	TUDISCO, SUSAN 34 GLENDALE RD PARK RIDGE, NJ 34 GLENDALE RD	07656	271300 146500 417800	1357014	1357014 00	332674 332673 665347	346670 344997 691667	339254 339253 678507
1313 6 131306	100X140 1.0LT 1SF2G .3214	2	YANNI, BRENDA A (LE) 38 GLENDALE RD PARK RIDGE NJ 38 GLENDALE ROAD	07656-2029	280300 97000 377300	1225470	1225470 00	300426 300425 600851	313065 311554 624619	306368 306367 612735

5800400

18839700

00

50000

18789700

9212143

9577557

9394854

Block No. Lot No. Qualification Account No.	Land Dimensions Building Description Additional Lots Acreage	Prop. Class	Owner's Name Address City State Property Location	Billing Code Zip Code	Land Improvement Exemption Net Total	2024 Property Tax Special Dist	2024 Total Tax Deduction Net Tax	Amt.Billed 2024 1st Q 2nd Q Total	2nd Half 2024 3rd Q 4th Q Total	Preliminary 2025 Tax 1st Q 2nd Q Total
1313 7 131307	180X146 1.0LT 1SF1G .6033	2	GRIFFIN BRIAN & GEORGENE 44 GLENDALE RD PARK RIDGE NJ 44 GLENDALE RD	07656-2029	327600 143200 470800	1529158	1529158 00	374875 374874	390647 388762	382290 382289
1313 8 131308	200X141 1.0LT 1SF2G .6474	2	DUERR RALPH G JR & DONNA M 11 LEACHS LANE PARK RIDGE NJ 11 LEACHS LANE	00660 07656-2015	328700 133400 462100	1500901	1500901 00	367948 367947	383427 381579	375226 375225
1314 1 131401	1AC 2SF2G 1.0000	2	DE NONNO CARL J & DOROTHY P 27 GLENDALE ROAD PARK RIDGE NJ 27 GLENDALE RD	00660 07656-2010	303800 230500 534300	1735406	1735406 00	425437 425436	443336 441197	433852 433851
1314 2 131402	79X159 1.0LT 2SF1G .2884	2	GOLIA,SAMANTHA & KOLENOVIC,RAYAN 21 GLENDALE RD PARK RIDGE, NJ 21 GLENDALE RD	07656	272000 81400 353400	1147843	1147843 00	281395 281395	293234 291819	286961 286961
1314 3 131403	175X131 1.0LT 1SF2G .5263	2	CHIN, KEVIN M & PATRICIA ELISABETH 11 GLENDALE RD PARK RIDGE, NJ 11 GLENDALE RD	07656	325700 509300 835000	2712080	2712080 00	664869 664869	692841 689501	678020 678020
1314 4 131404	171X105 1.0LT 2SF1G .4122	2	MARKMAN, JASON M & ELINA R 1 GLENDALE RD PARK RIDGE, NJ 1 GLENDALE RD	07656	320500 261600 582100	1890661	1890661 00	463498 463497	482997 480669	472666 472665
1314 5 131405	1AC 1.0000	2	REILLY, SEAN M & PACHKAWDE, PRIYA 29 GLENDALE RD PARK RIDGE, NJ 29 GLENDALE RD	07656 R-20	337500 522300 859800	2792630	2792630 00	684616 684616	713419 709979	698158 698157
1315 1 131501	4.6AC 1SB 4.6000	15B	OUR LADY OF MERCY FREMONT AVE PARK RIDGE NJ FREMONT AVE	07656	*EXEMPT*	00	00 00 00	00 00 00	00 00 00	00 00 00
1315 1.X 131501	2.0AC 2SB 2.0000	15D	OUR LADY OF MERCY PASCACK RD PARK RIDGE NJ PASCACK RD	07656	*EXEMPT*	00	00 00 00	00 00 00	00 00 00	00 00 00
1315 1.XX 131501	2.0AC 2SS 2.0000	15D	OUR LADY OF MERCY PASCACK RD PARK RIDGE NJ PASCACK RD	07656	*EXEMPT*	00	00 00 00	00 00 00	00 00 00	00 00 00
1315 2 131502	172X130 2SFR1FAM .5133	2	GRAHAM, JAMES ALLEN 21 LEACH AVENUE PARK RIDGE, NJ 21 LEACH AVE	07656	290000 436800 726800	2360646	2360646 00	578715 578714	603063 600154	590162 590161
1315 3 131503	228X141 1.0AC 2SS2G 1.0000	15D	OUR LADY OF MERCY 2 FREMONT AVE PARK RIDGE NJ 2 FREMONT AVENUE	07656-2036	*EXEMPT*	00	00 00 00	00 00 00	00 00 00	00 00 00
1315 4 131504	110X225 1.0LT 1SF2G .5682	2	SERHAT, ALLEN & JOHANNA 77 ANN TERRACE PARK RIDGE, NJ 77 ANN TERRACE	07656	325900 122900 448800	1457702	1457702 00	357357 357357	372392 370596	364426 364425
1315 5 131505	150X100 1.0LT 1SF2G .3444	2	YARENIS JOHN & LISA 73 ANN TERRACE PARK RIDGE N J 73 ANN TERRACE	07656-2043	297800 314300 612100	1988101	1988101 00	487385 487385	507890 505441	497026 497025

5885200

19115128

00

00

19115128

9372185

9742943

9557566

Block No. Lot No. Qualification Account No.	Land Dimensions Building Description Additional Lots Acreage	Prop. Class	Owner's Name Address City State Property Location	Billing Code Zip Code	Land Improvement Exemption Net Total	2024 Property Tax Special Dist	2024 Total Tax Deduction Net Tax	Amt.Billed 2024 1st Q 2nd Q Total	2nd Half 2024 3rd Q 4th Q Total	Preliminary 2025 Tax 1st Q 2nd Q Total
1315 6 131506	110X194 1.0LT 1SF2G .4899	2	MORAITES WILLIAM N & CARRIE 69 ANN TERRACE PARK RIDGE NJ 69 ANN TERRACE	00660 07656-2043	315500 169500 485000	1575280	1575280 00 1575280	386182 386181 772363	402429 400488 802917	393820 393820 787640
1315 7 131507	121X150 1.0LT 1SF2G .4167	2	PATEL BRIJESH & TEJAL 65 ANN TER PARK RIDGE NJ 65 ANN TERRACE	00660 07656-2043	327700 302700 630400	2047539	2047539 00 2047539	501956 501956 1003912	523075 520552 1043627	511885 511885 1023770
1315 8 131508	125X105 1.0LT 1SF2G .3013	2	NAPOLETANO, JOSEPH & CHERYL 43 LEACH AVE PARK RIDGE, NJ 43 LEACH AVENUE	07656	285300 170400 455700	1480114	1480114 00 1480114	362852 362851 725703	378117 376294 754411	370029 370028 740057
1315 9 131509	140X150 1.0LT 2SF2G .4821	2	TELLADO, WILLIAM & JOHANNA 37 LEACH AVENUE PARK RIDGE, NJ 37 LEACH AVENUE	07656	325100 198200 523300	1699678	1699678 00 1699678	416678 416678 833356	434208 432114 866322	424920 424919 849839
1315 10 131510	26830 SF .6159	2	DIGREGORIO GEORGE & MARGARET 29 LEACH AVE PARK RIDGE NJ 29 LEACH AVENUE	07656-1907	327900 285300 613200	1991674	1991674 00 1991674	488261 488260 976521	508803 506350 1015153	497919 497918 995837
1315 11 131511	97 X 218 .4854	2	WOOD JAMES W & JOANN M 27 LEACH AVE PARK RIDGE NJ 27 LEACH AVENUE	02640 07656-1907	309800 409000 718800	2334662	2334662 00 2334662	572345 572344 1144689	596425 593548 1189973	583666 583665 1167331
1315 12 131512	112 X 168 .4320	2	FRANCICA JR, ANTHONY J & CHRISTINA 25 LEACH AVE PARK RIDGE, NJ 25 LEACH AVE	07656	321000 368600 689600	2239821	2239821 00 2239821	549094 549094 1098188	572196 569437 1141633	559956 559955 1119911
1315 13 131513	123 X 125 2S1FAM .3530	2	REED, BRYAN & ROSHINI 23 LEACH AVE PARK RIDGE, NJ 23 LEACH AVE	07656	310500 403400 713900	2318747	2318747 00 2318747	568443 568443 1136886	592359 589502 1181861	579687 579687 1159374
1316 1 131601	98X116 1.0LT 2SS1G .2610	2	MC CABE, STEPHEN & KATHLEEN T 33 FREMONT AVE PARK RIDGE NJ 33 FREMONT AVE	07656-2005	252000 148500 400500	1300824	1300824 V1 -25000 1275824	312649 312648 625297	326065 324462 650527	318956 318956 637912
1316 2 131602	136X116 1.0LT 1SF1G .3622	2	CIRAVOLO, JOHN & DIANE 133 LINDEN AVE GLEN RIDGE, NJ 29 FREMONT AVE	07028	278100 113000 391100	1270293	1270293 00 1270293	311414 311413 622827	324515 322951 647466	317574 317573 635147
1316 3 131603	100X126 1.0LT 1SF2G .2893	2	CANALES, EDWIN 23 FREMONT AVE PARK RIDGE, NJ 23 FREMONT AVENUE	07656	252900 158400 411300	1335902	1335902 00 1335902	327498 327498 654996	341276 339630 680906	333976 333975 667951
1316 4 131604	100X110 1.0LT 1SF2G .2525	2	RODRIGUEZ JOSE & SUSAN M 4 GERARD COURT PARK RIDGE N J 4 GERARD COURT	00660 07656	266500 148800 415300	1348894	1348894 00 1348894	330683 330683 661366	344595 342933 687528	337224 337223 674447
1316 5 131605	58X125 1.0LT 1SF2G .1664	2	CYPRESS VIEW ASSOCIATES II LLC 4 KING ROAD PARK RIDGE, NJ 6 GERARD COURT	07656	266500 138300 404800	1314790	1314790 00 1314790	322322 322322 644644	335883 334263 670146	328698 328697 657395
1316 6 131606	62X100 1.0LT 1SF2G .1423	2	SAPPAH JUDITH & TRISTRAM WILLIAM 5 GERARD COURT PARK RIDGE NJ 5 GERARD COURT	07656-2008	269000 138500 407500	1323560	1323560 00 1323560	324472 324472 648944	338123 336493 674616	330890 330890 661780

7260400

23581778

00

25000

23556778

11549692

12007086

11778391

Block No. Lot No. Qualification Account No.	Land Dimensions Building Description Additional Lots Acreage	Prop. Class	Owner's Name Address City State Property Location	Billing Code Zip Code	Land Improvement Exemption Net Total	2024 Property Tax Special Dist	2024 Total Tax Deduction Net Tax	Amt.Billed 2024 1st Q 2nd Q Total	2nd Half 2024 3rd Q 4th Q Total	Preliminary 2025 Tax 1st Q 2nd Q Total
1316 7 131607	100X125 1.0LT 1SF2G .2870	2	BRODERICK, CHARLES R & PATRICIA M 3 GERARD COURT PARK RIDGE NJ 3 GERARD COURT	07656-2008	277500 163300 440800	1431718	V1 1431718 -25000 1406718	344737 344737 689474	359504 357740 717244	351680 351679 703359
1316 8 131608	100X126 1.0LT 1SF2G .2893	2	CARGULIA, GERALYN M 1 GERARD COURT PARK RIDGE, NJ 1 GERARD COURT	07656	254400 214100 468500	1521688	1521688 00 1521688	373044 373043 746087	388738 386863 775601	380422 380422 760844
1316 9 131609	161X116 1.0LT 2SF1G .4287	2	LINCOLN ROBERT & ANDREA 9 FREMONT AVE PARK RIDGE NJ 9 FREMONT AVE	02640 07656-2004	291900 341100 633000	2055984	2055984 00 2055984	504027 504026 1008053	525232 522699 1047931	513996 513996 1027992
1316 10 131610	153X125 1.0LT 2SF2G .4390	2	OTTO GEORGE A 1203 BOX BUTTE AVENUE ALLIANCE, NE 36 PASCACK ROAD	69301	278800 201000 479800	1558390	1558390 00 1558390	382041 382041 764082	398114 396194 794308	389598 389597 779195
1316 11 131611	111X283 1.0LT 1SF2G .7211	2	OLSEN CHARLES W JR & PATRICIA ANN 32 PASCACK RD PARK RIDGE NJ 32 PASCACK RD	00660 07656-2024	298100 221300 519400	1687011	1687011 00 1687011	413573 413572 827145	430972 428894 859866	421753 421753 843506
1316 12 131612	157X322 1.0LT 2SF 1.1606	2	KOENIG, WILLIAM & MARLENE 28 PASCACK RD PARK RIDGE NJ 28 PASCACK RD	07656-2024	306100 224700 530800	1724038	1724038 00 1724038	422650 422649 845299	440432 438307 878739	431010 431009 862019
1316 13 131613	100X370 .8AC 2SF .8000	15F	MILLER JAMES F & LAURETTA A 22 PASCACK RD PARK RIDGE NJ 22 PASCACK RD	07656-2024	*EXEMPT*	00	00 00 00	00 00 00	00 00 00	00 00 00
1316 14 131614	148X92 1.0LT 2SF1G .3126	2	LANG HOPE A 2 LANG COURT PARK RIDGE N J 2 LANG COURT	07656	245900 110200 356100	1156613	1156613 00 1156613	283545 283545 567090	295474 294049 589523	289154 289153 578307
1316 15 131615	138X112 1.0LT 2SB2G .3548	2	COHEN BERNARD S & CAROL A 2 GLENDALE RD PARK RIDGE NJ 2 GLENDALE RD	07656-2030	288800 265800 554600	1801341	V1 1801341 -25000 1776341	435351 435350 870701	453929 451711 905640	444086 444085 888171
1316 16 131616	147X150 1.0LT 1SF2G .5062	2	HERMANN, RICHARD A 10 GLENDALE RD PARK RIDGE, NJ 10 GLENDALE RD	07656	325200 188200 513400	1667523	1667523 00 1667523	408795 408795 817590	425994 423939 849933	416881 416881 833762
1316 17 131617	100X181 1.0LT 1SC1G .4155	2	MISCIAGNA K J & DESIREE M 14 GLENDALE RD PARK RIDGE NJ 14 GLENDALE RD	00154 07656-2030	303800 128000 431800	1402486	1402486 00 1402486	343821 343821 687642	358286 356558 714844	350622 350621 701243
1316 18 131618	88X200 1.0LT 2SF1G 19 .4040	2	COTE, ARTHUR R. & PATRICIA E BANKER 18 GLENDALE RD PARK RIDGE NJ 18 GLENDALE RD	07656-2030	338400 220600 559000	1815632	1815632 00 1815632	445104 445104 890208	463830 461594 925424	453908 453908 907816
1316 20 131620	147X94 1.0LT 2SF2G .3172	2	MARTORELLI R C & PORAWSKI J 26 GLENDALE RD PARK RIDGE NJ 26 GLENDALE ROAD	07656-2030	279300 129700 409000	1328432	1328432 00 1328432	325667 325666 651333	339368 337731 677099	332108 332108 664216
1316 21 131621	100X217 1.0LT 1SF1G .4982	2	ZAJAC, THOMAS & LINDA 11 ORCHARD RD PARK RIDGE NJ 11 ORCHARD RD	07656-2017	324500 104500 429000	1393392	V1 1393392 -25000 1368392	335342 335341 670683	349713 347996 697709	342098 342098 684196

6325200

20544248

00

75000

20469248

10035387

10433861

10234626

Block No. Lot No. Qualification Account No.	Land Dimensions Building Description Additional Lots Acreage	Prop. Class	Owner's Name Address City State Property Location	Billing Code Zip Code	Land Improvement Exemption Net Total	2024 Property Tax Special Dist	2024 Total Tax Deduction Net Tax	Amt.Billed 2024 1st Q 2nd Q Total	2nd Half 2024 3rd Q 4th Q Total	Preliminary 2025 Tax 1st Q 2nd Q Total
1316 22 131622	115X239 1.0LT 2SS1G .6310	2	BINDRA, GURSHARN & KATHARINA 7 ORCHARD ROAD PARK RIDGE, NJ 7 ORCHARD RD	07656	328300 351700 680000	2208640	2208640 00 2208640	541450 541450 1082900	564230 561510 1125740	552160 552160 1104320
1316 23 131623	125X90 1.0LT 2SF2G .2583	2	BUTZ, ERIC & DESPOTAKIS, ELENI 4 LANG COURT PARK RIDGE, NJ 4 LANG COURT	07656	286800 211500 498300	1618478	1618478 00 1618478	396772 396771 793543	413465 411470 824935	404620 404619 809239
1316 24 131624	115X100 1.0LT 1SF2G .2640	2	GALDA FRED & KATHRYN 6 LANG CT PARK RIDGE NJ 6 LANG COURT	00660 07656-2014	297500 249700 547200	1777306	1777306 00 1777306	435708 435708 871416	454039 451851 905890	444327 444326 888653
1316 25 131625	90X122 1.0LT 2SF2G .2521	2	BARUTH ASTRID M 3 LANG CT PARK RIDGE NJ 3 LANG COURT	07656-2014	270000 213300 483300	1569758	1569758 00 1569758	384828 384828 769656	401018 399084 800102	392440 392439 784879
1316 26 131626	164X86 1.0LT 2SF2G .3238	2	OTTO GEORGE A 1203 BOX BUTTE AVENUE ALLIANCE, NE 12 PASCACK ROAD	69301	249100 146000 395100	1283285	1283285 00 1283285	314599 314598 629197	327834 326254 654088	320822 320821 641643
1316 27 131627	140X90 1.0LT 2SF2G .2893	2	MA, KEVIN & MONALI 2 GLEN ROAD PARK RIDGE, NJ 2 GLEN ROAD	07656	245000 244400 489400	1589571	1589571 00 1589571	389685 389685 779370	406080 404121 810201	397393 397393 794786
1316 28 131628	140X94 1.0LT 2SF2G .3021	2	MCKENNA KARLA K 6 GLEN RD PARK RIDGE, NJ 6 GLEN RD	00154 07656	245500 238100 483600	1570733	1570733 00 1570733	385067 385066 770133	401267 399333 800600	392684 392683 785367
1401 1 140101	8.02AC ASS'TD LVNG/SNF 8.0200	4A	PARK RIDGE NJ PROPERTY LLC 120-124 NOYES DR PARK RIDGE, NJ 120-124 NOYES DRIVE	07656	7725000 11025000 18750000	60900000	60900000 00 60900000	14929688 14929687 29859375	15557813 15482812 31040625	15225000 15225000 30450000
1401 4 140104	34525 SF 1SC 3 .7926	4A	FLORIO PROPERTIES LLC NJ 222 PARK AVE PARK RIDGE, NJ 115 HAWTHORNE AVE	07656	307600 70800 378400	1229043	1229043 00 1229043	301301 301301 602602	313978 312463 626441	307261 307261 614522
1401 5 14015		1	HAWTHORNE AVE CONDO HAWTHORNE AVE PARK RIDGE NJ HAWTHORNE AVE	07656	0 0 0	00	00 00 00	00 00 00	00 00 00	00 00 00
1401 5 C1051	CONDO .0000	2	S/S AND BEYOND, LLC 16 HIGHLAND DRIVE CHESTER, NJ 105A HAWTHORNE AVE	07930	90000 110000 200000	649600	649600 00 649600	159250 159250 318500	165950 165150 331100	162400 162400 324800
1401 5 C1052	CONDO .0000	2	TRACY, MICHAEL ROBERT 105B HAWTHORNE AVE PARK RIDGE, NJ 105B HAWTHORNE AVE	07656	90000 244900 334900	1087755 S1	1087755 -25000 1062755	260415 260414 520829	271633 270293 541926	265689 265689 531378
1401 5 C1053	CONDO .0000	2	VETSAS PHILIP & ANNA M 105C HAWTHORNE AVE PARK RIDGE N J 105C HAWTHORNE AVE	00154 07656	90000 227400 317400	1030915	1030915 00 1030915	252730 252730 505460	263363 262092 525455	257729 257729 515458
1401 5 C1054	CONDO .0000	2	PINTNER JEFFREY A 105D HAWTHORNE AVE PARK RIDGE N J 105D HAWTHORNE AVE	00660 07656	90000 227400 317400	1030915	1030915 00 1030915	252730 252730 505460	263363 262092 525455	257729 257729 515458

23875000

77545999

00

25000

77520999

38008441

39512558

38760503

Block No. Lot No. Qualification Account No.	Land Dimensions Building Description Additional Lots Acreage	Prop. Class	Owner's Name Address City State Property Location	Billing Code Zip Code	Land Improvement Exemption Net Total	2024 Property Tax Special Dist	2024 Total Tax Deduction Net Tax	Amt.Billed 2024 1st Q 2nd Q Total	2nd Half 2024 3rd Q 4th Q Total	Preliminary 2025 Tax 1st Q 2nd Q Total
1401 5 C1055	CONDO .0000	2	DEL VECCHIO, JEAN 155-15 KILLARNEY ST HOWARD BEACH, NY 105E HAWTHORNE AVE	11414	90000 227400 317400	1030915	1030915 00 1030915	252730 252730 505460	263363 262092 525455	257729 257729 515458
1401 5 C1071	CONDO .0000	2	S/S AND BEYOND.LLC 16 HIGHLAND DRIVE CHESTER, NJ 107A HAWTHORNE AVE	07930	90000 85000 175000	568400	568400 00 568400	139344 139344 278688	145206 144506 289712	142100 142100 284200
1401 5 C1072	CONDO .0000	2	S/S AND BEYOND LLC 16 HIGHLAND DRIVE CHESTER NJ 107B HAWTHORNE AVE	07930	90000 227400 317400	1030915	1030915 00 1030915	252730 252730 505460	263363 262092 525455	257729 257729 515458
1401 5 C1073	CONDO .0000	2	TURCI,FRANCESCA 107C HAWTHORNE AVE PARK RIDGE,NJ 107C HAWTHORNE AVE	07656	90000 244900 334900	1087755	1087755 00 1087755	266665 266664 533329	277883 276543 554426	271939 271939 543878
1401 5 C1074	CONDO .0000	2	CALANDRILLO, DANIEL MICHAEL 107D HAWTHORNE AVE PARK RIDGE, NJ 107D HAWTHORNE AVE	07656	90000 227400 317400	1030915	1030915 00 1030915	252730 252730 505460	263363 262092 525455	257729 257729 515458
1401 5 C1075	CONDO .0000	2	TURCI FRANCESCA 107E HAWTHORNE AVE PARK RIDGE N J 107E HAWTHORNE AVE	07656 00660	90000 227400 317400	1030915	1030915 00 1030915	252730 252730 505460	263363 262092 525455	257729 257729 515458
1401 5 C1091	CONDO .0000	2	S/S AND BEYOND.LLC 16 HIGHLAND DRIVE CHESTER, NJ 109A HAWTHORNE AVE	07930	90000 90000 180000	584640	584640 00 584640	143325 143325 286650	149355 148635 297990	146160 146160 292320
1401 5 C1092	CONDO .0000	2	PATEL KRINA K & DEVANG B 109B HAWTHORNE AVE PARK RIDGE N J 109B HAWTHORNE AVE	07656 00660	90000 244900 334900	1087755	1087755 00 1087755	266665 266664 533329	277883 276543 554426	271939 271939 543878
1401 5 C1093	CONDO .0000	2	PARSELLS, THOMAS & DEVON 109C HAWTHORNE AVE PARK RIDGE, NJ 109C HAWTHORNE AVE	07656	90000 227400 317400	1030915	1030915 00 1030915	252730 252730 505460	263363 262092 525455	257729 257729 515458
1401 5 C1094	CONDO .0000	2	CULHANE EILEEN & DAVIES PATRICIA 109D HAWTHORNE AVE PARK RIDGE N J 109D HAWTHORNE AVE	07656 00672	90000 227400 317400	1030915	1030915 00 1030915	252730 252730 505460	263363 262092 525455	257729 257729 515458
1401 5 C1095	CONDO .0000	2	GIACCIO, MARK E 109E HAWTHORNE AVENUE PARK RIDGE, NJ 109E HAWTHORNE AVE	07656	90000 227400 317400	1030915	1030915 00 1030915	252730 252730 505460	263363 262092 525455	257729 257729 515458
1401 5 C1111	CONDO .0000	2	S/S AND BEYOND LLC 16 HIGHLAND DRIVE CHESTER, NJ 111A HAWTHORNE AVE	07930	90000 85000 175000	568400	568400 00 568400	139344 139344 278688	145206 144506 289712	142100 142100 284200
1401 5 C1112	CONDO .0000	2	S/S AND BEYOND LLC 16 HIGHLAND DR CHESTER, NJ 111B HAWTHORNE AVE	07930	90000 227400 317400	1030915	1030915 00 1030915	252730 252730 505460	263363 262092 525455	257729 257729 515458
1401 5 C1113	CONDO .0000	2	S/S AND BEYOND LLC 16 HIGHLAND DR CHESTER, NJ 111C HAWTHORNE AVE	07930	90000 244900 334900	1087755	1087755 00 1087755	266665 266664 533329	277883 276543 554426	271939 271939 543878

4073900

13232025

00

00

13232025

6487693

6744332

6616018

Block No. Lot No. Qualification Account No.	Land Dimensions Building Description Additional Lots Acreage	Prop. Class	Owner's Name Address City State Property Location	Billing Code Zip Code	Land Improvement Exemption Net Total	2024 Property Tax Special Dist	2024 Total Tax Deduction Net Tax	Amt.Billed 2024 1st Q 2nd Q Total	2nd Half 2024 3rd Q 4th Q Total	Preliminary 2025 Tax 1st Q 2nd Q Total
1401 5 C1114	CONDO .0000	2	S/S AND BEYOND LLC 16 HIGHLAND DRIVE CHESTER, NJ 111D HAWTHORNE AVE	07930	90000 227400 317400	1030915	1030915 00	252730 252730 505460	263363 262092 525455	257729 257729 515458
1401 5 C1115	CONDO .0000	2	S/S AND BEYOND LLC 16 HIGHLAND DRIVE CHESTER, NJ 111E HAWTHORNE AVE	07930	90000 227400 317400	1030915	1030915 00	252730 252730 505460	263363 262092 525455	257729 257729 515458
1401 6 140106	117X150 1.0LT 1SC GARAGE .4029	4A	LARGHI ALBERT JR & ANTHONY CHARLES 119 HAWTHORNE AVE PARK RIDGE N J 119 HAWTHORNE AVE	07656	184000 175700 359700	1168306	1168306 00	286412 286411 572823	298461 297022 595483	292077 292076 584153
1402 1 140201	L5 12.4AC 12.4000	15C	PARK RIDGE BOROUGH OF 55 PARK AVE PARK RIDGE NJ MILL ROAD	07656-1252	*EXEMPT*	00	00 00 00	00 00 00	00 00 00	00 00 00
1402 2 140202	.0000	1	POND RIDGE ASSOC PO BOX 9 PARK RIDGE BOR, NJ NO MAPLE AVE	07656	0 0 0	00	00 00 00	00 00 00	00 00 00	00 00 00
1402 2 C1187	.0000	2	BARBOSA, DAVID 187 NORTH MAPLE AVE PARK RIDGE, NJ 187 NO MAPLE AVE	07656 00660	76500 70400 146900	477131	477131 00	116970 116969 233939	121890 121302 243192	119283 119283 238566
1402 2 C1189	.0000	2	LALLAS, MELISSA 189 N MAPLE AVE PARK RIDGE, NJ 189 NO MAPLE AVE	07656	76500 70400 146900	477131	477131 00	116970 116969 233939	121890 121302 243192	119283 119283 238566
1402 2 C1191	.0000	2	DELFINO LORENZO N 191 NO MAPLE AVENUE PARK RIDGE N J 191 NO MAPLE AVE	07656 00660	76500 70400 146900	477131	477131 00	116970 116969 233939	121890 121302 243192	119283 119283 238566
1402 2 C1193	.0000	2	WALDT RONALD G & DOROTHY 7 WAYNE ST MONTVALE NJ 193 NO MAPLE AVE	07645	76500 70400 146900	477131	477131 00	116970 116969 233939	121890 121302 243192	119283 119283 238566
1402 2 C1195	.0000	2	SPIRIG, ROBERT 195 N MAPLE AVENUE PARK RIDGE, NJ 195 NO MAPLE AVE	07656	76500 70400 146900	477131	477131 00	116970 116969 233939	121890 121302 243192	119283 119283 238566
1402 2 C1197	.0000	2	GLIWIAK, GRAZYNA 197 N MAPLE AVENUE PARK RIDGE, NJ 197 NO MAPLE AVE	07656	76500 70400 146900	477131	477131 00	116970 116969 233939	121890 121302 243192	119283 119283 238566
1402 2 C1199	.0000	2	HUBER WERNER 199 N MAPLE AVE PARK RIDGE NJ 199 NO MAPLE AVE	07656	76500 70400 146900	477131	477131 00	116970 116969 233939	121890 121302 243192	119283 119283 238566
1402 2 C1201	.0000	2	CORCORAN, SUSAN 2-10 35TH ST FAIR LAWN, NJ 201 NO MAPLE AVE	07410	76500 70400 146900	477131	477131 00	116970 116969 233939	121890 121302 243192	119283 119283 238566
1402 2 C1203	.0000	2	MALANOT, LAUREN 203 NO MAPLE AVE PARK RIDGE, NJ 203 NO MAPLE AVE	07656	76500 70400 146900	477131	477131 00	116970 116969 233939	121890 121302 243192	119283 119283 238566

2316600

7524315

00

00

7524315

3689194

3835121

3762163

Block No. Lot No. Qualification Account No.	Land Dimensions Building Description Additional Lots Acreage	Prop. Class	Owner's Name Address City State Property Location	Billing Code Zip Code	Land Improvement Exemption Net Total	2024 Property Tax Special Dist	2024 Total Tax Deduction Net Tax	Amt.Billed 2024 1st Q 2nd Q Total	2nd Half 2024 3rd Q 4th Q Total	Preliminary 2025 Tax 1st Q 2nd Q Total
1402 2 C1205	.0000	2	2102 HAWTHORNE LN LLC 5 EVANS CT MANCHESTER, NJ 205 NO MAPLE AVE	08759	76500 110500 187000	607376	607376 00	148899 148899	155163 154415	151844 151844
1402 2 C1207	.0000	2	ABABJIAN, MARY (LIFES ESTATE) 960 BRLLAIRE DR. WEST PEMBROKE PINES, FL 207 NO MAPLE AVE	33027	76500 110500 187000	607376	607376 00	148899 148899	155163 154415	151844 151844
1402 2 C1209	.0000	2	SANTOS, MAUREEN 209 N MAPLE AVENUE PARK RIDGE, NJ 209 NO MAPLE AVE	07656	76500 70400 146900	477131	477131 00	116970 116969	121890 121302	119283 119283
1402 2 C1211	.0000	2	CENICOLA HENRY 29 BRAEBURN DRIVE WASHINGTON TOWNSHIP, NJ 211 NO MAPLE AVE	02640 07676	76500 70400 146900	477131	477131 00	116970 116969	121890 121302	119283 119283
1402 2 C1213	.0000	2	WALDT RONALD G & DOROTHY 7 WAYNE STREET MONTVALE N J 213 NO MAPLE AVE	07645	76500 70400 146900	477131	477131 00	116970 116969	121890 121302	119283 119283
1402 2 C1215	.0000	2	WALDT RONALD & DOROTHY 7 WAYNE STREET MONTVALE N J 215 NO MAPLE AVE	07645	76500 70400 146900	477131	477131 00	116970 116969	121890 121302	119283 119283
1402 2 C1217	.0000	2	QUINN, BRIAN M ETAL 8 JAMES ST WOODCLIFF LAKE, NJ 217 NO MAPLE AVE	07677	76500 70400 146900	477131	477131 00	116970 116969	121890 121302	119283 119283
1402 2 C1219	.0000	2	SUPONITSKIY, SERGE & ELLA 6 FLINTROCK RD MONTVALE NJ 219 NO MAPLE AVE	07645	76500 70400 146900	477131	477131 00	116970 116969	121890 121302	119283 119283
1402 2 C1221	.0000	2	DIGREGORIO, JAMES 221 N MAPLE AVENUE PARK RIDGE, NJ 221 NO MAPLE AVE	07656	76500 70400 146900	477131	477131 00	116970 116969	121890 121302	119283 119283
1402 2 C1223	.0000	2	223 NO MAPLE AVE 223 N MAPLE AVE #1223 PARK RIDGE, NJ 223 NO MAPLE AVE	07656	76500 70400 146900	477131	477131 00	116970 116969	121890 121302	119283 119283
1402 2 C1225	.0000	2	ROSEN, JAMIE 225 NORTH MAPLE AVE #225 PARK RIDGE, NJ 225 NO MAPLE AVE	07656	76500 110500 187000	607376	607376 00	148899 148899	155163 154415	151844 151844
1402 2 C1227	.0000	2	227 NO MAPLE AVE CO. 2-01 50TH AVE - APT 21E LONG ISLAND CITY, NY 227 NO MAPLE AVE	11101-5780	76500 110500 187000	607376 v1	607376 -25000	142649 142649	148913 148165	145594 145594
1402 2 C1229	.0000	2	POND RIDGE ASSOC INC PO BOX 9 PARK RIDGE NJ 229 NO MAPLE AVE	07656	76500 70400 146900	477131	477131 00	116970 116969	121890 121302	119283 119283
1402 2 C1231	.0000	2	KENT RUSSELL & JOANNE 8 COTTAGE AVE MONTVALE N J 231 NO MAPLE AVE	07645	76500 70400 146900	477131	477131 00	116970 116969	121890 121302	119283 119283

2217000

7200814

00

25000

7175814

3518082

3657732

3587912

Block No. Lot No. Qualification Account No.	Land Dimensions Building Description Additional Lots Acreage	Prop. Class	Owner's Name Address City State Property Location	Billing Code Zip Code	Land Improvement Exemption Net Total	2024 Property Tax Special Dist	2024 Total Tax Deduction Net Tax	Amt.Billed 2024 1st Q 2nd Q Total	2nd Half 2024 3rd Q 4th Q Total	Preliminary 2025 Tax 1st Q 2nd Q Total
1402 2 C1233	.0000	2	DOOLEY, ALLISON 233 NO MAPLE AVE PARK RIDGE, NJ 233 NO MAPLE AVE	07656	76500 70400 146900	477131	477131 00	116970 116969 233939	121890 121302 243192	119283 119283 238566
1402 2 C1235	.0000	2	HERRMANN HARRY J 235 NO MAPLE AVE PARK RIDGE N J 235 NO MAPLE AVE	07656	76500 70400 146900	477131	477131 00	116970 116969 233939	121890 121302 243192	119283 119283 238566
1402 2 C2075	.0000	2	ANDERS IX, CHARLES 75 N MAPLE AVENUE PARK RIDGE, NJ 75 NO MAPLE AVE	07656	76500 70400 146900	477131	477131 00	116970 116969 233939	121890 121302 243192	119283 119283 238566
1402 2 C2077	.0000	2	POLIZZI, FRANK 77 NORTH MAPLE AVE PARK RIDGE, NJ 77 NO MAPLE AVE	07656	76500 73900 150400	488499	488499 00	119756 119756 239512	124795 124192 248987	122125 122125 244250
1402 2 C2079	.0000	2	DEMARCO HALLIE 79 NO MAPLE AVENUE PARK RIDGE NJ 79 NO MAPLE AVENUE	07656 00672	76500 70400 146900	477131	477131 00	116970 116969 233939	121890 121302 243192	119283 119283 238566
1402 2 C2081	.0000	2	REN HUI 81 N MAPLE AVE PARK RIDGE NJ 81 NO MAPLE AVE	07656 00660	76500 70400 146900	477131	477131 00	116970 116969 233939	121890 121302 243192	119283 119283 238566
1402 2 C2083	.0000	2	DERIENZO, THOMAS GEORGE ETALS 83 N MAPLE AVE #2083 PARK RIDGE, NJ 83 NO MAPLE AVE	07656	76500 110500 187000	607376	607376 00	148899 148899 297798	155163 154415 309578	151844 151844 303688
1402 2 C2085	.0000	2	DUMARESQ E & V (LE) C/O ROSE JILL 806 CREST PL WASHINGTON TOWNSHIP NJ 85 NO MAPLE AVE	07676	76500 110500 187000	607376	607376 00	148899 148899 297798	155163 154415 309578	151844 151844 303688
1402 2 C2087	.0000	2	LEAVENWORTH MAY 87 N MAPLE AVE PARK RIDGE NJ 87 NO MAPLE AVE	07656	76500 70400 146900	477131	477131 00	116970 116969 233939	121890 121302 243192	119283 119283 238566
1402 2 C2089	.0000	2	BOZZI JR, MICHAEL ANGELO 89 N MAPLE AVE PARK RIDGE, NJ 89 NO MAPLE AVE	07656	76500 74800 151300	491422	491422 00	120473 120473 240946	125541 124935 250476	122856 122855 245711
1402 2 C2091	.0000	2	PEDEN ANNETTE 91 NO MAPLE AVE PARK RIDGE N J 91 NO MAPLE AVE	07656	76500 70400 146900	477131	477131 00	116970 116969 233939	121890 121302 243192	119283 119283 238566
1402 2 C2093	.0000	2	DREYFUS JULIE 117 41ST STREET NEWPORT BEACH, CA 93 NO MAPLE AVE	92663	76500 70400 146900	477131	477131 00	116970 116969 233939	121890 121302 243192	119283 119283 238566
1402 2 C2095	.0000	2	AMIRKHANIAN, MARTIN 20 REGENCY CIRCLE APT 20 ENGLEWOOD, NJ 95 NO MAPLE AVE	07631-5045	76500 70400 146900	477131	477131 00	116970 116969 233939	121890 121302 243192	119283 119283 238566
1402 2 C2097	.0000	2	ANGYAL GREGORY 97 N MAPLE AVE PARK RIDGE NJ 97 NO MAPLE AVE	07656	76500 70400 146900	477131	477131 00	116970 116969 233939	121890 121302 243192	119283 119283 238566

2144700

6965983

00

00

6965983

3415444

3550539

3482997

Block No. Lot No. Qualification Account No.	Land Dimensions Building Description Additional Lots Acreage	Prop. Class	Owner's Name Address City State Property Location	Billing Code Zip Code	Land Improvement Exemption Net Total	2024 Property Tax Special Dist	2024 Total Tax Deduction Net Tax	Amt.Billed 2024 1st Q 2nd Q Total	2nd Half 2024 3rd Q 4th Q Total	Preliminary 2025 Tax 1st Q 2nd Q Total
1402 2 C2099	.0000	2	MULE, THOMAS 99 NORTH MAPLE AVE PARK RIDGE, NJ 99 NO MAPLE AVE	07656	76500 70400 146900	477131	477131 00	116970 116969	121890 121302	119283 119283
1402 2 C2101	.0000	2	GIACOMELLI, ELEANOR 101 NORTH MAPLE AVENUE PARK RIDGE, NJ 101 NO MAPLE AVE	07656	76500 70400 146900	477131	477131 00	116970 116969	121890 121302	119283 119283
1402 2 C2103	.0000	2	CHUGRANIS ANTHONY JR 103 N MAPLE AVE PARK RIDGE NJ 103 NO MAPLE AVE	07656	76500 117700 194200	630762	630762 00	154632 154632	161137 160361	157691 157690
1402 2 C2105	.0000	2	HARTMANN, SAMANTHA 105 NO MAPLE AVE PARK RIDGE, NJ 105 NO MAPLE AVE	07656	76500 111700 188200	611274	611274 00	149855 149854	156159 155406	152819 152818
1402 2 C2107	.0000	2	HICKEY, CATHERINE 107 N MAPLE AVE PARK RIDGE, NJ 107 NO MAPLE AVE	07656	76500 70400 146900	477131	477131 00	116970 116969	121890 121302	119283 119283
1402 2 C2109	.0000	2	VOGRIN VINCENT 109 N MAPLE AVE PARK RIDGE NJ 109 NO MAPLE AVE	07656	76500 70400 146900	477131	477131 00	116970 116969	121890 121302	119283 119283
1402 2 C2111	.0000	2	ZOCCO MICHAEL 111 NO MAPLR AVE PARK RIDGE NJ 111 NO MAPLE AVE	07656	76500 70400 146900	477131	477131 00	116970 116969	121890 121302	119283 119283
1402 2 C2113	.0000	2	VANDERBECK LEIGH ANN 113 N MAPLE AVE PARK RIDGE NJ 113 NO MAPLE AVE	07656 00660	76500 70400 146900	477131	477131 00	116970 116969	121890 121302	119283 119283
1402 2 C2115	.0000	2	WALDT RONALD G & DOROTHY A 7 WAYNE ST MONTVALE NJ 115 NO MAPLE AVE	07645	76500 70400 146900	477131	477131 00	116970 116969	121890 121302	119283 119283
1402 2 C2117	.0000	2	MCELDOWNEY, DANIEL & HAYDEE 60 DEGROFF PLACE PARK RIDGE, NJ 117 NO MAPLE AVE	07656	76500 70400 146900	477131	477131 00	116970 116969	121890 121302	119283 119283
1402 2 C2119	.0000	2	VICK, NORMAN 119 N MAPLE AVE PARK RIDGE, NJ 119 NO MAPLE AVE	07656	76500 70400 146900	477131	477131 00	116970 116969	121890 121302	119283 119283
1402 2 C2121	.0000	2	SHADER JOY MARIE 121 NO MAPLE AVE PARK RIDGE N J 121 NO MAPLE AVE	07656 R-20	76500 70400 146900	477131	477131 00	116970 116969	121890 121302	119283 119283
1402 2 C2123	.0000	2	SOOHOO, LAWRENCE & WANDA YIP- 123 N MAPLE AVE PARK RIDGE, NJ 123 NO MAPLE AVE	07656	76500 70400 146900	477131	477131 00	116970 116969	121890 121302	119283 119283
1402 2 C3125	.0000	2	MULLIGAN MONICA A 125 NO MAPLE AVE PARK RIDGE NJ 125 NO MAPLE AVE	07656	76500 75000 151500	492072	492072 00	120632 120632	125707 125101	123018 123018

2149800

6982549

00

00

6982549

3423566

3558983

3491280

2024 REAL PROPERTY EXTENDED TAX DUPLICATE

TAXING DISTRICT NO. 47 PARK RIDGE BOR

COUNTY NO. 02 BERGEN

PAGE 120

Block No. Lot No. Qualification Account No.	Land Dimensions Building Description Additional Lots Acreage	Prop. Class	Owner's Name Address City State Property Location	Billing Code Zip Code	Land Improvement Exemption Net Total	2024 Property Tax Special Dist	2024 Total Tax Deduction Net Tax	Amt.Billed 2024 1st Q 2nd Q Total	2nd Half 2024 3rd Q 4th Q Total	Preliminary 2025 Tax 1st Q 2nd Q Total
1402 2 C3127	.0000	2	6-4-3 REALTY LLC 36 RALPH AVE HILLSDALE, NJ 127 NO MAPLE AVE	07642	76500 79000 155500	505064	505064 00 505064	123817 123817 247634	129026 128404 257430	126266 126266 252532
1402 2 C3129	.0000	2	GALLAGHER, ROBERT 129 N MAPLE AVENUE PARK RIDGE, NJ 129 NO MAPLE AVE	07656	76500 70400 146900	477131	477131 00 477131	116970 116969 233939	121890 121302 243192	119283 119283 238566
1402 2 C3131	.0000	2	DEMAURO, JOSEPH A & EILEEN 131 NO MAPLE AVE PARK RIDGE, NJ 131 NO MAPLE AVE	07656	76500 75000 151500	492072	492072 00 492072	120633 120632 241265	125707 125100 250807	123018 123018 246036
1402 2 C3133	.0000	2	COUVIELOS, JASON H 72 N FIFTH STREET PARK RIDGE, NJ 133 NO MAPLE AVE	07656	76500 70400 146900	477131	477131 00 477131	116970 116969 233939	121890 121302 243192	119283 119283 238566
1402 2 C3135	.0000	2	LOUGHLIN, ERICA 135 N MAPLE AVE PARK RIDGE, NJ 135 NO MAPLE AVE	07656	76500 70400 146900	477131	477131 00 477131	116970 116969 233939	121890 121302 243192	119283 119283 238566
1402 2 C3137	.0000	2	KEYLIN, LEONID & ALEXANDER 137 NO MAPLE AVE PARK RIDGE, NJ 137 NO MAPLE AVE	07656	76500 79000 155500	505064	505064 00 505064	123817 123817 247634	129026 128404 257430	126266 126266 252532
1402 2 C3139	.0000	2	WALDT GEORGE C 139 N MAPLE AVE PARK RIDGE NJ 139 NO MAPLE AVE	07656 00660	76500 70400 146900	477131	477131 00 477131	116970 116969 233939	121890 121302 243192	119283 119283 238566
1402 2 C3141	.0000	2	KAZANJIAN, MICHELE 141 N MAPLE AVENUE #141 PARK RIDGE, NJ 141 NO MAPLE AVE	07656	76500 70400 146900	477131	477131 00 477131	116970 116969 233939	121890 121302 243192	119283 119283 238566
1402 2 C3143	.0000	2	IWANOWSKI PATRICIA 143 N MAPLE AVE PARK RIDGE NJ 143 NO MAPLE AVE	07656	76500 70400 146900	477131	477131 00 477131	116970 116969 233939	121890 121302 243192	119283 119283 238566
1402 2 C3145	.0000	2	SCHLENKER, CURT C 145 NORTH MAPLE AVENUE PARK RIDGE, NJ 145 NO MAPLE AVE	07656	76500 73900 150400	488499	488499 00 488499	119756 119756 239512	124795 124192 248987	122125 122125 244250
1402 2 C3147	.0000	2	WINROW, HAROLD & GLORIA 32 DONNYBROOK ROAD MONTVALE, NJ 147 NO MAPLE AVE	07645	76500 70400 146900	477131	477131 00 477131	116970 116969 233939	121890 121302 243192	119283 119283 238566
1402 2 C3148	.0000	2	ZHURAVKOV, SVETLANA 147A NORTH MAPLE AVE PARK RIDGE NJ 147A NO MAPLE AVE	07656	76500 70400 146900	477131	477131 00 477131	116970 116969 233939	121890 121302 243192	119283 119283 238566
1402 2 C3149	.0000	2	KOTHLEITNER, CHRISTA & LAZARO, ANDREA 149 N MAPLE AVENUE PARK RIDGE, NJ 149 NO MAPLE AVE	07656	76500 70400 146900	477131	477131 00 477131	116970 116969 233939	121890 121302 243192	119283 119283 238566
1402 2 C3151	.0000	2	VANOVERLOOP, AMY 151 N MAPLE AVE #151 PARK RIDGE, NJ 151 NO MAPLE AVE	07656	76500 70400 146900	477131	477131 00 477131	116970 116969 233939	121890 121302 243192	119283 119283 238566

2081900

6762009

00

00

6762009

3315435

3446574

3381010

Block No. Lot No. Qualification Account No.	Land Dimensions Building Description Additional Lots Acreage	Prop. Class	Owner's Name Address City State Property Location	Billing Code Zip Code	Land Improvement Exemption Net Total	2024 Property Tax Special Dist	2024 Total Tax Deduction Net Tax	Amt.Billed 2024 1st Q 2nd Q Total	2nd Half 2024 3rd Q 4th Q Total	Preliminary 2025 Tax 1st Q 2nd Q Total
1402 2 C3153	.0000	2	MCMAHON, MARGARET J 153 N MAPLE AVE PARK RIDGE, NJ 153 NO MAPLE AVE	07656	112500 74100 186600	606077	606077 00	119916 119915	183496 182750	151520 151519
1402 2 C3155	.0000	2	CHENU PATRICIA J 155 N MAPLE AVE PARK RIDGE NJ 155 NO MAPLE AVE	07656	76500 73900 150400	488499	488499 00	119756 119756	124795 124192	122125 122125
1402 2 C3157	.0000	2	D'ALESSANDRO JANE 157 NO MAPLE AVE PARK RIDGE N J 157 NO MAPLE AVE	07656 00154	76500 131700 208200	676234	676234 00	165780 165779	172754 171921	169059 169058
1402 2 C3159	.0000	2	UPERSON, MARSHALL PHUA ETAL 159 NO MAPLE AVE PARK RIDGE, NJ 159 NO MAPLE AVE	07656	76500 140400 216900	704491	704491 00	172707 172707	179973 179104	176123 176123
1402 2 C4161	.0000	2	SHI, DIFEI 161 N MAPLE AVE PARK RIDGE, NJ 161 NO MAPLE AVE	07656	76500 131700 208200	676234	676234 00	165780 165779	172754 171921	169059 169058
1402 2 C4163	.0000	2	ANDREWS, ERIN C & HERNANDEZ, XAVIER 163 N MAPLE AVE PARK RIDGE, NJ 163 NO MAPLE AVE	07656	76500 139700 216200	702218	702218 00	172150 172149	179392 178527	175555 175554
1402 2 C4165	.0000	2	MARSHALL, JANICE E 165 N MAPLE AVE PARK RIDGE, NJ 165 NO MAPLE AVE	07656	76500 70400 146900	477131	477131 00	116970 116969	121890 121302	119283 119283
1402 2 C4167	.0000	2	WALDT GEORGE 139 NO MAPLE PARK RIDGE, NJ 167 NO MAPLE AVE	07656	76500 70400 146900	477131	477131 00	116970 116969	121890 121302	119283 119283
1402 2 C4169	.0000	2	MAZZAWI, RONY 169 N MAPLE AVE PARK RIDGE, NJ 169 NO MAPLE AVE	07656	76500 70400 146900	477131	477131 00	116970 116969	121890 121302	119283 119283
1402 2 C4171	.0000	2	REPETTO LISA 171 N MAPLE AVE PARK RIDGE NJ 171 NO MAPLE AVE	07656	76500 70400 146900	477131	477131 00	116970 116969	121890 121302	119283 119283
1402 2 C4173	.0000	2	LAGROSA JAMES M & WILDA D 15 DEWOLF ROAD OLD TAPPAN N J 173 NO MAPLE AVE	07675	76500 70400 146900	477131	477131 00	116970 116969	121890 121302	119283 119283
1402 2 C4175	.0000	2	POSTINIS, ANGELA 175 N MAPLE AVENUE PARK RIDGE, NJ 175 NO MAPLE AVE	07656	76500 70400 146900	477131	477131 00	116970 116969	121890 121302	119283 119283
1402 2 C4177	.0000	2	ROMANGNOLI, BRYAN 177 N MAPLE AVE PARK RIDGE, NJ 177 NO MAPLE AVE	07656	76500 70400 146900	477131	477131 00	116970 116969	121890 121302	119283 119283
1402 2 C4179	.0000	2	ANNICHIARICO, SHARON 987 EDISTO LAKE ROAD WAGENER, SC 179 NO MAPLE AVE	29164	76500 70400 146900	477131	477131 00	116970 116969	121890 121302	119283 119283

2361700

7670801

00

00

7670801

3703686

3967115

3835406

Block No. Lot No. Qualification Account No.	Land Dimensions Building Description Additional Lots Acreage	Prop. Class	Owner's Name Address City State Property Location	Billing Code Zip Code	Land Improvement Exemption Net Total	2024 Property Tax Special Dist	2024 Total Tax Deduction Net Tax	Amt.Billed 2024 1st Q 2nd Q Total	2nd Half 2024 3rd Q 4th Q Total	Preliminary 2025 Tax 1st Q 2nd Q Total
1402 2 C4181	.0000	2	ESTHER COLLINS REVOCABLE TRUST 181 N MAPLE AVENUE PARK RIDGE, NJ 181 NO MAPLE AVE	07656	76500 70400 146900	477131	477131 00	116970 116969	121890 121302	119283 119283
1402 2 C4183	.0000	2	VAN RIPER, LAURA TRSTE 183 N MAPLE AVE PARK RIDGE, NJ 183 NO MAPLE AVE	07656	76500 70400 146900	477131	477131 00	116970 116969	121890 121302	119283 119283
1402 2 C4185	.0000	2	SULLIVAN, EDWARD GERARD 185 N MAPLE AVENUE #185 PARK RIDGE, NJ 185 NO MAPLE AVE	07656	76500 159000 235500	764904	764904 00	187517 187517	195406 194464	191226 191226
1402 3 140203	3.68 ACRES 3.6800	4C	RIDGE MANOR APARTMENTS LLC P O BOX 342 ORADELL N J 71-91 HAWTHORNE AVE	01003 07649	1100000 3630000 4730000	15363040	15363040 00	3766263 3766262	3924718 3905797	3840760 3840760
1403 1 140301	2.0 AC 1SC 2.0000	4A	B & T REAL ESTATE LLC 99 KINDERKAMACK RD #201 WESTWOOD, NJ 208 HAWTHORNE AVE	05928 07675	800000 1958900 2758900	8960907	8960907 00	2196775 2196774	2289197 2278161	2240227 2240227
1403 2 140302	.0000	1	HAWTHORNE CONDO ASSSOC HAWTHORNE AVE PARK RIDGE BOR, NJ HAWTHORNE AVE	07656	0 0 0	00	00 00 00	00 00 00	00 00 00	00 00 00
1403 2 C0068	.0000	2	RUSSO JOHN JR & LINDA 642 JAMES LANE RIVER VALE N J 68 HAWTHORNE AVE	07675	125000 257300 382300	1241710	1241710 00	304407 304406	317214 315683	310428 310427
1403 2 C0070	.0000	2	KIM,YOHAN & JEONG-EUN 70 HAWTHORNE AVE PARK RIDGE,NJ 70 HAWTHORNE AVE	07656	125000 139200 264200	858122	858122 00	210370 210369	219220 218163	214531 214530
1403 2 C0072	.0000	2	SHERMAN, EDWIN 72 HAWTHORNE AVE PARK RIDGE, NJ 72 HAWTHORNE AVE	07656	125000 139200 264200	858122	858122 00	210370 210369	219220 218163	214531 214530
1403 2 C0074	.0000	2	BROWN VIRGINIA R 74 HAWTHORNE AVE PARK RIDGE N J 74 HAWTHORNE AVE	07656	125000 139200 264200	858122	858122 00	210370 210369	219220 218163	214531 214530
1403 2 C0076	.0000	2	FALBY LYNDIA 76 HAWTHORNE AVE PARK RIDGE N J 76 HAWTHORNE AVE	00170 07656	125000 139200 264200	858122	858122 00	210370 210369	219220 218163	214531 214530
1403 2 C0078	.0000	2	TANKARD GARY & MARGARET 78 HAWTHORNE AVE PARK RIDGE N J 78 HAWTHORNE AVE	07656	125000 139200 264200	858122	858122 00	210370 210369	219220 218163	214531 214530
1403 2 C0080	.0000	2	FRIEDMAN, PATRICIA 80 HAWTHORNE AVE PARK RIDGE NJ 80 HAWTHORNE AVE	07656-1221	125000 139200 264200	858122	858122 00	210370 210369	219220 218163	214531 214530
1403 2 C0082	.0000	2	FENARJIAN, KARA 82 HAWTHORNE AVE PARK RIDGE, NJ 82 HAWTHORNE AVE	07656 R-20	125000 139200 264200	858122	858122 00	210370 210369	219220 218163	214531 214530

Block No. Lot No. Qualification Account No.	Land Dimensions Building Description Additional Lots Acreage	Prop. Class	Owner's Name Address City State Property Location	Billing Code Zip Code	Land Improvement Exemption Net Total	2024 Property Tax Special Dist	2024 Total Tax Deduction Net Tax	Amt.Billed 2024 1st Q 2nd Q Total	2nd Half 2024 3rd Q 4th Q Total	Preliminary 2025 Tax 1st Q 2nd Q Total
1403 2 C0084	.0000	2	LORELLO RALPH 84 HAWTHORNE AVE PARK RIDGE, NJ 84 HAWTHORNE AVE	07645	125000 139200 264200	858122	858122 00	210370 210369	219220 218163	214531 214530
1403 2 C0086	.0000	2	WEINSTEIN STUART E & STACY 86 HAWTHORNE AVE PARK RIDGE NJ 86 HAWTHORNE AVE	07656-1221	125000 260800 385800	1253078 V1	1253078 -25000 1228078	300944 300943	313868 312323	307020 307019
1403 2 C0088	.0000	2	FREILER JACQUELINE M 88 HAWTHORNE AVENUE PARK RIDGE N J 88 HAWTHORNE AVE	07656	125000 244700 369700	1200786	1200786 00	294374 294374	306758 305280	300197 300196
1403 2 C0090	.0000	2	BEHROOJ, ALI & HELEN M 90 HAWTHORNE AVE PARK RIDGE, NJ 90 HAWTHORNE AVE	07656	125000 139200 264200	858122	858122 00	210370 210369	219220 218163	214531 214530
1403 2 C0092	.0000	2	KISZA, DONALD 220 W PL WASHINGTON, NJ 92 HAWTHORNE AVE	07676	125000 139200 264200	858122	858122 00	210370 210369	219220 218163	214531 214530
1403 2 C0094	.0000	2	WILLIAMS, MEGAN 94 HAWTHORNE AVENUE PARK RIDGE, NJ 94 HAWTHORNE AVE	07656	125000 139200 264200	858122	858122 00	210370 210369	219220 218163	214531 214530
1403 2 C0096	.0000	2	SACCOCCIA DIANE 96 HAWTHORNE AVE PARK RIDGE NJ 96 HAWTHORNE AVE	00660 07656-1268	125000 139200 264200	858122	858122 00	210370 210369	219220 218163	214531 214530
1403 2 C0098	.0000	2	DI BELLA PHILIP & JUDITH P O BOX 86 PARK RIDGE NJ 98 HAWTHORNE AVE	07656	125000 139200 264200	858122	858122 00	210370 210369	219220 218163	214531 214530
1403 2 C0100	.0000	2	CHANG YUN DONG 100 HAWTHORNE AVE PARK RIDGE NJ 100 HAWTHORNE AVE	07656-1268	125000 139200 264200	858122	858122 00	210370 210369	219220 218163	214531 214530
1403 2 C0102	.0000	2	DIBELLA, STEPHEN M TRSTES/ETALS 981 RAMAPO VALLEY RD MAHWAH, NJ 102 HAWTHORNE AVE	07430	125000 139200 264200	858122	858122 00	210370 210369	219220 218163	214531 214530
1403 2 C0104	.0000	2	DIBELLA, STEPHEN M ETALS TRUSTEES 981 RAMAPO VALLEY RD MAHWAH, NJ 104 HAWTHORNE AVE	07430	125000 139200 264200	858122	858122 00	210370 210369	219220 218163	214531 214530
1403 2 C0106	.0000	2	LUO MIN 106 HAWTHORNE AVE PARK RIDGE NJ 106 HAWTHORNE AVE	00672 07656	125000 244700 369700	1200786	1200786 00	294374 294374	306758 305280	300197 300196
1403 2 C0108	.0000	2	CARINO, TOMAS 108 HAWTHORNE AVE PARK RIDGE, NJ 108 HAWTHORNE AVE	07656	125000 244700 369700	1200786	1200786 00	294374 294374	306758 305280	300197 300196
1403 2 C0110	.0000	2	FISCHER ELLEN 110 HAWTHORNE AVE PARK RIDGE NJ 110 HAWTHORNE AVE	02640 07646	125000 139200 264200	858122	858122 00	210370 210369	219220 218163	214531 214530

4136900

13436656

00

25000

13411656

6575521

6836135

6705828

Block No. Lot No. Qualification Account No.	Land Dimensions Building Description Additional Lots Acreage	Prop. Class	Owner's Name Address City State Property Location	Billing Code Zip Code	Land Improvement Exemption Net Total	2024 Property Tax Special Dist	2024 Total Tax Deduction Net Tax	Amt.Billed 2024 1st Q 2nd Q Total	2nd Half 2024 3rd Q 4th Q Total	Preliminary 2025 Tax 1st Q 2nd Q Total
1403 2 C0112	.0000	2	WU ZHICAI & PENG ZHANG 112 HAWTHORNE AVENUE PARK RIDGE N J 112 HAWTHORNE AVE	07656	125000 139200 264200	858122	858122 00	210370 210369	219220 218163	214531 214530
1403 2 C0114	.0000	2	MITNIK, ELLIOT I & GALINA 75 NORTH AVE PARK RIDGE, NJ 114 HAWTHORNE AVE	07656	125000 67500 192500	625240	625240 00	153279 153278	159727 158956	156310 156310
1403 2 C0116	.0000	2	REN HUI 116 HAWTHORNE AVE PARK RIDGE NJ 116 HAWTHORNE AVE	00660 07656-1276	125000 139200 264200	858122	858122 00	210370 210369	219220 218163	214531 214530
1403 2 C0118	.0000	2	MANNEY, HYMA & REDDY, HARSHA 118 HAWTHORNE AVE PARK RIDGE BOR, NJ 118 HAWTHORNE AVE	07656	125000 139200 264200	858122	858122 00	210370 210369	219220 218163	214531 214530
1403 2 C0120	.0000	2	PUSTERLA MELISSA L 120 HAWTHORNE AVE PARK RIDGE NJ 120 HAWTHORNE AVE	00660 07656	125000 139200 264200	858122	858122 00	210370 210369	219220 218163	214531 214530
1403 2 C0122	.0000	2	ROBINSON LAURA A 122 HAWTHORNE AVE PARK RIDGE NJ 122 HAWTHORNE AVE	00170 07656-1276	125000 139200 264200	858122	858122 00	210370 210369	219220 218163	214531 214530
1403 2 C0124	.0000	2	GONG, BOSCO & PAN, MARGARET 124 HAWTHORNE AVENUE PARK RIDGE, NJ 124 HAWTHORNE AVE	07656	125000 139200 264200	858122	858122 00	210370 210369	219220 218163	214531 214530
1403 2 C0126	.0000	2	GORLOV, VLADISLAV & YULIYA SENT 126 HAWTHORNE AVENUE PARK RIDGE, NJ 126 HAWTHORNE AVE	00660 07656	125000 244700 369700	1200786	1200786 00	294374 294374	306758 305280	300197 300196
1404 1	.0000	5A	NEW JERSEY TRANSIT 1035 PARKWAY - CN600 TRENTON NJ RAILROAD	08625	EXEMPT RR	00	00 00 00	00 00 00	00 00 00	00 00 00
1405 1 140501	58X272 .5AC .5000	1	KINDERKAMACK REALTY LLC 20 SECOND STREET PARK RIDGE, NJ KINDERKAMACK RD	07656	585600 0 585600	1902029	1902029 00	466284 466284	485902 483559	475508 475507
1405 2 140502	57X270 1.0LT 1SF2G .3533	2	BORDERLINE PROPERTIES CORP PO BOX 189 PARK RIDGE, NJ 198 KINDERKAMACK R	07656	394500 92900 487400	1583075	1583075 00	388093 388092	404420 402470	395769 395769
1405 3 140503	78X271 1.0LT 2SS2G .4853	4A	BORDERLINE PROPERTIES CORP. PO BOX 189 PARK RIDGE, NJ 194 KINDERKAMACK ROAD	07656	508900 556000 1064900	3458795	3458795 00	847927 847927	883601 879340	864699 864699
1405 4 140504	83X270 .8AC 1SC .8000	4B	192 KINDERKAMACK LLC NJ 3 GLENBROOK DR PARK RIDGE, NJ 192 KINDERKAMACK ROAD	07656	833000 246000 1079000	3504592	3504592 00	859154 859154	895300 890984	876148 876148
1405 5 140505	66X150 1.0LT 1SC .2273	4A	TASMAN ROBERT L 188 KINDERKAMACK RD PARK RIDGE NJ 188 KINDERKAMACK ROAD	07656-1331	330600 180400 511000	1659728	1659728 00	406884 406884	424002 421958	414932 414932

5875300

19082977

00

00

19082977

9356422

9726555

9541490

Block No. Lot No. Qualification Account No.	Land Dimensions Building Description Additional Lots Acreage	Prop. Class	Owner's Name Address City State Property Location	Billing Code Zip Code	Land Improvement Exemption Net Total	2024 Property Tax Special Dist	2024 Total Tax Deduction Net Tax	Amt.Billed 2024 1st Q 2nd Q Total	2nd Half 2024 3rd Q 4th Q Total	Preliminary 2025 Tax 1st Q 2nd Q Total
1405 6 140506	107X286 1.0LT 3 RETAIL/8 APTS .7025	4A	PARK RIDGE PLAZA LLC 184C KINDERKAMACK ROAD PARK RIDGE 184 KINDERKAMACK R	07656	915000 1961300 2876300	9342222 9342222	9342222 00 9342222	2290254 2290254 4580508	2386610 2375104 4761714	2335556 2335555 4671111
1405 7 140507	105X292 1.0LT 1SCB .7039	4A	180-182 KINDERKAMACK ROAD LLC 25 HAWTHORNE RD PARK RIDGE, NJ 180-182 KINDERKAMACK RD	07656	916500 454000 1370500	4451384 4451384	4451384 00 4451384	1091261 1091261 2182522	1137172 1131690 2268862	1112846 1112846 2225692
1405 8 140508	153X299 1.0AC 1SC 1.0000	4A	176 KINDERKAMACK ROAD LLC P.O. BOX 86 PARK RIDGE, NJ 176 KINDERKAMACK R	07656	1042100 1336700 2378800	7726342 7726342	7726342 00 7726342	1894120 1894119 3788239	1973810 1964293 3938103	1931586 1931585 3863171
1405 9 140509	30X287 1.0LT .1977	15C	PARK RIDGE BOROUGH OF 55 PARK AVE PARK RIDGE NJ KINDERKAMACK RD	07656-1252	*EXEMPT*	00	00 00 00	00 00 00	00 00 00	00 00 00
1405 10 140510	1.35 AC .0LT 1SCB 1.3500	4A	SETLEV LLC PO BOX 1478 ENGLEWOOD CLIFFS NJ 168 KINDERKAMACK R	07632	1326100 1710300 3036400	9862227 9862227	9862227 00 9862227	2417734 2417733 4835467	2519453 2507307 5026760	2465557 2465557 4931114
1405 11 140511	150X150 1.0LT 1SB .5165	4A	FOOD SERVICE PROPERTIES CORP 210 OTTOWA LANE FRANKLIN LAKES NJ 162 KINDERKAMACK R	07417	600000 250000 850000	2760800 2760800	2760800 00 2760800	676813 676812 1353625	705288 701887 1407175	690200 690200 1380400
1406 1 140601	2.65AC 1SC 2.6500	4A	PARK RIDGE HYE (C/O GABRELLIAN) P.O. BOX 724 FRANKLIN LAKES, NJ 199 KINDERKAMACK RD.	07417	923500 1119900 2043400	6636963 6636963	6636963 00 6636963	1627058 1627057 3254115	1695511 1687337 3382848	1659241 1659241 3318482
1406 2 140602	1.34AC 1SC 1.3400	4A	PARK RIDGE HYE (C/O GABRELLIAN) P.O. BOX 724 FRANKLIN LAKES, NJ 187 KINDERKAMACK ROAD	07417	445000 672600 1117600	3629965 3629965	3629965 00 3629965	889889 889889 1779778	927329 922858 1850187	907492 907491 1814983
1406 3 140603	4.3 AC 1SC 4.3000	4A	PARK RIDGE HYE (C/O GABRELLIAN) P.O. BOX 724 FRANKLIN LAKES, NJ 183 KINDERKAMACK ROAD	07417	1498500 3178000 4676500	15189272 15189272	15189272 00 15189272	3723664 3723663 7447327	3880326 3861619 7741945	3797318 3797318 7594636
1406 5 140605	100X179 1.0LT 1SB .4109	4A	PARK RIDGE ASSOC LLC 1000 PORTSIDE DRIVE EDGEWATER N J 165 KINDERKAMACK RD.	07020	508000 282700 790700	2568194 2568194	2568194 00 2568194	629595 629595 1259190	656083 652921 1309004	642049 642048 1284097
1406 6 140606	150X160 1.0LT 1SC .5510	4A	MADISON ENTERPRISE LLC 11 DEAN ST MADISON, NJ 161 KINDERKAMACK ROAD	07940	630000 209000 839000	2725072 2725072	2725072 00 2725072	668054 668054 1336108	696160 692804 1388964	681268 681268 1362536
1406 7 140607	58X150 1.0LT 1SF3G .1997	2	CIRELLI, JASON 111 BERTHOUD ST PARK RIDGE, NJ 111 BERTHOUD ST	07656	218300 84100 302400	982195 982195	982195 00 982195	240786 240786 481572	250917 249706 500623	245549 245549 491098
1406 8 140608	8320 SF 2SF1G .1910	2	DE GUZMAN, EDITHA 113 BERTHOUD STREET PARK RIDGE, NJ 113 BERTHOUD ST	07656	235400 140400 375800	1220598 1220598	1220598 00 1220598	299231 299231 598462	311820 310316 622136	305150 305149 610299
1406 9 140609	122X184 1.0LT 2SF2G .5153	2	MADIA FRANK & SABRINA 73 HIGHVIEW AVE PARK RIDGE NJ 73 HIGHVIEW AVE	07656-0423	318000 214600 532600	1729885 1729885	1729885 00 1729885	424083 424083 848166	441925 439794 881719	432472 432471 864943

21190000

68825119

00

00

68825119

33745079

35080040

34412562

Block No. Lot No. Qualification Account No.	Land Dimensions Building Description Additional Lots Acreage	Prop. Class	Owner's Name Address City State Property Location	Billing Code Zip Code	Land Improvement Exemption Net Total	2024 Property Tax Special Dist	2024 Total Tax Deduction Net Tax	Amt.Billed 2024 1st Q 2nd Q Total	2nd Half 2024 3rd Q 4th Q Total	Preliminary 2025 Tax 1st Q 2nd Q Total
1406 10 140610	80X124 1.0LT 2SF3G .2277	2	PRUCNEL PAUL M & TONYA M 77 HIGHVIEW AVE PARK RIDGE NJ 77 HIGHVIEW AVE	07656-1328	244200 131200 375400	1219299	1219299 00 1219299	298913 298912 597825	311488 309986 621474	304825 304825 609650
1406 11 140611	130X150 1.0LT 2SF3G .4477	2	LYNCH,TIMOTHY & VAVOULES,JACQUELINE 81 HIGHVIEW AVE PARK RIDGE,NJ 81 HIGHVIEW AVE	07656 R-20	323000 192400 515400	1674019	1674019 00 1674019	410388 410387 820775	427653 425591 853244	418505 418505 837010
1406 14 140614	75X185 1.0LT 2SF2G .3185	2	VIAPIANO,SCOTT & STEPHANIE 84 HIGHVIEW AVE PARK RIDGE,NJ 84 HIGHVIEW AVE	07656	265800 152600 418400	1358963	1358963 00 1358963	333151 333151 666302	347168 345493 692661	339741 339741 679482
1406 15 140615	100X185 1.0LT 2SF .4247	2	SHIELDS FRANCIS & CLEOPATRA 80 HIGHVIEW AVE PARK RIDGE NJ 80 HIGHVIEW AVE	07656-1326	306300 188000 494300	1605486	1605486 00 1605486	393587 393586 787173	410146 408167 818313	401372 401371 802743
1406 16 140616	100X185 1.0LT 2SF .4247	2	SPIES, CHARLES D & ROY, CATHERINE A 78 HIGHVIEW AVE PARK RIDGE NJ 78 HIGHVIEW AVE	07656-1326	306300 121800 428100	1390469	1390469 00 1390469	340875 340875 681750	355216 353503 708719	347618 347617 695235
1406 17 140617	100X130 1.0LT 2SF2G .2984	2	RICCIO MATTHEW & JESSICA 76 HIGHVIEW AVE PARK RIDGE N J 76 HIGHVIEW AVE	00660 07656	274500 322300 596800	1938406	1938406 00 1938406	475202 475202 950404	495195 492807 988002	484602 484601 969203
1406 18 140618	120X100 1.0LT 1SF1G .2755	2	ROTHSCHILD, GARRY & SHARON 133 BERTHOUD ST PARK RIDGE, NJ 133 BERTHOUD STREET	07656	268800 170400 439200	1426522	1426522 00 1426522	349713 349713 699426	364426 362670 727096	356631 356630 713261
1406 19 140619	120X100 1.0LT 1SF1G .2755	2	HAYES, MADALENA 71 OAK AVE PARK RIDGE NJ 71 OAK AVENUE	07656-1312	268800 146400 415200	1348570 V1	1348570 -25000 1323570	324353 324353 648706	338262 336602 674864	330893 330892 661785
1406 20 140620	100X185 1.0LT 1SF2G .4247	2	FAZIO RONALD C & DIANE M 73 OAK AVE PARK RIDGE NJ 73 OAK AVENUE	07656	306300 149400 455700	1480114	1480114 00 1480114	362852 362851 725703	378117 376294 754411	370029 370028 740057
1406 21 140621	100X185 1.0LT 2SF .4247	2	ZEMAN M. & MCKAY, T. 79 OAK AVE PARK RIDGE NJ 79 OAK AVE	07656-1312	306300 440800 747100	2426581	2426581 00 2426581	594879 594878 1189757	619906 616918 1236824	606646 606645 1213291
1406 22 140622	75X185 1.0LT 1SF1G .3185	2	CEGLINSKI, MARCIN & KATARZYNA 83 OAK AVE PARK RIDGE, NJ 83 OAK AVENUE	07656	265800 126400 392200	1273866	1273866 00 1273866	312290 312289 624579	325428 323859 649287	318467 318466 636933
1406 23 140623	35981 SF 1SB2G .8260	2	LYNDA DONATO-JENNINGS 87 OAK AVE PARK RIDGE,NJ 87 OAK AVE	07656	316800 175200 492000	1598016	1598016 00 1598016	391755 391755 783510	408237 406269 814506	399504 399504 799008
1406 25 140625	21489 SF 1SF2G .4933	2	AFRAM MARIO & JOANNE 95 OAK AVE PARK RIDGE NJ 95 OAK AVENUE	07656-1312	298500 331000 629500	2044616	2044616 00 2044616	501240 501239 1002479	522328 519809 1042137	511154 511154 1022308
1406 26 140626	100X139 1.0LT 2SF .3191	2	CHIRICO CAROLEE 99 OAK AVENUE PARK RIDGE NJ 99 OAK AVENUE	01003 07656	265800 93100 358900	1165707	1165707 00 1165707	285775 285774 571549	297797 296361 594158	291427 291427 582854

6758200

21950634

00

25000

21925634

10749938

11175696

10962820

Block No. Lot No. Qualification Account No.	Land Dimensions Building Description Additional Lots Acreage	Prop. Class	Owner's Name Address City State Property Location	Billing Code Zip Code	Land Improvement Exemption Net Total	2024 Property Tax Special Dist	2024 Total Tax Deduction Net Tax	Amt.Billed 2024 1st Q 2nd Q Total	2nd Half 2024 3rd Q 4th Q Total	Preliminary 2025 Tax 1st Q 2nd Q Total
1406 27 140627	100X129 1.0LT .2961	2	ZAKIAN LEON & LEE & MARLIN PATRICIA 103 OAK AVENUE PARK RIDGE N J 103 OAK AVENUE	07656	260300 307700 568000	1844864	1844864 00 1844864	452270 452270 904540	471298 469026 940324	461216 461216 922432
1406 28 140628	152X110 1.0LT 1SF2G .3838	2	FRANKEL NEWTON & NANCY TRUSTEES 107 OAK AVE PARK RIDGE NJ 107 OAK AVENUE	07656-1312	253100 124500 377600	1226445	1226445 00 1226445	300664 300664 601328	313314 311803 625117	306612 306611 613223
1501 1 150101	100X178 .4AC 2SF2G .4000	2	LARSON CRAIG R & ELLEN A 147 PASCACK RD PARK RIDGE NJ 147 PASCACK ROAD	00154 07656-1125	270000 175000 445000	1445360	1445360 00 1445360	354332 354331 708663	369239 367458 736697	361340 361340 722680
1501 2 150102	100X145 1.0LT 1SF1G .3329	2	CORR, THOMAS W. & CHERYL 49 MILL RD PARK RIDGE NJ 49 MILL ROAD	00660 07656-1207	283300 191500 474800	1542150	1542150 00 1542150	378060 378059 756119	393966 392065 786031	385538 385537 771075
1501 3 150103	112X100 1.0LT 2SF2G .2571	2	DE MAURO, SHAUN PETER & LINDA 2 QUACKENBUSH LANE PARK RIDGE, NJ 2 QUACKENBUSH LN	07656	261300 372700 634000	2059232	2059232 00 2059232	504823 504822 1009645	526062 523525 1049587	514808 514808 1029616
1501 4 150104	73X111 1.0LT 1SF1G .1860	2	QUACKENBUSH HAROLD R & BETTY JEAN 4 QUACKENBUSH LN PARK RIDGE NJ 4 QUACKENBUSH LANE	07656-1210	234200 135300 369500	1200136 v1	1200136 -25000 1175136	287965 287964 575929	300343 298864 599207	293784 293784 587568
1501 5 150105	65X132 1.0LT .1970	2	SOULAS CHARLES W JR 6 QUACKENBUSH LANE PARK RIDGE NJ 6 QUACKENBUSH LANE	00672 07656-1210	241100 136100 377200	1225146	1225146 00 1225146	300346 300345 600691	312982 311473 624455	306287 306286 612573
1501 6 150106	90X111 1.0LT 2SFR2CG .2293	2	KHOURY, MOUNA H 151 PASCACK ROAD PARK RIDGE, NJ 151 PASCACK ROAD	07656	173600 429700 603300	1959518	1959518 00 1959518	480378 480378 960756	500588 498174 998762	489880 489879 979759
1501 7 150107	92X125 1.0LT .2640	2	JANSSEN, DAVID & AYSUN 155 PASCACK RD PARK RIDGE, NJ 155 PASCACK ROAD	07656	175800 429300 605100	1965365	1965365 00 1965365	481811 481811 963622	502082 499661 1001743	491342 491341 982683
1501 8 150108	87X137 1.0LT 1SF1G .2736	2	KARABEL, BURAK 159 PASCACK RD PARK RIDGE, NJ 159 PASCACK RD	07656	237200 106700 343900	1116987	1116987 00 1116987	273831 273830 547661	285351 283975 569326	279247 279247 558494
1501 9 150109	121X135 1.0LT 1SF1G .3750	2	EMERICK JOHN D 12 QUACKENBUSH LN PARK RIDGE NJ 12 QUACKENBUSH LAN	07656-1210	254500 94000 348500	1131928	1131928 00 1131928	277494 277493 554987	289168 287773 576941	282982 282982 565964
1501 10 150110	19200 SF 1SF1G .4408	2	SAVINO MICHAEL & DANDENIA 14 QUACKENBUSH LN PARK RIDGE NJ 14 QUACKENBUSH LAN	07656-1210	284400 210600 495000	1607760	1607760 00 1607760	394144 394144 788288	410726 408746 819472	401940 401940 803880
1501 11 150111	14600 SF 1SF1G .3352	2	MORELLI MARK & CAROL 9 QUACKENBUSH LN PARK RIDGE NJ 9 QUACKENBUSH LANE	07656-1210	283800 161100 444900	1445035	1445035 00 1445035	354252 354252 708504	369156 367375 736531	361259 361259 722518
1501 12 150112	78X110 1.0LT 1SF1G .1970	2	HARKIN PETER & BARBARA 7 QUACKENBUSH LN PARK RIDGE NJ 7 QUACKENBUSH LANE	07656-1210	234900 121000 355900	1155963 v1	1155963 -25000 1130963	277136 277135 554271	289058 287634 576692	282741 282741 565482

6442700

20925889

00

50000

20875889

10235004

10640885

10437947

Block No. Lot No. Qualification Account No.	Land Dimensions Building Description Additional Lots Acreage	Prop. Class	Owner's Name Address City State Property Location	Billing Code Zip Code	Land Improvement Exemption Net Total	2024 Property Tax Special Dist	2024 Total Tax Deduction Net Tax	Amt.Billed 2024 1st Q 2nd Q Total	2nd Half 2024 3rd Q 4th Q Total	Preliminary 2025 Tax 1st Q 2nd Q Total
1501 13 150113	75X101 1.0LT 1SF1G .1739	2	WOLFF HEATHER & VANNUCCI II STEVEN 5 QUACKENBUSH LN PARK RIDGE NJ 5 QUACKENBUSH LANE	00660 07656-1210	231300 128800 360100	1169605	1169605 00 1169605	286730 286730 573460	298793 297352 596145	292402 292401 584803
1501 14 150114	75X96 1.0LT 1SF1G .1653	2	GULLER ROBERT H 8 PEACH TRE PL UPPER SADDLE RIVER, NJ 3 QUACKENBUSH LANE	00660 07458	226800 81200 308000	1000384	1000384 00 1000384	245245 245245 490490	255563 254331 509894	250096 250096 500192
1501 15 150115	94X102 1.0LT 1SF1G .2201	2	QUACKENBUSH, ALICE 57 MILL RD PARK RIDGE NJ 57 MILL RD	07656-1208	257800 69000 326800	1061446	1061446 S1 -50000 W1 1011446	247715 247714 495429	258663 257354 516017	252862 252861 505723
1501 16 150116	75X100 1.0LT 2SF .1722	2	STOBER KAREN 61 MILL RD PARK RIDGE NJ 61 MILL RD	00660 07656-1208	230900 287800 518700	1684738	1684738 00 1684738	413015 413015 826030	430391 428317 858708	421185 421184 842369
1501 17 150117	100X100 1.0LT 2SF2G .2296	2	PICCINICH DOMENICK & MARY JANE 63 MILL RD PARK RIDGE NJ 63 MILL ROAD	07656-1208	257500 125300 382800	1243334	1243334 00 1243334	304805 304804 609609	317629 316096 633725	310834 310833 621667
1501 18 150118	63X100 1.0LT 1SF .1446	2	VALLA JOHN E JR & DIANE 67 MILL RD PARK RIDGE NJ 67 MILL ROAD	07656-1208	224400 95500 319900	1039035	1039035 00 1039035	254721 254720 509441	265437 264157 529594	259759 259759 519518
1502 1 150201	29588 SF .6792	15C	TRI-BORO VOL AMBULANCE SERV INC PO BOX 204 PARK RIDGE NJ 10 MILL LANE	07656-0204	*EXEMPT*	00	00 00 00	00 00 00	00 00 00	00 00 00
1502 2 150202	26980S/F 1SB1G .0000	2	HERNANDEZ, LAURA & KUHR T JR, WILLIAM 143 PASCACK RD PARK RIDGE, NJ 143 PASCACK RD	07656	295200 142400 437600	1421325	1421325 00 1421325	348439 348439 696878	363099 361348 724447	355332 355331 710663
1502 3 150203	55 X 148 2SF .1869	2	LORENZO ET ALS, MARION 141 PASCACK RD PARK RIDGE, NJ 141 PASCACK RD	07656	179900 94600 274500	891576	891576 00 891576	218571 218571 437142	227766 226668 454434	222894 222894 445788
1502 5 150205	330 X 250 .0LT 2SCB 1.8939	15D	FIRST CONGREGATIONAL CHURCH PASCACK RD PARK RIDGE NJ PASCACK RD	07656	*EXEMPT*	00	00 00 00	00 00 00	00 00 00	00 00 00
1502 6 150206	94X138 1.0LT 2SF .2978	2	MODY, MUKESH & JYOSTNA 125 PASCACK ROAD PARK RIDGE, NJ 125 PASCACK RD	07656	247100 166800 413900	1344347	1344347 00 1344347	329568 329568 659136	343434 341777 685211	336087 336087 672174
1502 7 150207	50X135 1.0LT 2SF2G .1550	2	MODY REALTY LLC 58 PARK AVE PARK RIDGE, NJ 121 PASCACK RD	07656	193400 189500 382900	1243659	1243659 00 1243659	304885 304884 609769	317711 316179 633890	310915 310915 621830
1502 8 150208	179X105 1SB1G .4315	2	RACHUNOK, DARIN & DANIELLE SUZETTE 21 MILL RD PARK RIDGE, NJ 21 MILL ROAD	07656	307800 327300 635100	2062805	2062805 00 2062805	505699 505698 1011397	526974 524434 1051408	515702 515701 1031403
1503 1 150301	142X96 .1AC 2SS .1000	2	SMEEN (LIFE ESTATE) LAWRENCE 30 SOUTH MILL RD PARK RIDGE 30 SOUTH MILL RD	07656	278000 900 278900	905867	905867 00 905867	296046 296046 592092	157446 156329 313775	226467 226467 452934

4639200

15068121

00

50000

15018121

7510873

7507248

7509064

Block No. Lot No. Qualification Account No.	Land Dimensions Building Description Additional Lots Acreage	Prop. Class	Owner's Name Address City State Property Location	Billing Code Zip Code	Land Improvement Exemption Net Total	2024 Property Tax Special Dist	2024 Total Tax Deduction Net Tax	Amt.Billed 2024 1st Q 2nd Q Total	2nd Half 2024 3rd Q 4th Q Total	Preliminary 2025 Tax 1st Q 2nd Q Total
1503 2 150302	94X170 1.0LT .3669	2	ROSSI CARLOS D 26 MILL ROAD PARK RIDGE N.J. 26 MILL ROAD	00660 07656	277200 265100 542300	1761390	1761390 00 1761390	431807 431806 863613	449974 447803 897777	440348 440347 880695
1503 3 150303	16600 SF 1SF1G .3811	2	BOND REGINA O 22 MILL ROAD PARK RIDGE N J 22 MILL ROAD	07656	295300 84600 379900	1233915	1233915 00 1233915	302496 302495 604991	315222 313702 628924	308479 308479 616958
1503 4 150304	100X138 .3AC 2SF1G .3000	2	IZZO, FRANCINE 17 STORMS AVENUE PARK RIDGE, NJ 17 STORMS AVE	07656	273500 248900 522400	1696755	1696755 00 1696755	415961 415961 831922	433462 431371 864833	424189 424189 848378
1503 5 150305	102X126 .3AC 1SF2G .3000	2	PABST C/O PEIRANO MARGARET 29 PARK AVE PARK RIDGE NJ 21 STORMS AVE	07656	275000 147000 422000	1370656	1370656 00 1370656	336018 336017 672035	350155 348466 698621	342664 342664 685328
1503 6 150306	100X100 1.0LT 1SF1G .2296	2	PANAZZOLO ANTHONY A & TARA A 25 STORMS AVE PARK RIDGE NJ 25 STORMS AVE	00660 07656-1236	257500 104000 361500	1174152	1174152 00 1174152	287845 287844 575689	299955 298508 598463	293538 293538 587076
1503 7 150307	151X103 1.0LT 1SS .3570	4A	MONAGAS REALTY LLC 127 PLYMOUTH RD HILLSDALE, NJ 31 STORMS AVE	07642	293500 234200 527700	1713970	1713970 00 1713970	420182 420181 840363	437859 435748 873607	428493 428492 856985
1503 8 150308	72X120 1.0LT 2SB2G .1983	2	27 WILLET STREET LLC 8 DEMAREST LN OLD TAPPAN, NJ 27 WILLET ST	07675	249500 128900 378400	1229043	1229043 00 1229043	301301 301301 602602	313978 312463 626441	307261 307261 614522
1503 9 150309	IRR .5AC 2SS1G .5000	2	IOPPOLO, GLENN G. & DINA M. 31 WILLET ST PARK RIDGE NJ 31 WILLET ST	00660 07656-1263	327000 196300 523300	1699678	1699678 00 1699678	416678 416678 833356	434208 432114 866322	424920 424919 849839
1503 10 150310	110X190 1.0LT 2SF .4798	15F	LAZAR KENNETH 25 WILLET ST PARK RIDGE NJ 25 WILLET STREET	08150 07656-1263	*EXEMPT*	00	00 00 00	00 00 00	00 00 00	00 00 00
1504 1 150401	50X135 1.0LT 2SF2G .1550	2	PONTE, ANG&MENDIA, JONATHAN & ROSALIE 49 CORRIGAN WAY OLD TAPPAN, NJ 119 PASCACK RD	07675	193400 113500 306900	996811	996811 00 996811	244370 244369 488739	254650 253422 508072	249203 249203 498406
1504 2 150402	132X136 1.0LT 2SF2G .4121	2	ALONSO, CLEMENTE & MANUELA 10 STORMS AVE PARK RIDGE, NJ 10 STORMS AVE	00154 07656	303000 154400 457400	1485635	1485635 00 1485635	364205 364205 728410	379528 377697 757225	371409 371409 742818
1504 3 150403	60 X 268 2SF2G 14 .3691	2	MOSCHELLA, LISA 15 PARK AVENUE PARK RIDGE NJ 11 PARK AVE	07656	220500 284900 505400	1641539	1641539 00 1641539	402425 402425 804850	419356 417333 836689	410385 410385 820770
1504 4 150404	7754 SF .1780	15F	O'HARA, RYAN & MELISSA ELIZABETH 16 STORMS AVE PARK RIDGE, NJ 16 STORMS AVE	07656	*EXEMPT*	00	00 00 00	493517 493516 987033	-493517 -493516 -987033	00 00 00
1504 5 150405	61X122 1.0LT 2SF2G .1708	2	LOMONICO KEITH & JULIA CHANG 18 STORMS AVE PARK RIDGE NJ 18 STORMS AVE	07656-1238	218500 87400 305900	993563	993563 00 993563	243573 243573 487146	253821 252596 506417	248391 248391 496782

5233100

16997107

00

00

16997107

9320749

7676358

8498557

Block No. Lot No. Qualification Account No.	Land Dimensions Building Description Additional Lots Acreage	Prop. Class	Owner's Name Address City State Property Location	Billing Code Zip Code	Land Improvement Exemption Net Total	2024 Property Tax Special Dist	2024 Total Tax Deduction Net Tax	Amt.Billed 2024 1st Q 2nd Q Total	2nd Half 2024 3rd Q 4th Q Total	Preliminary 2025 Tax 1st Q 2nd Q Total
1504 6 150406	100X113 . .2594	2	MOKAS, ANDY & STEPHANIE 20 STORMS AVENUE PARK RIDGE NJ 20 STORMS AVENUE	07656	200600 260100 460700	1496354	1496354 00 1496354	366833 366832 733665	382266 380423 762689	374089 374088 748177
1504 7 150407	100X112 1SF2G . .2571	2	VALLONE RAFFAELLO & THERESA 24 STORMS AVE PARK RIDGE NJ 24 STORMS AVE	00660 07656-1238	264300 134300 398600	1294653	1294653 00 1294653	317386 317385 634771	330738 329144 659882	323664 323663 647327
1504 8 150408	150X120 2.0LT . .4132	15C	BOROUGH OF PARK RIDGE 55 PARK AVE PARK RIDGE NJ 33 PARK AVE	07656-1231	*EXEMPT*	00	00 00 00	00 00 00	00 00 00	00 00 00
1504 10 150410	100X140 2SF2G . .3214	2	PEIRANO MARGARET 29 PARK AVE PARK RIDGE, NJ 29 PARK AVE	07656-1231 R-20	252200 162100 414300	1345646	1345646 00 1345646	329887 329886 659773	343766 342107 685873	336412 336411 672823
1504 11 150411	100X140 1.0LT 2SF2G . .3214	2	PEIRANO MARGRET & DIANE & MARK 25 PARK AVE PARK RIDGE NJ 25 PARK AVE	00660 07656-1231	252200 196700 448900	1458027	1458027 00 1458027	357437 357437 714874	372475 370678 743153	364507 364507 729014
1504 12 150412	100X140 1.0LT 1SF1G . .3214	2	STINE, JAIME M 21 PARK AVE PARK RIDGE, NJ 21 PARK AVENUE	07656	252200 287200 539400	1751971	1751971 00 1751971	429498 429497 858995	447567 445409 892976	437993 437993 875986
1504 13 150413	15000SF 2SF . .3444	2	SCHWARTZ JR, WILLIAM & MARISSA 15 PARK AVE PARK RIDGE, NJ 15 PARK AVE	07656 R20	259700 194800 454500	1476216	1476216 00 1476216	361896 361896 723792	377121 375303 752424	369054 369054 738108
1504 15 150415	80X140 1.0LT 2SF2G . .2571	4A	WINDWARD LLC 9 PARK AVE PARK RIDGE NJ 9 PARK AVE	07656-1231	277500 338700 616200	2001418	2001418 00 2001418	490650 490649 981299	511292 508827 1020119	500355 500354 1000709
1504 16 150416	90X140 1.0LT 2SF2G . .2893	4A	JHT ASSOCIATES LLC 5 PARK AVENUE PARK RIDGE N J 5 PARK AVE	07656	285900 236500 522400	1696755	1696755 00 1696755	415961 415961 831922	433462 431371 864833	424189 424189 848378
1504 17 150417	94X140 1.0LT 1SS2G . .3021	2	PONTE,ANGELO & MENDIA,JONATHAN ETAL 49 CORRIGAN WAY OLD TAPPAN, NJ 3 PARK AVE	07675	248000 118200 366200	1189418	1189418 00 1189418	291587 291587 583174	303854 302390 606244	297355 297354 594709
1504 18 150418	90X134 1.0LT 2SF2G . .2769	2	PONTE,ANG.& MENDIA,JONATH & ROSALIE 49 CORRIGAN WAY OLD TAPPAN, NJ 115 PASCACK RD	07675	242300 89500 331800	1077686	1077686 00 1077686	264196 264196 528392	275311 273983 549294	269422 269421 538843
1505 1 150501	276X95 1.0LT . .6019	15C	PARK RIDGE BOROUGH OF 55 PARK AVE PARK RIDGE NJ MILL ROAD	07656-1252	*EXEMPT*	00	00 00 00	00 00 00	00 00 00	00 00 00
1505 2 150502	1.4 AC 2SF . 1.4000	4A	PARK AVE SUPPLY LLC 45 PARK AVE PARK RIDGE , NJ 45 PARK AVE	07656	560000 298200 858200	2787434	2787434 00 2787434	683342 683342 1366684	712091 708659 1420750	696859 696858 1393717
1505 3 150503	100X100 1.0LT 1SF1G . .2296	2	PARK AVENUE SUPPLY LLC 45 PARK AVE PARK RIDGE, NJ 8 WILLET ST	07656	257500 109300 366800	1191366 V1	1191366 -25000 1166366	285815 285814 571629	298103 296634 594737	291592 291591 583183

5778000

18766944

00

25000

18741944

9188970

9552974

9370974

Block No. Lot No. Qualification Account No.	Land Dimensions Building Description Additional Lots Acreage	Prop. Class	Owner's Name Address City State Property Location	Billing Code Zip Code	Land Improvement Exemption Net Total	2024 Property Tax Special Dist	2024 Total Tax Deduction Net Tax	Amt.Billed 2024 1st Q 2nd Q Total	2nd Half 2024 3rd Q 4th Q Total	Preliminary 2025 Tax 1st Q 2nd Q Total
1505 4 150504	100X100 1.0LT 2SC .2296	4A	37-39 PARK LLC 40 SUNRISE DRIVE MONTVALE, NJ 37 39 PARK AVE	07645	350000 282600 632600	2054685	2054685 00 2054685	503708 503708 1007416	524900 522369 1047269	513672 513671 1027343
1506 1 150601	14.4AC 2SB 14.4000	15C	PARK RIDGE BOROUGH OF 55 PARK AVE PARK RIDGE NJ PARK AVE	07656-1252	*EXEMPT*	00	00 00 00	00 00 00	00 00 00	00 00 00
1506 2 150602	30X152 1.0LT .1047	15C	PARK RIDGE BOROUGH OF 55 PARK AVE PARK RIDGE NJ LINDEN AVE	07656-1252	*EXEMPT*	00	00 00 00	00 00 00	00 00 00	00 00 00
1506 3 150603	96X156 1.0LT .3438	2	FALLON ROBERT & SHARON 69 LINDEN AVENUE PARK RIDGE NJ 69 LINDEN AVENUE	02640 07656 R-20	276000 157600 433600	1408333	1408333 00 1408333	345254 345254 690508	359780 358045 717825	352084 352083 704167
1506 4 150604	125X166 1.0LT 1SF1G .4764	2	JONES, CHERYL B 65 LINDEN AVE PARK RIDGE NJ 65 LINDEN AVENUE	07656-1254	309000 87100 396100	1286533	1286533 00 1286533	315395 315395 630790	328664 327079 655743	321634 321633 643267
1506 5 150605	100X177 1.0LT 1SF2G .4063	2	LUDWIG ROBT O & IDELLA 59 LINDEN AVE PARK RIDGE NJ 59 LINDEN AVE	07656-1254	291500 148500 440000	1429120 v1	1429120 -25000 1404120	344100 344100 688200	358840 357080 715920	351030 351030 702060
1506 6 150606	50X182 1.0LT 1SF .2089	2	MORGENSTEIN, JASON 57 LINDEN AVENUE PARK RIDGE, NJ 57 LINDEN AVE	07656	218900 106200 325100	1055925	1055925 00 1055925	258861 258861 517722	269752 268451 538203	263982 263981 527963
1506 7 150607	100X148 1.0LT 2SF2G .3398	2	LUDWIG DAVID H & DONNA M 53 LINDEN AVE PARK RIDGE NJ 53 LINDEN AVE	07656-1254	275000 133600 408600	1327133	1327133 00 1327133	325348 325348 650696	339036 337401 676437	331784 331783 663567
1506 8 150608	150X89 1.0LT 2SF2G .3065	2	CARMIEL, ERIN & TOMER 49 LINDEN AVE PARK RIDGE, NJ 49 LINDEN AVE	07656	242700 341900 584600	1898781	1898781 00 1898781	465488 465488 930976	485072 482733 967805	474696 474695 949391
1506 9 150609	38700 SF 2SF1G .8884	2	MILLER, ERIC & GEORGIA 58 PERRY ST PARK RIDGE, NJ 58 PERRY ST	07656	405900 205000 610900	1984203	1984203 00 1984203	486430 486429 972859	506894 504450 1011344	496051 496051 992102
1506 10 150610	100X100 1.0LT 1SB1G .2296	2	FARRELLY, JOHN PATRICK & CUNEO, TARA 45 N MAPLE AVE PARK RIDGE, NJ 45 NO MAPLE AVE	07656	247500 170200 417700	1356690	1356690 00 1356690	332594 332594 665188	346586 344916 691502	339173 339172 678345
1506 11 150611	50X100 1.0LT 2SF1G .1148	2	CERINA DEAN & BUDNER DAWN 41 N MAPLE AVE PARK RIDGE NJ 41 NO MAPLE AVE	00154 07656-1227	196900 131200 328100	1065669	1065669 00 1065669	261250 261250 522500	272241 270928 543169	266418 266417 532835
1506 12 150612	50X100 1.0LT 2SF1G .1148	2	MARZULLA JOHN & TERESA 39 N MAPLE AVE PARK RIDGE NJ 39 NO MAPLE AVE	08150 07656-1227	196900 120400 317300	1030590	1030590 00 1030590	252651 252650 505301	263280 262009 525289	257648 257647 515295
1506 13 150613	12250 SF 1SS1G .2812	2	MAPLE NORTH LLC 53 MAGNOLIA AVENUE MONTVALE, NJ 37 NO MAPLE AVE	07645	234200 79200 313400	1017923	1017923 00 1017923	249545 249545 499090	260044 258789 518833	254481 254481 508962

5208000

16915585

00

25000

16890585

8281246

8609339

8445297

Block No. Lot No. Qualification Account No.	Land Dimensions Building Description Additional Lots Acreage	Prop. Class	Owner's Name Address City State Property Location	Billing Code Zip Code	Land Improvement Exemption Net Total	2024 Property Tax Special Dist	2024 Total Tax Deduction Net Tax	Amt.Billed 2024 1st Q 2nd Q Total	2nd Half 2024 3rd Q 4th Q Total	Preliminary 2025 Tax 1st Q 2nd Q Total
1506 14 150614	85X150 1.0LT 1SF .2927	2	ZICCHINO, HENRY A & JOAN A TRSTE 33 N. MAPLE AVE PARK RIDGE, NJ 33 NO MAPLE AVE	07656	250100 105400 355500	1154664	1154664 00 1154664	283067 283067 566134	294976 293554 588530	288666 288666 577332
1506 15 150615	.806AC 1.0LT 2SF4G .8060	2	ANGELILLO, JAMES & KARA 23 NO MAPLE AVE PARK RIDGE, NJ 23 NO MAPLE AVE	07656	322700 374200 696900	2263531	2263531 00 2263531	554907 554907 1109814	578253 575464 1153717	565883 565883 1131766
1506 16 150616	158X200 .7AC 2SB .7000	4C	MAPLE GARDENS, LLC PO BOX 275 PARK RIDGE NJ 63 PARK AVE	07656	550000 1450000 2000000	6496000	6496000 00 6496000	1592500 1592500 3185000	1659500 1651500 3311000	1624000 1624000 3248000
1507 1 150701	30X125 1.0LT 15C .0861	15C	PARK RIDGE BOROUGH OF 55 PARK AVE PARK RIDGE NJ LINDEN & MAPLE AVE	07656-1252	*EXEMPT*	00	00 00 00	00 00 00	00 00 00	00 00 00
1507 2 150702	70X125 1SB1G .2009	2	SAPPAH CHARLES 68 LINDEN AVE PARK RIDGE NJ 68 LINDEN AVE	07656-1253	228200 109700 337900	1097499 V1	1097499 -25000 1072499	262803 262803 525606	274123 272770 546893	268125 268125 536250
1507 3 150703	50X125 1.0LT 2SF1G .1435	2	CHRISTIE, KATHARINE & MACLAUCHLAN K 66 LINDEN AVENUE PARK RIDGE, NJ 66 LINDEN AVE	07656	203400 57200 260600	846429	846429 00 846429	207503 207503 415006	216233 215190 431423	211608 211607 423215
1507 4 150704	50X125 1.0LT 2SF1G .1435	2	ALLEN, JENNIFER 64 LINDEN AVE PARK RIDGE, NJ 64 LINDEN AVE	07656	203400 81000 284400	923731	923731 00 923731	226454 226453 452907	235981 234843 470824	230933 230933 461866
1507 5 150705	50X125 1.0LT 2SF1G .1435	2	COLEMAN BARBARA J 62 LINDEN AVE PARK RIDGE NJ 62 LINDEN AVE	00660 07656-1253	203400 120600 324000	1052352	1052352 00 1052352	257985 257985 515970	268839 267543 536382	263088 263088 526176
1507 6 150706	100X125 1.0LT 2SF .2870	2	CURRAN ERIN MULLANE & MICHAEL L 65 NO MAPLE AVE PARK RIDGE NJ 65 NO MAPLE AVE	00660 07656	261800 267700 529500	1719816	1719816 00 1719816	421615 421614 843229	439353 437234 876587	429954 429954 859908
1507 7 150707	50X125 1.0LT 2SF2G .1435	2	GIUSTACORI LAURA J & JUAN CARLOS 67 N MAPLE AVE PARK RIDGE NJ 67 NO MAPLE AVE	00154 07656-1229	203400 109600 313000	1016624	1016624 00 1016624	249227 249226 498453	259712 258459 518171	254156 254156 508312
1507 8 150708	100X125 1.0LT 2SF1G .2870	2	SEELIG, WILLIAM JOHN&KIMBERLY ANNE 71 NORTH MAPLE AVENUE PARK RIDGE, NJ 71 NORTH MAPLE AVE	07656	263800 136800 400600	1301149	1301149 00 1301149	318978 318978 637956	332398 330795 663193	325288 325287 650575
1508 1 150801	50X125 1.0LT 1SF1G .1435	2	DISTEFANO SUZANNE R 58 LINDEN AVE PARK RIDGE NJ 58 LINDEN AVE	07656-1222	203400 83600 287000	932176	932176 00 932176	228524 228524 457048	238138 236990 475128	233044 233044 466088
1508 2 150802	100X125 1.0LT 2SF .2870	2	LEIGH, JOSHUA R & JESSICA R 57 N MAPLE AVENUE PARK RIDGE, NJ 57 NO MAPLE AVE	07656	261800 412700 674500	2190776	2190776 00 2190776	537071 537071 1074142	559666 556968 1116634	547694 547694 1095388
1508 3 150803	75X125 1.0LT 2SF .2152	2	DESIDERIO THOMAS A & CONCETTA C 55 NORTH MAPLE AVE PARK RIDGE NJ 55 NORTH MAPLE AVE	02994 07656	231600 357300 588900	1912747	1912747 00 1912747	468912 468912 937824	488640 486283 974923	478187 478187 956374

7052800

22907494

00

25000

22882494

11219089

11663405

11441250

Block No. Lot No. Qualification Account No.	Land Dimensions Building Description Additional Lots Acreage	Prop. Class	Owner's Name Address City State Property Location	Billing Code Zip Code	Land Improvement Exemption Net Total	2024 Property Tax Special Dist	2024 Total Tax Deduction Net Tax	Amt.Billed 2024 1st Q 2nd Q Total	2nd Half 2024 3rd Q 4th Q Total	Preliminary 2025 Tax 1st Q 2nd Q Total
1508 4 150804	75X125 1.0LT 1SB1G .2152	15F	CETOUE, JEAN 51 NORTH MAPLE AVE PARK RIDGE, NJ 51 NORTH MAPLE AVE	07656	*EXEMPT*	00	00 00 00	00 00 00	00 00 00	00 00 00
1508 5 150805	50X125 1.0LT 2SF1G .1435	2	LUPARDO MARGARET A C- & ROBERT F 49 N MAPLE AVE PARK RIDGE NJ 49 NO MAPLE AVE	07656-1228	203400 246600 450000	1461600	1461600 00 1461600	358313 358312 716625	373388 371587 744975	365400 365400 730800
1508 6 150806	100X125 1.0LT 2SF1G .2870	2	PERRY HOLDINGS LLC 21 LADIK PL MONTVALE, NJ 59 PERRY ST	07645	261800 140800 402600	1307645	1307645 00 1307645	320571 320570 641141	334057 332447 666504	326912 326911 653823
1508 7 150807	50X125 1.0LT 2SF .1435	2	EKBACK DONALD H & MARISSA 52 LINDEN AVE PARK RIDGE NJ 52 LINDEN AVE	00660 07656-1222	203400 56500 259900	844155	844155 00 844155	206946 206945 413891	215652 214612 430264	211039 211039 422078
1508 8 150808	50X125 1.0LT 1SF .1435	2	MALLON, MEAGHAN 54 LINDEN AVE PARK RIDGE, NJ 54 LINDEN AVE	07656	203400 78600 282000	915936	915936 00 915936	224543 224542 449085	233990 232861 466851	228984 228984 457968
1508 9 150809	50X125 1.0LT 1SF .1435	2	LINDSTRAND CARL & BEVERLEY 56 LINDEN AVE PARK RIDGE NJ 56 LINDEN AVENUE	07656-1222	203400 89600 293000	951664 v1	951664 -25000 926664	227052 227051 454103	236867 235694 472561	231666 231666 463332
1509 1 150901	30X200 1.0LT 1SF .1377	15C	PARK RIDGE BOROUGH OF 55 PARK AVE PARK RIDGE NJ MAPLE & HAWTHORNE	07656-1252	*EXEMPT*	00	00 00 00	00 00 00	00 00 00	00 00 00
1509 2 150902	200X225 2SB 1.0331	4C	HAWTHORNE TERR APARTMENTS LLC PO BOX 342 ORADELL, NJ 79-81 BERTHOUD STREET	07656	325000 1984000 2309000	7499632	7499632 00 7499632	1838542 1838541 3677083	1915893 1906656 3822549	1874908 1874908 3749816
1510 1 151001	50X100 1.0LT 1SF2G .1148	2	DELPURGATORIO, JOHN 58 N MAPLE AVE PARK RIDGE, NJ 58 NO MAPLE AVE	07656	196900 132400 329300	1069566	1069566 00 1069566	262206 262205 524411	273237 271918 545155	267392 267391 534783
1510 2 151002	100X100 1.0LT 1SD2G .2296	2	CHRISTEL MIRIAM V 55 HAWTHORNE AVE PARK RIDGE, NJ 55 HAWTHORNE AVE	00672 07656	247500 141900 389400	1264771	1264771 00 1264771	310060 310060 620120	323105 321546 644651	316193 316193 632386
1510 3 151003	100X100 1.0LT 1SF1G .2296	2	ROTELLA, VITA 51 HAWTHORNE AVENUE PARK RIDGE, NJ 51 HAWTHORNE AVE	07656	247500 103400 350900	1139723	1139723 00 1139723	279405 279404 558809	291159 289755 580914	284931 284931 569862
1510 4 151004	100X100 1.0LT 2SF3G .2296	2	O'SHAUGHNESSY ROSALIE 47 HAWTHORNE AVE PARK RIDGE N J 47 HAWTHORNE AVE	07656	247500 159000 406500	1320312	1320312 00 1320312	323676 323676 647352	337293 335667 672960	330078 330078 660156
1510 5 151005	50X100 1.0LT 1SF2G .1148	2	ZAK PROPERTY LLC C/O KEN KOURY 16 SOUTH FIRST STREET PARK RIDGE NJ 48 NO MAPLE AVE	07656-1242	196900 86500 283400	920483	920483 00 920483	225658 225657 451315	235151 234017 469168	230121 230121 460242
1510 6 151006	100X100 1.0LT 2SF .2296	2	SCHNEIDER, BERNARD F ETAL 52 N MAPLE AVE PARK RIDGE, NJ 52 NO MAPLE AVE	07656	247500 93300 340800	1106918	1106918 00 1106918	271362 271362 542724	282779 281415 564194	276730 276729 553459

6096800

19802405

00

25000

19777405

9696659

10080746

9888705

Block No. Lot No. Qualification Account No.	Land Dimensions Building Description Additional Lots Acreage	Prop. Class	Owner's Name Address City State Property Location	Billing Code Zip Code	Land Improvement Exemption Net Total	2024 Property Tax Special Dist	2024 Total Tax Deduction Net Tax	Amt.Billed 2024 1st Q 2nd Q Total	2nd Half 2024 3rd Q 4th Q Total	Preliminary 2025 Tax 1st Q 2nd Q Total
1510 7 151007	50X100 1. LT 2SF1G .1148	2	SLUTSKY JOEL D 54 NO MAPLE AVE. PARK RIDGE, NJ 54 NO MAPLE AVE	07656	196900 126500 323400	1050403	1050403 00 1050403	257508 257507 515015	268341 267047 535388	262601 262601 525202
1510 8 151008	50X100 1.0LT 1SF .1148	2	CHENEY, JEAN 56 N MAPLE AVENUE PARK RIDGE, NJ 56 NO MAPLE AVE	07656	196900 63500 260400	845779	845779 00 845779	207344 207343 414687	216067 215025 431092	211445 211445 422890
1511 1 151101	125X100 1SB1G 9 .2870	2	DE MEO GINA 42 N MAPLE AVE PARK RIDGE NJ 42 NORTH MAPLE AVE.	00660 07656-1243	261800 159600 421400	1368707	1368707 00 1368707	335540 335540 671080	349657 347970 697627	342177 342177 684354
1511 2 151102	100X100 1.0LT 2SF2G .2296	2	VON DER LIETH ERIC R & ERICA M 74 PERRY STREET PARK RIDGE N J 74 PERRY ST	07656	247500 321900 569400	1849411	1849411 00 1849411	453385 453385 906770	472460 470181 942641	462353 462353 924706
1511 3 151103	50X100 2SS .1148	2	ST JACQUES, ROBERT J & LAURA E 39 HAWTHORNE AVE PARK RIDGE, NJ 39 HAWTHORNE AVE	07656	196900 69100 266000	863968	863968 00 863968	211803 211802 423605	220714 219649 440363	215992 215992 431984
1511 4 151104	50X100 1.0LT 1SF1G .1148	2	WALDT RONALD G & DOROTHY A 7 WAYNE ST MONTVALE NJ 37 HAWTHORNE AVE	07645-2532	196900 83400 280300	910414	910414 00 910414	223189 223189 446378	232579 231457 464036	227604 227603 455207
1511 5 151105	100 X 100 2SF1G .2296	2	COHEN, DAVID & JENNIFER 75 MADISON STREET PARK RIDGE NJ 75 MADISON STREET	00660 07656	247500 282300 529800	1720790	1720790 00 1720790	421854 421853 843707	439602 437481 877083	430198 430197 860395
1511 6 151106	75X100 1.0LT 2SF1G .1722	2	MESSINA, THOMAS & LORENZO, JULIANNE 71 MADISON STREET PARK RIDGE, NJ 71 MADISON STREET	07656	221400 144000 365400	1186819	1186819 00 1186819	290950 290950 581900	303191 301728 604919	296705 296705 593410
1511 7 151107	50X100 1.0LT 1SF1G .1148	2	DU VALL EDGAR L & JEANNE C 36 N MAPLE AVE PARK RIDGE NJ 36 NO MAPLE AVE	07656-1243	196900 59100 256000	831488	831488 00 831488	203840 203840 407680	212416 211392 423808	207872 207872 415744
1511 8 151108	50X100 1.0LT 2SF1G .1148	2	FAVRE ROBERT & JOAN 38 NO MAPLE AVE PARK RIDGE NJ 38 NO MAPLE AVE	00154 07656	196900 127400 324300	1053326	1053326 00 1053326	258224 258224 516448	269088 267790 536878	263332 263331 526663
1512 1 151201	50X100 1.0LT 1SF1G .1148	2	GAYTAN EFRAIN 68 MADISON ST PARK RIDGE N J 68 MADISON ST	00660 07656	225000 94600 319600	1038061	1038061 00 1038061	254482 254481 508963	265188 263910 529098	259516 259515 519031
1512 2 151202	50X100 1.0LT 2SF2G .1148	2	OTTERSTEDT DONALD W & JAMES C 375 CHESTNUT RIDGE RD WOODCLIFF LAKE N J 70 MADISON ST	07675	225000 99600 324600	1054301	1054301 00 1054301	258463 258463 516926	269337 268038 537375	263576 263575 527151
1512 3 151203	200X100 1.0LT RIDGEWOOD, NJ .4591	4A	BASLINE HAWTHORNE AVENUE LLC 9 ROBINSON LANE RIDGEWOOD, NJ 15-27 HAWTHORNE AVE	01369 07450	450000 527000 977000	3173296	3173296 00 3173296	777937 777936 1555873	810666 806757 1617423	793324 793324 1586648
1512 4 151204	100X100 1.0LT RIDGEWOOD NJ .2296	4C	BASLINE NORTH MAPLE AVENUE LLC 9 ROBINSON LN RIDGEWOOD NJ 16 NORTH MAPLE AVE	07450-2516	350000 583400 933400	3031683	3031683 00 3031683	743220 743220 1486440	774489 770754 1545243	757921 757921 1515842

Block No. Lot No. Qualification Account No.	Land Dimensions Building Description Additional Lots Acreage	Prop. Class	Owner's Name Address City State Property Location	Billing Code Zip Code	Land Improvement Exemption Net Total	2024 Property Tax Special Dist	2024 Total Tax Deduction Net Tax	Amt.Billed 2024 1st Q 2nd Q Total	2nd Half 2024 3rd Q 4th Q Total	Preliminary 2025 Tax 1st Q 2nd Q Total
1513 1 151301	76X100 1.0LT 3SF .1745	4A	AMJG LIMITED CO 73 PARK AVENUE PARK RIDGE, NJ 73 PARK AVE	07656	264000 505400 769400	2499011	2499011 00	612635 612635 1225270	638410 635331 1273741	624753 624753 1249506
1513 2 151302	24X100 1.0LT 2SB .0551	4A	JGMG INDUSTRIES INC 73 PARK AVE PARK RIDGE, NJ 73A PARK AVE	07675	158100 271600 429700	1395666	1395666 00	342149 342149 684298	356543 354825 711368	348917 348916 697833
1513 3 151303	25X100 1.0LT 2SS2G .0574	4A	7 HAWTHORN AVENUE REALTY LLC 14 CLIFTON TERR WEEHAWKEN, NJ 7 HAWTHORNE AVE	07086	159400 219800 379200	1231642	1231642 00	301938 301938 603876	314641 313125 627766	307911 307910 615821
1513 4 151304	25X100 1.0LT 1SC .0574	4A	187 MNTVW DR LLC C/O P&A AUTO PARTS 530 RIVER ST ZAMPARELLI HACKENSACK N J 5 HAWTHORNE AVE	07601-5907	159400 196000 355400	1154339	1154339 00	282988 282987 565975	294893 293471 588364	288585 288585 577170
1513 5 151305	50X100 1.0LT 3SF .1148	4A	PARKSIDE REALTY PARTNERS, LLC 37 DUNROVIN CT MANCHESTER N J 1-3 HAWTHORNE AVE.	08759	225000 436500 661500	2148552	2148552 00	526720 526719 1053439	548880 546233 1095113	537138 537138 1074276
1514 2 151402	240X230 2SB 1.2672	4C	HAWTHORNE TERR APARTMENTS LLC PO BOX 342 ORADELL, NJ 58 HAWTHORNE AVE	07656	400000 1769600 2169600	7046861	7046861 00	1727544 1727544 3455088	1800226 1791547 3591773	1761716 1761715 3523431
1516 1 151601		1	ROSS, THERESA & BAUMANN, GARY CHARLES 50B HAWTHORNE AVE #4-2 PARK RIDGE, NJ HAWTHORNE AVE	07656	0 0 0	00	00 00 00	00 00 00	00 00 00	00 00 00
1516 1 C0501		2	PATEL, HIRAL & TEJAL 12-72 3RD ST FAIR LAWN, NJ 50A HAWTHORNE AVE	07410	140000 230400 370400	1203059	1203059 00	294931 294931 589862	307340 305857 613197	300765 300765 601530
1516 1 C0502		2	ROSS, THERESA & BAUMANN, GARY CHARLES 50B HAWTHORNE AVE #4-2 PARK RIDGE, NJ 50B HAWTHORNE AVE	07656	140000 232800 372800	1210854	1210854 00	296842 296842 593684	309331 307839 617170	302714 302713 605427
1516 1 C0503		2	CIERI ANTHONY & ELLEN JANE 50C HAWTHORNE AVE PARK RIDGE NJ 50C HAWTHORNE AVE	00660 07656-1245	140000 237900 377900	1227419	1227419 00	300903 300903 601806	313563 312050 625613	306855 306855 613710
1516 1 C0504		2	GALLAHUE DOREEN M 50D HAWTHORNE AVE PARK RIDGE N J 50D HAWTHORNE AVE	07656	140000 230300 370300	1202734	1202734 00	294852 294851 589703	307257 305774 613031	300684 300683 601367
1516 1 C0505		2	DISANZA, PETER 50E HAWTHORNE AVE PARK RIDGE, NJ 50E HAWTHORNE AVE	07656	140000 229300 369300	1199486	1199486 00	294056 294055 588111	306427 304948 611375	299872 299871 599743
1516 1 C0521		2	KNOWLES, CATHERINE & JORDAN 52A HAWTHORNE AVE PARK RIDGE, NJ 52A HAWTHORNE AVE	07656	140000 232800 372800	1210854	1210854 00	296842 296842 593684	309331 307839 617170	302714 302713 605427
1516 1 C0522		2	D'AMELIO JUDITH A 52B HAWTHORNE AVE PARK RIDGE NJ 52B HAWTHORNE AVE	07656-1245	140000 216800 356800	1158886	1158886 00	284102 284102 568204	296055 294627 590682	289722 289721 579443

7355100

23889363

00

00

23889363

11713000

12176363

11944684

Block No. Lot No. Qualification Account No.	Land Dimensions Building Description Additional Lots Acreage	Prop. Class	Owner's Name Address City State Property Location	Billing Code Zip Code	Land Improvement Exemption Net Total	2024 Property Tax Special Dist	2024 Total Tax Deduction Net Tax	Amt.Billed 2024 1st Q 2nd Q Total	2nd Half 2024 3rd Q 4th Q Total	Preliminary 2025 Tax 1st Q 2nd Q Total
1516 1 C0523	.0000	2	DAVEY THOMAS P 52C HAWTHORNE AVE PARK RIDGE NJ 52C HAWTHORNE AVE	00154 07656-1245	140000 219700 359700	1168306	1168306 00	286412 286411	298461 297022	292077 292076
1516 1 C0524	.0000	2	M.A.D. REALTY INC P O BOX 86 PARK RIDGE NJ 52D HAWTHORNE AVE	07656	140000 229300 369300	1199486	1199486 00	294056 294055	306427 304948	299872 299871
1516 1 C0525	.0000	2	UZZALINO ANTOINETTE 124 GRAND AVENUE PARK RIDGE NJ 52E HAWTHORNE AVE	02979 07656	140000 232800 372800	1210854	1210854 00	296842 296842	309331 307839	302714 302713
1516 1 C0541	.0000	2	PESCA, GABRIELLE DELLA ETAL 54 A HAWTHORNE AVE PARK RIDGE, NJ 54A HAWTHORNE AVE	07656 R-20	140000 243300 383300	1244958	1244958 00	305203 305203	318043 316509	311240 311239
1516 1 C0542	.0000	2	PARRELLA, JACLYN D & ANTHONY R 54B HAWTHORNE AVE PARK RIDGE, NJ 54B HAWTHORNE AVE	07656	140000 232800 372800	1210854	1210854 00	296842 296842	309331 307839	302714 302713
1516 1 C0543	.0000	2	PARAMBIL, BIJESH KUMAR VELANGARA 54C HAWTHORNE AVENUE PARK RIDGE, NJ 54C HAWTHORNE AVE	07656	140000 216800 356800	1158886	1158886 00	284102 284102	296055 294627	289722 289721
1516 1 C0544	.0000	2	CROWE, JAMES & PATRICIA 5D HAWTHORNE AVE PARK RIDGE, NJ 54D HAWTHORNE AVE	07656	140000 232800 372800	1210854	1210854 00	296842 296842	309331 307839	302714 302713
1516 1 C0545	.0000	2	M.A.D. REALTY INC P O BOX 86 PARK RIDGE NJ 54E HAWTHORNE AVE	07656	140000 232800 372800	1210854	1210854 00	296842 296842	309331 307839	302714 302713
1516 1 C0561	.0000	2	LEVINE, ADAM & WUEISBERG, JACLYN 56A HAWTHORNE AVE PARK RIDGE, NJ 56A HAWTHORNE AVE	07656	140000 218900 358900	1165707	1165707 00	285775 285774	297797 296361	291427 291427
1516 1 C0562	.0000	2	WARNER ALLA 56B HAWTHORNE AVENUE PARK RIDGE N J 56B HAWTHORNE AVE	00660 07656	140000 218900 358900	1165707	1165707 00	285775 285774	297797 296361	291427 291427
1516 1 C0563	.0000	2	APPIAH, KWASI 56 C HAWTHORNE AVENUE PARK RIDGE, NJ 56C HAWTHORNE AVE	07656	140000 232800 372800	1210854	1210854 00	296842 296842	309331 307839	302714 302713
1516 1 C0564	.0000	2	MEHRA RAJEEV & NEETA 56D HAWTHORNE AVE PARK RIDGE NJ 56D HAWTHORNE AVE	00672 07656-1245	140000 236200 376200	1221898	1221898 00	299550 299549	312152 310647	305475 305474
1516 1 C0565	.0000	2	MAHER KATHLEEN 56E HAWTHORNE AVE PARK RIDGE NJ 56E HAWTHORNE AVE	07656-1245	140000 219700 359700	1168306	1168306 00	286412 286411	298461 297022	292077 292076
1516 1 C0566	.0000	2	DISAVINO, LEONARD P 56F HAWTHORNE AVENUE PARK RIDGE, NJ 56F HAWTHORNE AVE	07656	140000 231100 371100	1205333	1205333 00	295489 295488	307920 306436	301334 301333

5157900

16752857

00

00

16752857

8213961

8538896

8376430

Block No. Lot No. Qualification Account No.	Land Dimensions Building Description Additional Lots Acreage	Prop. Class	Owner's Name Address City State Property Location	Billing Code Zip Code	Land Improvement Exemption Net Total	2024 Property Tax Special Dist	2024 Total Tax Deduction Net Tax	Amt.Billed 2024 1st Q 2nd Q Total	2nd Half 2024 3rd Q 4th Q Total	Preliminary 2025 Tax 1st Q 2nd Q Total
1516 2 151602	32789 S/F .0000	15C	PARK RIDGE BOROUGH OF 55 PARK AVE PARK RIDGE NJ HAWTHORNE AVE	07656-1252	*EXEMPT*	00	00 00 00	00 00 00	00 00 00	00 00 00
1517 1 151701	90X100 1.0LT 2SF2G .2066	4C	PARK RIDGE PROPERTIES LLC 14 PARK AVENUE PARK RIDGE, NJ 26 HAWTHORNE AVE	07656	309800 419700 729500	2369416	2369416 00 2369416	580865 580864 1161729	605303 602384 1207687	592354 592354 1184708
1517 2 151702	79X100 1.0LT 2SF 3 .1814	4A	BRITLIND PROPERTIES LLC P O BOX 220 PARK RIDGE NJ 77-79 MARKET ST	07656-1257	268500 882000 1150500	3736824	3736824 00 3736824	916086 916086 1832172	954627 950025 1904652	934206 934206 1868412
1518 1	.0000	5A	NEW JERSEY TRANSIT 1035 PARKWAY - CN600 TRENTON NJ RAILROAD	08625	EXEMPT RR	00	00 00 00	00 00 00	00 00 00	00 00 00
1519 1	.0000	5A	NEW JERSEY TRANSIT 1035 PARKWAY - CN600 TRENTON NJ RAILROAD	08625	EXEMPT RR	00	00 00 00	00 00 00	00 00 00	00 00 00
1601 1 160101	8.5AC 2SB 8.5000	15A	PARK RIDGE PUBLIC SCHOOL 2 PARK AVE PARK RIDGE NJ 2 PARK AVE	07656-1240	*EXEMPT*	00	00 00 00	00 00 00	00 00 00	00 00 00
1601 2 160102	50X175 1.0LT 2SF2G .2009	4A	14 PARK AVE REALTY LLC C/OMOSCHELLA 14 PARK AVENUE PARK RIDGE 14 PARK AVE	07656	255200 164700 419900	1363835	1363835 00 1363835	334346 334345 668691	348412 346732 695144	340959 340959 681918
1601 3 160103	.955AC 2SF 4 .9550	15C	UNITED STATES POSTAL SERVICE TWO HUDSON PLACE 5TH FL HOBOKEN N J 16 PARK AVE	07030	*EXEMPT*	00	00 00 00	00 00 00	00 00 00	00 00 00
1601 6 160106	53X276 1.0LT 2SF .3358	2	FORAN REGINA 222 THATCHER ROAD FRENCHTOWN N J. 26 PARK AVE	01977 08825	230000 141300 371300	1205982	1205982 00 1205982	295648 295648 591296	308086 306600 614686	301496 301495 602991
1601 7 160107	53X281 1.0LT 2SF U .3419	2	THIRTYPARKAVE LLC 30 PARK AVE PARK RIDGE, NJ 30 PARK AVE	07656	231300 147700 379000	1230992	1230992 00 1230992	301779 301779 603558	314475 312959 627434	307748 307748 615496
1601 8 160108	81X288 1.0LT 2SCB 9 .5355	15D	ARYA SAMAJ OF NEW JERSEY INC 32 PARK AVE PARK RIDGE, NJ 32 PARK AVE	07656	*EXEMPT*	00	00 00 00	00 00 00	00 00 00	00 00 00
1601 10.01	1.36 ACRE 1.3600	4A	PRAH ASSOCIATES LLC C/O V&R DEVEL 2050 CENTER AVE FORT LEE, NJ 40 PARK AVENUE	07024	834900 2880600 3715500	12067944	12067944 00 12067944	2958467 2958467 5916934	3082936 3068074 6151010	3016986 3016986 6033972
1601 12 160112	75X167 1.0LT 1SF1G .2875	2	CAVALUCCI RALPH J JR 25 WAMPUM RD PARK RIDGE NJ 25 WAMPUM RD	07656-2123	258200 103600 361800	1175126	1175126 00 1175126	288084 288083 576167	300204 298755 598959	293782 293781 587563
1601 13 160113	89X167 1.0LT 1SF1G .3412	2	CAVALUCCI RALPH J JR 19 WAMPUM RD PARK RIDGE NJ 19 WAMPUM ROAD	07656-2123	285500 105000 390500	1268344	1268344 00 1268344	310936 310936 621872	324017 322455 646472	317086 317086 634172

7518000

24418463

00

00

24418463

11972419

12446044

12209232

Block No. Lot No. Qualification Account No.	Land Dimensions Building Description Additional Lots Acreage	Prop. Class	Owner's Name Address City State Property Location	Billing Code Zip Code	Land Improvement Exemption Net Total	2024 Property Tax Special Dist	2024 Total Tax Deduction Net Tax	Amt.Billed 2024 1st Q 2nd Q Total	2nd Half 2024 3rd Q 4th Q Total	Preliminary 2025 Tax 1st Q 2nd Q Total
1601 14 160114	128X167 1.0LT 1SF1G .4907	2	CARROLL TIMOTHY J & JOANNE M 15 WAMPUM RD PARK RIDGE, NJ 15 WAMPUM ROAD	07656	322800 157100 479900	1558715	1558715 00 1558715	382121 382120 764241	398197 396277 794474	389679 389679 779358
1601 15 160115	78X174 1.0LT 1SF1G .3116	15A	PARK RIDGE BOARD OF EDUCATION 2 PARK AVE PARK RIDGE N J 85 PASCACK RD	00660 07656	*EXEMPT*	00	00 00 00	00 00 00	00 00 00	00 00 00
1601 16 160116	75X167 .2875	2	CAVALUCCI RALPH J JR P O BOX 306 PARK RIDGE NJ 23 WAMPUM ROAD	07656-2123	258200 277000 535200	1738330	1738330 00 1738330	426153 426153 852306	444082 441942 886024	434583 434582 869165
1602 1 160201	50X135 1.0LT 2SF1G .1550	2	MORGEN, ANTHONY & HOLLY 109 NORTH AVENUE PARK RIDGE, NJ 81 PASCACK RD	07656	191000 72900 263900	857147	857147 00 857147	210131 210130 420261	218971 217915 436886	214287 214287 428574
1602 2 160202	250X214 1.0LT 2SS 1.2282	15D	PASCACK REFORMED CHURCH 65 PASCACK RD PARK RIDGE NJ 65 PASCACK RD	07656-1922	*EXEMPT*	00	00 00 00	00 00 00	00 00 00	00 00 00
1602 3 160203	135X214 1.0LT 1SF1G .6632	2	MITCHELL MICHELE 18 WAMPUM RD PARK RIDGE NJ 18 WAMPUM RD	07656-2123	313000 102300 415300	1348894	1348894 00 1348894	330683 330683 661366	344595 342933 687528	337224 337223 674447
1602 4 160204	50X214 .2456	1	MITCHELL MICHELE 18 WAMPUM RD PARK RIDGE NJ 20 WAMPUM ROAD	07656-2123	61500 0 61500	199752	199752 00 199752	48970 48969 97939	51030 50783 101813	49938 49938 99876
1602 5 160205	2.2 AC 1SB2G 2.2000	4B	SPENCER REAL ESTATE HOLDINGS LLC 24 WAMPUM ROAD PARK RIDGE, NJ 24 WAMPUM RD	07656	660000 1669800 2329800	7567190	7567190 00 7567190	1855104 1855103 3710207	1933152 1923831 3856983	1891798 1891797 3783595
1602 6 160206	270X180 2.0LT 1SCB 7 1.1157	15F	PR ELKS LDG #2234 BPOE OF USA 13 SULAK LANE PARK RIDGE NJ 13 SULAK LANE	07656	*EXEMPT*	00	00 00 00	00 00 00	00 00 00	00 00 00
1602 8 160208	11.4AC 1SCB 11.4000	15C	PARK RIDGE BOROUGH OF 55 PARK AVE PARK RIDGE NJ SULAK LANE	07656-1252	*EXEMPT*	00	00 00 00	00 00 00	00 00 00	00 00 00
1602 9 160209	97X172 1.0LT 2SS .3830	15F	COMM HOUSING RESOURCES BD SO BERGEN 25 ROCKWOOD PLACE 2ND FL ENGLEWOOD N J 12 SULAK LANE	07631	*EXEMPT*	00	00 00 00	00 00 00	00 00 00	00 00 00
1602 10 160210	116X172 1.0LT 1SF2G .4580	2	TATE, THOMAS R II 10 SULAK LN PARK RIDGE, NJ 10 SULAK LANE	07656	283000 62000 345000	1120560	1120560 00 1120560	274707 274706 549413	286264 284883 571147	280140 280140 560280
1602 11 160211	135X190 2SB1G .5888	2	LA CROCE BRIAN T & GINA M 6 SULAK LN PARK RIDGE NJ 6 SULAK LANE	00672 07656-2104	310300 227700 538000	1747424	1747424 00 1747424	428383 428382 856765	446406 444253 890659	436856 436856 873712
1602 12 160212	122X150 2.0LT .4201	4A	R & J GROUP ASSOCIATES LLC 85 CARTERET STREET WEST ORANGE, NJ 63 PASCACK ROAD	07052	299500 220400 519900	1688635	1688635 00 1688635	413971 413970 827941	431387 429307 860694	422159 422159 844318

5488500

17826647

00

00

17826647

8740439

9086208

8913325

Block No. Lot No. Qualification Account No.	Land Dimensions Building Description Additional Lots Acreage	Prop. Class	Owner's Name Address City State Property Location	Billing Code Zip Code	Land Improvement Exemption Net Total	2024 Property Tax Special Dist	2024 Total Tax Deduction Net Tax	Amt.Billed 2024 1st Q 2nd Q Total	2nd Half 2024 3rd Q 4th Q Total	Preliminary 2025 Tax 1st Q 2nd Q Total
1602 14 160214	63X150 1.0LT 1SF1G .2169	2	STONE MARGARET 57 PASCACK RD PARK RIDGE NJ 57 PASCACK ROAD	00660 07656-2019	205900 100800 306700	996162	996162 00	244210 244210 488420	254484 253258 507742	249041 249040 498081
1602 15 160215	124X195 2SF .5551	15D	PASCACK REFORMED CHURCH 65 PASCACK RD PARK RIDGE NJ PASCACK ROAD	07656-1922	*EXEMPT*	00	00 00 00	00 00 00	00 00 00	00 00 00
1602 15.X 160215	3.39 AC 3.3900	15E	PASCACK REFORMED CHURCH 65 PASCACK RD PARK RIDGE NJ PASCACK ROAD	07656-1922	*EXEMPT*	00	00 00 00	00 00 00	00 00 00	00 00 00
1602 16 160216	120X176 1.0LT 1SF1G .4848	15F	CASALE, FLORA L 9 SULAK LANE PARK RIDGE, NJ 9 SULAK LANE	07656	*EXEMPT*	00	00 00 00	363329 363329 726658	-363329 -363329 -726658	00 00 00
1602 17 160217	120X176 1.0LT 1SF2G .4848	2	SCHAEFER GAIL 7 SULAK LN PARK RIDGE NJ 7 SULAK LANE	07656-2104	315500 116600 432100	1403461	1403461 00	344060 344060 688120	358535 356806 715341	350866 350865 701731
1602 18 160218	120X172 1.0LT 1SF1G .4738	2	KAPLAN ADAM & MOIDUE SHIREEN 8 SULAK LN PARK RIDGE NJ 8 SULAK LANE	00660 07656 R-20	318500 102500 421000	1367408	1367408 00	335222 335221 670443	349325 347640 696965	341852 341852 683704
1602 19 160219	120X172 1.0LT 1SF1G .4738	15F	PR ELKS LDG#2234 BPOE OF USA 13 SULAK LANE PARK RIDGE NJ 13 SULAK LANE	07656	*EXEMPT*	00	00 00 00	00 00 00	00 00 00	00 00 00
1602 20 160220	120X100 1.0LT 2SF .2755	2	HENNING RICHARD W & CAROL A 22 WAMPUM RD PARK RIDGE NJ 22 WAMPUM ROAD	00672 07656-2123	241900 148800 390700	1268994	1268994 00	311095 311095 622190	324183 322621 646804	317249 317248 634497
1603 1 160301	3.8AC 1SCB 3.8000	15A	PARK RIDGE PUBLIC SCHOOL 2 PARK AVE PARK RIDGE NJ PARK AVE	07656-1240	*EXEMPT*	00	00 00 00	00 00 00	00 00 00	00 00 00
1603 2 160302	48X102 1.0LT 1SS .1124	4B	RIBEIRO, JEANETTE 104 PARK WAY PEARL RIVER, NY 50 PARK AVE	10965	201100 205700 406800	1321286	1321286 00	323915 323914 647829	337543 335914 673457	330322 330321 660643
1603 3 160303	118X191 1.0LT 1SCB .5174	4A	NOVA 52 PARK AVENUE LLC 1014 GARDEN STREET HOBOKEN, NJ 52 PARK AVENUE	07030	549900 485100 1035000	3361680	3361680 00	824119 824119 1648238	858791 854651 1713442	840420 840420 1680840
1603 4 160304	79X74 1.0LT 2SF .1342	4A	MODY REALTY LLC C/O CASH, S STATNERY 58 PARK AVE PARK RIDGE N J 58 PARK AVE	07656	249600 154400 404000	1312192	1312192 00	321685 321685 643370	335219 333603 668822	328048 328048 656096
1603 5 160305	121X141 2SF .3917	4A	SOUTH MAPLE ASSOCIATES 4 BURKHART LANE OLD TAPPAN, NEW JERSEY 62 PARK AVE	07675	491100 793500 1284600	4172381	4172381 00	1022863 1022863 2045726	1065897 1060758 2126655	1043096 1043095 2086191
1603 7 160307	72X205 1.0LT 2SF1G .3388	2	HERGET, CHARLES B & AUDREY 91 LAWN ST PARK RIDGE, NJ 8 SO MAPLE AVE	07656	261000 134000 395000	1282960	1282960 00	314519 314519 629038	327751 326171 653922	320740 320740 641480

5075900

16486524

00

00

16486524

8810032

7676492

8243263

Block No. Lot No. Qualification Account No.	Land Dimensions Building Description Additional Lots Acreage	Prop. Class	Owner's Name Address City State Property Location	Billing Code Zip Code	Land Improvement Exemption Net Total	2024 Property Tax Special Dist	2024 Total Tax Deduction Net Tax	Amt.Billed 2024 1st Q 2nd Q Total	2nd Half 2024 3rd Q 4th Q Total	Preliminary 2025 Tax 1st Q 2nd Q Total
1603 8 160308	72X205 1.0LT 2SF2G .3388	2	HERGET CHARLES B & AUDREY 91 LAWN STREET PARK RIDGE NJ 12 SO MAPLE AVE	07656	261000 166800 427800	1389494	1389494 00	340636 340636 681272	354967 353255 708222	347374 347373 694747
1603 9 160309	100X205 1.0LT 2SF2G .4706	2	CONIGLIO JOHN J & LISA 16 S MAPLE AVE PARK RIDGE NJ 16 S MAPLE AVENUE	00660 07656-2137	307800 98500 406300	1319662	1319662 00	323517 323516 647033	337128 335501 672629	329916 329915 659831
1603 10 160310	87X205 1.0LT 2SF2G .4094	2	GERTSEN GILBERT H & SOFIA M 20 S MAPLE AVE PARK RIDGE NJ 20 SO MAPLE AVE	00154 07656-2137	292300 131500 423800	1376502	1376502 00	337451 337451 674902	351648 349952 701600	344126 344125 688251
1603 11 160311	50X193 1.0LT 2SF2G .2215	2	SHKEMBI, BUJAR & FLORALBA 95 BIRCHWOOD RD PARAMUS, NJ 26 SO MAPLE AVE	07652	218900 108000 326900	1061771	1061771 00	260295 260294 520589	271245 269937 541182	265443 265443 530886
1603 12 160312	50X175 1.0LT 2SF .2009	2	OTTERSTEDT ENTERPRISES 375 CHESTNUT RIDGE RD WOODCLIFF LAKE NJ 28 SOUTH MAPLE AVENUE	07675-7605	214400 180200 394600	1281661	1281661 00	314201 314200 628401	327419 325841 653260	320416 320415 640831
1603 13 160313	100X146 1.0LT 2SS .3352	2	OTTERSTEDT NELLY 30 S MAPLE AVE PARK RIDGE NJ 30 SO MAPLE AVE	07656-2124	273800 84500 358300	1163758	1163758 00	285297 285296 570593	297300 295865 593165	290940 290939 581879
1603 14 160314	183X110 2.0LT 2SC2G .4621	2	WENDLAND, JASON & KRISTEN 40 SOUTH MAPLE AVE PARK RIDGE, NJ 40 SOUTH MAPLE AVE	07656	295800 146700 442500	1437240	1437240 00	352341 352341 704682	367164 365394 732558	359310 359310 718620
1603 15 160315	4.0AC 1SCB 4.0000	15A	PARK RIDGE PUBLIC SCHOOL 2 PARK AVE PARK RIDGE NJ PARK AVE	07656-1240	*EXEMPT*	00	00 00 00	00 00 00	00 00 00	00 00 00
1603 16 160316	125X115 1SF2G .3300	2	CUNNIFFE ALBERT D & JOAN M 42 S MAPLE AVE PARK RIDGE NJ 42 SOUTH MAPLE AVE	07656-2137	269800 166000 435800	1415478	1415478 V1 -25000	340756 340756 681512	355355 353611 708966	347620 347619 695239
1603 17 160317	100X120 1.0LT 1SF2G .2755	2	MODY MUKESH & JYOTSANA 46 S MAPLE AVE PARK RIDGE NJ 46 SO. MAPLE AVE	00154 07656-2137	258800 134100 392900	1276139	1276139 00	312847 312847 625694	326009 324436 650445	319035 319035 638070
1603 18 160318	106X110 1SF2G .2677	2	SHISHINGO, HENRY & HERNANDEZ, MARIA 48 SOUTH MAPLE AVE PARK RIDGE, NJ 48 SOUTH MAPLE AVE	07656	257000 136300 393300	1277438	1277438 00	313166 313165 626331	326341 324766 651107	319360 319359 638719
1603 19 160319	106X110 2SF2G .2677	15F	REUBISH, JOHN & JOYCE 50 S MAPLE AVE PARK RIDGE NJ 50 SO MAPLE AVE	07656-2137	*EXEMPT*	00	00 00 00	00 00 00	00 00 00	00 00 00
1603 20 160320	100X205 1.0LT 1SF2G .4706	2	PANTALEO JOSEPH M & DEBORAH J 22 S MAPLE AVE PARK RIDGE NJ 22 SOUTH MAPLE AVE	00660 07656-2137	307800 172000 479800	1558390	1558390 00	382041 382041 764082	398114 396194 794308	389598 389597 779195
1604 1 160401	168X146 1.0LT MED/APT .5631	4A	R & D 70 72 PARK LLC 725 RIVER RD NEW MILFORD, NJ 72 PARK AVE	07646	489400 1365000 1854400	6023091	6023091 00	1476566 1476566 2953132	1538689 1531270 3069959	1505773 1505773 3011546

6336400

20580624

00

25000

20555624

10078223

10477401

10277814

Block No. Lot No. Qualification Account No.	Land Dimensions Building Description Additional Lots Acreage	Prop. Class	Owner's Name Address City State Property Location	Billing Code Zip Code	Land Improvement Exemption Net Total	2024 Property Tax Special Dist	2024 Total Tax Deduction Net Tax	Amt.Billed 2024 1st Q 2nd Q Total	2nd Half 2024 3rd Q 4th Q Total	Preliminary 2025 Tax 1st Q 2nd Q Total
1604 2	18917 S/F .0000	15C	PARK RIDGE BOROUGH OF 55 PARK AVE PARK RIDGE NJ PARK AVENUE	07656-1252	*EXEMPT*	00	00 00 00	00 00 00	00 00 00	00 00 00
1604 3	.0000	1	SO MAPLE AVE CONDO ASSOC SO MAPLE AVE PARK RIDGE BOR, NJ SO MAPLE AVE	07656	0 0 0	00	00 00 00	00 00 00	00 00 00	00 00 00
1604 3 C0011	.0000	2	MARINI FLORA (LE) 1A SO MAPLE AVE PARK RIDGE N J 1A SO MAPLE AVE	07656	120000 153700 273700	888978	888978 -25000 863978	211684 211684 423368	220852 219758 440610	215995 215994 431989
1604 3 C0012	.0000	2	COQUEL NANCY 1B SO MAPLE AVE PARK RIDGE NJ 1B SO MAPLE AVE	07656-2427	120000 207300 327300	1063070	1063070 00 1063070	260613 260613 521226	271577 270267 541844	265768 265767 531535
1604 3 C0031	.0000	2	NATELLI JR, JOSEPH P 3A MAPLE AVENUE PARK RIDGE, NJ 3A SO MAPLE AVE	07656	120000 119900 239900	779195	779195 00 779195	191021 191020 382041	199057 198097 397154	194799 194799 389598
1604 3 C0032	.0000	2	BICKLEY LEROY & BARBARA (TRUSTEES) 276 WHITE BIRCH DR GILFORD, CT 3B SO MAPLE AVE	06437	120000 186700 306700	996162	996162 00 996162	244210 244210 488420	254484 253258 507742	249041 249040 498081
1604 3 C0051	.0000	2	CARLO JOSEPH M 149 SPRING VALLEY RD PARK RIDGE, NJ 5A SO MAPLE AVE	07656-2821	120000 153700 273700	888978	888978 00 888978	217934 217934 435868	227102 226008 453110	222245 222244 444489
1604 3 C0052	.0000	2	VINAS, ALYSSA 5B SOUTH MAPLE AVENUE PARK RIDGE, NJ 5B SO MAPLE AVE	07656	120000 161400 281400	913987	913987 00 913987	224065 224065 448130	233492 232365 465857	228497 228497 456994
1604 3 C0071	.0000	2	FRIED SHARI 7A S MAPLE AVE PARK RIDGE NJ 7A SO MAPLE AVE	00154 07656-2124	120000 119900 239900	779195	779195 00 779195	191021 191020 382041	199057 198097 397154	194799 194799 389598
1604 3 C0072	.0000	2	BEHNKE, KATELYN R & DONALD 7B S MAPLE AVENUE PARK RIDGE, NJ 7B SO MAPLE AVE	07656	120000 186700 306700	996162	996162 00 996162	244210 244210 488420	254484 253258 507742	249041 249040 498081
1604 3 C0091	.0000	2	WEPPLER, KIM U & BONNIE 9 COLLABERG RD STONE POINT, NY 9A SO MAPLE AVE	10980	120000 119900 239900	779195	779195 00 779195	191021 191020 382041	199057 198097 397154	194799 194799 389598
1604 3 C0092	.0000	2	LUDWICKI, DINA 9-B SO MAPLE AVE PARK RIDGE NJ 9B SO MAPLE AVE	07652	120000 186000 306000	993888	993888 00 993888	243653 243652 487305	253904 252679 506583	248472 248472 496944
1604 3 C0111	.0000	2	MANGASARYAN, ARTUR 11A SO MAPLE AVE PARK RIDGE, NJ NJ 11A SO MAPLE AVE	07656	120000 152900 272900	886379	886379 00 886379	217297 217297 434594	226439 225346 451785	221595 221595 443190
1604 3 C0112	.0000	2	ESPOSITO, MICHAEL J 11B S MAPLE AVE PARK RIDGE, NJ 11B SO MAPLE AVE	07656	120000 153700 273700	888978	888978 00 888978	217934 217934 435868	227102 226008 453110	222245 222244 444489

3341800

10854167

00

25000

10829167

5309322

5519845

5414586

Block No. Lot No. Qualification Account No.	Land Dimensions Building Description Additional Lots Acreage	Prop. Class	Owner's Name Address City State Property Location	Billing Code Zip Code	Land Improvement Exemption Net Total	2024 Property Tax Special Dist	2024 Total Tax Deduction Net Tax	Amt.Billed 2024 1st Q 2nd Q Total	2nd Half 2024 3rd Q 4th Q Total	Preliminary 2025 Tax 1st Q 2nd Q Total
1604 3 C0131	.0000	2	KUNZMANN RAYMOND 13A SO MAPLE AVE PARK RIDGE N J 13A SO MAPLE AVE	00660 07656	120000 153700 273700	888978	888978 00	217934 217934	227102 226008	222245 222244
1604 3 C0132	.0000	2	BIGGAR, ELIZABETH A 13B S MAPLE AVE PARK RIDGE, NJ 13B SO MAPLE AVE	07656	120000 210400 330400	1073139	1073139 00	263081 263081	274150 272827	268285 268285
1604 3 C0151	.0000	2	DEMYDOV VICTOR 15A SOUTH MAPLE AVE PARK RIDGE N J 15A SO MAPLE AVE	07656-2145	120000 119900 239900	779195	779195 00	191021 191020	199057 198097	194799 194799
1604 3 C0152	.0000	2	TIMPANARO, JULIA 15B S MAPLE AVE PARK RIDGE, NJ 15B SO MAPLE AVE	07656	120000 189500 309500	1005256	1005256 00	246440 246439	256808 255569	251314 251314
1604 3 C0171	.0000	2	BRIZZIO, MARIANO M ETAL 17A S MAPLE AVE PARK RIDGE, NJ 17A SO MAPLE AVE	07656	120000 153700 273700	888978	888978 00	217934 217934	227102 226008	222245 222244
1604 3 C0172	.0000	2	WELSH ROBERT & HEATHER 17B SO MAPLE AVENUE PARK RIDGE N J 17B SO MAPLE AVE	00672 07656	120000 153700 273700	888978	888978 00	217934 217934	227102 226008	222245 222244
1604 3 C0191	.0000	2	RUNGE GARY 19A SO MAPLE AVE PARK RIDGE N J 19A SO MAPLE AVE	07656	120000 119900 239900	779195	779195 00	191021 191020	199057 198097	194799 194799
1604 3 C0192	.0000	2	RAMM MARGARET & RAMM BARBARA J 19B SO MAPLE AVENUE PARK RIDGE N J 19B SO MAPLE AVE	07656	120000 186700 306700	996162	996162 00	244210 244210	254484 253258	249041 249040
1604 3 C0211	.0000	2	RITZ MARK J 9 TERRY COURT MONTVALE N J 21A SO MAPLE AVE	07645	120000 119900 239900	779195	779195 00	191021 191020	199057 198097	194799 194799
1604 3 C0212	.0000	2	VOLZA, MICHELE & PEGGYANN C 21B S MAPLE AVENUE PARK RIDGE, NJ 21B SO MAPLE AVE	07656	120000 186700 306700	996162	996162 00	244210 244210	254484 253258	249041 249040
1604 3 C0231	.0000	2	VAN OVERLOOP MARK E 23A SO MAPLE AVE PARK RIDGE N J 23A SO MAPLE AVE	07656	120000 153700 273700	888978	888978 00	217934 217934	227102 226008	222245 222244
1604 3 C0232	.0000	2	NAPRSTEK JOEL 23B SO MAPLE AVENUE PARK RIDGE N J 23B SO MAPLE AVE	00660 07656	120000 153700 273700	888978	888978 00	217934 217934	227102 226008	222245 222244
1604 3 C0251	.0000	2	GIALLOMBARDO DIANE 84 AMSTERDAM AVE STATEN ISLAND NY 25A SO MAPLE AVE	10314	120000 153700 273700	888978	888978 00	217934 217934	227102 226008	222245 222244
1604 3 C0252	.0000	2	PARK, JUHYUNG & KIM, SEONGBIN 25B S MAPLE AVENUE PARK RIDGE, NJ 25B SO MAPLE AVE	07656	120000 207300 327300	1063070	1063070 00	260613 260613	271577 270267	265768 265767

3942500

12805242

00

00

12805242

6278438

6526804

6402623

Block No. Lot No. Qualification Account No.	Land Dimensions Building Description Additional Lots Acreage	Prop. Class	Owner's Name Address City State Property Location	Billing Code Zip Code	Land Improvement Exemption Net Total	2024 Property Tax Special Dist	2024 Total Tax Deduction Net Tax	Amt.Billed 2024 1st Q 2nd Q Total	2nd Half 2024 3rd Q 4th Q Total	Preliminary 2025 Tax 1st Q 2nd Q Total
1604 3 C0271	.0000	2	CAPOTORTO VITO 15 WESCOTT ST OLD TAPPAN NJ 27A SO MAPLE AVE	07675	120000 119900 239900	779195	779195 00	191021 191020	199057 198097	194799 194799
1604 3 C0272	.0000	2	KIM, JIN HYUN & HYE MEE 27B S MAPLE AVE PARK RIDGE, NJ 27B SO MAPLE AVE	07656 R-20	120000 186700 306700	996162	996162 00	244210 244210	254484 253258	249041 249040
1604 3 C0291	.0000	2	SCHEIDEL DAVID F & JANICE M 600 BAYLOR AVE WESTWOOD N J 29A SO MAPLE AVE	00660 07675	120000 153700 273700	888978	888978 00	217934 217934	227102 226008	222245 222244
1604 3 C0292	.0000	2	HONOVICH, JACLYN BARI & STEPHEN J 29B S MAPLE AVE PARK RIDGE, NJ 29B SO MAPLE AVE	07656	120000 207300 327300	1063070	1063070 00	260613 260613	271577 270267	265768 265767
1604 3 C0311	.0000	2	DI SPIRITO MARY 31A S MAPLE AVE PARK RIDGE NJ 31A SO MAPLE AVE	07656-1227	120000 153700 273700	888978	888978 00	217934 217934	227102 226008	222245 222244
1604 3 C0312	.0000	2	TAORMINA JASON 31B SO MAPLE AVE PARK RIDGE NJ 31B SO MAPLE AVE	02640 07656	120000 207300 327300	1063070	1063070 00	260613 260613	271577 270267	265768 265767
1604 3 C0351	.0000	2	GEANOPULOS ZOULA 35A S MAPLE AVE PARK RIDGE NJ 35A SO MAPLE AVE	07656-1227	120000 119900 239900	779195	779195 00	191021 191020	199057 198097	194799 194799
1604 3 C0352	.0000	2	FENDIAN MIRELLA 35B SO MAPLE AVE PARK RIDGE NJ 35B SO MAPLE AVE	00660 07656	120000 186700 306700	996162	996162 00	244210 244210	254484 253258	249041 249040
1604 3 C0411	.0000	2	GIOVANNIELLO VINCENT & BONNIE 41A SO MAPLE AVE PARK RIDGE NJ 41A SO MAPLE AVE	00660 07656	120000 153700 273700	888978	888978 00	217934 217934	227102 226008	222245 222244
1604 3 C0412	.0000	2	MONTELBANO, ROSEANN 41 B SOUTH MAPLE AVENUE PARK RIDGE, NJ 41B SO MAPLE AVE	07656	120000 153700 273700	888978	888978 00	217934 217934	227102 226008	222245 222244
1604 3 C0431	.0000	2	RIOTTO MILDRED 43A S MAPLE AVE PARK RIDGE NJ 43A SO MAPLE AVE	07656-2148	120000 119900 239900	779195	779195 00	191021 191020	199057 198097	194799 194799
1604 3 C0432	.0000	2	QUINTERO, ERIC & CASTRO, VERONICA 43B SO MAPLE AVE PARK RIDGE, NJ 43B SO MAPLE AVE	07656	120000 186700 306700	996162	996162 00	244210 244210	254484 253258	249041 249040
1604 3 C0451	.0000	2	CLENDENNY, ERIN 45 S MAPLE AVE #45A BLDG9 PARK RIDGE, NJ 45A SO MAPLE AVE	07656	120000 153700 273700	888978	888978 00	217934 217934	227102 226008	222245 222244
1604 3 C0452	.0000	2	BAUER THOMAS W 45B SO MAPLE AVENUE PARK RIDGE N J 45B SO MAPLE AVE	07656	120000 153700 273700	888978	888978 00	217934 217934	227102 226008	222245 222244

3936600

12786079

00

00

12786079

6269043

6517036

6393041

Block No. Lot No. Qualification Account No.	Land Dimensions Building Description Additional Lots Acreage	Prop. Class	Owner's Name Address City State Property Location	Billing Code Zip Code	Land Improvement Exemption Net Total	2024 Property Tax Special Dist	2024 Total Tax Deduction Net Tax	Amt.Billed 2024 1st Q 2nd Q Total	2nd Half 2024 3rd Q 4th Q Total	Preliminary 2025 Tax 1st Q 2nd Q Total
1604 3 C0471	.0000	2	SAPONARA, MARGARET 47A SO. MAPLE AVE PARK RIDGE, NJ 47A SO MAPLE AVE	07656	120000 119900 239900	779195	779195 00	191021 191020	199057 198097	194799 194799
1604 3 C0472	.0000	2	LANDECK MELISSA 47B S MAPLE AVE PARK RIDGE NJ 47B SO MAPLE AVE	00660 07656-2148	120000 186700 306700	996162	996162 00	244210 244210	254484 253258	249041 249040
1604 3 C0491	.0000	2	BATTAGLIA MARGARET A 49A S MAPLE AVE PARK RIDGE NJ 49A SO MAPLE AVE	07656-2148	120000 119900 239900	779195	779195 00	191021 191020	199057 198097	194799 194799
1604 3 C0492	.0000	2	RANDAZZO, PAUL 49B S MAPLE AVE PARK RIDGE, NJ 49B SO MAPLE AVE	07656	120000 186700 306700	996162	996162 00	244210 244210	254484 253258	249041 249040
1604 3 C0511	.0000	2	BUKVIC, MILE & KATICA 51A S MAPLE AVENUE PARK RIDGE, NJ 51A SO MAPLE AVE	07656	120000 153700 273700	888978	888978 00	217934 217934	227102 226008	222245 222244
1604 3 C0512	.0000	2	DALY ANN M 51B S MAPLE AVE PARK RIDGE NJ 51B SO MAPLE AVE	07656-2148	120000 153700 273700	888978	888978 00	217934 217934	227102 226008	222245 222244
1604 3 C0531	.0000	2	CEVALLOS, GALO A & ESPERANZA 53A SOUTH MAPLE AVENUE PARK RIDGE, NJ 53A SO MAPLE AVE	07656	120000 152900 272900	886379	886379 00	217297 217297	226439 225346	221595 221595
1604 3 C0532	.0000	2	OLDENHAGE IRENE D 53B SO MAPLE AVE PARK RIDGE N J 53B SO MAPLE AVE	01037 07656	120000 153700 273700	888978	888978 00	217934 217934	227102 226008	222245 222244
1604 3 C0551	.0000	2	BROGAN, JOHN & LEONORA 55A S MAPLE AVE PARK RIDGE, NJ 55A SO MAPLE AVE	07656	120000 119900 239900	779195	779195 00	191021 191020	199057 198097	194799 194799
1604 3 C0552	.0000	2	ROBERTSON, JONATHAN & DANIELLE 55B S MAPLE AVE PARK RIDGE, NJ 55B SO MAPLE AVE	07656	120000 186700 306700	996162	996162 00	244210 244210	254484 253258	249041 249040
1604 3 C0571	.0000	2	LISTER, MONIKA & JAY 57A SO MAPLE AVE PARK RIDGE, NJ 57A SO MAPLE AVE	07656	120000 119900 239900	779195	779195 00	191021 191020	199057 198097	194799 194799
1604 3 C0572	.0000	2	LOCKWOOD ROBERT & JOSEPHINE 57B S MAPLE AVE PARK RIDGE NJ 57B SO MAPLE AVE	07656-2149	120000 186700 306700	996162 v1	996162 -25000	237960 237960	248234 247008	242791 242790
1604 3 C0591	.0000	2	BISDALE, REB & PERRICELLI, MICH 59A S MAPLE AVE PARK RIDGE, NJ 59A SO MAPLE AVE	07656	120000 153700 273700	888978	888978 00	217934 217934	227102 226008	222245 222244
1604 3 C0592	.0000	2	CAPATORTO VITO & CONCETTA 15 WESCOTT STREET OLD TAPPAN N J 59B SO MAPLE AVE	07675	120000 207300 327300	1063070	1063070 00	260613 260613	271577 270267	265768 265767

3881400

12606789

00

25000

12581789

6168636

6413153

6290897

Block No. Lot No. Qualification Account No.	Land Dimensions Building Description Additional Lots Acreage	Prop. Class	Owner's Name Address City State Property Location	Billing Code Zip Code	Land Improvement Exemption Net Total	2024 Property Tax Special Dist	2024 Total Tax Deduction Net Tax	Amt.Billed 2024 1st Q 2nd Q Total	2nd Half 2024 3rd Q 4th Q Total	Preliminary 2025 Tax 1st Q 2nd Q Total
1604 3 C1011	.0000	2	FREY PETER E 101A SO MAPLE AVE PARK RIDGE N J 101A SO MAPLE AVE	00672 07656	120000 153700 273700	888978	888978 00	217934 217934 435868	227102 226008 453110	222245 222244 444489
1604 3 C1012	.0000	2	DAVISON LEONARD B 101B SO MAPLE AVE PARK RIDGE N J 101B SO MAPLE AVE	07656	120000 153700 273700	888978	888978 00	217934 217934 435868	227102 226008 453110	222245 222244 444489
1604 3 C1031	.0000	2	VELEZ, ARLENE 103A S MAPLE AVE PARK RIDGE, NJ 103A SO MAPLE AVE	07656	120000 119900 239900	779195	779195 00	191021 191020 382041	199057 198097 397154	194799 194799 389598
1604 3 C1032	.0000	2	KERRIGAN CATHERINE M 103B SO MAPLE AVE PARK RIDGE N J 103B SO MAPLE AVE	00672 07656	120000 186700 306700	996162	996162 00	244210 244210 488420	254484 253258 507742	249041 249040 498081
1604 3 C1051	.0000	2	MCGUINN MARY BETH 105A SOUTH MAPLE AVE. PARK RIDGE, NJ 105A SO MAPLE AVE	00660 07656	120000 119900 239900	779195	779195 00	191021 191020 382041	199057 198097 397154	194799 194799 389598
1604 3 C1052	.0000	2	GREENBERG ERWIN & HAZEL 105B SO MAPLE AVE PARK RIDGE N J 105B SO MAPLE AVE	07656	120000 186700 306700	996162 v1	996162 -25000	237960 237960 475920	248234 247008 495242	242791 242790 485581
1604 3 C1071	.0000	2	GREENBERG, HAZEL & ERWIN 105B SO MAPLE AVE PARK RIDGE, NJ 107A SO MAPLE AVE	07656	120000 153700 273700	888978	888978 00	217934 217934 435868	227102 226008 453110	222245 222244 444489
1604 3 C1072	.0000	2	PEDITTO, BRADLEY & PETRI, NICOLE JO 107 B S MAPLE AVE PARK RIDGE, NJ 107B SO MAPLE AVE	07656	120000 153700 273700	888978	888978 00	217934 217934 435868	227102 226008 453110	222245 222244 444489
1604 3 C1091	.0000	2	CHURCH CAROLYN 109A SO MAPLE AVENUE PARK RIDGE N J 109A SO MAPLE AVE	02640 07656	120000 153700 273700	888978	888978 00	217934 217934 435868	227102 226008 453110	222245 222244 444489
1604 3 C1092	.0000	2	LENNON JANE M 109B S MAPLE AVE PARK RIDGE NJ 109B SO MAPLE AVE	00660 07656-2144	120000 207300 327300	1063070	1063070 00	260613 260613 521226	271577 270267 541844	265768 265767 531535
1604 3 C1111	.0000	2	CORTESA JOHN 111A SO MAPLE AVE PARK RIDGE NJ 111A SO MAPLE AVE	07656	120000 119900 239900	779195	779195 00	191021 191020 382041	199057 198097 397154	194799 194799 389598
1604 3 C1112	.0000	2	MURIELLO MARK F 111B S MAPLE AVE PARK RIDGE NJ 111B SO MAPLE AVE	07656-2144	120000 186700 306700	996162	996162 00	244210 244210 488420	254484 253258 507742	249041 249040 498081
1604 3 C1131	.0000	2	MADHOUN, ISSA 113A S MAPLE AVE PARK RIDGE, NJ 113A SO MAPLE AVE	07656	120000 119900 239900	779195	779195 00	191021 191020 382041	199057 198097 397154	194799 194799 389598
1604 3 C1132	.0000	2	CAIAZZO DEBRA 113B S MAPLE AVE PARK RIDGE NJ 113B SO MAPLE AVE	00672 07656-2144	120000 186700 306700	996162	996162 00	244210 244210 488420	254484 253258 507742	249041 249040 498081

3882200

12609388

00

25000

12584388

6169910

6414478

6292196

Block No. Lot No. Qualification Account No.	Land Dimensions Building Description Additional Lots Acreage	Prop. Class	Owner's Name Address City State Property Location	Billing Code Zip Code	Land Improvement Exemption Net Total	2024 Property Tax Special Dist	2024 Total Tax Deduction Net Tax	Amt.Billed 2024 1st Q 2nd Q Total	2nd Half 2024 3rd Q 4th Q Total	Preliminary 2025 Tax 1st Q 2nd Q Total
1604 3 C1151	.0000	2	PANE, ANDREA A 115A S MAPLE AVE PARK RIDGE, NJ 115A SO MAPLE AVE	07656	120000 152900 272900	886379	886379 00	217297 217297	226439 225346	221595 221595
1604 3 C1152	.0000	2	SCHATZ, JOSEPH & CAROL 634 ROOSEVELT BLVD PARAMUS, NJ 115B SO MAPLE AVE	07652 R-20	120000 152900 272900	886379	886379 00	217297 217297	226439 225346	221595 221595
1604 3 C1171	.0000	2	BUHLER FRANK & ANITA 117A SO MAPLE AVE PARK RIDGE NJ 117A SO MAPLE AVE	07656	120000 153700 273700	888978	888978 00	217934 217934	227102 226008	222245 222244
1604 3 C1172	.0000	2	CUCCURULLO CARMELA 117B SO MAPLE AVE PARK RIDGE N J 117B SO MAPLE AVE	07656 00672	120000 153700 273700	888978	888978 00	217934 217934	227102 226008	222245 222244
1604 3 C1191	.0000	2	SEHN, RITA A ETALS 119A S MAPLE AVE PARK RIDGE, NJ 119A SO MAPLE AVE	07656	120000 119900 239900	779195	779195 00	191021 191020	199057 198097	194799 194799
1604 3 C1192	.0000	2	CARBERRY, CHRISTINE 119B S MAPLE AVE PARK RIDGE NJ 119B SO MAPLE AVE	07656 00672 -2144	120000 186700 306700	996162	996162 00	244210 244210	254484 253258	249041 249040
1604 3 C1211	.0000	2	FALBORN ANNA R 121A SO MAPLE AVE PARK RIDGE N J 121A SO MAPLE AVE	07656	120000 153700 273700	888978	888978 00	217934 217934	227102 226008	222245 222244
1604 3 C1212	.0000	2	CORTESE ANTHONY 121B SO MAPLE AVE PARK RIDGE N J 121B SO MAPLE AVE	07656 02640	120000 207300 327300	1063070	1063070 00	260613 260613	271577 270267	265768 265767
1604 3 C1231	.0000	2	FORCELLATI, JOSEPHINE 123A SO MAPLE AVE PARK RIDGE N J 123A SO MAPLE AVE	07656	120000 153700 273700	888978	888978 00	217934 217934	227102 226008	222245 222244
1604 3 C1232	.0000	2	CHEN CHIUNG-EN 123B SO MAPLE AVE PARK RIDGE NJ 123B SO MAPLE AVE	07656	120000 190000 310000	1006880	1006880 00	246838 246837	257223 255982	251720 251720
1604 3 C1251	.0000	2	BURKE ROBERT 125A SO MAPLE AVE PARK RIDGE NJ 125A SO MAPLE AVE	07656	120000 119900 239900	779195	779195 00	191021 191020	199057 198097	194799 194799
1604 3 C1252	.0000	2	THOLASIRAM PRASANNA 125B SO MAPLE AVE PARK RIDGE N J 125B SO MAPLE AVE	07656	120000 185300 305300	991614	991614 00	243096 243095	253323 252100	247904 247903
1604 3 C1271	.0000	2	BETTINGER THOMAS 127A SO MAPLE AVE PARK RIDGE N J 127A SO MAPLE AVE	07656	120000 153700 273700	888978	888978 00	217934 217934	227102 226008	222245 222244
1604 3 C1272	.0000	2	O'NEILL TARA MAURA 127B S MAPLE AVE PARK RIDGE NJ 127B SO MAPLE AVE	07656-2147	120000 153700 273700	888978	888978 00	217934 217934	227102 226008	222245 222244

3917100

12722742

00

00

12722742

6237990

6484752

6361373

Block No. Lot No. Qualification Account No.	Land Dimensions Building Description Additional Lots Acreage	Prop. Class	Owner's Name Address City State Property Location	Billing Code Zip Code	Land Improvement Exemption Net Total	2024 Property Tax Special Dist	2024 Total Tax Deduction Net Tax	Amt.Billed 2024 1st Q 2nd Q Total	2nd Half 2024 3rd Q 4th Q Total	Preliminary 2025 Tax 1st Q 2nd Q Total
1604 3 C1291	.0000	2	DALTON, CHRISTOPHER 129A S MAPLE AVENUE PARK RIDGE, NJ 129A SO MAPLE AVE	07656	120000 152900 272900	886379	886379 00	217297 217297	226439 225346	221595 221595
1604 3 C1292	.0000	2	O'TOOLE, AUSTIN JOHN 129B S MAPLE DR PARK RIDGE, NJ 129B SO MAPLE AVE	07656	120000 153700 273700	888978	888978 00	217934 217934	227102 226008	222245 222244
1604 3 C1311	.0000	2	DALTON, CHRISTOPHER 131A S MAPLE AVE PARK RIDGE, NJ 131A SO MAPLE AVE	07656	120000 123100 243100	789589	789589 00	193569 193568	201712 200740	197398 197397
1604 3 C1312	.0000	2	SULLIVAN, MARY C 131B S MAPLE AVE PARK RIDGE, NJ 131B SO MAPLE AVE	07656	120000 189500 309500	1005256	1005256 00	246440 246439	256808 255569	251314 251314
1604 3 C1331	.0000	2	BURNS DEIDRE 133A S MAPLE AVE PARK RIDGE NJ 133A SO MAPLE AVE	07656-2147	120000 119900 239900	779195	779195 00	191021 191020	199057 198097	194799 194799
1604 3 C1332	.0000	2	LEE, JENNIFER K 133 S MAPLE AVE #133B PARK RIDGE, NJ 133B SO MAPLE AVE	07656	120000 186700 306700	996162	996162 00	244210 244210	254484 253258	249041 249040
1604 3 C1351	.0000	2	CHAUS JEFFREY & JOANN 25 SUNFLOWER DRIVE UPPER SADDLE RIVER NJ 135A SO MAPLE AVE	07458	120000 153700 273700	888978	888978 00	217934 217934	227102 226008	222245 222244
1604 3 C1352	.0000	2	GOLDBERG RICHARD & NILI 135B S MAPLE AVE PARK RIDGE NJ 135B SO MAPLE AVE	07656-1273	120000 210400 330400	1073139	1073139 00	263081 263081	274150 272827	268285 268285
1604 3 C1371	.0000	2	K TURLICK LLC 16 CLIFFORD DRIVE PARK RIDGE, NJ 137A SO MAPLE AVE	07656	120000 152900 272900	886379	886379 00	217297 217297	226439 225346	221595 221595
1604 3 C1372	.0000	2	FAY KEVIN 137B S MAPLE AVE PARK RIDGE NJ 137B SO MAPLE AVE	07656-2149	120000 153700 273700	888978	888978 00	217934 217934	227102 226008	222245 222244
1604 3 C1391	.0000	2	MERKLE, AMANDA 139A SO MAPLE AVE PARK RIDGE BOR, NJ 139A SO MAPLE AVE	07656	120000 119900 239900	779195	779195 00	191021 191020	199057 198097	194799 194799
1604 3 C1392	.0000	2	SCHRAMM PHYLLIS 139B S MAPLE AVE PARK RIDGE NJ 139B SO MAPLE AVE	07656-2149	120000 186700 306700	996162 W1	996162 -25000	237960 237960	248234 247008	242791 242790
1604 3 C1411	.0000	2	MACALUSO ADRIEN & ROSEMARIE 141A SO MAPLE AVE PARK RIDGE NJ 141A SO MAPLE AVE	07656	120000 119900 239900	779195	779195 00	191021 191020	199057 198097	194799 194799
1604 3 C1412	.0000	2	MISSENHEIM SUSAN 141B SO MAPLE AVE PARK RIDGE N J 141B SO MAPLE AVE	07656	120000 186700 306700	996162	996162 00	244210 244210	254484 253258	249041 249040

3889700

12633747

00

25000

12608747

6181853

6426894

6304377

Block No. Lot No. Qualification Account No.	Land Dimensions Building Description Additional Lots Acreage	Prop. Class	Owner's Name Address City State Property Location	Billing Code Zip Code	Land Improvement Exemption Net Total	2024 Property Tax Special Dist	2024 Total Tax Deduction Net Tax	Amt.Billed 2024 1st Q 2nd Q Total	2nd Half 2024 3rd Q 4th Q Total	Preliminary 2025 Tax 1st Q 2nd Q Total
1604 3 C1431	.0000	2	LOUGHRAN MARGARET A & THERESA A 143A SO MAPLE AVE PARK RIDGE, N.J 143A SO MAPLE AVE	00660 07656	120000 153700 273700	888978	888978 00	217934 217934 435868	227102 226008 453110	222245 222244 444489
1604 3 C1432	.0000	2	PAULANSKI REAL ESTATE TRUST 5 SHENANDOAH PL SOMERSET, NJ 143B SO MAPLE AVE	08873	120000 153700 273700	888978	888978 00	217934 217934 435868	227102 226008 453110	222245 222244 444489
1604 3 C1451	.0000	2	FONDE, PHILIP G TRSTE 145A S MAPLE AVE PARK RIDGE, NJ 145A SO MAPLE AVE	07656	120000 119900 239900	779195	779195 00	191021 191020 382041	199057 198097 397154	194799 194799 389598
1604 3 C1452	.0000	2	HYATT, KRYSTLE L 145 B SO MAPLE AVE PARK RIDGE, NJ 145B SO MAPLE AVE	07656	120000 186700 306700	996162	996162 00	244210 244210 488420	254484 253258 507742	249041 249040 498081
1604 3 C1471	.0000	2	DRUMRIGHT, KUMANI 147A S MAPLE AVE PARK RIDGE, NJ 147A SO MAPLE AVE	07656	120000 141400 261400	849027	849027 00	208140 208140 416280	216897 215850 432747	212257 212257 424514
1604 3 C1472	.0000	2	CASAMENTO, DIANA A 147B S MAPLE AVENUE PARK RIDGE, NJ 147B SO MAPLE AVE	07656	120000 141400 261400	849027	849027 00	208140 208140 416280	216897 215850 432747	212257 212257 424514
1604 3 C1491	.0000	2	LAHOWCHIC, LINDA ETAL 149-A S MAPLE AVE PARK RIDGE, NJ 149A SO MAPLE AVE	07656	120000 152900 272900	886379	886379 00	217297 217297 434594	226439 225346 451785	221595 221595 443190
1604 3 C1492	.0000	2	IVLEV, MARYANA 149B SO MAPLE AVE PARK RIDGE, NJ 149B SO MAPLE AVE	07656	120000 141400 261400	849027	849027 00	208140 208140 416280	216897 215850 432747	212257 212257 424514
1604 3 C1511	.0000	2	SAYER CHARLES & NORA 151A S MAPLE AVE PARK RIDGE NJ 151A SO MAPLE AVE	07656-2150	120000 119900 239900	779195	779195 00	191021 191020 382041	199057 198097 397154	194799 194799 389598
1604 3 C1512	.0000	2	MONKS, PATRICIA CHARITY 151 B S MAPLE AVE PARK RIDGE, NJ 151B SO MAPLE AVE	07656	120000 186000 306000	993888	993888 00	243653 243652 487305	253904 252679 506583	248472 248472 496944
1604 3 C1531	.0000	2	MANCINI BEVERLY C/O WILLIAMS S 170 HOLLY BERRY LANE SELMA NC 153A SO MAPLE AVE	27576-5517	120000 121700 241700	785042	785042 00	192454 192454 384908	200550 199584 400134	196261 196260 392521
1604 3 C1532	.0000	2	OKUN, ANTON 153 N S MAPLE AVE PARK RIDGE, NJ 153B SO MAPLE AVE	07656	120000 186700 306700	996162	996162 00	244210 244210 488420	254484 253258 507742	249041 249040 498081
1604 3 C1551	.0000	2	LARocca SALVATORE 247 LAFAYETTE AVE WESTWOOD NJ 155A SO MAPLE AVE	07675	120000 152900 272900	886379	886379 00	217297 217297 434594	226439 225346 451785	221595 221595 443190
1604 3 C1552	.0000	2	CUMISKEY MARGUERITE 155B S MAPLE PARK RIDGE, NJ 155B SO MAPLE AVE	07656	120000 153700 273700	888978	888978 00	217934 217934 435868	227102 226008 453110	222245 222244 444489

3792000

12316417

00

00

12316417

6038767

6277650

6158212

Block No. Lot No. Qualification Account No.	Land Dimensions Building Description Additional Lots Acreage	Prop. Class	Owner's Name Address City State Property Location	Billing Code Zip Code	Land Improvement Exemption Net Total	2024 Property Tax Special Dist	2024 Total Tax Deduction Net Tax	Amt.Billed 2024 1st Q 2nd Q Total	2nd Half 2024 3rd Q 4th Q Total	Preliminary 2025 Tax 1st Q 2nd Q Total
1604 3 C1571	.0000	2	MORGAN, BRIAN R 157A S MAPLE AVENUE PARK RIDGE, NJ 157A SO MAPLE AVE	07656	120000 119900 239900	779195	779195 00	191021 191020 382041	199057 198097 397154	194799 194799 389598
1604 3 C1572	.0000	2	PRENDERGAST NANCY 157B S MAPLE AVE PARK RIDGE NJ 157B SO MAPLE AVE	00660 07656-2150	120000 186700 306700	996162	996162 00	244210 244210 488420	254484 253258 507742	249041 249040 498081
1604 3 C1591	.0000	2	DESEAR, DIGNA 159A S MAPLE AVE #159A PARK RIDGE, NJ 159A SO MAPLE AVE	07656	120000 144500 264500	859096	859096 00	210609 210608 421217	219469 218410 437879	214774 214774 429548
1604 3 C1592	.0000	2	MCLOUGHLIN, TIMOTHY 159B S MAPLE AVE PARK RIDGE, NJ 159B SO MAPLE AVE	07656	120000 130000 250000	812000	812000 00	199063 199062 398125	207438 206437 413875	203000 203000 406000
1604 4 160404	21952 SF 2SCB .5039	4A	FORINO FAMILY REALTY LLC NJ 33 SO MAPLE AVE PARK RIDGE, NJ 33 SO MAPLE AVE	07656	479200 608500 1087700	3532850	3532850 00	866082 866081 1732163	902519 898168 1800687	883213 883212 1766425
1606 1	.0000	5A	NEW JERSEY TRANSIT 1035 PARKWAY - CN600 TRENTON NJ RAILROAD	08625	EXEMPT RR	00	00 00 00	00 00 00	00 00 00	00 00 00
1701 1 170101	61X195 1.0LT 2SF2G .2731	2	37 PASCACK ROAD LLC 13 HERBST DR MONROE, NY 37 PASCACK RD	10950 R-20	217300 179500 396800	1288806	1288806 00	315952 315952 631904	329245 327657 656902	322202 322201 644403
1701 2 170102	50X195 1.0LT 2SF2G .2238	2	SMITH NANCY 4 WENDOVER LANE NEW CITY N Y 35 PASCACK RD	00154 10958	207400 123900 331300	1076062	1076062 00	263798 263798 527596	274896 273570 548466	269016 269015 538031
1701 3 170103	53X195 1.0LT 2SF2G .2373	2	XANIAN PROPERTIES LLC 31 PASCACK RD PARK RIDGE, NJ 31 PASCACK RD	07656	210000 143300 353300	1147518	1147518 00	281316 281315 562631	293151 291736 584887	286880 286879 573759
1701 4 170104	80X195 1.0LT 2SF .3581	2	BRUNO JOSEPH J & JOYCE A 29 PASCACK RD PARK RIDGE NJ 29 PASCACK RD	00154 07656-2019	247100 219500 466600	1515517	1515517 00	371531 371530 743061	387161 385295 772456	378880 378879 757759
1701 5 170105	33.2 AC 33.2000	1	HACKENSACK WATER (ALTUS GRP US INC) PO BOX 71970 PHOENIX AZ PASCACK ROAD	85050	911000 0 911000	2958928	2958928 00	725384 725384 1450768	755902 752258 1508160	739732 739732 1479464
1701 6 170106	51X175 1.0LT .2049	1	JONES, THOMAS & ALICE 270 PASCACK RD WOODCLIFF LAKE NJ PASCACK ROAD	07675-7949	11300 0 11300	36702	36702 00	8998 8998 17996	9376 9330 18706	9176 9175 18351
1702 1 170201	120X353 1.0LT 2SB3G .9725	2	IOSCO, JOANN & WILLIAM 25 PASCACK RD PARK RIDGE, NJ 25 PASCACK RD	07656	302900 188100 491000	1594768	1594768 00	390959 390959 781918	407407 405443 812850	398692 398692 797384
1702 2 170202	50X352 1.0LT 2SB1G .4040	2	CLEARY, JEAN (TRUSTEE) 21 PASCACK RD PARK RIDGE NJ 21 PASCACK RD.	07656-2018	244000 109000 353000	1146544 W1	1146544 -25000 1121544	274827 274826 549653	286652 285239 571891	280386 280386 560772

5463100

17744148

00

25000

17719148

8687493

9031655

8859575

Block No. Lot No. Qualification Account No.	Land Dimensions Building Description Additional Lots Acreage	Prop. Class	Owner's Name Address City State Property Location	Billing Code Zip Code	Land Improvement Exemption Net Total	2024 Property Tax Special Dist	2024 Total Tax Deduction Net Tax	Amt.Billed 2024 1st Q 2nd Q Total	2nd Half 2024 3rd Q 4th Q Total	Preliminary 2025 Tax 1st Q 2nd Q Total
1702 3 170203	100X150 1.0LT 2SB1G .3444	2	GRUTTA JOHN & PATRICIA C 17 PASCACK RD PARK RIDGE NJ 17 PASCACK RD	07656-2018	257400 232400 489800	1590870	1590870 00 1590870	390004 390003 780007	406412 404451 810863	397718 397717 795435
1702 4 170204	160X175 1SF2G .6428	2	VON BRADSKY PETER & BARBARA 9 HILLSIDE AVE PARK RIDGE, NJ 9 HILLSIDE AVENUE	07656	329600 249500 579100	1880917	1880917 00 1880917	461109 461108 922217	480508 478192 958700	470230 470229 940459
1702 5 170205	130X154 2SF .4596	2	BOSI, RICHARD 108 EAST AVE PARK RIDGE, NJ 108 EAST AVENUE	07656	315000 268400 583400	1894883	1894883 00 1894883	464533 464532 929065	484076 481742 965818	473721 473721 947442
1702 6 170206	20850 SF .4787	15C	BERGEN COUNTY OF PASCACK ROAD PARK RIDGE N.J. PASCACK ROAD	07656	*EXEMPT*	00	00 00 00	00 00 00	00 00 00	00 00 00
1702 7 170207	40X40 .0367	15C	BOROUGH OF PARK RIDGE 55 PARK AVENUE PARK RIDGE, NJ END EAST AVENUE	07656 R-10	*EXEMPT*	00	00 00 00	00 00 00	00 00 00	00 00 00
1703 1 170301	.0000	5A	NEW JERSEY TRANSIT 1035 PARKWAY - CN600 TRENTON NJ RAILROAD	08675	EXEMPT RR	00	00 00 00	00 00 00	00 00 00	00 00 00
1704 1 170401	.35 AC 8UAPTBLDG .3500	4A	JANOVIC LLC 51 HERING ROAD MONTVALE, NJ 10-12 BROADWAY	02014 07645	327400 672600 1000000	3248000	3248000 00 3248000	796250 796250 1592500	829750 825750 1655500	812000 812000 1624000
1705 2 170502	95X157 1.0LT 2SF1G .3424	2	MORAN, KERI & PERRY 3RD, WILLIAM A 42 KINDERKAMACK RD PARK RIDGE, NJ 42 KINDERKAMACK RD	07656	257000 267600 524600	1703901	1703901 00 1703901	417713 417713 835426	435287 433188 868475	425976 425975 851951
1705 3 170503	100X157 1.0LT 1SF2G .3604	2	SCHMITT, PETER ROBERT & MELISSA LYNN 109 MAPLE TERR PARK RIDGE, NJ 109 MAPLE TERRACE	07656	290000 389300 679300	2206366	2206366 00 2206366	540893 540893 1081786	563649 560931 1124580	551592 551591 1103183
1705 4 170504	127X157 1.0LT 1SF1G .4577	2	ALVAREZ, ANA MARIA 105 MAPLE TER PARK RIDGE NJ 105 MAPLE TERRACE	07656-2117	314500 140000 454500	1476216	1476216 00 1476216	361896 361896 723792	377121 375303 752424	369054 369054 738108
1705 5 170505	100X156 1.0LT 1SB1G .3581	2	NAPPA, ANA A 101 MAPLE TERR PARK RIDGE, NJ 101 MAPLE TERRACE	07656	289500 261100 550600	1788349	1788349 00 1788349	438416 438415 876831	456860 454658 911518	447088 447087 894175
1705 6 170506	1.5 AC 2SF2G 1.5000	2	GRISAFI, RICHARD 13 BROADWAY PARK RIDGE, NJ 13 BROADWAY	07656	341500 204100 545600	1772109	1772109 00 1772109	434434 434434 868868	452712 450529 903241	443028 443027 886055
1705 7 170507	109X330 1.0LT 1SF1G .8258	2	AVEDON ROBERT & CYNTHIA 19 BROADWAY PARK RIDGE NJ 19 BROADWAY	07656-2105	333900 162400 496300	1611982	1611982 00 1611982	395179 395179 790358	411805 409819 821624	402996 402995 805991
1705 8 170508	1.4 AC 2SF 1.4000	2	VENKATACHALAM SHANNUGAM & SANGEETHA 25 BROADWAY PARK RIDGE NJ 25 BROADWAY	00154 07656-2105	274300 95000 369300	1199486	1199486 00 1199486	294056 294055 588111	306427 304948 611375	299872 299871 599743

6272500

20373079

00

00

20373079

9988961

10384118

10186542

Block No. Lot No. Qualification Account No.	Land Dimensions Building Description Additional Lots Acreage	Prop. Class	Owner's Name Address City State Property Location	Billing Code Zip Code	Land Improvement Exemption Net Total	2024 Property Tax Special Dist	2024 Total Tax Deduction Net Tax	Amt.Billed 2024 1st Q 2nd Q Total	2nd Half 2024 3rd Q 4th Q Total	Preliminary 2025 Tax 1st Q 2nd Q Total
1705 9 170509	100X191 1.0LT 1SF1G .4385	2	BAUER PETER F & MUEHLBAUER SUSAN T 29 BROADWAY PARK RIDGE NJ 29 BROADWAY	07656-2105	309500 285500 595000	1932560	1932560 00 1932560	473769 473769 947538	493701 491321 985022	483140 483140 966280
1705 10	175X174 .6990	2	CHUN SUN YOUNG 9 CHADWICK CT PARK RIDGE N J 9 CHADWICK CT	00660 07656 R-20	353300 550400 903700	2935218	2935218 00 2935218	719572 719571 1439143	749845 746230 1496075	733805 733804 1467609
1705 11	120X180 .4959	2	TOROSSIAN HARRY & MICHELE 7 CHADWICK COURT PARK RIDGE N J 7 CHADWICK CT	07656 R-20	335800 454900 790700	2568194	2568194 00 2568194	629595 629595 1259190	656083 652921 1309004	642049 642048 1284097
1705 12	120X180 2SFRAG .4959	2	BEEBE, MATTHEW KENNETH & NIRANJANI 5 CHADWICK COURT PARK RIDGE, NJ 5 CHADWICK CT	07656 R-20	339000 465600 804600	2613341	2613341 00 2613341	640663 640663 1281326	667617 664398 1332015	653336 653335 1306671
1705 13	120X180 .4959	2	MEIDANIS, BOBBY & TSISMENAKIS, STAMATIA 3 CHADWICK CT PARK RIDGE, NJ 3 CHADWICK CT	07656 R-20	338800 510800 849600	2759501	2759501 00 2759501	676494 676494 1352988	704956 701557 1406513	689876 689875 1379751
1705 14	120X180 .4959	2	BAKER JEFFREY & LUGO BLANCA 1 CHADWICK CT PARK RIDGE N J 1 CHADWICK CT	00660 07656 R-20	304700 435300 740000	2403520	2403520 00 2403520	589225 589225 1178450	614015 611055 1225070	600880 600880 1201760
1705 15	120X182 .5014	2	WEISSENBORN RICHARD & THERESA 2 CHADWICK COURT PARK RIDGE N J 2 CHADWICK CT	02640 07656 R-20	306000 446900 752900	2445419	2445419 00 2445419	599497 599497 1198994	624719 621706 1246425	611355 611355 1222710
1705 16	120X182 .5014	2	CARR PAUL G & MARIE G 4 CHADWICK CT PARK RIDGE N J 4 CHADWICK CT	07656 R-20	340000 405800 745800	2422358	2422358 00 2422358	593844 593843 1187687	618828 615843 1234671	605590 605589 1211179
1705 17	120X182 .5014	2	KARSOS GEORGE & PARASKEVI 6 CHADWICK CT PARK RIDGE N J 6 CHADWICK CT	07656 R-20	340000 616200 956200	3105738	3105738 00 3105738	761375 761374 1522749	793407 789582 1582989	776435 776434 1552869
1705 18	120X155 .4270	2	WIENER, GREGORY A & BROOKE 8 CHADWICK COURT PARK RIDGE, NJ 8 CHADWICK CT	07656 R-20	328000 545700 873700	2837778	2837778 00 2837778	695684 695684 1391368	724952 721458 1446410	709445 709444 1418889
1705 19	180X156 .6446	2	SALAMA, SHADDY & MALIKZAY, ZUHAL 10 CHADWICK CT PARK RIDGE, NJ 10 CHADWICK CT	07656 R-20	344100 580900 925000	3004400	3004400 00 3004400	736532 736531 1473063	767519 763818 1531337	751100 751100 1502200
1705 20	130X176 .5253	2	PROPERSI, MARCO & JANICE 93 MAPLE TERRACE PARK RIDGE, NJ 93 MAPLE TERR	07656 R-20	341000 494000 835000	2712080	2712080 00 2712080	664869 664869 1329738	692841 689501 1382342	678020 678020 1356040
1705 21	125X152 .4362	2	VOSKIAN VICTORIA A 97 MAPLE TERR PARK RIDGE N J 97 MAPLE TERR	07656 R-20	335000 462900 797900	2591579	2591579 00 2591579	635328 635328 1270656	662058 658865 1320923	647895 647895 1295790
1706 1 170601	101X159 1.0LT .3687	2	BARROS ANTHONY & EMILLE 102 MAPLE TERRACE PARK RIDGE NJ 102 MAPLE TERRACE	07656	290000 570000 860000	2793280	2793280 00 2793280	684775 684775 1369550	713585 710145 1423730	698320 698320 1396640

Block No. Lot No. Qualification Account No.	Land Dimensions Building Description Additional Lots Acreage	Prop. Class	Owner's Name Address City State Property Location	Billing Code Zip Code	Land Improvement Exemption Net Total	2024 Property Tax Special Dist	2024 Total Tax Deduction Net Tax	Amt.Billed 2024 1st Q 2nd Q Total	2nd Half 2024 3rd Q 4th Q Total	Preliminary 2025 Tax 1st Q 2nd Q Total
1706 2 170602	76X158 1SF1G .2757	2	GU, YANAN ETAL 106 MAPLE TERR PARK RIDGE, NJ 106 MAPLE TERRACE	07656	255600 264600 520200	1689610	1689610 00 1689610	414210 414209 828419	431636 429555 861191	422403 422402 844805
1706 3 170603	104X158 1SF1G .3772	2	COPPOLA, EDWARD & MORELLI BRIELLE 110 MAPLE TER PARK RIDGE NJ 110 MAPLE TERRACE	07656-2117	294300 180900 475200	1543450	1543450 00 1543450	378378 378378 756756	394297 392397 786694	385863 385862 771725
1706 4 170604	81X140 1.0LT 1SF1G .2603	2	CUSHING, FRANCIS & ANTOINETTE 34 KINDERKAMACK RD PARK RIDGE NJ 34 KINDERKAMACK RO	00660 07656-2132	226600 119200 345800	1123158	1123158 -25000 1098158	269094 269093 538187	280678 279293 559971	274540 274539 549079
1706 5 170605	78X140 1.0LT 1SF1G .2507	2	FRANCO JOSEPH & ANTOINETTE 30 KINDERKAMACK RD PARK RIDGE NJ 30 KINDERKAMACK RD	07656-2132	224700 128000 352700	1145570	1145570 00 1145570	280838 280837 561675	292653 291242 583895	286393 286392 572785
1706 6 170606	20X443 1.0LT 1SF1G .2034	1	KORDULA REALTY CO 9 ELM PL WOODCLIFF LAKE NJ KINDERKAMACK RD	07675-8013	14000 0 14000	45472	45472 00 45472	11148 11147 22295	11617 11560 23177	11368 11368 22736
1706 7 170607	88X251 1.0LT 1SF1G .5071	2	MENNITI JOHN F & LORIE A 26 KINDERKAMACK RD PARK RIDGE NJ 26 KINDERKAMACK RD	00154 07656-2132	278000 169200 447200	1452506	1452506 00 1452506	356083 356083 712166	371064 369276 740340	363127 363126 726253
1706 8 170608	108X251 1.0LT 1SF1G .6223	2	SRIKANTIAH, SHILAJA TRSTE 20 KINDERKAMACK RD PARK RIDGE, NJ 20 KINDERKAMACK RD	07656	295200 58100 353300	1147518	1147518 00 1147518	281316 281315 562631	293151 291736 584887	286880 286879 573759
1706 9 170609	99X150 1.0LT 1SF2G .3409	2	DRAKE PAMELA 16 KINDERKAMACK RD PARK RIDGE NJ 16 KINDERKAMACK RD	07656-2132	231100 110100 341200	1108218	1108218 00 1108218	271681 271680 543361	283111 281746 564857	277055 277054 554109
1706 10 170610	101X93 1.0LT 2SFR2CGR .2156	2	JOERG ELAINE M 109 CYPRESS ST PARK RIDGE N J 109 CYPRESS ST	07656	254000 385500 639500	2077096	2077096 00 2077096	509202 509202 1018404	530625 528067 1058692	519274 519274 1038548
1706 11 170611	110X305 1.0LT 2SFB2CG .7702	2	RILEY, DEVIN & HENDERSON, LESLEY 103 CYPRESS STREET PARK RIDGE, NJ 103 CYPRESS ST	07656	331600 534600 866200	2813418	2813418 00 2813418	689712 689712 1379424	718729 715265 1433994	703355 703354 1406709
1706 12 170612	110X301 1.0LT 1SG1G .7601	2	PARIKH, JOSEPH & SAUMIL 99 CYPRESS ST PARK RIDGE, NJ 99 CYPRESS ST	07656	331500 160300 491800	1597366	1597366 00 1597366	391596 391596 783192	408071 406103 814174	399342 399341 798683
1706 13 170613	130X295 1.0LT 1SS2G .8804	2	CLEARY, JAMES & CHERLY 95 CYPRESS ST PARK RIDGE, NJ 95 CYPRESS ST	07656	334400 169200 503600	1635693	1635693 00 1635693	400992 400991 801983	417862 415848 833710	408924 408923 817847
1706 14 170614	100X288 1.0LT 1SF1G .6612	2	THOMSEN, NIELS W 91 CYPRESS ST PARK RIDGE BOR, NJ 91 CYPRESS ST	07656	328900 181400 510300	1657454	1657454 00 1657454	406327 406326 812653	423422 421379 844801	414364 414363 828727
1706 15 170615	1.46AC 2SS1G 1.4600	2	BENISON GERALD I & GAY E 87 CYPRESS STREET PARK RIDGE N J 87 CYPRESS STREET	00672 07656	342100 596200 938300	3047598	3047598 00 3047598	747122 747121 1494243	778555 774800 1553355	761900 761899 1523799

Block No. Lot No. Qualification Account No.	Land Dimensions Building Description Additional Lots Acreage	Prop. Class	Owner's Name Address City State Property Location	Billing Code Zip Code	Land Improvement Exemption Net Total	2024 Property Tax Special Dist	2024 Total Tax Deduction Net Tax	Amt.Billed 2024 1st Q 2nd Q Total	2nd Half 2024 3rd Q 4th Q Total	Preliminary 2025 Tax 1st Q 2nd Q Total
1706 16 170616	171X120 1.0LT 1SS1G .4711	2	TRICARICO WILLIAM & PATRICIA 3 BROADWAY PARK RIDGE NJ 3 BROADWAY	00660 07656-2105	307000 104500 411500	1336552	1336552 00	327657 327657 655314	341442 339796 681238	334138 334138 668276
1706 17 170617	1.25 AC 1SB2G 1.2500	2	MELNIKOFF, MARISSA & LEE 5 BROADWAY PARK RIDGE, NJ 5 BROADWAY	07656	306000 94000 400000	1299200	1299200 00	318500 318500 637000	331900 330300 662200	324800 324800 649600
1706 18	120X217 .5978	2	GERBINO NATALIE 2 BROADWAY PARK RIDGE, NJ 2 BROADWAY	00660 07656 R-20	334900 405100 740000	2403520	2403520 00	589225 589225 1178450	614015 611055 1225070	600880 600880 1201760
1706 19	139X219 .6988	2	GORDON, NEIL 1 BROADWAY PARK RIDGE, NJ 1 BROADWAY	07656 R-20	329200 404300 733500	2382408	2382408 00	584050 584049 1168099	608622 605687 1214309	595602 595602 1191204
1706 20	130X176 .5253	2	TIMPANARO LOUIS M & ANN MARGARET 94 MAPLE TERR PARK RIDGE N J 94 MAPLE TERR	07656 R-20	340200 519800 860000	2793280	2793280 00	684775 684775 1369550	713585 710145 1423730	698320 698320 1396640
1706 21	133X143 .4366	2	OGULLUK NAZAR & LIZA 98 MAPLE TERRACE PARK RIDGE N J 98 MAPLE TERR	07656 R-20	332000 515000 847000	2751056	2751056 00	674424 674424 1348848	702798 699410 1402208	687764 687764 1375528
1801 1 180101	100X150 1.0LT 1SS .3444	4A	156 PARKRIDGE PROPERTY LLC NJ 156 KINDERKAMACK RD PARK RIDGE,NJ 156 KINDERKAMACK R	07656	525100 256500 781600	2538637	2538637 00	622349 622349 1244698	648533 645406 1293939	634660 634659 1269319
1801 2 180102	100X150 1.0LT 1SS .3444	4A	BAGEL PARK REALTY LLC 150 KINDERKAMACK RD PARK RIDGE, NJ 150 KINDERKAMACK RD	07656	450000 268200 718200	2332714	2332714 00	571867 571867 1143734	595926 593054 1188980	583179 583178 1166357
1801.01 1.01	133700SF 3.0693	1	JAMES URBAN RENEWAL LLC ETALS 210 HUDSON ST #400 JERSEY CITY, NJ 132-146 KINDERKERMACK RD	07311 RD-1	4181800 0 4181800	13582486	13582486 00	3329759 3329758 6659517	3469849 3453120 6922969	3395622 3395621 6791243
1801.01 1.01 X	3.07 AC APT 3.0700	15F	PARK RIDGE TRANSIT URB RENEWAL, LLC 49 ROUTE 202 - PO BOX 808 FAR HILLS,NJ 132-146 KINDERKAMACK RD	07931	*EXEMPT*	00	00 00 00	00 00 00	00 00 00	00 00 00
1803 1 180301	50X150 1.0LT 2SS .1722	4A	130 KINDERKAMACK RD LLC NJ 130 KINDERKAMACK RD PARK RIDGE,NJ 130 KINDERKAMACK ROAD	07656	315000 122300 437300	1420350	1420350 00	348201 348200 696401	362850 361099 723949	355088 355087 710175
1803 2 180302	100X150 1.0LT 2SF2G .3444	4A	M.A.D. REALTY INC PO BOX 86 PARK RIDGE, NJ 128 KINDERKAMACK RD	07656	450000 263200 713200	2316474	2316474 00	567886 567885 1135771	591778 588925 1180703	579119 579118 1158237
1803 3 180303	90X144 1.0LT 1SC .2975	4A	MARTINDALE R CTRUST&BARBARA L TRUST 478 LIBERTY DR N TOMKINS COVE N Y 122 KINDERKAMACK R	10986	368900 198000 566900	1841291	1841291 00	451395 451394 902789	470385 468117 938502	460323 460323 920646
1803 4 180304	69X150 1.0LT 2SS .2376	4A	95 PARK AVE REALTY LLC C/O FORINO 33 SOUTH MAPLE AVE PARK RIDGE NJ 95 PARK AVE	07656	226600 275000 501600	1629197	1629197 00	399399 399399 798798	416203 414196 830399	407300 407299 814599

11892600

38627165

00

00

38627165

18938969

19688196

19313584

Block No. Lot No. Qualification Account No.	Land Dimensions Building Description Additional Lots Acreage	Prop. Class	Owner's Name Address City State Property Location	Billing Code Zip Code	Land Improvement Exemption Net Total	2024 Property Tax Special Dist	2024 Total Tax Deduction Net Tax	Amt.Billed 2024 1st Q 2nd Q Total	2nd Half 2024 3rd Q 4th Q Total	Preliminary 2025 Tax 1st Q 2nd Q Total
1803 5 180305	81X140 1.0LT 1SS .2603	4A	85-91 PARK AVENUE LLC 883 HILLTOP TERRACE FRANKLIN LAKES, NJ 89 PARK AVE	07417	376800 129200 506000	1643488	1643488 00 1643488	402903 402902 805805	419854 417829 837683	410872 410872 821744
1803 6 C0101	.0000	1	MADISON APTS KMT LLC 25 DE FOREST AVE SUMMIT NJ MADISON ST	07901	0 0 0	00	00 00 00	00 00 00	00 00 00	00 00 00
1803 6 C0101	CONDO .0000	2	MADISON APARTMENTS KMT LLC 11 UNION PL STE 1A SUMMIT NJ 86 MADISON ST - UNIT 101	07901	93500 75300 168800	548262	548262 00 548262	134407 134407 268814	140062 139386 279448	137066 137065 274131
1803 6 C0102	CONDO .0000	2	MADISON APARTMENTS KMT LLC 11 UNION PL - STE 1A SUMMIT NJ 86 MADISON ST - UNIT 102	07901	93500 75300 168800	548262	548262 00 548262	134407 134407 268814	140062 139386 279448	137066 137065 274131
1803 6 C0103	CONDO .0000	2	MADISON APARTMENTS KMT LLC 11 UNION PL - STE 1A SUMMIT NJ 86 MADISON ST - UNIT 103	07901	93500 75300 168800	548262	548262 00 548262	134407 134407 268814	140062 139386 279448	137066 137065 274131
1803 6 C0104	CONDO .0000	2	MADISON APARTMENTS KMT LLC 11 UNION PL - STE 1A SUMMIT NJ 86 MADISON ST - UNIT 104	07901	93500 75300 168800	548262	548262 00 548262	134407 134407 268814	140062 139386 279448	137066 137065 274131
1803 6 C0105	CONDO .0000	2	MADISON APARTMENTS KMT LLC 11 UNION PL - ST 1A SUMMIT NJ 86 MADISON ST - UNIT 105	07901	93500 75300 168800	548262	548262 00 548262	134407 134407 268814	140062 139386 279448	137066 137065 274131
1803 6 C0106	CONDO .0000	2	MADISON APARTMENTS KMT LLC 11 UNION PL - STE 1A SUMMIT NJ 86 MADISON ST - UNIT 106	07901	93500 75300 168800	548262	548262 00 548262	134407 134407 268814	140062 139386 279448	137066 137065 274131
1803 6 C0107	CONDO .0000	2	MADISON APARTMENTS KMT LLC 11 UNION PL - STE 1A SUMMIT NJ 86 MADISON ST - UNIT 107	07901	93500 75300 168800	548262	548262 00 548262	134407 134407 268814	140062 139386 279448	137066 137065 274131
1803 6 C0108	CONDO .0000	2	MADISON APARTMENTS KMT LLC 11 UNION PL - STE 1A SUMMIT NJ 86 MADISON ST - UNIT 108	07901	93500 75300 168800	548262	548262 00 548262	134407 134407 268814	140062 139386 279448	137066 137065 274131
1803 6 C0201	CONDO .0000	2	MADISON APARTMENTS KMT LLC 11 UNION PL - STE 1A SUMMIT NJ 86 MADISON ST - UNIT 201	07901	93500 75300 168800	548262	548262 00 548262	134407 134407 268814	140062 139386 279448	137066 137065 274131
1803 6 C0202	CONDO .0000	2	MADISON APARTMENTS KMT LLC 11 UNION PL - STE 1A SUMMIT NJ 86 MADISON ST - UNIT 202	07901	93500 75300 168800	548262	548262 00 548262	134407 134407 268814	140062 139386 279448	137066 137065 274131
1803 6 C0203	CONDO .0000	2	MADISON APARTMENTS KMT LLC 11 UNION PL - STE 1A SUMMIT NJ 86 MADISON ST - UNIT 203	07901	93500 75300 168800	548262	548262 00 548262	134407 134407 268814	140062 139386 279448	137066 137065 274131
1803 6 C0204	CONDO .0000	2	MADISON APARTMENTS KMT LLC 11 UNION PL - STE 1A SUMMIT NJ 86 MADISON ST - UNIT 204	07901	93500 75300 168800	548262	548262 00 548262	134407 134407 268814	140062 139386 279448	137066 137065 274131

2531600

8222632

00

00

8222632

4031573

4191059

4111316

Block No. Lot No. Qualification Account No.	Land Dimensions Building Description Additional Lots Acreage	Prop. Class	Owner's Name Address City State Property Location	Billing Code Zip Code	Land Improvement Exemption Net Total	2024 Property Tax Special Dist	2024 Total Tax Deduction Net Tax	Amt.Billed 2024 1st Q 2nd Q Total	2nd Half 2024 3rd Q 4th Q Total	Preliminary 2025 Tax 1st Q 2nd Q Total
1803 6 C0205	CONDO .0000	2	MADISON APARTMENTS KMT LLC 11 UNION PL - STE 1A SUMMIT NJ 07901 86 MADISON ST - UNIT 205		93500 75300 168800	548262	548262 00	134407 134407 268814	140062 139386 279448	137066 137065 274131
1803 6 C0206	CONDO .0000	2	MADISON APARTMENTS KMT LLC 11 UNION PL - STE 1A SUMMIT NJ 07901 86 MADISON ST - UNIT 206		93500 75300 168800	548262	548262 00	134407 134407 268814	140062 139386 279448	137066 137065 274131
1803 6 C0207	CONDO .0000	2	MADISON APARTMENTS KMT LLC 11 UNION PL - STE 1A SUMMIT NJ 07901 86 MADISON ST - UNIT 207		93500 75300 168800	548262	548262 00	134407 134407 268814	140062 139386 279448	137066 137065 274131
1803 6 C0208	CONDO .0000	2	MADISON APARTMENTS KMT LLC 11 UNION PL - STE 1A SUMMIT NJ 07901 86 MADISON ST - UNIT 208	00660	93500 75300 168800	548262	548262 00	134407 134407 268814	140062 139386 279448	137066 137065 274131
1804 1 180401	150X150 1.0LT 1SF .5165	4A	BATISTA, LILLIAN S.; ETALS 155 KINDERKAMACK RD PARK RIDGE NJ 07656-1308 155 KINDERKAMACK R		600000 410000 1010000	3280480	3280480 00	804213 804212 1608425	838048 834007 1672055	820120 820120 1640240
1804 2 180402	50X150 1.0LT 2SF1G .1722	2	GADD, JOHN H & SUSAN M 110 BERTHOUD STREET PARK RIDGE, NJ 07656 110 BERTHOUD ST		218700 60300 279000	906192	906192 00	222154 222154 444308	231500 230384 461884	226548 226548 453096
1804 3 180403	125 X 150 2SF1G .4304	2	FRAGIACOMO, JORDAN R & THERESA 232 KNOLL DR PARK RIDGE, NJ 07656 114 BERTHOUD ST		307500 147000 454500	1476216	1476216 00	361896 361896 723792	377121 375303 752424	369054 369054 738108
1804 4 180404	175 X 150 2SF2CG .6026	2	ABDELHAK EDMUND 11 MAHOGANY COURT GALLOWAY, NJ 08205 115 PERRY STREET		327600 543700 871300	2829982	2829982 -25000 2804982	687523 687523 1375046	716711 713225 1429936	701246 701245 1402491
1804 5 180405	100X150 1.0LT 2SS .3444	15F	FRIENDSHIP SQUARE CLUB 343 INC 147 KINDERKAMACK RD PARK RIDGE NJ 07656-1308 147 KINDERKAMACK RD		*EXEMPT*	00	00 00 00	00 00 00	00 00 00	00 00 00
1804 6 180406	50X150 1.0LT 2SS .1722	4A	151 KINDERKAMACK ROAD LLC 151 KINDERKAMACK RD PARK RIDGE NJ 07656-1308 151 KINDERKAMACK R		300000 760000 1060000	3442880	3442880 00	844025 844025 1688050	879535 875295 1754830	860720 860720 1721440
1805 1 180501	60X 67 1.0LT 2SC .0923	4A	HALWAGY, GEORGE & CLAUDETTE 319 WEST GLEN AVE RIDGEWOOD, NJ 07450 145 KINDERKAMACK R		230400 193200 423600	1375853	1375853 00	337292 337291 674583	351482 349788 701270	343964 343963 687927
1805 4 180504	12500 SF 1SF1G .2870	2	DELEHANTY, PATRICK 114 PERRY ST PARK RIDGE, NJ 07656 114 PERRY ST		244600 141500 386100	1254053	1254053 00	307433 307432 614865	320366 318822 639188	313514 313513 627027
1805 7 180507	68X138 1.0LT 1SS .2154	4A	M&E PROPERTIES LLC 12 BURTON AVENUE SOUTH RIVER, NJ 08888 131 PARK AVENUE		384500 219100 603600	1960493	1960493 00	480617 480616 961233	500837 498423 999260	490124 490123 980247
1805 8 180508	80X166 1.0LT 1SS .3049	4A	EG&M REALTY LLC 125 KINDERKAMACK RD PARK RIDGE NJ 07656-1307 127 PARK AVENUE		375000 50000 425000	1380400	1380400 00	338407 338406 676813	352644 350943 703587	345100 345100 690200

6188300

20099597

00

25000

20074597

9842371

10232226

10037300

Block No. Lot No. Qualification Account No.	Land Dimensions Building Description Additional Lots Acreage	Prop. Class	Owner's Name Address City State Property Location	Billing Code Zip Code	Land Improvement Exemption Net Total	2024 Property Tax Special Dist	2024 Total Tax Deduction Net Tax	Amt.Billed 2024 1st Q 2nd Q Total	2nd Half 2024 3rd Q 4th Q Total	Preliminary 2025 Tax 1st Q 2nd Q Total
1805 9 180509	156X150 1SB .5372	4A	EG&M REALTY LLC 125 KINDERKAMACK RD PARK RIDGE NJ 125 KINDERKAMACK RD	07656-1307	735000 315000 1050000	3410400	3410400 00 3410400	836063 836062 1672125	871238 867037 1738275	852600 852600 1705200
1805 10 180510	50X150 1.0LT .1722	4A	METROPOLITAN ENDODONTICS 401 S VAN BRUNT ST STE402 ENGLEWOOD,NJ 127 KINDERKAMACK RD	07631	300000 60000 360000	1169280	1169280 00 1169280	286650 286650 573300	298710 297270 595980	292320 292320 584640
1805 11 180511	200X150 2SS .6887	4A	PASCACK PARTNERS LLC 21 SOUTH KINDERKAMACK RD MONTVALE NJ 131 KINDERKAMACK RD	07645	750000 1150000 1900000	6171200	6171200 00 6171200	1512875 1512875 3025750	1576525 1568925 3145450	1542800 1542800 3085600
1805 13 .0000		1	PARK MGMNT PROPERTIES 725 7TH AVE NEW YORK NY KINDERKAMACK RD	10019	0 0 0	00	00 00 00	00 00 00	00 00 00	00 00 00
1805 13 C0139	.0000	4A	PARK MNGEMT PROP-COMMERCE BK/NO 19 DEBERG DRIVE OLD TAPPAN, NJ 139-141 KINDERKAMACK RD	00660 07675	200000 465000 665000	2159920	2159920 00 2159920	529507 529506 1059013	551784 549123 1100907	539980 539980 1079960
1805 13 C4101	.0000	4A	PARK MANAGEMENT PROPERTIES INC 19 DEBERG DRIVE OLD TAPPAN, NJ 139-141 KINDERKAMACK RD	00660 07675	100000 211100 311100	1010453	1010453 00 1010453	247714 247713 495427	258135 256891 515026	252614 252613 505227
1805 13 C4102	.0000	4A	PARK MANAGEMENT PROPERTIES INC 19 DEBERG DRIVE OLD TAPPAN, NJ 139-141 KINDERKAMACK RD	00660 07675	100000 131800 231800	752886	752886 00 752886	184571 184571 369142	192336 191408 383744	188222 188221 376443
1805 13 C4103	.0000	4A	PARK MANAGEMENT PROPERTIES INC. 19 DEBERG DRIVE OLD TAPPAN, NJ 139-141 KINDERKAMACK RD	00660 07675	100000 82700 182700	593410	593410 00 593410	145475 145475 290950	151595 150865 302460	148353 148352 296705
1805 13 C4204	.0000	4A	CLAIRMONT REALTY, LLC 141 KINDERKAMACK RD PARK RIDGE NJ 139-141 KINDERKAMACK RD	07656	100000 81400 181400	589187	589187 00 589187	144440 144440 288880	150517 149790 300307	147297 147297 294594
1805 13 C4205	.0000	4A	CLAIRMONT REALTY, LLC 141 KINDERKAMACK RD PARK RIDGE NJ 139-141 KINDERKAMACK RD	07656	100000 83800 183800	596982	596982 00 596982	146351 146351 292702	152508 151772 304280	149246 149245 298491
1805 13 C4206	.0000	4A	CLAIRMONT REALTY, LLC 141 KINDERKAMACK RD PARK RIDGE NJ 139-141 KINDERKAMACK RD	07656	100000 68000 168000	545664	545664 00 545664	133770 133770 267540	139398 138726 278124	136416 136416 272832
1805 13 C4207	.0000	4A	CLAIRMONT REALTY, LLC 141 KINDERKAMACK RD PARK RIDGE NJ 139-141 KINDERKAMACK RD	07656	100000 64000 164000	532672	532672 00 532672	130585 130585 261170	136079 135423 271502	133168 133168 266336
1805 13 C4208	.0000	4A	CLAIRMONT REALTY, LLC 141 KINDERKAMACK RD PARK RIDGE NJ 139-141 KINDERKAMACK RD	07656	100000 65000 165000	535920	535920 00 535920	131382 131381 262763	136909 136248 273157	133980 133980 267960
1805 13 C4209	.0000	4A	CLAIRMONT REALTY, LLC 141 KINDERKAMACK RD PARK RIDGE NJ 139-141 KINDERKAMACK RD	07656	100000 68300 168300	546638	546638 00 546638	134009 134009 268018	139647 138973 278620	136660 136659 273319

5731100

18614612

00

00

18614612

9126780

9487832

9307307

Block No. Lot No. Qualification Account No.	Land Dimensions Building Description Additional Lots Acreage	Prop. Class	Owner's Name Address City State Property Location	Billing Code Zip Code	Land Improvement Exemption Net Total	2024 Property Tax Special Dist	2024 Total Tax Deduction Net Tax	Amt.Billed 2024 1st Q 2nd Q Total	2nd Half 2024 3rd Q 4th Q Total	Preliminary 2025 Tax 1st Q 2nd Q Total
1805 13 C4210	.0000	4A	CLAIRMONT REALTY, LLC 141 KINDERKAMACK RD PARK RIDGE NJ 139-141 KINDERKAMACK RD	07656	100000 85100 185100	601205	601205 00 601205	147386 147386 294772	153587 152846 306433	150302 150301 300603
1805 13 C4211	.0000	4A	CLAIRMONT REALTY, LLC 141 KINDERKAMACK RD PARK RIDGE NJ 139-141 KINDERKAMACK RD	07656	100000 80600 180600	586589	586589 00 586589	143803 143803 287606	149853 149130 298983	146648 146647 293295
1805 13 C4212	.0000	4A	CLAIRMONT REALTY, LLC 141 KINDERKAMACK RD PARK RIDGE NJ 139-141 KINDERKAMACK RD	07656	100000 86800 186800	606726	606726 00 606726	148740 148739 297479	154998 154249 309247	151682 151681 303363
1805 13 C4213	.0000	4A	CLAIRMONT REALTY, LLC 141 KINDERKAMACK RD PARK RIDGE NJ 139-141 KINDERKAMACK RD	07656	100000 84000 184000	597632	597632 00 597632	146510 146510 293020	152674 151938 304612	149408 149408 298816
1806 1 180601	150 X 188 2SF2G .6474	2	STRACK HOWARD N JR & MARIE A 67 HIGHVIEW AVE PARK RIDGE NJ 67 HIGHVIEW AVE	07656-1306	328900 241500 570400	1852659	1852659 V1 -25000 1827659	447931 447931 895862	467040 464757 931797	456915 456915 913830
1806 2 180602	150X127 1.0LT 2SF .4373	2	BREEN, BRIGID K 57 HIGHVIEW AVE PARK RIDGE, NJ 57 HIGHVIEW AVE	07656	309300 163500 472800	1535654	1535654 00 1535654	376467 376467 752934	392306 390414 782720	383914 383913 767827
1806 3 180603	125 X 150 2SF .4304	2	MARCHESE, LISA 119 PERRY ST PARK RIDGE, NJ 119 PERRY ST	07656	307500 215600 523100	1699029	1699029 00 1699029	416519 416518 833037	434042 431950 865992	424758 424757 849515
1807 1 180701	150X100 1.0LT 2SF1G .3444	2	HOYT PAMELA 120 PERRY ST PARK RIDGE NJ 120 PERRY STREET	07656-1320	286000 233100 519100	1686037	1686037 00 1686037	413334 413333 826667	430723 428647 859370	421510 421509 843019
1807 2 180702	127X177 1.0LT 2SF1G .5160	2	KENNEDY JAMES T JR & LAUREL LEE 47 HIGHVIEW AVENUE PARK RIDGE N J 47 HIGHVIEW AVE	07656 00660	300800 269900 570700	1853634	1853634 00 1853634	454420 454420 908840	473538 471256 944794	463409 463408 926817
1807 4 180704	122X205 1.0LT 2SS2G .5742	2	SGRO MARK 39 HIGHVIEW AVENUE PARK RIDGE N J 39 HIGHVIEW AVE	07656 R-20	327400 100700 428100	1390469	1390469 00 1390469	340875 340875 681750	355216 353503 708719	347618 347617 695235
1807 5 180705	3.21AC 2SB 3.2100	4C	PARK TERRACE APARTMENTS LLC PO BOX 342 ORADELL, NJ 155 PARK AVE	07649 R-20	975000 2296700 3271700	10626482	10626482 00 10626482	2605092 2605091 5210183	2714693 2701606 5416299	2656621 2656620 5313241
1808 1 180801	100X185 2SCB .4247	15D	UNITED METHODIST CHURCH OF P R 130 BERTHOUD ST PARK RIDGE NJ 130 BERTHOUD ST	07656-1329	*EXEMPT*	00	00 00 00	00 00 00	00 00 00	00 00 00
1808 2 180802	100X150 1.0LT 1SF1G .3444	2	STANCHEK CARLEEN G 134 BERTHOUD ST PARK RIDGE NJ 134 BERTHOUD ST	07656-1329	286000 60200 346200	1124458	1124458 W1 -25000 1099458	269412 269412 538824	281009 279625 560634	274865 274864 549729
1808 3 180803	85X150 1.0LT .2927	2	COLE MICHAEL P & LISA N 61 OAK AVENUE PARK RIDGE NJ 61 OAK AVENUE	05925 07656-1219	273300 463400 736700	2392802	2392802 00 2392802	586598 586597 1173195	611277 608330 1219607	598201 598200 1196401

8175300

26553376

00

50000

26503376

12994169

13509207

13251691

Block No. Lot No. Qualification Account No.	Land Dimensions Building Description Additional Lots Acreage	Prop. Class	Owner's Name Address City State Property Location	Billing Code Zip Code	Land Improvement Exemption Net Total	2024 Property Tax Special Dist	2024 Total Tax Deduction Net Tax	Amt.Billed 2024 1st Q 2nd Q Total	2nd Half 2024 3rd Q 4th Q Total	Preliminary 2025 Tax 1st Q 2nd Q Total
1808 4 180804	100X100 1.0LT 1SF2G .2296	2	AGBOOLA, BABATUNDE 57 OAK AVE PARK RIDGE, NJ 57 OAK AVENUE	07656	268800 143000 411800	1337526	1337526 00	327896 327896	341691 340043	334382 334381
1808 5 180805	153X185 1.0LT 1SF2G .6498	2	IDNANI, ASHOK 49 OAK AVE PARK RIDGE NJ 49 OAK AVENUE	07656-1311	329300 215700 545000	1770160	1770160 00	433957 433956	452214 450033	442540 442540
1808 6 180806	69X130 1.0LT 2SF .2059	2	DELANEY, GERALDINE 43 OAK AVE PARK RIDGE, NJ 43 OAK AVE	07656	214700 132900 347600	1129005	1129005 00	276777 276776	288421 287031	282252 282251
1808 7 180807	93X145 1.0LT 1SF .3096	2	GREENAN, RYAN V & ASHLEY C 41 OAK AVENUE PARK RIDGE, NJ 41 OAK AVENUE	07656	277500 179200 456700	1483362	1483362 00	363648 363647	378947 377120	370841 370840
1808 8 180808	84X100 1.0LT 1SF2G .1928	2	NAVOR, BLAS GONZALEZ ETAL 175 PARK AVENUE PARK RIDGE, NJ 175 PARK AVENUE	07656	212300 101700 314000	1019872	1019872 00	250023 250022	260542 259285	254968 254968
1808 9 180809	9227 SF 1SF1G .2118	2	SHANO, LORINE M 173 PARK AVE PARK RIDGE, NJ 173 PARK AVE	07656	216300 95400 311700	1012402	1012402 00	248192 248191	258633 257386	253101 253100
1808 10 180810	100X153 1.0LT 1SF1G .3512	2	SCHECHTMAN, DIANE 169 PARK AVE PARK RIDGE, NJ 169 PARK AVE	07656	259000 94100 353100	1146869	1146869 00	281156 281156	292985 291572	286718 286717
1808 11 180811	80X100 1.0LT 1SF1G .1837	2	KIRK GARY M & SANDRA R 165 PARK AVE PARK RIDGE NJ 165 PARK AVE	00660 07656-1314	208400 102800 311200	1010778	1010778 00	247793 247793	258218 256974	252695 252694
1808 12 180812	117X185 1.0LT 3SF2G .4969	2	SUZANNE SCHILLER-SZABO 38 HIGHVIEW AVE PARK RIDGE NJ 38 HIGHVIEW AVE	07656-1327	306500 353700 660200	2144330	2144330 00	525685 525684	547801 545160	536083 536082
1808 13 180813	50X185 1.0LT 1SF .2124	2	FONSECA, RAMON R 42 HIGHVIEW AVE PARK RIDGE, NJ 42 HIGHVIEW AVE	07656	227700 78000 305700	992914	992914 00	243414 243414	253654 252432	248229 248228
1808 14 180814	100X185 1.0LT 2SF2G .4247	2	PARRASCH MARK D & DAWN M 46 HIGHVIEW AVE PARK RIDGE NJ 46 HIGHVIEW AVE	00154 07656-1327	306300 287100 593400	1927363	1927363 00	472495 472495	492374 489999	481841 481841
1808 15 180815	27,287 SF 15D .0006	15D	UNITED METHODIST CHURCH PARK RIDGE 130 BERTHOUD ST PARK RIDGE NJ 58 HIGHVIEW AVE	07656-1329	*EXEMPT*	00	00 00 00	00 00 00	00 00 00	00 00 00
1808 16 180816	31,962 SF 1.0LT 2SF .0007	15D	UNITED METHODIST CHURCH PARK RIDGE 64 HIGHVIEW AVE PARK RIDGE NJ 64 HIGHVIEW AVE.	07656-1327	*EXEMPT*	00	00 00 00	00 00 00	00 00 00	00 00 00
1808 17 180817	100X100 1.0LT 1SF2G .2296	2	HOLSTROM, ROBERT E. & YVONNE 53 OAK AVE PARK RIDGE NJ 53 OAK AVENUE	00672 07656-1311	268800 218400 487200	1582426	1582426 00	387933 387933	404254 402306	395607 395606

5097600

16557007

00

00

16557007

8117932

8439075

8278505

Block No. Lot No. Qualification Account No.	Land Dimensions Building Description Additional Lots Acreage	Prop. Class	Owner's Name Address City State Property Location	Billing Code Zip Code	Land Improvement Exemption Net Total	2024 Property Tax Special Dist	2024 Total Tax Deduction Net Tax	Amt.Billed 2024 1st Q 2nd Q Total	2nd Half 2024 3rd Q 4th Q Total	Preliminary 2025 Tax 1st Q 2nd Q Total
1809 1 180901	70X160 1.0LT 1SF1G .2571	2	LEBOWITZ, JANINE 166 PARK AVE PARK RIDGE, NJ 166 PARK AVE	07656	207800 102100 309900	1006555	1006555 00	246758 246758 493516	257140 255899 513039	251639 251639 503278
1809 2 180902	80X96 1.0LT 1SF1G .1763	2	NUNEZ ARNULFO & JOSEFINA 174 PARK AVE PARK RIDGE NJ 174 PARK AVE	00672 07656-1317	206900 118600 325500	1057224	1057224 00	259180 259180 518360	270083 268781 538864	264306 264306 528612
1809 3 180903	21375 SF 1SF2G .4907	2	BASCIANO, KIM A 178 PARK AVENUE PARK RIDGE, NJ 178 PARK AVE	07656	290500 100100 390600	1268669	1268669 00	311016 311015 622031	324100 322538 646638	317168 317167 634335
1809 4 180904	95X115 1.0LT 1SF1G .2508	2	NAKAMURA KOSAKU & JENNIFER V 182 PARK AVE PARK RIDGE NJ 182 PARK AVE	07656-1317	251600 173100 424700	1379426	1379426 00	338168 338167 676335	352395 350696 703091	344857 344856 689713
1809 5 180905	95X133 1.0LT 1SF1G .2901	2	PAUL JOSEPH R & PATRICIA K 188 PARK AVENUE PARK RIDGE NJ 188 PARK AVENUE	07656-1317	247500 119100 366600	1190717	1190717 00	291906 291905 583811	304186 302720 606906	297680 297679 595359
1809 6 180906	77X122 1.0LT 1SF1G .2157	2	WANSING, REBECCA 194 PARK AVENUE PARK RIDGE, NJ 194 PARK AVE	07656	223400 97000 320400	1040659	1040659 00	255119 255118 510237	265852 264570 530422	260165 260165 520330
1809 7 180907	93X150 1.0LT 1SS1G .3202	2	MEANY, THOMAS & JUDITH 200 PARK AVENUE PARK RIDGE, NJ 200 PARK AVENUE	07656	246600 296100 542700	1762690	1762690 00	432125 432125 864250	450305 448135 898440	440673 440672 881345
1809 8 180908	95X150 1.0LT 1SF2G .3271	2	BUONOCORE FRANK J 193 ROCK AVE PARK RIDGE NJ 193 ROCK AVE	07656 R-20	281800 110100 391900	1272891	1272891 00	312051 312050 624101	325179 323611 648790	318223 318223 636446
1809 9 180909	50X150 1.0LT 1SF1G .1722	2	ROGERS WILLIAM J & KATHLEEN A 191 ROCK AVE PARK RIDGE NJ 191 ROCK AVE	00660 07656-1423	196800 165000 361800	1175126	1175126 00	288084 288083 576167	300204 298755 598959	293782 293781 587563
1809 10 180910	50X150 1.0LT 1SF1G .1722	2	LIZOTTE, MATTHEW & DENISSE 189 ROCK AVE PARK RIDGE, NJ 189 ROCK AVE	07656	218700 72100 290800	944518	944518 00	231550 231549 463099	241292 240127 481419	236130 236129 472259
1809 11 180911	50X129 1.0LT 1SF2G .1481	2	APICE, DANIEL 187 ROCK AVE PARK RIDGE, NJ 187 ROCK AVE	07656	213300 36700 250000	812000	812000 00	199063 199062 398125	207438 206437 413875	203000 203000 406000
1809 12 180912	116X172 1.0LT 2SF .4580	2	MURTAGH DANIEL B & THERESE A 45 RIVERVALE RD PARK RIDGE NJ 45 RIVERVALE RD	07656-2309	298800 233200 532000	1727936	1727936 00	423605 423605 847210	441427 439299 880726	431984 431984 863968
1809 13 180913	50X114 1.0LT 2SF .1309	2	MEDINA, PEDRO V & MARTINEZ, JACQUEL 35 RIVERVALE RD PARK RIDGE, NJ 35 RIVERVALE RD	07656	209500 80500 290000	941920	941920 00	230913 230912 461825	240628 239467 480095	235480 235480 470960
1809 14 180914	50X144 1.0LT 1SF1G .1653	2	FRIEDMAN GERALD 31 RIVERVALE RD PARK RIDGE NJ 31 RIVERVALE ROAD	07656-2309	217100 155100 372200	1208906	1208906 00	296365 296364 592729	308833 307344 616177	302227 302226 604453

5169100

16789237

00

00

16789237

8231796

8557441

8394621

Block No. Lot No. Qualification Account No.	Land Dimensions Building Description Additional Lots Acreage	Prop. Class	Owner's Name Address City State Property Location	Billing Code Zip Code	Land Improvement Exemption Net Total	2024 Property Tax Special Dist	2024 Total Tax Deduction Net Tax	Amt.Billed 2024 1st Q 2nd Q Total	2nd Half 2024 3rd Q 4th Q Total	Preliminary 2025 Tax 1st Q 2nd Q Total
1809 15 180915	84X134 1.0LT 1SF1G .2584	2	STALB, JOHN W & ELIZABETH A 23 RIVERVALE RD PARK RIDGE NJ 23 RIVERVALE RD	00660 07656-2309	264500 259700 524200	1702602	V1 1702602 -25000	411145 411144 822289	428705 426608 855313	419401 419400 838801
1809 16 180916	95X109 1.0LT 1SF1G .2377	2	RODIONOVA ALEXEY & SVETIANA 19 RIVERVALE RD PARK RIDGE NJ 19 RIVERVALE RD	07656-2309	252500 273600 526100	1708773	1708773 00	418908 418907 837815	436531 434427 870958	427194 427193 854387
1901 1 190101	.54AC 2SBASGAR .5400	4C	STRATFORD STATION OWNER LLC 112 TRAILS END NEW CITY, NY 90 PARK AVE	10956 B1	977000 1823000 2800000	9094400	9094400 00	2229500 2229500 4459000	2323300 2312100 4635400	2273600 2273600 4547200
1901 2 190102	100X200 1.0LT 2SB .4591	4A	FIRST UNION /WACHOVIA RE TAX DEPT P O BOX 2609 CARLSBAD CA 100 PARK AVENUE	00003 92018	550000 1118500 1668500	5419288	5419288 00	1328544 1328543 2657087	1384438 1377763 2762201	1354822 1354822 2709644
1902 1 190201	120X110 1.0LT 1SS .3030	4A	BROADWAY PARK RIDGE LLC C/O POTENZA P.O. BOX 323 PARK RIDGE NJ 89 BROADWAY	07656	348000 284200 632200	2053386	2053386 00	503390 503389 1006779	524568 522039 1046607	513347 513346 1026693
1902 2 190202	75X100 1.0LT VACANT .1722	15C	BOROUGH OF PARK RIDGE 55 PARK AVE PARK RIDGE, NJ PERRYLAND STREET	07656	*EXEMPT*	00	00 00 00	00 00 00	00 00 00	00 00 00
1902 3 190203	125X100 2.0LT 4 .2870	1	FIRST UNION/WACHOVIA RE TAX DEPT P O BOX 2609 CARLSBAD CA KINDERKAMACK ROAD	00003 92018	271800 0 271800	882806	882806 00	216421 216421 432842	225526 224438 449964	220702 220701 441403
1902 5 190205	125X75 1.0LT 2SF1G .2152	2	MUELLER, WALTER R. & HELENA 107 ROLAND ST PARK RIDGE NJ 107 ROLAND ST	07656-2119	220200 104988 325188	1056211	V1 1056211 -25000	252681 252681 505362	263575 262274 525849	257803 257803 515606
1902 6 190206	75X100 1.0LT 1SF1G .1722	2	WELLS, PHILIP DIMAURO 99 ROLAND STREET PARK RIDGE, NJ 99 ROLAND ST	07656	230900 71800 302700	983170	983170 00	241025 241025 482050	251165 249955 501120	245793 245792 491585
1902 7 190207	50X128 1.0LT 1SS .1469	4A	WAIYIP INTERNATIONAL CORP 58 WEST SADDLE RIVER RD SADDLE RIVER N J 83 BROADWAY	07458	248600 72500 321100	1042933	1042933 00	255676 255676 511352	266433 265148 531581	260734 260733 521467
1902 8 190208	30X78 2SB .0537	4A	DOM & FRANK REALTY LLC 85 BROADWAY PARK RIDGE NJ 85 BROADWAY	07656	160100 119000 279100	906517	906517 00	222234 222233 444467	231583 230467 462050	226630 226629 453259
1903 1 190301	50X106 2SF1G .1217	2	LIBONATI W E & VEZIANO D M 81 BROADWAY PARK RIDGE N J 81 BROADWAY	00660 07656	229500 72000 301500	979272	979272 00	240070 240069 480139	250170 248963 499133	244818 244818 489636
1903 2 190302	100X100 1.0LT 1SF2G .2296	2	ROONEY, RICHARD M 108 ROLAND ST PARK RIDGE NJ 108 ROLAND ST	07656	257500 67500 325000	1055600	1055600 00	258782 258781 517563	269669 268368 538037	263900 263900 527800
1903 3 190303	201X125 2.0LT 1SF1G 4 .5768	2	BATTAGLIA-R -F:JANOUSEK TRUSTEE 150 WESLEY ST SOUTH HACKENSACK NJ 92 KINDERKAMACK RD	07606	294600 217100 511700	1662002	1662002 00	407442 407441 814883	424583 422536 847119	415501 415500 831001

8789088

28546960

00

50000

28496960

13971628

14525332

14248482

Block No. Lot No. Qualification Account No.	Land Dimensions Building Description Additional Lots Acreage	Prop. Class	Owner's Name Address City State Property Location	Billing Code Zip Code	Land Improvement Exemption Net Total	2024 Property Tax Special Dist	2024 Total Tax Deduction Net Tax	Amt.Billed 2024 1st Q 2nd Q Total	2nd Half 2024 3rd Q 4th Q Total	Preliminary 2025 Tax 1st Q 2nd Q Total
1903 5 190305	112X100 1.0LT 1SB1G 6 .2571	2	MAGILL THOMAS & LYND 103 WOODLAND STREET PARK RIDGE N J 103 WOODLAND STREET	07656	278500 118100 396600	1288157	1288157 00 1288157	315793 315793 631586	329079 327492 656571	322040 322039 644079
1903 7 190307	100X158 1.0LT 1SF2G .3627	2	KOLACZ,AGNIESZKA M & PORACKI,ADAM 77 BROADWAY PARK RIDGE, NJ 77 BROADWAY	07656	348300 133700 482000	1565536	1565536 00 1565536	383793 383792 767585	399940 398011 797951	391384 391384 782768
1903 8 190308	50X122 1.0LT 1SF1G .1400	2	TOM KEL DEVELOPERS LLC 22 RUTH PLACE PARK RIDGE, NJ 79 BROADWAY	07656	217300 63400 280700	911714	911714 00 911714	223508 223507 447015	232911 231788 464699	227929 227928 455857
1904 1 190401	50X101 1.0LT 1SF .1159	2	MAISTO, ERNEST C & ESTRADA, HAIDY M 73 BROADWAY PARK RIDGE, NJ 73 BROADWAY	07656	225700 133500 359200	1166682	1166682 00 1166682	286013 286013 572026	298046 296610 594656	291671 291670 583341
1904 2 190402	100X100 1.0LT 1SF2G .2296	2	EUGENIO TERESITA T 50 TERRACE ST PARK RIDGE NJ 50 TERRACE ST	07656-2121	257500 170100 427600	1388845	1388845 00 1388845	340477 340476 680953	354801 353091 707892	347212 347211 694423
1904 3 190403	126X100 1.0LT 1SF1G .2893	2	VIERING WARREN W JR & CLARK KAREN 54 TERRACE STREET PARK RIDGE NJ 54 TERRACE STREET	07656-2121	272300 90200 362500	1177400	1177400 00 1177400	288641 288641 577282	300784 299334 600118	294350 294350 588700
1904 4 190404	125X100 2SF1CG .2870	2	MAURO KATHRYN & JOSEPH F JR 60 TERRACE ST PARK RIDGE, NJ 60 TERRACE ST	00672 07656 R-20	258200 120800 379000	1230992	1230992 V1 -25000 1205992	295529 295529 591058	308225 306709 614934	301498 301498 602996
1904 5 190405	125X100 1.0LT 2SF1G .2870	2	RYPKEMA,ROBERT H.& PAMELA 66 TERRACE ST PARK RIDGE NJ 66 TERRACE ST	07656-2121	258200 168300 426500	1385272	1385272 00 1385272	339601 339601 679202	353888 352182 706070	346318 346318 692636
1904 6 190406	125X100 1.0LT 1SF1G .2870	2	DIANI STEVEN J STEPHANI M 72 TERRACE ST PARK RIDGE NJ 72 TERRACE ST	07656	271800 298600 570400	1852659	1852659 00 1852659	454182 454181 908363	473289 471007 944296	463165 463165 926330
1904 7 190407	100X100 1.0LT 1SF .2296	2	MCKENNA CAHD B & MICHELLE 74 TERRACE ST PARK RIDGE NJ 74 TERRACE ST	07656-2121	257500 82900 340400	1105619	1105619 00 1105619	271044 271043 542087	282447 281085 563532	276405 276405 552810
1904 8 190408	50X100 1.0LT 2SF1G .1148	2	DORN WILLIAM C & DENISE M 76 TERRACE ST PARK RIDGE NJ 76 TERRACE STREET	07656-2121	205900 147500 353400	1147843	1147843 V1 -25000 1122843	275145 275145 550290	286984 285569 572553	280711 280711 561422
1904 9 190409	148X100 1.0LT 1SF2G .3398	2	BOYLE KATHRYN L 80 TERRACE ST PARK RIDGE NJ 80 TERRACE STREET	07656-2121	278800 114000 392800	1275814	1275814 00 1275814	312767 312767 625534	325926 324354 650280	318954 318953 637907
1904 10 190410	107X99 1.0LT 1SF1G .2432	2	COLLINS BARBARA 43 BROADWAY PARK RIDGE NJ 43 BROADWAY	07656-2106	254800 71200 326000	1058848	1058848 S1 -25000 1033848	253328 253327 506655	264249 262944 527193	258462 258462 516924
1904 11 190411	100X105 1.0LT 1SF1G .2410	2	SHEERAN JAMES & JESSICA 47 BROADWAY PARK RIDGE NJ 47 BROADWAY	00672 07656-2106	260300 77600 337900	1097499	1097499 00 1097499	269053 269053 538106	280373 279020 559393	274375 274375 548750

5435000

17652880

00

75000

17577880

8617742

8960138

8788943

Block No. Lot No. Qualification Account No.	Land Dimensions Building Description Additional Lots Acreage	Prop. Class	Owner's Name Address City State Property Location	Billing Code Zip Code	Land Improvement Exemption Net Total	2024 Property Tax Special Dist	2024 Total Tax Deduction Net Tax	Amt.Billed 2024 1st Q 2nd Q Total	2nd Half 2024 3rd Q 4th Q Total	Preliminary 2025 Tax 1st Q 2nd Q Total
1904 12 190412	100X112 1.0LT 2SF2G .2571	2	SPERANZA THOMAS & GINA 2 WILLOW COURT PARK RIDGE NJ 49 BROADWAY	00672 07656	264300 136100 400400	1300499	1300499 00	318819 318818	332232 330630	325125 325125
1904 13 190413	175X114 1.0LT .4580	4A	53-55 PROPERTY HOLDINGS LLC 53-55 BROADWAY PARK RIDGE, NJ 53-55 BROADWAY	07656	449300 435500 884800	2873830	2873830 00	704522 704522	734163 730623	718458 718457
1904 14 190414	L15 250X111 2.0LT 1SCB .6371	4A	SCHMIDT PAUL 222 GRAND AVE ENGLEWOOD N J 61 BROADWAY	07631	566300 54600 620900	2016683	2016683 00	494392 494392	515192 512707	504171 504171
1904 16 190416	75X105 1.0LT .1808	2	MALLOY, CHAD J & ROSEMARIE 65 BROADWAY PARK RIDGE, NJ 65 BROADWAY	07656 C	268100 228700 496800	1613606	1613606 00	395577 395577	412220 410232	403402 403401
1904 17 190417	100X103 1.0LT 1SS2G .2365	2	SCALIES, SHARON WHITE 69 BROADWAY PARK RIDGE, NJ 69 BROADWAY	07656	304500 165200 469700	1525586	1525586 00	373999 373999	389733 387855	381397 381396
1905 1 190501	75X 97 1.0LT .1670	2	DESANTIS, MAURO & DANIELA 51 TERRACE STREET PARK RIDGE, NJ 51 TERRACE ST	07656	241800 298200 540000	1753920	1753920 00	429975 429975	448065 445905	438480 438480
1905 2 190502	75X107 1.0LT .1842	2	SEKAR, PRAVEEN & JANARDHAN, NANDINI 100 WOODLAND ST PARK RIDGE, NJ 100 WOODLAND ST	07656	166100 435600 601700	1954322	1954322 00	479104 479104	499260 496854	488581 488580
1905 3 190503	150X126 1.0LT 2SF .4339	2	KYRIANNIS DEAN & ELENi 80 KINDERKAMACK RD PARK RIDGE, NJ. 80 KINDERKAMACK RD	07656	281300 343100 624400	2028051	2028051 00	497179 497178	518096 515598	507013 507013
1905 4 190504	151X115 1.0LT 1SF1G .3986	2	MENZEL LINDA A & ARTHUR J JR 55 TERRACE STREET PARK RIDGE N J 55 TERRACE ST	00154 07656	291000 105400 396400	1287507	1287507 00	315634 315633	328913 327327	321877 321877
1906 1 190601	110X110 .2778	2	GROSSO SCOTT L & TERESA L 63 TERRACE ST PARK RIDGE N J 63 TERRACE ST	07656	262000 324900 586900	1906251	1906251 00	467320 467319	486980 484632	476563 476563
1906 2 190602	100X106 1SF1G .2433	2	CRUZ, WILLIAM & VASQUEZ, GLENIS 76 KINDERKAMACK RD PARK RIDGE, NJ 76 KINDERKAMACK ROAD	07656	233100 119600 352700	1145570	1145570 00	280838 280837	292653 291242	286393 286392
1906 3 190603	5308 SF 1SS .1219	2	MURRAY LENNOX & SHERRY 74 KINDERKAMACK RD PARK RIDGE, NJ 74 KINDERKAMACK RD	00660 07656	186700 73000 259700	843506	843506 00	206787 206786	215486 214447	210877 210876
1906 4 190604	76X107 2SF1G .1867	2	CIACCIO LISA J 70 KINDERKAMACK RD PARK RIDGE NJ 70 KINDERKAMACK RD	00660 07656-2129	211000 170100 381100	1237813	1237813 00	303451 303451	316218 314693	309454 309453
1906 5 190605	100X100 1SF .2296	2	HAWXWELL DAVID G & LORRAINE E 109 OAKLAND ST PARK RIDGE NJ 109 OAKLAND ST	07656-2140	257500 48800 306300	994862	994862 00	243892 243891	254153 252926	248716 248715

6921800

22482006

00

00

22482006

11022971

11459035

11241006

Block No. Lot No. Qualification Account No.	Land Dimensions Building Description Additional Lots Acreage	Prop. Class	Owner's Name Address City State Property Location	Billing Code Zip Code	Land Improvement Exemption Net Total	2024 Property Tax Special Dist	2024 Total Tax Deduction Net Tax	Amt.Billed 2024 1st Q 2nd Q Total	2nd Half 2024 3rd Q 4th Q Total	Preliminary 2025 Tax 1st Q 2nd Q Total
1906 6 00000	117X176 .4727	2	LISENO, CORY D & DANIELLA 61 TERRACE ST PARK RIDGE, NJ 61 TERRACE ST	07656 R-20	317500 338400 655900	2130363	2130363 00 2130363	522261 522260 1044521	544233 541609 1085842	532591 532591 1065182
1907 1 190701	100X107 1.0LT 1SF1G .2456	2	PAULOS JOHN G & ANN MARIE 71 TERRACE ST PARK RIDGE NJ 71 TERRACE ST	07656-2138	261500 101500 363000	1179024	1179024 00 1179024	289039 289039 578078	301199 299747 600946	294756 294756 589512
1907 2 190702	75X100 1.0LT 1SF1G .1722	2	BRUNO, KYLE S & CALLAHAN, PATRICIA 108 OAKLAND ST PARK RIDGE, NJ 108 OAKLAND STREET	07656	230900 59100 290000	941920	941920 00 941920	230913 230912 461825	240628 239467 480095	235480 235480 470960
1907 3 190703	75X92 1.0LT 1SF1G .1584	2	SCHUHMACHER, FREDERIC & CHERYL 112 OAKLAND ST PARK RIDGE NJ 112 OAKLAND ST	07656-2118	227500 94100 321600	1044557	1044557 00 1044557	256074 256074 512148	266848 265561 532409	261140 261139 522279
1907 4 190704	50X104 1.0LT 1SF1G .1194	2	SULAITIS, DAINA 68 KINDERKAMACK ROAD PARK RIDGE, NJ 68 KINDERKAMACK RD	07656	186100 97300 283400	920483	920483 00 920483	225658 225657 451315	235151 234017 469168	230121 230121 460242
1907 5 190705	48X110 1.0LT 2SF1G .1212	2	DE PALMA, DAVID J 66 KINDERKAMACK RD PARK RIDGE NJ 66 KINDERKAMACK RD	07656-2130	194200 86200 280400	910739	910739 00 910739	223269 223268 446537	232662 231540 464202	227685 227685 455370
1907 6 190706	80X70 1.0LT 1SF1G .1286	2	DERIENZO THOMAS JR & FUSCO DOROTHY B 107 HIGHLAND ST PARK RIDGE NJ 107 HIGHLAND ST	07656-2141	205700 166300 372000	1208256	1208256 00 1208256	296205 296205 592410	308667 307179 615846	302064 302064 604128
1907 7 190707	53X100 1.0LT 1SF2G .1217	2	CLAYTON RICHARD M 105 HIGHLAND ST PARK RIDGE N J 105 HIGHLAND ST	07656 R-20	202700 92200 294900	957835	957835 00 957835	234815 234814 469629	244693 243513 488206	239459 239459 478918
1907 8 190708	50X128 1.0LT 1SF1G .1469	2	HABER, CRAIG & JENNIFER 103 HIGHLAND ST PARK RIDGE, NJ 103 HIGHLAND ST	07656	213100 141200 354300	1150766	1150766 00 1150766	282112 282111 564223	293981 292562 586543	287692 287691 575383
1907 9 190709	192X110 1.0LT 1SF1G .4848	2	KAZIGIAN, MICHAEL & MARGARET 101 HIGHLAND ST PARK RIDGE NJ 101 HIGHLAND ST	07656-2141	313800 123300 437100	1419701 v1	1419701 -25000 1394701	341791 341791 683582	356434 354685 711119	348676 348675 697351
1908 1 190801	100X114 1.0LT 1SF1G .2617	2	COX, GLENN 90 HIGHLAND ST PARK RIDGE, NJ 90 HIGHLAND ST	07656	265500 97300 362800	1178374	1178374 00 1178374	288880 288879 577759	301034 299581 600615	294594 294593 589187
1908 2 190802	100X100 1.0LT 1SF .2296	2	HERMANN STEPHEN & MARGARET 92 HIGHLAND ST PARK RIDGE NJ 92 HIGHLAND ST	07656-2112	257500 58900 316400	1027667 v1	1027667 -25000 1002667	245684 245683 491367	256283 255017 511300	250667 250667 501334
1908 3 190803	100X100 1.0LT 2SF1G .2296	2	PEREZ DOMINIQUE & DEA C 96 HIGHLAND ST PARK RIDGE NJ 96 HIGHLAND ST	00672 07656-2112	257500 149500 407000	1321936	1321936 00 1321936	324074 324074 648148	337708 336080 673788	330484 330484 660968
1908 4 190804	100X100 1.0LT 1SF1G .2296	2	TURCOTT, ADAM & JOHN 100 HIGHLAND ST PARK RIDGE, NJ 100 HIGHLAND STREET	07656	257500 66500 324000	1052352	1052352 00 1052352	257985 257985 515970	268839 267543 536382	263088 263088 526176

5062800

16443973

00

50000

16393973

8037512

8356461

8196990

Block No. Lot No. Qualification Account No.	Land Dimensions Building Description Additional Lots Acreage	Prop. Class	Owner's Name Address City State Property Location	Billing Code Zip Code	Land Improvement Exemption Net Total	2024 Property Tax Special Dist	2024 Total Tax Deduction Net Tax	Amt.Billed 2024 1st Q 2nd Q Total	2nd Half 2024 3rd Q 4th Q Total	Preliminary 2025 Tax 1st Q 2nd Q Total
1908 5 190805	75X100 1.0LT 1SF1G .1722	2	RODENBERG, THOMAS & SHANNON 102 HIGHLAND ST PARK RIDGE, NJ 102 HIGHLAND ST	07656	230900 100200 331100	1075413	1075413 00	263639 263638 527277	274730 273406 548136	268854 268853 537707
1908 6 190806	90X100 1.0LT 1SF1G .2066	2	ARNHOLD JR, WILLIAM E ETAL 106 HIGHLAND ST PARK RIDGE BOR, NJ 106 HIGHLAND ST	07656	251800 180700 432500	1404760	1404760 00	344379 344378 688757	358867 357136 716003	351190 351190 702380
1908 7 190807	135X100 1.0LT 2SF1G .3099	2	FATOURAS WILLIAM & ELENA 110 HIGHLAND ST PARK RIDGE NJ 110 HIGHLAND ST	00660 07656 R-20	277500 93400 370900	1204683	1204683 00	295330 295329 590659	307754 306270 614024	301171 301171 602342
1908 8 190808	100X100 1.0LT 1SF1G .2296	2	HALES CHRISTOPHER A & ROWENA 62 KINDERKAMACK RD PARK RIDGE NJ 62 KINDERKAMACK RD	07656-2131	231800 113100 344900	1120235	1120235 00	274627 274627 549254	286181 284800 570981	280059 280059 560118
1909 1 190901	162X200 2.0LT RITE AID .7438	4A	MARCIANI REALTY INVESTMENTS LLC 135 LAKE LAND DRIVE BARNEGAT N J 117 KINDERKAMACK R	08005	787700 912300 1700000	5521600	5521600 00	1353625 1353625 2707250	1410575 1403775 2814350	1380400 1380400 2760800
1909 2 190902	62X100 1.0LT 1SC .1423	4A	126 PARK AVENUE LLC PO BOX 728 CLOSTER, NJ 07624 126 PARK AVENUE	07656	274000 168200 442200	1436266	1436266 00	352102 352102 704204	366915 365147 732062	359067 359066 718133
1909 3 190903	50X100 1.0LT 1SF1G .1148	2	FAYAD, MAJED 130 PARK AVE PARK RIDGE, NJ 130 PARK AVE	07656	225000 86800 311800	1012726	1012726 00	248271 248271 496542	258716 257468 516184	253182 253181 506363
1909 4 190904	12764 SF 2SF2G .2930	4A	BAXTER GUS JR & SHEA VIRGINIA A 99 MALCOLM RD MAHWAH NJ 134 PARK AVE	07430-1952	425500 197500 623000	2023504	2023504 00	496064 496064 992128	516934 514442 1031376	505876 505876 1011752
1909 5 190905	100X162 1.0LT 1SB2G .3719	2	LEE, ANDREAS & LEAH 22 CHESTNUT AVE PARK RIDGE, NJ 22 CHESTNUT AVE	07656	293000 259400 552400	1794195	1794195 00	439849 439848 879697	458354 456144 914498	448549 448549 897098
1909 6 190906	100X162 1.0LT 1SS2G .3719	2	WHITFORD STACIE 32 CHESTNUT AVE PARK RIDGE NJ 32 CHESTNUT AVE	00672 07656-2226	293000 116100 409100	1328757	1328757 00	325746 325746 651492	339451 337814 677265	332190 332189 664379
1909 7 190907	100X162 1.0LT 1SF1G .3719	2	BLUE EMPORIUM LLC 27 EAST GRAND AVE MONTVALE, NJ 40 CHESTNUT AVE	07645	293000 89500 382500	1242360	1242360 00	304566 304566 609132	317379 315849 633228	310590 310590 621180
1909 8 190908	100X162 1.0LT 1SF1G .3719	2	HARUSHA, ARDIAN 44 CHESTNUT AVE PARK RIDGE, NJ 44 CHESTNUT AVE	07656	293000 86900 379900	1233915	1233915 00	302496 302495 604991	315222 313702 628924	308479 308479 616958
1909 9 190909	50X162 1.0LT 1SF2G .1860	2	WITKO, SUSAN E 48 CHESTNUT AVE PARK RIDGE, NJ 48 CHESTNUT AVE	07656	221900 75000 296900	964331	964331 00	236407 236407 472814	246353 245164 491517	241083 241083 482166
1909 10 190910	50X162 1.0LT 1SF2G .1860	2	MOLTZEN, ROBERT & NINA 52 CHESTNUT AVE PARK RIDGE NJ 52 CHESTNUT AVE	02640 07656-2226	221900 82100 304000	987392	987392 00	242060 242060 484120	252244 251028 503272	246848 246848 493696

6881200

22350137

00

00

22350137

10958317

11391820

11175072

Block No. Lot No. Qualification Account No.	Land Dimensions Building Description Additional Lots Acreage	Prop. Class	Owner's Name Address City State Property Location	Billing Code Zip Code	Land Improvement Exemption Net Total	2024 Property Tax Special Dist	2024 Total Tax Deduction Net Tax	Amt.Billed 2024 1st Q 2nd Q Total	2nd Half 2024 3rd Q 4th Q Total	Preliminary 2025 Tax 1st Q 2nd Q Total
1909 11 190911	50X162 1.0LT 1SF1G .1860	2	NUNEZ, JERRY 54 CHESTNUT AVE PARK RIDGE, NJ 54 CHESTNUT AVE	07656	221900 141400 363300	1179998	1179998 00 1179998	289278 289278 578556	301448 299994 601442	295000 294999 589999
1909 12 190912	104X162 1.0LT 2SF2G .3868	2	TRAHANAS, KALI & KOPATIS, DEMETRIOS 56 CHESTNUT AVE PARK RIDGE, NJ 56 CHESTNUT AVE	07656	296800 225600 522400	1696755	1696755 00 1696755	415962 415961 831923	433461 431371 864832	424189 424189 848378
1909 13 190913	83X112 1.0LT 1SF1G .2134	2	BACHRACH JOEL 60 CHESTNUT AVE PARK RIDGE NJ 60 CHESTNUT AVE	07656-2226	240600 81900 322500	1047480	1047480 00 1047480	256791 256791 513582	267594 266304 533898	261870 261870 523740
1909 14 190914	75X125 1.0LT 1SF1G .2152	2	MEISTER ROBERT A&DEVLIN JACQUELINE 135 MORNINGSIDE AVE PARK RIDGE NJ 135 MORNINGSIDE AV	00660 07656-2215	241100 76800 317900	1032539	1032539 00 1032539	253128 253128 506256	263778 262505 526283	258135 258135 516270
1909 15 190915	127X135 1.0LT 2SF1G .3936	2	MEISTER ROBERT A& DEVLIN JACQUELINE 135 MORNINGSIDE AVE PARK RIDGE NJ 131 MORNINGSIDE AV	00660 07656-2215	298500 177200 475700	1545074	1545074 00 1545074	378777 378776 757553	394712 392809 787521	386269 386268 772537
1909 16 190916	75X102 1.0LT 1SF .1756	2	SERNACK ANDREW & CONNELLY KATELYN 61 ALEXANDER ST PARK RIDGE, NJ 61 ALEXANDER ST	07656	231800 111700 343500	1115688	1115688 00 1115688	273512 273512 547024	285019 283645 568664	278922 278922 557844
1909 17 190917	100X125 1.0LT 1SS1G .2870	2	MCCONNELL EXECUTOR RON 71 KINDERKAMACK RD PARK RIDGE NJ 71 KINDERKAMACK RD	07656-2115	244600 83800 328400	1066643	1066643 00 1066643	261489 261488 522977	272490 271176 543666	266661 266661 533322
1909 18 190918	105X87 1.0LT 1SF1G .2097	15F	LALOMIA VERONICA & SNELL LEON (H&W) 75 KINDERKAMACK RD PARK RIDGE NJ 75 KINDERKAMACK RD	07656-2115	*EXEMPT*	00	00 00 00	00 00 00	00 00 00	00 00 00
1909 19 190919	189X162 1.0LT 2SF2G .7029	2	MRUK SUSAN J & SECKLER GARY G 85 KINDERKAMACK RD PARK RIDGE NJ 85 KINDERKAMACK RD	07656-2115	295300 271300 566600	1840317	1840317 00 1840317	451156 451155 902311	470136 467870 938006	460080 460079 920159
1909 20 190920	100X162 1.0LT 1SF1G .3719	2	URBAN, FRANCES 89 KINDERKAMACK RD PARK RIDGE NJ 89 KINDERKAMACK RD	00660 07656-2115	263700 136400 400100	1299525	1299525 00 1299525	318580 318580 637160	331983 330382 662365	324882 324881 649763
1909 21 190921	76X162 2SF2G .2826	2	HAHN WILLIAM 80 NOTTINGHAM RD RAMSEY NJ 97 KINDERKAMACK RD	07446	231500 95400 326900	1061771	1061771 00 1061771	260295 260294 520589	271245 269937 541182	265443 265443 530886
1909 22 190922	50X162 1.0LT 1SB2G .1860	2	DURST MARK & SHERRY 99 KINDERKAMACK RD PARK RIDGE NJ 99 KINDERKAMACK RD	00660 07656 R-20	199700 109000 308700	1002658	1002658 00 1002658	245803 245802 491605	256144 254909 511053	250665 250664 501329
1909 23 190923	150X162 1.0LT 2SF .5579	4A	TS POTOMAC LLC 260 E BROWN STREET #250 BIRMINGHAM, MI 103 KINDERKAMACK R	48009	359100 472100 831200	2699738	2699738 00 2699738	661843 661843 1323686	689688 686364 1376052	674935 674934 1349869
1909 24 190924	50X162 1.0LT 2SF1G .1860	2	BLISS BRADLEY A & LYNDIA M 107 KINDERKAMACK ROAD PARK RIDGE N J 107 KINDERKAMACK R	00672 07656	199700 87200 286900	931851	931851 00 931851	228445 228444 456889	238055 236907 474962	232963 232963 465926

5394100

17520037

00

00

17520037

8590111

8929926

8760022

Block No. Lot No. Qualification Account No.	Land Dimensions Building Description Additional Lots Acreage	Prop. Class	Owner's Name Address City State Property Location	Billing Code Zip Code	Land Improvement Exemption Net Total	2024 Property Tax Special Dist	2024 Total Tax Deduction Net Tax	Amt.Billed 2024 1st Q 2nd Q Total	2nd Half 2024 3rd Q 4th Q Total	Preliminary 2025 Tax 1st Q 2nd Q Total
1909 25 190925	50X162 1.0LT 2SF2G .1860	2	GOLENISCHIEW MICHELE F & DAVID A 3 FIELDSTONE COURT WOODCLIFF LAKE 109 KINDERKAMACK R	00660 07677	199700 125900 325600	1057549	1057549 00 1057549	259259 259259 518518	270167 268864 539031	264388 264387 528775
1909 27 190927	50X162 1.0LT 1SF .1860	2	GUNDOGDU, HIKMET 50 CHESTNUT AVE PARK RIDGE, NJ 50 CHESTNUT AVE	07656	221900 102700 324600	1054301	1054301 00 1054301	258463 258463 516926	269337 268038 537375	263576 263575 527151
1909 28 190928	74X162 .2752	2	CASTELLI, PEDRO & JANINA C 93 KINDERKAMACK ROAD PARK RIDGE, NJ 93 KINDERKAMACK ROAD	07656	229800 286400 516200	1676618	1676618 00 1676618	411025 411024 822049	428317 426252 854569	419155 419154 838309
1910 1 191001	101X100 1.0LT 1SF1G .2319	2	69 KK LLC 55 MACARTHUR AVE CLOSTER, NJ 69 KINDERKAMACK RD	07624	219400 102100 321500	1044232	1044232 00 1044232	255995 255994 511989	266765 265478 532243	261058 261058 522116
1910 2 191002	94X201 1SF2G .4337	2	NIXDORF, JOHN & LISA 132 MORNINGSIDE AVE PARK RIDGE NJ 132 MORNINGSIDE AVENUE	07656-2216	326200 230100 556300	1806862	1806862 00 1806862	442954 442954 885908	461590 459364 920954	451716 451715 903431
1910 4 191004	125X100 1.0LT 2SF3G .2870	2	RAMCHARAN JENY JABOB & RAMDYAL 65 KINDERKAMACK ROAD PARK RIDGE, NEW JERSEY 65 KINDERKAMACK ROAD	07656	244600 195800 440400	1430419	1430419 00 1430419	350669 350668 701337	365422 363660 729082	357605 357605 715210
1911 1 191101	125 X 201 2.0LT 2SF .5768	2	GUARDERAS KEVIN & PAMELA 134 MORNINGSIDE AVENUE PARK RIDGE N J 134 MORNINGSIDE AVENUE	00154 07656	327200 129000 456200	1481738	1481738 00 1481738	363250 363249 726499	378532 376707 755239	370435 370434 740869
1911 2 191102	100X100 1.0LT .2296	2	RICHARD KATIA & MAZZENGA T 136 MORNINGSIDE AVE PARK RIDGE N J 136 MORNINGSIDE AVE	00672 07656	257500 320100 577600	1876045	1876045 00 1876045	459914 459914 919828	479264 476953 956217	469012 469011 938023
1911 4 191104	99X100 1SF2G .2273	2	HEALY ARTHUR JR&GRODSINSKY MARIA E 76 CHESTNUT AVENUE PARK RIDGE, NJ 76 CHESTNUT AVENUE	00660 07656	259000 286600 545600	1772109	1772109 00 1772109	434434 434434 868868	452712 450529 903241	443028 443027 886055
1912 1 191201	50X150 1.0LT 2SF .1722	2	VASCO FRANCISCO B 36 W PARK AVE PARK RIDGE NJ 140 PARK AVE	07656-1916	196800 148800 345600	1122509	1122509 00 1122509	275184 275184 550368	286762 285379 572141	280628 280627 561255
1912 2 191202	150X150 1.0LT 1SF1G .5165	2	MAY JEROME P II & LYNNE A 142 PARK AVE PARK RIDGE NJ 142 PARK AVENUE	00660 07656-1316	292900 217100 510000	1656480	1656480 00 1656480	406088 406087 812175	423173 421132 844305	414120 414120 828240
1912 3 191203	80X398 1.0LT 1SF .7309	2	RICCA MARIA D 148 PARK AVENUE PARK RIDGE N J 148 PARK AVE	07656 R-20	282800 97000 379800	1233590	1233590 00 1233590	302416 302416 604832	315139 313619 628758	308398 308397 616795
1912 4 191204	80X366 1.0LT 1SF .6722	2	SCHNOOR BERNARD FRANK 152 PARK AVE PARK RIDGE NJ 152 PARK AVE	00154 07656-1316	281600 150500 432100	1403461	1403461 00 1403461	344060 344060 688120	358535 356806 715341	350866 350865 701731
1912 5 191205	80X333 1.0LT 1SF1G .6116	2	VARIAN, RICHARD & YOLANDA 156 PARK AVE PARK RIDGE NJ 156 PARK AVE	07656-1316	280300 108400 388700	1262498 V1	1262498 -25000 1237498	303253 303252 606505	316274 314719 630993	309375 309374 618749

Block No. Lot No. Qualification Account No.	Land Dimensions Building Description Additional Lots Acreage	Prop. Class	Owner's Name Address City State Property Location	Billing Code Zip Code	Land Improvement Exemption Net Total	2024 Property Tax Special Dist	2024 Total Tax Deduction Net Tax	Amt.Billed 2024 1st Q 2nd Q Total	2nd Half 2024 3rd Q 4th Q Total	Preliminary 2025 Tax 1st Q 2nd Q Total
1912 6 191206	36000 SF 1SF1G .8264	2	OPPELT ROBERT M & RANDI L 4 RIVERVALE RD PARK RIDGE NJ 4 RIVERVALE RD	07656-2311	298800 204700 503500	1635368	V1 1635368 -25000 1610368	394662 394662 789324	411529 409515 821044	402592 402592 805184
1912 7 191207	150X150 2.0LT 1SF1G 30 .5165	2	OPPELT, JASON 28 RIVERVALE RD PARK RIDGE, NJ 28 RIVERVALE RD	07656	325400 80900 406300	1319662	1319662 00 1319662	323517 323516 647033	337128 335501 672629	329916 329915 659831
1912 8 191208	96X170 1.0LT 1SF2G .3747	2	WISE CHRISTOPHER & HEIDI 32 RIVERVALE RD PARK RIDGE NJ 32 RIVERVALE RD	00660 07656-2311	285000 242000 527000	1711696	1711696 00 1711696	419624 419624 839248	437278 435170 872448	427924 427924 855848
1912 9 191209	48X169 1.0LT 2SF1G .1862	2	DIEDTRICH HELEN 36 RIVERVALE RD PARK RIDGE NJ 36 RIVERVALE RD	07656-2311	221900 97400 319300	1037086	W1 1037086 -25000 1012086	247993 247993 495986	258689 257411 516100	253022 253021 506043
1912 10 191210	48X197 1.0LT 2SF2G .2171	2	CRANNAGE P M & ANDERSON C M 40 RIVERVALE RD PARK RIDGE NJ 40 RIVERVALE RD	00660 07656-2311	228800 141400 370200	1202410	1202410 00 1202410	294772 294772 589544	307173 305693 612866	300603 300602 601205
1912 11 191211	100X120 1.0LT 1SF1G .2755	2	BEIER, DANIELLE N ETAL 169 MANSFIELD RD PARK RIDGE, NJ 169 MANSFIELD RD	07656	268800 114800 383600	1245933	1245933 00 1245933	305442 305441 610883	318292 316758 635050	311484 311483 622967
1912 12 191212	97X130 1.0LT 1SF1G .2895	2	HICKMAN JR,JOHN JOSEPH&ANA JOSELYN 167 MANSFIELD RD PARK RIDGE, NJ 167 MANSFIELD RD	07656	272300 248600 520900	1691883	1691883 00 1691883	414767 414767 829534	432217 430132 862349	422971 422971 845942
1912 13 191213	101X115 1.0LT 1SF2G .2666	2	DE LUCIA M & MESIANO P A 165 MANSFIELD RD PARK RIDGE NJ 165 MANSFIELD RD	07656-2331	266800 108100 374900	1217675	1217675 00 1217675	298515 298514 597029	311073 309573 620646	304419 304419 608838
1912 14 191214	135X113 1.0LT 1SF2G .3502	2	BORSELLA,KERI L & ALAN S,JR 163 MANSFIELD RD PARK RIDGE,NJ 163 MANSFIELD ROAD	07656	294300 223300 517600	1681165	1681165 00 1681165	412139 412139 824278	429479 427408 856887	420292 420291 840583
1912 15 191215	124X120 1.0LT 1SF2G .3416	2	MACFIE SCOTT & CRISTINE 56 ORMSAY STREET PARK RIDGE N J 56 ORMSAY ST	01576 07656	292300 283600 575900	1870523	1870523 00 1870523	458561 458560 917121	477853 475549 953402	467631 467631 935262
1912 16 191216	107X172 1.0LT 1SF1G .4225	2	MCMANARA BRUCE J & ELIZABETH J 58 ORMSAY ST PARK RIDGE NJ 58 ORMSAY ST	00660 07656-2205	300500 187300 487800	1584374	1584374 00 1584374	388411 388411 776822	404752 402800 807552	396094 396093 792187
1912 17 191217	100X100 1.0LT 1SF2G .2296	2	NAGEL RICHARD A 60 ORMSAY STREET PARK RIDGE NJ 60 ORMSAY STREET	07656-2205	257500 108900 366400	1190067	V1 1190067 -25000 1165067	285496 285496 570992	297771 296304 594075	291267 291267 582534
1912 18 191218	100X100 1.0LT 1SF .2296	2	KINSEY, MICHAEL & REGINA 149 MORNINGSIDE AVE PARK RIDGE NJ 149 MORNINGSIDE AVE	00154 07656-2228	257500 137900 395400	1284259	1284259 00 1284259	314838 314837 629675	328083 326501 654584	321065 321065 642130
1912 19 191219	50X100 1.0LT 2SF .1148	2	MATTSON, ERIC & STEPHANIE GALVEZ- 61 KELSIC ST PARK RIDGE, NJ 61 KELSIC ST	07656	205900 114200 320100	1039685	1039685 00 1039685	254880 254880 509760	265603 264322 529925	259922 259921 519843

6068900

19711786

00

75000

19636786

9627229

10009557

9818397

Block No. Lot No. Qualification Account No.	Land Dimensions Building Description Additional Lots Acreage	Prop. Class	Owner's Name Address City State Property Location	Billing Code Zip Code	Land Improvement Exemption Net Total	2024 Property Tax Special Dist	2024 Total Tax Deduction Net Tax	Amt.Billed 2024 1st Q 2nd Q Total	2nd Half 2024 3rd Q 4th Q Total	Preliminary 2025 Tax 1st Q 2nd Q Total
1912 20 191220	51X100 1.0LT 1SF .1171	2	STEFFEN, RAYMOND J & EILEEN J 59 KELSIC ST PARK RIDGE, NJ 59 KELSIC ST	07656	206300 63900 270200	877610	877610 00	215147 215147 430294	224198 223118 447316	219403 219402 438805
1912 21 191221	125X201 1.0LT 1SF1G .5768	2	DEROSA ROBERT F JR & JUDITH A 143 MORNINGSIDE AVE PARK RIDGE NJ 143 MORNINGSIDE AV	00660 07656-2203	325400 83000 408400	1326483	1326483 00	325189 325188 650377	338870 337236 676106	331621 331621 663242
1912 22 191222	125X100 1.0LT 1SF1G .2870	2	ZHOU TIEPENG & WANG MAN 65 CHESTNUT AVENUE PARK RIDGE N J 65 CHESTNUT AVE	00672 07656	271800 108200 380000	1234240	1234240 00	302575 302575 605150	315305 313785 629090	308560 308560 617120
1912 24 191224	138X200 50X75 1SF1G .3598	2LOTS	51 CHESTNUT AVENUE CO. 51 CHESTNUT AVENUE PARK RIDGE, NJ 51 CHESTNUT AVENUE	07656	328400 296500 624900	2029675	2029675 00	497577 497577 995154	518511 516010 1034521	507419 507419 1014838
1912 25 191225	100X200 1.0LT 1SF2G .4591	2	CONNELL M P JR & CAROL ANNE 49 CHESTNUT AVE PARK RIDGE NJ 49 CHESTNUT AVE	00660 07656-2207	314800 165800 480600	1560989	1560989 00	382678 382678 765356	398778 396855 795633	390248 390247 780495
1912 26 191226	100X200 1.0LT 1SF1G .4591	2	KOMMER JOHAN LESLIE & CHRISTINE 43 CHESTNUT AVE PARK RIDGE N J 43 CHESTNUT AVE	00672 07656	314800 125100 439900	1428795	1428795 00	350271 350270 700541	365007 363247 728254	357199 357199 714398
1912 27 191227	100X200 1.0LT 1SF2G .4591	2	DEBONNE MARIO & ABREU STACEY 39 CHESTNUT AVE PARK RIDGE N J 39 CHESTNUT AVE	07656	314800 221000 535800	1740278	1740278 00	426631 426631 853262	444580 442436 887016	435070 435069 870139
1912 28 191228	100X200 1.0LT 1SF1G .4591	2	GEPPNER, JOSEPH W & DONNA M & ALEXIS C 31 CHESTNUT AVENUE PARK RIDGE, NJ 31 CHESTNUT AVE	07656	314800 99700 414500	1346296	1346296 00	330046 330046 660092	343931 342273 686204	336574 336574 673148
1912 29 191229	100X200 1.0LT 1SF2G .4591	2	21 CHESTNUT AVE 21 CHESTNUT AVE PARK RIDGE N J 21 CHESTNUT AVE	00672 07656	314800 191200 506000	1643488	1643488 00	402903 402902 805805	419854 417829 837683	410872 410872 821744
1912 31 191231	100X100 1.0LT 1SF .2296	2	TANNO, CHRISTIAN 153 MORNINGSIDE AVE PARK RIDGE, NJ 153 MORNINGSIDE AV	07656	257500 112500 370000	1201760	1201760 00	294613 294612 589225	307008 305527 612535	300440 300440 600880
1913 1 191301	100X100 1.0LT 2SS2G .2296	2	SITEK, LEON L. & MARY J. 140 MORNINGSIDE AVE PARK RIDGE NJ 140 MORNINGSIDE AVE	07656-2204	257500 114000 371500	1206632 v1	1206632 -25000	289557 289557 1181632	302002 300516 602518	295408 295408 590816
1913 2 191302	100X100 1.0LT 1SF1G .2296	2	QUACKENBUSH, DANIEL & MELISSA 144 MORNINGSIDE AVE PARK RIDGE, NJ 144 MORNINGSIDE AV	07656	257500 116200 373700	1213778	1213778 00	297559 297559 595118	310077 308583 618660	303445 303444 606889
1913 3 191303	97X100 1.0LT 1SF .2227	2	RENDINE ROBERT & ASTERITA JULIANNE 74 KELSIC ST PARK RIDGE NJ 74 KELSIC STREET	07656-2212	255800 93000 348800	1132902	1132902 00	277732 277732 555464	289417 288021 577438	283226 283225 566451
1913 4 191304	125X100 1.0LT 2SF2G .2870	2	KERSTING CHRISTOPHER & CATHERINE 75 CHESTNUT AVE PARK RIDGE NJ 75 CHESTNUT AVENUE	00660 07656-2208	271800 171400 443200	1439514	1439514 00	352898 352898 705796	367745 365973 733718	359879 359878 719757

5967500

19382440

00

25000

19357440

9490748

9866692

9678722

Block No. Lot No. Qualification Account No.	Land Dimensions Building Description Additional Lots Acreage	Prop. Class	Owner's Name Address City State Property Location	Billing Code Zip Code	Land Improvement Exemption Net Total	2024 Property Tax Special Dist	2024 Total Tax Deduction Net Tax	Amt.Billed 2024 1st Q 2nd Q Total	2nd Half 2024 3rd Q 4th Q Total	Preliminary 2025 Tax 1st Q 2nd Q Total
1914 1 191401	100X194 1.0LT 1SF .4454	2	LISTER JAY & MONIKA 150 MORNINGSIDE AVE PARK RIDGE N J 150 MORNINGSIDE AV	07656	311300 96100 407400	1323235	1323235 00	324393 324392	338040 336410	330809 330809
1914 2 191402	100X194 1.0LT 1SF2G .4454	2	NITTI ROBERT & CONCETTA 154 MORNINGSIDE AVE PARK RIDGE NJ 154 MORNINGSIDE AV	00660 07656-2227	311300 138000 449300	1459326	1459326 00	357756 357755	372807 371008	364832 364831
1915 1 191501	75X194 2.0LT 1SF 3 .3340	2	HALSBAND JYOTI & HALSBAND DAVID 160 MORNINGSIDE AVE PARK RIDGE N J 160 MORNINGSIDE AV	07656	269300 364600 633900	2058907	2058907 00	504743 504743	525979 523442	514727 514727
1915 2 191502	125X100 1SF .2870	2	SOCKLOFF BRAD & MEGHAN 162 MORNINGSIDE AVE PARK RIDGE NJ 162 MORNINGSIDE AV	00672 07656-2324	271800 135300 407100	1322261	1322261 00	324154 324153	337791 336163	330566 330565
1915 4 191504	100X125 1SF2G .2870	2	MCMANUS STEPHEN G & CATHERINE 74 LILLIAN ST PARK RIDGE NJ 74 LILLIAN STREET	07656-2320	271800 223100 494900	1607435	1607435 00	394065 394064	410643 408663	401859 401859
1916 1 191601	94X132 1.0LT 1SF1G .2848	2	GUNTHER, AMY 57 ORMSAY ST PARK RIDGE, NJ 57 ORMSAY STREET	07656	271300 84300 355600	1154989	1154989 00	283147 283146	295059 293637	288748 288747
1916 2 191602	97X125 1.0LT 1SF1G .2784	2	PROIETTO, JAMES & CAGIALOSI, JULIANNA 166 MANSFIELD RD PARK RIDGE, NJ 166 MANSFIELD RD.	07656	266000 106400 372400	1209555	1209555 00	296524 296523	308999 307509	302389 302389
1916 3 191603	100X110 1.0LT 1SF1G .2525	2	BLUMENBERG THEO & ALBINA 168 MANSFIELD RD PARK RIDGE NJ 168 MANSFIELD RD	07656-2308	263000 103500 366500	1190392	1190392 00	291826 291826	304103 302637	297598 297598
1916 4 191604	100X100 1.0LT 1SF .2296	2	STEMPLE, ROBERT & CHRISTINE 172 MANSFIELD RD PARK RIDGE NJ 172 MANSFIELD RD	07656-2308	257500 61600 319100	1036437	1036437 00	254084 254083	264773 263497	259110 259109
1916 5 191605	50X100 1.0LT 1SF .1148	2	GOSSELIN, KATHLEEN 174 MANSFIELD RD PARK RIDGE NJ 174 MANSFIELD RD.	00660 07656-2308	205900 69900 275800	895798	895798 00	219606 219606	228845 227741	223950 223949
1916 6 191606	168X100 1.0LT 2SF .3857	2	ALDABBAS, KHALED G 54 RIVERVALE ROAD PARK RIDGE, NJ 54 RIVERVALE ROAD	07656	302300 196700 499000	1620752	1620752 00	397329 397329	414045 412049	405188 405188
1916 7 191607	150X75 2.0LT 1SF1G 12 .2583	2	PARSELLS, BARBARA J TRSTES/ETAL 60 RIVERVALE RD PARK RIDGE, NJ 60 RIVERVALE RD	07656	251300 91400 342700	1113090	1113090 00	266625 266625	290605 289235	278273 278272
1916 8 191608	50X102 1.0LT 1SF .1171	2	CHAMUNORWA, MUFARO & PETAYI, CLOUD 62 RIVERVALE RD PARK RIDGE, NJ 62 RIVERVALE RD	07656	207500 62700 270200	877610	877610 00	215147 215147	224198 223118	219403 219402
1916 9 191609	100X103 1.0LT 1SF2G .2365	2	DAVIS, JAMES E 64 RIVERVALE RD PARK RIDGE, NJ 64 RIVERVALE RD	07656	259000 104600 363600	1180973	1180973 00	289517 289516	301697 300243	295244 295243

5557500

18050760

00

00

18050760

8837824

9212936

9025384

Block No. Lot No. Qualification Account No.	Land Dimensions Building Description Additional Lots Acreage	Prop. Class	Owner's Name Address City State Property Location	Billing Code Zip Code	Land Improvement Exemption Net Total	2024 Property Tax Special Dist	2024 Total Tax Deduction Net Tax	Amt.Billed 2024 1st Q 2nd Q Total	2nd Half 2024 3rd Q 4th Q Total	Preliminary 2025 Tax 1st Q 2nd Q Total
1916 10 191610	50X100 1.0LT 1SF1G .1148	2	VANGELAKOS GEORGE & MICHELLE 181 MORNINGSIDE AVENUE PARK RIDGE N J 181 MORNINGSIDE AVENUE	00660 07656	205900 175900 381800	1240086	1240086 00 1240086	304009 304008 608017	316799 315270 632069	310022 310021 620043
1916 11 191611	50X100 1.0LT 2SF1G .1148	2	LAWLER CHRISTOPHER & CARRIE 179 MORNINGSIDE AVE PARK RIDGE NJ 179 MORNINGSIDE AV	00660 07656-2325	205900 116800 322700	1048130	1048130 00 1048130	256950 256950 513900	267760 266470 534230	262033 262032 524065
1916 14 191614	99X100 1.0LT 1SF2G .2273	2	CORBO TIMOTHY & VICTORIA 62 LOCAL ST PARK RIDGE NJ 62 LOCAL ST	07656-2319	256800 196800 453600	1473293	1473293 00 1473293	361179 361179 722358	376375 374560 750935	368324 368323 736647
1916 15 191615	100X100 1.0LT 2SF .2296	2	KUEPPER, OLIVER & CECILIA 175 MORNINGSIDE AVE PARK RIDGE, NJ 175 MORNINGSIDE AV	07656	257500 123800 381300	1238462	1238462 00 1238462	303611 303610 607221	316384 314857 631241	309616 309615 619231
1916 16 191616	100X100 1.0LT 2SF .2296	2	LEMBA VINCENT C & SUE Y 169 MORNINGSIDE AVE PARK RIDGE NJ 169 MORNINGSIDE AV	00672 07656-2326	257500 203100 460600	1496029	1496029 00 1496029	366753 366753 733506	382183 380340 762523	374008 374007 748015
1916 17 00002360	99X100 1SF2G .2273	2	BOOS, JOHN 61 LILLIAN ST PARK RIDE, NJ 61 LILLIAN STREET	07656	256800 200800 457600	1486285	1486285 00 1486285	364364 364364 728728	379694 377863 757557	371572 371571 743143
1916 18 191618	100X100 1.0LT 1SF .2296	2	MC CANN MICHAEL & GINA 62 LILLIAN ST PARK RIDGE NJ 62 LILLIAN ST	00660 07656-2321	257500 145600 403100	1309269	1309269 00 1309269	320969 320968 641937	334472 332860 667332	327318 327317 654635
1916 19 191619	100X100 1.0LT 1SF1G .2296	2	MASTERTON GLENN & JANE K 163 MORNINGSIDE AVE PARK RIDGE NJ 163 MORNINGSIDE AV	00660 07656-2327	257500 134000 391500	1271592	1271592 00 1271592	311732 311732 623464	324847 323281 648128	317898 317898 635796
1916 20 191620	100X100 1SS .2296	2	SNACK, DARIA 159 MORNINGSIDE AVE PARK RIDGE, NJ 159 MORNINGSIDE AVENUE	07656	257500 133200 390700	1268994	1268994 00 1268994	311095 311095 622190	324183 322621 646804	317249 317248 634497
1916 21 191621	100X100 1SF2G .2296	2	SCRIVANICH DINO & THERESA 59 ORMSAY ST PARK RIDGE NJ 59 ORMSAY STREET	00660 07656-2232	257500 127000 384500	1248856	1248856 00 1248856	306159 306158 612317	319039 317500 636539	312214 312214 624428
1917 1 191701	100X194 1.0LT 1SF1G .4454	2	ROSENCRANS-MORGAN, LYNN 468 OLD TAPPAN RD OLD TAPPAN, NJ 170 MORNINGSIDE AV	07675	311300 81200 392500	1274840 v1	1274840 -25000 1249840	306279 306278 612557	319427 317856 637283	312460 312460 624920
1917 2 191702	100X100 1.0LT 2SF .2296	2	CASE CARL & MELISSA 176 MORNINGSIDE AVE PARK RIDGE N J 176 MORNINGSIDE AVE	07656	257500 409400 666900	2166091	2166091 00 2166091	531020 531019 1062039	553360 550692 1104052	541523 541523 1083046
1917 3 191703	95X100 1.0LT 1SF .2181	2	FLOWERS DEBORA L & KENNETH C ETALS 74 LOCAL ST PARK RIDGE, NJ 74 LOCAL ST	07656	254500 93500 348000	1130304	1130304 00 1130304	277095 277095 554190	288753 287361 576114	282576 282576 565152
1918 1 191801	50X100 1.0LT 1SF1G .1148	2	TRACY THOMAS & HEATHER 180 MORNINGSIDE AV PARK RIDGE N J 180 MORNINGSIDE AV	00660 07656	205900 62300 268200	871114	871114 00 871114	213555 213554 427109	222539 221466 444005	217779 217778 435557

5703000

18523345

00

25000

18498345

9069533

9428812

9249175

Block No. Lot No. Qualification Account No.	Land Dimensions Building Description Additional Lots Acreage	Prop. Class	Owner's Name Address City State Property Location	Billing Code Zip Code	Land Improvement Exemption Net Total	2024 Property Tax Special Dist	2024 Total Tax Deduction Net Tax	Amt.Billed 2024 1st Q 2nd Q Total	2nd Half 2024 3rd Q 4th Q Total	Preliminary 2025 Tax 1st Q 2nd Q Total
1918 2 191802	50X100 1.0LT 1SF1G .1148	2	MOYLAN, JAMES J & LORRAINE P TRSTE 182 MORNINGSIDE AVE PARK RIDGE, NJ 182 MORNINGSIDE AV	00672 07656	205900 159000 364900	1185195	1185195 00 1185195	290552 290552 581104	302776 301315 604091	296299 296299 592598
1918 3 191803	50X118 1.0LT 2SF1G .1354	2	KUMIEGA DEBRA A 70 RIVERVALE RD PARK RIDGE NJ 70 RIVERVALE RD	00660 07656-2309	210400 82100 292500	950040	950040 00 950040	232904 232903 465807	242702 241531 484233	237510 237510 475020
1918 4 191804	50X120 1.0LT 2SF .1377	2	WOELK, SCOTT & KRISTINE 72 RIVERVALE ROAD PARK RIDGE, NJ 72 RIVERVALE RD	07656	211100 112500 323600	1051053	1051053 00 1051053	257667 257666 515333	268507 267213 535720	262764 262763 525527
1918 5 191805	50X122 1.0LT 2SF1G .1400	2	CURRENS, RAY F & VICTORIA C 74 RIVERVALE RD PARK RIDGE, NJ 74 RIVERVALE RD	07656	211500 63000 274500	891576	891576 00 891576	218571 218571 437142	227766 226668 454434	222894 222894 445788
1918 6 191806	50X124 1.0LT 1SS .1423	2	FORINO CHARLES 76 RIVERVALE RD PARK RIDGE NJ 76 RIVERVALE RD	07656-2316	212000 149200 361200	1173178	1173178 00 1173178	287606 287605 575211	299706 298261 597967	293295 293294 586589
1918 7 191807	47X100 1.0LT 1SF1G .1079	2	RAMIREZ, CLEMENTE GIL ETALS 75 LOCAL ST PARK RIDGE, NJ 75 LOCAL ST	07656	207000 195000 402000	1305696	1305696 00 1305696	320093 320092 640185	333560 331951 665511	326424 326424 652848
1918 8 191808	50X100 1.0LT 1SF1G .1148	2	SANTORO RALPH & KATHERINE 73 LOCAL ST PARK RIDGE NJ 73 LOCAL STREET	07656-2307	205900 90500 296400	962707 S1	962707 -25000 937707	229759 229758 459517	239688 238502 478190	234427 234427 468854
2001 1 200101	16980 SF 1SF1G .3898	1	KORDULA CHARLES E & ALBERTE A 9 ELM PL WOODCLIFF LAKE NJ CYPRESS STREET	00660 07675-8013	148800 0 148800	483302	483302 00 483302	118482 118482 236964	123467 122871 246338	120826 120825 241651
2001 2 200102	141X114 1.0LT 2.0LT 1SF1G 3 .3690	2	SAYERS, DAVID & LAURA 108 CYPRESS STREET PARK RIDGE, NJ 108 CYPRESS STREET	00672 07656	292300 113900 406200	1319338	1319338 00 1319338	323437 323437 646874	337044 335420 672464	329835 329834 659669
2001 4 200104	6X114 1.0LT 1SF1G .0157	15C	PARK RIDGE BOROUGH OF 55 PARK AVE PARK RIDGE NJ CYPRESS STREET	07656-1252	*EXEMPT*	00	00 00 00	00 00 00	00 00 00	00 00 00
2001 5 200105	66X114 1.0LT 2SF2CGR .1727	2	CZYSZ III, JOSEPH W & DODNNA J 112 CYPRESS STREET PARK RIDGE, NJ 112 CYPRESS STREET	07656	218900 224800 443700	1441138	1441138 00 1441138	353297 353296 706593	368160 366385 734545	360285 360284 720569
2001 6 200106	160X100 1.0LT 1SF .3673	2	HICKS LAURENCE E & BEVERLY B 12 KINDERKAMACK RD PARK RIDGE NJ 12 KINDERKAMACK RD.	00660 07656-2133	262600 140300 402900	1308619	1308619 00 1308619	320810 320809 641619	334306 332694 667000	327155 327155 654310
2001 7 200107	129 X104 1.0LT 2.0LT 1SF1G 3 .3080	2	SUNDEN SCOTT S & KRISTINE E 111 ELM PL PARK RIDGE NJ 111 ELM PLACE	07656-2109	263200 114500 377700	1226770	1226770 00 1226770	300744 300744 601488	313396 311886 625282	306693 306692 613385
2001 9 200109	66X108 1.0LT 1SF1G .1636	1	KORDULA CHARLES E & ALBERTE A 9 ELM PL WOODCLIFF LAKE NJ ELM PLACE	00660 07675-8013	120500 0 120500	391384	391384 00 391384	95949 95948 191897	99985 99502 199487	97846 97846 195692

4214900

13689996

00

25000

13664996

6699734

6965262

6832500

Block No. Lot No. Qualification Account No.	Land Dimensions Building Description Additional Lots Acreage	Prop. Class	Owner's Name Address City State Property Location	Billing Code Zip Code	Land Improvement Exemption Net Total	2024 Property Tax Special Dist	2024 Total Tax Deduction Net Tax	Amt.Billed 2024 1st Q 2nd Q Total	2nd Half 2024 3rd Q 4th Q Total	Preliminary 2025 Tax 1st Q 2nd Q Total
2002 1 200201	115X100 1.0LT 1SF1G .2640	2	MAZUR, REGINA M. 116 ELM PL PARK RIDGE NJ 116 ELM PLACE	07656-2110	266000 132400 398400	1294003	1294003 00 1294003	317226 317226 634452	330573 328978 659551	323501 323501 647002
2003 1 200301	150X150 1.0LT 2SF2G .5165	2	LANGER MARIE 59 KINDERKAMACK RD PARK RIDGE NJ 59 KINDERKAMACK RD	07656-2114	292900 148800 441700	1434642	1434642 00 1434642	351704 351704 703408	366500 364734 731234	358661 358660 717321
2003 2 200302	75X150 1.0LT 1SF .2583	2	PETRIDES ANDREW & ANN 55 KINDERKAMACK RD PARK RIDGE NJ 55 KINDERKAMACK RD	00660 07656-2114	226100 187600 413700	1343698	1343698 00 1343698	329409 329409 658818	343267 341613 684880	335925 335924 671849
2003 3 200303	75X142 1.0LT 1SF2G .2445	2	KOZAITIS, GEORGE & BESSIE G 53 KINDERKAMACK RD PARK RIDGE NJ 53 KINDERKAMACK RD	07656-2114	223200 120400 343600	1116013	1116013 00 1116013	273592 273591 547183	285102 283728 568830	279004 279003 558007
2003 4 200304	50X150 1.0LT 2SF2G .1722	2	BRENNEN COLLEEN 26 WIELD CT PARK RIDGE N J 49 KINDERKAMACK RD	00154 07656	196800 179500 376300	1222222	1222222 00 1222222	299629 299629 599258	312235 310729 622964	305556 305555 611111
2003 5 200305	100X105 1.0LT 1SF2G .2410	2	FALSTEIN, JEREMY & CORRO, CALLIE 43 KINDERKAMACK RD PARK RIDGE, NJ 43 KINDERKAMACK RD	07656	234200 169700 403900	1311867	1311867 00 1311867	321606 321605 643211	335136 333520 668656	327967 327967 655934
2003 6.01	75X104 2SF2CG .1791	2	SERRA, ANNA MARIE & MULLIGAN, JESSE 37 KINDERKAMACK RD PARK RIDGE, NJ 37 KINDERKAMACK ROAD	07656 R-20	245500 299100 544600	1768861	1768861 00 1768861	433638 433638 867276	451882 449703 901585	442216 442215 884431
2003 6.02	75X108 2SF2CG .1860	2	ABDULSATAR, AHMAD & ALGHARBI, SHAMS 35 KINDERKAMACK ROAD PARK RIDGE, NJ 35 KINDERKAMACK ROAD	07656 R-20	246500 297600 544100	1767237	1767237 00 1767237	433240 433240 866480	451467 449290 900757	441810 441809 883619
2003 7 200307	50X109 1.0LT 1SF1G .1251	2	STRAMBI MARIO & BARBARA 31 KINDERKAMACK RD PARK RIDGE NJ 31 KINDERKAMACK RD	07656-2114	187300 104300 291600	947117	947117 00 947117	232187 232186 464373	241955 240789 482744	236780 236779 473559
2003 8 200308	75X125 1.0LT 1SF1G .2152	2	RIPSTON, JENNIFER & SCHMIDT, RONALD 27 KINDERKAMACK RD PARK RIDGE, NJ 27 KINDERKAMACK RD	07656	217000 100900 317900	1032539	1032539 00 1032539	253128 253128 506256	263778 262505 526283	258135 258135 516270
2003 9 200309	75X125 1.0LT 1SF1G .2152	2	HARUTYUNYAN GAYANE 25 KINDERKAMACK RD PARK RIDGE N J 25 KINDERKAMACK RD	02640 07656	217000 103200 320200	1040010	1040010 00 1040010	254960 254959 509919	265686 264405 530091	260003 260002 520005
2003 10 200310	124X135 1.0LT 1SF1G .3843	2	MAGNUSON, RONALD & AUDREY 123 ROYAL DR PARK RIDGE NJ 123 ROYAL DRIVE	07656-2229	296000 171700 467700	1519090	1519090 00 1519090	372407 372406 744813	388074 386203 774277	379773 379772 759545
2003 11 200311	125X125 1.0LT 1SF1G .3587	2	MCGRATH, THOMAS & LINDA 125 ROYAL DRIVE PARK RIDGE, NJ 125 ROYAL DRIVE	07656	289800 287600 577400	1875395	1875395 00 1875395	459755 459755 919510	479098 476787 955885	468849 468849 937698
2003 12 200312	120X120 1.0LT 1SF1G .3306	2	CORRIS, STEVEN J (SR) 13 KING RD PARK RIDGE, NJ 13 KING ROAD	07656	282800 146600 429400	1394691	1394691 00 1394691	341910 341910 683820	356295 354576 710871	348673 348673 697346

5870500

19067385

00

00

19067385

9348777

9718608

9533697

Block No. Lot No. Qualification Account No.	Land Dimensions Building Description Additional Lots Acreage	Prop. Class	Owner's Name Address City State Property Location	Billing Code Zip Code	Land Improvement Exemption Net Total	2024 Property Tax Special Dist	2024 Total Tax Deduction Net Tax	Amt.Billed 2024 1st Q 2nd Q Total	2nd Half 2024 3rd Q 4th Q Total	Preliminary 2025 Tax 1st Q 2nd Q Total
2003 13 200313	120X151 1.0LT 1SF2G .4160	2	ZAZZERA, ROBERT & JESSICA 11 KING ROAD PARK RIDGE, NJ 11 KING ROAD	07656	304000 193500 497500	1615880	1615880 00 1615880	396135 396134 792269	412801 410810 823611	403970 403970 807940
2003 14 200314	123X122 1.0LT 1SF1G .3445	2	TSOUGRANIS, PAUL 9 KING RD PARK RIDGE, NJ 9 KING ROAD	07656	286300 132400 418700	1359938	1359938 00 1359938	333390 333390 666780	347416 345742 693158	339985 339984 679969
2003 15 200315	127X120 1.0LT 1SF1G .3499	2	88 CHESTNUT AVE 88 CHESTNUT ST PARK RIDGE, NJ 88 CHESTNUT AVE	07656	277800 160700 438500	1424248	1424248 00 1424248	349156 349156 698312	363845 362091 725936	356062 356062 712124
2003 16 200316	140X100 1.0LT 1SF2G .3214	2	LAX ROBERT & ADELE 2 DUKE CT PARK RIDGE NJ 2 DUKE COURT	07656-2209	277500 191300 468800	1522662 v1	1522662 -25000 1497662	367032 367032 734064	382737 380861 763598	374416 374415 748831
2003 17 200317	83X160 1.0LT 1SF2G .3049	2	BROWN, NATE & KAREN 4 DUKE COURT PARK RIDGE, NJ 4 DUKE COURT	07656	325200 192500 517700	1681490	1681490 00 1681490	412219 412219 824438	429561 427491 857052	420373 420372 840745
2003 18 200318	112X150 1.0LT 1SF2G .3857	2	BOSCO, RONALD & LUCILLE 6 DUKE CT PARK RIDGE NJ 6 DUKE COURT	07656-2209	305500 166400 471900	1532731	1532731 00 1532731	375751 375750 751501	391559 389671 781230	383183 383183 766366
2003 19 200319	120X110 1.0LT 1SF2G .3030	2	GIANELLA EDWARD R & MARY V 7 DUKE CT PARK RIDGE NJ 7 DUKE COURT	00660 07656-2209	283500 319700 603200	1959194	1959194 00 1959194	480298 480298 960596	500505 498093 998598	489799 489798 979597
2003 20 200320	126X160 1.0LT 1SF2G .4628	2	FREDRICS LORI J (LE) 5 DUKE CT PARK RIDGE NJ 5 DUKE COURT	07656-2209	323500 131500 455000	1477840	1477840 00 1477840	362294 362294 724588	377536 375716 753252	369460 369460 738920
2003 21 200321	89X135 1.0LT 1SF2G .2758	2	ZEGLA KURT & ANNA 3 DUKE CT PARK RIDGE NJ 3 DUKE COURT	07656-2209	319000 164800 483800	1571382	1571382 00 1571382	385226 385226 770452	401433 399497 800930	392846 392845 785691
2003 22 200322	120X124 1.0LT 1SF1G .3416	2	HENRICKSON, CHRISTOPHER & CAITLIN R 1 DUKE CT PARK RIDGE, NJ 1 DUKE COURT	07656	280500 154000 434500	1411256	1411256 00 1411256	345971 345971 691942	360526 358788 719314	352814 352814 705628
2003 23 200323	155X100 1.0LT 1SF2G .3558	2	ZINK, KEVIN & RENEE 82 CHESTNUT AVENUE PARK RIDGE, NJ 82 CHESTNUT AVENUE	07656	297300 169200 466500	1515192	1515192 00 1515192	371451 371451 742902	387078 385212 772290	378798 378798 757596
2003 24 200324	103X120 1.0LT 1SF2G .2837	2	DANISIEWICZ JO ANN MCCOY MICHAEL R 4 JOHN COURT PARK RIDGE NJ 4 JOHN COURT	07656-2210	311500 566300 877800	2851094	2851094 00 2851094	698949 698948 1397897	728355 724842 1453197	712774 712773 1425547
2003 25 200325	181X160 1.0LT 1SF2G .6648	2	LASCALA, ANTHONY & LAURIE 5 JOHN COURT PARK RIDGE, NJ 5 JOHN COURT	07656	325500 338800 664300	2157646	2157646 00 2157646	528949 528949 1057898	551203 548545 1099748	539412 539411 1078823
2003 26 200326	118X180 1.0LT 1SF2G .4876	2	ZUNGOLI SEAN R & DENISE 3 JOHN CT PARK RIDGE NJ 3 JOHN COURT	07656-2210	330100 153000 483100	1569109	1569109 00 1569109	384669 384668 769337	400852 398920 799772	392278 392277 784555

7281300

23649662

00

25000

23624662

11582976

12041686

11812332

Block No. Lot No. Qualification Account No.	Land Dimensions Building Description Additional Lots Acreage	Prop. Class	Owner's Name Address City State Property Location	Billing Code Zip Code	Land Improvement Exemption Net Total	2024 Property Tax Special Dist	2024 Total Tax Deduction Net Tax	Amt.Billed 2024 1st Q 2nd Q Total	2nd Half 2024 3rd Q 4th Q Total	Preliminary 2025 Tax 1st Q 2nd Q Total
2003 27 200327	120X115 1.0LT 1SF2G .3168	2	INTINI, THOMAS & MARIA 80 CHESTNUT AVE PARK RIDGE NJ 80 CHESTNUT AVE	07656-2225	279300 126000 405300	1316414	1316414 V1 -25000 1291414	322721 322720 645441	323798 322175 645973	322854 322853 645707
2003 28 200328	100X120 1.0LT 1SF2G .2755	2	REICH STEVEN & KAREN 78 CHESTNUT AVE PARK RIDGE NJ 78 CHESTNUT AVE	00672 07656-2225	268800 200100 468900	1522987	1522987 00 1522987	373362 373362 746724	389070 387193 776263	380747 380747 761494
2003 29 200329	62X157 1.0LT 1SF2G .2235	2	ROBUSTELLI-TEST, CHRISTIAN ETALS 47 KINDERKAMACK RD PARK RIDGE, NJ 47 KINDERKAMACK RD	07656	207200 140800 348000	1130304	1130304 00 1130304	277095 277095 554190	288753 287361 576114	282576 282576 565152
2003 30 200330	100X105 1.0LT 1SF2G .2410	2	CORRO DANIEL R TRUSTEE 39 KINDERKAMACK RD PARK RIDGE NJ 39 KINDERKAMACK RO	07656-2114	234200 265800 500000	1624000	1624000 00 1624000	398125 398125 796250	414875 412875 827750	406000 406000 812000
2004 1 200401	150X100 1.0LT 1SB2G .3444	2	SUN XIAOWEI & QI XIANGHONG 79 CHESTNUT AVE PARK RIDGE NJ 79 CHESTNUT AVE	00660 07656-2208	286000 138100 424100	1377477	1377477 00 1377477	337690 337690 675380	351897 350200 702097	344370 344369 688739
2004 2 200402	16280 SF .3737	2	SORANNO MICHAEL J & DENISE M 76 KELSIC ST PARK RIDGE NJ 76 KELSIC STREET	00316 07656-2212	293500 257400 550900	1789323	1789323 00 1789323	438655 438654 877309	457109 454905 912014	447331 447331 894662
2004 3 200403	135X120 1.0LT 1SF2G .3719	2	SCADUTO, DEAN & THOM, MAUREEN L ETAL 85 CHESTNUT AVE PARK RIDGE, NJ 85 CHESTNUT AVE	07656	287800 290100 577900	1877019	1877019 00 1877019	460153 460153 920306	479513 477200 956713	469255 469255 938510
2004 4 200404	120X124 1.0LT 1SF1G .3416	2	HAPP STEPHEN J & ROSEMARY 87 CHESTNUT AVE PARK RIDGE NJ 87 CHESTNUT AVE	07656-2208	285500 141800 427300	1387870	1387870 00 1387870	340238 340238 680476	354552 352842 707394	346968 346967 693935
2004 5 200405	120X110 1.0LT 1SF2G .3030	2	BARNES WILLIAM II & JENNIFER 7 KING RD PARK RIDGE NJ 7 KING ROAD	00660 07656-2214	270000 125200 395200	1283610	1283610 00 1283610	314678 314678 629356	327917 326337 654254	320903 320902 641805
2004 6 200406	115X130 1.0LT 1SF1G .3432	2	GHOSE SAMARENDRA M & BHAMATI 5 KING ROAD PARK RIDGE N J 5 KING ROAD	07656	288800 284800 573600	1863053	1863053 00 1863053	456729 456729 913458	475945 473650 949595	465764 465763 931527
2004 7 200407	124X115 1.0LT 1SF1G .3274	2	SHUBECK, MATTHEW J ETAL 84 KELSIC ST PARK RIDGE, NJ 84 KELSIC ST	07656	288000 155600 443600	1440813	1440813 00 1440813	353217 353216 706433	368077 366303 734380	360204 360203 720407
2004 10 200410	150X100 1.0LT 1SB2G .3444	2	BALDERAMA, ALLAN & CARI 81 CHESTNUT AVENUE PARK RIDGE, NJ 81 CHESTNUT AVENUE	07656	286000 306800 592800	1925414	1925414 00 1925414	472017 472017 944034	491876 489504 981380	481354 481353 962707
2004 11 200411	100X100 1.0LT 1SF2G .2296	2	KIRWIN WILLIAM & MARIANNE 83 CHESTNUT AVE PARK RIDGE NJ 83 CHESTNUT AVENUE	00660 07656	257500 166200 423700	1376178	1376178 00 1376178	337372 337371 674743	351565 349870 701435	344045 344044 688089
2004 18 .4055	17662 SF 2 SF 2G .4055	2	LAQUIDARA JOSEPH J & MARILYN 82 KELSIC ST PARK RIDGE NJ 82 KELSIC ST	07656-2212	301300 322500 623800	2026102	2026102 00 2026102	496701 496701 993402	517598 515102 1032700	506526 506525 1013051

Block No. Lot No. Qualification Account No.	Land Dimensions Building Description Additional Lots Acreage	Prop. Class	Owner's Name Address City State Property Location	Billing Code Zip Code	Land Improvement Exemption Net Total	2024 Property Tax Special Dist	2024 Total Tax Deduction Net Tax	Amt.Billed 2024 1st Q 2nd Q Total	2nd Half 2024 3rd Q 4th Q Total	Preliminary 2025 Tax 1st Q 2nd Q Total
2004 19	17863 SF .4101	2	PAPA MARIA L 78 KELSIC ST PARK RIDGE NJ 78 KELSIC STREET	07656-2212	302500 303700 606200	1968938	1968938 00 1968938	482687 482687 965374	502994 500570 1003564	492235 492234 984469
2005 1 200501	100X124 1.0LT 1SF1G .2847	2	GAYTAN, JAVIER & JUDITH 19 KINDERKAMACK ROAD PARK RIDGE, NJ 19 KINDERKAMACK RD	07656	244100 102400 346500	1125432	1125432 00 1125432	275901 275901 551802	287508 286122 573630	281358 281358 562716
2005 2 200502	126X125 1.0LT 1SF1G .3616	2	DEPINTO, LEONARDO N (ETAL) 11 KINDERKAMACK ROAD PARK RIDGE, NJ 11 KINDERKAMACK RD	07656	261500 93600 355100	1153365	1153365 00 1153365	282749 282748 565497	294644 293224 587868	288342 288341 576683
2005 3 200503	125X125 1.0LT 1SF2G .3587	2	MATHRANI, AMIT & CAMILLE 9 KINDERKAMACK RD PARK RIDGE, NJ 9 KINDERKAMACK RD	07656	260800 274600 535400	1738979	1738979 00 1738979	426313 426312 852625	444248 442106 886354	434745 434745 869490
2005 4 200504	149X125 1.0LT 1SF1G .4276	2	AMATO, MICHAEL T & CUDDY, CAROLINE 1 KINDERKAMACK ROAD PARK RIDGE, NJ 1 KINDERKAMACK RD	07656	276300 129500 405800	1318038	1318038 00 1318038	323119 323118 646237	336713 335088 671801	329510 329509 659019
2005 5 200505	97X160 1.0LT 1SF2G .3563	2	THE GLEASON REVO LIVING TRST A-1 KINDERKAMACK RD PARK RIDGE, NJ 1A KINDERKAMACK RD	07656	256700 120300 377000	1224496	1224496 00 1224496	300187 300186 600373	312816 311307 624123	306124 306124 612248
2005 6 200506	100X163 1.0LT 1SF2G .3742	2	CUCCINELLI ANTHONY & MARIA 123 SIBBALD DR PARK RIDGE NJ 123 SIBBALD DRIVE	00660 07656-2314	293500 144900 438400	1423923	1423923 00 1423923	349076 349076 698152	363763 362008 725771	355981 355981 711962
2005 7 200507	100X166 1.0LT 1SF2G .3811	2	ROTH JASON D & CRESTA DEANNA 125 SIBBALD DR PARK RIDGE NJ 125 SIBBALD DRIVE	00672 07656 R-20	295300 187000 482300	1566510	1566510 00 1566510	384032 384031 768063	400189 398258 798447	391628 391627 783255
2005 8 200508	100X166 1.0LT 1SF2G .3811	2	FLAHERTY JOHN & DEBRA 127 SIBBALD DRIVE PARK RIDGE N J 127 SIBBALD DRIVE	00660 07656	295300 174300 469600	1525261	1525261 00 1525261	373919 373919 747838	389651 387772 777423	381316 381315 762631
2005 9 200509	100X167 1.0LT 1SF2G .3834	2	VINAGRE CELIO J & ANA PAULA 129 SIBBALD DR PARK RIDGE NJ 129 SIBBALD DRIVE	00154 07656-2314	295800 300400 596200	1936458	1936458 00 1936458	474725 474724 949449	494697 492312 987009	484115 484114 968229
2005 10 200510	100X167 1.0LT 1SF2G .3834	2	BARUK (TRUSTEE) JANET C 131 SIBBALD DR PARK RIDGE NJ 131 SIBBALD DRIVE	07656-2314	295800 213700 509500	1654856 V1	1654856 -25000 1629856	399440 399439 798879	416508 414469 830977	407464 407464 814928
2005 11 200511	100X165 1.0LT 1SF2G .3788	2	MCMANUS MICHAEL & HEIDI 133 SIBBALD DR PARK RIDGE NJ 133 SIBBALD DRIVE	00154 07656-2314	294800 141700 436500	1417752	1417752 00 1417752	347564 347563 695127	362186 360439 722625	354438 354438 708876
2005 12 200512	100X163 1.0LT 1SF2G .3742	2	GONZALEZ ERNEST L & CELIA M 135 SIBBALD DR PARK RIDGE NJ 135 SIBBALD DRIVE	07656-2314	293500 157900 451400	1466147 V1	1466147 -25000 1441147	353178 353177 706355	368299 366493 734792	360287 360287 720574
2005 13 200513	100X160 1.0LT 1SF1G .3673	2	O DONOGHUE JOHN & PATRICIA 137 SIBBALD DR PARK RIDGE NJ 137 SIBBALD DRIVE	07656-2314	291800 153000 444800	1444710	1444710 00 1444710	354172 354172 708344	369073 367293 736366	361178 361177 722355

6454700

20964865

00

50000

20914865

10254115

10660750

10457435

Block No. Lot No. Qualification Account No.	Land Dimensions Building Description Additional Lots Acreage	Prop. Class	Owner's Name Address City State Property Location	Billing Code Zip Code	Land Improvement Exemption Net Total	2024 Property Tax Special Dist	2024 Total Tax Deduction Net Tax	Amt.Billed 2024 1st Q 2nd Q Total	2nd Half 2024 3rd Q 4th Q Total	Preliminary 2025 Tax 1st Q 2nd Q Total
2005 14 200514	100X160 1.0LT 1SF2G .3673	2	LIPARI, LINDSAY & JACK 139 SIBBALD DRIVE PARK RIDGE, NJ 139 SIBBALD DRIVE	07656	291800 294100 585900	1903003	1903003 00 1903003	466523 466523 933046	486151 483806 969957	475751 475751 951502
2005 15 200515	109X135 1.0LT 1SF2G .3378	2	MATSON ANDREW F & PAULA J 1 WIELD COURT PARK RIDGE, NJ 1 WIELD COURT	00660 07656	284500 151000 435500	1414504	1414504 00 1414504	346767 346767 693534	361356 359614 720970	353626 353626 707252
2005 16 200516	100X133 1.0LT 1SF1G .3053	2	SANSONE ANTHONY W 3 WIELD COURT PARK RIDGE N J 3 WIELD COURT	00660 07656	276300 201600 477900	1552219	1552219 00 1552219	380528 380528 761056	396538 394625 791163	388055 388055 776110
2005 17 200517	100X147 1.0LT 1SF1G .3375	2	PEREIRA TED JASON 5 WIELD CT PARK RIDGE NJ 5 WIELD COURT	07656-2219	284500 132800 417300	1355390	1355390 00 1355390	332276 332275 664551	346255 344584 690839	338848 338847 677695
2005 18 200518	90 X 150 .0LT 1SF1G .3099	2	ABRAHAM JEFFREY & STACEY 7 WIELD CT PARK RIDGE NJ 7 WIELD COURT	07656-2219	277500 202200 479700	1558066	1558066 00 1558066	381962 381961 763923	398031 396112 794143	389517 389516 779033
2005 19 200519	122X135 1.0LT 1SF1G .3781	2	CALICIOTTI, CHRIS J & KELLY 9 WIELD CT PARK RIDGE, NJ 9 WIELD COURT	07656	294500 155800 450300	1462574	1462574 00 1462574	358552 358551 717103	373637 371834 745471	365644 365643 731287
2005 20 200520	120X110 1.0LT 1SF1G .3030	2	CLIFFORD STEVEN & DENISE M 11 WIELD CT PARK RIDGE NJ 11 WIELD COURT	00154 07656-2219	275800 230100 505900	1643163	1643163 00 1643163	402823 402823 805646	419771 417746 837517	410791 410791 821582
2005 21 200521	14500 SF 1SF2G .3329	2	JAYARAMAN VADAKKANTHARA & PARVATHY 4 QUEEN CT PARK RIDGE NJ 4 QUEEN COURT	07656-2217	277800 170300 448100	1455429	1455429 00 1455429	356800 356800 713600	371811 370018 741829	363858 363857 727715
2005 22 200522	128X145 1.0LT 1SF2G .4261	2	RUSSELL, NANCY R 6 QUEEN COURT PARK RIDGE, NJ 6 QUEEN COURT	00672 07656	291800 213500 505300	1641214	1641214 00 1641214	402346 402345 804691	419273 417250 836523	410304 410303 820607
2005 23 200523	134X150 1.0LT 1SF2G .4614	2	ZUCCARO JOSEPH & SUSAN 8 QUEEN CT PARK RIDGE NJ 8 QUEEN COURT	00660 07656-2217	283000 150800 433800	1408982	1408982 00 1408982	345414 345413 690827	359946 358209 718155	352246 352245 704491
2005 24 200524	100X200 1.0LT 1SF2G .4591	2	HWANG, YOUNG HO & MIN JUNG 10 QUEEN COURT PARK RIDGE, NJ 10 QUEEN COURT	07656	327100 178000 505100	1640565	1640565 00 1640565	402186 402186 804372	419107 417086 836193	410142 410141 820283
2005 25 200525	119X160 1.0LT 1SF2G .4371	2	CHA, SE YOUNG 12 QUEEN COURT PARK RIDGE, NJ 12 QUEEN COURT	07656	325700 180100 505800	1642838	1642838 00 1642838	402744 402743 805487	419688 417663 837351	410710 410709 821419
2005 26 200526	115X160 1.0LT 1SF1G .4224	2	AHMAD, WAQUAR & MALIK, AMARA 14 QUEEN CT PARK RIDGE, NJ 14 QUEEN COURT	07656	305500 154500 460000	1494080	1494080 00 1494080	366275 366275 732550	381685 379845 761530	373520 373520 747040
2005 27 200527	116X150 1.0LT 1SF2G .3994	2	TORRENTO, JILLIAN G ETAL 13 QUEEN CT PARK RIDGE, NJ 13 QUEEN COURT	07656	311000 288100 599100	1945877	1945877 00 1945877	477034 477033 954067	497103 494707 991810	486470 486469 972939

Block No. Lot No. Qualification Account No.	Land Dimensions Building Description Additional Lots Acreage	Prop. Class	Owner's Name Address City State Property Location	Billing Code Zip Code	Land Improvement Exemption Net Total	2024 Property Tax Special Dist	2024 Total Tax Deduction Net Tax	Amt.Billed 2024 1st Q 2nd Q Total	2nd Half 2024 3rd Q 4th Q Total	Preliminary 2025 Tax 1st Q 2nd Q Total
2005 28 200528	120X140 1.0LT 1SF1G .3857	2	KAPLANSKY, ROMAN & YANA 11 QUEEN COURT PARK RIDGE, NJ 11 QUEEN COURT	07656	296500 275600 572100	1858181	1858181 00 1858181	455535 455535 911070	474700 472411 947111	464546 464545 929091
2005 29 200529	120X140 1.0LT 1SF1G .3857	2	ROSEN ARNOLD & RHODA 9 QUEEN CT PARK RIDGE NJ 9 QUEEN COURT	07656-2217	296500 182600 479100	1556117	1556117 00 1556117	381484 381483 762967	397533 395617 793150	389030 389029 778059
2005 30 200530	120X140 1.0LT 1SF1G .3857	2	KRAPELS JR, JEFFREY L & SHARI A 7 QUEEN COURT PARK RIDGE, NJ 7 QUEEN COURT	07656	296500 151900 448400	1456403	1456403 00 1456403	357039 357038 714077	372060 370266 742326	364101 364101 728202
2005 31 200531	120X140 1.0LT 1SF1G .3857	2	ZULAUF HENRY A JR & DONNA 5 QUEEN CT PARK RIDGE NJ 5 QUEEN COURT	07656-2217	304000 177200 481200	1562938 V1	1562938 -25000 1537938	376906 376905 753811	393026 391101 784127	384485 384484 768969
2005 32 200532	100X170 1.0LT 1SF1G .3903	2	LEWANDOWSKI, PAUL & ERICA 3 QUEEN COURT PARK RIDGE, NJ 3 QUEEN COURT	07656	325700 330600 656300	2131662	2131662 00 2131662	522579 522579 1045158	544565 541939 1086504	532916 532915 1065831
2005 33 200533	142X110 1.0LT 1SF1G .3586	2	VARJIAN, GARY & DORIS 13 WIELD CT PARK RIDGE NJ 13 WIELD COURT	07656-2233	289800 145300 435100	1413205	1413205 00 1413205	346449 346448 692897	361024 359284 720308	353302 353301 706603
2005 34 200534	137X124 1.0LT 1SF1G .3900	2	MURRAY, JUSTIN & MURRO, NATALIE 15 WIELD CT PARK RIDGE, NJ 15 WIELD COURT	07656	285300 146400 431700	1402162	1402162 00 1402162	343742 343741 687483	358203 356476 714679	350541 350540 701081
2005 35 200535	146X128 1.0LT 1SF1G .4290	2	WALKER WILLIAM D & AGER JOAN A 17 WIELD CT PARK RIDGE NJ 17 WIELD COURT	07656-2233	287500 155800 443300	1439838	1439838 00 1439838	352978 352978 705956	367828 366054 733882	359960 359959 719919
2005 36 200536	119X155 1.0LT 1SF2G .4234	2	WITTRICK CHRIS 4 KING ROAD PARK RIDGE N J 4 KING ROAD	07656	298300 249600 547900	1779579	1779579 00 1779579	436266 436265 872531	454620 452428 907048	444895 444895 889790
2005 37 200537	116X145 1.0LT 1SF2G .3861	2	ANZILOTTI, ROBERT S & JENNIFER A. 6 KING RD PARK RIDGE NJ 6 KING ROAD	00672 07656-2220	285300 211800 497100	1614581	1614581 00 1614581	395816 395816 791632	412469 410480 822949	403646 403645 807291
2005 38 200538	117X140 1.0LT 1SF1G .3760	2	PRAGER, ROMAN & MASH, NICOLE 8 KING ROAD PARK RIDGE, NJ 8 KING ROAD	07656	282800 140600 423400	1375203	1375203 00 1375203	337133 337132 674265	351316 349622 700938	343801 343801 687602
2005 39 200539	120X140 1.0LT 1SF1G .3857	2	KING RD LLC P.O. BOX 31 PARK RIDGE, NJ 10 KING ROAD	07656-0031	296500 155000 451500	1466472	1466472 00 1466472	359507 359507 719014	374632 372826 747458	366618 366618 733236
2005 40 200540	120X140 1.0LT 1SF1G .3857	2	MCBRIDE GERALD & SHEILA P 12 KING RD PARK RIDGE NJ 12 KING ROAD	07656-2220	296500 174600 471100	1530133 V1	1530133 -25000 1505133	368864 368863 737727	384645 382761 767406	376284 376283 752567
2005 41 200541	120X140 1.0LT 1SF1G .3857	2	DE LA CRUZ JR, DOMINGO J ETAL 14 KING RD PARK RIDGE, NJ 14 KING ROAD	07656	296500 205400 501900	1630171 V1	1630171 -25000 1605171	393388 393388 786776	410202 408193 818395	401293 401293 802586

Block No. Lot No. Qualification Account No.	Land Dimensions Building Description Additional Lots Acreage	Prop. Class	Owner's Name Address City State Property Location	Billing Code Zip Code	Land Improvement Exemption Net Total	2024 Property Tax Special Dist	2024 Total Tax Deduction Net Tax	Amt.Billed 2024 1st Q 2nd Q Total	2nd Half 2024 3rd Q 4th Q Total	Preliminary 2025 Tax 1st Q 2nd Q Total
2005 42 200542	122X145 1.0LT 1SF1G .4061	2	RITZ JERALD & GAIL IRENE 16 KING RD PARK RIDGE NJ 16 KING ROAD	07656-2220	287000 152000 439000	1425872	1425872 00	349554 349554 699108	364260 362504 726764	356468 356468 712936
2005 43 200543	120X160 1.0LT 1SF1G .4408	2	BALKE, THOMAS J & CORRA, TRACI 18 KING ROAD PARK RIDGE, NJ 18 KING ROAD	07656	310300 148200 458500	1489208	1489208 00	365081 365081 730162	380440 378606 759046	372302 372302 744604
2005 44 200544	114X155 1.0LT 1SF1G .4056	2	ZANOSKY JAMES W & ELIZABETH A 20 KING RD PARK RIDGE NJ 20 KING ROAD	07656-2220	325300 173500 498800	1620102	1620102 00	397170 397169 794339	413880 411883 825763	405026 405025 810051
2005 45 200545	115X130 1.0LT 1SF1G .3432	2	BURNS JOHN & DARA 21 KING ROAD PARK RIDGE N J 21 KING ROAD	00660 07656	300300 124300 424600	1379101	1379101 00	338088 338088 676176	352312 350613 702925	344776 344775 689551
2005 46 200546	128X170 1.0LT 1SF2G .4995	2	RYAN CHARLES E & JOANNE 19 KING RD PARK RIDGE NJ 19 KING ROAD	07656-2221	329000 133100 462100	1500901	1500901 00	367948 367947 735895	383427 381579 765006	375226 375225 750451
2005 47 200547	100X185 1.0LT 2SF2G .4247	2	TULISZEWSKI MARIUSZ A 17 KING ROAD PARK RIDGE BOR, NJ 17 KING ROAD	21045	326900 290700 617600	2005965	2005965 00	491764 491764 983528	512454 509983 1022437	501492 501491 1002983
2005 48 200548	129X115 1.0LT 1SF2G .3406	2	COLLISTER ROBERT & PATRICIA 15 KING RD PARK RIDGE NJ 15 KING ROAD	00660 07656-2221	285300 144800 430100	1396965	1396965 00	342468 342467 684935	356875 355155 712030	349242 349241 698483
2005 49 200549	150X130 1.0LT 1SF2G .4477	2	VICARI DOMINICK G & SUSAN C 122 ROYAL DR PARK RIDGE NJ 122 ROYAL DRIVE	00660 07656-2218	303300 215100 518400	1683763	1683763 00	412776 412776 825552	430143 428068 858211	420941 420941 841882
2006 1 200601	167X100 2SF2G .3834	2	ALLEN GEORGE & JENNIFER 78 LILLIAN ST PARK RIDGE NJ 78 LILLIAN STREET	00660 07656-2320	295800 256400 552200	1793546	1793546 00	439690 439689 879379	458188 455979 914167	448387 448386 896773
2006 2 200602	145X103 1SF2G .3429	2	SHERIDAN SCOTT M & TAMMY L 80 LILLIAN ST PARK RIDGE NJ 80 LILLIAN STREET	02640 07656-2320	285800 297200 583000	1893584	1893584 00	464214 464214 928428	483744 481412 965156	473396 473396 946792
2006 3 200603	17100 SF 2SF2G .3926	2	BOOTH KEVIN B & VICKIANN 82 LILLIAN ST PARK RIDGE NJ 82 LILLIAN ST	07656-2320	298300 280900 579200	1881242	1881242 00	461188 461188 922376	480591 478275 958866	470311 470310 940621
2006 4 200604	135X98 2SF2G .3037	2	HOENIGMANN WILLIAM J & CARLA J 24 WIELD CT PARK RIDGE NJ 24 WIELD COURT	07656-2235	276000 244400 520400	1690259	1690259 00	414369 414368 828737	431802 429720 861522	422565 422565 845130
2006 5 200605	145X100 2SF2G .3329	2	APPELBLATT LAWRENCE & COLLEEN 26 WIELD CT PARK RIDGE NJ 26 WIELD COURT	07656-2235	283300 274300 557600	1811085	1811085 00	443989 443989 887978	462669 460438 923107	452772 452771 905543
2006 6 200606	146X99 2SF2G .3318	2	IACONO PHILIP S & JULIANNE 28 WIELD CT PARK RIDGE NJ 28 WIELD COURT	00672 07656-2235	283000 248200 531200	1725338	1725338 00	422968 422968 845936	440763 438639 879402	431335 431334 862669

7172700

23296931

00

00

23296931

11422529

11874402

11648469

Block No. Lot No. Qualification Account No.	Land Dimensions Building Description Additional Lots Acreage	Prop. Class	Owner's Name Address City State Property Location	Billing Code Zip Code	Land Improvement Exemption Net Total	2024 Property Tax Special Dist	2024 Total Tax Deduction Net Tax	Amt.Billed 2024 1st Q 2nd Q Total	2nd Half 2024 3rd Q 4th Q Total	Preliminary 2025 Tax 1st Q 2nd Q Total
2007 1.01 200701	70,473 SF .0016	15F	VERMIGLIO-KOHN VALERIE 82 RIVERVALE RD PARK RIDGE, NJ 82 RIVERVALE RD	07656	*EXEMPT*	00	00 00 00	00 00 00	00 00 00	00 00 00
2007 1.02	.0000	1	KOHN JOSEPH AND MORGANNE 80 RIVERVALE ROAD PARK RIDGE BOR, NJ 80 RIVERVALE RD	07656	200000 0 200000	649600	649600 00 649600	00 00 00	325200 324400 649600	162400 162400 324800
2007 2 200702	100X150 1.0LT 1SF2G .3444	2	RIZZO, ANTHONY & SCHARBACK, LUCILLE 86 RIVERVALE RD PARK RIDGE, NJ 86 RIVERVALE RD.	07656	286000 92300 378300	1228718	1228718 00 1228718	301222 301221 602443	313895 312380 626275	307180 307179 614359
2007 3 200703	141X150 1.0LT 2SF2G .4855	2	KRAMP ARTHUR & ELISE 94 RIVERVALE RD PARK RIDGE NJ 94 RIVERVALE RD	07656-2316	321500 109700 431200	1400538	1400538 -25000 1375538	337093 337093 674186	351538 349814 701352	343885 343884 687769
2007 4 200704	118X124 2SF2G .3359	2	COMUNALE ANTHONY & FRANCES 83 LILLIAN ST PARK RIDGE NJ 83 LILLIAN ST.	00660 07656-2305	284000 201600 485600	1577229	1577229 00 1577229	386659 386659 773318	402927 400984 803911	394308 394307 788615
2007 5 200705	13500 SF 2SF2G .3099	2	BOWLES PAUL & BROOK 81 LILLIAN ST PARK RIDGE NJ 81 LILLIAN STREET	E 07656-2305	277500 258800 536300	1741902	1741902 00 1741902	427029 427029 854058	444995 442849 887844	435476 435475 870951
2007 6 200706	139X100 2SF2G .3191	2	ZHAO, XIAO NAN & YI, MIN 79 LILLIAN STREET PARK RIDGE, NJ 79 LILLIAN STREET	07656	279800 225600 505400	1641539	1641539 00 1641539	402425 402425 804850	419356 417333 836689	410385 410385 820770
2007 7 200707	130X118 2SF2G .3522	2	MENDES JR, MANUEL A 77 LILLIAN ST PARK RIDGE, NJ 77 LILLIAN ST	07656	288000 246600 534600	1736381	1736381 00 1736381	425676 425675 851351	443584 441446 885030	434096 434095 868191
2008 1 200801	.46 AC 2SF2G .4600	2	BANTA, MATTHEW & BETH 106 RIVERVALE RD PARK RIDGE, NJ 106 RIVERVALE RD	07656	315000 242800 557800	1811734	1811734 00 1811734	444149 444148 888297	462835 460602 923437	452934 452933 905867
2008 2 200802	.43 AC 2SF2G .4300	2	LEE YOUNG POK (TRST) 86 LILLIAN ST PARK RIDGE NJ 86 LILLIAN ST	07656-2333	303300 233800 537100	1744501	1744501 00 1744501	427666 427666 855332	445659 443510 889169	436126 436125 872251
2008 3 200803	18000 SF 2SF2G .4132	2	GOLNABI, AMIR 3 BRAUN CT PARK RIDGE, NJ 3 BRAUN COURT	07656	318000 268800 586800	1905926	1905926 00 1905926	467240 467239 934479	486898 484549 971447	476482 476481 952963
2008 4 200804	16600 SF 2SF2G .3811	2	PINTO STEVEN A 5 BRAUN CT PARK RIDGE NJ 5 BRAUN COURT	07656-2303	295300 278600 573900	1864027	1864027 00 1864027	456968 456968 913936	476194 473897 950091	466007 466007 932014
2008 5 200805	16900 SF 2SF2G .3880	2	PARRELLA RICHARD & BERNICE 4 BRAUN CT PARK RIDGE NJ 4 BRAUN COURT	00660 07656-2303	297000 267400 564400	1833171	1833171 -25000 1808171	443154 443153 886307	462061 459803 921864	452043 452043 904086
2008 6 200806	17000 SF 1SF2G .3903	2	VAN BRAMER, JOHN J 84 LILLIAN ST PARK RIDGE, NJ 84 LILLIAN STREET	07656	297500 165100 462600	1502525	1502525 00 1502525	368346 368345 736691	383842 381992 765834	375632 375631 751263

6354000

20637791

00

50000

20587791

9775248

10812543

10293899

Block No. Lot No. Qualification Account No.	Land Dimensions Building Description Additional Lots Acreage	Prop. Class	Owner's Name Address City State Property Location	Billing Code Zip Code	Land Improvement Exemption Net Total	2024 Property Tax Special Dist	2024 Total Tax Deduction Net Tax	Amt.Billed 2024 1st Q 2nd Q Total	2nd Half 2024 3rd Q 4th Q Total	Preliminary 2025 Tax 1st Q 2nd Q Total
2008 7	122X159 IRR .0000	2	RAIA MICHAEL P & JUDITH A 100 RIVERVALE ROAD PARK RIDGE N J 100 RIVERVALE RD	07656	307100 267600 574700	1866626	1866626 00 1866626	457605 457605 915210	476857 474559 951416	466657 466656 933313
2008 8	121X171 .4750	2	BIRCH WILLIAM & LISA 114 RIVERVALE RD PARK RIDGE NJ 114 RIVERVALE RD	00672 07656-2336	281500 173500 455000	1477840	1477840 00 1477840	362294 362294 724588	377536 375716 753252	369460 369460 738920
2008 9	50X375 95X173 REAR IR .0000	2	BENANTE, CHARLES & JANET 118 RIVERVALE RD PARK RIDGE NJ 118 RIVERVALE RD	02250 07656-2336	281600 221300 502900	1633419	1633419 00 1633419	400435 400434 800869	417281 415269 832550	408355 408355 816710
2009 1 200901	132X130 1.0LT 1SF1G .3939	2	MONTEVERDI B & WHITTLESEY B 22 WIELD CT PARK RIDGE NJ 22 WIELD COURT	00672 07656-2235	283800 457500 741300	2407742	2407742 00 2407742	590261 590260 1180521	615094 612127 1227221	601936 601935 1203871
2009 2 200902	120X120 1.0LT 1SF1G .3306	2	LIU YONG JUN & REN HUI 20 WIELD CT PARK RIDGE NJ 20 WIELD COURT	00660 07656-2235	282800 233500 516300	1676942	1676942 00 1676942	411104 411104 822208	428400 426334 854734	419236 419235 838471
2009 3 200903	124X120 1.0LT 1SF1G .3416	2	18 WIELD COURT 18 WIELD CT PARK RIDGE NJ 18 WIELD COURT	07656-2235	285500 312000 597500	1940680	1940680 00 1940680	475760 475759 951519	495776 493385 989161	485170 485170 970340
2009 4 200904	113X120 1.0LT 1SF1G .3113	2	COTTO JR, MOISES & COTTO, JERELYN G 16 WIELD CT PARK RIDGE, NJ 16 WIELD COURT	07656	277800 141100 418900	1360587	1360587 00 1360587	333550 333549 667099	347582 345906 693488	340147 340147 680294
2009 5 200905	127X112 1.0LT 1SF2G .3265	2	LA PADULA EDWARD JR 14 WIELD CT PARK RIDGE NJ 14 WIELD COURT	07656-2235	281500 180200 461700	1499602	1499602 00 1499602	367629 367629 735258	383095 381249 764344	374901 374900 749801
2009 6 200906	118X112 1.0LT 1SF1G .3034	2	CHERNYAK MICHAEL & MARINA 12 WIELD CT PARK RIDGE NJ 12 WIELD COURT	00660 07656-2235	270000 145900 415900	1350843	1350843 00 1350843	331161 331160 662321	345093 343429 688522	337711 337711 675422
2009 7 200907	1.9AC 1.9000	15C	PARK RIDGE BOROUGH OF 55 PARK AVE PARK RIDGE NJ WEILD COURT	07656-1252	*EXEMPT*	00	00 00 00	00 00 00	00 00 00	00 00 00
2009 8 200908	1.6AC 1.6000	15C	PARK RIDGE BOROUGH OF 55 PARK AVE PARK RIDGE NJ WEILD COURT	07656-1252	*EXEMPT*	00	00 00 00	00 00 00	00 00 00	00 00 00
2009 9 200909	128X123 1.0LT 2SF2G .3614	2	NUNBERG BRYAN & MARIA 1 HALL CT PARK RIDGE NJ 1 HALL COURT	00660 07656-2301	305500 411200 716700	2327842	2327842 00 2327842	570673 570672 1141345	594682 591815 1186497	581961 581960 1163921
2009 10 200910	113X125 1.0LT 2SF2G .3243	2	DI PIERRO, PETER M. & ANALINA 3 HALL CT PARK RIDGE NJ 3 HALL COURT	00660 07656-2301	305300 220500 525800	1707798	1707798 00 1707798	418669 418668 837337	436283 434178 870461	426950 426949 853899
2009 11 200911	100X130 1.0LT 2SF2G .2984	2	BROWN, DEBORAH A 5 HALL COURT PARK RIDGE, NJ 5 HALL COURT	07656	325500 284900 610400	1982579	1982579 v1 -25000 1957579	479781 479781 959562	500230 497787 998017	489395 489395 978790

6537100

21232500

00

25000

21207500

10397837

10809663

10603752

Block No. Lot No. Qualification Account No.	Land Dimensions Building Description Additional Lots Acreage	Prop. Class	Owner's Name Address City State Property Location	Billing Code Zip Code	Land Improvement Exemption Net Total	2024 Property Tax Special Dist	2024 Total Tax Deduction Net Tax	Amt.Billed 2024 1st Q 2nd Q Total	2nd Half 2024 3rd Q 4th Q Total	Preliminary 2025 Tax 1st Q 2nd Q Total
2009 12 200912	100X100 1.0LT 2SF2G .2296	2	SIGILLITO JOHN & LYDIA 7 HALL CT PARK RIDGE NJ 7 HALL COURT	00672 07656-2301	274000 297600 571600	1856557	1856557 00 1856557	455137 455136 910273	474285 471999 946284	464140 464139 928279
2009 13 200913	100X130 1.0LT 2SF2G .2984	2	INGALA, GARY C & JANINE M 9 HALL COURT PARK RIDGE, NJ 9 HALL COURT	07656	298800 231700 530500	1723064	1723064 00 1723064	422411 422411 844822	440182 438060 878242	430766 430766 861532
2009 14 200914	150X125 1.0LT 2SF2G .4304	2	KURLAND, SUSAN 11 HALL CT PARK RIDGE NJ 11 HALL COURT	07656-2301	307500 223800 531300	1725662	1725662 00 1725662	423048 423048 846096	440846 438720 879566	431416 431415 862831
2009 15 200915	150X115 1.0LT 2SF2G .3960	2	ONORATO, RICHARD & LOUISE 15 HALL CT PARK RIDGE NJ 15 HALL COURT	07656-2301	303000 352300 655300	2128414	2128414 00 2128414	521783 521783 1043566	543735 541113 1084848	532104 532103 1064207
2009 16 200916	7.6AC 1SB 7.6000	15A	PARK RIDGE PUBLIC SCHOOL 2 PARK AVE PARK RIDGE NJ 167 SIBBALD DRIVE	07656-1240	*EXEMPT*	00	00 00 00	00 00 00	00 00 00	00 00 00
2009 17 200917	123X155 1.0LT 1SF2G .4377	2	POLNE, DAVID ELI 266 PARK AVE PARK RIDGE, NJ 266 PARK AVE	07656	278600 118800 397400	1290755	1290755 00 1290755	316430 316430 632860	329743 328152 657895	322689 322689 645378
2009 18 200918	45600 SF 2SS3G 1.0468	2	FALT, WESLEY R. 124 RIVERVALE RD PARK RIDGE NJ 124 RIVERVALE RD	00660 07656-2336	337700 152500 490200	1592170 V1	1592170 -25000 1567170	384072 384072 768144	400493 398533 799026	391793 391792 783585
2009 19 200919	11600 SF 1SF2G .2663	2	CONNOLLY R J & FETHES-CONNOLLY C 258 PARK AVE PARK RIDGE NJ 258 PARK AVENUE	07656-2432	239900 158700 398600	1294653 V1	1294653 -25000 1269653	311136 311135 622271	324488 322894 647382	317414 317413 634827
2010 1 201001	100X100 1.0LT 1SF2G .2296	2	STEARNS RICHARD V & MARILYN G 242 PARK AVE PARK RIDGE NJ 242 PARK AVE	00660 07656-2443	231800 151700 383500	1245608	1245608 00 1245608	305362 305362 610724	318209 316675 634884	311402 311402 622804
2010 2 201002	100X100 1.0LT 1SF2G .2296	2	MOUSAAD, RAYMOND & FAHMY, CHRISTINE 246 PARK AVENUE PARK RIDGE BOR, NJ 246 PARK AVENUE	07656	231800 150500 382300	1241710	1241710 00 1241710	304407 304406 608813	317214 315683 632897	310428 310427 620855
2010 3 201003	100X100 1.0LT 1SF2G .2296	2	ANGIULI FRANCESCO & MARIE 250 PARK AVENUE PARK RIDGE NJ 250 PARK AVENUE	07656-2336	231800 137600 369400	1199811	1199811 00 1199811	294135 294135 588270	306510 305031 611541	299953 299953 599906
2010 4 201004	100X160 1.0LT 1SF2G .3673	2	MOORE, CHARLES J & ROBERTA W 254 PARK AVE PARK RIDGE NJ 254 PARK AVENUE	07656-2443	230900 228900 459800	1493430	1493430 00 1493430	366116 366116 732232	381519 379679 761198	373358 373357 746715
2010 5 201005	118X80 1.0LT 1SF2G .2167	2	FORSYTH RITA & FORSYTH PATRICIA 117 RIVERVALE RD PARK RIDGE NJ 117 RIVERVALE ROAD	00660 07656-2310	228800 158900 387700	1259250	1259250 00 1259250	308707 308706 617413	321694 320143 641837	314813 314812 629625
2010 6 201006	174X97 1.0LT 1SF2G .3875	2	CHEN FAY 113 RIVERVALE ROAD PARK RIDGE NJ 113 RIVERVALE ROAD	00660 07656-2310	296800 202100 498900	1620427	1620427 00 1620427	397250 397249 794499	413962 411966 825928	405107 405107 810214

6056500

19671511

00

50000

19621511

9619983

10001528

9810758

Block No. Lot No. Qualification Account No.	Land Dimensions Building Description Additional Lots Acreage	Prop. Class	Owner's Name Address City State Property Location	Billing Code Zip Code	Land Improvement Exemption Net Total	2024 Property Tax Special Dist	2024 Total Tax Deduction Net Tax	Amt.Billed 2024 1st Q 2nd Q Total	2nd Half 2024 3rd Q 4th Q Total	Preliminary 2025 Tax 1st Q 2nd Q Total
2011 8	187X110 1 1SF1G .4722	2	MARKLE JOHN & KAREN 3 KING RD PARK RIDGE NJ 3 KING RD	07656-2213	298000 206900 504900	1639915	1639915 00 1639915	402027 402027 804054	418941 416920 835861	409979 409979 819958
2011 9	133X125 1 1SF1G .3817	2	TENDLER, CATHERINE J 1 KING RD PARK RIDGE, NJ 1 KING RD	07656	287300 260800 548100	1780229	1780229 00 1780229	436425 436425 872850	454786 452593 907379	445058 445057 890115
2011 12	118X118 1 2SF2G .3197	2	PAWLOWSKI JOHN & TSCHINKEL JOANNE 23 WIELD CT PARK RIDGE NJ 23 WIELD COURT	00660 07656-2234	280000 274100 554100	1799717	1799717 00 1799717	441203 441202 882405	459764 457548 917312	449930 449929 899859
2011 13	120X103 2SF2G .2837	2	BELLO JOHN & ESTI 25 WIELD CT PARK RIDGE NJ 25 WIELD COURT	07656-2234	271000 266000 537000	1744176	1744176 00 1744176	427587 427586 855173	445576 443427 889003	436044 436044 872088
2011 14	192X81 1 2SF2G .3570	2	HYNES DENNIS & POST AMY P. 27 WIELD CT PARK RIDGE NJ 27 WIELD COURT	00660 07656-2234	289300 240700 530000	1721440	1721440 00 1721440	422013 422012 844025	439768 437647 877415	430360 430360 860720
2011 15	17786 SF .4083	2	GILLIES DANIEL W & SUSAN M 75 KELSIC ST PARK RIDGE NJ 75 KELSIC STREET	07656-2211	302000 410900 712900	2315499	2315499 00 2315499	567647 567647 1135294	591529 588676 1180205	578875 578875 1157750
2011 16	17814 SF .4090	2	SUMMERTON J. PIA WATKINS(LE) 77 KELSIC ST PARK RIDGE NJ 77 KELSIC STREET	00316 07656-2211	302300 351000 653300	2121918	2121918 00 2121918	520191 520190 1040381	542076 539461 1081537	530480 530479 1060959
2011 17	16899 SF .3879	2	POLETTO RAYMOND J & ANGELICA G 79 KELSIC ST PARK RIDGE NJ 79 KELSIC STREET	07656-2211	297000 218100 515100	1673045	1673045 00 1673045	410149 410148 820297	427404 425344 852748	418262 418261 836523
2101 1 210101	125X144 1.0LT 2SF2G .4132	2	LIM, HYE YOUNG & KIM, DONG SOOK 4 HALL CT PARK RIDGE, NJ 4 HALL COURT	07656	274500 221200 495700	1610034	1610034 00 1610034	394702 394701 789403	411307 409324 820631	402509 402508 805017
2101 2 210102	101X150 1.0LT 2SF2G .3478	2	FREEDMAN, RICHARD E. & MERI A. 8 HALL CT PARK RIDGE NJ 8 HALL COURT	07656-2302	287000 223500 510500	1658104	1658104 00 1658104	406486 406486 812972	423587 421545 845132	414526 414526 829052
2101 3 210103	100X162 1.0LT 2SF2G .3719	2	LEHMANN DOUGLAS M & JANICE A 10 HALL CT PARK RIDGE NJ 10 HALL COURT	07656-2302	293000 228800 521800	1694806	1694806 00 1694806	415484 415483 830967	432964 430875 863839	423702 423701 847403
2101 4 210104	101X165 1.0LT 2SF2G .3826	2	MEIER, STEPHEN K. & VICTORIA 12 HALL CT PARK RIDGE NJ 12 HALL COURT	07656-2302	291300 182000 473300	1537278 v1	1537278 -25000 1512278	370616 370615 741231	386471 384576 771047	378070 378069 756139
2101 5 210105	110X123 1.0LT 2SF2G .3106	2	KARL, DEANNA M & TIMOTHY S 14 HALL CT PARK RIDGE, NJ 14 HALL CT	07656	277800 206100 483900	1571707	1571707 00 1571707	385306 385305 770611	401516 399580 801096	392927 392927 785854
2101 6 210106	100X123 1.0LT 2SF2G .2824	2	GRIFFETH WILLIAM & CINDY 159 SIBBALD DR PARK RIDGE NJ 159 SIBBALD DR	07656-2329	270500 333200 603700	1960818	1960818 00 1960818	480697 480696 961393	500920 498505 999425	490205 490204 980409

7644300

24828686

00

25000

24803686

12161056

12642630

12401846

Block No. Lot No. Qualification Account No.	Land Dimensions Building Description Additional Lots Acreage	Prop. Class	Owner's Name Address City State Property Location	Billing Code Zip Code	Land Improvement Exemption Net Total	2024 Property Tax Special Dist	2024 Total Tax Deduction Net Tax	Amt.Billed 2024 1st Q 2nd Q Total	2nd Half 2024 3rd Q 4th Q Total	Preliminary 2025 Tax 1st Q 2nd Q Total
2101 7	120X123 1.0LT 2SF2G	2	COSGROVE DENNIS M & STEPHANIE F- 155 SIBBALD DR PARK RIDGE NJ 155 SIBBALD DR	00660 07656-2329	284800 265800 550600	1788349	1788349 00	438416 438415	456860 454658	447088 447087
210107	.3388						1788349	876831	911518	894175
2101 8	102X160 1.0LT 2SF2G	2	SHAH VINAY & BHARATI 153 SIBBALD DR PARK RIDGE NJ 153 SIBBALD DR	07656-2329	293800 239700 533500	1732808	1732808 00	424800 424799	442672 440537	433202 433202
210108	.3747						1732808	849599	883209	866404
2101 9	100X152 1.0LT	2	MARKOWITZ, MARYELLEN & RACHEL-MALLIS 151 SIBBALD DR PARK RIDGE, NJ 151 SIBBALD DRIVE	07656	287300 224900 512200	1663626	1663626 00	407840 407839	424998 422949	415907 415906
210109	.3489						1663626	815679	847947	831813
2101 10	101X155 1.0LT 2SF2G	2	CANGIALOSI FRANK J & KAREN L 149 SIBBALD DR PARK RIDGE NJ 149 SIBBALD DRIVE	00672 07656-2329	289800 443600 733400	2382083	2382083 00	583970 583970	608539 605604	595521 595521
210110	.3594						2382083	1167940	1214143	1191042
2101 11	110X160 1.0LT 2SF2G	2	MC CULLOUGH KATHLEEN 2 HALL CT PARK RIDGE NJ 2 HALL COURT	00660 07656-2302	301000 268000 569000	1848112	1848112 00	453067 453066	472128 469851	462028 462028
210111	.4040						1848112	906133	941979	924056
2102 2	110X125 1.0LT 2SF2G	2	IIDA, HOSHIYUKI & JENNIFER M 144 SIBBALD DRIVE PARK RIDGE, NJ 144 SIBBALD DR	07656	323300 262900 586200	1903978	1903978 00	466762 466762	486399 484055	475995 475994
210202	.3157						1903978	933524	970454	951989
2102 3	150X120 1.0LT 2SF2G	2	SAUNDERS RUSSELL A & ALISON J 146 SIBBALD DR PARK RIDGE NJ 146 SIBBALD DR	00597 07656-2334	303300 205600 508900	1652907	1652907 00	405212 405212	422260 420223	413227 413227
210203	.4132						1652907	810424	842483	826454
2102 4	150X130 1.0LT 2SF2G	2	FASOLA DAVID & DENA 148 SIBBALD DR PARK RIDGE NJ 148 SIBBALD DRIVE	00660 07656-2334	312000 224200 536200	1741578	1741578 00	426950 426949	444912 442767	435395 435394
210204	.4477						1741578	853899	887679	870789
2102 5	100X130 1.0LT 2SF2G	2	TRISTRAM ADELE 150 SIBBALD DR PARK RIDGE NJ 150 SIBBALD DRIVE	07656-2334	274500 233900 508400	1651283	1651283 00	404814 404813	421845 419811	412821 412821
210205	.2984						1651283	809627	841656	825642
2102 6	100X115 1.0LT 2SF2G	2	CICCAGLIONE ANTHONY & CHRISTINE 152 SIBBALD DR PARK RIDGE NJ 152 SIBBALD DRIVE	00672 07656-2334	266000 284700 550700	1788674	1788674 00	438495 438495	456943 454741	447169 447168
210206	.2640						1788674	876990	911684	894337
2102 7	155X125 1.0LT 2SF2G	2	ZAFRAN, FRANK & DOLAN, PATRICIA ANN 154 SIBBALD DRIVE PARK RIDGE, NJ 154 SIBBALD DRIVE	07656	311300 217500 528800	1717542	1717542 00	421057 421057	438772 436656	429386 429385
210207	.4448						1717542	842114	875428	858771
2102 8	127X148 1.0LT 2SF2G	2	SEMMELOCK, MATTHEW ROY ETAL 156 SIBBALD DR PARK RIDGE, NJ 156 SIBBALD DR	07656	326400 330400 656800	2133286	2133286 00	522977 522977	544980 542352	533322 533321
210208	.4315						2133286	1045954	1087332	1066643
2102 9	100X140 1.0LT 2SF2G	2	BAIRD JAMES & DENISE APPEL BAIRD 158 SIBBALD DR PARK RIDGE NJ 158 SIBBALD DRIVE	07656-2334	280300 251700 532000	1727936	1727936 00	423605 423605	441427 439299	431984 431984
210209	.3214						1727936	847210	880726	863968
2102 10	131X125 1.0LT 2SF2G	2	BUCKNER ANDREW & DANIELLE 160 SIBBALD DR PARK RIDGE N J 160 SIBBALD DR	07656	294000 452800 746800	2425606	2425606 00	594640 594639	619658 616669	606402 606401
210210	.3759						2425606	1189279	1236327	1212803

8053500

26157768

00

00

26157768

12825203

13332565

13078886

Block No. Lot No. Qualification Account No.	Land Dimensions Building Description Additional Lots Acreage	Prop. Class	Owner's Name Address City State Property Location	Billing Code Zip Code	Land Improvement Exemption Net Total	2024 Property Tax Special Dist	2024 Total Tax Deduction Net Tax	Amt.Billed 2024 1st Q 2nd Q Total	2nd Half 2024 3rd Q 4th Q Total	Preliminary 2025 Tax 1st Q 2nd Q Total
2102 11 210211	141X112 1.0LT 2SF2G .3625	2	ADELMAN, FREDDIE & SLUTZKY, LINDA 162 SIBBALD DRIVE PARK RIDGE, NJ 162 SIBBALD DRIVE	07656	290800 254400 545200	1770810	1770810 00 1770810	434116 434115 868231	452380 450199 902579	442703 442702 885405
2102 12 210212	16400 SF 2SF2G .3765	2	GU, TAO & WU, YUJIE 164 SIBBALD DR PARK RIDGE, NJ 164 SIBBALD DRIVE	07656	294300 173600 467900	1519739	1519739 00 1519739	372566 372565 745131	388240 386368 774608	379935 379935 759870
2102 13 210213	14X125 1.0LT .0402	15C	PARK RIDGE BOROUGH OF 55 PARK AVE PARK RIDGE NJ SIBBALD DR	07656-1252	*EXEMPT*	00	00 00 00	00 00 00	00 00 00	00 00 00
2102 14 210214	50X150 1.0LT 1SF1G .1722	2	BERGER CHARLES & ANTOINETTE 198 WELCH RD STARRUCCA, PA 272 PARK AVE	18462-1066	196800 79200 276000	896448	896448 00 896448	219765 219765 439530	229011 227907 456918	224112 224112 448224
2102 15 210215	25X150 1.0LT .0861	1	CCB ENTERPRISE LLC 272 PARK AVE PARK RIDGE N J R O W PARK AVE	07656	21500 0 21500	69832	69832 00 69832	17120 17119 34239	17840 17753 35593	17458 17458 34916
2102 16 210216	105X191 1.0LT 2SS1G .4604	2	HUMPHRIS KENNETH & JANICE 276 PARK AVE PARK RIDGE NJ 276 PARK AVE	07656-2431	283500 142500 426000	1383648	1383648 v1 -25000 1358648	332953 332952 665905	347224 345519 692743	339662 339662 679324
2102 17 210217	100 X 174 2SF2G .3994	2	I-BIN WAN GEORGE 284 PARK AVE PARK RIDGE NJ 284 PARK AVE	00660 07656 R-20	269800 74000 343800	1116662	1116662 00 1116662	273751 273751 547502	285268 283892 569160	279166 279165 558331
2102 18 210218	115X176 1.0LT 2S; .4646	2	CAPKO PEGGY ANN & WILLIAM N 298 PARK AVE PARK RIDGE NJ 298 PARK AVE	00660 07656-2431	284600 241300 525900	1708123	1708123 00 1708123	418748 418748 837496	436366 434261 870627	427031 427031 854062
2102 19 210219	100X185 12S2G .4247	2	LUGO JR RALPH & JACLIN 294 PARK AVE PARK RIDGE NJ 294 PARK AVE	07656-2431	275600 158400 434000	1409632	1409632 00 1409632	345573 345572 691145	360112 358375 718487	352408 352408 704816
2102 20 210220	100 X 174 2SF2G .3994	2	MCCOOL, STEPHEN A & GISELLA 280 PARK AVENUE PARK RIDGE, NJ 280 PARK AVENUE	07656	269800 232600 502400	1631795	1631795 00 1631795	400036 400036 800072	416867 414856 831723	407949 407949 815898
2102 21 210221	113 X174 2SF2G .4514	2	O'CONNELL, TIMOTHY & EILEEN 288 PARK AVENUE PARK RIDGE, NJ 288 PARK AVENUE	07656	281500 213900 495400	1609059	1609059 00 1609059	394463 394462 788925	411058 409076 820134	402265 402265 804530
2103 1 210301	100X159 1.0LT 1SF1G .3650	2	MINUTO, GIOVANNA MARIE 132 SIBBALD DRIVE PARK RIDGE, NJ 132 SIBBALD DRIVE	07656	291300 183300 474600	1541501	1541501 00 1541501	377901 377900 755801	393799 391901 785700	385376 385375 770751
2103 2 210302	100X159 1.0LT 1SF1G .3650	2	ROMANO, STEPHANIE & KAPLAN, ALEX 134 SIBBALD DRIVE PARK RIDGE, NJ 134 SIBBALD DRIVE	07656	291300 146000 437300	1420350	1420350 00 1420350	348201 348200 696401	362850 361099 723949	355088 355087 710175
2103 3 210303	100X159 1.0LT 1SF1G .3650	2	RODRIGUEZ, JENNA LYN & PALAZZO, JOS A 136 SIBBALD DR PARK RIDGE, NJ 136 SIBBALD DRIVE	07656 R-20	291300 175700 467000	1516816	1516816 00 1516816	371849 371849 743698	387493 385625 773118	379204 379204 758408

5417000

17594415

00

25000

17569415

8614076

8955339

8784710

Block No. Lot No. Qualification Account No.	Land Dimensions Building Description Additional Lots Acreage	Prop. Class	Owner's Name Address City State Property Location	Billing Code Zip Code	Land Improvement Exemption Net Total	2024 Property Tax Special Dist	2024 Total Tax Deduction Net Tax	Amt.Billed 2024 1st Q 2nd Q Total	2nd Half 2024 3rd Q 4th Q Total	Preliminary 2025 Tax 1st Q 2nd Q Total
2103 4 210304	100X159 1.0LT 1SF1G .3650	2	KIRSHTEYN DMITRY & ILONA 138 SIBBALD DR PARK RIDGE NJ 138 SIBBALD DRIVE	00154 07656-2328	291300 151200 442500	1437240	1437240 00	352341 352341 704682	367164 365394 732558	359310 359310 718620
2103 5 210305	105X160 1.0LT 1.5S2G .3857	2	TEDESCO, JOHN J & JULIE 140 SIBBALD DR PARK RIDGE, NJ 140 SIBBALD DRIVE	07656	296500 215900 512400	1664275	1664275 00	407999 407998 815997	425164 423114 848278	416069 416069 832138
2103 6 210306	125X154 1.0LT .4419	15C	PARK RIDGE BOROUGH OF 55 PARK AVE PARK RIDGE NJ SIBBALD & WEILD	07656-1252	*EXEMPT*	00	00 00 00	00 00 00	00 00 00	00 00 00
2103 7 210307	0.6AC .6000	15C	BERGEN COUNTY OF WOODDALE PARK UNKNOWN WOODDALE PARK	07652	*EXEMPT*	00	00 00 00	00 00 00	00 00 00	00 00 00
2103 8 210308	5.1AC 1SCB 5.1000	15C	BERGEN COUNTY OF WOODDALE PARK UNKNOWN WOODDALE PARK	07652	*EXEMPT*	00	00 00 00	00 00 00	00 00 00	00 00 00
2103 9 210309	2.3AC 2.3000	15C	BERGEN COUNTY OF WOODDALE PARK UNKNOWN WOODDALE PARK	07652	*EXEMPT*	00	00 00 00	00 00 00	00 00 00	00 00 00
2103 10 210310	1.7AC 1.7000	15C	BERGEN COUNTY OF WOODDALE PARK UNKNOWN WOODDALE PARK	07652	*EXEMPT*	00	00 00 00	00 00 00	00 00 00	00 00 00
2103 11 210311	100X200 1.0LT 2SF2G .4591	2	RASILE ELIZABETH 2 WEBB CT PARK RIDGE NJ 2 WEBB COURT	00660 07656-2426	291400 132800 424200	1377802	1377802 00	337770 337769 675539	351980 350283 702263	344451 344450 688901
2103 12 210312	17200 SF 1SF2G .3949	2	SEKER, ADAM 1 BONA CT PARK RIDGE, NJ 1 BONA COURT	07656	283800 154800 438600	1424573	1424573 00	349236 349235 698471	363928 362174 726102	356144 356143 712287
2103 13 210313	296X153 IRR 1.0397	2	WACHTEL, ASAF & ORNA 2 BONA CT PARK RIDGE, NJ 2 BONA COURT	07656	296800 625200 922000	2994656	2994656 00	734143 734142 1468285	765030 761341 1526371	748664 748664 1497328
2103 14 210314	128X120 1.0LT 1SF2G .3526	2	CAMBRIA MICHELLE 308 PARK AVE PARK RIDGE NJ 308 PARK AVE	07656-2431	256700 123100 379800	1233590	1233590 00	302416 302416 604832	315139 313619 628758	308398 308397 616795
2103 15 210315	105X150 1.0LT 1SF2G .3616	2	BOYLE PATRICK & ANDREA 328 PARK AVENUE PARK RIDGE NJ 328 PARK AVENUE	07656-2429	261500 133600 395100	1283285	1283285 00	314599 314598 629197	327834 326254 654088	320822 320821 641643
2103 16 210316	134X87 1.0LT 1SF2G .2676	2	RAMIREZ-LOPEZ, EDITH A ETAL 1 WEBB COURT PARK RIDGE, NJ 1 WEBB COURT	07656	259400 159500 418900	1360587	1360587 00	333550 333549 667099	347582 345906 693488	340147 340147 680294
2103 17 210317	135X90 1.0LT 2SF2G .2789	2	MCCUSKER JOHN 3 WEBB CT PARK RIDGE NJ 3 WEBB COURT	00154 07656-2426	282000 291200 573200	1861754	1861754 00	456411 456410 912821	475613 473320 948933	465439 465438 930877

4506700

14637762

00

00

14637762

7176923

7460839

7318883

Block No. Lot No. Qualification Account No.	Land Dimensions Building Description Additional Lots Acreage	Prop. Class	Owner's Name Address City State Property Location	Billing Code Zip Code	Land Improvement Exemption Net Total	2024 Property Tax Special Dist	2024 Total Tax Deduction Net Tax	Amt.Billed 2024 1st Q 2nd Q Total	2nd Half 2024 3rd Q 4th Q Total	Preliminary 2025 Tax 1st Q 2nd Q Total
2103 18 210318	100X140 1.0LT 1SF2G .3214	2	DEFELICE MARIANNE 5 WEBB COURT PARK RIDGE NJ 5 WEBB COURT	07656-2426	280300 142700 423000	1373904	1373904 00 1373904	336814 336814 673628	350984 349292 700276	343476 343476 686952
2103 19 210319	125X90 1.0LT 2SF2G .2583	2	DIOMEDE JOHN & MARIANNA 10 WEBB CT PARK RIDGE NJ 10 WEBB COURT	00660 07656-2426	274300 281500 555800	1805238	1805238 00 1805238	442556 442556 885112	461175 458951 920126	451310 451309 902619
2103 20 210320	100X115 1.0LT 1SF2G .2640	2	GILCHRIST ANDREW III & PAULETTE B 8 WEBB CT PARK RIDGE NJ 8 WEBB COURT	07656-2426	285000 217200 502200	1631146	1631146 00 1631146	399877 399877 799754	416700 414692 831392	407787 407786 815573
2103 21 210321	101X120 1.0LT 1SF2G .2782	2	NICHOLS MARK & ALESSIO JANICE 6 WEBB CT PARK RIDGE NJ 6 WEBB COURT	07656-2426	308500 145500 454000	1474592	1474592 00 1474592	361498 361497 722995	376707 374890 751597	368648 368648 737296
2103 22 210322	110X96 1.0LT 1SF2G .2424	2	ROSENBERG ELAN & MEREDITH 4 WEBB CT PARK RIDGE NJ 4 WEBB COURT	00660 07656-2426	271500 240200 511700	1662002	1662002 00 1662002	407442 407441 814883	424583 422536 847119	415501 415500 831001
2103 23 210323	140X130 1SF2G .4178	2	3 BONA COURT 3 BONA CT PARK RIDGE NJ 3 BONA COURT	00660 07656-2409	304500 120600 425100	1380725	1380725 00 1380725	338486 338486 676972	352727 351026 703753	345182 345181 690363
2103 24 210324	120X150 1SF2G .4132	2	DRENNAN, JAMES & ANNA 5 BONA CT PARK RIDGE NJ 5 BONA COURT	00672 07656-2409	303300 161500 464800	1509670	1509670 00 1509670	370097 370097 740194	385668 383808 769476	377418 377417 754835
2103 25 210325	16200 SF 1.5SF2G .3719	2	BUB DAVID & MADELINE 7 BONA CT PARK RIDGE NJ 7 BONA COURT	07656-2409	293000 238300 531300	1725662	1725662 00 1725662	423048 423048 846096	440846 438720 879566	431416 431415 862831
2103 26 210326	16200 SF 1.5SF2G .3719	2	RAMIREZ,JEFFREY & SORIO,ELIZABETH J 9 BONA COURT PARK RIDGE, NJ 9 BONA COURT	07656	287500 165900 453400	1472643	1472643 00 1472643	361020 361020 722040	376209 374394 750603	368161 368161 736322
2103 27 210327	20200 SF 1SF2G .4637	2	VON AUTENREID RONALD & JONELLE 10 BONA CT PARK RIDGE NJ 10 BONA COURT	00660 07656-2409	316000 147100 463100	1504149	1504149 00 1504149	368744 368743 737487	384257 382405 766662	376038 376037 752075
2103 28 210328	130X137 1.5SF2G .4089	2	BUB DAVID P 8 BONA CT PARK RIDGE NJ 8 BONA COURT	07656-2409	307500 188900 496400	1612307	1612307 00 1612307	395259 395258 790517	411888 409902 821790	403077 403077 806154
2103 29 210329	128X149 1SF2G .4378	2	6 BONA COURT CO. 6 BONA CT PARK RIDGE NJ 6 BONA COURT	00660 07656-2409	311300 213500 524800	1704550	1704550 00 1704550	417872 417872 835744	435453 433353 868806	426138 426137 852275
2103 30 210330	21300 SF 1.5SF2G .4890	2	WHITED, KENNETH E & GABRIELLE 4 BONA COURT PARK RIDGE, NJ 4 BONA COURT	07656	322300 228800 551100	1789973	1789973 00 1789973	438814 438813 877627	457275 455071 912346	447494 447493 894987
2201 1 220101	21X100 1.0LT 1SF2G .0482	1	CROWLEY PATRICK J & REGINA B 22 WAYNE ST MONTVALE NJ OAK AVE	00660 07645-2533	9000 0 9000	29232	29232 00 29232	7167 7166 14333	7468 7431 14899	7308 7308 14616

Block No. Lot No. Qualification Account No.	Land Dimensions Building Description Additional Lots Acreage	Prop. Class	Owner's Name Address City State Property Location	Billing Code Zip Code	Land Improvement Exemption Net Total	2024 Property Tax Special Dist	2024 Total Tax Deduction Net Tax	Amt.Billed 2024 1st Q 2nd Q Total	2nd Half 2024 3rd Q 4th Q Total	Preliminary 2025 Tax 1st Q 2nd Q Total
2201 2	30300 SF 2SS2G	2	MESSER, KAREN E TRSTE 26 WAYNE ST MONTVALE, NJ	07645	329900 275700	1966989	1966989 00	482209 482209	502497 500074	491748 491747
220102	.6956		115 DE GROFF PLACE		605600		1966989	964418	1002571	983495
2201 3	90X155 1.0LT 1SF1G	2	HOLZ KENNETH 107 DE GROFF PLACE PARK RIDGE N J	00660 07656	280000 101100	1237813	1237813 00	303451 303451	316218 314693	309454 309453
220103	.3202		107 DE GROFF PLACE		381100		1237813	606902	630911	618907
2201 4	75X155 1.0LT 2SF2G	2	RAUSCHENBERGER KRISTIAN & CARINNE 103 DE GROFF PLACE PARK RIDGE N J	07656	253400 157000	1332979	1332979 00	326781 326781	340530 338887	333245 333245
220104	.2669		103 DE GROFF PLACE		410400		1332979	653562	679417	666490
2201 5	150X185 1.0LT 1SS2G	15F	EVERAS COMMUNITY SERVICES INC 24 K WORLDS FAIR DRIVE SOMERSET N J	08873	*EXEMPT*	00	00 00	00 00	00 00	00 00
220105	.6371		99 DE GROFF PLACE				00	00	00	00
2201 6	155X155 1.0LT	2	BRUNO, MICHAEL & BRIDGET 93 DEGROFF PL PARK RIDGE, NJ	07656	326300 246900	1861754	1861754 00	456411 456410	475613 473320	465439 465438
220106	.5515		93 DE GROFF PLACE		573200		1861754	912821	948933	930877
2201 7	95X178 1.0LT 1SF2G	2	KAUFMAN, JACK & DEBRAH 69 DEGROFF PL PARK RIDGE NJ	07656-1406	275000 148300	1374878 v1	1374878 -25000	330803 330803	344983 343289	337470 337469
220107	.3882		69 DE GROFF PLACE		423300		1349878	661606	688272	674939
2201 8	103X160 1.0LT 1SF2G	2	BISANZO, MARK & MARY JANE 67 DEGROFF PL PARK RIDGE NJ	07656-1406	294500 161400	1480763	1480763 00	363011 363010	378283 376459	370191 370191
220108	.3783		67 DE GROFF PL		455900		1480763	726021	754742	740382
2201 9	107X155 1.0LT 1SF2G	2	CRONIN JR, EDWARD & MELISSA S 65 DE GROFF PLACE PARK RIDGE NJ	07656	295300 140500	1415478	1415478 00	347006 347006	361605 359861	353870 353869
220109	.3807		65 DE GROFF PLACE		435800		1415478	694012	721466	707739
2201 10	97X176 1.0LT 2SF2G	2	PATEL, RAJESHBHAI & VASUMATIBEN 63 DEGROFF PL PARK RIDGE, NJ	07656	290000 234100	1702277	1702277 00	417315 417315	434872 432775	425570 425569
220110	.3919		63 DE GROFF PLACE		524100		1702277	834630	867647	851139
2201 11	106X220 1.0LT 1SF2G	2	CHIARELLI LOUIS M & FRANCES R 61 DEGROFF PL PARK RIDGE NJ	00672 07656-1406	260700 209300	1526560	1526560 00	426153 426153	338067 336187	381640 381640
220111	.5354		61 DE GROFF PLACE		470000		1526560	852306	674254	763280
2201 12	150X150 1.0LT 1SB	15C	PARK RIDGE BOROUGH OF 55 PARK AVE PARK RIDGE NJ	07656-1252	*EXEMPT*	00	00 00	00 00	00 00	00 00
220112	.5165		OAK AVE				00	00	00	00
2201 13	75X150 1.0LT 1SF1G	2	REICHMAN, CORI & PRIOLO, MICHAEL 78 OAK AVE PARK RIDGE, NJ	07656	251300 122900	1215402	1215402 00	297957 297957	310492 308996	303851 303850
220113	.2583		78 OAK AVENUE		374200		1215402	595914	619488	607701
2201 14	100X150 1.0LT 1SF1G	2	ANTOKAL DANIEL J & LURA K 82 OAK AVE PARK RIDGE NJ	00660 07656-1325	286000 242100	1715269	1715269 00	420500 420500	438191 436078	428818 428817
220114	.3444		82 OAK AVENUE		528100		1715269	841000	874269	857635
2201 15	128X150 1.0LT 1SF2G	2	SERMABEIKIAN, PATRICIA 86 OAK AVENUE PARK RIDGE, NJ	07656	310300 143700	1474592	1474592 00	361498 361497	376707 374890	368648 368648
220115	.4408		86 OAK AVENUE		454000		1474592	722995	751597	737296

5635700

18304754

00

25000

18279754

9066187

9213567

9139880

Block No. Lot No. Qualification Account No.	Land Dimensions Building Description Additional Lots Acreage	Prop. Class	Owner's Name Address City State Property Location	Billing Code Zip Code	Land Improvement Exemption Net Total	2024 Property Tax Special Dist	2024 Total Tax Deduction Net Tax	Amt.Billed 2024 1st Q 2nd Q Total	2nd Half 2024 3rd Q 4th Q Total	Preliminary 2025 Tax 1st Q 2nd Q Total
2201 16 220116	129X177 1.0LT 1SF2G .5242	2	REIF, WILLIAM & EILEEN 90 OAK AVE PARK RIDGE, NJ 90 OAK AVE	07656	325600 146900 472500	1534680	1534680 00 1534680	376229 376228 752457	392057 390166 782223	383670 383670 767340
2201 17 220117	95X140 1.0LT 1SF2G .3053	2	BERNSTENGEL THOMAS & LYNN 94 OAK AVE PARK RIDGE NJ 94 OAK AVENUE	00660 07656-1325	285000 152300 437300	1420350	1420350 00 1420350	348201 348200 696401	362850 361099 723949	355088 355087 710175
2201 18 220118	150X146 1.0LT 1SF2G .5028	2	IACONO, ROSETTA 102 OAK AVE PARK RIDGE NJ 102 OAK AVENUE	07656-1325	325100 126000 451100	1465173	1465173 00 1465173	359189 359188 718377	374300 372496 746796	366294 366293 732587
2201 19 220119	120X80 1.0LT 1SF2G .2204	2	AULD, BRYAN & KATHERINE DAPOLITO 106 OAK AVE PARK RIDGE, NJ 106 OAK AVENUE	07656	255000 343000 598000	1942304	1942304 00 1942304	427746 427745 855491	544603 542210 1086813	485576 485576 971152
2201 20 220120	100X125 1.0LT 1SF2G .2870	2	HODGINS WILLIAM B & ELIZ M 98 OAK AVE PARK RIDGE NJ 98 OAK AVENUE	07656-1325	271800 131000 402800	1308294 V1	1308294 -25000 1283294	314480 314479 628959	327974 326361 654335	320824 320823 641647
2202 1 220201	106X100 1.0LT 1SF2G .2433	2	SPAULDING ROBERT & STEPHANIE 78 DEGROFF PL PARK RIDGE NJ 78 DE GROFF PLACE	00170 07656-1436	254800 113400 368200	1195914	1195914 00 1195914	293180 293179 586359	305514 304041 609555	298979 298978 597957
2202 2 220202	100X100 1.0LT 1SF2G .2296	2	NORTON JR, EUGENE A 3 NEER DRIVE PARK RIDGE, NJ 3 NEER DRIVE	07656	257500 98800 356300	1157262	1157262 00 1157262	283704 283704 567408	295640 294214 589854	289316 289315 578631
2202 3 220203	121X111 1.0LT 2SF1G .3083	2	NEER HOLDINGS LLC 528 LAFAYETTE AVE HAWTHORNE, NJ 5 NEER DRIVE	07506	277000 114000 391000	1269968	1269968 00 1269968	311334 311334 622668	324432 322868 647300	317492 317492 634984
2202 4 220204	134X131 1.0LT 2SF1G .4030	2	BUONAROTA DANIEL B & JOSEPHINE 25 HENRY AVE PARK RIDGE NJ 25 HENRY AVE	00660 07656-1433	296800 122500 419300	1361886	1361886 00 1361886	333868 333868 667736	347914 346236 694150	340472 340471 680943
2202 5 220205	144X204 1.0LT 1SF2G .6744	2	HOPPER STEVEN & ANN 114 DEGROFF PL PARK RIDGE NJ 114 DE GROFF PLACE	00186 07656-1436	328900 207500 536400	1742227	1742227 00 1742227	427109 427108 854217	445078 442932 888010	435557 435557 871114
2203 1 220301	108X144 1.0LT 1SF2G .3570	2	JOSPEH GRILLO INC. & ALPINE HOMES PO BOX 1596 CLIFTON, NJ 74 DE GROFF PLACE	07015	277500 210500 488000	1585024 W1	1585024 -25000 1560024	304208 304208 608416	476780 474828 951608	390006 390006 780012
2203 2 220302	100X100 1.0LT 1SF1G .2296	2	SULLIVAN ROBERT D & EVELYN R 3 VOLGER DR PARK RIDGE NJ 3 VOLGER DRIVE	07656-1442	257500 131300 388800	1262822	1262822 00 1262822	309582 309582 619164	322607 321051 643658	315706 315705 631411
2203 3 220303	131X100 1.0LT 1SF1G .3007	2	HEALY, THOMAS J. & EILEEN M. 5 VOLGER DR PARK RIDGE NJ 5 VOLGER DRIVE	07656 R-20	275300 213900 489200	1588922	1588922 00 1588922	389526 389525 779051	405914 403957 809871	397231 397230 794461
2203 4 220304	139X100 1.0LT 1SF2G .3191	2	ANDERSON, JEAN M & STEVEN 6 NEER DRIVE PARK RIDGE, NJ 6 NEER DRIVE	07656	279800 116500 396300	1287182	1287182 00 1287182	315554 315554 631108	328830 327244 656074	321796 321795 643591

Block No. Lot No. Qualification Account No.	Land Dimensions Building Description Additional Lots Acreage	Prop. Class	Owner's Name Address City State Property Location	Billing Code Zip Code	Land Improvement Exemption Net Total	2024 Property Tax Special Dist	2024 Total Tax Deduction Net Tax	Amt.Billed 2024 1st Q 2nd Q Total	2nd Half 2024 3rd Q 4th Q Total	Preliminary 2025 Tax 1st Q 2nd Q Total
2203 5 220305	100X100 1.0LT 1SF2G .2296	2	CACCAVALLO, STEVEN & IRENE 4 NEER DR PARK RIDGE, NJ 4 NEER DRIVE	07656	257500 124000 381500	1239112	1239112 00	303770 303769 607539	316550 315023 631573	309778 309778 619556
2203 6 220306	119X100 1.0LT 1SF1G .2732	2	MAROHN JR, JAMES & CHRISTIE M 2 NEER DRIVE PARK RIDGE, NJ 2 NEER DRIVE	07656	268300 147500 415800	1350518	1350518 00	331081 331081 662162	345010 343346 688356	337630 337629 675259
2204 1 220401	14000 SF 1SF2G .3214	2	BAILEY, JAMES A & MARTA I 56 DE GROFF PLACE PARK RIDGE, NJ 56 DE GROFF PLACE	07656	280300 132000 412300	1339150	1339150 00	328294 328294 656588	342106 340456 682562	334788 334787 669575
2204 2 220402	103X115 1.0LT 1SF1G .2719	2	ASENCIO ALEX & KIMBERLY M 58 DEGROFF PL PARK RIDGE NJ 58 DE GROFF PLACE	07656-1437	278000 163500 441500	1433992	1433992 00	351545 351544 703089	366335 364568 730903	358498 358498 716996
2204 3 220403	107X139 1.0LT 1SF1G .3414	2	MC ELDOWNEY DANIEL F & HAYDEE C 60 DEGROFF PL PARK RIDGE NJ 60 DE GROFF PLACE	07656-1437	269800 229900 499700	1623026	1623026 00	397887 397886 795773	414626 412627 827253	405757 405756 811513
2204 4 220404	18200 SF 1SF1G .4178	2	COOK, ROBIN 62 DEGROFF PL PARK RIDGE NJ 62 DE GROFF PLACE	07656-1437	304500 170600 475100	1543125	1543125 00	378299 378298 756597	394214 392314 786528	385782 385781 771563
2204 5 220405	107X156 1.0LT 1SF1G .3832	2	KAMBAYASHI NOBUYA & NAHO F 64 DEGROFF PL PARK RIDGE NJ 64 DE GROFF PL	00660 07656-1437	295800 128800 424600	1379101	1379101 00	338088 338088 676176	352312 350613 702925	344776 344775 689551
2204 6 220406	114X158 1.0LT 1SF1G .4135	2	KLEIN, EDWARD & BERNADETTE 66 DEGROFF PL PARK RIDGE NJ 66 DE GROFF PLACE	00660 07656-1437	278000 147400 425400	1381699	1381699 00	338725 338725 677450	352976 351273 704249	345425 345425 690850
2204 7 220407	110X152 1.0LT 1SF1G .3838	2	EDDY MICHAEL & DOYLE ELLEN M 68 DEGROFF PL PARK RIDGE NJ 68 DE GROFF PLACE	07656-1437	296000 177500 473500	1537928	1537928 00	377025 377024 754049	392887 390992 783879	384482 384482 768964
2204 8 220408	104X115 1.0LT 1SF1CG .2746	2	DE PASQUALE P & SIGNORINO J 70 DEGROFF PL PARK RIDGE NJ 70 DE GROFF PLACE	00660 07656-1437	277000 119000 396000	1286208	1286208 00	315315 315315 630630	328581 326997 655578	321552 321552 643104
2204 9 220409	97X100 1.0LT 1SF1G .2227	2	ANASTOS, CHARLES S (ETAL) 72 DEGROFF PLACE PARK RIDGE, NJ 72 DE GROFF PLACE	07656	255800 149600 405400	1316739	1316739 00	322800 322800 645600	336381 334758 671139	329185 329185 658370
2204 10 220410	100X109 1.0LT 1SF2G .2502	2	CUMMINGS, DANIEL & AMANDA T 4 VOLGER DR PARK RIDGE, NJ 4 VOLGER DRIVE	07656	262500 111600 374100	1215077	1215077 00	297878 297877 595755	310409 308913 619322	303770 303769 607539
2204 11 220411	104X120 1.0LT 1SF2G .2865	2	MCDERMOTT JAMES F & LAURIE A 17 HENRY AVE PARK RIDGE NJ 17 HENRY AVE	00660 07656-1411	271800 100700 372500	1209880	1209880 00	296604 296603 593207	309082 307591 616673	302470 302470 604940
2204 12 220412	107X135 1.0LT 1SF1G .3316	2	MAGLIO MICHAEL D & BARBRA J 15 HENRY AVE PARK RIDGE NJ 15 HENRY AVE	00672 07656-1411	269000 140600 409600	1330381	1330381 00	326144 326144 652288	339866 338227 678093	332596 332595 665191

5907000

19185936

00

00

19185936

9406903

9779033

9592971

Block No. Lot No. Qualification Account No.	Land Dimensions Building Description Additional Lots Acreage	Prop. Class	Owner's Name Address City State Property Location	Billing Code Zip Code	Land Improvement Exemption Net Total	2024 Property Tax Special Dist	2024 Total Tax Deduction Net Tax	Amt.Billed 2024 1st Q 2nd Q Total	2nd Half 2024 3rd Q 4th Q Total	Preliminary 2025 Tax 1st Q 2nd Q Total
2204 13 220413	105X131 1.0LT 1SF2G .3158	2	SERVEDIO, LEONARDO 13 HENRY AVE PARK RIDGE, NJ 13 HENRY AVE	00660 07656	279000 235300 514300	1670446	1670446 00 1670446	409512 409511 819023	426741 424682 851423	417612 417611 835223
2204 14 220414	113X153 1.0LT 1SF2G .3969	2	MONAGHAN, DIANE 11 HENRY AVE PARK RIDGE, NJ 11 HENRY AVENUE	07656	291000 130700 421700	1369682	1369682 00 1369682	335779 335779 671558	349905 348219 698124	342421 342420 684841
2204 15 220415	106X158 1.0LT 1SF1G .3845	2	KEHRLI CHARLES F & EILEEN 9 HENRY AVE PARK RIDGE NJ 9 HENRY AVE	07656-1411	296000 183900 479900	1558715	1558715 00 1558715	382121 382120 764241	398197 396277 794474	389679 389679 779358
2204 16 220416	112X145 1.0LT 1SF2G .3728	2	COLEMAN MICHAEL J & KATHLEEN J 7 HENRY AVE PARK RIDGE NJ 7 HENRY AVE	00660 07656-1411	273800 211800 485600	1577229	1577229 00 1577229	386659 386659 773318	402927 400984 803911	394308 394307 788615
2204 17 220417	103X134 1.0LT 1SF1G .3169	2	CONSIDINE, BRIAN & LINDA 5 HENRY AVE PARK RIDGE, NJ 5 HENRY AVE	07656	282000 196100 478100	1552869	1552869 00 1552869	380688 380687 761375	396703 394791 791494	388218 388217 776435
2204 18 220418	120X126 1.0LT 1SF1G .3471	2	PAPATAROS ANDREW 3 HENRY AVE PARK RIDGE NJ 3 HENRY AVE	00154 07656-1411	278000 280800 558800	1814982	1814982 00 1814982	444945 444944 889889	463665 461428 925093	453746 453745 907491
2204 19 220419	10700 SF 1SF1G .2456	2	ANAGNOSTAKOS (ETALS) CHRISTINE 1 HENRY AVE PARK RIDGE NJ 1 HENRY AVENUE	00154 07656-1411	261500 126200 387700	1259250	1259250 00 1259250	308707 308706 617413	321694 320143 641837	314813 314812 629625
2205 1 220501	105X118 1.0LT 1SF1G .2844	2	RUSSELL GEORGE M & LYNN T 18 HENRY AVE PARK RIDGE NJ 18 HENRY AVENUE	00672 07656-1431	271000 130000 401000	1302448 V1	1302448 -25000 1277448	313047 313046 626093	326480 324875 651355	319362 319362 638724
2205 2 220502	100X140 1.0LT 1SF1G .3214	2	KARCICH GEORGE & ANGELINA 3 NEW ST PARK RIDGE NJ 3 NEW ST	07656-1417	280300 166600 446900	1451531	1451531 00 1451531	355845 355844 711689	370815 369027 739842	362883 362883 725766
2205 3 220503	97X196 1.0LT 2SF1G .4365	2	HAGGERTY, RICHARD & MARY ANN 20 HENRY AVE PARK RIDGE NJ 20 HENRY AVE	07656-1431	288300 179400 467700	1519090 V1	1519090 -25000 1494090	366157 366156 732313	381824 379953 761777	373523 373522 747045
2205 4 220504	102X152 1.0LT 2SF1G .3559	2	BURGIS, ARLENE J & DAVIS II, CHARLES 22 HENRY AVE PARK RIDGE, NJ 22 HENRY AVE	07656	289000 161400 450400	1462899	1462899 00 1462899	358631 358631 717262	373720 371917 745637	365725 365725 731450
2205 5 220505	105X133 1.0LT 2SF1G .3206	2	SCOTT CLIFFORD-ROBERTA C/O W. BOUMA 18 COLUMBIA WAY OAKLAND, NJ 24 HENRY AVE	07436	280300 142100 422400	1371955 W1	1371955 -25000 1346955	330086 330086 660172	344237 342546 686783	336739 336739 673478
2205 6 220506	100X120 1.0LT 2SF1G .2755	2	PRIGOT, FORDE & DORRIE W. 26 HENRY AVE PARK RIDGE NJ 26 HENRY AVE	07656-1431	268800 118400 387200	1257626	1257626 00 1257626	308308 308308 616616	321279 319731 641010	314407 314406 628813
2205 7 220507	100X117 1.0LT 2SF1G .2686	2	28 HENRY AVE LLC 62 DEGROFF PL PARK RIDGE, NJ 28 HENRY AVE	07656	267300 122200 389500	1265096	1265096 00 1265096	310140 310139 620279	323188 321629 644817	316274 316274 632548

6291200

20433818

00

75000

20358818

9981241

10377577

10179412

Block No. Lot No. Qualification Account No.	Land Dimensions Building Description Additional Lots Acreage	Prop. Class	Owner's Name Address City State Property Location	Billing Code Zip Code	Land Improvement Exemption Net Total	2024 Property Tax Special Dist	2024 Total Tax Deduction Net Tax	Amt.Billed 2024 1st Q 2nd Q Total	2nd Half 2024 3rd Q 4th Q Total	Preliminary 2025 Tax 1st Q 2nd Q Total
2205 8 220508	100X105 1.0LT 2SF1G .2410	2	DESTRO JASON & SHERI A 30 HENRY AVE PARK RIDGE NJ 30 HENRY AVE	00660 07656-1431	260300 305900 566200	1839018	1839018 00 1839018	450837 450837 901674	469804 467540 937344	459755 459754 919509
2205 9 220509	119X85 1.0LT 2SF1G .2322	2	STEINSDORFER ERNEST & A 32 HENRY AVE PARK RIDGE NJ 32 HENRY AVE	07656-1431	258000 136400 394400	1281011	1281011 00 1281011	314041 314041 628082	327254 325675 652929	320253 320253 640506
2205 11	11291 SF .2592	15C	BOROUGH OF PARK RIDGE 55 PARK AVE PARK RIDGE NJ NEW STREET	07656-1252	*EXEMPT*	00	00 00 00	00 00 00	00 00 00	00 00 00
2206 1 220601	102X138 1.0LT 1SF1G .3231	2	TIMONY WILLIAM & LYNN 8 HENRY AVE PARK RIDGE NJ 8 HENRY AVE	00660 07656-1432	280800 115200 396000	1286208	1286208 v1 -25000 1261208	309065 309065 618130	322331 320747 643078	315302 315302 630604
2206 2 220602	107X146 1.0LT 1SF1G .3586	2	PAGANO, MAURO & KERRY ANN 10 HENRY AVE PARK RIDGE, NJ 10 HENRY AVE	07656	289800 193800 483600	1570733	1570733 00 1570733	385067 385066 770133	401267 399333 800600	392684 392683 785367
2206 3 220603	104X164 1.0LT 1SF2G .3916	2	PATTERSON, MATTHEW & LISA 12 HENRY AVE PARK RIDGE, NJ 12 HENRY AVE	07656	298000 2100 300100	974725	974725 00 974725	396851 396851 793702	91112 89911 181023	243682 243681 487363
2206 4 220604	98X194 1.0LT 1SF1G .4365	2	KURON MARK A & JOELLE 14 HENRY AVE PARK RIDGE NJ 14 HENRY AVE	07656-1432	309300 178900 488200	1585674	1585674 00 1585674	388730 388729 777459	405084 403131 808215	396419 396418 792837
2206 5 220605	105X122 1.0LT 1SF1G .2941	2	VIDELOV, BORIS & VIDELOVA, SNEJANA 16 HENRY AVE PARK RIDGE N J 16 HENRY AVE	01465 07656	273500 128500 402000	1305696	1305696 00 1305696	320093 320092 640185	333560 331951 665511	326424 326424 652848
2206 6 220606	100X122 1.0LT 1SF1G .2801	2	REVIE ROBERT & MAUREEN 4 NEW ST PARK RIDGE NJ 4 NEW ST	00660 07656-1444	270000 177600 447600	1453805	1453805 00 1453805	356402 356401 712803	371396 369606 741002	363452 363451 726903
2206 7 220607	1.0AC 1.0000	15C	PARK RIDGE BOROUGH OF 55 PARK AVE PARK RIDGE NJ HENRY AVE	07656-1252	*EXEMPT*	00	00 00 00	00 00 00	00 00 00	00 00 00
2206 8 220608	21200 SF .4867	15C	PARK RIDGE BOROUGH OF NEW ST PARK RIDGE, N.J. NEW ST	07656	*EXEMPT*	00	00 00 00	00 00 00	00 00 00	00 00 00
2206 9 220609	180X100 1.0LT 1SF1G .4132	2	PALAZZO, JAMES & COHEN, DANIELLE 6 NEW STREET PARK RIDGE, NJ 6 NEW STREET	07656	303300 173800 477100	1549621	1549621 00 1549621	379891 379891 759782	395874 393965 789839	387406 387405 774811
2206 10 220610	100X180 1.0LT 1SF1G .4132	2	SPADACCINI NICHOLAS & MARIA 3 CROSSLEY PLACE PARK RIDGE NJ 3 CROSSLEY PLACE	07656	303300 128100 431400	1401187	1401187 00 1401187	343503 343502 687005	357954 356228 714182	350297 350297 700594
2206 11 220611	85X125 1.0LT 1SF1G .2439	2	KRANZO ALBERT & DAWN 1 CROSSLEY PL PARK RIDGE NJ 1 CROSSLEY PLACE	00660 07656-1403	248000 108000 356000	1156288	1156288 00 1156288	283465 283465 566930	295391 293967 589358	289072 289072 578144

4742600

15403966

00

25000

15378966

7855885

7523081

7689486

Block No. Lot No. Qualification Account No.	Land Dimensions Building Description Additional Lots Acreage	Prop. Class	Owner's Name Address City State Property Location	Billing Code Zip Code	Land Improvement Exemption Net Total	2024 Property Tax Special Dist	2024 Total Tax Deduction Net Tax	Amt.Billed 2024 1st Q 2nd Q Total	2nd Half 2024 3rd Q 4th Q Total	Preliminary 2025 Tax 1st Q 2nd Q Total
2206 12 220612	99X125 1.0LT 1SF1G .2841	2	FERNANDES AMERICO & SANDRA 13 CLIFFORD DRIVE PARK RIDGE NJ J 13 CLIFFORD DRIVE	00660 07656	271000 153300 424300	1378126	1378126 00 1378126	337849 337849 675698	352063 350365 702428	344532 344531 689063
2206 13 220613	23400 SF 2SF2G .5372	2	FRANZESE MICHAEL & JUNE 15 CLIFFORD DR PARK RIDGE NJ 15 CLIFFORD DR	00660 07656-1441	325900 370000 695900	2260283	2260283 00 2260283	554111 554110 1108221	577423 574639 1152062	565071 565071 1130142
2207 1 220701	.51AC .5100	2	KOO BON CHANG & HYUNMEE K 85 FAIRVIEW AVE PARK RIDGE NJ 85 FAIRVIEW AVE	07656	325300 589700 915000	2971920	2971920 00 2971920	728569 728569 1457138	759221 755561 1514782	742980 742980 1485960
2207 2 220702	52X125 1.0LT 2SF1G .1492	2	ROTUNDO JR, JAMES & O'MALLEY CAITLIN 83 FAIRVIEW AVENUE PARK RIDGE, NJ 83 FAIRVIEW AVE	07656	253200 214900 468100	1520389	1520389 00 1520389	372725 372725 745450	388406 386533 774939	380098 380097 760195
2207 3 220703	60X201 1.0LT 2SF2G .2769	2	FITZPATRICK WILLIAM & DEBRA 81 FAIRVIEW AVE PARK RIDGE NJ 81 FAIRVIEW AVENUE	07656-1435	242300 230300 472600	1535005	1535005 00 1535005	376308 376308 752616	392140 390249 782389	383752 383751 767503
2207 4 220704	50X125 1.0LT 2SF2G .1435	2	O'DONNELL, CHRISTINE 79 FAIRVIEW AVENUE PARK RIDGE, NJ 79 FAIRVIEW AVE	07656	212400 50100 262500	852600	852600 00 852600	209016 209016 418032	217809 216759 434568	213150 213150 426300
2207 6 220706	147X250 1SF2G .8437	2	TORSLAND ERIC & LORRAINE 75 FAIRVIEW AVE PARK RIDGE NJ 75 FAIRVIEW AVE	07656-1435	333600 226600 560200	1819530	1819530 00 1819530	446060 446059 892119	464826 462585 927411	454883 454882 909765
2207 7 220707	50X400 1SF .4591	2	LAROCCA A M & PARRASCH M 71 FAIRVIEW AVE PARK RIDGE NJ 71 FAIRVIEW AVE	00660 07656-1435	283300 74800 358100	1163109	1163109 00 1163109	285138 285137 570275	297133 295701 592834	290778 290777 581555
2207 8 220708	2.42AC 2SF2G 2.4200	2	LAROCCA, SALLYANN M ETALS 69 FAIRVIEW AVE PARK RIDGE, NJ 69 FAIRVIEW AVE	07656	351700 242300 594000	1929312	1929312 00 1929312	472973 472972 945945	492872 490495 983367	482328 482328 964656
2207 9 220709	75X150 1.0LT 2SF2G .2583	2	BOUGHER, JAMIE L & ALEXANDRA 65 FAIRVIEW AVE PARK RIDGE, NJ 65 FAIRVIEW AVE	07656	238100 125800 363900	1181947	1181947 00 1181947	289756 289755 579511	301946 300490 602436	295487 295487 590974
2207 10 220710	100 X 175 1SF1G .4017	2	CARABETTA JOHN & BONNIE 63 FAIRVIEW AVE PARK RIDGE NJ 63 FAIRVIEW AVE	07656-1435	300500 197500 498000	1617504	1617504 00 1617504	396533 396532 793065	413216 411223 824439	404376 404376 808752
2207 11 220711	50 X 175 1SF .2009	2	WARNER, JANINE 59 FAIRVIEW AVE PARK RIDGE, NJ 59 FAIRVIEW AVE	07656	225200 54400 279600	908141	908141 00 908141	222632 222631 445263	231998 230880 462878	227036 227035 454071
2207 13 220713	2.2 AC 1SF2G 2.2000	2	ROBB, JOY 57-3 FAIRVIEW AVE PARK RIDGE NJ 57-3 FAIRVIEW AVE	07656-1435	349500 65600 415100	1348245 w1	1348245 -25000 1323245	324274 324273 648547	338179 336519 674698	330812 330811 661623
2207 14 220714	123X102 1.0LT 1SF1G .2880	2	MC ANDREW, ANTHONY S & KIRSTEN LUCAS 7 NEW STREET PARK RIDGE, NJ 7 NEW STREET	07656	272000 197100 469100	1523637	1523637 00 1523637	373521 373521 747042	389236 387359 776595	380910 380909 761819

6776400

22009748

00

25000

21984748

10778922

11205826

10992378

Block No. Lot No. Qualification Account No.	Land Dimensions Building Description Additional Lots Acreage	Prop. Class	Owner's Name Address City State Property Location	Billing Code Zip Code	Land Improvement Exemption Net Total	2024 Property Tax Special Dist	2024 Total Tax Deduction Net Tax	Amt.Billed 2024 1st Q 2nd Q Total	2nd Half 2024 3rd Q 4th Q Total	Preliminary 2025 Tax 1st Q 2nd Q Total
2207 15 220715	172X1RR 1.0LT 1SF1G .0000	2	WALTER ERIC J & DANIELLE M 5 NEW STREET PARK RIDGE N J 5 NEW STREET	07656	299500 304700 604200	1962442	1962442 00 1962442	481095 481094 962189	501335 498918 1000253	490611 490610 981221
2207 16	6.64 AC 6.6400	15C	BOROUGH OF PARK RIDGE 55 PARK AVE PARK RIDGE, NJ FAIRVIEW AVE	07656 R-20	*EXEMPT*	00	00 00 00	00 00 00	00 00 00	00 00 00
2208 1 220801	10X370 1.0LT .0849	15C	PARK RIDGE BOROUGH OF 55 PARK AVE PARK RIDGE NJ FAIRVIEW AVE	07656-1252	*EXEMPT*	00	00 00 00	00 00 00	00 00 00	00 00 00
2208 2 220802	50X125 1.0LT 1SF1G .1435	2	BLUM,STEPHANIE&PATRICK,CHRISTOPHER 57 FAIRVIEW AVE PARK RIDGE, NJ 57 FAIRVIEW AVE	07656	212400 142000 354400	1151091	1151091 00 1151091	282191 282191 564382	294064 292645 586709	287773 287773 575546
2208 3 220803	20335 SF .4668	2	MATERA, JOSEPH & MELISSA 6 HINSON PLACE PARK RIDGE, NJ 6 HINSON PLACE	07656	316800 199100 515900	1675643	1675643 00 1675643	410786 410785 821571	428068 426004 854072	418911 418911 837822
2208 4 220804	100 X 125 2SF2G .2870	2	ARAK JOSH & IVY 53 FAIRVIEW AVE PARK RIDGE NJ 53 FAIRVIEW AVE	07656-1435	271800 404800 676600	2197597	2197597 00 2197597	538743 538743 1077486	561409 558702 1120111	549400 549399 1098799
2208 5 220805	100 X 165 1SF1G .3788	2	BRATCHER, DANIEL & BRIELLE 49 FAIRVIEW AVENUE PARK RIDGE, NJ 49 FAIRVIEW AVE	07656	294800 255500 550300	1787374	1787374 00 1787374	438177 438176 876353	456612 454409 911021	446844 446843 893687
2208 6 220806	100X100 1.0LT 1SF1G .2296	2	ISRAEL ALAN 45 FAIRVIEW AVE PARK RIDGE NJ 45 FAIRVIEW AVE	08150 07656-1435	257500 147900 405400	1316739	1316739 00 1316739	322800 322800 645600	336381 334758 671139	329185 329185 658370
2208 7 220807	100X125 1.0LT 2SF2G .2870	2	ABOLAFIA, MICHAEL & ERIC 1 CLIFFORD DR PARK RIDGE, NJ 1 CLIFFORD DRIVE	07656	271800 343900 615700	1999794	1999794 00 1999794	484002 484001 968003	517127 514664 1031791	499949 499948 999897
2208 8 220808	100X125 1.0LT 1SF1G .2870	2	FREISINGER GEORGE & LENA 69 HUNTER AVE MAYWOOD NJNJ 2 HINSON PLACE	07607	271800 100200 372000	1208256 v1	1208256 -25000 1183256	289955 289955 579910	302417 300929 603346	295814 295814 591628
2208 9 220809	100X102 1.0LT 1SF1G .2342	2	CHRISTIANSON KENNETH & TERRY 4 HINSON PL PARK RIDGE NJ 4 HINSON PLACE	02640 07656-1413	258500 75200 333700	1083858	1083858 00 1083858	265709 265709 531418	276887 275553 552440	270965 270964 541929
2208 10 220810	100X130 1.0LT 1SF1G .2984	2	RE, ANTHONY J 3 HINSON PLACE PARK RIDGE, NJ 3 HINSON PLACE	07656	274500 127600 402100	1306021	1306021 00 1306021	320173 320172 640345	333642 332034 665676	326506 326505 653011
2208 11 220811	100X125 1.0LT 1SF1G .2870	2	ANTOGNINI DANIEL & MARY ELLEN 1 HINSON PL PARK RIDGE NJ 1 HINSON PLACE	00170 07656-1413	271800 141000 412800	1340774	1340774 00 1340774	328692 328692 657384	342521 340869 683390	335194 335193 670387
2208 12 220812	100X125 1.0LT 1SF2G .2870	2	SHANLEY, KATHLEEN 7 CLIFFORD DR PARK RIDGE, NJ 7 CLIFFORD DRIVE	07656	271800 85500 357300	1160510	1160510 00 1160510	284501 284500 569001	296470 295039 591509	290128 290127 580255

5600400

18190099

00

25000

18165099

8893642

9271457

9082552

Block No. Lot No. Qualification Account No.	Land Dimensions Building Description Additional Lots Acreage	Prop. Class	Owner's Name Address City State Property Location	Billing Code Zip Code	Land Improvement Exemption Net Total	2024 Property Tax Special Dist	2024 Total Tax Deduction Net Tax	Amt.Billed 2024 1st Q 2nd Q Total	2nd Half 2024 3rd Q 4th Q Total	Preliminary 2025 Tax 1st Q 2nd Q Total
2208 13 220813	100X125 1.0LT 1SF1G .2870	2	VOGEL, TIMOTHY A & MEISTEIN, KERRY 2 CROSSLEY PLACE PARK RIDGE, NJ 2 CROSSLEY PLACE	07656	271800 84300 356100	1156613	1156613 00 1156613	283545 283545 567090	295474 294049 589523	289154 289153 578307
2208 14 220814	100X170 1.0LT 1SF2G .3903	2	KHERLOPIAN JOHN HANNA & BARIG 4 CROSSLEY PL PARK RIDGE NJ 4 CROSSLEY PLACE	00154 07656-1404	297500 83400 380900	1237163	1237163 -25000 1212163	297042 297042 594084	309802 308277 618079	303041 303041 606082
2208 15 220815	134X150 1.0LT 1SF1G .4614	2	MCCANN, SEAN & WEIJIE 6 CROSSLEY PLACE PARK RIDGE, NJ 6 CROSSLEY PLACE	07656	324800 100200 425000	1380400	1380400 00 1380400	338407 338406 676813	352644 350943 703587	345100 345100 690200
2208 16 220816	133X135 1.0LT 1SF1G .4122	2	LAURENZO ROBERT & LEE ANN 8 CROSSLEY PLACE PARK RIDGE, NJ 8 CROSSLEY PLACE	00672 07656	303000 352800 655800	2130038	2130038 00 2130038	522181 522181 1044362	544150 541526 1085676	532510 532509 1065019
2208 17 220817	100X110 1.0LT 2SF1G .2525	2	MARQUEZ NESTOR & OLGA 57A FAIRVIEW AVE PARK RIDGE NJ 57A FAIRVIEW AVE	07656-1435	263000 218700 481700	1564562	1564562 -25000 1539562	377304 377304 754608	393440 391514 784954	384891 384890 769781
2208 18 220818	130 X 122 .3641	2	MONTALBANO PETER M & ELSIE 5 HINSON PL PARK RIDGE NJ 5 HINSON PL	07656-1413	304000 342500 646500	2099832	2099832 00 2099832	514776 514776 1029552	536433 533847 1070280	524958 524958 1049916
2209 1 220901	1.53ACRES 1SF1G 1.5300	2	GARNSEY, MARION ALA 86 FAIRVIEW AVE PARK RIDGE, NJ 86 FAIRVIEW AVE	07656	342800 173000 515800	1675318	1675318 00 1675318	410706 410706 821412	427985 425921 853906	418830 418829 837659
2209 2 220902	50X183 1.0LT 2SF .2101	2	REYNOLDS, ANNE MARIE & JOHN 80 FAIRVIEW AVE PARK RIDGE NJ 80 FAIRVIEW AVE	07656-1434	227300 90400 317700	1031890	1031890 -25000 1006890	252969 252969 505938	251111 249841 500952	251723 251722 503445
2209 3 220903	99X181 1SF2G .4114	2	FITZPATRICK, J. MICHAEL & VIOLET H. 76 FAIRVIEW AVE PARK RIDGE NJ 76 FAIRVIEW AVE	07656-1434	302800 186100 488900	1587947	1587947 00 1587947	389287 389287 778574	405665 403708 809373	396987 396987 793974
2209 4 220904	50X179 1.0LT 2SF1G .2055	2	AYNEJIAN RUTH H 70 FAIRVIEW AVE PARK RIDGE NJ 70 FAIRVIEW AVE	07656-1408	226400 149200 375600	1219949	1219949 00 1219949	299072 299071 598143	311654 310152 621806	304988 304987 609975
2209 5 220905	129X179 1.0LT 2SS .5301	2	PAPAS GEORGE N & CHRISTALLA 66 FAIRVIEW AVE PARK RIDGE NJ 66 FAIRVIEW AVENUE	00660 07656-1434	325800 419800 745600	2421709	2421709 -25000 2396709	587434 587434 1174868	612412 609429 1221841	599178 599177 1198355
2209 6 220906	129X179 1.0LT 1SF2G .5301	2	SAVIANESO MICHAEL G & JUNE A 62 FAIRVIEW AVE PARK RIDGE NJ 62 FAIRVIEW AVENUE	07656-1434	325800 160000 485800	1577878	1577878 00 1577878	386819 386818 773637	403093 401148 804241	394470 394469 788939
2209 7 220907	4.33AC 1SF1G 4.3300	2	OTTENS JAY & JENNIFER 54 FAIRVIEW AVE PARK RIDGE N J 58 FAIRVIEW AVE	07656	370800 58800 429600	1395341	1395341 00 1395341	342069 342069 684138	356461 354742 711203	348836 348835 697671
2209 8 220908	125X150 1.0LT 1SF1G .4304	2	OTTENS JAY & JENNIFER 54 FAIRVIEW AVE PARK RIDGE NJ 54 FAIRVIEW AVE	07656-1434	307500 72800 380300	1235214	1235214 00 1235214	302814 302814 605628	315554 314032 629586	308804 308803 617607

6685300

21713854

00

100000

21613854

10608847

11005007

10806930

Block No. Lot No. Qualification Account No.	Land Dimensions Building Description Additional Lots Acreage	Prop. Class	Owner's Name Address City State Property Location	Billing Code Zip Code	Land Improvement Exemption Net Total	2024 Property Tax Special Dist	2024 Total Tax Deduction Net Tax	Amt.Billed 2024 1st Q 2nd Q Total	2nd Half 2024 3rd Q 4th Q Total	Preliminary 2025 Tax 1st Q 2nd Q Total
2209 9 220909	75X150 1.0LT 2SF2G .2583	2	DECANDIA TOMASELLO SARAH 1049 ABBOTT BLVD. FORT LEE NJ 50 FAIRVIEW AVE	07024	251300 171800 423100	1374229	1374229 00 1374229	336894 336893 673787	351067 349375 700442	343558 343557 687115
2209 10 220910	75X150 1.0LT .2583	2	GADOMSKI, JANELLE 48 FAIRVIEW AVENUE PARK RIDGE, NJ 48 FAIRVIEW AVE	07656	264500 472600 737100	2394101	2394101 00 2394101	586916 586916 1173832	611609 608660 1220269	598526 598525 1197051
2209 11 220911	1.87AC 1SB2G 1.8700	2	UNDERWOOD STEVEN & NATALIE 44 FAIRVIEW AVE. PARK RIDGE, NJ 44 FAIRVIEW AVE	00660 07656	346200 262700 608900	1977707	1977707 00 1977707	484837 484837 969674	505235 502798 1008033	494427 494427 988854
2209 12 220912	1.7 AC 1SF1G 1.7000	2	BOGACZ, EDWARD & CAROLYN E. TRUSTEES 38 FAIRVIEW AVE PARK RIDGE, NJ 38 FAIRVIEW AVE	07656	344100 122100 466200	1514218	1514218 00 1514218	371212 371212 742424	386829 384965 771794	378555 378554 757109
2209 13 220913	99X181 1SF2G .4114	2	BROWN, LISA 74 FAIRVIEW AVE PARK RIDGE NJ 74 FAIRVIEW AVE	00660 07656-1434	302800 141800 444600	1444061	1444061 00 1444061	354013 354013 708026	368907 367128 736035	361016 361015 722031
2209 14 220914	120X170 .4683	2	PALAZZOTTO VINCENZO & STACEY 84 FAIRVIEW AVE PARK RIDGE NJ 84 FAIRVIEW AVE	00660 07656-1434	310300 101500 411800	1337526	1337526 00 1337526	327896 327896 655792	341691 340043 681734	334382 334381 668763
2301 1 230101	125X100 1.0LT 1SF1G .2870	2	ANTOSHAK STEVE & HELEN 59 DEGROFF PL PARK RIDGE NJ 59 DE GROFF PLACE	00672 07656-1405	271800 145500 417300	1355390	1355390 00 1355390	332276 332275 664551	346255 344584 690839	338848 338847 677695
2301 2 230102	126X100 1.0LT 1SF1G .2893	2	SHARKEY SEAN & ALLISON 57 DEGROFF PL PARK RIDGE NJ 57 DE GROFF PLACE	07656-1405	277800 120800 398600	1294653	1294653 00 1294653	317386 317385 634771	330738 329144 659882	323664 323663 647327
2301 3 230103	123X110 1SF1G .3106	2	TARTAGLIONE, DAVID J & HOLLY M 55 DEGROFF PLACE PARK RIDGE, NJ 55 DEGROFF PLACE	07656	287800 160900 448700	1457378	1457378 00 1457378	357278 357277 714555	372309 370514 742823	364345 364344 728689
2301 4 230104	90X210 1.0LT 1SF1G .4339	2	DEL PURGATORIO, KELLIANN 53 DEGROFF PL PARK RIDGE, NJ 53 DE GROFF PLACE	07656	318500 119200 437700	1421650	1421650 00 1421650	348519 348519 697038	363181 361431 724612	355413 355412 710825
2301 5 230105	100X204 1.0LT 1SF2G .4683	2	BURKEL-SHAHINIAN, DIANA (DIANNA) 51 DEGROFF PLACE PARK RIDGE, NJ 51 DE GROFF PLACE	07656	317000 123700 440700	1431394	1431394 00 1431394	350908 350907 701815	365671 363908 729579	357849 357848 715697
2301 6 230106	100X200 1.0LT 1SF2G .4591	2	MURRAY STEPHEN A & KERRY A 49 DE GROFF PLACE PARK RIDGE NJ 49 DE GROFF PLACE	07656	314800 145900 460700	1496354	1496354 00 1496354	366833 366832 733665	382266 380423 762689	374089 374088 748177
2301 7 230107	100X195 1.0LT 1SF2G .4477	2	CONNOLLY, MATTHEW & MELISSA 47 DEGROFF PL PARK RIDGE, NJ 47 DE GROFF PLACE	07656	312000 151200 463200	1504474	1504474 00 1504474	368823 368823 737646	384340 382488 766828	376119 376118 752237
2301 8 230108	105X175 1.0LT 1SF1G .4218	2	HUSTON WILLIAM & CAROL 45 DEGROFF PL PARK RIDGE NJ 45 DE GROFF PLACE	07656-1405	310500 130200 440700	1431394 v1	1431394 -25000 1406394	344658 344657 689315	359421 357658 717079	351599 351598 703197

6599300

21434529

00

25000

21409529

10496891

10912638

10704767

Block No. Lot No. Qualification Account No.	Land Dimensions Building Description Additional Lots Acreage	Prop. Class	Owner's Name Address City State Property Location	Billing Code Zip Code	Land Improvement Exemption Net Total	2024 Property Tax Special Dist	2024 Total Tax Deduction Net Tax	Amt.Billed 2024 1st Q 2nd Q Total	2nd Half 2024 3rd Q 4th Q Total	Preliminary 2025 Tax 1st Q 2nd Q Total
2301 9	141X135 1.0LT 1SF2G	2	FRASSE, WILLIAM HOWARD 207 ROCK AVENUE PARK RIDGE, NJ	07656	320300 96700	1354416	1354416 00	332037 332036	346006 344337	338604 338604
230109	.4370		207 ROCK AVE		417000		1354416	664073	690343	677208
2301 10	63X110 1.0LT 1SB1G	2	MCVERRY, JEAN 203 PARK AVE PARK RIDGE, NJ	07656	194200 101400	960109	960109 00	235372 235371	245274 244092	240028 240027
230110	.1591		203 PARK AVE		295600		960109	470743	489366	480055
2301 11	9100 SF 1SB1G	2	CAPILLI MATTHEW JOHN & LAUREN 199 PARK AVE PARK RIDGE NJ	00660 07656-1339	227000 179400	1319987	1319987 00	323596 323596	337211 335584	329997 329997
230111	.2089		199 PARK AVE		406400		1319987	647192	672795	659994
2301 12	71X145 1.0LT 2SF1G	2	CASSATA RICHARD & CATHERINE 195 PARK AVE PARK RIDGE NJ	07656-1339	221400 223100	1443736	1443736 00	353934 353933	368824 367045	360934 360934
230112	.2363		195 PARK AVE		444500		1443736	707867	735869	721868
2301 13	58X140 1.0LT 1SF1G	2	BURKE, MAURICE R 193 PARK AVENUE PARK RIDGE, NJ	07656	210800 58400	874362	874362 00	214351 214350	223369 222292	218591 218590
230113	.1864		193 PARK AVE		269200		874362	428701	445661	437181
2301 14	108X118 1.0LT 2SF	2	NELSON-DEFALCO TARA & DEANNA 189 PARK AVE PARK RIDGE NJ	00660 07656-1339	245900 127000	1211179	1211179 00	296922 296922	309414 307921	302795 302795
230114	.2926		189 PARK AVENUE		372900		1211179	593844	617335	605590
2301 15	64X150 1.0LT 1SF1G	2	BENINCASO,ALYSSA 46 PARKVIEW DR PARK RIDGE, NJ	07656	242300 83700	1058848	1058848 00	259578 259577	270499 269194	264712 264712
230115	.2204		46 PARKVIEW DRIVE		326000		1058848	519155	539693	529424
2301 16	151X110 1.0LT 1SF1G	2	NAGELHOUT MARK & KIMBERLY 45 PARK VIEW DR PARK RIDGE NJ	00672 07656-1318	295300 217300	1664925	1664925 00	408158 408158	425330 423279	416232 416231
230116	.3813		45 PARKVIEW DRIVE		512600		1664925	816316	848609	832463
2301 17	103X135 1.0LT 1SS	2	BREEN, BRIGID KATHLEEN TRSTE 43 PARKVIEW DR PARK RIDGE, NJ	07656	297000 107600	1314141	1314141 00	322163 322163	335717 334098	328536 328535
230117	.3192		43 PARKVIEW DRIVE		404600		1314141	644326	669815	657071
2301 18	77X110 1.0LT 1SB	2	O'CONNOR, SHANNON E 42 PARKVIEW DR PARK RIDGE, NJ	00660 07656	273300 75000	1131278	1131278 00	277334 277334	289002 287608	282820 282819
230118	.1944		42 PARKVIEW DRIVE		348300		1131278	554668	576610	565639
2301 19	81X100 1.0LT 2SF	2	KEENAN MICHAEL & PAULA 39 PARKVIEW DRIVE PARK RIDGE NJ	07656-1318	251300 173100	1378451	1378451 00	337929 337928	352146 350448	344613 344613
230119	.1860		39 PARKVIEW DRIVE		424400		1378451	675857	702594	689226
2301 20	60X100 1.0LT 1SF	2	FILLIS, ALLISH & ZIELINSK, YVONNE 637 WOODSIDE AVE RIVER VALE, NJ	07675	211100 122100	1082234	1082234 00	265311 265310	276473 275140	270559 270558
230120	.1377		35 PARKVIEW DRIVE		333200		1082234	530621	551613	541117
2301 21	60X100 1.0LT 2SF1G	2	CALABRIA, JOSEPH S ETAL 15 PARKVIEW DR PARK RIDGE, NJ	07656	211100 157400	1196888	1196888 00	293419 293418	305763 304288	299222 299222
230121	.1377		15 PARKVIEW DRIVE		368500		1196888	586837	610051	598444
2301 22	75X100 1.0LT 1SF1G	2	LOSCO, ANTHONY B & SUSAN H 185 PARK AVE PARK RIDGE NJ	07656-1315	207800 166100	1214427	1214427 00	297718 297718	310244 308747	303607 303607
230122	.1722		185 PARK AVE		373900		1214427	595436	618991	607214

5297100

17204981

00

00

17204981

8435636

8769345

8602494

Block No. Lot No. Qualification Account No.	Land Dimensions Building Description Additional Lots Acreage	Prop. Class	Owner's Name Address City State Property Location	Billing Code Zip Code	Land Improvement Exemption Net Total	2024 Property Tax Special Dist	2024 Total Tax Deduction Net Tax	Amt.Billed 2024 1st Q 2nd Q Total	2nd Half 2024 3rd Q 4th Q Total	Preliminary 2025 Tax 1st Q 2nd Q Total
2301 23 230123	75X127 1.0LT 2SBRFCOL2CG .2187	2	MERENDINO DONNA M 179 PARK AVE PARK RIDGE NJ 179 PARK AVE	00154 07656-1315	217800 230100 447900	1454779	1454779 00	356641 356640 713281	371645 369853 741498	363695 363695 727390
2301 24 230124	120X108 1.0LT 1SF1G .2975	2	CHOMAN, MATTHEW & CIFELLI, LAUREN 42 OAK AVE PARK RIDGE, NJ 42 OAK AVE	07656	279000 192400 471400	1531107	1531107 00	375353 375352 750705	391144 389258 780402	382777 382777 765554
2301 25 230125	130X104 1.0LT 1SF1G .3104	2	BROWN, SCOTT & BARBARA 46 OAK AVE PARK RIDGE, NJ 46 OAK AVENUE	07656	277500 113500 391000	1269968	1269968 00	311334 311334 622668	324432 322868 647300	317492 317492 634984
2301 26 230126	150X290 1.0LT 3SF1G .9986	4C	2 PAR-RIDGE LLC D/B/A ANGIE REALTY PO BOX 1068 FAIR LAWN, NJ 56 OAK AVE	07410	321200 527700 848900	2757227	2757227 00	675937 675937 1351874	704375 700978 1405353	689307 689307 1378614
2301 27 230127	103X200 1.0LT 1SF2G .4729	2	JENSEN, ERIK & SHANAI 52 OAK AVENUE PARK RIDGE, NJ 52 OAK AVENUE	07656	298300 145900 444200	1442762	1442762 00	353695 353694 707389	368575 366798 735373	360691 360690 721381
2301 28 230128	175X100 1SF2G .4017	2	EATON, GRAHAM C & CLARA ELVIRA P 66 OAK AVE PARK RIDGE, NJ 66 OAK AVENUE	07656	300500 178900 479400	1557091	1557091 00	381723 381722 763445	397782 395864 793646	389273 389273 778546
2301 29 230129	14324 S/F .0000	2	PITTARELLI EDWARD J & SAPPPIO CAROL A 3 HUMPHREY DR PARK RIDGE NJ 3 HUMPHREY DRIVE	07656-1400	254000 346200 600200	1949450	1949450 00	477910 477909 955819	498016 495615 993631	487363 487362 974725
2301 30 230130	12990 S/F .0000	2	JOBST, STEPHEN ONE HUMPHREY DRIVE PARK RIDGE, NJ 1 HUMPHREY DRIVE	07656	266300 361300 627600	2038445	2038445 00	499727 499726 999453	520751 518241 1038992	509612 509611 1019223
2302 1 230201	107X98 1.0LT 1SF1G .2407	2	TIMPONE, JACKLYN M 188 ROCK AVE PARK RIDGE, NJ 188 ROCK AVE	07656	210800 86300 297100	964981	964981 00	236566 236566 473132	246519 245330 491849	241246 241245 482491
2302 2 230202	102X98 1.0LT 1SF1G .2295	2	KVOPKA ROBERT J 190 ROCK AVE PARK RIDGE NJ 190 ROCK AVE	00154 07656-1424	257300 112600 369900	1201435	1201435 00	294533 294533 589066	306925 305444 612369	300359 300359 600718
2302 3 230203	92X195 1.0LT 2SFRBK3CG .4118	2	RODRIGUEZ, RONALD & GINALY E. 196 ROCK AVE PARK RIDGE, NJ 196 ROCK AVENUE	07656	287900 648700 936600	3042077	3042077 00	745768 745768 1491536	777144 773397 1550541	760520 760519 1521039
2302 4 230204	123X227 1.0LT 2SFR3CGAR .6410	2	ATHIMATTATHIL, ROBIN ETALS 218 PARK AVE PARK RIDGE, NJ 218 PARK AVENUE	07656	325800 499200 825000	2679600	2679600 00	656907 656906 1313813	684544 681243 1365787	669900 669900 1339800
2302 5 230205	144X67 1.0LT 2SF3G .2215	2	TOTARO MICHAEL A 220 PARK AVENUE PARK RIDGE N J 220 PARK AVENUE	00672 07656	255300 670300 925600	3006349	3006349 00	737009 737009 1474018	768017 764314 1532331	751588 751587 1503175
2302 6 230206	37400 SF 2SC3CG .8586	2	FLORIO MICHAEL J & FLORIO MICHAEL W 222 PARK AVENUE PARK RIDGE N J 222 PARK AVENUE	00660 07656	335000 675600 1010600	3282429	3282429 00	804691 804690 1609381	838545 834503 1673048	820608 820607 1641215

8675400

28177700

00

00

28177700

13815580

14362120

14088855

Block No. Lot No. Qualification Account No.	Land Dimensions Building Description Additional Lots Acreage	Prop. Class	Owner's Name Address City State Property Location	Billing Code Zip Code	Land Improvement Exemption Net Total	2024 Property Tax Special Dist	2024 Total Tax Deduction Net Tax	Amt.Billed 2024 1st Q 2nd Q Total	2nd Half 2024 3rd Q 4th Q Total	Preliminary 2025 Tax 1st Q 2nd Q Total
2302 7 230207	100X232 1.0LT .5326	2	MANHART, THOMAS 226 PARK AVE PARK RIDGE, NJ 226 PARK AVENUE	07656	292700 111300 404000	1312192	1312192 00	321685 321685 643370	335219 333603 668822	328048 328048 656096
2302 8 230208	97X258 1.0LT 1SF2G .5745	2	COZZI PAMEL 230 PARK AVENUE PARK RIDGE N J 230 PARK AVENUE	00660 07656	242100 130700 372800	1210854	1210854 00	296842 296842 593684	309331 307839 617170	302714 302713 605427
2302 9 230209	121X110 1.0LT 1SF2G .3056	2	ROBINSON JO-ANN 234 PARK AVE PARK RIDGE NJ 234 PARK AVENUE	00660 07656-2443	248900 117700 366600	1190717	1190717 00	291906 291905 583811	304186 302720 606906	297680 297679 595359
2302 10 230210	113X149 1.0LT 1SF2G .3865	2	HAWKSHEAD, REBECCA C & JOHN J III 238 PARK AVENUE PARK RIDGE, NJ 238 PARK AVENUE	07656	267100 204500 471600	1531757	1531757 00	375512 375511 751023	391310 389424 780734	382940 382939 765879
2302 11 230211	118X238 1.0LT 2SF1G .6447	2	LAMACCHIA, MICHAEL & JOANN 107 RIVERVALE RD PARK RIDGE, NJ 107 RIVERVALE ROAD	07656	330700 170800 501500	1628872	1628872 00	399320 399319 798639	416120 414113 830233	407218 407218 814436
2302 12 230212	75X213 1.0LT 1SF1G .3667	2	MARSH KEITH A & SHARON 105 RIVERVALE RD PARK RIDGE NJ 105 RIVERVALE RD	07656-2310	277200 131500 408700	1327458	1327458 00	325428 325427 650855	339119 337484 676603	331865 331864 663729
2302 13 230213	71X133 1.0LT 1SF1G .2168	2	HANSEN DAVID H & SHERRY A 101 RIVERVALE RD PARK RIDGE N J 101 RIVERVALE RD	07656	241500 115800 357300	1160510	1160510 00	284501 284500 569001	296470 295039 591509	290128 290127 580255
2302 14 230214	60X122 1.0LT 1SF1G .1680	2	ZIMMERMANN, LOUIS FERNANDO ETAL 95 RIVERVALE RD PARK RIDGE, NJ 95 RIVERVALE RD	07656	217800 151500 369300	1199486	1199486 00	294056 294055 588111	306427 304948 611375	299872 299871 599743
2302 15 230215	75X145 1.0LT 1SF1G .2497	2	SPINNER, MEREDITH E ETAL 91 RIVERVALE ROAD PARK RIDGE, NJ 91 RIVERVALE RD	07656	249400 115100 364500	1183896	1183896 00	290234 290233 580467	302444 300985 603429	295974 295974 591948
2302 16 230216	50X227 1.0LT 2SF1G .2606	2	MCPARTLAND THOMAS E & DAWN MARIE 85 RIVERVALE RD PARK RIDGE NJ 85 RIVERVALE RD	00660 07656-2310	238700 96400 335100	1088405	1088405 00	266824 266823 533647	278049 276709 554758	272102 272101 544203
2302 17 230217	50X232 1.0LT 2SF3G .2663	2	DAVIES RICHARD G & MICHELLE C 83 RIVERVALE ROAD PARK RIDGE N J 83 RIVERVALE RD	07656	239900 89200 329100	1068917	1068917 00	262046 262046 524092	273071 271754 544825	267230 267229 534459
2302 18 230218	95X239 1.0LT 2SF1G .5212	2	BURKE MARGARET ROSE 81 RIVERVALE RD PARK RIDGE NJ 81 RIVERVALE RD	00660 07656-2310	325500 240700 566200	1839018	1839018 00	450837 450837 901674	469804 467540 937344	459755 459754 919509
2302 19 230219	120X220 1.0LT 1SF2G .6061	2	GILLIES SCOTT 73 RIVERVALE ROAD PARK RIDGE NJ 73 RIVERVALE ROAD	00672 07656	326500 63600 390100	1267045	1267045 00	310618 310617 621235	323685 322125 645810	316762 316761 633523
2302 20 230220	111X199 2SF2G .5071	2	MARTINE, BARBARA A 69 RIVERVALE RD PARK RIDGE, NJ 69 RIVERVALE RD	07656	292700 122700 415400	1349219	1349219 00	324513 324512 649025	350928 349266 700194	337305 337305 674610

Block No. Lot No. Qualification Account No.	Land Dimensions Building Description Additional Lots Acreage	Prop. Class	Owner's Name Address City State Property Location	Billing Code Zip Code	Land Improvement Exemption Net Total	2024 Property Tax Special Dist	2024 Total Tax Deduction Net Tax	Amt.Billed 2024 1st Q 2nd Q Total	2nd Half 2024 3rd Q 4th Q Total	Preliminary 2025 Tax 1st Q 2nd Q Total
2302 21 230221	109X172 1.0LT 1SF2G .4304	2	DRISCOLL THOMAS & MARGUERITE 67 RIVERVALE RD PARK RIDGE NJ 67 RIVERVALE RD	07656-2310	307500 242700 550200	1787050	1787050 00 1787050	438097 438097 876194	456528 454328 910856	446763 446762 893525
2303 1 230301	133X196 1.0LT 2SS .5984	2	LEON APTS LLC 39 LANDSDOWNE RD EAST BRUNSWICK NJ 215 ROCK AVE	08816	300600 208600 509200	1653882	1653882 00 1653882	405451 405450 810901	422509 420472 842981	413471 413470 826941
2303 2 230302	115X192 1.0LT 1SF1G .5069	2	HAMLIN CHRISTOPHER J & MARIA 44 DEGROFF PL PARK RIDGE NJ 44 DE GROFF PLACE	02640 07656-1407	246000 176900 422900	1373579	1373579 00 1373579	336735 336734 673469	350901 349209 700110	343395 343395 686790
2303 3 230303	100X178 1.0LT 1SF1G .4086	2	MELDONIAN SUSAN & BARBARA 46 DEGROFF PL PARK RIDGE NJ 46 DE GROFF PLACE	00660 07656-1407	302300 142900 445200	1446010	1446010 00 1446010	354491 354490 708981	369405 367624 737029	361503 361502 723005
2303 4 230304	100X164 1.0LT 1SF1G .3765	2	FORNATALE, ROBERT P & THERESA A 48 DEGROFF PL PARK RIDGE NJ 48 DE GROFF PLACE	07656-1407	294300 133700 428000	1390144	1390144 00 1390144	340795 340795 681590	355133 353421 708554	347536 347536 695072
2303 5 230305	100X175 1.0LT 1SF1G .4017	2	BRENNAN, KATE & BAXTER, AUSTIN 50 DEGROFF PL PARK RIDGE, NJ 50 DE GROFF PLACE	07656	300500 222100 522600	1697405	1697405 00 1697405	416121 416120 832241	433627 431537 865164	424352 424351 848703
2303 6 230306	17200 SF 1SF1G .3949	2	KUCUKYANTIRYAN, ADRIN & VREJ 2 HENRY AVENUE PARK RIDGE, NJ 2 HENRY AVE	07656	298800 140900 439700	1428146	1428146 00 1428146	350112 350111 700223	364841 363082 727923	357037 357036 714073
2303 7 230307	129X125 1.0LT 1SF1G .3702	2	HOSKINS THOMAS & BARBARA 4 HENRY AVE PARK RIDGE NJ 4 HENRY AVE	07656-1432	292500 130800 423300	1374878	1374878 00 1374878	337053 337053 674106	351233 349539 700772	343720 343719 687439
2303 8 230308	105X144 1.0LT 1SF1G .3471	2	THE DONNA CHIMENTI REVOC TRST 6 HENRY AVE PARK RIDGE NJ 6 HENRY AVE	07656-1432	286800 145800 432600	1405085	1405085 00 1405085	344458 344458 688916	358950 357219 716169	351272 351271 702543
2303 9 230309	1.3AC 1.3000	15C	PARK RIDGE BOROUGH OF 55 PARK AVE PARK RIDGE NJ DE GROFF PL	07656-1252	*EXEMPT*	00	00 00 00	00 00 00	00 00 00	00 00 00
2303 10 230310	14240 SF 2SF2G .3269	2	DARGAN SEAN & DENISE 231 ROCK AVE PARK RIDGE NJ 231 ROCK AVENUE	07656-1419	279300 283600 562900	1828299	1828299 00 1828299	448210 448209 896419	467066 464814 931880	457075 457075 914150
2303 11 230311	120X100 1.5S2G .2755	2	FERN, MERYL & BRUCE 28 CLIFFORD DR PARK RIDGE, NJ 28 CLIFFORD DRIVE	07656 R-20	268800 181500 450300	1462574	1462574 00 1462574	358552 358551 717103	373637 371834 745471	365644 365643 731287
2303 12 230312	100X442 1SB 1.0147	2	SIWULICH JOHN P 235 ROCK AVE PARK RIDGE NJ 235 ROCK AVE	07656-1429	337700 131700 469400	1524611	1524611 00 1524611	373760 373760 747520	389485 387606 777091	381153 381153 762306
2303 13 230313	100X200 1SF2G .4591	2	HALL WILHELM & LINDA B. 237 ROCK AVE PARK RIDGE NJ 237 ROCK AVE	07656-1429	314800 178400 493200	1601914	1601914 00 1601914	392711 392710 785421	409233 407260 816493	400479 400478 800957

6149500

19973577

00

00

19973577

9793084

10180493

9986791

Block No. Lot No. Qualification Account No.	Land Dimensions Building Description Additional Lots Acreage	Prop. Class	Owner's Name Address City State Property Location	Billing Code Zip Code	Land Improvement Exemption Net Total	2024 Property Tax Special Dist	2024 Total Tax Deduction Net Tax	Amt.Billed 2024 1st Q 2nd Q Total	2nd Half 2024 3rd Q 4th Q Total	Preliminary 2025 Tax 1st Q 2nd Q Total
2303 14 230314	100X200 1SF1G .4591	2	VICINI LISA A 241 ROCK AVE PARK RIDGE NJ 241 ROCK AVE	00660 07656	314800 123700 438500	1424248	1424248 00	349156 349156 698312	363845 362091 725936	356062 356062 712124
2303 15 230315	100X200 1SF1G .4591	2	ENGLE LAUREN & RICHARD 251 ROCK AVE PARK RIDGE NJ 251 ROCK AVENUE	00660 07656-1429	314800 148500 463300	1504798	1504798 00	368903 368903 737806	384423 382569 766992	376200 376199 752399
2303 16 230316	79X135 1.0LT 1SF1G .2448	2	GRADY VINCENT & KATHLEEN 255 ROCK AVE PARK RIDGE NJ 255 ROCK AVE	07656-1429	248200 145300 393500	1278088	1278088 00	313325 313324 626649	326507 324932 651439	319522 319522 639044
2303 17 230317	80X135 1.0LT 1SF1G .2479	2	SCHRUHL MARIANNE 257 ROCK AVE PARK RIDGE NJ 257 ROCK AVE	07656	248200 73500 321700	1044882	1044882 00	256154 256154 512308	266930 265644 532574	261221 261220 522441
2303 18 230318	80X135 1.0LT 1SF1G .2479	2	HANLEY JOHN F & MARIAN 261 ROCK AVE PARK RIDGE NJ 261 ROCK AVE	07656-1429	249400 106200 355600	1154989 V1	1154989 -25000 1129989	276897 276896 553793	288809 287387 576196	282498 282497 564995
2303 19 230319	80X135 1.0LT 1SF1G .2479	2	CAVANIOLA ROBERT & EDWINA 265 ROCK AVE PARK RIDGE NJ 265 ROCK AVE	07656-1429	249400 103300 352700	1145570 V1	1145570 -25000 1120570	274588 274587 549175	286403 284992 571395	280143 280142 560285
2303 20 230320	80X135 1.0LT 1SF1G .2479	2	BRADLEY, STEVEN JOHN & DIANA GAIL 269 ROCK AVE PARK RIDGE, NJ 269 ROCK AVE	07656	249400 202200 451600	1466797	1466797 00	359587 359586 719173	374715 372909 747624	366700 366699 733399
2303 21 230321	104X103 1.0LT 1SF1G .2459	2	DE FRESSINE PATRICIA TRUSTEE 5 FAIRVIEW AVENUE PARK RIDGE NJ 5 FAIRVIEW AVE	00660 07656-0308	280000 110200 390200	1267370	1267370 00	310697 310697 621394	323768 322208 645976	316843 316842 633685
2303 22 230322	90X109 1.0LT 1SF1G .2252	2	BOSWORTH, JASMINE & ELAN 9 FAIRVIEW AVE PARK RIDGE, NJ 9 FAIRVIEW AVE	07656	256300 96800 353100	1146869	1146869 00	281156 281156 562312	292985 291572 584557	286718 286717 573435
2303 23 230323	75X108 1.0LT 1SF1G .1860	2	AMONICA MONICA 2 FAIRVIEW CT PARK RIDGE, NJ 2 FAIRVIEW CT	02640 07656	234200 304400 538600	1749373	1749373 00	428861 428860 857721	446903 444749 891652	437344 437343 874687
2303 24 230324	96X96 1.0LT 1SF1G .2116	2	PEREZ NELSON JR & MONICA 4 FAIRVIEW CT PARK RIDGE NJ 4 FAIRVIEW CT	00660 07656-1410	250000 90200 340200	1104970	1104970 00	270885 270884 541769	282281 280920 563201	276243 276242 552485
2303 25 230325	19950 SF .4580	2	PETER, EMIL & RAMYA 6 FAIRVIEW CT PARK RIDGE, NJ 6 FAIRVIEW CT	07656	314500 433300 747800	2428854	2428854 00	595436 595436 1190872	620487 617495 1237982	607214 607213 1214427
2303 26 230326	141X168 1.0LT 2S .5438	2	KAUFMAN ARTHUR M & KATHLEEN M 9 FAIRVIEW CT PARK RIDGE NJ 9 FAIRVIEW CT	07656-1410	328600 238500 567100	1841941	1841941 00	451554 451553 903107	470551 468283 938834	460486 460485 920971
2303 27 230327	91X105 1.0LT 1SF1G .2194	2	GLEASON JOHN FREDERICK & SUSAN M 7 FAIRVIEW CT PARK RIDGE NJ 7 FAIRVIEW CT	07656-1410	263500 74400 337900	1097499	1097499 00	269053 269053 538106	280373 279020 559393	274375 274375 548750

6051800

19656248

00

50000

19606248

9612497

9993751

9803127

Block No. Lot No. Qualification Account No.	Land Dimensions Building Description Additional Lots Acreage	Prop. Class	Owner's Name Address City State Property Location	Billing Code Zip Code	Land Improvement Exemption Net Total	2024 Property Tax Special Dist	2024 Total Tax Deduction Net Tax	Amt.Billed 2024 1st Q 2nd Q Total	2nd Half 2024 3rd Q 4th Q Total	Preliminary 2025 Tax 1st Q 2nd Q Total
2303 28 230328	79X115 1.0LT 1SF1G .2086	2	CLARK, JOSHUA & LAURA 5 FAIRVIEW COURT PARK RIDGE, NJ 5 FAIRVIEW CT	07656	239600 229000 468600	1522013	1522013 00 1522013	373123 373123 746246	388821 386946 775767	380504 380503 761007
2303 29 230329	75X110 1.0LT 1SF1G .1894	2	3 FAIRVIEW CT 3 FAIRVIEW COURT PARK RIDGE N J 3 FAIRVIEW CT	07656	234900 118400 353300	1147518	1147518 00 1147518	281316 281315 562631	293151 291736 584887	286880 286879 573759
2303 30 230330	90X110 1.0LT 1SF1G .2273	2	15 FAIRVIEW AVENUE CO 15 FAIRVIEW AVE PARK RIDGE NJ 15 FAIRVIEW AVENUE	07656-1409	256800 85300 342100	1111141	1111141 00 1111141	272398 272397 544795	283857 282489 566346	277786 277785 555571
2303 31 230331	107 X 187 1SF2G .4593	2	VAN, KAREN & BAGAROZY, LOGAN SIMS 21 FAIRVIEW AVE PARK RIDGE, NJ 21 FAIRVIEW AVE	07656	314800 185300 500100	1624325	1624325 00 1624325	398205 398205 796410	414958 412957 827915	406082 406081 812163
2303 32 230332	108 X 187 1SF2G .4636	2	BEHRINGER, BRUCE E TRUSTEE 25 FAIRVIEW AVE PARK RIDGE, NJ 25 FAIRVIEW AVE	07656	316000 124000 440000	1429120	1429120 00 1429120	350350 350350 700700	365090 363330 728420	357280 357280 714560
2303 33 230333	108 X 186 1SF1G .4612	2	O'CONNELL KEVIN P & NANCY A 31 FAIRVIEW AVE PARK RIDGE N J 31 FAIRVIEW AVE	02250 07656	315300 621700 937000	3043376	3043376 00 3043376	746087 746086 1492173	777476 773727 1551203	760844 760844 1521688
2303 34 230334	94X125 1.0LT 1SF1G .2697	2	THOMASIAN OHANES & KARIN 35 FAIRVIEW AVE PARK RIDGE, NJ 35 FAIRVIEW AVE	07656	259300 110500 369800	1201110	1201110 00 1201110	294454 294453 588907	306842 305361 612203	300278 300277 600555
2303 35 230335	100X125 1.0LT 1SF1G .2870	2	BROWNE DANIEL & RACHELLE 4 CLIFFORD DR PARK RIDGE NJ 4 CLIFFORD DRIVE	07656-1440	271800 294600 566400	1839667	1839667 00 1839667	450996 450996 901992	469971 467704 937675	459917 459917 919834
2303 36 230336	100X125 1.0LT 1SF2G .2870	2	REISSER PETER E & DEBORAH A 6 CLIFFORD DR PARK RIDGE NJ 6 CLIFFORD DRIVE	00154 07656-1440	271800 112900 384700	1249506	1249506 00 1249506	306318 306317 612635	319205 317666 636871	312377 312376 624753
2303 37 230337	100X125 1.0LT 1SF1G .2870	2	DE CANDIDO, T. & BLOODWORTH, T. 8 CLIFFORD DR PARK RIDGE, NJ 8 CLIFFORD DRIVE	07656	271800 113700 385500	1252104	1252104 00 1252104	306955 306954 613909	319869 318326 638195	313026 313026 626052
2303 38 230338	100X125 1.0LT 1SF2G .2870	2	HICKMAN DEBRA A 10 CLIFFORD DR PARK RIDGE NJ 10 CLIFFORD DRIVE	02640 07656-1401	271800 122000 393800	1279062	1279062 00 1279062	313564 313563 627127	326756 325179 651935	319766 319765 639531
2303 39 230339	100X125 1SF1G .2870	2	TAYLOR, TARA & PHILIP JR 12 CLIFFORD DR PARK RIDGE, NJ 12 CLIFFORD DRIVE	07656	271800 116000 387800	1259574	1259574 00 1259574	308786 308786 617572	321777 320225 642002	314894 314893 629787
2303 40 230340	100X125 1.0LT 1SF2G .2870	2	TOLINSKI, BRAD D & SULLIVAN, LORINDA A 14 CLIFFORD DRIVE PARK RIDGE, NJ 14 CLIFFORD DRIVE	07656	271800 103500 375300	1218974	1218974 00 1218974	298833 298833 597666	311405 309903 621308	304744 304743 609487
2303 41 230341	101X125 1.0LT 1SF1G .2898	2	FARINA, DANIEL & FATTAL, JENNIFER 16 CLIFFORD DRIVE PARK RIDGE, NJ 16 CLIFFORD DRIVE	07656	272500 138800 411300	1335902	1335902 00 1335902	327498 327498 654996	341276 339630 680906	333976 333975 667951

Block No. Lot No. Qualification Account No.	Land Dimensions Building Description Additional Lots Acreage	Prop. Class	Owner's Name Address City State Property Location	Billing Code Zip Code	Land Improvement Exemption Net Total	2024 Property Tax Special Dist	2024 Total Tax Deduction Net Tax	Amt.Billed 2024 1st Q 2nd Q Total	2nd Half 2024 3rd Q 4th Q Total	Preliminary 2025 Tax 1st Q 2nd Q Total
2303 42 230342	21300 SF 1SF2G .4890	2	GRECO, THOMAS MATTHEW 1 LORRAINE DR PARK RIDGE, NJ 1 LORRAINE DRIVE	07656	322300 357500 679800	2207990	2207990 00	541291 541291 1082582	564064 561344 1125408	551998 551997 1103995
2303 43 230343	125X100 1SF2G .2870	2	PANAGI STEVEN & MAUREEN 3 LORRAINE DR PARK RIDGE NJ 3 LORRAINE DRIVE	02640 07656-1414	271800 169300 441100	1432693	1432693 00	351226 351226 702452	366003 364238 730241	358174 358173 716347
2303 44 230344	125X100 2SF2G .2870	2	MOONEY, CHRISTOPHER R (TRUST II) 5 LORRAINE DR PARK RIDGE, NJ 5 LORRAINE DRIVE	07656	271800 277900 549700	1785426	1785426 00	437699 437699 875398	456113 453915 910028	446357 446356 892713
2303 45 230345	125X100 2SF2G .2870	2	LITTMANN GREG W & JANET A 7 LORRAINE DR PARK RIDGE NJ 7 LORRAINE DR	07656-1414	271800 240500 512300	1663950	1663950 00	407919 407919 815838	425081 423031 848112	415988 415987 831975
2303 46 230346	15000 SF 2SF2G .3444	2	LOWENWIRTH, MEGAN & PAUL 8 LORRAINE DRIVE PARK RIDGE, NJ 8 LORRAINE DRIVE	07656	289000 257300 546300	1774382	1774382 00	434992 434991 869983	453293 451106 904399	443596 443595 887191
2303 47 230347	135X90 2SF2G .2789	2	KULOGOWSKI JAMES & MIRNA 6 LORRAINE DR PARK RIDGE NJ 6 LORRAINE DRIVE	07656-1430	269800 247600 517400	1680515	1680515 00	411980 411980 823960	429313 427242 856555	420129 420129 840258
2303 48 230348	120X100 2SF2G .2755	2	KELLY BRIAN J & MARIA E 4 LORRAINE DR PARK RIDGE NJ 4 LORRAINE DRIVE	00660 07656-1430	268800 255200 524000	1701952	1701952 00	417235 417235 834470	434789 432693 867482	425488 425488 850976
2303 49 230349	120X100 1SF2G .2755	2	PARKS, RICHARD W & JENNIFER M 3 TULIP COURT PARK RIDGE, NJ 3 TULIP COURT	07656	268800 250800 519600	1687661	1687661 00	413732 413731 827463	431138 429060 860198	421916 421915 843831
2303 50 230350	16100 SF 1SF2G .3696	2	CHEN, HSIUNG & SOW MEI 7 TULIP CT PARK RIDGE NJ 7 TULIP COURT	07656-1421	292500 258000 550500	1788024	1788024 00	438336 438336 876672	456777 454575 911352	447006 447006 894012
2303 51 230351	120X100 1SF2G .2755	2	SCHWARTZ JONATHAN & DANIELLE 10 TULIP CT PARK RIDGE NJ 10 TULIP COURT	00316 07656-1421	268800 191000 459800	1493430	1493430 00	366116 366116 732232	381519 379679 761198	373358 373357 746715
2303 52 230352	12600 SF 2SF2G .2893	2	TIRRI GERARD & MARILENA 8 TULIP CT PARK RIDGE NJ 8 TULIP COURT	07656-1421	272300 235200 507500	1648360	1648360 00	404097 404097 808194	421098 419068 840166	412090 412090 824180
2303 53 230353	21500 SF 1SF2G .4936	2	STOY, BERTHA 6 TULIP CT PARK RIDGE, NJ 6 TULIP COURT	07656	323500 268400 591900	1922491	1922491 00	471301 471300 942601	491129 488761 979890	480623 480623 961246
2303 54 230354	13700 SF 2SF2G .3145	2	BRACCONERI, MATTHEW & STEPH. 4 TULIP COURT PARK RIDGE, NJ 4 TULIP COURT	07656	278800 232200 511000	1659728	1659728 00	406884 406884 813768	424002 421958 845960	414932 414932 829864
2303 55 230355	14000 SF 2SF2G .3214	2	VECCHIONE, JOHN V & DENISE 2 LORRAINE DRIVE PARK RIDGE, NJ 2 LORRAINE DRIVE	07656	280300 248900 529200	1718842	1718842 00	421376 421375 842751	439104 436987 876091	429711 429710 859421

7440100

24165444

00

00

24165444

11848364

12317080

12082724

Block No. Lot No. Qualification Account No.	Land Dimensions Building Description Additional Lots Acreage	Prop. Class	Owner's Name Address City State Property Location	Billing Code Zip Code	Land Improvement Exemption Net Total	2024 Property Tax Special Dist	2024 Total Tax Deduction Net Tax	Amt.Billed 2024 1st Q 2nd Q Total	2nd Half 2024 3rd Q 4th Q Total	Preliminary 2025 Tax 1st Q 2nd Q Total
2303 56 230356	14300 SF 1SF2G .3283	2	SCHWARTZ CHRISTINA 20 CLIFFORD DR PARK RIDGE NJ 20 CLIFFORD DRIVE	00154 07656-1439	282000 229200 511200	1660378	1660378 00	407043 407043 814086	424168 422124 846292	415095 415094 830189
2303 57 230357	12400 SF 1SF2G .2847	2	IKONOMAKOS, GEORGE C & KIMBERLY A 22 CLIFFORD DRIVE PARK RIDGE, NJ 22 CLIFFORD DRIVE	07656	271300 243300 514600	1671421	1671421 00	409751 409750 819501	426989 424931 851920	417856 417855 835711
2303 58 230358	120X100 1SF2G .2755	2	GRAHAM GEORGE J & KASEY 24 CLIFFORD DR PARK RIDGE NJ 24 CLIFFORD DRIVE	00672 07656-1439	268800 272200 541000	1757168	1757168 00	430772 430771 861543	448895 446730 895625	439292 439292 878584
2303 59 230359	120X100 2SF2G .2755	2	GIORDANO, JAMES & NICOLE M 26 CLIFFORD DR PARK RIDGE, NJ 26 CLIFFORD DRIVE	07656	268800 257800 526600	1710397	1710397 00	419306 419305 838611	436946 434840 871786	427600 427599 855199
2303 60 230360	125X100 1SF2G .2870	2	CHUNG RAYMOND & JEONG-HYE CHOI 29 CLIFFORD DR PARK RIDGE NJ 29 CLIFFORD DRIVE	06600 07656-1441	271800 356500 628300	2040718	2040718 00	500284 500284 1000568	521332 518818 1040150	510180 510179 1020359
2303 61 230361	120X105 1SF2G .2893	2	YAKHNICH VLADIMIR & MARINA 27 CLIFFORD DR PARK RIDGE NJ 27 CLIFFORD DR	00660 07656-1441	272300 279900 552200	1793546	1793546 00	439690 439689 879379	458188 455979 914167	448387 448386 896773
2303 62 230362	15000 SF 1SF2G .3444	2	FOX, SKYLER & JESSICA 25 CLIFFORD DR PARK RIDGE, NJ 25 CLIFFORD DRIVE	07656	286000 184200 470200	1527210	1527210 00	374397 374397 748794	390148 388268 778416	381803 381802 763605
2303 63 230363	14500 SF 1SF2G .3329	2	HELLAND, MELANIE & CORRINE 23 CLIFFORD DRIVE PARK RIDGE, NJ 23 CLIFFORD DR.	07656	283300 195700 479000	1555792	1555792 00	381404 381404 762808	397450 395534 792984	388948 388948 777896
2303 64 230364	12170 SF 1SF2G .2794	2	URMANOWICZ LISA 21 CLIFFORD DR PARK RIDGE NJ 21 CLIFFORD DRIVE	07656-1441	269800 274900 544700	1769186	1769186 00	433718 433717 867435	451965 449786 901751	442297 442296 884593
2303 65 230365	120X100 1SF2G .2755	2	FAY EDGAR H III & MARYANN F 19 CLIFFORD DR PARK RIDGE NJ 19 CLIFFORD DRIVE	00660 07656-1441	268800 241800 510600	1658429	1658429 00	406566 406565 813131	423670 421628 845298	414608 414607 829215
2303 66 230366	14050 SF 1SF2G .3225	2	BREITBART ROBERT T & CHERYL J 17 CLIFFORD DR PARK RIDGE NJ 17 CLIFFORD DRIVE	07656-1441	280500 255000 535500	1739304	1739304 00	426392 426392 852784	444331 442189 886520	434826 434826 869652
2303 67 230367	100X200 1SF2G .4591	2	GOTTLIEB CAROL 245 ROCK AVE PARK RIDGE NJ 245 ROCK AVENUE	07656-1429	314800 167700 482500	1567160	1567160 00	384191 384191 768382	400354 398424 798778	391790 391790 783580
2303 68 230368	20012 SF 1SF2G .4594	2	MARTINE EDWARD S & JEANNE L 9 LORRAINE DR PARK RIDGE NJ 9 LORRAINE DRIVE	07656-1414	314800 170600 485400	1576579	1576579 00	386500 386500 773000	402761 400818 803579	394145 394145 788290
2303 69 230369	20038 SF 2SF2G .4600	2	PELLICANO JOHN & MARGARET 11 LORRAINE DR PARK RIDGE NJ 11 LORRAINE DRIVE	07656-1414	315000 331400 646400	2099507	2099507 00	514696 514696 1029392	536351 533764 1070115	524877 524877 1049754

7428200

24126795

00

00

24126795

11829414

12297381

12063400

Block No. Lot No. Qualification Account No.	Land Dimensions Building Description Additional Lots Acreage	Prop. Class	Owner's Name Address City State Property Location	Billing Code Zip Code	Land Improvement Exemption Net Total	2024 Property Tax Special Dist	2024 Total Tax Deduction Net Tax	Amt.Billed 2024 1st Q 2nd Q Total	2nd Half 2024 3rd Q 4th Q Total	Preliminary 2025 Tax 1st Q 2nd Q Total
2303 70 230370	20238 SF 2SF2G .4646	2	MONAHAN THOMAS & CAROL 10 LORRAINE DR PARK RIDGE NJ 10 LORRAINE DRIVE	07656-1430	316300 217100 533400	1732483	1732483 00 1732483	424720 424720 849440	442589 440454 883043	433121 433121 866242
2304 1 230401	112X150 1.0LT 1SF1G .3857	2	ADEL BRYAN S & STOCKER-ADEL BERTHA M 211 PARK AVE PARK RIDGE NJ 211 PARK AVE	00154 07656	257400 124000 381400	1238787	1238787 00 1238787	303690 303690 607380	316467 314940 631407	309697 309697 619394
2304 2 230402	100X150 1.0LT 1SF1G .3444	2	SCARDUFFA PAUL & KAREN 210 ROCK AVE PARK RIDGE NJ 210 ROCK AVE	07656-1420	286000 214400 500400	1625299	1625299 00 1625299	398444 398443 796887	415207 413205 828412	406325 406325 812650
2304 3 230403	101X150 1.0LT 1SF1G .3478	2	PUGLIS ROBERT A 214 ROCK AVE PARK RIDGE NJ 214 ROCK AVE	07656-1427	273000 156900 429900	1396315	1396315 00 1396315	342308 342308 684616	356710 354989 711699	349079 349079 698158
2304 4 230404	0.5AC .5000	15C	PARK RIDGE BOROUGH OF 55 PARK AVE PARK RIDGE NJ ROCK & PARK AVE	07656-1252	*EXEMPT*	00	00 00 00	00 00 00	00 00 00	00 00 00
2304 5 230405	117X125 1.0LT 1SF1G .3357	2	FERGUSON, RYAN & ORIGONI, JOSEPH 2 ROCK CT PARK RIDGE, NJ 2 ROCK COURT	07656	273000 161800 434800	1412230	1412230 00 1412230	346210 346209 692419	360776 359035 719811	353058 353057 706115
2304 6 230406	111X153 1.0LT 1SF1G .3899	2	KALEY PAUL E & MOIRA C 4 ROCK CT PARK RIDGE, NJ 4 ROCK COURT	00660 07656	282500 164000 446500	1450232	1450232 00 1450232	355526 355526 711052	370483 368697 739180	362558 362558 725116
2304 7 230407	29800 SF 1SF1G .6841	2	FRIEDMAN ANDREW & JANE 6 ROCK CT PARK RIDGE NJ 6 ROCK COURT	00660 07656-1420	329600 175300 504900	1639915	1639915 00 1639915	402027 402027 804054	418941 416920 835861	409979 409979 819958
2304 8 230408	143X135 1.0LT 1SF1G .4432	2	MORGAN GEORGE & COLLEEN 8 ROCK CT PARK RIDGE NJ 8 ROCK COURT	07656-1420	310800 128500 439300	1426846	1426846 00 1426846	349793 349793 699586	364509 362751 727260	356712 356711 713423
2304 9 230409	133X175 1.0LT 1SF2G .5343	2	DOLAN, ROBERT 7 ROCK CT PARK RIDGE, NJ 7 ROCK COURT	07656	327000 99900 426900	1386571	1386571 00 1386571	339920 339919 679839	354220 352512 706732	346643 346643 693286
2304 10 230410	120X124 1.0LT 1SF2G .3416	2	FENWICK, WILLIAM 3 ROCK CT PARK RIDGE, NJ 3 ROCK COURT	07656	285500 92200 377700	1226770	1226770 00 1226770	300744 300744 601488	313396 311886 625282	306693 306692 613385
2304 11 230411	121X109 1.0LT 1SF2G .3028	2	MOQUIN ROBERT T 1 ROCK CT PARK RIDGE NJ 1 ROCK COURT	00660 07656-1420	271500 102200 373700	1213778	1213778 00 1213778	297559 297559 595118	310077 308583 618660	303445 303444 606889
2304 12 230412	.94 AC 1SF1G .9400	2	LEVY, GAY G & WALTER 232 ROCK AVE PARK RIDGE, NJ 232 ROCK AVE	07656	336000 114000 450000	1461600	1461600 00 1461600	358313 358312 716625	373388 371587 744975	365400 365400 730800
2304 13 230413	L14 98X427 1SF1G .9607	2	DE LA CRUZ, PEDRO & SALDANA ROSA 236 ROCK AVENUE PARK RIDGE, NJ 236 ROCK AVENUE	07656	336500 257400 593900	1928987	1928987 00 1928987	472893 472893 945786	492789 490412 983201	482247 482247 964494

5892800

19139813

00

00

19139813

9384290

9755523

9569910

Block No. Lot No. Qualification Account No.	Land Dimensions Building Description Additional Lots Acreage	Prop. Class	Owner's Name Address City State Property Location	Billing Code Zip Code	Land Improvement Exemption Net Total	2024 Property Tax Special Dist	2024 Total Tax Deduction Net Tax	Amt.Billed 2024 1st Q 2nd Q Total	2nd Half 2024 3rd Q 4th Q Total	Preliminary 2025 Tax 1st Q 2nd Q Total
2304 15 230415	93X427 1.0LT 2SF2G .9116	2	ROCK AVE MANAGEMENT LLC 8 NICHOLS ROAD MONTVALE, NJ 242 ROCK AVE	07645	335300 179600 514900	1672395	1672395 00 1672395	409990 409989 819979	427238 425178 852416	418099 418099 836198
2304 16 230416	.9 AC 1SF1G .9000	2	LEONARD, MICHELLE 244 ROCK AVENUE PARK RIDGE, NJ 244 ROCK AVE	07656	337000 113800 450800	1464198	1464198 00 1464198	358950 358949 717899	374052 372247 746299	366050 366049 732099
2304 17 230417	85X142 1.0LT 1SF1G .2771	2	L.M.R. REALTY, INC 248 ROCK AVENUE PARK RIDGE N J 246 ROCK AVENUE	07656	269300 145500 414800	1347270	1347270 00 1347270	330285 330284 660569	344181 342520 686701	336818 336817 673635
2304 18 230418	85X285 1SF2G .5561	2	LUPARDO RICHARD & RITA J 248 ROCK AVE PARK RIDGE NJ 248 ROCK AVE	00316 07656-1426	261100 107700 368800	1197862	1197862 00 1197862	293657 293657 587314	306012 304536 610548	299466 299465 598931
2304 19 230419	20001 SF 1SF2G .4592	2	LEEDS, ANDY & LOIS 1 KEVIN CT PARK RIDGE NJ 1 KEVIN COURT	07656-2454	315300 459700 775000	2517200	2517200 00 2517200	617094 617094 1234188	643056 639956 1283012	629300 629300 1258600
2304 20 230420	20051 SF 1SF2G .4603	2	PANARELLO, DANIEL & BUTLER, KATHLEEN P 2 KEVIN CT PARK RIDGE, NJ 2 KEVIN COURT	07656	315800 302000 617800	2006614	2006614 00 2006614	491924 491923 983847	512620 510147 1022767	501654 501653 1003307
2304 21 230421	65X175 1.0LT 1SF1G .2611	2	PLAZA, JOHN WILLIAM & JENNIFER 260 ROCK AVENUE PARK RIDGE, NJ 260 ROCK AVE	07656	238700 79700 318400	1034163	1034163 00 1034163	253526 253526 507052	264193 262918 527111	258541 258541 517082
2304 22 230422	139X180 1.0LT 1SF1G .5744	2	MARKLE THOMAS J 264 ROCK AVE PARK RIDGE NJ 264 ROCK AVENUE	07656-1426	326900 97000 423900	1376827	1376827 00 1376827	337531 337530 675061	351731 350035 701766	344207 344207 688414
2304 23 230423	107X136 1.0LT 1SF1G .3341	2	DREWES WILLIAM C & MARILYN C 5 MAYO DRIVE PARK RIDGE NJ 5 MAYO DRIVE	07656-2301	275300 101800 377100	1224821	1224821 00 1224821	300266 300266 600532	312899 311390 624289	306206 306205 612411
2304 24 230424	103X125 1.0LT 1SF2G .2956	2	SANGIRARDI VITO & KATHERINE 7 MAYO DR PARK RIDGE NJ 7 MAYO DRIVE	00660 07656-2403	274000 127300 401300	1303422	1303422 00 1303422	319536 319535 639071	332979 331372 664351	325856 325855 651711
2304 25 230425	110X120 1.0LT 1SF2G .3030	2	KIM BENEDICT & MYUNG WOO 9 MAYO DR PARK RIDGE NJ 9 MAYO DRIVE	07656-2403	275800 216100 491900	1597691	1597691 00 1597691	391676 391675 783351	408154 406186 814340	399423 399423 798846
2304 26 230726	118X120 1.0LT 1SF2G .3251	2	CONSTANTINIDES, ANASTASIA 11 MAYO DR PARK RIDGE, NJ 11 MAYO DRIVE	07656	281300 122300 403600	1310893	1310893 00 1310893	321367 321366 642733	334887 333273 668160	327724 327723 655447
2304 27 230427	104X190 1.0LT 1SF2G .4536	2	KIEL, CARL & LYNETTE 277 VITMAR PL PARK RIDGE NJ 277 VITMAR PLACE	07656-2406	313500 118500 432000	1403136	1403136 00 1403136	343980 343980 687960	358452 356724 715176	350784 350784 701568
2304 28 230428	104X190 1.0LT 1SF1G .4536	2	HOFFMAN JOSEPH H & LYNN E 273 VITMAR PL PARK RIDGE NJ 273 VITMAR PLACE	07656-2406	313500 245600 559100	1815957	1815957 00 1815957	445184 445183 890367	463913 461677 925590	453990 453989 907979

6549400

21272449

00

00

21272449

10429923

10842526

10636228

Block No. Lot No. Qualification Account No.	Land Dimensions Building Description Additional Lots Acreage	Prop. Class	Owner's Name Address City State Property Location	Billing Code Zip Code	Land Improvement Exemption Net Total	2024 Property Tax Special Dist	2024 Total Tax Deduction Net Tax	Amt.Billed 2024 1st Q 2nd Q Total	2nd Half 2024 3rd Q 4th Q Total	Preliminary 2025 Tax 1st Q 2nd Q Total
2304 29 230429	81X175 1.0LT 1SF1G .3254	2	BEATTIE, JANICE C 269 VITMAR PL PARK RIDGE, NJ 269 VITMAR PLACE	07656	267200 52800 320000	1039360	1039360 00	254800 254800 509600	265520 264240 529760	259840 259840 519680
2304 30 230430	77X183 1.0LT 1SF2G .3235	2	WALSH AUDRA 265 VITMAR PL PARK RIDGE NJ 265 VITMAR PLACE	07656-2406	267000 112300 379300	1231966	1231966 00	302018 302018 604036	314724 313206 627930	307992 307991 615983
2304 31 230431	77X190 1.0LT 1SF1G .3359	2	USTUNDAG, OZAN 261 VITMAR PL PARK RIDGE, NJ 261 VITMAR PLACE	07656	269800 193200 463000	1503824	1503824 00	368664 368664 737328	384174 382322 766496	375956 375956 751912
2304 32 230432	77X190 1.0LT 1SF1G .3359	2	CANTAMESSA, KEITH & MELITZA 257 VITMAR PLACE PARK RIDGE, NJ 257 VITMAR PLACE	07656	269800 164000 433800	1408982	1408982 00	345414 345413 690827	359946 358209 718155	352246 352245 704491
2304 33 230433	77X190 1.0LT 1SF1G .3359	2	ZIELINSKI, YVONNE M 253 VITMAR PLACE PARK RIDGE, NJ 253 VITMAR PLACE	07656	269800 178100 447900	1454779	1454779 00	356641 356640 713281	371645 369853 741498	363695 363695 727390
2304 34 230434	80X190 1.0LT 1SF1G .3489	2	NUNES ROBERT & MARIA 249 VITMAR PL PARK RIDGE NJ 249 VITMAR PLACE	00660 07656-2406	272900 257100 530000	1721440	1721440 00	422013 422012 844025	439768 437647 877415	430360 430360 860720
2304 35 230435	85X190 1.0LT 1SF1G .3708	2	THOMPSON, GARY T. & DONNA M. 245 VITMAR PL PARK RIDGE NJ 245 VITMAR PLACE	00154 07656-2406	278100 114400 392500	1274840	1274840 00	312529 312528 625057	325677 324106 649783	318710 318710 637420
2304 36 230436	85X190 1.0LT 1SF1G .3708	2	VANORE, PASCHAL J & EIGNER,EVELYN 241 VITMAR PLACE PARK RIDGE, NJ 241 VITMAR PLACE	07656	278100 119000 397100	1289781	1289781 00	316191 316191 632382	329494 327905 657399	322446 322445 644891
2304 37 230437	85X190 1.0LT 1SF1G .3708	2	PRIFITERA SALVATORE & LINDA 156 ORANGEBURGH RD OLD TAPPAN NJ 237 VITMAR PLACE	00660 07675	278100 92000 370100	1202085	1202085 00	294693 294692 589385	307090 305610 612700	300522 300521 601043
2304 38 230438	85X190 1.0LT 1SF1G .3708	2	JOHNSON THOMAS M & MARIE 233 VITMAR PL PARK RIDGE NJ 233 VITMAR PLACE	00660 07656-2406	278100 91900 370000	1201760	1201760 00	294613 294612 589225	307008 305527 612535	300440 300440 600880
2304 39 230439	85X190 1.0LT 1SF1G .3708	2	GILL MATTHEW & ALISON 229 VITMAR PL PARK RIDGE NJ 229 VITMAR PLACE	02640 07656-2406	278100 387500 665600	2161869	2161869 00	529984 529984 1059968	552282 549619 1101901	540468 540467 1080935
2304 40 230440	80X190 1.0LT 1SF1G .3489	2	DEVIZIO, CHRISTOPHER ETALS 225 VITMAR PLACE PARK RIDGE, NJ 225 VITMAR PLACE	07656	272900 344800 617700	2006290	2006290 00	491844 491844 983688	512536 510066 1022602	501573 501572 1003145
2304 41 230441	101X100 1.0LT 1SF1G .2319	2	GARITO JAMES S JR & KRISTY L 221 VITMAR PLACE PARK RIDGE NJ 221 VITMAR PLACE	00672 07656-2406	258000 196800 454800	1477190	1477190 00	362135 362134 724269	377371 375550 752921	369298 369297 738595
2304 42 230442	90X122 1.0LT 1SF1G .2521	2	MEJIA,MELISSA ETAL 227 PARK AVE PARK RIDGE, NJ 227 PARK AVENUE	07656	213000 87700 300700	976674	976674 00	239433 239432 478865	249506 248303 497809	244169 244168 488337

6142500

19950840

00

00

19950840

9781936

10168904

9975422

Block No. Lot No. Qualification Account No.	Land Dimensions Building Description Additional Lots Acreage	Prop. Class	Owner's Name Address City State Property Location	Billing Code Zip Code	Land Improvement Exemption Net Total	2024 Property Tax Special Dist	2024 Total Tax Deduction Net Tax	Amt.Billed 2024 1st Q 2nd Q Total	2nd Half 2024 3rd Q 4th Q Total	Preliminary 2025 Tax 1st Q 2nd Q Total
2304 43 230443	130X135 1.0LT 1SF1G .4029	2	MANHEIMER, ROBERT & ELEANOR 223 PARK AVE PARK RIDGE NJ 223 PARK AVE	07656-2404	243600 169400 413000	1341424	1341424 00 1341424	328852 328851 657703	342687 341034 683721	335356 335356 670712
2304 44 230444	95X217 1.0LT 1SF1G .4733	2	PETROFSKY ALICE L 217 PARK AVE PARK RIDGE NJ 217 PARK AVE	07656-2443	257900 144000 401900	1305371	1305371 00 1305371	320013 320013 640026	333477 331868 665345	326343 326343 652686
2304 45 130445	20634 SF .4737	2	CARTY, KATHERINE 3 KEVIN CT PARK RIDGE, NJ 3 KEVIN COURT	07656	318500 456800 775300	2518174	2518174 00 2518174	617333 617333 1234666	643305 640203 1283508	629544 629543 1259087
2304 46 230446	21210 SF .4869	2	HROMIN D & MCDOUGALL B 6 KEVIN CT PARK RIDGE NJ 6 KEVIN COURT	00660 07656-2454	321800 397500 719300	2336286	2336286 00 2336286	572743 572743 1145486	596839 593961 1190800	584072 584071 1168143
2304 47 230447	20667 SF .4744	2	TOMATSU YOSHIZAZU & TOMOKO 4 KEVIN CT PARK RIDGE NJ 4 KEVIN COURT	07656-2454	318500 536400 854900	2776715	2776715 00 2776715	680715 680714 1361429	709353 705933 1415286	694179 694179 1388358
2305 1 230501	100X100 1.0LT 1SF1G .2296	2	RICHIEZ ARTURO 220 VITMAR PL PARK RIDGE NJ 220 VITMAR PLACE	00154 07656-2407	244600 102700 347300	1128030	1128030 00 1128030	276538 276538 553076	288172 286782 574954	282008 282007 564015
2305 2 230502	90X100 1.0LT 1SF1G .2066	2	KAYE STEPHEN D & DANA 243 PARK AVE PARK RIDGE NJ 243 PARK AVENUE	00660 07656-2405	226600 101900 328500	1066968	1066968 00 1066968	261569 261568 523137	272573 271258 543831	266742 266742 533484
2305 3 230503	77X191 1.0LT 2SF1G .3376	2	RUSCHMAN DONALD & VIOLET 224 VITMAR PL PARK RIDGE NJ 224 VITMAR PL	07656-2407	270300 171200 441500	1433992 V1	1433992 -25000 1408992	345295 345294 690589	360085 358318 718403	352248 352248 704496
2305 4 230504	80X192 1.0LT 1SF1G .3526	2	ELLSWORTH GRANT M & SANDRA 228 VITMAR PL PARK RIDGE NJ 228 VITMAR PLACE	00660 07656-2407	273800 99600 373400	1212803 V1	1212803 -25000 1187803	291070 291070 582140	303579 302084 605663	296951 296951 593902
2305 5 230505	80X192 1.0LT 1SF1G .3526	2	FAHY, PATRICK J. & CLAIRE T. 232 VITMAR PL PARK RIDGE NJ 232 VITMAR PLACE	00660 07656-2407	273800 147200 421000	1367408	1367408 00 1367408	335222 335221 670443	349325 347640 696965	341852 341852 683704
2305 6 230506	90X193 1.0LT 1SF1G .3988	2	TALLMAN CHRISTOPHER W & ELIZABETH 236 VITMAR PLACE PARK RIDGE NJ 236 VITMAR PLACE	00660 07656	284800 103400 388200	1260874	1260874 00 1260874	309105 309104 618209	322109 320556 642665	315219 315218 630437
2305 7 230507	80X192 1.0LT 1SF1G .3526	2	YOUVAN, TYLER & KATHRYN 240 VITMAR PLACE PARK RIDGE, NJ 240 VITMAR PLACE	07656	273800 322900 596700	1938082	1938082 00 1938082	475123 475122 950245	495112 492725 987837	484521 484520 969041
2305 8 230508	80X193 1.0LT 1SF1G .3545	2	POLIZZI, JOSEPH F. & ERIKA 244 VITMAR PL PARK RIDGE NJ 244 VITMAR PLACE	07656-2407	274100 94000 368100	1195589 V1	1195589 -25000 1170589	286850 286850 573700	299181 297708 596889	292648 292647 585295
2305 9 230509	80X193 1.0LT 1SF1G .3545	2	SADDLER J. PATRICIA 248 VITMAR PL PARK RIDGE NJ 248 VITMAR PLACE	07656-2407	274100 116100 390200	1267370	1267370 00 1267370	310697 310697 621394	323768 322208 645976	316843 316842 633685

6819300

22149086

00

75000

22074086

10822243

11251843

11037045

Block No. Lot No. Qualification Account No.	Land Dimensions Building Description Additional Lots Acreage	Prop. Class	Owner's Name Address City State Property Location	Billing Code Zip Code	Land Improvement Exemption Net Total	2024 Property Tax Special Dist	2024 Total Tax Deduction Net Tax	Amt.Billed 2024 1st Q 2nd Q Total	2nd Half 2024 3rd Q 4th Q Total	Preliminary 2025 Tax 1st Q 2nd Q Total
2305 10 230510	80X193 1.0LT 1SF1G .3545	2	O'CONNOR PATRICE B 252 VITMAR PL PARK RIDGE NJ 252 VITMAR PLACE	07656-2407	274100 151700 425800	1382998	1382998 00 1382998	339044 339043 678087	353308 351603 704911	345750 345749 691499
2305 11 230511	79X192 1.0LT 1SF1G .3482	2	PERRY SCOTT G & KATHLEEN J 256 VITMAR PL PARK RIDGE NJ 256 VITMAR PLACE	07656-2407	272700 95900 368600	1197213	1197213 00 1197213	293498 293498 586996	305846 304371 610217	299304 299303 598607
2305 12 230512	78X192 1.0LT 1SF1G .3438	2	ILIC, IRENE 260 VITMAR PLACE PARK RIDGE, NJ 260 VITMAR PLACE	07656	271700 212300 484000	1572032	1572032 00 1572032	385385 385385 770770	401599 399663 801262	393008 393008 786016
2305 13 230513	79X185 1.0LT 1SF1G .3355	2	HILL, NICOLE 264 VITMAR PLACE PARK RIDGE, NJ 264 VITMAR PLACE	00660 07656	269800 108700 378500	1229368	1229368 00 1229368	301381 301381 602762	314060 312546 626606	307342 307342 614684
2305 14 230514	75X183 1.0LT 1SF1G .3151	2	CHURCH FRANK J & CATHERINE 268 VITMAR PL PARK RIDGE, NJ 268 VITMAR PLACE	00660 07656	264800 226300 491100	1595093	1595093 00 1595093	391039 391038 782077	407490 405526 813016	398774 398773 797547
2305 15 230515	102X189 1.0LT 1SF1G .4426	2	GIACOMELLI, ROBERT 272 VITMAR PLACE PARK RIDGE, NJ 272 VITMAR PLACE	00672 07656	310800 125000 435800	1415478	1415478 00 1415478	347006 347006 694012	361605 359861 721466	353870 353869 707739
2305 16 230516	106X192 1.0LT 1SF1G .4672	2	PENKSA ROBERT C & CHRISTINE M 276 VITMAR PL PARK RIDGE NJ 276 VITMAR PLACE	00597 07656-2407	316800 117200 434000	1409632	1409632 00 1409632	345573 345572 691145	360112 358375 718487	352408 352408 704816
2306 1 230601	2.3 AC 1SF 2.3000	2	RATHGEB JR, ROBERT J & MARY 32 FAIRVIEW AVE PARK RIDGE, NJ 32 FAIRVIEW AVE	07656	347600 140800 488400	1586323	1586323 00 1586323	388889 388888 777777	405250 403296 808546	396581 396581 793162
2306 2 230602	1.159 ACRES 1SF2G 1.1590	2	STAFKO, REGINA & RATHGEB JR, ROBERT 28 FAIRVIEW AVE PARK RIDGE, NJ 28 FAIRVIEW AVE	07656	289900 85800 375700	1220274	1220274 00 1220274	299152 299151 598303	311737 310234 621971	305069 305068 610137
2306 3 230603	1.2 AC 1SF1G 1.2000	2	CUPOLI, JOSEPH 24 FAIRVIEW AVE PARK RIDGE, NJ 24 FAIRVIEW AVE	07656	225600 468000 693600	2252813	2252813 00 2252813	552279 552279 1104558	575515 572740 1148255	563204 563203 1126407
2306 4 230604	155X215 1.0LT 2SF3G .7650	2	KNAPP ERIC & DENISE 22 FAIRVIEW AVE PARK RIDGE NJ 22 FAIRVIEW AVE	00660 07656-1434	331400 216200 547600	1778605	1778605 00 1778605	436027 436026 872053	454371 452181 906552	444652 444651 889303
2306 5 230605	88X175 1.0LT 1SF1G .3535	2	SHENLOOGIAN, MICHAEL & JENNIFER 18 FAIRVIEW AVENUE PARK RIDGE, NJ 18 FAIRVIEW AVENUE	07656	288500 290500 579000	1880592	1880592 00 1880592	461029 461029 922058	480425 478109 958534	470148 470148 940296
2306 6 230606	113X175 1.0LT 1SF1G .4540	2	CHUN, GLEN B & KIMBERLY 14 FAIRVIEW AVENUE PARK RIDGE, NJ 14 FAIRVIEW AVENUE	07675	313500 387800 701300	2277822	2277822 00 2277822	558411 558410 1116821	581904 579097 1161001	569456 569455 1138911
2306 7 230607	101X180 1.0LT 1SF2G .4174	2	STRIPLING, DANA LYNN & STEPHEN ALAN 10 FAIRVIEW AVE PARK RIDGE, NJ 10 FAIRVIEW AVENUE	07656	301300 155300 456600	1483037	1483037 00 1483037	363568 363568 727136	378864 377037 755901	370760 370759 741519

6860000

22281280

00

00

22281280

10924555

11356725

11140643

Block No. Lot No. Qualification Account No.	Land Dimensions Building Description Additional Lots Acreage	Prop. Class	Owner's Name Address City State Property Location	Billing Code Zip Code	Land Improvement Exemption Net Total	2024 Property Tax Special Dist	2024 Total Tax Deduction Net Tax	Amt.Billed 2024 1st Q 2nd Q Total	2nd Half 2024 3rd Q 4th Q Total	Preliminary 2025 Tax 1st Q 2nd Q Total
2306 8 230608	97X160 1.0LT 2SB2G .3563	2	GARRA PHILIP & JEANNE 279 ROCK AVE PARK RIDGE NJ 279 ROCK AVE	07656-1428	303300 295400 598700	1944578	1944578 00	476715 476715 953430	496771 494377 991148	486145 486144 972289
2307 1 230701	100X135 1.0LT 1SF1G .3099	2	D'AMICO, MICHAEL & ALLISON 268 ROCK AVENUE PARK RIDGE, NJ 268 ROCK AVENUE	07656	277500 139700 417200	1355066	1355066 00	332196 332195 664391	346172 344503 690675	338767 338766 677533
2307 2 230702	100X135 1.0LT 1SF2G .3099	2	SUM FREDERICK & SUM SUSAN 4 MAYO DR PARK RIDGE NJ 4 MAYO DRIVE	00660 07656-2446	277500 301800 579300	1881566	1881566 00	461268 461268 922536	480674 478356 959030	470392 470391 940783
2307 3 230703	110X147 1.0LT 1SF1G .3712	2	KOMESHOK, KEVIN MICHAEL & STEPHANIE 6 MAYO DRIVE PARK RIDGE, NJ 6 MAYO DRIVE	07656	292800 233500 526300	1709422	1709422 00	419067 419066 838133	436698 434591 871289	427356 427355 854711
2307 4 230704	100X160 1.0LT 1SF2G .3673	2	UNKEL, TONY & MARIE JAIME 8 MAYO DR PARK RIDGE, NJ 8 MAYO DRIVE	07656	291800 149800 441600	1434317	1434317 00	351624 351624 703248	366418 364651 731069	358580 358579 717159
2307 5 230705	100X163 1.0LT 1SF2G .3742	2	SBARBARO, ANTHONY & LAUREN 10 MAYO DRIVE PARK RIDGE, NJ 10 MAYO DRIVE	07656	293500 183800 477300	1550270	1550270 00	380051 380050 760101	396040 394129 790169	387568 387567 775135
2307 6 230706	13500 SF 1SF2G .3099	2	PIRSOS JOHN & THEKLA 12 MAYO DR PARK RIDGE NJ 12 MAYO DRIVE	07656-2446	277500 134200 411700	1337202	1337202 00	327817 327816 655633	341608 339961 681569	334301 334300 668601
2307 7 230707	145X100 1.0LT 1SF2G .3329	2	PALMIERE CHRISTOPHER & LINDA 14 MAYO DRIVE PARK RIDGE NJ 14 MAYO DRIVE	07656	300800 132600 433400	1407683	1407683 00	345095 345095 690190	359614 357879 717493	351921 351921 703842
2307 8 230708	114X178 1.0LT 1SF2G .4658	2	DICARLANTONIO CHRISTOPHER & MARIA 16 MAYO DRIVE PARK RIDGE NJ 16 MAYO DRIVE	00672 07656-2446	326000 107900 433900	1409307	1409307 V1 -25000	339243 339243 678486	353779 352042 705821	346077 346077 692154
2307 9 230709	100X100 1.0LT 1SF2G .2296	2	BARTLO JOHN & HELEN 1 GROBEL PL PARK RIDGE NJ 1 GROBEL PLACE	00660 07656-2401	257500 127300 384800	1249830	1249830 00	306397 306397 612794	319288 317748 637036	312458 312457 624915
2307 10 230710	100X100 1.0LT 1SF2G .2296	2	PAQUETTE, KAREN 3 GROBEL PLACE PARK RIDGE, NJ 3 GROBEL PLACE	07656	257500 86800 344300	1118286	1118286 00	274149 274149 548298	285683 284305 569988	279572 279571 559143
2401 1 240101	100X301 1.0LT 2SST2CGR .6910	2	HALTON CHRISTOPHER A & VALERIE 247 PARK AVENUE PARK RIDGE N J 247 PARK AVENUE	00660 07656	296800 588200 885000	2874480	2874480 00	704682 704681 1409363	734329 730788 1465117	718620 718620 1437240
2401 2 240102	128X300 1.0LT 1SS1G .8815	2	WELLS LINDA DIMAURO 251 PARK AVE PARK RIDGE NJ 251 PARK AVENUE	00660 07656-2405	301100 419500 720600	2340509	2340509 00	573778 573778 1147556	597918 595035 1192953	585128 585127 1170255
2401 3 240103	100X300 1.0LT 2SFB3CG .6887	15F	O'DONOVAN, DARREN CULLEN & SIMONE 255 PARK AVENUE HIGHLAND MILLS, NY 255 PARK AVENUE	10930	*EXEMPT*	00	00 00 00	740035 740035 1480070	-740035 -740035 -1480070	00 00 00

6654100

21612516

00

25000

21587516

12064229

9523287

10793760

Block No. Lot No. Qualification Account No.	Land Dimensions Building Description Additional Lots Acreage	Prop. Class	Owner's Name Address City State Property Location	Billing Code Zip Code	Land Improvement Exemption Net Total	2024 Property Tax Special Dist	2024 Total Tax Deduction Net Tax	Amt.Billed 2024 1st Q 2nd Q Total	2nd Half 2024 3rd Q 4th Q Total	Preliminary 2025 Tax 1st Q 2nd Q Total
2401 4 240104	176X113 2SF3CG .4566	2	HANSEN JOHN & TRINA 261 PARK AVENUE PARK RIDGE NJ 261 PARK AVENUE	07656	287800 492200 780000	2533440	V1 2533440 -25000	621075 621075 1242150	634705 631585 1266290	627110 627110 1254220
2401 5 240105	75X176 1.0LT 2SS1G .3030	2	OTTO KEVIN W & WENDY A 217 HOMESTEAD PL PARK RIDGE NJ 217 HOMESTEAD PLAC	07656-2416	262000 241900 503900	1636667	1636667 00 1636667	401231 401230 802461	418111 416095 834206	409167 409167 818334
2401 6 240106	143X138 1.0LT 1SS1G .4530	2	THAYER, THOMAS & HAEYUNG 219 HOMESTEAD PLACE PARK RIDGE, NJ 219 HOMESTEAD PLAC	07656	318500 132100 450600	1463549	1463549 00 1463549	358791 358790 717581	373885 372083 745968	365888 365887 731775
2401 7 240107	119X150 1.0LT 1SF2G .4098	2	RESTITUYO, WILMY & RESTITUYO, AVAREL 4 GARY CT PARK RIDGE, NJ 4 GARY COURT	07656	300300 102600 402900	1308619	1308619 00 1308619	320810 320809 641619	334306 332694 667000	327155 327155 654310
2401 8 240108	120X135 1.0LT 1SF2G .3719	2	PAIS, DAVID & MELISSA 6 GARY COURT PARK RIDGE, NJ 6 GARY COURT	07656	302800 117000 419800	1363510	1363510 00 1363510	334266 334266 668532	348329 346649 694978	340878 340877 681755
2401 9 240109	101X130 1.0LT 1SF2G .3014	2	PALACIO MARIO & GUISEPPINA 8 GARY CT PARK RIDGE NJ 8 GARY COURT	07656-2412	310800 187500 498300	1618478	1618478 00 1618478	396772 396771 793543	413465 411470 824935	404620 404619 809239
2401 10 240110	120X125 1.0LT 1SF2G .3444	2	SANDT ROBERT P & DONNA P 7 GARY CT PARK RIDGE NJ 7 GARY COURT	00045 07656-2412	286000 180200 466200	1514218	1514218 00 1514218	371212 371212 742424	386829 384965 771794	378555 378554 757109
2401 11 240111	125X90 1.0LT 1SF2G .2583	2	NAPOLITANO EUGENE & MICHAEL 5 GARY CT PARK RIDGE NJ 5 GARY COURT	07656-2412	264500 134700 399200	1296602	1296602 00 1296602	317863 317863 635726	331236 329640 660876	324151 324150 648301
2401 12 240112	120X100 1.0LT 1SF2G .2755	2	OSBORN KEVIN & KILEY SUSAN 3 GARY CT PARK RIDGE NJ 3 GARY COURT	00672 07656-2412	268800 166600 435400	1414179	1414179 00 1414179	346688 346687 693375	361273 359531 720804	353545 353545 707090
2401 13 240113	125X100 1.0LT 1SF2G .2870	2	MC VEIGH MARILYN J 1 GARY CT PARK RIDGE NJ 1 GARY COURT	00660 07656-2412	267300 122400 389700	1265746	1265746 00 1265746	310299 310299 620598	323353 321795 645148	316437 316436 632873
2401 14 240114	95X175 2SF2G .3817	2	BERUBE, RYAN & ALLYSON 213 HOMESTEAD PLACE PARK RIDGE, NJ 213 HOMESTEAD PLACE	07656	295500 244600 540100	1754245	1754245 00 1754245	430055 430055 860110	448148 445987 894135	438562 438561 877123
2402 1 240201	108X159 1.0LT 1SF2G .3942	2	RUSSO EILEEN R 271 PARK AVE PARK RIDGE NJ 271 PARK AVENUE	07656-2418	268700 135000 403700	1311218	W1 1311218 -25000	315197 315196 630393	328720 327105 655825	321555 321554 643109
2402 2 240202	150X109 1.0LT 1SF2G .3753	2	SHEA, BRIAN & JOY 216 HOMESTEAD PLACE PARK RIDGE, NJ 216 HOMESTEAD PLACE	07656	293800 144500 438300	1423598	1423598 00 1423598	348997 348996 697993	363680 361925 725605	355900 355899 711799
2402 3 240203	10X233 1.0LT .0535	15C	PARK RIDGE BOROUGH OF 55 PARK AVE PARK RIDGE NJ HOMESTEAD PL	07656-1252	*EXEMPT*	00	00 00 00	00 00 00	00 00 00	00 00 00

Block No. Lot No. Qualification Account No.	Land Dimensions Building Description Additional Lots Acreage	Prop. Class	Owner's Name Address City State Property Location	Billing Code Zip Code	Land Improvement Exemption Net Total	2024 Property Tax Special Dist	2024 Total Tax Deduction Net Tax	Amt.Billed 2024 1st Q 2nd Q Total	2nd Half 2024 3rd Q 4th Q Total	Preliminary 2025 Tax 1st Q 2nd Q Total
2402 4 240204	25600 SF 1SF2G .5877	2	KOLTERMANN ADOLF & JO ANN 18 STURMS PL PARK RIDGE NJ 18 STURMS PLACE	07656-2427	327200 156100 483300	1569758	1569758 00 1569758	384828 384828 769656	401018 399084 800102	392440 392439 784879
2402 5 240205	100X195 1.0LT 1SF2G .4477	2	SCHILLING JOEL B & JUDITH J 16 STURMS PL PARK RIDGE NJ 16 STURMS PLACE	07656-2427	312000 267000 579000	1880592	1880592 00 1880592	461029 461029 922058	480425 478109 958534	470148 470148 940296
2402 6 240206	101X175 1.0LT 1SF2G .4058	2	ROMAINE ROSEMARY C 14 STURMS PL PARK RIDGE NJ 14 STURMS PLACE	07656-2427	294800 143700 438500	1424248	1424248 00 1424248	349156 349156 698312	363845 362091 725936	356062 356062 712124
2402 7 240207	102X156 1.0LT 1SF2G .3653	2	GANNAIO MICHAEL A & LISA J 12 STURMS PL PARK RIDGE, NJ 12 STURMS PLACE	07656	285300 154600 439900	1428795	1428795 00 1428795	350271 350270 700541	365007 363247 728254	357199 357199 714398
2402 8 240208	100X141 1.0LT 1SF2G .3237	2	AMECANGELO, DAVID J 10 STURMS PL PARK RIDGE, NJ 10 STURMS PLACE	07656	279800 140400 420200	1364810	1364810 00 1364810	334585 334584 669169	348661 346980 695641	341203 341202 682405
2402 9 240209	100X128 1.0LT 1SF2G .2938	2	WALSH THOMAS P & O'DONNELL DENISE T 8 STURMS PL PARK RIDGE NJ 8 STURMS PLACE	07656-2427	273500 137500 411000	1334928	1334928 00 1334928	327259 327259 654518	341027 339383 680410	333732 333732 667464
2402 10 240210	100X115 1.0LT 1SF2G .2640	2	NATOLI, NICHOLAS P & LAUREN M 6 STURMS PLACE PARK RIDGE, NJ 6 STURMS PLACE	07656	266000 221000 487000	1581776	1581776 00 1581776	387774 387774 775548	404088 402140 806228	395444 395444 790888
2402 11 240211	100X105 1.0LT 1SF2G .2410	2	BELL GERALDINE 4 STURMS PL PARK RIDGE NJ 4 STURMS PLACE	07656-2427	259000 165700 424700	1379426	1379426 00 1379426	338168 338167 676335	352395 350696 703091	344857 344856 689713
2402 12 240212	100X108 1.0LT 1SF2G .2479	2	DRUBEL JAMES M & NUNEZ MARIA T 231 CAPRI TERRACE PARK RIDGE NJ 231 CAPRI TERRACE	00660 07656-2410	258000 202700 460700	1496354	1496354 00 1496354	366833 366832 733665	382266 380423 762689	374089 374088 748177
2402 13 240213	100X156 1.0LT 1SF2G .3581	2	WALKER EUGENE P & MARYANNE C 229 CAPRI TER PARK RIDGE NJ 229 CAPRI TERRACE	07656-2410	289500 164500 454000	1474592	1474592 00 1474592	361498 361497 722995	376707 374890 751597	368648 368648 737296
2402 14 240214	111X134 1.0LT 1SF2G .3415	2	MITCHELL, NICHOLAS & CLAUDIA 307 PARK AVE PARK RIDGE, NJ 307 PARK AVENUE	07656	257000 164300 421300	1368382	1368382 00 1368382	335461 335460 670921	349574 347887 697461	342096 342095 684191
2402 15 240215	100X185 1.0LT 1SF2G .4247	2	VAUGHAN XAVIER & BARBARA 303 PARK AVENUE PARK RIDGE N J 303 PARK AVENUE	07656	275600 134700 410300	1332654	1332654 00 1332654	326702 326701 653403	340447 338804 679251	333164 333163 666327
2402 16 240216	100X173 1.0LT 1SF2G .3972	2	MAELISH REALTY ASSOCIATES LLC 84 BIRCH RD FRANKLIN LAKES, NJ 299 PARK AVENUE	07417	269300 132800 402100	1306021	1306021 00 1306021	320173 320172 640345	333642 332034 665676	326506 326505 653011
2402 17 240217	100X175 1.0LT 1SF2G .4017	2	RAO ROBERT D & HELEN Y 295 PARK AVE PARK RIDGE NJ 295 PARK AVENUE	07656-2418	270500 126500 397000	1289456	1289456 00 1289456	316112 316111 632223	329411 327822 657233	322364 322364 644728

Block No. Lot No. Qualification Account No.	Land Dimensions Building Description Additional Lots Acreage	Prop. Class	Owner's Name Address City State Property Location	Billing Code Zip Code	Land Improvement Exemption Net Total	2024 Property Tax Special Dist	2024 Total Tax Deduction Net Tax	Amt.Billed 2024 1st Q 2nd Q Total	2nd Half 2024 3rd Q 4th Q Total	Preliminary 2025 Tax 1st Q 2nd Q Total
2402 18 240218	100X178 1.0LT 1SF2G .4086	15F	291 PARK AVENUE 291 PARK AVE PARK RIDGE, NJ 291 PARK AVENUE	07656	*EXEMPT*	00	00 00 00	315952 315952 *OVERBILLED* 631904	-315952 -315952 -631904	00 00 00
2402 19 240219	100X182 1.0LT 1SF2G .4178	2	LITKE, LESLIE 287 PARK AVENUE PARK RIDGE, NJ 287 PARK AVENUE	07656	274100 169600 443700	1441138	1441138 00 1441138	353297 353296 706593	368160 366385 734545	360285 360284 720569
2402 20 240220	100X185 1.0LT 1SF2G .4247	2	PORTIELES PEDRO & ALICIA 283 PARK AVE PARK RIDGE NJ 283 PARK AVENUE	02250 07656-2418	275600 149300 424900	1380075	1380075 00 1380075	338327 338327 676654	352561 350860 703421	345019 345019 690038
2402 21 240221	100X188 1.0LT 1SF2G .4316	2	DI STASI ARTHUR & MARIA 279 PARK AVE PARK RIDGE NJ 279 PARK AVENUE	07656-2418	277200 170100 447300	1452830	1452830 00 1452830	356163 356163 712326	371147 369357 740504	363208 363207 726415
2402 22 240222	100X192 1.0LT 1SF1G .4408	2	APA JOSEPH & CHRISTINE 275 PARK AVE PARK RIDGE NJ 275 PARK AVENUE	07656-2418	279200 90800 370000	1201760	1201760 00 1201760	294613 294612 589225	307008 305527 612535	300440 300440 600880
2403 1 240301	102X102 1.0LT 1SF2G .2388	2	HUGHES CRAIG S & BIRGIT H 313 PARK AVE. PARK RIDGE, NJ 313 PARK AVENUE	00660 07656	233800 129000 362800	1178374	1178374 00 1178374	288880 288879 577759	301034 299581 600615	294594 294593 589187
2403 2 240302	100X175 1.0LT 1SF2G .4017	2	PONTEJOS, FERDINAND & BOBEK, MARY 228 CAPRI TERRACE PARK RIDGE, NJ 228 CAPRI TERRACE	07656	300500 148000 448500	1456728	1456728 00 1456728	357119 357118 714237	372143 370348 742491	364182 364182 728364
2403 3 240303	100X152 1.0LT 1SF2G .3489	2	PAQUIN RICHARD & JOAN 230 CAPRI TERRACE PARK RIDGE N J 230 CAPRI TERRACE	07656	287300 126900 414200	1345322 v1	1345322 -25000 1320322	323557 323557 647114	337432 335776 673208	330081 330080 660161
2403 4 240304	100X142 1.0LT 1SF2G .3260	2	SIEGEL, JOEL 232 CAPRI TERRACE PARK RIDGE, NJ 232 CAPRI TERRACE	07656	281500 132900 414400	1345971	1345971 00 1345971	329966 329966 659932	343849 342190 686039	336493 336493 672986
2403 5 240305	100X166 1.0LT 1SF2G .3811	2	234 CAPRI TERRACE 234 CAPRI TER PARK RIDGE NJ 234 CAPRI TERRACE	07656-2440	295300 212300 507600	1648685	1648685 00 1648685	404177 404176 808353	421181 419151 840332	412172 412171 824343
2403 6 240306	100X190 1.0LT 1SF2G .4362	2	236 CAPRI TERRACE 236 CAPRI TERRACE PARK RIDGE, NJ 236 CAPRI TERRACE	07656	309000 141200 450200	1462250	1462250 00 1462250	358472 358472 716944	373553 371753 745306	365563 365562 731125
2403 7 240307	125X100 1.0LT 1SF1G .2870	2	BIRDSALL III, WILLIAM V 5 BARI LN PARK RIDGE,NJ 5 BARI LANE	07656	271800 117000 388800	1262822	1262822 00 1262822	309582 309582 619164	322607 321051 643658	315706 315705 631411
2403 8 240308	100X125 1.0LT 1SF2G .2870	2	BUTLER KERRY G & KAREN A 3 BARI LN PARK RIDGE NJ 3 BARI LANE	00672 07656-2444	271800 175800 447600	1453805	1453805 00 1453805	356402 356401 712803	371396 369606 741002	363452 363451 726903
2403 9 240309	125X100 1.0LT 1SF1G .2870	2	CRUZ DANILO I & SONIA A 239 KNOLL DR PARK RIDGE NJ 239 KNOLL DRIVE	07656-2506	271800 134900 406700	1320962	1320962 00 1320962	323835 323835 647670	337459 335833 673292	330241 330240 660481

5526700

17950722

00

25000

17925722

9420678

8505044

8962863

Block No. Lot No. Qualification Account No.	Land Dimensions Building Description Additional Lots Acreage	Prop. Class	Owner's Name Address City State Property Location	Billing Code Zip Code	Land Improvement Exemption Net Total	2024 Property Tax Special Dist	2024 Total Tax Deduction Net Tax	Amt.Billed 2024 1st Q 2nd Q Total	2nd Half 2024 3rd Q 4th Q Total	Preliminary 2025 Tax 1st Q 2nd Q Total
2403 10 240310	110X100 1.0LT 1SF2G .2525	2	SCHETTINO REVOCABLE TRUST 237 KNOLL DR PARK RIDGE, NJ 237 KNOLL DRIVE	07656	263000 131600 394600	1281661	1281661 00	314201 314200	327419 325841	320416 320415
2403 11 240311	110X100 1.0LT 1SF2G .2525	2	KOLAROS NICK & MARIA 235 KNOLL DRIVE PARK RIDGE N J 235 KNOLL DRIVE	07656	263000 181500 444500	1443736	1443736 00	353934 353933	368824 367045	360934 360934
2403 12 240312	110X100 1.0LT 1SF2G .2525	2	MC INTYRE MICHAEL & MARGARET 233 KNOLL DR PARK RIDGE NJ 233 KNOLL DRIVE	07656-2506	263000 125000 388000	1260224	1260224 00	308945 308945	321943 320391	315056 315056
2403 13 240313	110X100 1.0LT 1SF2G .2525	2	CIULLA JOHN & TERRY 231 KNOLL DR PARK RIDGE NJ 231 KNOLL DRIVE	00170 07656-2506	263000 121200 384200	1247882	1247882 00	305920 305919	318790 317253	311971 311970
2403 14 240314	105X100 1.0LT 1SF2G .2410	2	NGUYEN, THI VIET DUC & MINH TRI 229 KNOLL DR PARK RIDGE, NJ 229 KNOLL DRIVE	07656	260300 225300 485600	1577229	1577229 00	386659 386659	402927 400984	394308 394307
2403 15 240315	113X100 1.0LT 1SF2G .2594	2	ALBANESE, MATTHEW CHARLES & VIRGINIA 321 PARK AVENUE PARK RIDGE, NJ 321 PARK AVENUE	07656	234000 250200 484200	1572682	1572682 00	385545 385544	401765 399828	393171 393170
2403 16 240316	102X132 1.0LT 1SF2G .3091	2	LAVIN, LOUIS JR. & MARY A. 317 PARK AVE PARK RIDGE NJ 317 PARK AVENUE	07656-2419	249500 145600 395100	1283285 V1	1283285 -25000	308349 308348	321584 320004	314572 314571
2404 1 240401	117X100 1.0LT 1SF1G .2686	2	TOTH JOSEPH & ROSE 78 TORTUGA CAY ALISO VIEGO, CA 2 SEIBERT COURT	92656	267300 87500 354800	1152390 S1 V1	1152390 -50000	270010 270009	281896 280475	275598 275597
2404 2 240402	100X100 1.0LT 1SF1G .2296	2	BAUMANN CRAIG & MICHELE 4 SEIBERT CT PARK RIDGE NJ 4 SEIBERT COURT	07656-2421	257500 120200 377700	1226770	1226770 00	300744 300744	313396 311886	306693 306692
2404 3 240403	100X100 1.0LT 1SF1G .2296	2	CANGIALOSI RONALD & SCHLOMKOWITZ H 6 SEIBERT CT PARK RIDGE NJ 6 SEIBERT COURT	07656-2421	257500 88200 345700	1122834 V1	1122834 -25000	269014 269014	280594 279212	274459 274458
2404 4 240404	117X128 1.0LT 1SF1G .3438	2	LEE, EUNHEE 8 SEIBERT CT PARK RIDGE, NJ 8 SEIBERT COURT	07656	300000 263100 563100	1828949	1828949 00	448369 448368	467232 464980	457238 457237
2404 5 240405	99X112 1.0LT 1SF1G .2545	2	CONROY JR, THOMAS 10 SEIBERT CT PARK RIDGE, NJ 10 SEIBERT COURT	07656	269500 106600 376100	1221573	1221573 00	299470 299470	312069 310564	305394 305393
2404 6 240406	100X100 1.0LT 1SF2G .2296	2	KILMARTIN, NANCY 12 SEIBERT COURT PARK RIDGE BOR, NJ 12 SEIBERT COURT	07656	257500 101500 359000	1166032	1166032 00	285854 285854	297880 296444	291508 291508
2404 7 240407	103X120 1.0LT 1SF2G .2837	2	GUARRIELLO MICHAEL & TINA 14 SEIBERT CT PARK RIDGE NJ 14 SEIBERT COURT	00660 07656-2421	283000 95600 378600	1229693	1229693 00	301461 301460	314143 312629	307424 307423

5731200

18614940

00

100000

18514940

9076942

9437998

9257473

Block No. Lot No. Qualification Account No.	Land Dimensions Building Description Additional Lots Acreage	Prop. Class	Owner's Name Address City State Property Location	Billing Code Zip Code	Land Improvement Exemption Net Total	2024 Property Tax Special Dist	2024 Total Tax Deduction Net Tax	Amt.Billed 2024 1st Q 2nd Q Total	2nd Half 2024 3rd Q 4th Q Total	Preliminary 2025 Tax 1st Q 2nd Q Total
2404 8 240408	107X132 1.0LT 1SF1G .3242	2	KAPR, CHARLES JOSEPH ETAL 16 SEIBERT COURT PARK RIDGE, NJ 16 SEIBERT COURT	07656	281000 91200 372200	1208906	1208906 00 1208906	296365 296364 592729	308833 307344 616177	302227 302226 604453
2404 9 240409	100X100 1.0LT 1SF1G .2296	2	LAMBREGTSE KEITH E & JERENE F 18 SEIBERT CT PARK RIDGE NJ 18 SEIBERT COURT	00154 07656-2421	257500 134200 391700	1272242	1272242 00 1272242	311892 311891 623783	325013 323446 648459	318061 318060 636121
2404 10 240410	100X100 1.0LT 1SF1G .2296	2	MURPHY GLORIA M 20 SEIBERT CT PARK RIDGE NJ 20 SEIBERT COURT	07656-2421	257500 109400 366900	1191691	1191691 00 1191691	292145 292144 584289	304435 302967 607402	297923 297923 595846
2404 11 240411	115X100 1.0LT 1SF1G .2640	2	DUBIS REGINA 22 SEIBERT CT PARK RIDGE NJ 22 SEIBERT COURT	07656-2421	266000 101400 367400	1193315 W1	1193315 -25000 1168315	286293 286292 572585	298600 297130 595730	292079 292079 584158
2404 12 240412	115X100 1.0LT 1SF2G .2640	2	LOSCALZO, FRANK R & CAROL A 14 GROBEL PL PARK RIDGE, NJ 14 GROBEL PLACE	07656	266000 218600 484600	1573981	1573981 00 1573981	385863 385863 771726	402097 400158 802255	393496 393495 786991
2404 13 240413	100X100 1.0LT 1SF1G .2296	2	SCHYLING ERIC A & JUDITH L 12 GROBEL PL PARK RIDGE NJ 12 GROBEL PLACE	07656-2402	257500 87000 344500	1118936	1118936 00 1118936	274309 274308 548617	285849 284470 570319	279734 279734 559468
2404 14 240414	94X105 1.0LT 1SF1G .2266	2	DI LEO, CARLY & STEPHEN 10 GROBEL PL PARK RIDGE, NJ 10 GROBEL PLACE	07656	256800 208300 465100	1510645	1510645 00 1510645	370336 370336 740672	385917 384056 769973	377662 377661 755323
2404 15 240415	94X127 1.0LT 1SF2G .2741	2	WILLIAMS, JOSEPH A TRSTE 8 GROBEL PL PARK RIDGE, NJ 8 GROBEL PLACE	07656	268500 78500 347000	1127056	1127056 00 1127056	276299 276299 552598	287923 286535 574458	281764 281764 563528
2404 16 240416	100X153 1.0LT 1SF2G .3512	2	LUCIA JULIUS A JR & SUSAN M 6 GROBEL PL PARK RIDGE NJ 6 GROBEL PLACE	00660 07656-2402	287800 225400 513200	1666874	1666874 00 1666874	408636 408635 817271	425828 423775 849603	416719 416718 833437
2405 1 240501	100X120 1.0LT 1SF2G .2755	2	BRONSTEIN DANIEL & MEREDITH 233 HOMESTEAD PL PARK RIDGE NJ 233 HOMESTEAD PLACE	07656-2438	268800 251400 520200	1689610	1689610 00 1689610	414210 414209 828419	431636 429555 861191	422403 422402 844805
2405 2 240502	110X100 1.0LT 1SF2G .2525	2	GIBBONS GEOFFREY & BARBARA 3 SEIBERT CT PARK RIDGE NJ 3 SEIBERT COURT	07656-2445	263000 91100 354100	1150117	1150117 00 1150117	281953 281952 563905	293814 292398 586212	287530 287529 575059
2405 3 240503	115X100 1.0LT 1SF2G .2640	2	CIPRIANO ANTHONY & VIRGINIA 5 SEIBERT CT PARK RIDGE NJ 5 SEIBERT COURT	00660 07656-2445	266000 124400 390400	1268019	1268019 00 1268019	310856 310856 621712	323935 322372 646307	317005 317005 634010
2405 4 240504	115X100 1.0LT 1SF2G .2640	2	MORRISON, HARRY W. & VIRGINIA K. 11 SEIBERT CT PARK RIDGE NJ 11 SEIBERT COURT	07656-2445	266000 82000 348000	1130304 V1	1130304 -25000 1105304	270845 270845 541690	282503 281111 563614	276326 276326 552652
2405 5 240505	110X100 1.0LT 1SF2G .2525	2	EDELEN, DONNA 13 SEIBERT CT PARK RIDGE, NJ 13 SEIBERT COURT	07656	263000 115900 378900	1230667	1230667 00 1230667	301700 301699 603399	314392 312876 627268	307667 307667 615334

5644200

18332363

00

50000

18282363

8963395

9318968

9141185

Block No. Lot No. Qualification Account No.	Land Dimensions Building Description Additional Lots Acreage	Prop. Class	Owner's Name Address City State Property Location	Billing Code Zip Code	Land Improvement Exemption Net Total	2024 Property Tax Special Dist	2024 Total Tax Deduction Net Tax	Amt.Billed 2024 1st Q 2nd Q Total	2nd Half 2024 3rd Q 4th Q Total	Preliminary 2025 Tax 1st Q 2nd Q Total
2405 6 240506	100X120 1.0LT 1SF2G .2755	2	HUSSAINI SYED A & UZMA KAMAL 235 HOMESTEAD PLACE PARK RIDGE N J 235 HOMESTEAD PLAC	02640 07656	268800 294900 563700	1830898	1830898 00 1830898	448847 448846 897693	467730 465475 933205	457725 457724 915449
2406 1 240601	110X110 1.0LT 1SF2G .2778	2	NIKOLIC, FILIP & BILJANA 220 HOMESTEAD PL PARK RIDGE, NJ 220 HOMESTEAD PLACE	07656	269500 135300 404800	1314790	1314790 00 1314790	322322 322322 644644	335883 334263 670146	328698 328697 657395
2406 2 240602	110X110 1.0LT 1SF2G .2778	2	SOLARI, NELSON & DONNA 224 HOMESTEAD PL PARK RIDGE, NJ 224 HOMESTEAD PLAC	07656	269500 224200 493700	1603538	1603538 -25000 1578538	386859 386859 773718	403397 401423 804820	394635 394634 789269
2406 3 240603	131X115 1.0LT 1SF2G .3458	2	MIHU, VIOLETA & BAZAZ, MICHAEL 228 HOMESTEAD PL PARK RIDGE, NJ 228 HOMESTEAD PLAC	07656	286500 133800 420300	1365134	1365134 -25000 1340134	328414 328414 656828	342494 340812 683306	335034 335033 670067
2406 4 240604	125X212 1.0LT 1SF2G .6084	2	SAPONTZIS, THOMAS & CAROLYN 232 HOMESTEAD PLACE PARK RIDGE, NJ 232 HOMESTEAD PLAC	07656	311300 293300 604600	1963741	1963741 00 1963741	481413 481413 962826	501667 499248 1000915	490936 490935 981871
2406 5 240605	101X202 1.0LT 1SF2G .4684	2	RICHARD MATTHEW & MARAL 234 HOMESTEAD PLAC PARK RIDGE N J 234 HOMESTEAD PLAC	07656	317000 289900 606900	1971211	1971211 00 1971211	483245 483244 966489	503575 501147 1004722	492803 492803 985606
2406 6 240606	143X200 1.0LT 1SF2G .6566	2	MARIGLE DOKOLLARI & VULIAJ DIANA 18 HRDING COURT PARK RIDGE, NJ 238 HOMESTEAD PLAC	07656	329800 343400 673200	2186554	2186554 00 2186554	536036 536035 1072071	558588 555895 1114483	546639 546638 1093277
2406 7 240607	100X100 1.0LT 1SF1G .2296	2	FORNOFF MARIE ANN 242 HOMESTEAD PLAC PARK RIDGE N J 242 HOMESTEAD PLAC	07656	257500 81100 338600	1099773	1099773 -25000 1074773	263361 263360 526721	274703 273349 548052	268694 268693 537387
2406 8 240608	100X101 1.0LT 1SF1G .2319	2	QUINN, MARK J. & CAROL L. 18 GROBEL PL PARK RIDGE NJ 18 GROBEL PLACE	00660 07656-2414	258000 122900 380900	1237163	1237163 00 1237163	303292 303292 606584	316052 314527 630579	309291 309291 618582
2406 9 240609	109X100 1.0LT 1SF1G .2502	2	RYAN WILLIAM & JEAN M 2 HARDING CT PARK RIDGE NJ 2 HARDING COURT	07656-2415	257800 150300 408100	1325509	1325509 00 1325509	324950 324950 649900	338621 336988 675609	331378 331377 662755
2406 10 240610	100X100 1.0LT 1SF1G .2296	2	YIN BRENDA 4 HARDING CT PARK RIDGE NJ 4 HARDING COURT	00660 07656-2415	257500 133300 390800	1269318	1269318 00 1269318	311175 311174 622349	324267 322702 646969	317330 317329 634659
2406 11 240611	107X115 1.0LT 1SF1G .2825	2	VON CAPPEIN GARY & ALBA 6 HARDING CT PARK RIDGE NJ 6 HARDING COURT	02640 07656-2415	270500 190700 461200	1497978	1497978 00 1497978	367231 367230 734461	382681 380836 763517	374495 374494 748989
2406 12 240612	108X112 1.0LT 2SBRFRCOL2CG .2777	2	VISCOVIC JOHN & LAUREN 8 HARDING COURT PARK RIDGE N J 8 HARDING COURT	04703 07656	285000 580900 865900	2812443	2812443 00 2812443	689473 689473 1378946	718481 715016 1433497	703111 703111 1406222
2406 13 240613	100X100 1.0LT 1SF2G .2296	2	PERRONE, CHELSEA & CZESNIEWSKI, T 10 HARDING CT PARK RIDGE, NJ 10 HARDING COURT	07656	257500 134500 392000	1273216	1273216 00 1273216	312130 312130 624260	325262 323694 648956	318304 318304 636608

7004700

22751266

00

75000

22676266

11117490

11558776

11338136

Block No. Lot No. Qualification Account No.	Land Dimensions Building Description Additional Lots Acreage	Prop. Class	Owner's Name Address City State Property Location	Billing Code Zip Code	Land Improvement Exemption Net Total	2024 Property Tax Special Dist	2024 Total Tax Deduction Net Tax	Amt.Billed 2024 1st Q 2nd Q Total	2nd Half 2024 3rd Q 4th Q Total	Preliminary 2025 Tax 1st Q 2nd Q Total
2406 14 240614	100X100 1.0LT 2SF1G .2296	2	HOWARD, GLENN & JENNA 12 HARDING COURT PARK RIDGE, NJ 12 HARDING COURT	07656	257500 190300 447800	1454454	1454454 00	356561 356561 713122	371562 369770 741332	363614 363613 727227
2406 15 240615	100X100 1.0LT 2SF2CGR .2296	2	MEYERS BRIAN & KIM 14 HARDING COURT PARK RIDGE NJ 14 HARDING COURT	00660 07656-2415	257500 462500 720000	2338560	2338560 00	573300 573300 1146600	597420 594540 1191960	584640 584640 1169280
2406 16 240616	102X100 1.0LT 1SF1G .2342	2	DOKOLLARI,MARIGLEN & VUKAJ,DIANA 16 HARDING CT PARK RIDGE,NJ 16 HARDING COURT	07656	258500 83700 342200	1111466	1111466 00	272477 272477 544954	283940 282572 566512	277867 277866 555733
2406 17 240617	126X200 1.0LT 2SF1G .5785	2	OTTERSTEDT WENDY L 229 SHAW PLACE PARK RIDGE NJ 229 SHAW PLACE	07656-2422	327000 130700 457700	1486610	1486610 00	364444 364444 728888	379776 377946 757722	371653 371652 743305
2406 18 240618	101X101 1.0LT 1SF2G .2342	2	00154LIANO LOUIS & JENISE 227 SHAW PL PARK RIDGE NJ 227 SHAW PLACE	07656-2422	258500 146600 405100	1315765	1315765 00	322561 322561 645122	336132 334511 670643	328942 328941 657883
2406 19 240619	101X101 1.0LT 1SF2G .2342	2	ASATRYAN, LYULIANA & ROMAN 5 STURMS PL PARK RIDGE, NJ 5 STURMS PLACE	07656	258500 137000 395500	1284584	1284584 00	314917 314917 629834	328166 326584 654750	321146 321146 642292
2406 20 240620	93X200 1.0LT 2SF2G .4270	2	VAIDHYANATHAN VISWANATHAN & KETAKI 7 STURMS PL PARK RIDGE NJ 7 STURMS PLACE	02640 07656-2425	306800 540900 847700	2753330	2753330 00	674982 674981 1349963	703379 699988 1403367	688333 688332 1376665
2406 21 240621	99X197 1.0LT 1SF2G .4477	2	BAUMANN, STEVEN C & JUSTINE D 9 STURMS PL PARK RIDGE, NJ 9 STURMS PLACE	07656	312000 229900 541900	1760091	1760091 00	431488 431488 862976	449642 447473 897115	440023 440023 880046
2406 22 240622	100X190 1.0LT 1SF2G .4362	2	DELLAVOLPE CHARLES & STACY 11 STURMS PL PARK RIDGE NJ 11 STURMS PLACE	07656-2425	309000 294000 603000	1958544	1958544 00	480139 480139 960278	500339 497927 998266	489636 489636 979272
2406 23 240623	100X181 1.0LT 2SF2G .4155	2	GAMBERT, JOANNE 13 STURMS PLACE PARK RIDGE, NJ 13 STURMS PLACE	07656	303800 139200 443000	1438864	1438864 00	352739 352739 705478	367579 365807 733386	359716 359716 719432
2406 24 240624	32500 SF 1SF2G .7461	2	CUESTA, JAMES & QUINN, ELIZABETH 15 STURMS PLACE PARK RIDGE, NJ 15 STURMS PLACE	07656	329700 209500 539200	1751322	1751322 00	429338 429338 858676	447401 445245 892646	437831 437830 875661
2406 25 240625	100X108 1.0LT 1SF2G .2479	2	THOMPSON, ANDREW C & MARYANN 17 STURMS PL PARK RIDGE NJ 17 STURMS PLACE	00672 07656-2425	261500 141500 403000	1308944	1308944 00	320889 320889 641778	334389 332777 667166	327236 327236 654472
2406 26 240626	126 X 340 2SF2G .9835	2	CONSTANTE,CESAR & PATRICIA 230 HOMESTEAD PL PARK RIDGE, NJ 230 HOMESTEAD PLACE	07656	339600 361900 701500	2278472	2278472 00	558570 558569 1117139	582070 579263 1161333	569618 569618 1139236
2407 1 240701	97X110 1.0LT 1SF1G .2449	2	FAIGLE,MICHAEL D & SUSAN R 7 HARDING CT PARK RIDGE NJ 7 HARDING COURT	07656-2447	261300 352900 614200	1994922	1994922 00	489057 489057 978114	509632 507176 1016808	498731 498730 997461

7461800

24235928

00

00

24235928

11882922

12353006

12117965

Block No. Lot No. Qualification Account No.	Land Dimensions Building Description Additional Lots Acreage	Prop. Class	Owner's Name Address City State Property Location	Billing Code Zip Code	Land Improvement Exemption Net Total	2024 Property Tax Special Dist	2024 Total Tax Deduction Net Tax	Amt.Billed 2024 1st Q 2nd Q Total	2nd Half 2024 3rd Q 4th Q Total	Preliminary 2025 Tax 1st Q 2nd Q Total
2407 2 240702	100X114 1.0LT 1SF1G .2617	2	DAVIES ROSE T 3 HARDING CT PARK RIDGE NJ 3 HARDING COURT	07656-2447	265500 115300 380800	1236838	1236838 00	303212 303212 606424	315969 314445 630414	309210 309209 618419
2407 3 240703	106X118 1.0LT 1SF1G .2871	2	DUFFY JEFFREY L & PATRICIA S 1 HARDING CT PARK RIDGE NJ 1 HARDING COURT	07656-2447	271800 102100 373900	1214427	1214427 00	297718 297718 595436	310244 308747 618991	303607 303607 607214
2407 4 240704	100X160 1.0LT 1SF1G .3673	2	MILLER MICHAEL A & DONNA G 24 GROBEL PL PARK RIDGE NJ 24 GROBEL PLACE	07656-2449	291800 105500 397300	1290430	1290430 00	316351 316350 632701	329660 328069 657729	322608 322607 645215
2407 5 240705	100X160 1.0LT 1SF1G .3673	2	PIANTADOSI, LOUIS O & EUGENIA 26 GROBEL PLACE PARK RIDGE, NJ 26 GROBEL PLACE	07656	291800 94100 385900	1253403 V1	1253403 -25000 1228403	301023 301023 602046	313951 312406 626357	307101 307101 614202
2407 6 240706	112X105 1.0LT 1SF1G .2700	2	COCHRANE JOHN & JULIE 237 SHAW PL PARK RIDGE NJ 237 SHAW PLACE	00660 07656-2423	261300 114800 376100	1221573	1221573 00	299470 299470 598940	312069 310564 622633	305394 305393 610787
2407 7 240707	110X110 1.0LT 1SF1G .2778	2	TEJPAL, MICHAEL S & ZISA, KAITLIN 235 SHAW PL PARK RIDGE, NJ 235 SHAW PLACE	07656	269500 124800 394300	1280686	1280686 00	313962 313961 627923	327171 325592 652763	320172 320171 640343
2407 8 240708	118X115 1.0LT 1SF1G .3115	2	COLLINS, ROBERT & ROSE 13 HARDING COURT PARK RIDGE, NJ 13 HARDING COURT	07656	270000 117300 387300	1257950	1257950 00	308388 308388 616776	321362 319812 641174	314488 314487 628975
2407 9 240709	100X168 1.0LT 1SF1G .3857	2	BUSSANICH NICHOLAS J & JANJA 11 HARDING CT PARK RIDGE NJ 11 HARDING COURT	07656-2447	296500 121500 418000	1357664	1357664 00	332833 332832 665665	346836 345163 691999	339416 339416 678832
2407 10 240710	100X159 1.0LT 1SF1G .3650	2	DUFFY, KELLY & PATTI, ROBERT 9 HARDING CT PARK RIDGE, NJ 9 HARDING COURT	07656	291300 99400 390700	1268994	1268994 00	311095 311095 622190	324183 322621 646804	317249 317248 634497
2408 1 240801	101X116 1.0LT 1SF2G .2690	2	CIARLETTA ROBERT & CHRISTINE 3 STURMS PL PARK RIDGE NJ 3 STURMS PLACE	00660 07656-2424	260000 149600 409600	1330381	1330381 00	326144 326144 652288	339866 338227 678093	332596 332595 665191
2408 2 240802	101X101 1.0LT 1SF2G .2342	2	MUGGEO LOUIS & GAYDOS ALEXA 228 SHAW PL PARK RIDGE NJ 228 SHAW PLACE	00660 07656 R-20	258500 245000 503500	1635368	1635368 00	400912 400912 801824	417779 415765 833544	408842 408842 817684
2408 3 240803	126X101 1.0LT 1SF2G .2921	2	GRUENEIS C A & COMEAU E K 230 SHAW PL PARK RIDGE NJ 230 SHAW PLACE	07656-2428	273000 204900 477900	1552219	1552219 00	380528 380528 761056	396538 394625 791163	388055 388055 776110
2408 4 240804	105X100 1.0LT 1SF1G .2410	2	MCGUINNESS NIAMH M 232 SHAW PL PARK RIDGE NJ 232 SHAW PLACE	00660 07656-2428	260300 99000 359300	1167006	1167006 00	286093 286093 572186	298129 296691 594820	291752 291751 583503
2408 5 240805	100X100 1.0LT 1SF1G .2296	2	BRISCOE, CURT & JENNIFER 234 SHAW PLACE PARK RIDGE, NJ 234 SHAW PLACE	07656	257500 110300 367800	1194614	1194614 00	292861 292861 585722	305182 303710 608892	298654 298653 597307

5622400

18261553

00

25000

18236553

8941177

9295376

9118279

Block No. Lot No. Qualification Account No.	Land Dimensions Building Description Additional Lots Acreage	Prop. Class	Owner's Name Address City State Property Location	Billing Code Zip Code	Land Improvement Exemption Net Total	2024 Property Tax Special Dist	2024 Total Tax Deduction Net Tax	Amt.Billed 2024 1st Q 2nd Q Total	2nd Half 2024 3rd Q 4th Q Total	Preliminary 2025 Tax 1st Q 2nd Q Total
2408 6 240806	100X100 1.0LT 1SF1G .2296	2	CASSELLA JEFFREY & EMMA 236 SHAW PLACE PARK RIDGE NJ 236 SHAW PLACE	00316 07656-2428	257500 294900 552400	1794195	1794195 00	439849 439848	458354 456144	448549 448549
2408 7 240807	100X100 1.0LT 1SF1G .2296	2	SAGONA,CHRISTINE A 238 SHAW PLACE PARK RIDGE, NJ 238 SHAW PLACE	07656	257500 124500 382000	1240736	1240736 00	304168 304167	316965 315436	310184 310184
2408 8 240808	103X100 1.0LT 1SF1G .2365	2	POLLENZ NEIL & MICHELE 240 SHAW PL PARK RIDGE NJ 240 SHAW PLACE	07656-2428	259000 99700 358700	1165058	1165058 00	285615 285615	297631 296197	291265 291264
2408 9 240809	96X145 1.0LT 1SF2G .3196	2	VISICH EDWARD T. JR 32 GROBEL PLACE PARK RIDGE N J 32 GROBEL PLACE	00660 07656	273000 123600 396600	1288157	1288157 00	315793 315793	329079 327492	322040 322039
2408 10 240810	100X145 1.0LT 1SF2G .3329	2	HUGHES BRIAN S & CHERYL ANN 247 CAPRI TER PARK RIDGE NJ 247 CAPRI TERRACE	07656-2411	283300 258100 541400	1758467	1758467 00	431090 431090	449227 447060	439617 439617
2408 11 240811	100X142 1.0LT 1SF2G .3260	2	JOCKEL BONNIE C 245 CAPRI TER PARK RIDGE NJ 245 CAPRI TERRACE	07656-2411	281500 128900 410400	1332979	1332979 00	326781 326781	340530 338887	333245 333245
2408 12 240812	100X139 1.0LT 1SF2G .3191	2	FRANTIN WALTER & JOANNE 243 CAPRI TER PARK RIDGE NJ 243 CAPRI TERRACE	07656-2411	279800 149500 429300	1394366	1394366 00	341831 341830	356212 354493	348592 348591
2408 13 240813	100X137 1.0LT 1SF2G .3145	2	FISCHER GLENN & MELINDA 241 CAPRI TER PARK RIDGE NJ 241 CAPRI TERRACE	07656-2411	278800 342000 620800	2016358	2016358 00	494312 494312	515109 512625	504090 504089
2408 14 240814	100X133 1.0LT 1SF1G .3053	2	TRAVALIA EMIL & ROSEMARIE 239 CAPRI TER PARK RIDGE NJ 239 CAPRI TERRACE	07656-2411	276300 126000 402300	1306670 V1	1306670 -25000	314082 314081	327559 325948	320418 320417
2408 15 240815	100X131 1.0LT 1SF2G .3007	2	YANG UN MIN & SONGSOOK 237 CAPRI TER PARK RIDGE NJ 237 CAPRI TERRACE	07656-2411	275300 153600 428900	1393067	1393067 00	341512 341512	355880 354163	348267 348267
2408 16 240816	135X100 1.0LT 1SF2G .3099	2	PETERS, JEFFREY R & ERIN W 235 CAPRI TERRACE PARK RIDGE, NJ 235 CAPRI TERRACE	07656	269300 176700 446000	1448608	1448608 00	355128 355127	370069 368284	362152 362152
2408 17 240817	146X95 1.0LT 1SF2G .3184	2	GORESHNIK, VLADIMIR ETAL 1 STURMS PLE PARK RIDGE, NJ 1 STURMS PLACE	07656	279500 203300 482800	1568134	1568134 00	384430 384429	400604 398671	392034 392033
2409 1 240901	117X100 1.0LT 1SF1G .2686	2	LOFARO,CRISTINA & GRIECO,MICHAEL 6 BARI LANE PARK RIDGE, NJ 6 BARI LANE	07450	267300 116200 383500	1245608	1245608 00	305362 305362	318209 316675	311402 311402
2409 2 240902	100X151 1.0LT 1SF1G .3466	2	RUVO JOHN M & GERALYN 242 CAPRI TERRACE PARK RIDGE NJ 242 CAPRI TERRACE	00672 07656-1932	286800 122500 409300	1329406	1329406 00	325906 325905	339617 337978	332352 332351

6244400

20281809

00

25000

20256809

9931711

10325098

10128407

Block No. Lot No. Qualification Account No.	Land Dimensions Building Description Additional Lots Acreage	Prop. Class	Owner's Name Address City State Property Location	Billing Code Zip Code	Land Improvement Exemption Net Total	2024 Property Tax Special Dist	2024 Total Tax Deduction Net Tax	Amt.Billed 2024 1st Q 2nd Q Total	2nd Half 2024 3rd Q 4th Q Total	Preliminary 2025 Tax 1st Q 2nd Q Total
2409 3 240903	100X152 1.0LT 1SF1G .3489	2	BABCOCK FLOYD R & VALERIE 244 CAPRI TER PARK RIDGE NJ 244 CAPRI TERRACE	00597 07656-2439	287300 108200 395500	1284584	V1 1284584 -25000 1259584	308667 308667 617334	321916 320334 642250	314896 314896 629792
2409 4 240904	100X153 1.0LT 1SF2G .3512	2	HERDEMIAN, PAUL M 246 CAPRI TERRACE PARK RIDGE, NJ 246 CAPRI TERRACE	07656	287800 513700 801500	2603272	2603272 00 2603272	638195 638194 1276389	665045 661838 1326883	650818 650818 1301636
2409 5 240905	100X155 1.0LT 1SF2G .3558	2	SLOAN INGRID R 248 CAPRI TER PARK RIDGE NJ 248 CAPRI TERRACE	07656-2439	289000 155800 444800	1444710	1444710 00 1444710	354172 354172 708344	369073 367293 736366	361178 361177 722355
2409 6 240906	100X158 1.0LT 1SF1G .3627	2	DEL ROSSO MATTHEW P & ROSARIA A 250 CAPRI TERRACE PARK RIDGE NJ 250 CAPRI TERRACE	00660 07656-2439	290800 144900 435700	1415154	1415154 00 1415154	346927 346926 693853	361522 359779 721301	353789 353788 707577
2409 7 240907	125X105 1.0LT 1SF1G .3013	2	MERLI, FRANCIS T & MICHELE A 252 CAPRI TERRACE PARK RIDGE, NJ 252 CAPRI TERRACE	07656	275300 148100 423400	1375203	1375203 00 1375203	337133 337132 674265	351316 349622 700938	343801 343801 687602
2409 8 240908	109X125 1.0LT 1SF2G .3128	2	BALDINO MICHAEL & ALYSSA 256 CAPRI TER PARK RIDGE NJ 256 CAPRI TERRACE	07656-2439	278300 154400 432700	1405410	1405410 00 1405410	344538 344537 689075	359033 357302 716335	351353 351352 702705
2409 9 240909	126X107 1.0LT 1SF2G .3095	2	CHERNICK, EDWARD & SARAH 253 KNOLL DR PARK RIDGE, NJ 253 KNOLL DRIVE	07656	277500 147000 424500	1378776	1378776 00 1378776	338009 338008 676017	352229 350530 702759	344694 344694 689388
2409 10 240910	100X158 1.0LT 1SF2G .3627	2	DEMARCO BARTON JR & VALERIE G- 251 KNOLL DRIVE PARK RIDGE N J 251 KNOLL DRIVE	00154 07656-2507	290800 149900 440700	1431394	1431394 00 1431394	350908 350907 701815	365671 363908 729579	357849 357848 715697
2409 11 240911	100X153 1.0LT 1SF1G .3512	2	MANCHENO-DAVILA, EDUARDO A ETAL 249 KNOLL DRIVE PARK RIDGE, NJ 249 KNOLL DRIVE	07656 R-20	287800 221600 509400	1654531	1654531 00 1654531	405610 405610 811220	422675 420636 843311	413633 413633 827266
2409 12 240912	100X152 1.0LT 1SF2G .3489	2	ZACCARDI, CHRISTOPHER & SONIA 247 KNOLL DRIVE PARK RIDGE, NJ 247 KNOLL DRIVE	07656	287300 128800 416100	1351493	1351493 00 1351493	331320 331320 662640	345259 343594 688853	337874 337873 675747
2409 13 240913	100X152 1.0LT 1SF1G .3489	2	TULLY, THOMAS A 245 KNOLL DRIVE PARK RIDGE, NJ 245 KNOLL DRIVE	07656	287300 155200 442500	1437240	1437240 00 1437240	352341 352341 704682	367164 365394 732558	359310 359310 718620
2409 14 240914	100X151 1.0LT 1SF1G .3466	2	GUGLIELMO LUKE & TAMI 243 KNOLL DR PARK RIDGE NJ 243 KNOLL DRIVE	07656-2507	286800 238600 525400	1706499	1706499 00 1706499	418350 418350 836700	435951 433848 869799	426625 426625 853250
2409 15 240915	119X102 1.0LT 1SF2G .2787	2	ROCKFOL DONALD & MARIA 2 BARI LN PARK RIDGE NJ 2 BARI LANE	07656-2408	269800 151000 420800	1366758	1366758 00 1366758	335062 335062 670124	349159 347475 696634	341690 341689 683379
2409 16 240916	100X118 1.0LT 1SF2G .2709	2	MONAGAS, AFLREDO ENRIQUE ETAL 4 BARI LANE PARK RIDGE, NJ 4 BARI LANE	07656	267800 129000 396800	1288806	1288806 00 1288806	315952 315952 631904	329245 327657 656902	322202 322201 644403

6509800

21143830

00

25000

21118830

10354362

10764468

10559417

Block No. Lot No. Qualification Account No.	Land Dimensions Building Description Additional Lots Acreage	Prop. Class	Owner's Name Address City State Property Location	Billing Code Zip Code	Land Improvement Exemption Net Total	2024 Property Tax Special Dist	2024 Total Tax Deduction Net Tax	Amt.Billed 2024 1st Q 2nd Q Total	2nd Half 2024 3rd Q 4th Q Total	Preliminary 2025 Tax 1st Q 2nd Q Total
2410 1 241001	104X227 1.0LT 1SF2G .5420	2	EMMET, KYLE & ROWE, ALEXANDRA 5 GROBEL PL PARK RIDGE, NJ 5 GROBEL PLACE	07656	326100 185400 511500	1661352	1661352 00	450439 450439 900878	381260 379214 760474	415338 415338 830676
2410 2 241002	20008 SF 2SF2G .4593	2	COSENTINO ALAN T & KRISTINE 1 SADDLE RIDGE LN PARK RIDGE NJ 1 SADDLE RIDGE LANE	00660 07656-2453	314800 285200 600000	1948800	1948800 00	477750 477750 955500	497850 495450 993300	487200 487200 974400
2410 3 241003	134X86 1.0LT 1SF1G .2646	2	GUTIN VYCHESLAV & GUTINA NATALIYA 7 GROBEL PL PARK RIDGE NJ 7 GROBEL PLACE	07656-2452	266300 211800 478100	1552869	1552869 00	380688 380687 761375	396703 394791 791494	388218 388217 776435
2410 4 241004	100X100 1.0LT 1SF1G .2296	2	TASMAN ROBERT L 9 GROBEL PLACE PARK RIDGE N J 9 GROBEL PLACE	00660 07656 R-20	257500 88000 345500	1122184	1122184 -25000 1097184	275105 275104 550209	274179 272796 546975	274296 274296 548592
2410 5 241005	121X100 1.0LT 1SF1G .2778	2	SCHLOSSER PAUL A & SUSAN G 11 GROBEL PLACE PARK RIDGE NJ 11 GROBEL PLACE	07656-2452	269500 131000 400500	1300824	1300824 00	318899 318898 637797	332315 330712 663027	325206 325206 650412
2410 6 241006	20005 SF 2SF2G .4593	2	CHRISTIE MARY-JANE R 2 SADDLE RIDGE LN PARK RIDGE NJ 2 SADDLE RIDGE LANE	01576 07656-2453	314800 341700 656500	2132312	2132312 00	522739 522738 1045477	544731 542104 1086835	533078 533078 1066156
2410 7 241007	120X175 1.0LT 1SF2G .4821	2	ASCOLESE, JEFFREY & LAURA 243 HOMESTEAD PL PARK RIDGE, NJ 243 HOMESTEAD PLAC	07656	315300 233500 548800	1782502	1782502 00	436982 436982 873964	455367 453171 908538	445626 445625 891251
2410 8 241008	20009 SF 2SF2G .4593	2	GREEN KENNETH & KATHLEEN S 5 SADDLE RIDGE LN PARK RIDGE NJ 5 SADDLE RIDGE LANE	07656-2453	314800 315700 630500	2047864	2047864 00	502036 502036 1004072	523157 520635 1043792	511966 511966 1023932
2410 9 241009	20009 SF 2SF2G .4593	2	LUTHER MARK J & LISA A 3 SADDLE RIDGE LN PARK RIDGE NJ 3 SADDLE RIDGE LANE	07656-2453	314800 318700 633500	2057608	2057608 00	504425 504424 1008849	525647 523112 1048759	514402 514402 1028804
2411 1 241101	163X178 1.0LT 1SF2G .6661	2	MAHONEY JOSEPH & KATHLEEN 246 HOMESTEAD PLAC PARK RIDGE N J 246 HOMESTEAD PLAC	00672 07656	329200 138100 467300	1517790	1517790 00	372088 372088 744176	387742 385872 773614	379448 379447 758895
2411 2 241102	110X170 1.0LT 1SF1G .4293	2	GREEN ANITA C 17 GROBEL PL PARK RIDGE NJ 17 GROBEL PLACE	07656-2413	297500 294200 591700	1921842	1921842 00	471142 471141 942283	490963 488596 979559	480461 480460 960921
2411 3 241103	113X143 1.0LT 1SF2G .3710	2	PARKER, BRIAN & LUANN 19 GROBEL PL PARK RIDGE NJ 19 GROBEL PLACE	07656-2413	292800 339100 631900	2052411	2052411 00	503151 503150 1006301	524319 521791 1046110	513103 513103 1026206
2411 4 241104	110X122 1.0LT 1SF2G .3081	2	LU, CHRISTOPHER (YI-LING) & CATHERINE 21 GROBEL PLACE PARK RIDGE, NJ 21 GROBEL PLACE	07656	277000 129100 406100	1319013	1319013 00	323358 323357 646715	336961 335337 672298	329754 329753 659507
2411 5 241105	110X120 1.0LT 1SF1G .3030	2	DEVOE JOHN 23 GROBEL PL PARK RIDGE NJ 23 GROBEL PLACE	07656-2413	275800 92500 368300	1196238	1196238 00	293259 293259 586518	305597 304123 609720	299060 299059 598119

7270200

23613609

00

25000

23588609

11664114

11924495

11794306

Block No. Lot No. Qualification Account No.	Land Dimensions Building Description Additional Lots Acreage	Prop. Class	Owner's Name Address City State Property Location	Billing Code Zip Code	Land Improvement Exemption Net Total	2024 Property Tax Special Dist	2024 Total Tax Deduction Net Tax	Amt.Billed 2024 1st Q 2nd Q Total	2nd Half 2024 3rd Q 4th Q Total	Preliminary 2025 Tax 1st Q 2nd Q Total
2411 6 241106	110X120 1.0LT 1SF2G .3030	2	DEL ROSARIO VINCENT & KIMBERLY T 25 GROBEL PLACE PARK RIDGE N J 07656	00154	275800 92500 368300	1196238	1196238 00	293259 293259 586518	305597 304123 609720	299060 299059 598119
2411 7 241107	110X120 1.0LT 1SF2G .3030	2	SOSA ANDRES N & DONNA M 27 GROBEL PL PARK RIDGE NJ 07656-2413	00660	275800 114300 390100	1267045	1267045 00	310618 310617 621235	323685 322125 645810	316762 316761 633523
2411 8 241108	109X112 1.0LT 1SF2G .2803	2	MELCHIORRE,ERIC & FLORES,AMANDA R 29 GROBEL PL PARK RIDGE, NJ 07656		273300 85900 359200	1166682	1166682 00	286013 286013 572026	298046 296610 594656	291671 291670 583341
2411 9 241109	99X146 1.0LT 1SF2G .3318	2	WENNING, PETER & ERIKA 31 GROBEL PLACE PARK RIDGE, NJ 07656		283000 157800 440800	1431718	1431718 00	350987 350987 701974	365754 363990 729744	357930 357929 715859
2411 10 241110	107X155 1.0LT 1SF2G .3807	2	ROSENBAUM, MAX & ADRIENNE 253 CAPRI TERRACE PARK RIDGE, NJ 07656		302000 313500 615500	1999144	1999144 00	490092 490092 980184	510711 508249 1018960	499786 499786 999572
2411 11 241111	149X152 1.0LT 1SF2G .5199	2	ALLEN, WILLIAM & NICOLE 255 CAPRI TERRACE PARK RIDGE, NJ 07656		328400 164300 492700	1600290	1600290 00	392313 392312 784625	408818 406847 815665	400073 400072 800145
2411 12 241112	100X125 1.0LT 1SF2G .2870	2	HINOJOSA, DIANA 257 CAPRI TERRACE PARK RIDGE, NJ 07656		271800 124900 396700	1288482	1288482 00	315873 315872 631745	329162 327575 656737	322121 322120 644241
2411 13 241113	100X125 1.0LT 1SF2G .2870	2	FILOR,ALEXANDER & ALEXANDRA 259 CAPRI TERRACE PARK RIDGE, NJ 07656		271800 123500 395300	1283934	1283934 00	314758 314758 629516	328000 326418 654418	320984 320983 641967
2411 14 241114	125X100 1.0LT 1SF2G .2870	2	ESPOSITO III, CHARLES & MAIDA,MEGAN 255 KNOLL DRIVE PARK RIDGE, NJ 07656		271800 121700 393500	1278088	1278088 00	313325 313324 626649	326507 324932 651439	319522 319522 639044
2411 16 241116	22626 SF .5194	2	WISS, TIMOTHY J & JULIE E 257 KNOLL DRIVE PARK RIDGE, NJ 07656		325500 309500 635000	2062480	2062480 00	505619 505619 1011238	526891 524351 1051242	515620 515620 1031240
2411 17 241117	21197SF .4866	2	BETTEGA, MICHAEL R & NICOLE 259 KNOLL DRIVE PARK RIDGE, NJ 07656		321800 325000 646800	2100806	2100806 00	515015 515014 1030029	536683 534094 1070777	525202 525201 1050403
2411 18 241118	28424 SF .6525	2	POULOS WILLIAM & MERRITT MARIE 261 KNOLL DRIVE PARK RIDGE NJ 07656-2516	00660	312400 452700 765100	2485045	2485045 00	609211 609211 1218422	634842 631781 1266623	621262 621261 1242523
2501 1 250101	132X100 1.0LT 1SF2G .3030	2	MATHIAS ROBERT C & MICHELE A 325 PARK AVE PARK RIDGE NJ 07656-2420		248200 129300 377500	1226120	1226120 00	300585 300584 601169	313231 311720 624951	306530 306530 613060
2501 2 250102	110X100 1.0LT 1SF2G .2525	2	RYAN GERALD J & CAROL H 228 KNOLL DR PARK RIDGE NJ 07656-2521		263000 180200 443200	1439514	1439514 00	352898 352898 705796	367745 365973 733718	359879 359878 719757

6719700

21825586

00

00

21825586

10701126

11124460

10912794

Block No. Lot No. Qualification Account No.	Land Dimensions Building Description Additional Lots Acreage	Prop. Class	Owner's Name Address City State Property Location	Billing Code Zip Code	Land Improvement Exemption Net Total	2024 Property Tax Special Dist	2024 Total Tax Deduction Net Tax	Amt.Billed 2024 1st Q 2nd Q Total	2nd Half 2024 3rd Q 4th Q Total	Preliminary 2025 Tax 1st Q 2nd Q Total
2501 3	110X100 1.0LT 1SF2G	2	CASEY STEPHEN L & SHIELA A 230 KNOLL DRIVE PARK RIDGE N J 230 KNOLL DRIVE	07656	263000 148200 411200	1335578	1335578 00	327418 327418	341193 339549	333895 333894
250103	.2525						1335578	654836	680742	667789
2501 4	110X100 1.0LT 1SF2G	2	FRAGIACOMO, JORDAN R & THERESA 232 KNOLL DR PARK RIDGE, NJ 232 KNOLL DRIVE	07656	263000 124600 387600	1258925	1258925 00	308627 308626	321611 320061	314732 314731
250104	.2525						1258925	617253	641672	629463
2501 5	110X120 1.0LT 1SF2G	2	DECANDIA MORRIS & JEANNE 234 KNOLL DR PARK RIDGE NJ 234 KNOLL DRIVE	00154 07656-2521	263000 200600 463600	1505773	1505773 00	369142 369141	384672 382818	376444 376443
250105	.3030						1505773	738283	767490	752887
2501 6	110X100 1.0LT 1SF1G	2	LUSTIG MICHAEL E & KATHLEEN 236 KNOLL DRIVE PARK RIDGE NJ 236 KNOLL DRIVE	00672 07656	263000 190000 453000	1471344	1471344 00	360702 360701	375877 374064	367836 367836
250106	.2525						1471344	721403	749941	735672
2501 7	100X178 1.0LT 1SF2G	2	RESNICK, ALEXIS A & RANDO, NKICHOLAS 238 KNOLL DR PARK RIDGE, NJ 238 KNOLL DRIVE	07656	302300 397800 700100	2273925	2273925 00	557455 557455	580908 578107	568482 568481
250107	.4086						2273925	1114910	1159015	1136963
2501 8	100X173 1.0LT 1SF1G	2	FESTA, PATRICK W & SHEENA R 240 KNOLL DRIVE PARK RIDGE, NJ 240 KNOLL DRIVE	07656	299300 240900 540200	1754570	1754570 00	430135 430134	448231 446070	438643 438642
250108	.3972						1754570	860269	894301	877285
2501 9	100X169 1.0LT 1SF1G	2	WACHT, ROBERT 242 KNOLL DR PARK RIDGE, NJ 242 KNOLL DRIVE	00660 07656	297000 147100 444100	1442437	1442437 00	353615 353615	368492 366715	360610 360609
250109	.3880						1442437	707230	735207	721219
2501 10	100X165 1.0LT 1SF1G	2	SULLI SCOTT C & MARY L 244 KNOLL DR PARK RIDGE NJ 244 KNOLL DRIVE	07656-2521	294800 214500 509300	1654206	1654206 00	405531 405530	422592 420553	413552 413551
250110	.3788						1654206	811061	843145	827103
2501 11	100X161 1.0LT 1SF2G	2	BOLELLA THOMAS A III & NORELLEN B- 246 KNOLL DR PARK RIDGE NJ 246 KNOLL DRIVE	00672 07656-2521	292500 140700 433200	1407034	1407034 00	344936 344935	359448 357715	351759 351758
250111	.3696						1407034	689871	717163	703517
2501 12	106X155 1.0LT 1SF1G	2	DE DEA, VINCENT & MARIANNE 248 KNOLL DR PARK RIDGE NJ 248 KNOLL DRIVE	00660 07656-2521	294300 142000 436300	1417102	1417102 00	347404 347404	362020 360274	354276 354275
250112	.3772						1417102	694808	722294	708551
2501 13	120X105 1.0LT	2	GRILLO, JESSICA LYNN & VINCENT 1 LOCKWOOD PL PARK RIDGE, NJ 1 LOCKWOOD PLACE	07656	272300 199000 471300	1530782	1530782 00	375273 375273	391061 389175	382696 382695
250113	.2893						1530782	750546	780236	765391
2501 14	120X120 1.0LT	2	HARDY JEROME 247 ELLIN DR PARK RIDGE NJ 247 ELLIN DRIVE	07656-2503	282800 131000 413800	1344022	1344022 00	329489 329488	343351 341694	336006 336005
250114	.3306						1344022	658977	685045	672011
2501 15	120X122 1.0LT 2SF2G	2	ROSNER DIANA 245 ELLIN DRIVE PARK RIDGE NJ 245 ELLIN DRIVE	07656-2503	284000 209900 493900	1604187	1604187 00	393268 393268	409814 407837	401047 401047
250115	.3361						1604187	786536	817651	802094
2501 16	118X135 1.0LT	2	GUADAGNO, THERESA A 243 ELLIN DRIVE PARK RIDGE, NJ 243 ELLIN DRIVE	07656	262400 318200 580600	1885789	1885789 00	462303 462303	481753 479430	471448 471447
250116	.3657						1885789	924606	961183	942895

6738200

21885674

00

00

21885674

10730589

11155085

10942840

Block No. Lot No. Qualification Account No.	Land Dimensions Building Description Additional Lots Acreage	Prop. Class	Owner's Name Address City State Property Location	Billing Code Zip Code	Land Improvement Exemption Net Total	2024 Property Tax Special Dist	2024 Total Tax Deduction Net Tax	Amt.Billed 2024 1st Q 2nd Q Total	2nd Half 2024 3rd Q 4th Q Total	Preliminary 2025 Tax 1st Q 2nd Q Total
2501 17 250117	118X157 1.0LT 2SF2G .4253	2	MERCADO, JUAN & SHELBY 241 ELLIN DRIVE PARK RIDGE, NJ 241 ELLIN DRIVE	07656	306300 207500 513800	1668822	1668822 00	409114 409113	426326 424269	417206 417205
2501 18 250118	112X130 1.0LT 2SF2G .3343	2	SAVIN, MICHAEL & ADRIEN 239 ELLIN DR PARK RIDGE NJ 239 ELLIN DRIVE	07656-2503	283500 287400 570900	1854283 V1	1854283 -25000 1829283	448330 448329	467454 465170	457321 457321
2501 19 250119	135X155 1.0LT 2SF2G .4804	2	GLEASON DENNIS F & SMITH LORI S 237 ELLIN DR PARK RIDGE NJ 237 ELLIN DRIVE	00660 07656-2503	329600 298200 627800	2039094	2039094 00 2039094	499886 499886	520917 518405	509774 509773
2501 20 250120	130X156 1.0LT 2SB2G .4656	2	BARRETT, JAMES & SIMONA KORIK- 235 ELLIN DRIVE PARK RIDGE, NJ 235 ELLIN DRIVE	07656	316500 533400 849900	2760475	2760475 00 2760475	676733 676733	705205 701804	690119 690119
2501 21 250121	100X159 1.0LT 1SF1G .3650	2	VOKES, SARAH & BIGELOW, KEVIN 233 ELLIN DRIVE PARK RIDGE, NJ 233 ELLIN DRIVE	07656	291300 138500 429800	1395990	1395990 00 1395990	342229 342228	356627 354906	348998 348997
2501 22 250122	100X159 1.0LT 1SF2G .3650	2	CREIGHTON (ETALS) ROBERT 231 ELLIN DR PARK RIDGE NJ 231 ELLIN DRIVE	00660 07656-2503	291300 197600 488900	1587947	1587947 00 1587947	389287 389287	405665 403708	396987 396987
2501 23 250123	158X150 1.0LT 2SS2G .5441	2	333 PARK AVE NJ LLC 333 PARK AVE PARK RIDGE, NJ 333 PARK AVENUE	07656	293500 127000 420500	1365784	1365784 00 1365784	334824 334823	348910 347227	341446 341446
2502 1 250201	186X85 1.0LT 2SF2G .3629	2	MILNER, ALEX & MANANA 228 ELLIN DR PARK RIDGE, NJ 228 ELLIN DRIVE	07656	284100 223500 507600	1648685	1648685 00 1648685	404177 404176	421181 419151	412172 412171
2502 2 250202	125X100 1.0LT 1SF1G .2870	2	QUINONES, JOSHUA & VENESSA 230 ELLIN DRIVE PARK RIDGE, NJ 230 ELLIN DRIVE	07656	271800 141400 413200	1342074	1342074 00 1342074	329011 329010	342853 341200	335519 335518
2502 3 250203	120X100 1.0LT 1SF1G .2755	2	ROHRBACHER, JUSTIN & ELANA 232 ELLIN DRIVE PARK RIDGE, NJ 232 ELLIN DRIVE	07656	268800 234600 503400	1635043	1635043 00 1635043	400833 400832	417696 415682	408761 408761
2502 4 250204	132X92 1.0LT 2SF2G .2788	2	HICKEY FRANK P & VICTORIA M 234 ELLIN DR PARK RIDGE NJ 234 ELLIN DR	00660 07656-2518	269800 237200 507000	1646736	1646736 00 1646736	403699 403699	420683 418655	411684 411684
2502 5 250205	120X125 1.0LT 2SF2G .3444	2	KATIRACHI SHAHAB & MICHELE 236 ELLIN DR PARK RIDGE NJ 236 ELLIN DRIVE	00672 07656-2518	295000 223700 518700	1684738	1684738 00 1684738	413015 413015	430391 428317	421185 421184
2502 6 250206	120X100 1.0LT 2SF2G .2755	2	LOVETT ANITA L 235 VITTORIO CT PARK RIDGE NJ 235 VITTORIO COURT	07656-2511	268800 205500 474300	1540526	1540526 00 1540526	377662 377661	393551 391652	385132 385131
2502 7 250207	120X100 1.0LT 2SF2G .2755	2	BROWN, EVAN & KAITLIN 233 VITTORIO COURT PARK RIDGE, NJ 233 VITTORIO COURT	07656	268800 179000 447800	1454454	1454454 00 1454454	356561 356561	371562 369770	363614 363613

7273600

23624651

00

25000

23599651

11570714

12028937

11799828

Block No. Lot No. Qualification Account No.	Land Dimensions Building Description Additional Lots Acreage	Prop. Class	Owner's Name Address City State Property Location	Billing Code Zip Code	Land Improvement Exemption Net Total	2024 Property Tax Special Dist	2024 Total Tax Deduction Net Tax	Amt.Billed 2024 1st Q 2nd Q Total	2nd Half 2024 3rd Q 4th Q Total	Preliminary 2025 Tax 1st Q 2nd Q Total
2502 8 250208	120X100 1.0LT 2SF2G .2755	2	KORIK, MICHAEL & POLINA 231 VITTORIO COURT PARK RIDGE, NJ 231 VITTORIO COURT	07656	268800 309100 577900	1877019	1877019 00 1877019	460153 460153 920306	479513 477200 956713	469255 469255 938510
2502 9 250209	120X156 1.0LT 1SF1G .4298	2	TONYES, DEBRA 339 PARK AVE PARK RIDGE, NJ 339 PARK AVENUE	07656	268200 104800 373000	1211504	1211504 00 1211504	297002 297001 594003	309497 308004 617501	302876 302876 605752
2503 1 250301	120X104 1.0LT 2SF2G .2865	2	KOTROKOIS, DEMETRIOS & CORINNA 227 PROSPECT AVE PARK RIDGE, NJ 227 PROSPECT AVE	07656	258200 218400 476600	1547997	1547997 00 1547997	379493 379493 758986	395459 393552 789011	387000 386999 773999
2503 2 250302	120X104 1.0LT 2SF2G .2865	2	NAPALIT, GERALD & JULIANA R 228 VITTORIO COURT PARK RIDGE, NJ 228 VITTORIO COURT	07656	258200 241000 499200	1621402	1621402 00 1621402	397488 397488 794976	414211 412215 826426	405351 405350 810701
2503 3 250303	120X102 1.0LT 2SF2G .2810	2	LAJQI, HALIL 229 PROSPECT AVE PARK RIDGE, NJ 229 PROSPECT AVE	07656	270300 227700 498000	1617504	1617504 00 1617504	396533 396532 793065	413216 411223 824439	404376 404376 808752
2503 4 250304	120X102 1.0LT 2SF2G .2810	2	MONTGOMERY SCOTT G & KERI A 230 VITTORIO COURT PARK RIDGE, NJ 230 VITTORIO COURT	00660 07656	270300 244000 514300	1670446	1670446 00 1670446	409512 409511 819023	426741 424682 851423	417612 417611 835223
2503 5 250305	120X101 1.0LT 2SF2G .2782	2	BOVINO SCOTT & SUSAN 231 PROSPECT AVE PARK RIDGE NJ 231 PROSPECT AVE	07656-2509	269500 164200 433700	1408658	1408658 00 1408658	345334 345334 690668	359862 358128 717990	352165 352164 704329
2503 6 250306	120X100 1.0LT 2SF2G .2755	2	GRAMMATAS, PETER & LAUREN 232 VITTORIO CT PARK RIDGE, NJ 232 VITTORIO COURT	07656	268800 228600 497400	1615555	1615555 00 1615555	396055 396055 792110	412718 410727 823445	403889 403889 807778
2503 7 250307	120X100 1.0LT 2SF2G .2755	2	CLARE PETER J & DEBORAH B 233 PROSPECT AVE PARK RIDGE NJ 233 PROSPECT AVENU	00660 07656-2509	268800 207000 475800	1545398	1545398 00 1545398	378856 378856 757712	394795 392891 787686	386350 386349 772699
2503 8 250308	120X100 1.0LT 2SF2G .2755	2	DOUMAS DIANA M 234 VITTORIO CT PARK RIDGE NJ 234 VITTORIO COURT	07656-2513	268800 211700 480500	1560664	1560664 00 1560664	382599 382598 765197	398695 396772 795467	390166 390166 780332
2503 9 250309	120X100 1.0LT 2SF2G .2755	2	LOFARO FRANCO & ROSALIE 235 PROSPECT AVE PARK RIDGE NJ 235 PROSPECT AVENUE	00186 07656-2509	268800 207900 476700	1548322	1548322 00 1548322	379573 379572 759145	395542 393635 789177	387081 387080 774161
2503 10 250310	120X100 1.0LT 2SF2G .2755	2	SILEO ROBERT & KATHERINE 236 VITTORIO CT PARK RIDGE NJ 236 VITTORIO COURT	07656-2513	268800 215600 484400	1573331	1573331 00 1573331	385704 385703 771407	401931 399993 801924	393333 393333 786666
2503 11 250311	120X100 1.0LT 2SF2G .2755	2	WITTENBURG ELEN C 237 PROSPECT AVE PARK RIDGE NJ 237 PROSPECT AVE	07656-2509	268800 255000 523800	1701302	1701302 00 1701302	417076 417076 834152	434623 432527 867150	425326 425325 850651
2503 12 250312	120X100 1.0LT 2SF2G .2755	2	SAMUELS RAYMOND & DEANGELO ANN 238 VITTORIO CT PARK RIDGE NJ 238 VITTORIO COURT	07656-2513	268800 209100 477900	1552219	1552219 00 1552219	380528 380528 761056	396538 394625 791163	388055 388055 776110

6789200

22051321

00

00

22051321

10811806

11239515

11025663

Block No. Lot No. Qualification Account No.	Land Dimensions Building Description Additional Lots Acreage	Prop. Class	Owner's Name Address City State Property Location	Billing Code Zip Code	Land Improvement Exemption Net Total	2024 Property Tax Special Dist	2024 Total Tax Deduction Net Tax	Amt.Billed 2024 1st Q 2nd Q Total	2nd Half 2024 3rd Q 4th Q Total	Preliminary 2025 Tax 1st Q 2nd Q Total
2503 13 250313	120X100 1.0LT 2SF2G .2755	2	DHOKAI DINESH & DIPTI D 239 PROSPECT AVE PARK RIDGE NJ 239 PROSPECT AVENU	07656-2509	268800 235900 504700	1639266	1639266 00 1639266	401868 401867 803735	418775 416756 835531	409817 409816 819633
2503 14 250314	123X100 1.0LT 2SF2G .2824	2	MASTRANGELO GUY & GERALYN 240 VITTORIO CT PARK RIDGE NJ 240 VITTORIO COURT	07656-2513	270500 238700 509200	1653882	1653882 00 1653882	405451 405450 810901	422509 420472 842981	413471 413470 826941
2504 1 250401	120X110 1.0LT 2SF2G .3030	2	SHEIN JONATHAN & AMY 241 VITTORIO CT PARK RIDGE NJ 241 VITTORIO COURT	00660 07656-2512	287000 252300 539300	1751646	1751646 00 1751646	429418 429418 858836	447484 445326 892810	437912 437911 875823
2504 2 250402	130X93 1.0LT 1SF2G .2775	2	KLOS, PETER & JANELLE 240 ELLIN DRIVE PARK RIDGE, NJ 240 ELLIN DRIVE	07656	269500 203200 472700	1535330	1535330 00 1535330	376388 376387 752775	392223 390332 782555	383833 383832 767665
2504 3 250403	120X104 1.0LT 2SF2G .2865	2	KONDRACKI, DANIEL THOMAS ETAL 242 ELLIN DR PARK RIDGE, NJ 242 ELLIN DRIVE	07656	271800 189100 460900	1497003	1497003 00 1497003	366992 366992 733984	382432 380587 763019	374251 374251 748502
2504 4 250404	120X104 1.0LT 2SF2G .2865	2	MULLER ROBERT J & LISA A M 244 ELLIN DR PARK RIDGE NJ 244 ELLIN DRIVE	07656-2517	271800 236900 508700	1652258	1652258 00 1652258	405053 405052 810105	422094 420059 842153	413065 413064 826129
2504 5 250405	120X100 1.0LT 1SF2G .2755	2	FROMME SHERMAN J & BERTA 246 ELLIN DR PARK RIDGE NJ 246 ELLIN DRIVE	07656-2517	272300 232400 504700	1639266 V1	1639266 -25000 1614266	395618 395617 791235	412525 410506 823031	403567 403566 807133
2504 6 250406	115X105 1.0LT 2SF2G .2772	2	CHAVATTE, JEAN F & LYNDA M. 248 ELLIN DR PARK RIDGE, NJ 248 ELLIN DRIVE	07656	269300 216900 486200	1579178	1579178 00 1579178	387137 387137 774274	403424 401480 804904	394795 394794 789589
2504 7 250407	20400 SF 2SF2G .4683	2	LAGA GLENN ROY 5 BARKER CT PARK RIDGE NJ 5 BARKER COURT	00660 07656-2501	325200 362900 688100	2234949	2234949 00 2234949	547900 547900 1095800	570951 568198 1139149	558738 558737 1117475
2504 8 250408	12800 SF 1SF2G .2938	2	BARRENA MARIO T & JANE E 6 BARKER CT PARK RIDGE NJ 6 BARKER COURT	07656-2501	273500 177100 450600	1463549	1463549 00 1463549	358791 358790 717581	373885 372083 745968	365888 365887 731775
2504 9 250409	16750 SF 1SF2G .3845	2	KING JACQUELINE 4 BARKER CT PARK RIDGE NJ 4 BARKER COURT	07656-2501	296000 192900 488900	1587947	1587947 00 1587947	389287 389287 778574	405665 403708 809373	396987 396987 793974
2504 10 250410	17700 SF 2SF2G .4063	2	PARDI RONALD & GWENDA A 244 VITTORIO CT PARK RIDGE NJ 244 VITTORIO COURT	07656-2513	301500 309600 611100	1984853 V1	1984853 -25000 1959853	480339 480338 960677	500810 498366 999176	489964 489963 979927
2504 11 250411	14900 SF 2SF2G .3421	2	FROST HARRY & FORMICOLA ANGELA 242 VITTORIO CT PARK RIDGE NJ 242 VITTORIO COURT	04703 07656-2513	285500 306700 592200	1923466	1923466 00 1923466	471540 471539 943079	491378 489009 980387	480867 480866 961733
2504 12 250412	120X100 1SF2G .2755	2	SHYROKY MICHAEL & RENATE S 241 PROSPECT AVE PARK RIDGE NJ 241 PROSPECT AVE	07656-2509	268800 161500 430300	1397614 V1	1397614 -25000 1372614	336377 336376 672753	350792 349069 699861	343154 343153 686307

7247600

23540207

00

75000

23465207

11504309

11960898

11732606

Block No. Lot No. Qualification Account No.	Land Dimensions Building Description Additional Lots Acreage	Prop. Class	Owner's Name Address City State Property Location	Billing Code Zip Code	Land Improvement Exemption Net Total	2024 Property Tax Special Dist	2024 Total Tax Deduction Net Tax	Amt.Billed 2024 1st Q 2nd Q Total	2nd Half 2024 3rd Q 4th Q Total	Preliminary 2025 Tax 1st Q 2nd Q Total
2504 13 250413	121X110 2SF2G .3056	2	LOFARO ENZO & CSILLA BOGA 243 PROSPECT AVE PARK RIDGE NJ 243 PROSPECT AVE	07656-2509	276500 269100 545600	1772109	1772109 00 1772109	434434 434434 868868	452712 450529 903241	443028 443027 886055
2504 14 250414	120X108 .2975	2	SHERFER, SIMON & MARIA 2 BARKER CT PARK RIDGE, NJ 2 BARKER COURT	07656	274500 192600 467100	1517141	1517141 00 1517141	371929 371928 743857	387576 385708 773284	379286 379285 758571
2504 15 250415	120X108 2SF2G .2975	2	SALVI, MARIA 3 BARKER CT PARK RIDGE, NJ 3 BARKER COURT	07656	274500 238500 513000	1666224	1666224 00 1666224	408477 408476 816953	425662 423609 849271	416556 416556 833112
2505 1 250501	111X146 1.0LT 1SF2G .3720	2	ARDIZZONE FRANK & ARDIZZONE MICHAEL 2 LOCKWOOD PL PARK RIDGE NJ 2 LOCKWOOD PLACE	00660 07656-2508	293000 256600 549600	1785101	1785101 00 1785101	437619 437619 875238	456031 453832 909863	446276 446275 892551
2505 2 250502	109X139 1.0LT 1SF1G .3478	2	MARKS INGA & MONIQUE 252 KNOLL DR PARK RIDGE NJ 252 KNOLL DRIVE	07656-2520	287000 133800 420800	1366758 W1	1366758 -25000 1341758	328812 328812 657624	342909 341225 684134	335440 335439 670879
2505 3 250503	109X135 1.0LT 1SF2G .3378	2	OAKLEY, KATHLEEN ANN (GIACCIO) 254 KNOLL DRIVE PARK RIDGE, NJ 254 KNOLL DRIVE	07656	284500 150000 434500	1411256	1411256 00 1411256	345971 345971 691942	360526 358788 719314	352814 352814 705628
2505 4 250504	109X131 1.0LT 1SF2G .3278	2	LAZZARO NANCY 256 KNOLL DR PARK RIDGE NJ 256 KNOLL DRIVE	00660 07656-2520	282000 134500 416500	1352792	1352792 00 1352792	331639 331638 663277	345591 343924 689515	338198 338198 676396
2505 5 250505	146X110 1.0LT 2SF2G .3687	2	VERDUCCI JOSEPH C & MARY R 251 ELLEN DRIVE PARK RIDGE NJ 251 ELLIN DRIVE	07656-2451	306500 299900 606400	1969587	1969587 00 1969587	482846 482846 965692	503161 500734 1003895	492397 492397 984794
2505 6 250506	23882SF .5483	2	DUNNIGAN DAVID P & DOLORES 258 KNOLL DR PARK RIDGE NJ 258 KNOLL DRIVE	00660 07656-2520	326200 317800 644000	2091712	2091712 00 2091712	512785 512785 1025570	534359 531783 1066142	522928 522928 1045856
2505 7 250507	31165SF .7154	2	G-BROWN, CARLENE & L-GAYLE, GEO TRST 260 KNOLL DR PARK RIDGE, NJ 260 KNOLL DRIVE	07656	330400 324200 654600	2126141	2126141 00 2126141	521226 521225 1042451	543154 540536 1083690	531536 531535 1063071
2505 8 250508	21088SF .4841	2	LA MERE GLENN C & CHRISTINA E 262 KNOLL DR PARK RIDGE NJ 262 KNOLL DRIVE	00660 07656-2520	321000 282100 603100	1958869 V1	1958869 -25000 1933869	473969 473968 947937	494172 491760 985932	483468 483467 966935
2506 1 250601	.475 AC 1SF3G .4750	2	PEI, BIAO & QIN, XUAN 252 ELLIN DR PARK RIDGE, NJ 252 ELLIN DR	07656	358800 648700 1007500	3272360	3272360 00 3272360	802222 802222 1604444	835973 831943 1667916	818090 818090 1636180
2506 2 250602	.70 AC .7000	2	HESPE, JANE PETERSON & JAMES W 256 ELLIN DR PARK RIDGE, NJ 256 ELLIN DR	07656 R-20	415000 460900 875900	2844923	2844923 00 2844923	697436 697435 1394871	726778 723274 1450052	711231 711231 1422462
2506 3 250603	.57 AC 2SST3CG .5700	2	CHIN JEFFREY & SUK KUN 260 ELLIN DR PARK RIDGE N J 260 ELLIN DR	00660 07656 R-20	309800 564900 874700	2841026	2841026 00 2841026	696480 696480 1392960	725782 722284 1448066	710257 710256 1420513

8613300

27975999

00

50000

27925999

13691684

14234315

13963003

Block No. Lot No. Qualification Account No.	Land Dimensions Building Description Additional Lots Acreage	Prop. Class	Owner's Name Address City State Property Location	Billing Code Zip Code	Land Improvement Exemption Net Total	2024 Property Tax Special Dist	2024 Total Tax Deduction Net Tax	Amt.Billed 2024 1st Q 2nd Q Total	2nd Half 2024 3rd Q 4th Q Total	Preliminary 2025 Tax 1st Q 2nd Q Total
2506 4	.57 AC 2SF3CG .5700	2	WANG SZU-WEI & DEBBY 269 ELLIN DR PARK RIDGE NJ 269 ELLIN DR	07656 R-20	382500 537800 920300	2989134	2989134 00 2989134	732789 732789 1465578	763619 759937 1523556	747284 747283 1494567
2506 5	.55 AC 2SF3CG .5500	2	HELMAN KENNETH & DEBOWSKA MARIA 265 ELLIN DR PARK RIDGE NJ 265 ELLIN DR	07656 R-20	377500 522500 900000	2923200	2923200 00 2923200	716625 716625 1433250	746775 743175 1489950	730800 730800 1461600
2506 6	.54 AC 2SST3CARGAR .5400	2	SHAH NIPA & NISHANT 10 EAST 29TH STREET NEW YORK NY 261 ELLIN DR	10016 R--2	376000 571200 947200	3076506	3076506 00 3076506	754208 754208 1508416	785939 782151 1568090	769127 769126 1538253
2506 7	.46 2SF3CG .4600	2	CWIRKO JEFFREY & LOREI 255 ELLIN DRIVE PARK RIDGE N J 255 ELLIN DR	01003 07656 R-20	355000 470000 825000	2679600	2679600 00 2679600	656907 656906 1313813	684544 681243 1365787	669900 669900 1339800
2507 1 250701	.459AC 2SF2G .4590	2	SCHNEIDER FRANK 268 PROSPECT AVENUE PARK RIDGE N J 268 PROSPECT AVENUE	01246 07656	283300 580700 864000	2806272	2806272 00 2806272	687960 687960 1375920	716904 713448 1430352	701568 701568 1403136
2507 2 250702	120X100 1.0LT 2SF1G .2755	2	BRAUNWORTH, JOSEPH WILLIAM 272 PROSPECT AVENUE PARK RIDGE, NJ 272 PROSPECT AVE	07656	268800 198500 467300	1517790	1517790 00 1517790	372088 372088 744176	387742 385872 773614	379448 379447 758895
2507 3 250703	103X120 1.0LT 2SF1G .2837	2	MORONEY KATHLEEN & MORONEY CLAIRE 3 BERKSHIRE ROAD PARK RIDGE NJ 3 BERKSHIRE ROAD	00660 07656-2522	271000 146700 417700	1356690	1356690 00 1356690	332594 332594 665188	346586 344916 691502	339173 339172 678345
2507 4 250704	114X125 1.0LT 1SF .3271	2	PRIORE, CORINNE MARIE & MARC 5 BERKSHIRE RD PARK RIDGE, NJ 5 BERKSHIRE ROAD	07656	281800 117100 398900	1295627	1295627 00 1295627	317625 317624 635249	330987 329391 660378	323907 323907 647814
2507 5 250705	120X313 1.0LT 2SF .8623	2	LEACH, JANET V 260 PROSPECT AVE PARK RIDGE, NJ 260 PROSPECT AVE	07656	341900 172800 514700	1671746	1671746 00 1671746	409830 409830 819660	427072 425014 852086	417937 417936 835873
2507 6 250706	.709AC 2SVSST3CG .7090	2	BERTETTI SCOTT P & DIETZ KAREN E 270 PROSPECT AVENUE PARK RIDGE N J 270 PROSPECT AVENUE	00660 07656	297200 624400 921600	2993357	2993357 00 2993357	733824 733824 1467648	764698 761011 1525709	748340 748339 1496679
2508 1 250801	120X110 1.0LT 2SF1G .3030	2	GANGOLLI SHRIDHAR & SEEMA 280 PROSPECT AVE PARK RIDGE N J 280 PROSPECT AVE	00660 07656	275800 151400 427200	1387546	1387546 00 1387546	340158 340158 680316	354469 352761 707230	346887 346886 693773
2508 2 250802	120X110 1.0LT 2SF1G .3030	2	SANTANGELO CHARLES & SANDRA 284 PROSPECT AVE PARK RIDGE NJ 284 PROSPECT AVENU	07656-2514	275800 143400 419200	1361562	1361562 00 1361562	333788 333788 667576	347831 346155 693986	340391 340390 680781
2508 3 250803	124X110 1.0LT 2SF1G .3131	2	RUSSO RICHARD & KERRY 288 PROSPECT AVE PARK RIDGE NJ 288 PROSPECT AVE	00672 07656-2514	278300 144900 423200	1374554	1374554 00 1374554	336973 336973 673946	351150 349458 700608	343639 343638 687277
2508 4 250804	94X187 1.0LT 2SF1G .4035	2	JAGO, THOMAS R & MARIE T. 3 KENT RD PARK RIDGE NJ 3 KENT ROAD	00672 07656-2523	276300 198100 474400	1540851	1540851 00 1540851	377741 377741 755482	393634 391735 785369	385213 385213 770426

8920700

28974435

00

00

28974435

14206218

14768217

14487219

Block No. Lot No. Qualification Account No.	Land Dimensions Building Description Additional Lots Acreage	Prop. Class	Owner's Name Address City State Property Location	Billing Code Zip Code	Land Improvement Exemption Net Total	2024 Property Tax Special Dist	2024 Total Tax Deduction Net Tax	Amt.Billed 2024 1st Q 2nd Q Total	2nd Half 2024 3rd Q 4th Q Total	Preliminary 2025 Tax 1st Q 2nd Q Total
2508 5 250805	96X178 1.0LT 2SF1G .3923	2	GIBSON THOMAS D & ELISE A 5 KENT RD PARK RIDGE NJ 5 KENT ROAD	07656-2523	284000 366500 650500	2112824	2112824 00	517961 517961 1035922	539752 537150 1076902	528206 528206 1056412
2508 6 250806	105X152 1.0LT 2SF1G .3664	2	KURUCZ OLIVER S 7 KENT RD PARK RIDGE NJ 7 KENT ROAD	07656-2523	291500 304500 596000	1935808	1935808 00	474565 474565 949130	494531 492147 986678	483952 483952 967904
2508 7 250807	112X144 1.0LT 2SF1G .3702	2	UHL,JEFFREY ETALS TRUSTEES 251 SUNNY JIM DR MEDFORD, NJ 6 BERKSHIRE ROAD	08055	292500 145000 437500	1421000	1421000 00	348360 348359 696719	363016 361265 724281	355250 355250 710500
2508 8 250808	111X169 1.0LT 2SF1G .4306	2	SHEERINS JOHN J & MARY J 4 BERKSHIRE RD PARK RIDGE NJ 4 BERKSHIRE ROAD	07656-2502	307800 142800 450600	1463549 V1	1463549 -25000 1438549	352541 352540 705081	367635 365833 733468	359638 359637 719275
2509 1 250901	126X130 1.0LT 1SF2G .3760	2	MINAYA THERESA 2 KENT RD PARK RIDGE NJ 2 KENT ROAD	07656-2505	294000 198900 492900	1600939	1600939 00	392472 392472 784944	408984 407011 815995	400235 400235 800470
2509 2 250902	100X115 1.0LT 1SF1G .2640	2	POULETSOS JOHN D 4 KENT RD PARK RIDGE NJ 4 KENT ROAD	00660 07656-2505	266000 180800 446800	1451206	1451206 00	355765 355764 711529	370733 368944 739677	362802 362801 725603
2509 3 250903	108X145 1.0LT 2SF1G .3595	2	BARBAGALLO JOSEPH & DEMAIIO CHRISTEN 6 KENT ROAD PARK RIDGE NJ 6 KENT ROAD	07656	289800 214700 504500	1638616	1638616 00	401709 401708 803417	418609 416590 835199	409654 409654 819308
2509 4 250904	114X176 1.0LT 2SF2G .4606	2	HOLLYHEAD, JEFFREY & JANET E TRSTES 8 KENT ROAD PARK RIDGE, NJ 8 KENT ROAD	02640 07656	295800 138900 434700	1411906	1411906 00	346130 346130 692260	360692 358954 719646	352977 352976 705953
2509 5 250905	0.7AC .7000	15C	PARK RIDGE BOROUGH OF 55 PARK AVE PARK RIDGE NJ PROSPECT AVE	07656-1252	*EXEMPT*	00	00 00 00	00 00 00	00 00 00	00 00 00

1346005	4371824	00	4371824	2143513	2228311	2185912
---------	---------	----	---------	---------	---------	---------

Block No. Lot No. Qualification Account No.	Land Dimensions Building Description Additional Lots Acreage	Prop. Class	Owner's Name Address City State Property Location	Billing Code Zip Code	Land Improvement Exemption Net Total	2024 Property Tax Special Dist	2024 Total Tax Deduction Net Tax	Amt.Billed 2024 1st Q 2nd Q Total	2nd Half 2024 3rd Q 4th Q Total	Preliminary 2025 Tax 1st Q 2nd Q Total
1013 3 101303	181X100 2SF2G .4155	15F	SANS, STEVEN KENNETH & ALLISON ELIZ. 113 SERVEN ST PARK RIDGE, NJ 113 SERVEN ST	07656	*EXEMPT*	00	00	512547 512546 1025093	-512547 -512546 -1025093	00 00 00
1504 4 150404	7754 SF .1780	15F	O'HARA, RYAN & MELISSA ELIZABETH 16 STORMS AVE PARK RIDGE, NJ 16 STORMS AVE	07656	*EXEMPT*	00	00	493517 493516 987033	-493517 -493516 -987033	00 00 00
1602 16 160216	120X176 1.0LT 1SF1G .4848	15F	CASALE, FLORA L 9 SULAK LANE PARK RIDGE, NJ 9 SULAK LANE	07656	*EXEMPT*	00	00	363329 363329 726658	-363329 -363329 -726658	00 00 00
2401 3 240103	100X300 1.0LT 2SFB3CG .6887	15F	O'DONOVAN, DARREN CULLEN & SIMONE 255 PARK AVENUE HIGHLAND MILLS, NY 255 PARK AVENUE	10930	*EXEMPT*	00	00	740035 740035 1480070	-740035 -740035 -1480070	00 00 00
2402 18 240218	100X178 1.0LT 1SF2G .4086	15F	291 PARK AVENUE 291 PARK AVE PARK RIDGE, NJ 291 PARK AVENUE	07656	*EXEMPT*	00	00	315952 315952 631904	-315952 -315952 -631904	00 00 00