

## NEW JERSEY PROPERTY TAX SYSTEM LEGEND

PART 1		PART 2		PART 3	
CODE	NAME OF OWNER	PRINCIPLE USE OR PURPOSE	CODE	DESCRIPTION	DESCRIPTION
01	Federal Government	01 General Government	055	Parsonage	640 Club
02	State Government	02 Military Purposes	059	Rabbi Residence	643 Club House
03	County Government	03 Education	080	Farm	646 Golf Course
04	Municipal Government	04 Health & Welfare Etal.	083	Barn	649 Drum & Bugle Corps
05	Del. Riv. & Bay Authority	05 Penal Institutions	086	Shed	652 Beach
06	Del. Riv. Basin Comm.	06 Police, Fire, Rescue	089	Tool Shed	655 Marina
07	Del. Riv. Joint Toll Bridge Comm.	07 Transportation	094	Dedicated Open Space	658 Boathouse
08	Del. Riv. Port Authority	08 Utilities	095	Vacant Land	661 Life Guard Station
09	Del. Valley Reg. Plan. Comm.	09 Conservation	097	Disabled Veteran	664 Bath House
10	N.J. Turnpike Authority	10 Religious and Charitable	098	Widow of Serviceman or Disabled Veteran	667 Boardwalk
11	Garden State Pkwy. Comm.	11 Burial Grounds	100	VFW/ A.M. Leg	670 Boardwalk, Amusement
12	Interstate Sanitation Comm.	12 Civic and other Social Activities	101	Burial Ground	673 Booth
13	Mid. Atl. State Air Poll. Ctrl Comm.	13 Redevel. And Rehabilitation	106	Cemetery	676 Refreshment Stand
14	N.Y.- N.J. Trans. Agency	14 Remediation	111	Crematory	679 Restaurant
15	Palisades Int. Park Comm.	15 Housing and Mtg Fin. Project	116	Graveyard	682 Comfort Station
16	Port Authority of N.Y.-N.J.	16 Urban Enterprize Zone	121	Mausoleum	701 Highway
17	Tri-State Comm	17 C. 441 P.L. 1991	201	Radio Station	702 Tunnel
18	S. Jersey Port Comm.	18 Railroad	204	Radar	704 Road
19	Waterfront Comm. of N.Y.	19 Recreation	207	Radio Tower	707 Parkway
20	Charitable & Non-Profit Org.	20 Medical Office/ HEZ	220	Filtering Plant	710 Thoroughfare
21	Fraternal Organizations		223	Pumping Station	713 Circle
22	Veterans Organizations		226	Reservoir	716 Island
23	Religious Organizations		229	Well	719 Jug Handle
24	Other		232	Water Supply	722 Media Strip
25	Atlantic City Expressway		235	Water Tank	725 Overpass
26	N.J. Sports & Exposition Authority		238	Water Tower	726 Playground
27	N.J. Econ. Dev. Authority		241	Water Tower Booster Station	728 Right of Way
28	County Food Dist. Authority		244	Water Plant	730 Traffic Island
29	Urban Renewal Entity		247	Water Stand Pipe	731 Traffic Triangle
30	CRDA- Casino Redev. Authority		250	Sewage Treatment	740 Toll Booth
31	N.J. Education Facilities Authority		254	Sewage Disposal	743 Toll Plaza
32	Hackensck Mead. Comm		256	Sanitary Landfill	746 Sidewalk
33	County Improvement Authority		258	Drainage	749 Lighting Standards
34	N.J. Natural Land Tr./ Natur. Cons		270	Atomic Energy Plant	752 Service Area
35	N.J. House and Mtg. Fin. Agency		280	Oil Tank	760 Gate House
36	N.J. Transit		283	Incinerator	763 Garage
37	County Park Commission		286	Mosquito Control	766 Highway Plant
38	County Utilities Authority		289	Dog Pound	769 Inspection Station
39	County Housing Authority		301	Hospital	772 Weighing Station
40	Municipal Housing Authority		304	Clinic	780 Parking Area
41	Municipal Utilities Authority		306	Mediaci Office/ HEZ	789 Brownsfields
42	Municipal Improvement Authority		307	Health Center	790 Commere. \ Indust. Purpose
43	Municipal Parking Authority		308	County Food Dist. Facility	795 Vehicle Terminal
44	Patco		309	Rescue Mission	801 Airport
45	S. Jersev Transportation Authority		310	Red Cross Facility	805 Air Facility
					810 Air Terminal
					815 Observation Tower
					840 Railroad
					845 Railroad Station
					850 Railroad Depot
					880 Navigation Tower
					901 Lake
					905 Pond
					906 Pool
					909 River
					913 Creek
					917 Canal
					921 Canal Feeder
					925 Canal House
					929 Tidewater Basin
					933 Water Way
					937 Watershed
					940 Vehicle Bridge
					944 Foot Bridge
					948 Bridge Steps
					949 Footpath
					950 Flood Control Dam
					960 Dock Bulkhead
					964 Dock Lock
					968 Dock Port
					980 Lockhouse
					984 Lighthouse
					988 Marine Elevator
					991 Revenue Allocation District
					992 Marine Terminal
					993 Urban Renewal Entity
					994 5 Yr. Tax Agreement
					995 Atlantic City Expressway
					996 Riparian Grant
					997 Residence
					998 Urban Renewal
					999 Public Housing

**TABLE OF AGGREGATES  
OF TAXABLE AND EXEMPT PROPERTY IN THE TAXING DISTRICT OF RIDGEFIELD PARK**

**FOR 2024**

(1) VALUE OF LAND	835,976,600	
(2) VALUE OF IMPROVEMENTS	986,797,100	
(3) TOTAL VALUE LAND & IMPRVMT EXCL 2ND CLASS RR	1822,773,700	
(4) TAX VALUE MACH,IMPLMNT & EQUIPT OF TELEPHONE, PETROLEUM REFINERIES MISCELLANEOUS		
(5) EXEMPTIONS		
POLLUTION CONTROL (RS 54:4-3.56)		
FIRE SUPPRESSION (RS 54:4-3.13)	1,976,500	
FALLOUT SHELTER (RS 54:4-3.48)		
WATER/SEWAGE FAC. (RS 54:4-3.59)		
UEZ ABATEMENT (RS 54:4-3.139)		
HOME IMPROVEMENT (RS 54:4-3.72)		
MULTI FAMILY (RS 54:4-3.121)		
CL 4 ABATEMENT (RS 54:4-3.95)		
RENEWABLE ENERGY (RS 54:4-3.113)		
DWELL ABATEMENT (RS 40A:21-5)		
DWELL EXEMPTION (RS 40A:21-5)	31,300	
NEW DWL/CONV ABATE (RS 40A:21-5)		
NEW DWL/CONV EXEM (RS 40A:21-5)		
MUL DWELL EXEM (RS 40A:21-6)		
MUL DWELL ABATE (RS 40A:21-6)		
COM/IND EXEMPTION (RS 40A:21-7)		
TOTAL	2,007,800	
(5A) DEDUCTIONS ALLOWED (C.73,L.1976)		
NBR VETERANS	82	
NBR VETERANS WIDOWS	35	
TOTAL	117	
NBR SENIOR CITIZENS	18	
NBR DISABLED PERSONS	1	
NBR SURVIVING SPOUSE		
TOTAL	136	
(6) NET VALUATION TAXABLE	1820,765,900	
(7) TAX RATE - GENL TAX RATE PER \$100 TAXABLE VALUE	2.897	
(8) RATIO - AVERAGE RATIO OF ASSESSED TO TRUE VALUE OF REAL PROPERTY	95.11%	
(9A) UEZ EXPIRED (-)		
(9B) TRUE VALUE CL II RR PROPERTY (+)		
(10) EQUALIZATION	01,101,138	
(11) NET VALUE ON WHICH COUNTY TAXES ARE APPORTIONED	1,921,867,038	
(12) APPORTIONMENT OF TAXES		
TOTAL CNTY TAX APPRT	4,276,546.99	
ADJUSTMENTS		
CNTY EQUAL TBL APPL (+ OR -)		
APPEALS & CORR. (+ OR -)	8,234.98	
NET CNTY TAX APPOR	4,268,312.01	
LESS EXCESS STATE AID		

(13) VALUATION OF EXEMPT PROPERTY		
PUBLIC SCHOOL PROP	38,471,100	
OTHER SCHOOL PROP		
PUBLIC PROP	89,035,600	
CHURCH & CHARITABLE PROP	24,593,200	
CEMETERY & GRAVEYARD		
OTHER EXEMPT PROP	59,553,400	
TOTAL VALUE	211,653,300	
(14) MISC REVENUE FOR SUPPORT OF BUDGET		
SURPLUS REVENUE APPROPRIATED	3,186,432.00	
MISC REVENUE ANTICIPATED	3,483,156.38	
RECEIPT FROM DELINQUENT TAX & LIEN	340,000.00	
TOTAL MISCELLANEOUS REVENUE	7,009,588.38	

(15) APPORTIONMENT OF TAXES			
ITEM		AMOUNT	RATE
NET CNTY TX LESS ST AID	4,268,312.01		.235
COUNTY LIBRARY TAX			
COUNTY HEALTH TAX			
COUNTY OPEN SPACE	192,186.70		.011
DISTRICT SCHOOL TAX	28,973,484.00		1.592
CONSOLIDATED SCHOOL TAX			
REGIONAL SCHOOL TAX			
MUNICIPAL OPEN SPACE			
MUNICIPAL LIBRARY TAX	667,809.76		.036
LOCAL MUNCLP PURPOSE TAX	18,628,050.67		1.023
TOTAL TAX LEVY	52,729,843.14		
AUTHORIZED RATE			2.897

(16) REAL PROPERTY CLASSIFICATION SUMMARY			
	ITEMS		TAX VALUE
1. VACANT LAND	29		18,104,200
2. RESIDENTIAL	2,850		1225,597,900
3A. FARM (REGULAR)			
3B. FARM (QUALIFIED)			
4A. COMMERCIAL	170	328,738,100	
4B. INDUSTRIAL	37	88,366,200	
4C. APARTMENT	45	159,959,500	
TOTAL CLASS 4A,4B,4C			577,063,800
TOTAL ALL CLASSES			1820,765,900


STATE OF NEW JERSEY BERGEN

COUNTY

I (WE) ARTHUR B. CARLSON, JR. ASSESSOR(S) OF THE  
TAXING DISTRICT OF RIDGEFIELD PARK DO SWEAR (OR AFFIRM)  
THAT THE FOREGOING TAX LIST AND TAX DUPLICATE CONTAIN THE  
VALUATIONS OF ALL THE PROPERTY LIABLE TO TAXATION IN THE TAXING  
DISTRICT IN WHICH I (WE) AM (ARE) TAX ASSESSOR(S), AND THAT  
SUCH PROPERTY HAS BEEN VALUED WITHOUT FAVOR OR PARTIALITY AT  
ITS TAXABLE VALUE AND I (WE) HAVE ALLOWED ONLY SUCH EXEMPTIONS  
AND DEDUCTIONS AS ARE PRESCRIBED BY LAW

I (WE) DO FURTHER SWEAR (OR AFFIRM) THAT, FOR THE TAX YEAR 2024,  
I (WE) HAVE COMPLETED AND PUT INTO OPERATION A DISTRICT-WIDE  
ADJUSTMENTS OF REAL PROPERTY TAXABLE VALUATIONS AND SUCH TAXABLE  
VALUATIONS CONFORM TO THE PERCENTAGE LEVEL ESTABLISHED FOR SUCH  
YEAR FOR EXPRESSING THE TAXABLE VALUE OF REAL PROPERTY IN THE  
COUNTY.

SWORN AND SUBSCRIBED BEFORE ME  
THIS DAY OF



ARTHUR B. CARLSON, JR.

Electronically Signed

02/06/25

ASSESSOR(S)

CERTIFICATION BY COUNTY BOARD

THIS IS TO CERTIFY THAT THE FOREGOING IS A TRUE AND  
COMPLETE RECORD OF THE TAXES ASSESSED FOR THE YEAR 2024 IN THE  
TAXING DISTRICT OF RIDGEFIELD PARK COUNTY OF  
BERGEN, NEW JERSEY, AND THAT \$ 1,820,765,900 IS THE  
NET VALUATION TAXABLE AND 1,921,867,038 IS THE NET VALUATION  
ON WHICH COUNTY TAXES AND REGIONAL OR CONSOLIDATED SCHOOL TAXES  
ARE APPORTIONED.

ATTEST:

<u>Arthur B. Carlson, Jr.</u>	PRESIDENT
<u>John V. Johnson</u>	COMMISSIONER
<u>Christopher W. Z. Z. Z.</u>	COMMISSIONER
<u>[Signature]</u>	COMMISSIONER
<u>[Signature]</u>	COMMISSIONER
<u>[Signature]</u>	COMMISSIONER
<u>[Signature]</u>	COMMISSIONER

TAX ADMINISTRATOR  
COUNTY BOARD OF TAXATION

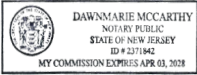

TAXING DISTRICT 50 RIDGEFIELD PARK			2024 TAX LIST DISTRICT SUMMARY			COUNTY 02 BERGEN		08/09/24
CLASSIFICATION	NO. OF PARCELS	LAND VALUE	IMPROVEMENT VALUE	TOTAL VALUE	BOOK VALUE OF TANG PERS PROP	EXEMPTION AMOUNT	NET TAXABLE VALUE	
1 VACANT LAND	29	18,104,200	0	18,104,200		0	18,104,200	
2 RESIDENTIAL	2,850	605,348,500	620,280,700	1,225,629,200		31,300	1,225,597,900	
3A FARM (REGULAR)	0	0	0	0		0	0	
3B FARM (QUALIFIED)	0	0	0	0		0	0	
4A COMMERCIAL	170	130,709,000	200,005,600	330,714,600		1,976,500	328,738,100	
4B INDUSTRIAL	37	30,589,900	57,776,300	88,366,200		0	88,366,200	
4C APARTMENT	45	51,225,000	108,734,500	159,959,500		0	159,959,500	
CLASS 4 TOTAL	252	212,523,900	366,516,400	579,040,300		1,976,500	577,063,800	
RATABLE TOTAL	3,131	835,976,600	986,797,100	1,822,773,700		2,007,800	1,820,765,900	
5A CLASS 1 RAILROAD	6	0	0	0		0	0	
5B CLASS 2 RAILROAD	0	0	0	0		0	0	
RAILROAD TOTAL	6	0	0	0		0	0	
6A TELEPHONE	1				0			0
6B PETROL REFINRIES	0				0			0
6C MISCELLANEOUS	0				0			0
PUBLIC UTIL. TOTAL	1				0			0
15A PUBLIC SCHOOL	5	8,348,800	30,122,300	38,471,100		0	38,471,100	
15B OTHER SCHOOL	0	0	0	0		0	0	
15C PUBLIC PROPERTY	78	77,247,600	11,788,000	89,035,600		0	89,035,600	
15D CHARITABLE	23	5,901,700	18,691,500	24,593,200		0	24,593,200	
15E CEMETERY	0	0	0	0		0	0	
15F MISCELLANEOUS	36	44,863,700	14,689,700	59,553,400		0	59,553,400	
EXEMPT TOTAL	142	136,361,800	75,291,500	211,653,300		0	211,653,300	
----- D E D U C T I O N S -----			----- E X E M P T I O N S -----			----- E X E M P T I O N S -----		
CLASSIFICATION	NO. OF DEDUCTS	DEDUCTION AMOUNT	CLASSIFICATION	NO. OF PARCELS	EXEMPTION AMOUNT	CLASSIFICATION	NO. OF PARCELS	EXEMPTION AMOUNT
SENIOR CITIZEN	18	4,500	FIRE SUPPRESS	4	1,976,500	DWELL ABATE	0	0
DISABLED PERSON	1	250	POLLUTION CNTRL	0	0	DWELL EXEMP	3	31,300
SURVIVING SPOUSE	0	0	FALLOUT SHELTER	0	0	NEW DWEL/CONV ABAT	0	0
VETERAN	82	20,500	WATER/SEWAGE FAC	0	0	NEW DWEL/CONV EXMT	0	0
WIDOW OF VETERAN	35	8,750	HOME IMPROVEMENT	0	0	MUL DWELL EXEMP	0	0
			CLASS 4 ABATEMENT	0	0	MUL DWELL ABATE	0	0
			MULTI-FAMILY DWELL	0	0	COM/IND EXEMP	0	0
			UEZ ABATEMENT	0	0	RENEWABLE ENERGY	0	0

I **ARTHUR B. CARLSON, JR.** ASSESSOR OF THE TAXING DISTRICT OF RIDGEFIELD PARK DO SWEAR (OR AFFIRM) THAT THE FOREGOING TAX LIST AND TAX DUPLICATE CONTAIN THE VALUATIONS OF ALL THE PROPERTY LIABLE TO TAXATION IN THE TAXING DISTRICT IN WHICH I AM TAX ASSESSOR, AND THAT SUCH PROPERTY HAS BEEN VALUED WITHOUT FAVOR OR PARTIALITY AT ITS TAXABLE VALUE AND I HAVE ALLOWED ONLY SUCH EXEMPTIONS AND DEDUCTIONS AS ARE PRESCRIBED BY LAW.

Electronically Signed 02/06/25  
ARTHUR B. CARLSON, JR. ASSESSOR

I DO FURTHER SWEAR (OR AFFIRM) THAT, FOR THE TAX YEAR 2024, I HAVE COMPLETED AND PUT INTO OPERATION A DISTRICT WIDE ADJUSTMENT OF REAL PROPERTY TAXABLE VALUATIONS AND SUCH TAXABLE VALUATIONS CONFORM TO THE PERCENTAGE LEVEL ESTABLISHED FOR SUCH YEAR FOR EXPRESSING THE TAXABLE VALUE OF REAL PROPERTY IN THE COUNTY.

SWORN AND SUBSCRIBED BEFORE ME THIS DAY OF OF 2024. ----- ASSESSOR





## 2024 TAX CALCULATION ACKNOWLEDGEMENT REPORT

TAXING DISTRICT 50

RIDGEFIELD PARK

COUNTY 02 BERGEN

BLOCK	LOT	QUALIFIC.	PROPERTY LOCATION	CLASS	NET VAL	TAX AMOUNTS			PRELIM.	
						TOT YEAR	1ST HALF	2ND HALF		
40.02	2		151 ROUTE 46 WEST	15F	350000	.00	5155.50	5155.50-	.00	*OVERBILL*
49.01	2		400 BERGEN TURNPIKE	15F	8071800	.00	118897.62	118897.62-	.00	*OVERBILL*
60	8.01		55 WEBSTER ST	15C	429000	.00	5834.56	5834.56-	.00	*OVERBILL*
68	15		6 PERSHING COURT	15F	230000	.00	6569.58	6569.58-	.00	*OVERBILL*

2024 TAX CALCULATION ACKNOWLEDGEMENT REPORT

TAXING DISTRICT 50 RIDGEFIELD PARK			COUNTY 02 BERGEN						
	COUNT	NET VALUE	TOTAL TAXES (GENERAL)	TOTAL TAXES (SPECIAL)	DEDUCTION AMOUNT	NET AMOUNT OF TAXES	2024 TAXES (1ST HALF)	2024 TAXES (2ND HALF)	2025 TAXES (1ST HALF)
* RATABLES *	3,131	1,820,765,900	52,747,589.83	.00	34,000.00	52,713,589.83	25,506,329.34	27,207,260.49	26,356,802.63
* RAILROADS *	6	0	.00	.00	.00	.00	.00	.00	.00
* UTILITIES *	1	0	.00	.00	.00	.00	.00	.00	.00
* EXEMPTS *	142	211,653,300	.00	.00	.00	.00	136,457.26	136,457.26-	.00

TAX RATES FOR THE YEAR OF 2024

TAXING DISTRICT 50 RIDGEFIELD PARK COUNTY 02 BERGEN

DESCRIPTION OF TAX	SPECIAL TAX CODE	RATE PER \$100	FLAT TAX AMOUNT
COUNTY TAX		.235	
COUNTY OPEN SPACE		.011	
DISTRICT SCHOOL TAX		1.592	
LIBRARY TAX		.036	
LOCAL MUNICIPAL TAX		1.023	
MUNICIPAL OPEN SPACE		.000	
		-----	
TOTAL PROPERTY TAX 2024		2.897	

SPECIAL TAX DESCRIPTION.....

* STATE AID RATE	A01	.000
------------------	-----	------

\* STATE AID NOT PART OF GENERAL TAX RATE



TAX RATE EDIT AUDIT TRAIL									
CTY/ DIST	TAX YEAR	RATE SEQ	RATE DESCRIPTION	TAX RATE	FLAT AMOUNT	--SPECIAL TAX DATA--			INHIBIT FLAGS
						CODE	RATE	FLAT	
0250	2024	01	COUNTY TAX	00235	000000				
0250	2024	02	COUNTY OPEN SPACE	00011	000000				
0250	2024	03	DISTRICT SCHOOL TAX	01592	000000				
0250	2024	04	LIBRARY TAX	00036	000000				
0250	2024	05	LOCAL MUNICIPAL TAX	01023	000000				
0250	2024	06	MUNICIPAL OPEN SPACE	00000	000000				
0250	2024	07	STATE AID RATE			A01	00000	000000	
				-----	-----		-----	-----	
0250	2024	00	TOTAL PROPERTY TAX 2024	2.897	.00		.000	.00	

\*\*\* TAX RATE ACCEPTED

TAXING DISTRICT NO. 50 RIDGEFIELD PARK

COUNTY NO. 02 BERGEN

PAGE NO	NET TAXABLE VALUE	TOTAL TAXES (GENERAL)	TOTAL TAXES (SPECIAL)	DEDUCTION AMOUNT	NET AMOUNT OF TAXES	2024 TAXES (1ST HALF)	2024 TAXES (2ND HALF)	2025 TAXES (1ST HALF)
0001	15,057,700	436,221.61	.00	.00	436,221.61	211,206.14	225,015.47	218,110.84
0002	8,605,200	249,292.66	.00	.00	249,292.66	122,428.42	126,864.24	124,646.35
0003	5,799,800	168,020.22	.00	250.00	167,770.22	83,056.83	84,713.39	83,885.15
0004	6,269,200	181,618.74	.00	250.00	181,368.74	89,602.84	91,765.90	90,684.41
0005	5,944,300	172,206.37	.00	250.00	171,956.37	84,736.04	87,220.33	85,978.21
0006	5,971,400	172,991.45	.00	.00	172,991.45	84,660.71	88,330.74	86,495.77
0007	5,892,900	170,717.33	.00	.00	170,717.33	83,690.01	87,027.32	85,358.70
0008	5,830,200	168,900.91	.00	500.00	168,400.91	81,732.81	86,668.10	84,200.49
0009	6,611,200	191,526.49	.00	.00	191,526.49	94,051.08	97,475.41	95,763.27
0010	5,753,500	166,678.90	.00	250.00	166,428.90	81,812.13	84,616.77	83,214.49
0011	6,896,000	199,777.13	.00	.00	199,777.13	101,100.86	98,676.27	99,888.60
0012	6,062,100	175,619.05	.00	1,000.00	174,619.05	85,391.93	89,227.12	87,309.57
0013	5,795,300	167,889.83	.00	.00	167,889.83	82,488.25	85,401.58	83,944.94
0014	6,098,800	176,682.22	.00	.00	176,682.22	89,003.13	87,679.09	88,341.13
0015	5,998,600	173,779.46	.00	.00	173,779.46	85,086.62	88,692.84	86,889.76
0016	5,781,700	167,495.87	.00	.00	167,495.87	82,381.99	85,113.88	83,747.98
0017	4,574,700	132,529.07	.00	250.00	132,279.07	64,415.97	67,863.10	66,139.56
0018	5,096,900	147,657.21	.00	250.00	147,407.21	72,969.72	74,437.49	73,703.64
0019	5,815,200	168,466.35	.00	.00	168,466.35	82,894.59	85,571.76	84,233.20
0020	5,730,600	166,015.49	.00	.00	166,015.49	81,537.95	84,477.54	83,007.77
0021	5,961,900	172,716.25	.00	.00	172,716.25	85,170.37	87,545.88	86,358.16
0022	5,896,500	170,821.60	.00	250.00	170,571.60	83,451.59	87,120.01	85,285.83
0023	5,606,400	162,417.41	.00	.00	162,417.41	77,965.91	84,451.50	81,208.74
0024	5,805,600	168,188.23	.00	250.00	167,938.23	79,290.37	88,647.86	83,969.15
0025	5,873,000	170,140.83	.00	250.00	169,890.83	81,043.20	88,847.63	84,945.42
0026	5,557,600	161,003.68	.00	.00	161,003.68	76,378.01	84,625.67	80,501.87
0027	5,618,900	162,779.55	.00	.00	162,779.55	76,858.22	85,921.33	81,389.83
0028	5,735,200	166,148.74	.00	.00	166,148.74	78,631.71	87,517.03	83,074.42
0029	5,648,500	163,637.04	.00	250.00	163,387.04	76,771.74	86,615.30	81,693.55
0030	5,579,400	161,635.22	.00	250.00	161,385.22	76,724.39	84,660.83	80,692.63
0031	5,583,300	161,748.21	.00	.00	161,748.21	77,974.76	83,773.45	80,874.14
0032	5,746,900	166,487.70	.00	250.00	166,237.70	80,642.57	85,595.13	83,118.88
0033	6,406,700	185,602.11	.00	750.00	184,852.11	89,112.74	95,739.37	92,426.09
0034	5,504,300	159,459.58	.00	.00	159,459.58	76,326.47	83,133.11	79,729.82
0035	5,450,400	157,898.08	.00	.00	157,898.08	76,123.20	81,774.88	78,949.07
0036	6,552,500	189,825.93	.00	250.00	189,575.93	90,818.06	98,757.87	94,788.01
0037	6,195,600	179,486.54	.00	.00	179,486.54	86,319.32	93,167.22	89,743.28
0038	5,580,700	161,672.90	.00	.00	161,672.90	76,925.99	84,746.91	80,836.47
0039	5,956,600	172,562.69	.00	500.00	172,062.69	81,525.10	90,537.59	86,031.38
0040	6,319,700	183,081.72	.00	.00	183,081.72	86,865.78	96,215.94	91,540.90
0041	5,764,800	167,006.26	.00	.00	167,006.26	78,826.16	88,180.10	83,503.17
0042	6,702,400	194,168.53	.00	.00	194,168.53	92,195.10	101,973.43	97,084.30
0043	5,288,500	153,207.85	.00	.00	153,207.85	71,945.78	81,262.07	76,603.96
0044	108,670,700	3,148,190.19	.00	250.00	3,147,940.19	1,579,375.88	1,568,564.31	1,573,970.11
0045	46,850,700	1,357,264.80	.00	.00	1,357,264.80	624,282.48	732,982.32	678,632.43
0046	6,588,700	190,874.64	.00	.00	190,874.64	90,380.36	100,494.28	95,437.35
0047	6,273,500	181,743.32	.00	.00	181,743.32	86,833.38	94,909.94	90,871.68
0048	6,901,100	199,924.88	.00	.00	199,924.88	94,142.42	105,782.46	99,962.48
0049	4,009,300	116,149.43	.00	.00	116,149.43	54,739.65	61,409.78	58,074.73
0050	5,129,000	148,587.14	.00	.00	148,587.14	70,558.18	78,028.96	74,293.60
0051	5,565,600	161,235.43	.00	.00	161,235.43	76,090.81	85,144.62	80,617.73
0052	5,627,800	163,037.38	.00	.00	163,037.38	76,981.95	86,055.43	81,518.73
0053	6,303,000	182,597.91	.00	.00	182,597.91	87,241.39	95,356.52	91,299.00
0054	7,247,900	209,971.65	.00	500.00	209,471.65	103,219.45	106,252.20	104,735.85
0055	6,346,700	183,863.92	.00	.00	183,863.92	89,575.05	94,288.87	91,931.99
0056	6,205,100	179,761.77	.00	.00	179,761.77	88,078.07	91,683.70	89,880.93
0057	5,561,000	161,102.16	.00	.00	161,102.16	78,955.80	82,146.36	80,551.11
0058	6,197,500	179,541.57	.00	750.00	178,791.57	87,324.50	91,467.07	89,395.81
0059	5,522,200	188,948.13	.00	500.00	188,448.13	90,974.39	97,473.74	94,224.12
0060	7,226,600	209,354.60	.00	.00	209,354.60	99,041.61	110,312.99	104,677.34
0061	6,429,600	186,265.51	.00	.00	186,265.51	88,156.14	98,109.37	93,132.78
0062	7,155,400	207,291.93	.00	.00	207,291.93	98,649.80	108,642.13	103,646.01
0063	5,960,500	172,675.71	.00	.00	172,675.71	81,891.48	90,784.23	86,337.89
0064	7,154,100	207,254.28	.00	.00	207,254.28	97,269.58	109,984.70	103,627.18
0065	7,551,200	218,758.27	.00	250.00	218,508.27	102,996.81	115,511.46	109,254.17

TAXING DISTRICT NO. 50 RIDGEFIELD PARK

COUNTY NO. 02 BERGEN

PAGE NO	NET TAXABLE VALUE	TOTAL TAXES (GENERAL)	TOTAL TAXES (SPECIAL)	DEDUCTION AMOUNT	NET AMOUNT OF TAXES	2024 TAXES (1ST HALF)	2024 TAXES (2ND HALF)	2025 TAXES (1ST HALF)
0066	6,245,100	180,920.55	.00	.00	180,920.55	85,719.82	95,200.73	90,460.30
0067	50,692,400	1,468,558.84	.00	250.00	1,468,308.84	729,150.17	739,158.67	734,154.45
0068	6,295,000	182,366.15	.00	250.00	182,116.15	86,161.90	95,954.25	91,058.11
0069	6,261,400	181,392.76	.00	250.00	181,142.76	85,524.10	95,618.66	90,571.40
0070	5,465,800	158,344.24	.00	500.00	157,844.24	74,908.40	82,935.84	78,922.14
0071	7,513,400	217,663.21	.00	.00	217,663.21	104,030.87	113,632.34	108,831.64
0072	5,204,200	150,765.67	.00	.00	150,765.67	74,058.07	76,707.60	75,382.88
0073	5,335,200	154,560.74	.00	.00	154,560.74	76,129.08	78,431.66	77,280.40
0074	5,445,100	157,744.55	.00	250.00	157,494.55	77,814.42	79,680.13	78,747.31
0075	7,646,500	221,519.12	.00	250.00	221,269.12	109,402.89	111,866.23	110,634.59
0076	6,930,500	200,776.59	.00	250.00	200,526.59	97,414.15	103,112.44	100,263.33
0077	6,212,100	179,964.55	.00	.00	179,964.55	87,759.90	92,204.65	89,982.34
0078	10,753,300	311,523.12	.00	.00	311,523.12	164,330.84	147,192.28	155,761.57
0079	4,923,000	142,619.32	.00	.00	142,619.32	188,334.87	45,715.55	71,309.69
0080	10,732,200	310,911.85	.00	500.00	310,411.85	151,874.12	158,537.73	155,205.96
0081	4,897,400	141,877.68	.00	.00	141,877.68	69,232.50	72,645.18	70,938.86
0082	4,745,700	137,482.94	.00	.00	137,482.94	67,224.81	70,258.13	68,741.50
0083	4,770,200	138,192.69	.00	.00	138,192.69	67,562.11	70,630.58	69,096.37
0084	6,066,800	175,755.20	.00	.00	175,755.20	85,749.26	90,005.94	87,877.64
0085	6,480,800	187,748.79	.00	.00	187,748.79	90,804.59	96,944.20	93,874.44
0086	6,459,100	187,120.13	.00	.00	187,120.13	90,580.68	96,539.45	93,560.11
0087	6,059,200	175,535.01	.00	.00	175,535.01	84,395.58	91,139.43	87,767.52
0088	6,350,200	183,965.30	.00	.00	183,965.30	89,767.59	94,197.71	91,982.68
0089	6,092,900	176,261.33	.00	250.00	176,011.33	85,446.03	90,815.30	88,130.70
0090	5,416,000	156,901.50	.00	250.00	156,651.50	76,176.42	80,475.08	78,325.78
0091	5,824,400	168,732.86	.00	250.00	168,482.86	81,234.74	87,248.12	84,241.48
0092	7,032,500	203,731.54	.00	.00	203,731.54	99,772.21	103,959.33	101,865.81
0093	5,832,200	168,958.84	.00	.00	168,958.84	82,144.84	86,814.00	84,479.47
0094	6,419,500	185,972.93	.00	.00	185,972.93	93,998.06	91,974.87	92,986.50
0095	6,687,600	193,739.78	.00	.00	193,739.78	92,071.36	101,668.42	96,869.92
0096	6,264,000	181,468.08	.00	.00	181,468.08	88,187.07	93,281.01	90,734.07
0097	5,397,500	156,365.59	.00	250.00	156,115.59	77,206.05	78,909.54	78,057.83
0098	4,507,100	130,570.70	.00	.00	130,570.70	63,778.19	66,792.51	65,285.39
0099	8,009,300	232,029.44	.00	.00	232,029.44	112,933.48	119,095.96	116,014.76
0100	9,433,300	273,282.71	.00	500.00	272,782.71	107,815.22	164,967.49	136,391.40
0101	9,471,100	274,377.77	.00	250.00	274,127.77	132,926.73	141,201.04	137,063.92
0102	6,120,600	177,313.78	.00	.00	177,313.78	84,059.75	93,254.03	88,656.92
0103	6,480,000	187,725.60	.00	500.00	187,225.60	89,731.18	97,494.42	93,612.83
0104	5,880,200	170,349.42	.00	500.00	169,849.42	87,004.66	82,844.76	84,924.75
0105	6,222,200	180,257.14	.00	.00	180,257.14	86,126.33	94,130.81	90,128.63
0106	6,369,200	184,515.72	.00	250.00	184,265.72	87,978.11	96,287.61	92,132.90
0107	5,964,200	172,782.88	.00	500.00	172,282.88	82,828.72	89,454.16	86,141.47
0108	5,780,800	167,469.76	.00	.00	167,469.76	78,477.06	88,992.70	83,734.90
0109	5,872,700	170,132.13	.00	.00	170,132.13	82,906.37	87,225.76	85,066.09
0110	3,517,800	101,910.66	.00	.00	101,910.66	48,575.15	53,335.51	50,955.36
0111	6,173,700	178,852.08	.00	.00	178,852.08	80,936.97	97,915.11	89,426.08
0112	5,621,100	162,843.28	.00	500.00	162,343.28	76,316.58	86,026.70	81,171.67
0113	7,821,000	226,574.39	.00	250.00	226,324.39	108,223.03	118,101.36	113,162.22
0114	5,981,300	173,278.25	.00	500.00	172,778.25	82,354.60	90,423.65	86,389.16
0115	6,508,600	188,554.16	.00	250.00	188,304.16	90,426.24	97,877.92	94,152.12
0116	8,468,200	245,323.74	.00	.00	245,323.74	119,414.67	125,909.07	122,661.90
0117	28,315,000	820,285.57	.00	3,000.00	817,285.57	396,928.20	420,357.37	408,642.81
0118	11,664,200	337,911.88	.00	.00	337,911.88	166,275.22	171,636.66	168,955.97
0119	6,468,000	187,377.97	.00	.00	187,377.97	89,982.64	97,395.33	93,689.01
0120	6,524,300	189,008.99	.00	.00	189,008.99	88,704.10	100,304.89	94,504.51
0121	5,976,900	173,150.81	.00	250.00	172,900.81	81,700.19	91,200.62	86,450.43
0122	7,499,200	217,251.82	.00	.00	217,251.82	104,369.43	112,882.39	108,625.96
0123	6,325,200	183,241.05	.00	250.00	182,991.05	88,630.64	94,360.41	91,495.57
0124	6,482,000	187,783.55	.00	250.00	187,533.55	89,769.29	97,764.26	93,766.81
0125	5,888,500	170,589.87	.00	.00	170,589.87	81,409.78	89,180.09	85,294.98
0126	6,578,800	190,587.84	.00	250.00	190,337.84	89,739.83	100,598.01	95,168.95
0127	10,038,900	290,826.92	.00	250.00	290,576.92	140,995.79	149,581.13	145,288.49
0128	4,619,700	133,832.72	.00	250.00	133,582.72	63,781.13	69,801.59	66,791.38
0129	8,435,000	244,361.97	.00	.00	244,361.97	125,390.64	118,971.33	122,181.01
0130	6,830,300	197,873.80	.00	.00	197,873.80	94,168.94	103,704.86	98,936.94

TAXING DISTRICT NO. 50 RIDGEFIELD PARK

COUNTY NO. 02 BERGEN

PAGE NO	NET TAXABLE VALUE	TOTAL TAXES (GENERAL)	TOTAL TAXES (SPECIAL)	DEDUCTION AMOUNT	NET AMOUNT OF TAXES	2024 TAXES (1ST HALF)	2024 TAXES (2ND HALF)	2025 TAXES (1ST HALF)
0131	7,070,900	204,843.97	.00	.00	204,843.97	98,420.00	106,423.97	102,422.02
0132	6,082,900	176,221.62	.00	250.00	175,971.62	84,490.04	91,481.58	87,985.84
0133	5,956,600	172,562.69	.00	250.00	172,312.69	82,573.67	89,739.02	86,156.39
0134	7,532,100	218,204.96	.00	.00	218,204.96	107,300.73	110,904.23	109,102.50
0135	2,851,000	82,593.52	.00	.00	82,593.52	41,009.80	41,583.72	41,296.82
0136	8,151,400	236,146.08	.00	.00	236,146.08	110,133.29	126,012.79	118,073.09
0137	10,254,000	297,058.39	.00	.00	297,058.39	145,343.89	151,714.50	148,529.23
0138	7,665,200	222,060.85	.00	.00	222,060.85	108,296.47	113,764.38	111,030.46
0139	15,296,000	443,125.12	.00	250.00	442,875.12	232,974.35	209,900.77	221,437.59
0140	7,040,700	203,969.10	.00	.00	203,969.10	97,628.99	106,340.11	101,984.58
0141	7,357,800	213,155.47	.00	250.00	212,905.47	102,276.53	110,628.94	106,452.78
0142	6,286,600	182,122.80	.00	250.00	181,872.80	87,419.83	94,452.97	90,936.44
0143	5,622,000	162,869.35	.00	.00	162,869.35	78,088.17	84,781.18	81,434.70
0144	10,344,700	299,685.96	.00	.00	299,685.96	148,466.66	151,219.30	149,843.00
0145	5,976,500	173,139.20	.00	250.00	172,889.20	82,834.40	90,054.80	86,444.62
0146	4,919,800	142,526.61	.00	.00	142,526.61	70,891.10	71,635.51	71,263.34
0147	5,300,600	153,558.39	.00	250.00	153,308.39	76,420.96	76,887.43	76,654.21
0148	9,773,600	283,141.20	.00	250.00	282,891.20	137,434.09	145,457.11	141,445.65
0149	6,268,700	181,604.24	.00	.00	181,604.24	86,061.53	95,542.71	90,802.15
0150	5,896,100	170,810.02	.00	.00	170,810.02	80,957.59	89,852.43	85,405.07
0151	7,502,300	217,341.63	.00	.00	217,341.63	103,006.94	114,334.69	108,670.85
0152	7,902,400	228,932.54	.00	.00	228,932.54	110,149.52	118,783.02	114,466.30
0153	6,037,600	174,909.29	.00	500.00	174,409.29	82,928.87	91,480.42	87,204.68
0154	8,067,000	233,701.00	.00	.00	233,701.00	111,983.36	121,717.64	116,850.55
0155	5,962,200	172,724.94	.00	250.00	172,474.94	83,501.66	88,973.28	86,237.50
0156	5,399,100	156,411.94	.00	.00	156,411.94	76,859.69	79,552.25	78,206.02
0157	6,387,700	185,051.68	.00	.00	185,051.68	88,823.64	96,228.04	92,525.87
0158	6,069,300	175,827.63	.00	250.00	175,577.63	84,406.10	91,171.53	87,788.86
0159	6,399,000	185,379.05	.00	.00	185,379.05	89,683.62	95,695.43	92,689.56
0160	5,735,100	166,145.85	.00	250.00	165,895.85	83,521.22	82,374.63	82,947.96
0161	22,457,400	650,590.88	.00	250.00	650,340.88	319,246.47	331,094.41	325,170.46
0162	9,670,500	280,154.39	.00	500.00	279,654.39	135,429.54	144,224.85	139,827.23
0163	5,989,000	173,501.36	.00	250.00	173,251.36	82,177.65	91,073.71	86,625.72
0164	9,658,700	279,812.56	.00	.00	279,812.56	135,984.30	143,984.26	139,906.31
0165	6,857,000	198,647.30	.00	.00	198,647.30	94,646.17	104,001.13	99,323.67
0166	5,878,300	170,294.34	.00	.00	170,294.34	80,505.38	89,788.96	85,147.20
0167	6,566,300	190,225.72	.00	.00	190,225.72	90,972.51	99,253.21	95,112.88
0168	5,867,400	169,978.59	.00	250.00	169,728.59	82,685.63	87,042.96	84,864.33
0169	11,143,700	322,833.01	.00	250.00	322,583.01	156,568.36	166,014.65	161,291.54
0170	5,657,800	163,906.45	.00	250.00	163,656.45	78,150.24	85,506.21	81,828.24
0171	5,423,100	157,107.22	.00	.00	157,107.22	74,893.25	82,213.97	78,553.65
0172	8,976,500	260,049.21	.00	250.00	259,799.21	124,754.50	135,044.71	129,899.64
0173	6,713,500	194,490.11	.00	.00	194,490.11	92,299.67	102,190.44	97,245.09
0174	6,702,900	194,183.00	.00	.00	194,183.00	91,912.29	102,270.71	97,091.53
0175	9,137,800	264,722.06	.00	250.00	264,472.06	127,788.89	136,683.17	132,236.07
0176	6,390,700	185,138.60	.00	.00	185,138.60	88,478.72	96,659.88	92,569.32
0177	6,545,600	189,626.02	.00	250.00	189,376.02	90,194.97	99,181.05	94,688.05
0178	5,198,900	150,612.14	.00	.00	150,612.14	71,097.32	79,514.82	75,306.10
0179	6,649,800	192,644.73	.00	750.00	191,894.73	89,255.62	102,639.11	95,947.41
0180	6,426,300	186,169.93	.00	.00	186,169.93	88,558.26	97,611.67	93,084.99
0181	6,057,500	175,485.78	.00	.00	175,485.78	82,527.80	92,957.98	87,742.93
0182	7,457,000	216,029.31	.00	.00	216,029.31	102,909.70	113,119.61	108,014.70
0183	5,049,500	146,284.02	.00	.00	146,284.02	69,504.99	76,779.03	73,142.04
0184	5,751,600	166,623.86	.00	250.00	166,373.86	79,038.48	87,335.38	83,186.97
0185	6,081,500	176,181.05	.00	.00	176,181.05	82,683.94	93,497.11	88,090.55
0186	5,738,100	166,232.76	.00	250.00	165,982.76	80,107.88	85,874.88	82,991.41
0187	7,516,400	217,750.13	.00	.00	217,750.13	105,440.33	112,309.80	108,875.10
0188	6,054,500	175,398.87	.00	.00	175,398.87	84,168.74	91,230.13	87,699.46
0189	6,730,600	194,985.48	.00	.00	194,985.48	93,675.46	101,310.02	97,492.77
0190	6,438,400	186,520.45	.00	.00	186,520.45	90,325.88	96,194.57	93,260.26
0191	5,824,500	168,735.77	.00	250.00	168,485.77	80,340.60	88,145.17	84,242.92
0192	6,036,600	174,880.32	.00	.00	174,880.32	83,785.75	91,094.57	87,440.18
0193	5,826,000	168,779.22	.00	250.00	168,529.22	80,246.35	88,282.87	84,264.63
0194	5,941,200	172,116.59	.00	750.00	171,366.59	81,478.17	89,888.42	85,683.32
0195	6,203,600	179,718.31	.00	.00	179,718.31	86,466.60	93,251.71	89,859.20

TAXING DISTRICT NO. 50 RIDGEFIELD PARK

COUNTY NO. 02 BERGEN

PAGE NO	NET TAXABLE VALUE	TOTAL TAXES (GENERAL)	TOTAL TAXES (SPECIAL)	DEDUCTION AMOUNT	NET AMOUNT OF TAXES	2024 TAXES (1ST HALF)	2024 TAXES (2ND HALF)	2025 TAXES (1ST HALF)
0196	6,508,600	188,554.15	.00	.00	188,554.15	89,517.18	99,036.97	94,277.12
0197	5,535,800	160,372.14	.00	500.00	159,872.14	75,622.78	84,249.36	79,936.09
0198	6,675,100	193,377.67	.00	.00	193,377.67	102,956.85	90,420.82	96,688.86
0199	3,639,300	105,430.51	.00	.00	105,430.51	49,618.03	55,812.48	52,715.27
0200	2,848,600	82,523.96	.00	250.00	82,273.96	40,874.54	41,399.42	41,136.99
0201	3,365,600	97,501.48	.00	.00	97,501.48	48,441.16	49,060.32	48,750.76
0202	3,400,300	98,506.72	.00	250.00	98,256.72	48,694.91	49,561.81	49,128.39
0203	3,370,400	97,640.53	.00	250.00	97,390.53	48,386.86	49,003.67	48,695.28
0204	3,002,200	86,973.73	.00	500.00	86,473.73	40,304.68	46,169.05	43,236.91
0205	83,800	2,427.67	.00	.00	2,427.67	1,218.21	1,209.46	1,213.90
0206	1,718,500	49,784.93	.00	.00	49,784.93	23,500.26	26,284.67	24,892.52
0207	2,927,800	84,818.34	.00	.00	84,818.34	40,018.51	44,799.83	42,409.22
0208	2,226,700	64,507.50	.00	.00	64,507.50	30,906.53	33,600.97	32,253.77
0209	7,849,700	227,405.80	.00	.00	227,405.80	109,729.70	117,676.10	113,702.94
0210	5,966,900	172,861.08	.00	.00	172,861.08	83,656.13	89,204.95	86,430.58
0211	11,220,400	325,054.98	.00	.00	325,054.98	158,049.99	167,004.99	162,527.51
0212	6,280,900	181,957.70	.00	500.00	181,457.70	86,811.72	94,645.98	90,728.90
0213	5,735,400	166,154.57	.00	.00	166,154.57	80,293.25	85,861.32	83,077.33
0214	6,236,900	180,683.01	.00	.00	180,683.01	86,569.74	94,113.27	90,341.53
0215	6,591,000	190,941.27	.00	.00	190,941.27	89,576.11	101,365.16	95,470.66
0216	5,814,600	168,448.97	.00	.00	168,448.97	80,981.15	87,467.82	84,224.52
0217	6,660,400	192,951.79	.00	250.00	192,701.79	91,002.18	101,699.61	96,350.92
0218	6,135,600	177,748.35	.00	750.00	176,998.35	84,874.91	92,123.44	88,499.21
0219	5,127,600	148,546.57	.00	.00	148,546.57	71,303.56	77,243.01	74,273.32
0220	5,513,800	159,734.80	.00	250.00	159,484.80	76,597.73	82,887.07	79,742.42
0221	14,735,300	426,881.64	.00	.00	426,881.64	209,495.98	217,385.66	213,440.86
0222	14,063,500	407,419.61	.00	250.00	407,169.61	198,327.91	208,841.70	203,584.86
0223	6,095,900	176,598.24	.00	.00	176,598.24	85,149.76	91,448.48	88,299.14
0224	5,196,800	150,551.30	.00	.00	150,551.30	72,686.69	77,864.61	75,275.68
0225	6,454,900	186,998.45	.00	500.00	186,498.45	89,703.20	96,795.25	93,249.26
0226	6,329,900	183,377.21	.00	250.00	183,127.21	88,305.11	94,822.10	91,563.64
0227	5,726,300	165,890.92	.00	.00	165,890.92	80,512.74	85,378.18	82,945.49
0228	4,162,600	120,590.53	.00	250.00	120,340.53	57,591.61	62,748.92	60,170.28
0229	20,237,100	586,268.77	.00	750.00	585,518.77	289,291.95	296,226.82	292,759.43
0230	6,044,600	175,112.07	.00	.00	175,112.07	81,205.04	93,907.03	87,556.07
0231	36,504,700	1,057,541.18	.00	.00	1,057,541.18	520,729.09	536,812.09	528,770.63
0232	37,561,100	1,088,145.09	.00	.00	1,088,145.09	531,087.25	557,057.84	544,072.56
0233	29,537,600	855,704.27	.00	.00	855,704.27	420,061.31	435,642.96	427,852.15
0234	4,173,300	120,900.51	.00	.00	120,900.51	58,187.93	62,712.58	60,450.28
0235	81,800	2,369.74	.00	.00	2,369.74	1,193.14	1,176.60	1,184.88

\*\*DIST TOTAL 1,820,765,900 52,747,589.83 .00 34,000.00 52,713,589.83 25,642,786.60 27,070,803.23 26,356,802.63



## TAXING DISTRICT NO. 50 RIDGEFIELD PARK

## COUNTY NO. 02 BERGEN

NAME OF OWNER ADDITIONAL OWNERS	PAGE NO.	BLOCK NO.	LOT NO.	LOT QUALIF.	ACCOUNT NO.	DEED BOOK	DEED PAGE	CLASS	PROPERTY LOCATION
A&D TEANECK ROAD, LLC	0164	113	14		000000	01184	01842	4A	284-288 TEANECK ROAD
ABAD, VANESSA & TEJADA, ANGELA M	0133	84	10		000000	04144	00993	2	387 TEANECK ROAD
ABAD, RAUL I OCHOA	0179	121	23		000000	04377	01375	2	30 GARDEN ST
ABASSI, HAMID	0172	117	1		000000	08995	00200	2	123 CHRISTIE ST
ABDALLA, WAGDI	0198	133	4		000000	01158	02180	2	11 E WINANT AVE
ABDELKHALEK, TAHER	0030	19	8		000000	05252	00120	2	152 ARTHUR ST
ABISSI JR, PAUL J & CINDY ABISSI	0027	18	2		000000	07478	00279	2	95 ARTHUR ST
ABREU-BORCHERT, MIRIAM	0026	17	7		000000	09579	00353	2	73 ARTHUR ST
ABREU, CANDILEYDA REINOSO ETALS	0180	122	16		000000	04438	00960	2	124 LAUREL ST
ABREU, CARLOS	0157	107	6		000000	09183	00136	2	147 MT VERNON ST
ABREU, PATRICK & ELIZABETH	0187	126	9		000000	08489	00525	2	35 WINANT AVE
ABREU, RONNY	0153	103	7		000000	04590	00628	2	35 CHRISTIE ST
ABRIAM, MYRA	0034	20.01	7.01			02668	01702	2	555 TEANECK RD
ABRIL, EMILIO & VICTORIA HERRERA	0147	98	6		000000	00855	01903	2	31 PINE ST
ABUALI, MOHAMMED Y	0227	143	11		000000	05244	01830	2	122 BERGEN TURNPIKE
ABULEBDA, MOHAMMAD AHMED&ZAHAN, HORMA	0185	124	1		000000	05007	01686	2	156 TEANECK ROAD
ACEBO, AURELIO	0066	40	21		000000	09091	00361	2	88 UNION PLACE
ACERO, SEGUNDO GUAMAN ETAL	0175	119	10		000000	04720	00990	2	15 BREWSTER AVE
ACEVADO, JUAN & PAULA ROSARIO	0030	19	6		000000	08211	00443	2	146 ARTHUR ST
ACHEAMPONG, NOAH & NANCY	0044	24	15.01		000000	08608	00688	2	28 HAZELTON ST
ACKERMAN AVENUE ASSOCIATES LLC	0100	66	11		000000	02402	00799	2	182 BERGEN AVE
ACKERMAN, WILLIAM & LAUREN	0017	10	20		000000	02668	02236	2	134 THIRD ST
ACOSTA-CASTANOS, JOSE N&TAPIA, LEIDY	0140	91	1		000000	04975	01877	2	143 EUCLID AVE
ACOSTA, ADOLFO & LOURDES	0073	45	5		000000	08498	00090	2	29 FOURTH ST
ACOSTA, ANNYA L	0032	20	19		000000	04165	00111	2	116 GORDON ST
ACOSTA, DENNY & ELSA R	0154	103	20		000000	02542	00293	2	74 EUCLID AVE
ACOSTA, GUIDO A	0192	128	22		000000	02415	02113	2	46 COLLEGE PLACE
ACOSTA, ISRAEL & GLADYS	0058	34	10		000000	07668	00258	2	37 SIXTH ST
ACOSTA, JOSE A	0114	71	20		000000	09103	00422	2	114 POPLAR ST
ACOSTA, LUIS M & GLADYS	0226	142	13		000000	08391	00660	2	36 MAPLE ST
ACOSTA, MIENRADO G & LORNA H ETALS	0119	75	20		000000	08741	00774	2	100 PARK ST
ACOSTA, CESAR	0226	142	17		000000	04929	01678	2	18-20 MAPLE ST
ACOSTA, CRYSTAL ETAL	0019	13	26		000000	05029	00681	2	92 SEVENTH ST
ACOSTA, GUIDO	0191	128	11		000000	04851	01309	2	35 ORCHARD ST
ACOSTA, KENNIDA	0219	138.02	16.01		000000	04026	00547	2	21 CHESTNUT ST
ACQUAFREDDA, THOMAS	0198	133	3		000000	08589	00911	2	179 TEANECK ROAD
ADAMES, JUAN B & J DEL ROSARIO	0055	33	3		000000	08289	00219	2	9 SEVENTH ST
ADAMOWICZ, JON S.	0202	134.01	2.01			08462	00910	2	99 TEANECK RD UNIT 213
ADELHOCK, DAVID & MARY ETALS	0166	114	16		000000	08648	00986	2	1 HUDSON AVE
ADILOVIC, SMAJO & SENDA	0059	35	1.01		000000	08483	00031	2	347 MAIN ST
ADON, VICTOR & ELERA FERNANDEZ	0195	130	37		000000	08551	00308	2	14 EMERSON ST
ADORNO JR, ANTHONY & KAREN G	0046	26	1		000000	03269	01169	2	75 GORDON ST
ADVANCE HOUSING INC	0200	134.01	2.01			08107	00200	15F	99 TEANECK RD UNIT 110
AGAPITO, WILHELM & RAQUEL	0018	13	1		000000	07838	00784	2	101 SIXTH ST
AGRESTA, THOMAS & DOREEN	0158	107	21		000000	06930	00428	2	138 CEDAR ST
AGUDELO, JAVIER & GLORIA	0189	127	11		000000	08676	00299	2	132-132A TEANECK ROAD
AGUERO, MIRANDA RAUL ENRIQUE	0105	68	20		000000	05231	01648	2	174 PRESTON ST
AGUILA, JOSE & ODALYS	0189	127	15		000000	01099	00568	2	92 ORCHARD ST
AGUILA, LIDEBERTO & ROSA	0049	29	4		000000	08095	00754	2	85 HAZELTON ST
AGUILAR, ERIC F & NATIVIDAD ROCHA	0210	135	16		000000	00773	00491	2	40 UNION ST
AGUILAR, REYNALDO & DINA & ERIKA	0197	131	20		000000	04447	00370	2	16 E WINANT AVE
AGUILAR, ZOILA C	0021	14	19		000000	07717	00093	2	95 SEVENTH ST
AGUILAR, GALO	0084	51	14		000000	04702	01131	2	24 PRESTON ST
AGUIRRE, RAMON ELIAS & NIURKA	0016	10	8.02		000000	09164	00081	2	27 SECOND ST
AHMED, HASAN U & NAZIA RAHIM	0032	20	13.01		000000	00322	01088	2	140 GORDON ST
AHMED, MARIAJ & ELAINE	0130	83	4		000000	02725	02089	2	91 HUDSON AVE
AHMED, OMAR A & RAFAT A	0154	103	22		000000	02946	01367	2	68 EUCLID AVE
AHMED, OMAR ARAJ	0129	81	6		000000	08432	00944	2	200 EUCLID AVE
AHMED, RAFAT	0150	101	2		000000	00714	01990	2	93 EUCLID AVE
AHMED, RAFAT & OMAR	0121	76	13		000000	00786	02444	2	202 EUCLID AVE
AHMEMULIC, ELVIR ETAL	0218	138.01	14		000000	04432	01907	2	42 SOUTH ST
AIM REAL ESTATE LLC	0069	42	3		000000	04979	00610	2	493-495 TEANECK ROAD
AKERELE, ESTHER A	0072	44	16		000000	08201	00600	2	32 FOURTH ST
AKHTAR, RIFAAT & IJAZ	0160	108	20		000000	08434	00058	2	180 CEDAR ST
AKINRINADE, TASHINA & CHRISTOPHER	0057	33	24		000000	05061	00183	2	30 EIGHTH ST
ALAM, JOHN & GEORGETTE	0182	123	5		000000			2	89 LAUREL ST
ALAQRAWI, HUSSEIN & T QADDOURA	0164	113	5		000000	00374	01794	2	27 HUDSON AVE
ALARCON, LUIS & CLAUDIA	0139	90	5		000000	09474	00316	2	55 BERGEN AVE



## TAXING DISTRICT NO. 50 RIDGEFIELD PARK

## COUNTY NO. 02 BERGEN

NAME OF OWNER ADDITIONAL OWNERS	PAGE NO.	BLOCK NO.	LOT NO.	LOT QUALIF.	ACCOUNT NO.	DEED BOOK	DEED PAGE	CLASS	PROPERTY LOCATION
ALATRACH, MOUNA	0056	33	18		000000	08580	00422	2	145 CENTRAL AVE
ALBA MALDONADO, PEDRO A	0170	116	22.01		000000	03405	02044	2	208 BRINKERHOFF ST
ALBA, JOSE F & OLGA OTTENWALDER	0134	84.01	10.02		000000	01730	00508	2	10 MORNINGSIDE LANE
ALBERQUE, JOSEPH	0050	30	1		000000	07990	00032	2	41 HAZELTON ST
ALBERQUE, MICHAEL J	0157	107	1		000000	02467	02116	2	55 HUDSON AVE
ALBITAR, AHMAD	0197	131	15		000000	08563	00659	2	58 HILLE PLACE
ALCAIDE, ROBERTO & EVELYN	0133	84	13		000000	09263	00410	2	116 OVERPECK AVE
ALCORTA, ALBERTO & ALBERTO P ETAL	0046	25	10		000000	03492	00308	2	66 HAZELTON ST
ALDERS, SANTO & NANCY	0044	24	16		000000	07647	00088	2	26 HAZELTON ST
ALEGRIA, ROSALMA	0174	118	21		000000	03580	01901	2	36 EUCLID AVE
ALFARO, RAFAEL & MARLY GONZALEZ	0121	77	5		000000	01726	00073	2	225 EUCLID AVE
ALFARO, STACI & ALMA I	0216	138	29		000000	03487	00368	2	50 CHESTNUT ST
ALIBRAHIM, FABULA APT 903	0032	20	11.01		000000	04250	01041	2	15 BARNES DRIVE
ALINO, VICTOR E & OLGA	0190	127	24		000000	02164	01926	2	56 ORCHARD ST
ALL GRANITE ENTERPRISES, LLC	0232	150	1		000000	09425	00145	4B	1 MT VERNON ST
ALMARIO, MATTHEW	0204	134.01	11	CCP02	000000	03834	00026	2	89-93 TEANECK RD CP2
ALMARIO, MATTHEW	0208	134.01	11	C0213	00000000	03834	00026	2	89-93 TEANECK RD UNIT B13
ALMONTE, CARLOS & NORMA CAMBRELEN	0013	9	8.01		000000	07720	00882	2	129 THIRD ST
ALMONTE, JOSEFINA	0152	102	11		000000	09053	00068	2	111 CHRISTIE ST
ALMONTE, RUDY & PENA, ALINA	0068	41	14		000000	02538	00906	2	464 TEANECK ROAD
ALOHA REALTY LLC	0137	88	10		000000	01996	00628	4A	190 MAIN ST.
ALONSO JR, ALBERTO	0075	45	32		000000	03316	01214	2	114 FIFTH ST
ALOR, ROBERTO	0179	121	25.01		000000	01707	02178	2	16 GARDEN ST
ALTAMIRANO, CARLOS J ETAL	0015	10	5.01		000000	04175	01888	2	15 SECOND ST
ALTAMIRANO, JUAN & MENDOZA, NELLY	0015	10	6		000000	03356	01272	2	17 SECOND ST
ALTOUNIAN, ALICE, TRUSTEE	0103	67	30.02		000000	08858	00315	2	4 EHLEH COURT
ALTUNJI, BILAL & Wafa JLELATY	0105	68.01	1		000000	00769	01094	2	190 PRESTON ST
ALTUZ JR, CHARLEY & CALDAS, GIANESSE	0145	94	20		000000	04382	01591	2	42 HOBART ST
ALVARADO, CHRISTIAN	0220	138.02	30		000000	04249	00891	2	48 ELM ST
ALVAREZ CASTILLO, JOEL A ETAL	0093	59	3		000000	03132	02040	2	7 WEBSTER ST
ALVAREZ, CARLOS	0060	35	13		000000	09029	00415	2	14 GRAND AVE
ALVAREZ, CARLOS	0147	99	9		000000	02564	00628	2	132 MAIN ST
ALVAREZ, GUIDO & DULCE M	0107	69	7		000000			2	463 TEANECK ROAD
ALVAREZ, JACQUELINE ETAL	0023	16	2		000000	03804	00567	2	405 MAIN ST
ALVAREZ, MYRA	0182	123	11		000000	01190	00026	2	111 LAUREL ST
ALVAREZ, PEDRO & GRISELDA	0196	131	4		000000	08886	00397	2	197 TEANECK ROAD
ALVAREZ, LUZ TRUSTEE	0193	129	9		000000	04392	00998	2	82 COLLEGE PLACE
ALVAREZ, SAMUEL	0122	77	19		000000	03703	00577	2	172 PARK ST
AMABILE, LINDA	0004	4	44		000000	08642	00301	2	206 FOURTH ST
AMARILES, EDISON A	0074	45	24		000000	04471	01884	2	146 FIFTH ST
AMBER INVESTMENT GROUP 19 LLC	0104	68	6		000000	05050	00569	2	19 ROOSEVELT AVE
AMERICAN MULTI CINEMA	0045	24.03	3.02			01425	01935	4A	75 CHALLENGER ROAD
AMG DAT REALTY LLC NY	0186	125	12		000000	03155	01928	4A	5 WINANT AVE
ANDER CO LLC/AFFILIATED MGT INC	0080	50	6		000000	08239	00599	4C	306 MAIN ST
ANDERES, JACLIN	0103	67	29.01		000000	01576	02063	2	1 EHLEH COURT
ANDERSEN, MARY ANN	0033	20.01	2.01		000000			2	601 TEANECK ROAD
ANDERSON ASSOCIATES	0164	113	16		000000			4C	278-282 TEANECK ROAD
ANDERSON ASSOCIATES	0164	113	18		000000			4C	272 TEANECK ROAD
ANDRADE, YAHIR E	0040	22	12.01		000000	04121	01050	2	62 GORDON ST
ANDRINO, CARMELA	0183	123	28		000000			2	42 VOORHEES PLACE
ANGARITA, MARIA & RAMON RESTITUYO	0206	134.01	11	CG010		04824	00506	2	89-93 TEANECK RD G10
ANGARITA, MARIA & RESTITUYO, RAMON	0206	134.01	11	C0101		04824	00506	2	89-93 TEANECK RD UNIT A1
ANGELOSANTE, ANTHONY & CATHERINE	0204	134.01	10.01			07107	00908	2	97 TEANECK ROAD
ANIS, EMAD & AMANI S	0164	113	11		000000	07575	00355	2	149 CEDAR ST
ANLIAN, JOHN & JANE BONNIE	0089	55	7		000000	06977	00689	2	57 SUMMIT ST
ANLIAN, JOHN H	0048	27	9		000000	01268	01419	2	135 GORDON ST
ANSTATT, SANDRA L	0092	57	7		000000	08139	00492	2	30 FIFTH ST
ANSTETT, HELEN & LISA ANSTETT	0139	89	19		000000	07719	00932	2	62 BERGEN AVE
ANTELO, ISABEL & MARTIN G	0197	131	16		000000	03280	01349	2	54 HILLE PLACE
ANTIGUA, NEAL S & MARICARMEN	0077	46	34		000000	02057	00974	2	12 SUMMIT ST
ANTINORI, ANTHONY M	0210	135	4		000000	02314	01026	2	17 RIDGEFIELD AVE
ANTOLA JR, JOHN A & REYNOLDS, KAYLA L	0066	40	24		000000	03598	01485	2	82 UNION PLACE
ANTOLA, YVONNE	0224	141	31		000000	07083	00297	2	30 TEANECK ROAD
AORS REALTY LLC	0035	20.01	14.01		000000	04358	00816	2	525 TEANECK ROAD
APACHE AUTO WRECKERS INC	0232	151	7		000000	08299	00784	4B	10-14 INDUSTRIAL AVE
APARICIO, LIZBETH	0181	122	34		000000	08126	00165	2	40 WINANT AVE
APPEL, FREDERICK	0016	10	9		000000	09449	00102	2	29 SECOND ST
AQUINO, CARNINA & PERCIVAL	0046	26	3		000000	03452	01299	2	83 GORDON ST



## TAXING DISTRICT NO. 50 RIDGEFIELD PARK

## COUNTY NO. 02 BERGEN

NAME OF OWNER ADDITIONAL OWNERS	PAGE NO.	BLOCK NO.	LOT NO.	LOT QUALIF.	ACCOUNT NO.	DEED BOOK PAGE	CLASS	PROPERTY LOCATION
AQUINO, LUIS & MADELIN	0148	99	13		000000	01905 01759	2	16 CHRISTIE ST
ARACENA, JOHANN	0040	22	6		000000	02352 01658	2	71 EDWIN ST
ARAIN, MANSOOR & SAMINA	0137	88	13		000000	07030 00297	4A	180 MAIN ST
ARANA, PETER & THERESA	0212	136	12		000000	07244 00933	2	39 COLLEGE PLACE
ARANDA, LARISSA	0167	115	20		000000	09628 00070	2	11 OVERPECK AVE
ARAYA, ADENAUER & ZULEMA	0097	64	3		000000	07799 00699	2	11 GROVE ST
ARAYA, ALBERT A & CARMEN R ALMANZAR	0022	14	38		000000	04821 01466	2	66 EIGHTH ST
ARBELAEZ, MARIA ALEJANDRO FANDIN ET	0194	130	8		000000	05220 01583	2	175 BRINKERHOFF ST
ARBOLEDA, CARLOS A	0118	74	15		000000	04029 01853	2	148 BERGEN AVE
ARCENTALES, SEGUNDO ETAL	0189	127	13		000000	07827 00328	2	126 TEANECK ROAD
ARCHILA, CAMILO	0221	139	8		000000	01503 01911	2	106 TEANECK ROAD
ARCILIA, ANDRES & SANCHEZ, BIBIANA	0166	115	4		000000	04322 01610	2	277 TEANECK ROAD
ARCIUOLO, PETER N & DONNA J	0115	72	19		000000	00223 02462	2	80 POPLAR ST
ARCOS DEVELOPERS LLC	0058	34	19		000000	05108 00698	2	34 SEVENTH ST
ARENAS, CARLOS & MARUCHY	0062	37	12		000000	08595 00639	2	76 GRAND AVE
AREVALO, JULIO & MARTHA ETAL	0055	32	28		000000	00181 02491	2	340 MAIN ST
AREVALO, LENY R TORRES	0016	10	12		000000	03580 00377	2	33 CENTRAL AVE
AREVALO, RICARDO	0021	14	13		000000	04955 01245	2	83 SEVENTH ST
ARGIRIS, ELIAS L	0167	115	7		000000	03491 01094	2	283 TEANECK ROAD
ARGUETA, ANDREA & DILVER	0159	108	8		000000	09344 00255	2	339 TEANECK ROAD
ARIAS DURAN, FRANKLIN	0206	134.01	11	CG011		03932 01151	2	89-93 TEANECK RD G11
ARIAS, DILANIA CASTILLO ETAL	0002	3	22		000000	03849 00463	2	212 THIRD ST
ARIAS, JUAN E & JUANA B	0075	45	33		000000	08774 00952	2	110 FIFTH ST
ARIAS, FRANKLIN DURAN	0207	134.01	11	C0206		03932 01150	2	89-93 TEANECK RD UNIT B6
ARIZ, SERGIO & CARIDAD F TRSTES	0165	114	7		000000	05164 01632	2	256 TEANECK ROAD
ARNAUDO, RENEE A TRSTE	0053	32	1		000000	02640 01614	2	1 EIGHTH ST
ARREDONDO, HECTOR ARMANDO ETALS	0173	118	8		000000	04795 00937	2	51 BRINKERHOFF ST
ARRIGO, ROBERT & WENDY	0045	25	3		000000	03872 00991	2	49 GORDON ST
ARROYO, ROBERTO & E BOWERS-ARROYO	0153	103	4		000000	01031 01021	2	101 MAIN ST
ARTUSO, LOUIS A & LINDA JEAN	0035	20.01	13.03		000000	07275 00439	2	263 OVERPECK AVE
ARVILLE, BRIAN	0110	70	3	C0015		00595 01854	2	435 TEANECK RD UNIT 15
ASL REAL ESTATE VENTURES	0229	145	2		000000	01277 00010	4A	7 EUCKER ST
ASL REAL ESTATE VENTURES INC	0234	152.02	7		000000	02673 01331	4B	INDUSTRIAL AVE
ASL REAL ESTATE VENTURES LLC	0229	144	24		000000	08208 00044	4A	10 EUCKER ST
ASL REAL ESTATE VENTURES LLC	0231	148	1		000000	08534 00750	4A	15 BERGEN TURNPIKE
ASL REAL ESTATE VENTURES LLC	0231	148	2		000000	08534 00750	4A	25 BERGEN TURNPIKE
ASL REAL ESTATE VENTURES LLC	0231	148	3		000000	08324 00662	4A	BERGEN TURNPIKE
ASL REAL ESTATE VENTURES LLC	0231	148	4		000000	08324 00662	4A	45 BERGEN TURNPIKE
ASL REAL ESTATE VENTURES LLC	0234	152.02	6		000000	02673 01331	4B	195 INDUSTRIAL AVE
ASL REAL ESTATE VENTURES LLC	0234	152.02	9		000000	02673 01331	4B	200 INDUSTRIAL AVE
ASL REAL ESTATE VENTURES, LLC	0234	152.02	8		000000	02673 01325	1	199 INDUSTRIAL AVE
ASL REAL ESTATE VENTURES, LLC	0234	152.02	10			02673 01325	1	REAR INDUSTRIAL AVE
ASL REAL ESTATE VENTURES, LLC	0234	152.02	11			02673 01325	4A	REAR INDUSTRIAL AVE
ASSIA, MARRY (MARIN) & PAULINE	0197	131	19		000000	04652 01210	2	42 HILLE PLACE
ASTOLFI JR, PETER A & MARGARET F	0068	41	4		000000		2	119 GRAND AVE
ATKINSON, KENNETH & EDNA	0045	25	5		000000		2	57 GORDON ST
ATKINSON, RUDOLPH L & IMELDA	0036	20.01	21		000000	07527 00190	2	254 OVERPECK AVE
ATZ, SABINO & DOLORES MARTIN	0009	7	25		000000	08977 00303	2	36 SIXTH ST
ATZ, SABINO & DOLORES MARTIN	0028	18	6		000000	08573 00837	2	109 ARTHUR ST
AUFIERO, THOMAS	0071	42.01	11		000000	05117 01917	2	219 OVERPECK AVE
AUNG, NYI NYI & MAYSANDAR	0196	131	14		000000	02826 01511	2	62 HILLE PLACE
AURIEMMA, RALPH & JANET	0004	5	5		000000	07138 00747	2	215 FOURTH ST
AUSTIN CAPITAL INC	0134	86	14		000000	02821 01307	4A	19 MT VERNON ST
AUSTIN, RENNEE D, GEORGE D III	0081	50.01	1.01	C0105		03535 00159	2	9 BIRCH ST
AVENDANO-SAQUISILI, RUTH C ETAL	0192	129	4		000000	03576 01515	2	65 ORCHARD ST
AVILA, EDUARDO LEON	0093	59	8		000000	04743 01299	2	19 WEBSTER ST
AVILA, EDUARDO LEON	0093	59	12		000000	05150 00021	2	308 LINCOLN AVE
AVILA, VICENTE	0008	6	40		000000	07821 00420	2	100 SIXTH ST
AVILA, ANTHONY	0010	8	2		000000	04752 00842	2	109 FOURTH ST
AWAD, AIDA F & SAMUEL MANKARYOUS	0056	33	6		000000	07863 00733	2	17 SEVENTH ST
AWAWDEH, AMER & SAMER	0155	103	32		000000	00395 01651	2	40 BRINKERHOFF ST
AYALA, JAMIS A	0046	25	11		000000	00988 00009	2	62 HAZELTON ST
AYARZA, HECTOR & LILIANA	0037	20.03	3		000000	09440 00222	2	7 BARNES DRIVE E
AYOUB BROTHERS REALTY LLC	0226	142	21		000000	02153 00356	4A	152 BERGEN TURNPIKE
B P LODGE #1506 ELKS	0146	96	1		000000		15F	30 SPRUCE AVE
B&R LLC	0228	144	20		000000	04586 00091	2	177-179 BERGEN TURNPIKE
BAE, JOANNE J	0199	133.01	4		000000	02938 00258	1	25 E WINANT AVE
BAEK, CHRISY CHAN	0168	115	22		000000	04667 00023	2	173 HOBART ST

## TAXING DISTRICT NO. 50 RIDGEFIELD PARK

## COUNTY NO. 02 BERGEN

NAME OF OWNER ADDITIONAL OWNERS	PAGE NO.	BLOCK NO.	LOT NO.	LOT QUALIF.	ACCOUNT NO.	DEED BOOK	DEED PAGE	CLASS	PROPERTY LOCATION
BAEZ, ALEXIS	0223	141	13		000000	03046	02296	2	45 MAPLE ST
BAEZ, CARLOS & MALDONADO, MINERVA	0115	72	14		000000	03085	00881	2	152 HUDSON AVE
BAEZ, CESAR & IRMA	0165	113	21		000000	07095	00567	2	128 HOBART ST
BAFFO, PAUL & PATIENCE	0052	31	4		000000	09307	00240	2	367 MAIN ST
BAH, JENABU & FOFANAH, MARIAMA	0023	15	9		000000	05082	01680	2	412 MAIN ST
BAIG, SHEZAN & MEGAN ELIZABETH	0126	79.01	10		000000	02880	01166	2	111 OVERPECK AVE
BAJLOVIC, MIRKO & STOJANKA	0133	84	15		000000	07366	00140	2	110 OVERPECK AVE
BAJRAKTAREVIC, ZUFER & RAZIJA	0192	128	23		000000	07302	00207	2	44 COLLEGE PLACE
BAJRAKTRAEVIC, SEFKIJA & HASNIJA	0164	113	9.02		000000	07513	00957	2	141 CEDAR ST
BAK, BYUNG CHUI & GUM CHOI	0049	29	3		000000	00947	01832	2	79 HAZELTON ST
BAKARICH, GERALD C	0109	70	3		000000	04822	00112	15F	435 TEANECK RD UNIT 1
BAKSH, MOHAMED S&BIBI W	0079	49	3		000000	04910	00524	2	114 HACKENSACK AVE
BALAZS, LASZLO & ROZALIA	0112	70.01	9		000000	01668	00930	2	145 OVERPECK AVE
BALBIN, SORAYA C	0160	108	21		000000	08537	00427	2	176 CEDAR ST
BALIAN, JOHN & LETICIA	0124	78	21		000000	08341	00172	2	370 TEANECK ROAD
BALIDEMIC, AJMANE AMY	0107	69	6		000000	02590	00313	2	461 TEANECK ROAD
BALSECA, LUIS A & LISBETH	0091	56	17		000000	02882	00491	2	54-56 PAULISON AVE
BAMBACE, ROCCO	0060	35	11		000000	08239	00047	2	20 GRAND AVE
BANAAG, MARIA	0203	134.01	2.01		000000	09134	00412	2	99 TEANECK RD UNIT 315
BANDINI, GREGORY ET ALS	0101	67	8		000000	07923	00662	2	51 UNION PLACE
BANEK, JOHN & SUZANNE STEWART	0116	73	7		000000	07689	00707	2	105 PRESTON ST
BANNON, ROSE A	0029	18	19		000000	08056	00747	2	96 EDWIN ST
BANOFF, ALEXANDER & ANDREA	0121	76	12		000000	08022	00355	2	206 EUCLID AVE
BAQUERO MONTES, DAVID T ETAL	0056	33	16		000000	05221	01537	2	131 CENTRAL AVE
BAQUERO, FAUSTO H	0110	70	3		000000	03437	01212	2	435 TEANECK RD UNIT 12
BARBIERI, ALDO & DIANNE	0146	98	2		000000	07373	00046	2	3 SPRUCE AVE
BARDHAJ, ARBEN & VALBONA	0188	126	25		000000	03949	00898	2	24 ORCHARD ST
BAROLETTE, PAUL & HERNANDEZ, SOPHIA	0145	94	18		000000	03678	01889	2	48 HOBART ST
BARRERA, NATIVIDAD T & ABELARDO	0116	73	6		000000	07637	00815	2	161 BERGEN AVE
BARRETT, KEVIN J & BRIDGET	0027	17	20		000000	06972	00421	2	52 EDWIN ST
BARRVOS, LUIS M	0010	7	30		000000	08238	00731	2	16 SIXTH ST
BASDEO, JAMES & DEE	0051	30	8		000000	07615	00501	2	69 HAZELTON ST
BASIOLI, MIRKO & ROLANDA	0144	93	7		000000	07146	00038	2	134 EUCLID AVE
BASSANO, RONALD C & DONNA L	0126	79.01	16		000000			2	5 MORNINGSIDE LANE
BASUALTO, PAOLA	0193	129	13		000000	08435	00719	2	68 COLLEGE PLACE
BATES, ANDREW JOHN	0056	33	17		000000	00391	01619	2	141 CENTRAL AVE
BATISTA, JOHNNY & CATHERINE	0225	142	6		000000	02706	01445	2	19 OAK ST
BATISTA, LEANDRO	0015	10	7		000000	08464	00201	2	21 SECOND ST
BATISTA, LUIS	0177	121	3		000000	08717	00543	2	15 EUCLID AVE
BATOMA REALTY COMPANY	0139	90	6		000000	07093	00773	4C	65 BERGEN AVE
BATTLE, SUSAN	0222	141	1		000000	08029	00084	2	9 MAPLE ST
BATZER, MATTHEW	0040	22	16		000000	02868	00139	2	48 GORDON ST
BAUTISTA, ISMAEL & ALBINA MORALES	0214	137	17		000000	01680	01925	2	20 SOUTH ST
BDB LEASING INC	0001	1	1		000000	08310	00176	4B	179 RAILROAD AVE
BEATO, MARIA SOLEDAD ETAL	0162	111	10		000000	03580	01350	2	31 OVERPECK AVE
BEATO, MARIA SOLEDAD ETALS	0162	111	4		000000	03580	01350	2	31A OVERPECK AVE
BEATO, LLANUARIA	0220	138.02	40		000000	03548	00943	2	108 BERGEN TURNPIKE
BEDDOW, DEWEY & ARLINE	0036	20.01	18		000000			2	242 OVERPECK AVE
BEDOYA, NOUMAN	0144	94	2		000000	08414	00351	2	133 MAIN ST
BEDROSSIAN, JOHN	0039	22	2		000000	02105	00191	2	55 EDWIN ST
BEEMAN JR, WILLARD & BARBARA	0197	131	17		000000			2	50 HILLE PLACE
BEGUM, FEROZE	0168	115	36		000000	08655	00128	2	186 CHRISTIE ST
BEHRMAN, GEORGE ETALS	0226	142	22		000000	00475	00180	2	156 BERGEN TURNPIKE
BEIRA, RICHARD & MARIA A	0168	115	32		000000	08326	00853	2	196 CHRISTIE ST
BEJTULLAHU, K & V ETALS	0024	16	10		000000	01422	00655	2	27 ARTHUR ST
BEKIM KARACICA LLC	0004	5	1.01		000000	05226	01418	2	80-82 CENTRAL AVE
BELLAVIA, MARY ANN	0065	39	9		000000	08249	00884	2	35 GRAND AVE
BELLIFEMINI, JOSEPH & MIRTA	0011	8	16		000000	06950	00082	2	143 FOURTH ST
BELLIFEMINI, KRISTIE	0022	15	1		000000	08723	00760	2	150 CENTRAL AVE
BEMKE, STEVEN E & DENISE M BOTHE	0023	16	1		000000	07863	00150	2	401 MAIN ST
BEN-ROMDHANE, MOURAD ET AL	0135	87	1		000000	08381	00169	2	22 CEDAR ST UNIT 3A
BENDEWALD, RUTH & DAVID BENDEWALD	0127	80	13		000000	01227	00060	2	107 PARK ST
BENITEZ, CARLOS A	0150	100	32		000000	04891	00722	2	54 CHRISTIE ST
BENSALEM, AMINE&AMINA AMRAOUI-	0223	141	9		000000	04966	00297	2	31 MAPLE ST
BEQIRI, BESNIK & BEDIHAN	0084	51	7		000000	00616	00088	2	11 AUSTIN ST
BERGGREN, LOUIS	0023	15	8		000000	00414	00892	2	410 MAIN ST
BERGMAN, PETER J & LOIS	0215	138	8		000000			2	33 SOUTH ST
BERKZUP RIDGEFIELD LLC	0231	149	1		000000	02166	00475	4A	BERGEN TURNPIKE

## TAXING DISTRICT NO. 50 RIDGEFIELD PARK

## COUNTY NO. 02 BERGEN

NAME OF OWNER ADDITIONAL OWNERS	PAGE NO.	BLOCK NO.	LOT NO.	LOT QUALIF.	ACCOUNT NO.	DEED BOOK PAGE	CLASS	PROPERTY LOCATION
BERKZUP RIDGEFIELD LLC	0231	149	2		000000	02166 04759	4A	BERGEN TURNPIKE
BERKZUP RIDGEFIELD LLC	0231	149	3		000000	02166 04759	4B	BERGEN TURNPIKE
BERKZUP RIDGEFIELD LLC	0231	149	4		000000	02166 00475	4B	BERGEN TURNPIKE
BERKZUP RIDGEFIELD LLC	0231	149	6		000000	02166 00475	4A	BERGEN TURNPIKE
BERMEO,OSWALDO ELADIO CONFORME ETAL	0042	24	1		000000	04233 01294	2	373 MAIN ST
BERNAL, LUIS F & VESNA	0145	95	2		000000	08017 00510	2	23 SPRUCE AVE
BERTUZZI, THERESA (CULLETON)	0062	37	7		000000	02957 01927	2	99 HIGHLAND PLACE
BESHAY, MARY	0009	7	26		000000	09239 00150	2	32 SIXTH ST
BEST, MARIA	0205	134.01	11	CCP09		09600 00223	2	89-93 TEANECK RD CP9
BEST, MARIA	0208	134.01	11	C0216		03285 00198	2	89-93 TEANECK RD UNIT B16
BETANCES, IVELISSE & M MORERA	0174	118	14		000000	00493 00371	2	79 BRINKERHOFF ST
BEVERS, JOAN M & LINDA VANETTI	0075	46	4		000000	08427 00764	2	117 FIFTH ST
BEVERS, RAYMOND E & JOAN M	0020	14	2		000000	07419 00176	2	57 SEVENTH ST
BF RIDGE LLC	0230	145	16		000000	04963 01844	4A	279 BERGEN TURNPIKE
BHANDARI, NIKHIL S & HINA	0078	48	2		000000	04466 00839	2	707 LINCOLN AVE
BIANCHINI, JOHN F & MARYANN	0050	29	17		000000	07310 00686	2	74 HIGHLAND PLACE
BICKFORD JR, LEONARD R & DOLORES L	0023	16	4		000000		2	413 MAIN ST
BIG A RIDGEFIELD PARK LLC	0231	146.02	1.01			05113 00449	1	347 BERGEN TPK
BILAZEROS, ARLENE	0124	78	22		000000		2	366 TEANECK ROAD
BILGINER, ONDER C	0072	44	7		000000	05018 01783	2	58 FOURTH ST
BILOW FAMILY PARTNERSHIP LP	0137	89	1		000000	08030 00766	4A	161 MAIN ST
BINETTI, JOHN K	0153	103	2		000000	05114 00043	2	93 MAIN ST
BINETTI, ROBERT F & ANN K	0100	66	9		000000		2	29 UNION PLACE
BIRDSALL, PETER & ANDREA	0051	30	3		000000	07893 00616	2	47 HAZELTON ST
BISHOP, STEPHEN ETAL	0167	115	11		000000	04647 01704	2	153 HOBART ST
BITEL, SYLVIA (DIAZ)	0142	92	11		000000	02819 00848	2	34 HUDSON AVE
BK OF NY MELLON TRUSTEE	0004	4	37		000000	04934 00655	2	222 FOURTH ST
BLACKWELL, STEVEN L & ALEXANDRIA A	0043	24	6		000000	08174 00986	2	13 GORDON ST
BLACKWELL, THOMAS & EVELYN	0133	84	11		000000	08487 00737	2	223 PARK ST
BLADES, DONOVAN	0195	130	34		000000		2	26 EMERSON ST
BLAKE, KELLIE ROSE TRSTE	0003	4	11		000000	05183 00217	2	223 THIRD ST
BLANC, NICOLAS T ETAL	0087	54	4		000000	01970 02383	2	75 SUMMIT ST
BLANCO, JOSE S & CHICAS, NICOLASA	0054	32	19		000000	02555 00051	2	370 MAIN ST
BLAND, KAREEM & NICOLAS, BETTY	0227	143	2		000000	04790 01108	2	9 ELM ST
BLAS, DANY	0111	70	12		000000	02956 01793	2	176 OVERPECK AVE
BLASCO CONSTRUCTION LLC	0213	136	23		000000	02565 00365	2	18 EDISON ST
BOARD OF EDUCATION	0006	6	1		000000		15A	98 CENTRAL AVE
BOARD OF EDUCATION	0049	28	1		000000		15A	508 TEANECK ROAD
BOARD OF EDUCATION	0070	42.01	7		000000		15A	ONE OZZIE NELSON DR
BOARD OF EDUCATION	0078	47	9		000000		15A	712 LINCOLN AVE
BOARD OF EDUCATION	0189	127	14		000000		15A	104 HENRY STREET
BOGDEWICZ, THOMAS	0185	124	6		000000	08350 00255	2	166 TEANECK ROAD
BOGHOSIAN, ABRAHAM	0028	18	12		000000	08138 00030	2	122 EDWIN ST
BOGIE ENTERPRISES, INC	0118	75	7		000000	08176 00115	4A	255 MAIN ST
BOGOS, NICHOLAS	0202	134.01	2.01	C0217		05040 00085	2	99 TEANECK RD UNIT 217
BOLAND, JACQUELINE M & LEACROFT	0143	92	18		000000	08925 00150	2	100 HOBART ST
BOLLETTIERI, FRANK & CONCETTA	0028	18	5		000000		2	107 ARTHUR ST
BOLLHARDT, DENNIS&ANGELA	0205	134.01	11	CG003		04945 01789	2	89-93 TEANECK RD G3
BOMZER, HAL & CATHERINE	0007	6	20		000000	07087 00141	2	150 SIXTH ST
BONILLA, JAN & ACOSTA, CECILIA	0047	26	11		000000	03062 00128	2	92 HAZELTON ST
BONILLA, MARTIN	0224	141	35		000000	08272 00744	2	16 TEANECK ROAD
BORDA, RUBEN	0056	33	12		000000	08543 00594	2	37 SEVENTH ST
BORGES, JULIO & SOCARRO	0151	101	16		000000	00353 01378	2	114 CHRISTIE ST
BORGONOS, RICHMOND & SOTON, CADISHA	0190	127	19		000000	05225 01118	2	76 ORCHARD ST
BORKOWSKI, RAYMOND & KATHLEEN	0109	69.01	9		000000	07489 00839	2	197 OVERPECK AVE
BORNER, DONALD & LYNN	0054	32	10		000000	07591 00530	2	29 EIGHTH ST
BOROMEI, JULIO	0050	29	18		000000	09031 00151	2	70 HIGHLAND PLACE
BORROME, EDMUNDO V	0225	142	4		000000	01446 02202	2	13 OAK ST
BOSCHEN, DORIS	0001	2	1		000000	00169 01271	2	10 CENTRAL AVE
BOSS, GIOVANNA	0202	134.01	2.01	C0215		08303 00078	2	99 TEANECK RD UNIT 215
BOSWELL, BARRY S	0047	27	4		000000	08765 00636	2	117 GORDON ST
BOUCHARD, CHARLES & PATRICIA	0090	55	14		000000		2	16 WEBSTER ST
BOUCHARD, PATRICK G & KIMBERLY A	0043	24	15		000000	08147 00332	2	32 HAZELTON ST
BOUTEMINE, ABDENACER & MOUNA	0011	8	11		000000	08431 00364	2	129 FOURTH ST
BOWENS, ROSEMARY PATIENCE	0039	22	1		000000	07558 00438	2	51 EDWIN ST
BOYD, MARGARET	0113	71	8		000000	07973 00816	2	169 PRESTON ST
BRADY, ANDREW & PHYLLISETA	0012	8	28		000000	00859 01388	2	230 FIFTH ST
BRADY, JOSEPH T	0197	132	4		000000	04707 00589	2	45 HILLE PLACE

## TAXING DISTRICT NO. 50 RIDGEFIELD PARK

## COUNTY NO. 02 BERGEN

NAME OF OWNER ADDITIONAL OWNERS	PAGE NO.	BLOCK NO.	LOT NO.	LOT QUALIF.	ACCOUNT NO.	DEED BOOK	DEED PAGE	CLASS	PROPERTY LOCATION
BRAGA, MAURILIO & MARDEN	0190	127	21		000000	01885	01688	2	66 ORCHARD ST
BRANDLI, DENNIS & SUSAN	0225	142	5		000000	06992	00656	2	15 OAK ST
BRAVO-CURRO, OLGA	0015	9	40		000000	04851	00215	2	108 FOURTH ST
BRAVO, NICKY C & SUSAN	0056	33	19		000000	07783	00047	2	44 EIGHTH ST
BRENNAN, MARY C	0040	22	13		000000	07938	00506	2	58 GORDON ST
BRIGGS, CLARENCE & JOAN	0003	4	30		000000			2	242 FOURTH ST
BRINK, DANIEL P	0198	132	7		000000	08305	00972	2	59 HILLE PLACE
BRINKERHOFF HOUSE LLC C/O CALLAHAN	0153	102	18		000000	03320	01101	2	102 BRINKERHOFF ST
BRITO, ALEJANDRO	0004	4	36		000000	02440	00582	2	224 FOURTH ST
BRITO, RAFAEL A	0176	120	4		000000	08472	00011	2	99 RIDGEFIELD AVE
BROWN, ANDREW	0083	50.01	1.01	C0306		09002	00278	2	59 BIRCH ST
BROWN, CHRISTOPHER & VANESSA	0086	53	4		000000	01324	00087	2	37 PRESTON ST
BROWN, GLENETTE M	0082	50.01	1.01	C0208		03462	00078	2	47 BIRCH ST
BROWN, RONALD R & LAURIE E	0018	13	12		000000	07190	00719	2	133 SIXTH ST
BRUCATO, F & M PIERCE	0066	40	14		000000	08926	00475	2	91 GRAND AVE
BRUCE&ELAINE RULAND IRR LIVING TRST	0002	3	3		000000	02944	01693	2	119 SECOND ST
BRUNAL, HAROLD & BETSY AGUILAR-	0054	32	11		000000	03090	02211	2	35 EIGHTH ST
BRUNO MANAGEMENT, LLC	0138	89	7		000000	00648	00446	4A	181 MAIN ST
BSHARAT, FAROOQ	0157	107	9		000000	05226	01472	2	157 MT VERNON ST
BU, YUFENG	0200	134.01	2.01	C0112		04520	01366	2	99 TEANECK RD UNIT 112
BU, YUFENG PHENNY	0203	134.01	2.01	C0305		04864	00938	2	99 TEANECK RD UNIT 305
BUCHOLTZ, JERRELL S ETAL	0140	90	13		000000	04954	01711	2	152 EUCLID AVE
BUDIN, ROBERT C	0029	18.01	8		000000	08150	00316	2	100 ARTHUR ST
BUDINICH, GEORGE	0158	107	12		000000	07143	00525	2	322 TEANECK ROAD
BUILDING 46 LLC	0188	126	11		000000	07920	00957	4A	45 WINANT AVE
BUILDING 46 LLC	0188	126	12		000000	04172	00871	1	49 WINANT AVE
BULAGAY, KRISTINA	0020	14	4		000000	02327	00473	2	65 SEVENTH ST
BULAGAY, SAMUEL & CONSCIENCIA	0020	13	42		000000	08346	00702	1	58 SEVENTH ST
BULAGAY, SAMUEL & CONSCIENCIA	0020	13	43		000000	08346	00702	2	56 SEVENTH ST
BURGHIER, JASON & ARLENE	0115	72	11		000000	03392	01562	2	164 HUDSON AVE
BURNS-HART, JUDITH E & M COONEY	0150	100	35		000000	08869	00019	2	46 CHRISTIE ST
BURNS, MICHAEL	0085	52	2		000000	02511	00443	2	5 PRESTON ST
BUSBY, MARYANN	0190	127	23		000000	05135	00622	2	60 ORCHARD ST
BUSICO, DEREK R & KRISTIN N	0130	82	12		000000	03329	00056	2	74 HUDSON AVE
BUSTAMANTE, ALFREDO	0155	103	30		000000	01532	00690	2	50 BRINKERHOFF ST
BUSTAMANTE, ALFREDO & ELENA AIZA	0153	103	3		000000	04470	00802	2	97 MAIN ST
BUTCH, GEORGE & JANET	0180	122	19		000000	08253	00282	2	110 LAUREL ST
BUTLER, MARK E & BARBARA M	0068	41	10		000000	06906	00575	2	143 GRAND AVE
BUTTACAVOLE, JAMES & DEBORAH	0041	23	5		000000	07756	00507	2	19 EDWIN ST
CABA, DAVID & SONIA	0159	108	3		000000	08610	00629	2	323 TEANECK ROAD
CABANILLA, DYANNA & CEDENO, JULIO	0158	107	16		000000	04753	01537	2	306 TEANECK ROAD
CABANITA, JOSE & JANNETTE FRIAS	0025	16	23		000000	09477	00166	2	20 EDWIN ST
CABBIGAT, ERNESTO D & ZENAIDA T	0074	45	25		000000	07532	00113	2	142 FIFTH ST
CABRAL, NILDA C ETALS	0146	97	1		000000	03603	00503	2	16 SPRUCE AVE
CABRERA, ELISA	0181	122	31		000000	08557	00127	2	54 WINANT AVE
CABRERA, PAMELA	0023	15	10.01		000000	08199	00949	2	420 MAIN ST
CACCIACARNE, LOUIS T & MARIE J	0145	95	1		000000			2	21 SPRUCE AVE
CACERES, ANGEL H & MARGARITA	0073	45	14		000000	08443	00160	2	47 FOURTH ST
CACERES, FRANCISCO & FABIA, ET AL	0165	114	3		000000	08400	00952	2	121 HOBART ST
CACIOPPO, PATRICIA, PAUL JR., MICHAEL	0113	71	9.01		000000	00930	01778	2	181 PRESTON ST
CAIPITLI LLC	0095	60	11		000000	03661	00699	4A	236-238 MAIN ST
CALAN, JORGE JACOBO ETAL	0123	78	20		000000	03180	02064	2	374 TEANECK ROAD
CALDERON, LUIS A	0191	128	18		000000	01803	00519	2	60 COLLEGE PLACE
CALDERON, PAOLA	0166	115	5		000000	04828	00106	2	279 TEANECK ROAD
CALLAHAN PROPERTY LLC	0128	81	3		000000	03245	01357	2	121-123 PARK ST
CALLAHAN, KAREN	0151	101	18		000000	09077	00371	2	106 CHRISTIE ST
CALLEA, JOHN C & DEASYS I	0159	108	14		000000	07561	00361	2	64 OVERPECK AVE
CALLERY JR, JOSEPH M & EILEEN	0168	115	37		000000			2	182 CHRISTIE ST
CALLICOAT, MARIA	0151	101	14		000000	08616	00011	2	118 CHRISTIE ST
CAMARGO, YOLANDA	0125	79	12		000000	02347	01254	2	136 OVERPECK AVE
CAMELOT APARTMENT CORP	0118	75	3		000000	06751	00286	4C	239 MAIN ST
CAMINERO, PAUL & LOPEZ, LOUISA	0135	87	1	C0009	000000	05231	00163	2	22 CEDAR ST UNIT 2A
CAMPO, FERNANDO	0093	59	9		000000	04793	01881	2	318 LINCOLN AVE
CAMPUZANO, SUGLIANO & ROSA L	0217	138.01	1		000000	08318	00766	2	15 LAUREL ST
CANCEL, GREGORY & MARIA	0214	137	9		000000	08652	00284	2	63 COLLEGE PLACE
CANEVA, GILMAR & PATRICIA	0169	116	1		000000	04928	00035	4A	245-249 TEANECK ROAD
CANIZALES AVENDANO, KEVIN STARLING EL	0093	59	14		000000	04052	00992	2	302 LINCOLN AVE
CANNON, JOHN A ETALS	0161	110	5		000000	01849	02015	2	71 OVERPECK AVE



## TAXING DISTRICT NO. 50 RIDGEFIELD PARK

COUNTY NO. 02 BERGEN

NAME OF OWNER ADDITIONAL OWNERS	PAGE NO.	BLOCK NO.	LOT NO.	LOT QUALIF.	ACCOUNT NO.	DEED BOOK	DEED PAGE	CLASS	PROPERTY LOCATION
CANTO, LOUIS C & THERESA A	0166	115	1		000000	08022	00576	2	265 TEANECK ROAD
CAO, XIAODUN & KAI YU	0091	56	22		000000	08576	00057	2	40 PAULISON AVE
CAOILE, DOMINADOR & JOANNE	0058	34	11		000000	09370	00429	2	39 SIXTH ST
CAPASSO, SALVATORE & HALYNA	0151	101	11		000000	08884	00217	2	2 HUDSON AVE
CAPAZ, COLEEN	0049	29	2		000000	03725	01708	2	75 HAZELTON ST
CAPOTE, MARVELYS & RAQUEL	0174	118	10		000000	02294	00962	2	61 BRINKERHOFF ST
CARAMES, CARLOS J & MARIA	0020	14	8		000000	08128	00111	2	73 SEVENTH ST
CARANGUI, EDGAR & HILDA	0038	21	10		000000	01543	02022	2	125 EDWIN ST
CARDENAS, EDWARD A & LILIANA	0147	99	3		000000	02121	01970	2	9 HOBART ST
CARDENAS, ERNESTO CRUZ ETAL	0220	138.02	39		000000	05220	01846	2	114 BERGEN TURNPIKE
CARDONA, FABIAN & CINDY	0021	14	22		000000	02473	00760	2	98 EIGHTH ST
CARLSON, CHARLES R & MAUREEN	0169	115	39		000000			2	174 CHRISTIE ST
CARLSON, DAVID	0088	54	15		000000	03783	00318	2	40 WEBSTER ST
CARMENATTY, DAVITA & J AGUIRRE	0112	70.01	3		000000	09471	00107	2	167 OVERPECK AVE
CARMODY, JOHN W & KATHERINE M	0038	21	9		000000			2	121 EDWIN ST
CARRASCO, ANA	0011	8	5		000000	09385	00210	2	117 FOURTH ST
CARRASCO, JENNYFER	0220	138.02	36.01		000000	04160	01090	2	20 ELM ST
CARRERO, JULIA	0084	51	1		000000	09116	00336	2	91 PAULISON AVE
CARROLL, DONALD B	0048	27	17		000000	04066	01580	2	118 HAZELTON ST
CARROLL, ERIK J & ELIZBETH DIONISIO	0005	5	35		000000	08364	00802	2	324 FIFTH ST
CARTAGENA, HECTOR & ROSA	0185	124	10		000000	08396	00332	2	184 TEANECK ROAD
CASAGRANDE, SCOTT	0218	138.02	1		000000	08224	00259	2	77 CHESTNUT ST
CASAJE, RAFAELYAMBAO & ANGELICA	0223	141	19		000000	09528	00310	2	72 TEANECK ROAD
CASALINS, ALFREDO & VICTORIA	0073	45	10		000000	02516	02287	2	39 FOURTH ST
CASCARDI, NUNZIA ETALS	0006	6	5		000000	08300	00488	2	317 FIFTH ST
CASCIANO, JAMES & JULIE	0114	72	4		000000	04241	01042	2	253 EUCLID AVE
CASILDA, EVANGELISTA	0117	73	15		000000	05076	00953	2	248 EUCLID AVE
CASO, ROBERT	0013	8	41		000000	07548	00745	2	44 HACKENSACK AVE
CASOLA, SUSAN	0200	134.01	2.01	C0106		02471	01576	2	99 TEANECK RD UNIT 106
CASTEJON, STEPHANIE GALINO ETAL	0225	142	3		000000	04991	00511	2	11 OAK ST
CASTELLANOS, JULIO & ALBERTA	0228	144	22		000000	07388	00320	2	187 BERGEN TURNPIKE
CASTELLO, AURORA & JUAN J	0040	22	8		000000	02999	01363	2	79 EDWIN ST
CASTELLON, NELSON & W BETHANCOURT	0215	138	16		000000	09378	00200	2	49 SOUTH ST
CASTILLA, DARWIN ETAL	0045	25	2		000000	03423	02359	2	45 GORDON ST
CASTILLO, IDANIA & MATTHEW GARCIA	0094	59	20		000000	01764	00891	2	26 PARK ST
CASTILLO, JUAN C	0192	128	24		000000	08751	00930	2	40 COLLEGE PLACE
CASTILLO, PEDRO F	0040	22	5		000000	09162	00203	2	67 EDWIN ST
CASTILLO, VICTOR H ETAL	0069	41	21.01		000000	05075	00835	2	120 UNION PLACE
CASTRILLON, JAIME A	0149	100	26		000000	04704	00542	2	80 CHRISTIE ST
CASTRO, ALBERTO CARDONA & A SANTOS	0078	48	1		000000	09013	00198	2	701 LINCOLN AVE
CASTRO, DIORIS	0111	70	19		000000	09005	00152	2	146 OVERPECK AVE
CASTRO, REGINO & BRIGIDA	0014	9	21		000000	08670	00491	2	148 FOURTH ST
CASTRO, RUDY Y (ETAL)	0058	34	8		000000	01856	00414	2	29 SIXTH ST
CATALANO, JOHN M & LILLIAN	0057	33	32		000000	08075	00492	2	16 EIGHTH ST
CATHCART, DAVID & DIANE	0121	76	14		000000	08333	00156	15F	130 PARK ST
CATRAL, TOMAS L	0194	130	13		000000	07343	00456	2	185 BRINKERHOFF ST
CAVINS, JACOB R & MELISSA M	0037	20.03	7		000000	03895	01657	2	574 TEANECK ROAD
CAYETANO, LIDIA	0038	21	11		000000	02548	02004	2	114 ROOSEVELT AVE
CEKREZI, SETKI & XHYDOLLARI, ENXHI	0124	79	1			04979	00698	2	389 TEANECK ROAD
CELAJ, GZIM	0117	73	18		000000	09040	00370	2	236 EUCLID AVE
CENALIA, HEXHI & RESMIE	0186	125	7		000000	04810	01392	2	19 MAIN ST
CENTENNIAL HOUSE REALTY CO LLC	0138	89	16		000000	07801	00529	4A	71 MT VERNON ST
CENTRAL HOUSE ASSOCIATES, LLC	0001	2	22		000000	00423	01623	4C	24 CENTRAL AVE
CEPEDA, CHRISTIAN L & SALCEDO, CARMEN	0033	20.01	6		000000	03310	01843	2	567 TEANECK ROAD
CERA, ABIGAIL	0012	8	31		000000	08564	00338	2	224 FIFTH ST
CERDAS, CLIFF E & NANCY	0018	13	7		000000	07055	00710	2	121 SIXTH ST
CERNIGLIA, JOSEPH & SUSAN	0114	71	18		000000	07012	00866	2	122 POPLAR ST
CESARIO, CHRISTOPHER & ALISON	0019	13	30		000000	03121	01405	2	84 SEVENTH ST
CEVALLOS, BELGICA P	0048	27	14		000000	03243	00538	2	126 HAZELTON ST
CF HOLDINGS 2023 LLC	0104	68	5		000000	05165	00913	2	17 ROOSEVELT AVE
CHA, CHAE SU & KYUNG JA ETAL	0081	50.01	1.01	C0108		05224	01910	2	15 BIRCH ST
CHALLENGER AIM C1 LLC	0044	24.03	3.01		000000	03924	01706	4A	85 CHALLENGER ROAD
CHALLENGER 60 OWNER C/O BRIDGE FUND	0045	24.04	1		000000	04945	07792	1	60 CHALLENGER ROAD
CHALLENGER 60 OWNER C/O L.LINKSMAN	0045	24.05	1		000000	04945	00779	1	CHALLENGER ROAD WEST
CHALOUB, MICHAEL	0014	9	33		000000	03924	00183	2	124 FOURTH ST
CHAMBERS, MARIA	0086	52	11		000000	02009	00493	2	46 SUMMIT ST
CHAN-BONA, AMERLAINE & M BAUTISTA	0084	51	6		000000	00245	00962	2	105 PAULISON AVE
CHAN, ERNEST TSZ CHUN ETAL	0185	124	15		000000	04973	01429	2	202 TEANECK ROAD

## TAXING DISTRICT NO. 50 RIDGEFIELD PARK

## COUNTY NO. 02 BERGEN

NAME OF OWNER ADDITIONAL OWNERS	PAGE NO.	BLOCK NO.	LOT NO.	LOT QUALIF.	ACCOUNT NO.	DEED BOOK	DEED PAGE	CLASS	PROPERTY LOCATION
CHANG, KYUNG GOO	0041	23	11		000000	04555	00763	2	43 EDWIN ST
CHANG, OSCAR & LUISA	0168	115	38		000000	07171	00804	2	178 CHRISTIE ST
CHANG, VICTORIA JINYOUNG	0082	50.01	1.01	C0114		03268	01211	2	27 BIRCH ST
CHANG, YOCHAN	0189	126	28.01		000000	07752	00343	2	14 ORCHARD ST
CHANG, KYUNG HO	0221	139	6		000000	04537	01060	2	9 & 15 HENRY ST
CHARAS, CHRIS & ELAINA	0033	20.01	5.01		000000	07979	00112	2	571 TEANECK ROAD
CHARLES, NICHOLAS & JEANETTE	0122	78	5		000000	01430	01847	2	121 HUDSON AVE
CHARLES, RAFAEL E & URENA, LILYBETH	0106	68.01	18		000000	03353	01694	2	194 PRESTON ST
CHATURVEDI, VISHAL & SHILPA	0083	50.01	1.01	C0315		08994	00020	2	77 BIRCH ST
CHAVEZ-LEDEZMA, ALISON	0015	10	8		000000	05150	01675	2	23 SECOND ST
CHEDIAK, EUGENIO GARCWLL ETALS	0123	78	7		000000	03791	01007	2	129 HUDSON AVE
CHEN, AILING	0133	84	14		000000	05243	00995	2	114 OVERPECK AVE
CHEN, CHENGZHE & LI, HONGZI	0082	50.01	1.01	C0204		04061	01178	2	39 BIRCH ST
CHEN, YAN & LIN RONG	0185	124	9		000000	01742	00792	2	178 TEANECK ROAD
CHENG, ALAN & CHONG, POH YING	0130	82	9		000000	04762	00070	2	92 HUDSON AVE
CHERIF, FATOUMATA B ETAL	0025	16	22		000000	04431	00226	2	24 EDWIN ST
CHEUVERET, RALPH & NANCY	0218	138.01	13		000000	04302	01885	2	44 SOUTH ST
CHI, MARCELLO & YOON KO	0170	116	24		000000	01115	01969	2	204 BRINKERHOFF ST
CHIESA, JULIE	0182	123	1		000000	04654	00219	2	67 LAUREL ST
CHIN, BERNSTEIN & FLORIFE UNAS	0021	14	32		000000	08790	00843	2	76 EIGHTH ST
CHIU, AMY&CHEN, JAY	0090	56	6		000000	04449	00332	2	23 FIFTH ST
CHO, EUNHEE	0179	121	26		000000	02562	01286	2	14 GARDEN ST
CHOCOJ-HERNANDEZ, JORGE M ETAL	0094	60	8		000000	02963	01336	2	51 WEBSTER ST
CHOFLET, JOSEPH J & BERNADETTE	0113	71	13		000000			2	414 TEANECK ROAD
CHOI, BO KYUNG & KIM, YUN HEE	0063	38	3		000000	07768	00169	2	107 HIGHLAND PLACE
CHONG, IN SHIK	0134	86	11		000000	02860	00943	4A	9-11 MT VERNON ST
CHONG, TAEOK	0083	50.01	1.01	C0308		01716	00388	2	63 BIRCH ST
CHRISTIANSEN, THOMAS A & SHARYN D	0186	125	6		000000	07617	00624	2	17 MAIN ST
CHRISTIE HEIGHTS ASSOCIATES LLC	0152	102	12		000000	08136	00315	4C	115 CHRISTIE ST
CHUN, STORY & LAU, HSIU FANG	0169	116	10		000000	02630	01131	2	177 CHRISTIE ST
CHUNG, BONITA	0141	91	17		000000	00856	01381	2	126 CEDAR ST
CHUNG, KIYOUNG	0075	45	31		000000	08737	00475	2	118 FIFTH ST
CHUNG, LESLIE Y	0082	50.01	1.01	C0302		05117	00713	2	51 BIRCH ST
CHUQUIGUANGA, DIANA & NIEVES, JORGE	0115	72	15		000000	04737	01923	2	148 HUDSON AVE
CHURCH, STEPHEN & JUDITH	0063	38	4		000000	06540	00109	2	117 HIGHLAND PLACE
CINTRON, LOURDES	0100	66	8		000000	01862	01583	2	25 UNION PLACE
CIOBOTARU, LIOR & ANGIE C	0118	74	13		000000	03919	00932	2	166 BERGEN AVE
CIOBOTARU, LIOR & TZU YING CHEN	0106	69	4		000000	01675	01854	2	453 TEANECK ROAD
CLARK, BARBARA	0037	20.03	1		000000	01717	01705	2	17 BARNES DRIVE E
CLARK, DOLORES	0199	134	9	C0002		09471	00350	2	117 TEANECK ROAD
CLARK, FRANCES & MARY E CLARK	0017	10	24.01		000000	07619	00227	2	116 THIRD ST
CLARKE, GEORGE P & NANCY	0171	116	31		000000			15F	188 BRINKERHOFF ST
CLARKE, PATRICIA H	0093	59	7		000000	00593	00230	2	17 WEBSTER ST
CLARO, FELIX S	0006	6	4		000000	04755	01271	2	311 FIFTH ST
CLAVIJO, OMAR J & LIZ M	0163	112	21		000000	02974	00395	2	160 HOBART ST
CLEMENT, MICHAEL & ELIZABETH	0058	34	6		000000	08404	00727	2	23 SIXTH ST
CMF BERGEN GROUP 42 CV22 LLC	0027	17	17		000000	04646	00001	2	64 EDWIN ST
CMF WATSON GROUP 43 CV22 LLC	0070	42	7		000000	04681	00293	2	143 E GRAND AVE
COBOS, IVAN & NUBE	0115	72	10		000000	08636	00880	2	168 HUDSON AVE
COELLO SANTILLAN, JOSE A	0190	127	20		000000	04692	00378	2	72 ORCHARD ST
COELLO, HARRY & ZULMA CHEUNG	0171	116	40		000000	00580	01708	2	156 BRINKERHOFF ST
COELLO, VICTOR	0214	137	12		000000	01394	01726	2	22 LAUREL ST
COFFY, MATTHEW & MARY SOLIWODA	0144	93	8		000000	08494	00922	2	130 EUCLID AVE
COHEN, BINYAMIN & HOA N BROWNE	0114	71	21		000000	07644	00829	2	110 POPLAR ST
COHEN, JOEL & ERIKA	0188	126	14		000000	07135	00688	2	57 WINANT AVE
COHEN, JOSEPH & JATNA	0055	33	1		000000	03128	00908	2	3 SEVENTH ST
COLE, CATHERINE & ISAIAS SAM	0077	46	24		000000	07675	00590	2	104 PAULISON AVE
COLELLO, DOMINICK J & GLORIA	0032	20	16		000000	06889	00097	2	126 GORDON ST
COLEMAN-OTUYELU, HEATHER L ETAL	0043	24	8.02		000000	02254	00489	2	27 GORDON ST
COLLADO, FIORDALIZA	0094	59	19		000000	02837	01008	2	30 PARK ST
COLLADO, MAURA & JUANA ETAL	0060	35	10.01		000000	04558	01575	2	24 GRAND AVE
COLLAZO, CARLOS E & SERGIO COLLAZO	0145	94	12		000000	07493	00108	2	32 BERGEN AVE
COLOMA, EDUARDO & JEANNETTE	0125	79	7		000000	08789	00046	2	145 POPLAR ST
COLON ERICK C & PERITORE, SABRINA	0226	143	1		000000	03520	00995	2	7 ELM ST
COLON, DANIEL	0018	13	2.01		000000	09375	00418	2	107 SIXTH ST
COLON, LEA	0216	138	26		000000	08072	00113	2	40 CHESTNUT ST
COLON, JUAN&MARTHA I	0160	108	18		000000	04952	00105	2	46 OVERPECK AVE
COLTER, EDWARD	0117	73	19		000000	01931	01420	2	52 POPLAR ST

## TAXING DISTRICT NO. 50 RIDGEFIELD PARK

COUNTY NO. 02 BERGEN

NAME OF OWNER ADDITIONAL OWNERS	PAGE NO.	BLOCK NO.	LOT NO.	LOT QUALIF.	ACCOUNT NO.	DEED BOOK	DEED PAGE	CLASS	PROPERTY LOCATION
COMBARRO, ARLENE	0010	8	4		000000	09331	00324	2	115 FOURTH ST
COMMISSO, ATTILIO	0039	21	22		000000	05095	00290	2	76 GORDON ST
COMPTON, REUEL K	0217	138.01	8		000000	08382	00408	2	95 COLLEGE PLACE
CONCEPCION, RAMON & HERRERA, GRECIA	0159	108	9.01		000000	03284	01503	2	183 MT VERNON ST
CONCEPCION, WILTON JESUS	0187	125	22		000000	04652	01722	2	42 RIDGEFIELD AVE
CONDE, ARMANDO C & MARIA V	0073	45	6		000000	01104	00117	2	31 FOURTH ST
CONDE, LILY	0019	13	27		000000	02784	01932	2	90 SEVENTH ST
CONFORTI, MARIA	0203	134.01	2.01	C0313	000000	07145	00252	2	99 TEANECK RD UNIT 313
CONNELLAN, JAMES	0184	123	36		000000	04826	00226	2	12 VOORHEES PLACE
CONNOLLY, DAVID	0152	102	16		000000	08720	00637	2	106 BRINKERHOFF ST
CONNORS, JOHN & PAULINE	0090	55	16		000000	08639	00441	2	8 WEBSTER ST
CONNORS, PETER V & MARGARET	0138	89	13		000000	06994	00360	4C	61 MT VERNON ST
CONRAIL	0234	154	1						5A MAINLINE N/S RR
CONRAIL	0234	154	2						5A MAINLINE N/S RR
CONRAIL	0235	154	3						5A MAINLINE N/S RR
CONROY, EDWARD	0134	84	25		000000	09561	00033	2	190 MT VERNON ST
CONSORO-GREEN, JEANNETTE	0007	6	30		000000	04207	00500	2	126 SIXTH ST
CONTRERAS, JOSUE H & JOSLYNE E	0051	30	14		000000	04864	01031	2	44 HIGHLAND PLACE
CONVERSANO, VICTOR M & PEGGY L	0054	32	18		000000	07458	00344	2	374 MAIN ST
COOK, BILLY & CAROL	0029	18.01	6		000000	09127	00092	2	96 ARTHUR ST
COOKE, GEORGE & LINDA	0097	62	11		000000	06798	00591	2	200 LINCOLN AVE
COONEY, BRIAN & IRIS	0151	101	5		000000	03879	00381	2	93 HOBART ST
COPPOLECCHIA, TONI L	0171	116	30		000000	03028	01373	2	192 BRINKERHOFF ST
CORAL-AYALA, EDGAR & GARAY, KELLY	0054	32	6		000000	02300	02442	2	17 EIGHTH ST
CORBETT, JOHN & JUNE	0087	54	2		000000	07642	00501	2	71 SUMMIT ST
CORDERO, LUIS E & VIVIANA	0171	116	28		000000	04880	01500	2	196 BRINKERHOFF ST
CORDON, JUAN & NAVARRO	0227	143	8		000000	03372	02309	2	14 OAK ST
COREAS, LUIS A	0175	118	27		000000	04583	00875	2	22 BREWSTER AVE
CORNERSTONE HOME MGMT LLC	0184	123	37		000000	05183	01536	2	72 WINANT AVE
CORONA SILVIA	0085	52	7		000000	03628	00709	2	23 PRESTON ST
CORONADO, DANIEL & WENDY VASQUEZ	0199	134	9		000000	09502	00449	2	115 TEANECK ROAD
CORONADO, JUAN	0098	65	2.01	C0003	000000	00238	00798	2	41 GROVE ST
CORREA, VICTOR & VASQUEZ, LAURA	0059	34	21		000000	04603	01470	2	26 SEVENTH ST
CORTES, ANGEL & CARMITA	0047	27	3		000000	09030	00080	2	115 GORDON ST
CORTES, GLORIA ETAL	0143	92	19		000000	04735	00259	2	98 HOBART ST
CORTEZ, MARIA	0027	17	18		000000	08541	00188	2	60 EDWIN ST
CORTINAS, DIOGENES	0193	130	3		000000	08811	00068	2	239 TEANECK ROAD
CORUJO, CAMILLE	0050	29	16		000000	01377	00594	2	78 HIGHLAND PLACE
COSER, YUKSEL DORUK	0135	87	1	C0007	000000	04156	01112	2	22 CEDAR ST UNIT 1A
COSTANZA, ROBERT & NONGKRAM	0076	46	10		000000			2	141 FIFTH ST
COTE, MELANIE	0222	140	19		000000	01322	02411	2	61 TEANECK ROAD
COTE, NOEL P & DIANE	0113	71	12		000000			2	418 TEANECK ROAD
COTILLA, ALEXEIS ETALS	0177	120	17		000000	04854	00369	2	12 WINANT AVE
COUNTY OF BERGEN DEPT OF PARKS	0044	24.03	1		000000			15C	111 CHALLENGER ROAD
COYLE, ANN MARIE & KEVIN MICHAEL	0193	129	8		000000	01720	01112	2	86 COLLEGE PLACE
CRAFT, RODNEY & JODIE	0063	38	14		000000	02156	01969	2	140 GRAND AVE
CRAWFORD, JASON L & MELISA T	0037	20.02	5		000000	00867	02243	2	16 BARNES DRIVE
CRESCIMBENI-VIDAL, GIOVANA	0180	122	13		000000	02498	02136	2	109 BRINKERHOFF ST
CRESPO, DAVID & ELSA M LOZANO	0167	115	16.01		000000	00611	01522	2	2 OVERPECK AVE
CRESPO, SANDRA	0038	21	8		000000	08968	00187	2	119 EDWIN ST
CRIBBS, ALAN C & BARBARA J TRSTES	0037	20.02	7		000000	05051	00310	2	8 BARNES DRIVE E
CRISCUOLO, PETER S & TRACEY L	0112	71	1		000000	08523	00674	2	137 HUDSON AVE
CRISTI, GARET JOSEPH	0037	20.02	6		000000	01426	02386	2	2 BARNES DRIVE E
CRUDELLO JR, PAUL & ADELE	0014	9	18		000000			2	154 FOURTH ST
CRUM, DAVID & ELIZABETH	0215	138	9		000000	07738	00461	2	35 SOUTH ST
CRUZ, BEATRIZ	0030	19	7		000000	02684	01939	2	148 ARTHUR ST
CRUZ, CLEIDYS & LOPEZ, LUIS	0184	123	30.01		000000	04238	01937	2	38 VOORHEES PLACE
CRUZ, JOSE LUIS ETALS	0162	111	3		000000	04586	01561	2	27 OVERPECK AVE
CRUZ, JOSEPH & MARCIA	0131	83	12.01		000000	08422	00768	2	358 TEANECK ROAD
CRUZ, SERGIO & CRUZ, DALVANIRA ALVES	0164	113	9.01		000000	03140	00158	2	143 CEDAR ST
CRUZ, VALENTINE & ROSE	0125	79.01	1		000000	08439	00426	2	141 OVERPECK AVE
CSX TRANSPORTATION	0235	154	4		000000			1	47 BERGEN TURNPIKE
CUELLO, LUIS & YOLANDA	0053	31	13		000000	02955	01660	2	34 HIGHLAND PLACE
CUERVO, PERFECTO J & GIUSEPPINA	0014	9	24		000000	03208	01275	2	142 FOURTH ST
CUESTAS, LUIS & MEYBEL	0124	79	5		000000	09068	00209	2	411 TEANECK ROAD
CUEVAS, ALBERTO & YANI	0046	25	18		000000	08664	00140	2	40 HAZELTON ST
CUEVAS, JESUS & ESPINO, PATRICIA	0060	36	2		000000	02355	02021	2	47 HIGHLAND PLACE
CULLEN, MICHAEL & BRETTON	0022	14	36		000000			2	70 EIGHTH ST

## TAXING DISTRICT NO. 50 RIDGEFIELD PARK

## COUNTY NO. 02 BERGEN

NAME OF OWNER ADDITIONAL OWNERS	PAGE NO.	BLOCK NO.	LOT NO.	LOT QUALIF.	ACCOUNT NO.	DEED BOOK	DEED PAGE	CLASS	PROPERTY LOCATION
CUMMINGS, KEVIN TRSTES/ETAL	0181	122	22		000000	05165	00484	2	98 LAUREL ST
CUNNINGHAM SR, TIMOTHY J	0066	40	19		000000	08224	00439	2	94 UNION PLACE
CUOZZO, JOSEPH & SANDRA	0141	91	11		000000	08728	00316	2	135 MT VERNON ST
CURRAL, ANTONIO & A GONCALVES	0155	103	31		000000	07965	00295	2	46 BRINKERHOFF ST
CUSTOM CABINETS BY FRANK INC	0225	141	38		000000	08334	00341	4A	2 TEANECK ROAD
CVEK 420 TEANECK LLC	0113	71	11		000000	03686	01321	2	420 TEANECK ROAD
CVEK, LAURA	0113	71	5		000000	00370	00683	2	149 HUDSON AVE
CVEK, MARIA & PETER	0041	23	2		000000	04811	01659	2	393 MAIN ST
CWIRKO, MARIA	0148	100	13		000000	07379	00775	2	55 HOBART ST
CZERMAK, JOSEPH & TERESITA	0091	56	9		000000	08231	00533	2	31 FIFTH ST
DA SILVA, WAGNER & A DA SILVA	0120	76	3		000000	09158	00305	2	123 BERGEN AVE
DAGLAWI, MOHAMMAD & REMAN	0189	126	28.02		000000	04856	00505	2	18 ORCHARD ST
DALESSIO, PAMELA HEHL & JAMES	0019	13	34		000000	08697	00340	2	76 SEVENTH ST
DALEY, ZENNAR	0052	31	9		000000	04877	00019	2	21 HAZELTON ST
DALTON, JOHN & JOAN	0013	9	10		000000	07958	00853	2	139 THIRD ST
DALY, THOMAS J JR	0219	138.02	6		000000	08533	00158	2	61 CHESTNUT ST
DANG, NYKKI	0102	67	18.01		000000	04880	00094	2	93 UNION PLACE
DANG, SUONG	0190	128	5		000000	03213	00300	2	9-11 ORCHARD ST
DANIEL, RUPERT	0226	142	15		000000	08557	00144	2	28 MAPLE ST
DANQUAH DOMINIC	0143	93	4		000000	04992	00590	2	33 BERGEN AVE
DANZA,ALBERT&BLOCK,LESLEY	0116	73	11		000000	04622	01010	2	262 EUCLID AVE
DANZO, ALDO A	0132	83	18.01		000000			2	162 MT VERNON ST
DAP DEVELOPERS LLC	0103	67	34		000000	01931	00988	2	108 PRESTON ST
DAP DEVELOPERS LLC	0199	134	4		000000	01851	00110	2	137 TEANECK ROAD
DASILVA, BRENDAN D & DEBORA	0134	84.01	1		000000	05209	01306	2	89 OVERPECK AVE
DASS, ADITI	0022	15	2		000000	08692	00382	2	380 MAIN ST
DATARAM, GLORIA E	0062	38	1		000000	09233	00010	2	101 HIGHLAND PLACE
DAUTAJ, ARDIANA & SERGIO GASHI	0086	53	5		000000	01456	00151	2	43 PRESTON ST
DAVID, ANDREA P	0194	130	17		000000	02110	01137	2	193 BRINKERHOFF ST
DAVIES, GODWIN A & STELLA	0015	10	5		000000	07849	00926	2	7 SECOND ST
DAVILA, FRANCISCO & CAROLINA	0160	109	3		000000	00463	00716	2	59 OVERPECK AVE
DAVIS, DAVID & ELIZABETH KNAPP	0047	26	9		000000	04237	00884	2	96 HAZELTON ST
DAVIS, PAUL F & KATHLEEN T	0103	67	30.01		000000	07559	00457	2	2 EHRLER COURT
DAVIS,KATHY&GLENN	0020	13	39		000000	04176	00283	2	68 SEVENTH ST
DAVLIN, MIKELLE & IAN	0198	133.01	2		000000	03072	02178	2	21 E WINANT AVE
DAZA, JORGE L & GARCIA, LISDAY	0139	90	1		000000	03332	01477	2	41 BERGEN AVE
DAZA, LUIS	0153	103	6		000000	02058	01335	2	107 MAIN ST
DE CARVALHO JR, CARLEMITO	0039	21	19		000000	03173	02144	2	88 GORDON ST
DE FEIS, ANNMARIE	0217	138.01	6		000000	00585	01810	2	83 COLLEGE PLACE
DE FELICE, YVETTE	0100	66	4		000000	09114	00439	2	311 MAIN ST
DE GUZMAN, MYLENE	0192	128	26		000000	04887	00493	2	32 COLLEGE PLACE
DE JESUS JR, JOHN	0210	135	15		000000	01228	00814	2	31 COLLEGE PLACE
DE LA CRUZ, HENRY	0143	92	13		000000	08902	00395	2	28 HUDSON AVE
DE LA VEGA, FERNANDO & ANABEL	0060	35	8		000000	00765	00773	2	33 HIGHLAND PLACE
DE LEON, FRANCISCO T ETAL	0027	17	15		000000	04453	01824	2	72 EDWIN ST
DE LORENZO, ROBERT & MARIANNE	0063	38	7		000000			2	127 HIGHLAND PLACE
DE LUCA III, CHARLES & BARBARA	0102	67	16		000000	06991	00678	2	83 UNION PLACE
DE MARCO, ANTHONY & ANNETTE	0101	66	14		000000	06901	00414	2	86 PRESTON ST
DE MARCO, DANIEL & NANCY	0012	8	27		000000	08845	00252	2	232 FIFTH ST
DE MARCO, DOMINICK & PATRICIA ET AL	0085	51	17		000000	08444	00141	2	16 PRESTON ST
DE PADILLA, E. & RODRIGUEZ, J.	0093	59	17		000000	04888	00186	2	36 PARK ST
DE ROSE, PATRICIA	0149	100	19		000000	08126	00355	2	102 EUCLID AVE
DE SANTIS, EDMOND A & SUSAN P	0155	104	3		000000	08612	00095	2	15 HOMESTEAD PLACE
DE SOCIO, THOMAS & NANCY	0106	68.01	14		000000			2	440 TEANECK ROAD
DEANGELUS, JOSEPH R & CLAUDIA	0171	116	30.01		000000	03616	01908	2	190 BRINKERHOFF ST
DEBRAL REALTY INC	0137	89	2		000000			4A	163-165 MAIN ST
DEBRAL REALTY INC	0138	89	4		000000			4A	173 MAIN ST
DEBRAL REALTY INC	0138	89	6		000000			4A	179 MAIN ST
DECANDIA, DOMINICK	0156	104	13		000000	02867	02119	2	18 BRINKERHOFF ST
DECANDIA, DOMINICK & PATRICIA	0156	106.01	1.01		000000	02322	00329	2	11 BRINKERHOFF ST
DEDA, LAVDI & BAJRAMI, VALBONA	0091	56	14		000000	03258	01591	2	66 PAULISON AVE
DEGRUCHY JR, KENNETH A	0154	103	14		000000	02003	00565	2	63 CHRISTIE ST
DEHNE, YOUSSEF	0114	71	19		000000	00245	02413	2	118 POPLAR ST
DEICH, JAMES E & ALICE E	0173	118	2		000000			2	77 MAIN ST
DEJESUS, LUIS & ESAU, ALEXIS	0084	51	4		000000	02321	02102	2	103 PAULISON AVE
DEKRUIF, JOHANNES & GLENDA	0171	116	36		000000	09124	00642	2	164 BRINKERHOFF ST
DEL VALLE, RICARDO & PATRICIA	0013	9	7.01		000000	08098	00674	2	125 THIRD ST
DEL VECCHIO, JOSEPH	0035	20.01	16.01		000000	01515	01144	2	132 E GRAND AVE



## TAXING DISTRICT NO. 50 RIDGEFIELD PARK

## COUNTY NO. 02 BERGEN

NAME OF OWNER ADDITIONAL OWNERS	PAGE NO.	BLOCK NO.	LOT NO.	LOT QUALIF.	ACCOUNT NO.	DEED BOOK PAGE	CLASS	PROPERTY LOCATION
DEL VESCOVO, ERIC & JESSICA	0168	115	34		000000	04803 00711	2	192 CHRISTIE ST
DELACRUZ, RAISA	0157	107	1.01		000000	09316 00272	2	57 HUDSON AVE
DELACRUZ, VICTOR	0132	83	20		000000	03430 00748	2	156 MT VERNON ST
DELAHOZ, JOHNNY	0122	77	16		000000	02861 01611	2	116 HUDSON AVE
DELANEY, RICHARD	0199	133.01	5		000000	04123 00724	2	27 E WINANT AVE
DELEON, OSCAR & REINA	0217	138.01	5		000000	04166 00388	2	75 COLLEGE PLACE
DELEON, RAYMOND & YADIRA	0005	5	16		000000	03435 01196	2	241 FOURTH ST
DELGADO, GUSTAVO & MICHELLE KEMP	0193	129	12		000000	00287 00952	2	72 COLLEGE PLACE
DELGADO, HERNANDO & ELLEN	0156	105	5		000000	08636 00621	2	8 HOMESTEAD PLACE
DELLA BARCA, JOSEPH & ANN	0221	139	4		000000		2	112 ORCHARD ST
DELLA TORRE JR, JOSEPH & VICKI	0153	103	10		000000		2	47 CHRISTIE ST
DEMBSKI, RAYMOND J & CAROLE	0024	16	17		000000		2	44 EDWIN ST
DEMBSKI, STEPHEN & NANCY	0060	35	10		000000	08614 00470	2	28 GRAND AVE
DEMETRIOS, ANDREW & ANABELLE	0163	113	2		000000	03518 01049	2	15 HUDSON AVE
DENINO, MELISSA	0150	100	33		000000	04225 00414	2	50 CHRISTIE ST
DESCHAMPS, ANGEL & JOHANNY J	0210	135	13		000000	00937 02466	2	25 COLLEGE PLACE
DETTLOFF, CARL F & ANNE L	0112	70.01	7		000000		2	151 OVERPECK AVE
DEVELOPMENTAL DISAB ASSOC OF NJ INC	0097	64	1		000000	08349 00139	15D	19 PAULISON AVE
DEVELOPMENTAL DISAB ASSOC OF NJ INC	0098	64	14		000000	08349 00139	15D	16 MT VERNON ST
DEVELOPMENTAL DISAB ASSOC OF NJ INC	0098	64	15		000000	08349 00139	15D	10 MT VERNON ST
DEVELOPMENTAL DISAB ASSOC OF NJ INC	0098	64	16		000000	08349 00139	15D	6 MT VERNON ST
DEVELOPMENTAL DISAB ASSOC OF NJ INC	0098	64	20		000000	08349 00139	15D	9 PAULISON AVE
DEVELOPMENTAL DISAB ASSOC OF NJ INC	0233	151.01	1		000000	08349 00139	15D	RAILROAD AVE
DEFNJ HOLDINGS LLC	0005	5	33		000000	02423 00873	2	328 FIFTH ST
DGC REALTY LLC	0097	63	5		000000	03639 01208	4B	20 PAULISON AVE
DI CARA, MARY A	0126	79.01	15.01		000000		2	9 MORNINGSIDE LANE
DI MEGLIO, PASQUALE & REGINA ETAL	0097	64	4		000000	03752 01610	2	15 GROVE ST
DI PIETRO, ALFRED	0079	48	6		000000	-8574 00281	2	113 HACKENSACK AVE
DI SCASCIO, MATTHEW & KAREN	0146	98	4		000000	08650 00417	2	11 SPRUCE AVE
DIAMOND 105 LLC	0164	113	12		000000	05123 01710	4A	298 TEANECK ROAD
DIAZ JR, MANUEL A & SANCHEZ, YESENIA	0017	10	27		000000	04304 01015	2	110 THIRD ST
DIAZ JR, CARLOS & CASTRO, JAZMIN N	0045	25	1		000000	04991 01888	2	43 GORDON ST
DIAZ, ALFREDO & ANGELA	0085	52	6		000000	08344 00647	2	21 PRESTON ST
DIAZ, CARLOS & YADIRA G	0092	56	25		000000	04879 00851	2	10 PARK ST
DIAZ, ERNESTO	0014	9	26		000000	08750 00770	2	138 FOURTH ST
DIAZ, JESUS	0148	100	11		000000	01866 02311	2	49 HOBART ST
DIAZ, JUAN A & NOEMI	0125	79	11		000000		2	138 OVERPECK AVE
DIAZ, MARITZA	0153	102	20		000000	01328 00235	2	96 BRINKERHOFF ST
DIAZ, MARVIN	0198	133	6		000000	02010 01492	2	15 E WINANT AVE
DIAZ, YANCARLOS M	0067	40	30		000000	03378 00774	2	58 UNION PLACE
DIAZ, BRYAN P	0208	134.01	11	C0307		05027 00394	2	89-93 TEANECK RD UNIT C7
DIAZ, JESUS RICARDO VILAFRANCA	0036	20.01	19		000000	05055 00860	2	246 OVERPECK AVE
DICALOGERO, FRANK L & JANINE	0025	16.01	7		000000	08346 00845	2	36 ARTHUR ST
DICKSON, FRANKLIN & LYDIA	0026	17	6		000000	08457 00363	2	71 ARTHUR ST
DIEHL, MICHAEL JAMES	0152	102	17		000000	08166 00078	2	104 BRINKERHOFF ST
DILENA, GIUSEPPINA A	0147	99	4		000000	04166 00694	2	15 HOBART ST
DILLON, RICHARD D & NILDA	0144	94	3		000000	07731 00650	2	139 MAIN ST
DIMAILIG, KAYE (ANNE) & BIJO, NICOLE	0147	98	8.01		000000	04310 00185	2	144 MAIN ST
DIMOU, STILIANOS	0051	30	7		000000	07987 00058	2	65 HAZELTON ST
DINDIAL, MOSES & INDARMATTIE	0143	93	5		000000	04838 01191	2	37 BERGEN AVE
DINKEL, SCOTT & CAROLYN KAVITT	0010	8	1.01		000000	08315 00901	2	36 HACKENSACK AVE
DISPENZA, PHILIP M & DEBORAH J	0163	112	17		000000	08478 00433	2	22 OVERPECK AVE
DIVERITA, GRACE	0101	67	2		000000	08415 00663	2	175 BERGEN AVE
DIVERITA, ROCCO & MENTA, HARRY JR.	0114	72	2		000000	04217 01367	2	245 EUCLID AVE
DJI REALTY, LLC	0175	119	5		000000	08789 00488	4A	57 MAIN ST
DJI REALTY, LLC	0175	119	6		000000	08789 00488	4A	59 MAIN ST
DOLCH, BRIAN & JENNIFER	0057	33	25		000000	09061 00006	2	26 EIGHTH ST
DOMINGUEZ, HECTOR & BETTY DE LEON	0182	123	10		000000	08827 00091	2	109 LAUREL ST
DOMINGUEZ, LUISA	0116	73	9		000000	04768 01090	2	111 PRESTON ST
DOMINGUEZ, MARIA	0108	69	23		000000	08335 00278	2	220 PRESTON ST
DOMINGUEZ, MARK A & ELIZABETH BACHS	0117	73	14		000000	08325 00218	2	250 EUCLID AVE
DOMINGUEZ, PRISCILLA	0065	40	3		000000	07850 00594	2	49 GRAND AVE
DOMINGUEZ, ROBERT & MARIA	0186	125	9		000000	08675 00202	2	23 MAIN ST
DOMKE, LLOYD & MARY ELLEN	0104	68	11		000000	07687 00992	2	115 UNION PLACE
DOMKE, MARY ELLEN & LLOYD	0142	92	3		000000	09500 00141	2	121 EUCLID AVE
DONARUMA, FRANCISCO & ATSUKO SATO	0087	53	8		000000	09193 00299	2	55 PRESTON ST
DONASCIMENTO, HECTOR & E ZAMBRANO	0148	100	8		000000	09195 00211	2	43 HOBART ST
DONOHUE II, JAMES V & ANDREA	0122	78	3		000000	07715 00485	2	115 HUDSON AVE

## TAXING DISTRICT NO. 50 RIDGEFIELD PARK

COUNTY NO. 02 BERGEN

NAME OF OWNER ADDITIONAL OWNERS	PAGE NO.	BLOCK NO.	LOT NO.	LOT QUALIF.	ACCOUNT NO.	DEED BOOK PAGE	CLASS	PROPERTY LOCATION
DONOHUE, JAMES V & MARGARET	0075	46	5		000000		2	121 FIFTH ST
DORJEE, SANDUP&GURUNG, LHAMO BHUTI ET	0121	76	11.01	C0002		04967 01247	2	210 EUCLID AVE, UNIT B
DOYLE, NEIL J & JENNY	0158	107	13		000000	08320 00927	2	316 TEANECK ROAD
DOYLE, PATRICK&DANIELA	0115	72	18		000000	04665 01153	2	84 POPLAR ST
DRAGA, MARY	0216	138	25		000000	04891 01116	2	36 CHESTNUT ST
DRAKEFORD, HAMMIE & ANNMARIE	0080	50	12		000000	07641 00464	2	42 PRESTON ST
DRITSCHER, THOMAS&BRADLEY, CHRISTINE	0021	14	29		000000	02022 00822	2	84 EIGHTH ST
DROESCHER, NORMAN & JACQUELYNN	0048	27	10.01		000000	03394 02152	2	139 GORDON ST
DUARTE QUEVEDO, JOSE M ETAL	0225	142	10		000000	02480 01315	2	50 MAPLE ST
DUARTE-QUEVEDO, JOSE M	0138	89	11		000000	03907 01296	4A	189 MAIN ST
DUARTE, DELICIO A & FRANCISCA P	0188	126	26.01		000000	02380 00437	2	22 ORCHARD ST
DUARTE, FANNY	0182	123	6.01		000000	05074 01741	2	91 LAUREL ST
DUBERNEY, VALLE ETAL	0214	137	14		000000	05032 00364	2	16 LAUREL ST
DUBON, EDGAR	0087	53	14		000000	00878 00256	2	64 SUMMIT ST
DUEÑAS, HUMBERTO & ANITA	0091	56	20		000000	08177 00294	2	46 PAULISON AVE
DUFFUS, CLIFTON & KERREN	0125	79.01	3		000000	02440 02109	2	137 OVERPECK AVE
DUFFY, KEVIN	0056	33	14		000000		2	43 SEVENTH ST
DUFFY, KEVIN SR & KEVIN DUFFY, JR	0225	141	40		000000	09269 00176	4B	160 BERGEN TURNPIKE
DUGAN, PATRICIA A & MARIA A GRECO	0157	107	3		000000	09136 00439	2	65 HUDSON AVE
DULLIVAN, CORNELIO & JOSEFINA	0167	115	10		000000	08287 00818	2	149 HOBART ST
DUNLAP, CRYSTAL E	0185	124	12		000000	08254 00586	2	190 TEANECK ROAD
DUNN, MICHAEL V & REYES, LLARINA C	0215	138	10		000000	04111 01820	2	37 SOUTH ST
DUQUE, ALBERTO & MARIA REGINA	0013	9	4		000000		2	111 THIRD ST
DUQUE, CARLOS	0122	77	21		000000	02908 01553	2	166 PARK ST
DUQUE, CLAUDIA	0158	107	17		000000	00921 01496	2	302 TEANECK ROAD
DURAKOVIC, RUZDIJA	0210	135	9		000000	07972 00320	2	39 RIDGEFIELD AVE
DURGAJ, GJOVALIN & DIELE	0085	51	18		000000	02489 01291	2	12 PRESTON ST
DURRUTHY, JOHANNA	0126	79.01	12		000000	04696 00745	2	105 OVERPECK AVE
DZENDZEL, GEORGE & BONNIE ANN	0102	67	23		000000		2	10 ROOSEVELT AVE
EAST COAST SOLUTIONS HOLDINGS LLCNJ	0095	61	3		000000	03619 01780	2	42 GROVE ST
EATMAN, TARIO Z	0053	31	17.01		000000	03045 00441	2	18 HIGHLAND PLACE
ECHEVERRIA, ALEXIS & INGRID	0131	83	15		000000	09105 00198	2	346 TEANECK ROAD
ECONOMIDES, ARIS	0203	134.01	2.01	C0311		08065 00080	2	99 TEANECK RD UNIT 311
ECONOMOU, DIMITRIOS & NIKI	0004	5	1		000000		4C	72-78 CENTRAL AVE
EDWARDS, BRIAN JOSEPH&VIVI-ANNA	0057	34	1		000000	04363 01146	2	3 SIXTH ST
EGENHOFFER, ALFRED ANTHONY ETAL	0095	61	1		000000	04177 01839	4A	201 LINCOLN AVE
EGENHOFFER, ALFRED ANTHONY ETAL	0095	61	5		000000	04177 01846	2	69 PARK ST
EISENHAUER, PETER J	0181	122	23		000000	07462 00751	2	94 LAUREL ST
ELDRIDGE, DOUGLAS & TERSITA J	0164	113	1		000000	09104 00248	2	19 HUDSON AVE
ELECTRIC DISTRIBUTORS, INC	0187	125.01	1		000000	00368 01079	4A	1 WINANT AVE
ELEFTHROW, DEMETRIO & JANE	0061	36	15		000000	00579 01965	15F	40 GRAND AVE
ELFOULY, SAMI & NAOMI GRANT	0213	137	5		000000	09572 00453	2	31 EDISON ST
ELHALAWANI, MAHMOUD & FATHEYA	0027	17	14		000000	08327 00382	2	76 EDWIN ST
ELICONA, ROSEMARIE	0013	9	9		000000	02884 01241	2	137 THIRD ST
ELLIFFE, PETER	0192	128	27		000000	07952 00318	2	30 COLLEGE PLACE
ELMAZNI, MOHAMED&ELMAZNI	0112	70.01	12		000000	04248 01497	2	245 PRESTON ST
ELMIRY, LAILA & BAH	0199	133.01	6		000000	02643 01686	2	29 E WINANT AVE
ELSHARKAWY, SAMIR & SARAH	0087	53	11		000000	04147 01012	2	74 SUMMIT ST
ELSHEIMY, MAGDY	0117	74	8		000000	00763 02427	2	73 PRESTON ST
ELSHETWY, ROBERT M	0017	10	21		000000	00142 00001	2	130 THIRD ST
EMMANUEL, OLUWATOSIN & SAMUEL	0127	80	14		000000	04100 01916	2	109 PARK ST
EMMETS, KENNETH C & KATE N SENKIW	0069	41	25		000000	01511 00031	2	112 UNION PLACE
EMMETS, KENNETH W & EDITH	0104	68	7		000000		2	103 UNION PLACE
ENG, HOWARD & SERINA	0007	6	14		000000	06937 00052	2	345 FIFTH ST
ENGLISH, KATHLEEN	0176	120	8		000000	07963 00004	2	32 EUCLID AVE
ENRIQUEZ, ROBERT	0208	134.01	11	C0308		03490 00771	2	89-93 TEANECK RD UNIT C8
ENSOMO, RANEIL ARANAS	0085	52	9		000000	04320 00976	2	514 LINCOLN AVE
ESCALANTE, ANGELA	0118	74	11		000000	09487 00286	2	79 PRESTON ST
ESCALONA, ANTHONY & TUBAR, MARIA	0197	132	1		000000	04340 01723	2	39 HILLE PLACE
ESCANO, DOLORES E	0037	20.03	4.01		000000	04267 01407	2	1 BARNES DRIVE E
ESCARRET, ERDWHIN & YAMILA	0104	68	14		000000	09067 00028	2	8 PERSHING COURT
ESCOBAR, JOSE R ETALS	0122	78	4		000000	03112 02214	2	119 HUDSON AVE
ESPINAL, RICHARD & ANA FERMIN	0029	18.01	10		000000	01734 01459	2	108 ARTHUR ST
ESPINAL, ANDERSON & BIRMANIA RAMIREZ	0114	71	15		000000	01444 01288	2	406 TEANECK ROAD
ESPINO, ALEXIS & ROSANA CUEVAS	0003	4	2		000000	01283 01006	2	205 THIRD ST
ESPINOZA, JOHNNY & ANEUDYS A	0143	93	3		000000	02721 02155	2	29 BERGEN AVE
ESSIG, MADELINE	0012	8	30		000000	02439 01217	2	226 FIFTH ST
ESTEVES, NELSON & BEATRIZ	0075	45	29		000000	08677 00708	2	126 FIFTH ST

## TAXING DISTRICT NO. 50 RIDGEFIELD PARK

## COUNTY NO. 02 BERGEN

NAME OF OWNER ADDITIONAL OWNERS	PAGE NO.	BLOCK NO.	LOT NO.	LOT QUALIF.	ACCOUNT NO.	DEED--- BOOK PAGE	CLASS	PROPERTY----- LOCATION
ESTEVEZ, NILSON	0204	134.01	3		000000	04486 00497	2	111 TEANECK ROAD
ESTOLLOSO, CEFERINA ETAL	0070	42	8		000000	04580 01980	2	166 UNION PLACE
ESTRADA, ANTHONY J & JUANITA	0216	138	23		000000		2	28 CHESTNUT ST
ESTRADA, INGELBERT	0076	46	19		000000	04397 00484	2	122 PAULISON AVE
ESTRELLA, INGRID	0061	36	8		000000	09294 00036	2	66 GRAND AVE
ESTUPINAN, MARCELO & DORIS	0016	10	12.02		000000	04024 00269	2	31 CENTRAL AVE
ETH, HILARY SARA	0052	31	3		000000	00967 00893	2	365 MAIN ST
ETO, ANGELIQUE & EDISON ASTUDILLO	0020	14	5		000000	08670 00683	2	67 SEVENTH ST
EUCKER STREET LLC	0229	144	22.01		000000	04586 00137	4A	2 EUCKER ST
EUCLID AVE PROP LLC C/O APOLLO PROP	0120	76	11.01	C0001	000000	00587 00346	2	210 EUCLID AVE, UNIT A
EVANGELOU, OLYMPIA	0135	87	1	C0002	000000	06924 00256	2	18 CEDAR ST UNIT 1B
EVANS, STEPHEN & LINDA LO PRESTI	0109	70	3	C0002	000000	00374 02221	2	435 TEANECK RD UNIT 2
EVERTZ, EFRAIN R & ANGELA M	0105	68	18		000000	04791 01531	2	182 PRESTON ST
EZRING, BRIAN & SUSAN MORTON	0038	21	3		000000	00931 01200	2	97 EDWIN ST
F&A RIDGEFIELD PARK ASSOC LLC	0226	142	23		000000	02376 00453	4C	150 BERGEN TURNPIKE
FABIAN, SALOME P&ARNEL H	0119	75	16		000000	04236 01496	2	114 BERGEN AVE
FAGEN, FRANK M (MICHAEL) & TAMAR	0184	123	40.01		000000	02497 01635	2	62 WINANT AVE
FAIRY PROPERTY GROUP RIDGEFIELD PK	0189	127	1		000000	03989 01079	4A	69 WINANT AVE
FAJAR, ROSANNA & TORRES, KELMAN	0057	33	34		000000	04326 00032	2	10 EIGHTH ST
FAJARDO, JAVIER&PENAFIEL, WILSON	0159	108	6		000000	04940 01841	2	333 TEANECK ROAD
FANARA, JEFF & ROSA URENA	0024	16	14		000000	09396 00495	2	43 ARTHUR ST
FARAG, MINA	0156	104	12		000000	02963 02374	2	106-108 MAIN ST
FARAG, MINA	0165	113	19		000000	03240 00848	2	270 TEANECK ROAD
FARAG, MINA K	0042	24	4		000000	04078 00470	2	387 MAIN ST
FARO, WILLIAM AND SUZANNE	0148	100	13.01		000000	08640 00026	2	61 HOBART ST
FARRELL, CHRISTOPHER J & CELESTE M	0064	38	21		000000	00784 00152	2	110 GRAND AVE
FASITSAS, SOFOKLIS	0097	63	3		000000		4B	24 PAULISON AVE
FASULLO, PAUL & JOSINA ETAL	0076	46	12		000000	08694 00105	2	149 FIFTH ST
FAY, EVELYN	0174	118	12		000000	02765 01573	2	73 BRINKERHOFF ST
FEATHERSTONE, WILLIAM	0224	141	30		000000	00988 02296	2	34 TEANECK ROAD
FEBRES, MICHAEL ETAL	0198	133	5		000000	03367 01873	2	13 E WINANT AVE
FED NA MTG ASSOC (FANNIE MAE)	0019	13	33		000000	03499 01490	2	80 SEVENTH ST
FELIPE, ALEXANDER RAFAEL JIMENEZ	0168	115	33		000000	04753 01727	2	194 CHRISTIE ST
FELIZ, JUAN & ROSA	0053	32	5		000000	08700 00142	2	15 EIGHTH ST
FELLAN INC	0134	86	1		000000		4C	15 HERBERT ST
FENG, TIANYUAN&PANG, KEDI	0215	138	11		000000	04883 01674	2	39 SOUTH ST
FERATOVIC, HAMID	0103	67	28		000000	04109 00921	2	140 PRESTON ST
FERATOVIC, HAROLD & AMELA	0103	67	27		000000	04573 01945	2	144 PRESTON ST
FERDERIGOS, COLLEEN	0041	23	7		000000	09289 00368	2	27 EDWIN ST
FERNANDEZ, ANGEL & GERMANIA	0094	60	3		000000	07883 00949	2	309 LINCOLN AVE
FERNANDEZ, DIANE & ARMANDO	0200	134.01	2.01	C0109	000000	02812 00826	2	99 TEANECK RD UNIT 109
FERNANDEZ, FILIBERTO & SARA	0212	136	11		000000	08554 00370	2	33 COLLEGE PLACE
FERNANDEZ, FRANCISCO & MELBA	0211	135	17.01		000000	08758 00830	2	36 UNION ST
FERNANDEZ, IVAN N	0109	70	3	C0009	000000	08477 00282	2	435 TEANECK RD UNIT 9
FERNANDEZ, JENNIFER	0131	83	17		000000	01935 01938	2	338 TEANECK ROAD
FERNANDEZ, JORGE & CHRISTINA MULLEN	0175	119	13		000000	01430 00839	2	106 RIDGEFIELD AVE
FERNANDEZ, JUDITH & NOEE	0148	100	10		000000	02792 01453	2	47 HOBART ST
FERNANDEZ, LENNY & SURIEL, NIURKA	0224	141	26		000000	02744 00302	2	50 TEANECK ROAD
FERNANDEZ, MARIO & MARGOT G	0184	123	34		000000	02171 01941	2	18 VOORHEES PLACE
FERNANDEZ, MAURULIO & LEYVA, RAQUEL	0101	66	15		000000	03699 01460	2	82 PRESTON ST
FERNANDEZ, MELVIN & ERICA	0120	76	9		000000	03092 00682	2	230 EUCLID AVE
FERNANDEZ, VERONICA	0192	129	3		000000	09266 00439	2	61 ORCHARD ST
FERNANDEZ, CHRISTINA	0094	60	5		000000	05056 00490	2	41 WEBSTER ST
FERNANDEZ, ILIANA LOPEZ&JOSE A	0020	14	3		000000	04939 01524	2	61 SEVENTH ST
FERNANDEZ, JEANDELYS	0115	72	16		000000	04929 01716	2	90 POPLAR ST
FERRANDIZ, FRANK M	0005	5	32		000000	08671 00954	2	330 FIFTH ST
FERRARA, FRANK & RUTH A	0204	134.01	4		000000	07540 00850	2	109 TEANECK ROAD
FERRARO, ANNA	0021	14	16		000000		2	91 SEVENTH ST
FERRARO, ANNA	0021	14	17		000000	07777 00066	2	93 SEVENTH ST
FERRARO, JEFFREY & DEBORAH	0211	135	22		000000		2	18 UNION ST
FERRARO, ROBERT & VALERIE	0106	68.01	15		000000	06792 00812	2	436 TEANECK ROAD
FERRER, HARRY & ABIGAIL	0084	51	12		000000	09643 00310	2	610 LINCOLN AVE
FERRERAS, GUILLERMO	0213	136	27		000000	04486 01448	2	2 EDISON ST
FERRI, PATRICIA A	0031	20	7.01		000000		2	45 BARNES DRIVE
FIGARO, DANIEL	0153	103	1		000000	04416 01682	2	28-30 BRINKERHOFF ST
FIGMENT REALTY LLC	0201	134.01	2.01	C0116	000000	04929 01828	2	99 TEANECK RD UNIT 116
FIGUEROA, JOSE	0193	130	2		000000	09053 00243	2	233-235 TEANECK ROAD
FIGUEROA, LUIS & KARINA	0170	116	15		000000	08582 00302	2	199 CHRISTIE ST

TAXING DISTRICT NO. 50 RIDGEFIELD PARK

COUNTY NO. 02 BERGEN

NAME OF OWNER ADDITIONAL OWNERS	PAGE NO.	BLOCK NO.	LOT NO.	LOT QUALIF.	ACCOUNT NO.	DEED BOOK PAGE	CLASS	PROPERTY LOCATION
FIRST BAPTIST CHURCH	0150	101	3		000000		15D	HOBART & EUCLID AVES
FIRST PRESBYTERIAN CHURCH	0121	77	6		000000		15D	POPLAR & EUCLID AVE
FIRST UNITED METHODIST CHURCH	0139	89	22		000000		15D	60-62 CEDAR ST
FITZPATRICK, COREY & GEMMA	0162	112	11		000000	05209 00343	2	181 CEDAR ST
FLANNERY, WILLIAM ETALS	0088	54	11		000000	04808 01108	2	54 WEBSTER ST
FLETT JR, JOHN	0125	79	6		000000	02220 00120	2	139 POPLAR ST
FLORENTIN, MIGUEL & XIOMARA	0161	109	6		000000	08802 00797	2	67 OVERPECK AVE
FLORES ANTHONY & YESENIA M	0105	68.01	4		000000	02168 02175	2	17 PERSHING COURT
FLORES, HILDA	0172	117	8.01		000000	03563 01638	1	238 TEANECK ROAD
FLORES, RIGOBERTO & LUZ M	0165	114	5		000000	01522 00919	2	125 HOBART ST
FLORES, SALVADOR ETALS	0065	40	9		000000	02375 02040	2	75 GRAND AVE
FLORES, THELMA & DAVID TIERNEY	0176	120	9		000000	08817 00694	2	28 EUCLID AVE
FLORES, HILDA	0172	117	9		000000	03563 01638	2	234 TEANECK ROAD
FLORES, MOISES A	0085	51	16		000000	03832 00473	2	20 PRESTON ST
FLORIO-MARTINEZ, JENNIFER ETAL	0065	40	2		000000	02105 01162	2	45 GRAND AVE
FLORIO, CHARLES & KATHY ANN	0060	35	9		000000	08010 00952	2	38 GRAND AVE
FLORIO, CHARLES & MARIE	0100	66	1		000000	05115 00211	2	291 MAIN ST
FLORIO, MATTHEW	0060	36	1		000000	01800 00317	2	45 HIGHLAND PLACE
FLORIO, ASHLEY & VASQUEZ, JUAN	0060	35	14		000000	04270 00425	2	335 MAIN ST
FLOYD, JOSEPH & MARGUERITE	0150	100	38		000000		2	40 CHRISTIE ST
FLYNN, MICHAEL & JANE DILLON	0178	121	19		000000	08447 00549	2	46 GARDEN ST
FLYNN, PETER & CHERYL	0161	110	7		000000	09265 00274	2	68 OVERLOOK AVE
FLYNN, RICHARD & TONI MAZZARELLA	0105	68	22		000000	00977 00723	2	166 PRESTON ST
FOLDI, JR ANTAL & MARY ANN	0170	116	27		000000		2	198 BRINKERHOFF ST
FONDACARO, FRED V & ETHEL L	0010	7	33		000000		2	6-8 SIXTH ST
FORD, RUSSELL	0227	143	10		000000	02449 00534	2	148 BERGEN TK & 2 OAK ST
FORDE, KEVIN P & E&M RADBURN	0013	9	8.02		000000	08627 00678	2	133 THIRD ST
FORKER, ANNE MARIE	0045	25	6		000000	07665 00397	2	61 GORDON ST
FORSTER, WILLIAM J & MARY ANN	0175	119	9		000000		2	67 MAIN ST
FORTE, ARNALDO & ANABELLE	0133	84	17		000000	08775 00481	2	104 OVERPECK AVE
FORTUNE, OMAR	0078	47	3		000000	03554 01199	2	119 PAULISON AVE
FOSDICK, GEORGE D & SUSAN	0034	20.01	9.01				2	549 TEANECK RD
FOSDICK, KAREN	0065	40	7		000000	09222 00483	2	65 GRAND AVE
FOX, JAMES M & KAREN M	0084	51	10		000000	08580 00475	2	23 AUSTIN ST
FOX, PATRICIA A ETAL	0133	84	23		000000	04588 00325	2	80 OVERPECK AVE
FRANCISCO, ALICE N & ARISTEO	0033	20.01	3		000000	01249 00081	2	579 TEANECK ROAD
FRANCISCO, ARISTEO & ALICE N	0033	20.01	3.01		000000	07024 00552	1	579 TEANECK ROAD REAR
FRANCISCO, GIL & SONIA	0009	7	13		000000	07058 00695	2	237 FIFTH ST
FRANCO, FRED & SUSAN	0219	138.02	28		000000	07829 00672	2	56 ELM ST
FRANCO, RICHARD & NATALIE	0088	54	10		000000	08203 00593	2	58 WEBSTER ST
FRANKE, EDWARD & ELLEN	0177	120	12		000000		2	14 EUCLID AVE
FRAWLEY, PATRICK M & SALLY P	0148	100	9		000000	02530 02331	2	45 HOBART ST
FREITAG, EMILIA & JOHN F JR.	0017	10	22		000000	03814 00196	2	126 THIRD ST
FRENCH, RICHARD & A BARCAROLA	0217	138.01	3		000000	08694 00592	2	19 LAUREL ST
FRIMMER, STEVEN & BARBARA	0036	20.01	24		000000	03260 01078	2	255 OVERPECK AVE
FUENTES, CESAR O & ELIZABETH	0160	109	1		000000	02803 00506	2	186 CEDAR ST
FUENTES, CESAR O & ELIZABETH	0160	109	1		000000		15F	186 CEDAR ST
FUNG, SONIA	0040	22	10		000000	08722 00271	2	87 EDWIN ST
G & G REAL ESTATE LLC	0137	88	9		000000	08415 00001	4A	192-194 MAIN ST
G & G REAL ESTATE, LLC	0137	88	7		000000	08414 00993	2	53 SPRUCE AVE
GABRIELLI 239 BERGEN TURNPIKE LLC	0229	145	9		000000	05245 01095	4B	239 BERGEN TURNPIKE
GABRIELLI 239 BERGEN TURNPIKE LLC	0230	145	9.01		000000	05245 01095	1	255 BERGEN TURNPIKE
GABRIELLI 239 BERGEN TURNPIKE LLC	0230	145	11		000000	05245 01095	4B	255 BERGEN TURNPIKE
GABRIELLI 239 BERGEN TURNPIKE LLC	0230	145	14		000000	05245 01104	1	261 BERGEN TURNPIKE
GABRIELLI 239 BERGEN TURNPIKE LLC	0230	145	15		000000	05245 01104	1	277 BERGEN TURNPIKE
GAETANI JR, ALBERT & KELLY A	0170	116	14		000000	07830 00634	2	195 CHRISTIE ST
GALARZA, PETER & KAMOLCHANOK	0074	45	16		000000	09552 00040	2	51 FOURTH ST
GALASSO, VIRGINIA	0102	67	20		000000	07552 00178	2	18 ROOSEVELT AVE
GALBONE INC	0113	71	10		000000	03184 00329	4A	422-430 TEANECK ROAD
GALDAMEZ, OSCAR ETAL	0106	68.01	10		000000	05111 01622	2	145 UNION PLACE
GALIATSATOS, C & E ARROYAVE	0051	30	13		000000	01397 01614	2	54 HIGHLAND PLACE
GALLAGHER, DANIEL & CARA	0081	50.01	1.01	C0111	000000	03978 01410	2	21 BIRCH ST
GALLAGHER, EILEEN	0139	90	4		000000	00014 01333	2	51 BERGEN AVE
GALLAGHER, LAUREN ETALS	0204	134.01	5		000000	01164 02480	2	107 TEANECK ROAD
GALLEGOS, MARIO	0041	23	1		000000	01526 02254	2	389 MAIN ST
GALLO, CARLOS D & MARIBEL	0217	138.01	7		000000	07216 00786	2	87 COLLEGE PLACE
GAMEZ, SILVIA & CARRANZA, WILFREDO -	0195	130	36		000000	04921 01132	2	18 EMERSON ST
GANDOLFO, CAROL LEE	0115	72	12		000000	09529 00038	2	160 HUDSON AVE



## TAXING DISTRICT NO. 50 RIDGEFIELD PARK

## COUNTY NO. 02 BERGEN

NAME OF OWNER ADDITIONAL OWNERS	PAGE NO.	BLOCK NO.	LOT NO.	LOT QUALIF.	ACCOUNT NO.	DEED BOOK	DEED PAGE	CLASS	PROPERTY LOCATION
GANI, RUSSELL ETAL	0219	138.02	10		000000	05177	00405	2	43 CHESTNUT ST
GANLEY, JEAN	0114	72	1		000000			2	241 EUCLID AVE
GARCES-RINCON, MYRIAM	0090	56	7		000000	02159	01466	2	25 FIFTH ST
GARCES, JOSE & NELLYE	0221	139	2		000000	08722	00019	2	122 ORCHARD ST
GARCES, NESTOR & MARIA	0188	126	16		000000	04123	00031	2	63 WINANT AVE
GARCES, ROOSEVELT	0217	138.01	4		000000	03499	00085	2	73 COLLEGE PLACE
GARCIA, ALEXANDER	0096	62	2		000000	01166	01670	2	10 GROVE ST
GARCIA, ANDRES F	0222	140	13		000000	04367	00268	2	39 TEANECK ROAD
GARCIA, ANGELA	0003	4	12		000000	09380	00090	2	227 THIRD ST
GARCIA, BERNARDO BATISTA ETAL	0190	128	4		000000	03135	00693	2	7 ORCHARD ST
GARCIA, CECILIA	0130	83	1		000000	08518	00879	2	81 HUDSON AVE
GARCIA, CRISTIAN	0192	128	30		000000	04642	00296	2	24 COLLEGE PLACE
GARCIA, EDDITH	0185	124	5		000000	02278	01118	2	164 TEANECK ROAD
GARCIA, EMELY	0109	69.01	10		000000	04716	01839	2	201 OVERPECK AVE
GARCIA, ETHAN EZEKIEL & BELINDA	0214	137	13		000000	05185	00737	2	18 LAUREL ST
GARCIA, FARIDE	0002	3	26		000000	09360	00087	2	206 THIRD ST
GARCIA, FRANCISCO E	0196	131	11		000000	08853	00043	2	72 HILLE PLACE
GARCIA, HELIA & VILLA, HECTOR	0040	22	7		000000	03110	02208	2	75 EDWIN ST
GARCIA, HERIBERTO	0224	141	29		000000	02934	02417	2	38 TEANECK ROAD
GARCIA, HOSANNA	0154	103	19		000000	08473	00806	2	78 EUCLID AVE
GARCIA, IVETTE C	0038	21	2		000000	00396	01709	2	95 EDWIN ST
GARCIA, JOE ERIC	0158	107	22.01		000000	01750	02156	2	134 CEDAR ST
GARCIA, JONATHAN ACOSTA ETAL	0073	45	2		000000	02861	01867	2	23 FOURTH ST
GARCIA, JORGE LUIS	0090	56	1		000000	00222	01685	2	8 PARK ST
GARCIA, JOSEPH & RODRIGUEZ, ERIKA	0018	13	3.01		000000	03103	00187	2	111 SIXTH ST
GARCIA, LEONARDO & LLANUARIA BEATO	0029	18.01	4		000000	01537	01061	2	88 ARTHUR ST
GARCIA, MANUEL DEJESUS MARTINEZ	0090	56	3		000000	01078	01532	2	15 FIFTH ST
GARCIA, MARIA	0080	50	8		000000	08595	00381	2	54 PRESTON ST
GARCIA, MARIA C	0081	50.01	1.01	C0103		09574	00346	2	5 BIRCH ST
GARCIA, MARIA C & JOSE LUIS	0187	125	19		000000	01833	00126	2	52 RIDGEFIELD AVE
GARCIA, MARIA ISABEL	0041	23	4		000000	08462	00319	2	15 EDWIN ST
GARCIA, MARIO GUZMAN ETAL	0177	120	14		000000	04566	01584	2	24 WINANT AVE
GARCIA, VICTOR & BULURAN, BENICA	0018	11	22		000000	03093	00167	2	8 SECOND ST
GARCIA, YAMIRKA	0227	143	3		000000	00572	02121	2	11 ELM ST
GARCIA, YESENIA E	0037	20.02	8		000000	03353	00018	2	145 ARTHUR ST
GARCIA, YLBERT & AMALIA	0078	48	4		000000	08604	00432	2	713 LINCOLN AVE
GARCIA, ISMAEL	0117	73	13		000000	03896	00316	2	254 EUCLID AVE
GARCIA, LUIS & THERESA	0131	83	17.01		000000	06873	00647	2	332 TEANECK ROAD
GARNER, EILEEN T	0163	112	22		000000			2	156 HOBART ST
GAROFALOW, GERARD & ARLENE	0050	29	14		000000	09502	00182	2	86 HIGHLAND PLACE
GARROVILLO, RUBY BERNADETH	0135	87	1	C0013		04102	00159	2	7 LINCOLN AVE UNIT 1A
GARTH & AVRIL LLC ETAL	0001	1.01	8		000000	05091	00885	4A	217 RAILROAD AVE
GARZONE, ANTONIO	0180	122	10		000000	07359	00648	2	49 GARDEN ST
GASHI, REMY	0190	128	3		000000	00730	00964	2	1 ORCHARD ST
GASHI, FRANK(CERIM BRAHIMI)& LULJETE	0218	138.01	10		000000	02723	00960	2	99 ORCHARD ST
GATCHALIN, ROBERT & MARIZA L	0193	129	6		000000	07318	00374	2	94 COLLEGE PLACE
GATES PROPERTIES LLC	0233	151.01	3.01		000000	04189	00559	4B	80 RAILROAD AVE
GATES REALTY CORP	0233	151.01	3.02		000000	08761	00353	4B	100 RAILROAD AVE
GATES ROAD PARTNERS LLC	0233	151.01	2		000000	08122	00953	4B	10-70 RAILROAD AVE
GAVIN, ELVIRA	0056	33	9		000000	07780	00378	2	29 SEVENTH ST
GE, YI	0054	32	9		000000	03090	01817	2	27 EIGHTH ST
GEMMA, VICTORIA A	0072	44	9		000000	03882	01436	2	50 FOURTH ST
GENER, NESTOR & ANA	0174	118	23		000000	09455	00445	2	34 BREWSTER AVE
GEORGE, OLA A	0154	103	21		000000	08041	00835	2	72 EUCLID AVE
GEORGE, ROSHAN & HOWELL, JANIECE R	0118	74	17		000000	05233	00739	2	138 BERGEN AVE
GERDA, DEYDANIA	0207	134.01	11	C0210		04688	01100	2	89-93 TEANECK RD UNIT B10
GERKEN, WILLIAM & ADRIENNE	0143	92	12		000000	07525	00123	2	30 HUDSON AVE
GHANIE, SHABAZ & JONATHAN JEROME	0186	125	1		000000	03326	01210	2	1 MAIN ST
GHIA, JOYCE L	0080	50	3		000000			4C	49 AUSTIN ST
GIARDINA, SHERYL	0207	134.01	11	C0209		07520	00485	2	89-93 TEANECK RD UNIT B9
GIBBONS, CHRISTOPHER	0122	77	14		000000	01776	00240	2	124 HUDSON AVE
GIBBS, KEISHA	0070	42	6		000000	02823	00137	2	139 E GRAND AVE
GILBERTI, JOHN & CHARLES PRINCIPATO	0008	7	2		000000	01156	00372	2	205 FIFTH ST
GILSON, JAMES W & ROSEANNE	0166	114	11		000000	08494	00878	2	140 CHRISTIE ST
GILSON, SARA	0075	45	34		000000	03869	01615	2	106 FIFTH ST
GIOVANNA'S REALTY LLC	0099	65	13		000000	08764	00467	4A	210 MAIN ST
GIRGIS, MAMDOUH & STELLA	0048	27	11.02		000000	02393	01630	2	140 HAZELTON ST
GIUSSANI, PABLO E & MARIA NIETO	0032	20	12.01		000000	07929	00269	2	540 TEANECK ROAD

## TAXING DISTRICT NO. 50 RIDGEFIELD PARK

COUNTY NO. 02 BERGEN

NAME OF OWNER ADDITIONAL OWNERS	PAGE NO.	BLOCK NO.	LOT NO.	LOT QUALIF.	ACCOUNT NO.	DEED BOOK	DEED PAGE	CLASS	PROPERTY LOCATION
GJYREVC, GAZMEND & VALBONA	0210	135	6		000000	01847	02458	4A 27	RIDGEFIELD AVE
GLOBAL EAGLE, LLC	0097	63	6		000000	09475	00318	4A 18	PAULISON AVE
GLYNN, INGEBORG E	0119	75	21		000000			2 96	PARK ST
GLYNN, INGEBORG E	0120	75	21	X	00000000			15F 96	PARK ST
GLYNN, MICHAEL & SUSAN	0140	91	3		000000	08698	00163	2 153	EUCLID AVE
GLYNN, PATRICIA	0122	77	17		000000	08984	00460	2 110	HUDSON AVE
GLYNN, SUSAN M	0140	91	2		000000	03190	02164	2 149	EUCLID AVE
GO, TERESITO & JESSICA R	0005	5	27		000000	07019	00238	2 340	FIFTH ST
GOKBERK, ELDA & DARON GOKBERK	0129	82	4		000000	08539	00321	2 155	PARK ST
GOLDENBERG, IGOR	0158	107	15		000000	08489	00307	2 310	TEANECK ROAD
GOLDSMITH, BRIAN E & SEGOVIA, ELSY	0194	130	14		000000	03803	01787	2 187	BRINKERHOFF ST
GOLDSTEIN, HERNANDEZ, RUTH	0102	67	15		000000	02765	00923	2 79	UNION PLACE
GOLOBRODSKIY, ALEKSANDR ETAL	0110	70	3	C0017	000000	05015	00118	2 435	TEANECK RD UNIT 17
GOMES, BERNARD	0112	70.01	10		000000	01415	02077	2 154	POPLAR ST
GOMES, JULIE & SEBASTIAN	0108	69.01	4		000000	05057	00125	2 181	OVERPECK AVE
GOMEZ, ALVARO & KIM M	0028	18	7		000000	08186	00649	2 111	ARTHUR ST
GOMEZ, EDUARDO & ESNEY GOMEZ	0072	44	10		000000	08966	00179	2 46	FOURTH ST
GOMEZ, ERNIE	0064	39	4		000000	04411	01668	2 19	GRAND AVE
GOMEZ, FRANKLIN & DANIA HENRIQUEZ	0147	99	10		000000	09079	00147	2 130	MAIN ST
GOMEZ, GENARO & PICATIELLO, TANNIA	0179	122	3		000000	04711	01497	2 19	GARDEN ST
GOMEZ, JOSE & NYDIA	0120	76	7		000000	01477	00779	2 45	POPLAR ST
GOMEZ, LUIS CARLOS HERRERA ETAL	0187	125	21		000000	04244	00777	2 46	RIDGEFIELD AVE
GOMEZ, MIGUEL A & ANDREA	0119	75	17		000000	08536	00533	2 110	BERGEN AVE
GOMEZ, OLGA	0169	116	8		000000	09299	00359	2 169	CHRISTIE ST
GOMEZ, KEVEN	0215	138	3		000000	04984	01355	2 9	EDISON ST
GOMEZ, PAUL E & CAMIS, MELISA Y	0117	73	22		000000	04251	01194	2 40	POPLAR ST
GONCALVES, ANA MARIA JUSTO	0173	118	4		000000			2 83-85	MAIN ST
GONZALES, JUANA H	0097	64	5		000000	08327	00483	2 19	GROVE ST
GONZALEZ-ACEVEDO, GERARDO	0185	124	4		000000	02445	01965	2 162	TEANECK ROAD
GONZALEZ, ALEXANDER	0031	20	3		000000	02368	01135	15F 133	ROOSEVELT AVE
GONZALEZ, CARLOS	0154	103	27		000000	03187	00705	2 62	BRINKERHOFF ST
GONZALEZ, EDWIN & JENNY GUEVARA	0114	71	22		000000	09118	00122	2 106	POPLAR ST
GONZALEZ, KARINA & JOSE G GONZALEZ	0008	6	36		000000	05132	01780	2 108	SIXTH ST
GONZALEZ, PATRIA	0062	37	13		000000	01526	02183	2 74	GRAND AVE
GONZALEZ, RHINA & FELIPE	0078	47	2		000000	08821	00010	2 117	PAULISON AVE
GONZALEZ, WALTER & ZENIA	0059	34	23		000000	08331	00392	2 22	SEVENTH ST
GONZALEZ, WENDY A & EMANUEL	0226	142	20		000000	03159	01160	2 10	MAPLE ST
GONZALEZ, FRANKLIN	0105	68	21		000000	03897	00369	2 170	PRESTON ST
GONZALEZ, MEYRA MUNGUIA	0195	130	30		000000	04885	00596	2 34	EMERSON ST
GONZALEZ, ORLANDO ETALS	0184	123	35		000000	04905	00997	2 14	VOORHEES PLACE
GONZALEZ, RAMSES ETAL	0169	116	2		000000	04671	00817	2 251	TEANECK ROAD
GONZALO, MILEIDY & AVILA, MILENA	0195	130	33		000000	04501	00416	2 28	EMERSON ST
GOOD, IAN M & PALERMO, SARAH ELIZABETH	0022	14	40		000000	05031	01846	2 60	EIGHTH ST
GOODMAN, RICHARD & F. CRUM GOODMAN	0067	40	31		000000	08043	00281	2 54	UNION PLACE
GOPAL, MARCUS & CRISTINA	0124	78	24		000000	09400	00431	2 194	PARK ST
GORDON 78 LLC	0039	21	21		000000	02973	00415	2 78	GORDON ST
GORMAN, CHRISTEN & SANDRA P	0166	114	10		000000	08645	00667	2 144	CHRISTIE ST
GORRE, ALLYANA MAE & CHEN, DAVID	0166	115	2		000000	04420	00889	2 269	TEANECK ROAD
GOSEN JR, GEORGE	0122	77	11		000000	07823	00095	2 93	POPLAR ST
GOSSMANN, HEINZ & JOSEFINE	0198	133	2		000000			2 175	TEANECK ROAD
GOVEA, JOSEPH	0161	109	10		000000	04541	01379	2 200	CEDAR ST
GRABOWSKI, PATRICIA B	0073	45	12		000000	07873	00617	2 43	FOURTH ST
GRAEF, JOHN SCOTT & CATHLEEN	0152	102	8		000000	07946	00397	2 103	CHRISTIE ST
GRAF, GEORGE W & DONNA E CARROLL	0101	67	6		000000	07375	00989	2 43	UNION PLACE
GRAHAM, BRYAN & STEPHANIE	0106	68.01	16		000000	02003	01261	2 432	TEANECK ROAD
GRANDE, PEDRO	0003	4	9		000000	09267	00093	2 221	THIRD ST
GRASSO, BARBARA A	0042	24	5		000000	03131	01585	2 9	GORDON ST
GRAVES JR, HARRY F & ELIZABETH M	0107	69	18		000000			2 182	OVERPECK AVE
GRAVES, HARRY & HELEN	0080	50	1		000000			2 617	LINCOLN AVE
GRAY, MICHAEL ET ALS	0036	20.01	22		000000	08177	00830	2 258	OVERPECK AVE
GRECO, DANIEL IRWIN	0012	8	33		000000			2 222	FIFTH ST
GREENBERG, ADAM B & LINDA S	0107	69	13		000000	07346	00289	2 194	OVERPECK AVE
GREENBLATT, MARCY	0115	72	6		000000	08322	00706	2 261	EUCLID AVE
GREENWOOD, RICHARD G & DONNA G	0029	18.01	7		000000			2 98	ARTHUR ST
GREGORIO, GERRY & MYLA	0005	5	12		000000	04128	01783	2 229	FOURTH ST
GREGORY, LORETTA R	0012	8	24		000000	06992	00864	2 240	FIFTH ST
GREGORY, MARIBEL	0212	136	18		000000	04731	00999	2 30	EDISON ST
GREIN, MONTY & CAROL L	0125	79	8		000000	07527	00592	2 144	OVERPECK AVE

## TAXING DISTRICT NO. 50 RIDGEFIELD PARK

## COUNTY NO. 02 BERGEN

NAME OF OWNER ADDITIONAL OWNERS	PAGE NO.	BLOCK NO.	LOT NO.	LOT QUALIF.	ACCOUNT NO.	DEED BOOK	DEED PAGE	CLASS	PROPERTY LOCATION
GREIS, ELIAS & LAURA	0073	45	13		000000	08706	00635	2	45 FOURTH ST
GRIPPO, PIERO & MARIA A	0147	99	5		000000	08763	00735	2	19 HOBART ST
GRULLON, MARY & RAYMOND RECIO	0149	100	15		000000	08803	00062	2	63 HOBART ST
GUADAGNO, JOSEPH B & RUTH A	0096	62	6		000000	02342	00731	2	20 GROVE ST
GUADALUPE, RAPHAEL & LINDA LE SHAY	0041	23	9		000000	08678	00190	2	35 EDWIN ST
GUERCIO, ANGELO & KATHLEEN	0050	29	15		000000	07179	00207	2	82A HIGHLAND PLACE
GUERRA, GUSTAVO & CASSANDRA	0072	44	17		000000	03989	01148	2	30 FOURTH ST
GUERRERO HENRIQUEZ, WILTON S ETAL	0211	136	1.01		000000	03118	01941	2	64 BERGEN TURNPIKE
GUERRERO, COLIN DEAN	0029	18	18		000000	03668	00067	2	98 EDWIN ST
GUERRERO, FELIX	0046	26	4		000000	01791	00615	2	85 GORDON ST
GUERRERO, STEVEN	0103	67	30		000000	03608	01887	2	126 PRESTON ST
GUETTE, MELISAURA CARVAJAL ETAL	0072	44	8		000000	04351	00420	2	54 FOURTH ST
GUEVARES, DENNIS & SYLVIA E	0035	20.01	16		000000	01994	00117	2	130 E GRAND AVE
GUILLAUME JR, PAUL	0225	142	7.01		000000	04025	00355	2	29 ELM ST
GUIMET, MOISES & ESTRELLA	0007	6	19		000000	06863	00345	2	154 SIXTH ST
GUIRGUIS, NAGIB I & JEANETTE	0058	34	13		000000			2	115-117 CENTRAL AVE
GULELAURI, TAMARI & ILINYKH, MAXIM	0152	102	10		000000	05094	00101	2	109 CHRISTIE ST
GUR, TANER & SEZYAR	0002	3	20		000000	04067	00453	2	218 THIRD ST
GURUNG, SADIP ROBERT ETALS	0158	108	1		000000	04240	01048	2	317 TEANECK ROAD
GUTARRA, DAVID	0023	16	3		000000	09118	00135	2	409 MAIN ST
GUTIERREZ, NELLY & DODANIM	0106	68.01	17		000000	02771	02357	2	198 PRESTON ST
GUY, CATHERINE E & ANN KAREN CRAMER	0128	80	17		000000	07820	00071	2	86 BERGEN AVE
GUZMAN VASQUEZ, MANUELA R ETAL	0189	127	9		000000	03191	01789	2	144 TEANECK ROAD
GUZMAN, ALEX A ETAL	0188	126	23		000000	05134	01621	2	34 ORCHARD ST
GUZMAN, ESTHER & JUAN C CLARK	0006	5	40		000000	09653	00012	2	308 FIFTH ST
GUZMAN, JAVIER & GIOVANNA	0021	14	21		000000	04630	00831	2	99 SEVENTH ST
GUZMAN, JENNIFER (ETAL)	0004	5	4		000000	01863	01226	2	209 FOURTH ST
GUZMAN, JOSEFINA	0130	82	14		000000	09080	00459	2	140 MT VERNON ST
GUZMAN, SEAN P & JANET M	0214	137	15		000000	01577	00956	2	14 LAUREL ST
GUZMAN, MARIO DAVID PAUCAR	0037	20.03	6		000000	04154	01890	2	159 ARTHUR ST
GVN ENTERPRISES LLC	0210	135	5.01		000000	08532	00287	2	23 RIDGEFIELD AVE
HAASE, PATRICK	0086	53	3		000000	04306	00265	2	35 PRESTON ST
HABASHY, NABIL & SAMIA G	0076	46	13		000000	08195	00774	2	151 FIFTH ST
HAFIZI, HAMIDULLAH	0024	16	15		000000	08614	00023	2	47 ARTHUR ST
HAINES, JOHN W & MERCEDES	0168	115	29		000000	07563	00237	2	206 CHRISTIE ST
HAINES, MARY JANE	0219	138.02	15		000000			2	29 CHESTNUT ST
HAJMOHAMED, NADINE	0213	136	20		000000	02382	01958	2	24 EDISON ST
HALL, BARBARA M	0201	134.01	2.01		000000	08222	00319	2	99 TEANECK RD UNIT 115
HALVORSEN, DENISE	0214	137	10.01		000000	01684	01260	2	67 COLLEGE PLACE
HAMILTON, EBONI	0207	134.01	11		000000	04430	01542	2	89-93 TEANECK RD UNIT B2
HAMILTON, JAMES & CATHERINE	0157	107	2		000000	07902	00732	2	63 HUDSON AVE
HAMILTON, WILLIAM E	0136	87	7		000000	08244	00826	4A	23 LINCOLN AVE
HAMMOND, JASON & HIROE	0015	9	35		000000	09105	00411	2	120 FOURTH ST
HAN GIL CHURCH INC NJ	0025	16.01	4		000000	04256	00543	15D	12 ARTHUR ST
HAN, AH RUM & KIM, WAN SOO	0214	137	18		000000	02801	02421	2	10 SOUTH ST
HAN, JINHO & KIM, ASHLEY	0140	90	19		000000	04683	01194	2	82 CEDAR ST
HANIF, M C/O S KANG-KAY MAX REALTY	0081	50.01	1.01		000000	08960	00384	2	19 BIRCH ST
HANSEN, H DOUGLAS & MARYANN	0033	20.01	2		000000			2	605 TEANECK ROAD
HANSEN, H DOUGLAS & MARYANN	0033	20.01	2.02		000000			1	605 TEANECK ROAD REAR
HAPP ENTERPRISES, LLC	0207	134.01	11		000000	00483	01108	2	89-93 TEANECK RD UNIT A10
HARDEN, JR GLENN E & LARAINA C	0089	55	9		000000			2	412 LINCOLN AVE
HARI KRUPA JV, LLC	0138	89	8		000000	00303	00493	4A	183-185 MAIN ST
HARMON, ROBERT F & MARY A MAYER	0070	42	11		000000	08280	00904	2	160 UNION PLACE
HARMON, THOMAS	0147	99	11		000000	08830	00304	2	28 CHRISTIE ST
HARNETT, CHARLES ETALS	0141	91	10		000000	04047	01908	2	129 MT VERNON ST
HARRIS, JANET	0114	71	16		000000	09127	00128	2	404 TEANECK ROAD
HARRIS, KAREN J	0111	70	10		000000	08115	00160	2	201 PRESTON ST
HARRISON, EVELYN	0024	16	9		000000	07998	00143	2	23 ARTHUR ST
HARTHIYA, YOUSEF	0228	144	8		000000	00653	00108	2	131 BERGEN TURNPIKE
HARVEY, DOROTHY	0054	32	13		000000			2	39 EIGHTH ST
HASAN, SHABBIR U & FARZANA	0129	82	3.03		000000	02436	02419	2	191 EUCLID AVE
HASAN, SIRAJ & RUBINA	0142	92	6		000000	00456	00312	2	133 EUCLID AVE
HASSAN, MUHAMMAD & RAJPAUL, HAZEL JEMMA	0115	72	17		000000	05051	01241	2	88 POPLAR ST
HASSAN, UJJAL	0030	19	5		000000	05004	00301	2	140 ARTHUR ST
HASSEBROEK, SALLY	0207	134.01	11		000000	07222	00474	2	89-93 TEANECK RD UNIT B11
HASTORF JR, PETER WILLIAM	0174	118	24		000000	04418	00702	2	32 BREWSTER AVE
HATTON, JOANNE	0170	116	17		000000	08982	00132	2	205 CHRISTIE ST
HAVIARIS, MICHAEL & PATRICIA	0164	113	10		000000			2	147 CEDAR ST

## TAXING DISTRICT NO. 50 RIDGEFIELD PARK

## COUNTY NO. 02 BERGEN

NAME OF OWNER ADDITIONAL OWNERS	PAGE NO.	BLOCK NO.	LOT NO.	LOT QUALIF.	ACCOUNT NO.	DEED BOOK	DEED PAGE	CLASS	PROPERTY LOCATION
HAWLEY, CHRISTOPHER E	0069	41	17		000000	01758	01451	2	134 UNION PLACE
HAXHIMANI, MUZAFER & JETMIRA & AJET	0173	118	1		000000	03919	01485	2	2 BREWSTER AVE
HAZELTON HGTS FIRE CO #4	0050	29	7		000000			15F	93 HAZELTON ST
HAZELTON REALTY LLC	0047	26	15		000000	02143	02143	4C	72 HAZELTON ST
HECHT, JOSEPH & TANYA	0191	128	7		000000			15F	19 ORCHARD ST
HEE CHU CORP	0182	123	8		000000	05100	00613	2	103 LAUREL ST
HEFFERNAN, JOHN F & LINDA M	0018	13	11		000000			2	129 SIXTH ST
HEHL, MARTIN H & GLORIA	0044	24	17		000000			2	22 HAZELTON ST
HEIDEL, ROBERT & THERESA	0064	39	3		000000	01428	00649	2	333 MAIN ST
HEIFETZ, IGOR & ANNA	0087	53	7		000000	03237	00501	2	51 PRESTON ST
HEITLINGER, EUGENE T	0174	118	16		000000	07524	00628	2	58 EUCLID AVE
HENDERSHOTT, LEWIS & MAUREEN	0220	138.02	38		000000			2	12 ELM ST
HENDERSON, MILO R	0051	30	12		000000	07949	00118	2	56 HIGHLAND PLACE
HENRIQUEZ, ARGENIS	0175	118	29		000000	04332	01996	2	12 BREWSTER AVE
HENRIQUEZ, HAMLET SALVADOR RODRIGUEZ	0172	117	2		00000	05070	00767	2	125 CHRISTIE ST
HENRY, JUDINE	0154	103	15		000000	08408	00855	2	67 CHRISTIE ST
HENRY, PATRICIA H & WILLIAM T HENRY	0178	121	20		000000	07562	00026	2	44 GARDEN ST
HENRY, T, B NESBITT & A HENDRICKS	0079	48	11		000000	08907	00133	2	48 AUSTIN ST
HEO, CHRISTINA & JAVIER, TIMOTHY	0015	10	8.01		000000	05024	00880	2	25 SECOND ST
HEREDIA, CHARO	0027	17	12		000000	02155	01919	2	84 EDWIN ST
HERNANDEZ, ARTURO & C MARTINEZ	0051	30	6		000000	08615	00106	2	59 HAZELTON ST
HERNANDEZ, CESAR	0180	122	20		000000	02440	00940	2	106 LAUREL ST
HERNANDEZ, DIOGENES	0153	103	9		000000	00833	01937	2	43 CHRISTIE ST
HERNANDEZ, EDWIN & A L SPARTHAN	0142	92	10		000000	09013	00071	2	117 CEDAR ST
HERNANDEZ, FRUTOSO & VERONICA	0207	134.01	11	C0207		05168	01268	2	89-93 TEANECK RD UNIT B7
HERNANDEZ, GLORIA C	0195	130	35		000000	03098	02394	2	22 EMERSON ST
HERNANDEZ, JOEL & COLLADO, FLORANGEL	0039	21	13		000000	03207	00655	2	104 GORDON ST
HERNANDEZ, JUNIOR & MARIVEL VELEZ	0011	8	15		000000	01040	00602	2	141 FOURTH ST
HERNANDEZ, MARILU & REYES, MANUEL	0128	80	25		000000	04521	01076	4A	72 MT VERNON ST
HERNANDEZ, MICHAEL & KATHLEEN	0028	18	13		000000	09475	00289	2	118 EDWIN ST
HERNANDEZ, ORLANDO & ANA	0180	122	17		000000	07452	00685	2	120 LAUREL ST
HERNANDEZ, JENNIFER	0119	75	10		000000	04232	01757	2	19 POPLAR ST
HERNANDEZ, KELVIN	0002	3	2		000000	03527	01973	2	113 SECOND ST
HERNANDEZ, LEONARDO ETAL	0038	20.03	10		000000	03963	00539	2	570 TEANECK ROAD
HERRERA, ARISO & ROCIO	0116	73	1.01		000000	02010	01181	2	141 BERGEN AVE
HERRERA, FABIAN JIMENEZ	0058	34	5		000000	03047	01400	2	19 SIXTH ST
HERRERA, PATRICIA & LENY	0044	24	19		000000	04378	00237	2	18 HAZELTON ST
HERRERA, ARISO & LUNA, ROCIO	0069	42	1		000000	03346	01202	2	156 UNION PLACE
HERRICK, BRUCE I	0077	46	30		000000	03173	00785	2	84 PAULISON AVE
HESLIN, CHARLES & BILMANIA ETALS	0151	101	10		000000	08016	00193	2	6 HUDSON AVE
HICKS, LUTHER F & LUCILLE J	0155	104	10		000000			2	116 MAIN ST
HIDALGO, RONALD & ASTRID M	0159	108	7		000000	08418	00425	2	335 TEANECK ROAD
HIDALGO, SIMON & LUZ ROSARIODEMILET	0030	19	3		000000	01404	00025	2	130 ARTHUR ST
HIDALGO, SONIA CRESPO	0214	137	7		000000	04230	00344	2	37 EDISON ST
HILARIO, FREDDY & JUANA HILARIO	0116	73	2		000000	02101	00067	2	145 BERGEN AVE
HILL, EDWARD J & CLAIRE J	0104	68	13		000000			2	123 UNION PLACE
HILL, RITA	0042	23	16		000000	02270	00508	2	26 GORDON ST
HILLE PLACE, INC	0198	133	7.01		000000	07915	00001	15F	40 HILLE PLACE
HILLERMEIER, WILLIAM K & EILEEN	0124	79	3		000000			2	403 TEANECK ROAD
HILLERMEIER, WILLIAM K & EILEEN D	0124	79	4		000000			2	407 TEANECK ROAD
HIOSEN INC	0045	24.03	4.01		000000	05200	00111	4A	105 CHALLENGER ROAD
HOCK, KEVIN O & LISA A	0169	116	11		000000	07020	00070	2	179 CHRISTIE ST
HOCK, WALTER H, C/O KEVIN HOCK	0175	119	3		000000	08779	00572	2	49 MAIN ST
HOFFMAN, JEFFREY H	0053	31	17		000000	08594	00020	2	20 HIGHLAND PLACE
HOFMEISTER, RAYMOND E & JUDY	0077	46	33		000000	03283	01763	2	14 SUMMIT ST
HOLLENFER, THOMAS R	0110	70	3	C0011	000000	04126	00378	2	435 TEANECK RD UNIT 11
HOLLENSTEIN, ALICE	0093	59	10		000000			2	310 LINCOLN AVE
HOLLOWAY, CHRISTOPHER & GISELLE	0130	82	13		000000	07911	00876	2	142 MT VERNON ST
HONG, SEOKMIN & LIM, SUHYOUNG	0083	50.01	1.01	C0314		02670	00581	2	75 BIRCH ST
HONG, SUNGLING	0200	134.01	2.01	C0111		07151	00648	2	99 TEANECK RD UNIT 111
HOPE COMMUNITY PRESBYTERIAN CHURCH	0120	76	1		000000	01445	01710	15D	120 PARK ST
HORIZON RIDGE PARK REALTY LLC	0101	66	12		000000	02942	00192	4C	176 BERGEN AVE
HORIZON RIDGE PARK REALTY LLC	0109	70	2		000000	01530	00125	4C	417-421 TEANECK ROAD
HOSMER, SCOTT & DIANE	0059	34	20		000000	08276	00680	2	30 SEVENTH ST
HOTI, ALMA	0149	100	16		000000	02251	01475	2	65 HOBART ST
HOTI, MEHMED & IGBALA	0165	114	1.01		000000	07642	00614	2	109 HOBART ST
HOUGHTON, JUDITH A	0064	39	7		000000	08028	00001	2	27 GRAND AVE
HRANNARDOTTIR, ELISA	0111	70	18		000000	04514	00965	2	148 OVERPECK AVE



## TAXING DISTRICT NO. 50 RIDGEFIELD PARK

## COUNTY NO. 02 BERGEN

NAME OF OWNER ADDITIONAL OWNERS	PAGE NO.	BLOCK NO.	LOT NO.	LOT QUALIF.	ACCOUNT NO.	DEED BOOK	DEED PAGE	CLASS	PROPERTY LOCATION
HS EARTH LIMITED LIABILITY COMPANY	0099	65	10		000000	01652	01046	4A	218 MAIN ST
HS EARTH LIMITED LIABILITY COMPANY	0099	65	11		000000	01652	01046	4A	214-216 MAIN ST
HSEIH, WHA CHAN & TUN, SWE ZIN	0222	140	11		000000	02922	00804	2	35 TEANECK ROAD
HUBERT, CHRISTOPHER M & KATHLEEN	0004	4	46		000000	07312	00329	2	68 CENTRAL AVE
HUDDLESTON, WILLIAM	0118	74	16		000000	07529	00866	2	144 BERGEN AVE
HULL, STANLEY A & LINDA M	0090	56	2		000000			2	11 FIFTH ST
HUNG, MONICA FUNG	0141	91	15		000000	05115	00434	2	52 HUDSON AVE
HURTADO, EDILBERTO & MARIANELA	0052	31	11		000000	04991	01232	2	31 HAZELTON ST
HUYLER, JEFFREY S	0164	113	6		000000	08655	00534	2	131 CEDAR ST
HWANG, KYUNG A	0083	50.01	1.01	C0303		00301	00346	2	53 BIRCH ST
HWANG, TAE S	0081	50.01	1.01	C0104		02707	01786	2	7 BIRCH ST
IACONETTI, MICHAEL & LINDA A	0080	50	9		000000	07571	00587	2	50-52 PRESTON ST
IARKOWSKI, LISA TRSTE	0068	41	3		000000	03039	01944	2	115 GRAND AVE
IBRAHIM, SAADI A & MARCELLE A	0019	13	17		000000			2	145 SIXTH ST
ICHOA, BASSEL	0105	68.01	7		000000	04839	01617	2	137 UNION PLACE
IGLESIA PENTECOSTAL RIOS DE AGUA VI	0025	16.01	6		000000	04390	01027	15D	20 ARTHUR ST
IGLESIAS, GUILLERMO ETAL	0173	118	6		000000	04918	00978	2	45 BRINKERHOFF ST
IKESHIMA, MAYUMI & JUNJI	0064	39	2		000000	00270	01024	2	331 MAIN ST
IN, CHI MAHN & YUN Y IN	0181	122	29		000000	09485	00366	2	76-78 LAUREL ST
INAGAKI, JOHN C	0087	53	12		000000	02585	00205	2	72 SUMMIT ST
INFANTE FERNANDEZ, NELSON M ETAL	0036	20.02	1		000000	04871	00714	2	139 ARTHUR ST
INFANTE JR, EUFEMIO & KELLEY, CASEY	0076	46	20		000000	03088	00225	2	116 PAULISON AVE
INFANTE, WALTER & MARTHA	0181	122	26		000000	08827	00951	2	86 LAUREL ST
INGENITO, DENNIS & KAREN	0068	41	15		000000			2	142 UNION PLACE
INGWERSEN, DONALD	0147	99	6		000000	07967	00581	2	140 MAIN ST
INNISS, OLIVIA R	0186	125	2		000000	04120	01719	2	3 MAIN ST
INTOY, VELDA SIAZON	0224	141	32		000000	01283	01561	2	26 TEANECK ROAD
IOMMAZZO JR., LORENZO	0146	97	4		000000	00861	02100	2	6 SPRUCE AVE
IORIO, ANTHONY D & SUSAN P	0034	20.01	12		000000	07691	00787	2	537 TEANECK ROAD
IORLANO, ROCCO P & MARY J	0044	24	20		000000			2	16 HAZELTON ST
IOVINO, JOHN & ARLENE M	0055	32	29		000000			2	336 MAIN ST
IRIZARRY, SAMUEL	0219	138.02	8		000000	01799	00811	2	51 CHESTNUT ST
ISKANDER, SAMUEL & LAILA	0183	123	16		000000			2	127 BRINKERHOFF ST
ISMAIL, MOHAMMAD & LUBNA	0052	31	1		000000	01693	00241	2	353 MAIN ST
ISTANBOULIAN, HAGOP	0007	6	11		000000	07792	00344	2	337 FIFTH ST
IZAIAS, EDUARDO & TANIA	0103	67	25		000000	08647	00375	2	154 PRESTON ST
IZQUIERDO, ANTHONY B & GINA F	0090	55	18		000000	01894	02137	2	2 WEBSTER ST
J & L PROPERTY MANAGEMENT LLC	0210	135	12		000000	04309	01365	4A	45 RIDGEFIELD AVE
J-G MANAGEMENT ASSOCIATES LLC	0232	150	2		000000	00704	02134	4B	1A MT VERNON ST
JAAFAR, HASSAN & TADLAOUI, ZAHRA	0123	78	15		000000	04802	01332	2	392 TEANECK ROAD
JACK, IAN D & BARBARA A DOYLE	0042	23	17		000000	06979	00328	2	22 GORDON ST
JACKSON, THEODORA	0031	19	11		000000			2	588 TEANECK ROAD
JACKSON, THEODORE E & DEANNA M	0080	50	11		000000			2	46 PRESTON ST
JACOB, LOUIS & CATHERINE	0142	92	1		000000	07917	00299	2	111 EUCLID AVE
JACOBS, HOWARD I & DONNA	0121	77	10		000000	08067	00148	2	81 POPLAR ST
JACQUETTE, WILLIAM THOMAS ETALS	0005	5	13		000000	02760	02150	2	233 FOURTH ST
JAHAJAGIC, EDIN & NEJLA ETALS	0071	44	3		000000	04374	01952	2	3 THIRD ST
JAMES, JON & SUSAN	0072	44	15		000000	07683	00954	2	34 FOURTH ST
JAN DEVELOPMENT LLC	0127	80	1		000000	02237	00839	4A	195 MAIN ST
JANG, PAUL & JOY	0050	29	11		000000	01186	01887	2	98 HIGHLAND PLACE
JARAMILLO, LORENZO & LUZ STELLA	0217	138.01	2		000000	01915	01654	2	17 LAUREL ST
JARRETT, PATRICK & MARIELA	0162	112	10		000000	08292	00735	2	173 CEDAR ST
JAVA DAY RP LLC	0096	61	11		000000	03444	01418	4A	224 MAIN ST
JEANOS, MARY	0161	111	1		000000			2	21 OVERPECK AVE
JEFFERSON, STEPHEN L & LISA M	0176	120	6		000000	08097	00268	2	107 RIDGEFIELD AVE
JENSEN, ARTHUR & MARGARET	0107	69	19		000000			2	230 PRESTON ST
JEONG, SEONG HYUN & HA, ANNY	0194	130	9		000000	05255	01011	2	177 BRINKERHOFF ST
JEONG, YONG HYEON & JAE WOO	0016	10	10		000000	02736	00846	2	33 SECOND ST
JEONG, YOUNG HYEON & MAK SOON	0016	10	9.01		000000	04256	00304	2	31 SECOND ST
JEROVSEK, MARKO	0046	25	9		000000	05189	00445	4A	68-70 HAZELTON ST
JERRY B REALTY LLC	0138	89	9		000000	09375	00301	4A	187 MAIN ST
JERSEY, MARK & GRACE	0216	138	21		000000	01847	01016	2	113 ORCHARD ST
JIANG, BOHAN & GUO, SHUANG	0129	82	3.02		000000	04112	00817	2	195 EUCLID AVE
JIMENEZ JR, HUMBERTO E	0124	78	27		000000	09341	00384	2	186 PARK ST
JIMENEZ, ELENA	0136	87	1	C0015	000000	02654	01188	2	7 LINCOLN AVE UNIT 2A
JIMENEZ, RAFAEL	0023	15	11		000000	09010	00325	2	424 MAIN ST
JIMENEZ, RAFAEL & NILSA	0106	69	3		000000	08273	00386	2	451 TEANECK ROAD
JIMENEZ, RAYMOND & BRITO, CATHERINE	0110	70	3	C0020	000000	03944	00240	2	435 TEANECK RD UNIT 20

## TAXING DISTRICT NO. 50 RIDGEFIELD PARK

COUNTY NO. 02 BERGEN

NAME OF OWNER ADDITIONAL OWNERS	PAGE NO.	BLOCK NO.	LOT NO.	LOT QUALIF.	ACCOUNT NO.	DEED BOOK PAGE	CLASS	PROPERTY LOCATION
JIMENEZ, CESAR	0092	57	6		000000	03512 01191	2	38 FIFTH ST
JIMENEZ, CLARIBEL ETALS	0225	142	7		000000	04002 01698	2	33 OAK ST
JIMENEZ, DARIEN&MIRTHA RICO-	0169	116	9		000000	04046 01956	2	173 CHRISTIE ST
JIN, YONG WOON & SUN OK JIN-BAEK	0036	20.01	20		000000	08612 00526	2	250 OVERPECK AVE
JLELATY, ALAEDEN	0062	37	11		000000	02237 02240	2	78 GRAND AVE
JLELATY, ALAEDEN & YOUSSEF DEHNE	0120	76	11		000000	09118 00412	2	218 EUCLID AVE
JOAN G. DECLEMENTE	0203	134.01	2	0.01	C0316	01636 01044	2	99 TEANECK RD UNIT 316
JOANNIDES, GLORIANNE L&KRISTESEN	0221	139	3		000000	04879 01377	2	116 ORCHARD ST
JOHNS, KYNAN D & EREM, ALEV GOKCE	0003	4	3		000000	03332 01694	2	211 THIRD ST
JOHNSON JR, LEONARD & JESSICA M	0039	21	20		000000	01936 00795	2	80 GORDON ST
JOHNSON, BARBARA E	0224	141	24		000000	07822 00991	2	58 TEANECK ROAD
JOIDA REALTY C/O FUDA TILE	0179	121	27		000000	08851 00019	2	38 WINANT AVE
JONES, REVETION D&KIMBERLEIGH D	0037	20.03	5		000000	03483 00613	2	560 TEANECK ROAD
JOO, LISA & JEANNIE JOO AIGNER	0137	88	12		000000	09474 00121	4A	182 MAIN ST
JOSE, SHELLEY&SHELLY, SHEENA&AYLIN	0223	141	20		000000	04371 00177	2	70 TEANECK ROAD
JOSEPH, FRANTZY	0103	67	33		000000	04463 00688	2	112 PRESTON ST
JOSON, ALEXANDER & EMELITA	0224	141	22		000000	00348 00147	2	66 TEANECK ROAD
JOURNETT, AILEEN	0091	56	15		000000	01948 02056	2	64 PAULISON AVE
JOVINE, SAIHONARA	0150	100	36		000000	00840 01851	2	44 CHRISTIE ST
JS ONE PROPERTY LLC NJ	0232	150.01	1		000000	04278 00713	4A	1 STATION PLAZA
JUELA, GRETA	0205	134.01	11		CCP12	01180 00001	2	89-93 TEANECK RD CP12
JUELA, GRETA	0208	134.01	11		C0309	01179 02495	2	89-93 TEANECK RD UNIT C9
JULIORODRIGUEZ, JULIO	0078	47	5		000000	04812 01773	2	75 HACKENSACK AVE
JUMP, CASSANDRA M	0072	44	12		000000	04661 00593	2	42 FOURTH ST
JUMP, DONALD	0011	8	10		000000	08549 00449	2	127 FOURTH ST
JUN, MINCHAN&KIM, JEE HYUN	0093	59	4		000000	04582 00757	2	11 WEBSTER ST
JUNG, EUN JEE	0036	20.02	2		000000	02678 01596	2	17 BARNES DRIVE W
JUNG, EUNSOOK	0110	70	3		C0010	03372 01151	2	435 TEANECK RD UNIT 10
JUNG, JOHN MYEONG & LEE, MI HYANG	0188	126	18		000000	02880 01414	2	48 ORCHARD ST
JUNG, HAE SUN(SUN, JUNG HYE)	0077	46	31		C0002	03367 01202	2	22A SUMMIT ST
K&A ASSOCIATES LLC	0025	16.01	3		000000	04749 01065	4A	423-429 MAIN ST
KAAN EK REALTY LLC	0099	65	9		000000	04354 01358	4A	220 MAIN ST/57-59 GROVE
KACZPROWICZ, CAROLYN	0199	134	5		000000	08213 00154	2	135 TEANECK ROAD
KAFEL, ANDREW & NOOLAN, ANA	0060	35	12		000000	02433 01670	2	18 GRAND AVE
KAGANOVSKAYA, MARCEL	0125	79.01	4	0.01	000000	02840 01766	2	131 OVERPECK AVE
KAHWAJIAN, MARY	0187	126	1		000000	09342 00389	4A	63 RIDGEFIELD AVE
KAHWAJIAN, MARY	0187	126	2		000000	09342 00395	4A	65-67 RIDGEFIELD AVE
KAKKERA, CHAITHANYA R ETAL	0173	117	13		000000	02241 02164	2	124 BRINKERHOFF ST
KANE, JOSEPH	0145	94	11		000000	04388 01102	2	36 BERGEN AVE
KANE, JOHN J & MARY M	0215	138	6		000000	06909 00077	2	23 SOUTH ST
KANG, PETER	0204	134.01	11		CCP01	01645 02190	2	89-93 TEANECK RD CP1
KANG, PETER	0206	134.01	11		C0106	04225 01880	2	89-93 TEANECK RD UNIT A6
KANTARIS, NICOLAOS&MARIEA	0065	39	12		000000	04094 00464	2	20 UNION PLACE
KAO, JEFFREY & KATHRYN	0084	51	15		000000	03718 01578	2	22 PRESTON ST
KAPOURANIS, NESTI ETALS	0126	79.01	11		000000	04431 00326	2	107 OVERPECK AVE
KARAS, MIROSLAV & JARMILA	0191	128	20		000000		2	54 COLLEGE PLACE
KASCIC, MARTHA	0050	29	8		000000	03203 00361	2	97 HAZELTON ST
KATAYAMA, MITSURU & HIROKO	0087	53	13		000000	02540 00113	2	66 SUMMIT ST
KATAYAMA, MYRA&MITSURU&HIROKO	0086	53	1	0.01	000000	02537 02098	2	58 SUMMIT ST
KATHLEEN MJ HARMON LIVING TRUST	0183	123	17		000000	00974 00230	2	131 BRINKERHOFF ST
KATZ, ELENA & KHROMIN, VITALY	0082	50.01	1	0.01	C0116	02540 00183	2	31 BIRCH ST
KATZNER, MAX J&ROSARIO, ASHLEY I	0082	50.01	1	0.01	C0113	04958 01149	2	25 BIRCH ST
KAWANISHI, HIROSHI & YOKO	0073	45	11		000000	03104 02009	2	41 FOURTH ST
KAZAGIQI, NATYRA	0172	117	10		000000	03382 00938	2	226 TEANECK ROAD
KAZEMIPOUR, PAROOSHAK	0196	131	7		000000	01863 01759	2	215 TEANECK ROAD
KAZIMIR, STEPHEN & REBECCA	0089	55	12		000000	00100 02189	2	22 WEBSTER ST
KEELER JR, KEVIN & YAHAIRA	0123	78	9		000000	02026 00902	2	103 POPLAR ST
KELLEHER, PATRICIA M	0123	78	19		000000	09361 00378	2	378 TEANECK ROAD
KELLEY, PETER E & TRACEY P	0055	32	26		000000	07039 00106	2	346 MAIN ST
KELLY, BARBARA	0098	64	9		000000	08660 00170	2	114 LINCOLN AVE
KELLY, DANIEL III & DONNA BUCKMAN	0173	118	3		000000	08530 00437	2	81 MAIN ST
KELLY, EDWARD F & PATRICIA A	0092	57	1		000000	07101 00129	4B	65 RAILROAD AVE
KELLY, HUGH & CLARA	0105	68.01	2		000000	08419 00155	2	9 PERSHING COURT
KELLY, KEN & AURORA	0135	87	1		C0008	08774 00973	2	22 CEDAR ST UNIT 1B
KELLY, KENNETH & AURORA	0135	87	1		C0010	08242 00626	2	22 CEDAR ST UNIT 2B
KELLY, KENNETH P & AURORA	0135	87	1		C0012	07867 00130	2	22 CEDAR ST UNIT 3B
KELLY, KEVIN	0137	88	6		000000	09181 00409	4A	47 SPRUCE AVE
KELLY, PETER T & MARY V	0095	60	16		000000	07693 00891	2	62 PARK ST

## TAXING DISTRICT NO. 50 RIDGEFIELD PARK

## COUNTY NO. 02 BERGEN

NAME OF OWNER ADDITIONAL OWNERS	PAGE NO.	BLOCK NO.	LOT NO.	LOT QUALIF.	ACCOUNT NO.	DEED BOOK PAGE	CLASS	PROPERTY LOCATION
KENNEDY, ALONSO & JULY YEARWOOD	0068	41	2		000000	05112 00952	2	111 GRAND AVE
KENNY, JOANNE & JAMES	0028	18	8		000000	01356 00458	2	113 ARTHUR ST
KENNY, PATRICK & DONNA	0053	32	2		000000	07890 00812	2	5 EIGHTH ST
KENSAK, ANTHONY & LINDA	0089	55	6		000000	01672 02402	2	55 SUMMIT ST
KEOGH, JAMES & ANNE	0047	27	6		000000		2	121 GORDON ST
KERN, HELMUT & HILDEGARD	0121	77	9		000000		2	77 POPLAR ST
KESELICKA, JEAN E	0216	138	19		000000	02871 00975	2	107 ORCHARD ST
KESHISHIAN-MARTO, JOCELYN E ETAL	0069	41	24		000000	04076 00986	2	114 UNION PLACE
KESSLER, KAREN & NOEL JAWOROWSKI	0215	138	12		000000	01970 01523	2	41 SOUTH ST
KEYES, JAMES J & MIRIAM	0156	104	14		000000	07061 00376	2	16 BRINKERHOFF ST
KHAJA, EMADUDDIN & MAHMOOD, NIDA	0141	91	14		000000	03799 01613	2	56 HUDSON AVE
KHALILOV, JELENA & DMITRIY	0132	84	6		000000	00817 00787	2	371 TEANECK ROAD
KHAN, AKRAM & SHAHIDA	0104	68	9		000000	00762 01588	2	111 UNION PLACE
KHAN, JOSEPH & KRISTY	0029	18.01	3		000000	05147 01220	2	84 ARTHUR ST
KHAN, SUMMERA & HAMZA	0028	18	10		000000	02061 01720	2	127 ARTHUR ST
KHAN, SALMA BASHIR & SAJID ALI	0064	39	1		000000	03410 00309	2	2 UNION PLACE
KHAN, SHAMSUDDIN ETAL	0036	20.01	28		000000	03816 01560	2	162 E GRAND AVE
KHELLA, MARIEM ETALS	0089	55	3		000000	02821 01009	2	43 SUMMIT ST
KICKCLUSIVE PROPERTIES LLC	0099	65	14		000000	04123 01860	4A	208 MAIN ST
KIECK, PAUL & ANTOINETTE	0222	141	3		000000	03961 00502	2	11 MAPLE ST
KILLIAN, JOHN & IRINI	0061	36	13		000000	09047 00443	2	48 GRAND AVE
KIM, CHLOE JINSOL ETAL	0176	120	5		000000	02916 00620	2	103 RIDGEFIELD AVE
KIM, CHAN HO & ARUMI	0007	6	27		000000	02057 01976	2	132 SIXTH ST
KIM, DOHYUN & MINJEONG	0131	83	14		000000	05264 00767	2	348 TEANECK ROAD
KIM, DONGYOUNG & KYUNG KIM	0046	25	17		000000	01777 00065	2	46 HAZELTON ST
KIM, DUCK IM	0023	15	7		000000	08785 00206	2	402 MAIN ST
KIM, IN SEOB & MOUNGOK	0203	134.01	2.01	C0307		02275 01737	2	99 TEANECK RD UNIT 307
KIM, JAE CHEL & JUNG HYE HWANG	0083	50.01	1.01	C0311		09027 00361	2	69 BIRCH ST
KIM, JANICE S	0201	134.01	2.01	C0201		02633 00996	2	99 TEANECK RD UNIT 201
KIM, JENNY & ERICA	0194	130	20		000000	04355 01752	2	199 BRINKERHOFF ST
KIM, JUHYUN & SONG YOUNG CHU	0064	38	18		000000	08806 00515	2	128 GRAND AVE
KIM, KEUN TAE & JUNG JIN	0207	134.01	11	C0208	A	03779 01797	2	89-93 TEANECK RD UNIT B8
KIM, KIL TAEK	0087	54	6		000000	09311 00218	2	81 SUMMIT ST
KIM, KYUNG J	0065	40	8		000000	03167 01293	2	69 GRAND AVE
KIM, LAURA	0203	134.01	2.01	C0312		05084 00074	2	99 TEANECK RD UNIT 312
KIM, MI YOUNG	0082	50.01	1.01	C0203		03013 00790	2	37 BIRCH ST
KIM, MIN HEE	0082	50.01	1.01	C0201		09191 00196	2	33 BIRCH ST
KIM, MINJUNG	0083	50.01	1.01	C0307		01931 00824	2	61 BIRCH ST
KIM, RAY & KAY	0070	42.01	1		000000	08000 00716	2	155 E GRAND AVE
KIM, SOON H	0202	134.01	2.01	C0211		08601 00379	2	99 TEANECK RD UNIT 211
KIM, SOPHIA MYONGSUN	0205	134.01	11	CCP11		08848 00026	2	89-93 TEANECK RD CP11
KIM, SOPHIA MYONGSUN	0206	134.01	11	C0102		02034 02208	2	89-93 TEANECK RD UNIT A2
KIM, SUCKJIN	0082	50.01	1.01	C0115		05258 00179	2	29 BIRCH ST
KIM, SUNGMAN & JUNGHYUN HONG	0186	125	4		000000	01065 00141	2	11 MAIN ST
KIM, YOUNTAE	0202	134.01	2.01	C0301		01796 01084	2	99 TEANECK RD UNIT 301
KIM, JUN HYUK JASON & BEILER, JEREMY	0174	118	11		000000	04154 00636	2	65 BRINKERHOFF ST
KIM, RANJUNG (RAN JUNG)	0082	50.01	1.01	C0205		05221 00344	2	41 BIRCH ST
KIM, SR, WAYNE & WAYNE JR	0065	40	6		000000	02529 00832	2	63 GRAND AVE
KING, LYDIA & TEJADA, MARIA M	0110	70	4		000000	05163 01334	2	441 TEANECK ROAD
KING, LYDIA	0110	70	3	C0023		05030 01372	2	435 TEANECK RD UNIT 23
KING, SR WAYNE S & LINDA M	0064	38	17		000000		2	132 GRAND AVE
KISIOGLU, TUGSE	0032	20	13		000000	05043 00409	2	532 TEANECK ROAD
KISTNER, EDWARD K & PAULA LYNN	0163	112	18		000000	08205 00120	2	18 OVERPECK AVE
KLEIN-PINTOURI, RACHEL	0201	134.01	2.01	C0205		01553 00829	2	99 TEANECK RD UNIT 205
KMB INVESTMENTS LLC	0185	124	11		000000	05136 01935	2	188 TEANECK ROAD
KNAPP, JOHN W JR.	0035	20.01	13.01		000000	00736 02147	2	262 OVERPECK AVE
KNAUB JR, ALBERT E & FRANCES	0036	20.02	3		000000	08545 00580	2	11 BARNES DRIVE W
KNIGHT, DOUGLAS W & JUDY D	0037	20.03	2		000000	05142 01790	2	11 BARNES DRIVE E
KO, ANDREW & YANG, WOO MI	0201	134.01	2.01	C0207		03303 01724	2	99 TEANECK RD UNIT 207
KO, YOUNG M	0202	134.01	2.01	C0214		03218 02091	2	99 TEANECK RD UNIT 214
KO, OUNG M	0202	134.01	2.01	C0219		05024 00008	2	99 TEANECK RD UNIT 219
KO, YOUNG M	0202	134.01	2.01	C0216		03755 00691	2	99 TEANECK RD UNIT 216
KOEGEL, GILLIAN	0109	70	3	C0007	000000	01463 01490	2	435 TEANECK RD UNIT 7
KOEGEL, MARY K	0109	70	3	C0004	000000	01463 01483	2	435 TEANECK RD UNIT 4
KOENIG, WILHEIM & EVELYN	0155	104	7		000000		2	124 MAIN ST
KOFFLER, JENNIFER & NEMANI, AARON	0007	6	28		000000	05154 00137	2	130 SIXTH ST
KOHLES, GREGORY & THERESA	0061	36	14		000000	08024 00326	2	42 GRAND AVE
KOLA, FADJOL ETALS	0123	78	14		000000	05180 01070	2	398 TEANECK ROAD

## TAXING DISTRICT NO. 50 RIDGEFIELD PARK

## COUNTY NO. 02 BERGEN

NAME OF OWNER ADDITIONAL OWNERS	PAGE NO.	BLOCK NO.	LOT NO.	LOT QUALIF.	ACCOUNT NO.	DEED BOOK PAGE	CLASS	PROPERTY LOCATION
KOLENOVIC, VAHID & ARMA & PAJAZIT	0078	47	1		000000	02712 01372	2	111 PAULISON AVE
KOLINS, RONALD D	0193	129	10		000000	04702 01156	2	76 COLLEGE PLACE
KONG, YEKYUNG & CHOI, EUNJIN TRSTES	0094	60	4		000000	03475 00148	2	39 WEBSTER ST
KONG, KYUNG J	0202	134.01	2.01	C0212	000000	04903 01663	2	99 TEANECK RD UNIT 212
KONTOGIANNIS, SOTIRIS	0127	79.01	19		000000	07301 00533	2	153 POPLAR ST
KOOP, PETER & ALLISON ANN	0024	16	8		000000	07322 00195	2	19 ARTHUR ST
KOREAN DIST. CHRIST. & MISS. ALLIANCE	0137	89	3.01		000000	01660 02476	15D	169 MAIN ST
KOSKINEN, STEVEN & VIRGINIA A	0025	16	25		000000	07166 00726	2	12 EDWIN ST
KOTZIAS, CONSTANTINOS & EVELYN	0006	6	6.01		000000	07532 00341	2	325 FIFTH ST
KOTZIAS, CONSTANTINOS & EVELYN	0007	6	8		000000	00180 01110	2	331 FIFTH ST
KOTZIAS, GEORGIOS	0133	84	20		000000	04123 01994	2	92 OVERPECK AVE
KOWAL, MIROSLAW & ELZBIETA W	0048	27	11.03		000000	08358 00843	2	136 HAZELTON ST
KOWALCHUK, JOHN & MARGARET A	0081	50	14		000000	07668 00575	2	36 PRESTON ST
KRASNIQI, RIKARD & HALIME	0078	48	3		000000	03015 01666	2	711 LINCOLN AVE
KRCIC, ADEM & SOFIJA & ADEL	0057	33	35		000000	03810 00786	2	8 EIGHTH ST
KREYMAN ENTERPRISES LLC	0127	80	6		000000	02633 01890	4A	213 MAIN ST
KRONE, SUZANNE	0070	42	5		000000	08967 00048	2	135 E GRAND AVE
KRUPKIN DAVID S	0208	134.01	11	C0305	000000	04914 00115	2	89-93 TEANECK RD UNIT C5
KSPF HOLDINGS LLC	0099	65	17		000000	04626 00503	4A	200 MAIN ST
KSPF RIDGEFIELD PARK LLC	0098	64	12		000000	04568 00385	4A	30 MT VERNON ST
KUIKEN, KATHRYN	0169	116	7		000000	02902 00602	2	165 CHRISTIE ST
KUKAJ, FATOS & JEHONA	0152	102	4.01		000000	00905 01341	2	85 EUCLID AVE
KUMAR, NAVEEN & NIVEDITA SINHA	0094	60	1		000000	01532 02230	2	301 LINCOLN AVE
KUPELIAN, YERVANT	0227	143	9		000000		2	130 BERGEN TURNPIKE
KUPELIAN, YERVANT	0227	143	10.01		000000		4A	146 BERGEN TURNPIKE
KURBALAJ, BUJAR & MESHI VALBONA	0107	69	16		000000	03689 00313	2	188 OVERPECK AVE
KURIYAMA, JUAN & CECILIA	0183	123	22		000000	00471 01780	2	208 TEANECK ROAD
KWON, YONG SUNG & HYUNSOO	0201	134.01	2.01	C0117	000000	05186 01602	2	99 TEANECK RD UNIT 117
KY & JE LLC	0127	80	2		000000	08430 00823	4A	197-199 MAIN ST
KY & JE, LLC	0098	64	19		000000	08816 00406	4B	4 MT VERNON ST
KY & JE, LLC	0128	80	24		000000	08530 00318	4A	76 MT VERNON ST
KYREKAKIS, JAMES	0173	117	15		000000	08253 00529	2	116 BRINKERHOFF ST
LA CAP, CONSOLADOR S & ALEJANDRA T	0222	141	5		000000	07226 00027	2	19 MAPLE ST
LA FERLITA, SALVATORE	0005	5	36		000000	01163 00527	2	322 FIFTH ST
LA TOUR, RICHARD & DONNA	0038	21	5		000000	06978 00246	2	107 EDWIN ST
LA VALLE, SONIA	0031	20	2		000000	07412 00130	2	129 ARTHUR ST
LACANILAO, JULIUS B & JESUS	0212	136	8		000000	03707 01648	2	29 UNION ST
LADOLCETTA, JEANNA & PETER	0103	67	31		000000	09446 00347	2	122 PRESTON ST
LAFFONT, JULIETH	0043	24	11		000000	01557 00998	2	35 GORDON ST
LAGUNA, JOSE LUIS MEJIA ETAL	0162	111	7		000000	05121 01013	2	201 CEDAR ST
LAICOM LLC	0230	146	1		000000	04594 01119	4B	313 BERGEN TURNPIKE
LAIL, KATHLEEN	0031	20	8		000000	07909 00052	2	39 BARNES DRIVE
LAKAJ, MIRASH & LISA & RUDOLF LAKAJ	0056	33	8		000000	01621 01973	2	25 SEVENTH ST
LALLAVE, RAMON	0127	80	11		000000	00202 01289	2	101 PARK ST
LALLY, JOHN P	0125	79.01	4		000000	07459 00063	2	133 OVERPECK AVE
LAM, RAYMOND & KATIE MENG YING LI	0190	128	1	C102	000000	04097 01794	2	47 RIDGEFIELD AVE
LAMON, WILLIAM J & MAUREEN	0125	79	10		000000	08034 00884	2	140 OVERPECK AVE
LAMPARELLI, FRANCIS J & WENDY A	0003	4	1		000000	07511 00253	2	201 THIRD ST
LAMPARELLO, DOLORES	0162	112	1		000000	01269 01291	4C	285-315 TEANECK ROAD
LANDMARK E.CORP C/O WILKIN MGMT GRP	0229	145	4		000000		4C	199&205 BERGEN TURNPIKE
LANDOLFI, MICHAEL & HAGIT	0088	54	9.01		000000	02443 02046	2	60 WEBSTER ST
LANDOLFI, MICHAEL	0095	61	4		000000	04094 00483	2	63-65 PARK ST
LANE, DANIEL WALTER & LAUREEN P.	0107	69	17		000000	08401 00834	2	186 OVERPECK AVE
LANE, KATHERINE A & KELLIE E	0130	82	8		000000	03737 01361	2	96 HUDSON AVE
LANE, KELLIE & KATHERINE	0069	41	16		000000	04889 01210	2	138 UNION PLACE
LANGE, ROBERT & JUDITH	0066	40	13		000000		2	87 GRAND AVE
LANTIGUA, AMAURY	0051	30	9		000000	03819 01076	15F	68 HIGHLAND PLACE
LANTIGUA, MARY J	0102	67	22		000000	03829 01629	2	14 ROOSEVELT AVE
LANZETTI-WARD, DIANE & COLON, SARAH	0015	10	7.01		000000	04910 00697	2	19 SECOND ST
LANZILOTTI, DENNIS & SUSAN	0191	128	8		000000	01395 01202	2	23 ORCHARD ST
LAPITAN, LARRY	0147	98	8		000000	04572 01906	2	148 MAIN ST
LARA-LONDONO, JORGE A ETAL	0170	116	26		000000	02764 00566	2	200 BRINKERHOFF ST
LARA, ESTELA & ERWIN	0112	70.01	5		000000	09124 00559	2	161 OVERPECK AVE
LARA, MIKHAIL	0023	16	5		000000	05061 01948	2	415 MAIN ST
LARACUENTE, BITIA RAQUEL	0178	121	13.01		000000	03020 01178	2	52 GARDEN ST
LASCANO, ARNEL	0018	11	20		000000	09248 00156	2	10 SECOND ST
LASTOR, MAXIMILIANO MENDEZ ETAL	0065	39	10		000000	05218 01355	2	32 UNION PLACE
LATEEF & QAMER LIVING TRUST	0140	90	17		000000	08695 00238	2	90 CEDAR ST



## TAXING DISTRICT NO. 50 RIDGEFIELD PARK

COUNTY NO. 02 BERGEN

NAME OF OWNER ADDITIONAL OWNERS	PAGE NO.	BLOCK NO.	LOT NO.	LOT QUALIF.	ACCOUNT NO.	DEED BOOK	DEED PAGE	CLASS	PROPERTY LOCATION
LATEEF, MOHAMED & QAMAR S TRSTES	0114	72	3		000000	03041	00172	2	247 EUCLID AVE
LATEEF, MOHAMED & QAMER S	0096	62	3		000000	05119	01099	2	33 PARK ST
LATEEF, MOHAMED & QAMER S	0181	122	27		000000	05119	01106	2	84 LAUREL ST
LAUER, MICHAEL T & MARGARET	0101	67	4		000000	08038	00565	2	187 BERGEN AVE
LAVERTY, ROBERT & TAMMY LEE	0011	8	13		000000			2	133 FOURTH ST
LAWLOR, ROBERT M & JOAN	0150	100	29		000000	01427	01575	2	70 CHRISTIE ST
LAWRENCE, LEBERT & MICHELLE	0174	118	25		000000	02319	01231	2	28 BREWSTER AVE
LAWSON, LISA	0030	19	4		000000	01619	01525	2	136 ARTHUR ST
LAZARO, ELEANA BUSTAMANTE	0055	32	24		000000	04627	01063	2	354 MAIN ST
LE ROSE, NICHOLAS & ROSEMARIE LEROSE	0047	27	2		000000	07001	00892	2	111 GORDON ST
LE VANDO, BRANDDON	0026	17	2		000000	08811	00589	2	55 ARTHUR ST
LEAL, ROBERTO L	0168	115	35		000000	03203	02176	2	188 CHRISTIE ST
LEBRON, ROSARIO M	0096	62	9		000000	04790	00090	2	53 PARK ST
LEE, CHLOE & CHRISTINA Y	0082	50.01	1.01	C0202		03549	00964	2	35 BIRCH ST
LEE, DONGHUN & SULLIVAN, AMY JO	0012	8	34		000000	05167	01295	2	216 FIFTH ST
LEE, DONGSOOK	0205	134.01	11	CG001		04479	01715	2	89-93 TEANECK RD G1
LEE, EUNYEONG	0077	46	29		000000	01867	02000	2	88 PAULISON AVE
LEE, HELEN H	0204	134.01	2.01	C0319		01047	00706	2	99 TEANECK RD UNIT 319
LEE, JAE DUK & YOUNG RAN	0119	75	13		000000	08888	00012	2	126 BERGEN AVE
LEE, JAI HYUK & PYUNG MI SHIN	0197	132	2		000000	08664	00342	2	41 HILLE PLACE
LEE, JOSEPH T & HYU SOON PARK	0082	50.01	1.01	C0207		00290	01691	2	45 BIRCH ST
LEE, JOSEPH WOYONG	0076	46	7		000000	08790	00642	2	129 FIFTH ST
LEE, JULIE	0135	87	1	C0005	000000	09292	00315	2	18 CEDAR ST UNIT 3A
LEE, JUNHEE	0207	134.01	11	C0204		02375	01926	2	89-93 TEANECK RD UNIT B4
LEE, MIKYUNG	0208	134.01	11	C0303		08959	00148	2	89-93 TEANECK RD UNIT C3
LEE, ROBERT E & ANNE	0151	101	17		000000	07519	00269	2	108 CHRISTIE ST
LEE, SANG SUNG	0083	50.01	1.01	C0312		09199	00307	2	71 BIRCH ST
LEE, SO YOUN	0036	20.01	26		000000	03678	00140	2	247 OVERPECK AVE
LEE, SOONJOO C(SOO J) ETAL	0200	134.01	2.01	C0104		03005	00026	2	99 TEANECK RD UNIT 104
LEE, YONGHWAN & YANG, CHEONGGEUM	0111	70	17		000000	04524	01777	2	152 OVERPECK AVE
LEE, YONGSIN	0203	134.01	2.01	C0310		04270	01720	2	99 TEANECK RD UNIT 310
LEE, BONGWOO(BONG WOO)	0135	87	1	C0001	000000	03998	01605	2	18 CEDAR ST UNIT 1A
LEE, DONGSOOK	0208	134.01	11	C0214		04479	01715	2	89-93 TEANECK RD UNIT B14
LEE, GRACE SOO YOUNG	0201	134.01	2.01	C0204		04650	00603	2	99 TEANECK RD UNIT 204
LEE, YOUNGJU	0202	134.01	2.01	C0218		04702	01626	2	99 TEANECK RD UNIT 218
LEI, YONG MING & BING YING LIANG	0157	106.01	3		000000	08930	00377	2	17 BRINKERHOFF ST
LEIVA, ROLANDO	0192	128	29		000000	02125	01536	2	26 COLLEGE PLACE
LEIVA, ROLANDO	0192	128	28		000000	03619	00925	2	28 COLLEGE PLACE
LEKGJONAJ, NIKOLL & ELSA	0008	6	33		000000	01259	02354	2	116 SIXTH ST
LELINA, CHRISTIAN & BERNADETTE	0029	18.01	9		000000	09083	00027	2	104 ARTHUR ST
LEMA, PABLO M	0012	8	36		000000	01595	00697	2	214 FIFTH ST
LENNART, J C/O MCCANN & MCCANN	0049	29	5		000000	09566	00016	2	87 HAZELTON ST
LEON, ALEJANDRINA	0129	82	6		000000	02753	01103	2	175 PARK ST
LEON, ALEJANDRO	0184	123	40		000000	04691	00081	2	60 WINANT AVE
LEON, JAIME A & CINTHYA MEZA-LEON	0162	111	6		000000	00291	01829	2	45 OVERPECK AVE
LEON, GLORIA & JOHN & ALEGRIA, ANA R	0056	33	13		000000	04990	00469	2	39 SEVENTH ST
LEONARD, BERNADETTE	0141	91	12		000000			2	62 HUDSON AVE
LEONE, JEANINE & KENNETH D BROWN	0195	130	31		000000	01661	02071	2	32 EMERSON ST
LEVANDO, BRANDON	0038	20.03	7.02		000000	01133	01770	2	165 ARTHUR ST
LEVY, ROBERT	0227	143	6		000000	03858	01510	2	20 OAK ST
LEWANDOWSKI, MATTHEW & JAYNE	0070	42.01	2		000000	08232	00243	2	159 E GRAND AVE
LEWIS, GRACE JE EUN & BRADLEY DAVID	0045	25	4		000000	04801	00893	2	53 GORDON ST
LEWKOWITZ, JEFFREY & STEPHANIE	0129	82	2.01		000000	03994	01209	2	181 EUCLID AVE
LEXINGTON EQUITIES LLC	0100	65	22		000000	03155	02379	2	40 MT VERNON ST
LEXINGTON EQUITIES, LLC	0100	65	20		000000	00905	00829	2	46 MT VERNON ST
LEXINGTON EQUITIES, LLC	0100	65	21		000000	00787	02439	2	44 MT VERNON ST
LEXINGTON EQUITIES, LLC	0100	65	23		000000	01392	01238	4A	36 MT VERNON ST
LEYTON, MARCO & SONIA	0111	70	13		000000	09221	00070	2	172 OVERPECK AVE
LI, ZHEN	0186	125	16		000000	09320	00207	4C	58-60 RIDGEFIELD AVE
LIANG, XUE YING & HO CHI TAM	0209	134.01	20		000000	00809	00476	2	14 BIRCH ST
LIAO, ZHIFENG & LIZHEN	0209	134.01	16		000000	04661	00230	2	71 TEANECK ROAD
LICALSI, ANNA ROSE ETALS	0150	100	37		000000	01495	01082	2	42 CHRISTIE ST
LICSAUER, JOSEPH	0135	87	1	C0014	000000	08447	00300	2	7 LINCOLN AVE UNIT 1B
LIEBSCHER, DESTINY	0226	142	19		000000	05264	01079	2	14 MAPLE ST
LIN, HUANG	0164	113	13		000000	02022	01371	4A	290-294 TEANECK ROAD
LIN, JINZHONG	0022	14	41		000000	01166	00727	2	58 EIGHTH ST
LIN, WEN	0221	139	9		000000	04686	00162	2	102 TEANECK ROAD
LIN, YAN FENG	0089	55	11.01		000000	03147	01025	2	24 WEBSTER ST

## TAXING DISTRICT NO. 50 RIDGEFIELD PARK

## COUNTY NO. 02 BERGEN

NAME OF OWNER ADDITIONAL OWNERS	PAGE NO.	BLOCK NO.	LOT NO.	LOT QUALIF.	ACCOUNT NO.	DEED BOOK PAGE	CLASS	PROPERTY LOCATION
LINA-ROSARIO, ARMANDO ETAL	0080	50	2		000000	04861 00329	2	621 LINCOLN AVE
LINDHURST, AMY C	0201	134.01	2.01	C0202		09225 00226	2	99 TEANECK RD UNIT 202
LINGLE,MICHELE E	0049	27	21		000000	03580 00683	2	104 HAZELTON ST
LIPPENCOTT, TODD & AMY	0141	91	16		000000	00380 00367	2	46 HUDSON AVE
LIQUORI, BRIDGET	0029	18	17		000000	03354 01207	2	102 EDWIN ST
LIRIANO, DOMINGO & LUISA	0034	20.01	8.01			08736 00724	2	553 TEANECK RD
LIRIANO,LOURDES	0042	23	15		000000	03656 00485	2	32 GORDON ST
LITTLE STARS DAY CARE CENTER, INC	0096	61	8.01		000000	00409 02239	4A	77 PARK ST
LIU, XIAOPING	0042	23	13		000000	03288 00882	2	38 GORDON ST
LIU, YANG & QIANWEN ZENG	0006	6	6		000000	01457 00322	2	323 FIFTH ST
LIZ-MORRELL, PETRA & A MORELL	0148	100	6		000000	08679 00172	2	39 HOBART ST
LLANO,S MAYER & MARGOTH	0159	108	8.01		000000	04359 01649	2	343 TEANECK ROAD
LLIVICURA,CARLOS&REMACHE,BLANCA	0145	94	15		000000	04904 01149	2	18 BERGEN AVE
LOAIZA, YEISON & EDISON	0028	18	14		000000	01702 02306	2	114 EDWIN ST
LOAYZA, HAROLD SARMIENTO ETAL	0066	40	12		000000	04528 01255	2	85 GRAND AVE
LOBUE, MICHAEL & SHANNON	0129	82	2		000000	03001 02350	2	189 EUCLID AVE
LOCHARENKUL, PETER	0111	70	11		000000	08390 00067	2	205 PRESTON ST
LOHSEN, ADAM R	0185	124	14		000000	03062 01665	2	198 TEANECK ROAD
LOJA,MAYANCELA JOSE R ETALS	0059	34	27		000000	04907 01971	2	8 SEVENTH ST
LOLLI,ALESSANDRO&CAPPA,FRANCESCA	0177	120	18		000000	04717 01338	2	85 RIDGEFIELD AVE
LOMBARDO, JAMES	0042	23	12		000000	03084 00481	2	47 EDWIN ST
LOMBARDO, NANCY	0211	136	2		000000	08187 00137	2	9 UNION ST
LONDONO, DAVID	0146	97	3		000000	02049 00813	2	8 SPRUCE AVE
LONDONO, NICOLAS A & ELSI E ETAL	0150	100	30		000000	04788 00921	2	68 CHRISTIE ST
LONG, KYLE AND CYNTHIA	0055	32	23		000000	00078 01648	2	358 MAIN ST
LONG, MATTHEW GEORGE	0110	70	3	C0018	000000	01014 02347	2	435 TEANECK RD UNIT 18
LONGO, FRANK & JANICE	0125	79	14		000000	07553 00113	2	230 PARK ST
LONGO, GREGORY A & MARIA E	0122	77	13		000000	08637 00461	2	128 HUDSON AVE
LOOR, GEOVANNY	0169	116	4		000000	09203 00447	2	257-259 TEANECK ROAD
LOOR, GEOVANNY	0211	135	21		000000	08465 00976	2	22 UNION ST
LOPEZ. GUSTAVO & RENDON, MARIA C	0140	90	14		000000	04486 01158	2	146 EUCLID AVE
LOPEZ-ACOSTA, GUILLERMO & L PASTAS	0178	121	9		000000	08570 00717	2	37 EUCLID AVE
LOPEZ-CORDERO, FABRICIO R	0142	92	11.01		000000	02936 01378	2	32 HUDSON AVE
LOPEZ, ALBERT & GUTIERREZ, ANGEL	0179	122	1		000000	05252 01301	2	11 GARDEN ST
LOPEZ, CARLOS	0225	142	1		000000	02175 02221	2	7 OAK ST
LOPEZ, CARLOS A	0155	103	35		000000	02903 00367	2	32 BRINKERHOFF ST
LOPEZ, DAVID & JESSICA	0094	59	21		000000	04489 00928	2	24 PARK ST
LOPEZ, ELIZABETH ETAL	0057	34	4		000000	05252 00465	2	15 SIXTH ST
LOPEZ, ERIC & BRANCKA	0144	93	9		000000	08746 00598	2	126 EUCLID AVE
LOPEZ, JUDITH	0026	17	1		000000	02146 00351	2	51 ARTHUR ST
LOPEZ, LEONARDO	0149	100	25		000000	03614 00470	2	84 CHRISTIE ST
LOPEZ, MANUEL & INALVIS	0068	41	12		000000	08229 00962	2	472 TEANECK ROAD
LOPEZ, RUBILEIDY JIMENEZ ETAL	0057	34	3		000000	05223 01405	2	11 SIXTH ST
LOPEZ, WILLIAM D	0021	14	14		000000	03273 01417	2	89 SEVENTH ST
LOPEZ,ANNETTE M	0191	128	6		000000	04730 00436	2	15 ORCHARD ST
LORA, LOIDA E	0042	23	19		000000	09292 00043	2	14 GORDON ST
LORA,MARIA E	0006	5	42.01			03551 00323	2	88 CENTRAL AVE
LORENZO, AURORA & PATINO, CARMEN	0006	6	3		000000	02975 00575	2	307 FIFTH ST
LORENZO, KRISTAL	0008	7	1		000000	04364 00183	2	54 HACKENSACK AVE
LOU 136 LLC	0016	10	19.02		000000	02914 01518	2	136 THIRD ST
LOUGHLIN, PATRICK & PEGGY	0163	112	23		000000	04025 01149	2	152 HOBART ST
LOVERO, SYLVIA & CESPEDES, CESAR A	0055	32	25		000000	02386 01885	2	350 MAIN ST
LOZADA, HAL R & AMELIA	0141	91	8		000000	02470 01012	2	121 MT VERNON ST
LOZADA, WENELISSA	0155	104	11		000000	00202 01108	2	110 MAIN ST
LU, HARRISON ETAL	0104	68	4		000000	05180 00442	2	15 ROOSEVELT AVE
LUCAS, RAFAEL & JANET	0102	67	19		000000	04827 01133	2	95 UNION PLACE
LUCERO, JACQUELINE R	0179	122	2		000000	02170 00166	2	15 GARDEN ST
LUCIANO, ANTHONY & CHRISTINA	0074	45	20		000000	07257 00529	2	45 HACKENSACK AVE
LUCIANO,ANTHONY & CRISTINA	0074	45	21		000000	03794 00222	2	47 HACKENSACK AVE
LUGO, ADALBERTO & NICOLE M	0199	134	6		000000	02214 00047	2	133 TEANECK ROAD
LUGO,MELINDA & MILAGROS	0164	113	8		000000	03831 01810	2	137 CEDAR ST
LUKHANG, TAMDY W	0051	30	10		000000	08334 00531	2	64 HIGHLAND PLACE
LUKOIL NORTH AMERICA LLC	0176	119	18		000000	00333 01899	4A	2 WINANT AVE
LUNA, JOSE A	0047	26	14		000000	01805 01964	2	78 HAZELTON ST
LUNA, JUAN A & LUZ D	0175	119	12		000000	02557 00055	2	110 RIDGEFIELD AVE
LUNA,ADAM FERMIN	0039	21	12		000000	03931 00084	2	112 ROOSEVELT AVE
LUNA,WILSON	0084	51	3		000000	04235 01724	2	97 PAULISON AVE
LUSHI, JULIAN & TEUTA	0216	138	20		000000	00285 01431	2	109 ORCHARD ST

## TAXING DISTRICT NO. 50 RIDGEFIELD PARK

## COUNTY NO. 02 BERGEN

NAME OF OWNER ADDITIONAL OWNERS	PAGE NO.	BLOCK NO.	LOT NO.	LOT QUALIF.	ACCOUNT NO.	DEED BOOK PAGE	CLASS	PROPERTY LOCATION
LYNCH, CRAIG C & MARIA RAMOS	0132	83	21		000000	08213 00838	2	154 MT VERNON ST
LYNCH, ROBERT	0200	134.01	2.01	C0102		08122 00598	2	99 TEANECK RD UNIT 102
LYNCH, ROBERT	0203	134.01	2.01	C0314		00816 01868	2	99 TEANECK RD UNIT 314
LYNCH, THERESE VISCARDI-&DARRYL K	0126	79.01	14		000000	03660 00070	2	99 OVERPECK AVE
LYNN, WILLIAM J & MICHELE J	0013	9	6		000000	07417 00648	2	117 THIRD ST
LYONS, PETER J & KLARA	0114	71	17		000000	06909 00188	2	400 TEANECK ROAD
LYONS, WILLIAM & BARBARA	0071	42.02	2		000000	07105 00439	2	163 UNION PLACE
LYU, MAN JONG & HYUN SOOK	0178	121	14		000000	00464 01194	2	51 EUCLID AVE
M & J 730 LLC	0221	140	1		000000	02960 01337	4A	1 TEANECK ROAD
MAC NEILL, ADAM AND DIANE	0033	20.01	5		000000	08089 00959	2	575 TEANECK ROAD
MAC NEILL, SCOT	0033	20.01	3.02		000000	08089 00955	2	577 TEANECK ROAD
MACHI, EVELINA	0024	16	16		000000	02919 01969	2	48 EDWIN ST
MACIAS, ANGELA & YONNY RUISDAEL ETAL	0019	13	24		000000	04924 00045	2	96 SEVENTH ST
MACKEY, LARRY & CLAIRE	0077	46	31	C0001		09586 00170	2	22B SUMMIT ST
MACLAU, INC.	0193	130	7		000000	08526 00331	2	173 BRINKERHOFF ST
MADDOCK, RONALD T & DONNA G	0001	2	21		000000	04656 01152	2	110 SECOND ST
MADERA, RICHARD OLIVO	0216	138	28		000000	03948 01162	2	46 CHESTNUT ST
MAGBAG, ROSA & ENRIQUE	0123	78	13		000000	09403 00175	2	115 POPLAR ST
MAGGIO, MATTHEW A	0013	9	2		000000	05186 00954	2	107 THIRD ST
MAGGIO, ROCCO & CLARE	0017	10	25		000000	05141 01623	2	114 THIRD ST
MAGLIONE, JAMES P & DIANE C	0020	14	6		000000	07213 00957	2	71 SEVENTH ST
MAHE, JUAN DAVID & PAOLA BETTELLI	0142	92	2		000000	08633 00741	2	115 EUCLID AVE
MAHER, THOMAS A	0145	94	16		000000	06802 00639	2	14 BERGEN AVE
MAIN RP ASSOC LLC ETAL %AFFLTD MGMT	0148	100	1		000000	08539 00717	4C	115 MAIN ST
MAIO, MICHELE & OLEJARZ, MICHAEL B	0043	24	8.01		000000	05056 00473	2	25 GORDON ST
MAISONNEUVE, MARK KELLY ETAL	0056	33	20		000000	03691 01449	2	38 EIGHTH ST
MAJKA, DENISE MICHELE	0093	59	16		000000	01256 01289	2	42 PARK ST
MAJUMDER, MUJIBUR & TANJEEMA	0070	42	9		000000	08972 00030	2	162 UNION PLACE
MAKSYMOWICZ, LOUISE	0217	138	32		000000	08123 00377	2	60-62 CHESTNUT ST
MALAYER, GEORGE E & KATHLEEN	0019	13	31		000000	00048 01522	2	82 SEVENTH ST
MALDONADO, LUIS ARMANDO ETALS	0217	138	34.03		000000	05021 01222	2	11 ALPINE COURT
MALINOWSKI, EUGENE W & MAGEE, JEFFREY	0109	70	3	C0008	000000	02640 02062	2	435 TEANECK RD UNIT 8
MALLARI, EVA & RONALDO	0059	35	2		000000	00211 00771	2	9 HIGHLAND PLACE
MALLOOL, DIKRIS S	0194	130	21		000000		2	201 BRINKERHOFF ST
MALLOOL, JOHN & JANET	0070	42.01	3		000000		2	163 E GRAND AVE
MALOTA, SPHEN & AZIZ	0183	123	23		000000	08558 00607	2	206 TEANECK ROAD
MALY, THOMAS JAY ETAL	0223	141	12		000000	03990 01272	2	41 MAPLE ST
MANAUT, DAVID J & BONNIE	0147	98	7		000000	07925 00311	2	152 MAIN ST
MANAUT, PIERRE F & GERALDINE	0008	7	10		000000	04215 00031	2	229 FIFTH ST
MANCERA, DANIEL & REYES, ROXANA	0006	5	39		000000	03032 01067	2	310 FIFTH ST
MANCHESS, PAUL & CATHERINE	0157	107	4		000000	07544 00136	2	69 HUDSON AVE
MANCINI, PASQUALE	0170	116	23		000000	08419 00847	2	206 BRINKERHOFF ST
MANDAP JR, MANUEL J(A) ETALS	0198	133.01	3		000000	03542 00373	2	23 E WINANT AVE
MANDAP, HERMINIA	0004	5	2		000000	08506 00810	2	207 FOURTH ST
MANENTE, RUGGIERO & PATRICIA	0084	51	8		000000	02984 02018	2	15 AUSTIN ST
MANNIELLO, ANTONIO & MARIA	0141	91	9		000000		2	125 MT VERNON ST
MANOCCHIO, ANTONIO & JENNIFER	0222	140	12		000000	02231 01069	2	37 TEANECK ROAD
MANON HOLDINGS, LLC	0013	9	12		000000	08712 00915	2	147 THIRD ST
MANSOUR, MAGED G & ATTIA, DEMIANA	0047	26	12		000000	03995 01237	2	88 HAZELTON ST
MAPLE COURT ASSOCIATES, LIMITED	0221	140	7		000000		4C	25 TEANECK ROAD
MAR, JEFFERSON & LIN, QIONG	0126	79.01	5		000000	03555 00647	2	127 OVERPECK AVE
MARCHESE, MICHAEL R & LINDA K	0220	138.02	32.01		000000	08046 00594	2	34 ELM ST
MARCHI, SILVANA	0218	138.01	18		000000	07009 00156	2	30 SOUTH ST
MARCINIAK, JOSEPH R & SUSAN	0156	105	1		000000		2	22 HOMESTEAD PLACE
MAREK, LOIS	0202	134.01	2.01	C0209		08901 00338	2	99 TEANECK RD UNIT 209
MARGARET BLUZE RESIDENCE TRUST	0207	134.01	11	C0205		02239 00271	2	89-93 TEANECK RD UNIT B5
MARGIOTTA, DENNIS R A & DENISE M	0086	52	16		000000	07203 00470	2	30 SUMMIT ST
MARIN CHITIC, OSCAR R	0129	82	1.01		000000	02767 00359	2	130 MT VERNON ST
MARIN, MICHAEL & ELAINE	0055	33	2		000000	09659 00012	2	7 SEVENTH ST
MARK, ADAM & GILLIAN	0006	6	2		000000	02168 02007	2	305 FIFTH ST
MARKMAN, SIMON	0079	49	5		000000	02773 00864	2	330 MAIN ST
MARKU, NIKOLIN & ANE	0102	67	12		000000	09442 00171	2	67 UNION PLACE
MARLBORO APT CORP/PREFERRED MGMT	0117	74	1		000000	06809 00388	4C	265 MAIN ST
MARLI REALTY ASSOCIATES	0134	86	12		000000	08046 00011	4A	15 MT VERNON ST
MARLI REALTY ASSOCIATES	0134	86	13		000000	08046 00011	4A	17 MT VERNON ST
MARMOL, CARLOS & ANNA	0010	7	29		000000	07494 00403	2	20 SIXTH ST
MARQUES, J & R C/O ERNEST A VILLA, JR	0086	52	14		000000	07392 00149	2	34 SUMMIT ST
MARSHALL, KERN & GONZALEZ, ROSA	0136	87	15		000000	04054 00317	2	50 SPRUCE AVE

## TAXING DISTRICT NO. 50 RIDGEFIELD PARK

COUNTY NO. 02 BERGEN

NAME OF OWNER ADDITIONAL OWNERS	PAGE NO.	BLOCK NO.	LOT NO.	LOT QUALIF.	ACCOUNT NO.	DEED BOOK	DEED PAGE	CLASS	PROPERTY LOCATION
MARTE, VICTOR & LIDIA	0028	18	9		000000	09304	00183	2	115 ARTHUR ST
MARTE,VICTOR&ODUWOLE,MOSUN-MOLA	0190	128	1	C101	000000	04218	00817	2	47 RIDGEFIELD AVE
MARTIN, GILBERTO & JACQUELINE	0003	4	7		000000	01699	01881	2	217 THIRD ST
MARTINEZ-CRUZ, JULIAN M. & JENNY S.	0090	55	17		000000	08139	00521	2	4 WEBSTER ST
MARTINEZ, ALBERTO, U.	0005	5	15		000000	01799	01088	2	237 FOURTH ST
MARTINEZ, ARELYS	0122	78	1		000000	03892	01811	2	105 HUDSON AVE
MARTINEZ, CARLOS	0211	135	18.01		000000	03495	00528	2	30 UNION ST
MARTINEZ, DENIA	0027	17	9		000000	01017	00160	2	83 ARTHUR ST
MARTINEZ, DOLLY	0110	70	3	C0016	000000	09115	00263	2	435 TEANECK RD UNIT 16
MARTINEZ, EDGARDO	0095	60	15		000000	00042	02312	2	64 PARK ST
MARTINEZ, ERICK & YOANDRA	0003	4	6		000000	00299	00141	2	215 THIRD ST
MARTINEZ, HECTOR H & CHRISTINE	0113	71	9		000000	08121	00346	2	175 PRESTON ST
MARTINEZ, HECTOR H & F MARTINEZ	0190	128	2.02		000000	08635	00424	2	55 RIDGEFIELD AVE
MARTINEZ, JENNIFER ETAL	0213	137	3		000000	04715	01959	2	23 EDISON ST
MARTINEZ, JORVIN	0162	112	9		000000	08892	00177	2	169 CEDAR ST
MARTINEZ, JUAN C & EVELIN M	0155	104	8		000000	02367	02138	2	120 MAIN ST
MARTINEZ, KATHERINE C	0091	56	12		000000	05267	01069	2	70 PAULISON AVE
MARTINEZ, LISANDRA	0113	71	3		000000	04050	00379	2	143 HUDSON AVE
MARTINEZ, LUIS & DE LA ROSA, JOSEPH	0191	128	21		000000	04239	00455	2	50 COLLEGE PLACE
MARTINEZ, MARCO & SANDRA	0197	132	5		000000	07584	00115	2	49 HILLE PLACE
MARTINEZ, MARK & JANINE P	0108	69.01	7		000000	00629	00420	2	193 OVERPECK AVE
MARTINEZ, RICARDO ETAL	0130	83	2		000000	01976	01416	2	85 HUDSON AVE
MARTINEZ, RIGOBERTO	0030	18.01	12		000000	02331	01839	2	116 ARTHUR ST
MARTINEZ, S&J & MARIA MARTINEZ	0119	75	19		000000	00625	01222	2	104 PARK ST
MARTINEZ, SUSANA	0131	83	11		000000	08911	00497	2	205 PARK ST
MARTINEZ, WILSON & ROCIO	0094	60	7		000000	01598	00299	2	49 WEBSTER ST
MARTINEZ, YAJAIRA & LORENZO A	0076	46	15		000000	02789	00079	2	63 HACKENSACK AVE
MARTINEZ,JOSE M	0178	121	17		000000	04875	01231	2	95 BRINKERHOFF ST
MARTTZ, KARL & MARITZA	0108	69	22		000000	04640	01251	2	222 PRESTON ST
MARX, LAURENCE	0130	83	3		000000	02943	00018	2	89 HUDSON AVE
MARY ELLEN A PAPAY REV LIVING TRST	0093	59	15		000000	03329	00692	2	44 PARK ST
MASCHANG, ACEE	0003	4	13		000000	00243	02215	2	229 THIRD ST
MASHINI, MOHAMMAD Z ETAL	0152	102	4		000000	05169	01158	2	77 EUCLID AVE
MASLUP, EVERARDO & AMERICA	0026	17	3		000000	03082	00054	2	59 ARTHUR ST
MASON, PERI & SEZGIN, UTKU	0143	92	20		000000	05114	01670	2	94 HOBART ST
MASSARSKAYA, VALENTINA	0081	50.01	1.01	C0101	000000	08961	00481	2	1 BIRCH ST
MASSEY, ROBERTSON & SAMUEL MASSEY	0073	45	7		000000	01043	01970	2	33 FOURTH ST
MASTISON, WALTER & MARGARET	0007	6	13		000000			2	341 FIFTH ST
MATARLO, KRISSA	0054	32	12		000000	03400	00278	2	37 EIGHTH ST
MATEHUALA, ARMANDO JUAREZ	0058	34	14		000000	05084	01671	2	52 SEVENTH ST
MATEO, ANA E	0112	70.01	8		000000	02607	01632	2	149 OVERPECK AVE
MATEO,ANA	0052	31	8		000000	03706	00408	2	19 HAZELTON ST
MATEO,EMERSON M&DJOHANA MONTEMAYOR	0028	18	15		000000	02242	01759	2	110 EDWIN ST
MATEO, JUAN& MEDRANO, ANTONIA TEJADA-	0148	100	7		000000	03432	01452	2	41 HOBART ST
MATHYS, ELLEN L	0123	78	9.01		000000	02275	00107	2	105 POPLAR ST
MATIN, ZAKIR	0174	118	17		000000	05132	01169	2	54 EUCLID AVE
MATTILA, STEPHANIE	0132	83	18		000000	08333	00796	2	170 MT VERNON ST
MATURAN, FAY M	0148	99	15		000000	02834	01779	2	10 CHRISTIE ST
MAWAD, MANAL A	0117	73	20		000000	08496	00576	2	48 POPLAR ST
MAYNARD,ALFONSO&MIRNA&DANILO ETAL	0120	76	10		000000	02799	02145	2	224 EUCLID AVE
MAYORGA, ANDY	0004	4	41		000000	01717	01743	2	212 FOURTH ST
MAZIL, MARENEIL	0147	99	12		000000	04602	00099	2	22 CHRISTIE ST
MAZMANIAN, EDWARD	0207	134.01	11	C0212	000000	04950	01881	2	89-93 TEANECK RD UNIT B12
MAZUR, JOHN & PATRICE GOLDFARB	0106	68.01	13		000000	08774	00880	2	442 TEANECK ROAD
MC ALEER, CHANTELLE	0106	69	2		000000	00999	02343	2	447 TEANECK ROAD
MC ARDLE, JACQUELINE	0119	75	12		000000	08101	00154	2	130 BERGEN AVE
MC AROW, MATHEW M & MARY JEAN	0115	72	20		000000	07980	00401	2	76 POPLAR ST
MC CARROLL, RAYMOND	0200	134.01	2.01	C0103	000000	00330	00594	2	99 TEANECK RD UNIT 103
MC CORMICK, MAUREEN	0228	144	16.03		000000	01345	01737	2	167 BERGEN TURNPIKE
MC ELDUFF, BRENDAN	0011	8	20		000000	06914	00597	2	73-75 CENTRAL AVE
MC ELROY, PETER & THERESE	0039	21	14		000000			2	102 GORDON ST
MC ENTEE, PHILIP J & DONNA ROSE	0130	82	16		000000	07507	00122	2	134 MT VERNON ST
MC GEE THOMAS F & OLGA M	0066	40	17		000000	07801	00505	2	38 ROOSEVELT AVE
MC GINTY, MAUREEN	0017	10	29		000000	08300	00456	2	100 THIRD ST
MC INNERNEY, DENNIS & ROSEMARIE	0133	84	12		000000	07085	00979	2	229 PARK ST
MC KAY, BRUCE C & ELAINE W HAAKE	0183	123	18		000000	07400	00545	2	222 TEANECK ROAD
MC LOUGHLIN, C & P ETALS	0058	34	17		000000	08197	00711	2	42 SEVENTH ST
MC LOUGHLIN, MICHAEL & MARY	0010	7	28		000000			2	24 SIXTH ST



## TAXING DISTRICT NO. 50 RIDGEFIELD PARK

## COUNTY NO. 02 BERGEN

NAME OF OWNER ADDITIONAL OWNERS	PAGE NO.	BLOCK NO.	LOT NO.	LOT QUALIF.	ACCOUNT NO.	DEED BOOK	DEED PAGE	CLASS	PROPERTY LOCATION
MC MANUS, HUGH J	0105	68	17		000000	08306	00851	2	2 PERSHING COURT
MC MILLAN, NANCY	0077	46	21		000000	07985	00155	2	112 PAULISON AVE
MCAVOY, JOHN & SANDELLA	0192	129	5		000000	02130	01335	2	69 ORCHARD ST
MCCALL, MICHAEL	0043	24	7		000000	04545	00541	2	19 GORDON ST
MCCALLA, OPAL	0091	56	18		000000	01996	02361	2	52 PAULISON AVE
MCCLUSKY, RYAN & NGUYEN, DOROTHY	0031	20	7		000000	05065	00182	2	113 ROOSEVELT AVE
MCCORMICK, KEVIN JAMES & CHRISTINA	0193	129	11		000000	07658	00767	2	74 COLLEGE PLACE
MCCORMICK, CATHERINE&HHAASE, VALERIE	0214	138	1		000000	03433	01374	2	86 BERGEN TURNPIKE
MCCOY, CHARLES & BARBARA	0038	21	1		000000	04580	00496	2	91 EDWIN ST
MCGRATH JR, JEFFREY D	0007	6	32		000000	03944	00936	2	120 SIXTH ST
MCGRATH, KEVIN M & DANA M	0087	54	1		000000	08117	00977	2	67 SUMMIT ST
MCGURTY, MATTHEW J	0170	116	12		000000	02850	00416	2	185 CHRISTIE ST
MCINTYRE, PHILIP A & MERLE HEWSON	0073	45	1		000000	07942	00084	2	21 FOURTH ST
MCKENZIE, CRISTINA ETAL	0218	138.01	15		000000	02542	02212	2	40 SOUTH ST
MCKENZIE, JOCELYN ETALS	0113	71	7.01		000000	04242	00181	2	159 HUDSON AVE
MEADOW EDGE C/O ALEXANDER GROUP	0204	134.01	11	CCP03	000000	07539	00690	2	89-93 TEANECK RD CP3
MEADOW EDGE C/O ALEXANDER GROUP	0204	134.01	11	CCP04	000000	07539	00690	2	89-93 TEANECK RD CP4
MEADOW EDGE C/O ALEXANDER GROUP	0205	134.01	11	CCP07	000000	07539	00690	2	89-93 TEANECK RD CP7
MEADOW EDGE C/O ALEXANDER GROUP	0205	134.01	11	CCP08	000000	07539	00690	2	89-93 TEANECK RD CP8
MEADOW EDGE C/O ALEXANDER GROUP	0208	134.01	11	C0302	000000	07630	00194	2	89-93 TEANECK RD UNIT C2
MEDINA-VALDES, REINIER	0196	131	2		000000	03113	02338	2	189 TEANECK ROAD
MEDINA-VALDES, RAUL T	0195	131	1		000000	05035	01166	2	185 TEANECK ROAD
MEDINA, AMADA R&ROMERO, JOSE F	0023	15	10		000000	04271	00271	2	416 MAIN ST
MEDINA, JOEL	0016	10	16		000000	03422	00420	2	152 THIRD ST
MEHAR, JASPAL P	0176	119	14		000000	03189	00679	2	102 RIDGEFIELD AVE
MEHMETAJ, SELIM	0156	105	7		000000	08878	00460	2	2 HOMESTEAD PLACE
MEJIA-MURILLO, CARLOS DARIO	0076	46	11		000000	05012	00898	2	145 FIFTH ST
MEJIA, HENRY M & EULALIA A DE MEJIA	0198	132	9		000000	01494	02466	2	65 HILLE PLACE
MEJIA, JOSE R	0198	132	8		000000	08683	00600	2	61 HILLE PLACE
MEJIA, JUAN	0215	138	4.02		000000	01747	01046	2	15 SOUTH ST
MEJIA, RAFAEL Y	0088	54	13		000000	01287	02445	2	46 WEBSTER ST
MELIADO, GEORGE T & ELLEN E	0075	45	30		000000	07058	00253	2	122 FIFTH ST
MELILLO JR, CARL	0162	111	12		000000	08573	00365	4A	180 HOBART ST
MELNYCHENKO, TETIANA	0067	41	1		000000	02814	01221	2	107 GRAND AVE
MELO, GALO E & SUSANA P	0046	26	1.01		000000	07270	00762	2	81 GORDON ST
MELONE, DENNIS J & SANDRA	0154	103	18		000000	07394	00311	2	81 CHRISTIE ST
MELTON, HAKIMA	0061	36	5		000000	04067	01326	2	57 HIGHLAND PLACE
MENDEZ, ALLES	0165	113	22		000000	08442	00795	2	124 HOBART ST
MENDEZ, CRUZ & MANUEL LOPEZ	0196	131	5		000000	09295	00106	2	201 TEANECK ROAD
MENDEZ, LUIS & YADIRA	0150	100	34		000000	00845	00163	2	48 CHRISTIE ST
MENDEZ, MANUEL	0196	131	5.01		000000	01618	02343	2	209 TEANECK ROAD
MENDEZ, MICHELLE	0170	116	25		000000	00227	00521	2	202 BRINKERHOFF ST
MENDEZ, MIGUEL A ETAL	0209	134.01	17		000000	03045	02199	2	69 TEANECK ROAD
MENDOZA-ORELLANA, CESAR A	0213	137	1		000000	02032	02113	2	15 EDISON ST
MENDOZA, EDWIN & VOLPICELLI, CHIARA	0105	68.01	3		000000	02813	00700	2	13 PERSHING COURT
MENDOZA, ELVIA	0179	121	24		000000	02847	00511	2	22 GARDEN ST
MENDOZA, ASLYN&HARRIS WILLIAM JOSEPH	0081	50.01	1.01	C0102	000000	03686	00925	2	3 BIRCH ST
MERCADO, CORPUS H & MARIA EDITH	0153	103	12		000000	00794	01392	2	61 CHRISTIE ST
MERCADO, MELVIN & RUBY	0003	4	31		000000	02903	00494	2	236 FOURTH ST
MERCER, MARK & KRISTINA	0153	103	8		000000	02280	01170	2	39 CHRISTIE ST
MERONE JR, GLENN J&DONG SUP	0001	2	3		000000	04902	01291	2	29 FIRST ST
MERSE, MATTHEW J & DIANA M	0063	38	6		000000	02102	00265	2	121 HIGHLAND PLACE
MERSE, MICHAEL & ANGELINA	0069	41	18		000000			2	130 UNION PLACE
MESA, TOMAS & FELICITA ETALS	0033	20	20.01		000000	07683	00001	2	111 ROOSEVELT AVE
MESHI, VALDRIN	0157	107	5		000000	03614	01498	2	73 HUDSON AVE
MESSA, ALDEDIR&LARRAHONDO, ANGELA	0019	13	21		000000	04276	01217	2	155 SIXTH ST
MESSINA, STEPHANIE	0200	134.01	2.01	C0107	000000	02717	01909	2	99 TEANECK RD UNIT 107
MESTRE, BRENDA ETALS	0135	87	1	C0004	000000	03690	01398	2	18 CEDAR ST UNIT 2B
MEYERS, WALTER A	0172	117	4		000000	07905	00788	2	135 CHRISTIE ST
MEYLER, JOHN & NANCY	0132	84	2		000000	08573	00440	2	355 TEANECK ROAD
MEZA, RUBEN & MARCIA	0006	5	38		000000	04421	01511	2	312 FIFTH ST
MEZA, GUSTAVO & KATHERINE & MANUEL D	0108	69.01	3		000000	04061	01025	2	177 OVERPECK AVE
MIAN, IMTIAZ & REHANA	0184	123	38		000000	00107	00830	2	68 WINANT AVE
MIAN, MAHMOOD&HARRIS	0220	138.02	32		000000	04435	01621	2	36 ELM ST
MICHAEL, ADEL	0107	69	8		000000	00024	01822	2	467 TEANECK ROAD
MICHAEL, ADEL	0144	94	4		000000	02152	01264	2	143 MAIN ST
MICHAEL, ADEL ETAL	0009	7	19.01		000000	09465	00135	2	93-95 CENTRAL AVE
MICHAEL, DAVID	0131	83	13		000000	00760	00463	2	350 TEANECK ROAD

## TAXING DISTRICT NO. 50 RIDGEFIELD PARK

## COUNTY NO. 02 BERGEN

NAME OF OWNER ADDITIONAL OWNERS	PAGE NO.	BLOCK NO.	LOT NO.	LOT QUALIF.	ACCOUNT NO.	DEED BOOK PAGE	CLASS	PROPERTY LOCATION
MICHAEL, PHILLIP	0010	7	35		000000	00806 00191	2	60 HACKENSACK AVE
MICHAEL, NASHWA	0105	68.01	6		000000	09462 00304	2	131 UNION PLACE
MIDGETT, WARREN & ROSLYN	0121	77	2		000000	02981 01975	2	213 EUCLID AVE
MIDLAND AND MAIN LLC	0208	134.01	11	C0304	000000	04210 00719	2	89-93 TEANECK RD UNIT C4
MIELES, CARLOS A & FLOR N	0028	18	11		000000	07243 00378	2	128 EDWIN ST
MIKAIL, RAMY & HUI-LIN YU	0123	78	16		000000	01498 01980	2	388 TEANECK ROAD
MIKHAIL, PETER	0134	84.01	10		000000	00819 00428	2	6 MORNINGSIDE LANE
MILBURNE, ASHLEY L	0089	55	2.01		000000	05024 01106	2	39 SUMMIT ST
MILLAN III, VICTOR	0072	44	13		000000	01721 00632	2	38 FOURTH ST
MILLER, DOUGLAS	0173	118	9		000000	00131 00401	2	55 BRINKERHOFF ST
MILLS, JOSEPH D	0216	138	22		000000	07554 00631	2	115 ORCHARD ST
MILSTONE, JOSEPHINE	0061	36	10		000000	08166 00752	2	58 GRAND AVE
MILTEN, MICHAEL J & MARIA C	0177	121	5		000000	07968 00206	2	17 EUCLID AVE
MINAYA, RAMON & YOMAIRA	0061	36	11		000000	00558 01543	2	54 GRAND AVE
MINGO, ALESI	0053	32	4		000000	01187 00559	2	11 EIGHTH ST
MINOGUE, RICHARD & ANNE MARIE	0065	39	11		000000	07563 00908	2	24 UNION PLACE
MITCHELL, CARL C & MELANIE COLON-	0030	18.01	13		000000	02600 01275	2	120 ARTHUR ST
MITCHELL, MICHAEL J & LYNN A	0079	49	2		000000	07569 00817	2	322 MAIN ST
MITCHELL, ROY A & DESIREE M	0039	21	18		000000	03365 01083	2	92 GORDON ST
MK RAILROAD HOLDINGS LLC	0001	1.01	9		000000	05034 01831	4A	219 RAILROAD AVE
MKCULLOK-MARTINEZ, MIGUEL ETAL	0178	121	8		000000	02355 01600	2	35 EUCLID AVE
MODI, MUKESHKUMAR	0128	80	15		000000	01585 00291	2	94 BERGEN AVE
MOGROVEJO, YUBERKA C & EDUARDO R	0181	122	24		000000	04418 01391	2	92 LAUREL ST
MOHAMMAD, ALI & OSMAN, HEBBH	0224	141	25		000000	04773 01555	2	54 TEANECK ROAD
MOINUDDIN, KHAJA & SAMEENA A KHAN	0143	93	5.01		000000	08464 00539	2	85 CEDAR ST
MOJICA, LOUIS & ELIZABETH	0171	116	39		000000	08097 00209	2	158 BRINKERHOFF ST
MOLAF, ALAN M	0183	123	24		000000	07959 00949	2	52 VOORHEES PLACE
MOLAF, ALAN M	0183	123	24	X	000000	07959 00949	15F	52 VOORHEES PLACE
MOLINA, SANDI & LUZ	0055	33	5		000000	02358 01235	2	15 SEVENTH ST
MOLINA, STEPHANIE T ETAL	0010	7	32		000000	03959 01401	2	10 SIXTH ST
MOLIT, LUIS RODRIGUEZ	0084	51	2		000000	08564 00802	2	95 PAULISON AVE
MOLLINEDO, SERGIO & OLGA	0109	69.01	11		000000	07951 00881	2	250 PRESTON ST
MONACO, JAMES J & JOSEPH	0163	112	15		000000	04773 00716	2	30 OVERPECK AVE
MONAHAN, GEORGE & MARIA H	0069	41	19		000000	07388 00425	2	128 UNION PLACE
MONAHAN, MYUNG H	0084	51	9		000000	03543 01895	2	17 AUSTIN ST
MONROY, ANDRES	0014	9	15		000000	04767 01404	2	151 THIRD ST
MONSERATE, EDISON & EDITH	0218	138.02	5		000000	08721 00682	2	63 CHESTNUT ST
MONTAGUE, WILLIAM & ELIZABETH	0086	53	2		000000	06847 00196	2	511 LINCOLN AVE
MONTALVAN, HILDA A ETAL	0146	97	2		000000	02957 00308	2	14 SPRUCE AVE
MONTALVO, JASON ETAL	0108	69.01	8		000000	04811 01250	2	195 OVERPECK AVE
MONTALVO, JULIO & A JIMENEZ	0116	73	8		000000	08700 00770	2	107 PRESTON ST
MONTANO, JAIRO A MURCIA	0061	37	1		000000	02757 00923	2	69 HIGHLAND PLACE
MONTERO, NIURKA & PIMENTEL, EDUARDO	0182	123	14.01		000000	03694 00414	2	125 BRINKERHOFF ST
MONTES DE OCA, WEYLYN & T CARNEY	0131	83	10		000000	00809 02003	2	201 PARK ST
MONTES, DARIO	0064	38	19		000000	02867 00494	2	124 GRAND AVE
MONTOYA, JASON	0095	61	7		000000	03699 01391	2	54 GROVE ST
MONTOYA, MARTHA	0073	45	4		000000	08625 00629	2	27 FOURTH ST
MONTRONE, MARIA	0165	114	6.01		000000	08046 00690	2	260 TEANECK ROAD
MONZON, MICHAEL & MELISSA	0102	67	24		000000	04950 01931	2	160 PRESTON ST
MOON, ETHAN & YULIYA	0010	8	1.02		000000	04213 01304	2	40 HACKENSACK AVE
MOONEY, KRISTIN E	0017	11	8		000000	08280 00789	2	7 FIRST ST
MORALES, CARLOS & MARIA VERA	0166	114	9		000000	08114 00669	2	248 TEANECK ROAD
MORALES, GUILLERLI & SANTOS, JUAN J	0004	4	39		000000	01967 01642	2	218 FOURTH ST
MORALES, JOSE F	0105	68.01	5		000000	01258 01587	2	19 PERSHING COURT
MORALES, JOSE F & KAREN J	0224	141	33		000000	09127 00873	2	24 TEANECK ROAD
MORALES, JUDITH	0183	123	25		000000	00246 02425	2	50 VOORHEES PLACE
MORALES, REDON & MA AMPARO	0030	19	1		000000	04042 01839	2	122 ARTHUR ST
MORALES, ERICA	0212	136	14		000000	03864 00778	2	45 COLLEGE PLACE
MORAN, JUAN & GRAJALES, ANA	0177	120	16		000000	05098 01494	2	16 WINANT AVE
MORAN, PATRICK J & MARGARET	0098	64	8		000000		2	116 LINCOLN AVE
MORAN, ROBERT & ALINA	0076	46	14		000000	00178 01699	2	161 FIFTH ST
MOREL, ANTHONY	0010	7	31		000000	04278 00659	2	14 SIXTH ST
MORENO, EMERSON R	0227	143	7		000000	02416 02184	2	18 OAK ST
MORENO, ERWIN & PAOLA	0150	100	31		000000	08708 00545	2	60 CHRISTIE ST
MORENO, GERMAN	0008	7	7		000000	01685 01514	2	221 FIFTH ST
MORIARTY, BRYANT & LORRAINE	0073	45	8		000000	06862 00817	2	35 FOURTH ST
MORILLO, JOEL ETAL	0012	8	25		000000	04132 00611	2	236 FIFTH ST
MORIN, MARIA A	0159	108	12		000000	01734 00961	2	72 OVERPECK AVE

## TAXING DISTRICT NO. 50 RIDGEFIELD PARK

## COUNTY NO. 02 BERGEN

NAME OF OWNER ADDITIONAL OWNERS	PAGE NO.	BLOCK NO.	LOT NO.	LOT QUALIF.	ACCOUNT NO.	DEED BOOK	DEED PAGE	CLASS	PROPERTY LOCATION
MORON, JUAN & LOURDES CALERO	0079	48	9		000000	08660	00962	2	56 AUSTIN ST
MOROSCO, KEVIN K & CARMELA	0070	42.01	6		000000	09490	00142	2	175 E GRAND AVE
MORRELL, VICTORIA & KATHLEEN MORRELL	0211	135	23		000000	07614	00718	2	16 UNION ST
MORRIS, ROYCE IAN ETAL	0035	20.01	16.04		000000	03974	01646	2	140 E GRAND AVE
MORRISSEY, THOMAS M & MARGARET M	0107	69	11		000000	07977	00286	2	200 OVERPECK AVE
MORROW, WILLIAM J & CATHERINE A	0101	66	13		000000	08293	00763	2	168 BERGEN AVE
MOSSAED, ALI OBADI ETAL	0020	14	10		000000	03756	01893	2	77 SEVENTH ST
MOSSAD, WAGDY G	0024	16	7		000000	08624	00878	2	15 ARTHUR ST
MOSTAFA, SAMIR & NAJWA	0151	101	6		000000	01312	02297	2	95 HOBART ST
MOTA, VICENTE	0059	34	24		000000	03451	00073	2	20 SEVENTH ST
MOTACKI, JAMES & PATRICIA JORGEN	0041	23	8		000000	08162	00775	2	31 EDWIN ST
MOTANI, VINAYCHAND P & PRAFULLA V	0166	114	8		000000	07323	00832	2	250 TEANECK ROAD
MOUTAFIS, DIMITRI & STAVROULA	0012	8	22		000000	07094	00079	2	250 FIFTH ST
MOWLA, MICHAEL (ETAL)	0181	122	28		000000	01825	01394	2	80 LAUREL ST
MOY, JUSTIN & MEI	0085	52	10		000000	03000	00669	2	54 SUMMIT ST
MOYLAN, SEAN & DAWN	0005	5	18		000000	02694	00414	2	245 FOURTH ST
MPEP PROPERTIES LLC C/O L.ABONYI	0186	125	15		000000	04984	01219	4A	68-70 RIDGEFIELD AVE
MRKULIC, DZAFER	0111	70	14		000000	07773	00270	2	168 OVERPECK AVE
MS SETTLERS RUN LLC ETAL	0232	151	1		000000	03762	00504	4B	185 INDUSTRIAL AVE
MUELLER, JH ASSOC C/O LOTTIE MUELLER	0156	106	15		000000			4A	40 MAIN ST
MULHOLLAND, TONI-MARIE	0218	138.01	17		000000			2	34 SOUTH ST
MULLEN, DAVID & MARGARET	0101	67	3		000000	08479	00774	2	181 BERGEN AVE
MULLER, FLORENCE	0152	102	1		000000	07904	00422	4A	90 BRINKERHOFF ST
MULTICULTURAL RADIO BRDCSTING INC	0075	45.01	1		000000	08069	00126	4A	BIRCH ST
MUMINOVIC, ISMET & DINA & SEMIR	0177	120	11		000000	04229	00845	2	22 EUCLID AVE
MUNIZ, ARIEL & MARIA MUNIZ	0009	7	21		000000	08640	00601	2	50 SIXTH ST
MUNOZ, CARLOS & JOVIE	0149	100	27		000000	04302	01528	2	76 CHRISTIE ST
MUNOZ, IRIANNA & SILVA, MARCO	0040	22	11		000000	03967	00997	2	72 GORDON ST
MUNOZ, JOANN	0059	35	3		000000	01320	01688	2	11 HIGHLAND PLACE
MUNOZ, ROSSANA	0194	130	11		000000	08925	00071	2	181 BRINKERHOFF ST
MURATOVIC, SASO	0138	89	17		000000	02309	00255	2	66 BERGEN AVE
MURDACO, FRANCIS & KARLENE	0165	114	2.01		000000	06968	00525	2	119 HOBART ST
MURRAY, DENNIS	0063	38	12		000000			2	152 GRAND AVE
MURRAY, DORIS E	0066	40	20		000000	08352	00106	2	90 UNION PLACE
MUSONI, BARNABE	0111	70	16		000000	03029	02405	2	160 OVERPECK AVE
MUSSA, MARICELIS TRSTE	0131	83	7		000000	05236	00132	2	103 HUDSON AVE
MUSTAFA, FLORA	0178	121	15		000000	00188	01941	2	57 EUCLID AVE
MUYALDE, EDWIN L & MARIA C N	0003	4	28		000000	07846	00367	2	244 FOURTH ST
MUZAFFAR, AYESHA & MANUAL, JENNIFER	0081	50.01	1.01	C0107	000000	02749	02307	2	13 BIRCH ST
MYCHAJLUK, SEMKO & LINDA	0104	68	12		000000	06957	00645	2	119 UNION PLACE
MYUNG, SOON CHUL	0200	134.01	2.01	C0105	000000	03550	00468	2	99 TEANECK RD UNIT 105
NAAS, LEONARD & DAWN ET AL	0196	131	13		000000	08290	00359	2	64 HILLE PLACE
NAGLE, SEAN & ANGELA M	0103	67	29		000000	02054	00805	2	134 PRESTON ST
NAGURKA, MICHAEL & R&M SUAREZ	0120	76	6		000000	09333	00360	2	41 POPLAR ST
NAJJAR, MAHMOD	0014	9	27		000000	02315	00083	2	136 FOURTH ST
NAKHLA, NABIL A & TAHANY	0182	123	3		000000			2	79 LAUREL ST
NAM, ALEXANDER H & JUNG MI BAEK	0071	42.02	4		000000	08876	00450	2	155 UNION PLACE
NAMGOONG, JIN	0202	134.01	2.01	C0302	000000	02928	02263	2	99 TEANECK RD UNIT 302
NAP BROS LLC	0233	151.01	3.04		000000	08339	00740	4B	140 RAILROAD AVE
NAPOLITANO, RALPH JR	0006	5	37		000000	00460	01135	2	320 FIFTH ST
NARDIN, SHAUNDELL M & STACY A	0221	139	7		000000	04351	00060	2	110 TEANECK ROAD
NARDINOCCHI, BERNARDO	0213	136	21		000000	02757	00939	2	22 EDISON ST
NASSAN, MARGARET M	0079	48	12		000000			2	44 AUSTIN ST
NASSAR, HUSEIN & ABEER	0078	47	4		000000	04746	01740	2	123 PAULISON AVE
NASTO, ROBERT & MARIANA & DHIMITRI	0088	54	16		000000	04649	01427	2	36 WEBSTER ST
NAVARRO, RAFAELA ETAL	0080	50	13		000000	04871	00752	2	40 PRESTON ST
NAVAS, LUIS & ANAA	0196	131	10		000000	08700	00117	2	227 TEANECK ROAD
NAWROTKIEWICZ, MARIAN & VICTORIA	0067	40	25		000000			2	80 UNION PLACE
NDROQI, GENCI & OLTIANA	0042	24	3		000000	03832	00180	2	383 MAIN ST
NEIL'S AUTOMOTIVE INC	0096	62	1		000000	07940	00937	4B	21 PAULISON AVE
NEIL'S AUTOMOTIVE, INC	0209	134.01	21		000000	07678	00407	4A	18 BIRCH ST
NELSON, KENNETH & CORENE	0204	134.01	2.01	C0318	000000	08164	00082	2	99 TEANECK RD UNIT 318
NELSON, MICHAEL & RINEER, KRISTEN	0061	36	6		000000	02764	01186	2	61 HIGHLAND PLACE
NETO, WILSON & INGRIT	0045	25	7		000000	08645	00072	2	67 GORDON ST
NEW FOUNTAIN CHURCH	0103	67	26		000000	08314	00644	15D	150 PRESTON ST
NEW FOUNTAIN CHURCH	0115	72	7		000000	08314	00644	15D	263 EUCLID AVE
NEW SHALOM REALTY LLC C/O HF KOVAL	0209	134.01	14		000000	01061	01434	4C	79 TEANECK ROAD
NIABORSKAYA, ALESIA	0136	87	1	C0018	000000	03407	00571	2	7 LINCOLN AVE UNIT 3B

TAXING DISTRICT NO. 50 RIDGEFIELD PARK

COUNTY NO. 02 BERGEN

NAME OF OWNER ADDITIONAL OWNERS	PAGE NO.	BLOCK NO.	LOT NO.	LOT QUALIF.	ACCOUNT NO.	DEED BOOK PAGE	CLASS	PROPERTY LOCATION
NICLAS, CHARLES & PATRICIA	0226	142	16		000000		2	24 MAPLE ST
NICNIC ASSOCIATES LLC	0154	103	16		000000	02973 00409	2	73 CHRISTIE ST
NICO PROPERTIES, LLC	0231	146.01	2		000000	02040 01105	4A	295 BERGEN TURNPIKE
NINO, WILLIAM ETAL	0011	8	18		000000	04751 00189	2	151 FOURTH ST
NISANCI, ISMAIL	0179	121	22		000000	04792 00767	2	34 GARDEN ST
NISSEN, JOHN & LINDA	0161	109	10.01		000000	09227 00079	2	194 CEDAR ST
NIZZA, JOSEPH A & MARY ELLEN	0033	20.01	1		000000		2	613 TEANECK ROAD
NJ DEPT OF TRANSPORTATION	0031	19	12				15C	600 TEANECK ROAD
NJ DEPT OF TRANSPORTATION	0199	133.01	11				15C	37 E WINANT AVE
NJ TRANSIT CORP C/O REALESTATE DEPT	0067	40.02	1.02			03979 00166	15F	40 CHALLENGER ROAD
NJ TRANSIT CORP C/O REALESTATE DEPT	0067	40.02	2			04875 00132	15F	151 ROUTE 46 WEST
NJ TRANSIT CORP C/O REALESTATE DEPT	0078	47.02	1		000000	03979 00166	15F	150 ROUTE 46 E
NJ TRANSIT CORP C/O REALESTATE DEPT	0079	49.01	1		000000	03979 00166	15F	300 BERGEN TURNPIKE
NJ TRANSIT CORP C/O REALESTATE DEPT	0079	49.01	2			04875 00132	15F	400 BERGEN TURNPIKE
NJ TURNPIKE AUTHORITY	0231	146.01	1				15C	NJ TPKE EASEMENT
NODA, MASAHITO & OGAWA, KAYOKO	0019	13	29		000000	03434 00057	2	88 SEVENTH ST
NOONAN REVOCABLE TRUST OF 2023	0062	37	8		000000	05107 00932	2	100 GRAND AVE
NOONAN REVOCABLE TRUST OF 2023	0063	38	14.01		000000	05107 00939	2	136 GRAND AVE
NOONAN, ERICA	0083	50.01	1.01	C0313		09646 00010	2	73 BIRCH ST
NORENA, ADRIANA	0069	42	2		000000	08693 00603	2	489 TEANECK ROAD
NORIEGA, JOHN	0039	22	3		000000	02906 00713	2	59 EDWIN ST
NOVA, CARLITA & AMBIORYS ETAL	0215	138	4.01			09154 00202	2	9 SOUTH ST
NOVA, IVAN & JIMENEZ, JENNIFER	0054	32	14		000000	02229 01947	2	43 EIGHTH ST
NOVA, IVAN M	0013	8	40		000000	03334 00593	2	48 HACKENSACK AVE
NOVOA, JONATHAN ETAL	0108	69.01	2		000000	04544 01398	2	175 OVERPECK AVE
NOWICKI, GRZEGORZ & MARTA	0022	14	42.01		000000	07741 00234	2	52 EIGHTH ST
NPM, LLC C/O LEEMILT'S PETRO	0071	43	1		000000	01636 01817	4A	125 RAILROAD AVE
NUNEZ GOMEZ, SANDRA	0185	124	13		000000	02209 02484	2	196 TEANECK ROAD
NUNEZ, ANTONIO & JACQUELINE	0002	3	19		000000	07532 00993	2	222 THIRD ST
NUNEZ, ELBIO	0029	18.01	5		000000	09499 00213	2	92 ARTHUR ST
NUNEZ, ENRIQUEZ & MERY	0223	141	15		000000	08166 00393	2	45 ELM ST
NUNEZ, JUAN & ALICIA	0159	108	11		000000	07707 00175	2	76 OVERPECK AVE
NUNEZ, LAURA ROSA	0013	9	13		000000	03007 00861	2	149 THIRD ST
NUNEZ, MANUEL & CYNTHIA	0090	56	4		000000	08489 00428	2	17 FIFTH ST
NUNEZ, NELSON	0063	38	11		000000	01233 00739	2	496 TEANECK ROAD
NUNEZ, RAUDEL GARCIA	0102	67	21		000000	03317 00450	2	16 ROOSEVELT AVE
NUNEZ, MARIANA & BAEZ, ERIC	0200	134.01	2.01	C0101		03368 00681	2	99 TEANECK RD UNIT 101
NUNEZ, PAUL ORTIZ & ORREGO, MARIA R	0049	27	20		000000	05023 01461	2	108 HAZELTON ST
NURGE, BARBARA & BARBARA BATTISTUTA	0092	56	23		000000	07635 00461	2	36 PAULISON AVE
NYS&W RAILWAY CORPORATION	0234	153	1				5A	MAINLINE N/S RR
NYS&W RAILWAY CORPORATION	0234	153	2				5A	MAINLINE N/S RR
NYS&W RAILWAY CORPORATION	0234	153	3				5A	MAINLINE N/S RR
O'KEEFE, WILLIAM & MARY	0219	138.02	7		000000		2	55 CHESTNUT ST
O'BRIEN, RICHARD P	0050	29	15	C0002	000000	08001 00574	2	82B HIGHLAND PLACE
O'GRADY, JOHN A & TARA	0105	68	19		000000	07159 00289	2	178 PRESTON ST
O'KEEFE, JAMES J & SUZAN D	0068	41	11		000000	07961 00659	2	147 GRAND AVE
O'KEEFE, WILLIAM	0047	26	8		000000	01188 00184	2	100 ROOSEVELT AVE
O'NEILL, KEVIN & LORRIE L NICHOLS	0018	13	9		000000	07533 00577	2	125 SIXTH ST
O'NEILL, MICHAEL & MARY	0038	21	7		000000	08567 00269	2	115 EDWIN ST
OBISPO, JEI & MERYCHIL	0123	78	12		000000	04705 00531	2	111 POPLAR ST
OBUCHOWSKI, MARY	0165	113	23		000000	02904 00884	2	120 HOBART ST
OCAMPO, LUIS F & NORALBA G	0223	141	17		000000	08100 00195	2	78 TEANECK ROAD
OCHOA, CLAUDIA	0197	131	21		000000	09038 00045	2	14 E WINANT AVE
OCHOA, GUILLERMO & KARI	0216	138	24		000000	07348 00029	2	32 CHESTNUT ST
OCHOA, HECTOR & GLORIA	0078	48	5		000000	07991 00818	2	109 HACKENSACK AVE
OCHOSA, ALFREDO D & JULIANA I	0175	118	28		000000	08026 00565	2	18 BREWSTER AVE
OCM GRACE CHURCH	0128	80	21		000000	08774 00682	15D	90 MT VERNON STREET
OCM GRACE CHURCH (ETALS)	0128	80	20		000000	01849 00518	15D	76 BERGEN AVE
OGUNFOWORA, ADEBAMBO	0071	42.01	10		000000	05219 00080	2	211 OVERPECK AVE
OH, JUDY C	0063	38	2		000000	08611 00149	2	105 HIGHLAND PLACE
OH, TAE UN OH	0052	31	10		000000	03892 01715	2	25 HAZELTON ST
OJEDA-SOTO, JOSE	0169	116	3		000000	04019 00950	2	255 TEANECK ROAD
OKCU, AYSE & FIRAT	0037	20.03	7.01		000000	02456 01934	2	161 ARTHUR ST
OKPOKOH, LEONARD ETAL	0212	136	19		000000	05107 01739	2	28 EDISON ST
OLAN, FREDDY & JUANA C JINENO	0168	115	31		000000	01269 02105	2	200 CHRISTIE ST
OLAVE, CARLOS & ANGY	0072	44	18		000000	04445 00617	2	28 FOURTH ST
OLENDER, SIEGFRIED & SHIRLEY	0176	120	2		000000	07537 00552	15F	91 RIDGEFIELD AVE
OLIVERI, DOMENICANTONIO & ROSINA	0155	103	34		000000		2	36 BRINKERHOFF ST



## TAXING DISTRICT NO. 50 RIDGEFIELD PARK

COUNTY NO. 02 BERGEN

NAME OF OWNER ADDITIONAL OWNERS	PAGE NO.	BLOCK NO.	LOT NO.	LOT QUALIF.	ACCOUNT NO.	DEED BOOK	DEED PAGE	CLASS	PROPERTY LOCATION
OLIVIERI, DAVID K & KRISTEN	0011	8	8		000000	07855	00904	2	123 FOURTH ST
OLLER, ALEXIE J & LARA, DENISSE M	0100	66	6		000000	03303	01565	2	19 UNION PLACE
OLSON, MARK & LESLIE	0050	29	12		000000	00398	01843	2	96 HIGHLAND PLACE
OMAR, MOHYE E & ELAMIR, AMANY ETALS	0176	120	3		000000	03015	00648	2	95 RIDGEFIELD AVE
OMOREBOKHAE, RUTH	0184	123	39		000000	04848	00684	2	66 WINANT AVE
OMS,WENDELL II	0096	62	10		000000	04785	01334	2	204 LINCOLN AVE
OOMS, THOMAS & MAUREEN	0060	35	7		000000	08182	00994	2	27 HIGHLAND PLACE
OOMS, THOMAS M & MAUREEN T	0053	31	16		000000	01609	00052	2	24 HIGHLAND PLACE
OOMS, THOMAS M & MAUREEN T	0072	44	14		000000	01609	00128	2	36 FOURTH ST
OQUENDO, DAVID & MARIA ROMERO	0069	42	4		000000	07995	00622	2	499 TEANECK ROAD
ORDONEZ, CHARLES D & ALEXIE ROSA-	0138	89	18		000000	04358	01661	2	64 BERGEN AVE
ORDONEZ,WILMER E VILELA	0222	140	18		000000	03412	01316	2	59 TEANECK ROAD
ORELLANA, DANIEL & IRENE JENSEN	0067	40	29		000000	01683	01352	2	62 UNION PLACE
ORJUELA, URIEL & LUZ M DUQUE	0188	126	21		000000	00673	00203	2	38 ORCHARD ST
OROVITZ, FRANCINE & STEPHEN	0104	68	16		000000	09140	00095	2	4 PERSHING COURT
ORREGO, JORGE L & MARIA P	0011	8	14		000000	03446	01792	2	137 FOURTH ST
ORTA, JOHANNA	0091	56	10		000000	02068	01229	2	33 FIFTH ST
ORTEGA, ALBERTO	0134	84.01	10.01		000000	08373	00118	2	8 MORNINGSIDE LANE
ORTEGA, PABLO & LISETTE	0144	94	10		000000	08688	00730	2	61 CEDAR ST
ORTH, WILLIAM M & MICHELLE K	0130	83	5		000000	08315	00258	2	95 HUDSON AVE
ORTH, WILLIAM MICHAEL	0128	80	18		000000	07292	00844	2	82 BERGEN AVE
ORTIZ ESTATES LLC	0018	13	3		000000	05179	00423	2	109 SIXTH ST
ORTIZ PORCEL,MARCO V	0085	52	3		000000	04985	01129	2	7 PRESTON ST
ORTIZ-SUMBA, HUGO B	0167	115	18		000000	02833	02074	2	5 OVERPECK AVE
ORTIZ, ALBERTO OLIVERAS & VANESSA	0098	65	4		000000	02878	00478	2	43 GROVE ST
ORTIZ, ALEXIS A & DAIRA ET ALS	0183	123	27		000000	08035	00040	2	44 VOORHEES PLACE
ORTIZ, JEANNETTE	0040	22	4		000000	02631	01046	2	63 EDWIN ST
ORTIZ, MAYA	0155	104	6		000000	08126	00792	2	21 HOMESTEAD PLACE
ORTIZ, NIKIE	0135	87	1	C0003	000000	03849	01191	2	18 CEDAR ST UNIT 2A
ORTIZ, NORMA & RAUL	0171	116	35		000000	07968	00927	2	166 BRINKERHOFF ST
ORTIZ, OFELIA G	0076	46	9		000000	09429	00162	2	137 FIFTH ST
ORTIZ, YERSON	0148	99	16		000000	04691	00822	2	8 CHRISTIE ST
OSBORN,GREGORY&FELICITAS MINA	0194	130	18		000000	05030	01144	2	195 BRINKERHOFF ST
OSORIO, GERMAN O	0220	138.02	31		000000	08339	00096	2	46 ELM ST
OSORNO, ROBERT A & ALBA & LUIS	0180	122	8		000000	04260	01925	2	41 GARDEN ST
OSTER JR, JAKOB	0034	20.01	11		000000			2	547 TEANECK ROAD
OTERO JR, HERIBERTO	0158	107	18		000000	02292	01293	2	148 CEDAR ST
OTERO, CARMEN	0176	120	7		000000	07901	00836	2	111 RIDGEFIELD AVE
OTHMAN, KHALED	0001	2	1.01		000000	08554	00300	2	16 CENTRAL AVE
OUTDOOR SYSTEMS	0234	154	1	B01					4A MAINLINE N/S RR
OUTDOOR SYSTEMS INC	0230	146	4	B01					4A BERGEN TURNPIKE
OUTDOOR SYSTEMS INC	0235	154	2	B01					4A MAINLINE N/S RR
OUTDOOR SYSTEMS INC.	0230	146	4		000000	01987	01644	1	BERGEN TURNPIKE
OUTDOOR SYSTEMS, INC	0234	153	2	B01					4A MAINLINE N/S RR
OVALLES,LUIS M	0085	52	8		000000	04939	01938	2	25 PRESTON ST
OZHAN, OSMAN & DILEK	0100	66	5		000000	03634	01720	2	15 UNION PLACE
PABLO, FLORA	0191	128	14		000000	08832	00125	2	43 ORCHARD ST
PADDEN, MICHAEL	0010	7	36		000000	08705	00411	2	58 HACKENSACK AVE
PADILLA, EFRAIN & FRANCES	0182	123	12		000000	04303	01368	2	113 LAUREL ST
PADILLA, JOANNIE & SHANE PERRY	0094	60	2		000000	01713	00321	2	305 LINCOLN AVE
PADILLA, SEGUNDO S & MARIA R	0120	76	5		000000	04452	00828	2	131 BERGEN AVE
PAEZ, JOSE MANUEL & DORIS	0213	136	26		000000	07407	00601	2	8 EDISON ST
PAHIDIS, EMMA & A TZORTZINIS	0219	138.02	12.01		000000	07494	00438	2	35 CHESTNUT ST
PAIDA, ROMAN	0106	69	1		000000	00832	02108	2	445 TEANECK ROAD
PAK, PETER	0061	37	2		000000	03114	01920	2	73 HIGHLAND PLACE
PAK,ANDREA PHILOMENA ARGENTINE	0022	14	42.02		000000	04964	00530	2	142 CENTRAL AVE
PAK,MOSES YOUNG	0081	50.01	1.01	C0109		03580	00122	2	17 BIRCH ST
PALACHERLA, RAMA RAO	0173	117	12		000000	09597	00282	2	130 BRINKERHOFF ST
PALACIO,OVED&MELISSA	0098	64	7		000000	04960	00255	2	23 GROVE ST
PALACIOS, LISSETTE	0187	125	20		000000	09541	00431	2	50 RIDGEFIELD AVE
PALACIOS, MARIA	0186	125	14		000000	08823	00759	2	72 RIDGEFIELD AVE
PALADINES, SONIA	0102	67	14		000000	03951	01360	2	75 UNION PLACE
PALANCA, PAUL & MICHELLE	0205	134.01	11	CG006		04971	00614	2	89-93 TEANECK RD G6
PALANCA,PAUL REX ETAL	0207	134.01	11	C0203		04971	00614	2	89-93 TEANECK RD UNIT B3
PALETTO,HELEN & KEITH J	0111	70	6		000000	03585	00842	2	443 TEANECK ROAD
PALLATTA, ANTHONY	0177	121	6		000000	00638	02191	4A	25 EUCLID AVE
PALMA, AMANDA & LOTITO, NICHOLAS	0171	116	33		000000	04825	00846	2	174 BRINKERHOFF ST
PALMIERI, ALBERTO & ADRIANA	0106	68.01	11		000000	02872	00762	2	448 TEANECK ROAD



## TAXING DISTRICT NO. 50 RIDGEFIELD PARK

COUNTY NO. 02 BERGEN

NAME OF OWNER ADDITIONAL OWNERS	PAGE NO.	BLOCK NO.	LOT NO.	LOT QUALIF.	ACCOUNT NO.	DEED BOOK PAGE	CLASS	PROPERTY LOCATION
PALUMBO, NICHOLAS	0167	115	13		000000	07485 00955	2	159 HOBART ST
PALVIS, KENNETH M JR.	0191	128	15		000000	00005 01022	2	46 LAUREL ST
PANAGATOS, ABRAHAM & ANNETA	0174	118	18		000000	08650 00414	2	50 EUCLID AVE
PANTILIANO, DENNIS & LAURA	0062	37	3		000000		2	77 HIGHLAND PLACE
PANTILIANO, DEVIN	0173	118	1.01		000000	01693 00436	2	10 BREWSTER AVE
PANTOJA, EMMA M & NOVOTNY, WALTER	0192	129	2		000000	03491 00163	2	57 ORCHARD ST
PAOLA PEREYRA, LYDIA	0086	52	12		000000	03013 01363	2	44 SUMMIT ST
PAOLACCI, JOSEPH & MARY	0008	7	5		000000		2	217 FIFTH ST
PAPAJAN, GEORGE & JOANNE	0196	131	3		000000	08428 00788	2	195 TEANECK ROAD
PAPAY, RUSSELL D	0194	130	10		000000	08574 00539	2	179 BRINKERHOFF ST
PAPOTERS, RAFAEL	0146	98	1		000000	01824 02318	2	1 SPRUCE AVE
PAPOTERS, RAFAEL	0146	98	3		000000	00287 00381	2	7 SPRUCE AVE
PARADEZ, EUDIS BATISTA ETALS	0212	136	13		000000	04834 00692	2	41 COLLEGE PLACE
PARADISIS, EMMANUEL J & EVELYN A	0226	142	11		000000		2	42 MAPLE ST
PARADES, JENNIFER & CASTILLO, JOHAN	0114	71	14		000000	05162 00990	2	410 TEANECK ROAD
PARENTE, CHRISTINE M	0057	33	35.01		000000	02323 00023	2	2 EIGHTH ST
PARENTE, MICHAEL & SANDRA	0042	23	14		000000	09546 00262	2	34 GORDON ST
PARICIO, HEATHER	0108	69.01	1		000000	03145 01922	2	173 OVERPECK AVE
PARK COURT INC	0129	82	5		000000		4C	161 PARK ST
PARK, EDWARD	0096	62	3.01		000000	04643 00572	2	12 GROVE ST
PARK, JOHN & SUNHWA SHIN	0132	84	3		000000	02092 01380	2	359 TEANECK ROAD
PARK, JONG HWAN	0027	18	1		000000	09601 00456	2	91 ARTHUR ST
PARK, JONG SOO & JIN WOO	0141	91	5		000000	02734 00042	2	161 EUCLID AVE
PARK, KIHONG & EUNKYONG	0084	51	13		000000	00983 01831	2	604 LINCOLN AVE
PARK, MIN SUN & MYUNG OK	0181	122	21		000000	09057 00417	2	102 LAUREL ST
PARK, SOON DUK	0201	134.01	2.01	C0114	000000	08007 00691	2	99 TEANECK RD UNIT 114
PARK, PATRICIA	0116	73	4		000000	03578 01418	2	153 BERGEN AVE
PARRIS, STEWARD & M CABRERA-PARRIS	0071	42.02	1		000000	01566 00308	2	165 UNION PLACE
PARRIS, TAHIR K	0073	45	3		000000	02081 02348	2	25 FOURTH ST
PARROTTA, SAVERIO & EMILIA	0041	23	3		000000		2	399 MAIN ST
PARSELLS, DAWN R ETAL	0066	40	18		000000	02538 00592	2	100 UNION PLACE
PARSONS, JON WILLIAM	0027	17	13		000000	03333 02398	2	80 EDWIN ST
PARTIZANI LIMITED LIABILITY CO	0023	15	6		000000	01223 01304	2	398 MAIN ST
PASCALE, NICHOLAS & MARIO PASCALE JR	0041	23	3.01		000000	01564 00300	2	9 EDWIN ST
PASCUAL, JORGE & JOSE L	0124	79	1.02		000000	02293 01764	2	220 PARK ST
PASIUK, GREGORY & LAUREL	0093	59	5		000000	08737 00506	2	15 WEBSTER ST
PATERSON FALLS REALTY GROUP LLC	0064	38	23		000000	04484 00474	2	106 GRAND AVE
PATERSON FALLS REALTY GROUP LLC NJ	0087	53	9		000000	04439 00573	2	288 MAIN ST
PATHICKAL, VARKEY&KUREIPE, SALI	0026	17	8		000000	03557 00296	2	79 ARTHUR ST
PATRICK, KURT	0028	18	4		000000	01896 00472	2	101 ARTHUR ST
PATTERSON, DIANE M	0055	32	21		000000	07589 00814	2	364 MAIN ST
PAUCAR, SERGIO	0043	24	6.01		000000	03199 00469	2	15 GORDON ST
PAUL, LISA & ROY	0087	54	5		000000	02914 00134	2	79 SUMMIT ST
PAULINO, ALBERTO A & ROSA M GRULLON	0005	5	10		000000	03450 02295	2	225 FOURTH ST
PAULINO, SERGIO NORBERTO ETAL	0209	134.01	19		000000	04437 00794	2	10 BIRCH ST
PAVLOVIC, DRAGANA	0061	36	9		000000	04131 01497	2	62 GRAND AVE
PAZ-JOVEL, JOSE EATL	0221	140	10		000000	04930 00177	2	33 TEANECK ROAD
PCW LLC	0154	103	23		000000	03058 00695	4C	82 BRINKERHOFF ST
PEDRANI, MICHAEL & KATHRYN	0002	3	3.01		000000		2	123 SECOND ST
PEDRO V & MARIA C RAMOS	0157	107	7		000000	08337 00093	2	149 MT VERNON ST
PEET, WILLIAM E & ANNA MARIA	0008	6	35		000000	06860 00619	2	112 SIXTH ST
PELLO, JOSEPH & MICHELE DAVID	0155	104	1		000000	07208 00905	2	10 BRINKERHOFF ST
PENA, ALEXANDER	0168	115	30		000000	01578 02422	2	202 CHRISTIE ST
PENA, GERMAN L & EUCEDA, BERALY	0111	70	21		000000	03009 01847	2	142 POPLAR ST
PENA, IRIS M	0205	134.01	11	CG002	000000	08579 00652	2	89-93 TEANECK RD G2
PENA, IRIS M	0207	134.01	11	C0109	000000	08387 00971	2	89-93 TEANECK RD UNIT A9
PENA, JEAN V	0124	78	26		000000	08318 00138	2	188 PARK ST
PENA, RAMON A & LUZ	0006	5	43.01			02295 00059	2	84 CENTRAL AVE
PENA, RUBEN A & DONNA M	0067	40	27		000000	07907 00202	2	70 UNION PLACE
PENA, DENNIS&PIMENTEL, SANTIA P	0089	55	9.01		000000	04789 00175	2	408 LINCOLN AVE
PENA, JUAN C&BAUTISTA, KARINY	0121	77	1		000000	04582 01031	2	150 PARK ST
PENARRIETA, ROSA & LUIS RAMOS	0113	71	7		000000	08766 00432	2	161 HUDSON AVE
PERALTA, ELIZABETH ETALS	0052	31	5		000000	04676 01551	2	371 MAIN ST
PERALTA, GIANA	0111	70	20		000000	05096 00967	2	146 POPLAR ST
PERALTA, MELISSA & REYES, JEFFREY S	0054	32	7		000000	02780 01266	2	21 EIGHTH ST
PERALTA, DIGNA M	0099	65	7		000000	04885 00879	2	51 GROVE ST
PERALTA, RONY RODRIGUEZ&CERDA, ELVY R	0021	14	24		000000	04045 01398	2	94 EIGHTH ST
PERCARPIO, LAUREN M & DAVID	0043	24	5.01		000000	03690 00534	2	11 GORDON ST

## TAXING DISTRICT NO. 50 RIDGEFIELD PARK

## COUNTY NO. 02 BERGEN

NAME OF OWNER ADDITIONAL OWNERS	PAGE NO.	BLOCK NO.	LOT NO.	LOT QUALIF.	ACCOUNT NO.	DEED BOOK	DEED PAGE	CLASS	PROPERTY LOCATION
PERDOMO, ERNESTO L & MORAIMA	0034	20.01	11.02		000000	07880	00986	2	269 OVERPECK AVE
PEREIRA, CESAR A & GRETHEL	0228	144	16.02		000000	04798	00029	2	165 BERGEN TURNPIKE
PEREZ MATOS, LUIS M ETAL	0170	116	16		000000	02293	00539	2	203 CHRISTIE ST
PEREZ, ALVARO	0189	127	18		000000	08727	00467	2	80 ORCHARD ST
PEREZ, ARIANNA & ALVAREZ, ROBERTO A	0005	5	30		000000	02187	00993	2	334 FIFTH ST
PEREZ, DAVID & HEATHER	0142	92	5		000000	04187	01513	2	129 EUCLID AVE
PEREZ, JEFFREY & ROSARIO, LUIS A	0166	115	3		000000	03561	01775	2	275 TEANECK ROAD
PEREZ, JESUS & NUBIA P	0213	137	2		000000	02353	02462	2	21 EDISON ST
PEREZ, JOSE & NANCY C	0167	115	21		000000	03315	00635	2	17 OVERPECK AVE
PEREZ, JUDELKIS	0020	13	37		000000	05261	01760	2	70 SEVENTH ST
PEREZ, LISA	0043	24	13		000000	04385	00840	2	36 HAZELTON ST
PEREZ, MARIA M	0008	7	2.01		000000	03121	01584	2	209 FIFTH ST
PEREZ, MASSIEL TORRES	0209	134.01	11	C0314	00000000	03912	01079	2	89-93 TEANECK RD UNIT C14
PEREZ, MAXIMO & MINERVA	0221	139	1		000000	07430	00292	2	124 ORCHARD ST
PEREZ, PEDRO LUIS & LISA RATHOD	0188	126	20		000000	04174	01532	2	40 ORCHARD ST
PEREZ, SYLVIA	0032	20	20		000000	03483	00949	2	109 ROOSEVELT AVE
PEREZ, WALLIS & JOANNA	0055	32	22		000000	00424	00745	2	362 MAIN ST
PEREZ,HAZEL V	0107	69	14		000000	03917	01508	2	192 OVERPECK AVE
PEREZ,LEONARDO CONTRERAS ETAL	0190	128	2.01		000000	04379	00235	2	53 RIDGEFIELD AVE
PEREZ,PEDRO L & RATHOD,LISA	0191	128	13		000000	03704	00517	2	39 ORCHARD ST
PEREZ,PEDRO LUIS&LISA RATHOD	0188	126	19		000000	04000	00495	2	44 ORCHARD ST
PERRELLA JR, LOUIS J	0142	92	4		000000	07452	00927	2	125 EUCLID AVE
PERVIZI, GRISELA	0203	134.01	2.01	C0304	000000	02418	01969	2	99 TEANECK RD UNIT 304
PERZHA, ABEDIN & BEQIRI, HEIDY	0093	59	13		000000	03078	00801	2	304 LINCOLN AVE
PESLER, JOHN & ROSEMARIE	0038	21	4		000000	07758	00276	2	101 EDWIN ST
PETER B REALTY LLC	0099	65	12		000000	09375	00296	4A	212 MAIN ST
PETRAKIS, GEORGIOS & SOFIA	0184	123	30		000000	09661	00185	2	32 VOORHEES PLACE
PETRELLA, PAULA M & RALPH K JR	0163	112	12		000000	01833	00203	2	185 CEDAR ST
PETRONE, MARIO & ALDERETE, MARIA	0052	31	7		000000	02136	01621	2	15 HAZELTON ST
PETTIT, BARBARA E	0063	38	8		000000	07298	00726	2	131 HIGHLAND PLACE
PERG FORTE 79 CV20 LLC DL	0051	30	13.01		000000	03976	00896	2	50 HIGHLAND PLACE
PHAM, KATHY & MAR, NICKY	0154	103	26		000000	02678	01512	2	68 BRINKERHOFF ST
PHIL SHERIDAN K OF C BUILDING ASSOC	0119	75	18		000000			15F	104 BERGEN AVE
PHIPPS, FRANKLIN O & NURIS	0007	6	25		000000	08311	00203	2	136 SIXTH ST
PIANO, EDMUND & ANN M TRSTES	0136	87	8		000000	02221	00261	4A	21 MT VERNON ST
PIANTADOSI, CHRISTINE	0069	41	20		000000	04309	00487	2	126 UNION PLACE
PICARIELLO, FERDINAND & TANNIA	0226	142	18		000000	01550	01836	2	16 MAPLE ST
PICCINICH, DOMINIC & MARY	0161	110	4		000000	08680	00847	2	75 OVERPECK AVE
PICCOLI-KERNE, MAUREEN ELIZABETH	0031	20	9		000000	03824	01911	2	25 BARNES DRIVE
PICCOLI, DARRIN & CAROL J COGAN	0160	109	2		000000	07718	00646	2	55 OVERPECK AVE
PICKAIL, CHARLES & FRANCES	0008	6	38		000000	05042	00035	2	104 SIXTH ST
PICKAIL, MATTHEW	0119	75	9		000000	00260	01222	2	17 POPLAR ST
PICKETT, RICHARD B & MELISSA R	0142	91	20		000000	02067	00819	2	114 CEDAR ST
PICONE, JOSEPH JOHN	0075	46	2		000000	03128	00209	2	111 FIFTH ST
PIMENTEL, FREDDY & BETANIA	0060	35	6		000000	07628	00318	2	25 HIGHLAND PLACE
PINCKNEY, JR. LEROY	0101	67	7		000000	01383	00587	2	47 UNION PLACE
PINEDA, HENDRICKSON & MERCEDES	0126	79.01	9		000000	00786	02409	2	115 OVERPECK AVE
PINEDA,JASON GIOVANNIE	0070	42.01	4		000000	04741	00865	2	167 E GRAND AVE
PINEIRO, ALEX & SARAH LOUISE GREEN-	0058	34	15		000000	02763	00916	2	48 SEVENTH ST
PINZON, ROBERT & BARBARA LOPEZ	0086	53	1		000000	00543	00096	2	62 SUMMIT ST
PINZON, SANDRA & MARIO ZAPATA	0026	16.01	11		000000	04841	01819	2	52 ARTHUR ST
PITCHANDI, BALASUBRAMANIAN ETAL	0083	50.01	1.01	C0304	000000	02667	02268	2	55 BIRCH ST
PIZZUTA, VIRGINIA	0020	14	1		000000			2	134 CENTRAL AVE
PLOSKHANSKY,I&L & A&E KRASILOVSKY	0012	8	23.01		000000			2	244 FIFTH ST
POIKAYIL, BILSON & A FERNANDEZ	0082	50.01	1.01	C0301	000000	09580	00390	2	49 BIRCH ST
POLACK, IRENE & AGRESTA, CAROL	0212	136	16		000000	03170	01809	2	38 EDISON ST
POLANCO, MARIA & ANTONIO	0168	115	22.02		000000	04348	01006	2	175 HOBART ST
POLANCO, MOISES ETALS	0101	67	9		000000	04789	00615	2	55 UNION PLACE
POLANCO,ZUNILDA &PENA,WAYNE	0062	37	6		000000	04036	00712	2	97 HIGHLAND PLACE
POLI, MAIRA V & STEVEN M	0141	91	7		000000	04563	00473	2	117 MT VERNON ST
POLLARD,VIRGIL&BROOK	0189	127	12		000000	04090	01874	2	130 TEANECK ROAD
POMPIERI, ELAINE J	0066	40	23		000000	08494	00202	2	84 UNION PLACE
PORCELLI, MICHAEL & VESNA	0077	46	25		000000	08011	00522	2	100 PAULISON AVE
PORDZIK, KLAUS J & AIDA	0131	83	9		000000	03274	01776	2	195 PARK ST
PORTELLES, JUAN M & JUDY	0170	116	14.01		000000	08457	00521	2	191 CHRISTIE ST
PORTORREAL, ANTHONY	0066	40	15		000000	03802	00286	2	97 GRAND AVE
POSS, STEVEN & EVA JURADO-POSS	0040	22	9		000000	08787	00199	2	83 EDWIN ST
POUERIET, CARMEN & MAGIN REYES	0186	125	3		000000	08658	00596	2	7 MAIN ST

## TAXING DISTRICT NO. 50 RIDGEFIELD PARK

COUNTY NO. 02 BERGEN

NAME OF OWNER ADDITIONAL OWNERS	PAGE NO.	BLOCK NO.	LOT NO.	LOT QUALIF.	ACCOUNT NO.	DEED BOOK	DEED PAGE	CLASS	PROPERTY LOCATION
POWELL, CONRAD & MEGAN CULLIGAN	0007	6	22		000000	09451	00372	2	144 SIXTH ST
PP 423 HIGHLAND LLC	0019	13	15		000000	03770	00653	2	141 SIXTH ST
PRATISSOLI, ALEXANDER	0068	41	7		000000	00104	01022	2	131 GRAND AVE
PRATISSOLI, ANDERSON & LUCIANA	0020	13	35		000000	09280	00301	2	74 SEVENTH ST
PRAWDZIK, MATEUSZ	0089	55	4		000000	04985	00532	2	47 SUMMIT ST
PREDA, GABOR	0110	70	3	C0014	000000	08726	00719	2	435 TEANECK RD UNIT 14
PRENDERVILLE, WILLIAM C & TERESA	0141	91	13		000000	07477	00639	2	60 HUDSON AVE
PRESTON STREET HOLDINGS LLC	0080	50	7		000000	05087	00881	2	64 PRESTON ST
PRICE, JOHN B & DANA LYNN	0115	72	9		000000	08345	00805	2	149 PRESTON ST
PRIETO, JOSE & MARISOL & J PRIETO JR	0059	34	22		000000	09614	00120	2	24 SEVENTH ST
PRIETO, MONICA	0001	2	2		000000	05050	00939	2	25 FIRST ST
PRIFTI, JOVAN ETALS	0188	126	24		000000	03546	01502	2	28 ORCHARD ST
PRISILA PROPERTY LLC	0092	57	5		000000	04809	00060	2	9 SUMMIT ST
PRISILA PROPERTY, LLC	0092	57	10		000000	01197	01380	4B	6 WEBSTER PLACE
PRISILA PROPERTY, LLC	0092	57	11		000000	01197	01380	4B	2 WEBSTER PLACE
PROSPER PROPERTIES LLC NJ	0208	134.01	11	C0301	000000	04902	00199	2	89-93 TEANECK RD UNIT C1
PROTASIO, PAOLO & MARIA	0059	34	26		000000	01191	02338	2	12 SEVENTH ST
PROTOPAPAS, NICHOLAS M	0109	70	3	C0006	000000	03103	02098	2	435 TEANECK RD UNIT 6
PROVITERA, CAROLE & L PROVITERA	0219	138.02	9		000000	08290	00252	2	47 CHESTNUT ST
PROWITZ, DOREEN	0014	9	16		000000	08779	00450	2	47 CENTRAL AVE
PRUGH, BRUCE E	0131	83	8		000000	08595	00400	2	193 PARK ST
PSILLIDES, DESPINA	0067	40	26		000000	04261	00806	2	74 UNION PLACE
PUESTE, ALFONSO & MARIA	0093	59	16.01		000000	00155	01627	2	40 PARK ST
PUESTE, GERRY & MEARA, SHANNON	0121	77	4		000000	04969	01247	2	221 EUCLID AVE
PUERTA, LUISA & WILLIAM YEPES	0157	107	8		000000	01703	01753	2	153 MT VERNON ST
PUERTA, LUZ PATRICIA	0107	69	15		000000	02866	00931	2	190 OVERPECK AVE
PUJOLS, ERNESTO GUARIONEX PUJOLS ET	0175	119	4		000000	05169	01617	2	53 MAIN ST
PUJOLS, RAMON A ETAL	0019	13	19		000000	03035	00619	2	151 SIXTH ST
PULEIO, JOSEPH R & MARCIA E	0074	45	15		000000	07597	00293	2	49 FOURTH ST
PULEIO, MARY R	0145	94	12.01		000000	02451	02254	1	30 BERGEN AVE
PULEIO, MARY R	0145	94	13		000000	02451	02247	2	24 BERGEN AVE
PULIDO, LUIS H & MARIANNA J	0022	15	4		000000	01870	01183	2	388 MAIN ST
PURK, STEPHEN & SHARON O'REILLY	0065	39	13		000000	01141	02398	2	14 UNION PLACE
PURPURA, KAREN TRSTES/ETAL	0144	93	6		000000	02727	02002	2	91 CEDAR ST
PYCH, BERNADETTE M	0048	27	11.01		000000	04881	00623	2	146 HAZELTON ST
PYZAK, SANDRA	0212	136	9		000000	08291	00435	2	33 UNION ST
QI, PAUL	0201	134.01	2.01	C0118	000000	04810	01515	2	99 TEANECK RD UNIT 118
QIU, JIMMY & MEI, TIFFANY	0204	134.01	6		000000	04565	00450	2	105 TEANECK ROAD
QUAMRUZZAMAN, MOHAMMED	0168	115	28		000000	01584	00336	2	210 CHRISTIE ST
QUESADA, FABIER PERDIGON ETAL	0089	55	5		000000	05128	01506	2	51 SUMMIT ST
QUIJANO, JAIR	0223	141	10		000000	03334	02006	2	35 MAPLE ST
QUIMBY, KENNETH F & DENISE A	0002	3	17		000000	07275	00957	2	230 THIRD ST
QUINCHE, DAVID & ELISA	0133	84	21		000000	03421	01294	2	88 OVERPECK AVE
QUINN, STEPHEN C & LINDA	0062	37	3.01		000000	08615	00159	2	85 HIGHLAND PLACE
QUINONES, MACKEY	0029	18.01	2		000000	08525	00908	2	80 ARTHUR ST
QUINTANA, ROSHAN & GUZMAN, LISBEL	0062	37	5		000000	03773	00341	2	89 HIGHLAND PLACE
QUINTANILLA, VLADIMIR CUELLAR ETALS	0222	140	14		000000	03409	00989	2	43 TEANECK ROAD
QUIROLA-WATED, TERESITA ANDREA ETAL	0109	70	3	C0003	000000	04287	01895	2	435 TEANECK RD UNIT 3
QUIROZ, JORGE A & TRANSITO	0136	87	13		000000	08548	00493	2	54 SPRUCE AVE
QUITO-GUALLPA, MARTHA E	0227	143	4		000000	03433	02279	2	17 ELM ST
R & R CAPITAL PROPERTY LLC	0184	123	33.01		000000	05167	01104	2	20 VOORHEES PLACE
R P FIRE DEPT HOSE CO 1	0138	89	14		000000			15F	63 MT VERNON ST
R P HOOK & LADDER CO #1	0178	121	10		000000			15F	42 GARDEN ST
R P HOSE COMPANY #4 INC	0199	134	8		000000			15F	125 TEANECK ROAD
R P SENIOR CITIZEN HOUSING ASSN	0087	53	10		000000	06879	00438	15F	278 MAIN ST
RABBen, SANDRA M	0149	100	28		000000			2	72 CHRISTIE ST
RACANATI, ILDA	0170	116	13		000000	01742	00900	2	189 CHRISTIE ST
RACCHUMI, JAIME & CARMEN	0011	8	17		000000	08497	00278	2	145 FOURTH ST
RADBURN, EDWARD & EAMONN RADBURN	0017	10	23		000000	08522	00070	2	118 THIRD ST
RADBURN, LIAM & KELLY	0121	77	3		000000	00021	00788	2	215 EUCLID AVE
RADMAN, ZVONKO	0145	94	17		000000	00508	01219	2	54 HOBART ST
RAFEEUDDIN, MOHAMED & F SHAHEEN	0118	74	15.01		000000	08883	00191	2	150 BERGEN AVE
RAFEEUDDIN, MOHAMED & F SHAHEEN	0149	100	22		000000	08727	00092	4A	92 EUCLID AVE
RAFEEUDDIN, MOHAMED & F SHAHEEN	0219	138.02	14		000000	01227	01000	2	31 CHESTNUT ST
RAFEEUDDIN, MOHAMMAD & F SHAHEED	0130	82	10		000000	09057	00342	2	86 HUDSON AVE
RAFEEUDDIN, M & F SHAHEEN	0149	100	23		000000	01718	00128	2	88 EUCLID AVE
RAFFO, ROSA L	0140	90	12		000000	02794	01388	2	156 EUCLID AVE
RAFTERY, DANIEL & RITA	0151	101	7		000000	06891	00204	2	99 HOBART ST

## TAXING DISTRICT NO. 50 RIDGEFIELD PARK

COUNTY NO. 02 BERGEN

NAME OF OWNER ADDITIONAL OWNERS	PAGE NO.	BLOCK NO.	LOT NO.	LOT QUALIF.	ACCOUNT NO.	DEED BOOK PAGE	CLASS	PROPERTY LOCATION
RAHMAN, KHANDKER	0009	7	18		000000	08989 00458	2	251 FIFTH ST
RAILROAD REALTY, LLC	0097	63	8		000000	08676 00660	4B	1 RAILROAD AVE
RAIMILLA, JOSE & MARIA	0014	9	17		000000	09056 00033	2	65 CENTRAL AVE
RAIMO, TERESA & GERARDINA PLAVIER	0117	73	16		000000	09212 00225	2	244 EUCLID AVE
RAKHMONOV, JOURABEK ETAL	0041	22	17		000000	03351 00896	2	42 GORDON ST
RAMIA, JOSE & BETTY	0120	76	4		000000	03050 01077	2	129 BERGEN AVE
RAMIREZ-GALEANO, WILLIAM	0218	138.02	2		000000	08270 00673	2	73 CHESTNUT ST
RAMIREZ, HENRY & SALGUERO, SARA	0222	141	7		000000	04412 01347	2	25 MAPLE ST
RAMIREZ, JOSEFA A & DILONE, FIOR D	0175	119	2		000000	04353 01238	2	45 MAIN ST
RAMIREZ, R & S, & BRUCE WUNDER	0071	42.01	9		000000	01454 01630	2	205 OVERPECK AVE
RAMIREZ, RAFAEL & MAYRA ABREU	0114	72	5		000000	08532 00402	2	257 EUCLID AVE
RAMIREZ, STEPHANIE	0056	33	22		000000	05267 00975	2	34 EIGHTH ST
RAMIREZ, DOMINGO & SARA	0217	138.01	9		000000		2	93 ORCHARD ST
RAMOS, BERNICE	0014	9	17.01			02552 00620	2	63 CENTRAL AVE
RAMOS, CANDIDO RAMIREZ ETALS	0151	101	15		000000	04677 00047	2	116 CHRISTIE ST
RAMOS, DENISE	0151	101	12		000000	04415 00033	2	122 CHRISTIE ST
RAMOS, ELVIS & JUANNYS GUZMAN	0128	80	19		000000	08724 00590	2	78 BERGEN AVE
RAMOS, HUGO & CHRISTINA	0123	78	18		000000	00291 00147	2	382 TEANECK ROAD
RAMOS, JORGE & LIZA MACHADO	0183	123	20		000000	00815 02107	2	216 TEANECK ROAD
RAMOS, JOSE & KARELY	0180	122	18		000000	08284 00249	2	114 LAUREL ST
RAMOS, WILLIAM E & ZEGARRA, ZARELA	0004	4	34		000000	03567 01724	2	230 FOURTH ST
RAMUNDO, CLAIRE	0216	138	27		000000		2	42 CHESTNUT ST
RANGEL, JULIAN & EUGENIA	0057	33	28		000000	07818 00223	2	22 EIGHTH ST
RANSTAN REALTY CORP C/O STASSI	0195	130	28		000000		4C	36 EMERSON ST
RAPP, WILLIAM & MARY LOU	0064	38	22		000000	03274 01639	2	108 GRAND AVE
RASMUSSEN, ALAN JOHN & JANET	0058	34	7		000000	07374 00543	2	25 SIXTH ST
RE INVESTMENT SOLUTIONS LLC	0060	36	3		000000	05265 00136	2	51 HIGHLAND PLACE
REAP, JAMES T & ANNE MARIE	0129	82	3.01		000000		2	201 EUCLID AVE
REBER, ROBERT M & LUANY	0123	78	8		000000	08290 00663	2	133 HUDSON AVE
REBULL, ROBERTO & MIRTHA	0150	101	2.01		000000	06800 00085	2	91 EUCLID AVE
REDMOND, MARGARET M	0022	15	5		000000	08186 00607	2	394 MAIN ST
REECE, DEBORAH A	0199	134	7		000000	08538 00838	2	129 TEANECK ROAD
REED, THERESA	0108	69.01	6		000000	00473 01352	2	189 OVERPECK AVE
REFORMED PRESBYTERIAN CHURCH OF N A	0079	49	1		000000		15D	310 MAIN ST
REGAN, THOMAS J & MADELYN	0122	77	20		000000		2	170 PARK ST
REHRIG, BRUCE M & MARIA A	0226	142	12		000000	08091 00193	2	40 MAPLE ST
REID-RHODEN, DIANA	0159	108	10		000000	08815 00352	2	185 MT VERNON ST
REID, CONNOR JAMES MICHAEL	0042	24	2		000000	03621 00071	2	377 MAIN ST
REISTETTER, EDWARD & HELEN	0055	33	4		000000		2	11-13 SEVENTH ST
REMIGIO, JOSE L & IDELKA	0132	84	9		000000	03138 01718	2	383 TEANECK ROAD
RENATE FENSKE TRUST	0123	78	11		000000	00643 00259	2	109 POPLAR ST
RENDON, DENNIS	0185	124	8		000000	01839 01798	2	176 TEANECK ROAD
RESTREPO, DAVID M	0217	138	34		000000	02450 00182	2	88 BERGEN TURNPIKE
RESTREPO, SORTERESITA	0053	31	18		000000	08629 00971	2	12 HIGHLAND PLACE
REVERRI, WALTER	0109	70	3	C0005	000000	08726 00637	2	435 TEANECK RD UNIT 5
REYES, ALEXANDRA	0040	22	12		000000	08102 00208	2	68 GORDON ST
REYES, ANTONIO & MARIA	0041	23	10		000000	02655 01330	2	37 EDWIN ST
REYES, ELIZABETH	0009	7	27		000000	03934 01114	2	28 SIXTH ST
REYES, ERWIN	0197	131	22		000000	01018 02282	2	12 E WINANT AVE
REYES, FRANCISCO & ROSARIO	0022	14	34		000000	02623 02299	2	74 EIGHTH ST
REYES, FRANCISCO JOSE ETAL	0220	138.02	35		000000	02451 01449	2	26 ELM ST
REYES, GREGORIO & ANA	0177	120	13		000000	08442 00256	2	12 EUCLID AVE
REYES, JOSE R	0061	36	12		000000	09297 00039	2	50 GRAND AVE
REYES, MILTON A & BRENDA VERGARA	0021	14	31		000000	08974 00367	2	78 EIGHTH ST
REYES, OLIVER & ROMINA	0156	105	3		000000	00784 01703	2	14 HOMESTEAD PLACE
REYES, ANGEL & JULISSA	0139	89	20		000000	04908 01044	2	56-58 BERGEN AVE
REYNOLDS III, H C/O B REYNOLDS UBER	0092	58	2.01		000000		2	10 FIFTH ST
REYNOLDS, DEBORAH S	0166	114	14		000000	07498 00979	2	132 CHRISTIE ST
REZKALLA, MAGED S & LOLITA R	0009	7	23		000000	03670 01605	2	38 SIXTH ST
RHEI, SAMUEL C & HELEN P ETALS	0192	129	1		000000	07840 00083	4A	53 ORCHARD ST
RHODES, JUDY A	0136	87	1	C0017	000000	08374 00118	2	7 LINCOLN AVE UNIT 3A
RIBEIRO, ADALBERTO & CLAIRE C	0027	17	11		000000	07115 00472	2	88 EDWIN ST
RICARDO, KEVIN	0050	29	10		000000	05167 01915	2	101 HAZELTON ST
RICCA, DAVID J & LISA A	0065	40	5		000000	01535 01769	2	59 GRAND AVE
RICCA, LUIGI & JUDY N	0172	117	7		000000	06974 00939	2	244 TEANECK ROAD
RICCA, LUIGI & JUDY N	0172	117	8		000000	06974 00939	1	240 TEANECK ROAD
RICCITELLI, RICHARD	0146	97	5		000000	07527 00621	2	2 SPRUCE AVE
RICHARDSON, KATHERINE ANNE ETAL	0158	107	14		000000	09455 00349	2	314 TEANECK ROAD



## TAXING DISTRICT NO. 50 RIDGEFIELD PARK

COUNTY NO. 02 BERGEN

NAME OF OWNER ADDITIONAL OWNERS	PAGE NO.	BLOCK NO.	LOT NO.	LOT QUALIF.	ACCOUNT NO.	DEED BOOK	DEED PAGE	CLASS	PROPERTY LOCATION
RICHEY, JOHN A & ULLA B	0156	105	2		000000	07450	00359	2	18 HOMESTEAD PLACE
RICHMOND, WAYNE & LINDA	0013	9	1		000000	08305	00317	2	101 THIRD ST
RICHTER, WALTER & MARGUERITE	0043	24	14		000000	07320	00713	2	34 HAZELTON ST
RIDGEFIELD PARK EQUITIES LLC	0180	122	12		000000	05212	00250	2	105 BRINKERHOFF ST
RIDGEFIELD PARK GROUP CORP	0225	141	39		000000	03115	01728	4A	168 BERGEN TURNPIKE
RIDGEFIELD PARK HOSE CO #2	0178	121	12		000000			15F	45 EUCLID AVE
RIDGEFIELD PARK HOSE CO #3	0078	47	6		000000			15F	83 HACKENSACK AVE
RIDGEFIELD PARK LODGING ASSOC LLP	0044	24.02	1.01			02398	00794	4A	70 CHALLENGER ROAD
RIDGEFIELD PARK 2015 LLC	0118	75	1		000000	01877	01631	4A	231-233 MAIN ST
RIDGEFIELD PK STORAGE,LLC	0136	87	5		000000	08679	00644	4C	9-13 LINCOLN AVE
RIDGEFIELD PROPERTIES LLC	0078	47.06	1		000000	02570	01100	4A	100 ROUTE 46 E
RIDGEFIELD PROPERTIES LLC	0229	145	8		000000	02730	01761	4B	223 BERGEN TURNPIKE
RIGGI REALTY HOLDINGS LLC	0071	44	5		000000	03324	02465	4A	21 THIRD ST
RIGGI REALTY HOLDINGS LLC	0072	44	6		000000	03344	00307	2	23 HACKENSACK AVE
RIJO, MAGDALENA ETAL	0053	31	15		000000	05224	01988	2	28 HIGHLAND PLACE
RIM, JIYUN GINA	0083	50.01	1.01	C0305	000000	04289	01929	2	57 BIRCH ST
RINALDI, JOSEPH & JULIET	0002	3	18		000000	08616	00901	2	228 THIRD ST
RINCON, BLANCA E ETAL	0016	10	19.01		000000	02991	00092	2	140 THIRD ST
RINEER, DORIS W	0061	36	7		000000	07242	00572	2	65 HIGHLAND PLACE
RING, ROBERT N	0015	9	37		000000	02926	00998	2	116 FOURTH ST
RIOFRIO, DAISY	0107	69	5		000000	08582	00964	2	455 TEANECK ROAD
RIOS, LAZARO R	0131	83	12		000000	04919	00883	2	207 PARK ST
RIVAS, CARLOS ANTONIO ETAL	0074	45	28		000000	02234	01731	2	130 FIFTH ST
RIVAS, JIMMY D	0047	27	5		000000	02104	01771	2	119 GORDON ST
RIVAS, ROSEMARY	0216	138	31		000000	02616	00337	2	56 CHESTNUT ST
RIVAS, YAMEL	0028	18	16		000000	08593	00851	2	106 EDWIN ST
RIVAS, NATHALY & RODRIGUEZ, GUARIONEX B	0187	125	17		000000	03995	01296	2	56 RIDGEFIELD AVE
RIVERA BARRERA EDWIN PATRICIO	0116	73	5		000000	03219	01112	2	157 BERGEN AVE
RIVERA, EUGENIO & PATRICIA	0048	27	13		000000	05094	00963	2	128 HAZELTON ST
RIVERA, GLORIA E & LOPEZ, NATHAN A	0107	69	12		000000	02733	00089	2	196 OVERPECK AVE
RIVERA, ISMAEL & CARMEN J	0011	8	7		000000	07539	00965	2	121 FOURTH ST
RIVERA, JOSE & MARIA CARDONA	0007	6	24		000000	00141	02022	2	140 SIXTH ST
RIVERA, LUIS A	0006	5	37.01		000000	09251	00072	2	314 FIFTH ST
RIVERA, MARIBEL	0214	137	8.01		000000	01595	01594	2	47 EDISON ST
RIVERA, VERONICA G ETAL	0021	14	11		000000	04049	01467	2	79 SEVENTH ST
RIVERA, WILMAR	0025	16	20		000000	01666	01468	2	32 EDWIN ST
RIVERA, DIEGO D	0196	131	12		000000	04711	01336	2	70 HILLE PLACE
RIVERA, OSCAR	0151	101	13		000000	03961	01099	2	120 CHRISTIE ST
RIVERS CORNER LLC	0211	135	26		000000	01857	01820	4C	62 BERGEN TURNPIKE
RIVERS CORNER LLC	0211	136	3		000000	03199	00458	2	13 UNION ST
RIVES, MARISSA & VIOLANTE JR, ANTHONY	0180	122	7		000000	03768	00716	2	37 GARDEN ST
RIZZI, VINCENT & LINDA A	0210	135	14		000000	08373	00493	2	27 COLLEGE PLACE
RIZZO, DENISE	0203	134.01	2.01	C0306	000000	01738	00473	2	99 TEANECK RD UNIT 306
RIZZO, SALVATORE	0113	71	6		000000	09018	00441	2	153 HUDSON AVE
ROBAYO, JAN S & MARIA F	0074	45	18		000000	02305	02250	2	41 HACKENSACK AVE
ROBBIO, GLORIA	0177	120	10		000000	05248	00689	2	24 EUCLID AVE
ROBERT ENRIQUEZ	0204	134.01	11	CCP05	000000	03490	00771	2	89-93 TEANECK RD CP5
ROBERTO, CHRIS	0016	10	18		000000	08736	00995	2	146 THIRD ST
ROBERTS, JOAN & ROBERT	0157	107	11		000000			2	326 TEANECK ROAD
ROBINSON, SHAWN & THERESA	0068	41	5		000000	08097	00076	2	123 GRAND AVE
ROBLES, EDUARDO	0026	16.01	12		000000	05080	01815	2	56 ARTHUR ST
ROBLES, EYLEEN	0141	91	5.01		000000	03448	02133	2	165 EUCLID AVE
ROBLES, YOCONDA E	0079	48	10		000000	07888	00635	2	52 AUSTIN ST
ROCHETTE, EDW J & ROSE MARIE ETAL	0223	141	8		000000	08608	00342	2	27 MAPLE ST
RODRIGUEZ JR, GILBERT & JESSICA	0003	4	33		000000	03481	01519	2	232 FOURTH ST
RODRIGUEZ-BELLO, GLADYMARY	0079	48	8		000000	04020	00469	2	117 HACKENSACK AVE
RODRIGUEZ, ADALGISA ETALS	0117	73	12		000000	04132	00019	2	260 EUCLID AVE
RODRIGUEZ, DANILO & JOSEPHINE	0063	38	5		000000	07994	00379	2	119 HIGHLAND PLACE
RODRIGUEZ, ERIC & KELLY	0039	21	17		000000	00127	00431	2	96 GORDON ST
RODRIGUEZ, HECTOR	0223	141	11		000000	08541	00278	2	39 MAPLE ST
RODRIGUEZ, IVAN B	0163	112	13		000000	08473	00853	2	189 CEDAR ST
RODRIGUEZ, JOANT	0013	9	11		000000	00788	00861	2	143 THIRD ST
RODRIGUEZ, JOHN & TERRY	0062	37	15		000000	04607	00104	2	72 GRAND AVE
RODRIGUEZ, JOSE	0220	138.02	36		000000	08997	00389	2	22 ELM ST
RODRIGUEZ, JOSELITO & ELENA	0175	118	26		000000	08642	00404	2	24 BREWSTER AVE
RODRIGUEZ, KAREN & CONCHA JR, LUIS	0088	54	12		000000	05239	00281	2	48 WEBSTER ST
RODRIGUEZ, LIBERTO & MARIA	0165	114	4		000000	09530	00101	2	123 HOBART ST
RODRIGUEZ, MAGALY	0146	95	4		000000	08625	00595	2	27 SPRUCE AVE



## TAXING DISTRICT NO. 50 RIDGEFIELD PARK

## COUNTY NO. 02 BERGEN

NAME OF OWNER ADDITIONAL OWNERS	PAGE NO.	BLOCK NO.	LOT NO.	LOT QUALIF.	ACCOUNT NO.	DEED BOOK	DEED PAGE	CLASS	PROPERTY LOCATION
RODRIGUEZ, MARTIN	0050	29	9		000000	03762	01043	2	99 HAZELTON ST
RODRIGUEZ, MAYELIN ARGENTINA	0062	37	5.01		000000	04534	00265	2	91 HIGHLAND PLACE
RODRIGUEZ, ODALIS & ROSEMARY	0073	45	9		000000	08689	00589	2	37 FOURTH ST
RODRIGUEZ, RODOLFO L & ERLINDA T	0023	15	8.01		000000	07304	00128	2	404 MAIN ST
RODRIGUEZ, SALVADOR & MARGOT	0022	14	39		000000	00836	00366	2	64 EIGHTH ST
RODRIGUEZ, WILMER I(ULLOA) ETAL	0183	123	26		000000	02212	01775	2	46 VOORHEES PLACE
RODRIGUEZ, WILSON	0194	130	15		000000	00118	00608	2	189 BRINKERHOFF ST
RODRIGUEZ, ALEX & ANITA MILLER	0132	84	1		000000			2	349 TEANECK ROAD
RODRIGUEZ, ANA L	0094	59	18		000000	03791	01384	2	34 PARK ST
RODRIGUEZ, ELMER MODESTO	0072	44	19		000000	04080	01160	2	6 FOURTH ST
RODRIGUEZ, JEFF ORTIZ- ETAL	0106	68.01	9		000000	03814	00098	2	141 UNION PLACE
ROGER, MARK	0051	30	5		000000	09002	00321	2	55 HAZELTON ST
ROGERS, BRUCE E & MARIAN D	0004	5	7		000000	08100	00314	2	217 FOURTH ST
ROHLFS, KARL & EVA	0068	41	13		000000	07567	00737	2	470 TEANECK ROAD
ROHLFS, RICHARD R & ELVIRA	0176	119	16		000000			2	94 RIDGEFIELD AVE
ROIG, MARLEM	0107	69	9		000000	04141	01416	2	471 TEANECK ROAD
ROJAS, BEATRIZ & LARRY UMANA	0215	138	17		000000	09237	00323	2	103 ORCHARD ST
ROJAS, CLARA RODRIGUEZ	0221	139	5		000000	03777	01227	2	110 ORCHARD ST
ROLON, JAIME & LAYLO, ELIZABETH	0200	134.01	2.01	C0108	000000	03330	00792	2	99 TEANECK RD UNIT 108
ROMAN, DEMARIS E & ARI	0022	14	35		000000	08041	00483	2	72 EIGHTH ST
ROMAN, JOSE	0076	46	8		000000	00782	01031	2	133 FIFTH ST
ROMAN, KENNETH & BAUTISTA, JESSICA	0112	71	2		000000	04112	01968	2	141 HUDSON AVE
ROMAN, MADELYN	0183	123	19		000000	03303	00569	2	218 TEANECK ROAD
ROMAN, MANUEL & PATRICIA	0032	20	14		000000	08587	00178	2	134 GORDON ST
ROMANO, JOSEPH S & LISA M	0032	20	18		000000	07866	00499	2	118 GORDON ST
ROMMES, JOHN D & JUDITH D	0194	130	12		000000	06878	00845	2	183 BRINKERHOFF ST
RON, GABRIELA	0089	55	10		000000	03660	01370	2	32 WEBSTER ST
ROSA, EMMANUEL	0112	70.01	2		000000	03258	01398	2	169 OVERPECK AVE
ROSADO, ANA & CARLOS TORRES	0018	13	4		000000	01987	01014	2	115 SIXTH ST
ROSARIO, ANEURY & S HERNANDEZ	0174	118	22		000000	01783	02296	2	38 BREWSTER AVE
ROSARIO, JULIAN	0027	17	16		000000	09164	00248	2	68 EDWIN ST
ROSARIO, RAFAEL	0024	16	6		000000	08586	00369	2	11 ARTHUR ST
ROSARIO, WILLMA & WILLIAN ETAL	0043	24	9		000000	04495	00815	2	29 GORDON ST
ROSATO, VALERIE	0037	20.03	4		000000	08340	00842	2	24 BARNES DRIVE
ROSEN, FREDRIC & MARSHA	0131	83	6		000000			2	99 HUDSON AVE
ROSSELLO, ANTHONY M & JACQUELINE M	0028	18	3		000000	08325	00210	2	99 ARTHUR ST
ROSSI, EDNA	0112	70.01	1		000000			2	171 OVERPECK AVE
ROSZKOWSKI, JOANNE & N ROSZKOWSKI	0030	18.01	11		000000	00706	00614	2	112 ARTHUR ST
ROTELLA JR, JULES & FLORENCE	0046	26	5		000000			2	97 GORDON ST
ROTH, BRIAN H&HEIDI(HEIDE)	0169	115	40		000000	04862	00602	2	170 CHRISTIE ST
ROTUNDO, STEFANIA	0074	45	17		000000	02046	00093	2	39 HACKENSACK AVE
ROUFAEIL, SAMI	0101	67	1		000000	03189	01630	2	169 BERGEN AVE
ROUSSEAU, DANIEL & MARIA GIRALDO	0167	115	9		000000	01595	00195	2	147 HOBART ST
ROUSSEAU, DENIS L	0031	20	10		000000	08257	00523	2	19 BARNES DRIVE
ROVITO, RAYMOND & CLAIRE	0225	142	2		000000	07358	00894	2	9 OAK ST
ROVNIK, DONNA	0112	70.01	4		000000	08694	00924	2	163 OVERPECK AVE
ROZARIO, LUKE	0100	66	10		000000	09192	00249	2	190 BERGEN AVE
RP INVESTMENTS LLC	0222	140	15		000000			4C	55 TEANECK ROAD
RP LDC PROPERTIES LLC	0157	107	10		000000	01466	02176	2	330 TEANECK ROAD
RP LDC PROPERTIES LLC	0186	125	8		000000	01466	02219	2	21 MAIN ST
RP 293 LLC	0230	145	21		000000	05054	00345	1	293 BERGEN TURNPIKE
RUDERSDORF, MADALINE	0216	138	18		000000	00292	00168	2	105 ORCHARD ST
RUEDA, LUIS & MERCEDES	0194	130	16		000000	07994	00702	2	191 BRINKERHOFF ST
RUFF, JAMES G & MARION A	0102	67	18		000000	07722	00178	2	89 UNION PLACE
RUGANI, JEANINE	0080	50	7.01	C0002	000000	08445	00409	2	58-B PRESTON ST
RUIZ, AMINTA PEREZ	0199	134	3		000000	04246	00965	2	139 TEANECK ROAD
RUIZ, JORGE H	0077	46	26		000000	04854	01066	2	98 PAULISON AVE
RUIZ, JOSE E & ELVIA C	0084	51	11		000000	07214	00632	2	31 AUSTIN ST
RUIZ, MIKE & SUSAN	0143	92	16		000000	08703	00646	2	16 HUDSON AVE
RUIZ, YASMIRA D DE AZA ETALS	0196	131	6		000000	03206	00972	2	211 TEANECK ROAD
RUIZ, DANIEL	0066	40	22		000000	03710	01212	2	86 UNION PLACE
RUSINAITE, RAIMONDA	0014	9	32		000000	04013	00629	2	126 FOURTH ST
RUSSO, DONNA	0075	46	6		000000	10239	08015	2	125 FIFTH ST
RUSSO, FRANCISCO & LIBRADA	0172	117	6		000000	08526	00136	2	139 CHRISTIE ST
RUSSO, JAMES & KELLY	0101	67	10		000000	01705	02145	2	59 UNION PLACE
RUSSO, JOHN K	0137	88	11		000000	07901	00248	4A	184-186 MAIN ST
RUTKOWSKI, CHRISTOPHER A & IRMA M	0074	45	27		000000	08506	00894	2	134 FIFTH ST
RUTKOWSKI, STEPHEN & DONNA	0031	20	5		000000	06811	00011	2	125 ROOSEVELT AVE

## TAXING DISTRICT NO. 50 RIDGEFIELD PARK

COUNTY NO. 02 BERGEN

NAME OF OWNER ADDITIONAL OWNERS	PAGE NO.	BLOCK NO.	LOT NO.	LOT QUALIF.	ACCOUNT NO.	DEED BOOK	DEED PAGE	CLASS	PROPERTY LOCATION
RYAN, HELEN	0091	56	21		000000	01917	00082	2	44 PAULISON AVE
RYAN, JOHN J & DIANE T	0160	109	5		000000			2	63 OVERPECK AVE
RYAN, JOHN J & KATHLEEN	0147	99	1		000000			2	7 HOBART ST
RYAN, KYLE	0150	101	1		000000	03280	00346	2	87 EUCLID AVE
RYKOWSKI, DONNA & MICHAEL	0192	128	25		000000	02478	00109	2	36 COLLEGE PLACE
RYSHCHENKO, SVITLANA	0110	70	3	C0019	000000	01653	01281	2	435 TEANECK RD UNIT 19
SABESSAR, CHRISTINE	0171	116	37		000000	08543	00291	2	162 BRINKERHOFF ST
SABINO, ANGEL ETAL	0166	114	15		000000	02826	01992	2	124 CHRISTIE ST
SACA, MANUEL CRISTOBAL GUAMAN	0029	18	20		000000	05149	01328	2	92 EDWIN ST
SADLER, JASHAUN & S PEREZ-SADLER	0125	79.01	2		000000	00695	00285	2	139 OVERPECK AVE
SADOK, DARREN	0119	75	15		000000	04448	01506	2	118 BERGEN AVE
SAHA, ANDARJUN & BIJOYA	0217	138	33		000000	05126	00289	2	92 BERGEN TURNPIKE
SAHA, ARJUN & BIJOYA	0133	84	19		000000	05244	00892	2	96 OVERPECK AVE
SAHA, ARJUN & BIJOYA ETALS	0226	142	14		000000	05119	00960	2	32 MAPLE ST
SAJVIN-CURRUCHICH, WILLIAM E ETALS	0067	40	28		000000	05071	00721	2	66 UNION PLACE
SAKAZUME, TOMIKO C/O BETTY J. KEENE	0167	115	19		000000	07540	00288	2	9 OVERPECK AVE
SALAS, HIPOLITO	0053	31	14		000000	08936	00451	2	30 HIGHLAND PLACE
SALAS, SILVANA	0016	10	19		000000	01877	00303	2	144 THIRD ST
SALAZAR, ADRIAN PEREZ ETAL	0012	8	23.02		000000	03771	01429	2	246 FIFTH ST
SALAZAR, ELIER & GRACIELA	0068	41	8		000000	08153	00490	2	135 GRAND AVE
SALAZAR, MICHELL PEREZ ETAL	0044	24	18		000000	02846	00323	2	20 HAZELTON ST
SALAZAR, THANIA & JEFFREY	0036	20.01	27		000000	04540	00826	2	243 OVERPECK AVE
SALCEDO, RICARDO L AND CRISTINA	0071	42.02	3		000000	01535	01077	2	159 UNION PLACE
SALCEDO, JOHN VINCENT	0180	122	14		000000	04624	00857	2	115 BRINKERHOFF ST
SALEH, JAFAR	0160	108	15		000000	04562	01425	2	60-62 OVERPECK AVE
SALEH, MOHAMED M & AHMED M	0156	106.01	1.02		000000	04221	00197	2	9 BRINKERHOFF ST
SALGADO, MARIA	0005	5	8		000000	09019	00466	2	221 FOURTH ST
SALIB, GABY & MARIA A	0097	63	1		000000	07551	00378	15F	9 PARK ST
SALON, MIKULAS & ANNA	0092	57	8		000000	08555	00386	2	24 FIFTH ST
SALOTTI, JAMES R & BARBARA ANN	0038	21	6		000000	07361	00554	2	111 EDWIN ST
SALVATORE, CECELIA	0208	134.01	11	C0306	000000	08745	00903	2	89-93 TEANECK RD UNIT C6
SAMAMA, ADAM & RAKOFF, SAMANTHA G	0133	84	16		000000	04009	00730	2	108 OVERPECK AVE
SAMMS, STEVEN & DENISE	0201	134.01	2.01	C0208	000000	05053	00176	2	99 TEANECK RD UNIT 208
SAN JUAN, DIANE (IRBY) ETAL	0165	114	6		000000	05090	00520	2	258 TEANECK ROAD
SANABRIA, KERI & SCHMITT, IRENE	0103	67	32		000000	05256	01278	2	118 PRESTON ST
SANAY, LUIS & LAI, YUDITH	0152	102	15		000000	03909	00415	2	110 BRINKERHOFF ST
SANCHEZ CASTRO, NADIA M ETAL	0215	138	2		000000	03212	00694	2	1 EDISON ST
SANCHEZ, ANDY & CELENNY	0015	9	39		000000	04231	00658	2	110 FOURTH ST
SANCHEZ, CHRISTOPHER & MARIA	0087	54	3		000000	08992	00028	2	73 SUMMIT ST
SANCHEZ, FELIPE C	0040	22	15		000000	08499	00860	2	52 GORDON ST
SANCHEZ, HERNAN & MARTHA	0099	65	6		000000	08770	00890	2	47 GROVE ST
SANCHEZ, JOEL J	0037	20.02	4		000000	02997	00942	2	50 BARNES DRIVE
SANCHEZ, LAURA E & PALIATAYEU, ILYA	0039	21	15		000000	02064	00852	2	100 GORDON ST
SANCHEZ, LISBETH A	0009	7	22.01		000000	04466	01131	2	44 SIXTH ST
SANCHEZ, LUIS AND ORQUIDIA	0167	115	6		000000	08648	00257	2	281 TEANECK ROAD
SANCHEZ, MARIO E & MARIA E SANCHEZ	0222	141	4		000000	08361	00344	2	15 MAPLE ST
SANCHEZ, RAFAEL	0086	52	17		000000	02264	01964	2	26 SUMMIT ST
SANCHEZ, ROGELIO A & ANA E	0077	46	27		000000	07975	00997	2	92 PAULISON AVE
SANCHEZ, RUBEN D	0106	68.01	12		000000	02866	00065	2	444 TEANECK ROAD
SANCHEZ, UZIEL ROMALES ETAL	0209	134.01	15		000000	04610	01663	2	73 TEANECK ROAD
SANCHEZ, WILLIAM	0134	84.01	3		000000	05070	01116	2	83 OVERPECK AVE
SANDOVAL, FREDY & CONCETTA	0063	38	12.01		000000	06888	00508	2	146 GRAND AVE
SANJINES, EMANUEL & EVELYN	0133	84	18		000000	09608	00323	2	98 OVERPECK AVE
SANO, WIDLER	0054	32	17		00000000	05051	01847	2	378 MAIN ST
SANTANA, DENNISE & MORALES, HARVEY	0151	101	8		000000	03211	00209	2	101 HOBART ST
SANTANA, LINA	0099	65	19		000000	01784	00321	2	50 MT VERNON ST
SANTELLI, CHRISTIAN	0212	136	6		000000	00651	01558	2	25 UNION ST
SANTELLI, JOSE	0179	122	4		000000	09437	00373	2	23 GARDEN ST
SANTIAGO, EDWIN & DENISE M	0014	9	19		000000	08431	00330	2	150 FOURTH ST
SANTIAGO, EDWIN & MARA	0211	136	4		000000	01484	01880	2	17 UNION ST
SANTIAGO, EDWIN & MARA L	0212	136	5		000000	01290	00167	2	21 UNION ST
SANTIAGO, FELIX	0132	83	19		000000	02437	01773	2	160 MT VERNON ST
SANTIAGO, JOSEPH N & DONNA M	0051	30	4		000000	08198	00324	2	51 HAZELTON ST
SANTIAGO, MIGUEL	0140	90	15		000000	03967	00509	2	144 EUCLID AVE
SANTIAGO, ROBERTO	0091	56	16		000000	08907	00314	2	60 PAULISON AVE
SANTILLAN, NICK & CONTO, GABRIELA	0213	136	24		000000	04798	00203	2	16 EDISON ST
SANTILLIAM, JAVIER LUIS COELLO	0097	63	2		000000	04458	01721	2	15-17 PARK ST
SANTOS, FRANCISCO	0165	113	20		000000	08923	00313	2	132 HOBART ST

## TAXING DISTRICT NO. 50 RIDGEFIELD PARK

## COUNTY NO. 02 BERGEN

NAME OF OWNER ADDITIONAL OWNERS	PAGE NO.	BLOCK NO.	LOT NO.	LOT QUALIF.	ACCOUNT NO.	DEED BOOK PAGE	CLASS	PROPERTY LOCATION
SANTOS, ANGEL DE LOS ETAL	0191	128	9		000000	03914 00097	2	27 ORCHARD ST
SANTUOSO, JOHN A & LORRAINE A	0025	16.01	8		000000	07624 00065	2	40 ARTHUR ST
SAPKOVSKI, JERRY & PAOLA BONNANO	0228	144	18.01		000000	00768 01035	2	171 BERGEN TURNPIKE
SAQUIC-COSME, EMILIANO ETAL	0080	50	10		000000	02548 01564	2	48 PRESTON ST
SARAVIA, GUSTAVO	0071	42.01	12		000000	04573 01023	2	223 OVERPECK AVE
SARDUY, ADAN	0171	116	32		000000	00427 00995	2	186 BRINKERHOFF ST
SARMIENTO, ERNESTO & BEATRIZ VASQUEZ	0152	102	14		000000	07845 00171	2	112 BRINKERHOFF ST
SASUMAN, BOYD T & MARIA T	0042	23	18		000000	00279 00945	2	18 GORDON ST
SAULS, EARL ROY	0169	116	5		000000	07770 00138	2	263 TEANECK ROAD
SAUNDERS, CHARLES & MARILYN MAGRI	0065	40	1		000000	07224 00097	2	43 GRAND AVE
SAVIANO, JOSEPH W & CAROL L	0178	121	11		000000	06919 00147	2	43 EUCLID AVE
SAY, KUTLUAY	0161	109	7		000000	01219 00173	2	66 OVERLOOK AVE
SAYRES, KELLI	0120	76	7.01		000000	00244 02329	2	53 POPLAR ST
SCALABRINI, ROBERT & DOROTHY	0069	41	23		000000		2	116 UNION PLACE
SCANLON, DYLAN & JENNIFER	0120	76	8		000000	02994 01553	2	232 EUCLID AVE
SCARANO, PASQUALE & JEANNE ANN	0146	95	5		000000	06891 00121	4A	166-170 MAIN ST
SCARPA, PHILIP F	0090	55	15		000000	07735 00788	2	10 WEBSTER ST
SCARPA, THOMAS & DEBORAH	0188	126	22		000000		2	36 ORCHARD ST
SCARPELLI, JASON ANTHONY & JULIA	0049	27	19		000000	01522 00349	2	110 HAZELTON ST
SCERBO, ANTOINETTE	0025	16	24		000000	08352 00118	2	16 EDWIN ST
SCERBO, FRANK S & LUCILLE	0186	124	16		000000	07878 00746	2	204 TEANECK ROAD
SCHARF, C K & R MARTINEZ-SCHARF	0063	38	9		000000	09519 00436	2	133 HIGHLAND PLACE
SCHATZ, JOSEPH	0060	35	5		000000	09428 00491	2	23 HIGHLAND PLACE
SCHUIDELER, ANDREW J & ROSE M	0043	24	8		000000	07709 00258	2	23 GORDON ST
SCHUIDELER, DAINA M ETAL	0179	122	5		000000	02379 01386	2	27 GARDEN ST
SCHICHTEL, LAWRENCE R & ETHEL ET AL	0154	103	25		000000	08140 00428	2	74 BRINKERHOFF ST
SCHIFANO, CHRISTOPHER	0074	45	23		000000	09289 00389	2	150 FIFTH ST
SCHILLER, JEROME J & ELLEN	0184	123	32		000000	06874 00429	2	26 VOORHEES PLACE
SCHIRRIPA, GRACE & ROXANNE HOLDER	0212	136	15		000000	08362 00465	2	42 EDISON ST
SCHMIDT, P&P & T&C SCHOOLIS	0130	82	11		000000		2	84 HUDSON AVE
SCHMIDT, RICHARD F & ELLEN	0058	34	12		000000	07530 00391	2	45 SIXTH ST
SCHMITT, JENNIFER LEIGH ETAL	0074	45	26		000000	03148 01429	2	138 FIFTH ST
SCHMUDE, DANNA & MICHAEL	0140	91	4		000000	04219 01373	2	157 EUCLID AVE
SCHNEIDER, GREGORY & SHARON	0047	26	10		000000	08837 00118	2	94 HAZELTON ST
SCHNEPF, DAVID & MELODY	0052	31	11.01		000000	08266 00013	2	33 HAZELTON ST
SCHRECK, GEORGE M & JULIE A	0071	44	4		000000	09660 00118	2	7 THIRD ST
SCHREIBER, R & A HERB-SCHREIBER	0077	46	32		000000	09593 00189	2	16 SUMMIT ST
SCHREIBER, R & A HERB-SCHREIBER	0154	103	24		000000	01793 00183	2	80 BRINKERHOFF ST
SCHREIBER, ROBERT & ANNE	0092	58	1.01		000000	08001 00230	2	8 FIFTH ST
SCHRUMPF, ROBERT & GAY	0212	136	17		000000	07284 00255	2	34 EDISON ST
SCHUCK, BRIAN M & MARY ANN T	0088	54	14		000000	08089 00644	2	44 WEBSTER ST
SCHUIERER, JOHN & BARBARA	0118	74	10		000000	01701 00001	2	77 PRESTON ST
SCHULTZ, MERYL SUE	0091	56	11		000000	01282 02134	2	41 FIFTH ST
SCOTT COURT APTS LLC	0161	110	1		000000		4C	SCOTT COURT
SCRIVANI, JOSEPH	0171	116	29		000000	04825 00328	2	194 BRINKERHOFF ST
SCULL, FELIX & LISETTE	0220	138.02	29		000000	00948 00085	2	52 ELM ST
SCULLY, MARY	0077	46	22		000000	08592 00663	2	108 PAULISON AVE
SCUTARI, ELIZABETH	0178	121	7		000000	09469 00294	2	29 EUCLID AVE
SEDENO, SERGIO ETALS	0057	34	2		000000	05105 01710	2	7 SIXTH ST
SEITTER, ROBERT & DENISE	0062	37	10		000000	07925 00526	2	80 GRAND AVE
SEITTER, ROBERT A & AGNES M	0012	8	39		000000		2	50 HACKENSACK AVE
SEIVRIGHT, SHANAE	0072	44	20		000000	08842 00044	2	8 FOURTH ST
SELIMAJ, BALI & SOFIA	0162	111	5		000000	08628 00450	2	41 OVERPECK AVE
SELIMAJ, BESIMA	0210	135	8		000000	00908 01060	4A	35-37 RIDGEFIELD AVE
SEMPER, AARON	0202	134.01	2.01	C0303	000000	04646 00994	2	99 TEANECK RD UNIT 303
SENGOS, HELEN (MARAVEGIAS)	0015	9	42		000000	02609 02308	2	102 FOURTH ST
SENKIW, GERHARD & CATHERINE	0108	69	20		000000	07889 00024	2	228 PRESTON ST
SENSOZ, ZEKI	0149	100	17		000000	02561 00566	2	67 HOBART ST
SENSOZ, ZEKI & GOKSIN	0149	100	18		000000	02765 00415	2	71 HOBART ST
SEPULVEDA, JOSE M	0016	10	13		000000	03300 00333	2	39 CENTRAL AVE
SEPULVEDA, EDIXON A & JOHN JAVIER	0167	115	17		000000	04085 00379	2	1 OVERPECK AVE
SEQUIO, GERARDO & MAYLINE	0027	17	19		000000	04235 00300	2	56 EDWIN ST
SERNA, FERNANDO & MARIELA	0172	117	11		000000	07842 00061	2	136 BRINKERHOFF ST
SERPA, ANGEL B ETAL	0189	127	17		000000	02203 01246	2	86 ORCHARD ST
SERRA, LINDA M	0149	100	19.01		000000		2	100 EUCLID AVE
SERRANO, FRANKLIN & NANCY	0098	64	6		000000	07803 00805	2	21 GROVE ST
SEVILLA, GRACIELA E	0082	50.01	1.01	C0206	000000	04796 00738	2	43 BIRCH ST
SEYED, KASSIM & KASIM AHMED	0059	35	1		000000	08830 00671	2	351 MAIN ST

## TAXING DISTRICT NO. 50 RIDGEFIELD PARK

## COUNTY NO. 02 BERGEN

NAME OF OWNER ADDITIONAL OWNERS	PAGE NO.	BLOCK NO.	LOT NO.	LOT QUALIF.	ACCOUNT NO.	DEED BOOK	DEED PAGE	CLASS	PROPERTY LOCATION
SHAH, AMITKUMAR & HETALBEN	0099	65	8		000000	00780	00611	2	55 GROVE ST
SHAH, JAGDISH & DAKSHA	0057	33	30		000000	07689	00211	2	18 EIGHTH ST
SHAH, JAYKUMAR & SMITA	0158	108	2		000000	07716	00778	2	319 TEANECK ROAD
SHAH, NIMESHKUMAR D ETAL	0018	13	6		000000	03492	01728	2	117 SIXTH ST
SHAH, PANKAJ C & SANGITA P	0130	82	15		000000	08200	00058	2	136 MT VERNON ST
SHAH, PIYUSH & MANISHA	0035	20.01	12.02		000000	08286	00652	2	267 OVERPECK AVE
SHAH, SATISH R & MEENA S	0046	25	13		000000	08450	00134	2	58 HAZELTON ST
SHAHEEN, UZMA	0026	17	5		000000	08812	00079	2	65 ARTHUR ST
SHAKER, ASHRAF	0076	46	17		000000	09578	00200	2	128-130 PAULISON AVE
SHAKER, ASHRAF	0095	61	6		000000	09067	00327	4A	71 PARK ST
SHAKER, ASHRAF	0099	65	18		000000	09578	00204	4A	54 MT VERNON ST
SHAKER, ASHRAF	0122	78	6		000000	08361	00562	2	125 HUDSON AVE
SHAKER, ASHRAF & AMANDA	0123	78	17		000000	04513	01123	2	384 TEANECK ROAD
SHAKER, ASHRAF & WASFI SHEHATA	0064	39	6		000000	03308	00348	2	23 GRAND AVE
SHAKER, ASHRAF F & FAREED	0139	89	21		000000	03308	00415	2	54 BERGEN AVE
SHARP, KEVIN	0159	108	9		000000	03461	01924	2	175 MT VERNON ST
SHAW, CHAD & ANDREA	0002	3	4		000000	08978	00001	2	127 SECOND ST
SHAW, EDWARD MICHAEL	0148	100	12		000000	08456	00826	2	53 HOBART ST
SHAWAREB, YASER & ANTONIA	0213	137	6		000000	00644	00348	2	35 EDISON ST
SHAZO, SIGALIT	0052	31	2		000000	02866	01998	2	355 MAIN ST
SHAZO, SIGLIT	0149	100	21		000000	05230	00137	2	96 EUCLID AVE
SHAZO, GOLAN	0001	2	17.01		000000	03455	01366	2	122 SECOND ST
SHEEHAN, SCOTT & JERILYNN	0068	41	9		000000	07337	00068	2	139 GRAND AVE
SHEEHAN, CONSTANCE C	0132	84	7		000000	04945	00323	2	375 TEANECK ROAD
SHEIL, JAMES M & MAUREEN	0155	103	28		000000	08134	00777	2	56 BRINKERHOFF ST
SHERPA, PASANG D	0132	84	4		000000	04366	01547	2	363 TEANECK ROAD
SHERRY KARRAM FAMILY TRUST	0031	20	8.01		000000	01593	00651	2	31 BARNES DRIVE
SHIKIYA, ROMY	0153	103	5		000000	08708	00526	2	103 MAIN ST
SHIM, JEA HOON	0030	19	10		000000	08732	00174	2	160 ARTHUR ST
SHIN 2019 FAMILY TRUST/PAUL TRSTE	0201	134.01	2.01	C0203		03256	00722	2	99 TEANECK RD UNIT 203
SHOEMAKER, JOSEPH & IKUYO	0004	4	42		000000	00219	00525	2	210 FOURTH ST
SHOOLIS, CHRISTOPHER & MARK ZELLER	0139	90	7		000000	00908	00562	2	91 MT VERNON ST
SHRESTHA, PRAKASH KUMAR ETAL	0079	48	8.01		000000	04223	00130	2	54 AUSTIN ST
SHUKRY, ANTHONY & JESENIA	0211	135	20		000000	03280	01665	2	24 UNION ST
SHUM, KRIS & PEREZ, KRISTIAN	0161	109	8		000000	03500	01363	2	64 OVERLOOK AVE
SIAW, FELICIA & DARKWAH, KOSI ETAL	0217	138	34.02		000000	02401	02193	2	7 ALPINE COURT
SIDAROSS, MONICA	0209	134.01	11	C0312		01935	01188	2	89-93 TEANECK RD UNIT C12
SIENICKI, ROBERT J & SHEILA D	0067	40	32		000000	06862	00148	2	50 UNION PLACE
SIERRA, JOHN & VIVIAN	0051	30	11		000000	05219	01898	2	60 HIGHLAND PLACE
SIETE LLC	0187	125.02	1		000000	04419	00047	4A	2 MAIN ST
SIGUENCIA, EDWIN	0177	121	1		000000	04746	00660	2	1-3 EUCLID AVE
SIKAND RIDGEFIELD PARK LLC	0127	80	5		000000	01987	01925	4A	209-211 MAIN ST
SILUK, RANDOLPH J	0042	23	20		000000			2	12 GORDON ST
SILVA, LEOLA	0008	7	11		000000	05075	00387	2	233 FIFTH ST
SILVA, SERGIO A	0213	137	4		000000	09254	00248	2	29 EDISON ST
SILVERSTEIN, DAVID & CAROLYN	0089	55	2		000000	08738	00555	2	37 SUMMIT ST
SILVERSTEIN, JOHN J & KIM, ELIN	0126	79.01	8		000000	04304	01376	2	117 OVERPECK AVE
SIMANTIRA, ELENI ETAL	0048	27	15		000000	02847	00713	2	124 HAZELTON ST
SIMO, AMANDA A	0189	127	10		000000	02769	01717	2	140 TEANECK ROAD
SIMONOVICH, JOSEPH & MARY	0181	122	25		000000			2	90 LAUREL ST
SINGH, CHARANJIT	0199	134	9	C0001		09495	00295	2	119 TEANECK ROAD
SINGH, HARJIT	0134	84.01	2		000000	04505	01940	2	85 OVERPECK AVE
SINGH, HARRY & SAVITRI	0128	80	16		000000	07227	00420	2	90 BERGEN AVE
SINGH, SUKHJIT & MANJIT SINGH	0223	141	18		000000	00379	01624	2	74 TEANECK ROAD
SINGH, PRITPAL & BHUPINDER	0102	67	13		000000	05019	01852	2	71 UNION PLACE
SIU, WING KAP	0202	134.01	2.01	C0210	00000000	08163	00283	2	99 TEANECK RD UNIT 210
SLATTERY, MICHAEL & MARGARET	0102	67	17		000000	06897	00067	2	87 UNION PLACE
SLEM, GEORGE & MARIANA ABDELNOUR	0218	138.01	12		000000	01165	01030	2	46 SOUTH ST
SMAJLAJ, ANTON & LORETTA	0103	67	29.02		000000	09526	00235	2	3 EHLEH COURT
SMAJLAJ, SIMON & FITORE	0036	20.01	25		000000	09213	00262	2	251 OVERPECK AVE
SMITH, DENNIS & MARY	0219	138.02	18		000000	08005	00976	2	17 CHESTNUT ST
SMITH, STEVEN & CHRISTINE	0193	129	7		000000			2	77 ORCHARD ST
SMITHCOOPERONE LLC	0014	9	29		000000	04979	01879	4C	130-132 FOURTH ST
SNEAD, ANNE	0139	90	2		000000	04913	01477	2	45 BERGEN AVE
SNORGRASS, CATHERINE	0126	79.01	15		000000	09270	00348	2	88 OVERLOOK AVE
SNT TRUSTEE, DONALD SCHIESS	0209	134.01	11	C0311		07207	00890	2	89-93 TEANECK RD UNIT C11
SOHN, ALBERT	0205	134.01	11	CCP10		04267	01018	2	89-93 TEANECK RD CP10
SOHN, PAUL JUNGWAN	0081	50.01	1.01	C0112		03981	00276	2	23 BIRCH ST



## TAXING DISTRICT NO. 50 RIDGEFIELD PARK

## COUNTY NO. 02 BERGEN

NAME OF OWNER ADDITIONAL OWNERS	PAGE NO.	BLOCK NO.	LOT NO.	LOT QUALIF.	ACCOUNT NO.	DEED BOOK	DEED PAGE	CLASS	PROPERTY LOCATION
SOHN,ALBERT	0208	134.01	11	C0310		04267	01018	2	89-93 TEANECK RD UNIT C10
SOJKA, THOMAS	0179	121	21		000000	00879	00121	2	38 GARDEN ST
SOLCH, BRIAN	0168	115	22.01		000000	07822	00344	2	177 HOBART ST
SOLER, CRISTOBAL	0108	69	24		000000	01169	01279	2	216 PRESTON ST
SOLIS, AXINIA & JOSE	0182	123	9		000000	08536	00154	2	105 LAUREL ST
SOLIS, CARLOS J & ANA	0191	128	17		000000	04080	00707	2	64 COLLEGE PLACE
SOMERS, JAMES J	0122	77	15		000000	08426	00360	2	120 HUDSON AVE
SOMKAMOL LLC	0096	61	10		000000	03197	02477	4A	226 MAIN ST
SON, JOSHUA	0110	70	3	C0022	000000	04830	01891	2	435 TEANECK RD UNIT 22
SONG, CHI HYUN	0116	72	21		000000	02315	01924	2	72 POPLAR ST
SONG,YOUNG EOK	0083	50.01	1.01	C0316		04878	01489	2	79 BIRCH ST
SORIANO, JUAN & CRISMILDA	0152	102	3		000000	08454	00525	2	71 EUCLID AVE
SORONDO, GERARDO & CANDACE A	0052	31	6		000000	08068	00657	2	9 HAZELTON ST
SOSA, AIDA & MAYRA CAMILO	0206	134.01	11	C0108		04743	00929	2	89-93 TEANECK RD UNIT A8
SOSA, HILDA	0206	134.01	11	CG012		00000	00000	2	89-93 TEANECK RD G12
SOTO, JOSE A	0220	138.02	37		000000	02230	02435	2	18 ELM ST
SOTO,NATANAEL & BLANDINO, KATHERINE	0125	79	9		000000	04186	00030	2	142 OVERPECK AVE
SOTOMAYER, BETSABETH ETAL	0018	13	2		000000	04879	00966	2	105 SIXTH ST
SOUZA, AMANCIO & CARDOSO, JOELMA C	0156	106.01	2		000000	03106	02355	2	15 BRINKERHOFF ST
SP EQUITY CONSULTING LLC	0227	144	1		000000	01732	00910	4A	53 BERGEN TURNPIKE
SPAGNOLO,PHILIP E	0139	90	3		000000	05043	01633	2	49 BERGEN AVE
SPENCE, PATSY	0074	45	19		000000	02313	02151	2	43 HACKENSACK AVE
SPEZIALE, CARLO & GIOVANNA	0187	126	4		000000	07032	00144	4A	71 RIDGEFIELD AVE
SPEZIALE, CARLO & GIOVANNA	0187	126	5		000000	07413	00589	4A	17 WINANT AVE
SPIRALS PROPERTIES LLC	0206	134.01	11	CG014	000000	02736	00600	2	89-93 TEANECK RD G14
SPIRALS PROPERTIES LLC	0208	134.01	11	C0215		02736	00600	2	89-93 TEANECK RD UNIT B15
SPOONER, A RONALD	0167	115	14		000000	08152	00296	2	161 HOBART ST
SPRUILL, KIMBERLEY	0182	123	4		000000	02818	00698	2	83 LAUREL ST
ST FRANCIS R C CHURCH	0128	81	1		000000			15D	114 MT VERNON ST
ST FRANCIS R C CHURCH	0128	81	2		000000			15D	BERGEN & 119 PARK ST
ST FRANCIS R C CHURCH	0128	81	4		000000			15D	125 PARK ST
STA. MARIA, MANUEL V & SALVACION D	0223	141	21		000000			2	68 TEANECK ROAD
STABILE JR, ALBERT	0223	141	16		000000	07417	00656	2	47 ELM ST
STADLIN,CATHERINE M	0124	79	1.01		000000	04377	01267	2	226 PARK ST
STALKNECHT, PETER JR & BETH SCHMIDT	0139	90	9		000000	00762	00714	2	164 EUCLID AVE
STANFORD, ROY M & PALOMA	0041	23	6		000000	04348	01456	2	21 EDWIN ST
STANTON JR,TIMOTHY MICHAEL ETAL	0145	94	19		000000	05052	01426	2	44 HOBART ST
STANTON, DEBRA L	0160	108	16		000000	08530	00262	2	56 OVERPECK AVE
STANTON, RICHARD J & THERESA A	0029	18.01	1		000000	08575	00278	2	1 PARK AVE
STATE OF NJ DEP	0229	144	25					15C	REAR BERGEN TURNPIKE
STATE OF NJ DEP	0229	144	26					15C	REAR BERGEN TURNPIKE
STATE OF NJ DEP	0229	144	27					15C	REAR BERGEN TURNPIKE
STATE OF NJ DEP	0229	144	28					15C	REAR BERGEN TURNPIKE
STATE OF NJ DEP	0230	145	22					15C	SHORELINE
STATE OF NJ DEP	0230	145	23					15C	SHORELINE
STATE OF NJ DEP	0230	145	24					15C	SHORELINE
STATE OF NJ DEP	0231	146	5					15C	SHORELINE
STATE OF NJ DEP	0232	150	4					15C	FT OF MT VERNON ST S
STATE OF NJ DEP	0233	151	8					15C	REAR INDUSTRIAL AVE
STATE OF NJ DEP	0233	151	9					15C	REAR INDUSTRIAL AVE
STEOVICH, PATRICIA & GABRIEL	0194	130	19		000000	02898	02158	2	197 BRINKERHOFF ST
STEIDLE, CHARLES & ROSA CATALA-	0218	138.02	3		000000	03652	00683	2	69 CHESTNUT ST
STEKAT PROP. LLC C/O JOSE CASERES	0002	3	1		000000	00962	02255	2	101-107 SECOND ST
STELLA, LAWRENCE J & JEANETTE K	0047	27	1		000000			15F	109 GORDON ST
STEPHENS,EDWARD M & KAREN A	0197	131	18		000000	06847	00567	2	46 HILLE PLACE
STERLING, ANTHONY D	0002	3	25		000000	03064	01659	2	200 THIRD ST
STEVENS, NATHAN & DIANA SAMAROO	0145	95	3		000000	00302	01783	2	25 SPRUCE AVE
STOKES, DORENE & CAROL STOKES	0024	16	18		000000	08220	00717	2	40 EDWIN ST
STROWBRIDGE, SHARON ETALS	0024	16	12		000000	03894	00482	2	35 ARTHUR ST
STROWBRIDGE, THOMAS & SHARON A	0126	79.01	6		000000	07709	00231	2	125 OVERPECK AVE
SUAREZ, ALLAN & EVELYN	0068	41	6		000000	09634	00310	2	127 GRAND AVE
SUAREZ, ANA M	0203	134.01	2.01	C0309		08190	00173	2	99 TEANECK RD UNIT 309
SUAREZ,CRISTOPHER G VERA ETAL	0209	134.01	18		000000	04572	01677	2	67 TEANECK ROAD
SUCUZHANAY, YUMBLA,EDGAR H	0166	114	13		000000	05024	00924	2	136 CHRISTIE ST
SUERO, MARIO & WANDA	0108	69.01	5		000000	09405	00390	2	185 OVERPECK AVE
SUH, HELEN	0203	134.01	2.01	C0317	000000	09297	00091	2	99 TEANECK RD UNIT 317
SUH,YOUNGGI&YOON,HA YOUNG(HAYOUNG)	0145	94	14		000000	02549	02283	2	22 BERGEN AVE
SULCA,MANUEL	0096	62	8		000000	03789	01866	2	24 GROVE ST



## TAXING DISTRICT NO. 50 RIDGEFIELD PARK

## COUNTY NO. 02 BERGEN

NAME OF OWNER ADDITIONAL OWNERS	PAGE NO.	BLOCK NO.	LOT NO.	LOT QUALIF.	ACCOUNT NO.	DEED BOOK	DEED PAGE	CLASS	PROPERTY LOCATION
SULLIVAN, MARY	0070	42	10		000000	07097	00903	2	158 UNION PLACE
SULTANA, RIZWANA	0163	113	1		000000	05017	01423	2	116 HOBART ST
SUMANDAL, MAURITO & FELMA SUMANDAL	0008	7	3		000000	08362	00799	2	215 FIFTH ST
SUMBERAC, ALEKSI	0048	27	12		000000	08754	00089	2	130 HAZELTON ST
SUMILANG, MARIO J & LOURDES M	0089	55	11		000000	07151	00331	2	28 WEBSTER ST
SUMMERTON INC C/O CVS PHARMACY INC	0137	88	8		000000	07158	00420	4A	198 MAIN ST
SUNDER, SHYAM & KANCHAN	0186	125	5		000000	07805	00939	2	15 MAIN ST
SUNGAIL, WILLIAM & JOAN	0219	138.02	12		000000			2	39 CHESTNUT ST
SURAJEN LLC	0094	60	6		000000	02755	01276	2	45 WEBSTER ST
SURANA, SIDDHI	0036	20.01	23		000000	03908	00270	2	259 OVERPECK AVE
SURNIAK, FRANK & LAURA	0035	20.01	17		000000	07467	00694	2	144 E GRAND AVE
SVECAK, MARKO	0022	15	3		000000	07984	00690	2	384 MAIN ST
SWEENEY, RAYMOND W & MARIANN C	0053	31	12		000000	07080	00637	2	37 HAZELTON ST
SYBY, ADELE	0132	84	5		000000			2	367 TEANECK ROAD
SYMEONIDIS, THEODORE	0190	127	22		000000	00403	00758	2	64 ORCHARD ST
T & A REALTY, LLC	0127	80	7		000000	08434	00676	4A	215-217 MAIN ST
T. KUBOTA C/O RELO REDAC INC.	0200	134.01	2.01	C0113		07866	00114	2	99 TEANECK RD UNIT 113
TABSACO, THEODORE & KATHY	0224	141	34		000000	01987	01193	2	22 TEANECK ROAD
TAFUR, ITALO & LOURDES	0058	34	16		000000	07880	00365	2	44 SEVENTH ST
TAGLE, GERARDO G TRSTE/ETALS	0211	136	1.02		000000	04461	00043	2	68 BERGEN TURNPIKE
TAISTRA, PATRICK J & PEGGY A	0069	41	22		000000	07572	00988	2	118 UNION PLACE
TALINGDAN, MARI GOLD	0026	16.01	14		000000	09541	00494	2	2 PARK AVE
TAMI, ANIUSKA	0154	103	17		000000	09125	00070	2	75 CHRISTIE ST
TAMPOL, NORMA	0032	20	13.02		000000	04564	00400	2	138 GORDON ST
TAMSEN, TURGUT & ALI	0009	7	17		000000	02284	00827	2	247 FIFTH ST
TAN, MARSHALL & NELLIE LEE	0129	81	7		000000			2	190 EUCLID AVE
TAPIA III, DENNYS A	0035	20.01	13		000000	05159	01173	2	533 TEANECK ROAD
TAPIA, DANIELLE & LOUIS	0104	68	1		000000	08666	00798	2	162 PRESTON ST
TAPIA, ROSA	0118	74	12		000000	02472	00071	2	83 PRESTON ST
TAPIA, ANDREA & LUIS	0212	136	7		000000	04913	00885	2	27 UNION ST
TARLAC, GELIX & EMILY MELISSA	0021	14	27		000000	02135	01231	2	86 EIGHTH ST
TARQUINO, JHONNY H & CARMEN A	0080	50	5		000000	04654	01177	2	51-53 AUSTIN ST
TASCON, ANA I & URREGO, CARLOS CALLE	0035	20.01	16.03		000000	04639	01431	2	136 E GRAND AVE
TATIS, ANDRES	0160	108	22		000000	03458	00882	2	172 CEDAR ST
TAVAREZ, FRANKLIN & VIRGINIA LOPEZ	0095	61	2		000000	08583	00274	2	61 PARK ST
TAVAREZ, NIDIA PATRICIA	0002	3	21		000000	04520	00122	2	216 THIRD ST
TAVAREZ, CRISTINA R ETALS	0104	68	15		000000	04493	00347	15F	6 PERSHING COURT
TAVERA, FREDY A	0133	84	22		000000	03083	02057	2	84 OVERPECK AVE
TAVERAS, JOSE & ANA	0160	108	19		000000	08838	00165	2	42 OVERPECK AVE
TAX, JUAN GARCIA	0213	136	25		000000	04724	01832	2	12 EDISON ST
TEDESCO, EILEEN	0061	36	4		000000	07748	00479	2	53 HIGHLAND PLACE
TEJADA, JOSE A ETAL	0010	8	1		000000	03433	00350	2	34 HACKENSACK AVE
TEJEDA, ESTHER MIREYA ETALS	0124	78	23		000000	02769	02246	2	198 PARK ST
TELLIAN, STEPHEN & PATRICIA	0176	120	1		000000	07631	00371	2	87 RIDGEFIELD AVE
TELOR, NAFTALI	0024	16	19		000000	08740	00831	2	36 EDWIN ST
TENEZACA, RENE & GILVA ANGAMARCA	0172	117	5		000000	01688	00404	2	137 CHRISTIE ST
TENKERIAN, NEILA	0129	82	7		000000	04433	01637	2	177 PARK ST
TERAN, ALEX	0135	87	1	C0006	000000	03880	00216	2	18 CEDAR ST UNIT 3B
TERAN, HENRY G & LILIA	0113	71	4		000000	08176	00247	2	145 HUDSON AVE
TERRANOVA, DANIELLE & ELIZABETH P	0181	122	32		000000	05074	00552	2	48 WINANT AVE
TERRANOVA, DANIEL D & VASQUEZ, NIETTE	0160	108	17		000000	04399	01678	2	50 OVERPECK AVE
TERRAROSA, GARY & N KACHADOORIAN	0012	8	38		000000	08363	00913	2	208 FIFTH ST
TESTA, JACK A & JEAN A	0158	107	20		000000	07913	00249	2	142 CEDAR ST
THAKKAR, VIJAY & BHAVANA	0099	65	16		000000	07915	00726	4A	204 MAIN ST
THE REAXIOM GROUP, LLC	0095	61	8		000000	01158	00450	4A	228-230 MAIN ST
THEN, JAHSON M & AMNIRYS	0019	13	22		000000	04990	01598	2	100 SEVENTH ST
THEURET, REGINA	0025	16.01	9		000000			2	44 ARTHUR ST
THEURET, ROBERT G & JOANN S	0048	27	16		000000	08280	00024	2	120 HAZELTON ST
THIEMANN, ROBERT F	0214	137	11		000000	07836	00607	2	69 COLLEGE PLACE
THOMAS, ELIZABETH & C PIPITONE	0224	141	23		000000	08819	00654	2	62 TEANECK ROAD
THOMPSON, GERALDINE F	0218	138.01	16		000000	07683	00909	2	36 SOUTH ST
THOMPSON, THOMAS & KELLY CATHCART	0056	33	10		000000	09122	00430	2	33 SEVENTH ST
THOR REAL ESTATE LLC	0232	151	5		000000	03002	00674	4B	18 INDUSTRIAL AVE
THOR REAL ESTATE LLC	0232	151	6		000000	03002	00681	4B	16 INDUSTRIAL AVE
THOR RIVER ROAD LLC DL	0001	1.03	8		000000	04651	00674	4B	INDUSTRIAL AVE
THORNTON, JOSEPHINE	0210	135	5.02		000000	07331	00221	2	21 RIDGEFIELD AVE
THURBER-WAMSLEY, DIANE M	0031	20	1		000000	08524	00453	2	133 ARTHUR ST
THURSTON, ROBERT D & ROSEMARY E	0140	90	18		000000	07147	00167	2	86 CEDAR ST

## TAXING DISTRICT NO. 50 RIDGEFIELD PARK

## COUNTY NO. 02 BERGEN

NAME OF OWNER ADDITIONAL OWNERS	PAGE NO.	BLOCK NO.	LOT NO.	LOT QUALIF.	ACCOUNT NO.	DEED BOOK PAGE	CLASS	PROPERTY LOCATION
TIBVRCIO, LVCIA	0030	19	9		000000	02747 02423	2	156 ARTHUR ST
TICHY, PETER	0143	92	15		000000	08638 00900	2	20 HUDSON AVE
TIFAUT, ROBERTZ & CARLINE	0021	14	26		000000	00872 00159	2	90 EIGHTH ST
TIGGER REALTY LLC	0206	134.01	11	C0104	000000	04996 00715	2	89-93 TEANECK RD A4
TIGHE, WILLIAM & ARLENE	0081	50	13.01		000000	09040 00184	2	38 PRESTON ST
TIM'S WEST VIEW SERVICE STATION, INC	0071	44	1		000000	07846 00717	4A	87 RAILROAD AVE
TINAJ, SIMON & SUELA	0046	25	15		000000	09551 00391	2	52 HAZELTON ST
TIRADO, ALEXIS & ROXANNA	0214	137	8		000000	09250 00099	2	41 EDISON ST
TISSERAND, THOMAS	0203	134.01	2.01	C0308		08206 00055	2	99 TEANECK RD UNIT 308
TIVON, LLC	0209	134.01	13			09180 00010	2	81 TEANECK RD
TOBAR, MARIO & EUGENIA	0162	111	2		000000	08361 00585	2	25 OVERPECK AVE
TODD, JAMES H & CAROL L	0065	40	4		000000		2	51 GRAND AVE
TOFEELLOS LLC	0224	141	28		000000	05249 01120	2	40 TEANECK ROAD
TOKER, MONICA & THOMAS	0141	91	6		000000	04356 00232	2	171 EUCLID AVE
TOLEDO, SCOTT & MARLENE M	0144	94	9		000000	03751 00816	2	57 CEDAR ST
TORIGIAN, ANDREW	0229	145	2.02		000000	07130 00169	4A	193 BERGEN TURNPIKE
TORIGIAN191193 LLC	0229	145	1		000000	04855 01173	4A	191 BERGEN TURNPIKE
TORRES, ANTHONY & ATHENA SERRANO	0064	39	8		000000	08565 00357	2	33 GRAND AVE
TORRES, CLIVE A & ALICIA	0025	16	21		000000	07804 00603	2	28 EDWIN ST
TORRES, DIOGENES & FLAVIA	0059	34	25		000000	01597 00655	2	16 SEVENTH ST
TORRES, FERNANDO & MARTHA	0125	79	13		000000	01572 00636	2	128 OVERPECK AVE
TORRES, GUIDO	0049	29	1		000000	02073 02084	2	73 HAZELTON ST
TORRES, JACQUELINE	0030	19	2		000000	09577 00457	2	126 ARTHUR ST
TORRES, JAVIER	0196	131	8		000000	08149 00479	2	219 TEANECK ROAD
TORRES, LISSET	0223	141	14		000000	02155 01625	2	41 ELM ST
TORRES, PAULINA E ETAL	0164	113	4		000000	04617 01071	2	23 HUDSON AVE
TORRES, RAUL & LESLY	0088	54	8.01		000000	00979 00395	2	87 SUMMIT ST
TORRETO, JOSE F & LETICIA F	0131	83	16		000000	03091 01049	2	344 TEANECK ROAD
TOUHIDI, MEHDI & SHAYAN	0040	22	14		000000	04503 00784	2	56 GORDON ST
TOVAR, OSCAR & NORA	0177	120	15		000000	09290 00444	2	22 WINANT AVE
TOVAR, SANDRA	0059	34	28		000000	01832 01448	2	4 SEVENTH ST
TOWOLAWI, TAJUDEEN T & MORENIKE T	0132	84	8		000000	08424 00832	2	381 TEANECK ROAD
TRAINOR, SILVIA	0111	70	8		000000	09011 00137	2	199 PRESTON ST
TRANI, PATRICK A & ROBYN M	0066	40	11		000000	09220 00215	2	79 GRAND AVE
TREBILCOCK, JAMES B & AYISHATU A	0140	90	10		000000	02752 01690	2	162 EUCLID AVE
TRESS, STEVEN E & KATHLEEN G	0027	17	10		000000		2	85 ARTHUR ST
TRIONE, JOSEPH & MARGARET	0180	122	11		000000	07941 00129	2	53 GARDEN ST
TROTTA, JOHN G. & LOUISE	0163	112	19		000000		2	170 HOBART ST
TRUNCCELLITO, DENNIS & JEANNETTE	0085	52	5		000000	07130 00523	2	15 PRESTON ST
TRUSTEE, INGEBORG BENKOWITSCH TRUST	0182	123	2		000000	01665 01647	2	69 LAUREL ST
TRUSTEES-FIRST PRESBYTERIAN	0121	77	8		000000		15D	73 POPLAR ST
TRUSTEES-MOSAIC LODGE 194 F & A M	0144	94	1		000000		15F	129 MAIN ST
TSOURATAKIS, DIMITRIOS & GEORGIA	0096	62	4		000000	07296 00098	2	16 GROVE ST
TT & SONS REALTY LLC	0100	66	3		000000	01987 01764	2	305 MAIN ST
TUCKER, BENJAMIN A & DENTI, DANIELLE	0032	20	17		000000	04240 01006	2	122 GORDON ST
TUCKER, PIARI S	0075	46	1		000000	08280 00761	2	109 FIFTH ST
TULIP MANAGEMENT LLC	0188	126	17		000000	05155 00489	2	52 ORCHARD ST
TULKAN, NANDOR	0140	90	15.01		000000	01524 00359	2	96 CEDAR ST
TULLOCH, BRUCE & SHENISE	0196	131	9		000000	04662 01203	2	223 TEANECK ROAD
TUMINO PROPERTIES	0199	133.01	7		000000	02179 02058	1	35 E WINANT AVE
TUMINO PROPERTIES LLC	0198	132	12		000000	08220 00225	4A	28 E WINANT AVE
TUMINO'S REALTY LLC	0198	132	10		000000	08020 00267	4A	37 EMERSON ST
TURI, VIRGINIA & DANIEL	0197	132	3		000000	02508 01351	2	43 HILLE PLACE
TURNER, JR HENRY T & MARIA	0070	42.01	5		000000		2	171 E GRAND AVE
TUSSI, ANTHONY & ANNAMARIA	0152	102	13		000000	05006 01907	2	119 CHRISTIE ST
TYMON, III JOHN JOSEPH & LINDA L	0218	138.02	4		000000		2	67 CHESTNUT ST
UBEN, MINORKAS & MAXIMO	0215	138	13		000000	09125 00983	2	43 SOUTH ST
UBILLUS, WILLIE & GLENDA	0019	13	14		000000	01885 01362	2	137 SIXTH ST
UM, KI HYUN & YOUNG SIL	0083	50.01	1.01	C0310		03540 01828	2	67 BIRCH ST
UNITED RENTALS C/O FISCHER & CO URA	0097	63.01	1		000000	08655 00741	1	260A BERGEN TURNPIKE
UNITED RENTALS C/O FISCHER & CO URA	0231	147	1		000000	09145 00143	4A	222-260 BERGEN TURNPIKE
UNITED RENTALS C/O FISHER & CO URA	0092	57.01	1			08655 00741	1	260B BERGEN TURNPIKE REAR
UNITED STATES POST OFFICE	0144	94	7		000000		15C	155 MAIN ST
UNTORIA, MIRIAM	0016	10	12.01		000000	08397 00833	2	35 CENTRAL AVE
URENA, KELSEY GISSELLE TRSTE	0117	73	21		000000	04686 00135	2	44 POPLAR ST
URFIRER, DAWN	0119	75	11		000000	02147 01590	2	134 BERGEN AVE
URMANCHE, GUINARA N	0056	33	15		000000	09017 00287	2	47 SEVENTH ST
US BANK NATIONAL ASSOC. TRSTE	0206	134.01	11	CG013	000000	09126 00481	2	89-93 TEANECK RD G13

## TAXING DISTRICT NO. 50 RIDGEFIELD PARK

## COUNTY NO. 02 BERGEN

NAME OF OWNER ADDITIONAL OWNERS	PAGE NO.	BLOCK NO.	LOT NO.	LOT QUALIF.	ACCOUNT NO.	DEED BOOK PAGE	CLASS	PROPERTY LOCATION
US BANK TRUST C/O HUDSON HOMES MGMT	0045	25	8		000000	02583 00592	2	71 GORDON ST
USALJ, MARIO & MARIJA	0058	34	9		000000		2	33 SIXTH ST
UY, EDNEY JUDE & ELIJAH HOWEN	0173	118	5		000000	04469 00275	2	41 BRINKERHOFF ST
UY, ISABELO D & MARIA D	0176	119	15		000000		2	98 RIDGEFIELD AVE
UZHCA, NELSON & MARIA B	0151	101	9		000000	03038 01707	2	107 HOBART ST
VACA, SUSY J	0197	132	6		000000	01721 00056	2	53 HILLE PLACE
VACCARO, ANDREA F	0026	16.01	13		000000	07421 00992	2	60 ARTHUR ST
VACCARO, WENDY & TARAZONA, ARTURO	0119	75	14		000000	05266 01202	2	122 BERGEN AVE
VALDERRAMA, ELENA	0043	24	12		000000	03265 00402	2	37 GORDON ST
VALDEZ, JORGE & CAROLINA	0176	119	17		000000	09547 00441	2	90 RIDGEFIELD AVE
VALDEZ, LIZMARY & SANTANA, CRISTIAN	0048	27	7		000000	03999 00566	2	123 GORDON ST
VALDIVIESO JR., N. & R&A VALDEVIESO	0174	118	20		000000	08828 00944	2	42 EUCLID AVE
VALENTIN, ERIC T & MAURA	0227	143	5		000000	08736 00945	2	21 ELM ST
VALENTINETTI, PAUL	0205	134.01	11	CG007		08335 00929	2	89-93 TEANECK RD G7
VALENTINETTI, PAUL	0206	134.01	11	C0105		08335 00929	2	89-93 TEANECK RD UNIT A5
VALENTINETTI, JOHN & FAITH	0177	121	2		000000	07237 00091	2	9 EUCLID AVE
VALENZUELA, CHRISTIAN & DIAZ, DIANA	0009	7	22		000000	03348 02000	2	46 SIXTH ST
VALLE, GEORGE J & ANA	0166	114	12		000000	08413 00392	2	138 CHRISTIE ST
VAN BUSKIRK, JOHN & MARIA	0144	93	10		000000	08424 00342	2	122 EUCLID AVE
VAN GELDREN, CHARLES & ANNA	0086	52	13		000000	07000 00206	2	40 SUMMIT ST
VAN GELDREN, THOMAS & ELIZABETH	0088	55	1		000000	08559 00148	2	35 SUMMIT ST
VAN UITTENBROEK, TINA	0152	102	6		000000	08707 00392	2	99 CHRISTIE ST
VANTAGE HEALTH SYSTEMS, INC.	0161	110	6		000000	07334 00441	15F	187 MT VERNON ST
VARGAS, DIOGENES	0124	78	25		000000	02759 01395	2	190 PARK ST
VARGAS, FAUSTA	0043	24	10		000000	00833 02056	2	33 GORDON ST
VARGAS, JORGE & GLADYS	0090	56	8		000000	08517 00254	2	29 FIFTH ST
VARGAS, RAMON & MADELINE	0117	73	17		000000	08360 00836	2	238 EUCLID AVE
VARGAS, ROSA H	0090	56	1.01		000000	01725 00157	2	9 FIFTH ST
VARGAS, ROSALIE B ETAL	0086	52	10.01		000000	04353 00346	2	48 SUMMIT ST
VASILE, MARCEL DANIEL ETAL	0104	68	8		000000	03771 01311	2	107 UNION PLACE
VASQUEZ, ALBERT & DORIS	0010	7	34		000000	00775 01547	2	2 SIXTH ST
VASQUEZ, FLOR & JOSE	0148	99	14		000000	09371 00053	2	12 CHRISTIE ST
VASQUEZ, JOSE (ETAL)	0221	139	10		000000	01861 00566	2	98 TEANECK ROAD
VASQUEZ, SIMON B	0129	82	1		000000	04311 00854	2	175 EUCLID AVE
VASQUEZ, ALFONSO & SARVELIA	0116	73	3		000000	04019 01725	2	147 BERGEN AVE
VASQUEZ, MICHAEL A & ALVARADO, LUZ	0222	141	6		000000	04298 00405	2	23 MAPLE ST
VAUGHAN III, WALLACE ROY & SUSAN	0211	135	18		000000	07862 00696	2	34 UNION ST
VAYNER, MICHAEL & LUBA	0190	127	25		000000	08264 00565	2	51 LAUREL ST
VAZQUEZ-FELICIANO, MAYRA	0142	91	19		000000	01627 01112	2	118 CEDAR ST
VAZQUEZ, JACQUELINE ETALS	0026	16.01	10		000000	04828 00007	2	48 ARTHUR ST
VEGA, ARNALDO J & MARTHA J	0118	74	9		000000	09152 00183	2	75 PRESTON ST
VEGA, JUAN RAMON	0016	10	14		000000	02449 00408	2	45 CENTRAL AVE
VEGA, RICHARD	0008	7	8		000000	03004 00044	2	225 FIFTH ST
VEGA, SAMMY & TRACY ANN	0213	136	22		000000	02434 01700	2	20 EDISON ST
VELA, DAVID	0144	94	8		000000	08671 00646	2	53 CEDAR ST
VELASQUEZ, MEGAN ETAL	0180	122	15		000000	04451 00842	2	119 BRINKERHOFF ST
VELAZCO-HERNANDEZ, DAVID	0220	138.02	37.01		000000	04856 00609	2	16 ELM ST
VELAZQUEZ, ENZO T	0163	112	14		000000	08822 00240	2	32 OVERPECK AVE
VELAZQUEZ, JACK & COYAGO, MARTHA C	0026	17	4		000000	02805 00090	2	63 ARTHUR ST
VELE, FAUSTO	0054	32	20		000000	01012 02013	2	366 MAIN ST
VELEZ, CAROLINA B	0182	123	6		000000	02349 00634	2	95 LAUREL ST
VELEZ, CHRISTIE & ROBERTO A	0115	72	13		000000	03070 01323	2	156 HUDSON AVE
VELEZ, LUCILA B	0193	130	5		000000	08742 00010	2	159 BRINKERHOFF ST
VELEZ, ROBERTO & JUANA	0143	92	14		000000	00859 00916	15F	24 HUDSON AVE
VELEZ, WILFRED & GEORGEANN	0225	142	9		000000	09162 00079	2	35 ELM ST
VELEZ, ZOILA	0147	99	7		000000		2	136 MAIN ST
VELEZ, ROBERTO	0179	122	6		000000	04393 00076	2	33 GARDEN ST
VELOZ, GEORGE GABRIEL ETAL	0187	126	8.01		000000	05079 01778	2	29 WINANT AVE
VELOZ, HOSWARD M	0067	40	33		000000	02130 01329	2	44 UNION PLACE
VELOZ, YESENIA	0110	70	3	C0021	000000	05143 00441	2	435 TEANECK RD UNIT 21
VENTOLO, GERARD F & PATRICIA	0032	20	12		000000		2	548 TEANECK ROAD
VENTURA, IRIS & ELSA	0112	70.01	6		000000	05043 00756	2	153 OVERPECK AVE
VERA, JULIE D	0109	70	1		000000	08109 00566	2	415 TEANECK ROAD
VERA, NANCY & LUIS ALMACHI	0165	114	1.02		000000	00308 00260	2	113 HOBART ST
VERCELLI, THOMAS & STACEY	0161	110	9		000000	00002 00464	2	70 OVERLOOK AVE
VERGORA, JULIO & MARIA SARMIENTO	0185	124	7		000000	09094 00393	2	172 TEANECK ROAD
VERNAGLIA, PAULA	0116	73	6.01		000000	01955 01839	2	99 PRESTON ST
VICICONTE, ANTONIO ETALS	0053	32	3		000000	01138 01085	2	9 EIGHTH ST

## TAXING DISTRICT NO. 50 RIDGEFIELD PARK

COUNTY NO. 02 BERGEN

NAME OF OWNER ADDITIONAL OWNERS	PAGE NO.	BLOCK NO.	LOT NO.	LOT QUALIF.	ACCOUNT NO.	DEED BOOK PAGE	CLASS	PROPERTY LOCATION
VICUNA, MANUEL & JUNIOR A	0174	118	19		000000	04214 01839	2	46 EUCLID AVE
VIDA JR, KAROL & PAVIL & PETER	0136	87	14		000000	02887 00761	2	52 SPRUCE AVE
VIDUCIC, ANTE & LJUBICA	0077	46	23		000000	01369 02122	2	106 PAULISON AVE
VIEITEZ, JOSEPH M	0180	122	9		000000	04227 00719	2	45 GARDEN ST
VILLA-CALLE, LIGIA V	0204	134.01	7		000000	04366 01815	2	103 TEANECK ROAD
VILLAFUERTE, MARGARITA & M RIVERO	0088	54	7		000000	00283 02190	2	83 SUMMIT ST
VILLAGE IGA LLC	0127	80	3		000000	08078 00870	4A	201-203 MAIN ST
VILLAGE IGA LLC	0127	80	3.01		000000	08078 00870	4A	205 MAIN ST
VILLAGE OF RIDGEFIELD PARK	0017	11	2		000000		15C	RAILROAD AVE
VILLAGE OF RIDGEFIELD PARK	0017	11	4		000000		15C	RAILROAD AVE
VILLAGE OF RIDGEFIELD PARK	0017	11	5		000000		15C	RAILROAD AVE
VILLAGE OF RIDGEFIELD PARK	0017	11	6		000000		15C	FIRST ST
VILLAGE OF RIDGEFIELD PARK	0017	11	7		000000		15C	FIRST ST
VILLAGE OF RIDGEFIELD PARK	0018	11	10		000000		15C	SECOND ST
VILLAGE OF RIDGEFIELD PARK	0023	15.01	1		000000	00000 00000		15C MEADOW LANDS
VILLAGE OF RIDGEFIELD PARK	0026	16.02	1		000000		15C	MEADOW LANDS
VILLAGE OF RIDGEFIELD PARK	0030	18.02	1		000000		15C	MEADOW LANDS
VILLAGE OF RIDGEFIELD PARK	0033	20.01	3.03		000000	05202 01931	1	577 TEANECK ROAD REAR
VILLAGE OF RIDGEFIELD PARK	0033	20.01	5.03		000000	07894 00731	15C	571 TEANECK ROAD REAR
VILLAGE OF RIDGEFIELD PARK	0034	20.01	6.01		000000	07602 00878	15C	567 TEANECK ROAD REAR
VILLAGE OF RIDGEFIELD PARK	0034	20.01	7.02		000000	00172 01270	15C	TEANECK RD (REAR)
VILLAGE OF RIDGEFIELD PARK	0034	20.01	8.02		000000	08726 00081	15C	553 TEANECK ROAD REAR
VILLAGE OF RIDGEFIELD PARK	0034	20.01	9.02		000000	01156 02354	15C	TEANECK RD (REAR)
VILLAGE OF RIDGEFIELD PARK	0034	20.01	10		000000		15C	TEANECK ROAD
VILLAGE OF RIDGEFIELD PARK	0034	20.01	12.01		000000	00753 00050	15C	267 OVERPECK AVE REAR
VILLAGE OF RIDGEFIELD PARK	0035	20.01	13.02		000000		15C	OVERPECK AVE (REAR)
VILLAGE OF RIDGEFIELD PARK	0035	20.01	14		000000	09599 00367	15C	E GRAND AVE
VILLAGE OF RIDGEFIELD PARK	0035	20.01	16.02		000000	09599 00367	15C	EAST GRAND AVE
VILLAGE OF RIDGEFIELD PARK	0035	20.01	16.05		000000		15C	GORE
VILLAGE OF RIDGEFIELD PARK	0038	20.04	1		000000	07789 00007	15C	TEANECK ROAD REAR
VILLAGE OF RIDGEFIELD PARK	0039	21.01	1		000000		15C	MEADOW LANDS
VILLAGE OF RIDGEFIELD PARK	0041	22.01	1		000000		15C	MEADOW LANDS
VILLAGE OF RIDGEFIELD PARK	0044	24.01	1		000000		15C	MEADOW LANDS
VILLAGE OF RIDGEFIELD PARK	0044	24.01	2		000000		15C	MEADOW LAND
VILLAGE OF RIDGEFIELD PARK	0045	24.06	1		000000		15C	CHALLENGER ROAD
VILLAGE OF RIDGEFIELD PARK	0049	27.01	1		000000		15C	MEADOW LANDS
VILLAGE OF RIDGEFIELD PARK	0049	27.01	2		000000		15C	MEADOWS
VILLAGE OF RIDGEFIELD PARK	0049	27.01	3		000000		15C	MEADOW LANDS
VILLAGE OF RIDGEFIELD PARK	0049	28.01	1		000000		15C	MEADOW LANDS
VILLAGE OF RIDGEFIELD PARK	0052	30.01	1		000000		15C	MEADOW LANDS
VILLAGE OF RIDGEFIELD PARK	0057	33.01	1		000000		15C	MEADOW LANDS
VILLAGE OF RIDGEFIELD PARK	0094	60	8.01		000000	05147 01687	15C	55 WEBSTER ST
VILLAGE OF RIDGEFIELD PARK	0095	60	12		000000		15C	234 MAIN ST
VILLAGE OF RIDGEFIELD PARK	0095	60	14		000000	00003 02418	15C	68 PARK ST
VILLAGE OF RIDGEFIELD PARK	0098	65	1		000000		15C	35 GROVE ST
VILLAGE OF RIDGEFIELD PARK	0108	69	25		000000		15C	REAR TEANECK RD (GORE)
VILLAGE OF RIDGEFIELD PARK	0112	70.01	11		000000		15C	OVERPECK AVE
VILLAGE OF RIDGEFIELD PARK	0126	79.01	17		000000		15C	OVERLOOK AVE
VILLAGE OF RIDGEFIELD PARK	0127	80	9		000000	07036 00787	15C	93 PARK ST
VILLAGE OF RIDGEFIELD PARK	0129	82	4.01		000000		15C	159 PARK ST
VILLAGE OF RIDGEFIELD PARK	0134	85	1		000000		15C	MT VERNON & HERBERT
VILLAGE OF RIDGEFIELD PARK	0139	89	24		000000	07427 00735	15C	56 CEDAR ST
VILLAGE OF RIDGEFIELD PARK	0142	92	7		000000		15C	107 CEDAR ST
VILLAGE OF RIDGEFIELD PARK	0143	93	1		000000		15C	HOBART ST
VILLAGE OF RIDGEFIELD PARK	0156	106	6		000000		15C	MAIN ST BREWSTER PARK
VILLAGE OF RIDGEFIELD PARK	0157	106.01	4		000000		15C	MAIN ST
VILLAGE OF RIDGEFIELD PARK	0161	110	13		000000		15C	OVERLOOK AVE
VILLAGE OF RIDGEFIELD PARK	0162	111	11		000000		15C	OVERLOOK AVE
VILLAGE OF RIDGEFIELD PARK	0170	116	22.02		000000		15C	210 BRINKERHOFF ST
VILLAGE OF RIDGEFIELD PARK	0200	134.01	1		000000		15C	TEANECK ROAD
VILLAGE OF RIDGEFIELD PARK	0204	134.01	8		000000		15C	101 TEANECK ROAD
VILLAGE OF RIDGEFIELD PARK	0211	135.01	1		000000		15C	RIDGEFIELD AVE
VILLAGE OF RIDGEFIELD PARK	0219	138.02	19		000000		15C	TEANECK ROAD
VILLAGE OF RIDGEFIELD PARK	0227	144	5		000000	01799 01581	15F	109 BERGEN TURNPIKE
VILLAGE OF RIDGEFIELD PARK	0227	144	7		000000		15F	111 BERGEN TURNPIKE
VILLAGE OF RIDGEFIELD PARK	0228	144	9		000000	00000 00000	15C	BERGEN TURNPIKE
VILLAGE OF RIDGEFIELD PARK	0228	144	10		000000		15C	BERGEN TURNPIKE
VILLAGE OF RIDGEFIELD PARK	0228	144	11		000000	09130 00476	15C	143 BERGEN TURNPIKE



## TAXING DISTRICT NO. 50 RIDGEFIELD PARK

COUNTY NO. 02 BERGEN

NAME OF OWNER ADDITIONAL OWNERS	PAGE NO.	BLOCK NO.	LOT NO.	LOT QUALIF.	ACCOUNT NO.	DEED BOOK PAGE	CLASS	PROPERTY LOCATION
VILLAGE OF RIDGEFIELD PARK	0228	144	12		000000		15C	BERGEN TURNPIKE
VILLAGE OF RIDGEFIELD PARK	0228	144	13		000000		15C	BERGEN TURNPIKE
VILLAGE OF RIDGEFIELD PARK	0228	144	16		000000		15C	BERGEN TURNPIKE
VILLAGE OF RIDGEFIELD PARK	0232	150	3		000000		15C	FT OF BRINKERHOFF ST W
VILLAGE OF RIDGEFIELD PARK	0232	151	3		000000		15C	24 INDUSTRIAL AVE
VILLAMIL, CARLOS A & MARTHA R	0195	130	38	C0001		00036 00322	2	10-12 EMERSON ST UNIT 12
VILLAMIL, CLAUDIA A	0195	130	38	C0002		00363 00340	2	10-12 EMERSON ST UNIT 10
VILLANO, GERARD A & MARIE	0096	62	7		000000		2	43 PARK ST
VILLANUEVA, DARIOU LEGSAC ETAL	0205	134.01	11	CG005		05077 01496	2	89-93 TEANECK RD G5
VILLANUEVA, DARIOU LEGSAC ETAL	0206	134.01	11	C0107		05077 01496	2	89-93 TEANECK RD UNIT A7
VILLANUEVA, JOSE A & YULY B	0142	91	18		000000	08218 00861	2	122 CEDAR ST
VILLANUEVA, LUCIA & NESTOR	0172	117	10.01		000000		2	230 TEANECK ROAD
VILLANUEVA, RICARDO & RICARDO E	0216	138	30		000000	03970 00922	2	54 CHESTNUT ST
VILLEGAS, ROBERT M & ROSARIO, SUJEIRY	0167	115	8		000000	02324 01472	2	145 HOBART ST
VILORIA, EDERMIRO	0025	16.01	1		000000	08591 00824	4A	419 MAIN ST
VILORIA, EDERMIRO	0171	116	34		000000	08780 00253	2	168-170 BRINKERHOFF ST
VILORIA, EDERMIRO & BARBARA	0121	76	15		000000	07369 00159	2	126 PARK ST
VINCENTZ, WARREN	0205	134.01	11	CG004		07202 00291	2	89-93 TEANECK RD G4
VINCENTZ, WARREN	0205	134.01	11	CG008		07570 00175	2	89-93 TEANECK RD G8
VINCENTZ, WARREN	0206	134.01	11	CG009		07248 00712	2	89-93 TEANECK RD G9
VIRELLA, JUAN & ENERIO, MICHELLE	0111	70	15		000000	02933 00998	2	164 OVERPECK AVE
VISHWA NIRMALA DHARMA	0034	20.01	11.01		000000	08536 00815	2	270 OVERPECK AVE
VISHWA NIRMALA DHARMA	0034	20.01	11.03		000000	09262 00370	2	268 OVERPECK AVE
VISIOLI, JAMES C & DIOSMARI A	0048	27	8		000000	09143 00227	2	131 GORDON ST
VITORIANO, WILLIAM S	0179	121	25		000000	05202 01732	2	18 GARDEN ST
VOGLER JAMES A & SHIRLEY A	0142	92	9		000000		2	113 CEDAR ST
VON FISCHER, RYAN N & FLORENCE M	0007	6	10		000000	03512 01116	2	335 FIFTH ST
VON RUDENBORG, LORRAINE	0104	68	3		000000	08371 00261	2	9 ROOSEVELT AVE
VOORHEES, RANDALL	0080	50	7.01	C0001		01854 02340	2	58-A PRESTON ST
VORHEES, DONALD & LORETTA	0143	92	17		000000	01010 00634	2	112 HOBART ST
WAGNER, RODNEY A & LYNN A	0062	37	9		000000	08070 00124	2	96 GRAND AVE
WAGNER, ROSS & MARILYNN	0218	138.01	11		000000	00279 02021	2	101 ORCHARD ST
WALSH, ANTHONY & CAROLINA	0173	118	7		000000	01650 02252	2	47 BRINKERHOFF ST
WALSH, MATTHEW	0089	55	8		000000	01823 02217	2	416 LINCOLN AVE
WANG, HONGBO	0053	31	19		000000	03275 00258	2	10 HIGHLAND PLACE
WARRAD, NAWWAF & NAIMEH & AHLAM	0057	33	27		000000	03336 01885	2	24 EIGHTH ST
WARREN, JOHN	0185	123	41		000000	08979 00477	2	56 WINANT AVE
WASEF, NADER	0183	123	14.02		000000	01492 00241	2	129 BRINKERHOFF ST
WATERS, GEORGE	0127	80	12		000000	00423 00620	2	103 PARK ST
WEBER, INGABORG	0156	105	4		000000		2	10 HOMESTEAD PLACE
WEISS, PETER & CHRISTINE	0126	79.01	13		000000	01145 01811	2	101 OVERPECK AVE
WELSEK, MARY JANE	0024	16	11		000000		2	31 ARTHUR ST
WENGIEL, CAROL	0020	13	40		000000		2	62 SEVENTH ST
WEY, THEENSHEE & CHIENAN	0193	130	1		000000	07643 00493	2	229 TEANECK ROAD
WHALEN, EDWARD & TARA CAPOBIANCO	0092	59	1		000000	09578 00081	2	1 WEBSTER ST
WHITE, ROSEANNE	0159	108	13		000000	08545 00109	2	68 OVERPECK AVE
WHITMER JR, WALLACE R & SUSAN	0163	112	20		000000	07745 00354	2	162 HOBART ST
WIJAYA, ALEXANDER JANTO ETAL	0075	45	35		000000	03193 00734	2	102 FIFTH ST
WILLIAMS, THOMAS & DONNA	0146	98	5		000000	06957 00688	2	15 SPRUCE AVE
WILSON, KEEGAN & FREEL, DOSS	0228	144	19		000000	03957 00115	2	175 BERGEN TURNPIKE
WILSON, STEVEN & JOHANNA	0046	26	7		000000	07647 00550	2	99 GORDON ST
WIMBELDON REALTY, LLC	0094	60	10		000000	09519 00099	4A	240-246 MAIN ST
WIND, JASON	0153	102	19		000000	01705 00634	2	100 BRINKERHOFF ST
WISNESKI, EUGENE & PATRICIA	0059	35	4		000000		2	19 HIGHLAND PLACE
WOHLLEBEN, ALBERT W & GAYLE C	0195	130	32		000000	03101 01162	2	30 EMERSON ST
WOHLRAB, PHILIP S & COLLEEN C	0198	133.01	1		000000	07046 00512	2	19 E WINANT AVE
WON BUDDHISM OF AMERICA INC	0146	95	7		000000	00698 02484	15D	162 MAIN ST
WONDRACK, CAROL A	0031	20	4		000000	08091 00890	2	129 ROOSEVELT AVE
WONDRACK, LAURA & ANNILLO, NANCY	0064	38	20		000000	04307 01814	2	114 GRAND AVE
WONG, JEFFREY	0159	108	4		000000	04642 00271	2	327 TEANECK ROAD
WONG, JESUS & CLARA	0009	7	15		000000	01592 01212	2	241 FIFTH ST
WONG, NIKKO TY LEUNG	0195	130	22		000000	02181 01125	2	203 BRINKERHOFF ST
WONG, WAN & WU, TONY	0161	109	9		000000	03953 00329	2	62 OVERLOOK AVE
WOOD, JASON & ALTHEA T NICHOLAS-	0032	20	15		000000	03542 01134	2	128 GORDON ST
WOODS, MICHAEL & MARIA	0063	38	10		000000	06827 00798	2	137 HIGHLAND PLACE
WORTHEN JR, CLYDE A & WEN-HSIN	0075	46	3		000000	07662 00948	2	115 FIFTH ST
WSNJYI LLC	0086	53	6		000000	04954 01251	2	49 PRESTON ST
WU, TRISTAN AUNG & THI THI	0184	123	31		000000	04659 00673	2	30 VOORHEES PLACE



## TAXING DISTRICT NO. 50 RIDGEFIELD PARK

## COUNTY NO. 02 BERGEN

NAME OF OWNER ADDITIONAL OWNERS	PAGE NO.	BLOCK NO.	LOT NO.	LOT QUALIF.	ACCOUNT NO.	DEED BOOK	DEED PAGE	CLASS	PROPERTY LOCATION
WYSOCKI, PETER	0136	87	1		C0016	000000	01509	01504	2 7 LINCOLN AVE UNIT 2B
XENOPHONTOS, KYPROS	0001	2	4.01			000000			31 FIRST ST
XENOPHONTOS, KYPROS & IRENE	0033	20.01	5.02			000000	07496	00884	2 573 TEANECK ROAD
XENOPHONTOS, SPIROS	0001	2	19			000000	04024	00181	2 118 SECOND ST
XU, VICKY	0201	134.01	2.01		C0119	000000	03846	01865	2 99 TEANECK RD UNIT 119
YAGI, KOU & KAORU	0169	116	6			000000	00236	00807	2 161 CHRISTIE ST
YAKIMOVICH, ULADZIMIR & HANNA	0207	134.01	11		C0201	000000	00307	02440	2 89-93 TEANECK RD UNIT B1
YAKUB, STEPHEN & MICHAEL, AFIA P	0079	49	4			000000	02520	00463	2 328 MAIN ST
YAMAMOTO, JEAN	0083	50.01	1.01		C0309	000000	04202	00025	2 65 BIRCH ST
YANAGIHARA, SHINGI & MIYURI	0032	20	11			000000	08732	00437	2 552 TEANECK ROAD
YANG, SEUNG JIN & HYANG SOOK MOON	0124	79	2			000000	01223	01314	2 395 TEANECK ROAD
YATES III, MICHAEL & BRIGETTE	0206	134.01	11		C0103	000000	05158	00169	2 89-93 TEANECK RD UNIT A3
YERA, ROLANDO & EMMA & YERA-AGUIAR	0220	138.02	34			000000	01382	02350	2 30 ELM ST
YFANTIS, GREGORY & LAUREN	0191	128	19			000000	09632	00363	2 58 COLLEGE PLACE
YI, DONG WOO	0140	90	11			000000	04482	01023	2 160 EUCLID AVE
YOO, SANG & KYUNG HWA	0201	134.01	2.01		C0206	000000	08975	00428	2 99 TEANECK RD UNIT 206
YOON, CHANG & JONG	0159	108	5			000000	08692	00158	2 329 TEANECK ROAD
YOON, SUNGPHIL	0081	50.01	1.01		C0106	000000	02581	01127	2 11 BIRCH ST
YOSCAR, SUZANNE	0009	7	19			000000	08660	00470	2 87-91 CENTRAL AVE
YOUNG, DAVID A & ELIZABETH L	0158	107	19			000000	08062	00840	2 144 CEDAR ST
YU, CHING WAH	0189	127	16			000000			2 90 ORCHARD ST
YU, CHIWING ERIK	0049	27	18			000000	02871	00031	2 114 HAZELTON ST
YU, HUILIN	0215	138	15			000000	03158	00857	2 45-47 SOUTH ST
YU, KWANG HEE	0222	141	2			000000	03111	00168	2 9 1/2 MAPLE ST
YU, KWANG HEE & CHO, HYUM JUNG	0187	126	3			000000	05185	00053	4A 69 RIDGEFIELD AVE
YUN, YONG TUK	0172	117	3			000000	08830	00353	2 131 CHRISTIE ST
YUNES, PEDRO & MAYLENI	0158	107	22			000000	08210	00943	2 130-132 CEDAR ST
ZABALA, ELIZABETH	0024	16	13			000000	04583	00491	2 39 ARTHUR ST
ZAIKOWSKI, DONALD & MARIE S	0015	10	2			000000	07411	00625	2 3 SECOND ST
ZAIKOWSKI, RICHARD & ANNE	0134	84	24			000000			2 194 MT VERNON ST
ZAJICEK, EMANUEL A & BERNADETTE G	0224	141	27			000000			15F 42 TEANECK ROAD
ZAKARIAN, RAZMIK & SATIK	0050	29	13			000000	07024	00088	2 90 HIGHLAND PLACE
ZAMBRANO, FANNY & DIEGO VILLACRES	0098	64	10			000000	08618	00335	2 110 LINCOLN AVE
ZAMBRANO, J FABIAN & PAMELA S	0126	79.01	7			000000	08648	00676	2 119 OVERPECK AVE
ZAPATA, JOHN M	0209	134.01	11		C0313	000000	00443	01536	2 89-93 TEANECK RD UNIT C13
ZAPATA, RAMON & MARILUZ	0014	9	23			000000	09618	00412	2 144 FOURTH ST
ZAPATA, VICTORINO A & CRISTIAN A	0005	5	29			000000	03568	01455	2 336 FIFTH ST
ZARATE, MIGUEL L & SINCHE, JESSICA	0184	123	33			000000	03849	00164	2 24 VOORHEES PLACE
ZARDOYA-REAL, JESUS & LUZ	0155	104	4			000000	07889	00020	2 17 HOMESTEAD PLACE
ZEIGLER, EVETTE R ETALS	0090	55	13			000000	02512	01810	2 18 WEBSTER ST
ZEUNER, ROBERT H & SALLY ANN	0101	67	5			000000	03121	00808	2 195 BERGEN AVE
ZHAO, MEISHAN	0100	66	7			000000	03154	00047	2 21-23 UNION PLACE
ZHINDON, LUIS ETAL	0173	117	14			000000	04004	00114	2 120 BRINKERHOFF ST
ZHUKOVIN, DIMITRY	0189	127	8			000000	08269	00851	2 154 TEANECK ROAD
ZICCHINELLA, DAVID	0051	30	2			000000	02484	01811	2 45 HAZELTON ST
ZICCHINELLA, NICOLA	0113	71	8.01			000000	07989	00928	2 165 HUDSON AVE
ZIEBA, TOMASZ & KATARZYNA	0181	122	30			000000	03048	01349	2 74 LAUREL ST
ZIEGLER, K & K, & B & D KNAPP	0162	111	8			000000	08748	00590	2 58 OVERLOOK AVE
ZILLANTE, DAVID & LORI	0091	56	11.01			000000	08149	00059	2 37 FIFTH ST
ZIMMERMANN, CHRISTINE	0191	128	16			000000	09528	00327	2 42 LAUREL ST
ZISA, PETER	0210	135	6.01			000000	03842	00056	4A 29 RIDGEFIELD AVE
ZOTAMBA, JESUS & ROSA	0031	20	6			000000	00935	02250	2 6 BARNES DRIVE W
ZOTAMBA, LUIS HUMBERTO GUAMAN ETAL	0149	100	24			000000	04718	00184	2 82 EUCLID AVE
ZULUAGA, DIEGO F	0095	60	17			000000	05121	01697	2 60 PARK ST
ZWERNEMANN, LOUIS P & MARILYN E	0163	112	16			000000	07343	00350	2 26 OVERPECK AVE
100 CHALLENGER PARTNERS LLC	0044	24.02	2			000000	02177	02363	4A 100 CHALLENGER ROAD
100 INDUSTRIAL AVE LLC NJ	0232	151	2			000000	04554	01316	4B 100 INDUSTRIAL AVE
101 MT VERNON LLC	0139	90	8			000000	08433	00121	4C 101 MT VERNON ST
104 FOURTH ST CO	0015	9	41			000000	01380	00817	2 104 FOURTH ST
107 CENTRAL AVE RIDGEFIELD PARK LLC	0009	7	20			000000	03378	01543	4A 107 CENTRAL AVE
114 SECOND ASSOCIATES LLC	0001	2	20			000000	08261	00046	4C 114 SECOND ST
115 LAUREL ST RP LLC	0182	123	14			000000	03858	00433	4C 115 LAUREL ST
115 PRESTON ST CO.	0116	73	10			000000	08690	00323	2 115 PRESTON ST
120 RAILROAD AVE LLC-FIGLIA & SONS	0233	151.01	3.03			000000	02950	00663	4B 120 RAILROAD AVE
121 BERGEN AVENUE LLC	0120	76	2			000000	01331	00378	2 121 BERGEN AVE
126 PAULISON LLC	0076	46	18			000000	00433	00409	2 126 PAULISON AVE
137 BERGEN LLC	0116	73	1			000000	08426	00459	4C 137 BERGEN AVE
139 RIDGE LLC C/O LAURA CVEK	0105	68.01	8			000000	03686	01675	2 139 UNION PLACE

## TAXING DISTRICT NO. 50 RIDGEFIELD PARK

COUNTY NO. 02 BERGEN

NAME OF OWNER ADDITIONAL OWNERS	PAGE NO.	BLOCK NO.	LOT NO.	LOT QUALIF.	ACCOUNT NO.	DEED BOOK PAGE	CLASS	PROPERTY LOCATION
141 GORDON LLC C/O LAURA CVEK	0048	27	10		000000	03686 00961	2	141 GORDON ST
147 MAIN STREET NJ LLC NJ	0144	94	5		000000	03814 01230	4C	147 MAIN ST
149 CENTRAL ASSOCIATES LLC	0054	32	15		000000	07894 00735	4C	149 CENTRAL AVE
151 UNION PLACE	0071	42.02	5		000000	03734 01697	2	151 UNION PLACE
155 FOURTH ST RP LLC	0011	8	19		000000	03858 00424	4C	155 FOURTH ST
158 BERGEN OWNERS LLC	0225	141	40.01		000000	02584 02395	4A	158 BERGEN TURNPIKE
16 PAULISON AVE LLC	0097	63	7		000000	03486 01734	4A	16 PAULISON AVE
160 BRINKERHOFF LLC	0171	116	38		000000	02131 01213	2	160 BRINKERHOFF ST
167 MAIN ST REALTY LLC	0137	89	3		000000	04645 00963	4A	167 MAIN ST
17 TEANECK ROAD LLC	0221	140	6		000000	04427 00349	4C	17 TEANECK ROAD
172 RIDGEFIELD PARK LLC	0137	88	15		000000	03283 00701	4A	172 MAIN ST
174-178 MAIN STREET LLC	0137	88	14		000000	01779 01355	4A	174-178 MAIN ST
175 MAIN ST PROPERTY LLC	0138	89	5		000000	09385 00035	4A	175 MAIN ST
181-183 BERGEN LLC STE 211	0228	144	21		000000	05082 00372	2	181-183 BERGEN TURNPIKE
191 SUNNY LAND LLC	0138	89	12		000000	08595 00560	4A	191 MAIN ST
2 BERGEN LLC	0232	149	7		000000	09344 00312	4B	BERGEN TURNPIKE
2 BERGEN LLC	0232	149	8		000000	09344 00312	4B	30 BERGEN TURNPIKE
2 BERGEN TURNPIKE LLC	0232	149	6.01		000000	00007 02059	4A	BERGEN TURNPIKE
2 PAR RIDGE LLC	0118	74	14		000000	02274 01843	4A	160 BERGEN AVE
205 BRINKERHOFF LLC	0195	130	23		000000	02983 00944	1	205 BRINKERHOFF ST
206-222 MAIN STREET LLC	0099	65	15		000000	04896 00469	4A	206 MAIN ST
217 CHRISTIE ASSOCIATES	0169	115	41		000000		4C	222-242 CHRISTIE ST
217 CHRISTIE ASSOCIATES	0172	116	41		000000		4C	217-231 CHRISTIE ST
219 MAIN INC C/O BERNEY	0127	80	8		000000		4A	219-225 MAIN ST
22 PAULISON AVE LLP C/O CANO/FRANCO	0097	63	4		000000	02588 00527	2	22 PAULISON AVE
222 PARK ST LLC NJ	0096	61	12		000000	04825 01437	4A	222 MAIN ST
224 PRESTON ST CO	0108	69	21		000000	02100 01446	2	224 PRESTON ST
23 BREWSTER AVENUE LLC	0175	119	11		000000	09291 00473	4C	23 BREWSTER AVE
23 LINCOLN AVENUE LLC	0136	87	9		000000	04914 01008	4A	25 MT VERNON ST
233 3RD STREET RIDGEFIELD PARK LLC	0003	4	15		000000	05113 01788	2	233 THIRD ST
241-243 TEANECK ROAD REALTY LLC	0193	130	4		000000	03318 00170	4A	241-243 TEANECK ROAD
245 MAIN RP LLC	0118	75	5.01		000000	04580 01751	4A	245 MAIN ST
245 MAIN RP LLC	0119	75	8		000000	04580 01751	4A	11 POPLAR ST
25 EIGHTH ST CO	0054	32	8		000000	02747 02389	2	25 EIGHTH ST
252-260 MAIN STREET LLC	0088	54	9.02		000000	04655 00028	4A	252-260 MAIN ST
252-260 MAIN STREET LLC	0088	54	9.03		000000	04655 00028	4A	MAIN ST
26 GARDEN ST CO	0178	121	6.01		000000	08438 00625	2	26 GARDEN ST
264 MAIN STREET LLC	0088	54	8.03		000000	05077 00682	4A	264 MAIN ST
27 MT VERNON STREET LLC	0136	87	10		000000	04914 00996	4A	27 MT VERNON ST
283 MAIN ST RP LLC	0117	74	6		000000	03858 00415	4C	283-87 MAIN ST
29 ASH REALTY LLC	0233	152.02	1		000000	09087 00480	4B	300 INDUSTRIAL AVE
29 ASH REALTY LLC	0233	152.02	2		000000	09870 00480	1	INDUSTRIAL AVE
29 ASH REALTY LLC	0233	152.02	3		000000	09087 00480	4A	INDUSTRIAL AVE
29 ASH REALTY LLC	0233	152.02	4		000000	09087 00480	4A	275 INDUSTRIAL AVE
29 ASH REALTY LLC	0234	152.02	5		000000	09087 00480	4B	225 INDUSTRIAL AVE
29-35 MT VERNON STREET LLC NJ	0136	87	11		000000	04914 01002	4A	29-35 MT VERNON ST
3 EUCKER STREET ASSOCIATES	0229	145	2.03		000000	07552 00806	4A	3 EUCKER ST
30 CROSS RP URBAN RENEWAL LLC	0233	152.01	1		000000	04915 01067	4A	INDUSTRIAL AVE
30 CROSS RP URBAN RENEWAL LLC	0233	152.01	2		000000	04915 01067	1	INDUSTRIAL AVE
30 PAULISON AVE 07660 LLC	0092	56	24		000000	04670 01031	4A	30 PAULISON AVE
313 BERGEN TURNPIKE LLC	0230	146	2		000000	04949 00145	1	BERGEN TURNPIKE
313 BERGEN TURNPIKE LLC	0230	146	3		000000	04949 00145	1	BERGEN TURNPIKE
342 MAIN ST RIDGEFIELD PK NJ LLC	0055	32	27		000000	01826 00152	2	342 MAIN ST
37-39 SPRUCE PROPERTY LLC	0136	88	3		000000	04783 00201	4A	37-39 SPRUCE AVE
40 HIGHLAND PLACE CO.	0052	30	15		000000	08264 00879	2	40 HIGHLAND PLACE
41 RIDGEFIELD AVENUE LLC	0210	135	10		000000	02522 02119	4A	41 RIDGEFIELD AVE
421 RIDGEFIELD LLC	0025	16.01	2		000000	05213 00891	4A	421 MAIN ST
46 4TH ST LLC	0181	122	33		000000	03350 00029	2	44 WINANT AVE
473WAVERLY AVE LLC NJ&38CENTRAL AVE	0002	3	1.01		000000	03473 00444	4C	38 CENTRAL AVE
48-50 PAULISON AVE CO.	0091	56	19		000000	07842 00232	2	48-50 PAULISON AVE
49 HACKENSACK AVE CO	0074	45	22		000000	03898 01124	2	49 HACKENSACK AVE
50 CHALLENGER ROAD KM LLC NJ	0067	40.01	1.01		000000	03785 01798	4A	55 CHALLENGER ROAD
50 CHALLENGER ROAD LLC NJ	0067	40.02	1.01		000000	03785 01788	4A	50 CHALLENGER ROAD
581 EVERGREEN LLC	0178	121	13		000000	04059 00393	2	49 EUCLID AVE
6 EUCKER STREET LLC	0229	144	23		000000	01848 00081	4B	6 EUCKER ST
60 HAZELTON LLC	0046	25	12		000000	03888 00074	2	60 HAZELTON ST
61 HOLDINGS LLC	0160	109	4		000000	02337 02194	2	61 OVERPECK AVE
64 CHALLENGER ROAD LLC	0044	24.02	1		000000	02902 00373	4A	64 CHALLENGER ROAD

## TAXING DISTRICT NO. 50 RIDGEFIELD PARK

COUNTY NO. 02 BERGEN

NAME OF OWNER ADDITIONAL OWNERS	PAGE NO.	BLOCK NO.	LOT NO.	LOT QUALIF.	ACCOUNT NO.	-----DEED----- BOOK PAGE	-----PROPERTY----- CLASS LOCATION
65 CHALLENGER LLC	0044	24.03	3		000000	02180 02235	4A 65 CHALLENGER ROAD
65 COLLEGE PLACE LLC NJ	0214	137	10		000000	03455 01225	2 65 COLLEGE PLACE
7-9 RIDGEFIELD AVE CORP	0209	135	2		000000	04772 01456	4A 7-9 RIDGEFIELD AVE
7-9 RIDGEFIELD AVE CORP	0210	135	3		000000	04772 01456	4A 13 RIDGEFIELD AVE
71 HP COBE-CALE LLC	0076	46	16		000000	02349 02323	4C 71-3 HACK&134-6 PLSN
71 SUMMIT AVE LLC	0085	52	1		000000	05200 00010	2 89 PAULISON AVE
78 VERNON LLC	0128	80	23		000000	03123 02306	4A 78 MT VERNON ST
78 VERNON LLC	0138	89	15		000000	03123 02306	4A 65-67 MT VERNON ST
8185 CENTRAL RIDGEFIELD PARK LLC	0011	8	21		000000	05168 00806	4A 81-85 CENTRAL AVE
82 HAZELTON LLC	0047	26	13		000000	05196 01859	4A 82 HAZELTON ST
82 TEANECK RD LLC	0219	138.02	25		000000	03913 01142	4A 82 TEANECK ROAD
9-11 & 13 PRESTON ST LLC	0085	52	4.01		000000	03765 00055	4C 9-11 PRESTON ST
9-11 & 13 PRESTON ST LLC	0085	52	4.02		000000	03765 00055	2 13 PRESTON ST
95 CHALLENGER ROAD LLC	0045	24.03	4		000000	02798 02135	4A 95 CHALLENGER ROAD
99 GRAND AVENUE LLC	0066	40	16		000000	04784 01345	2 99 GRAND AVE

TAXING DISTRICT NO. 50 RIDGEFIELD PARK

COUNTY NO. 02 BERGEN

NAME OF OWNER ADDITIONAL OWNERS	PAGE NO.	BLOCK NO.	LOT NO.	LOT QUALIF.	ACCOUNT NO.	-----DEED----- BOOK PAGE	-----PROPERTY----- CLASS LOCATION
------------------------------------	-------------	--------------	------------	----------------	----------------	-----------------------------	--------------------------------------

VERIZON - NJ

0001

154

4

6A VARIOUS

Block No. Lot No. Qualification Account No.	Land Dimensions Building Description Additional Lots Acreage	Prop. Class	Owner's Name Address City State Property Location	Billing Code Zip Code	Land Improvement Exemption Net Total	2024 Property Tax Special Dist	2024 Total Tax Deduction Net Tax	Amt.Billed 2024 1st Q 2nd Q Total	2nd Half 2024 3rd Q 4th Q Total	Preliminary 2025 Tax 1st Q 2nd Q Total
1 1 000000	14943SF FACTORY 1SCB .3430	4B	BDB LEASING INC 179 RAILROAD AVE RIDGEFIELD PARK NJ 179 RAILROAD AVE	07660 I1 TM02	188700 381300 570000	1651290	1651290 00 1651290	405517 405517 811034	420128 420128 840256	412823 412822 825645
1.01 8 000000	26X76 LSB SHOP & APT1 .0454	4A	GARTH & AVRIL LLC ETAL 91 LINDEN AVE BLOOMFIELD, NJ 217 RAILROAD AVE	07003 I1 TM02	199800 254000 453800	1314659	1314659 00 1314659	153266 153266 306532	504064 504063 1008127	328665 328665 657330
1.01 9 000000	52X84 SHOP 1SSCB L10 .1003	4A	MK RAILROAD HOLDINGS LLC 37 CHARLES ST LODI, NJ 219 RAILROAD AVE	07644 I1 TM02	230000 229500 459500	1331172	1331172 00 1331172	199224 199223 398447	466363 466362 932725	332793 332793 665586
1.03 8 000000	3.03AC FTRY 1&2SB L9 3.0300	4B	THOR RIVER ROAD LLC DL C/O 25 WEST 39TH ST-3 FL. NEW YORK, NY INDUSTRIAL AVE	10018 I3 TM02	4999500 200000 5199500	15062952	15062952 00 15062952	3829432 3829432 7658864	3702044 3702044 7404088	3765738 3765738 7531476
2 1 000000	60X125 DWG 1SF .1722	2	BOSCHEN, DORIS 10 CENTRAL AVE RIDGEFIELD PARK NJ 10 CENTRAL AVE	07660-1037 R2 TM02	232500 117300 349800	1013371	1013371 00 1013371	250631 250631 501262	256055 256054 512109	253343 253343 506686
2 1.01 000000	60X125 DWG 1SF .1722	2	OTHMAN, KHALED 16 CENTRAL AVE RIDGEFIELD PARK NJ 16 CENTRAL AVE	00660 07660-1037 R2 TM02	220900 117600 338500	980635	980635 00 980635	242530 242529 485059	247788 247788 495576	245159 245159 490318
2 2 000000	50X120 DWG 2SFG2CB .1377	2	PRIETO, MONICA 25 FIRST ST RIDGEFIELD PARK, NJ 25 FIRST ST	00660 07660 R2 TM02	213800 175700 389500	1128382	1128382 00 1128382	279355 279354 558709	284837 284836 569673	282096 282095 564191
2 3 000000	50X120 DWG 2SFG2 .1377	2	MERONE JR, GLENN J&DONG SUP 29 FIRST ST RIDGEFIELD PARK, NJ 29 FIRST ST	07660 R2 TM02	213800 223900 437700	1268017	1268017 00 1268017	303291 303291 606582	330718 330717 661435	317005 317004 634009
2 4.01 000000	4125SF .0947	1	XENOPHONTOS, KYPROS 573 TEANECK RD RIDGEFIELD PARK NJ 31 FIRST ST	07660-1127 R2 TM02	51800 0 51800	150065	150065 00 150065	38151 38151 76302	36882 36881 73763	37517 37516 75033
2 17.01 000000	4125SF DWG2 2SF .0947	2	SHAZO, GOLAN 1315 ELMORE PL FORT LEE, NJ 122 SECOND ST	07024 R2 TM02	189800 247900 437700	1268017	1268017 00 1268017	306679 306678 613357	327330 327330 654660	317005 317004 634009
2 19 000000	50X120 DWG 2SF .1377	2	XENOPHONTOS, SPIROS 3 NORMANDY RD. PINEBROOK, NJ 118 SECOND ST	07058 R2 TM02	202500 207000 409500	1186322	1186322 00 1186322	294011 294011 588022	299150 299150 598300	296581 296580 593161
2 20 000000	50X120 4SB APTS21 .1377	4C	114 SECOND ASSOCIATES LLC P O BOX 1070 FORT LEE, NJ 114 SECOND ST	07024 R2 TM02	700000 1342300 2042300	5916543	5916543 00 5916543	1460038 1460037 2920075	1498234 1498234 2996468	1479136 1479136 2958272
2 21 000000	50X120 DWG2 1.5SF .1377	2	MADDOCK, RONALD T & DONNA G 110 SECOND ST RIDGEFIELD PARK, NJ 110 SECOND ST	07660 R2 TM02	202500 241000 443500	1284820	1284820 00 1284820	314191 314191 628382	328219 328219 656438	321205 321205 642410
2 22 000000	120X125 3SB APTS30 .3444	4C	CENTRAL HOUSE ASSOCIATES, LLC 335 MAIN ST HACKENSACK NJ 24 CENTRAL AVE	07601-5804 R2 TM02	1050000 2424600 3474600	10065916	10065916 00 10065916	2483994 2483993 4967987	2548965 2548964 5097929	2516479 2516479 5032958



Block No. Lot No. Qualification Account No.	Land Dimensions Building Description Additional Lots Acreage	Prop. Class	Owner's Name Address City State Property Location	Billing Code Zip Code	Land Improvement Exemption Net Total	2024 Property Tax Special Dist	2024 Total Tax Deduction Net Tax	Amt.Billed 2024 1st Q 2nd Q Total	2nd Half 2024 3rd Q 4th Q Total	Preliminary 2025 Tax 1st Q 2nd Q Total
3 1 000000	70X125 DWG4 2SB .2009	2	STEKAT PROP. LLC C/O JOSE CASERES 45 WOODLAND ROAD WOODCLIFF LAKE, NJ 101-107 SECOND ST	07677 R2 TM02	238800 377200 616000	1784552	1784552 00	427907 427906 855813	464370 464369 928739	446138 446138 892276
3 1.01 000000	50X125 4SB APTS26 .1435	4C	473WAVERLY AVE LLC NJ&38CENTRAL AVE 386 RT 59 #200 AIRMONT, NY 38 CENTRAL AVE	00597 10952 R2 TM02	910000 1978400 2888400	8367695	8367695 00	2064925 2064925 4129850	2118923 2118922 4237845	2091924 2091924 4183848
3 2 000000	75X120 DWG2 2SFG2 .2066	2	HERNANDEZ, KELVIN 113 SECOND ST RIDGEFIELD PARK, NJ 113 SECOND ST	00660 07660 R2 TM02	216000 304800 520800	1508758	1508758 00	365673 365672 731345	388707 388706 777413	377190 377189 754379
3 3 000000	50X120 DWG2 1.5SF .1377	2	BRUCE&ELAINE RULAND IRR LIVING TRST 119 SECOND STREET RIDGEFIELD PARK, NJ 119 SECOND ST	07660 R2 TM02	202500 283800 486300	1408811	1408811 00	341000 340999 681999	363406 363406 726812	352203 352203 704406
3 3.01 000000	50X120 DWG2 2SFG1 .1377	2	PEDRANI, MICHAEL & KATHRYN 123 2ND ST RIDGEFIELD PARK NJ 123 SECOND ST	07660-1050 R2 TM02	202500 298300 500800	1450818	1450818 00	351237 351237 702474	374172 374172 748344	362705 362704 725409
3 4 000000	50X120 DWG 1.5SF .1377	2	SHAW, CHAD & ANDREA 127 2ND ST RIDGEFIELD PARK NJ 127 SECOND ST	00660 07660-1050 R2 TM02	202500 137500 340000	984980	984980 00	243708 243708 487416	248782 248782 497564	246245 246245 492490
3 17 000000	5643 SQ FT IRR DWG 2SFG2 .1295	2	QUIMBY, KENNETH F & DENISE A 230 3RD ST RIDGEFIELD PARK NJ 230 THIRD ST	00660 07660-1025 R2 TM02	223200 172000 395200	1144894	1144894 00	282890 282890 565780	289557 289557 579114	286224 286223 572447
3 18 000000	50X120 DWG 2SF .1377	2	RINALDI, JOSEPH & JULIET 228 3RD ST RIDGEFIELD PARK NJ 228 THIRD ST	00660 07660-1025 R2 TM02	225000 176400 401400	1162856	1162856 00	287898 287898 575796	293530 293530 587060	290714 290714 581428
3 19 000000	50X120 DWG 2SFG1 .1377	2	NUNEZ, ANTONIO & JACQUELINE 222 3RD ST RIDGEFIELD PARK NJ 222 THIRD ST	00597 07660-1025 R2 TM02	225000 262900 487900	1413446	1413446 00	350501 350500 701001	356223 356222 712445	353362 353361 706723
3 20 000000	40X120 DWG 2SFG1 .1102	2	GUR, TANER & SEZYAR 218 THIRD STREET RIDGEFIELD PARK, NJ 218 THIRD ST	00660 07660 R2 TM02	217500 208000 425500	1232674	1232674 00	305206 305205 610411	311132 311131 622263	308169 308168 616337
3 21 000000	40X120 DWG 2SF .1102	2	TAVAREZ, NIDIA PATRICIA 216 THIRD ST RIDGEFIELD PARK, NJ 216 THIRD ST	07660 R2 TM02	217500 164300 381800	1106075	1106075 00	273536 273536 547072	279502 279501 559003	276519 276519 553038
3 22 000000	45X120 DWG 2SFG1 .1240	2	ARIAS, DILANIA CASTILLO ETAL 212 THIRD ST RIDGEFIELD PARK, NJ 212 THIRD ST	00660 07660 R2 TM02	222000 162900 384900	1115055	1115055 00	275893 275893 551786	281635 281634 563269	278764 278764 557528
3 25 000000	50X120 DWG 2SFG2 .1377	2	STERLING, ANTHONY D 200 THIRD STREET RIDGEFIELD PARK, NJ 200 THIRD ST	00660 07660 R2 TM02	225000 125100 350100	1014240	1014240 00	250705 250704 501409	256416 256415 512831	253560 253560 507120
3 26 000000	75X120 DWG2 2SFG1 .2066	2	GARCIA, FARIDE 206 THIRD STREET RIDGEFIELD PARK NJ 206 THIRD ST	00660 07660 R2 TM02	240000 186100 426100	1234412	1234412 00	300345 300345 600690	316861 316861 633722	308603 308603 617206

Block No. Lot No. Qualification Account No.	Land Dimensions Building Description Additional Lots Acreage	Prop. Class	Owner's Name Address City State Property Location	Billing Code Zip Code	Land Improvement Exemption Net Total	2024 Property Tax Special Dist	2024 Total Tax Deduction Net Tax	Amt.Billed 2024 1st Q 2nd Q Total	2nd Half 2024 3rd Q 4th Q Total	Preliminary 2025 Tax 1st Q 2nd Q Total
4 1 000000	50X120 DWG 2SF G1 .1377	2	LAMPARELLI, FRANCIS J & WENDY A 201 3RD ST RIDGEFIELD PARK NJ 201 THIRD ST	00660 07660-1023 R2 TM02	225000 239500 464500	1345657	1345657 00 1345657	333488 333487 666975	339341 339341 678682	336415 336414 672829
4 2 000000	50X120 DWG 2SFG1 .1377	2	ESPINO, ALEXIS & ROSANA CUEVAS 205 3RD ST RIDGEFIELD PARK NJ 205 THIRD ST	00660 07660-1023 R2 TM02	225000 193400 418400	1212105	1212105 00 1212105	300124 300124 600248	305929 305928 611857	303027 303026 606053
4 3 000000	65X120 DWG 2SFG2 .1791	2	JOHNS, KYNAN D & EREM, ALEV GOKCE 211 THIRD STREET RIDGEFIELD PARK, NJ 211 THIRD ST	00660 07660 R2 TM02	234000 232700 466700	1352030	1352030 00 1352030	335255 335255 670510	340760 340760 681520	338008 338007 676015
4 6 000000	40X120 DWG 2SFG1 .1102	2	MARTINEZ, ERICK & YOANDRA 215 3RD ST RIDGEFIELD PARK NJ 215 THIRD ST	00672 07660-1023 R2 TM02	217500 213200 430700	1247738	1247738 00 1247738	308962 308962 617924	314907 314907 629814	311935 311934 623869
4 7 000000	40X120 DWG 2SFG1 .1102	2	MARTIN, GILBERTO & JACQUELINE 217 3RD ST RIDGEFIELD PARK NJ 217 THIRD ST	00660 07660-1023 R2 TM02	217500 171300 388800	1126354	1126354 00 1126354	278618 278618 557236	284559 284559 569118	281589 281588 563177
4 9 000000	40X120 DWG 2SFG1 .1102	2	GRANDE, PEDRO 221 3RD ST RIDGEFIELD PARK NJ 221 THIRD ST	00597 07660-1023 R2 TM02	217500 222200 439700	1273811	1273811 00 1273811	315443 315443 630886	321463 321462 642925	318453 318453 636906
4 11 000000	40X120 DWG 2SFG1 .1102	2	BLAKE, KELLIE ROSE TRSTE 223 THIRD ST RIDGEFIELD PARK, NJ 223 THIRD ST	07660 R2 TM02	217500 167800 385300	1116214	1116214 00 1116214	276114 276114 552228	281993 281993 563986	279054 279053 558107
4 12 000000	25X120 DWG 1SFG1 .0689	2	GARCIA, ANGELA 227 3RD ST RIDGEFIELD PARK NJ 227 THIRD ST	07660-1023 R2 TM02	195000 120100 315100	912845	912845 00 912845	225001 225001 450002	231422 231421 462843	228212 228211 456423
4 13 000000	45X120 DWG 2SFG2 .1240	2	MASCHANG, ACEE 229 3RD ST RIDGEFIELD PARK NJ 229 THIRD ST	00660 07660-1023 R2 TM02	222000 245600 467600	1354637	1354637 00 1354637	335697 335697 671394	341622 341621 683243	338660 338659 677319
4 15 000000	40X120 DWG 2SFG2 .1102	2	233 3RD STREET RIDGEFIELD PARK LLC PO BOX 74 CLIFTON, NJ 233 THIRD ST	07013 R2 TM02	217500 230000 447500	1296408	1296408 00 1296408	321114 321114 642228	327090 327090 654180	324102 324102 648204
4 28 000000	4192SF DWG 2SF .0962	2	MUYALDE, EDWIN L & MARIA C N 244 4TH ST RIDGEFIELD PARK NJ 244 FOURTH ST	07660-1012 R2 TM02	209900 175800 385700	1117373	1117373 00 1117373	276335 276335 552670	282352 282351 564703	279344 279343 558687
4 30 000000	39X120 DWG 2SFG1 .1074	2	BRIGGS, CLARENCE & JOAN 242 4TH ST RIDGEFIELD PARK NJ 242 FOURTH ST	07660-1012 R2 TM02	216000 170700 386700	1120270 v1	1120270 -25000 1095270	270822 270821 541643	276814 276813 553627	273818 273817 547635
4 31 000000	39X120 DWG 2SFG1 .1074	2	MERCADO, MELVIN & RUBY 236 FOURTH ST. RIDGEFIELD PARK, NJ 236 FOURTH ST	07660-1012 R2 TM02	205200 183700 388900	1126643	1126643 00 1126643	278839 278839 557678	284483 284482 568965	281661 281661 563322
4 33 000000	39X120 DWG 2SFG2 .1074	2	RODRIGUEZ JR, GILBERT & JESSICA 232 FOURTH STREET RIDGEFIELD PARK, NJ 232 FOURTH ST	00660 07660 R2 TM02	216000 198200 414200	1199937	1199937 00 1199937	297031 297030 594061	302938 302938 605876	299985 299984 599969

Block No. Lot No. Qualification Account No.	Land Dimensions Building Description Additional Lots Acreage	Prop. Class	Owner's Name Address City State Property Location	Billing Code Zip Code	Land Improvement Exemption Net Total	2024 Property Tax Special Dist	2024 Total Tax Deduction Net Tax	Amt.Billed 2024 1st Q 2nd Q Total	2nd Half 2024 3rd Q 4th Q Total	Preliminary 2025 Tax 1st Q 2nd Q Total
4 34 000000	39X120 DWG 2SFG1 .1074	2	RAMOS, WILLIAM E & ZEGARRA, ZARELA 230 FOURTH ST RIDGEFIELD PARK, NJ 230 FOURTH ST	00660 07660 R2 TM02	216000 221800 437800	1268307	1268307 00	314044 314043	320110 320110	317077 317077
4 36 000000	39X120 DWG 2SFG2 .1074	2	BRITO, ALEJANDRO 224 FOURTH ST RIDGEFIELD PARK, NJ 224 FOURTH ST	00660 07660 R2 TM02	216000 151700 367700	1065227	1065227 00	263373 263372	269241 269241	266307 266307
4 37 000000	39X120 DWG 2SFG1 .1074	2	BK OF NY MELLON TRUSTEE 3217 SO DECKER LAKE DR SALT LAKE CITY, UTAH 222 FOURTH ST	84119 R2 TM02	216000 325600 541600	1569015	1569015 00	389241 389240	395267 395267	392254 392254
4 39 000000	39X120 DWG 2SF .1074	2	MORALES, GUILLERLI & SANTOS, JUAN J 218 FOURTH ST RIDGEFIELD PARK, NJ 218 FOURTH ST	07660 R2 TM02	216000 282100 498100	1442996	1442996 00	357719 357718	363780 363779	360749 360749
4 41 000000	39X120 DWG 2SFG1 .1074	2	MAYORGA, ANDY 212 4TH ST RIDGEFIELD PARK NJ 212 FOURTH ST	00660 07660-1012 R2 TM02	216000 217500 433500	1255850	1255850 00	310951 310950	316975 316974	313963 313962
4 42 000000	39X120 DWG 2SFG1 .1074	2	SHOEMAKER, JOSEPH & IKUYO 210 FOURTH ST RIDGEFIELD PARK NJ 210 FOURTH ST	00660 07660 R2 TM02	216000 145400 361400	1046976	1046976 00	258806 258806	264682 264682	261744 261744
4 44 000000	40X120 DWG 2SFG1 .1102	2	AMABILE, LINDA 206 4TH ST RIDGEFIELD PARK NJ 206 FOURTH ST	07660-1012 R2 TM02	217500 181100 398600	1154744	1154744 00	285689 285688	291684 291683	288686 288686
4 46 000000	50X120 DWG 2SF .1377	2	HUBERT, CHRISTOPHER M & KATHLEEN 68 CENTRAL AVE RIDGEFIELD PARK NJ 68 CENTRAL AVE	07660-1035 R2 TM02	225000 208100 433100	1254691	1254691 00	310803 310803	316543 316542	313673 313673
5 1 000000	88X50 2SB APTS7 .1010	4C	ECONOMOU, DIMITRIOS & NIKI 76-78 CENTRAL AVE APT 4 RIDGEFIELD PARK NJ 72-78 CENTRAL AVE	07660-1011 C2 TM02	254000 674300 928300	2689285	2689285 00	663661 663660	680982 680982	672322 672321
5 1.01 000000	32X50 DWG2 2SF .0367	2	BEKIM KARACICA LLC 7 CLIFF RD WAYNE, NJ 80-82 CENTRAL AVE	07470 C2 TM02	155000 258300 413300	1197330	1197330 00	289519 289518	309147 309146	299333 299332
5 2 000000	40X120 DWG 2SSFG1 .1102	2	MANDAP, HERMINIA 207 4TH ST RIDGEFIELD PARK NJ 207 FOURTH ST	07660-1011 R2 TM02	217500 122500 340000	984980	984980 00	243340 243339	249151 249150	246245 246245
5 4 000000	39X120 DWG 2SF .1074	2	GUZMAN, JENNIFER (ETAL) 209 4TH STREET RIDGEFIELD PARK, NJ 209 FOURTH ST	00660 07660 R2 TM02	216000 155800 371800	1077105	1077105 00	266319 266318	272234 272234	269277 269276
5 5 000000	39X120 DWG 2SFG1 .1074	2	AURIEMMA, RALPH & JANET 215 4TH ST RIDGEFIELD PARK NJ 215 FOURTH ST	07660-1011 R2 TM02	216000 123800 339800	984401	984401 00	243119 243119	249082 249081	246101 246100
5 7 000000	39X120 DWG 2SSFG1 .1074	2	ROGERS, BRUCE E & MARIAN D 217 4TH ST RIDGEFIELD PARK NJ 217 FOURTH ST	07660-1011 R2 TM02	216000 188200 404200	1170967 V1	1170967 -25000	283563 283563	289421 289420	286492 286492

6269200

18161874

00

25000

18136874

8960284

9176590

9068441

Block No. Lot No. Qualification Account No.	Land Dimensions Building Description Additional Lots Acreage	Prop. Class	Owner's Name Address City State Property Location	Billing Code Zip Code	Land Improvement Exemption Net Total	2024 Property Tax Special Dist	2024 Total Tax Deduction Net Tax	Amt.Billed 2024 1st Q 2nd Q Total	2nd Half 2024 3rd Q 4th Q Total	Preliminary 2025 Tax 1st Q 2nd Q Total
5 8 000000	39X120 DWG 2SFG2 .1074	2	SALGADO, MARIA 221 4TH ST RIDGEFIELD PARK NJ 221 FOURTH ST	00672 07660-1011 R2 TM02	216000 143600 359600	1041761	1041761 00	257554 257554 515108	263327 263326 526653	260441 260440 520881
5 10 000000	39X120 DWG 2SFG1 .1074	2	PAULINO, ALBERTO A & ROSA M GRULLON 225 FOURTH ST RIDGEFIELD PARK, NJ 225 FOURTH ST	00660 07660 R2 TM02	216000 213300 429300	1243682	1243682 00	307931 307931 615862	313910 313910 627820	310921 310920 621841
5 12 000000	39X120 DWG 2SF .1074	2	GREGORIO, GERRY & MYLA 229 FOURTH ST RIDGEFIELD PARK, NJ 229 FOURTH ST	00660 07660 R2 TM02	216000 173400 389400	1128092	1128092 00	279060 279060 558120	284986 284986 569972	282023 282023 564046
5 13 000000	39X120 DWG 2SFG1 .1074	2	JACQUETTE, WILLIAM THOMAS ETALS 233 FOURTH ST RIDGEFIELD PARK, NJ 233 FOURTH ST	07660 07660 R2 TM02	216000 158100 374100	1083768 V1	1083768 -25000	261763 261762 523525	267622 267621 535243	264692 264692 529384
5 15 000000	39X120 DWG 2SFG1 .1074	2	MARTINEZ, ALBERTO, U. 237 FOURTH ST. RIDGEFIELD PARK, NJ 237 FOURTH ST	00660 07660 R2 TM02	216000 156600 372600	1079422	1079422 00	266908 266907 533815	272804 272803 545607	269856 269855 539711
5 16 000000	39X120 DWG 2SFG1 .1074	2	DELEON, RAYMOND & YADIRA 241 FOURTH STREET RIDGEFIELD PARK, NJ 241 FOURTH ST	00660 07660 R2 TM02	216000 190900 406900	1178789	1178789 00	291728 291728 583456	297667 297666 595333	294698 294697 589395
5 18 000000	39X120 DWG 2SFG1 .1074	2	MOYLAN, SEAN & DAWN 245 FOURTH ST RIDGEFIELD PARK, NJ 245 FOURTH ST	07660-1011 R2 TM02	216000 198600 414600	1201096	1201096 00	297252 297251 594503	303297 303296 606593	300274 300274 600548
5 27 000000	37X120 DWG 2SBV .1019	2	GO, TERESITO & JESSICA R 340 5TH ST RIDGEFIELD PARK NJ 340 FIFTH ST	07660-1056 R2 TM02	209900 190500 400400	1159959	1159959 00	286941 286940 573881	293039 293039 586078	289990 289990 579980
5 29 000000	37X120 DWG2 2SFG2 .1019	2	ZAPATA,VICTORINO A &CRISTIAN A 336 5TH ST RIDGEFIELD PARK, NJ 336 FIFTH ST	00660 07660 R2 TM02	213800 415700 629500	1823662	1823662 00	440427 440427 880854	471404 471404 942808	455916 455915 911831
5 30 000000	37X120 DWG 2SFG1 .1019	2	PEREZ, ARIANNA & ALVAREZ, ROBERTO A 334 FIFTH STREET RIDGEFIELD PARK, NJ 334 FIFTH ST	00660 07660 R2 TM02	213800 165200 379000	1097963	1097963 00	271474 271474 542948	277508 277507 555015	274491 274491 548982
5 32 000000	37X120 DWG 2SF .1019	2	FERRANDIZ, FRANK M 330 5TH ST RIDGEFIELD PARK NJ 330 FIFTH ST	07660-1056 R2 TM02	213800 163600 377400	1093328	1093328 00	270370 270369 540739	276295 276294 552589	273332 273332 546664
5 33 000000	37X120 DWG 2SF .1019	2	DFNJ HOLDINGS LLC 328 FIFTH ST. RIDGEFIELD PARK, NJ 328 FIFTH ST	07660 R2 TM02	213800 287800 501600	1453135	1453135 00	360223 360222 720445	366345 366345 732690	363284 363284 726568
5 35 000000	36X120 DWG 2SF .0992	2	CARROLL, ERIK J & ELIZBETH DIONISIO 324 5TH ST RIDGEFIELD PARK NJ 324 FIFTH ST	00597 07660-1056 R2 TM02	212300 256300 468600	1357534	1357534 00	336360 336359 672719	342408 342407 684815	339384 339383 678767
5 36 000000	26X120 DWG2 2SF .0716	2	LA FERLITA, SALVATORE 213 MAYFAIR ROAD PARAMUS NJ 322 FIFTH ST	00660 07652 R2 TM02	196500 244800 441300	1278446	1278446 00	308815 308814 617629	330409 330408 660817	319612 319611 639223

5944300

17220637

00

25000

17195637

8473604

8722033

8597821

Block No. Lot No. Qualification Account No.	Land Dimensions Building Description Additional Lots Acreage	Prop. Class	Owner's Name Address City State Property Location	Billing Code Zip Code	Land Improvement Exemption Net Total	2024 Property Tax Special Dist	2024 Total Tax Deduction Net Tax	Amt.Billed 2024 1st Q 2nd Q Total	2nd Half 2024 3rd Q 4th Q Total	Preliminary 2025 Tax 1st Q 2nd Q Total
5 37 000000	50X120 DWG 1SFG2 .1377	2	NAPOLITANO, RALPH JR 320 5TH ST RIDGEFIELD PARK NJ 320 FIFTH ST	00660 07660-1056 R2 TM02	225000 148900 373900	1083188	1083188 00 1083188	268013 268012 536025	273582 273581 547163	270797 270797 541594
5 37.01 000000	40X120 DWG 2SFG2 .1102	2	RIVERA, LUIS A 314 5TH ST RIDGEFIELD PARK NJ 314 FIFTH ST	00660 07660-1056 R2 TM02	217500 232300 449800	1303071	1303071 00 1303071	322808 322808 645616	328728 328727 657455	325768 325768 651536
5 38 000000	35X120 DWG 2SF .0964	2	MEZA, RUBEN & MARCIA 312 FIFTH ST RIDGEFIELD PARK, NJ 312 FIFTH ST	00660 07660 R2 TM02	210000 153300 363300	1052480	1052480 00 1052480	260059 260058 520117	266182 266181 532363	263120 263120 526240
5 39 000000	25X120 DWG 2SF .0689	2	MANCERA, DANIEL & REYES, ROXANA 310 FIFTH STREET RIDGEFIELD PARK, NJ 310 FIFTH ST	00660 07660 R2 TM02	195000 133900 328900	952823	952823 00 952823	235018 235017 470035	241394 241394 482788	238206 238206 476412
5 40 000000	50X120 DWG 2SF .1377	2	GUZMAN, ESTHER & JUAN C CLARK 308 5TH ST RIDGEFIELD PARK NJ 308 FIFTH ST	00660 07660-1056 R2 TM02	225000 222600 447600	1296697	1296697 00 1296697	321262 321261 642523	327087 327087 654174	324175 324174 648349
5 42.01	60X75 DWG2 2SF .1033	2	LORA, MARIA E 88 CENTRAL AVE RIDGEFIELD PARK, NJ 88 CENTRAL AVE	00660 07660	213800 266400 480200	1391139	1391139 00 1391139	338717 338716 677433	356853 356853 713706	347785 347785 695570
5 43.01	60X75 DWG2 2SF .1033	2	PENA, RAMON A & LUZ 84 CENTRAL AVE RIDGEFIELD PARK, NJ 84 CENTRAL AVE	00660 07660	213800 349200 563000	1631011	1631011 00 1631011	394028 394027 788055	421478 421478 842956	407753 407753 815506
6 1 000000	50X120 2SSCB .1377	15A	BOARD OF EDUCATION 98 CENTRAL AVE RIDGEFIELD PARK NJ 98 CENTRAL AVE	07660-1033 R2 TM02	*EXEMPT*	00	00 00 00	00 00 00	00 00 00	00 00 00
6 2 000000	37X120 DWG2 2SFG2 .1019	2	MARK, ADAM & GILLIAN 305 FIFTH STREET RIDGEFIELD PARK, NJ 305 FIFTH ST	07660 R2 TM02	213800 247000 460800	1334938	1334938 00 1334938	323324 323323 646647	344146 344145 688291	333735 333734 667469
6 3 000000	37X120 DWG 2SFG2 .1019	2	LORENZO, AURORA & PATINO, CARMEN 307 FIFTH ST RIDGEFIELD PARK, NJ 307 FIFTH ST	00660 07660 R2 TM02	213800 190600 404400	1171547	1171547 00 1171547	289887 289886 579773	295887 295887 591774	292887 292887 585774
6 4 000000	50X120 DWG2 2SFG2 .1377	2	CLARO, FELIX S 847 NJ-5 RIDGEFIELD, NJ 311 FIFTH ST	07657 R2 TM02	225000 349200 574200	1663457	1663457 00 1663457	402571 402571 805142	429158 429157 858315	415865 415864 831729
6 5 000000	75X120 DWG 1SBV .2066	2	CASCARDI, NUNZIA ETALS 317 5TH ST RIDGEFIELD PARK NJ 317 FIFTH ST	07660-1054 R2 TM02	240000 189100 429100	1243103	1243103 00 1243103	308078 308078 616156	313474 313473 626947	310776 310776 621552
6 6 000000	66X120 DWG2 2SFG1 .1818	2	LIU, YANG & QIANWEN ZENG 323 5TH ST RIDGEFIELD PARK NJ 323 FIFTH ST	00660 07660-1054 R2 TM02	234600 182700 417300	1208918	1208918 00 1208918	294232 294232 588464	310227 310227 620454	302230 302229 604459
6 6.01 000000	59X120 DWG2 1.75SF .1625	2	KOTZIAS, CONSTANTINOS & EVELYN 325 FIFTH ST RIDGEFIELD PARK NJ 325 FIFTH ST	00660 07660-1054 R2 TM02	230400 448500 678900	1966773	1966773 00 1966773	475043 475042 950085	508344 508344 1016688	491694 491693 983387

5971400

17299145

00

00

17299145

8466071

8833074

8649577



Block No. Lot No. Qualification Account No.	Land Dimensions Building Description Additional Lots Acreage	Prop. Class	Owner's Name Address City State Property Location	Billing Code Zip Code	Land Improvement Exemption Net Total	2024 Property Tax Special Dist	2024 Total Tax Deduction Net Tax	Amt.Billed 2024 1st Q 2nd Q Total	2nd Half 2024 3rd Q 4th Q Total	Preliminary 2025 Tax 1st Q 2nd Q Total
6 8 000000	37X120 DWG2 2SFG1 .1019	2	KOTZIAS, CONSTANTINOS & EVELYN 331 5TH ST RIDGEFIELD PARK NJ 331 FIFTH ST	01369 07660-1054 R2 TM02	213800 226600 440400	1275839	1275839 00	309109 309109	328811 328810	318960 318960
6 10 000000	37X120 DWG 2SFG1 .1019	2	VON FISCHER, RYAN N & FLORENCE M 335 FIFTH ST RIDGEFIELD PARK, NJ 335 FIFTH ST	00660 07660 R2 TM02	213800 165500 379300	1098832	1098832 00	271695 271695	277721 277721	274708 274708
6 11 000000	37X120 DWG 2SF .1019	2	ISTANBOULIAN, HAGOP 337 5TH ST RIDGEFIELD PARK NJ 337 FIFTH ST	07660-1054 R2 TM02	213800 178000 391800	1135045	1135045 00	280754 280754	286769 286768	283762 283761
6 13 000000	37X120 DWG 2SF .1019	2	MASTISON, WALTER & MARGARET 341 5TH ST RIDGEFIELD PARK NJ 341 FIFTH ST	00660 07660-1054 R2 TM02	213800 155200 369000	1068993	1068993 00	264257 264256	270240 270240	267249 267248
6 14 000000	37X120 DWG 1SF BG2 .1019	2	ENG, HOWARD & SERINA 345 5TH ST RIDGEFIELD PARK NJ 345 FIFTH ST	07660-1054 R2 TM02	213800 259000 472800	1369702	1369702 00	339380 339379	345472 345471	342426 342425
6 19 000000	40X120 DWG 2SFG1 .1102	2	GUIMET, MOISES & ESTRELLA 154 SIXTH ST RIDGEFIELD PARK NJ 154 SIXTH ST	07660-1021 R2 TM02	217500 182700 400200	1159379	1159379 00	286867 286867	292823 292822	289845 289845
6 20 000000	40X120 DWG 2SFG1 .1102	2	BOMZER, HAL & CATHERINE 150 6TH ST RIDGEFIELD PARK NJ 150 SIXTH ST	07660-1021 R2 TM02	217500 179800 397300	1150978	1150978 00	284805 284804	290685 290684	287745 287744
6 22 000000	35X120 DWG 2SF .0964	2	POWELL, CONRAD & MEGAN CULLIGAN 144 SIXTH ST RIDGEFIELD PARK NJ 144 SIXTH ST	00660 07660-1021 R2 TM02	210000 204500 414500	1200807	1200807 00	297178 297178	303226 303225	300202 300202
6 24 000000	45X120 DWG 2SF .1240	2	RIVERA, JOSE & MARIA CARDONA 140 6TH ST RIDGEFIELD PARK NJ 140 SIXTH ST	00660 07660-1021 R2 TM02	222000 126800 348800	1010474	1010474 00	249748 249747	255490 255489	252619 252618
6 25 000000	40X120 DWG2 2SF .1102	2	PHIPPS, FRANKLIN O & NURIS 136 6TH ST RIDGEFIELD PARK NJ 136 SIXTH ST	00660 07660-1021 R2 TM02	217500 180100 397600	1151847	1151847 00	285026 285025	290898 290898	287962 287962
6 27 000000	40X120 DWG2 2SF .1102	2	KIM, CHAN HO & ARUMI 132 SIXTH STREET RIDGEFIELD PARK, NJ 132 SIXTH ST	00660 07660 R2 TM02	206600 270900 477500	1383318	1383318 00	334666 334665	356994 356993	345830 345829
6 28 000000	40X120 DWG 2SFG2 .1102	2	KOFFLER, JENNIFER & NEMANI, AARON 130 SIXTH ST RIDGEFIELD PARK, NJ 130 SIXTH ST	07660 R2 TM02	217500 225400 442900	1283081	1283081 00	308078 308078	333463 333462	320771 320770
6 30 000000	40X120 DWG 2SFG1 .1102	2	CONSORO-GREEN, JEANNETTE 126 SIXTH ST RIDGEFIELD PARK, NJ 126 SIXTH ST	00597 07660 R2 TM02	217500 248500 466000	1350002	1350002 00	334445 334445	340556 340556	337501 337500
6 32 000000	40X120 DWG 2SFG2 .1102	2	MCGRATH JR, JEFFREY D 120 SIXTH ST RIDGEFIELD PARK, NJ 120 SIXTH ST	07660 R2 TM02	217500 277300 494800	1433436	1433436 00	338496 338495	378223 378222	358359 358359

5892900

17071733

00

00

17071733

8369001

8702732

8535870

Block No. Lot No. Qualification Account No.	Land Dimensions Building Description Additional Lots Acreage	Prop. Class	Owner's Name Address City State Property Location	Billing Code Zip Code	Land Improvement Exemption Net Total	2024 Property Tax Special Dist	2024 Total Tax Deduction Net Tax	Amt.Billed 2024 1st Q 2nd Q Total	2nd Half 2024 3rd Q 4th Q Total	Preliminary 2025 Tax 1st Q 2nd Q Total
6 33 000000	40X100 DWG 2SF .0918	2	LEKGJONAJ, NIKOLL & ELSA 116 6TH ST RIDGEFIELD PARK NJ 116 SIXTH ST	00660 07660-1021 R2 TM02	217500 136500 354000	1025538	1025538 00	253430 253430	259339 259339	256385 256384
6 35 000000	40X120 DWG 2SFG2 .1102	2	PEET, WILLIAM E & ANNA MARIA 112 6TH ST RIDGEFIELD PARK NJ 112 SIXTH ST	07660-1021 R2 TM02	217500 179200 396700	1149240	1149240 00	284363 284363	290257 290257	287310 287310
6 36 000000	40X120 DWG2 2SFG2 .1102	2	GONZALEZ, KARINA & JOSE G GONZALEZ 108 SIXTH ST RIDGEFIELD PARK, NJ 108 SIXTH ST	07660 R2 TM02	217500 236100 453600	1314079	1314079 00	297104 297104	359936 359935	328520 328520
6 38 000000	40X120 DWG 2SF .1102	2	PICKAIL, CHARLES & FRANCES 104 6TH ST RIDGEFIELD PARK NJ 104 SIXTH ST	07660-1021 R2 TM02	217500 219900 437400	1267148 W1	1267148 -25000	307573 307573	313501 313501	310537 310537
6 40 000000	40X120 DWG 2SFG1 .1102	2	AVILA, VICENTE 100 6TH ST RIDGEFIELD PARK NJ 100 SIXTH ST	07660-1021 R2 TM02	217500 195000 412500	1195013	1195013 00	295779 295778	301728 301728	298754 298753
7 1 000000	40X116 DWG 2SFG1 .1065	2	LORENZO, KRYSTAL 54 HACKENSACK AVE RIDGEFIELD PARK, NJ 54 HACKENSACK AVE	00660 07660 R2 TM02	216600 189800 406400	1177341	1177341 00	291360 291359	297311 297311	294336 294335
7 2 000000	50X120 DWG 2SFG2 .1377	2	GILIBERTI, JOHN & CHARLES PRINCIPATO 205 5TH ST RIDGEFIELD PARK NJ 205 FIFTH ST	07660-1055 R2 TM02	225000 221100 446100	1292352	1292352 00	320231 320230	325946 325945	323088 323088
7 2.01 000000	50X120 DWG 2SBV .1377	2	PEREZ, MARIA M 209 FIFTH STREET RIDGEFIELD PARK, NJ 209 FIFTH ST	00660 07660 R2 TM02	225000 172300 397300	1150978	1150978 00	284879 284878	290611 290610	287745 287744
7 3 000000	40X120 DWG 2SF .1102	2	SUMANDAL, MAURITO & FELMA SUMANDAL 215 5TH ST RIDGEFIELD PARK NJ 215 FIFTH ST	00660 07660-1055 R2 TM02	217500 152000 369500	1070442	1070442 00	264625 264624	270597 270596	267611 267610
7 5 000000	40X120 DWG 2SF .1102	2	PAOLACCI, JOSEPH & MARY 217 5TH ST RIDGEFIELD PARK NJ 217 FIFTH ST	07660-1055 R2 TM02	217500 167600 385100	1115635	1115635 00	275967 275966	281851 281851	278909 278909
7 7 000000	40X120 DWG 2SFG2 .1102	2	MORENO, GERMAN 221 5TH ST RIDGEFIELD PARK NJ 221 FIFTH ST	00660 07660-1055 R2 TM02	217500 224800 442300	1281343	1281343 00	317358 317358	323314 323313	320336 320336
7 8 000000	40X120 DWG 2SF .1102	2	VEGA, RICHARD 225 FIFTH ST RIDGEFIELD PARK, NJ 225 FIFTH ST	00660 07660 R2 TM02	217500 169200 386700	1120270	1120270 00	277072 277071	283064 283063	280068 280067
7 10 000000	40X120 DWG 2SFG1 .1102	2	MANAUT, PIERRE F & GERALDINE 229 5TH ST RIDGEFIELD PARK NJ 229 FIFTH ST	07660-1055 R2 TM02	217500 166700 384200	1113027 V1	1113027 -25000	269054 269054	274960 274959	272007 272007
7 11 000000	43X120 DWG 2SFG1 .1185	2	SILVA, LEOLA 233 FIFTH ST RIDGEFIELD PARK, NJ 233 FIFTH ST	07660 R2 TM02	220800 337600 558400	1617685	1617685 00	347849 347849	460994 460993	404422 404421

Block No. Lot No. Qualification Account No.	Land Dimensions Building Description Additional Lots Acreage	Prop. Class	Owner's Name Address City State Property Location	Billing Code Zip Code	Land Improvement Exemption Net Total	2024 Property Tax Special Dist	2024 Total Tax Deduction Net Tax	Amt.Billed 2024 1st Q 2nd Q Total	2nd Half 2024 3rd Q 4th Q Total	Preliminary 2025 Tax 1st Q 2nd Q Total
7 13 000000	43X120 DWG 2SFG1 .1185	2	FRANCISCO, GIL & SONIA 237 5TH ST RIDGEFIELD PARK NJ 237 FIFTH ST	07660-1055 R2 TM02	220800 221000 441800	1279895	1279895 00 1279895	316990 316989 633979	322958 322958 645916	319974 319974 639948
7 15 000000	43X120 DWG2 2SFG1 .1185	2	WONG, JESUS & CLARA 241 5TH ST RIDGEFIELD PARK NJ 241 FIFTH ST	00660 07660-1055 R2 TM02	220800 192600 413400	1197620	1197620 00 1197620	296515 296515 593030	302295 302295 604590	299405 299405 598810
7 17 000000	46X120 DWG 1.5SFG1 .1267	2	TAMSEN, TURGUT & ALI 247 5TH ST RIDGEFIELD PARK, NJ 247 FIFTH ST	00597 07660 R2 TM02	222600 171400 394000	1141418	1141418 00 1141418	282448 282448 564896	288261 288261 576522	285355 285354 570709
7 18 000000	50X120 DWG 1.5SSCB .1377	2	RAHMAN, KHANDKER 251 5TH ST RIDGEFIELD PARK NJ 251 FIFTH ST	00660 07660-1055 R2 TM02	225000 117100 342100	991064	991064 00 991064	244887 244886 489773	250646 250645 501291	247766 247766 495532
7 19 000000	50X86 DWG 2SF .0987	2	YOSCARY, SUZANNE 87 CENTRAL AVE # 91 RIDGEFIELD PARK NJ 87-91 CENTRAL AVE	00660 07660-1042 R2 TM02	211300 168800 380100	1101150	1101150 00 1101150	272284 272284 544568	278291 278291 556582	275288 275287 550575
7 19.01 000000	34X50 DWG2 2SFS .0390	2	MICHAEL, ADEL ETAL 241 BEECH COURT RIVER EDGE NJ 93-95 CENTRAL AVE	07661 R2 TM02	169800 255000 424800	1230646	1230646 00 1230646	295705 295705 591410	319618 319618 639236	307662 307661 615323
7 20 000000	50X120 STUDIO 2SB .1377	4A	107 CENTRAL AVE RIDGEFIELD PARK LLC 80 CONSTANT AVENUE LODI, NJ 107 CENTRAL AVE	07644 R2 TM02	225000 800500 1025500	2970874	2970874 00 2970874	733186 733186 1466372	752251 752251 1504502	742719 742718 1485437
7 21 000000	50X120 DWG2 2SF .1377	2	MUNIZ, ARIEL & MARIA MUNIZ 50 6TH ST RIDGEFIELD PARK NJ 50 SIXTH ST	00660 07660-1019 R2 TM02	213800 229600 443400	1284530	1284530 00 1284530	311319 311318 622637	330947 330946 661893	321133 321132 642265
7 22 000000	37X120 DWG 2SFG1 .1019	2	VALENZUELA, CHRISTIAN & DIAZ, DIANA 46 SIXTH STREET RIDGEFIELD PARK, NJ 46 SIXTH ST	00660 07660 R2 TM02	213800 158500 372300	1078553	1078553 00 1078553	266613 266613 533226	272664 272663 545327	269639 269638 539277
7 22.01 000000	37X120 DWG 2SFG2 .1019	2	SANCHEZ, LISBETH A 44 SIXTH ST RIDGEFIELD PARK, NJ 44 SIXTH ST	00660 07660 R2 TM02	213800 196600 410400	1188929	1188929 00 1188929	294232 294232 588464	300233 300232 600465	297233 297232 594465
7 23 000000	50X120 DWG2 2SF2AG .1377	2	REZKALLA, MAGED S & LOLITA R 38 SIXTH STREET RIDGEFIELD PARK, NJ 38 SIXTH ST	07660 R2 TM02	225000 324100 549100	1590743	1590743 00 1590743	387694 387693 775387	407678 407678 815356	397686 397686 795372
7 25 000000	50X120 DWG2 2SFG2 .1377	2	ATZ, SABINO & DOLORES MARTIN 36 6TH ST RIDGEFIELD PARK NJ 36 SIXTH ST	00660 07660-1019 R2 TM02	225000 279700 504700	1462116	1462116 00 1462116	354257 354256 708513	376802 376801 753603	365529 365529 731058
7 26 000000	50X120 DWG2 2SF .1377	2	BESHAY, MARY 32 SIXTH ST RIDGEFIELD PARK NJ 32 SIXTH ST	00597 07660-1019 R2 TM02	225000 213300 438300	1269755	1269755 00 1269755	308005 308004 616009	326873 326873 653746	317439 317439 634878
7 27 000000	50X120 DWG 2SF .1377	2	REYES, ELIZABETH 28 SIXTH STREET RIDGEFIELD PARK, NJ 28 SIXTH ST	00660 07660 R2 TM02	225000 246300 471300	1365356	1365356 00 1365356	338422 338422 676844	344256 344256 688512	341339 341339 682678

6611200

19152649

00

00

19152649

9405108

9747541

9576327

Block No. Lot No. Qualification Account No.	Land Dimensions Building Description Additional Lots Acreage	Prop. Class	Owner's Name Address City State Property Location	Billing Code Zip Code	Land Improvement Exemption Net Total	2024 Property Tax Special Dist	2024 Total Tax Deduction Net Tax	Amt.Billed 2024 1st Q 2nd Q Total	2nd Half 2024 3rd Q 4th Q Total	Preliminary 2025 Tax 1st Q 2nd Q Total
7 28 000000	50X120 DWG2 2SFG1 .1377	2	MC LOUGHLIN, MICHAEL & MARY 24 6TH ST RIDGEFIELD PARK NJ 24 SIXTH ST	07660-1019 R2 TM02	225000 239300 464300	1345077	1345077 00 1345077	326196 326196 652392	346343 346342 692685	336270 336269 672539
7 29 000000	37X120 DWG 2SFG1 .1019	2	MARMOL, CARLOS & ANNA 20 6TH ST RIDGEFIELD PARK NJ 20 SIXTH ST	00660 07660-1019 R2 TM02	213800 152700 366500	1061751	1061751 00 1061751	262415 262415 524830	268461 268460 536921	265438 265438 530876
7 30 000000	37X120 DWG 2SFG1 .1019	2	BARRVOS, LUIS M 16 6TH ST RIDGEFIELD PARK NJ 16 SIXTH ST	00597 07660-1019 R2 TM02	213800 173000 386800	1120560	1120560 00 1120560	277145 277145 554290	283135 283135 566270	280140 280140 560280
7 31 000000	50X120 DWG 2SFG2 .1377	2	MOREL, ANTHONY 14 SIXTH ST RIDGEFIELD PARK, NJ 14 SIXTH ST	07660 R2 TM02	225000 188900 413900	1199068	1199068 00 1199068	296884 296883 593767	302651 302650 605301	299767 299767 599534
7 32 000000	25X120 DWG 2SF .0689	2	MOLINA, STEPHANIE T ETAL 10 SIXTH STREET RIDGEFIELD PARK, NJ 10 SIXTH ST	00660 07660 R2 TM02	195000 171200 366200	1060881	1060881 00 1060881	262047 262047 524094	268394 268393 536787	265221 265220 530441
7 33 000000	50X120 DWG2 2SFG2 .1377	2	FONDACARO, FRED V & ETHEL L 6-8 6TH ST RIDGEFIELD PARK NJ 6-8 SIXTH ST	07660-1021 R2 TM02	225000 304900 529900	1535120 v1	1535120 -25000 1510120	365462 365461 730923	389599 389598 779197	377530 377530 755060
7 34 000000	60X120 DWG2 2SFG2 .1653	2	VASQUEZ, ALBERT & DORIS 11 6TH ST RIDGEFIELD PARK NJ 2 SIXTH ST	07660-1019 R2 TM02	228300 332800 561100	1625507	1625507 00 1625507	393512 393512 787024	419242 419241 838483	406377 406377 812754
7 35 000000	40X110 DWG2 2SF .1010	2	MICHAEL, PHILLIP 241 BEECH COURT RIVER EDGE NJ 60 HACKENSACK AVE	00660 07661 R2 TM02	213500 70800 284300	823617	823617 00 823617	200770 200770 401540	211039 211038 422077	205905 205904 411809
7 36 000000	40X113 DWG 2SFG1 .1038	2	PADDEN, MICHAEL 58 HACKENSACK AVE RIDGEFIELD PARK NJ 58 HACKENSACK AVE	07660-1328 R2 TM02	215000 155700 370700	1073918	1073918 00 1073918	265509 265508 531017	271451 271450 542901	268480 268479 536959
8 1 000000	40X100 DWG 2SFG1 .0918	2	TEJADA, JOSE A ETAL 34 HACKENSACK AVE RIDGEFIELD PARK, NJ 34 HACKENSACK AVE	00660 07660 R2 TM02	208500 204400 412900	1196171	1196171 00 1196171	296000 295999 591999	302086 302086 604172	299043 299043 598086
8 1.01 000000	40X104 DWG 2SFG1 .0955	2	DINKEL, SCOTT & CAROLYN KAVITT 36 HACKENSACK AVE RIDGEFIELD PARK NJ 36 HACKENSACK AVE	00597 07660-1329 R2 TM02	210400 155100 365500	1058854	1058854 00 1058854	261679 261678 523357	267749 267748 535497	264714 264713 529427
8 1.02 000000	40X101 DWG 2SFG1 .0927	2	MOON, ETHAN & YULIYA 40 HACKENSACK AVE RIDGEFIELD PARK, NJ 40 HACKENSACK AVE	00660 07660 R2 TM02	208900 190800 399700	1157931	1157931 00 1157931	286425 286425 572850	292541 292540 585081	289483 289483 578966
8 2 000000	52X120 DWG 2SSG2 .1433	2	AVILA, ANTHONY 109 4TH ST RIDGEFIELD PARK, NJ 109 FOURTH ST	07660 R2 TM02	223400 226600 450000	1303650	1303650 00 1303650	323029 323029 646058	328796 328796 657592	325913 325912 651825
8 4 000000	45X120 DWG 2SSBG1 .1240	2	COMBARRO, ARLENE 115 FOURTH ST RIDGEFIELD PARK NJ 115 FOURTH ST	07660-1009 R2 TM02	222000 159700 381700	1105785	1105785 00 1105785	273536 273536 547072	279357 279356 558713	276447 276446 552893

5753500

16667890

00

25000

16642890

8181213

8461677

8321449

Block No. Lot No. Qualification Account No.	Land Dimensions Building Description Additional Lots Acreage	Prop. Class	Owner's Name Address City State Property Location	Billing Code Zip Code	Land Improvement Exemption Net Total	2024 Property Tax Special Dist	2024 Total Tax Deduction Net Tax	Amt.Billed 2024 1st Q 2nd Q Total	2nd Half 2024 3rd Q 4th Q Total	Preliminary 2025 Tax 1st Q 2nd Q Total
8 5 000000	36X120 DWG 2SFG2 .0992	2	CARRASCO, ANA 117 4TH ST RIDGEFIELD PARK NJ 117 FOURTH ST	00660 07660-1009 R2 TM02	211500 240200 451700	1308575	1308575 00 1308575	324060 324060 648120	330228 330227 660455	327144 327144 654288
8 7 000000	36X120 DWG 2SFG1 .0992	2	RIVERA, ISMAEL & CARMEN J 121 4TH ST RIDGEFIELD PARK NJ 121 FOURTH ST	00660 07660-1009 R2 TM02	211500 169800 381300	1104626	1104626 00 1104626	273095 273094 546189	279219 279218 558437	276157 276156 552313
8 8 000000	36X120 DWG 2SFG2 .0992	2	OLIVIERI, DAVID K & KRISTEN 123 4TH ST RIDGEFIELD PARK NJ 123 FOURTH ST	00660 07660-1009 R2 TM02	211500 186500 398000	1153006	1153006 00 1153006	283553 283552 567105	292951 292950 585901	288252 288251 576503
8 10 000000	36X120 DWG 2SF .0992	2	JUMP, DONALD 127 4TH ST RIDGEFIELD PARK NJ 127 FOURTH ST	00660 07660-1009 R2 TM02	211500 154500 366000	1060302	1060302 00 1060302	262121 262120 524241	268031 268030 536061	265076 265075 530151
8 11 000000	37X120 DWG 2SFG1 .1019	2	BOUTEMINE, ABDENACER & MOUNA 129 FOURTH ST RIDGEFIELD PARK, NJ 129 FOURTH ST	07660 R2 TM02	213000 136600 349600	1012791	1012791 00 1012791	250189 250189 500378	256207 256206 512413	253198 253198 506396
8 13 000000	37X120 DWG 2SF .1019	2	LAVERTY, ROBERT & TAMMY LEE 133 4TH ST RIDGEFIELD PARK NJ 133 FOURTH ST	07660-1009 R2 TM02	213000 172400 385400	1116504	1116504 00 1116504	276114 276114 552228	282138 282138 564276	279126 279126 558252
8 14 000000	50X120 DWG 1SF .1377	2	ORREGO, JORGE L & MARIA P 682 RAY AVE. RIDGEFIELD, NJ 137 FOURTH ST	00660 07657 R2 TM02	225000 122400 347400	1006418	1006418 00 1006418	248716 248716 497432	254493 254493 508986	251605 251604 503209
8 15 000000	37X120 DWG 2SF .1019	2	HERNANDEZ, JUNIOR & MARIVEL VELEZ 141 4TH ST RIDGEFIELD PARK NJ 141 FOURTH ST	00660 07660-1009 R2 TM02	213800 217500 431300	1249476	1249476 00 1249476	309330 309330 618660	315408 315408 630816	312369 312369 624738
8 16 000000	37X120 DWG2 2SFG2 .1019	2	BELLIFEMINI, JOSEPH & MIRTA 143 4TH ST RIDGEFIELD PARK NJ 143 FOURTH ST	07660-1009 R2 TM02	213800 261800 475600	1377813	1377813 00 1377813	333561 333561 667122	355346 355345 710691	344454 344453 688907
8 17 000000	50X120 DWG 1SFG1 .1377	2	RACCHUMI, JAIME & CARMEN 145 FOURTH STREET RIDGEFIELD PARK NJ 145 FOURTH ST	00660 07660 R2 TM02	225000 113000 338000	979186	979186 00 979186	241941 241940 483881	247653 247652 495305	244797 244796 489593
8 18 000000	50X120 DWG2 2SFG1 .1377	2	NINO, WILLIAM ETAL 151 4TH ST RIDGEFIELD PARK, NJ 151 FOURTH ST	00660 07660 R2 TM02	225000 68800 293800	851139	851139 00 851139	345861 345860 691721	79709 79709 159418	212785 212785 425570
8 19 000000	80X75 3SBAG9 APTS12 .1377	4C	155 FOURTH ST RP LLC 155 FOURTH ST RIDGEFIELD PARK, NJ 155 FOURTH ST	07660 R2 TM02	225000 1384100 1609100	4661563	4661563 00 4661563	1150340 1150339 2300679	1180442 1180442 2360884	1165391 1165391 2330782
8 20 000000	80X75 DWG2 2SBG2 .1377	2	MC ELDUFF, BRENDAN 168 SEDORE AVE FAIRVIEW NJ 73-75 CENTRAL AVE	00660 07022 R2 TM02	213800 328000 541800	1569595	1569595 00 1569595	379740 379739 759479	405058 405058 810116	392399 392399 784798
8 21 000000	80X75 STORES 1SB .1377	4A	8185 CENTRAL RIDGEFIELD PARK LLC 81 CENTRAL AVE RIDGEFIELD PARK, NJ 81-85 CENTRAL AVE	07660 C2 TM02	270000 257000 527000	1526719	1526719 00 1526719	376426 376425 752851	386934 386934 773868	381680 381680 763360



Block No. Lot No. Qualification Account No.	Land Dimensions Building Description Additional Lots Acreage	Prop. Class	Owner's Name Address City State Property Location	Billing Code Zip Code	Land Improvement Exemption Net Total	2024 Property Tax Special Dist	2024 Total Tax Deduction Net Tax	Amt.Billed 2024 1st Q 2nd Q Total	2nd Half 2024 3rd Q 4th Q Total	Preliminary 2025 Tax 1st Q 2nd Q Total
8 22 000000	50X120 DWG2 2SCBG2 .1377	2	MOUTAFIS, DIMITRI & STAVROULA 250 5TH ST RIDGEFIELD PARK NJ 250 FIFTH ST	00660 07660-1057 R2 TM02	213800 295200 509000	1474573	1474573 00 1474573	356982 356981 713963	380305 380305 760610	368644 368643 737287
8 23.01 000000	40X120 DWG2 2SFBG2 .1102	2	PLOCHANSKY, I&L & A&E KRASILOVSKY 244 5TH ST RIDGEFIELD PARK NJ 244 FIFTH ST	00660 07660-1057 R2 TM02	217500 204900 522400	1513393	1513393 00 1513393	365967 365967 731934	390730 390729 781459	378349 378348 756697
8 23.02 000000	35X120 DWG 2SF .0964	2	SALAZAR, ADRIAN PEREZ ETAL 246 FIFTH STREET RIDGEFIELD PARK, NJ 246 FIFTH ST	00660 07660 R2 TM02	210000 291700 501700	1453425	1453425 00 1453425	360223 360222 720445	366490 366490 732980	363357 363356 726713
8 24 000000	35X120 DWG 2SF .0964	2	GREGORY, LORETTA R 240 5TH ST RIDGEFIELD PARK NJ 240 FIFTH ST	00660 07660-1057 R2 TM02	210000 238100 448100	1298146	1298146 00 1298146	321409 321408 642817	327665 327664 655329	324537 324536 649073
8 25 000000	35X120 DWG 2SFG1 .0964	2	MORILLO, JOEL ETAL 236 FIFTH ST RIDGEFIELD PARK, NJ 236 FIFTH ST	00660 07660 R2 TM02	210000 189300 399300	1156772	1156772 00 1156772	286204 286204 572408	292182 292182 584364	289193 289193 578386
8 27 000000	35X120 DWG 2SFG1 .0964	2	DE MARCO, DANIEL & NANCY 232 5TH ST RIDGEFIELD PARK NJ 232 FIFTH ST	00660 07660-1057 R2 TM02	210000 158900 368900	1068703	1068703 00 1068703	264183 264182 528365	270169 270169 540338	267176 267176 534352
8 28 000000	35X120 DWG2 2SFG1 .0964	2	BRADY, ANDREW & PHYLLIS ETAL 230 FIFTH STREET RIDGEFIELD PARK NJ 230 FIFTH ST	00660 07660 R2 TM02	210000 240000 450000	1303650	1303650 00 1303650	315738 315737 631475	336088 336087 672175	325913 325912 651825
8 30 000000	35X120 DWG 2SF .0964	2	ESSIG, MADELINE 226 FIFTH ST RIDGEFIELD PARK, NJ 226 FIFTH ST	00660 07660 R2 TM02	210000 185100 395100	1144605	1144605 00 1144605	281417 281417 562834	290886 290885 581771	286152 286151 572303
8 31 000000	25X120 DWG 1.5SF .0689	2	CERA, ABIGAIL 224 5TH ST RIDGEFIELD PARK NJ 224 FIFTH ST	00660 07660-1057 R2 TM02	195000 143500 338500	980635	980635 00 980635	241941 241940 483881	248377 248377 496754	245159 245159 490318
8 33 000000	46X120 DWG2 2SF .1267	2	GRECO, DANIEL IRWIN 222 5TH ST RIDGEFIELD PARK NJ 222 FIFTH ST	00660 07660-1057 R2 TM02	222600 228200 450800	1305968	1305968 S1 V1 -50000 1255968	310298 310298 620596	317686 317686 635372	313992 313992 627984
8 34 000000	41X120 DWG 2SF .1129	2	LEE, DONGHUN & SULLIVAN, AMY JO 216 FIFTH ST RIDGEFIELD PARK, NJ 216 FIFTH ST	00660 07660 R2 TM02	219000 219700 438700	1270914	1270914 V1 -25000 1245914	289013 289013 578026	333944 333944 667888	311479 311478 622957
8 36 000000	75X120 DWG2 2SFG2 .2066	2	LEMA, PABLO M 214 5TH ST RIDGEFIELD PARK NJ 214 FIFTH ST	00660 07660-1057 R2 TM02	240000 220200 460200	1333199	1333199 00 1333199	323987 323986 647973	342613 342613 685226	333300 333300 666600
8 38 000000	37X120 DWG 2SF .1019	2	TERRAROSA, GARY & N KACHADOORIAN 208 5TH ST RIDGEFIELD PARK NJ 208 FIFTH ST	00660 07660-1057 R2 TM02	213800 166500 380300	1101729	1101729 00 1101729	272432 272431 544863	278433 278433 556866	275433 275432 550865
8 39 000000	46X99 DWG 2SFG1 .1045	2	SEITTER, ROBERT A & AGNES M 50 HACKENSACK AVE RIDGEFIELD PARK NJ 50 HACKENSACK AVE	00660 07660-1329 R2 TM02	215800 183300 399100	1156193	1156193 V1 -25000 1131193	279807 279806 559613	285790 285790 571580	282799 282798 565597

6062100

17561905

00

100000

17461905

8539193

8922712

8730957

Block No. Lot No. Qualification Account No.	Land Dimensions Building Description Additional Lots Acreage	Prop. Class	Owner's Name Address City State Property Location	Billing Code Zip Code	Land Improvement Exemption Net Total	2024 Property Tax Special Dist	2024 Total Tax Deduction Net Tax	Amt.Billed 2024 1st Q 2nd Q Total	2nd Half 2024 3rd Q 4th Q Total	Preliminary 2025 Tax 1st Q 2nd Q Total
8 40 000000	37X103 DWG 1.5SFG1 .0875	2	NOVA, IVAN M 48 HACKENSACK AVE RIDGEFIELD PARK, NJ 48 HACKENSACK AVE	00660 07660 R2 TM02	205900 163400 369300	1069862	1069862 00	264404 264403 528807	270528 270527 541055	267466 267465 534931
8 41 000000	37X106 DWG 1.5SFG2 .0900	2	CASO, ROBERT 44 HACKENSACK AVE RIDGEFIELD PARK NJ 44 HACKENSACK AVE	00597 07660-1329 R2 TM02	207300 228700 436000	1263092	1263092 00	312645 312644 625289	318902 318901 637803	315773 315773 631546
9 1 000000	67X120 DWG 1SF .1846	2	RICHMOND, WAYNE & LINDA 101 3RD ST RIDGEFIELD PARK NJ 101 THIRD ST	07660-1022 R2 TM02	232600 149300 381900	1106364	1106364 00	273831 273831 547662	279351 279351 558702	276591 276591 553182
9 2 000000	50X120 DWG2 1.5SF .1377	2	MAGGIO, MATTHEW A 107 THIRD ST RIDGEFIELD PARK, NJ 107 THIRD ST	07660 R2 TM02	225000 201400 426400	1235281	1235281 00	293506 293505 587011	324135 324135 648270	308821 308820 617641
9 4 000000	50X120 DWG 1SFG1 .1377	2	DUQUE, ALBERTO & MARIA REGINA 111 3RD ST RIDGEFIELD PARK NJ 111 THIRD ST	07660-1022 R2 TM02	225000 194400 419400	1215002	1215002 00	300861 300860 601721	306641 306640 613281	303751 303750 607501
9 6 000000	75X120 DWG 2SF 5 .2066	2	LYNN, WILLIAM J & MICHELE J 117 3RD ST RIDGEFIELD PARK NJ 117 THIRD ST	07660-1022 R2 TM02	240000 150200 390200	1130409	1130409 00	279944 279944 559888	285261 285260 570521	282603 282602 565205
9 7.01 000000	75X120 DWG2 2SF .2066	2	DEL VALLE, RICARDO & PATRICIA 125 3RD ST RIDGEFIELD PARK NJ 125 THIRD ST	00660 07660-1022 R2 TM02	240000 173300 413300	1197330	1197330 00	296663 296662 593325	302003 302002 604005	299333 299332 598665
9 8.01 000000	50X120 DWG2 2SSFG2 .1377	2	ALMONTE, CARLOS & NORMA CAMBRELEN 129 3RD ST RIDGEFIELD PARK NJ 129 THIRD ST	07660-1022 R2 TM02	225000 228700 453700	1314369	1314369 00	325681 325680 651361	331504 331504 663008	328593 328592 657185
9 8.02 000000	50X120 DWG2 2SFG1 .1377	2	FORDE, KEVIN P & E&M RADBURN 133 3RD ST RIDGEFIELD PARK NJ 133 THIRD ST	07660-1022 R2 TM02	225000 193300 418300	1211815	1211815 00	294306 294305 588611	311602 311602 623204	302954 302954 605908
9 9 000000	50X120 DWG2 2SF .1377	2	ELICONA, ROSEMARIE 395 CHERRY LEA LN BLAIRSVILLE, GA 137 THIRD ST	30512 R2 TM02	225000 195600 420600	1218478	1218478 00	295779 295778 591557	313461 313460 626921	304620 304619 609239
9 10 000000	50X120 DWG2 2SF .1377	2	DALTON, JOHN & JOAN 139 3RD ST RIDGEFIELD PARK NJ 139 THIRD ST	00660 07660-1022 R2 TM02	225000 268100 493100	1428511	1428511 00	346008 346008 692016	368248 368247 736495	357128 357128 714256
9 11 000000	37X120 DWG 1SFBG .1019	2	RODRIGUEZ, JOANT 143 3RD ST RIDGEFIELD PARK NJ 143 THIRD ST	00660 07660-1022 R2 TM02	213800 198800 412600	1195302	1195302 00	295779 295778 591557	301873 301872 603745	298826 298825 597651
9 12 000000	37X120 DWG 2SFG2 .1019	2	MANON HOLDINGS, LLC 98 N 5TH ST PARK RIDGE NJ 147 THIRD ST	07656-1024 R2 TM02	213800 139500 353300	1023510	1023510 00	252914 252914 505828	258841 258841 517682	255878 255877 511755
9 13 000000	50X120 DWG 1.5SCB L14 .1377	2	NUNEZ, LAURA ROSA 149 THIRD STREET RIDGEFIELD PARK, NJ 149 THIRD ST	07660 R2 TM02	225000 182200 407200	1179658	1179658 00	292096 292096 584192	297733 297733 595466	294915 294914 589829

Block No. Lot No. Qualification Account No.	Land Dimensions Building Description Additional Lots Acreage	Prop. Class	Owner's Name Address City State Property Location	Billing Code Zip Code	Land Improvement Exemption Net Total	2024 Property Tax Special Dist	2024 Total Tax Deduction Net Tax	Amt.Billed 2024 1st Q 2nd Q Total	2nd Half 2024 3rd Q 4th Q Total	Preliminary 2025 Tax 1st Q 2nd Q Total
9 15 000000	50X120 DWG 2SF .1377	2	MONROY, ANDRES 151 THIRD ST RIDGEFIELD PARK, NJ 151 THIRD ST	07660 R2 TM02	225000 152600 377600	1093907	1093907 00	270664 270664 541328	276290 276289 552579	273477 273477 546954
9 16 000000	50X120 DWG 2SF .1377	2	PROWITZ, DOREEN 47 CENTRAL AVE RIDGEFIELD PARK NJ 47 CENTRAL AVE	07660-1003 R2 TM02	225000 236600 461600	1337255	1337255 00	331425 331425 662850	337203 337202 674405	334314 334314 668628
9 17 000000	50X56 DWG 1.5SF .0643	2	RAIMILLA, JOSE & MARIA 65 CENTRAL AVE RIDGEFIELD PARK NJ 65 CENTRAL AVE	00660 07660 R2 TM02	192500 170700 363200	1052190	1052190 00	259838 259837 519675	266258 266257 532515	263048 263047 526095
9 17.01	50X64 DWG 1.5SF .0735	2	RAMOS, BERNICE 63 CENTRAL AVE RIDGEFIELD PARK, NJ 63 CENTRAL AVE	00660 07660	197800 134200 332000	961804	961804 00	237301 237300 474601	243602 243601 487203	240451 240451 480902
9 18 000000	38X120 DWG2 2SF .1047	2	CRUDELLLO JR, PAUL & ADELE 154 4TH ST RIDGEFIELD PARK NJ 154 FOURTH ST	07660-1010 R2 TM02	214500 197900 412400	1194723	1194723 00	289666 289665 579331	307696 307696 615392	298681 298681 597362
9 19 000000	38X120 DWG 2SF .1047	2	SANTIAGO, EDWIN & DENISE M 150 4TH ST RIDGEFIELD PARK NJ 150 FOURTH ST	00660 07660-1010 R2 TM02	214500 151400 365900	1060012	1060012 00	262047 262047 524094	267959 267959 535918	265003 265003 530006
9 21 000000	38X120 DWG 2SF .1047	2	CASTRO, REGINO & BRIGIDA 148 4TH ST RIDGEFIELD PARK NJ 148 FOURTH ST	00660 07660-1010 R2 TM02	214500 205600 420100	1217030	1217030 00	301229 301228 602457	307287 307286 614573	304258 304257 608515
9 23 000000	38X120 DWG 2SF .1047	2	ZAPATA, RAMON & MARILUZ 144 FOURTH STREET RIDGEFIELD PARK NJ 144 FOURTH ST	00660 07660 R2 TM02	214500 130400 344900	999175	999175 00	246802 246801 493603	252786 252786 505572	249794 249794 499588
9 24 000000	38X120 DWG 2SF .1047	2	CUERVO, PERFECTO J & GIUSEPPINA 142 FOURTH STREET RIDGEFIELD PARK, NJ 142 FOURTH ST	00660 07660 R2 TM02	214500 196700 411200	1191246	1191246 00	294748 294747 589495	300876 300875 601751	297812 297811 595623
9 26 000000	37X120 DWG 2SFG2 .1019	2	DIAZ, ERNESTO 138 4TH ST RIDGEFIELD PARK NJ 138 FOURTH ST	00660 07660-1010 R2 TM02	213000 173000 386000	1118242	1118242 00	276556 276556 553112	282565 282565 565130	279561 279560 559121
9 27 000000	37X120 DWG2 2SFG1 .1019	2	NAJJAR, MAHMOD 136 FOURTH STREET RIDGEFIELD PARK, NJ 136 FOURTH ST	00660 07660 R2 TM02	213000 184900 397900	1152716	1152716 00	279502 279502 559004	296856 296856 593712	288179 288179 576358
9 29 000000	72X120 2SFG6 APTS5 .1983	4C	SMITHCOOPERONE LLC 85 MOUNTAIN RIDGE DR WAYNE,NJ 130-132 FOURTH ST	07470 R2 TM02	357300 630600 987900	2861946	2861946 00	799250 799250 1598500	631723 631723 1263446	715487 715486 1430973
9 32 000000	39X120 DWG 2SFG2 .1074	2	RUSINAITE, RAIMONDA 126 FOURTH ST RIDGEFIELD PARK, NJ 126 FOURTH ST	00660 07660 R2 TM02	216000 218100 434100	1257588	1257588 00	311393 311392 622785	317402 317401 634803	314397 314397 628794
9 33 000000	45X120 DWG 2SSG1 .1240	2	CHALOUB, MICHAEL 124 FOURTH ST RIDGEFIELD PARK, NJ 124 FOURTH ST	00660 07660 R2 TM02	222000 182000 404000	1170388	1170388 00	289739 289739 579478	295455 295455 590910	292597 292597 585194

Block No. Lot No. Qualification Account No.	Land Dimensions Building Description Additional Lots Acreage	Prop. Class	Owner's Name Address City State Property Location	Billing Code Zip Code	Land Improvement Exemption Net Total	2024 Property Tax Special Dist	2024 Total Tax Deduction Net Tax	Amt.Billed 2024 1st Q 2nd Q Total	2nd Half 2024 3rd Q 4th Q Total	Preliminary 2025 Tax 1st Q 2nd Q Total
9 35 000000	45X120 DWG2 2SSCBG1 .1240	2	HAMMOND, JASON & HIROE 148 HOWARD TERR. LEONIA, NJ 120 FOURTH ST	00660 07605-1248 R2 TM02	222000 276800 498800	1445024	1445024 00 1445024	349985 349985 699970	372527 372527 745054	361256 361256 722512
9 37 000000	43X120 DWG 2SFG1 .1185	2	RING, ROBERT N 116 FOURTH ST RIDGEFIELD PARK, NJ 116 FOURTH ST	00660 07660 R2 TM02	220800 148600 369400	1070152	1070152 00 1070152	264625 264624 529249	270452 270451 540903	267538 267538 535076
9 39 000000	50X120 DWG 1.75SFG1 .1377	2	SANCHEZ, ANDY & CELENNY 110 FOURTH ST RIDGEFIELD PARK, NJ 110 FOURTH ST	00660 07660 R2 TM02	225000 202900 427900	1239626	1239626 00 1239626	306974 306973 613947	312840 312839 625679	309907 309906 619813
9 40 000000	38X120 DWG 2SFG1 .1047	2	BRAVO-CURRO, OLGA 108 FOURTH ST RIDGEFIELD PARK, NJ 108 FOURTH ST	07660 R2 TM02	215300 188900 404200	1170967	1170967 00 1170967	289739 289739 579478	295745 295744 591489	292742 292742 585484
9 41 000000	38X120 DWG 2SFG1 .1047	2	104 FOURTH ST CO 104 FOURTH STREET RIDGEFIELD PARK NJ 104 FOURTH ST	00660 07660 R2 TM02	215300 148000 363300	1052480	1052480 00 1052480	260132 260132 520264	266108 266108 532216	263120 263120 526240
9 42 000000	38X120 DWG2 2SFG1 .1047	2	SENGOS, HELEN (MARAVEGIAS) 102 4TH STREET RIDGEFIELD PARK, NJ 102 FOURTH ST	00660 07660 R2 TM02	220900 306400 527300	1527588	1527588 00 1527588	369650 369649 739299	394145 394144 788289	381897 381897 763794
10 2 000000	50X75 DWG 2SF .0861	2	ZAİKOWSKI, DONALD & MARIE S 3 2ND ST RIDGEFIELD PARK NJ 3 SECOND ST	00660 07660-1051 R2 TM02	218900 243600 462500	1339863	1339863 00 1339863	332015 332014 664029	337917 337917 675834	334966 334966 669932
10 5 000000	49X86 DWG 2SF .0967	2	DAVIES, GODWIN A & STELLA 7 2ND ST RIDGEFIELD PARK NJ 7 SECOND ST	00672 07660-1051 R2 TM02	207700 237100 444800	1288586	1288586 00 1288586	318979 318978 637957	325315 325314 650629	322147 322146 644293
10 5.01 000000	6579SF DWG 1.5SFG2 .1510	2	ALTAMIRANO, CARLOS J ETAL 15 SECOND ST RIDGEFIELD PARK, NJ 15 SECOND ST	07660 R2 TM02	227900 184500 412400	1194723	1194723 00 1194723	295852 295852 591704	301510 301509 603019	298681 298681 597362
10 6 000000	55X120 DWG 1.5SFG2 .1515	2	ALTAMIRANO, JUAN & MENDOZA, NELLY 17 SECOND ST RIDGEFIELD PARK, NJ 17 SECOND ST	07660 R2 TM02	228000 120200 348200	1008735	1008735 00 1008735	249379 249379 498758	254989 254988 509977	252184 252184 504368
10 7 000000	55X120 DWG 1.5SFG1 .1515	2	BATISTA, LEANDRO 21 2ND ST RIDGEFIELD PARK NJ 21 SECOND ST	00660 07660-1051 R2 TM02	228000 144100 372100	1077974	1077974 00 1077974	266687 266687 533374	272300 272300 544600	269494 269493 538987
10 7.01 000000	45X120 DWG2 2SFG2 .1240	2	LANZETTI-WARD, DIANE & COLON, SARAH 19 SECOND ST RIDGEFIELD PARK, NJ 19 SECOND ST	00660 07660 R2 TM02	222000 264800 486800	1410260	1410260 00 1410260	341810 341809 683619	363321 363320 726641	352565 352565 705130
10 8 000000	33X120 DWG 2SF .0909	2	CHAVEZ-LEDEZMA, ALISON 23 SECOND ST RIDGEFIELD PARK, NJ 23 SECOND ST	07660 R2 TM02	207500 176300 383800	1111869	1111869 00 1111869	257923 257922 515845	298012 298012 596024	277968 277967 555935
10 8.01 000000	33X120 DWG 2SFG2 .0909	2	HEO, CHRISTINA & JAVIER, TIMOTHY 25 SECOND ST RIDGEFIELD PARK, NJ 25 SECOND ST	07660 R2 TM02	207500 289600 497100	1440099	1440099 00 1440099	350585 350584 701169	369465 369465 738930	360025 360025 720050

5998600

17377946

00

00

17377946

8508662

8869284

8688976

Block No. Lot No. Qualification Account No.	Land Dimensions Building Description Additional Lots Acreage	Prop. Class	Owner's Name Address City State Property Location	Billing Code Zip Code	Land Improvement Exemption Net Total	2024 Property Tax Special Dist	2024 Total Tax Deduction Net Tax	Amt.Billed 2024 1st Q 2nd Q Total	2nd Half 2024 3rd Q 4th Q Total	Preliminary 2025 Tax 1st Q 2nd Q Total
10 8.02 000000	33X120 DWG 2SFG2 .0909	2	AGUIRRE, RAMON ELIAS & NIURKA 27 2ND ST RIDGEFIELD PARK NJ 27 SECOND ST	00660 07660-1051 R2 TM02	207500 173600 381100	1104047	1104047 00 1104047	272874 272873 545747	279150 279150 558300	276012 276012 552024
10 9 000000	37X120 DWG 2SFG2 .1019	2	APPEL, FREDERICK 29 2ND ST RIDGEFIELD PARK NJ 29 SECOND ST	00660 07660-1051 R2 TM02	213800 148300 362100	1049004	1049004 00 1049004	259248 259248 518496	265254 265254 530508	262251 262251 524502
10 9.01 000000	37X120 DWG 2SFG2 .1019	2	JEONG, YOUNG HYEON & MAK SOON 31 SECOND ST RIDGEFIELD PARK, NJ 31 SECOND ST	07660 R2 TM02	213800 209100 422900	1225141	1225141 00 1225141	303291 303291 606582	309280 309279 618559	306286 306285 612571
10 10 000000	50X120 DWG 1.5SB L11 .1377	2	JEONG, YONG HYEON & JAE WOO 33 SECOND STREET RIDGEFIELD PARK, NJ 33 SECOND ST	00660 07660 R2 TM02	225000 173400 398400	1154165	1154165 00 1154165	285689 285688 571377	291394 291394 582788	288542 288541 577083
10 12 000000	40X100 DWG2 2SFG2 .0918	2	AREVALO, LENY R TORRES 33 CENTRAL AVE RIDGEFIELD PARK, NJ 33 CENTRAL AVE	00660 07666 R2 TM02	207500 232800 440300	1275549	1275549 00 1275549	308668 308667 617335	329107 329107 658214	318888 318887 637775
10 12.01 000000	40X100 DWG 2SFG2 .0918	2	UNTORIA, MIRIAM 35 CENTRAL AVE RIDGEFIELD PARK NJ 35 CENTRAL AVE	07660-1002 R2 TM02	207500 164200 371700	1076815	1076815 00 1076815	266171 266171 532342	272237 272236 544473	269204 269204 538408
10 12.02 000000	40X100 DWG 2SFG2 .0918	2	ESTUPINAN, MARCELO & DORIS 31 CENTRAL AVENUE RIDGEFIELD PARK, NJ 31 CENTRAL AVE	00660 07660 R2 TM02	207500 204700 412200	1194143	1194143 00 1194143	295411 295410 590821	301661 301661 603322	298536 298536 597072
10 13 000000	60X100 DWG 2SFG2 .1377	2	SEPULVEDA, JOSE M 39 CENTRAL AVENUE RIDGEFIELD PARK, NJ 39 CENTRAL AVE	00660 07660 R2 TM02	225000 179000 404000	1170388	1170388 00 1170388	289739 289739 579478	295455 295455 590910	292597 292597 585194
10 14 000000	60X100 DWG2 2SFG2 .1377	2	VEGA, JUAN RAMON 455 CENTRAL BOULEVARD FORT LEE, NJ 45 CENTRAL AVE	00660 07024 R2 TM02	225000 203800 428800	1242234	1242234 00 1242234	301597 301597 603194	319520 319520 639040	310559 310558 621117
10 16 000000	50X120 DWG 2SFG2 .1377	2	MEDINA, JOEL 152 THIRD ST RIDGEFIELD PARK, NJ 152 THIRD ST	00660 07660 R2 TM02	225000 156100 381100	1104047	1104047 00 1104047	273168 273168 546336	278856 278855 557711	276012 276012 552024
10 18 000000	50X120 DWG2 2SFG2 .1377	2	ROBERTO, CHRIS 146 3RD ST RIDGEFIELD PARK NJ 146 THIRD ST	00660 07660-1026 R2 TM02	225000 251100 476100	1379262	1379262 00 1379262	334371 334371 668742	355260 355260 710520	344816 344815 689631
10 19 000000	42X120 DWG 1.5SFG2 .1157	2	SALAS, SILVANA 144 THIRD ST RIDGEFIELD PARK, NJ 144 THIRD ST	00660 07660 R2 TM02	220200 178900 399100	1156193	1156193 00 1156193	286131 286130 572261	291966 291966 583932	289049 289048 578097
10 19.01 000000	42X120 DWG 1.5SF .1157	2	RINCON, BLANCA E ETAL 140 THIRD ST RIDGEFIELD PARK, NJ 140 THIRD ST	00660 07660 R2 TM02	220200 259300 479500	1389112	1389112 00 1389112	344314 344314 688628	350242 350242 700484	347278 347278 694556
10 19.02 000000	46X120 DWG2 1.5SFG1 .1267	2	LOU 136 LLC 111 EUCLID AVE RIDGEFIELD PARK, NJ 136 THIRD ST	07660 R2 TM02	222600 201800 424400	1229487	1229487 00 1229487	298430 298430 596860	316314 316313 632627	307372 307372 614744

5781700

16749587

00

00

16749587

8238199

8511388

8374798



Block No. Lot No. Qualification Account No.	Land Dimensions Building Description Additional Lots Acreage	Prop. Class	Owner's Name Address City State Property Location	Billing Code Zip Code	Land Improvement Exemption Net Total	2024 Property Tax Special Dist	2024 Total Tax Deduction Net Tax	Amt.Billed 2024 1st Q 2nd Q Total	2nd Half 2024 3rd Q 4th Q Total	Preliminary 2025 Tax 1st Q 2nd Q Total
10 20 000000	45X120 DWG2 2SF .1240	2	ACKERMAN, WILLIAM & LAUREN 1000 W. FORT LEE RD #1410 BOGOTA, NJ 134 THIRD ST	07603 R2 TM02	222000 350900 572900	1659691	1659691 00 1659691	401172 401171 802343	428674 428674 857348	414923 414923 829846
10 21 000000	50X120 DWG2 2SFGB2 .1377	2	ELSHETWY, ROBERT M 130 3RD ST RIDGEFIELD PARK NJ 130 THIRD ST	00660 07660-1026 R2 TM02	225000 290600 515600	1493693	1493693 00 1493693	361622 361621 723243	385225 385225 770450	373424 373423 746847
10 22 000000	50X120 DWG2 2SFGB2 .1377	2	FREITAG, EMILIA & JOHN F JR. 682 CLARK AVE RIDGEFIELD, NJ 126 THIRD ST	07657 R2 TM02	225000 394100 619100	1793533	1793533 00 1793533	433283 433283 866566	463484 463483 926967	448384 448383 896767
10 23 000000	50X120 DWG 2SFG1 L24 .1377	2	RADBURN, EDWARD & EAMONN RADBURN 118 THIRD STREET RIDGEFIELD PARK NJ 118 THIRD ST	00660 07660 R2 TM02	225000 205800 430800	1248028	1248028 00 1248028	309109 309109 618218	314905 314905 629810	312007 312007 624014
10 24.01 000000	25X120 DWG2 2SF .0689	2	CLARK, FRANCES & MARY E CLARK 116 3RD ST RIDGEFIELD PARK NJ 116 THIRD ST	07660-1026 R2 TM02	185300 183100 368400	1067255	1067255 00 1067255	258070 258069 516139	275558 275558 551116	266814 266814 533628
10 25 000000	50X120 DWG 1SFAG 26 .1377	2	MAGGIO, ROCCO & CLARE 114 THIRD ST RIDGEFIELD PARK, NJ 114 THIRD ST	07660 R2 TM02	225000 303100 528100	1529906 v1	1529906 -25000 1504906	374521 374520 749041	377933 377932 755865	376227 376226 752453
10 27 000000	40X100 DWG2 1.5SF .0918	2	DIAZ JR, MANUEL A & SANCHEZ, YESENIA 110 THIRD ST RIDGEFIELD PARK, NJ 110 THIRD ST	07660 R2 TM02	207500 284500 492000	1425324	1425324 00 1425324	344461 344461 688922	368201 368201 736402	356331 356331 712662
10 29 000000	12793SF DWG2 2SFG2 28 .2937	2	MC GINTY, MAUREEN 100 3RD ST RIDGEFIELD PARK NJ 100 THIRD ST	00660 07660-1026 R2 TM02	259000 328500 587500	1701988	1701988 00 1701988	412882 412882 825764	438112 438112 876224	425497 425497 850994
11 2 000000	.0166 .0166	15C	VILLAGE OF RIDGEFIELD PARK 234 MAIN ST RIDGEFIELD PARK NJ RAILROAD AVE	07660-2515 I1 TM02	*EXEMPT*	00	00 00 00	00 00 00	00 00 00	00 00 00
11 4 000000	.0252 .0252	15C	VILLAGE OF RIDGEFIELD PARK 234 MAIN ST RIDGEFIELD PARK NJ RAILROAD AVE	07660-2515 I1 TM02	*EXEMPT*	00	00 00 00	00 00 00	00 00 00	00 00 00
11 5 000000	.0384 .0384	15C	VILLAGE OF RIDGEFIELD PARK 234 MAIN ST RIDGEFIELD PARK NJ RAILROAD AVE	07660-2515 I1 TM02	*EXEMPT*	00	00 00 00	00 00 00	00 00 00	00 00 00
11 6 000000	.0493 .0493	15C	VILLAGE OF RIDGEFIELD PARK 234 MAIN ST RIDGEFIELD PARK NJ FIRST ST	07660-2515 I1 TM02	*EXEMPT*	00	00 00 00	00 00 00	00 00 00	00 00 00
11 7 000000	.0602 .0602	15C	VILLAGE OF RIDGEFIELD PARK 234 MAIN ST RIDGEFIELD PARK NJ FIRST ST	07660-2515 I1 TM02	*EXEMPT*	00	00 00 00	00 00 00	00 00 00	00 00 00
11 8 000000	14813SF DWG2 2SFG2 L9 .3401	2	MOONEY, KRISTIN E 7 1ST ST RIDGEFIELD PARK NJ 7 FIRST ST	07660-1007 I1 TM02	236600 223700 460300	1333489	1333489 00 1333489	325681 325680 651361	341064 341064 682128	333373 333372 666745

4574700

13252907

00

25000

13227907

6441597

6786310

6613956

Block No. Lot No. Qualification Account No.	Land Dimensions Building Description Additional Lots Acreage	Prop. Class	Owner's Name Address City State Property Location	Billing Code Zip Code	Land Improvement Exemption Net Total	2024 Property Tax Special Dist	2024 Total Tax Deduction Net Tax	Amt.Billed 2024 1st Q 2nd Q Total	2nd Half 2024 3rd Q 4th Q Total	Preliminary 2025 Tax 1st Q 2nd Q Total
11 10 000000	292X120 .8044	15C	VILLAGE OF RIDGEFIELD PARK 234 MAIN ST RIDGEFIELD PARK NJ SECOND ST	07660-2515 R2 TM02	*EXEMPT*	00	00 00 00	00 00 00	00 00 00	00 00 00
11 20 000000	4850SF DWG 2SFG2 .1113	2	LASCANO, ARNEL 10 2ND ST RIDGEFIELD PARK NJ 10 SECOND ST	00660 07660-1053 I1 TM02	179300 141000 320300	927909	927909 00 927909	230451 230451 460902	233504 233503 467007	231978 231977 463955
11 22 000000	3508SF DWG 2SF .0805	2	GARCIA, VICTOR & BULURAN, BENICA 8 SECOND STREET RIDGEFIELD PARK, NJ 8 SECOND ST	00660 07660 I1 TM02	172600 247500 420100	1217030	1217030 00 1217030	302555 302554 605109	305961 305960 611921	304258 304257 608515
13 1 000000	50X120 DWG 2SFG2 .1377	2	AGAPITO, WILHELM & RAQUEL 101 6TH ST RIDGEFIELD PARK NJ 101 SIXTH ST	00660 07660-1020 R2 TM03	225000 226400 451400	1307706	1307706 00 1307706	324060 324060 648120	329793 329793 659586	326927 326926 653853
13 2 000000	25X120 DWG 2SSCB .0689	2	SOTOMAYER, BETSABETH ETAL 105 SIXTH ST RIDGEFIELD PARK, NJ 105 SIXTH ST	00660 07660 R2 TM03	195000 182100 377100	1092459	1092459 00 1092459	269928 269927 539855	276302 276302 552604	273115 273115 546230
13 2.01 000000	25X120 DWG 2SSCBG2 .0689	2	COLON, DANIEL 107 6TH ST RIDGEFIELD PARK NJ 107 SIXTH ST	00660 07660-1020 R2 TM03	195000 112000 307000	889379	889379 00 889379	219109 219109 438218	225581 225580 451161	222345 222345 444690
13 3 000000	25X120 DWG 2SSCBG2 .0689	2	ORTIZ ESTATES LLC 109 SIXTH ST RIDGEFIELD PARK, NJ 109 SIXTH ST	07660 R2 TM03	195000 101800 296800	859830	859830 00 859830	211818 211817 423635	218098 218097 436195	214958 214957 429915
13 3.01 000000	25X120 DWG 2SSCB .0689	2	GARCIA, JOSEPH & RODRIGUEZ, ERIKA 111 SIXTH STREET RIDGEFIELD PARK, NJ 111 SIXTH ST	00660 07660 R2 TM03	195000 115200 310200	898649	898649 00 898649	221466 221465 442931	227859 227859 455718	224663 224662 449325
13 4 000000	40X120 DWG 2SFG2 .1102	2	ROSADO, ANA & CARLOS TORRES 115 6TH STREET RIDGEFIELD PARK, NJ 115 SIXTH ST	00660 07660 R2 TM03	217500 239900 457400	1325088	1325088 00 1325088	328332 328332 656664	334212 334212 668424	331272 331272 662544
13 6 000000	40X120 DWG 2SFG1 .1102	2	SHAH, NIMESHKUMAR D ETAL 117 SIXTH STREET RIDGEFIELD PARK, NJ 117 SIXTH ST	00660 07660 R2 TM03	217500 234300 451800	1308865	1308865 00 1308865	324281 324281 648562	330152 330151 660303	327217 327216 654433
13 7 000000	40X120 DWG 2SFG1 .1102	2	CERDAS, CLIFF E & NANCY 121 6TH ST RIDGEFIELD PARK NJ 121 SIXTH ST	07660-1020 R2 TM03	217500 228600 446100	1292352	1292352 00 1292352	320083 320083 640166	326093 326093 652186	323088 323088 646176
13 9 000000	40X120 DWG 2SFG2 .1102	2	O'NEILL, KEVIN & LORRIE L NICHOLS 125 6TH ST RIDGEFIELD PARK NJ 125 SIXTH ST	07660-1020 R2 TM03	217500 225000 442500	1281923	1281923 00 1281923	317506 317505 635011	323456 323456 646912	320481 320481 640962
13 11 000000	40X120 DWG 2SFG1 .1102	2	HEFFERNAN, JOHN F & LINDA M 18 N SPRING ST BLOOMFIELD, NJ 129 SIXTH ST	07003-3828 R2 TM03	217500 225700 443200	1283950	1283950 V1 -25000 1258950	311697 311697 623394	317778 317778 635556	314738 314737 629475
13 12 000000	40X120 DWG 2SF .1102	2	BROWN, RONALD R & LAURIE E 133 6TH ST RIDGEFIELD PARK NJ 133 SIXTH ST	07660-1020 R2 TM03	217500 155500 373000	1080581	1080581 00 1080581	267203 267202 534405	273088 273088 546176	270146 270145 540291

5096900

14765721

00

25000

14740721

7296972

7443749

7370364

Block No. Lot No. Qualification Account No.	Land Dimensions Building Description Additional Lots Acreage	Prop. Class	Owner's Name Address City State Property Location	Billing Code Zip Code	Land Improvement Exemption Net Total	2024 Property Tax Special Dist	2024 Total Tax Deduction Net Tax	Amt.Billed 2024 1st Q 2nd Q Total	2nd Half 2024 3rd Q 4th Q Total	Preliminary 2025 Tax 1st Q 2nd Q Total
13 14 000000	40X120 DWG 2SFG1 .1102	2	UBILLUS, WILLIE & GLENDA 137 SIXTH STREET RIDGEFIELD PARK, NJ 137 SIXTH ST	00660 07660 R2 TM03	217500 176100 393600	1140259	1140259 00 1140259	282080 282079 564159	288050 288050 576100	285065 285065 570130
13 15 000000	40X120 DWG2 2SFG2 .1102	2	PP 423 HIGHLAND LLC 16 GRANT STREET LITTLE FERRY, NJ 141 SIXTH ST	07643 R2 TM03	217500 197300 414800	1201676	1201676 00 1201676	291581 291580 583161	309258 309257 618515	300419 300419 600838
13 17 000000	40X120 DWG 2SFG2 .1102	2	IBRAHIM, SAADI A & MARCELLE A 145 SIXTH ST RIDGEFIELD PARK, NJ 145 SIXTH ST	07660 R2 TM03	217500 188200 405700	1175313	1175313 00 1175313	290844 290844 581688	296813 296812 593625	293829 293828 587657
13 19 000000	45X120 DWG 2SFG2 .1240	2	PUJOLS, RAMON A ETAL 151 SIXTH ST RIDGEFIELD PARK, NJ 151 SIXTH ST	00660 07660 R2 TM03	222000 223500 445500	1290614	1290614 00 1290614	319715 319715 639430	325592 325592 651184	322654 322653 645307
13 21 000000	45X120 DWG 2SFG1 .1240	2	MESSA, ALDEDIER & LARRAHONDO, ANGELA 155 SIXTH ST RIDGEFIELD PARK, NJ 155 SIXTH ST	00660 07660 R2 TM03	222000 250900 472900	1369991	1369991 00 1369991	339601 339600 679201	345395 345395 690790	342498 342498 684996
13 22 000000	40X120 DWG 2SFG1 .1102	2	THEN, JAHSON M & AMNIRYS 100 SEVENTH ST RIDGEFIELD PARK, NJ 100 SEVENTH ST	07660 R2 TM03	217500 277500 495000	1434015	1434015 00 1434015	355509 355508 711017	361499 361499 722998	358504 358504 717008
13 24 000000	40X120 DWG 2SFG1 .1102	2	MACIAS, ANGELA & YONNY RUISDAEL ETAL 96 SEVENTH ST RIDGEFIELD PARK, NJ 96 SEVENTH ST	00660 07660 R2 TM03	217500 239200 456700	1323060	1323060 00 1323060	327743 327742 655485	333788 333787 667575	330765 330765 661530
13 26 000000	40X120 DWG 2SFG2 .1102	2	ACOSTA, CRYSTAL ETAL 92 7TH ST RIDGEFIELD PARK, NJ 92 SEVENTH ST	00660 07660 R2 TM03	217500 198600 416100	1205442	1205442 00 1205442	298357 298356 596713	304365 304364 608729	301361 301360 602721
13 27 000000	40X120 DWG 2SF .1102	2	CONDE, LILY 90 SEVENTH STREET RIDGEFIELD PARK, NJ 90 SEVENTH ST	00660 07660 R2 TM03	217500 170500 388000	1124036	1124036 00 1124036	278029 278029 556058	283989 283989 567978	281009 281009 562018
13 29 000000	40X120 DWG 2SF .1102	2	NODA, MASAHIRO & OGAWA, KAYOKO 88 SEVENTH ST RIDGEFIELD PARK, NJ 88 SEVENTH ST	00660 07660 R2 TM03	217500 208800 426300	1234991	1234991 00 1234991	305795 305795 611590	311701 311700 623401	308748 308748 617496
13 30 000000	33X120 DWG 2SF .0909	2	CESARIO, CHRISTOPHER & ALISON 84 SEVENTH STREET RIDGEFIELD PARK, NJ 84 SEVENTH ST	00660 07660 R2 TM03	207000 165000 372000	1077684	1077684 00 1077684	266319 266318 532637	272524 272523 545047	269421 269421 538842
13 31 000000	32X120 DWG 2SFG2 .0882	2	MALAYER, GEORGE E & KATHLEEN 82 7TH ST RIDGEFIELD PARK NJ 82 SEVENTH ST	00660 07660-1017 R2 TM03	206300 180900 387200	1121718	1121718 00 1121718	277293 277292 554585	283567 283566 567133	280430 280429 560859
13 33 000000	33X120 DWG 2SFG1 .0909	2	FED NA MTG ASSOC (FANNIE MAE) 3900 WISCONSIN AVE NW WASHINGTON, DC 80 SEVENTH ST	20016 R2 TM03	207800 193700 401500	1163146	1163146 00 1163146	268823 268822 537645	312751 312750 625501	290787 290786 581573
13 34 000000	26X120 DWG 2SFG2 .0716	2	DALESSIO, PAMELA HEHL & JAMES 76 7TH ST RIDGEFIELD PARK NJ 76 SEVENTH ST	07660-1017 R2 TM03	196500 143400 339900	984690	984690 00 984690	243045 243045 486090	249300 249300 498600	246173 246172 492345

5815200

16846635

00

00

16846635

8289459

8557176

8423320

Block No. Lot No. Qualification Account No.	Land Dimensions Building Description Additional Lots Acreage	Prop. Class	Owner's Name Address City State Property Location	Billing Code Zip Code	Land Improvement Exemption Net Total	2024 Property Tax Special Dist	2024 Total Tax Deduction Net Tax	Amt.Billed 2024 1st Q 2nd Q Total	2nd Half 2024 3rd Q 4th Q Total	Preliminary 2025 Tax 1st Q 2nd Q Total
13 35 000000	50X120 DWG 2SFG1 .1377	2	PRATISSOLI, ANDERSON & LUCIANA 74 7TH ST RIDGEFIELD PARK NJ 74 SEVENTH ST	00660 07660-1017 R2 TM03	225000 207300 432300	1252373	1252373 00 1252373	305869 305868 611737	320318 320318 640636	313094 313093 626187
13 37 000000	25X120 DWG 2SFG2 .0689	2	PEREZ, JUDELKIS 70 7TH ST RIDGEFIELD PARK, NJ 70 SEVENTH ST	07660 R2 TM03	195000 129700 324700	940656	940656 00 940656	231998 231997 463995	238331 238330 476661	235164 235164 470328
13 39 000000	75X120 DWG2 1SFG2 .2066	2	DAVIS, KATHY & GLENN 68 SEVENTH ST RIDGEFIELD PARK, NJ 68 SEVENTH ST	00660 07660 R2 TM03	240000 345300 585300	1695614	1695614 00 1695614	410746 410746 821492	437061 437061 874122	423904 423903 847807
13 40 000000	50X120 DWG 2SFG2 L 41 .1377	2	WENGIEL, CAROL 62 7TH ST RIDGEFIELD PARK NJ 62 SEVENTH ST	07660-1017 R2 TM03	225000 172100 397100	1150399	1150399 00 1150399	284731 284731 569462	290469 290468 580937	287600 287600 575200
13 42 000000	25X120 .0689	1	BULAGAY, SAMUEL & CONSCIENCIA 56 7TH ST RIDGEFIELD PARK NJ 58 SEVENTH ST	07660-1017 R2 TM03	37500 0 37500	108638	108638 00 108638	27619 27619 55238	26700 26700 53400	27160 27159 54319
13 43 000000	50X120 DWG 2SFG2 .1377	2	BULAGAY, SAMUEL & CONSCIENCIA 56 7TH ST RIDGEFIELD PARK NJ 56 SEVENTH ST	07660-1017 R2 TM03	225000 202300 427300	1237888	1237888 00 1237888	306605 306605 613210	312339 312339 624678	309472 309472 618944
14 1 000000	50X120 DWG 1SF .1377	2	PIZZUTA, VIRGINIA 134 CENTRAL AVE RIDGEFIELD PARK NJ 134 CENTRAL AVE	07660-1031 R2 TM03	225000 171500 396500	1148661	1148661 00 1148661	284289 284289 568578	290042 290041 580083	287166 287165 574331
14 2 000000	35X120 DWG2 2SF .0964	2	BEVERS, RAYMOND E & JOAN M 72 SWARTZEL DRIVE MIDDLETOWN NJ 57 SEVENTH ST	07748 R2 TM03	210000 183300 393300	1139390	1139390 00 1139390	276262 276261 552523	293434 293433 586867	284848 284847 569695
14 3 000000	40X120 DWG2 2SFG2 .1102	2	FERNANDEZ, ILIANA LOPEZ & JOSE A 61 SEVENTH ST RIDGEFIELD PARK, NJ 61 SEVENTH ST	07660 R2 TM03	217500 175200 392700	1137652	1137652 00 1137652	276262 276261 552523	292565 292564 585129	284413 284413 568826
14 4 000000	37X120 DWG 1SBV .1019	2	BULAGAY, KRISTINA 65 7TH ST RIDGEFIELD PARK, NJ 65 SEVENTH ST	00660 07660 R2 TM03	213800 127700 341500	989326	989326 00 989326	244371 244371 488742	250292 250292 500584	247332 247331 494663
14 5 000000	37X120 DWG2 1.5SBVG2 .1019	2	ETO, ANGELIQUE & EDISON ASTUDILLO 67 SEVENTH ST RIDGEFIELD PARK NJ 67 SEVENTH ST	07660 R2 TM03	213800 329300 543100	1573361	1573361 00 1573361	380329 380328 760657	406352 406352 812704	393341 393340 786681
14 6 000000	50X120 DWG 1.75SF .1377	2	MAGLIONE, JAMES P & DIANE C 71 7TH ST RIDGEFIELD PARK NJ 71 SEVENTH ST	00660 07660-1016 R2 TM03	225000 240200 465200	1347684	1347684 00 1347684	334003 334003 668006	339839 339839 679678	336921 336921 673842
14 8 000000	37X120 DWG 2SF .1019	2	CARAMES, CARLOS J & MARIA 73 7TH ST RIDGEFIELD PARK NJ 73 SEVENTH ST	00660 07660-1016 R2 TM03	213800 164100 377900	1094776	1094776 00 1094776	270664 270664 541328	276724 276724 553448	273694 273694 547388
14 10 000000	37X120 DWG 2SF .1019	2	MOSAED, ALI OBADI ETAL 77 SEVENTH ST RIDGEFIELD PARK, NJ 77 SEVENTH ST	07660 R2 TM03	213800 402400 616200	1785131	1785131 00 1785131	443152 443152 886304	449414 449413 898827	446283 446283 892566

5730600

16601549

00

00

16601549

8153795

8447754

8300777

Block No. Lot No. Qualification Account No.	Land Dimensions Building Description Additional Lots Acreage	Prop. Class	Owner's Name Address City State Property Location	Billing Code Zip Code	Land Improvement Exemption Net Total	2024 Property Tax Special Dist	2024 Total Tax Deduction Net Tax	Amt.Billed 2024 1st Q 2nd Q Total	2nd Half 2024 3rd Q 4th Q Total	Preliminary 2025 Tax 1st Q 2nd Q Total
14 11 000000	50X120 DWG 1.5SF L12 .1377	2	RIVERA, VERONICA G ETAL 79 SEVENTH STREET RIDGEFIELD PARK, NJ 79 SEVENTH ST	00660 07660 R2 TM03	225000 260300 485300	1405914	1405914 00	348586 348585 697171	354372 354371 708743	351479 351478 702957
14 13 000000	32X120 DWG 2SFG2 .0882	2	AREVALO, RICARDO 83 SEVENTH ST RIDGEFIELD PARK, NJ 83 SEVENTH ST	07660 R2 TM03	205500 143800 349300	1011922	1011922 00	249895 249894 499789	256067 256066 512133	252981 252980 505961
14 14 000000	32X120 DWG 2SFG2 .0882	2	LOPEZ, WILLIAM D 89 SEVENTH ST RIDGEFIELD PARK, NJ 89 SEVENTH ST	00660 07660 R2 TM03	205500 218000 423500	1226880	1226880 00	303586 303585 607171	309855 309854 619709	306720 306720 613440
14 16 000000	32X120 DWG 2SFG2 .0882	2	FERRARO, ANNA 91 7TH ST RIDGEFIELD PARK NJ 91 SEVENTH ST	07660-1016 R2 TM03	205500 179700 385200	1115924	1115924 00	275893 275893 551786	282069 282069 564138	278981 278981 557962
14 17 000000	38X120 DWG2 2SF .1047	2	FERRARO, ANNA 91 7TH ST RIDGEFIELD PARK NJ 93 SEVENTH ST	07660-1016 R2 TM03	214500 236300 450800	1305968	1305968 00	316401 316400 632801	336584 336583 673167	326492 326492 652984
14 19 000000	44X120 DWG2 1.75SF .1212	2	AGUILAR, ZOILA C 95 7TH ST RIDGEFIELD PARK NJ 95 SEVENTH ST	07660-1016 R2 TM03	221400 350900 572300	1657953	1657953 00	400951 400950 801901	428026 428026 856052	414489 414488 828977
14 21 000000	45X120 DWG 2SF .1240	2	GUZMAN, JAVIER & GIOVANNA 99 SEVENTH ST RIDGEFIELD PARK, NJ 99 SEVENTH ST	00660 07660 R2 TM03	222000 209700 431700	1250635	1250635 00	309772 309772 619544	315546 315545 631091	312659 312659 625318
14 22 000000	45X120 DWG 1.5SFG1 .1240	2	CARDONA, FABIAN & CINDY 98 8TH STREET RIDGEFIELD PARK, NJ 98 EIGHTH ST	00597 07660 R2 TM03	222000 180400 402400	1165753	1165753 00	288561 288561 577122	294316 294315 588631	291439 291438 582877
14 24 000000	40X120 DWG 2SF .1102	2	PERALTA, RONY RODRIGUEZ & CERDA, ELVY R 94 EIGHTH ST RIDGEFIELD PARK, NJ 94 EIGHTH ST	00660 07660 R2 TM03	217500 221900 439400	1272942	1272942 00	315222 315222 630444	321249 321249 642498	318236 318235 636471
14 26 000000	40X120 DWG 2SF .1102	2	TIFAUT, ROBERTZ & CARLINE 90 8TH ST RIDGEFIELD PARK NJ 90 EIGHTH ST	07660-1028 R2 TM03	217500 230500 448000	1297856	1297856 00	321483 321482 642965	327446 327445 654891	324464 324464 648928
14 27 000000	40X120 DWG 1.5SF .1102	2	TARLAC, GELIX & EMILY MELISSA 86 8TH ST RIDGEFIELD PARK, NJ 86 EIGHTH ST	00660 07660 R2 TM03	217500 181400 398900	1155613	1155613 00	285910 285909 571819	291897 291897 583794	288904 288903 577807
14 29 000000	40X120 DWG 2SFG1 .1102	2	DRITSCHER, THOMAS & BRADLEY, CHRISTINE 84 8TH ST RIDGEFIELD PARK, NJ 84 EIGHTH ST	00660 07660 R2 TM03	217500 157600 375100	1086665	1086665 00	268749 268749 537498	274584 274583 549167	271667 271666 543333
14 31 000000	40X120 DWG 1.5SF .1102	2	REYES, MILTON A & BRENDA VERGARA 78 8TH ST RIDGEFIELD PARK NJ 78 EIGHTH ST	00660 07660-1028 R2 TM03	217500 159600 377100	1092459	1092459 00	270149 270148 540297	276081 276081 552162	273115 273115 546230
14 32 000000	40X120 DWG 2SFG2 .1102	2	CHIN, BERNSTEIN & FLORIFE UNAS 76 8TH ST RIDGEFIELD PARK NJ 76 EIGHTH ST	00672 07660-1028 R2 TM03	217500 205400 422900	1225141	1225141 00	303365 303364 606729	309206 309206 618412	306286 306285 612571

5961900

17271625

00

00

17271625

8517037

8754588

8635816



Block No. Lot No. Qualification Account No.	Land Dimensions Building Description Additional Lots Acreage	Prop. Class	Owner's Name Address City State Property Location	Billing Code Zip Code	Land Improvement Exemption Net Total	2024 Property Tax Special Dist	2024 Total Tax Deduction Net Tax	Amt.Billed 2024 1st Q 2nd Q Total	2nd Half 2024 3rd Q 4th Q Total	Preliminary 2025 Tax 1st Q 2nd Q Total
14 34 000000	35X120 DWG 1.5SF .0964	2	REYES, FRANCISCO & ROSARIO 74 8TH ST RIDGEFIELD PARK, NJ 74 EIGHTH ST	00660 07660-1028 R2 TM03	199500 175400 374900	1086085	1086085 00 1086085	268676 268675 537351	274367 274367 548734	271522 271521 543043
14 35 000000	35X120 DWG 1.5SFG1 .0964	2	ROMAN, DEMARIS E & ARI 72 8TH ST RIDGEFIELD PARK NJ 72 EIGHTH ST	07660-1028 R2 TM03	199500 275100 474600	1374916	1374916 00 1374916	340779 340778 681557	346680 346679 693359	343729 343729 687458
14 36 000000	35X120 DWG 1.5SF .0964	2	CULLEN, MICHAEL & BRETTON 70 8TH ST RIDGEFIELD PARK NJ 70 EIGHTH ST	07660-1028 R2 TM03	210000 141100 351100	1017137	1017137 00 1017137	251294 251294 502588	257275 257274 514549	254285 254284 508569
14 38 000000	35X120 DWG 1.5SF .0964	2	ARAYA, ALBERT A & CARMEN R ALMANZAR 66 EIGHTH ST RIDGEFIELD PARK, NJ 66 EIGHTH ST	07660 R2 TM03	210000 168800 378800	1097384	1097384 00 1097384	271253 271253 542506	277439 277439 554878	274346 274346 548692
14 39 000000	50X120 DWG 2SFG2 .1377	2	RODRIGUEZ, SALVADOR & MARGOT 64 8TH ST RIDGEFIELD PARK NJ 64 EIGHTH ST	00660 07660-1028 R2 TM03	225000 238600 463600	1343049	1343049 00 1343049	332898 332898 665796	338627 338626 677253	335763 335762 671525
14 40 000000	25X120 DWG 2SF .0689	2	GOOD, IAN M & PALERMO, SARAH ELIZABETH 60 8TH ST RIDGEFIELD PARK, NJ 60 EIGHTH ST	07660 R2 TM03	195000 153700 348700	1010184	1010184 00 1010184	240173 240173 480346	264919 264919 529838	252546 252546 505092
14 41 000000	50X80 DWG2 2SF .0918	2	LIN, JINZHONG 58 EIGHTH STREET RIDGEFIELD PARK NJ 58 EIGHTH ST	00660 07660 R2 TM03	207500 204400 411900	1193274	1193274 00 1193274	289003 289002 578005	307635 307634 615269	298319 298318 596637
14 42.01 000000	50X80 DWG2 2SF .0918	2	NOWICKI, GRZEGORZ & MARTA 52 EIGHTH ST RIDGEFIELD PARK NJ 52 EIGHTH ST	00660 07660-1028 R2 TM03	207500 229100 436600	1264830	1264830 00 1264830	313087 313086 626173	319329 319328 638657	316208 316207 632415
14 42.02 000000	40X100 DWG 1SB .0918	2	PAK, ANDREA PHILOMENA ARGENTINE 142 CENTRAL AVE RIDGEFIELD PARK, NJ 142 CENTRAL AVE	07660 R2 TM03	207500 205100 412600	1195302	1195302 00 1195302	295779 295778 591557	301873 301872 603745	298826 298825 597651
15 1 000000	6621SF DWG2 2SFG2 .1520	2	BELLIFEMINI, KRISTIE 150 CENTRAL AVE RIDGEFIELD PARK NJ 150 CENTRAL AVE	07660-1030 R2 TM03	228100 248700 476800	1381290	1381290 00 1381290	335034 335034 670068	355611 355611 711222	345323 345322 690645
15 2 000000	50X100 DWG2 2SF .1148	2	DASS, ADITI 212 6TH ST. #2 JERSEY CITY, NJ 380 MAIN ST	00660 07302-2410 R2 TM03	198300 255400 453700	1314369	1314369 00 1314369	318095 318094 636189	339090 339090 678180	328593 328592 657185
15 3 000000	50X100 DWG2 2SFG2 .1148	2	SVECAK, MARKO 384 MAIN ST RIDGEFIELD PARK NJ 384 MAIN ST	07660-1128 R2 TM03	198300 205900 404200	1170967	1170967 00 1170967	283995 283994 567989	301489 301489 602978	292742 292742 585484
15 4 000000	50X148 DWG2 2SFG2 .1699	2	PULIDO, LUIS H & MARIANNA J 388 MAIN STREET RIDGEFIELD PARK, NJ 388 MAIN ST	00660 07660 R2 TM03	209900 256400 466300	1350871	1350871 00 1350871	327596 327595 655191	347840 347840 695680	337718 337718 675436
15 5 000000	50X139 DWG2 2SFG2 .1596	2	REDMOND, MARGARET M 394 MAIN ST RIDGEFIELD PARK NJ 394 MAIN ST	07660-1128 R2 TM03	208000 234700 442700	1282502 W1	1282502 -25000 1257502	304922 304921 609843	323830 323829 647659	314376 314375 628751

5896500

17082160

00

25000

17057160

8345159

8712001

8528583

Block No. Lot No. Qualification Account No.	Land Dimensions Building Description Additional Lots Acreage	Prop. Class	Owner's Name Address City State Property Location	Billing Code Zip Code	Land Improvement Exemption Net Total	2024 Property Tax Special Dist	2024 Total Tax Deduction Net Tax	Amt.Billed 2024 1st Q 2nd Q Total	2nd Half 2024 3rd Q 4th Q Total	Preliminary 2025 Tax 1st Q 2nd Q Total
15 6 000000	50X131 DWG2 2SFG2 .1504	2	PARTIZANI LIMITED LIABILITY CO 2333 WALLACE AVE. BRONX, NY 398 MAIN ST	10467 R2 TM03	217400 239900 457300	1324798	1324798 00 1324798	321556 321556 643112	340843 340843 681686	331200 331199 662399
15 7 000000	50X122 DWG 2SFG2 .1400	2	KIM, DUCK IM 402 MAIN ST RIDGEFIELD PARK NJ 402 MAIN ST	00660 07660-1128 R2 TM03	204000 204400 408400	1183135	1183135 00 1183135	293127 293127 586254	298441 298440 596881	295784 295784 591568
15 8 000000	50X105 DWG 2SFG2 .1205	2	BERGGREN, LOUIS 410 MAIN ST RIDGEFIELD PARK NJ 410 MAIN ST	00660 07660-1128 R2 TM03	199900 203600 403500	1168940	1168940 00 1168940	289592 289592 579184	294878 294878 589756	292235 292235 584470
15 8.01 000000	45X114 DWG 2SFG2 .1178	2	RODRIGUEZ, RODOLFO L & ERLINDA T 404 MAIN ST RIDGEFIELD PARK NJ 404 MAIN ST	07660-1128 R2 TM03	199100 359900 559000	1619423	1619423 00 1619423	402203 402202 804405	407509 407509 815018	404856 404856 809712
15 9 000000	50X97 DWG 2SFG1 .1113	2	BAH, JENABU & FOFANAH, MARIAMA 412 MAIN ST RIDGEFIELD PARK, NJ 412 MAIN ST	00660 07660 R2 TM03	198000 197300 395300	1145184	1145184 00 1145184	272284 272284 544568	300308 300308 600616	286296 286296 572592
15 10 000000	50X88 DWG 2SFG2 .1010	2	MEDINA, AMADA R & ROMERO, JOSE F 197 TEANECK RD RIDGEFIELD PARK, NJ 416 MAIN ST	07660 R2 TM03	193300 263900 457200	1324508	1324508 00 1324508	328332 328332 656664	333922 333922 667844	331127 331127 662254
15 10.01 000000	50X79 DWG2 2SFG1 .0907	2	CABRERA, PAMELA 420 MAIN ST RIDGEFIELD PARK NJ 420 MAIN ST	07660-1128 R2 TM03	188400 249200 437600	1267727	1267727 00 1267727	306679 306678 613357	327185 327185 654370	316932 316932 633864
15 11 000000	59X69 DWG2 2SFG4 .0935	2	JIMENEZ, RAFAEL 424 MAIN ST RIDGEFIELD PARK NJ 424 MAIN ST	00597 07660-1128 R2 TM03	198600 271600 470200	1362169	1362169 00 1362169	308226 308225 616451	372859 372859 745718	340543 340542 681085
15.01 1 000000	.41AC .4100	15C	VILLAGE OF RIDGEFIELD PARK 234 MAIN ST RIDGEFIELD PARK NJ MEADOW LANDS	07660-2515 R1 TM07	*EXEMPT*	00	00 00 00	00 00 00	00 00 00	00 00 00
16 1 000000	40X100 DWG 2SFG1 .0918	2	BEMKE, STEVEN E & DENISE M BOTHE 401 MAIN ST RIDGEFIELD PARK NJ 401 MAIN ST	00660 07660-1153 R2 TM03	202500 183300 385800	1117663	1117663 00 1117663	265288 265287 530575	293544 293544 587088	279416 279416 558832
16 2 000000	39X100 DWG 2SF .0895	2	ALVAREZ, JACQUELINE ETAL 405 MAIN ST RIDGEFIELD PARK, NJ 405 MAIN ST	00660 07660 R2 TM03	202500 202800 405300	1174154	1174154 00 1174154	279355 279354 558709	307723 307722 615445	293539 293538 587077
16 3 000000	41X100 DWG2 2SFG1 .0941	2	GUTARRA, DAVID 409 MAIN ST RIDGEFIELD PARK NJ 409 MAIN ST	00597 07660 R2 TM03	203600 224600 428200	1240495	1240495 00 1240495	289150 289150 578300	331098 331097 662195	310124 310124 620248
16 4 000000	40X100 DWG 1.5SFG1 .0918	2	BICKFORD JR, LEONARD R & DOLORES L 413 MAIN ST RIDGEFIELD PARK NJ 413 MAIN ST	07660-1153 R2 TM03	202500 140300 342800	993092	993092 00 993092	234134 234133 468267	262413 262412 524825	248273 248273 496546
16 5 000000	40X100 DWG2 2SFG2 .0918	2	LARA, MIKHAIL 415 MAIN ST RIDGEFIELD PARK, NJ 415 MAIN ST	07660 R2 TM03	202500 253300 455800	1320453	1320453 00 1320453	308373 308372 616745	351854 351854 703708	330114 330113 660227

5606400

16241741

00

00

16241741

7796591

8445150

8120874

Block No. Lot No. Qualification Account No.	Land Dimensions Building Description Additional Lots Acreage	Prop. Class	Owner's Name Address City State Property Location	Billing Code Zip Code	Land Improvement Exemption Net Total	2024 Property Tax Special Dist	2024 Total Tax Deduction Net Tax	Amt.Billed 2024 1st Q 2nd Q Total	2nd Half 2024 3rd Q 4th Q Total	Preliminary 2025 Tax 1st Q 2nd Q Total
16 6 000000	40X100 DWG2 2SFG2 .0918	2	ROSARIO, RAFAEL 11 ARTHUR ST RIDGEFIELD PARK NJ 11 ARTHUR ST	07660-1101 R2 TM03	225000 251900 476900	1381579	1381579 00 1381579	322072 322071 644143	368718 368718 737436	345395 345395 690790
16 7 000000	39X100 DWG 2SFG1 .0895	2	MOSSAD, WAGDY G 15 ARTHUR ST RIDGEFIELD PARK NJ 15 ARTHUR ST	00597 07660-1101 R2 TM03	224600 178900 403500	1168940	1168940 00 1168940	276482 276482 552964	307988 307988 615976	292235 292235 584470
16 8 000000	40X100 DWG 2SFG1 .0918	2	KOOP, PETER & ALLISON ANN 19 ARTHUR ST RIDGEFIELD PARK NJ 19 ARTHUR ST	07660-1101 R2 TM03	225000 165100 390100	1130120	1130120 00 1130120	266761 266760 533521	298300 298299 596599	282530 282530 565060
16 9 000000	40X100 DWG2 2SFG1 .0918	2	HARRISON, EVELYN 23 ARTHUR ST RIDGEFIELD PARK NJ 23 ARTHUR ST	00660 07660-1101 R2 TM03	225000 194400 419400	1215002	1215002 00 1215002	282227 282227 564454	325274 325274 650548	303751 303750 607501
16 10 000000	40X100 DWG 2SFG1 .0918	2	BEJTULLAHU, K & V ETALS 27 ARTHUR STREET RIDGEFIELD PARK NJ 27 ARTHUR ST	07660 R2 TM03	225000 160000 385000	1115345	1115345 00 1115345	263078 263078 526156	294595 294594 589189	278837 278836 557673
16 11 000000	40X100 DWG 2SF .0918	2	WELSEK, MARY JANE 31 ARTHUR ST RIDGEFIELD PARK NJ 31 ARTHUR ST	07660-1101 R2 TM03	225000 154300 379300	1098832 W1	1098832 -25000 1073832	252704 252703 505407	284213 284212 568425	268458 268458 536916
16 12 000000	40X100 DWG 2SFG1 .0918	2	STROWBRIDGE, SHARON ETALS 125 OVERPECK AVE RIDGEFIELD PARK, NJ 35 ARTHUR ST	07660 R2 TM03	225000 200200 425200	1231804	1231804 00 1231804	292244 292243 584487	323659 323658 647317	307951 307951 615902
16 13 000000	40X100 DWG 2SFG1 .0918	2	ZABALA, ELIZABETH 39 ARTHUR ST RIDGEFIELD PARK, NJ 39 ARTHUR ST	07660 R2 TM03	225000 228100 453100	1312631	1312631 00 1312631	312350 312350 624700	343966 343965 687931	328158 328158 656316
16 14 000000	40X100 DWG 2SFG1 .0918	2	FANARA, JEFF & ROSA URENA 43 ARTHUR ST RIDGEFIELD PARK NJ 43 ARTHUR ST	00660 07660-1101 R2 TM03	225000 204700 429700	1244841	1244841 00 1244841	295484 295484 590968	326937 326936 653873	311211 311210 622421
16 15 000000	40X100 DWG 2SFG1 .0918	2	HAFIZI, HAMIDULLAH 47 ARTHUR ST RIDGEFIELD PARK NJ 47 ARTHUR ST	00597 07660-1101 R2 TM03	225000 230600 455600	1319873	1319873 00 1319873	314191 314191 628382	345746 345745 691491	329969 329968 659937
16 16 000000	40X100 DWG 2SFG1 .0918	2	MACHI, EVELINA 48 EDWIN ST RIDGEFIELD PARK, NJ 48 EDWIN ST	07660 R2 TM03	225000 171600 396600	1148950	1148950 00 1148950	271474 271474 542948	303001 303001 606002	287238 287237 574475
16 17 000000	40X100 DWG 2SFG1 .0918	2	DEMBSKI, RAYMOND J & CAROLE 44 EDWIN ST RIDGEFIELD PARK NJ 44 EDWIN ST	07660-1107 R2 TM03	225000 179200 404200	1170967	1170967 00 1170967	276998 276998 553996	308486 308485 616971	292742 292742 585484
16 18 000000	40X100 DWG 2SFG2 .0918	2	STOKES, DORENE & CAROL STOKES 40 EDWIN ST RIDGEFIELD PARK NJ 40 EDWIN ST	00660 07660-1107 R2 TM03	225000 141100 366100	1060592	1060592 00 1060592	249379 249379 498758	280917 280917 561834	265148 265148 530296
16 19 000000	40X100 DWG 2SF .0918	2	TELOR, NAFTALI 36 EDWIN ST RIDGEFIELD PARK NJ 36 EDWIN ST	07660-1107 R2 TM03	225000 195900 420900	1219347	1219347 00 1219347	289077 289076 578153	320597 320597 641194	304837 304837 609674

5805600

16818823

00

25000

16793823

7929037

8864786

8396915

Block No. Lot No. Qualification Account No.	Land Dimensions Building Description Additional Lots Acreage	Prop. Class	Owner's Name Address City State Property Location	Billing Code Zip Code	Land Improvement Exemption Net Total	2024 Property Tax Special Dist	2024 Total Tax Deduction Net Tax	Amt.Billed 2024 1st Q 2nd Q Total	2nd Half 2024 3rd Q 4th Q Total	Preliminary 2025 Tax 1st Q 2nd Q Total
16 20 000000	40X100 DWG 2SF .0918	2	RIVERA, WILMAR 32 EDWIN STREET RIDGEFIELD PARK NJ 32 EDWIN ST	07660 R2 TM03	225000 311600 536600	1554530	1554530 00 1554530	372817 372816 745633	404449 404448 808897	388633 388632 777265
16 21 000000	40X100 DWG2 2SFG1 .0918	2	TORRES, CLIVE A & ALICIA 28 EDWIN ST RIDGEFIELD PARK NJ 28 EDWIN ST	00672 07660-1107 R2 TM03	225000 257700 482700	1398382	1398382 00 1398382	326049 326048 652097	373143 373142 746285	349596 349595 699191
16 22 000000	40X100 DWG 2SF .0918	2	CHERIF, FATOUMATA B ETAL 24 EDWIN ST RIDGEFIELD PARK, NJ 24 EDWIN ST	00660 07660 R2 TM03	225000 199800 424800	1230646	1230646 00 1230646	291949 291948 583897	323375 323374 646749	307662 307661 615323
16 23 000000	40X100 DWG 2SF .0918	2	CABANITA, JOSE & JANNETTE FRIAS 20 EDWIN ST RIDGEFIELD PARK NJ 20 EDWIN ST	00660 07660-1107 R2 TM03	225000 220400 445400	1290324	1290324 00 1290324	306826 306826 613652	338336 338336 676672	322581 322581 645162
16 24 000000	38X100 DWG 2SFG1 .0872	2	SCERBO, ANTOINETTE 16 EDWIN ST RIDGEFIELD PARK NJ 16 EDWIN ST	00660 07660-1107 R2 TM03	223800 143700 367500	1064648	1064648 00 1064648	250410 250410 500820	281914 281914 563828	266162 266162 532324
16 25 000000	40X100 DWG 2SFG1 .0918	2	KOSKINEN, STEVEN & VIRGINIA A 12 EDWIN ST RIDGEFIELD PARK NJ 12 EDWIN ST	07660-1107 R2 TM03	225000 193600 418600	1212684	1212684 00 1212684	287383 287382 574765	318960 318959 637919	303171 303171 606342
16.01 1 000000	20X100 ST&APT 2SB .0459	4A	VILORIA, EDERMIRO 126 PARK ST RIDGEFIELD PARK NJ 419 MAIN ST	07660 C2 TM03	213800 187600 401400	1162856	1162856 00 1162856	278103 278102 556205	303326 303325 606651	290714 290714 581428
16.01 2 000000	20X100 STORE 1SB .0459	4A	421 RIDGEFIELD LLC 12 EDMUND WAY MIDDLETOWN, NJ 421 MAIN ST	07748 C2 TM03	213800 167700 381500	1105206	1105206 00 1105206	276630 276629 553259	275974 275973 551947	276302 276301 552603
16.01 3 000000	60X100 STS&APTS 1SB .1377	4A	K&A ASSOCIATES LLC PO BOX 88 RIDGEFIELD PARK,NJ 423-429 MAIN ST	07603 C2 TM03	265000 1008700 1273700	3689909	3689909 00 3689909	882327 882327 1764654	962628 962627 1925255	922478 922477 1844955
16.01 4 000000	40X100 RCTRY 2SSCB .0918	15D	HAN GIL CHURCH INC NJ 12 ARTHUR ST RIDGEFIELD PARK, NJ 12 ARTHUR ST	07660 C2 TM03	*EXEMPT*	00	00 00 00	00 00 00	00 00 00	00 00 00
16.01 6 000000	200X100 1SSF .4591	15D	IGLESIA PENTECOSTAL RIOS DE AGUA VI 20 ARTHUR ST RIDGEFIELD PARK, NJ 20 ARTHUR ST	07660 R2 TM03	*EXEMPT*	00	00 00 00	00 00 00	00 00 00	00 00 00
16.01 7 000000	40X100 DWG 2SFG1 .0918	2	DICALOGERO, FRANK L & JANINE 36 ARTHUR ST RIDGEFIELD PARK NJ 36 ARTHUR ST	00660 07660-1146 R2 TM03	191300 175400 366700	1062330	1062330 00 1062330	252178 252177 504355	278988 278987 557975	265583 265582 531165
16.01 8 000000	40X100 DWG 2SFG1 .0918	2	SANTUOSO, JOHN A & LORRAINE A 40 ARTHUR ST RIDGEFIELD PARK NJ 40 ARTHUR ST	00660 07660-1146 R2 TM03	191300 192000 383300	1110420	1110420 00 1110420	264183 264182 528365	291028 291027 582055	277605 277605 555210
16.01 9 000000	40X100 DWG 2SFG1 .0918	2	THEURET, REGINA 44 ARTHUR ST RIDGEFIELD PARK NJ 44 ARTHUR ST	07660-1146 R2 TM03	191300 199500 390800	1132148 V1	1132148 -25000 1107148	263309 263309 526618	290265 290265 580530	276787 276787 553574

5873000

17014083

00

25000

16989083

8104320

8884763

8494542

Block No. Lot No. Qualification Account No.	Land Dimensions Building Description Additional Lots Acreage	Prop. Class	Owner's Name Address City State Property Location	Billing Code Zip Code	Land Improvement Exemption Net Total	2024 Property Tax Special Dist	2024 Total Tax Deduction Net Tax	Amt.Billed 2024 1st Q 2nd Q Total	2nd Half 2024 3rd Q 4th Q Total	Preliminary 2025 Tax 1st Q 2nd Q Total
16.01 10 000000	60X100 DWG 2SFG1 .1377	2	VAZQUEZ, JACQUELINE ETALS 48 ARTHUR ST RIDGEFIELD PARK, NJ 48 ARTHUR ST	07660 R2 TM03	206100 206000 412100	1193854	1193854 00 1193854	285247 285246 570493	311681 311680 623361	298464 298463 596927
16.01 11 000000	40X100 DWG 2SFG1 .0918	2	PINZON, SANDRA & MARIO ZAPATA 52 ARTHUR ST RIDGEFIELD PARK, NJ 52 ARTHUR ST	07660 R2 TM03	191300 193000 384300	1113317	1113317 00 1113317	267571 267570 535141	289088 289088 578176	278330 278329 556659
16.01 12 000000	40X100 DWG 2SFG1 .0918	2	ROBLES, EDUARDO 56 ARTHUR ST RIDGEFIELD PARK, NJ 56 ARTHUR ST	00660 07660 R2 TM03	191300 225300 416600	1206890	1206890 00 1206890	281491 281490 562981	321955 321954 643909	301723 301722 603445
16.01 13 000000	40X100 DWG 1.5SFG1 .0918	2	VACCARO, ANDREA F 60 ARTHUR ST RIDGEFIELD PARK NJ 60 ARTHUR ST	00660 07660-1146 R2 TM03	191300 240900 432200	1252083	1252083 00 1252083	299535 299534 599069	326507 326507 653014	313021 313021 626042
16.01 14 000000	51X100 DWG 1SB .1171	2	TALINGDAN, MARIGOLD 2 PARK AVE RIDGEFIELD PARK NJ 2 PARK AVE	00672 07660-1119 R2 TM03	203500 204100 407600	1180817	1180817 00 1180817	282006 282006 564012	308403 308402 616805	295205 295204 590409
16.02 1 000000	1.21AC 1.2100	15C	VILLAGE OF RIDGEFIELD PARK 234 MAIN ST RIDGEFIELD PARK NJ MEADOW LANDS	07660-2515 R1 TM07	*EXEMPT*	00	00 00 00	00 00 00	00 00 00	00 00 00
17 1 000000	40X100 DWG 1.5SFG2 .0918	2	LOPEZ, JUDITH 51 ARTHUR STREET RIDGEFIELD PARK, NJ 51 ARTHUR ST	00660 07660 R2 TM03	225000 229900 454900	1317845	1317845 00 1317845	313676 313675 627351	345247 345247 690494	329462 329461 658923
17 2 000000	40X100 DWG 2SFG1 .0918	2	LE VANDO, BRANDDON 55 ARTHUR ST RIDGEFIELD PARK NJ 55 ARTHUR ST	00660 07660-1102 R2 TM03	225000 336500 561500	1626666	1626666 00 1626666	390787 390787 781574	422546 422546 845092	406667 406666 813333
17 3 000000	40X100 DWG 2SFG1 .0918	2	MASLUP, EVERARDO & AMERICA 59 ARTHUR ST RIDGEFIELD PARK, NJ 59 ARTHUR ST	07660 R2 TM03	225000 160500 385500	1116794	1116794 00 1116794	263446 263446 526892	294951 294951 589902	279199 279198 558397
17 4 000000	40X100 DWG 2SFG1 .0918	2	VELAZQUEZ, JACK & COYAGO, MARTHA C 63 ARTHUR STREET RIDGEFIELD PARK, NJ 63 ARTHUR ST	00597 07660 R2 TM03	225000 151000 376000	1089272	1089272 00 1089272	256597 256596 513193	288040 288039 576079	272318 272318 544636
17 5 000000	40X100 DWG 2SFG1 .0918	2	SHAHEEN, UZMA 65 ARTHUR ST RIDGEFIELD PARK NJ 65 ARTHUR ST	00660 07660 R2 TM03	225000 182800 407800	1181397	1181397 00 1181397	279576 279575 559151	311123 311123 622246	295350 295349 590699
17 6 000000	40X100 DWG 2SFG1 .0918	2	DICKSON, FRANKLIN & LYDIA 71 ARTHUR ST RIDGEFIELD PARK NJ 71 ARTHUR ST	00660 07660-1102 R2 TM03	225000 161100 386100	1118532	1118532 00 1118532	263888 263888 527776	295378 295378 590756	279633 279633 559266
17 7 000000	40X100 DWG 2SFG1 .0918	2	ABREU-BORCHERT, MIRIAM 73 ARTHUR ST RIDGEFIELD PARK NJ 73 ARTHUR ST	00660 07660-1102 R2 TM03	225000 186100 411100	1190957	1190957 00 1190957	282006 282006 564012	313473 313472 626945	297740 297739 595479
17 8 000000	40X100 DWG2 2SFG1 .0918	2	PATHICKAL, VARKEY&KUREIPE, SALI 898 COLUMBUS DRIVE TEANECK, NJ 79 ARTHUR ST	07666 R2 TM03	225000 296900 521900	1511944	1511944 00 1511944	353078 353078 706156	402894 402894 805788	377986 377986 755972

5557600

16100368

00

00

16100368

7637801

8462567

8050187



Block No. Lot No. Qualification Account No.	Land Dimensions Building Description Additional Lots Acreage	Prop. Class	Owner's Name Address City State Property Location	Billing Code Zip Code	Land Improvement Exemption Net Total	2024 Property Tax Special Dist	2024 Total Tax Deduction Net Tax	Amt.Billed 2024 1st Q 2nd Q Total	2nd Half 2024 3rd Q 4th Q Total	Preliminary 2025 Tax 1st Q 2nd Q Total
17 9 000000	40X100 DWG2 2SFG2 .0918	2	MARTINEZ, DENIA 83 ARTHUR ST RIDGEFIELD PARK NJ 83 ARTHUR ST	00660 07660-1102 R2 TM03	225000 206000 431000	1248607	1248607 00	290181 290181	334123 334122	312152 312152
17 10 000000	40X100 DWG 2SFG1 .0918	2	TRESS, STEVEN E & KATHLEEN G 85 ARTHUR ST RIDGEFIELD PARK NJ 85 ARTHUR ST	00660 07660-1102 R2 TM03	225000 176100 401100	1161987	1161987 00	274715 274714	306279 306279	290497 290497
17 11 000000	40X100 DWG 2SFG1 .0918	2	RIBEIRO, ADALBERTO & CLAIRE C 88 EDWIN ST RIDGEFIELD PARK NJ 88 EDWIN ST	00660 07660-1108 R2 TM03	225000 170200 395200	1144894	1144894 00	270443 270443	302004 302004	286224 286223
17 12 000000	40X100 DWG 2SF .0918	2	HEREDIA, CHARO 84 EDWIN STREET RIDGEFIELD PARK, NJ 84 EDWIN ST	00660 07660 R2 TM03	225000 142100 367100	1063489	1063489 00	250189 250189	281556 281555	265873 265872
17 13 000000	40X100 DWG 2SF .0918	2	PARSONS, JON WILLIAM 80 EDWIN ST RIDGEFIELD PARK, NJ 80 EDWIN ST	00660 07660 R2 TM03	225000 176100 401100	1161987	1161987 00	274789 274788	306205 306205	290497 290497
17 14 000000	40X100 DWG 2SFG1 .0918	2	ELHALAWANI, MAHMOUD & FATHEYA 76 EDWIN ST RIDGEFIELD PARK NJ 76 EDWIN ST	00660 07660-1108 R2 TM03	225000 170100 395100	1144605	1144605 00	270370 270369	301933 301933	286152 286151
17 15 000000	40X100 DWG 2SF .0918	2	DE LEON, FRANCISCO T ETAL 72 EDWIN ST RIDGEFIELD PARK, NJ 72 EDWIN ST	00660 07660 R2 TM03	225000 203300 428300	1240785	1240785 00	294453 294453	325940 325939	310197 310196
17 16 000000	40X100 DWG 2SFG2 .0918	2	ROSARIO, JULIAN 68 EDWIN STREET RIDGEFIELD PARK NJ 68 EDWIN ST	00660 07660 R2 TM03	225000 171000 396000	1147212	1147212 00	271032 271032	302574 302574	286803 286803
17 17 000000	40X100 DWG 2SFG2 .0918	2	CMF BERGEN GROUP 42 CV22 LLC 175 BROADWAY 1ST FLOOR PATERSON, NJ 64 EDWIN ST	00660 07505 R2 TM03	225000 156700 381700	1105785	1105785 00	260721 260721	292172 292171	276447 276446
17 18 000000	40X100 DWG 2SFG1 .0918	2	CORTEZ, MARIA 60 EDWIN ST RIDGEFIELD PARK NJ 60 EDWIN ST	00660 07660-1108 R2 TM03	225000 170800 395800	1146633	1146633 00	270959 270958	302358 302358	286659 286658
17 19 000000	40X100 DWG 2SFG1 .0918	2	SEQUIO, GERARDO & MAYLINE 56 EDWIN AVE RIDGEFIELD PARK, NJ 56 EDWIN ST	00660 07660 R2 TM03	225000 181100 406100	1176472	1176472 00	278397 278397	309839 309839	294118 294118
17 20 000000	40X100 DWG 2SFG1 .0918	2	BARRETT, KEVIN J & BRIDGET 52 EDWIN ST RIDGEFIELD PARK NJ 52 EDWIN ST	00660 07660-1108 R2 TM03	225000 177300 402300	1165463	1165463 00	275672 275672	307060 307059	291366 291366
18 1 000000	40X100 DWG 2SFG1 .0918	2	PARK, JONG HWAN 91 ARTHUR ST RIDGEFIELD PARK NJ 91 ARTHUR ST	00672 07660-1103 R2 TM03	225000 189300 414300	1200227	1200227 00	284289 284289	315825 315824	300057 300057
18 2 000000	40X100 DWG2 2SF .0918	2	ABISSI JR, PAUL J & CINDY ABISSI 95 ARTHUR ST RIDGEFIELD PARK NJ 95 ARTHUR ST	00660 07660-1103 R2 TM03	225000 178800 403800	1169809	1169809 00	276703 276703	308202 308201	292453 292452

5618900

16277955

00

00

16277955

7685822

8592133

8138983

Block No. Lot No. Qualification Account No.	Land Dimensions Building Description Additional Lots Acreage	Prop. Class	Owner's Name Address City State Property Location	Billing Code Zip Code	Land Improvement Exemption Net Total	2024 Property Tax Special Dist	2024 Total Tax Deduction Net Tax	Amt.Billed 2024 1st Q 2nd Q Total	2nd Half 2024 3rd Q 4th Q Total	Preliminary 2025 Tax 1st Q 2nd Q Total
18 3 000000	40X100 DWG 2SFG1 .0918	2	ROSSELLO, ANTHONY M & JACQUELINE M 99 ARTHUR ST RIDGEFIELD PARK NJ 99 ARTHUR ST	07660-1103 R2 TM03	225000 178900 403900	1170098	1170098 00 1170098	276777 276777 553554	308272 308272 616544	292525 292524 585049
18 4 000000	40X100 DWG 2SFG2 .0918	2	PATRICK, KURT 101 ARTHUR STREET RIDGEFIELD PARK, NJ 101 ARTHUR ST	00660 07660 R2 TM03	213800 134600 348400	1009315	1009315 00 1009315	237374 237374 474748	267284 267283 534567	252329 252329 504658
18 5 000000	40X100 DWG 2SF .0918	2	BOLLETTIERI, FRANK & CONCETTA 107 ARTHUR ST RIDGEFIELD PARK NJ 107 ARTHUR ST	07660-1103 R2 TM03	225000 167400 392400	1136783	1136783 00 1136783	268455 268454 536909	299937 299937 599874	284196 284196 568392
18 6 000000	40X100 DWG 2SFG1 .0918	2	ATZ, SABINO & DOLORES MARTIN 109 ARTHUR ST RIDGEFIELD PARK NJ 109 ARTHUR ST	07660-1103 R2 TM03	225000 178100 403100	1167781	1167781 00 1167781	276188 276187 552375	307703 307703 615406	291946 291945 583891
18 7 000000	40X100 DWG 2SFG1 .0918	2	GOMEZ, ALVARO & KIM M 111 ARTHUR ST RIDGEFIELD PARK NJ 111 ARTHUR ST	00660 07660-1103 R2 TM03	225000 138300 363300	1052480	1052480 00 1052480	247391 247390 494781	278850 278849 557699	263120 263120 526240
18 8 000000	40X100 DWG 2SFG1 .0918	2	KENNY, JOANNE & JAMES 113 ARTHUR ST RIDGEFIELD PARK NJ 113 ARTHUR ST	07660-1103 R2 TM03	225000 161200 386200	1118821	1118821 00 1118821	263962 263961 527923	295449 295449 590898	279706 279705 559411
18 9 000000	40X100 DWG 2SFG2 .0918	2	MARTE, VICTOR & LIDIA 115 ARTHUR ST RIDGEFIELD PARK NJ 115 ARTHUR ST	00660 07660-1103 R2 TM03	225000 200800 425800	1233543	1233543 00 1233543	292612 292611 585223	324160 324160 648320	308386 308386 616772
18 10 000000	40X100 DWG 2SF .0918	2	KHAN, SUMMERA & HAMZA 127 ARTHUR STREET RIDGEFIELD PARK, NJ 127 ARTHUR ST	00660 07660 R2 TM03	237600 210400 448000	1297856	1297856 00 1297856	308815 308814 617629	340114 340113 680227	324464 324464 648928
18 11 000000	44X100 DWG 2SFG1 .1010	2	MIELES, CARLOS A & FLOR N 128 EDWIN ST RIDGEFIELD PARK NJ 128 EDWIN ST	07660-1109 R2 TM03	233400 286800 520200	1507019	1507019 00 1507019	364715 364715 729430	388795 388794 777589	376755 376755 753510
18 12 000000	40X100 DWG 2SF .0918	2	BOGHOSSIAN, ABRAHAM 122 EDWIN ST RIDGEFIELD PARK NJ 122 EDWIN ST	00660 07660-1109 R2 TM03	225000 194700 419700	1215871	1215871 00 1215871	288193 288192 576385	319743 319743 639486	303968 303968 607936
18 13 000000	40X100 DWG2 2SFG2 .0918	2	HERNANDEZ, MICHAEL & KATHLEEN 118 EDWIN ST RIDGEFIELD PARK NJ 118 EDWIN ST	00660 07660-1109 R2 TM03	225000 206900 431900	1251214	1251214 00 1251214	290844 290844 581688	334763 334763 669526	312804 312803 625607
18 14 000000	40X100 DWG 2SFG1 .0918	2	LOAIZA, YEISON & EDISON 114 EDWIN STREET RIDGEFIELD PARK NJ 114 EDWIN ST	00660 07660 R2 TM03	225000 190000 415000	1202255	1202255 00 1202255	284805 284804 569609	316323 316323 632646	300564 300564 601128
18 15 000000	40X100 DWG 2SFG1 .0918	2	MATEO, EMERSON M&DJOHANA MONTEMAYOR 110 EDWIN ST RIDGEFIELD PARK, NJ 110 EDWIN ST	00660 07660 R2 TM03	225000 156000 381000	1103757	1103757 00 1103757	260206 260205 520411	291673 291673 583346	275940 275939 551879
18 16 000000	40X100 DWG 2SF .0918	2	RIVAS, YAMEL 106 EDWIN ST RIDGEFIELD PARK NJ 106 EDWIN ST	00597 07660-1109 R2 TM03	225000 171300 396300	1148081	1148081 00 1148081	271253 271253 542506	302788 302787 605575	287021 287020 574041

Block No. Lot No. Qualification Account No.	Land Dimensions Building Description Additional Lots Acreage	Prop. Class	Owner's Name Address City State Property Location	Billing Code Zip Code	Land Improvement Exemption Net Total	2024 Property Tax Special Dist	2024 Total Tax Deduction Net Tax	Amt.Billed 2024 1st Q 2nd Q Total	2nd Half 2024 3rd Q 4th Q Total	Preliminary 2025 Tax 1st Q 2nd Q Total
18 17 000000	40X100 DWG2 2SFG2 .0918	2	LIQUORI, BRIDGET 102 EDWIN ST RIDGEFIELD PARK, NJ 102 EDWIN ST	07660 R2 TM03	225000 219100 444100	1286558	1286558 00 1286558	299388 299387 598775	343892 343891 687783	321640 321639 643279
18 18 000000	40X100 DWG 2SF .0918	2	GUERRERO, COLIN DEAN 98 EDWIN STREET RIDGEFIELD PARK, NJ 98 EDWIN ST	07660 R2 TM03	225000 249200 474200	1373757	1373757 00 1373757	327669 327669 655338	359210 359209 718419	343440 343439 686879
18 19 000000	40X100 DWG 2SFG1 .0918	2	BANNON, ROSE A 96 EDWIN STREET RIDGEFIELD PARK, NJ 96 EDWIN ST	00660 07660 R2 TM03	225000 183300 408300	1182845	1182845 00 1182845	279944 279944 559888	311479 311478 622957	295712 295711 591423
18 20 000000	40X100 DWG 2SF .0918	2	SACA, MANUEL CRISTOBAL GUAMAN 92 EDWIN ST RIDGEFIELD PARK, NJ 92 EDWIN ST	00660 07660 R2 TM03	225000 152000 377000	1092169	1092169 00 1092169	232082 232081 464163	314003 314003 628006	273043 273042 546085
18.01 1 000000	34X100 DWG 1.5SFG1 .0781	2	STANTON, RICHARD J & THERESA A 1 PARK AVE RIDGEFIELD PARK NJ 1 PARK AVE	00660 07660-1119 R2 TM03	188600 165100 353700	1024669	1024669 00 1024669	242751 242750 485501	269584 269584 539168	256168 256167 512335
18.01 2 000000	40X100 DWG 2SFG1 .0918	2	QUINONES, MACKKEY 80 ARTHUR ST RIDGEFIELD PARK NJ 80 ARTHUR ST	00660 07660-1145 R2 TM03	191300 162900 354200	1026117	1026117 00 1026117	243119 243119 486238	269940 269939 539879	256530 256529 513059
18.01 3 000000	40X100 DWG 2SFG1 .0918	2	KHAN, JOSEPH & KRISTY 84 ARTHUR ST RIDGEFIELD PARK, NJ 84 ARTHUR ST	07660 R2 TM03	191300 183900 375200	1086954	1086954 00 1086954	258365 258364 516729	285113 285112 570225	271739 271738 543477
18.01 4 000000	40X100 DWG 2SFG1 .0918	2	GARCIA, LEONARDO & LLANUARIA BEATO 88 ARTHUR ST RIDGEFIELD PARK NJ 88 ARTHUR ST	00660 07660-1145 R2 TM03	191300 158100 349400	1012212	1012212 00 1012212	239657 239657 479314	266449 266449 532898	253053 253053 506106
18.01 5 000000	40X100 DWG2 2SFG1 .0918	2	NUNEZ, ELBIO 92 ARTHUR STREET RIDGEFIELD PARK NJ 92 ARTHUR ST	00672 07660 R2 TM03	191300 217600 408900	1184583	1184583 00 1184583	276041 276040 552081	316251 316251 632502	296146 296146 592292
18.01 6 000000	56X100 DWG 2SFG2 .1286	2	COOK, BILLY & CAROL 96 ARTHUR ST RIDGEFIELD PARK NJ 96 ARTHUR ST	00660 07660-1164 R2 TM03	204400 188400 392800	1137942	1137942 00 1137942	271327 271326 542653	297645 297644 595289	284486 284485 568971
18.01 7 000000	47X100 DWG 1.5SF .1079	2	GREENWOOD, RICHARD G & DONNA G 98 ARTHUR ST RIDGEFIELD PARK NJ 98 ARTHUR ST	07660-1164 R2 TM03	199000 177000 376000	1089272	1089272 00 1089272	259027 259027 518054	285609 285609 571218	272318 272318 544636
18.01 8 000000	56X100 DWG 1SFG1 .1286	2	BUDIN, ROBERT C 100 ARTHUR ST RIDGEFIELD PARK NJ 100 ARTHUR ST	00660 07660-1164 R2 TM03	204400 181100 385500	1116794	1116794 00 1116794	265951 265950 531901	292447 292446 584893	279199 279198 558397
18.01 9 000000	50X100 DWG 2SF .1148	2	LELINA, CHRISTIAN & BERNADETTE 104 ARTHUR ST RIDGEFIELD PARK NJ 104 ARTHUR ST	00660 07660-1164 R2 TM03	201900 162700 364600	1056246 V1	1056246 -25000 1031246	244529 244528 489057	271095 271094 542189	257812 257811 515623
18.01 10 000000	50X100 DWG2 2SFG2 .1148	2	ESPINAL, RICHARD & ANA FERMIN 108 ARTHUR STREET RIDGEFIELD PARK NJ 108 ARTHUR ST	00660 07660 R2 TM03	201900 382700 584600	1693586	1693586 00 1693586	398741 398741 797482	448052 448052 896104	423397 423396 846793

5648500

16363704

00

25000

16338704

7677174

8661530

8169355

Block No. Lot No. Qualification Account No.	Land Dimensions Building Description Additional Lots Acreage	Prop. Class	Owner's Name Address City State Property Location	Billing Code Zip Code	Land Improvement Exemption Net Total	2024 Property Tax Special Dist	2024 Total Tax Deduction Net Tax	Amt.Billed 2024 1st Q 2nd Q Total	2nd Half 2024 3rd Q 4th Q Total	Preliminary 2025 Tax 1st Q 2nd Q Total
18.01 11 000000	50X100 DWG 2SFG2 .1148	2	ROSZKOWSKI, JOANNE & N ROSZKOWSKI 112 ARTHUR ST RIDGEFIELD PARK NJ 112 ARTHUR ST	07660-1164 R2 TM03	201900 152100 354000	1025538	1025538 00 1025538	243045 243045 486090	269724 269724 539448	256385 256384 512769
18.01 12 000000	50X100 DWG2 2SFG2 .1148	2	MARTINEZ, RIGOBERTO 116 ARTHUR ST RIDGEFIELD PARK, NJ 116 ARTHUR ST	00660 07660 R2 TM03	201900 219500 421400	1220796	1220796 00 1220796	285468 285467 570935	324931 324930 649861	305199 305199 610398
18.01 13 000000	50X100 DWG 2SFG2 .1148	2	MITCHELL, CARL C & MELANIE COLON- 120 ARTHUR ST. RIDGEFIELD PARK, NJ 120 ARTHUR ST	00660 07660-1164 R2 TM03	201900 237700 439600	1273521	1273521 00 1273521	305059 305058 610117	331702 331702 663404	318381 318380 636761
18.02 1 000000	.77AC .7700	15C	VILLAGE OF RIDGEFIELD PARK 234 MAIN ST RIDGEFIELD PARK NJ MEADOW LANDS	07660-2515 R1 TM07	*EXEMPT*	00	00 00 00	00 00 00	00 00 00	00 00 00
19 1 000000	48X100 DWG 1.5SF .1102	2	MORALES, REDON & MA AMPARO 122 ARTHUR STREET RIDGEFIELD PARK, NJ 122 ARTHUR ST	00660 07660 R2 TM03	200000 237500 437500	1267438	1267438 00 1267438	303586 303585 607171	330134 330133 660267	316860 316859 633719
19 2 000000	50X100 DWG 1.5SBV .1148	2	TORRES, JACQUELINE 126 ARTHUR ST RIDGEFIELD PARK NJ 126 ARTHUR ST	00660 07660-1144 R2 TM03	201900 211300 413200	1197040	1197040 00 1197040	285983 285983 571966	312537 312537 625074	299260 299260 598520
19 3 000000	50X100 DWG 1.5SBV .1148	2	HIDALGO, SIMON & LUZ ROSARIODEMILET 130 ARTHUR ST RIDGEFIELD PARK NJ 130 ARTHUR ST	00660 07660-1144 R2 TM03	201900 195700 397600	1151847	1151847 00 1151847	274715 274714 549429	301209 301209 602418	287962 287962 575924
19 4 000000	50X100 DWG 1.5SB .1148	2	LAWSON, LISA 136 ARTHUR ST RIDGEFIELD PARK NJ 136 ARTHUR ST	07660-1144 R2 TM03	201900 237500 439400	1272942	1272942 00 1272942	304911 304911 609822	331560 331560 663120	318236 318235 636471
19 5 000000	50X100 DWG 2SBG2 .1148	2	HASSAN,UJJAL 140 ARTHUR ST RIDGEFIELD PARK,NJ 140 ARTHUR ST	07660 R2 TM03	201900 326400 528300	1530485	1530485 00 1530485	361475 361474 722949	403768 403768 807536	382622 382621 765243
19 6 000000	50X100 DWG2 2SBFG1 .1148	2	ACEVADO, JUAN & PAULA ROSARIO 146 ARTHUR ST RIDGEFIELD PARK NJ 146 ARTHUR ST	00660 07660-1144 R2 TM03	201900 282800 484700	1404176	1404176 00 1404176	329142 329142 658284	372946 372946 745892	351044 351044 702088
19 7 000000	50X100 DWG 2SBG2 .1148	2	CRUZ, BEATRIZ 148 ARTHUR ST RIDGEFIELD PARK, NJ 148 ARTHUR ST	00660 07660 R2 TM03	201900 245500 447400	1296118	1296118 00 1296118	310656 310656 621312	337403 337403 674806	324030 324029 648059
19 8 000000	50X100 DWG 2SB .1148	2	ABDELKHALEK, TAHER 152 ARTHUR ST RIDGEFIELD PARK, NJ 152 ARTHUR ST	07660 R2 TM03	201900 153600 355500	1029884 v1	1029884 -25000 1004884	237974 237973 475947	264469 264468 528937	251221 251221 502442
19 9 000000	50X100 DWG 2SBG2 .1148	2	TIBVRCIO, LVCIA 156 ARTHUR ST RIDGEFIELD PARK, NJ 156 ARTHUR ST	07660 R2 TM03	201900 208700 410600	1189508	1189508 00 1189508	283774 283773 567547	310981 310980 621961	297377 297377 594754
19 10 000000	50X92 DWG 2SBG2 .1056	2	SHIM, JEA HOON 160 ARTHUR ST RIDGEFIELD PARK NJ 160 ARTHUR ST	00660 07660-1144 R2 TM03	233400 216800 450200	1304229	1304229 00 1304229	310435 310435 620870	341680 341679 683359	326058 326057 652115

5579400

16163522

00

25000

16138522

7672439

8466083

8069263

Block No. Lot No. Qualification Account No.	Land Dimensions Building Description Additional Lots Acreage	Prop. Class	Owner's Name Address City State Property Location	Billing Code Zip Code	Land Improvement Exemption Net Total	2024 Property Tax Special Dist	2024 Total Tax Deduction Net Tax	Amt.Billed 2024 1st Q 2nd Q Total	2nd Half 2024 3rd Q 4th Q Total	Preliminary 2025 Tax 1st Q 2nd Q Total
19 11 000000	35X93 DWG 2 SFBG2 .0747	2	JACKSON, THEODORA 588 TEANECK RD RIDGEFIELD PARK NJ 588 TEANECK ROAD	07660-1158 R2 TM03	165200 294100 459300	1330592	1330592 00 1330592	311393 311392 622785	353904 353903 707807	332648 332648 665296
19 12	.0000	15C	NJ DEPT OF TRANSPORTATION 2 ROUTE 21 NEWARK NJ 600 TEANECK ROAD	07114 R2 3	*EXEMPT*	00	00 00 00	00 00 00	00 00 00	00 00 00
20 1 000000	50X100 DWG 1.5SBVG1 .1148	2	THURBER-WAMSLEY, DIANE M 133 ARTHUR ST RIDGEFIELD PARK NJ 133 ARTHUR ST	00660 07660-1104 R1 TM03	217500 157100 374600	1085216	1085216 00 1085216	284658 284657 569315	257951 257950 515901	271304 271304 542608
20 2 000000	50X100 DWG 1.5SBV .1148	2	LA VALLE, SONIA 129 ARTHUR ST RIDGEFIELD PARK NJ 129 ARTHUR ST	00660 07660-1104 R1 TM03	216300 243600 459900	1332330	1332330 00 1332330	324576 324575 649151	341590 341589 683179	333083 333082 666165
20 3 000000	50X100 DWG 1.5SF .1148	15F	GONZALEZ, ALEXANDER 133 ROOSEVELT AVE RIDGEFIELD PARK, NJ 133 ROOSEVELT AVE	00660 07660 R1 TM03	*EXEMPT*	00	00 00 00	00 00 00	00 00 00	00 00 00
20 4 000000	50X100 DWG 1.5SF .1148	2	WONDRACK, CAROL A 129 ROOSEVELT AVENUE RIDGEFIELD PARK NJ 129 ROOSEVELT AVE	07660 R1 TM03	217500 182500 400000	1158800	1158800 00 1158800	281196 281196 562392	298204 298204 596408	289700 289700 579400
20 5 000000	50X100 DWG 1.5SF .1148	2	RUTKOWSKI, STEPHEN & DONNA 125 ROOSEVELT AVE RIDGEFIELD PARK NJ 125 ROOSEVELT AVE	07660-1121 R1 TM03	217500 225500 443000	1283371	1283371 00 1283371	312350 312350 624700	329336 329335 658671	320843 320843 641686
20 6 000000	73X100 DWG 2SFG1 .1676	2	ZOTAMBA, JESUS & ROSA 6 BARNES DR W RIDGEFIELD PARK NJ 6 BARNES DRIVE W	07660-1157 R1 TM03	231600 444800 676400	1959531	1959531 00 1959531	481450 481450 962900	498316 498315 996631	489883 489883 979766
20 7 000000	50X119 DWG 2SFB .1366	2	MCCLUSKY, RYAN & NGUYEN, DOROTHY 113 ROOSEVELT AVE RIDGEFIELD PARK, NJ 113 ROOSEVELT AVE	07660 R1 TM03	222400 310000 532400	1542363	1542363 00 1542363	324576 324575 649151	446606 446606 893212	385591 385591 771182
20 7.01 000000	6914 SF DWG 2SFG1 .1587	2	FERRI, PATRICIA A 45 BARNES DR RIDGEFIELD PARK NJ 45 BARNES DRIVE	07660-1161 R1 TM03	229400 237100 466500	1351451	1351451 00 1351451	329142 329142 658284	346584 346583 693167	337863 337863 675726
20 8 000000	60X100 DWG 2SFG1 .1377	2	LAIL, KATHLEEN 39 BARNES DR RIDGEFIELD PARK NJ 39 BARNES DRIVE	00660 07660-1161 R1 TM03	222500 165200 387700	1123167	1123167 00 1123167	272358 272358 544716	289226 289225 578451	280792 280792 561584
20 8.01 000000	6428 SF DWG 1.5SFG1 .1476	2	SHERRY KARRAM FAMILY TRUST 31 BARNES DRIVE RIDGEFIELD PARK NJ 31 BARNES DRIVE	07660 R1 TM03	226000 169500 395500	1145764	1145764 00 1145764	278029 278029 556058	294853 294853 589706	286441 286441 572882
20 9 000000	8819 SF DWG 1.5SFG2 .2025	2	PICCOLI-KERNE, MAUREEN ELIZABETH 25 BARNES DRIVE RIDGEFIELD PARK, NJ 25 BARNES DRIVE	07660 R1 TM03	234000 266400 500400	1449659	1449659 00 1449659	354036 354035 708071	370794 370794 741588	362415 362415 724830
20 10 000000	11339 SF DWG 1.5SFG1 .2603	2	ROUSSEAU, DENIS L 19 BARNES DR RIDGEFIELD PARK NJ 19 BARNES DRIVE	07660-1161 R1 TM03	246500 241100 487600	1412577	1412577 00 1412577	344977 344976 689953	361312 361312 722624	353145 353144 706289

5583300

16174821

00

00

16174821

7797476

8377345

8087414



Block No. Lot No. Qualification Account No.	Land Dimensions Building Description Additional Lots Acreage	Prop. Class	Owner's Name Address City State Property Location	Billing Code Zip Code	Land Improvement Exemption Net Total	2024 Property Tax Special Dist	2024 Total Tax Deduction Net Tax	Amt.Billed 2024 1st Q 2nd Q Total	2nd Half 2024 3rd Q 4th Q Total	Preliminary 2025 Tax 1st Q 2nd Q Total
20 11 000000	75X100 DWG 2 1.5SBVG1 .1722	2	YANAGIHARA, SHINGI & MIYURI 552 TEANECK RD RIDGEFIELD PARK NJ 552 TEANECK ROAD	07660-1125 R1 TM03	207000 282500 489500	1418082	1418082 00 1418082	338275 338274 676549	370767 370766 741533	354521 354520 709041
20 11.01 000000	50X100 DWG 1SF BG2 .1148	2	ALIBRAHIM, FABULA 900 AVE AT PORT IMPERIAL WEEHAWKEN, NJ 15 BARNES DRIVE	APT 903 07086-6110 R1 TM03	217500 240500 458000	1326826	1326826 00 1326826	323177 323176 646353	340237 340236 680473	331707 331706 663413
20 12 000000	10000SF DWG 1SFG1 .2296	2	VENTOLO, GERARD F & PATRICIA 548 TEANECK RD RIDGEFIELD PARK NJ 548 TEANECK ROAD	07660-1125 R1 TM03	218300 116200 334500	969047	969047 00 969047	234944 234943 469887	249580 249580 499160	242262 242262 484524
20 12.01 000000	50X150 DWG 1.5SB .1722	2	GIUSSANI, PABLO E & MARIA NIETO 540 TEANECK RD RIDGEFIELD PARK NJ 540 TEANECK ROAD	00660 07660-1125 R1 TM03	207000 247700 454700	1317266	1317266 00 1317266	321777 321777 643554	336856 336856 673712	329317 329316 658633
20 13 000000	50X100 DWG 1.5SFG1 .1148	2	KISIOGLU, TUGSE 532 TEANECK RD RIDGEFIELD PARK, NJ 532 TEANECK ROAD	07660 R1 TM03	206600 281700 488300	1414605	1414605 00 1414605	345566 345566 691132	361737 361736 723473	353652 353651 707303
20 13.01 000000	50X100 DWG 2SFG1 .1148	2	AHMED, HASAN U & NAZIA RAHIM 140 GORDON ST RIDGEFIELD PARK NJ 140 GORDON ST	07660-1140 R1 TM03	217500 176300 393800	1140839	1140839 00 1140839	276703 276703 553406	293717 293716 587433	285210 285210 570420
20 13.02 000000	50X100 DWG 2SFG1 .1148	2	TAMPOL, NORMA 138 GORDON ST RIDGEFIELD PARK, NJ 138 GORDON ST	07660 R1 TM03	217500 184600 402100	1164884	1164884 00 1164884	282743 282742 565485	299700 299699 599399	291221 291221 582442
20 14 000000	50X100 DWG 1.5SFG1 .1148	2	ROMAN, MANUEL & PATRICIA 134 GORDON ST RIDGEFIELD PARK NJ 134 GORDON ST	00660 07660-1147 R1 TM03	217500 163200 380700	1102888	1102888 00 1102888	267276 267276 534552	284168 284168 568336	275722 275722 551444
20 15 000000	50X100 DWG 1SFG1 .1148	2	WOOD, JASON & ALTHEA T NICHOLAS- 128 GORDON ST RIDGEFIELD PARK, NJ 128 GORDON ST	00660 07660 R1 TM03	217500 149600 367100	1063489	1063489 00 1063489	257407 257407 514814	274338 274337 548675	265873 265872 531745
20 16 000000	50X100 DWG 2SSG1 .1148	2	COLELLO, DOMINICK J & GLORIA 126 GORDON ST RIDGEFIELD PARK NJ 126 GORDON ST	07660-1147 R1 TM03	217500 170400 387900	1123746 V1	1123746 -25000 1098746	266182 266181 532363	283192 283191 566383	274687 274686 549373
20 17 000000	50X100 DWG 1.5SFG1 .1148	2	TUCKER, BENJAMIN A & DENTI, DANIELLE 122 GORDON ST RIDGEFIELD PARK, NJ 122 GORDON ST	00660 07660 R1 TM03	217500 184100 401600	1163435	1163435 00 1163435	282374 282374 564748	299344 299343 598687	290859 290859 581718
20 18 000000	50X100 DWG 2SFG1 .1148	2	ROMANO, JOSEPH S & LISA M 118 GORDON ST RIDGEFIELD PARK NJ 118 GORDON ST	07660-1147 R1 TM03	217500 156400 373900	1083188	1083188 00 1083188	262342 262341 524683	279253 279252 558505	270797 270797 541594
20 19 000000	62X100 DWG 1.5SBG1 .1423	2	ACOSTA, ANNIA L 116 GORDON ST RIDGEFIELD PARK, NJ 116 GORDON ST	00660 07660 R1 TM03	223700 195500 419200	1214422	1214422 00 1214422	295190 295189 590379	312022 312021 624043	303606 303605 607211
20 20 000000	75X100 DWG 1SBG1 .1722	2	PEREZ, SYLVIA 109 ROOSEVELT AVE RIDGEFIELD PARK, NJ 109 ROOSEVELT AVE	00660 07660 R1 TM03	230000 165600 395600	1146053	1146053 00 1146053	278176 278176 556352	294851 294850 589701	286514 286513 573027

5746900

16648770

00

25000

16623770

8064257

8559513

8311888

Block No. Lot No. Qualification Account No.	Land Dimensions Building Description Additional Lots Acreage	Prop. Class	Owner's Name Address City State Property Location	Billing Code Zip Code	Land Improvement Exemption Net Total	2024 Property Tax Special Dist	2024 Total Tax Deduction Net Tax	Amt.Billed 2024 1st Q 2nd Q Total	2nd Half 2024 3rd Q 4th Q Total	Preliminary 2025 Tax 1st Q 2nd Q Total
20 20.01 000000	75X100 DWG2 1SBG2 .1722	2	MESA, TOMAS & FELICITA ETALS 111 ROOSEVELT AVE RIDGEFIELD PARK NJ 111 ROOSEVELT AVE	00660 07660-1121 R1 TM03	230000 310500 540500	1565829	1565829 00 1565829	373848 373847 747695	409067 409067 818134	391458 391457 782915
20.01 1 000000	50X721 DWG 2SF .8276	2	NIZZA, JOSEPH A & MARY ELLEN 613 TEANECK RD RIDGEFIELD PARK NJ 613 TEANECK ROAD	07660-1127 R1 TM04	320500 394100 714600	2070196	2070196 -25000 2045196	483597 483596 967193	539002 539001 1078003	511299 511299 1022598
20.01 2 000000	88X200 DWG 1SS .4040	2	HANSEN, H DOUGLAS & MARYANN 605 TEANECK RD RIDGEFIELD PARK NJ 605 TEANECK ROAD	07660-1127 R1 TM04	282600 149300 431900	1251214	1251214 -25000 1226214	291665 291664 583329	321443 321442 642885	306554 306553 613107
20.01 2.01 000000	52470SF DWG 2SFGB2 1.2045	2	ANDERSEN, MARY ANN 601 TEANECK RD RIDGEFIELD PARK NJ 601 TEANECK ROAD	07660-1127 R1 TM04	438300 273600 711900	2062374	2062374 00 2062374	501041 501041 1002082	530146 530146 1060292	515594 515593 1031187
20.01 2.02 000000	75X498 .8574	1	HANSEN, H DOUGLAS & MARYANN 605 TEANECK RD RIDGEFIELD PARK NJ 605 TEANECK ROAD REAR	07660-1127 R1 TMO4	37100 0 37100	107479	107479 00 107479	27325 27324 54649	26415 26415 52830	26870 26870 53740
20.01 3 000000	115X215 DWG 1SBG1 .5676	2	FRANCISCO, ALICE N & ARISTEO 579 TEANECK RD RIDGEFIELD PARK NJ 579 TEANECK ROAD	07660-1127 R1 TM04	313800 419900 733700	2125529	2125529 -25000 2100529	510405 510405 1020810	539860 539859 1079719	525133 525132 1050265
20.01 3.01 000000	1.282 AC 1.2820	1	FRANCISCO, ARISTEO & ALICE N 579 TEANECK RD RIDGEFIELD PARK NJ 579 TEANECK ROAD REAR	07660-1127 R1 TM04	51100 0 51100	148037	148037 00 148037	37636 37635 75271	36383 36383 72766	37010 37009 74019
20.01 3.02 000000	76X200 DWG 2SF .3489	2	MAC NEILL, SCOT 577 TEANECK RD RIDGEFIELD PARK NJ 577 TEANECK ROAD	07660-1127 R1 TM04	269300 256300 525600	1522663	1522663 00 1522663	365599 365598 731197	395733 395733 791466	380666 380666 761332
20.01 3.03 000000	75X511 .8798	1	VILLAGE OF RIDGEFIELD PARK 234 MAIN ST RIDGEFIELD PARK, NJ 577 TEANECK ROAD REAR	07660 R1 TM04	48300 0 48300	139925	139925 00 139925	35573 35573 71146	34390 34389 68779	34982 34981 69963
20.01 5 000000	67X711 DWG 2SFG2 1.0936	2	MAC NEILL, ADAM AND DIANE 575 TEANECK ROAD RIDGEFIELD PARK NJ 575 TEANECK ROAD	00316 07660-1127 R1 TM04	440400 318300 758700	2197954	2197954 00 2197954	532269 532268 1064537	566709 566708 1133417	549489 549488 1098977
20.01 5.01 000000	50X240 DWG 1.5SBG1 .2755	2	CHARAS, CHRIS & ELAINA 571 TEANECK RD RIDGEFIELD PARK NJ 571 TEANECK ROAD	07660-1127 R1 TM04	256500 231000 487500	1412288	1412288 00 1412288	335992 335991 671983	370153 370152 740305	353072 353072 706144
20.01 5.02 000000	65X715 DWG 2SFG2 1.0669	2	XENOPHONTOS, KYPROS & IRENE 573 TEANECK RD RIDGEFIELD PARK NJ 573 TEANECK ROAD	07660-1127 R1 TM04	411500 356800 768300	2225765	2225765 00 2225765	543022 543021 1086043	569861 569861 1139722	556442 556441 1112883
20.01 5.03 000000	50X476 .5464	15C	VILLAGE OF RIDGEFIELD PARK 234 MAIN ST RIDGEFIELD PARK NJ 571 TEANECK ROAD REAR	07660 R1 TM04	*EXEMPT*	00	00 00 00	00 00 00	00 00 00	00 00 00
20.01 6 000000	75X200 DWG 2SB .3444	2	CEPEDA, CHRISTIAN L & SALCEDO, CARMEN 567 TEANECK ROAD RIDGEFIELD PARK, NJ 567 TEANECK ROAD	00660 07660 R1 TM04	276800 320700 597500	1730958	1730958 00 1730958	417670 417669 835339	447810 447809 895619	432740 432739 865479

6406700

18560211

00

75000

18485211

8911274

9573937

9242609

Block No. Lot No. Qualification Account No.	Land Dimensions Building Description Additional Lots Acreage	Prop. Class	Owner's Name Address City State Property Location	Billing Code Zip Code	Land Improvement Exemption Net Total	2024 Property Tax Special Dist	2024 Total Tax Deduction Net Tax	Amt.Billed 2024 1st Q 2nd Q Total	2nd Half 2024 3rd Q 4th Q Total	Preliminary 2025 Tax 1st Q 2nd Q Total
20.01 6.01 000000	75X500 .895AC .8950	15C	VILLAGE OF RIDGEFIELD PARK 234 MAIN ST RIDGEFIELD PARK NJ 567 TEANECK ROAD REAR	07660-2515 R1 TM04	*EXEMPT*	00	00 00 00	00 00 00	00 00 00	00 00 00
20.01 7.01	13500SF DWG 1.5SFG1 .3099	2	ABRIAM, MYRA 555 TEANECK ROAD RIDGEFIELD PARK, NJ 555 TEANECK RD	00660 07660 R1 TM04	292500 242600 535100	1550185	1550185 00 1550185	363169 363168 726337	411924 411924 823848	387547 387546 775093
20.01 7.02	28320.15SF .6501	15C	VILLAGE OF RIDGEFIELD PARK 234 MAIN ST RIDGEFIELD PARK NJ TEANECK RD (REAR)	07660	*EXEMPT*	00	00 00 00	00 00 00	00 00 00	00 00 00
20.01 8.01	13500SF DWG 2SFG1 .3099	2	LIRIANO, DOMINGO & LUISA 553 TEANECK RD RIDGEFIELD PARK NJ 553 TEANECK RD	00660 07660 R1	263300 202500 465800	1349423	1349423 00 1349423	315517 315516 631033	359195 359195 718390	337356 337356 674712
20.01 8.02	29434SF .6757	15C	VILLAGE OF RIDGEFIELD PARK 234 MAIN ST RIDGEFIELD PARK NJ 553 TEANECK ROAD REAR	07660 R1	*EXEMPT*	00	00 00 00	00 00 00	00 00 00	00 00 00
20.01 9.01	60X225 DWG 2SFG1 .3099	2	FOSDICK, GEORGE D & SUSAN 549 TEANECK RD RIDGEFIELD PARK NJ 549 TEANECK RD	07660 R1 TM04	294500 308600 603100	1747181	1747181 00 1747181	423488 423487 846975	450103 450103 900206	436796 436795 873591
20.01 9.02	30566SF .7017	15C	VILLAGE OF RIDGEFIELD PARK 234 MAIN ST RIDGEFIELD PARK NJ TEANECK RD (REAR)	07660	*EXEMPT*	00	00 00 00	00 00 00	00 00 00	00 00 00
20.01 10 000000	40X743 .6823	15C	VILLAGE OF RIDGEFIELD PARK 234 MAIN ST RIDGEFIELD PARK NJ TEANECK ROAD	07660-2515 R1 TM04	*EXEMPT*	00	00 00 00	00 00 00	00 00 00	00 00 00
20.01 11 000000	60X200 DWG2 2SFG2 .2755	2	OSTER JR, JAKOB 547 TEANECK RD RIDGEFIELD PARK NJ 547 TEANECK ROAD	07660-1127 R1 TM04	256500 331100 587600	1702277	1702277 00 1702277	410305 410304 820609	440834 440834 881668	425570 425569 851139
20.01 11.01 000000	16333 SF DWG 2SFCEB .3750	2	VISHWA NIRMALA DHARMA 270 OVERPECK AVE RIDGEFIELD PARK NJ 270 OVERPECK AVE	07660 R1 TM04	309200 451800 761000	2204617	2204617 00 2204617	533595 533594 1067189	568714 568714 1137428	551155 551154 1102309
20.01 11.02 000000	60X320 DWG 2SF .4408	2	PERDOMO, ERNESTO L & MORAIMA 269 OVERPECK AVE RIDGEFIELD PARK NJ 269 OVERPECK AVE	07660-1219 R1 TM04	322400 381200 703600	2038329	2038329 00 2038329	489405 489404 978809	529760 529760 1059520	509583 509582 1019165
20.01 11.03 000000	7521SF DWG 2SB .1727	2	VISHWA NIRMALA DHARMA 268 OVERPECK AVE RIDGEFIELD PARK NJ 268 OVERPECK AVE	07660 R1 TM04	262600 1039500 1302100	3772184	3772184 00 3772184	916280 916280 1832560	969812 969812 1939624	943046 943046 1886092
20.01 12 000000	61X176 DWG 2SFG1 .2465	2	IORIO, ANTHONY D & SUSAN P 537 TEANECK RD RIDGEFIELD PARK NJ 537 TEANECK ROAD	07660-1127 R1 TM04	251000 295000 546000	1581762	1581762 00 1581762	364568 364567 729135	426314 426313 852627	395441 395440 790881
20.01 12.01 000000	8284 SF .1902	15C	VILLAGE OF RIDGEFIELD PARK 234 MAIN STREET RIDGEFIELD PARK NJ 267 OVERPECK AVE REAR	07660 R1 TM04	*EXEMPT*	00	00 00 00	00 00 00	00 00 00	00 00 00

5504300

15945958

00

00

15945958

7632647

8313311

7972982

Block No. Lot No. Qualification Account No.	Land Dimensions Building Description Additional Lots Acreage	Prop. Class	Owner's Name Address City State Property Location	Billing Code Zip Code	Land Improvement Exemption Net Total	2024 Property Tax Special Dist	2024 Total Tax Deduction Net Tax	Amt.Billed 2024 1st Q 2nd Q Total	2nd Half 2024 3rd Q 4th Q Total	Preliminary 2025 Tax 1st Q 2nd Q Total
20.01 12.02 000000	11365 SF DWG 2SFG1 .2609	2	SHAH, PIYUSH & MANISHA 267 OVERPECK AVE RIDGEFIELD PARK NJ 07660-1219 R1 TM04		281800 280800 562600	1629852	1629852 00 1629852	413030 413029 826059	401897 401896 803793	407463 407463 814926
20.01 13 000000	61X272 DWG2 2SFG1 .3809	2	TAPIA III, DENNYS A 533 TEANECK RD RIDGEFIELD PARK, NJ 533 TEANECK ROAD 07660 R1 TM04		276900 180400 457300	1324798	1324798 00 1324798	312424 312423 624847	349976 349975 699951	331200 331199 662399
20.01 13.01 000000	61X136 DWG 1SFG1 .1904	2	KNAPP, JOHN W JR. 262 OVERPECK AVE RIDGEFIELD PARK NJ 262 OVERPECK AVE 07660-1239 R1 TM04		267200 220700 487900	1413446	1413446 00 1413446	335550 335549 671099	371174 371173 742347	353362 353361 706723
20.01 13.02	9144 SF .2099	15C	VILLAGE OF RIDGEFIELD PARK 234 MAIN ST RIDGEFIELD PARK NJ OVERPECK AVE (REAR) 07660		*EXEMPT*	00	00 00 00	00 00 00	00 00 00	00 00 00
20.01 13.03 000000	11458.39SF DWG 1SFG1 .2630	2	ARTUSO, LOUIS A & LINDA JEAN 263 OVERPECK AVE RIDGEFIELD PARK NJ 263 OVERPECK AVE 00660 07660-1219 R1 TM04		282300 210100 492400	1426483	1426483 00 1426483	338054 338053 676107	375188 375188 750376	356621 356621 713242
20.01 14 000000	239X180 .9876	15C	VILLAGE OF RIDGEFIELD PARK 234 MAIN ST RIDGEFIELD PARK NJ E GRAND AVE 07660 R1 TM04		*EXEMPT*	00	00 00 00	00 00 00	00 00 00	00 00 00
20.01 14.01 000000	160X315 Q16.01BG3 1.1570	2	AORS REALTY LLC 525 TEANECK RD RIDGEFIELD PARK,NJ 525 TEANECK ROAD 07660 R1 TM04		382200 405500 787700	2281967	2281967 00 2281967	561582 561581 1123163	579402 579402 1158804	570492 570492 1140984
20.01 16 000000	108X128 DWG 2SFBG2 .3174	2	GUEVARES, DENNIS & SYLVIA E 130 EAST GRAND AVENUE RIDGEFIELD PARK, NJ 130 E GRAND AVE 07660 R1 TM04		294700 396900 691600	2003565	2003565 00 2003565	484028 484028 968056	517755 517754 1035509	500892 500891 1001783
20.01 16.01 000000	60X130 DWG 2SFBG2 .1791	2	DEL VECCHIO, JOSEPH 132 E GRAND AVE RIDGEFIELD PARK NJ 132 E GRAND AVE 07660-1246 R1 TM04		264600 301000 565600	1638543	1638543 00 1638543	394617 394617 789234	424655 424654 849309	409636 409636 819272
20.01 16.02 000000	308X134 .9475	15C	VILLAGE OF RIDGEFIELD PARK 234 MAIN ST RIDGEFIELD PARK NJ EAST GRAND AVE 07660 R1 TM04		*EXEMPT*	00	00 00 00	00 00 00	00 00 00	00 00 00
20.01 16.03 000000	50X125 DWG 1SFG1 .1435	2	TASCON, ANA I & URREGO,CARLOS CALLE 136 E GRAND AVE RIDGEFIELD PARK, NJ 136 E GRAND AVE 07660 R1 TM04		255100 193300 448400	1299015	1299015 00 1299015	307563 307562 615125	341945 341945 683890	324754 324754 649508
20.01 16.04 000000	50X125 DWG 1SFG1 .1435	2	MORRIS,ROYCE IAN ETAL 140 E GRAND AVE RIDGEFIELD PARK, NJ 140 E GRAND AVE 00660 07660 R1 TM04		256300 267900 524200	1518607	1518607 00 1518607	362358 362358 724716	396946 396945 793891	379652 379652 759304
20.01 16.05 000000	95X2 .0044	15C	VILLAGE OF RIDGEFIELD PARK 234 MAIN ST RIDGEFIELD PARK NJ GORE 07660-2515 R1 TM04		*EXEMPT*	00	00 00 00	00 00 00	00 00 00	00 00 00
20.01 17 000000	70X85 DWG 1.5SF .1366	2	SURNIAK, FRANK & LAURA 144 E GRAND AVE RIDGEFIELD PARK NJ 144 E GRAND AVE 07660-1246 R1 TM04		256000 176700 432700	1253532	1253532 00 1253532	296957 296957 593914	329809 329809 659618	313383 313383 626766

5450400

15789808

00

00

15789808

7612320

8177488

7894907

Block No. Lot No. Qualification Account No.	Land Dimensions Building Description Additional Lots Acreage	Prop. Class	Owner's Name Address City State Property Location	Billing Code Zip Code	Land Improvement Exemption Net Total	2024 Property Tax Special Dist	2024 Total Tax Deduction Net Tax	Amt.Billed 2024 1st Q 2nd Q Total	2nd Half 2024 3rd Q 4th Q Total	Preliminary 2025 Tax 1st Q 2nd Q Total
20.01 18 000000	56X85 DWG 1.5SF .1093	2	BEDDOW, DEWEY & ARLINE 242 OVERPECK AVE RIDGEFIELD PARK NJ 242 OVERPECK AVE	07660-1239 R1 TM04	255000 152400 407400	1180238	1180238 W1 -25000 1155238	269864 269864 539728	307755 307755 615510	288810 288809 577619
20.01 19 000000	6900SF DWG 1.5SF .1584	2	DIAZ, JESUS RICARDO VILLAFRANCA 246 OVERPECK AVE RIDGEFIELD PARK, NJ 246 OVERPECK AVE	07660 R1 TM04	259600 169800 429400	1243972	1243972 00 1243972	293864 293863 587727	328123 328122 656245	310993 310993 621986
20.01 20 000000	51X100 DWG 1.5SF .1171	2	JIN, YONG WOON & SUN OK JIN-BAEK 250 OVERPECK AVE RIDGEFIELD PARK NJ 250 OVERPECK AVE	00660 07660-1239 R1 TM04	250500 167100 417600	1209787	1209787 00 1209787	285836 285836 571672	319058 319057 638115	302447 302447 604894
20.01 21 000000	50X100 DWG 1.5SF .1148	2	ATKINSON, RUDOLPH L & IMELDA 254 OVERPECK AVE RIDGEFIELD PARK NJ 254 OVERPECK AVE	00660 07660-1239 R1 TM04	250000 216800 466800	1352320	1352320 00 1352320	317506 317505 635011	358655 358654 717309	338080 338080 676160
20.01 22 000000	50X100 DWG 1.5SF .1148	2	GRAY, MICHAEL ET ALS 258 OVERPECK AVE RIDGEFIELD PARK NJ 258 OVERPECK AVE	07660-1239 R1 TM04	250000 175600 425600	1232963	1232963 00 1232963	317358 317358 634716	299124 299123 598247	308241 308241 616482
20.01 23 000000	50X100 DWG 1.5SF .1148	2	SURANA, SIDDHI 259 OVERPECK AVE RIDGEFIELD PARK, NJ 259 OVERPECK AVE	00660 07660 R1 TM04	250000 263800 513800	1488479	1488479 00 1488479	350795 350795 701590	393445 393444 786889	372120 372120 744240
20.01 24 000000	50X100 DWG 1.5SF .1148	2	FRIMMER, STEVEN & BARBARA 255 OVERPECK AVE RIDGEFIELD PARK, NJ 255 OVERPECK AVE	07660 R1 TM04	250000 166200 416200	1205731	1205731 00 1205731	279281 279281 558562	323585 323584 647169	301433 301433 602866
20.01 25 000000	50X100 DWG 1.5SF .1148	2	SMAJLAJ, SIMON & FITORE 251 OVERPECK AVE RIDGEFIELD PARK NJ 251 OVERPECK AVE	07660-1219 R1 TMO4	250100 253200 503300	1458060	1458060 00 1458060	343725 343724 687449	385306 385305 770611	364515 364515 729030
20.01 26 000000	50X102 DWG 1.5SF .1171	2	LEE, SO YOUN 247 OVERPECK AVE RIDGEFIELD PARK, NJ 247 OVERPECK AVE	00660 07660 R1 TM04	250400 201200 451600	1308285	1308285 00 1308285	309772 309772 619544	344371 344370 688741	327072 327071 654143
20.01 27 000000	60X89 DWG 1.5SF .1226	2	SALAZAR, THANIA & JEFFREY 243 OVERPECK AVE RIDGEFIELD PARK, NJ 243 OVERPECK AVE	07660 R1 TM04	251300 152300 403600	1169229	1169229 00 1169229	276998 276998 553996	307617 307616 615233	292308 292307 584615
20.01 28 000000	58X89 DWG 1.5SF .1185	2	KHAN, SHAMSUDDIN ETAL 162 E GRAND AVE RIDGEFIELD PARK, NJ 162 E GRAND AVE	07660 R1 TM04	250500 180000 430500	1247159	1247159 00 1247159	298504 298503 597007	325076 325076 650152	311790 311790 623580
20.02 1 000000	55X100 DWG 1SBG1 .1263	2	INFANTE FERNANDEZ, NELSON M ETAL 139 ARTHUR ST RIDGEFIELD PARK, NJ 139 ARTHUR ST	07660 R1 TM03	220000 272500 492500	1426773	1426773 00 1426773	348218 348217 696435	365169 365169 730338	356694 356693 713387
20.02 2 000000	75X80 DWG 2SFG2 .1377	2	JUNG, EUN JEE 17 BARNES DRIVE W RIDGEFIELD PARK, NJ 17 BARNES DRIVE W	00660 07660 R1 TM03	218500 380700 599200	1735882	1735882 00 1735882	425403 425402 850805	442539 442538 885077	433971 433970 867941
20.02 3 000000	65X75 DWG 1SF .1119	2	KNAUB JR, ALBERT E & FRANCES 11 BARNES DR W RIDGEFIELD PARK NJ 11 BARNES DRIVE W	07660-1156 R1 TM03	216400 378600 595000	1723715	1723715 00 1723715	423782 423782 847564	438076 438075 876151	430929 430929 861858

6552500

18982593

00

25000

18957593

9081806

9875787

9478801



Block No. Lot No. Qualification Account No.	Land Dimensions Building Description Additional Lots Acreage	Prop. Class	Owner's Name Address City State Property Location	Billing Code Zip Code	Land Improvement Exemption Net Total	2024 Property Tax Special Dist	2024 Total Tax Deduction Net Tax	Amt.Billed 2024 1st Q 2nd Q Total	2nd Half 2024 3rd Q 4th Q Total	Preliminary 2025 Tax 1st Q 2nd Q Total
20.02 4 000000	5800SF DWG 1.5SFG1 .1331	2	SANCHEZ, JOEL J 50 BARNES DRIVE RIDGEFIELD PARK, NJ 50 BARNES DRIVE	00660 07660 R1 TM03	217600 225900 443500	1284820	1284820 00	312718 312718 625436	329692 329692 659384	321205 321205 642410
20.02 5 000000	5134 SF DWG 2SFG1 .1179	2	CRAWFORD, JASON L & MELISA T 16 BARNES DR RIDGEFIELD PARK NJ 16 BARNES DRIVE	00660 07660-1163 R1 TM03	219400 180400 399800	1158221	1158221 00	281123 281122 562245	297988 297988 595976	289556 289555 579111
20.02 6 000000	5000SF DWG 2SFG1 .1148	2	CRISTI, GARET JOSEPH 2 BARNES DR E RIDGEFIELD PARK NJ 2 BARNES DRIVE E	00660 07660-1106 R1 TM03	217500 139800 357300	1035098	1035098 00	250337 250336 500673	267213 267212 534425	258775 258774 517549
20.02 7 000000	5000SF DWG 1.5SFG1 .1148	2	CRIBBS, ALAN C & BARBARA J TRSTES 8 BARNES DR RIDGEFIELD PARK, NJ 8 BARNES DRIVE E	00660 07660 R1 TM03	217500 238400 455900	1320742	1320742 00	321704 321703 643407	338668 338667 677335	330186 330185 660371
20.02 8 000000	55X100 DWG 1.5SBG1 .1263	2	GARCIA, YESENIA E 145 ARTHUR STREET RIDGEFIELD PARK, NJ 145 ARTHUR ST	00660 07660 R1 TM03	221700 225300 447000	1294959	1294959 00	315296 315296 630592	332184 332183 664367	323740 323740 647480
20.03 1 000000	60X102 DWG 1SBG1 .1405	2	CLARK, BARBARA 17 BARNES DRIVE E RIDGEFIELD PARK, NJ 17 BARNES DRIVE E	00660 07660-1105 R1 TM03	220300 177800 398100	1153296	1153296 00	279870 279870 559740	296778 296778 593556	288324 288324 576648
20.03 2 000000	60X100 DWG 2SFG1 .1377	2	KNIGHT, DOUGLAS W & JUDY D 11 BARNES DR EAST RIDGEFIELD PARK, NJ 11 BARNES DRIVE E	00660 07660 R1 TM03	220000 304600 524600	1519766	1519766 00	316990 316989 633979	442894 442893 885787	379942 379941 759883
20.03 3 000000	7950 SF DWG 2SFG2 .1825	2	AYARZA, HECTOR & LILIANA 7 BARNES DR E RIDGEFIELD PARK NJ 7 BARNES DRIVE E	00672 07660-1105 R1 TMO3	232100 241300 473400	1371440	1371440 00	334519 334518 669037	351202 351201 702403	342860 342860 685720
20.03 4 000000	86X84 DWG 1.5SFG1 .1658	2	ROSATO, VALERIE 24 BARNES DR RIDGEFIELD PARK NJ 24 BARNES DRIVE	00597 07660-1162 R1 TM03	230100 211200 441300	1278446	1278446 00	311245 311245 622490	327978 327978 655956	319612 319611 639223
20.03 4.01 000000	4797 SF DWG 1SF .1101	2	ESCANO, DOLORES E 1 BARNES DR E RIDGEFIELD PARK, NJ 1 BARNES DRIVE E	00660 07660 R1 TM03	212800 132600 345400	1000624	1000624 00	241646 241646 483292	258666 258666 517332	250156 250156 500312
20.03 5 000000	100X92 DWG 2SFG1 .2112	2	JONES, REVETION D & KIMBERLEIGH D 560 TEANECK ROAD RIDGEFIELD PARK, NJ 560 TEANECK ROAD	00660 07660 R1 TM03	216300 329600 545900	1581472	1581472 00	387841 387841 775682	402895 402895 805790	395368 395368 790736
20.03 6 000000	50X100 DWG 2SBG1 .1148	2	GUZMAN, MARIO DAVID PAUCAR 159 ARTHUR ST RIDGEFIELD PARK, NJ 159 ARTHUR ST	00660 07660 R1 TM03	217500 285800 503300	1458060	1458060 00	355951 355950 711901	373080 373079 746159	364515 364515 729030
20.03 7 000000	50X100 DWG 1.5SFG2 .1148	2	CAVINS, JACOB R & MELISSA M 574 TEANECK RD RIDGEFIELD PARK, NJ 574 TEANECK ROAD	00660 07660 R1 TM03	195300 201400 396700	1149240	1149240 00	279649 279649 559298	294971 294971 589942	287310 287310 574620
20.03 7.01 000000	50X100 DWG 2SFG1 .1148	2	OKCU, AYSE & FIRAT 161 ARTHUR ST RIDGEFIELD PARK, NJ 161 ARTHUR ST	00660 07660 R1 TM03	217500 245900 463400	1342470	1342470 00	327080 327080 654160	344155 344155 688310	335618 335617 671235

6195600

17948654

00

00

17948654

8631932

9316722

8974328

Block No. Lot No. Qualification Account No.	Land Dimensions Building Description Additional Lots Acreage	Prop. Class	Owner's Name Address City State Property Location	Billing Code Zip Code	Land Improvement Exemption Net Total	2024 Property Tax Special Dist	2024 Total Tax Deduction Net Tax	Amt.Billed 2024 1st Q 2nd Q Total	2nd Half 2024 3rd Q 4th Q Total	Preliminary 2025 Tax 1st Q 2nd Q Total
20.03 7.02 000000	49X99 DWG 2SFG2 .1114	2	LEVANDO, BRANDON 165 ARTHUR STREET RIDGEFIELD PARK NJ 165 ARTHUR ST	07660 R1 TM03	215700 202300 418000	1210946	1210946 00 1210946	294232 294232 588464	311241 311241 622482	302737 302736 605473
20.03 10 000000	50X150 DWG2 2SBG1 .1722	2	HERNANDEZ, LEONARDO ETAL 570 TEANECK RD RIDGEFIELD PARK, NJ 570 TEANECK ROAD	00660 07660 R1 TM03	207000 286100 493100	1428511	1428511 00 1428511	349543 349543 699086	364713 364712 729425	357128 357128 714256
20.04 1 000000	5.14AC 5.1400	15C	VILLAGE OF RIDGEFIELD PARK 234 MAIN ST RIDGEFIELD PARK NJ TEANECK ROAD REAR	07660-2515 I1 TM04	*EXEMPT*	00	00 00 00	00 00 00	00 00 00	00 00 00
21 1 000000	40X114 DWG2 2SFG1 .1047	2	MCCOY, CHARLES & BARBARA 91 EDWIN ST RIDGEFIELD PARK, NJ 91 EDWIN ST	00660 07660 R2 TM03	232300 239800 472100	1367674	1367674 00 1367674	319052 319052 638104	364785 364785 729570	341919 341918 683837
21 2 000000	40X116 DWG 2SFG1 .1065	2	GARCIA, IVETTE C 95 EDWIN ST RIDGEFIELD PARK NJ 95 EDWIN ST	00660 07660 R2 TM03	232900 213900 446800	1294380	1294380 00 1294380	307931 307931 615862	339259 339259 678518	323595 323595 647190
21 3 000000	40X117 DWG 2SFG1 .1074	2	EZRING, BRIAN & SUSAN MORTON 97 EDWIN ST RIDGEFIELD PARK NJ 97 EDWIN ST	00660 07660-1138 R2 TM03	233500 203200 436700	1265120	1265120 00 1265120	300640 300639 601279	331921 331920 663841	316280 316280 632560
21 4 000000	40X118 DWG 2SFG1 .1084	2	PESLER, JOHN & ROSEMARIE 101 EDWIN ST RIDGEFIELD PARK NJ 101 EDWIN ST	00597 07660-1138 R2 TM03	234100 204500 438600	1270624	1270624 00 1270624	301965 301965 603930	333347 333347 666694	317656 317656 635312
21 5 000000	40X118 DWG 2SFG1 .1084	2	LA TOUR, RICHARD & DONNA 107 EDWIN ST RIDGEFIELD PARK NJ 107 EDWIN ST	07660-1138 R2 TM03	234600 180300 414900	1201965	1201965 00 1201965	284805 284804 569609	316178 316178 632356	300492 300491 600983
21 6 000000	40X119 DWG 2SFG1 .1093	2	SALOTTI, JAMES R & BARBARA ANN 111 EDWIN ST RIDGEFIELD PARK NJ 111 EDWIN ST	00660 07660-1138 R2 TM03	235200 195300 430500	1247159	1247159 00 1247159	296221 296220 592441	327359 327359 654718	311790 311790 623580
21 7 000000	40X120 DWG 2SFG2 .1102	2	O'NEILL, MICHAEL & MARY 115 EDWIN ST RIDGEFIELD PARK NJ 115 EDWIN ST	00660 07660-1138 R2 TM03	235800 243600 479400	1388822	1388822 00 1388822	331499 331499 662998	362912 362912 725824	347206 347205 694411
21 8 000000	40X122 DWG 2SF .1120	2	CRESPO, SANDRA 119 EDWIN ST RIDGEFIELD PARK NJ 119 EDWIN ST	00660 07660-1138 R2 TM03	236400 162300 398700	1155034	1155034 00 1155034	273168 273168 546336	304349 304349 608698	288759 288758 577517
21 9 000000	40X123 DWG 2SF .1129	2	CARMODY, JOHN W & KATHERINE M 121 EDWIN ST RIDGEFIELD PARK NJ 121 EDWIN ST	07660-1138 R2 TM03	236900 163200 400100	1159090	1159090 00 1159090	274199 274199 548398	305346 305346 610692	289773 289772 579545
21 10 000000	43X124 DWG 2SFG1 .1224	2	CARANGUI, EDGAR & HILDA 125 EDWIN ST RIDGEFIELD PARK NJ 125 EDWIN ST	00660 07660-1138 R2 TM03	238400 163000 401400	1162856	1162856 00 1162856	275157 275156 550313	306272 306271 612543	290714 290714 581428
21 11 000000	31X100 DWG 2SF .0712	2	CAYETANO, LIDIA 114 ROOSEVELT AVENUE RIDGEFIELD PARK, NJ 114 ROOSEVELT AVE	00660 07660 R2 TM03	210300 140100 350400	1015109	1015109 00 1015109	237890 237889 475779	269665 269665 539330	253778 253777 507555

5580700

16167290

00

00

16167290

7692599

8474691

8083647

Block No. Lot No. Qualification Account No.	Land Dimensions Building Description Additional Lots Acreage	Prop. Class	Owner's Name Address City State Property Location	Billing Code Zip Code	Land Improvement Exemption Net Total	2024 Property Tax Special Dist	2024 Total Tax Deduction Net Tax	Amt.Billed 2024 1st Q 2nd Q Total	2nd Half 2024 3rd Q 4th Q Total	Preliminary 2025 Tax 1st Q 2nd Q Total
21 12 000000	28X100 DWG 2SF .0643	2	LUNA, ADAM FERMIN 112 ROOSEVELT AVE RIDGEFIELD PARK, NJ 112 ROOSEVELT AVE	07660 R2 TM03	211700 192200 403900	1170098	1170098 00 1170098	276630 276629 553259	308420 308419 616839	292525 292524 585049
21 13 000000	33X98 DWG 2SF .0742	2	HERNANDEZ, JOEL & COLLADO, FLORANGEL 104 GORDON ST RIDGEFIELD PARK, NJ 104 GORDON ST	00660 07660 R2 TM03	215800 208000 423800	1227749	1227749 00 1227749	291065 291065 582130	322810 322809 645619	306938 306937 613875
21 14 000000	33X98 DWG 2SFG1 .0742	2	MC ELROY, PETER & THERESE 102 GORDON ST RIDGEFIELD PARK NJ 102 GORDON ST	00660 07660-1148 R2 TM03	215800 139600 355400	1029594	1029594 V1 -25000 1004594	235322 235322 470644	266975 266975 533950	251149 251148 502297
21 15 000000	58X126 DWG 2SFG1 16 .1678	2	SANCHEZ, LAURA E & PALIATAYEU, ILYA 100 GORDON STREET RIDGEFIELD PARK, NJ 100 GORDON ST	07660-1148 R2 TM03	248400 200500 448900	1300463	1300463 00 1300463	309625 309624 619249	340607 340607 681214	325116 325116 650232
21 17 000000	50X151 DWG 2SFG2 .1733	2	RODRIGUEZ, ERIC & KELLY 96 GORDON ST RIDGEFIELD PARK NJ 96 GORDON ST	00660 07660-1148 R2 TM03	250100 198500 448600	1299594	1299594 V1 -25000 1274594	303154 303154 606308	334143 334143 668286	318649 318648 637297
21 18 000000	50X146 DWG 2SFG2 .1676	2	MITCHELL, ROY A & DESIREE M 92 GORDON STREET RIDGEFIELD PARK, NJ 92 GORDON ST	00660 07660 R2 TM03	249400 169500 418900	1213553	1213553 00 1213553	287972 287971 575943	318805 318805 637610	303389 303388 606777
21 19 000000	50X146 DWG 2SFG2 .1676	2	DE CARVALHO JR, CARLEMITO 88 GORDON STREET RIDGEFIELD PARK, NJ 88 GORDON ST	00660 07660 R2 TM03	248700 316500 565200	1637384	1637384 00 1637384	393807 393806 787613	424886 424885 849771	409346 409346 818692
21 20 000000	50X143 DWG 2SFG2 .1641	2	JOHNSON JR, LEONARD & JESSICA M 80 GORDON STREET RIDGEFIELD PARK, NJ 80 GORDON ST	00660 07660 R2 TM03	248000 205300 453300	1313210	1313210 00 1313210	312792 312791 625583	343814 343813 687627	328303 328302 656605
21 21 000000	50X140 DWG2 2SF .1607	2	GORDON 78 LLC 231 CURLEY COURT PARAMUS, NJ 78 GORDON ST	07652 R2 TM03	247300 484400 731700	2119735	2119735 00 2119735	499421 499421 998842	560447 560446 1120893	529934 529934 1059868
21 22 000000	25X137 DWG2 2SFG2 .0786	2	COMMISSO, ATTILIO 76 GORDON ST RIDGEFIELD PARK, NJ 76 GORDON ST	07660 R2 TM03	217800 225100 442900	1283081	1283081 00 1283081	298357 298356 596713	343184 343184 686368	320771 320770 641541
21.01 1 000000	.92AC .9200	15C	VILLAGE OF RIDGEFIELD PARK 234 MAIN ST RIDGEFIELD PARK NJ MEADOW LANDS	07660-2515 R1 TM07	*EXEMPT*	00	00 00 00	00 00 00	00 00 00	00 00 00
22 1 000000	40X102 DWG 2SFG1 .0937	2	BOWENS, ROSEMARY PATIENCE 51 EDWIN ST RIDGEFIELD PARK NJ 51 EDWIN ST	07660-1139 R2 TM03	226100 243600 469700	1360721	1360721 00 1360721	324355 324354 648709	356006 356006 712012	340181 340180 680361
22 2 000000	40X102 DWG 2SFG2 .0937	2	BEDROSSIAN, JOHN 55 EDWIN ST RIDGEFIELD PARK, NJ 55 EDWIN ST	07660 R2 TM03	226600 163400 390000	1129830	1129830 00 1129830	266687 266687 533374	298228 298228 596456	282458 282457 564915
22 3 000000	38X103 DWG 2SFG2 .0899	2	NORIEGA, JOHN 59 EDWIN ST RIDGEFIELD PARK, NJ 59 EDWIN ST	00660 07660 R2 TM03	224600 179700 404300	1171257	1171257 00 1171257	277072 277071 554143	308557 308557 617114	292815 292814 585629

5956600

17256269

00

50000

17206269

8152510

9053759

8603138

Block No. Lot No. Qualification Account No.	Land Dimensions Building Description Additional Lots Acreage	Prop. Class	Owner's Name Address City State Property Location	Billing Code Zip Code	Land Improvement Exemption Net Total	2024 Property Tax Special Dist	2024 Total Tax Deduction Net Tax	Amt.Billed 2024 1st Q 2nd Q Total	2nd Half 2024 3rd Q 4th Q Total	Preliminary 2025 Tax 1st Q 2nd Q Total
22 4 000000	42X105 DWG 2SFG2 .1012	2	ORTIZ, JEANNETTE 63 EDWIN STREET RIDGEFIELD PARK, NJ 63 EDWIN ST	00660 07660 R2 TM03	230400 211900 442300	1281343	1281343 00 1281343	304617 304616 609233	336055 336055 672110	320336 320336 640672
22 5 000000	40X106 DWG 2SFG2 .0973	2	CASTILLO, PEDRO F 67 EDWIN ST RIDGEFIELD PARK NJ 67 EDWIN ST	00597 07660-1139 R2 TM03	228400 207300 435700	1262223	1262223 00 1262223	299830 299829 599659	331282 331282 662564	315556 315556 631112
22 6 000000	40X107 DWG 2SF .0983	2	ARACENA, JOHANN 321 PARK AVENUE LEONIA, NJ 71 EDWIN ST	07605 R2 TM03	229000 159400 388400	1125195	1125195 00 1125195	265582 265582 531164	297016 297015 594031	281299 281299 562598
22 7 000000	40X108 DWG 2SFG1 .0992	2	GARCIA, HELIA & VILLA, HECTOR 75 EDWIN STREET RIDGEFIELD PARK, NJ 75 EDWIN ST	00660 07660 R2 TM03	229500 159100 388600	1125774	1125774 00 1125774	265803 265803 531606	297084 297084 594168	281444 281443 562887
22 8 000000	40X109 DWG 2SFG1 .1001	2	CASTELLO, AURORA & JUAN J 79 EDWIN STREET RIDGEFIELD PARK, NJ 79 EDWIN ST	00660 07660 R2 TM03	230100 197000 427100	1237309	1237309 00 1237309	293643 293642 587285	325012 325012 650024	309328 309327 618655
22 9 000000	40X110 DWG 2SF .1010	2	POSS, STEVEN & EVA JURADO-POSS 83 EDWIN ST RIDGEFIELD PARK NJ 83 EDWIN ST	00597 07660-1139 R2 TM03	230700 334900 565600	1638543	1638543 00 1638543	394249 394248 788497	425023 425023 850046	409636 409636 819272
22 10 000000	40X111 DWG 2SFG1 .1019	2	FUNG, SONIA 87 EDWIN ST RIDGEFIELD PARK NJ 87 EDWIN ST	07660-1139 R2 TM03	231300 181400 412700	1195592	1195592 00 1195592	283258 283258 566516	314538 314538 629076	298898 298898 597796
22 11 000000	50X134 DWG 1.5SFG1 .1538	2	MUNOZ, IRIANNA & SILVA, MARCO 72 GORDON ST RIDGEFIELD PARK, NJ 72 GORDON ST	00660 07660 R2 TM03	245700 171300 417000	1208049	1208049 00 1208049	286499 286498 572997	317526 317526 635052	302013 302012 604025
22 12 000000	50X131 DWG 1.5SFG1 .1504	2	REYES, ALEXANDRA 68 GORDON ST RIDGEFIELD PARK NJ 68 GORDON ST	07660-1149 R2 TM03	245000 216900 461900	1338124	1338124 00 1338124	319052 319052 638104	350010 350010 700020	334531 334531 669062
22 12.01 000000	50X128 DWG 1SFG1 .1469	2	ANDRADE, YAHIRL E 62 GORDON ST RIDGEFIELD PARK, NJ 62 GORDON ST	00660 07660 R2 TM03	244300 184500 428800	1242234	1242234 00 1242234	295042 295042 590084	326075 326075 652150	310559 310558 621117
22 13 000000	50X125 DWG 2SF .1435	2	BRENNAN, MARY C 58 GORDON ST RIDGEFIELD PARK NJ 58 GORDON ST	07660-1149 R2 TM03	243600 185400 429000	1242813	1242813 00 1242813	295116 295115 590231	326291 326291 652582	310704 310703 621407
22 14 000000	50X120 DWG 1.5SFG2 .1377	2	TOUHIDI, MEHDI & SHAYAN 56 GORDON ST RIDGEFIELD PARK, NJ 56 GORDON ST	07660 R2 TM03	242900 288400 531300	1539176	1539176 00 1539176	369208 369207 738415	400381 400380 800761	384794 384794 769588
22 15 000000	50X120 DWG2 1.5SFG1 .1377	2	SANCHEZ, FELIPE C 52 GORDON ST RIDGEFIELD PARK NJ 52 GORDON ST	07660-1149 R2 TM03	242200 258300 500500	1449949	1449949 00 1449949	339011 339011 678022	385964 385963 771927	362488 362487 724975
22 16 000000	50X117 DWG2 2SFG1 .1343	2	BATZER, MATTHEW 48 GORDON ST RIDGEFIELD PARK, NJ 48 GORDON ST	00660 07660 R2 TM03	241500 249300 490800	1421848	1421848 00 1421848	332383 332382 664765	378542 378541 757083	355462 355462 710924

6319700

18308172

00

00

18308172

8686578

9621594

9154090

Block No. Lot No. Qualification Account No.	Land Dimensions Building Description Additional Lots Acreage	Prop. Class	Owner's Name Address City State Property Location	Billing Code Zip Code	Land Improvement Exemption Net Total	2024 Property Tax Special Dist	2024 Total Tax Deduction Net Tax	Amt.Billed 2024 1st Q 2nd Q Total	2nd Half 2024 3rd Q 4th Q Total	Preliminary 2025 Tax 1st Q 2nd Q Total
22 17 000000	50X114 DWG 2SFG1 .1309	2	RAKHMONOV, JOURABEK ETAL 42 GORDON ST. RIDGEFIELD PARK, NJ 42 GORDON ST	00660 07660-1149 R2 TM03	240800 190700 431500	1250056	1250056 00 1250056	296957 296957 593914	328071 328071 656142	312514 312514 625028
22.01 1 000000	1.06AC 1.0600	15C	VILLAGE OF RIDGEFIELD PARK 234 MAIN ST RIDGEFIELD PARK NJ MEADOW LANDS	07660-2515 R1 TM07	*EXEMPT*	00	00 00 00	00 00 00	00 00 00	00 00 00
23 1 000000	40X100 DWG 2SF .0918	2	GALLEGOS, MARIO 389 MAIN ST RIDGEFIELD PARK NJ 389 MAIN ST	00660 07660-1154 R2 TM03	202500 209800 412300	1194433	1194433 00 1194433	284437 284436 568873	312780 312780 625560	298609 298608 597217
23 2 000000	41X100 DWG2 2SF .0941	2	CVEK, MARIA & PETER 150-17 9TH AVE WHITESTONE, NY 393 MAIN ST	11357 R2 TM03	207400 246800 454200	1315817	1315817 00 1315817	307195 307194 614389	350714 350714 701428	328955 328954 657909
23 3 000000	87X77 DWG2 2SFG2 .1538	2	PARROTTA, SAVERIO & EMILIA 399 MAIN ST RIDGEFIELD PARK NJ 399 MAIN ST	07660-1154 R2 TM03	221400 347700 569100	1648683	1648683 00 1648683	387473 387473 774946	436869 436868 873737	412171 412171 824342
23 3.01 000000	63X90 DWG2 2SFG2 .1302	2	PASCALE, NICHOLAS & MARIO PASCALE JR 9 EDWIN ST RIDGEFIELD PARK NJ 9 EDWIN ST	07660-1110 R2 TM03	240600 345800 586400	1698801	1698801 00 1698801	398594 398594 797188	450807 450806 901613	424701 424700 849401
23 4 000000	38X90 DWG 2SFG1 .0785	2	GARCIA, MARIA ISABEL 15 EDWIN ST RIDGEFIELD PARK NJ 15 EDWIN ST	00660 07660-1110 R2 TM03	217700 189200 406900	1178789	1178789 00 1178789	278839 278839 557678	310556 310555 621111	294698 294697 589395
23 5 000000	40X91 DWG 2SFG1 .0836	2	BUTTACAVOLE, JAMES & DEBORAH 19 EDWIN ST RIDGEFIELD PARK NJ 19 EDWIN ST	00660 07660-1110 R2 TM03	221000 148500 369500	1070442	1070442 00 1070442	251810 251809 503619	283412 283411 566823	267611 267610 535221
23 6 000000	40X92 DWG 2SFG1 .0845	2	STANFORD, ROY M & PALOMA 21 EDWIN ST RIDGEFIELD PARK, NJ 21 EDWIN ST	00597 07660 R2 TM03	221500 198300 419800	1216161	1216161 00 1216161	288266 288266 576532	319815 319814 639629	304041 304040 608081
23 7 000000	40X93 DWG 2SFG1 .0854	2	FERDERIGOS, COLLEEN 27 EDWIN ST RIDGEFIELD PARK NJ 27 EDWIN ST	00660 07660-1110 R2 TM03	222100 228600 450700	1305678	1305678 00 1305678	310656 310656 621312	342183 342183 684366	326420 326419 652839
23 8 000000	40X94 DWG2 2SFG1 .0863	2	MOTACKI, JAMES & PATRICIA JORGEN 30 LAKE RD UPPER SADDLE RIVER NJ 31 EDWIN ST	07458-1606 R2 TM03	222700 174900 397600	1151847	1151847 00 1151847	266982 266981 533963	308942 308942 617884	287962 287962 575924
23 9 000000	40X95 DWG 2SFG1 .0872	2	GUADALUPE, RAPHAEL & LINDA LE SHAY 35 EDWIN ST RIDGEFIELD PARK NJ 35 EDWIN ST	07660-1110 R2 TM03	220800 162400 383200	1110130	1110130 00 1110130	261752 261752 523504	293313 293313 586626	277533 277532 555065
23 10 000000	40X97 DWG 2SF .0891	2	REYES, ANTONIO & MARIA 37 EDWIN ST RIDGEFIELD PARK, NJ 37 EDWIN ST	00660 07660 R2 TM03	222600 138100 360700	1044948	1044948 00 1044948	245476 245475 490951	276999 276998 553997	261237 261237 522474
23 11 000000	40X98 DWG 2SFG1 .0900	2	CHANG, KYUNG GOO 43 EDWIN ST RIDGEFIELD PARK, NJ 43 EDWIN ST	00660 07660 R2 TM03	224400 298500 522900	1514841	1514841 00 1514841	362874 362873 725747	394547 394547 789094	378711 378710 757421

5764800

16700626

00

00

16700626

7882616

8818010

8350317



Block No. Lot No. Qualification Account No.	Land Dimensions Building Description Additional Lots Acreage	Prop. Class	Owner's Name Address City State Property Location	Billing Code Zip Code	Land Improvement Exemption Net Total	2024 Property Tax Special Dist	2024 Total Tax Deduction Net Tax	Amt.Billed 2024 1st Q 2nd Q Total	2nd Half 2024 3rd Q 4th Q Total	Preliminary 2025 Tax 1st Q 2nd Q Total
23 12 000000	40X99 DWG 2SFG2 .0909	2	LOMBARDO, JAMES 47 EDWIN ST RIDGEFIELD PARK, NJ 47 EDWIN ST	00660 07660 R2 TM03	225000 189200 414200	1199937	1199937 00	284289 284289	315680 315679	299985 299984
23 13 000000	89X109 DWG 2SFG2 .2227	2	LIU, XIAOPING 38 GORDON ST RIDGEFIELD PARK, NJ 38 GORDON ST	00660 07660 R2 TM03	259400 552600 812000	2352364	2352364 00	576459 576458	599724 599723	588091 588091
23 14 000000	37X104 DWG 2SFG1 .0883	2	PARENTE, MICHAEL & SANDRA 34 GORDON ST RIDGEFIELD PARK, NJ 34 GORDON ST	00660-1150 07660 R2 TM03	223600 148600 372200	1078263	1078263 00	253798 253798	285334 285333	269566 269566
23 15 000000	50X102 DWG 2SF .1171	2	LIRIANO, LOURDES 32 GORDON ST RIDGEFIELD PARK, NJ 32 GORDON ST	00660 07660 R2 TM03	237800 225200 463000	1341311	1341311 00	319715 319715	350941 350940	335328 335328
23 16 000000	50X99 DWG 2SFG1 .1136	2	HILL, RITA 26 GORDON ST RIDGEFIELD PARK, NJ 26 GORDON ST	07660 R2 TM03	236400 188900 425300	1232094	1232094 00	292391 292390	323657 323656	308024 308023
23 17 000000	50X96 DWG 2SFG2 .1102	2	JACK, IAN D & BARBARA A DOYLE 22 GORDON ST RIDGEFIELD PARK NJ 22 GORDON ST	07660-1150 R2 TM03	234600 193300 427900	1239626	1239626 00	294232 294232	325581 325581	309907 309906
23 18 000000	37X93 DWG 2SFG1 .0790	2	SASUMAN, BOYD T & MARIA T 18 GORDON ST RIDGEFIELD PARK NJ 18 GORDON ST	00660 07660-1150 R2 TM03	218600 159200 377800	1094487	1094487 00	257849 257849	289395 289394	273622 273622
23 19 000000	37X91 DWG2 2SFG1 .0773	2	LORA, LOIDA E 14 GORDON ST RIDGEFIELD PARK NJ 14 GORDON ST	00597 07660-1150 R2 TM03	217600 271100 488700	1415764	1415764 00	329879 329878	378004 378003	353941 353941
23 20 000000	39X89 DWG2 2SFG1 .0797	2	SILUK, RANDOLPH J 12 GORDON ST RIDGEFIELD PARK NJ 12 GORDON ST	07660-1150 R2 TM03	222900 205000 427900	1239626	1239626 00	288119 288119	331694 331694	309907 309906
24 1 000000	9818SF DWG 2SFBG1 22 .2254	2	BERMEO, OSWALDO ELADIO CONFORME ETAL 373 MAIN ST RIDGEFIELD PARK, NJ 373 MAIN ST	07660 R2 TM03	235400 378400 613800	1778179	1778179 00	430632 430631	458458 458458	444545 444545
24 2 000000	50X100 DWG2 2SF .1148	2	REID, CONNOR JAMES MICHAEL 377 MAIN ST RIDGEFIELD PARK, NJ 377 MAIN ST	00660 07660 R2 TM03	213800 454300 668100	1935486	1935486 00	455820 455820	511923 511923	483872 483871
24 3 000000	50X100 DWG 2SFG1 .1148	2	NDROQI, GENCI & OLTIANA 383 MAIN ST RIDGEFIELD PARK, NJ 383 MAIN ST	00660 07660 R2 TM03	213800 236000 449800	1303071	1303071 00	311687 311687	339849 339848	325768 325768
24 4 000000	50X100 DWG2 2SFG2 .1148	2	FARAG, MINA K 330 BROAD STREET CARLSTADT, NJ 387 MAIN ST	00660 07072 R2 TM03	213800 225500 439300	1272652	1272652 00	297325 297325	339001 339001	318163 318163
24 5 000000	31X100 DWG 2SFG1 .0712	2	GRASSO, BARBARA A 9 GORDON ST RIDGEFIELD PARK, NJ 9 GORDON ST	00660 07660 R2 TM03	208700 113700 322400	933993	933993 00	217562 217562	249435 249434	233499 233498

Block No. Lot No. Qualification Account No.	Land Dimensions Building Description Additional Lots Acreage	Prop. Class	Owner's Name Address City State Property Location	Billing Code Zip Code	Land Improvement Exemption Net Total	2024 Property Tax Special Dist	2024 Total Tax Deduction Net Tax	Amt.Billed 2024 1st Q 2nd Q Total	2nd Half 2024 3rd Q 4th Q Total	Preliminary 2025 Tax 1st Q 2nd Q Total
24 5.01 000000	30X100 DWG 2SF .0689	2	PERCARPIO, LAUREN M & DAVID 11 GORDON ST RIDGEFIELD PARK, NJ 11 GORDON ST	00660 07660 R2 TM03	212500 130000 342500	992223	992223 00	232219 232218	263893 263893	248056 248056
24 6 000000	25X100 DWG 2SF .0574	2	BLACKWELL, STEVEN L & ALEXANDRIA A 13 GORDON ST RIDGEFIELD PARK NJ 13 GORDON ST	00660 07660-1111 R2 TM03	206300 123300 329600	954851	954851 00	222792 222791	254634 254634	238713 238713
24 6.01 000000	25X100 DWG 2SF .0574	2	PAUCAR, SERGIO 15 GORDON ST RIDGEFIELD PARK, NJ 15 GORDON ST	00660 07660 R2 TM03	206300 158700 365000	1057405	1057405 00	248348 248348	280355 280354	264352 264351
24 7 000000	25X100 DWG2 2SF .0574	2	MCCALL, MICHAEL 19 GORDON ST RIDGEFIELD PARK, NJ 19 GORDON ST	00660 07660 R2 TM03	206300 216100 422400	1223693	1223693 00	283332 283331	328515 328515	305924 305923
24 8 000000	50X100 DWG 3SFG2 .1148	2	SCHEIDELER, ANDREW J & ROSE M 23 GORDON ST RIDGEFIELD PARK NJ 23 GORDON ST	00660 07660-1111 R2 TM03	237500 168200 405700	1175313	1175313 00	278250 278250	309407 309406	293829 293828
24 8.01 000000	25X100 DWG 2SF .0574	2	MAIO, MICHELE & OLEJARZ, MICHAEL B 203 TERRACE AVE LODI, NJ 25 GORDON ST	00660 07644 R2 TM03	206300 178300 384600	1114186	1114186 00	262563 262562	294531 294530	278547 278546
24 8.02 000000	25X100 DWG 2SF .0574	2	COLEMAN-OTUYELU, HEATHER L ETAL 27 GORDON ST RIDGEFIELD PARK, NJ 27 GORDON ST	00660 07660 R2 TM03	206300 130600 336900	975999	975999 00	228094 228094	259906 259905	244000 244000
24 9 000000	33X100 DWG 2SFG1 .0758	2	ROSARIO, WILLMA & WILLIAN ETAL 29 GORDON ST RIDGEFIELD PARK, NJ 29 GORDON ST	00660 07660 R2 TM03	216700 131000 347700	1007287	1007287 00	236049 236048	267595 267595	251822 251822
24 10 000000	33X100 DWG2 2SFG1 .0758	2	VARGAS, FAUSTA 33 GORDON STREET RIDGEFIELD PARK NJ 33 GORDON ST	00660 07660 R2 TM03	216700 156600 373300	1081450	1081450 00	249821 249821	290904 290904	270363 270362
24 11 000000	33X100 DWG 2SFG2 .0758	2	LAFFONT, JULIETH 35 GORDON ST RIDGEFIELD PARK NJ 35 GORDON ST	00660 07660-1111 R2 TM03	216700 153900 370600	1073628	1073628 00	252546 252546	284268 284268	268407 268407
24 12 000000	50X100 DWG 2SFG1 .1148	2	VALDERRAMA, ELENA 37 GORDON ST RIDGEFIELD PARK, NJ 37 GORDON ST	00660 07660 R2 TM03	237500 199800 437300	1266858	1266858 00	301082 301081	332348 332347	316715 316714
24 13 000000	37X100 DWG 2SF .0849	2	PEREZ, LISA 36 HAZELTON ST RIDGEFIELD PARK, NJ 36 HAZELTON ST	00660 07660 R2 TM03	221900 146900 368800	1068414	1068414 00	251368 251367	282840 282839	267104 267103
24 14 000000	37X100 DWG 2SF .0849	2	RICHTER, WALTER & MARGUERITE 34 HAZELTON ST RIDGEFIELD PARK NJ 34 HAZELTON ST	00660 07660-1143 R2 TM03	221900 193600 415500	1203704	1203704 00	285173 285173	316679 316679	300926 300926
24 15 000000	37X100 DWG2 2SF .0849	2	BOUCHARD, PATRICK G & KIMBERLY A 32 HAZELTON STREET RIDGEFIELD PARK NJ 32 HAZELTON ST	00660 07660 R2 TM03	221900 166700 388600	1125774	1125774 00	265656 265655	297232 297231	281444 281443

5288500

15320785

00

00

15320785

7194578

8126207

7660396

Block No. Lot No. Qualification Account No.	Land Dimensions Building Description Additional Lots Acreage	Prop. Class	Owner's Name Address City State Property Location	Billing Code Zip Code	Land Improvement Exemption Net Total	2024 Property Tax Special Dist	2024 Total Tax Deduction Net Tax	Amt.Billed 2024 1st Q 2nd Q Total	2nd Half 2024 3rd Q 4th Q Total	Preliminary 2025 Tax 1st Q 2nd Q Total
24 15.01 000000	37X100 DWG 2SFG1 .0849	2	ACHEAMPONG, NOAH & NANCY 28 HAZELTON ST RIDGEFIELD PARK NJ 28 HAZELTON ST	00660 07660-1143 R2 TM03	221900 191900 413800	1198779	1198779 00 1198779	283921 283921 567842	315469 315468 630937	299695 299695 599390
24 16 000000	33X100 DWG 2SF .0758	2	ALDERS, SANTO & NANCY 26 HAZELTON ST RIDGEFIELD PARK NJ 26 HAZELTON ST	00597 07660-1143 R2 TM03	216700 220500 437200	1266568	1266568 00 1266568	300787 300786 601573	332498 332497 664995	316642 316642 633284
24 17 000000	33X100 DWG2 2SFG1 .0758	2	HEHL, MARTIN H & GLORIA 22 HAZELTON ST RIDGEFIELD PARK NJ 22 HAZELTON ST	07660-1143 R2 TM03	216700 206800 423500	1226880 V1	1226880 -25000 1201880	278408 278407 556815	322533 322532 645065	300470 300470 600940
24 18 000000	33X100 DWG2 2SFG1 .0758	2	SALAZAR, MICHELL PEREZ ETAL 20 HAZELTON ST RIDGEFIELD PARK, NJ 20 HAZELTON ST	00660 07660 R2 TM03	216700 217400 434100	1257588	1257588 00 1257588	292023 292022 584045	336772 336771 673543	314397 314397 628794
24 19 000000	25X100 DWG 2SF .0574	2	HERRERA, PATRICIA & LENY 18 HAZELTON ST RIDGEFIELD PARK, NJ 18 HAZELTON ST	00535 07660 R2 TM03	206300 128300 334600	969336	969336 00 969336	226327 226326 452653	258342 258341 516683	242334 242334 484668
24 20 000000	50X100 DWG 2SF .1148	2	IORLANO, ROCCO P & MARY J 16 HAZELTON ST RIDGEFIELD PARK NJ 16 HAZELTON ST	07660-1143 R2 TM03	237500 147400 384900	1115055	1115055 00 1115055	263152 263151 526303	294376 294376 588752	278764 278764 557528
24.01 1 000000	2 AC 2.0000	15C	VILLAGE OF RIDGEFIELD PARK 234 MAIN ST RIDGEFIELD PARK NJ MEADOW LANDS	07660-2515 R1 T901	*EXEMPT*	00	00 00 00	00 00 00	00 00 00	00 00 00
24.01 2 000000	2.1AC 2.1000	15C	VILLAGE OF RIDGEFIELD PARK 234 MAIN ST RIDGEFIELD PARK NJ MEADOW LAND	07660-2515 R1 T901	*EXEMPT*	00	00 00 00	00 00 00	00 00 00	00 00 00
24.02 1 000000	6.1026 AC 6.1026	4A	64 CHALLENGER ROAD LLC 34 S DEAN ST. STE 200 ENGLEWOOD, NJ 64 CHALLENGER ROAD	07631 OP1 M901	3051500 506000 3557500	10306078	10306078 00 10306078	2613692 2613691 5227383	2539348 2539347 5078695	2576520 2576519 5153039
24.02 1.01 000000	3.69 AC HOTEL 3.6900	4A	RIDGEFIELD PARK LODGING ASSOC LLP 1274 W RXR PLAZA UNIONDALE, NY 70 CHALLENGER ROAD	00597 11556	6457500 7542500 14000000	40558000	40558000 00 40558000	11047500 11047500 22095000	9231500 9231500 18463000	10139500 10139500 20279000
24.02 2 000000	7.66AC OFF 9SSS 7.6600	4A	100 CHALLENGER PARTNERS LLC 24 SOUTH DEAN ST STE. 200 ENGLEWOOD, NJ 100 CHALLENGER ROAD	00597 07631 OP1 M901	8847300 13782600 299000 22330900	64692617	64692617 00 64692617	16030365 16030364 32060729	16315944 16315944 32631888	16173155 16173154 32346309
24.03 1 000000	97.391 AC L 1.01 97.3910	15C	COUNTY OF BERGEN DEPT OF PARKS ONE BERGEN COUNTY PLAZA HACKENSACK NJ 111 CHALLENGER ROAD	07601 R1 TM07	*EXEMPT*	00	00 00 00	00 00 00	00 00 00	00 00 00
24.03 3 000000	3.853 AC/167822SF OFFICE BLDG 3.8530	4A	65 CHALLENGER LLC 34 SOUTH DEAN ST STE. 200 ENGLEWOOD, NJ 65 CHALLENGER ROAD	00597 07631 OP1 M901	6742800 17164200 495500 23411500	67823116	67823116 00 67823116	16806047 16806046 33612093	17105512 17105511 34211023	16955779 16955779 33911558
24.03 3.01 000000	6.306 AC OFF BLDG 6.3060	4A	CHALLENGER AIM C1 LLC ONE MEADOWLANDS PLAZA 101 EAST RUTHERFORD, NJ 85 CHALLENGER ROAD	07073 OP1 M901	11035500 32541100 633900 42942700	124405002	124405002 00 124405002	30826576 30826576 61653152	31375925 31375925 62751850	31101251 31101250 62202501

Block No. Lot No. Qualification Account No.	Land Dimensions Building Description Additional Lots Acreage	Prop. Class	Owner's Name Address City State Property Location	Billing Code Zip Code	Land Improvement Exemption Net Total	2024 Property Tax Special Dist	2024 Total Tax Deduction Net Tax	Amt.Billed 2024 1st Q 2nd Q Total	2nd Half 2024 3rd Q 4th Q Total	Preliminary 2025 Tax 1st Q 2nd Q Total
24.03 3.02	2.921 AC/127240 12 PLEX THEATRE 2.9210	SF 4A	AMERICAN MULTI CINEMA 11550 ASH ST. SUITE 200 LEAWOOD, KS 75 CHALLENGER ROAD	66211	5111800 4988200 10100000	29259700	29259700 00	7438650 7438650	7191200 7191200	7314925 7314925
24.03 4 000000	4.661 AC 4.6610	4A	95 CHALLENGER ROAD LLC 34 S DEAN ST., STE 200 ENGLEWOOD, NJ 95 CHALLENGER ROAD	07631 OP1 M901	3495800 0 3495800	10127333	10127333 00	2574657 2574657	2489010 2489009	2531834 2531833
24.03 4.01 000000	4.553 AC 9S OFF 3S GAR 4.5530	4A	HIOSEN INC 270 SYLVAN AVE. STE 1130 ENGLEWOOD CLIFFS, NJ 105 CHALLENGER ROAD	07632 OP1 M901	7967800 14781300 22749100	65904143	65904143 00	16330489 16330488	16621583 16621583	16476036 16476036
24.04 1 000000	1.909 AC 1.9090	1	CHALLENGER 60 OWNER C/O BRIDGE FUND 641 LEXINGTON AVE, 20 FL. NEW YORK, NY 60 CHALLENGER ROAD	10022 OP1 M901	3340800 0 3340800	9678298	9678298 00	2460500 2460499	2378650 2378649	2419575 2419574
24.05 1 000000	2.09AC 2.0900	1	CHALLENGER 60 OWNER C/O L.LINKSMAN 641 LEXINGTON AVE. NEW YORK, NY CHALLENGER ROAD WEST	10022 OP1 T901	3657500 0 3657500	10595778	10595778 00	00 00	5297889 5297889	2648945 2648944
24.06 1	.07 AC .0700	15C	VILLAGE OF RIDGEFIELD PARK 234 MAIN ST RIDGEFIELD PARK NJ CHALLENGER ROAD	07660 OP1 9.01	*EXEMPT*	00	00 00 00	00 00 00	00 00 00	00 00 00
25 1 000000	50X100 DWG2 2SFG1 .1148	2	DIAZ JR,CARLOS&CASTRO,JAZMIN N 43 GORDON ST RIDGEFIELD PARK,NJ 43 GORDON ST	07660 R2 TM03	237500 200800 438300	1269755	1269755 00	295779 295778	339099 339099	317439 317439
25 2 000000	50X100 DWG 2SFG2 .1148	2	CASTILLA, DARWIN ETAL 45 GORDON ST RIDGEFIELD PARK, NJ 45 GORDON ST	00660 07660 R2 TM03	237500 211900 449400	1301912	1301912 00	309846 309845	341111 341110	325478 325478
25 3 000000	50X100 DWG 2SFG1 .1148	2	ARRIGO, ROBERT & WENDY 49 GORDON ST RIDGEFIELD PARK, NJ 49 GORDON ST	00660 07660 R2 TM03	237500 185300 422800	1224852	1224852 00	290623 290623	321803 321803	306213 306213
25 4 000000	37X100 DWG 2SFG2 .0849	2	LEWIS,GRACE JE EUN&BRADLEY DAVID 53 GORDON ST RIDGEFIELD PARK,NJ 53 GORDON ST	07660 R2 TM03	221900 341000 562900	1630721	1630721 00	391745 391744	423616 423616	407681 407680
25 5 000000	37X100 DWG 2SF .0849	2	ATKINSON, KENNETH & EDNA 57 GORDON ST RIDGEFIELD PARK NJ 57 GORDON ST	07660-1112 R2 TM03	221900 126800 348700	1010184	1010184 00	236785 236785	268307 268307	252546 252546
25 6 000000	75X100 DWG 1.5SB .1722	2	FORKER, ANNE MARIE 61 GORDON ST RIDGEFIELD PARK NJ 61 GORDON ST	07660-1112 R2 TM03	250000 203200 453200	1312920	1312920 00	312792 312791	343669 343668	328230 328230
25 7 000000	50X100 DWG 1.75SF .1148	2	NETO, WILSON & INGRIT 67 GORDON ST RIDGEFIELD PARK NJ 67 GORDON ST	00660 07660-1112 R2 TM03	237500 206300 443800	1285689	1285689 00	305795 305795	337050 337049	321423 321422
25 8 000000	50X100 DWG 2SF .1148	2	US BANK TRUST C/O HUDSON HOMES MGMT 2711 N HASKELL AVE 2100 DALLAS, TX 71 GORDON ST	00660 75204-2933 R2 TM03	225600 162800 388400	1125195	1125195 00	266466 266466	296132 296131	281299 281299

Block No. Lot No. Qualification Account No.	Land Dimensions Building Description Additional Lots Acreage	Prop. Class	Owner's Name Address City State Property Location	Billing Code Zip Code	Land Improvement Exemption Net Total	2024 Property Tax Special Dist	2024 Total Tax Deduction Net Tax	Amt.Billed 2024 1st Q 2nd Q Total	2nd Half 2024 3rd Q 4th Q Total	Preliminary 2025 Tax 1st Q 2nd Q Total
25 9 000000	50X100 STS&APT 1SB .1148	4A	JEROVSEK, MARKO 68-70 HAZELTON ST RIDGEFIELD PARK, NJ 68-70 HAZELTON ST	07660 R2 TM03	237500 223000 460500	1334069	1334069 00 1334069	319052 319052 638104	347983 347982 695965	333518 333517 667035
25 10 000000	37X100 DWG2 2SFG2 .0849	2	ALCORTA, ALBERTO & ALBERTO P ETAL 66 HAZELTON STREET RIDGEFIELD PARK, NJ 66 HAZELTON ST	00660 07660 R2 TM03	210800 432100 642900	1862481	1862481 00 1862481	437702 437702 875404	493539 493538 987077	465621 465620 931241
25 11 000000	37X100 DWG 2SFG1 .0849	2	AYALA, JAMIS A 62 HAZELTON ST RIDGEFIELD PARK NJ 62 HAZELTON ST	00660 07660-1142 R2 TM03	221900 156400 378300	1095935	1095935 00 1095935	258144 258143 516287	289824 289824 579648	273984 273984 547968
25 12 000000	50X100 DWG2 2SF .1148	2	60 HAZELTON LLC 60 HAZELTON ST RIDGEFIELD PARK, NJ 60 HAZELTON ST	07660 R2 TM03	237500 264700 502200	1454873	1454873 00 1454873	339969 339968 679937	387468 387468 774936	363719 363718 727437
25 13 000000	50X100 DWG 1.5SFG1 .1148	2	SHAH, SATISH R & MEENA S 58 HAZELTON ST RIDGEFIELD PARK NJ 58 HAZELTON ST	07660-1142 R2 TM03	237500 305400 542900	1572781	1572781 00 1572781	377530 377530 755060	408861 408860 817721	393196 393195 786391
25 15 000000	75X100 DWG 1.5SF 16 .1722	2	TINAJ, SIMON & SUELA 52 HAZELTON STREET RIDGEFIELD PARK NJ 52 HAZELTON ST	00660 07660 R2 TM03	250000 325500 575500	1667224	1667224 00 1667224	401319 401319 802638	432293 432293 864586	416806 416806 833612
25 17 000000	50X100 DWG 2SF .1148	2	KIM, DONGYOUNG & KYUNG KIM 46 HAZELTON STREET RIDGEFIELD PARK NJ 46 HAZELTON ST	00660 07660 R2 TM03	237500 195700 433200	1254980	1254980 00 1254980	298136 298135 596271	329355 329354 658709	313745 313745 627490
25 18 000000	50X100 DWG2 2SFG2 .1148	2	CUEVAS, ALBERTO & YANI 40 HAZELTON ST RIDGEFIELD PARK NJ 40 HAZELTON ST	00660 07660-1142 R2 TM03	237500 243200 480700	1392588	1392588 00 1392588	325312 325312 650624	370982 370982 741964	348147 348147 696294
26 1 000000	75X100 DWG2 1.5SFG1 .1722	2	ADORNO JR, ANTHONY & KAREN G 75 GORDON ST RIDGEFIELD PARK, NJ 75 GORDON ST	00597 07660 R2 TM03	250000 308600 558600	1618264	1618264 00 1618264	379592 379592 759184	429540 429540 859080	404566 404566 809132
26 1.01 000000	50X100 DWG 1SF .1148	2	MELO, GALO E & SUSANA P 81 GORDON ST RIDGEFIELD PARK NJ 81 GORDON ST	00660 07660-1113 R2 TM03	237500 184000 421500	1221086	1221086 00 1221086	289666 289665 579331	320878 320877 641755	305272 305271 610543
26 3 000000	50X100 DWG 2SF .1148	2	AQUINO, CARNINA & PERCIVAL 83 GORDON ST RIDGEFIELD PARK, NJ 83 GORDON ST	00660 07660 R2 TM03	225600 192500 418100	1211236	1211236 00 1211236	287972 287971 575943	317647 317646 635293	302809 302809 605618
26 4 000000	50X100 DWG 2SF .1148	2	GUERRERO, FELIX 2802 CLAFLIN AVE. #2 BRONX, NY 85 GORDON ST	10468 R2 TM03	225600 137300 362900	1051321	1051321 00 1051321	248054 248053 496107	277607 277607 555214	262831 262830 525661
26 5 000000	75X100 DWG 1.5SFG1 .1722	2	ROTELLA JR, JULES & FLORENCE 97 GORDON ST RIDGEFIELD PARK NJ 97 GORDON ST	07660-1113 R2 TM03	250000 158100 408100	1182266	1182266 00 1182266	280091 280091 560182	311042 311042 622084	295567 295566 591133
26 7 000000	50X100 DWG 1SFG1 .1148	2	WILSON, STEVEN & JOHANNA 99 GORDON ST RIDGEFIELD PARK NJ 99 GORDON ST	00660 07660-1113 R2 TM03	237500 165800 403300	1168360	1168360 00 1168360	276482 276482 552964	307698 307698 615396	292090 292090 584180

6588700

19087464

00

00

19087464

9038036

10049428

9543735



Block No. Lot No. Qualification Account No.	Land Dimensions Building Description Additional Lots Acreage	Prop. Class	Owner's Name Address City State Property Location	Billing Code Zip Code	Land Improvement Exemption Net Total	2024 Property Tax Special Dist	2024 Total Tax Deduction Net Tax	Amt.Billed 2024 1st Q 2nd Q Total	2nd Half 2024 3rd Q 4th Q Total	Preliminary 2025 Tax 1st Q 2nd Q Total
26 8 000000	50X100 DWG 1SFG1 .1148	2	O'KEEFE, WILLIAM 100 ROOSEVELT AVE RIDGEFIELD PARK NJ 100 ROOSEVELT AVE	00660 07660-1137 R2 TM03	237500 124600 362100	1049004	1049004 00 1049004	246654 246654 493308	277848 277848 555696	262251 262251 524502
26 9 000000	62X100 DWG 1.5SF .1423	2	DAVIS, DAVID & ELIZABETH KNAPP 96 HAZELTON ST RIDGEFIELD PARK, NJ 96 HAZELTON ST	00660 07660 R2 TM03	243500 375500 619000	1793243	1793243 00 1793243	432694 432694 865388	463928 463927 927855	448311 448311 896622
26 10 000000	50X100 DWG 2SFG1 .1148	2	SCHNEIDER, GREGORY & SHARON 94 HAZELTON ST. RIDGEFIELD PARK, NJ 94 HAZELTON ST	07660 07660 R2 TM03	237500 238600 476100	1379262	1379262 00 1379262	329216 329215 658431	360416 360415 720831	344816 344815 689631
26 11 000000	38X100 DWG 2SF .0872	2	BONILLA, JAN & ACOSTA, CECILIA 92 HAZELTON ST RIDGEFIELD PARK, NJ 92 HAZELTON ST	00660 07660 R2 TM03	222500 165100 387600	1122877	1122877 00 1122877	264993 264993 529986	296446 296445 592891	280720 280719 561439
26 12 000000	50X100 DWG2 1.5SB .1148	2	MANSOUR, MAGED G&ATTIA, DEMIANA 88 HAZELTON ST RIDGEFIELD PARK, NJ 88 HAZELTON ST	00597 07660 R2 TM03	225600 221800 447400	1296118	1296118 00 1296118	309257 309256 618513	338803 338802 677605	324030 324029 648059
26 13 000000	75X100 GAS STA 1SMSF .1722	4A	82 HAZELTON LLC 212 ESSEX ST ORADELL, NJ 82 HAZELTON ST	07649 07660 R2 TM03	250000 214100 464100	1344498	1344498 00 1344498	330173 330173 660346	342076 342076 684152	336125 336124 672249
26 14 000000	50X100 DWG2 2SFG2 .1148	2	LUNA, JOSE A 78 HAZELTON STREET RIDGEFIELD PARK NJ 78 HAZELTON ST	00660 07660 R2 TM03	225600 190800 416400	1206311	1206311 00 1206311	281122 281122 562244	322034 322033 644067	301578 301578 603156
26 15 000000	75X100 2.5SFG4 APTS6 .1722	4C	HAZELTON REALTY LLC PO BOX 855 FORT LEE, NJ 72 HAZELTON ST	00660 07024 R2 TM03	287500 604000 891500	2582676	2582676 00 2582676	617924 617923 1235847	673415 673414 1346829	645669 645669 1291338
27 1 000000	50X98 DWG 2SF .1125	15F	STELLA, LAWRENCE J & JEANETTE K 109 GORDON ST RIDGEFIELD PARK NJ 109 GORDON ST	07660-1114 R2 TM03	*EXEMPT*	00	00 00 00	00 00 00	00 00 00	00 00 00
27 2 000000	50X99 DWG 2SF .1136	2	LE ROSE, NICHOLAS & ROSEMARIE LEROSE 111 GORDON ST RIDGEFIELD PARK NJ 111 GORDON ST	07660-1114 R2 TM03	237300 316500 553800	1604359	1604359 00 1604359	385411 385410 770821	416769 416769 833538	401090 401090 802180
27 3 000000	40X100 DWG 2SFG1 .0918	2	CORTES, ANGEL & CARMITA 115 GORDON ST RIDGEFIELD PARK NJ 115 GORDON ST	00660 07660-1114 R2 TM03	225200 238900 464100	1344498	1344498 00 1344498	320378 320377 640755	351872 351871 703743	336125 336124 672249
27 4 000000	40X101 DWG 2SFG1 .0927	2	BOSWELL, BARRY S 117 GORDON STREET RIDGEFIELD PARK NJ 117 GORDON ST	07660 07660 R2 TM03	225400 167400 392800	1137942	1137942 00 1137942	268749 268749 537498	300222 300222 600444	284486 284485 568971
27 5 000000	40X101 DWG 2SFG2 .0927	2	RIVAS, JIMMY D 119 GORDON ST RIDGEFIELD PARK, NJ 119 GORDON ST	00660 07660 R2 TM03	225700 194900 420600	1218478	1218478 00 1218478	288856 288855 577711	320384 320383 640767	304620 304619 609239
27 6 000000	40X101 DWG 2SFG1 .0927	2	KEOGH, JAMES & ANNE 121 GORDON ST RIDGEFIELD PARK NJ 121 GORDON ST	07660-1114 R2 TM03	226000 152000 378000	1095066	1095066 00 1095066	266245 266245 532490	281288 281288 562576	273767 273766 547533

6273500

18174332

00

00

18174332

8683338

9490994

9087168

Block No. Lot No. Qualification Account No.	Land Dimensions Building Description Additional Lots Acreage	Prop. Class	Owner's Name Address City State Property Location	Billing Code Zip Code	Land Improvement Exemption Net Total	2024 Property Tax Special Dist	2024 Total Tax Deduction Net Tax	Amt.Billed 2024 1st Q 2nd Q Total	2nd Half 2024 3rd Q 4th Q Total	Preliminary 2025 Tax 1st Q 2nd Q Total
27 7 000000	40X102 DWG 2SF .0937	2	VALDEZ, LIZMARY & SANTANA, CRISTIAN 123 GORDON ST RIDGEFIELD PARK, NJ 123 GORDON ST	00660 07660 R2 TM03	226300 224800 451100	1306837	1306837 00 1306837	310951 310950 621901	342468 342468 684936	326710 326709 653419
27 8 000000	50X102 DWG 2SFG1 .1171	2	VISIOLI, JAMES C & DIOSMARI A 131 GORDON STREET RIDGEFIELD PARK NJ 131 GORDON ST	00660 07660 R2 TM03	238300 205800 444100	1286558	1286558 00 1286558	298283 298282 596565	344997 344996 689993	321640 321639 643279
27 9 000000	50X105 DWG 2SFG2 .1205	2	ANLIAN, JOHN H 135 GORDON ST RIDGEFIELD PARK NJ 135 GORDON ST	07660-1114 R2 TM03	238500 187000 425500	1232674	1232674 00 1232674	292612 292611 585223	323726 323725 647451	308169 308168 616337
27 10 000000	64X81 DWG2 2SF .1190	2	141 GORDON LLC C/O LAURA CVEK 139 UNION PLACE, FL. 2 RIDGEFIELD PARK, NJ 141 GORDON ST	07660 R2 TM03	239100 289800 528900	1532223	1532223 00 1532223	358529 358528 717057	407583 407583 815166	383056 383056 766112
27 10.01 000000	9233SF DWG 2SFG2 .2120	2	DROESCHER, NORMAN & JACQUELYNN 139 GORDON STREET RIDGEFIELD PARK, NJ 139 GORDON ST	00660 07660 R2 TM03	257600 416100 673700	1951709	1951709 00 1951709	472391 472391 944782	503464 503463 1006927	487928 487927 975855
27 11.01 000000	68X131 DWG2 2SFBG2 .2045	2	PYCH, BERNADETTE M 146 HAZELTON ST., UNIT 1 RIDGEFIELD PARK, NJ 146 HAZELTON ST	07660 R2 TM03	245200 393200 638400	1849445	1849445 00 1849445	435272 435271 870543	489451 489451 978902	462362 462361 924723
27 11.02 000000	50X131 DWG2 2SFBG2 .1504	2	GIRGIS, MAMDOUH & STELLA 140 HAZELTON ST RIDGEFIELD PARK, NJ 140 HAZELTON ST	00660 07660 R2 TM03	245200 353500 598700	1734434	1734434 00 1734434	407138 407137 814275	460080 460079 920159	433609 433608 867217
27 11.03 000000	52X117 DWG2 2SFBG2 .1397	2	KOWAL, MIROSLAW & ELZBIETA W 136 HAZELTON ST RIDGEFIELD PARK NJ 136 HAZELTON ST	00660 07660-1140 R2 TM03	243000 342700 585700	1696773	1696773 00 1696773	398079 398078 796157	450308 450308 900616	424194 424193 848387
27 12 000000	40X103 DWG2 2SFG1 .0946	2	SUMBERAC, ALEKSI 130 HAZELTON ST RIDGEFIELD PARK NJ 130 HAZELTON ST	00660 07660-1140 R2 TM03	227000 222900 449900	1303360	1303360 00 1303360	303438 303438 606876	348242 348242 696484	325840 325840 651680
27 13 000000	40X103 DWG2 2SFG1 .0946	2	RIVERA, EUGENIO & PATRICIA 128 HAZELTON ST RIDGEFIELD PARK, NJ 128 HAZELTON ST	07660 R2 TM03	226800 188000 414800	1201676	1201676 00 1201676	275009 275009 550018	325829 325829 651658	300419 300419 600838
27 14 000000	40X102 DWG 2SFG1 .0937	2	CEVALLOS, BELGICA P 126 HAZELTON STREET RIDGEFIELD PARK, NJ 126 HAZELTON ST	07660 R2 TM03	226500 210000 436500	1264541	1264541 00 1264541	300345 300345 600690	331926 331925 663851	316136 316135 632271
27 15 000000	40X102 DWG 2SFG2 .0937	2	SIMANTIRA, ELENI ETAL 124 HAZELTON STREET RIDGEFIELD PARK, NJ 124 HAZELTON ST	00660 07660 R2 TM03	226200 205400 431600	1250345	1250345 00 1250345	296884 296883 593767	328289 328289 656578	312587 312586 625173
27 16 000000	40X102 DWG 2SFG2 .0937	2	THEURET, ROBERT G & JOANN S 120 HAZELTON ST RIDGEFIELD PARK NJ 120 HAZELTON ST	07660-1140 R2 TM03	225900 175300 401200	1162276	1162276 00 1162276	274789 274788 549577	306350 306349 612699	290569 290569 581138
27 17 000000	40X101 DWG2 2SFG2 .0927	2	CARROLL, DONALD B 211 LARCH AVE TEANECK, NJ 118 HAZELTON ST	07666 R2 TM03	225600 195400 421000	1219637	1219637 00 1219637	283406 283405 566811	326413 326413 652826	304910 304909 609819

Block No. Lot No. Qualification Account No.	Land Dimensions Building Description Additional Lots Acreage	Prop. Class	Owner's Name Address City State Property Location	Billing Code Zip Code	Land Improvement Exemption Net Total	2024 Property Tax Special Dist	2024 Total Tax Deduction Net Tax	Amt.Billed 2024 1st Q 2nd Q Total	2nd Half 2024 3rd Q 4th Q Total	Preliminary 2025 Tax 1st Q 2nd Q Total
27 18 000000	40X100 DWG 2SFG2 .0918	2	YU, CHIWING ERIK 114 HAZELTON ST RIDGEFIELD PARK, NJ 114 HAZELTON ST	00660 07660 R2 TM03	225300 161800 387100	1121429	1121429 00 1121429	264625 264624 529249	296090 296090 592180	280358 280357 560715
27 19 000000	40X100 DWG 2SFG1 .0918	2	SCARPELLI, JASON ANTHONY & JULIA 110 HAZELTON ST RIDGEFIELD PARK NJ 110 HAZELTON ST	00660 07660-1140 R2 TM03	225000 149700 374700	1085506	1085506 00 1085506	255640 255639 511279	287114 287113 574227	271377 271376 542753
27 20 000000	40X99 DWG 2SFG1 .0909	2	NUNEZ, PAUL ORTIZ & ORREGO, MARIA R 108 HAZELTON ST RIDGEFIELD PARK, NJ 108 HAZELTON ST	07660 07660 R2 TM03	224800 143200 368000	1066096	1066096 00 1066096	250852 250852 501704	282196 282196 564392	266524 266524 533048
27 21 000000	40X99 DWG 2SFG1 .0909	2	LINGLE, MICHELE E 104 HAZELTON ST RIDGEFIELD PARK, NJ 104 HAZELTON ST	07660 07660 R2 TMO3	226200 175000 401200	1162276	1162276 00 1162276	274862 274862 549724	306276 306276 612552	290569 290569 581138
27.01 1 000000	.74AC MUNICIPAL POOL .7400	15C	VILLAGE OF RIDGEFIELD PARK 234 MAIN ST RIDGEFIELD PARK NJ MEADOW LANDS	07660-2515 R2 9.01	*EXEMPT*	00	00 00 00	00 00 00	00 00 00	00 00 00
27.01 2 000000	.662 AC MUNICIPAL POOL .6620	15C	VILLAGE OF RIDGEFIELD PARK 234 MAIN ST RIDGEFIELD PARK NJ MEADOWS	07660-2515 R2 9.01	*EXEMPT*	00	00 00 00	00 00 00	00 00 00	00 00 00
27.01 3 000000	.64AC PARKING POOL .6400	15C	VILLAGE OF RIDGEFIELD PARK 234 MAIN ST RIDGEFIELD PARK NJ MEADOW LANDS	07660-2515 R1 9.01	*EXEMPT*	00	00 00 00	00 00 00	00 00 00	00 00 00
28 1 000000	179X579 3SB SCHOOL 2.3793	15A	BOARD OF EDUCATION 712 LINCOLN AVE RIDGEFIELD PARK NJ 508 TEANECK ROAD	07660 R2 TM03	*EXEMPT*	00	00 00 00	00 00 00	00 00 00	00 00 00
28.01 1 000000	.78 AC .7800	15C	VILLAGE OF RIDGEFIELD PARK 234 MAIN ST RIDGEFIELD PARK NJ MEADOW LANDS	07660-2515 R3 9.01	*EXEMPT*	00	00 00 00	00 00 00	00 00 00	00 00 00
29 1 000000	37X100 DWG 2SFG2 .0849	2	TORRES, GUIDO 73 HAZELTON STREET RIDGEFIELD PARK, NJ 73 HAZELTON ST	00597 07660 R2 TM03	221900 181000 402900	1167201	1167201 00 1167201	275967 275966 551933	307634 307634 615268	291801 291800 583601
29 2 000000	37X100 DWG2 2SFG2 .0849	2	CAPAZ, COLEEN 75 HAZELTON ST RIDGEFIELD PARK, NJ 75 HAZELTON ST	00660 07660 R2 TM03	221900 255600 477500	1383318	1383318 00 1383318	322146 322145 644291	369514 369513 739027	345830 345829 691659
29 3 000000	75X100 DWG2 1.5SBVG2 .1722	2	BAK, BYUNG CHUI & GUM CHOI 79 HAZELTON ST RIDGEFIELD PARK NJ 79 HAZELTON ST	07660 07660 R2 TM03	250000 280500 530500	1536859	1536859 00 1536859	360443 360443 720886	407987 407986 815973	384215 384215 768430
29 4 000000	50X100 DWG2 2SF .1148	2	AGUILA, LIDEBERTO & ROSA 85 HAZELTON AVE RIDGEFIELD PARK NJ 85 HAZELTON ST	07660-1117 R2 TM03	237500 309900 547400	1585818	1585818 00 1585818	371344 371343 742687	421566 421565 843131	396455 396454 792909
29 5 000000	75X100 DWG 2SF .1722	2	LENNART, J C/O MCCANN & MCCANN PO BOX 399 RIDGEFIELD PARK NJ 87 HAZELTON ST	07660 07660 R2 TM03	250000 270000 520000	1506440	1506440 00 1506440	361106 361106 722212	392114 392114 784228	376610 376610 753220

4009300

11614943

00

00

11614943

5473965

6140978

5807473

Block No. Lot No. Qualification Account No.	Land Dimensions Building Description Additional Lots Acreage	Prop. Class	Owner's Name Address City State Property Location	Billing Code Zip Code	Land Improvement Exemption Net Total	2024 Property Tax Special Dist	2024 Total Tax Deduction Net Tax	Amt.Billed 2024 1st Q 2nd Q Total	2nd Half 2024 3rd Q 4th Q Total	Preliminary 2025 Tax 1st Q 2nd Q Total
29 7 000000	25X100 1S2SFB .0574	15F	HAZELTON HGTS FIRE CO #4 93 HAZELTON ST RIDGEFIELD PARK NJ 93 HAZELTON ST	07660-1117 R2 TM03	*EXEMPT*	00	00 00 00	00 00 00	00 00 00	00 00 00
29 8 000000	33X100 DWG 2SF .0758	2	KASCIC, MARTHA 97 HAZELTON ST RIDGEFIELD PARK, NJ 97 HAZELTON ST	00660 07660 R2 TM03	216900 173400 390300	1130699	1130699 00 1130699	266834 266834 533668	298516 298515 597031	282675 282675 565350
29 9 000000	33X100 DWG2 2SFG1 .0758	2	RODRIGUEZ, MARTIN 99 HAZELTON STREET RIDGEFIELD PARK, NJ 99 HAZELTON ST	00660 07660 R2 TM03	216900 183200 400100	1159090	1159090 00 1159090	273905 273904 547809	305641 305640 611281	289773 289772 579545
29 10 000000	33X100 DWG 2SFG2 .0758	2	RICARDO, KEVIN 101 HAZELTON ST RIDGEFIELD PARK, NJ 101 HAZELTON ST	07660 R2 TM03	216300 182500 398800	1155324	1155324 00 1155324	273021 273020 546041	304642 304641 609283	288831 288831 577662
29 11 000000	50X100 DWG 1.5SSFG1 .1148	2	JANG, PAUL & JOY 98 HIGHLAND PLACE RIDGEFIELD PARK NJ 98 HIGHLAND PLACE	00660 07660 R2 TM03	237500 165800 403300	1168360	1168360 00 1168360	276482 276482 552964	307698 307698 615396	292090 292090 584180
29 12 000000	50X100 DWG 1.5SFG1 .1148	2	OLSON, MARK & LESLIE 96 HIGHLAND PL RIDGEFIELD PARK NJ 96 HIGHLAND PLACE	00672 07660-1251 R2 TM03	237500 182300 419800	1216161	1216161 00 1216161	288487 288487 576974	319594 319593 639187	304041 304040 608081
29 13 000000	50X100 DWG2 2SFBG2 .1148	2	ZAKARIAN, RAZMIK & SATIK 90 HIGHLAND PL RIDGEFIELD PARK NJ 90 HIGHLAND PLACE	07660-1251 R2 TM03	237500 296300 533800	1546419	1546419 00 1546419	361843 361842 723685	411367 411367 822734	386605 386605 773210
29 14 000000	50X100 DWG 2SFG2 .1148	2	GAROFALOW, GERARD & ARLENE 86 HIGHLAND PLACE RIDGEFIELD PARK NJ 86 HIGHLAND PLACE	07660 R2 TM03	237500 275900 513400	1487320	1487320 00 1487320	356172 356171 712343	387489 387488 774977	371830 371830 743660
29 15 C0001 000000	50X100 2SFC .1148	2	GUERCIO, ANGELO & KATHLEEN 82A HIGHLAND PL RIDGEFIELD PARK NJ 82A HIGHLAND PLACE	00660 07660-1251 R2 TM03	50000 79800 129800	376031	376031 00 376031	93757 93756 187513	94259 94259 188518	94008 94008 188016
29 15 C0002 000000	50X100 2SFC .1148	2	O'BRIEN, RICHARD P 82B HIGHLAND PL RIDGEFIELD PARK NJ 82B HIGHLAND PLACE	00660 07660-1251 R2 TM03	50000 82000 132000	382404	382404 00 382404	95230 95229 190459	95973 95972 191945	95601 95601 191202
29 16 000000	50X100 DWG 1.5SF .1148	2	CORUJO, CAMILLE 78 HIGHLAND PL RIDGEFIELD PARK NJ 78 HIGHLAND PLACE	07660-1251 R2 TM03	237500 164800 402300	1165463	1165463 00 1165463	271106 271106 542212	311626 311625 623251	291366 291366 582732
29 17 000000	50X100 DWG 1.5SF .1148	2	BIANCHINI, JOHN F & MARYANN 74 HIGHLAND PL RIDGEFIELD PARK NJ 74 HIGHLAND PLACE	07660-1251 R2 TM03	237500 165700 403200	1168070	1168070 00 1168070	276482 276482 552964	307553 307553 615106	292018 292017 584035
29 18 000000	50X100 DWG2 2SFG2 .1148	2	BOROMEI, JULIO 70 HIGHLAND PL RIDGEFIELD PARK NJ 70 HIGHLAND PLACE	00660 07660-1251 R2 TM03	237500 336700 574200	1663457	1663457 00 1663457	400214 400214 800428	431515 431514 863029	415865 415864 831729
30 1 000000	50X100 DWG 1.5SFG2 .1148	2	ALBERQUE, JOSEPH 41 HAZELTON ST RIDGEFIELD PARK NJ 41 HAZELTON ST	00660 07660-1116 R2 TM03	237500 190500 428000	1239916	1239916 00 1239916	294379 294379 588758	325579 325579 651158	309979 309979 619958

5129000

14858714

00

00

14858714

7055818

7802896

7429360

Block No. Lot No. Qualification Account No.	Land Dimensions Building Description Additional Lots Acreage	Prop. Class	Owner's Name Address City State Property Location	Billing Code Zip Code	Land Improvement Exemption Net Total	2024 Property Tax Special Dist	2024 Total Tax Deduction Net Tax	Amt.Billed 2024 1st Q 2nd Q Total	2nd Half 2024 3rd Q 4th Q Total	Preliminary 2025 Tax 1st Q 2nd Q Total
30 2 000000	50X100 DWG 2SF .1148	2	ZICCHINELLA, DAVID 45 HAZELTON ST RIDGEFIELD PARK, NJ 45 HAZELTON ST	07660 R2 TM03	237500 208400 445900	1291772	1291772 00 1291772	307342 307341 614683	338545 338544 677089	322943 322943 645886
30 3 000000	50X100 DWG 2SFG1 .1148	2	BIRDSALL, PETER & ANDREA 47 HAZELTON ST RIDGEFIELD PARK NJ 47 HAZELTON ST	00660 07660-1116 R2 TM03	237500 135900 373400	1081740	1081740 00 1081740	254829 254829 509658	286041 286041 572082	270435 270435 540870
30 4 000000	50X100 DWG 2SF .1148	2	SANTIAGO, JOSEPH N & DONNA M 51 HAZELTON ST RIDGEFIELD PARK NJ 51 HAZELTON ST	00660 07660-1116 R2 TM03	237500 194400 431900	1251214	1251214 00 1251214	297178 297178 594356	328429 328429 656858	312804 312803 625607
30 5 000000	50X100 DWG 2SFG1 .1148	2	ROGER, MARK 55 HAZELTON ST RIDGEFIELD PARK NJ 55 HAZELTON ST	07660-1116 R2 TM03	237500 155200 392700	1137652	1137652 00 1137652	268823 268822 537645	300004 300003 600007	284413 284413 568826
30 6 000000	50X100 DWG 2SF .1148	2	HERNANDEZ, ARTURO & C MARTINEZ 59 HAZELTON ST RIDGEFIELD PARK NJ 59 HAZELTON ST	07660-1116 R2 TM03	237500 182800 420300	1217609	1217609 00 1217609	288856 288855 577711	319949 319949 639898	304403 304402 608805
30 7 000000	50X100 DWG2 2SFG2 .1148	2	DIMOU, STILIANOS 300 WINSTON DR APT B2 CLIFFSIDE PARK NJ 65 HAZELTON ST	07010-3236 R2 TM03	237500 226500 464000	1344208	1344208 00 1344208	313602 313602 627204	358502 358502 717004	336052 336052 672104
30 8 000000	50X100 DWG 1.5SBFG2 .1148	2	BASDEO, JAMES & DEE 69 HAZELTON ST RIDGEFIELD PARK NJ 69 HAZELTON ST	07660-1116 R2 TM03	237500 183800 421300	1220506	1220506 00 1220506	289519 289518 579037	320735 320734 641469	305127 305126 610253
30 9 000000	41X100 DWG1 1SFG1 .0941	15F	LANTIGUA, AMAURY 68 HIGHLAND PLACE RIDGEFIELD PARK, NJ 68 HIGHLAND PLACE	00660 07660 R2 TM03	*EXEMPT*	00	00 00 00	00 00 00	00 00 00	00 00 00
30 10 000000	41X100 DWG 2SF .0941	2	LUKHANG, TAMDY W 64 HIGHLAND PL RIDGEFIELD PARK NJ 64 HIGHLAND PLACE	07660-1252 R2 TM03	227100 160400 387500	1122588	1122588 00 1122588	264993 264993 529986	296301 296301 592602	280647 280647 561294
30 11 000000	41X100 DWG 2SFG1 .0941	2	SIERRA, JOHN & VIVIAN 60 HIGHLAND PL RIDGEFIELD PARK, NJ 60 HIGHLAND PLACE	07660 R2 TM03	227100 164900 392000	1135624	1135624 00 1135624	268234 268233 536467	299579 299578 599157	283906 283906 567812
30 12 000000	50X100 DWG 2SFG3 .1148	2	HENDERSON, MILO R 56 HIGHLAND PL RIDGEFIELD PARK NJ 56 HIGHLAND PLACE	07660-1252 R2 TM03	237500 157700 395200	1144894	1144894 00 1144894	270664 270664 541328	301783 301783 603566	286224 286223 572447
30 13 000000	50X100 DWG2 2SF .1148	2	GALIATSATOS, C & E ARROYAVE 54 HIGHLAND PLACE RIDGEFIELD PARK NJ 54 HIGHLAND PLACE	07660 R2 TM03	237500 232900 470400	1362749	1362749 00 1362749	317947 317947 635894	363428 363427 726855	340688 340687 681375
30 13.01 000000	50X100 DWG2 1.5SF .1148	2	PFRG FORTE 79 CV20 LLC DL 175 BROADWAY PATERSON, NJ 50 HIGHLAND PLACE	00660 07505 R2 TM03	237500 309500 547000	1584659	1584659 00 1584659	371049 371049 742098	421281 421280 842561	396165 396165 792330
30 14 000000	50X100 DWG 2SF .1148	2	CONTRERAS, JOSUE H & JOSLYNE E 44 HIGHLAND PL RIDGEFIELD PARK, NJ 44 HIGHLAND PLACE	07660 R2 TM03	237500 186500 424000	1228328	1228328 00 1228328	291507 291507 583014	322657 322657 645314	307082 307082 614164

5565600

16123543

00

00

16123543

7609081

8514462

8061773



Block No. Lot No. Qualification Account No.	Land Dimensions Building Description Additional Lots Acreage	Prop. Class	Owner's Name Address City State Property Location	Billing Code Zip Code	Land Improvement Exemption Net Total	2024 Property Tax Special Dist	2024 Total Tax Deduction Net Tax	Amt.Billed 2024 1st Q 2nd Q Total	2nd Half 2024 3rd Q 4th Q Total	Preliminary 2025 Tax 1st Q 2nd Q Total
30 15 000000	75X100 DWG 2SBF .1722	2	40 HIGHLAND PLACE CO. 40 HIGHLAND PL RIDGEFIELD PARK NJ 40 HIGHLAND PLACE	07660-1252 R2 TM03	250000 182500 432500	1252953	1252953 00 1252953	297767 297767 595534	328710 328709 657419	313239 313238 626477
30.01 1 000000	.74 AC .7400	15C	VILLAGE OF RIDGEFIELD PARK 234 MAIN ST RIDGEFIELD PARK NJ MEADOW LANDS	07660-2515 R3 9.01	*EXEMPT*	00	00 00 00	00 00 00	00 00 00	00 00 00
31 1 000000	40X100 DWG2 2SF .0918	2	ISMAIL, MOHAMMAD & LUBNA 353 MAIN ST RIDGEFIELD PARK NJ 353 MAIN ST	00660 07660-1255 R2 TM03	202500 234400 436900	1265699	1265699 00 1265699	294969 294968 589937	337881 337881 675762	316425 316425 632850
31 2 000000	40X100 DWG2 2SFG1 .0918	2	SHAZO, SIGALIT 1315 ELMORE PLACE FORT LEE, NJ 355 MAIN ST	07024 R2 TM03	202500 228800 431300	1249476	1249476 00 1249476	291212 291212 582424	333526 333526 667052	312369 312369 624738
31 3 000000	41X100 DWG 2SF .0941	2	ETH, HILARY SARA 365 MAIN STREET RIDGEFIELD PARK NJ 365 MAIN ST	07660 R2 TM03	204300 189400 393700	1140549	1140549 00 1140549	271032 271032 542064	299243 299242 598485	285138 285137 570275
31 4 000000	39X100 DWG 2SF .0895	2	BAFFO, PAUL & PATIENCE 367 MAIN ST RIDGEFIELD PARK NJ 367 MAIN ST	00660 07660-1255 R2 TM03	201400 216800 418200	1211525	1211525 00 1211525	288708 288708 577416	317055 317054 634109	302882 302881 605763
31 5 000000	40X100 DWG2 2SFG1 .0918	2	PERALTA, ELIZABETH ETALS 4401 MAY APPLE DR ALPHRETTA, GA 371 MAIN ST	30005 R2 TM03	202700 248300 451000	1306547	1306547 00 1306547	304911 304911 609822	348363 348362 696725	326637 326637 653274
31 6 000000	31X100 DWG 2SB .0712	2	SORONDO, GERARDO & CANDACE A 9 HAZELTON ST RIDGEFIELD PARK NJ 9 HAZELTON ST	00660 07660-1115 R2 TM03	220300 204100 424400	1229487	1229487 00 1229487	291507 291507 583014	323237 323236 646473	307372 307372 614744
31 7 000000	57X100 DWG 2SBV .1309	2	PETRONE, MARIO & ALDERETE, MARIA 15 HAZELTON STREET RIDGEFIELD PARK, NJ 15 HAZELTON ST	00660 07660 R2 TM03	241000 250500 491500	1423876	1423876 00 1423876	340337 340337 680674	371601 371601 743202	355969 355969 711938
31 8 000000	43X100 DWG 2SFG1 .0987	2	MATEO, ANA 19 HAZELTON ST RIDGEFIELD PARK, NJ 19 HAZELTON ST	00660 07660 R2 TM03	228800 170700 399500	1157352	1157352 00 1157352	273684 273683 547367	304993 304992 609985	289338 289338 578676
31 9 000000	50X100 DWG 2SFG1 .1148	2	DALEY, ZENNA 21 HAZELTON ST RIDGEFIELD PARK, NJ 21 HAZELTON ST	07660 R2 TM03	237500 210300 447800	1297277	1297277 00 1297277	308741 308741 617482	339898 339897 679795	324320 324319 648639
31 10 000000	50X100 DWG2 2SFG1 .1148	2	OH, TAE UN OH 6 ETHAN ALLEN CT ORANGEBURG, NY 25 HAZELTON ST	10962 R2 TM03	237500 293300 530800	1537728	1537728 00 1537728	359928 359927 719855	408937 408936 817873	384432 384432 768864
31 11 000000	37X100 DWG 2SFG1 .0849	2	HURTADO, EDILBERTO & MARIANELA 31 HAZELTON ST RIDGEFIELD PARK, NJ 31 HAZELTON ST	07660 R2 TM03	221900 163300 385200	1115924	1115924 00 1115924	263225 263225 526450	294737 294737 589474	278981 278981 557962
31 11.01 000000	37X100 DWG 2SFG1 .0849	2	SCHNEPF, DAVID & MELODY 33 HAZELTON ST RIDGEFIELD PARK NJ 33 HAZELTON ST	00660 07660-1115 R2 TM03	221900 163100 385000	1115345	1115345 00 1115345	263078 263078 526156	294595 294594 589189	278837 278836 557673

5627800

16303738

00

00

16303738

7698195

8605543

8151873

Block No. Lot No. Qualification Account No.	Land Dimensions Building Description Additional Lots Acreage	Prop. Class	Owner's Name Address City State Property Location	Billing Code Zip Code	Land Improvement Exemption Net Total	2024 Property Tax Special Dist	2024 Total Tax Deduction Net Tax	Amt.Billed 2024 1st Q 2nd Q Total	2nd Half 2024 3rd Q 4th Q Total	Preliminary 2025 Tax 1st Q 2nd Q Total
31 12 000000	50X100 DWG2 2SFG2 .1148	2	SWEENEY, RAYMOND W & MARIANN C 37 HAZELTON ST RIDGEFIELD PARK NJ 37 HAZELTON ST	07660-1115 R2 TM03	237500 272100 509600	1476311	1476311 00 1476311	345640 345639 691279	392516 392516 785032	369078 369078 738156
31 13 000000	50X100 DWG2 2SFG1 .1148	2	CUELLO, LUIS & YOLANDA 34 HIGHLAND PLACE RIDGEFIELD PARK, NJ 34 HIGHLAND PLACE	00660 07660 R2 TM03	237500 244300 481800	1395775	1395775 00 1395775	325828 325827 651655	372060 372060 744120	348944 348944 697888
31 14 000000	50X100 DWG 2SFG1 .1148	2	SALAS, HIPOLITO 30 HIGHLAND PL RIDGEFIELD PARK NJ 30 HIGHLAND PLACE	00660 07660-1253 R2 TM03	237500 192500 430000	1245710	1245710 00 1245710	295779 295778 591557	327077 327076 654153	311428 311427 622855
31 15 000000	50X100 DWG 2SBV .1148	2	RIJO, MAGDALENA ETAL 108 ARTHUR ST #2 RIDGEFIELD PARK, NJ 28 HIGHLAND PLACE	07660 R2 TM03	237500 301000 538500	1560035	1560035 00 1560035	374363 374363 748726	405655 405654 811309	390009 390009 780018
31 16 000000	50X100 DWG2 2SFG2 .1148	2	OOMS, THOMAS M & MAUREEN T 21 EILEEN DRIVE MAHWAH, NJ 24 HIGHLAND PLACE	00660 07430 R2 TM03	237500 225200 462700	1340442	1340442 00 1340442	312792 312791 625583	357430 357429 714859	335111 335110 670221
31 17 000000	32X100 DWG 2SF .0735	2	HOFFMAN, JEFFREY H 20 HIGHLAND PL RIDGEFIELD PARK NJ 20 HIGHLAND PLACE	00660 07660-1253 R2 TM03	204300 165100 369400	1070152	1070152 00 1070152	252473 252472 504945	282604 282603 565207	267538 267538 535076
31 17.01 000000	42X100 DWG2 2SFG1 .0964	2	EATMAN, TARIO Z 330 DECATUR AVENUE ENGLEWOOD, NJ 18 HIGHLAND PLACE	00660 07631 R2 TM03	228800 367600 596400	1727771	1727771 00 1727771	405223 405222 810445	458663 458663 917326	431943 431943 863886
31 18 000000	50X100 DWG2 2SFG2 .1148	2	RESTREPO, SORTERESITA 12 HIGHLAND PL RIDGEFIELD PARK NJ 12 HIGHLAND PLACE	00660 07660-1253 R2 TM03	237500 189600 427100	1237309	1237309 00 1237309	284289 284289 568578	334366 334365 668731	309328 309327 618655
31 19 000000	31X100 DWG 2SBV .0712	2	WANG, HONGBO 10 HIGHLAND PLACE RIDGEFIELD PARK, NJ 10 HIGHLAND PLACE	00660 07660 R2 TM03	209200 177000 386200	1118821	1118821 00 1118821	263815 263814 527629	295596 295596 591192	279706 279705 559411
32 1 000000	37X140 DWG2 2SF .1189	2	ARNAUDO, RENEE A TRSTE 1 EIGHTH ST RIDGEFIELD PARK, NJ 1 EIGHTH ST	07660 R2 TM03	213200 175000 388200	1124615	1124615 00 1124615	272800 272799 545599	289508 289508 579016	281154 281154 562308
32 2 000000	39X140 DWG 2SF .1253	2	KENNY, PATRICK & DONNA 5 8TH ST RIDGEFIELD PARK NJ 5 EIGHTH ST	07660-1005 R2 TM03	222300 167300 389600	1128671	1128671 00 1128671	279281 279281 558562	285055 285054 570109	282168 282168 564336
32 3 000000	39X140 DWG 2SF .1253	2	VICICONTE, ANTONIO ETALS 9 8TH ST RIDGEFIELD PARK NJ 9 EIGHTH ST	00660 07660-1005 R2 TM03	222300 172900 395200	1144894	1144894 00 1144894	283332 283331 566663	289116 289115 578231	286224 286223 572447
32 4 000000	39X140 DWG 2SF .1253	2	MINGO, ALESI 11 EIGHTH STREET RIDGEFIELD PARK NJ 11 EIGHTH ST	00660 07660 R2 TM03	222300 221900 444200	1286847	1286847 00 1286847	318831 318831 637662	324593 324592 649185	321712 321712 643424
32 5 000000	39X140 DWG 2SF .1253	2	FELIZ, JUAN & ROSA 15 8TH ST RIDGEFIELD PARK NJ 15 EIGHTH ST	00597 07660-1005 R2 TM03	222300 261800 484100	1402438	1402438 00 1402438	347628 347628 695256	353591 353591 707182	350610 350609 701219

Block No. Lot No. Qualification Account No.	Land Dimensions Building Description Additional Lots Acreage	Prop. Class	Owner's Name Address City State Property Location	Billing Code Zip Code	Land Improvement Exemption Net Total	2024 Property Tax Special Dist	2024 Total Tax Deduction Net Tax	Amt.Billed 2024 1st Q 2nd Q Total	2nd Half 2024 3rd Q 4th Q Total	Preliminary 2025 Tax 1st Q 2nd Q Total
32 6 000000	5390SF DWG 2SF .1237	2	CORAL-AYALA, EDGAR & GARAY, KELLY 17 8TH STREET RIDGEFIELD PARK, NJ 17 EIGHTH ST	00660 07660 R2 TM03	222000 175700 397700	1152137	1152137 00 1152137	285100 285099 570199	290969 290969 581938	288035 288034 576069
32 7 000000	40X119 DWG 2SFG1 .1093	2	PERALTA, MELISSA & REYES, JEFFREY S 21 EIGHTH STREET RIDGEFIELD PARK, NJ 21 EIGHTH ST	00660 07660 R2 TM03	217000 169100 386100	1118532	1118532 00 1118532	276703 276703 553406	282563 282563 565126	279633 279633 559266
32 8 000000	40X140 DWG 2SF .1286	2	25 EIGHTH ST CO 25 8TH ST RIDGEFIELD PARK, NJ 25 EIGHTH ST	00660 07660 R2 TM03	223000 198600 421600	1221375	1221375 00 1221375	297252 297251 594503	313436 313436 626872	305344 305344 610688
32 9 000000	40X140 DWG 2SF .1286	2	GE, YI 27 EIGHTH STREET RIDGEFIELD PARK, NJ 27 EIGHTH ST	00660 07660 R2 TM03	223000 157100 380100	1101150	1101150 00 1101150	272432 272431 544863	278144 278143 556287	275288 275287 550575
32 10 000000	40X140 DWG 2SF .1286	2	BORNER, DONALD & LYNN 29 8TH ST RIDGEFIELD PARK NJ 29 EIGHTH ST	07660-1005 R2 TM03	223000 155600 378600	1096804	1096804 00 1096804	271327 271326 542653	277076 277075 554151	274201 274201 548402
32 11 000000	40X140 DWG 2SF .1286	2	BRUNAL, HAROLD & BETSY AGUILAR- 35 EIGHTH ST RIDGEFIELD PARK, NJ 35 EIGHTH ST	00660 07660 R2 TM03	223000 214900 437900	1268596	1268596 00 1268596	314191 314191 628382	320107 320107 640214	317149 317149 634298
32 12 000000	40X140 DWG 2SFG1 .1286	2	MATARLO, KRISSA 37 EIGHTH ST RIDGEFIELD PARK, NJ 37 EIGHTH ST	00660 07660 R2 TMO3	223000 189600 412600	1195302	1195302 00 1195302	295926 295926 591852	301725 301725 603450	298826 298825 597651
32 13 000000	33X100 DWG 2SSFG1 .0758	2	HARVEY, DOROTHY 39 8TH ST RIDGEFIELD PARK NJ 39 EIGHTH ST	07660-1005 R2 TM03	199200 165000 364200	1055087	1055087 S1 -50000 WL 1005087	248074 248074 496148	254470 254469 508939	251272 251272 502544
32 14 000000	33X100 DWG 2SF .0758	2	NOVA, IVAN & JIMENEZ, JENNIFER 43 EIGHTH STREET RIDGEFIELD PARK, NJ 43 EIGHTH ST	00660 07660 R2 TM03	189200 160900 350100	1014240	1014240 00 1014240	250558 250557 501115	256563 256562 513125	253560 253560 507120
32 15 000000	87X83 3SB APTS21 .1658	4C	149 CENTRAL ASSOCIATES LLC P O BOX 1070 FORT LEE, NJ 149 CENTRAL AVE	07024 R2 TM03	700000 1421900 2121900	6147144	6147144 00 6147144	1516896 1516895 3033791	1556677 1556676 3113353	1536786 1536786 3073572
32 17 00000000	50X100 DWG 1SB .1148	2	SANO, WIDLER 378 MAIN ST. RIDGEFIELD PARK, NJ 378 MAIN ST	07660 R2 TMO3	188300 175400 363700	1053639	1053639 00 1053639	260869 260868 521737	265951 265951 531902	263410 263410 526820
32 18 000000	50X101 DWG 2SFG1 .1159	2	CONVERSANO, VICTOR M & PEGGY L 374 MAIN ST RIDGEFIELD PARK NJ 374 MAIN ST	07660-1228 R2 TM03	188800 200500 389300	1127802	1127802 00 1127802	273463 273462 546925	290439 290438 580877	281951 281950 563901
32 19 000000	50X105 DWG 1.5SF .1205	2	BLANCO, JOSE S & CHICAS, NICOLASA 370 MAIN ST RIDGEFIELD PARK, NJ 370 MAIN ST	07660 R2 TM03	200100 219100 419200	1214422	1214422 00 1214422	300934 300934 601868	306277 306277 612554	303606 303605 607211
32 20 000000	41X77 DWG2 2SFG1 .0725	2	VELE, FAUSTO 366 MAIN ST RIDGEFIELD PARK NJ 366 MAIN ST	00597 07660-1228 R2 TM03	176500 248400 424900	1230935	1230935 00 1230935	297252 297251 594503	318216 318216 636432	307734 307734 615468

7247900

20997165

00

50000

20947165

10321945

10625220

10473585

Block No. Lot No. Qualification Account No.	Land Dimensions Building Description Additional Lots Acreage	Prop. Class	Owner's Name Address City State Property Location	Billing Code Zip Code	Land Improvement Exemption Net Total	2024 Property Tax Special Dist	2024 Total Tax Deduction Net Tax	Amt.Billed 2024 1st Q 2nd Q Total	2nd Half 2024 3rd Q 4th Q Total	Preliminary 2025 Tax 1st Q 2nd Q Total
32 21 000000	40X80 DWG 2SFG1 .0735	2	PATTERSON, DIANE M 364 MAIN ST RIDGEFIELD PARK NJ 364 MAIN ST	07660-1228 R2 TM03	179200 151300 330500	957459	957459 00	236491 236490	242239 242239	239365 239365
32 22 000000	35X87 DWG 2SFG1 .0699	2	PEREZ, WALLIS & JOANNA 362 MAIN ST RIDGEFIELD PARK NJ 362 MAIN ST	00660 07660 R2 TM03	177100 193000 370100	1072180	1072180 00	265067 265066	271024 271023	268045 268045
32 23 000000	35X95 DWG 2SFG1 .0763	2	LONG, KYLE AND CYNTHIA 358 MAIN ST RIDGEFIELD PARK NJ 358 MAIN ST	00660 07660-1228 R2 TM03	181700 231400 413100	1196751	1196751 00	296294 296294	302082 302081	299188 299188
32 24 000000	52X99 DWG2 2SF .1182	2	LAZARO, ELEANA BUSTAMANTE 519 RUSSELL AVE RIDGEFIELD, NJ 354 MAIN ST	00597 07657 R2 TM03	198600 402900 601500	1742546	1742546 00	420542 420541	450732 450731	435637 435636
32 25 000000	50X120 DWG2 2SFG1 .1377	2	LOVERO, SYLWIA & CESPEDES, CESAR A 350 MAIN ST RIDGEFIELD PARK, NJ 350 MAIN ST	00660 07660 R2 TMO3	205700 375700 581400	1684316	1684316 00	406843 406842	435316 435315	421079 421079
32 26 000000	39X124 DWG 2SFG1 .1110	2	KELLEY, PETER E & TRACEY P 346 MAIN ST RIDGEFIELD PARK NJ 346 MAIN ST	07660-1228 R2 TM03	195300 233600 428900	1242523	1242523 00	307931 307931	313331 313330	310631 310631
32 27 000000	38X124 DWG 2SF .1082	2	342 MAIN ST RIDGEFIELD PK NJ LLC 338 VISTA VIEW DR. MAHWAH, NJ 342 MAIN ST	07430 R2 TM03	196300 126800 323100	936021	936021 00	231335 231335	236676 236675	234006 234005
32 28 000000	50X130 DWG2 2SF .1492	2	AREVALO, JULIO & MARTHA ETAL 340 MAIN ST RIDGEFIELD PARK NJ 340 MAIN ST	00660 07660-1228 R2 TM03	205500 297000 502500	1455743	1455743 00	352195 352194	375677 375677	363936 363936
32 29 000000	76X139 DWG2 2SSCBG2 .2425	2	IOVINO, JOHN & ARLENE M 336 MAIN ST RIDGEFIELD PARK NJ 336 MAIN ST	07660-1228 R2 TM03	228500 305400 533900	1546708	1546708 00	362600 362599	410755 410754	386677 386677
33 1 000000	47X120 DWG 2SFG2 .1295	2	COHEN, JOSEPH & JATNA 3 SEVENTH ST RIDGEFIELD PARK, NJ 3 SEVENTH ST	00660 07660 R2 TM03	220500 238300 458800	1329144	1329144 00	329363 329363	335209 335209	332286 332286
33 2 000000	37X120 DWG 2SFG2 .1019	2	MARIN, MICHAEL & ELAINE 7 7TH ST RIDGEFIELD PARK NJ 7 SEVENTH ST	00660 07660-1014 R2 TM03	213800 142900 356700	1033360	1033360 00	255345 255344	261336 261335	258340 258340
33 3 000000	37X120 DWG2 2SFG2 .1019	2	ADAMES, JUAN B & J DEL ROSARIO 9 7TH ST RIDGEFIELD PARK NJ 9 SEVENTH ST	00660 07660-1014 R2 TM03	213800 281400 495200	1434594	1434594 00	347186 347186	370111 370111	358649 358648
33 4 000000	50X120 DWG2 2SSFG2 .1377	2	REISTETTER, EDWARD & HELEN 11 7TH ST # 13 RIDGEFIELD PARK NJ 11-13 SEVENTH ST	07660-1014 R2 TM03	225000 297300 522300	1513103	1513103 00	366483 366482	390069 390069	378276 378276
33 5 000000	37X120 DWG2 2SFG2 .1019	2	MOLINA, SANDI & LUZ 15 SEVENTH ST RIDGEFIELD PARK, NJ 15 SEVENTH ST	00660 07660 R2 TM03	213800 214900 428700	1241944	1241944 00	301082 301081	319891 319890	310486 310486

6346700

18386392

00

00

18386392

8957505

9428887

9193199

Block No. Lot No. Qualification Account No.	Land Dimensions Building Description Additional Lots Acreage	Prop. Class	Owner's Name Address City State Property Location	Billing Code Zip Code	Land Improvement Exemption Net Total	2024 Property Tax Special Dist	2024 Total Tax Deduction Net Tax	Amt.Billed 2024 1st Q 2nd Q Total	2nd Half 2024 3rd Q 4th Q Total	Preliminary 2025 Tax 1st Q 2nd Q Total
33 6 000000	62X120 DWG2 2SFG1 .1708	2	AWAD, AIDA F & SAMUEL MANKARYOUS 17 SEVENTH ST RIDGEFIELD PARK NJ 17 SEVENTH ST	00672 07660 R2 TM03	232500 329600 562100	1628404	1628404 00	394175 394175 788350	420027 420027 840054	407101 407101 814202
33 8 000000	50X120 DWG2 2SFG2 .1377	2	LAKAJ, MIRASH & LISA & RUDOLF LAKAJ 25 7TH ST RIDGEFIELD PARK NJ 25 SEVENTH ST	07660-1014 R2 TM03	225000 225200 450200	1304229	1304229 00	323177 323176 646353	328938 328938 657876	326058 326057 652115
33 9 000000	50X120 DWG 2SFG1 .1377	2	GAVIN, ELVIRA 29 7TH ST RIDGEFIELD PARK NJ 29 SEVENTH ST	07660-1014 R2 TM03	225000 204000 429000	1242813	1242813 00	307857 307857 615714	313550 313549 627099	310704 310703 621407
33 10 000000	50X120 DWG 2SF .1377	2	THOMPSON, THOMAS & KELLY CATHCART 33 7TH ST RIDGEFIELD PARK NJ 33 SEVENTH ST	07660-1014 R2 TM03	225000 272800 497800	1442127	1442127 00	357571 357571 715142	363493 363492 726985	360532 360532 721064
33 12 000000	50X120 DWG2 2SF L11 .1377	2	BORDA, RUBEN 37 7TH ST RIDGEFIELD PARK NJ 37 SEVENTH ST	07660-1014 R2 TM03	225000 372600 597600	1731247	1731247 00	418480 418479 836959	447144 447144 894288	432812 432812 865624
33 13 000000	37X120 DWG 2SFG2 .1019	2	LEON, GLORIA & JOHN & ALEGRIA, ANA R 39 SEVENTH ST RIDGEFIELD PARK, NJ 39 SEVENTH ST	07660 R2 TM03	213800 217700 431500	1250056	1250056 00	297325 297325 594650	327703 327703 655406	312514 312514 625028
33 14 000000	37X120 DWG 2SFG1 .1019	2	DUFFY, KEVIN 43 7TH ST RIDGEFIELD PARK NJ 43 SEVENTH ST	07660-1014 R2 TM03	213800 141000 354800	1027856	1027856 00	253946 253945 507891	259983 259982 519965	256964 256964 513928
33 15 000000	56X120 DWG2 2SFG2 .1543	2	URMANCHE, GUINARA N 42 NORTHGATE PARK RINGWOOD, NJ 47 SEVENTH ST	00660 07456-2130 R2 TM03	228800 256900 485700	1407073	1407073 00	341294 341294 682588	362243 362242 724485	351769 351768 703537
33 16 000000	43X120 DWG 1SFGB1 .1185	2	BAQUERO MONTES, DAVID T ETAL 131 CENTRAL AVE RIDGEFIELD PARK, NJ 131 CENTRAL AVE	07660 R2 TM03	221300 127700 349000	1011053	1011053 00	249895 249894 499789	255632 255632 511264	252764 252763 505527
33 17 000000	60X100 DWG2 2SFG2 .1377	2	BATES, ANDREW JOHN 141 CENTRAL AVE RIDGEFIELD PARK NJ 141 CENTRAL AVE	00660 07660 R2 TM03	225000 266800 491800	1424745	1424745 00	345272 345271 690543	367101 367101 734202	356187 356186 712373
33 18 000000	60X100 DWG 2SFG2 .1377	2	ALATRACH, MOUNA 145 CENTRAL AVE RIDGEFIELD PARK NJ 145 CENTRAL AVE	00660 07660-1040 R2 TM03	225000 188100 413100	1196751	1196751 00	296294 296294 592588	302082 302081 604163	299188 299188 598376
33 19 000000	50X120 DWG 1.5SFG1 .1377	2	BRAVO, NICKY C & SUSAN 44 8TH ST RIDGEFIELD PARK NJ 44 EIGHTH ST	00660 07660-1029 R2 TM03	225000 145800 370800	1074208	1074208 00	265656 265655 531311	271449 271448 542897	268552 268552 537104
33 20 000000	40X120 DWG 2SFG1 .1102	2	MAISONNEUVE, MARK KELLY ETAL 38 EIGHTH ST RIDGEFIELD PARK, NJ 38 EIGHTH ST	00660 07660 R2 TM03	217500 172800 390300	1130699	1130699 00	279723 279723 559446	285627 285626 571253	282675 282675 565350
33 22 000000	40X120 DWG 2SSFG1 .1102	2	RAMIREZ, STEPHANIE 34 EIGHTH ST RIDGEFIELD PARK, NJ 34 EIGHTH ST	07660 R2 TM03	217500 163900 381400	1104916	1104916 00	273242 273241 546483	279217 279216 558433	276229 276229 552458



Block No. Lot No. Qualification Account No.	Land Dimensions Building Description Additional Lots Acreage	Prop. Class	Owner's Name Address City State Property Location	Billing Code Zip Code	Land Improvement Exemption Net Total	2024 Property Tax Special Dist	2024 Total Tax Deduction Net Tax	Amt.Billed 2024 1st Q 2nd Q Total	2nd Half 2024 3rd Q 4th Q Total	Preliminary 2025 Tax 1st Q 2nd Q Total
33 24 000000	40X120 DWG 2SF .1102	2	AKINRINADE, TASHINA & CHRISTOPHER 30 EIGHTH ST RIDGEFIELD PARK, NJ 30 EIGHTH ST	07660 R2 TM03	217500 217300 434800	1259616	1259616 00 1259616	311982 311982 623964	317826 317826 635652	314904 314904 629808
33 25 000000	39X120 DWG 2SFG1 .1074	2	DOLCH, BRIAN & JENNIFER 26 8TH ST RIDGEFIELD PARK NJ 26 EIGHTH ST	00597 07660-1029 R2 TM03	216800 170400 387200	1121718	1121718 00 1121718	277440 277439 554879	283420 283419 566839	280430 280429 560859
33 27 000000	39X120 DWG 2SFG1 .1074	2	WARRAD, NAWWAF & NAIMEH & AHLAM 24 EIGHTH ST RIDGEFIELD PARK, NJ 24 EIGHTH ST	07660 R2 TM03	216000 195800 411800	1192985	1192985 00 1192985	295263 295263 590526	301230 301229 602459	298247 298246 596493
33 28 000000	37X120 DWG 2SF .1019	2	RANGEL, JULIAN & EUGENIA 22 8TH ST RIDGEFIELD PARK NJ 22 EIGHTH ST	07660-1029 R2 TM03	213000 205100 418100	1211236	1211236 00 1211236	299830 299829 599659	305789 305788 611577	302809 302809 605618
33 30 000000	39X120 DWG 1SFBF1AG .1074	2	SHAH, JAGDISH & DAKSHA 18 8TH ST RIDGEFIELD PARK NJ 18 EIGHTH ST	07660-1029 R2 TM03	216800 216100 432900	1254111	1254111 00 1254111	310509 310508 621017	316547 316547 633094	313528 313528 627056
33 32 000000	50X120 DWG 2SF .1377	2	CATALANO, JOHN M & LILLIAN 16 8TH ST RIDGEFIELD PARK NJ 16 EIGHTH ST	00660 07660-1029 R2 TM03	225000 178300 403300	1168360	1168360 00 1168360	289224 289223 578447	294957 294956 589913	292090 292090 584180
33 34 000000	50X120 DWG 2SFG2 .1377	2	FAJAR, ROSANNA & TORRES, KELMAN 10 EIGHTH ST RIDGEFIELD PARK, NJ 10 EIGHTH ST	07660 R2 TM03	225000 186600 411600	1192405	1192405 00 1192405	295264 295263 590527	300939 300939 601878	298102 298101 596203
33 35 000000	51X120 DWG2 2SFGB2 .1405	2	KRCIC, ADEM & SOFIJA & ADEL 8 EIGHTH STREET RIDGEFIELD PARK, NJ 8 EIGHTH ST	00660 07660 R2 TM03	226000 233000 459000	1329723	1329723 00 1329723	322440 322440 644880	342422 342421 684843	332431 332431 664862
33 35.01 000000	54X120 DWG2 2SFGB2 .1488	2	PARENTE, CHRISTINE M 2 EIGHTH STREET RIDGEFIELD PARK, NJ 2 EIGHTH ST	07660 R2 TM03	228800 215400 444200	1286847	1286847 00 1286847	312276 312276 624552	331148 331147 662295	321712 321712 643424
33.01 1 000000	1.05 AC 1.0500	15C	VILLAGE OF RIDGEFIELD PARK 234 MAIN ST RIDGEFIELD PARK NJ MEADOW LANDS	07660-2515 R3 M901	*EXEMPT*	00	00 00 00	00 00 00	00 00 00	00 00 00
34 1 000000	58X120 DWG 2SFG1 .1598	2	EDWARDS, BRIAN JOSEPH & VIVI-ANNA 3 SIXTH ST RIDGEFIELD PARK, NJ 3 SIXTH ST	07660 R2 TM03	227300 220700 448000	1297856	1297856 00 1297856	321630 321629 643259	327299 327298 654597	324464 324464 648928
34 2 000000	62X120 DWG2 2SFG2 .1708	2	SEDENO, SERGIO ETALS 7 SIXTH ST RIDGEFIELD PARK, NJ 7 SIXTH ST	07660 R2 TM03	232500 286200 518700	1502674	1502674 00 1502674	355067 355067 710134	396270 396270 792540	375669 375668 751337
34 3 000000	50X120 DWG2 2SFG2 .1377	2	LOPEZ, RUBILEIDY JIMENEZ ETAL 11 SIXTH ST RIDGEFIELD PARK, NJ 11 SIXTH ST	07660 R2 TM03	225000 213200 438200	1269465	1269465 00 1269465	304249 304248 608497	330484 330484 660968	317367 317366 634733
34 4 000000	25X120 DWG 2SFG1 .0689	2	LOPEZ, ELIZABEHT ETAL 15 SIXTH ST RIDGEFIELD PARK, NJ 15 SIXTH ST	07660 R2 TM03	195000 158200 353200	1023220	1023220 00 1023220	252620 252619 505239	258991 258990 517981	255805 255805 511610

5561000

16110216

00

00

16110216

7895580

8214636

8055111

Block No. Lot No. Qualification Account No.	Land Dimensions Building Description Additional Lots Acreage	Prop. Class	Owner's Name Address City State Property Location	Billing Code Zip Code	Land Improvement Exemption Net Total	2024 Property Tax Special Dist	2024 Total Tax Deduction Net Tax	Amt.Billed 2024 1st Q 2nd Q Total	2nd Half 2024 3rd Q 4th Q Total	Preliminary 2025 Tax 1st Q 2nd Q Total
34 5 000000	50X120 DWG 1.5SFG1 .1377	2	HERRERA, FABIAN JIMENEZ 19 SIXTH STREET RIDGEFIELD PARK, NJ 19 SIXTH ST	00660 07660 R2 TM03	225000 122400 347400	1006418	1006418 00	248716 248716 497432	254493 254493 508986	251605 251604 503209
34 6 000000	50X120 DWG 2SCB .1377	2	CLEMENT, MICHAEL & ELIZABETH 23 SIXTH ST RIDGEFIELD PARK NJ 23 SIXTH ST	00597 07660-1018 R2 TM03	225000 231100 456100	1321322	1321322 00	327448 327448 654896	333213 333213 666426	330331 330330 660661
34 7 000000	37X120 DWG 2SFG2 .1019	2	RASMUSSEN, ALAN JOHN & JANET 25 6TH ST RIDGEFIELD PARK NJ 25 SIXTH ST	07660-1018 R2 TM03	213800 150100 363900	1054218	1054218 -25000 1029218	254324 254324 508648	260285 260285 520570	257305 257304 514609
34 8 000000	37X120 DWG 2SF .1019	2	CASTRO, RUDY Y (ETAL) 29 6TH STREET RIDGEFIELD PARK, NJ 29 SIXTH ST	00660 07660 R2 TM03	213800 194400 408200	1182555	1182555 00 1182555	292612 292611 585223	298666 298666 597332	295639 295639 591278
34 9 000000	50X120 DWG2 2SFG2 .1377	2	USALJ, MARIO & MARIJA 33 6TH ST RIDGEFIELD PARK NJ 33 SIXTH ST	07660-1018 R2 TM03	225000 239800 464800	1346526	1346526 00 1346526	326564 326564 653128	346699 346699 693398	336632 336631 673263
34 10 000000	50X120 DWG2 2SFG1 .1377	2	ACOSTA, ISRAEL & GLADYS 37 6TH ST RIDGEFIELD PARK NJ 37 SIXTH ST	07660-1018 R2 TM03	225000 270700 495700	1436043	1436043 00 1436043	347997 347996 695993	370025 370025 740050	359011 359011 718022
34 11 000000	50X120 DWG 1.5SFG1 .1377	2	CAOILE, DOMINADOR & JOANNE 39 6TH ST RIDGEFIELD PARK NJ 39 SIXTH ST	07660-1018 R2 TM03	225000 128000 353000	1022641	1022641 00 1022641	252841 252840 505681	258480 258480 516960	255661 255660 511321
34 12 000000	100X120 DWG 2SFG2 .2755	2	SCHMIDT, RICHARD F & ELLEN 45 6TH ST RIDGEFIELD PARK NJ 45 SIXTH ST	07660-1018 R2 TM03	255000 258700 513700	1488189	1488189 -25000 1463189	363252 363252 726504	368343 368342 736685	365798 365797 731595
34 13 000000	50X120 DUPLEX 1SCBG2 .1377	2	GUIRGUIS, NAGIB I & JEANETTE 115 CENTRAL AVE RIDGEFIELD PARK NJ 115-117 CENTRAL AVE	07660-1041 R2 TM03	225000 255600 480600	1392298	1392298 00 1392298	337612 337611 675223	358538 358537 717075	348075 348074 696149
34 14 000000	50X120 DWG2 2SFG2 .1377	2	MATEHUALA, ARMANDO JUAREZ 52 SEVENTH ST RIDGEFIELD PARK, NJ 52 SEVENTH ST	07660 R2 TM03	225000 305400 530400	1536569	1536569 00 1536569	349322 349322 698644	418963 418962 837925	384143 384142 768285
34 15 000000	25X120 DWG 2SF .0689	2	PINEIRO, ALEX & SARAH LOUISE GREEN- 48 SEVENTH STREET RIDGEFIELD PARK, NJ 48 SEVENTH ST	00660 07660 R2 TM03	195000 204200 399200	1156482	1156482 00 1156482	285836 285836 571672	292405 292405 584810	289121 289120 578241
34 16 000000	50X120 DWG2 2SFG2 .1377	2	TAFUR, ITALO & LOURDES 44 7TH ST RIDGEFIELD PARK NJ 44 SEVENTH ST	00660 07660-1015 R2 TM03	225000 231700 456700	1323060	1323060 00 1323060	327890 327890 655780	333640 333640 667280	330765 330765 661530
34 17 000000	75X120 DWG2 2SF .2066	2	MC LOUGHLIN, C & P ETALS 42 7TH ST RIDGEFIELD PARK NJ 42 SEVENTH ST	07660-1015 R2 TM03	240000 268600 508600	1473414	1473414 -25000 1448414	351100 351100 702200	373107 373107 746214	362104 362103 724207
34 19 000000	50X120 DWG 2SFG1 .1377	2	ARCOS DEVELOPERS LLC 2 NICHOLAS CT ANNANDALE, NJ 34 SEVENTH ST	08801 R2 TM03	225000 194200 419200	1214422	1214422 00 1214422	300713 300713 601426	306498 306498 612996	303606 303605 607211

6197500

17954157

00

75000

17879157

8732450

9146707

8939581

Block No. Lot No. Qualification Account No.	Land Dimensions Building Description Additional Lots Acreage	Prop. Class	Owner's Name Address City State Property Location	Billing Code Zip Code	Land Improvement Exemption Net Total	2024 Property Tax Special Dist	2024 Total Tax Deduction Net Tax	Amt.Billed 2024 1st Q 2nd Q Total	2nd Half 2024 3rd Q 4th Q Total	Preliminary 2025 Tax 1st Q 2nd Q Total
34 20 000000	50X120 DWG 2SFG1 .1377	2	HOSMER, SCOTT & DIANE 30 7TH ST RIDGEFIELD PARK NJ 30 SEVENTH ST	00660 07660-1015 R2 TM03	225000 163900 388900	1126643	1126643 00 1126643	278766 278765 557531	284556 284556 569112	281661 281661 563322
34 21 000000	37X120 DWG 2SBVG1 .1019	2	CORREA, VICTOR & VASQUEZ, LAURA 26 SEVENTH ST RIDGEFIELD PARK, NJ 26 SEVENTH ST	00660 07660 R2 TM03	213800 189200 403000	1167491	1167491 00 1167491	288856 288855 577711	294890 294890 589780	291873 291873 583746
34 22 000000	32X120 DWG 2SFG2 .0882	2	PRIETO, JOSE & MARISOL & J PRIETO JR 24 7TH ST RIDGEFIELD PARK NJ 24 SEVENTH ST	00660 07660-1015 R2 TM03	206300 244000 450300	1304519	1304519 00 1304519	323029 323029 646058	329231 329230 658461	326130 326130 652260
34 23 000000	30X120 DWG 2SF .0826	2	GONZALEZ, WALTER & ZENIA 22 7TH ST RIDGEFIELD PARK NJ 22 SEVENTH ST	07660-1015 R2 TM03	202500 158100 360600	1044658	1044658 00 1044658	257996 257996 515992	264333 264333 528666	261165 261164 522329
34 24 000000	50X120 DWG2 2SFG3 .1377	2	MOTA, VICENTE 20 SEVENTH ST RIDGEFIELD PARK, NJ 20 SEVENTH ST	00660 07660 R2 TM03	225000 317300 542300	1571043	1571043 00 1571043	380329 380328 760657	405193 405193 810386	392761 392761 785522
34 25 000000	50X120 DWG2 2SFG1 .1377	2	TORRES, DIOGENES & FLAVIA 16 7TH ST RIDGEFIELD PARK NJ 16 SEVENTH ST	00660 07660-1015 R2 TM03	225000 266400 491400	1423586	1423586 00 1423586	344977 344976 689953	366817 366816 733633	355897 355896 711793
34 26 000000	50X120 DWG 2SFG2 .1377	2	PROTASIO, PAOLO & MARIA 12 7TH ST RIDGEFIELD PARK NJ 12 SEVENTH ST	00660 07660-1015 R2 TM03	225000 232100 457100	1324219	1324219 00 1324219	328185 328184 656369	333925 333925 667850	331055 331055 662110
34 27 000000	50X120 DWG2 2SF .1377	2	LOJA, MAYANCELA JOSE R ETALS 8 SEVENTH ST RIDGEFIELD PARK, NJ 8 SEVENTH ST	00597 07660 R2 TM03	225000 403500 628500	1820765	1820765 00 1820765	439985 439985 879970	470398 470397 940795	455192 455191 910383
34 28 000000	61X120 DWG2 2SFG2 .1680	2	TOVAR, SANDRA 88 HACKENSACK AVE RIDGEFIELD PARK, NJ 4 SEVENTH ST	00597 07660 R2 TM03	229100 333900 563000	1631011	1631011 00 1631011	394764 394764 789528	420742 420741 841483	407753 407753 815506
35 1 000000	50X100 DWG2 2SFGB2 .1148	2	SEYED, KASSIM & KASIM AHMED 351 MAIN ST RIDGEFIELD PARK NJ 351 MAIN ST	07660-1256 R2 TM03	213800 269100 482900	1398961	1398961 00 1398961	330026 330026 660052	369455 369454 738909	349741 349740 699481
35 1.01 000000	50X100 DWG2 2SF .1148	2	ADILOVIC, SMAJO & SENDA 152 EAST MIDLAND AVE PARAMUS, NJ 347 MAIN ST	07653 R2 TM03	213800 291900 505700	1465013	1465013 00 1465013	343136 343135 686271	389371 389371 778742	366254 366253 732507
35 2 000000	44X100 DWG 2SFG1 .1010	2	MALLARI, EVA & RONALDO 9 HIGHLAND PLACE RIDGEFIELD PARK NJ 9 HIGHLAND PLACE	00660 07660 R2 TM03	225700 181900 407600	1180817	1180817 00 1180817	279502 279502 559004	310907 310906 621813	295205 295204 590409
35 3 000000	75X100 DWG2 2SFG2 .1722	2	MUNOZ, JOANN 11 HIGHLAND PLACE RIDGEFIELD PARK NJ 11 HIGHLAND PLACE	00660 07660 R2 TM03	250000 226600 476600	1380710	1380710 00 1380710	322956 322955 645911	367400 367399 734799	345178 345177 690355
35 4 000000	27X100 DWG 2SFG1 .0620	2	WISNESKI, EUGENE & PATRICIA 19 HIGHLAND PL RIDGEFIELD PARK NJ 19 HIGHLAND PLACE	07660-1203 R2 TM03	198300 166000 364300	1055377 S1 V1	1055377 -50000 1005377	236216 236216 472432	266473 266472 532945	251345 251344 502689

Block No. Lot No. Qualification Account No.	Land Dimensions Building Description Additional Lots Acreage	Prop. Class	Owner's Name Address City State Property Location	Billing Code Zip Code	Land Improvement Exemption Net Total	2024 Property Tax Special Dist	2024 Total Tax Deduction Net Tax	Amt.Billed 2024 1st Q 2nd Q Total	2nd Half 2024 3rd Q 4th Q Total	Preliminary 2025 Tax 1st Q 2nd Q Total
35 5 000000	48X100 DWG3 2SFG1 .1102	2	SCHATZ, JOSEPH 23 HIGHLAND PLACE RIDGEFIELD PARK NJ 23 HIGHLAND PLACE	00660 07660 R2 TM03	223300 249000 472300	1368253	1368253 00	319715 319715 639430	364412 364411 728823	342064 342063 684127
35 6 000000	37X100 DWG 2SFG1 .0849	2	PIMENTEL, FREDDY & BETANIA 25 HIGHLAND PL RIDGEFIELD PARK NJ 25 HIGHLAND PLACE	07660-1203 R2 TM03	221900 203800 425700	1233253	1233253 00	292538 292538 585076	324089 324088 648177	308314 308313 616627
35 7 000000	50X100 DWG2 2SFG1 .1148	2	OOMS, THOMAS & MAUREEN 21 EILEEN DRIVE MAHWAH, NJ 27 HIGHLAND PLACE	07430 R2 TM03	237500 186400 423900	1228038	1228038 00	285836 285836 571672	328183 328183 656366	307010 307009 614019
35 8 000000	62X100 DWG2 2SFG1 .1423	2	DE LA VEGA, FERNANDO & ANABEL 33 HIGHLAND PL RIDGEFIELD PARK NJ 33 HIGHLAND PLACE	00660 07660-1203 R2 TM03	243800 236900 480700	1392588	1392588 00	325460 325459 650919	370835 370834 741669	348147 348147 696294
35 9 000000	50X121 DWG 2SF .1389	2	FLORIO, CHARLES & KATHY ANN 38 GRAND AVE RIDGEFIELD PARK NJ 38 GRAND AVE	07660-1217 R2 TM03	243000 361300 604300	1750657	1750657 00	422015 422014 844029	453314 453314 906628	437665 437664 875329
35 10 000000	50X121 DWG 2SSFG2 .1389	2	DEMSKI, STEPHEN & NANCY 28 GRAND AVE RIDGEFIELD PARK NJ 28 GRAND AVE	07660-1217 R2 TM03	243000 258600 501600	1453135	1453135 00	347702 347702 695404	378866 378865 757731	363284 363284 726568
35 10.01 000000	50X121 DWG 2SFG2 .1389	2	COLLADO, MAURA & JUANA ETAL 24 GRAND AVE RIDGEFIELD PARK, NJ 24 GRAND AVE	07660 R2 TM03	243000 220500 463500	1342760	1342760 00	320083 320083 640166	351297 351297 702594	335690 335690 671380
35 11 000000	50X121 DWG 2SFG2 .1389	2	BAMBACE, ROCCO 20 GRAND AVE RIDGEFIELD PARK NJ 20 GRAND AVE	07660-1217 R2 TM03	243000 224300 467300	1353768	1353768 00	322882 322881 645763	354003 354002 708005	338442 338442 676884
35 12 000000	50X121 DWG2 2SSFG1 .1389	2	KAFEL, ANDREW & NOOLAN, ANA 18 GRAND AVE RIDGEFIELD PARK, NJ 18 GRAND AVE	00660 07660 R2 TM03	243000 355400 598400	1733565	1733565 00	406990 406990 813980	459793 459792 919585	433392 433391 866783
35 13 000000	50X121 DWG2 1.5SF .1389	2	ALVAREZ, CARLOS 14 GRAND AVE RIDGEFIELD PARK NJ 14 GRAND AVE	00660 07660 R2 TM03	243000 235900 478900	1387373	1387373 00	324060 324060 648120	369627 369626 739253	346844 346843 693687
35 14 000000	122X124 DWG 2SFG2 .3473	2	FLORIO,ASHLEY&VASQUEZ,JUAN 335 MAIN ST RIDGEFIELD PARK, NJ 335 MAIN ST	07660 R2 TM03	262400 658000 920400	2666399	2666399 00	652908 652907 1305815	680292 680292 1360584	666600 666600 1333200
36 1 000000	87X100 DWG 2SFG1 .1997	2	FLORIO, MATTHEW 45 HIGHLAND PL RIDGEFIELD PARK NJ 45 HIGHLAND PLACE	00660 07660-1204 R2 TM03	256300 264300 520600	1508178	1508178 00	361622 361621 723243	392468 392467 784935	377045 377044 754089
36 2 000000	37X100 DWG 2SFG1 .0849	2	CUEVAS, JESUS & ESPINO, PATRICIA 47 HIGHLAND PLACE RIDGEFIELD PARK, NJ 47 HIGHLAND PLACE	00660 07660 R2 Q703	221900 221200 443100	1283661	1283661 00	277366 277366 554732	364465 364464 728929	320916 320915 641831
36 3 000000	50X100 DWG 2SFG1 .1148	2	RE INVESTMENT SOLUTIONS LLC 2400 WHITEHORSE MERCERVIL HAMILTON, NJ 51 HIGHLAND PLACE	08691 R2 TM03	237500 188400 425900	1233832	1233832 00	292906 292906 585812	324010 324010 648020	308458 308458 616916

7226600

20935460

00

00

20935460

9904161

11031299

10467734

Block No. Lot No. Qualification Account No.	Land Dimensions Building Description Additional Lots Acreage	Prop. Class	Owner's Name Address City State Property Location	Billing Code Zip Code	Land Improvement Exemption Net Total	2024 Property Tax Special Dist	2024 Total Tax Deduction Net Tax	Amt.Billed 2024 1st Q 2nd Q Total	2nd Half 2024 3rd Q 4th Q Total	Preliminary 2025 Tax 1st Q 2nd Q Total
36 4 000000	65X100 DWG2 2SFG2 .1492	2	TEDESCO, EILEEN 53 HIGHLAND PL RIDGEFIELD PARK NJ 53 HIGHLAND PLACE	07660-1204 R2 TM03	245000 420600 665600	1928243	1928243 00 1928243	453758 453758 907516	510364 510363 1020727	482061 482061 964122
36 5 000000	35X100 DWG2 2SFCBG1 .0803	2	MELTON, HAKIMA 57 HIGHLAND PLACE RIDGEFIELD PARK, NJ 57 HIGHLAND PLACE	00660 07660 R2 TM03	218800 259900 478700	1386794	1386794 00 1386794	323103 323102 646205	370295 370294 740589	346699 346698 693397
36 6 000000	25X100 DWG2 2SCBF .0574	2	NELSON, MICHAEL & RINEER, KRISTEN 61 HIGHLAND PLACE RIDGEFIELD PARK, NJ 61 HIGHLAND PLACE	00660 07660 R2 TM03	206300 190900 397200	1150688	1150688 00 1150688	265877 265876 531753	309468 309467 618935	287672 287672 575344
36 7 000000	100X100 DWG 1SF .2296	2	RINEER, DORIS W 65 HIGHLAND PL RIDGEFIELD PARK NJ 65 HIGHLAND PLACE	07660-1204 R2 TM03	262500 168200 430700	1247738	1247738 00 1247738	296663 296662 593325	327207 327206 654413	311935 311934 623869
36 8 000000	50X121 DWG 2SSG2 .1389	2	ESTRELLA, INGRIG 66 GRAND AVE RIDGEFIELD PARK NJ 66 GRAND AVE	00660 07660-1244 R2 TM03	243000 242800 485800	1407363	1407363 00 1407363	336286 336286 672572	367396 367395 734791	351841 351841 703682
36 9 000000	50X121 DWG2 2SFG2 .1389	2	PAVLOVIC, DRAGANA 62 GRAND AVE RIDGEFIELD PARK, NJ 62 GRAND AVE	00660 07660 R2 TM03	243000 397900 640900	1856687	1856687 00 1856687	436671 436671 873342	491673 491672 983345	464172 464172 928344
36 10 000000	50X121 DWG 2SFG1 .1389	2	MILSTONE, JOSEPHINE 58 GRAND AVE RIDGEFIELD PARK NJ 58 GRAND AVE	07660-1244 R2 TM03	243000 167100 410100	1188060	1188060 00 1188060	281491 281490 562981	312540 312539 625079	297015 297015 594030
36 11 000000	50X121 DWG 2SFG1 .1389	2	MINAYA, RAMON & YOMAIRA 54 GRAND AVE RIDGEFIELD PARK NJ 54 GRAND AVE	00660 07660-1244 R2 TM03	243000 217100 460100	1332910	1332910 00 1332910	317653 317652 635305	348803 348802 697605	333228 333227 666455
36 12 000000	50X121 DWG 2SFGB1 .1389	2	REYES, JOSE R 50 GRAND AVE RIDGEFIELD PARK NJ 50 GRAND AVE	00660 07660-1244 R2 TM03	243000 335600 578600	1676204	1676204 00 1676204	403455 403455 806910	434647 434647 869294	419051 419051 838102
36 13 000000	50X121 DWG 2SFG2 .1389	2	KILLIAN, JOHN & IRINI 48 GRAND AVE RIDGEFIELD PARK NJ 48 GRAND AVE	00660 07660-1244 R2 TM03	243000 194300 437300	1266858	1266858 00 1266858	301229 301228 602457	332201 332200 664401	316715 316714 633429
36 14 000000	50X121 DWG 2SFG2 .1389	2	KOHLES, GREGORY & THERESA 42 GRAND AVE RIDGEFIELD PARK NJ 42 GRAND AVE	00660 07660-1244 R2 TM03	243000 247900 490900	1422137	1422137 00 1422137	339969 339968 679937	371100 371100 742200	355535 355534 711069
36 15 000000	50X121 DWG 2SFG1 .1389	15F	ELEFTHROW, DEMETRIO & JANE 40 GRAND AVE RIDGEFIELD PARK NJ 40 GRAND AVE	07660-1244 R2 TM03	*EXEMPT*	00	00 00 00	00 00 00	00 00 00	00 00 00
37 1 000000	50X100 DWG2 1.5SFG1 .1148	2	MONTANO, JAIRO A MURCIA 69 HIGHLAND PLACE RIDGEFIELD PARK, NJ 69 HIGHLAND PLACE	00660 07660 R2 TM03	237500 207800 445300	1290034	1290034 00 1290034	306900 306899 613799	338118 338117 676235	322509 322508 645017
37 2 000000	50X100 DWG2 1.5SF .1148	2	PAK, PETER 73 HIGHLAND PLACE RIDGEFIELD PARK, NJ 73 HIGHLAND PLACE	00597 07660 R2 TM03	237500 270900 508400	1472835	1472835 00 1472835	344756 344756 689512	391662 391661 783323	368209 368209 736418

6429600

18626551

00

00

18626551

8815614

9810937

9313278



Block No. Lot No. Qualification Account No.	Land Dimensions Building Description Additional Lots Acreage	Prop. Class	Owner's Name Address City State Property Location	Billing Code Zip Code	Land Improvement Exemption Net Total	2024 Property Tax Special Dist	2024 Total Tax Deduction Net Tax	Amt.Billed 2024 1st Q 2nd Q Total	2nd Half 2024 3rd Q 4th Q Total	Preliminary 2025 Tax 1st Q 2nd Q Total
37 3 000000	50X100 DWG2 2SFBG2 .1148	2	PANTILIANO, DENNIS & LAURA 77 HIGHLAND PL RIDGEFIELD PARK NJ 77 HIGHLAND PLACE	07660-1205 R2 TM03	237500 437600 675100	1955765	1955765 00 1955765	459797 459797 919594	518086 518085 1036171	488942 488941 977883
37 3.01 000000	90X100 DWG 1.5SFG1 4 .2066	2	QUINN, STEPHEN C & LINDA 85 HIGHLAND PL RIDGEFIELD PARK NJ 85 HIGHLAND PLACE	07660-1205 R2 TM03	257500 207400 464900	1346815	1346815 00 1346815	321335 321335 642670	352073 352072 704145	336704 336704 673408
37 5 000000	40X100 DWG 2SF .0918	2	QUINTANA, ROSHAN & GUZMAN, LISBEL 89 HIGHLAND PL RIDGEFIELD PARK, NJ 89 HIGHLAND PLACE	00660 07660 R2 TM03	225000 208700 433700	1256429	1256429 00 1256429	298357 298356 596713	329858 329858 659716	314108 314107 628215
37 5.01 000000	40X100 DWG 2SFG1 .0918	2	RODRIGUEZ, MAYELIN ARGENTINA 91 HIGHLAND PL RIDGEFIELD PARK, NJ 91 HIGHLAND PLACE	07660 R2 TM05	225000 218200 443200	1283950	1283950 00 1283950	305280 305279 610559	336696 336695 673391	320988 320987 641975
37 6 000000	40X100 DWG 2SF .0918	2	POLANCO, ZUNILDA & PENNA, WAYNE 97 HIGHLAND PL RIDGEFIELD PARK, NJ 97 HIGHLAND PLACE	00660 07660 R2 TM03	225000 226800 451800	1308865	1308865 00 1308865	311466 311466 622932	342967 342966 685933	327217 327216 654433
37 7 000000	40X100 DWG 2SF .0918	2	BERTUZZI, THERESA (CULLETON) 99 HIGHLAND PLACE RIDGEFIELD PARK, NJ 99 HIGHLAND PLACE	00660 07660 R2 TM03	225000 154200 379200	1098542	1098542 00 1098542	258954 258953 517907	290318 290317 580635	274636 274635 549271
37 8 000000	50X121 DWG 2SFG1 .1389	2	NOONAN REVOCABLE TRUST OF 2023 136 GRAND AVE RIDGEFIELD PARK, NJ 100 GRAND AVE	07660 R2 TM03	243000 171700 414700	1201386	1201386 00 1201386	284879 284878 569757	315815 315814 631629	300347 300346 600693
37 9 000000	50X121 DWG 2SFG2 .1389	2	WAGNER, RODNEY A & LYNN A 96 GRAND AVE RIDGEFIELD PARK NJ 96 GRAND AVE	00660 07660-1243 R2 TM03	243000 224900 467900	1355506	1355506 00 1355506	323324 323323 646647	354430 354429 708859	338877 338876 677753
37 10 000000	50X121 DWG 2SFG1 .1389	2	SEITTER, ROBERT & DENISE 80 GRAND AVE RIDGEFIELD PARK NJ 80 GRAND AVE	07660-1243 R2 TM03	243000 215600 458600	1328564	1328564 00 1328564	316622 316621 633243	347661 347660 695321	332141 332141 664282
37 11 000000	50X121 DWG2 1.5SFG1 .1389	2	JLELATY, ALAEDEN 1447 DUNN PARKWAY MOUNTAINSIDE, NJ 78 GRAND AVE	07092 R2 TM03	243000 358100 601100	1741387	1741387 00 1741387	408758 408757 817515	461936 461936 923872	435347 435347 870694
37 12 000000	50X121 DWG 1.5SFBGB1 .1389	2	ARENAS, CARLOS & MARUCHY 76 GRAND AVE RIDGEFIELD PARK NJ 76 GRAND AVE	07660-1243 R2 TM03	243000 261300 504300	1460957	1460957 00 1460957	349691 349690 699381	380788 380788 761576	365240 365239 730479
37 13 000000	50X121 DWG 2SSF .1389	2	GONZALEZ, PATRIA 74 GRAND AVENUE RIDGEFIELD PARK NJ 74 GRAND AVE	07660 R2 TM03	243000 401900 644900	1868275	1868275 00 1868275	451401 451401 902802	482737 482736 965473	467069 467069 934138
37 15 000000	100X122 DWG 2SFG2 14 .2801	2	RODRIGUEZ, JOHN & TERRY 72 GRAND AVE RIDGEFIELD PARK, NJ 72 GRAND AVE	00045 07660 R2 TM03	273400 461700 735100	2129585	2129585 00 2129585	517097 517097 1034194	547696 547695 1095391	532397 532396 1064793
38 1 000000	58X100 DWG2 2SFG1 .1331	2	DATARAM, GLORIA E 101 HIGHLAND PL RIDGEFIELD PARK NJ 101 HIGHLAND PLACE	00597 07660-1206 R2 TM03	241500 239400 480900	1393167	1393167 00 1393167	325533 325533 651066	371051 371050 742101	348292 348292 696584

Block No. Lot No. Qualification Account No.	Land Dimensions Building Description Additional Lots Acreage	Prop. Class	Owner's Name Address City State Property Location	Billing Code Zip Code	Land Improvement Exemption Net Total	2024 Property Tax Special Dist	2024 Total Tax Deduction Net Tax	Amt.Billed 2024 1st Q 2nd Q Total	2nd Half 2024 3rd Q 4th Q Total	Preliminary 2025 Tax 1st Q 2nd Q Total
38 2 000000	75X100 DWG 1SSFG1 .1722	2	OH, JUDY C 27 BROWN CIRCLE PARAMUS NJ 105 HIGHLAND PLACE	07652 R2 TM03	250000 190800 440800	1276998	1276998 00 1276998	303807 303806 607613	334693 334692 669385	319250 319249 638499
38 3 000000	50X100 DWG2 2SFG1 .1148	2	CHOI, BO KYUNG & KIM, YUN HEE 539 ROOSEVELT ST. NORTHVALE, NJ 107 HIGHLAND PLACE	07647 R2 TM03	237500 194000 431500	1250056	1250056 00 1250056	291139 291138 582277	333890 333889 667779	312514 312514 625028
38 4 000000	50X100 DWG 2SFG1 .1148	2	CHURCH, STEPHEN & JUDITH 117 HIGHLAND PL RIDGEFIELD PARK NJ 117 HIGHLAND PLACE	00660 07660-1206 R2 TM03	237500 171900 409400	1186032	1186032 00 1186032	280975 280975 561950	312041 312041 624082	296508 296508 593016
38 5 000000	50X100 DWG 1.5SBG1 .1148	2	RODRIGUEZ, DANILO & JOSEPHINE 119 HIGHLAND PL RIDGEFIELD PARK NJ 119 HIGHLAND PLACE	12060-1206 R2 TM03	237500 156600 394100	1141708	1141708 00 1141708	269486 269485 538971	301369 301368 602737	285427 285427 570854
38 6 000000	33X100 DWG 2SF .0758	2	MERSE, MATTHEW J & DIANA M 121 HIGHLAND PLACE RIDGEFIELD PARK, NJ 121 HIGHLAND PLACE	00660 07660 R2 TM03	216300 159900 376200	1089851	1089851 00 1089851	256671 256670 513341	288255 288255 576510	272463 272463 544926
38 7 000000	50X100 DWG 2SFG1 .1148	2	DE LORENZO, ROBERT & MARIANNE 127 HIGHLAND PL RIDGEFIELD PARK NJ 127 HIGHLAND PLACE	07660-1206 R2 TM03	237500 144800 382300	1107523	1107523 00 1107523	261311 261310 522621	292451 292451 584902	276881 276881 553762
38 8 000000	50X100 DWG 2SFG1 .1148	2	PETTIT, BARBARA E 5291 BLUE CRAB CIR APT G3 BOKEELIA, FL 131 HIGHLAND PLACE	33922-3300 R2 TM03	237500 146600 384100	1112738	1112738 00 1112738	262636 262636 525272	293733 293733 587466	278185 278184 556369
38 9 000000	50X100 DWG 2SFG1 .1148	2	SCHARF, C K & R MARTINEZ-SCHARF 133 HIGHLAND PL RIDGEFIELD PARK NJ 133 HIGHLAND PLACE	07660-1206 R2 TM03	238500 153200 391700	1134755	1134755 00 1134755	268160 268160 536320	299218 299217 598435	283689 283689 567378
38 10 000000	50X100 DWG 2SSFG2 .1148	2	WOODS, MICHAEL & MARIA 137 HIGHLAND PL RIDGEFIELD PARK NJ 137 HIGHLAND PLACE	07660-1206 R2 TM03	237500 183000 420500	1218189	1218189 00 1218189	288929 288929 577858	320166 320165 640331	304548 304547 609095
38 11 000000	63X100 DWG 2SSFG1 .1446	2	NUNEZ, NELSON 6111 WASHINGTON ST APT 1 WEST NEW YORK NJ 496 TEANECK ROAD	00660 07093-1554 R2 TM03	220100 175600 395700	1146343	1146343 00 1146343	272579 272579 545158	300593 300592 601185	286586 286586 573172
38 12 000000	61X121 DWG 1.5SFG1 .1694	2	MURRAY, DENNIS 10 PEACH ST NANUET NY 152 GRAND AVE	10954-3750 R2 TM03	248700 182100 430800	1248028	1248028 00 1248028	296515 296515 593030	327499 327499 654998	312007 312007 624014
38 12.01 000000	59X121 DWG 1.5SFG1 .1639	2	SANDOVAL, FREDY & CONCETTA 146 GRAND AVE RIDGEFIELD PARK NJ 146 GRAND AVE	07660-1242 R2 TM03	248400 242500 490900	1422137	1422137 00 1422137	340042 340042 680084	371027 371026 742053	355535 355534 711069
38 14 000000	59X121 DWG 1.5SFG1 .1639	2	CRAFT, RODNEY & JODIE 140 GRAND AVENUE RIDGEFIELD PARK, NJ 140 GRAND AVE	00660 07660 R2 TM03	248400 277600 526000	1523822	1523822 00 1523822	365452 365451 730903	396460 396459 792919	380956 380955 761911
38 14.01 000000	59X121 DWG 1.5SFG1 .1639	2	NOONAN REVOCABLE TRUST OF 2023 136 GRAND AVE RIDGEFIELD PARK, NJ 136 GRAND AVE	07660 R2 TM03	248400 238100 486500	1409391	1409391 00 1409391	336875 336875 673750	367821 367820 735641	352348 352348 704696

Block No. Lot No. Qualification Account No.	Land Dimensions Building Description Additional Lots Acreage	Prop. Class	Owner's Name Address City State Property Location	Billing Code Zip Code	Land Improvement Exemption Net Total	2024 Property Tax Special Dist	2024 Total Tax Deduction Net Tax	Amt.Billed 2024 1st Q 2nd Q Total	2nd Half 2024 3rd Q 4th Q Total	Preliminary 2025 Tax 1st Q 2nd Q Total
38 17 000000	50X121 DWG 2SBSF .1389	2	KING, SR WAYNE S & LINDA M 132 GRAND AVE RIDGEFIELD PARK NJ 132 GRAND AVE	00660 07660-1242 R2 TM03	243000 178600 421600	1221375	1221375 00 1221375	289813 289813 579626	320875 320874 641749	305344 305344 610688
38 18 000000	50X121 DWG 2SFG2 .1389	2	KIM, JUHYUN & SONG YOUNG CHU 128 GRAND AVE RIDGEFIELD PARK NJ 128 GRAND AVE	00660 07660-1242 R2 TM03	243000 164400 407400	1180238	1180238 00 1180238	279502 279502 559004	310617 310617 621234	295060 295059 590119
38 19 000000	50X121 DWG 2SF .1389	2	MONTES, DARIO 124 GRAND AVE RIDGEFIELD PARK, NJ 124 GRAND AVE	00660 07660 R2 TM03	243000 345200 588200	1704015	1704015 00 1704015	321188 321188 642376	530820 530819 1061639	426004 426004 852008
38 20 000000	50X121 DWG 2SFG2 .1389	2	WONDRACK, LAURA & ANNILLO, NANCY 114 GRAND AVE RIDGEFIELD PARK, NJ 114 GRAND AVE	07660 07660 R2 TM03	243000 156100 399100	1156193	1156193 00 1156193	273536 273536 547072	304561 304560 609121	289049 289048 578097
38 21 000000	50X121 DWG 2SFG1 .1389	2	FARRELL, CHRISTOPHER J & CELESTE M 110 GRAND AVE RIDGEFIELD PARK NJ 110 GRAND AVE	00660 07660-1242 R2 TM03	243000 255700 498700	1444734	1444734 00 1444734	345640 345639 691279	376728 376727 753455	361184 361183 722367
38 22 000000	50X121 DWG 2SFG1 .1389	2	RAPP, WILLIAM & MARY LOU 108 GRAND AVENUE RIDGEFIELD PARK, NJ 108 GRAND AVE	07660 07660 R2 TMO3	243000 197100 440100	1274970	1274970 00 1274970	303144 303143 606287	334342 334341 668683	318743 318742 637485
38 23 000000	50X121 DWG 2SF .1389	2	PATERSON FALLS REALTY GROUP LLC 175 BROADWAY 1ST FLOOR PATERSON, NJ 106 GRAND AVE	07505 07505 R2 TM03	243000 150000 393000	1138521	1138521 00 1138521	269117 269117 538234	300144 300143 600287	284631 284630 569261
39 1 000000	103X130 DWG 2SFG2 .3074	2	KHAN, SALMA BASHIR & SAJID ALI 2 UNION PLACE RIDGEFIELD PARK, NJ 2 UNION PLACE	07660 07660 R2 TM03	277000 417900 694900	2013125	2013125 00 2013125	488079 488078 976157	518484 518484 1036968	503282 503281 1006563
39 2 000000	50X107 DWG 2SF .1228	2	IKESHIMA, MAYUMI & JUNJI 331 MAIN STREET RIDGEFIELD PARK NJ 331 MAIN ST	00660 07660 R2 TM03	215900 183800 399700	1157931	1157931 00 1157931	275451 275451 550902	303515 303514 607029	289483 289483 578966
39 3 000000	72X111 DWG2 2SF .1835	2	HEIDEL, ROBERT & THERESA 333 MAIN ST RIDGEFIELD PARK NJ 333 MAIN ST	00660 07660-1229 R2 TM03	229100 293500 522600	1513972	1513972 00 1513972	355583 355582 711165	401404 401403 802807	378493 378493 756986
39 4 000000	125X123 DWG 2SFG2 .3530	2	GOMEZ, ERNIE 19 GRAND AVE RIDGEFIELD PARK, NJ 19 GRAND AVE	07660 07660 R2 TM03	290600 698700 989300	2866002	2866002 00 2866002	701296 701295 1402591	731706 731705 1463411	716501 716500 1433001
39 6 000000	50X126 DWG2 2SF .1446	2	SHAKER, ASHRAF & WASFI SHEHATA 125 HUDSON AVE RIDGEFIELD PARK, NJ 23 GRAND AVE	99995 07660 R2 TM03	244100 192200 436300	1263961	1263961 00 1263961	294600 294600 589200	337381 337380 674761	315991 315990 631981
39 7 000000	50X127 DWG 1.5SFG1 .1458	2	HOUGHTON, JUDITH A 27 GRAND AVE RIDGEFIELD PARK NJ 27 GRAND AVE	07660-1214 07660 R2 TM03	244400 281000 525400	1522084	1522084 00 1522084	365010 365009 730019	396033 396032 792065	380521 380521 761042
39 8 000000	50X128 DWG 2SFG1 .1469	2	TORRES, ANTHONY & ATHENA SERRANO 33 GRAND AVE RIDGEFIELD PARK NJ 33 GRAND AVE	00660 07660-1214 R2 TM03	244600 193200 437800	1268307	1268307 00 1268307	301523 301523 603046	332631 332630 665261	317077 317077 634154

7154100

20725428

00

00

20725428

9726958

10998470

10362718

Block No. Lot No. Qualification Account No.	Land Dimensions Building Description Additional Lots Acreage	Prop. Class	Owner's Name Address City State Property Location	Billing Code Zip Code	Land Improvement Exemption Net Total	2024 Property Tax Special Dist	2024 Total Tax Deduction Net Tax	Amt.Billed 2024 1st Q 2nd Q Total	2nd Half 2024 3rd Q 4th Q Total	Preliminary 2025 Tax 1st Q 2nd Q Total
39 9 000000	50X128 DWG 2SFG1 .1469	2	BELLAVIA, MARY ANN 35 GRAND AVE RIDGEFIELD PARK NJ 35 GRAND AVE	08150 07660-1214 R2 TM03	244800 244500 489300	1417502	1417502 00 1417502	338864 338864 677728	369887 369887 739774	354376 354375 708751
39 10 000000	95X108 DWG2 2SFG2 .2355	2	LASTOR, MAXIMILIANO MENDEZ ETAL 32 UNION PL RIDGEFIELD PARK, NJ 32 UNION PLACE	00660 07660 R2 TM03	258100 344400 602500	1745443	1745443 00 1745443	345419 345418 690837	527303 527303 1054606	436361 436361 872722
39 11 000000	75X105 DWG 2SFG2 .1808	2	MINOGUE, RICHARD & ANNE MARIE 24 UNION PL RIDGEFIELD PARK NJ 24 UNION PLACE	07660-1233 R2 TM03	252100 303100 555200	1608414	1608414 00 1608414	386589 386589 773178	417618 417618 835236	402104 402103 804207
39 12 000000	75X105 DWG2 2SB&FG1 .1808	2	KANTARIS, NICOLAOS & MARIEA 854 RIDGEVIEW WAY FRANKLIN LAKES, NJ 20 UNION PLACE	00660 07417 R2 TM03	251800 417100 668900	1937803	1937803 00 1937803	458472 458471 916943	510430 510430 1020860	484451 484451 968902
39 13 000000	75X104 DWG 2SFG2 .1791	2	PURK, STEPHEN & SHARON O'REILLY 14 UNION PL RIDGEFIELD PARK NJ 14 UNION PLACE	00660 07660-1233 R2 TM03	251600 270400 522000	1512234	1512234 00 1512234	362579 362579 725158	393538 393538 787076	378059 378058 756117
40 1 000000	50X130 DWG 2SF .1492	2	SAUNDERS, CHARLES & MARILYN MAGRI 43 GRAND AVE RIDGEFIELD PARK NJ 43 GRAND AVE	07660-1215 R2 TM03	245300 193400 438700	1270914	1270914 00 1270914	302260 302259 604519	333198 333197 666395	317729 317728 635457
40 2 000000	50X131 DWG 2SF .1504	2	FLORIO-MARTINEZ, JENNIFER ETAL 45 GRAND AVE RIDGEFIELD PARK, NJ 45 GRAND AVE	00660 07660 R2 TM03	245500 386200 631700	1830035	1830035 00 1830035	441900 441900 883800	473118 473117 946235	457509 457509 915018
40 3 000000	58X132 DWG 2SF .1758	2	DOMINGUEZ, PRISCILLA 49 GRAND AVE RIDGEFIELD PARK NJ 49 GRAND AVE	07660-1215 R2 TM03	251100 257100 508200	1472255	1472255 00 1472255	352563 352562 705125	383565 383565 767130	368064 368064 736128
40 4 000000	50X133 DWG 2SFG1 .1527	2	TODD, JAMES H & CAROL L 51 GRAND AVE RIDGEFIELD PARK NJ 51 GRAND AVE	07660-1215 R2 TM03	246000 171400 417400	1209208 V1	1209208 -25000 1184208	280543 280543 561086	311561 311561 623122	296052 296052 592104
40 5 000000	50X134 DWG 2SFG1 .1538	2	RICCA, DAVID J & LISA A 59 GRAND AVE RIDGEFIELD PARK NJ 59 GRAND AVE	00660 07660-1215 R2 TM03	246200 238200 484400	1403307	1403307 00 1403307	335329 335328 670657	366325 366325 732650	350827 350827 701654
40 6 000000	50X135 DWG 2SBG2 .1550	2	KING SR, WAYNE & WAYNE JR 63 GRAND AVE. RIDGEFIELD PARK, NJ 63 GRAND AVE	00660 07660 R2 TM03	246500 269300 515800	1494273	1494273 00 1494273	358087 358086 716173	389050 389050 778100	373569 373568 747137
40 7 000000	58X136 DWG 2SSFG2 .1811	2	FOSDICK, KAREN 65 GRAND AVE RIDGEFIELD PARK NJ 65 GRAND AVE	00660 07660 R2 TM03	252200 280600 532800	1543522	1543522 00 1543522	370460 370459 740919	401302 401301 802603	385881 385880 771761
40 8 000000	50X137 DWG2 2SFG2 .1573	2	KIM, KYUNG J 69 GRAND AVE RIDGEFIELD PARK, NJ 69 GRAND AVE	07660 R2 TM03	247000 331900 578900	1677073	1677073 00 1677073	393660 393659 787319	444877 444877 889754	419269 419268 838537
40 9 000000	75X138 DWG2 2SFG2 .2376	2	FLORES, SALVADOR ETALS 75 GRAND AVENUE RIDGEFIELD PARK, NJ 75 GRAND AVE	00660 07660 R2 TM03	264600 340800 605400	1753844	1753844 00 1753844	423120 423119 846239	453803 453802 907605	438461 438461 876922

7551200

21875827

00

25000

21850827

10299681

11551146

10925417

Block No. Lot No. Qualification Account No.	Land Dimensions Building Description Additional Lots Acreage	Prop. Class	Owner's Name Address City State Property Location	Billing Code Zip Code	Land Improvement Exemption Net Total	2024 Property Tax Special Dist	2024 Total Tax Deduction Net Tax	Amt.Billed 2024 1st Q 2nd Q Total	2nd Half 2024 3rd Q 4th Q Total	Preliminary 2025 Tax 1st Q 2nd Q Total
40 11 000000	50X139 DWG 2SF .1596	2	TRANI, PATRICK A & ROBYN M 79 GRAND AVE RIDGEFIELD PARK NJ 79 GRAND AVE	07660-1257 R2 TM03	247500 201800 449300	1301622	1301622 00 1301622	309920 309919 619839	340892 340891 681783	325406 325405 650811
40 12 000000	50X140 DWG 2SFG2 .1607	2	LOAYZA, HAROLD SARMIENTO ETAL 85 GRAND AVE RIDGEFIELD PARK, NJ 85 GRAND AVE	07660 R2 TM03	247800 291700 539500	1562932	1562932 00 1562932	375173 375173 750346	406293 406293 812586	390733 390733 781466
40 13 000000	50X141 DWG 2SFG1 .1618	2	LANGE, ROBERT & JUDITH 87 GRAND AVE RIDGEFIELD PARK NJ 87 GRAND AVE	07660-1257 R2 TM03	248000 228000 476000	1378972	1378972 00 1378972	329216 329215 658431	360271 360270 720541	344743 344743 689486
40 14 000000	50X142 DWG 2SSFG2 .1630	2	BRUCATO, F & M PIERCE 91 GRAND AVE RIDGEFIELD PARK NJ 91 GRAND AVE	00660 07660 R2 TM03	248200 215400 463600	1343049	1343049 00 1343049	320231 320230 640461	351294 351294 702588	335763 335762 671525
40 15 000000	50X93 DWG 2SFG1 .1067	2	PORTORREAL, ANTHONY 97 GRAND AVE RIDGEFIELD PARK, NJ 97 GRAND AVE	00660 07660 R2 TM03	233600 196600 430200	1246289	1246289 00 1246289	295926 295926 591852	327219 327218 654437	311573 311572 623145
40 16 000000	6329SF DWG2 2SFG1 .1453	2	99 GRAND AVENUE LLC 99 GRAND AVE RIDGEFIELD PARK, NJ 99 GRAND AVE	07660 R2 TM03	244400 144300 388700	1126064	1126064 00 1126064	261605 261605 523210	301427 301427 602854	281516 281516 563032
40 17 000000	40X107 DWG 2SFG1 .0983	2	MC GEE THOMAS F & OLGA M 38 ROOSEVELT AVE RIDGEFEILD PARK NJ 38 ROOSEVELT AVE	07660 R2 TM03	227900 172700 400600	1160538	1160538 00 1160538	274420 274420 548840	305849 305849 611698	290135 290134 580269
40 18 000000	34X113 DWG 2SFG2 .0882	2	PARSELLS, DAWN R ETAL 100 UNION PLACE RIDGEFIELD PARK, NJ 100 UNION PLACE	00660 07660 R2 TM03	218300 190200 408500	1183425	1183425 00 1183425	280018 280017 560035	311695 311695 623390	295857 295856 591713
40 19 000000	50X113 DWG2 2SF .1297	2	CUNNINGHAM SR, TIMOTHY J 94 UNION PL RIDGEFIELD PARK NJ 94 UNION PLACE	00660 07660-1232 R2 TM03	240700 208300 449000	1300753	1300753 00 1300753	303365 303364 606729	347012 347012 694024	325189 325188 650377
40 20 000000	50X112 DWG 1.5SFG1 .1286	2	MURRAY, DORIS E 90 UNION PL RIDGEFIELD PARK NJ 90 UNION PLACE	00660 07660-1232 R2 TM03	240600 185200 425800	1233543	1233543 00 1233543	292833 292832 585665	323939 323939 647878	308386 308386 616772
40 21 000000	37X112 DWG 2SFG1 .0951	2	ACEBO, AURELIO 88 UNION PL RIDGEFIELD PARK NJ 88 UNION PLACE	07660-1232 R2 TM03	227500 231300 458800	1329144	1329144 00 1329144	316548 316548 633096	348024 348024 696048	332286 332286 664572
40 22 000000	37X111 DWG 2SFG1 .0943	2	RUIZ, DANIEL 86 UNION PL RIDGEFIELD PARK, NJ 86 UNION PLACE	00660 07660 R2 TM03	227400 183300 410700	1189798	1189798 00 1189798	281712 281711 563423	313188 313187 626375	297450 297449 594899
40 23 000000	50X111 DWG 2SF .1274	2	POMPIERI, ELAINE J 84 UNION PL RIDGEFIELD PARK NJ 84 UNION PLACE	07660-1232 R2 TM03	240400 206800 447200	1295538	1295538 00 1295538	300566 300566 601132	347203 347203 694406	323885 323884 647769
40 24 000000	50X111 DWG 2SFG2 .1274	2	ANTOLA JR, JOHN A & REYNOLDS, KAYLA L 82 UNION PL RIDGEFIELD PK, NJ 82 UNION PLACE	00660 07660 R2 TM03	240300 256900 497200	1440388	1440388 00 1440388	344462 344461 688923	375733 375732 751465	360097 360097 720194



Block No. Lot No. Qualification Account No.	Land Dimensions Building Description Additional Lots Acreage	Prop. Class	Owner's Name Address City State Property Location	Billing Code Zip Code	Land Improvement Exemption Net Total	2024 Property Tax Special Dist	2024 Total Tax Deduction Net Tax	Amt.Billed 2024 1st Q 2nd Q Total	2nd Half 2024 3rd Q 4th Q Total	Preliminary 2025 Tax 1st Q 2nd Q Total
40 25 000000	50X111 DWG2 2SFG1 .1274	2	NAWROTKIEWICZ, MARIAN & VICTORIA 80 UNION PL RIDGEFIELD PARK NJ 80 UNION PLACE	07660-1232 R2 TM03	240200 220100 460300	1333489	1333489 00 1333489	311245 311245 622490	355500 355499 710999	333373 333372 666745
40 26 000000	50X110 DWG2 2SFG2 .1263	2	PSILLIDES, DESPINA 24 MAPLE ST TEANECK, NJ 74 UNION PLACE	07666 R2 TM03	240000 246800 486800	1410260	1410260 00 1410260	329952 329952 659904	375178 375178 750356	352565 352565 705130
40 27 000000	50X109 DWG 2SFG2 .1251	2	PENA, RUBEN A & DONNA M 70 UNION PL RIDGEFIELD PARK NJ 70 UNION PLACE	07660-1232 R2 TM03	239900 207000 446900	1294669 V1	1294669 -25000 1269669	301828 301828 603656	333007 333006 666013	317418 317417 634835
40 28 000000	50X109 DWG 2SFG2 .1251	2	SAJVIN-CURRUCHICH, WILLIAM E ETALS 20 UNION PL RIDGEFIELD PARK, NJ 66 UNION PLACE	00660 07660 R2 TM03	239800 206200 446000	1292062	1292062 00 1292062	281575 281574 563149	364457 364456 728913	323016 323015 646031
40 29 000000	50X109 DWG 2SFG1 .1251	2	ORELLANA, DANIEL & IRENE JENSEN 62 UNION PL RIDGEFIELD PARK NJ 62 UNION PLACE	07660-1232 R2 TM03	239700 191200 430900	1248317	1248317 00 1248317	296515 296515 593030	327644 327643 655287	312080 312079 624159
40 30 000000	50X108 DWG2 2SF .1240	2	DIAZ, YANCARLOS M 58 UNION PLACE RIDGEFIELD PARK, NJ 58 UNION PLACE	00660 07660 R2 TM03	239600 360000 599600	1737041	1737041 00 1737041	408169 408168 816337	460352 460352 920704	434261 434260 868521
40 31 000000	62X108 DWG 2SFG1 .1537	2	GOODMAN, RICHARD & F. CRUM GOODMAN 54 UNION PL RIDGEFIELD PARK NJ 54 UNION PLACE	07660-1232 R2 TM03	246300 176900 423200	1226010	1226010 00 1226010	290992 290991 581983	322014 322013 644027	306503 306502 613005
40 32 000000	62X107 DWG 2SFG2 .1523	2	SIENICKI, ROBERT J & SHEILA D 50 UNION PL RIDGEFIELD PARK NJ 50 UNION PLACE	00597 07660-1232 R2 TM03	246100 219400 465500	1348554	1348554 00 1348554	321630 321629 643259	352648 352647 705295	337139 337138 674277
40 33 000000	54X107 DWG2 2SFG2 .1326	2	VELOZ, HOSWARD M 44 UNION PLACE RIDGEFIELD PARK, NJ 44 UNION PLACE	00660 07660 R2 TM03	246700 308800 555500	1609284	1609284 00 1609284	377825 377824 755649	426818 426817 853635	402321 402321 804642
40.01 1.01 000000	7.47 AC 6SOFF 7.4700	4A	50 CHALLENGER ROAD KM LLC NJ 55 OLD TURNPIKE RD #506 NANUET, NY 55 CHALLENGER ROAD	10954 E OP1 TM11	12195000 25399600 548100 37046500	107323711	107323711 00 107323711	26605695 26605694 53211389	27056161 27056161 54112322	26830928 26830928 53661856
40.02 1.01	2.98 AC 3S GAR 2.9800	4A	50 CHALLENGER ROAD LLC NJ 50 OLD TURNPIKE RD #506 NANUET, NY 50 CHALLENGER ROAD	10954 OP1 11	5215000 3629500 8844500	25622517	25622517 00 25622517	6337362 6337361 12674723	6473897 6473897 12947794	6405630 6405629 12811259
40.02 1.02	2.34 AC 2.3400	15F	NJ TRANSIT CORP C/O REALESTATE DEPT 1 PENN PLAZA, 7TH FL. NEWARK, NJ 40 CHALLENGER ROAD	07105 OP1 11	*EXEMPT*	00	00 00 00	00 00 00	00 00 00	00 00 00
40.02 2	.53 ACRES IRREGULAR .5300	15F	NJ TRANSIT CORP C/O REALESTATE DEPT 1 PENN PLAZA, 7TH FL NEWARK, NJ 151 ROUTE 46 WEST	07105	*EXEMPT*	00	00 00 00	257775 257775 515550	-257775 -257775 -515550	00 00 00
41 1 000000	50X145 DWG 2SF .1664	2	MELNYCHENKO, TETIANA 107 GRAND AVE RIDGEFIELD PARK, NJ 107 GRAND AVE	00660 07660 R2 TM03	246600 240100 486700	1409970	1409970 00 1409970	336949 336949 673898	368036 368036 736072	352493 352492 704985

Block No. Lot No. Qualification Account No.	Land Dimensions Building Description Additional Lots Acreage	Prop. Class	Owner's Name Address City State Property Location	Billing Code Zip Code	Land Improvement Exemption Net Total	2024 Property Tax Special Dist	2024 Total Tax Deduction Net Tax	Amt.Billed 2024 1st Q 2nd Q Total	2nd Half 2024 3rd Q 4th Q Total	Preliminary 2025 Tax 1st Q 2nd Q Total
41 2 000000	50X146 DWG2 2SFG2 .1676	2	KENNEDY, ALONSO & JULY YEARWOOD 111 GRAND AVE RIDGEFIELD PARK, NJ 111 GRAND AVE	07660 R2 TM03	249400 306000 555400	1608994	1608994 00 1608994	360223 360222 720445	444275 444274 888549	402249 402248 804497
41 3 000000	50X147 DWG 2SFG2 .1687	2	IARKOWSKI, LISA TRSTE 7 MILLER DR CHESTER, NY 115 GRAND AVE	10918 R2 TM03	249600 183200 432800	1253822	1253822 00 1253822	298062 298061 596123	328850 328849 657699	313456 313455 626911
41 4 000000	50X148 DWG 2SFG2 .1699	2	ASTOLFI JR, PETER A & MARGARET F 119 GRAND AVE RIDGEFIELD PARK NJ 119 GRAND AVE	07660-1216 R2 TM03	249800 173400 423200	1226010	1226010 00 1226010	291065 291065 582130	321940 321940 643880	306503 306502 613005
41 5 000000	50X149 DWG 2SFG1 .1710	2	ROBINSON, SHAWN & THERESA 123 GRAND AVE RIDGEFIELD PARK NJ 123 GRAND AVE	00660 07660-1216 R2 TM03	250100 159900 410000	1187770	1187770 00 1187770	281491 281490 562981	312395 312394 624789	296943 296942 593885
41 6 000000	50X150 DWG 2SF .1722	2	SUAREZ, ALLAN & EVELYN 127 GRAND AVE RIDGEFIELD PARK NJ 127 GRAND AVE	00660 07660-1216 R2 TM03	250300 199400 449700	1302781	1302781 00 1302781	310214 310214 620428	341177 341176 682353	325696 325695 651391
41 7 000000	50X151 DWG 2SFG1 .1733	2	PRATISSOLI, ALEXANDER 131 GRAND AVE RIDGEFIELD PARK NJ 131 GRAND AVE	00660 07660-1216 R2 TM03	250500 311700 562200	1628693	1628693 00 1628693	391671 391671 783342	422676 422675 845351	407174 407173 814347
41 8 000000	50X152 DWG 2SF .1745	2	SALAZAR, ELIER & GRACIELA 135 GRAND AVE RIDGEFIELD PARK NJ 135 GRAND AVE	07660-1216 R2 TM03	250700 172000 422700	1224562	1224562 00 1224562	290697 290696 581393	321585 321584 643169	306141 306140 612281
41 9 000000	50X153 DWG 2SFG2 .1756	2	SHEEHAN, SCOTT & JERILYNN 139 GRAND AVE RIDGEFIELD PARK NJ 139 GRAND AVE	07660-1216 R2 TM03	251000 158600 409600	1186611	1186611 00 1186611	281270 281269 562539	312036 312036 624072	296653 296653 593306
41 10 000000	7294SF DWG 2SFG1 .1674	2	BUTLER, MARK E & BARBARA M 143 GRAND AVE RIDGEFIELD PARK NJ 143 GRAND AVE	00045 07660-1216 R2 TM03	248900 232600 481500	1394906 V1	1394906 -25000 1369906	326943 326942 653885	358011 358010 716021	342477 342476 684953
41 11 000000	80X103 DWG 2SFG2 .1892	2	O'KEEFE, JAMES J & SUZAN D 147 GRAND AVE RIDGEFIELD PARK NJ 147 GRAND AVE	00660 07660-1216 R2 TM03	255400 214200 469600	1360431	1360431 00 1360431	324650 324649 649299	355566 355566 711132	340108 340108 680216
41 12 000000	52X117 DWG 2SF .1397	2	LOPEZ, MANUEL & INALVIS 472 TEANECK RD RIDGEFIELD PARK NJ 472 TEANECK ROAD	00660 07660-1222 R2 TM03	218900 170700 389600	1128671	1128671 00 1128671	268160 268160 536320	296176 296175 592351	282168 282168 564336
41 13 000000	59X140 DWG2 2SFG2 .1896	2	ROHLFS, KARL & EVA 470 TEANECK RD RIDGEFIELD PARK NJ 470 TEANECK ROAD	07660-1222 R2 TM03	228600 210400 439000	1271783	1271783 00 1271783	297841 297840 595681	338051 338051 676102	317946 317946 635892
41 14 000000	59X142 DWG 2SFG2 .1923	2	ALMONTE, RUDY & PENA, ALINA 464 TEANECK ROAD RIDGEFIELD PARK, NJ 464 TEANECK ROAD	00660 07660 R2 TM03	229100 201900 431000	1248607	1248607 00 1248607	298283 298282 596565	326021 326021 652042	312152 312152 624304
41 15 000000	37X117 DWG 2SFG1 .0994	2	INGENITO, DENNIS & KAREN 142 UNION PL RIDGEFIELD PARK NJ 142 UNION PLACE	07660-1231 R2 TM03	229200 189500 418700	1212974	1212974 00 1212974	287530 287529 575059	318958 318957 637915	303244 303243 606487

6295000

18236615

00

25000

18211615

8616190

9595425

9105811

Block No. Lot No. Qualification Account No.	Land Dimensions Building Description Additional Lots Acreage	Prop. Class	Owner's Name Address City State Property Location	Billing Code Zip Code	Land Improvement Exemption Net Total	2024 Property Tax Special Dist	2024 Total Tax Deduction Net Tax	Amt.Billed 2024 1st Q 2nd Q Total	2nd Half 2024 3rd Q 4th Q Total	Preliminary 2025 Tax 1st Q 2nd Q Total
41 16 000000	37X116 DWG 2SFG2 .0985	2	LANE, KELLIE & KATHERINE 138 UNION PL RIDGEFIELD PARK, NJ 138 UNION PLACE	07660 R2 TM03	229000 189900 418900	1213553	1213553 00 1213553	287677 287677 575354	319100 319099 638199	303389 303388 606777
41 17 000000	37X116 DWG 2SFG1 .0985	2	HAWLEY, CHRISTOPHER E 134 UNION PL RIDGEFIELD PARK NJ 134 UNION PLACE	00660 07660-1231 R2 TM03	228900 121900 350800	1016268	1016268 00 1016268	238405 238405 476810	269729 269729 539458	254067 254067 508134
41 18 000000	37X116 DWG 2SFG1 .0985	2	MERSE, MICHAEL & ANGELINA 130 UNION PL RIDGEFIELD PARK NJ 130 UNION PLACE	07660-1231 R2 TM03	228700 192200 420900	1219347	1219347 00 1219347	289077 289076 578153	320597 320597 641194	304837 304837 609674
41 19 000000	27X116 DWG 2SF .0719	2	MONAHAN, GEORGE & MARIA H 128 UNION PL RIDGEFIELD PARK NJ 128 UNION PLACE	07660-1231 R2 TM03	214100 187900 402000	1164594	1164594 00 1164594	275304 275304 550608	306993 306993 613986	291149 291148 582297
41 20 000000	50X115 DWG 1SFZAG2 .1320	2	PIANTADOSI, CHRISTINE 126 UNION PL RIDGEFIELD PARK, NJ 126 UNION PLACE	07660 R2 TM03	241400 392100 633500	1835250	1835250 00 1835250	443152 443152 886304	474473 474473 948946	458813 458812 917625
41 21.01 000000	50X115 DWG 2SFG1 .1320	2	CASTILLO, VICTOR H ETAL 120 UNION PL RIDGEFIELD PARK, NJ 120 UNION PLACE	07660 R2 TM03	241300 278500 519800	1505861	1505861 00 1505861	354993 354993 709986	397938 397937 795875	376466 376465 752931
41 22 000000	40X115 DWG 2SSFG1 .1056	2	TAISTRA, PATRICK J & PEGGY A 118 UNION PL RIDGEFIELD PARK NJ 118 UNION PLACE	07660-1231 R2 TM03	232400 160200 392600	1137362	1137362 00 1137362	268676 268675 537351	300006 300005 600011	284341 284340 568681
41 23 000000	40X114 DWG 2SFG1 .1047	2	SCALABRINI, ROBERT & DOROTHY 116 UNION PL RIDGEFIELD PARK NJ 116 UNION PLACE	07660-1231 R2 TM03	232300 182300 414600	1201096 W1	1201096 -25000 1176096	278408 278407 556815	309641 309640 619281	294024 294024 588048
41 24 000000	40X114 DWG 2SF .1047	2	KESHISHIAN-MARTO, JOCELYN E ETAL 114 UNION PLACE RIDGEFIELD PARK, NJ 114 UNION PLACE	00660 07660 R2 TM03	232100 220500 452600	1311182	1311182 00 1311182	312129 312129 624258	343462 343462 686924	327796 327795 655591
41 25 000000	45X114 DWG 2SF .1178	2	EMMETS, KENNETH C & KATE N SENKIW 112 UNION PLACE RIDGEFIELD PARK NJ 112 UNION PLACE	00660 07660 R2 TM03	240600 164000 404600	1172126	1172126 00 1172126	277514 277513 555027	308550 308549 617099	293032 293031 586063
42 1 000000	58X114 DWG 2SFG1 .1518	2	HERRERA, ARISO & LUNA, ROCIO 156 UNION PL RIDGEFIELD PARK, NJ 156 UNION PLACE	00660 07660 R2 TM04	245600 296300 541900	1569884	1569884 00 1569884	376941 376941 753882	408001 408001 816002	392471 392471 784942
42 2 000000	50X145 DWG 1.5SFG1 .1664	2	NORENA, ADRIANA 489 TEANECK RD RIDGEFIELD PARK NJ 489 TEANECK ROAD	00660 07660-1254 R2 TM04	225900 169000 394900	1144025	1144025 00 1144025	269486 269485 538971	302527 302527 605054	286007 286006 572013
42 3 000000	70X145 DUPLEX 2SF .2330	2	AIM REAL ESTATE LLC 71 AHNERT AVE NORTHHALEDON, NJ 493-495 TEANECK ROAD	07508 R2 TM04	236900 303900 540800	1566698	1566698 00 1566698	348144 348143 696287	435206 435205 870411	391675 391674 783349
42 4 000000	29X145 DWG 2SFG1 .0965	2	OQUENDO, DAVID & MARIA ROMERO 499 TEANECK RD RIDGEFIELD PARK NJ 499 TEANECK ROAD	00660 07660-1254 R2 TM04	206400 167100 373500	1082030	1082030 00 1082030	256302 256302 512604	284713 284713 569426	270508 270507 541015

6261400

18139276

00

25000

18114276

8552410

9561866

9057140

Block No. Lot No. Qualification Account No.	Land Dimensions Building Description Additional Lots Acreage	Prop. Class	Owner's Name Address City State Property Location	Billing Code Zip Code	Land Improvement Exemption Net Total	2024 Property Tax Special Dist	2024 Total Tax Deduction Net Tax	Amt.Billed 2024 1st Q 2nd Q Total	2nd Half 2024 3rd Q 4th Q Total	Preliminary 2025 Tax 1st Q 2nd Q Total
42 5 000000	40X149 DWG 1.5SFG2 .1368	2	KRONE, SUZANNE 135 E GRAND AVE RIDGEFIELD PARK NJ 135 E GRAND AVE	00660 07660-1212 R2 TM04	242500 146800 389300	1127802	1127802 00 1127802	266466 266466 532932	297435 297435 594870	281951 281950 563901
42 6 000000	40X149 DWG 1.5SF .1368	2	GIBBS, KEISHA 139 E GRAND AVE RIDGEFIELD PARK, NJ 139 E GRAND AVE	00660 07660 R2 TM04	242500 230300 472800	1369702	1369702 00 1369702	325165 325165 650330	359686 359686 719372	342426 342425 684851
42 7 000000	60X149 DWG 2SFG1 .2052	2	CMF WATSON GROUP 43 CV22 LLC 175 BROADWAY 1ST FL PATERSON, NJ 143 E GRAND AVE	07505 R2 TM04	257500 138900 396400	1148371	1148371 00 1148371	271769 271768 543537	302417 302417 604834	287093 287093 574186
42 8 000000	57X114 DWG 1SFGB1 .1492	2	ESTOLLOSO, CEFERINA ETAL 166 UNION PL RIDGEFIELD PARK, NJ 166 UNION PLACE	07660 R2 TM04	244100 170700 414800	1201676	1201676 00 1201676	282301 282300 564601	318538 318537 637075	300419 300419 600838
42 9 000000	58X114 DWG 2SFG1 .1518	2	MAJUMDER, MUJIBUR & TANJEEMA 162 UNION PL RIDGEFIELD PARK NJ 162 UNION PLACE	07660-1230 R2 TM04	245600 185800 431400	1249766	1249766 00 1249766	296957 296957 593914	327926 327926 655852	312442 312441 624883
42 10 000000	58X114 DWG 2SFG1 .1518	2	SULLIVAN, MARY 158 UNION PL RIDGEFIELD PARK NJ 158 UNION PLACE	07660-1230 R2 TM04	245600 141200 386800	1120560	1120560 00 1120560	266024 266024 532048	294256 294256 588512	280140 280140 560280
42 11 000000	58X114 DWG 1.5SFG1 .1518	2	HARMON, ROBERT F & MARY A MAYER 160 UNION PL RIDGEFIELD PARK NJ 160 UNION PLACE	07660-1230 R2 TM04	245600 103000 348600	1009894	1009894 00 1009894	251073 251073 502146	253874 253874 507748	252474 252473 504947
42.01 1 000000	40X149 DWG 2SFG1 .1368	2	KIM, RAY & KAY 155 E GRAND AVE RIDGEFIELD PARK NJ 155 E GRAND AVE	07660-1213 R1 TM04	255000 151000 406000	1176182	1176182 00 1176182	276851 276850 553701	311241 311240 622481	294046 294045 588091
42.01 2 000000	40X149 DWG 2SF .1368	2	LEWANDOWSKI, MATTHEW & JAYNE 159 E GRAND AVE RIDGEFIELD PARK NJ 159 E GRAND AVE	00660 07660-1213 R1 TM04	255000 184800 439800	1274101	1274101 00 1274101	301303 301302 602605	335748 335748 671496	318526 318525 637051
42.01 3 000000	40X149 DWG 2SF .1368	2	MALLOOL, JOHN & JANET 163 E GRAND AVE RIDGEFIELD PARK NJ 163 E GRAND AVE	00660 07660-1213 R1 TM04	255000 222400 477400	1383028 V1	1383028 -25000 1358028	322082 322082 644164	356932 356932 713864	339507 339507 679014
42.01 4 000000	40X149 DWG 2SF .1368	2	PINEDA, JASON GIOVANNIE 167 E GRAND AVE RIDGEFIELD PARK, NJ 167 E GRAND AVE	07660 R1 TM04	255000 122700 377700	1094197	1094197 00 1094197	256302 256302 512604	290797 290796 581593	273550 273549 547099
42.01 5 000000	40X149 DWG 2SF .1368	2	TURNER, JR HENRY T & MARIA 171 E GRAND AVE RIDGEFIELD PARK NJ 171 E GRAND AVE	07660-1213 R2 TM04	255000 164200 419200	1214422 V1	1214422 -25000 1189422	280175 280175 560350	314536 314536 629072	297356 297355 594711
42.01 6 000000	40X149 DWG 2SF .1368	2	MOROSCO, KEVIN K & CARMELA 175 E GRAND AVE RIDGEFIELD PARK NJ 175 E GRAND AVE	07660-1213 R1 TM04	255000 250600 505600	1464723	1464723 00 1464723	348954 348954 697908	383408 383407 766815	366181 366181 732362
42.01 7 000000	14.895 2SC SCHOOL 14.8950	15A	BOARD OF EDUCATION 712 LINCOLN AVE RIDGEFIELD PARK NJ ONE OZZIE NELSON DR	07660 R1 TM04	*EXEMPT*	00	00 00 00	00 00 00	00 00 00	00 00 00

5465800

15834424

00

50000

15784424

7490840

8293584

7892214

Block No. Lot No. Qualification Account No.	Land Dimensions Building Description Additional Lots Acreage	Prop. Class	Owner's Name Address City State Property Location	Billing Code Zip Code	Land Improvement Exemption Net Total	2024 Property Tax Special Dist	2024 Total Tax Deduction Net Tax	Amt.Billed 2024 1st Q 2nd Q Total	2nd Half 2024 3rd Q 4th Q Total	Preliminary 2025 Tax 1st Q 2nd Q Total
42.01 9 000000	56X150 DWG 1.5SFG1 .1928	2	RAMIREZ, R & S, & BRUCE WUNDER 205 OVERPECK AVE RIDGEFIELD PARK NJ 205 OVERPECK AVE	00660 07660-1218 R1 TM04	267200 199200 466400	1351161	1351161 00 1351161	320672 320672 641344	354909 354908 709817	337791 337790 675581
42.01 10 000000	56X150 DWG2 1.5SBFG2 .1928	2	OGUNFOWORA, ADEBAMBO 211 OVERPECK AVE RIDGEFIELD PARK, NJ 211 OVERPECK AVE	07660 R1 TM04	267300 320900 588200	1704015	1704015 00 1704015	394691 394690 789381	457317 457317 914634	426004 426004 852008
42.01 11 000000	56X150 DWG2 1SB .1928	2	AUFIERO, THOMAS 771 SEAVIEW AVE WILDWOOD CREST, NJ 219 OVERPECK AVE	08260 R1 TM04	267300 276600 543900	1575678	1575678 00 1575678	362074 362074 724148	425765 425765 851530	393920 393919 787839
42.01 12 000000	56X150 DWG 1.5SFG2 .1928	2	SARAVIA, GUSTAVO 223 OVERPECK AVE RIDGEFIELD PARK, NJ 223 OVERPECK AVE	07660 R1 TM04	267200 226500 493700	1430249	1430249 00 1430249	340116 340116 680232	375009 375008 750017	357563 357562 715125
42.02 1 000000	59X115 DWG 2SFG1 .1558	2	PARRIS, STEWARD & M CABRERA-PARRIS 165 UNION PLACE RIDGEFIELD PARK NJ 165 UNION PLACE	00660 07660 R2 TM03	247600 192700 440300	1275549	1275549 00 1275549	303365 303364 606729	334410 334410 668820	318888 318887 637775
42.02 2 000000	58X114 DWG 2SFG1 .1518	2	LYONS, WILLIAM & BARBARA 163 UNION PL RIDGEFIELD PARK NJ 163 UNION PLACE	07660-1234 R2 TM04	245800 200600 446400	1293221	1293221 00 1293221	309625 309624 619249	336986 336986 673972	323306 323305 646611
42.02 3 000000	58X114 DWG 1SMFG1 .1518	2	SALCEDO, RICARDO L AND CRISTINA 159 UNION PL RIDGEFIELD PARK NJ 159 UNION PLACE	00660 07660-1234 R2 TM04	245700 206000 451700	1308575	1308575 00 1308575	310141 310140 620281	344147 344147 688294	327144 327144 654288
42.02 4 000000	58X114 DWG 2SFG1 .1518	2	NAM, ALEXANDER H & JUNG MI BAEK 155 UNION PL RIDGEFIELD PARK NJ 155 UNION PLACE	00660 07660-1234 R2 TM04	245700 149100 394800	1143736	1143736 00 1143736	260132 260132 520264	311736 311736 623472	285934 285934 571868
42.02 5 000000	58X114 DWG2 2SFG1 .1518	2	151 UNION PLACE 151 UNION PL RIDGEFIELD PARK, NJ 151 UNION PLACE	00660 07660 R2 TM04	221100 211300 432400	1252663	1252663 00 1252663	292906 292906 585812	333426 333425 666851	313166 313166 626332
43 1 000000	9892SF GAS STA/RES/GAR .2271	4A	NPM, LLC C/O LEEMILT'S PETRO 125 RAILROAD AVE. RIDGEFIELD PARK, NJ 125 RAILROAD AVE	07660 I1 TM05	124300 484500 608800	1763694	1763694 00 1763694	433210 433209 866419	448638 448637 897275	440924 440923 881847
44 1 000000	18745SF 1SSCB GAS STA 2 .4303	4A	TIM'S WEST VIEW SERVICE STATION, INC 87 RAILROAD AVE RIDGEFIELD PARK NJ 87 RAILROAD AVE	07660-1320 I1 TM05	633500 412000 1045500	3028814	3028814 00 3028814	742687 742686 1485373	771721 771720 1543441	757204 757203 1514407
44 3 000000	50X120 DWG2 2SFG2 .1377	2	JAHAJAGIC, EDIN & NEJLA ETALS 3 THIRD ST RIDGEFIELD PARK, NJ 3 THIRD ST	07660 I1 TM05	182900 356400 539300	1562352	1562352 00 1562352	378193 378193 756386	402983 402983 805966	390588 390588 781176
44 4 000000	50X120 DWG2 2SFC3 .1377	2	SCHRECK, GEORGE M & JULIE A 7 THIRD STREET RIDGEFIELD PARK NJ 7 THIRD ST	00660 07660 I1 TM05	173700 149500 323200	936310	936310 00 936310	228463 228462 456925	239693 239692 479385	234078 234077 468155
44 5 000000	72X125 GAR&OFF1S2SCB .2066	4A	RIGGI REALTY HOLDINGS LLC 444 8TH STREET PALISADES PARK, NJ 21 THIRD ST	07650 I1 TM05	300000 438800 738800	2140304	2140304 00 2140304	525272 525272 1050544	544880 544880 1089760	535076 535076 1070152

7513400

21766321

00

00

21766321

10403087

11363234

10883164



Block No. Lot No. Qualification Account No.	Land Dimensions Building Description Additional Lots Acreage	Prop. Class	Owner's Name Address City State Property Location	Billing Code Zip Code	Land Improvement Exemption Net Total	2024 Property Tax Special Dist	2024 Total Tax Deduction Net Tax	Amt.Billed 2024 1st Q 2nd Q Total	2nd Half 2024 3rd Q 4th Q Total	Preliminary 2025 Tax 1st Q 2nd Q Total
44 6 000000	48X125 DWG2 1.5SFG2 .1377	2	RIGGI REALTY HOLDINGS LLC 444 8TH STREET PALISADES PARK, NJ 23 HACKENSACK AVE	07650 I1 TM05	182900 171300 354200	1026117	1026117 00	250263 250263 500526	262796 262795 525591	256530 256529 513059
44 7 000000	45X120 DWG 2SF .1240	2	BILGINER, ONDER C 58 4TH ST RIDGEFIELD PARK, NJ 58 FOURTH ST	07660 R2 TM05	222000 150900 372900	1080291	1080291 00	251662 251662 503324	288484 288483 576967	270073 270073 540146
44 8 000000	40X120 DWG 2SFG1 .1102	2	GUETTE, MELISAURA CARVAJAL ETAL 54 FOURTH ST RIDGEFIELD PARK, NJ 54 FOURTH ST	07660 R2 TM05	217500 190300 407800	1181397	1181397 00	292391 292390 584781	298308 298308 596616	295350 295349 590699
44 9 000000	40X120 DWG 2SFG1 .1102	2	GEMMA, VICTORIA A 50 FOURTH ST RIDGEFIELD PARK, NJ 50 FOURTH ST	00660 07660 R2 TM05	217500 167900 385400	1116504	1116504 00	276188 276187 552375	282065 282064 564129	279126 279126 558252
44 10 000000	75X120 DWG 2SFG2 .2066	2	GOMEZ, EDUARDO & ESNEY GOMEZ 46 4TH ST RIDGEFIELD PARK NJ 46 FOURTH ST	00597 07660-1315 R2 TM05	240000 200500 440500	1276129	1276129 00	316327 316327 632654	321738 321737 643475	319033 319032 638065
44 12 000000	40X120 DWG 2SF .1102	2	JUMP, CASSANDRA M 42 FOURTH ST RIDGEFIELD PARK, NJ 42 FOURTH ST	07660 R2 TM05	206600 115000 321600	931675	931675 00	230157 230156 460313	235681 235681 471362	232919 232919 465838
44 13 000000	40X120 DWG 2SF .1102	2	MILLAN III, VICTOR 38 4TH ST RIDGEFIELD PARK NJ 38 FOURTH ST	00660 07660-1315 R2 TM05	206600 112500 319100	924433	924433 00	228389 228389 456778	233828 233827 467655	231109 231108 462217
44 14 000000	40X120 DWG2 2SF .1102	2	OOMS, THOMAS M & MAUREEN T 21 EILEEN DRIVE MAHWAH, NJ 36 FOURTH ST	00660 07430 R2 TM05	206600 254600 461200	1336096	1336096 00	323398 323397 646795	344651 344650 689301	334024 334024 668048
44 15 000000	40X120 DWG 2SFG1 .1102	2	JAMES, JON & SUSAN 34 4TH ST RIDGEFIELD PARK NJ 34 FOURTH ST	00660 07660-1315 R2 TM05	206600 108600 315200	913134	913134 00	225517 225516 451033	231051 231050 462101	228284 228283 456567
44 16 000000	40X120 DWG 2SFG1 .1102	2	AKERELE, ESTHER A 32 4TH ST RIDGEFIELD PARK NJ 32 FOURTH ST	00660 07660-1315 R2 TM05	206600 174100 380700	1102888	1102888 00	272947 272947 545894	278497 278497 556994	275722 275722 551444
44 17 000000	50X120 DWG 2SF .1377	2	GUERRA, GUSTAVO & CASSANDRA 30 FOURTH ST RIDGEFIELD PARK, NJ 30 FOURTH ST	00660 07660 R2 TM05	213800 156200 370000	1071890	1071890 00	265214 265214 530428	270731 270731 541462	267973 267972 535945
44 18 000000	5893SF DWG 2SFG1 .1353	2	OLAVE, CARLOS & ANGY 28 FOURTH ST RIDGEFIELD PARK, NJ 28 FOURTH ST	07660 R2 TM05	213100 131200 344300	997437	997437 00	246802 246801 493603	251917 251917 503834	249360 249359 498719
44 19 000000	4818SF DWG 2SFG1 .1106	2	RODRIGUEZ, ELMER MODESTO 6 FOURTH ST RIDGEFIELD PARK, NJ 6 FOURTH ST	00660 07660 R2 TM05	205700 167300 373000	1080581	1080581 00	267055 267055 534110	273236 273235 546471	270146 270145 540291
44 20 000000	5724SF DWG 2SF .1314	2	SEIVRIGHT, SHANAE 8 4TH ST RIDGEFIELD PARK NJ 8 FOURTH ST	00597 07660-1315 R2 TM05	223600 134700 358300	1037995	1037995 00	256597 256596 513193	262401 262401 524802	259499 259499 518998

5204200

15076567

00

00

15076567

7405807

7670760

7538288

Block No. Lot No. Qualification Account No.	Land Dimensions Building Description Additional Lots Acreage	Prop. Class	Owner's Name Address City State Property Location	Billing Code Zip Code	Land Improvement Exemption Net Total	2024 Property Tax Special Dist	2024 Total Tax Deduction Net Tax	Amt.Billed 2024 1st Q 2nd Q Total	2nd Half 2024 3rd Q 4th Q Total	Preliminary 2025 Tax 1st Q 2nd Q Total
45 1 000000	6068SF DWG 2SF .1393	2	MCINTYRE, PHILIP A & MERLE HEWSON 121 ALDER DRIVE RAMSEY, NJ 21 FOURTH ST	07446 R2 TM05	225300 158800 384100	1112738	1112738 00 1112738	275304 275304 550608	281065 281065 562130	278185 278184 556369
45 2 000000	40X120 DWG2 2SFG1 .1102	2	GARCIA, JONATHAN ACOSTA ETAL 23 FOURTH ST (4TH) RIDGEFIELD PARK, NJ 23 FOURTH ST	07660 R2 TM05	217500 187500 405000	1173285	1173285 00 1173285	284805 284804 569609	301838 301838 603676	293322 293321 586643
45 3 0000000	40X120 DWG 2SF .1102	2	PARRIS, TAHIR K 25 4TH STREET RIDGEFIELD PARK, NJ 25 FOURTH ST	00660 07660 R2 TM05	217500 220500 438000	1268886	1268886 00 1268886	314265 314264 628529	320179 320178 640357	317222 317221 634443
45 4 000000	40X120 DWG 2SF .1102	2	MONTOYA, MARTHA 27 4TH ST RIDGEFIELD PARK NJ 27 FOURTH ST	00154 07660-1316 R2 TM05	217500 134800 352300	1020613	1020613 00 1020613	252252 252251 504503	258055 258055 516110	255154 255153 510307
45 5 000000	40X120 DWG 2SFG1 .1102	2	ACOSTA, ADOLFO & LOURDES 29 4TH ST RIDGEFIELD PARK NJ 29 FOURTH ST	00660 07660-1316 R2 TM05	217500 161800 379300	1098832	1098832 00 1098832	271695 271695 543390	277721 277721 555442	274708 274708 549416
45 6 000000	40X120 DWG 2SFG1 .1102	2	CONDE, ARMANDO C & MARIA V 31 4TH ST RIDGEFIELD PARK NJ 31 FOURTH ST	07660-1316 R2 TM05	217500 135700 353200	1023220	1023220 00 1023220	252841 252840 505681	258770 258769 517539	255805 255805 511610
45 7 000000	40X120 DWG 2SF .1102	2	MASSEY, ROBERTSON & SAMUEL MASSEY 33 4TH ST RIDGEFIELD PARK NJ 33 FOURTH ST	00660 07660-1316 R2 TM05	217500 142100 359600	1041761	1041761 00 1041761	257481 257480 514961	263400 263400 526800	260441 260440 520881
45 8 000000	40X120 DWG 2SFG1 .1102	2	MORIARTY, BRYANT & LORRAINE 35 4TH ST RIDGEFIELD PARK NJ 35 FOURTH ST	07660-1316 R2 TM05	217500 143200 360700	1044948	1044948 00 1044948	258291 258290 516581	264184 264183 528367	261237 261237 522474
45 9 000000	45X120 DWG2 2SFG1 .1240	2	RODRIGUEZ, ODALIS & ROSEMARY 37 FOURTH ST RIDGEFIELD PARK NJ 37 FOURTH ST	00660 07660 R2 TM05	222000 187700 409700	1186901	1186901 00 1186901	288193 288192 576385	305258 305258 610516	296726 296725 593451
45 10 000000	40X120 DWG 2SFG1 .1102	2	CASALINS, ALFREDO & VICTORIA 39 4TH STREET RIDGEFIELD PARK, NJ 39 FOURTH ST	07660 R2 TM05	217500 150400 367900	1065806	1065806 00 1065806	263446 263446 526892	269457 269457 538914	266452 266451 532903
45 11 000000	40X120 DWG 2SFG1 .1102	2	KAWANISHI, HIROSHI & YOKO 41 FOURTH ST RIDGEFIELD PARK, NJ 41 FOURTH ST	07660 R2 TM05	217500 213500 431000	1248607	1248607 00 1248607	309183 309183 618366	315121 315120 630241	312152 312152 624304
45 12 000000	40X120 DWG2 2SFG2 .1102	2	GRABOWSKI, PATRICIA B 43 4TH ST RIDGEFIELD PARK NJ 43 FOURTH ST	07660-1316 R2 TM05	217500 171900 389400	1128092	1128092 00 1128092	273978 273978 547956	290068 290068 580136	282023 282023 564046
45 13 000000	40X120 DWG 2SF .1102	2	GREIS, ELIAS & LAURA 45 4TH ST RIDGEFIELD PARK NJ 45 FOURTH ST	00660 07660-1316 R2 TM05	217500 127100 344600	998306	998306 00 998306	246654 246654 493308	252499 252499 504998	249577 249576 499153
45 14 000000	40X120 DWG 2SF .1102	2	CACERES, ANGEL H & MARGARITA 47 4TH ST RIDGEFIELD PARK NJ 47 FOURTH ST	00660 07660-1316 R2 TM05	217500 142900 360400	1044079	1044079 00 1044079	258070 258069 516139	263970 263970 527940	261020 261020 522040

5335200

15456074

00

00

15456074

7612908

7843166

7728040

Block No. Lot No. Qualification Account No.	Land Dimensions Building Description Additional Lots Acreage	Prop. Class	Owner's Name Address City State Property Location	Billing Code Zip Code	Land Improvement Exemption Net Total	2024 Property Tax Special Dist	2024 Total Tax Deduction Net Tax	Amt.Billed 2024 1st Q 2nd Q Total	2nd Half 2024 3rd Q 4th Q Total	Preliminary 2025 Tax 1st Q 2nd Q Total
45 15 000000	40X120 DWG 2SF .1102	2	PULEIO, JOSEPH R & MARCIA E 49 4TH ST RIDGEFIELD PARK NJ 49 FOURTH ST	07660-1316 R2 TM05	217500 135500 353000	1022641	V1 1022641 -25000 997641	246444 246443 492887	252377 252377 504754	249411 249410 498821
45 16 000000	40X120 DWG 2SFG1 .1102	2	GALARZA, PETER & KAMOLCHANOK 51 4TH ST RIDGEFIELD PARK NJ 51 FOURTH ST	00660 07660-1316 R2 TM05	217500 104700 322200	933413	933413 00 933413	230451 230451 460902	236256 236255 472511	233354 233353 466707
45 17 000000	36X125 DWG2 2SF .1033	2	ROTUNDO, STEFANIA 39 HACKENSACK AVENUE RIDGEFIELD PARK, NJ 39 HACKENSACK AVE	00660 07660 R2 TM05	213800 206500 420300	1217609	1217609 00 1217609	295558 295557 591115	313247 313247 626494	304403 304402 608805
45 18 000000	36X125 DWG 2SF .1033	2	ROBAYO, JAN S & MARIA F 41 HACKENSACK AVE RIDGEFIELD PARK, NJ 41 HACKENSACK AVE	00660 07660 R2 TM05	213800 123100 336900	975999	975999 00 975999	241057 241056 482113	246943 246943 493886	244000 244000 488000
45 19 000000	36X125 DWG 2SFG2 .1033	2	SPENCE, PATSY 43 HACKENSACK AVE RIDGEFIELD PARK, NJ 43 HACKENSACK AVE	85308 07660 R2 TM05	213800 219300 433100	1254691	1254691 00 1254691	310656 310656 621312	316690 316689 633379	313673 313673 627346
45 20 000000	50X125 DWG 2SF .1435	2	LUCIANO, ANTHONY & CHRISTINA 45 HACKENSACK AVE RIDGEFIELD PARK NJ 45 HACKENSACK AVE	07660-1303 R2 TM05	226300 225200 451500	1307996	1307996 00 1307996	324060 324060 648120	329938 329938 659876	326999 326999 653998
45 21 000000	34X125 DWG 2SFG2 .0976	2	LUCIANO, ANTHONY & CRISTINA 45 HACKENSACK AVE RIDGEFIELD PARK, NJ 47 HACKENSACK AVE	07660 R2 TM05	210600 193800 404400	1171547	1171547 00 1171547	289813 289813 579626	295961 295960 591921	292887 292887 585774
45 22 000000	48X125 DWG 1SF .1377	2	49 HACKENSACK AVE CO 49 HACKENSACK AVE RIDGEFIELD PARK, NJ 49 HACKENSACK AVE	00660 07660 R2 TM05	225000 167300 392300	1136493	1136493 00 1136493	281270 281269 562539	286977 286977 573954	284124 284123 568247
45 23 000000	50X120 DWG 1SFG1 .1377	2	SCHIFANO, CHRISTOPHER 150 5TH ST RIDGEFIELD PARK NJ 150 FIFTH ST	00660 07660-1336 R2 TM05	225000 128900 353900	1025248	1025248 00 1025248	253504 253503 507007	259121 259120 518241	256312 256312 512624
45 24 000000	50X120 DWG 1SFG1 .1377	2	AMARILES, EDISON A 146 FIFTH ST RIDGEFIELD PARK, NJ 146 FIFTH ST	07660 R2 TM05	225000 174400 399400	1157062	1157062 00 1157062	286352 286351 572703	292180 292179 584359	289266 289265 578531
45 25 000000	50X120 DWG 1SFG1 .1377	2	CABBIGAT, ERNESTO D & ZENaida T 142 5TH ST RIDGEFIELD PARK NJ 142 FIFTH ST	07660-1336 R2 TM05	225000 243800 468800	1358114	1358114 00 1358114	336655 336654 673309	342403 342402 684805	339529 339528 679057
45 26 000000	50X120 DWG 1SF .1377	2	SCHMITT, JENNIFER LEIGH ETAL 138 5TH ST RIDGEFIELD PARK, NJ 138 FIFTH ST	00660 07660 R2 TM05	225000 175700 400700	1160828	1160828 00 1160828	287383 287382 574765	293032 293031 586063	290207 290207 580414
45 27 000000	50X120 DWG 1SFG2 .1377	2	RUTKOWSKI, CHRISTOPHER A & IRMA M 134 FIFTH ST RIDGEFIELD PARK NJ 134 FIFTH ST	07660-1336 R2 TM05	225000 126400 351400	1018006	1018006 00 1018006	251662 251662 503324	257341 257341 514682	254502 254501 509003
45 28 000000	50X120 DWG 1SFG1 .1377	2	RIVAS, CARLOS ANTONIO ETAL 130 FIFTH STREET RIDGEFIELD PARK, NJ 130 FIFTH ST	00660 07660 R2 TM05	225000 132200 357200	1034808	1034808 00 1034808	255860 255860 511720	261544 261544 523088	258702 258702 517404

5445100

15774455

00

25000

15749455

7781442

7968013

7874731

Block No. Lot No. Qualification Account No.	Land Dimensions Building Description Additional Lots Acreage	Prop. Class	Owner's Name Address City State Property Location	Billing Code Zip Code	Land Improvement Exemption Net Total	2024 Property Tax Special Dist	2024 Total Tax Deduction Net Tax	Amt.Billed 2024 1st Q 2nd Q Total	2nd Half 2024 3rd Q 4th Q Total	Preliminary 2025 Tax 1st Q 2nd Q Total
45 29 000000	50X120 DWG 1SFG1 .1377	2	ESTEVEZ, NELSON & BEATRIZ 126 5TH ST RIDGEFIELD PARK NJ 126 FIFTH ST	00660 07660-1336 R2 TM05	225000 147500 372500	1079133	1079133 00 1079133	266982 266981 533963	272585 272585 545170	269784 269783 539567
45 30 000000	50X120 DWG 1.5SF .1377	2	MELIADO, GEORGE T & ELLEN E 122 5TH ST RIDGEFIELD PARK NJ 122 FIFTH ST	07660-1336 R2 TM05	225000 183000 408000	1181976	1181976 00 1181976	292612 292611 585223	298377 298376 596753	295494 295494 590988
45 31 000000	60X120 DWG 1SFG2 .1653	2	CHUNG, KIYOUNG 415 KENNEDY DRIVE FAIRVIEW, NJ 118 FIFTH ST	07022 R2 TM05	231000 237100 468100	1356086	1356086 00 1356086	336213 336212 672425	341831 341830 683661	339022 339021 678043
45 32 000000	50X120 DWG 1.5SFG1 .1377	2	ALONSO JR, ALBERTO 114 FIFTH ST RIDGEFIELD PARK, NJ 114 FIFTH ST	00660 07660 R2 TM05	225000 185600 410600	1189508	1189508 00 1189508	294527 294526 589053	300228 300227 600455	297377 297377 594754
45 33 000000	49X120 DWG2 2SFG1 .1350	2	ARIAS, JUAN E & JUANA B 110 5TH ST RIDGEFIELD PARK NJ 110 FIFTH ST	00660 07660-1336 R2 TM05	224400 195900 420300	1217609	1217609 00 1217609	295484 295484 590968	313321 313320 626641	304403 304402 608805
45 34 000000	51X120 DWG 1.5SFG1 .1405	2	GILSON, SARA 106 FIFTH STREET RIDGEFIELD PARK, NJ 106 FIFTH ST	07660 R2 TM05	225600 282500 508100	1471966	1471966 00 1471966	365083 365083 730166	370900 370900 741800	367992 367991 735983
45 35 000000	50X120 DWG 1.5SF .1377	2	WIJAYA, ALEXANDER JANTO ETAL 102 FIFTH ST RIDGEFIELD PARK, NJ 102 FIFTH ST	00660 07660 R2 TM05	224000 128900 352900	1022351	1022351 00 1022351	252767 252767 505534	258409 258408 516817	255588 255588 511176
45.01 1 000000	10.00 AC BC STA 1SCB 10.0000	4A	MULTICULTURAL RADIO BRDCSTING INC 40 EXCHANGE PL STE 1010 NEW YORK NY BIRCH ST	10005 I3 TM11	2000000 429600 2429600	7038551	7038551 00 7038551	1736078 1736078 3472156	1783198 1783197 3566395	1759638 1759638 3519276
46 1 000000	8420 SF DWG 1SFG2 .1933	2	TUCKER, PIARI S 109 5TH ST RIDGEFIELD PARK NJ 109 FIFTH ST	00660 07660-1338 R2 TM05	235600 128300 363900	1054218	1054218 00 1054218	265656 265655 531311	261454 261453 522907	263555 263554 527109
46 2 000000	6837SF DWG 1SFG2 .1570	2	PICONE, JOSEPH JOHN 735 KINDERKAMACK ROAD RIVER EDGE, NJ 111 FIFTH ST	07661 R2 TM05	229200 103100 332300	962673	962673 00 962673	237890 237889 475779	243447 243447 486894	240669 240668 481337
46 3 000000	45X161 DWG 1SF .1663	2	WORTHEN JR, CLYDE A & WEN-HSIN 115 5TH ST RIDGEFIELD PARK NJ 115 FIFTH ST	00660 07660-1338 R2 TM05	229900 115900 345800	1001783	1001783 00 1001783	247685 247685 495370	253207 253206 506413	250446 250446 500892
46 4 000000	45X148 DWG 1SFG1 .1529	2	BEVERS, JOAN M & LINDA VANETTI 72 SWARTZEL DRIVE MIDDLETOWN NJ 117 FIFTH ST	07748 R2 TM05	226900 130600 357500	1035678	1035678 00 1035678	256081 256081 512162	261758 261758 523516	258920 258919 517839
46 5 000000	45X148 DWG 2SFG2 .1529	2	DONOHUE, JAMES V & MARGARET 121 5TH ST RIDGEFIELD PARK NJ 121 FIFTH ST	07660-1338 R2 TM05	224000 286800 510800	1479788 V1	1479788 -25000 1454788	360748 360748 721496	366646 366646 733292	363697 363697 727394
46 6 000000	6076SF DWG 1SFG1 .1395	2	RUSO, DONNA 125 5TH ST RIDGEFIELD PARK NJ 125 FIFTH ST	07660-1338 R2 TM05	225000 141100 366100	1060592	1060592 00 1060592	262342 262341 524683	267955 267954 535909	265148 265148 530296

7646500

22151912

00

25000

22126912

10940289

11186623

11063459

Block No. Lot No. Qualification Account No.	Land Dimensions Building Description Additional Lots Acreage	Prop. Class	Owner's Name Address City State Property Location	Billing Code Zip Code	Land Improvement Exemption Net Total	2024 Property Tax Special Dist	2024 Total Tax Deduction Net Tax	Amt.Billed 2024 1st Q 2nd Q Total	2nd Half 2024 3rd Q 4th Q Total	Preliminary 2025 Tax 1st Q 2nd Q Total
46 7 000000	50X120 DWG 1SFG1 .1377	2	LEE, JOSEPH WOYONG 129 5TH ST RIDGEFIELD PARK NJ 129 FIFTH ST	07660-1338 R2 TM05	225000 137400 362400	1049873	1049873 00 1049873	259617 259616 519233	265320 265320 530640	262469 262468 524937
46 8 000000	50X120 DWG 1SFG1 .1377	2	ROMAN, JOSE 133 5TH ST RIDGEFIELD PARK NJ 133 FIFTH ST	07660-1338 R2 TM05	225000 190300 415300	1203124	1203124 00 1203124	297915 297914 595829	303648 303647 607295	300781 300781 601562
46 9 000000	50X120 DWG 1SFG2 .1377	2	ORTIZ, OFELIA G 1946 ROUALT WAY LODI, CA 137 FIFTH ST	00660 95242-9785 R2 TM05	225000 168100 393100	1138811	1138811 00 1138811	281859 281858 563717	287547 287547 575094	284703 284703 569406
46 10 000000	50X120 DWG 1SFG1 .1377	2	COSTANZA, ROBERT & NONGKRAM 141 5TH ST RIDGEFIELD PARK NJ 141 FIFTH ST	07660-1338 R2 TM05	225000 141400 366400	1061461	1061461 W1 -25000 1036461	256239 256238 512477	261992 261992 523984	259116 259115 518231
46 11 000000	50X120 DWG 1SFG1 .1377	2	MEJIA-MURILLO, CARLOS DARIO 145 FIFTH ST RIDGEFIELD PARK, NJ 145 FIFTH ST	00660 07660 R2 TM05	225000 111800 336800	975710	975710 00 975710	241130 241130 482260	246725 246725 493450	243928 243927 487855
46 12 000000	50X120 DWG2 1.5SFG2 .1377	2	FASULLO, PAUL & JOSINA ETAL 149 5TH ST RIDGEFIELD PARK NJ 149 FIFTH ST	00660 07660-1338 R2 TM05	225000 208700 433700	1256429	1256429 00 1256429	305059 305058 610117	323156 323156 646312	314108 314107 628215
46 13 000000	50X120 DWG 2SFG2 .1377	2	HABASHY, NABIL & SAMIA G 151 5TH ST RIDGEFIELD PARK NJ 151 FIFTH ST	00660 07660-1338 R2 TM05	213800 164400 378200	1095645	1095645 00 1095645	271106 271106 542212	276717 276716 553433	273912 273911 547823
46 14 000000	50X120 DWG2 1.5SF .1377	2	MORAN, ROBERT & ALINA 21335 DOVE PL CHATSWORTH, CA 161 FIFTH ST	00660 91311-1430 R2 TM05	225000 209300 434300	1258167	1258167 00 1258167	305280 305279 610559	323804 323804 647608	314542 314542 629084
46 15 000000	60X100 DWG2 2SFG2 .1377	2	MARTINEZ, YAJAIRA & LORENZO A 63 HACKENSACK AVENUE RIDGEFIELD PARK, NJ 63 HACKENSACK AVE	07660 R2 TM05	213800 288100 501900	1454004	1454004 00 1454004	351974 351973 703947	375029 375028 750057	363501 363501 727002
46 16 000000	50X113 2SFG2 APTS5 .1297	4C	71 HP COBE-CALE LLC 159 WEST SADDLE RIVER, NJ 71-3 HACK&134-6 PLSN	01977 07458 R2 TM05	263200 565400 828600	2400454	2400454 00 2400454	583235 583234 1166469	616993 616992 1233985	600114 600113 1200227
46 17 000000	61X117 ST&APT2 2SSG2 .1638	2	SHAKER, ASHRAF 125 HUDSON AVENUE RIDGEFIELD PARK NJ 128-130 PAULISON AVE	99995 07660-1749 R2 TM05	235500 630900 866400	2509961	2509961 00 2509961	589200 589200 1178400	665781 665780 1331561	627491 627490 1254981
46 18 000000	42X122 ST&APT3 3SFG2 .1176	2	126 PAULISON LLC PO BOX 1891 SOUTH HACKENSACK NJ 126 PAULISON AVE	07606 R2 TM05	259700 490400 750100	2173040	2173040 00 2173040	515403 515403 1030806	571117 571117 1142234	543260 543260 1086520
46 19 000000	50X126 DWG 1SFG1 .1446	2	ESTRADA, INGELBERT 122 PAULISON AVE RIDGEFIELD PARK, NJ 122 PAULISON AVE	07660 R2 TM05	220700 120600 341300	988746	988746 00 988746	241130 241130 482260	253243 253243 506486	247187 247186 494373
46 20 000000	50X131 DWG 3SBG1 .1504	2	INFANTE JR, EUFEMIO & KELLEY, CASEY 116 PAULISON AVENUE RIDGEFIELD PARK, NJ 116 PAULISON AVE	00660 07660 R2 TM05	233400 288600 522000	1512234	1512234 00 1512234	371565 371564 743129	384553 384552 769105	378059 378058 756117



Block No. Lot No. Qualification Account No.	Land Dimensions Building Description Additional Lots Acreage	Prop. Class	Owner's Name Address City State Property Location	Billing Code Zip Code	Land Improvement Exemption Net Total	2024 Property Tax Special Dist	2024 Total Tax Deduction Net Tax	Amt.Billed 2024 1st Q 2nd Q Total	2nd Half 2024 3rd Q 4th Q Total	Preliminary 2025 Tax 1st Q 2nd Q Total
46 21 000000	50X135 DWG 1.5SBVG2 .1550	2	MC MILLAN, NANCY 112 PAULISON AVE RIDGEFIELD PARK NJ 112 PAULISON AVE	07660-1322 R2 TM05	234600 199200 433800	1256719	1256719 00 1256719	307710 307710 615420	320650 320649 641299	314180 314180 628360
46 22 000000	37X140 DWG 2SF .1189	2	SCULLY, MARY 108 PAULISON AVE RIDGEFIELD PARK NJ 108 PAULISON AVE	07660-1322 R2 TM05	226700 171800 398500	1154455	1154455 00 1154455	282080 282079 564159	295148 295148 590296	288614 288614 577228
46 23 000000	33X144 DWG 2SF .1091	2	VIDUCIC, ANTE & LJUBICA 106 PAULISON AVE RIDGEFIELD PARK NJ 106 PAULISON AVE	00660 07660-1322 R2 TM05	222400 204500 426900	1236729	1236729 00 1236729	302555 302554 605109	315810 315810 631620	309183 309182 618365
46 24 000000	42X146 DWG2 2SFG2 .1408	2	COLE, CATHERINE & ISAIAS 104 PAULISON AVE RIDGEFIELD PARK NJ 104 PAULISON AVE	SAM 00660 07660-1322 R2 TM05	231100 218500 449600	1302491	1302491 00 1302491	312645 312644 625289	338601 338601 677202	325623 325623 651246
46 25 000000	37X150 DWG 2SF .1274	2	PORCELLI, MICHAEL & VESNA 100 PAULISON AVE RIDGEFIELD PARK NJ 100 PAULISON AVE	00660 07660-1322 R2 TM05	228600 157900 386500	1119691	1119691 00 1119691	273463 273462 546925	286383 286383 572766	279923 279923 559846
46 26 000000	47X154 DWG2 2SFG2 .1662	2	RUIZ, JORGE H 98 PAULISON AVE RIDGEFIELD PARK, NJ 98 PAULISON AVE	07660 R2 TM05	235000 276100 511100	1480657	1480657 00 1480657	360370 360369 720739	379959 379959 759918	370165 370164 740329
46 27 000000	80X158 DWG2 2SFG3 .2902	2	SANCHEZ, ROGELIO A & ANA E 92 PAULISON AVE RIDGEFIELD PARK NJ 92 PAULISON AVE	07660-1322 R2 TM05	260400 292200 552600	1600882	1600882 00 1600882	385337 385337 770674	415104 415104 830208	400221 400220 800441
46 29 000000	50X143 DWG 2SFG2 .1641	2	LEE, EUNYEONG 39 SOUTH ST. RIDGEFIELD PARK, NJ 88 PAULISON AVE	00660 07660-2255 R2 TM05	234500 133700 368200	1066675	1066675 00 1066675	259985 259984 519969	273353 273353 546706	266669 266669 533338
46 30 000000	50X132 DWG2 2SFG2 .1515	2	HERRICK, BRUCE I 84 PAULISON AVE RIDGEFIELD PARK, NJ 84 PAULISON AVE	07660 R2 TM05	231800 215800 447600	1296697	1296697 00 1296697	311245 311245 622490	337104 337103 674207	324175 324174 648349
46 31 C0001	37 X 120 2SBC .1019	2	MACKEY, LARRY & CLAIRE 22B SUMMIT ST RIDGEFIELD PARK NJ 22B SUMMIT ST	07660	218800 348900 567700	1644627	1644627 00 1644627	407285 407284 814569	415029 415029 830058	411157 411157 822314
46 31 C0002	37 X 120 2SBC .1019	2	JUNG, HAE SUN(SUN, JUNG HYE) 22A SUMMIT ST RIDGEFIELD PARK, NJ 22A SUMMIT ST	00660 07660	218800 348900 567700	1644627	1644627 00 1644627	407285 407284 814569	415029 415029 830058	411157 411157 822314
46 32 000000	5808SF DWG 1 1/2SF .1333	2	SCHREIBER, R & A HERB-SCHREIBER 16 SUMMIT ST RIDGEFIELD PARK NJ 16 SUMMIT ST	07660-1317 R2 TM05	228500 152000 380500	1102309	1102309 00 1102309	269117 269117 538234	282038 282037 564075	275578 275577 551155
46 33 000000	50X79 DWG 2SFG1 .0907	2	HOFMEISTER, RAYMOND E & JUDY 14 SUMMIT ST RIDGEFIELD PARK, NJ 14 SUMMIT ST	07660 R2 TM05	205900 150400 356300	1032201	1032201 00 1032201	251294 251294 502588	264807 264806 529613	258051 258050 516101
46 34 000000	64X59 DWG 2SFG1 .0867	2	ANTIGUA, NEAL S & MARICARMEN 12 SUMMIT STREET RIDGEFIELD PARK, NJ 12 SUMMIT ST	00660 07660 R2 TM05	202200 162900 365100	1057695	1057695 00 1057695	257628 257628 515256	271220 271219 542439	264424 264424 528848

Block No. Lot No. Qualification Account No.	Land Dimensions Building Description Additional Lots Acreage	Prop. Class	Owner's Name Address City State Property Location	Billing Code Zip Code	Land Improvement Exemption Net Total	2024 Property Tax Special Dist	2024 Total Tax Deduction Net Tax	Amt.Billed 2024 1st Q 2nd Q Total	2nd Half 2024 3rd Q 4th Q Total	Preliminary 2025 Tax 1st Q 2nd Q Total
47 1 000000	50X109 DWG2 2SFG2 .1251	2	KOLENOVIC, VAHID & ARMA & PAJAZIT 111 PAULISON AVE RIDGEFIELD PARK, NJ 111 PAULISON AVE	00660 07660 R2 TM05	227600 260500 488100	1414026	1414026 00	339453 339453	367560 367560	353507 353506 707013
47 2 000000	50X110 DWG 1.5SFG1 .1263	2	GONZALEZ, RHINA & FELIPE 117 PAULISON AVE RIDGEFIELD PARK NJ 117 PAULISON AVE	00597 07660-1325 R2 TM05	227700 183700 411400	1191826	1191826 00	291433 291433	304480 304480	297957 297956 595913
47 3 000000	37X111 DWG 2SF .0943	2	FORTUNE, OMAR 119 PAULISON AVE RIDGEFIELD PARK, NJ 119 PAULISON AVE	00660 07660 R2 TM05	204000 223800 427800	1239337	1239337 00	303438 303438	316231 316230	309835 309834 619669
47 4 000000	37X111 DWG 2SF .0943	2	NASSAR, HUSEIN & ABEER 123 PAULISON AVE RIDGEFIELD PARK, NJ 123 PAULISON AVE	07660 R2 TM05	204200 157000 361200	1046396	1046396 00	255198 255197	268001 268000	261599 261599 523198
47 5 000000	50X112 DWG 1.5SB .1286	2	JULIORODRIGUEZ, JULIO 75 HACKENSACK AVE RIDGEFIELD PARK, NJ 75 HACKENSACK AVE	07660 R2 TM05	213900 198400 412300	1194433	1194433 00	292391 292390	304826 304826	298609 298608 597217
47 6 000000	30X109 1&2SSCB .0751	15F	RIDGEFIELD PARK HOSE CO #3 83 HACKENSACK AVE RIDGEFIELD PARK NJ 83 HACKENSACK AVE	07660-1440 R2 TM05	*EXEMPT*	00	00 00	00 00	00 00	00 00 00
47 9 000000	1.25AC 2SB SCHOOL 7,8 1.2500	15A	BOARD OF EDUCATION 712 LINCOLN AVE RIDGEFIELD PARK NJ 712 LINCOLN AVE	07660 R2 TM05	*EXEMPT*	00	00 00	00 00	00 00	00 00 00
47.02 1 000000	1.93AC BUS GARAGE 49.01/1; 40.02/1.02 1.9300	15F	NJ TRANSIT CORP C/O REALESTATE DEPT 1 PENN PLAZA, 7TH FL. NEWARK, NJ 150 ROUTE 46 E	07105 OP2 TM14	*EXEMPT*	00	00 00	00 00	00 00	00 00 00
47.06 1 000000	2.57 AC HOTEL DV2024 2.5700	4A	RIDGEFIELD PROPERTIES LLC 111 WEST MAIN STREET CLINTON, NJ 100 ROUTE 46 E	08809 OP2 TM14	3212500 2987500 6200000	17961400	17961400 00	5011883 5011882	3968818 3968817	4490350 4490350 8980700
48 1 000000	40X100 DWG2 2SF .0918	2	CASTRO, ALBERTO CARDONA & A SANTOS 701 LINCOLN AVE RIDGEFIELD PARK NJ 701 LINCOLN AVE	00597 07660 R2 TM05	212500 270900 483400	1400410	1400410 00	335108 335107	365098 365097	350103 350102 700205
48 2 000000	40X100 DWG 2SF .0918	2	BHANDARI, NIKHIL S & HINA 707 LINCOLN AVE RIDGEFIELD PARK, NJ 707 LINCOLN AVE	00660 07660 R2 TM05	212500 212300 424800	1230646	1230646 00	300934 300934	314389 314389	307662 307661 615323
48 3 000000	40X100 DWG 2SF .0918	2	KRASNIQI, RIKARD & HALIME 711 LINCOLN AVE RIDGEFIELD PARK, NJ 711 LINCOLN AVE	00660 07660-1410 R2 TM05	212500 236300 448800	1300174	1300174 00	318316 318315	331772 331771	325044 325043 650087
48 4 000000	29X120 DWG 2SF .0799	2	GARCIA, YLBERT & AMALIA 17 FERN ROAD SPARTA, NJ 713 LINCOLN AVE	07871 R2 TM05	207500 281900 489400	1417792	1417792 00	347628 347628	361268 361268	354448 354448 708896
48 5 000000	46X122 DWG2 2SFGB1 .1288	2	OCHOA, HECTOR & GLORIA 109 HACKENSACK AVE RIDGEFIELD PARK NJ 109 HACKENSACK AVE	00597 07660-1438 R2 TM05	227600 378500 606100	1755872	1755872 00	420763 420762	457174 457173	438968 438968 877936

10753300

31152312

00

00

31152312

16433084

14719228

15576157

Block No. Lot No. Qualification Account No.	Land Dimensions Building Description Additional Lots Acreage	Prop. Class	Owner's Name Address City State Property Location	Billing Code Zip Code	Land Improvement Exemption Net Total	2024 Property Tax Special Dist	2024 Total Tax Deduction Net Tax	Amt.Billed 2024 1st Q 2nd Q Total	2nd Half 2024 3rd Q 4th Q Total	Preliminary 2025 Tax 1st Q 2nd Q Total
48 6 000000	62X120 DWG2 2SFG2 .1708	2	DI PIETRO, ALFRED 113 HACKENSACK AVE RIDGEFIELD PARK NJ 113 HACKENSACK AVE	07660-1438 R2 TM05	237900 293500 531400	1539466	1539466 00 1539466	369723 369723 739446	400010 400010 800020	384867 384866 769733
48 8 000000	4950SF DWG2 2SF .1136	2	RODRIGUEZ-BELLO, GLADYMARY 117 HACKENSACK AVENUE RIDGEFIELD PARK, NJ 117 HACKENSACK AVE	00660 07660 R2 TM05	231800 200900 432700	1253532	1253532 00 1253532	300787 300786 601573	325980 325979 651959	313383 313383 626766
48 8.01 000000	4645SF DWG 2SFG2 .1066	2	SHRESTHA, PRAKASH KUMAR ETAL 54 AUSTIN ST RIDGEFIELD PARK, NJ 54 AUSTIN ST	00660 07660 R2 TM05	222600 160800 383400	1110710	1110710 00 1110710	271106 271106 542212	284249 284249 568498	277678 277677 555355
48 9 000000	37X100 DWG2 2SF .0849	2	MORON, JUAN & LOURDES CALERO 56 AUSTIN ST RIDGEFEILD PARK NJ 56 AUSTIN ST	00597 07660-1443 R2 TM05	208800 292700 501500	1452846	1452846 00 1452846	347481 347481 694962	378942 378942 757884	363212 363211 726423
48 10 000000	40X120 DWG 2SF .1102	2	ROBLES, YOCONDA E 52 AUSTIN ST RIDGEFIELD PARK NJ 52 AUSTIN ST	00660 07660-1443 R2 TM05	222500 196600 419100	1214133	1214133 00 1214133	296957 296957 593914	310110 310109 620219	303534 303533 607067
48 11 000000	40X120 DWG 2SF .1102	2	HENRY, T, B NESBITT & A HENDRICKS 48 AUSTIN ST RIDGEFIELD PARK NJ 48 AUSTIN ST	00660 07660-1443 R2 TM05	222500 210400 432900	1254111	1254111 00 1254111	306974 306973 613947	320082 320082 640164	313528 313528 627056
48 12 000000	40X120 DWG 2SFG2 .1102	2	NASSAN, MARGARET M 44 AUSTIN ST RIDGEFIELD PARK NJ 44 AUSTIN ST	07660-1443 R2 TM05	222500 160000 382500	1108103	1108103 00 1108103	270443 270443 540886	283609 283608 567217	277026 277026 554052
49 1 000000	.19AC ISSCB .1900	15D	REFORMED PRESBYTERIAN CHURCH OF N A 310 MAIN ST RIDGEFIELD PARK NJ 310 MAIN ST	07660-1228 R2 TM05	*EXEMPT*	00	00 00 00	00 00 00	00 00 00	00 00 00
49 2 000000	50X154 DWG 2SFG1 .1768	2	MITCHELL, MICHAEL J & LYNN A 322 MAIN ST RIDGEFIELD PARK NJ 322 MAIN ST	04703 07660-1228 R2 TM05	210900 313700 524600	1519766	1519766 00 1519766	374142 374142 748284	385741 385741 771482	379942 379941 759883
49 3 000000	4866SF DWG 2SFG2 .1117	2	BAKSH, MOHAMED S&BIBI W 114 HACKENSACK AVE RIDGEFIELD PARK, NJ 114 HACKENSACK AVE	07660 R2 TM05	223300 182300 405600	1175023	1175023 00 1175023	287162 287161 574323	300350 300350 600700	293756 293756 587512
49 4 000000	50X145 DWG 2SF .1664	2	YAKUB, STEPHEN & MICHAEL, AFIA P 328 MAIN ST RIDGEFIELD PARK, NJ 328 MAIN ST	00660 07660 R2 TM05	212600 226400 439000	1271783	1271783 00 1271783	312203 312202 624405	323689 323689 647378	317946 317946 635892
49 5 000000	50X145 DWG 2SF .1664	2	MARKMAN, SIMON 330 MAIN ST RIDGEFIELD PARK, NJ 330 MAIN ST	00660 07660 R2 TM05	212600 257700 470300	1362459	1362459 00 1362459	334887 334886 669773	346343 346343 692686	340615 340615 681230
49.01 1 000000	33.29 AC 33.2900	15F	NJ TRANSIT CORP C/O REALESTATE DEPT 1 PENN PLAZA, 7TH FL. NEWARK, NJ 300 BERGEN TURNPIKE	07105 OP2 TM14	*EXEMPT*	00	00 00 00	00 00 00	00 00 00	00 00 00
49.01 2	17.34 AC OR 755,330 17.3400	15F	NJ TRANSIT CORP C/O REALESTATE DEPT 1 PENN PLAZA, 7TH FL. NEWARK, NJ 400 BERGEN TURNPIKE	07105	*EXEMPT*	00	00 00 00	5944881 5944881 11889762	-5944881 -5944881 -11889762	00 00 00

Block No. Lot No. Qualification Account No.	Land Dimensions Building Description Additional Lots Acreage	Prop. Class	Owner's Name Address City State Property Location	Billing Code Zip Code	Land Improvement Exemption Net Total	2024 Property Tax Special Dist	2024 Total Tax Deduction Net Tax	Amt.Billed 2024 1st Q 2nd Q Total	2nd Half 2024 3rd Q 4th Q Total	Preliminary 2025 Tax 1st Q 2nd Q Total
50 1 000000	80X100 DWG 2SFG2 .1837	2	GRAVES, HARRY & HELEN 617 LINCOLN AVE RIDGEFIELD PARK NJ 617 LINCOLN AVE	07660-1409 R2 TM05	240000 153000 393000	1138521	V1 1138521 -25000 1113521	272000 272000 544000	284761 284760 569521	278381 278380 556761
50 2 000000	40X100 DWG 2SFBV .0918	2	LINA-ROSARIO, ARMANDO ETAL 621 LINCOLN AVE RIDGEFIELD PARK, NJ 621 LINCOLN AVE	07660 R2 TM05	212500 184500 397000	1150109	1150109 00 1150109	280828 280827 561655	294227 294227 588454	287528 287527 575055
50 3 000000	125X120 2SB GDNAPTS14 .3444	4C	GHIA, JOYCE L PO BOX 36 HAWORTH NJ 49 AUSTIN ST	07641 R2 TM05	275000 1457800 1732800	5019922	5019922 00 5019922	1238793 1238793 2477586	1271168 1271168 2542336	1254981 1254980 2509961
50 5 000000	50X120 DWG2 2SFG2 .1377	2	TARQUINO, JHONNY H & CARMEN A 51-53 AUSTIN ST RIDGEFIELD PARK, NJ 51-53 AUSTIN ST	07660 R2 TM05	230000 289400 519400	1504702	1504702 00 1504702	368840 368839 737679	383512 383511 767023	376176 376175 752351
50 6 000000	102X112 5SB APTS39 .2623	4C	ANDER CO LLC/AFFILIATED MGT INC 301 S LIVINGSTON AVE 105 LIVINGSTON NJ 306 MAIN ST	00597 07039 R2 TM05	1365000 3147100 4512100	13071554	13071554 00 13071554	3225649 3225649 6451298	3310128 3310128 6620256	3267889 3267888 6535777
50 7 000000	6246 SF DWG2 2SF .1434	2	PRESTON STREET HOLDINGS LLC 175 BROADWAY 1ST FL PATERSON, NJ 64 PRESTON ST	07505 R2 TM05	229500 286000 515500	1493404	1493404 00 1493404	358160 358160 716320	388542 388542 777084	373351 373351 746702
50 7.01 C0001 000000	54X120 IRR 2SFC .0000	2	VOORHEES, RANDALL 58-A PRESTON STREET RIDGEFIELD PARK, NJ 58-A PRESTON ST	00660 07660 R2 TM05	50000 80300 130300	377479	377479 00 377479	89706 89706 179412	99034 99033 198067	94370 94370 188740
50 7.01 C0002 000000	54X120 IRR 2SFC .0000	2	RUGANI, JEANINE 58B PRESTON ST RIDGEFIELD PARK NJ 58-B PRESTON ST	00660 07660-1430 R2 TM05	50000 73800 123800	358649	358649 00 358649	89264 89264 178528	90061 90060 180121	89663 89662 179325
50 8 000000	50X120 DWG 2SFG1 .1377	2	GARCIA, MARIA 54 PRESTON ST RIDGEFIELD PARK NJ 54 PRESTON ST	00660 07660-1430 R2 TM05	230000 168200 398200	1153585	1153585 00 1153585	281933 281932 563865	294860 294860 589720	288397 288396 576793
50 9 000000	50X120 DWG2 2SF .1377	2	IACONETTI, MICHAEL & LINDA A 50 PRESTON ST # 52 RIDGEFIELD PARK NJ 50-52 PRESTON ST	00660 07660-1430 R2 TM05	230000 277400 507400	1469938	V1 1469938 -25000 1444938	347786 347785 695571	374684 374683 749367	361235 361234 722469
50 10 000000	33X100 DWG2 2SF .0758	2	SAQUIC-COSME, EMILIANO ETAL 452 WALKER ST 32 FAIRVIEW, NJ 48 PRESTON ST	00660 07022 R2 TM05	212500 198200 410700	1189798	1189798 00 1189798	282890 282890 565780	312009 312009 624018	297450 297449 594899
50 11 000000	33X100 DWG 2SF .0758	2	JACKSON, THEODORE E & DEANNA M 46 PRESTON ST RIDGEFIELD PARK NJ 46 PRESTON ST	07660-1430 R2 TM05	212500 147100 359600	1041761	1041761 00 1041761	251589 251588 503177	269292 269292 538584	260441 260440 520881
50 12 000000	33X120 DWG2 2SF .0909	2	DRAKEFORD, HAMMIE & ANNMARIE 42 PRESTON ST RIDGEFIELD PARK NJ 42 PRESTON ST	07660-1430 R2 TM05	212500 191600 404100	1170678	1170678 00 1170678	277735 277734 555469	307605 307604 615209	292670 292669 585339
50 13 000000	25X120 DWG 2SF .0689	2	NAVARRO, RAFAELA ETAL 40 PRESTON ST RIDGEFIELD PARK, NJ 40 PRESTON ST	07660 R2 TM05	200000 128300 328300	951085	951085 00 951085	228536 228536 457072	247007 247006 494013	237772 237771 475543

Block No. Lot No. Qualification Account No.	Land Dimensions Building Description Additional Lots Acreage	Prop. Class	Owner's Name Address City State Property Location	Billing Code Zip Code	Land Improvement Exemption Net Total	2024 Property Tax Special Dist	2024 Total Tax Deduction Net Tax	Amt.Billed 2024 1st Q 2nd Q Total	2nd Half 2024 3rd Q 4th Q Total	Preliminary 2025 Tax 1st Q 2nd Q Total
50 13.01 000000	25X120 DWG 2SF .0689	2	TIGHE, WILLIAM & ARLENE 38 PRESTON ST RIDGEFIELD PARK NJ 38 PRESTON ST	00660 07660-1430 R2 TM05	200000 125400 325400	942684	942684 00 942684	227800 227799 455599	243543 243542 487085	235671 235671 471342
50 14 000000	50X120 DWG2 2SFG2 .1377	2	KOWALCHUK, JOHN & MARGARET A 36 PRESTON ST RIDGEFIELD PARK NJ 36 PRESTON ST	00660 07660-1430 R2 TM05	230000 254700 484700	1404176	1404176 00 1404176	335476 335476 670952	366612 366612 733224	351044 351044 702088
50.01 1.01 C0101	2.5 PC CONDO A 2BR .0000	2	MASSARSKAYA, VALENTINA 3628 S OCEAN BLVD HIGHLAND BEACH FL 1 BIRCH ST	33487-3393	104000 214700 318700	923274	923274 00 923274	225738 225737 451475	235900 235899 471799	230819 230818 461637
50.01 1.01 C0102	2.5 PC CONDO C 2BR .0000	2	MENDOZA, ASLYN & HARRIS WILLIAM JOSEPH 3 BIRCH ST RIDGEFIELD PARK, NJ 3 BIRCH ST	00660 07660	104000 248100 352100	1020034	1020034 00 1020034	249379 249379 498758	260638 260638 521276	255009 255008 510017
50.01 1.01 C0103	2.5 PC CONDO B 2BR .0000	2	GARCIA, MARIA C 5 BIRCH ST RIDGEFIELD PARK, NJ 5 BIRCH ST	00660 07660	104000 224600 328600	951954	951954 00 951954	232734 232734 465468	243243 243243 486486	237989 237988 475977
50.01 1.01 C0104	2.5 PC CONDO D 2BR .0000	2	HWANG, TAE S 7 BIRCH ST RIDGEFIELD PARK, NJ 7 BIRCH ST	00660 07660	104000 254700 358700	1039154	1039154 00 1039154	254093 254092 508185	265485 265484 530969	259789 259788 519577
50.01 1.01 C0105	2.5 PC CONDO B 2BR .0000	2	AUSTIN, RENNEE D , GEORGE D III 9 BIRCH ST RIDGEFIELD PARK, NJ 9 BIRCH ST	00660 07660	104000 209900 313900	909368	909368 00 909368	221908 221907 443815	232777 232776 465553	227342 227342 454684
50.01 1.01 C0106	2.5 PC CONDO D 2BR .0000	2	YOON, SUNGPHIL 11 BIRCH STREET #3D RIDGEFIELD PARK, NJ 11 BIRCH ST	07660	104000 253000 357000	1034229	1034229 00 1034229	252841 252840 505681	264274 264274 528548	258558 258557 517115
50.01 1.01 C0107	2.5 PC CONDO B 2BR .0000	2	MUZAFFAR, AYESHA & MANUAL, JENNIFER 13 BIRCH ST RIDGEFIELD PARK, NJ 13 BIRCH ST	07660	104000 224600 328600	951954	951954 00 951954	232734 232734 465468	243243 243243 486486	237989 237988 475977
50.01 1.01 C0108	2.5 PC CONDO D 2BR .0000	2	CHA, CHAE SU & KYUNG JA ETAL 15 BIRCH ST #4D RIDGEFIELD PARK, NJ 15 BIRCH ST	07660	104000 254700 358700	1039154	1039154 00 1039154	254093 254092 508185	265485 265484 530969	259789 259788 519577
50.01 1.01 C0109	2.5 PC CONDO B 2BR .0000	2	PAK, MOSES YOUNG 17 BIRCH ST RIDGEFIELD PARK, NJ 17 BIRCH ST	07660	104000 224600 328600	951954	951954 00 951954	236564 236564 473128	239413 239413 478826	237989 237988 475977
50.01 1.01 C0110	2.5 PC CONDO D 2BR .0000	2	HANIF, M C/O S KANG-KAY MAX REALTY 216 BROAD AVENUE, SUITE 3 PALISADES PARK NJ 19 BIRCH ST	07650	104000 253000 357000	1034229	1034229 00 1034229	252841 252840 505681	264274 264274 528548	258558 258557 517115
50.01 1.01 C0111	2.5 PC CONDO B 2BR .0000	2	GALLAGHER, DANIEL & CARA 21 BIRCH STREET #6B RIDGEFIELD PARK, NJ 21 BIRCH ST	00660 07660	104000 224400 328400	951375	951375 00 951375	232587 232587 465174	243101 243100 486201	237844 237844 475688
50.01 1.01 C0112	2.5 PC CONDO D 2BR .0000	2	SOHN, PAUL JUNGWAN 23 BIRCH STREET #6D RIDGEFIELD PARK, NJ 23 BIRCH ST	07660	104000 253000 357000	1034229	1034229 00 1034229	252841 252840 505681	264274 264274 528548	258558 258557 517115

4897400

14187768

00

00

14187768

6923250

7264518

7093886



Block No. Lot No. Qualification Account No.	Land Dimensions Building Description Additional Lots Acreage	Prop. Class	Owner's Name Address City State Property Location	Billing Code Zip Code	Land Improvement Exemption Net Total	2024 Property Tax Special Dist	2024 Total Tax Deduction Net Tax	Amt.Billed 2024 1st Q 2nd Q Total	2nd Half 2024 3rd Q 4th Q Total	Preliminary 2025 Tax 1st Q 2nd Q Total
50.01 1.01 C0113	2.5 PC CONDO B 2BR .0000	2	KATZNER, MAX J & ROSARIO, ASHLEY I 25 BIRCH ST RIDGEFIELD PARK, NJ 25 BIRCH ST	07660	104000 224600 328600	951954	951954 00	232734 232734	243243 243243	237989 237988
50.01 1.01 C0114	2.5 PC CONDO D 2BR .0000	2	CHANG, VICTORIA JINYOUNG 27 BIRCH ST #7D BLDG A RIDGEFIELD PARK, NJ 27 BIRCH ST	07660	104000 256700 360700	1044948	1044948 00	255492 255492	266982 266982	261237 261237
50.01 1.01 C0115	2.5 PC CONDO A 2BR .0000	2	KIM, SUCKJIN 29 BIRCH ST RIDGEFIELD PARK, NJ 29 BIRCH ST	07660	104000 214700 318700	923274	923274 00	225738 225737	235900 235899	230819 230818
50.01 1.01 C0116	2.5 PC CONDO C 2BR .0000	2	KATZ, ELENA & KHROMIN, VITALY 31 BIRCH ST #8C BLDG A RIDGEFIELD PARK, NJ 31 BIRCH ST	00660 07660	104000 248100 352100	1020034	1020034 00	249379 249379	260638 260638	255009 255008
50.01 1.01 C0201	2.5 PC CONDO A 2BR .0000	2	KIM, MIN HEE 33 BIRCH ST RIDGEFIELD PARK, NJ 33 BIRCH ST	00660 07660	104000 213700 317700	920377	920377 00	225001 225001	235188 235187	230095 230094
50.01 1.01 C0202	2.5 PC CONDO C 2BR .0000	2	LEE, CHLOE & CHRISTINA Y 399 11TH ST #501 PALISADES PARK, NJ 35 BIRCH ST	00660 07650	104000 248100 352100	1020034	1020034 00	249379 249379	260638 260638	255009 255008
50.01 1.01 C0203	2.5 PC CONDO B 2BR .0000	2	KIM, MI YOUNG 216 BELLEMEADE AVE. FORT LEE, NJ 37 BIRCH ST	07024	104000 225600 329600	954851	954851 00	233471 233470	243955 243955	238713 238713
50.01 1.01 C0204	2.5 PC CONDO D 2BR .0000	2	CHEN, CHENGZHE & LI, HONGZI 39 BIRCH ST RIDGEFIELD PARK, NJ 39 BIRCH ST	07660	104000 257200 361200	1046396	1046396 00	255860 255860	267338 267338	261599 261599
50.01 1.01 C0205	2.5 PC CONDO B 2BR .0000	2	KIM, RANJUNG (RAN JUNG) 41 BIRCH ST RIDGEFIELD PARK, NJ 41 BIRCH ST	07660	104000 224400 328400	951375	951375 00	232587 232587	243101 243100	237844 237844
50.01 1.01 C0206	2.5 PC CONDO D 2BR .0000	2	SEVILLA, GRACIELA E 43 BIRCH ST RIDGEFIELD PARK, NJ 43 BIRCH ST	07660	104000 254700 358700	1039154	1039154 00	254093 254092	265485 265484	259789 259788
50.01 1.01 C0207	2.5 PC CONDO A 2BR .0000	2	LEE, JOSEPH T & HYO SOON PARK 45 BIRCH ST RIDGEFIELD PARK, NJ 45 BIRCH ST	07660	104000 213700 317700	920377	920377 00	225001 225001	235188 235187	230095 230094
50.01 1.01 C0208	2.5 PC CONDO C 2BR .0000	2	BROWN, GLENETTE M 47 BIRCH ST RIDGEFIELD PARK, NJ 47 BIRCH ST	00660 07660	104000 248100 352100	1020034	1020034 00	249379 249379	260638 260638	255009 255008
50.01 1.01 C0301	2.5 PC CONDO A 2BR .0000	2	POIKAYIL, BILSON & A FERNANDEZ 198 FOX HOLLOW ROAD WYCKOFF, NJ 49 BIRCH ST	07481	104000 213700 317700	920377	920377 00	225001 225001	235188 235187	230095 230094
50.01 1.01 C0302	2.5 PC CONDO C 2BR .0000	2	CHUNG, LESLIE Y 51 BIRCH ST RIDGEFIELD PARK, NJ 51 BIRCH ST	00660 07660	104000 246400 350400	1015109	1015109 00	248127 248127	259428 259427	253778 253777

4745700

13748294

00

00

13748294

6722481

7025813

6874150

Block No. Lot No. Qualification Account No.	Land Dimensions Building Description Additional Lots Acreage	Prop. Class	Owner's Name Address City State Property Location	Billing Code Zip Code	Land Improvement Exemption Net Total	2024 Property Tax Special Dist	2024 Total Tax Deduction Net Tax	Amt.Billed 2024 1st Q 2nd Q Total	2nd Half 2024 3rd Q 4th Q Total	Preliminary 2025 Tax 1st Q 2nd Q Total
50.01 1.01 C0303	2.5 PC CONDO B 2BR .0000	2	HWANG, KYUNG A 53 BIRCH ST RIDGEFIELD PARK, NJ 53 BIRCH ST	00660 07660	104000 224600 328600	951954	951954 00	232734 232734	243243 243243	237989 237988 475977
50.01 1.01 C0304	2.5 PC CONDO D 2BR .0000	2	PITCHANDI, BALASUBRAMANIAN ETAL 55 BIRCH ST #14 BLDG C RIDGEFIELD PARK, NJ 55 BIRCH ST	00660 07660	104000 253000 357000	1034229	1034229 00	252841 252840	264274 264274	258558 258557 517115
50.01 1.01 C0305	2.5 PC CONDO B 2BR .0000	2	RIM, JIYUN GINA 57 BIRCH ST #15B RIDGEFIELD PARK, NJ 57 BIRCH ST	00660 07660	104000 224600 328600	951954	951954 00	232734 232734	243243 243243	237989 237988 475977
50.01 1.01 C0306	2.5 PC CONDO D 2BR .0000	2	BROWN, ANDREW 59 BIRCH ST RIDGEFIELD PARK, NJ 59 BIRCH ST	00660 07660	104000 253000 357000	1034229	1034229 00	252841 252840	264274 264274	258558 258557 517115
50.01 1.01 C0307	2.5 PC CONDO B 2BR .0000	2	KIM, MINJUNG 61 BIRCH STREET RIDGEFIELD PARK, NJ 61 BIRCH ST	00660 07660	104000 224600 328600	951954	951954 00	232734 232734	243243 243243	237989 237988 475977
50.01 1.01 C0308	2.5 PC CONDO D 2BR .0000	2	CHONG, TAEOK 63 BIRCH ST RIDGEFIELD PARK, NJ 63 BIRCH ST	00660 07660	104000 254700 358700	1039154	1039154 00	254093 254092	265485 265484	259789 259788 519577
50.01 1.01 C0309	2.5 PC CONDO B 2BR .0000	2	YAMAMOTO,JEAN 65 BIRCH ST RIDGEFIELD PARK,NJ 65 BIRCH ST	07450	104000 224600 328600	951954	951954 00	232734 232734	243243 243243	237989 237988 475977
50.01 1.01 C0310	2.5 PC CONDO D 2BR .0000	2	UM,KI HYUN & YOUNG SIL 67 BIRCH ST RIDGEFIELD PARK, NJ 67 BIRCH ST	00660 07660	104000 236600 340600	986718	986718 00	240762 240762	252597 252597	246680 246679 493359
50.01 1.01 C0311	2.5 PC CONDO B 2BR .0000	2	KIM, JAE CHEL & JUNG HYE HWANG 69 BIRCH ST RIDGEFIELD PARK, NJ 69 BIRCH ST	00597 07660	104000 224600 328600	951954	951954 00	232734 232734	243243 243243	237989 237988 475977
50.01 1.01 C0312	2.5 PC CONDO D 2BR .0000	2	LEE, SANG SUNG 71 BIRCH ST RIDGEFIELD PARK, NJ 71 BIRCH ST	00660 07660	104000 253000 357000	1034229	1034229 00	252841 252840	264274 264274	258558 258557 517115
50.01 1.01 C0313	2.5 PC CONDO B 2BR .0000	2	NOONAN, ERICA 73 BIRCH ST RIDGEFIELD PARK, NJ 73 BIRCH ST	00597 07660	104000 224400 328400	951375	951375 00	232587 232587	243101 243100	237844 237844 475688
50.01 1.01 C0314	2.5 PC CONDO D 2BR .0000	2	HONG, SEOKMIN & LIM, SUHYOUNG 75 BIRCH STREET RIDGEFIELD PARK, NJ 75 BIRCH ST	07660	104000 254700 358700	1039154	1039154 00	254093 254092	265485 265484	259789 259788 519577
50.01 1.01 C0315	2.5 PC CONDO A 2BR .0000	2	CHATURVEDI, VISHAL & SHILPA 8 BEECHWOOD DRIVE HILLSDALE NJ 77 BIRCH ST	00660 07642-2754	104000 213700 317700	920377	920377 00	225001 225001	235188 235187	230095 230094 460189
50.01 1.01 C0316	2.5 PC CONDO C 2BR .0000	2	SONG,YOUNG EOK 79 BIRCH ST RIDGEFIELD PARK,NJ 79 BIRCH ST	07660	104000 248100 352100	1020034	1020034 00	249379 249379	260638 260638	255009 255008 510017

Block No. Lot No. Qualification Account No.	Land Dimensions Building Description Additional Lots Acreage	Prop. Class	Owner's Name Address City State Property Location	Billing Code Zip Code	Land Improvement Exemption Net Total	2024 Property Tax Special Dist	2024 Total Tax Deduction Net Tax	Amt.Billed 2024 1st Q 2nd Q Total	2nd Half 2024 3rd Q 4th Q Total	Preliminary 2025 Tax 1st Q 2nd Q Total
51 1 000000	51X107 DWG 2SFG2 .1253	2	CARRERO, JULIA 91 PAULISON AVE RIDGEFIELD PARK NJ 91 PAULISON AVE	00660 07660-1326 R2 TM05	230800 137700 368500	1067545	1067545 00	260206 260205 520411	273567 273567 547134	266887 266886 533773
51 2 000000	37X106 DWG 2SFG1 .0900	2	MOLIT, LUIS RODRIGUEZ 95 PAULISON AVE RIDGEFIELD PARK NJ 95 PAULISON AVE	00660 07660-1326 R2 TM05	212700 167200 379900	1100570	1100570 00	266761 266760 533521	283525 283524 567049	275143 275142 550285
51 3 000000	50X107 DWG 2SF .1228	2	LUNA,WILSON 97 PAULISON AVE RIDGEFIELD PARK, NJ 97 PAULISON AVE	00660 07660 R2 TM05	226900 190400 417300	1208918	1208918 00	295705 295705 591410	308754 308754 617508	302230 302229 604459
51 4 000000	70X108 DWG 2SSTG2 5 .1736	2	DEJESUS, LUIS & ESAU, ALEXIS 103 PAULISON AVE RIDGEFIELD PARK, NJ 103 PAULISON AVE	00660 07660 R2 TM05	236600 228600 465200	1347684	1347684 00	330321 330320 660641	343522 343521 687043	336921 336921 673842
51 6 000000	30X108 DWG 1.75SF .0744	2	CHAN-BONA, AMERLAINE & M BAUTISTA 105 PAULISON AVE RIDGEFIELD PARK NJ 105 PAULISON AVE	00660 07660-1326 R2 TM05	206800 218900 425700	1233253	1233253 00	301523 301523 603046	315104 315103 630207	308314 308313 616627
51 7 000000	50X120 DWG2 2SFG2 .1377	2	BEQIRI, BESNIK & BEDIHAN 11 AUSTIN ST RIDGEFIELD PARK NJ 11 AUSTIN ST	00672 07660-1401 R2 TM05	230600 320400 551000	1596247	1596247 00	381434 381433 762867	416690 416690 833380	399062 399062 798124
51 8 000000	39X120 DWG 2SFG2 .1074	2	MANENTE, RUGGIERO & PATRICIA 15 AUSTIN STREET RIDGEFIELD PARK, NJ 15 AUSTIN ST	00660 07660 R2 TM05	222300 166300 388600	1125774	1125774 00	273389 273389 546778	289498 289498 578996	281444 281443 562887
51 9 000000	50X120 DWG 2SFG2 .1377	2	MONAHAN,MYUNG H 17 AUSTIN ST. #17 RIDGEFIELD PARK, NJ 17 AUSTIN ST	07660-1401 R2 TM05	230000 150600 380600	1102598	1102598 00	269191 269191 538382	282108 282108 564216	275650 275649 551299
51 10 000000	75X120 DWG 1.5SFGB1 .2066	2	FOX, JAMES M & KAREN M 23 AUSTIN ST RIDGEFIELD PARK NJ 23 AUSTIN ST	00660 07660-1401 R2 TM05	245000 284800 529800	1534831	1534831 00	377309 377309 754618	390107 390106 780213	383708 383708 767416
51 11 000000	75X120 DWG 1SFGB1 .2066	2	RUIZ, JOSE E & ELVIA C 31 AUSTIN ST RIDGEFIELD PARK NJ 31 AUSTIN ST	00660 07660-1401 R2 TM05	245000 265500 510500	1478919	1478919 00	363389 363389 726778	376071 376070 752141	369730 369730 739460
51 12 000000	60X75 DWG 2SFG1 .1033	2	FERRER, HARRY & ABIGAIL 610 LINCOLN AVE RIDGEFIELD PARK NJ 610 LINCOLN AVE	00660 07660-1415 R2 TM05	218800 164200 383000	1109551	1109551 00	270811 270811 541622	283965 283964 567929	277388 277388 554776
51 13 000000	60X75 DWG 2SFG1 .1033	2	PARK, KIHONG & EUNKYONG 604 LINCOLN AVE RIDGEFIELD PARK NJ 604 LINCOLN AVE	00660 07660 R2 TM05	218800 210900 429700	1244841	1244841 00	307931 307931 615862	314490 314489 628979	311211 311210 622421
51 14 000000	33X120 DWG 2SF .0909	2	AGUILAR,GALO 24 PRESTON ST RIDGEFIELD PARK,NJ 24 PRESTON ST	07660 R2 TM05	212500 144800 357300	1035098	1035098 00	248790 248790 497580	268759 268759 537518	258775 258774 517549
51 15 000000	33X120 DWG 2SFG1 .0909	2	KAO, JEFFREY & KATHRYN 22 PRESTON ST RIDGEFIELD PARK, NJ 22 PRESTON ST	00660 07660 R2 TM05	212500 267200 479700	1389691	1389691 00	340705 340705 681410	354141 354140 708281	347423 347423 694846

6066800

17575520

00

00

17575520

8574926

9000594

8787764

Block No. Lot No. Qualification Account No.	Land Dimensions Building Description Additional Lots Acreage	Prop. Class	Owner's Name Address City State Property Location	Billing Code Zip Code	Land Improvement Exemption Net Total	2024 Property Tax Special Dist	2024 Total Tax Deduction Net Tax	Amt.Billed 2024 1st Q 2nd Q Total	2nd Half 2024 3rd Q 4th Q Total	Preliminary 2025 Tax 1st Q 2nd Q Total
51 16 000000	33X120 DWG 2SF .0909	2	FLORES, MOISES A 20 PRESTON ST RIDGEFIELD PARK, NJ 20 PRESTON ST	00660 07660 R2 TM05	212500 226800 439300	1272652	1272652 00	311466 311466	324860 324860	318163 318163
51 17 000000	50X120 DWG2 2SFG1 .1377	2	DE MARCO, DOMINICK & PATRICIA ET AL 16 PRESTON ST RIDGEFIELD PARK NJ 16 PRESTON ST	00660 07660-1431 R2 TM05	230000 258000 488000	1413736	1413736 00	335550 335549	371319 371318	353434 353434
51 18 000000	68X120 DWG 1SSCBG2 .1873	2	DURGAJ, GJOVALIN & DIELE 12 PRESTON ST RIDGEFIELD PARK, NJ 12 PRESTON ST	00660 07660 R2 TM05	240300 323500 563800	1633329	1633329 00	399036 399036	417629 417628	408333 408332
52 1 000000	50X120 DWG2 2SF .1377	2	71 SUMMIT AVE LLC 208 COLUMBIA ST DUNELLEN, NJ 89 PAULISON AVE	08812 R2 TM05	230000 236800 466800	1352320	1352320 00	324502 324502	351658 351658	338080 338080
52 2 000000	25X120 DWG2 2SF .0689	2	BURNS, MICHAEL 5 PRESTON STREET RIDGEFIELD PARK, NJ 5 PRESTON ST	00672 07660 R2 TM05	200000 195400 395400	1145474	1145474 00	273463 273462	299275 299274	286369 286368
52 3 000000	25X120 DWG2 2SF .0689	2	ORTIZ PORCEL, MARCO V 7 PRESTON ST RIDGEFIELD PARK, NJ 7 PRESTON ST	07660 R2 TM05	200000 252400 452400	1310603	1310603 00	326564 326564	328738 328737	327651 327651
52 4.01 000000	50X120 3SFG1 APTS5 .1377	4C	9-11 & 13 PRESTON ST LLC 104 GRANT PLACE PARAMUS, NJ 9-11 PRESTON ST	00660 07652 R2 TM05	267000 584700 851700	2467375	2467375 00	576164 576164	657524 657523	616844 616844
52 4.02 000000	25X120 DWG 2SF .0689	2	9-11 & 13 PRESTON ST LLC 104 GRANT ST. PARAMUS, NJ 13 PRESTON ST	00660 07652 R2 TM05	184800 114800 299600	867941	867941 00	210418 210418	223553 223552	216986 216985
52 5 000000	40X120 DWG 2SFG2 .1102	2	TRUNCCELLITO, DENNIS & JEANNETTE 15 PRESTON ST RIDGEFIELD PARK NJ 15 PRESTON ST	07660-1418 R2 TM05	222500 133700 356200	1031911	1031911 00	252178 252177	263778 263778	257978 257978
52 6 000000	45X120 DWG2 2SFG1 .1240	2	DIAZ, ALFREDO & ANGELA 21 PRESTON ST RIDGEFIELD PARK NJ 21 PRESTON ST	07660-1418 R2 TM05	227000 205500 432500	1252953	1252953 00	300345 300345	326132 326131	313239 313238
52 7 000000	40X120 DWG 2SF .1102	2	CORONA SILVIA 23 PRESTON ST RIDGEFIELD PARK, NJ 23 PRESTON ST	00597 07660 R2 TM05	222500 163100 385600	1117083	1117083 00	272653 272652	285889 285889	279271 279271
52 8 000000	50X120 DWG 2SF .1377	2	OVALLES, LUIS M 25 PRESTON ST RIDGEFIELD PARK, NJ 25 PRESTON ST	07660 R2 TM05	230000 116700 346700	1004390	1004390 00	244666 244665	257530 257529	251098 251097
52 9 000000	50X120 DWG 1.5SFG1 .1377	2	ENSOMO, RANEIL ARANAS 514 LINCOLN AVE RIDGEFIELD PARK, NJ 514 LINCOLN AVE	00660 07660 R2 TM05	230000 377000 607000	1758479	1758479 00	432989 432988	446251 446251	439620 439620
52 10 000000	50X120 DWG 1.5SF .1377	2	MOY, JUSTIN & MEI 54 SUMMIT ST RIDGEFIELD PARK, NJ 54 SUMMIT ST	00660 07660 R2 TM05	230000 165800 395800	1146633	1146633 00	280239 280238	293078 293078	286659 286658

Block No. Lot No. Qualification Account No.	Land Dimensions Building Description Additional Lots Acreage	Prop. Class	Owner's Name Address City State Property Location	Billing Code Zip Code	Land Improvement Exemption Net Total	2024 Property Tax Special Dist	2024 Total Tax Deduction Net Tax	Amt.Billed 2024 1st Q 2nd Q Total	2nd Half 2024 3rd Q 4th Q Total	Preliminary 2025 Tax 1st Q 2nd Q Total
52 10.01 000000	50X120 DWG 1.5SBG1 .1377	2	VARGAS, ROSALIE B ETAL 48 SUMMIT ST RIDGEFIELD PARK, NJ 48 SUMMIT ST	07660 R2 TM05	230000 255300 485300	1405914	1405914 00 1405914	344903 344903 689806	358054 358054 716108	351479 351478 702957
52 11 000000	30X120 DWG 2SFG1 .0826	2	CHAMBERS, MARIA 46 SUMMIT STREET RIDGEFIELD PARK, NJ 46 SUMMIT ST	00660 07660 R2 TM05	207500 176800 384300	1113317	1113317 00 1113317	273978 273978 547956	282681 282680 565361	278330 278329 556659
52 12 000000	40X120 DWG2 2SF .1102	2	PAOLA PEREYRA, LYDIA 44 SUMMIT STREET RIDGEFIELD PARK, NJ 44 SUMMIT ST	00660 07660 R2 TM05	222500 280000 502500	1455743	1455743 00 1455743	347186 347186 694372	380686 380685 761371	363936 363936 727872
52 13 000000	80X120 DWG2 2SFG2 .2204	2	VAN GELDREN, CHARLES & ANNA 40 SUMMIT ST RIDGEFIELD PARK NJ 40 SUMMIT ST	07660-1427 R2 TM05	248000 406200 654200	1895217	1895217 00 1895217	451917 451916 903833	495692 495692 991384	473805 473804 947609
52 14 000000	50X120 DWG 2SF 15 .1377	2	MARQUES, J&R C/O ERNEST A VILLA, JR 55 PARKVIEW DRIVE SUCCASUNNA, NJ 34 SUMMIT ST	07876 R2 TM05	230000 125500 355500	1029884	1029884 00 1029884	253651 253650 507301	261292 261291 522583	257471 257471 514942
52 16 000000	37X120 DWG 2SF .1019	2	MARGIOTTA, DENNIS R A & DENISE M 30 SUMMIT ST RIDGEFIELD PARK NJ 30 SUMMIT ST	00672 07660-1427 R2 TM05	218800 206800 425600	1232963	1232963 00 1232963	299019 299019 598038	317463 317462 634925	308241 308241 616482
52 17 000000	62X120 DWG2 2SFG2 .1708	2	SANCHEZ, RAFAEL 26 SUMMIT STREET RIDGEFIELD PARK, NJ 26 SUMMIT ST	00660 07660 R2 TM05	237500 338300 575800	1668093	1668093 00 1668093	400435 400435 800870	433612 433611 867223	417024 417023 834047
53 1 000000	50X120 DWG 2SFG1 .1377	2	PINZON, ROBERT & BARBARA LOPEZ 62 SUMMIT ST RIDGEFIELD PARK NJ 62 SUMMIT ST	00660 07660-1426 R2 TM05	230000 207400 437400	1267148	1267148 00 1267148	310288 310287 620575	323287 323286 646573	316787 316787 633574
53 1.01 000000	50X120 DWG2 2SF .1377	2	KATAYAMA, MYRA&MITSURU&HIROKO 58 SUMMIT ST RIDGEFIELD PARK, NJ 58 SUMMIT ST	00660 07660 R2 TM05	230000 325600 555600	1609573	1609573 00 1609573	385853 385852 771705	418934 418934 837868	402394 402393 804787
53 2 000000	40X100 DWG 2SFG1 .0918	2	MONTAGUE, WILLIAM & ELIZABETH 511 LINCOLN AVE RIDGEFIELD PARK NJ 511 LINCOLN AVE	07660-1408 R2 TM05	212500 123400 335900	973102	973102 00 973102	235165 235164 470329	251387 251386 502773	243276 243275 486551
53 3 000000	50X80 DWG 2SFGB1 .0918	2	HAASE, PATRICK 35 PRESTON ST RIDGEFIELD PARK, NJ 35 PRESTON ST	04245 07660 R2 TM05	212500 147900 360400	1044079	1044079 00 1044079	252620 252619 505239	269420 269420 538840	261020 261020 522040
53 4 000000	50X80 DWG 1SF .0918	2	BROWN, CHRISTOPHER & VANESSA 37 PRESTON ST RIDGEFIELD PARK NJ 37 PRESTON ST	00660 07660 R2 TM05	212500 111300 323800	938049	938049 00 938049	234576 234575 469151	234449 234449 468898	234513 234512 469025
53 5 000000	75X120 DWG2 2SFG2 .2066	2	DAUTAJ, ARDIANA & SERGIO GASHI 637 FRANKLIN AVE. FRANKLIN LAKES, NJ 43 PRESTON ST	00660 07417-2521 R2 TM05	245000 221200 466200	1350581	1350581 00 1350581	324723 324723 649446	350568 350567 701135	337646 337645 675291
53 6 000000	50X120 DWG2 2SBG2 .1377	2	WSNJYI LLC 49 PRESTON ST RIDGEFIELD PARK, NJ 49 PRESTON ST	07660 R2 TM05	230000 366600 596600	1728350	1728350 00 1728350	414724 414723 829447	449452 449451 898903	432088 432087 864175



