

## NEW JERSEY PROPERTY TAX SYSTEM LEGEND

PART 1		PART 2		Exempt Property Identification Codes		
CODE	NAME OF OWNER	PRINCIPLE USE OR PURPOSE	CODE			
01	Federal Government	01 General Government	055	Parsonage	640	Club
02	State Government	02 Military Purposes	059	Rabbi Residence	643	Club House
03	County Government	03 Education	080	Farm	646	Golf Course
04	Municipal Government	04 Health & Welfare Etal.	083	Barn	649	Drum & Bugle Corps
05	Del. Riv. & Bay Authority	05 Penal Institutions	086	Shed	652	Beach
06	Del. Riv. Basin Comm.	06 Police, Fire, Rescue	089	Tool Shed	655	Marina
07	Del. Riv. Joint Toll Bridge Comm.	07 Transportation	094	Dedicated Open Space	658	Boathouse
08	Del. Riv. Port Authority	08 Utilities	095	Vacant Land	661	Life Guard Station
09	Del. Valley Reg. Plan. Comm.	09 Conservation	097	Disabled Veteran	664	Bath House
10	N.J. Turnpike Authority	10 Religious and Charitable	098	Widow of Serviceman or Disabled Veteran	667	Boardwalk
11	Garden State Pkwy. Comm.	11 Burial Grounds	100	VFW/ A.M. Leg	670	Boardwalk, Amusement
12	Interstate Sanitation Comm.	12 Civic and other Social Activities	101	Burial Ground	673	Booth
13	Mid. Atl. State Air Poll. Ctrl Comm.	13 Redevel. And Rehabilitation	106	Cemetery	676	Refreshment Stand
14	N.Y.- N.J. Trans. Agency	14 Remediation	111	Crematory	679	Restaurant
15	Palisades Int. Park Comm.	15 Housing and Mtg Fin. Project	116	Graveyard	682	Comfort Station
16	Port Authority of N.Y.-N.J.	16 Urban Enterprize Zone	121	Mausoleum	701	Highway
17	Tri-State Comm	17 C. 441 P.L. 1991	201	Radio Station	702	Tunnel
18	S. Jersey Port Comm.	18 Railroad	204	Radar	704	Road
19	Waterfront Comm. of N.Y.	19 Recreation	207	Radio Tower	707	Parkway
20	Charitable & Non-Profit Org.	20 Medical Office/ HEZ	220	Filtering Plant	710	Thoroughfare
21	Fraternal Organizations		223	Pumping Station	713	Circle
22	Veterans Organizations		226	Reservoir	716	Island
23	Religious Organizations		229	Well	719	Jug Handle
24	Other		232	Water Supply	722	Medial Strip
25	Atlantic City Expressway		235	Water Tank	725	Overpass
26	N.J. Sports & Exposition Authority		238	Water Tower	726	Playground
27	N.J. Econ. Dev. Authority		241	Water Tower Booster Station	728	Right of Way
28	County Food Dist. Authority		244	Water Plant	730	Traffic Island
29	Urban Renewal Entity		247	Water Stand Pipe	731	Traffic Triangle
30	CRDA- Casino Redev. Authority		250	Sewage Treatment	740	Toll Booth
31	N.J. Education Facilities Authority		254	Sewage Disposal	743	Toll Plaza
32	Hackensck Mead. Comm		256	Sanitary Landfill	746	Sidewalk
33	County Improvement Authority		258	Drainage	749	Lighting Standards
34	N.J. Natural Land Tr./ Natur. Cons		270	Atomic Energy Plant	752	Service Area
35	N.J. House and Mtg. Fin. Agency		280	Oil Tank	760	Gate House
36	N.J. Transit		283	Incinerator	763	Garage
37	County Park Commission		286	Mosquito Control	766	Highway Plant
38	County Utilities Authority		289	Dog Pound	769	Inspection Station
39	County Housing Authority		301	Hospital	772	Weighing Station
40	Municipal Housing Authority		304	Clinic	780	Parking Area
41	Municipal Utilities Authority		306	Mediaci Office/ HEZ	789	Brownsfields
42	Municipal Improvement Authority		307	Health Center	790	Commerc. \ Indust. Purpose
43	Municipal Parking Authority		308	County Food Dist. Facility	795	Vehicle Terminal
44	Patco		309	Rescue Mission	801	Airport
45	S. Jersev Transportation Authority		310	Red Cross Facility	805	Air Facility
					810	Air Terminal
					815	Observation Tower
					840	Railroad
					845	Railroad Station
					850	Railroad Depot
					880	Navigation Tower
					901	Lake
					905	Pond
					906	Pool
					909	River
					913	Creek
					917	Canal
					921	Canal Feeder
					925	Canal House
					929	Tidewater Basin
					933	Water Way
					937	Watershed
					940	Vehicle Bridge
					944	Foot Bridge
					948	Bridge Steps
					949	Footpath
					950	Flood Control Dam
					960	Dock Bulkhead
					964	Dock Lock
					968	Dock Port
					980	Lockhouse
					984	Lighthouse
					988	Marine Elevator
					991	Revenue Allocation District
					992	Marine Terminal
					993	Urban Renewal Entity
					994	5 Yr. Tax Agreement
					995	Atlantic City Expressway
					996	Riparian Grant
					997	Residence
					998	Urban Renewal
					999	Public Housing

**TABLE OF AGGREGATES  
OF TAXABLE AND EXEMPT PROPERTY IN THE TAXING DISTRICT OF ALPINE**

FOR 2025

(1) VALUE OF LAND	1036,945,500	
(2) VALUE OF IMPROVEMENTS	972,290,500	
(3) TOTAL VALUE LAND & IMPRVMT EXCL 2ND CLASS RR		2009,236,000
<hr/>		
(4) TAX VALUE MACH,IMPLMNT & EQUIPT OF TELEPHONE, PETROLEUM REFINERIES MISCELLANEOUS		
<hr/>		
(5) EXEMPTIONS		
POLLUTION CONTROL (RS 54:4-3.56)		
FIRE SUPPRESSION (RS 54:4-3.13)		
FALLOUT SHELTER (RS 54:4-3.48)		
WATER/SEWAGE FAC. (RS 54:4-3.59)		
UEZ ABATEMENT (RS 54:4-3.139)		
HOME IMPROVEMENT (RS 54:4-3.72)		
MULTI FAMILY (RS 54:4-3.121)		
CL 4 ABATEMENT (RS 54:4-3.95)		
RENEWABLE ENERGY (RS 54:4-3.113)		
DWELL ABATEMENT (RS 40A:21-5)		
DWELL EXEMPTION (RS 40A:21-5)		
NEW DWL/CONV ABATE (RS 40A:21-5)		
NEW DWL/CONV EXEM (RS 40A:21-5)		
MUL DWELL EXEM (RS 40A:21-6)		
MUL DWELL ABATE (RS 40A:21-6)		
COM/IND EXEMPTION (RS 40A:21-7)		
TOTAL		
<hr/>		
(5A) DEDUCTIONS ALLOWED (C.73,L.1976)		
NBR VETERANS	11	
NBR VETERANS WIDOWS	2	
TOTAL	13	
NBR SENIOR CITIZENS	1	
NBR DISABLED PERSONS		
NBR SURVIVING SPOUSE		
TOTAL	14	
<hr/>		
(6) NET VALUATION TAXABLE		2009,236,000
(7) TAX RATE - GENL TAX RATE PER \$100 TAXABLE VALUE	.837	
(8) RATIO - AVERAGE RATIO OF ASSESSED TO TRUE VALUE OF REAL PROPERTY	94.96%	
(9A) UEZ EXPIRED (-)		
(9B) TRUE VALUE CL II RR PROPERTY (+)		
(10) EQUALIZATION	08,517,759	
<hr/>		
(11) NET VALUE ON WHICH COUNTY TAXES ARE APPORTIONED		2,117,753,759
(12) APPORTIONMENT OF TAXES		
TOTAL CNTY TAX APPRT	4,730,594.09	
ADJUSTMENTS		
CNTY EQUAL TBL APPL (+ OR -)		
APPEALS & CORR. (+ OR -)	2,101.08	
NET CNTY TAX APPOR	4,728,493.01	
LESS EXCESS STATE AID		

(13) VALUATION OF EXEMPT PROPERTY		
PUBLIC SCHOOL PROP	8,704,400	
OTHER SCHOOL PROP		
PUBLIC PROP	956,878,200	
CHURCH & CHARITABLE PROP	3,229,300	
CEMETERY & GRAVEYARD		
OTHER EXEMPT PROP	356,012,500	
TOTAL VALUE	1324,824,400	
<hr/>		
(14) MISC REVENUE FOR SUPPORT OF BUDGET		
SURPLUS REVENUE APPROPRIATED	1,025,000.00	
MISC REVENUE ANTICIPATED	1,719,768.00	
RECEIPT FROM DELINQUENT TAX & LIEN	377,000.00	
TOTAL MISCELLANEOUS REVENUE	3,121,768.00	

(15) APPORTIONMENT OF TAXES		
ITEM	AMOUNT	RATE
NET CNTY TX LESS ST AID	4,728,493.01	.236
COUNTY LIBRARY TAX		
COUNTY HEALTH TAX		
COUNTY OPEN SPACE	211,775.38	.011
DISTRICT SCHOOL TAX	7,669,577.00	.381
CONSOLIDATED SCHOOL TAX		
REGIONAL SCHOOL TAX		
MUNICIPAL OPEN SPACE	100,462.00	.005
MUNICIPAL LIBRARY TAX		
LOCAL MUNCPL PURPOSE TAX	4,106,626.00	.204
TOTAL TAX LEVY	16,816,933.39	
AUTHORIZED RATE		.837

(16) REAL PROPERTY CLASSIFICATION SUMMARY		
	ITEMS	TAX VALUE
1. VACANT LAND	52	63,133,100
2. RESIDENTIAL	666	1853,290,100
3A. FARM (REGULAR)		
3B. FARM (QUALIFIED)		
4A. COMMERCIAL	16	92,812,800
4B. INDUSTRIAL		
4C. APARTMENT		
TOTAL CLASS 4A,4B,4C		92,812,800
TOTAL ALL CLASSES		2009,236,000

STATE OF NEW JERSEY BERGEN

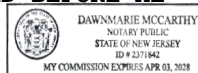
COUNTY

I (WE) \_\_\_\_\_ ASSESSOR(S) OF THE  
TAXING DISTRICT OF ALPINE DO SWEAR (OR AFFIRM)  
THAT THE FOREGOING TAX LIST AND TAX DUPLICATE CONTAIN THE  
VALUATIONS OF ALL THE PROPERTY LIABLE TO TAXATION IN THE TAXING  
DISTRICT IN WHICH I (WE) AM (ARE) TAX ASSESSOR(S), AND THAT  
SUCH PROPERTY HAS BEEN VALUED WITHOUT FAVOR OR PARTIALITY AT  
ITS TAXABLE VALUE AND I (WE) HAVE ALLOWED ONLY SUCH EXEMPTIONS  
AND DEDUCTIONS AS ARE PRESCRIBED BY LAW

I (WE) DO FURTHER SWEAR (OR AFFIRM) THAT, FOR THE TAX YEAR 2025,  
I (WE) HAVE COMPLETED AND PUT INTO OPERATION A DISTRICT-WIDE  
ADJUSTMENTS OF REAL PROPERTY TAXABLE VALUATIONS AND SUCH TAXABLE  
VALUATIONS CONFORM TO THE PERCENTAGE LEVEL ESTABLISHED FOR SUCH  
YEAR FOR EXPRESSING THE TAXABLE VALUE OF REAL PROPERTY IN THE  
COUNTY.

SWORN AND SUBSCRIBED BEFORE ME

*[Signature]*



\_\_\_\_\_  
ASSESSOR(S)

CERTIFICATION BY COUNTY BOARD

THIS IS TO CERTIFY THAT THE FOREGOING IS A TRUE AND  
COMPLETE RECORD OF THE TAXES ASSESSED FOR THE YEAR 2025 IN THE  
TAXING DISTRICT OF ALPINE COUNTY OF  
BERGEN, NEW JERSEY, AND THAT \$ 2,009,236,000 IS THE  
NET VALUATION TAXABLE AND 2,117,753,759 IS THE NET VALUATION  
ON WHICH COUNTY TAXES AND REGIONAL OR CONSOLIDATED SCHOOL TAXES  
ARE APPORTIONED.

ATTEST: \_\_\_\_\_ PRESIDENT  
 \_\_\_\_\_ V. PRESIDENT  
 \_\_\_\_\_ COMMISSIONER  
 \_\_\_\_\_ COMMISSIONER  
 \_\_\_\_\_ COMMISSIONER

*[Signature]* \_\_\_\_\_ COMMISSIONER  
 \_\_\_\_\_ COMMISSIONER  
 TAX ADMINISTRATOR  
 COUNTY BOARD OF TAXATION

TAXING DISTRICT 02 ALPINE		2025 TAX LIST DISTRICT SUMMARY				COUNTY 02 BERGEN	07/25/25	
CLASSIFICATION		NO. OF PARCELS	LAND VALUE	IMPROVEMENT VALUE	TOTAL VALUE	BOOK VALUE OF TANG PERS PROP	EXEMPTION AMOUNT	NET TAXABLE VALUE
1	VACANT LAND	52	63,133,100	0	63,133,100		0	63,133,100
2	RESIDENTIAL	666	895,056,000	958,234,100	1,853,290,100		0	1,853,290,100
3A	FARM (REGULAR)	0	0	0	0		0	0
3B	FARM (QUALIFIED)	0	0	0	0		0	0
4A	COMMERCIAL	16	78,756,400	14,056,400	92,812,800		0	92,812,800
4B	INDUSTRIAL	0	0	0	0		0	0
4C	APARTMENT	0	0	0	0		0	0
CLASS 4 TOTAL		16	78,756,400	14,056,400	92,812,800		0	92,812,800
RATABLE TOTAL		734	1,036,945,500	972,290,500	2,009,236,000		0	2,009,236,000
5A	CLASS 1 RAILROAD	0	0	0	0		0	0
5B	CLASS 2 RAILROAD	0	0	0	0		0	0
RAILROAD TOTAL		0	0	0	0		0	0
6A	TELEPHONE	1				0		0
6B	PETROL REFINRIES	0				0		0
6C	MISCELLANEOUS	0				0		0
PUBLIC UTIL. TOTAL		1				0		0
15A	PUBLIC SCHOOL	1	4,831,500	3,872,900	8,704,400		0	8,704,400
15B	OTHER SCHOOL	0	0	0	0		0	0
15C	PUBLIC PROPERTY	58	952,344,400	4,533,800	956,878,200		0	956,878,200
15D	CHARITABLE	2	2,601,000	628,300	3,229,300		0	3,229,300
15E	CEMETERY	0	0	0	0		0	0
15F	MISCELLANEOUS	4	350,083,000	5,929,500	356,012,500		0	356,012,500
EXEMPT TOTAL		65	1,309,859,900	14,964,500	1,324,824,400		0	1,324,824,400
----- D E D U C T I O N S -----								
CLASSIFICATION	NO. OF DEDUCTS	DEDUCTION AMOUNT	CLASSIFICATION	NO. OF PARCELS	EXEMPTION AMOUNT	CLASSIFICATION	NO. OF PARCELS	EXEMPTION AMOUNT
SENIOR CITIZEN	1	250	FIRE SUPPRESS	0	0	DWELL ABATE	0	0
DISABLED PERSON	0	0	POLLUTION CNTRL	0	0	DWELL EXEMP	0	0
SURVIVING SPOUSE	0	0	FALLOUT SHELTER	0	0	NEW DWEL/CONV ABAT	0	0
VETERAN	11	2,750	WATER/SEWAGE FAC	0	0	NEW DWEL/CONV EXMT	0	0
WIDOW OF VETERAN	2	500	HOME IMPROVEMENT	0	0	MUL DWELL EXEMP	0	0
			CLASS 4 ABATEMENT	0	0	MUL DWELL ABATE	0	0
			MULTI-FAMILY DWELL	0	0	COM/IND EXEMP	0	0
			UEZ ABATEMENT	0	0	RENEWABLE ENERGY	0	0

I ASSESSOR OF THE TAXING DISTRICT OF ALPINE DO SWEAR (OR AFFIRM) THAT THE FOREGOING  
TAX LIST AND TAX DUPLICATE CONTAIN THE VALUATIONS OF ALL THE PROPERTY LIABLE TO TAXATION IN THE TAXING DISTRICT IN WHICH I AM TAX  
ASSESSOR, AND THAT SUCH PROPERTY HAS BEEN VALUED WITHOUT FAVOR OR PARTIALITY AT ITS TAXABLE VALUE AND I HAVE ALLOWED ONLY SUCH  
EXEMPTIONS AND DEDUCTIONS AS ARE PRESCRIBED BY LAW.

-----  
ASSESSOR


I DO FURTHER SWEAR (OR AFFIRM) THAT, FOR THE TAX YEAR 2025, I HAVE COMPLETED AND PUT INTO OPERATION A DISTRICT WIDE ADJUSTMENT OF  
REAL PROPERTY TAXABLE VALUATIONS AND SUCH TAXABLE VALUATIONS CONFORM TO THE PERCENTAGE LEVEL ESTABLISHED FOR SUCH YEAR FOR  
EXPRESSING THE TAXABLE VALUE OF REAL PROPERTY IN THE COUNTY.


-----  
ASSESSOR

SWORN AND SUBSCRIBED BEFORE ME

.

-----







## 2025 TAX CALCULATION ACKNOWLEDGEMENT REPORT

TAXING DISTRICT 02 ALPINE

COUNTY 02 BERGEN

	COUNT	NET VALUE	TOTAL TAXES (GENERAL)	TOTAL TAXES (SPECIAL)	DEDUCTION AMOUNT	NET AMOUNT OF TAXES	2025 TAXES (1ST HALF)	2025 TAXES (2ND HALF)	2026 TAXES (1ST HALF)
* RATABLES *	734	2,009,236,000	16,817,305.74	.00	3,500.00	16,813,805.74	8,159,432.75	8,654,372.99	8,406,904.60
* RAILROADS *	0	0	.00	.00	.00	.00	.00	.00	.00
* UTILITIES *	1	0	.00	.00	.00	.00	.00	.00	.00
* EXEMPTS *	65	1,324,824,400	.00	.00	.00	.00	.00	.00	.00

## TAX RATES FOR THE YEAR OF 2025

TAXING DISTRICT 02 ALPINE

COUNTY 02 BERGEN

DESCRIPTION OF TAX	SPECIAL TAX CODE	RATE PER \$100	FLAT TAX AMOUNT
COUNTY TAX		.236	
COUNTY OPEN SPACE		.011	
SCHOOL TAX		.381	
LIBRARY TAX		.000	
LOCAL MUNICIPAL TAX		.204	
MUNICIPAL OPEN SPACE		.005	
		-----	
TOTAL PROPERTY TAX 2025		.837	

## SPECIAL TAX DESCRIPTION.....

* STATE AID RATE	A01	.000
------------------	-----	------

\* STATE AID NOT PART OF GENERAL TAX RATE

TAX RATE EDIT AUDIT TRAIL									
CTY/ DIST	TAX YEAR	RATE SEQ	RATE DESCRIPTION	TAX RATE	FLAT AMOUNT	--SPECIAL TAX DATA--			INHIBIT FLAGS
						CODE	RATE	FLAT	
0202	2025	01	COUNTY TAX	00236	000000				
0202	2025	02	COUNTY OPEN SPACE	00011	000000				
0202	2025	03	SCHOOL TAX	00381	000000				
0202	2025	04	LIBRARY TAX	00000	000000				
0202	2025	05	LOCAL MUNICIPAL TAX	00204	000000				
0202	2025	06	MUNICIPAL OPEN SPACE	00005	000000				
0202	2025	07	STATE AID RATE			A01	00000	000000	
				-----	-----		-----	-----	
0202	2025	00	TOTAL PROPERTY TAX 2025	.837	.00		.000	.00	

\*\*\* TAX RATE ACCEPTED



TAXING DISTRICT NO. 02 ALPINE

COUNTY NO. 02 BERGEN

PAGE NO	NET TAXABLE VALUE	TOTAL TAXES (GENERAL)	TOTAL TAXES (SPECIAL)	DEDUCTION AMOUNT	NET AMOUNT OF TAXES	2025 TAXES (1ST HALF)	2025 TAXES (2ND HALF)	2026 TAXES (1ST HALF)
0001	50,338,000	421,329.06	.00	.00	421,329.06	205,882.42	215,446.64	210,664.53
0002	53,189,500	445,196.12	.00	.00	445,196.12	217,545.07	227,651.05	222,598.08
0003	92,690,400	775,818.66	.00	.00	775,818.66	382,471.89	393,346.77	387,909.36
0004	63,234,200	529,270.27	.00	.00	529,270.27	249,148.09	280,122.18	264,635.16
0005	87,751,900	734,483.41	.00	.00	734,483.41	358,905.29	375,578.12	367,241.73
0006	60,849,500	509,310.32	.00	.00	509,310.32	248,874.47	260,435.85	254,655.19
0007	30,837,500	258,109.86	.00	.00	258,109.86	126,125.40	131,984.46	129,054.96
0008	22,543,900	188,692.46	.00	.00	188,692.46	92,204.58	96,487.88	94,346.24
0009	28,416,100	237,842.75	.00	.00	237,842.75	116,221.89	121,620.86	118,921.40
0010	38,213,300	319,845.34	.00	.00	319,845.34	156,292.44	163,552.90	159,922.70
0011	37,604,500	314,749.66	.00	250.00	314,499.66	153,677.45	160,822.21	157,249.86
0012	37,512,400	313,978.80	.00	250.00	313,728.80	152,004.22	161,724.58	156,864.43
0013	22,253,400	186,260.96	.00	.00	186,260.96	94,256.14	92,004.82	93,130.52
0014	8,241,900	68,984.72	.00	500.00	68,484.72	33,334.40	35,150.32	34,242.38
0015	8,045,500	67,340.83	.00	.00	67,340.83	32,906.13	34,434.70	33,670.44
0016	12,011,200	100,533.77	.00	.00	100,533.77	33,683.62	66,850.15	50,266.93
0017	8,150,800	68,222.23	.00	.00	68,222.23	33,336.79	34,885.44	34,111.13
0018	10,186,300	85,259.35	.00	250.00	85,009.35	41,536.99	43,472.36	42,504.71
0019	21,603,700	180,822.98	.00	.00	180,822.98	84,763.23	96,059.75	90,411.51
0020	21,095,900	176,572.68	.00	.00	176,572.68	81,924.78	94,647.90	88,286.39
0021	29,492,000	246,848.04	.00	.00	246,848.04	120,622.32	126,225.72	123,424.06
0022	30,196,600	252,745.56	.00	.00	252,745.56	123,504.13	129,241.43	126,372.82
0023	30,138,100	252,255.90	.00	250.00	252,005.90	122,981.99	129,023.91	126,002.98
0024	23,078,500	193,167.06	.00	250.00	192,917.06	94,266.10	98,650.96	96,458.56
0025	28,014,500	234,481.36	.00	.00	234,481.36	101,743.30	132,738.06	117,240.72
0026	17,884,300	149,691.58	.00	.00	149,691.58	73,021.81	76,669.77	74,845.81
0027	10,649,500	89,136.32	.00	250.00	88,886.32	43,431.48	45,454.84	44,443.20
0028	14,955,300	125,175.87	.00	.00	125,175.87	61,013.83	64,162.04	62,587.97
0029	70,554,400	590,540.34	.00	.00	590,540.34	284,156.48	306,383.86	295,270.19
0030	56,437,100	472,378.53	.00	250.00	472,128.53	230,702.77	241,425.76	236,064.30
0031	37,414,800	313,161.88	.00	.00	313,161.88	153,026.57	160,135.31	156,580.97
0032	11,213,900	93,860.37	.00	.00	93,860.37	45,864.87	47,995.50	46,930.22
0033	14,458,000	121,013.47	.00	.00	121,013.47	59,133.24	61,880.23	60,506.78
0034	35,564,200	297,672.36	.00	.00	297,672.36	145,457.63	152,214.73	148,836.22
0035	34,366,100	287,644.28	.00	.00	287,644.28	140,557.38	147,086.90	143,822.18
0036	33,074,900	276,836.92	.00	.00	276,836.92	135,276.37	141,560.55	138,418.50
0037	36,791,300	307,943.18	.00	250.00	307,693.18	150,351.45	157,341.73	153,846.61
0038	43,028,400	360,147.71	.00	.00	360,147.71	175,986.18	184,161.53	180,073.87
0039	38,889,200	325,502.61	.00	.00	325,502.61	159,056.85	166,445.76	162,751.35
0040	25,512,800	213,542.15	.00	250.00	213,292.15	102,956.96	110,335.19	106,646.12
0041	32,425,800	271,403.94	.00	.00	271,403.94	132,621.54	138,782.40	135,702.00
0042	22,388,700	187,393.43	.00	500.00	186,893.43	90,775.01	96,118.42	93,446.75
0043	28,988,000	242,629.56	.00	.00	242,629.56	118,435.95	124,193.61	121,314.83
0044	30,797,700	257,776.77	.00	.00	257,776.77	123,511.07	134,265.70	128,888.43
0045	48,495,100	405,904.00	.00	.00	405,904.00	196,299.98	209,604.02	202,952.02
0046	39,517,900	330,764.82	.00	250.00	330,514.82	165,362.57	165,152.25	165,257.44
0047	53,946,500	451,532.19	.00	.00	451,532.19	218,451.01	233,081.18	225,766.13
0048	50,968,500	426,606.35	.00	.00	426,606.35	210,506.20	216,100.15	213,303.21
0049	50,324,300	421,214.40	.00	.00	421,214.40	205,826.42	215,387.98	210,607.24
0050	67,274,500	563,087.58	.00	.00	563,087.58	270,938.81	292,148.77	281,543.82
0051	54,615,800	457,134.25	.00	.00	457,134.25	224,050.24	233,084.01	228,567.16
0052	56,647,800	474,142.10	.00	.00	474,142.10	226,727.93	247,414.17	237,071.08
0053	46,213,700	386,808.69	.00	.00	386,808.69	189,014.06	197,794.63	193,404.37
0054	45,288,000	379,060.56	.00	.00	379,060.56	185,227.93	193,832.63	189,530.31
0055	13,137,900	109,964.23	.00	.00	109,964.23	53,734.01	56,230.22	54,982.12
0056	28,840,700	241,396.67	.00	.00	241,396.67	117,958.50	123,438.17	120,698.36
0057	2,881,300	24,116.48	.00	.00	24,116.48	11,784.52	12,331.96	12,058.25
0058		.00	.00	.00	.00	.00	.00	.00
**DIST TOTAL	2,009,236,000	16,817,305.74	.00	3,500.00	16,813,805.74	8,159,432.75	8,654,372.99	8,406,904.60

TAXING DISTRICT NO. 02 ALPINE

COUNTY NO. 02 BERGEN

PAGE NO	NET TAXABLE VALUE	TOTAL TAXES (GENERAL)	TOTAL TAXES (SPECIAL)	DEDUCTION AMOUNT	NET AMOUNT OF TAXES	2025 TAXES (1ST HALF)	2025 TAXES (2ND HALF)	2026 TAXES (1ST HALF)
0001		.00	.00	.00	.00	.00	.00	.00
**DIST TOTAL		.00	.00	.00	.00	.00	.00	.00

## TAXING DISTRICT NO. 02 ALPINE

## COUNTY NO. 02 BERGEN

NAME OF OWNER ADDITIONAL OWNERS	PAGE NO.	BLOCK NO.	LOT NO.	LOT QUALIF.	ACCOUNT NO.	DEED BOOK	DEED PAGE	CLASS	PROPERTY LOCATION
ABAD, ANDREA LOUISE	0036	71	12		000000	08558	00948	1	BERKERY PLACE
ABAD, GEORGE C/O GENERAL TRADING	0043	76	1		000000	00270	00238	2	36 ALLISON ROAD
ABAD, JONATHAN & LISA N.	0031	59	1		000000	08403	00137	2	802 CLOSTER DOCK ROAD
ABRAMOW, STEVEN & ROBIN	0041	74	3		000000	01656	00480	2	34 WARREN LANE
ABRAMSON, KAREN	0034	70	4		000000	08534	00407	2	15 LITCHFIELD WAY
AGIRNASLI, MURAT & ENDER	0039	73	3.01		000000	02159	00642	2	911 CLOSTER DOCK ROAD
AGRACHOV, THOMAS	0050	81.04	7		000000	03607	00264	2	15 OLD QUARRY ROAD
AHUJA 30 TULIP TREE LANE LLC	0005	22	17.02		000000	04155	01365	1	30 TULIP TREE LANE
AHUJA, SUNIL C/O AT LAST SPORTSWEAR	0003	20	10					2	27 RIO VISTA DRIVE
ALEXA DEG LLC	0025	50	2		000000	05127	01339	2	1 DEERHILL ROAD
ALJIAN, JOHN & SYLVIE KHORENIAN	0054	81.08	2			00573	00132	2	36 SCHAEFFER ROAD
ALLIOTS, KEVIN	0036	71	9		000000	01799	01416	2	831 CLOSTER DOCK ROAD
ALPINE COUNTRY CLUB	0029	55	3					4A	HILLSIDE AVENUE
ALPINE ESTATES LLC	0047	80	5		000000	02401	01730	2	207 ANDERSON AVENUE
ALPINE FUN LLC	0002	11	2.09			03176	02492	2	34 TAMCREST COURT
ALPINE IRREV TRUST % I GETMAN	0020	49	16			00762	01104	2	515 HILLSIDE AVENUE
ALPINE M E CHURCH	0018	47	2		000000			15D	995 CLOSTER DOCK ROAD
ALPINE REALTY INC, C/O L & R SERV.	0052	81.06	10			00000	07557	1	12 TIMBERLINE DRIVE
ALPINE SUGAR LLC	0051	81.04	19			05460	01184	2	11 AUTUMN TERRACE
ALPINE THREE LLC	0016	43	6.07		000000	04895	00270	2	986 CLOSTER DOCK ROAD
ALPINE THREE, L.L.C.	0016	43	6.05		000000	07968	00503	2	978 CLOSTER DOCK ROAD
ALPINE THREE, L.L.C.	0016	43	6.06		000000	07968	00503	2	982 CLOSTER DOCK ROAD
ALPINE THREE, LLC	0016	43	6.08					2	988 CLOSTER DOCK ROAD
ALPINE THREE, LLC	0016	43	6.09					15F	CLOSTER DOCK ROAD
ALPINE TOWER CO NJ	0047	80	10		000000	03910	01946	4A	293 ROUTE 9W
ALPINE TOWER CO.	0047	80	9		000000			4A	297 ROUTE 9W
ALPINE TOWER CO.	0047	80	11		000000			4A	289 ROUTE 9W
ALPINE 27T, LLC	0011	39.01	12.17			02128	01406	2	27 TAMARACK ROAD
ALPINE, ROCKLEIGH, & BERGEN COUNTY	0056	140	3		000000	07954	00082	15F	SCOUT CAMP RTE 9W
ALTMAN, ROBERT GIL	0044	77	9		000000	03266	02215	2	19 MARIE MAJOR DRIVE
ALTUNTAS, CEM & ASENSA BAHCE	0014	41	7		000000	04594	01966	2	27 DUBOIS AVENUE
ALVAREZ, ANTONIO C. & ABIGAIL	0002	11	2.07			08475	00316	2	18 TAMCREST COURT
AMAN NJ LLC NJ	0005	22	10			03677	00079	2	33 STONE TOWER DRIVE
AMAZON ACRES, LTD	0006	22	23			01558	01298	1	60 RIO VISTA DRIVE
AMERICAN TOWERS, INC.	0056	121	8		000000	08248	00144	4A	425 ROUTE 9W
AMIRI, FARIDEH	0043	76	3		000000	03300	01557	2	1 OVERLOOK ROAD
AMIRSALEH, AMIR MORAD	0006	22	24					2	64 RIO VISTA DRIVE
AMIRSALEH, MEHRDAD & RIMA	0054	90	3		000000	01653	01517	2	163 ANDERSON AVENUE
ANDERSON AVE HOME BUYERS LLC	0044	78	1		000000	04815	00762	2	379 ANDERSON AVENUE
ANDRON,RICHARD I&ANN M LIPTON-	0034	70	13		000000	04927	00644	2	795 CLOSTER DOCK ROAD
ARAIN, SAMINA	0009	39	6		000000	03157	00042	2	131 ROUTE 9W
ARDEBILI, REZA	0046	79.03	8.02			03365	01480	2	23 AUDREY URBAN COURT
AREFIAN, MOHAMMAD MOHSEN	0023	49.02	7					2	66 CHURCH STREET
AREUM BIO LLC	0048	81.02	1		000000	04941	01402	2	10 BUCKINGHAM DRIVE
ARP, CHRISTOPHER & RENEE	0010	39.01	12.03		000000	04191	00024	2	294 WILSON DRIVE
ARVANITIS, JOHN & MARTHA	0020	49	20			07856	00662	2	50 GLEN GOIN DRIVE
ARZOOMANIAN, ANTRANIG A & ROSE ANN	0044	78	5		000000	02936	02464	2	435 ANDERSON AVENUE
ASFARJANI,CHANGIZ & KIARASH,AFSANEH	0051	81.05	7			04081	00579	2	18 MARIE MAJOR DRIVE
ASULIN,SAMANTHA	0013	39.02	16.06		000000	04911	00376	2	22 CHURCH STREET
ATUL & VANDANA CHOKSHI QUAL PR TRST	0043	76	5		000000	01670	01192	2	13 OVERLOOK ROAD
AUTUMN TERRACE LTD PARTNERSHIP	0050	81.04	11			08616	00611	2	10 AUTUMN TERRACE
AYNILIAN, VAHRAM & LUCIENNE	0008	38	2					2	283 WILSON DRIVE
BAFANA,NAKUL&KAVITA	0021	49	26.01			04915	00376	2	7 GLEN GOIN DRIVE
BAIRAN,AURORA	0034	70	11		000000	03887	00254	2	489 ANDERSON AVENUE
BALDINO, EDWARD C JR	0026	53	7.02		000000	01995	02323	2	124 MILES STREET
BALDINO, EDWARD C., JR.	0028	54	9		000000			2	133 MILES STREET
BANOUN, GINA	0043	76	6		000000	07909	00732	2	5 SUMMIT ROAD
BAQUIRAN, LESTRINO & AURORA	0032	60	13		000000			2	59 FOREST STREET
BARADARIAN, YAGHOOB & KATAYOON	0045	79.01	2		000000	08892	00126	2	7 CASSANDRA DRIVE
BARBI, SHAI & KEREN	0012	39.01	13.02			04829	00277	2	7 GRAHAM STREET
BARBIERI, CHRISTINA J TRSTES/ETAL	0023	49.02	8			05119	01653	2	72 CHURCH STREET
BDA ALPINE LLC	0023	49.02	10			02409	00527	2	80 CHURCH STREET
BECK,FRANK&STACEY	0038	72	21		000000	04907	01464	2	15 WARREN LANE
BECKMAN,V & LOMBARDO,C & GOLDBERG,F	0049	81.03	3		000000	01671	01267	2	34 CAMBRIDGE WAY
BELLO, MICHAEL	0002	20	9			09041	00118	2	23 RIO VISTA DRIVE
BERARDO, MARIA J. & JOSEPH	0052	81.06	15			08570	00587	2	30 TIMBERLINE DRIVE
BERGER, NEAL & SHARON	0050	81.04	12			03364	00610	2	6 AUTUMN TERRACE
BERKERY LLC	0036	71	10.02			05368	01879	1	3 BERKERY PLACE

## TAXING DISTRICT NO. 02 ALPINE

## COUNTY NO. 02 BERGEN

NAME OF OWNER ADDITIONAL OWNERS	PAGE NO.	BLOCK NO.	LOT NO.	LOT QUALIF.	ACCOUNT NO.	DEED BOOK PAGE	CLASS	PROPERTY LOCATION
BERKERY PLACE, LLC % ABAD	0036	71	11		000000	08404 00513	2	7 BERKERY PLACE
BERKLEY, HENRY B & ELLEN	0021	49	29				2	23 GLEN GOIN DRIVE
BERKOWITZ, NANCY & ODED	0004	21	9			00811 01164	2	12 THE ESPLANADE
BHANDERI, PRAVIN & GITA	0032	59	5		000000	03752 00543	2	41 BRENNER PLACE
BLANCATO, FRANK & IRINA	0042	75	13		000000	03918 01982	2	30 OVERLOOK ROAD
BLAU, CARLI A TRSTE	0004	22	2			04269 01155	2	12 TULIP TREE LANE
BLYUMIN, ROMAN & MARINA	0034	70	8		000000	08619 00378	2	21 LITCHFIELD WAY
BOAKYE, KWADWO & CYNTHIA	0035	70	22			07723 00419	2	9 OLD SAW MILL ROAD
BOAMAH, MARIAMA A	0033	60	17.01		000000	04901 00514	2	25 OLD DOCK ROAD
BOARD OF EDUCATION	0008	39	1		000000		15A	500 HILLSIDE AVENUE
BOGHOSIAN, APRIL	0037	72	6		000000	01006 00167	2	58 BERKERY PLACE
BOGUSH, NIKOLAY & SOGANI, JULIE	0051	81.05	5		000000	05350 00954	2	26 MARIE MAJOR DRIVE
BONGIORNO, JOSEPH & JOAN	0047	81.01	5		000000	02195 00532	2	2 CANTERBURY COURT
BONHOMME, RICHARD & JEANNE	0040	73	18		000000		2	18 WARREN LANE
BOROUGH OF ALPINE	0001	11	1		000000		15C	ROUTE 9W
BOROUGH OF ALPINE	0002	20	3		000000		15C	ROUTE 9W
BOROUGH OF ALPINE	0008	39	2		000000		15C	ROUTE 9W
BOROUGH OF ALPINE	0009	39	7		000000		15C	ROUTE 9W
BOROUGH OF ALPINE	0009	39	8		000000	05485 00570	1	ROUTE 9W
BOROUGH OF ALPINE	0009	39	10		000000		15C	99 ROUTE 9W
BOROUGH OF ALPINE	0014	41	1		000000		15C	100 CHURCH STREET
BOROUGH OF ALPINE	0015	43	1		000000	00239 00084	15C	CLOSTER DOCK ROAD
BOROUGH OF ALPINE	0017	44	9		000000		15C	6 FOREST SREET
BOROUGH OF ALPINE	0017	45	3		000000		15C	FOREST STREET
BOROUGH OF ALPINE	0018	47	8		000000		15C	FOREST STREET
BOROUGH OF ALPINE	0018	47	9		000000	04193 00546	15C	6 E MAIN STREET
BOROUGH OF ALPINE	0019	48	4		000000		15C	CLOSTER DOCK ROAD
BOROUGH OF ALPINE	0020	49	9		000000	08964 00150	15C	1030 CLOSTER DOCK ROAD
BOROUGH OF ALPINE	0020	49	10		000000		15C	ROUTE 9W
BOROUGH OF ALPINE	0056	140	2		000000		15C	ROUTE 9W
BOROUGH OF ROCKLEIGH	0057	140	4		000000		15C	OLD FARM WAY
BOURNIAS, BOB S & VANESSA	0039	72	23		000000	05185 01450	2	27 WARREN LANE
BOYAJIAN, LORIG S ETAL	0025	51	1		000000	05468 00498	2	11 DUCK POND ROAD
BRAUNSTEIN, JASON & JAIME	0036	71	7		000000	04434 01977	2	28 LITCHFIELD WAY
BROWN, LAWRENCE S. JR. & FAITH	0013	39.02	16		000000	08649 00070	2	30 CHURCH STREET
BRUSCO, MICHAEL & TERESA ET ALS	0049	81.04	2		000000	00942 00510	2	40 BUCKINGHAM DRIVE
BSJ SOHO LLC	0035	70	18		000000	04333 00686	2	2 CAMBRIDGE WAY
BUCKINGHAM ROSE LLC	0048	81.01	15		000000	01280 00292	2	33 BUCKINGHAM DRIVE
BULBULIA, NAIM D TRSTE	0037	71	24		000000	05441 01225	2	5 MARIE MAJOR DRIVE
BURNS, ROBERT W	0014	40	11		000000	04867 00673	2	27 ALPINE DRIVE
CACOURIS, MICHAEL A&RONAN, ANNE M	0042	75	7		000000	04621 00875	1	6 OVERLOOK ROAD
CAMP ALPINE, GREATER N.Y. COUNCILS	0055	120	3		000000		15F	441 ROUTE 9W
CAMP TRUST	0046	79.03	1		000000	05185 00012	2	50 ALLISON ROAD
CAMPI, ROSEMARIE	0012	39.01	16.04		000000	04969 00681	2	27 CHURCH STREET
CANELOS, NICHOLAS & M SPIROPOULOS	0020	49	18.01				2	42 GLEN GOIN DRIVE
CARMELSIA LLC	0053	81.07	4			04624 00806	2	15 TIMBERLINE DRIVE
CASAGRANDE, ROSEMARY	0040	73	13.01			00351 00340	2	24 DOGWOOD LANE
CASSANDRA TRUST I & TRUST II	0045	79.01	3		000000	01778 00992	2	11 CASSANDRA DRIVE
CATSIMATIDIS, JOHN A.	0056	140	1.01		000000		1	6 OLD FARM WAY
CATSIMATIDIS, JOHN A.	0056	140	1.03		000000		1	1 OLD FARM WAY
CATSIMATIDIS, JOHN A. C/O RED APPLE	0056	140	1.04		000000		1	5 OLD FARM WAY
CATSIMATIDIS, JOHN A. C/O RED APPLE	0056	140	1.02		000000		1	2 OLD FARM WAY
CAVALIER, JOHN & DEBORAH POLITO	0031	59	2		000000	09615 00144	2	818 CLOSTER DOCK ROAD
CHAE, HEESUK & SHIN, EUNJUNG	0007	30	10		000000	04439 00466	2	56 ROBIN LANE
CHAE, YOUNG S & AARON N & MICHELLE	0038	72	9		000000	05021 00718	2	46 BERKERY PLACE
CHAN, PATRICK & MIRABEL	0049	81.04	1		000000	03944 00388	2	52 BUCKINGHAM DRIVE
CHAN, RIZAL & JENNIFER LIN	0008	39	3.01		000000	08197 00466	2	516 HILLSIDE AVENUE
CHAN, RIZAL S & LIN, JENNIFER Y	0048	81.01	9		000000	02565 00257	2	7 SHERWOOD COURT
CHANDRA, NAVEEN & ALKA	0052	81.06	12			00877 00107	2	20 TIMBERLINE DRIVE
CHANG, LU TRSTE	0022	49	45			03321 02046	2	61 GLEN GOIN DRIVE
CHANG, MICHELE M.	0009	39	5		000000	08725 00160	2	135 ROUTE 9W
CHANIN, ANDREW & SOPHIE	0048	81.01	16			04828 00953	2	287 ANDERSON AVENUE
CHATRNUCK, ELINOR	0044	77	8		000000	03186 00437	2	15 MARIE MAJOR DRIVE
CHAWLA, RAJESH TRIBHOVAN & VARSHA	0004	22	1			04230 01391	2	6 TULIP TREE LANE
CHEESMAN, JOHN & MAUREEN	0042	75	11		000000	01666 01481	2	22 OVERLOOK ROAD
CHEN, ROBERT & DAINY	0036	71	17		000000	07768 00346	2	61 BERKERY PLACE
CHENG, NORA	0011	39.01	12.05			02614 00693	2	282 WILSON DRIVE
CHENG, ZHE&ZHANG, YUN	0008	38	1			04928 01292	2	279 WILSON DRIVE

## TAXING DISTRICT NO. 02 ALPINE

## COUNTY NO. 02 BERGEN

NAME OF OWNER ADDITIONAL OWNERS	PAGE NO.	BLOCK NO.	LOT NO.	LOT QUALIF.	ACCOUNT NO.	DEED BOOK PAGE	CLASS	PROPERTY LOCATION
CHIANG, LESTER ET ALS	0053	81.06	25				2	8 SCHAFER ROAD
CHIN, EDDY C S & SIU-CHEE	0002	20	7				2	15 RIO VISTA DRIVE
CHIU, YU BUN & LIPING	0052	81.06	19			08243 00757	2	19 SCHAFER ROAD
CHO, IL HWAN & SOON JA	0018	47	6		000000	08597 00133	2	58 FOREST STREET
CHO, JAMES & NICOLE	0010	39.01	9.12			00763 01494	2	28 GRAHAM STREET
CHO, JOSEPH IL TRSTES/ETAL	0018	47	7		000000	05067 01651	1	54 FOREST STREET
CHO, YOUNG & SONG, EUN HWA	0002	20	5		000000	01966 00436	2	3 RIO VISTA DRIVE
CHOI, YOON SEOP & SANGOOK	0034	70	5		000000	08736 00039	2	14 BRISTOL COURT
CHOI, ERIC JIYUN&SUN LEE	0047	81.01	3		000000	04579 00226	2	4 SHERWOOD COURT
CHOI, SO YOUNG	0032	60	12		000000	05028 01984	2	55 FOREST STREET
CHON, JASON & JULIE PARK	0046	79.03	8.03			01404 01798	2	19 AUDREY URBAN COURT
CHOUDHRI, HAROON F & SAIMA M	0046	79.03	8.05			00740 01145	2	26 AUDREY URBAN COURT
CHUNG, DON H & YOUNG B	0010	39.01	9.08				2	35 ROBIN LANE
CHUNG, WHA SUP & MYUNG SHIN	0006	22	25			00224 00853	2	40 TAMARACK ROAD
CHURCH OF THE LORD	0018	48	1.01		000000	03485 00952	15D	CLOSTER DOCK ROAD
CLORES, ANTHONY & JULIE	0032	60	2		000000	00009 02459	2	19 FOREST STREET
COBOS, EDWIN & NICOLLE	0022	49.01	3			08724 00238	2	54 CHURCH STREET
COCHI, STEPHEN & CAROL	0022	49	41			08718 00339	2	39 GLEN GOIN DRIVE
COHEN, ALAN R & KIRA	0030	55	16		000000	00470 01171	2	934 CLOSTER DOCK ROAD
COHEN, MICHAEL & SHANNON	0044	77	5		000000	08709 00890	2	39 LITCHFIELD WAY
COHEN, STEVEN E.	0033	60	15		000000		2	24 RIDGE STREET
COLUMBIA UNIV INSTITUTIONAL R.E.	0058	151	4		000000		15C	ROUTE 9W
COLUMBIA UNIV. INSTITUTIONAL R.E.	0057	151	3		000000		15C	ROUTE 9W
COLUMBIA UNIV. INSTITUTIONAL R.E.	0057	151	2		000000		15C	ROUTE 9W
CONWAY, GEORGE & KELLYANNE	0033	70	3		000000	09473 00480	2	11 LITCHFIELD WAY
COOK, LORIN & JONATHAN L.	0039	73	8		000000	09110 00006	2	15 ALLISON ROAD
COOK, ROBERT & JUDITH	0042	75	8		000000		2	10 OVERLOOK ROAD
COUNTY OF BERGEN	0047	80	8		000000		15C	ANDERSON AVENUE
COUNTY OF BERGEN	0054	90	1		000000		15C	ANDERSON AVENUE
CRV NJ LLC	0005	22	18			04217 01654	2	38 RIO VISTA DRIVE
CURY, BRIAN C/O UN PROD.	0053	81.06	23				2	3 SCHAFER ROAD
CYBUL, MARTIN & MIRIAM	0041	74	2		000000		2	38 WARREN LANE
CYBUL, BRANDT&CLAISSE, DANIELLE	0024	49.02	12			04011 01959	2	88 CHURCH STREET
D-AHN ALPINE LLC	0052	81.06	11			04716 01098	2	16 TIMBERLINE DRIVE
DA ZAN, SHENG & ZHANG, YUNXIA	0041	74	6		000000	00289 00857	2	15 DOGWOOD LANE
DALAVAGAS, BASIL & BRITTA PEDERSEN	0024	49.02	20			09292 00106	2	21 ELLENS WAY
DALEO, LINDA	0023	49.02	3			00384 01076	2	19 PIKE STREET
DANTAS, MARIA	0030	55	17		000000	07667 00339	2	930 CLOSTER DOCK ROAD
DAVIS, DANNA	0008	31	5		000000	08664 00615	2	55 ROBIN LANE
DAVIS, SCOTT R & ELIZABETH O	0031	58	2		000000	00376 01645	2	42 BRENNER PLACE
DE ALWIS, W. TAKSHAN & JAYAKANTHI	0036	71	8.01			07716 00412	2	71 BERKERY PLACE
DE LA CRUZ, MARVIN	0012	39.01	12.19			04989 01819	2	35 TAMARACK ROAD
DEGLONINI, JOSEPH & DOREEN, TRUSTEE	0006	23	1			07674 00073	2	8 HEMLOCK DRIVE
DEL PRIORE, RALPH & MARY J.	0045	79	4		000000		2	1 MARIANE COURT
DEMOU, MICHAEL & CATHERINE	0013	39.02	18		000000		2	464 HILLSIDE AVENUE
DENNIS & KATHY RHEE 2010 LIV TRUST	0049	81.03	2		000000	00435 00592	2	30 CAMBRIDGE WAY
DHULIPALA, SRINIVAS & NANCY T.	0003	20	12			08664 00416	2	35 RIO VISTA DRIVE
DI RE, MARIO	0005	22	8				2	11 THE ESPLANADE
DI SALVO, LISA & MERIANS, M & V	0023	49.02	1			01562 00142	2	27 PIKE STREET
DI STAULO, JOSEPH & CATERINA ZAGARI	0002	11	2.03			08553 00019	1	196 VACCARO DRIVE
DIASPARRA, ALFONSO & SANDRA	0019	49	3			08397 00292	2	8 GLEN GOIN DRIVE
DIFIORE, MICHAEL G & SONPAL, JOSPEH	0023	49.01	5			04700 00986	2	12 PIKE STREET
DILLER, STANLEY & JOAN	0007	30	6		000000		2	9 HIGHWOOD PLACE
DISTAULO, JOSEPH SR ET ALS	0003	20	18			08935 00310	2	59 RIO VISTA DRIVE
DOMUS AUREA CORP.	0051	81.04	18.07			08789 00781	2	11 MARGO WAY
DORF, BARBARA	0026	53	6		000000	03722 01192	2	116 MILES STREET
DORF, SANFORD	0011	39.01	12.07				2	31 JACKSON DRIVE
DOVE, JASON P & LAURIE S	0016	44	4.01			00669 00707	2	18 MONUMENT LANE
DUH, YAUH-HUNG	0027	53	16				2	160 MILES STREET
EASTON, EDITH	0051	81.05	3			02055 02306	2	32 MARIE MAJOR DRIVE
EDWARDS, MARK R & SUZANNE M	0056	121	6		000000	00848 00608	2	417 ROUTE 9W
EIFERT, ROBERT G. & BETTE JEAN	0048	81.01	12				2	25 BUCKINGHAM DRIVE
ELENCEWIG, EYAL & SUNKYUNG S.	0028	55	2		000000	08196 00115	2	439 HILLSIDE AVENUE
ELIDRISSI-ZOUAK, RADIA	0032	60	1		000000	03132 00135	2	15 FOREST STREET
ELLENS ALPINE LLC	0024	49.02	22			04544 01444	2	5 ELLENS WAY
ERBELI, ARGJENT & SELAUDIN	0023	49.01	7			01891 01052	2	20 PIKE STREET
ERRICO, ROCCO & ALEXANDRA	0026	52	3		000000	02571 00365	2	10 DUCK POND ROAD
EVANS, SONJA & ELI, STEPHEN	0045	79.01	1		000000	04386 00202	2	3 CASSANDRA DRIVE



## TAXING DISTRICT NO. 02 ALPINE

## COUNTY NO. 02 BERGEN

NAME OF OWNER ADDITIONAL OWNERS	PAGE NO.	BLOCK NO.	LOT NO.	LOT QUALIF.	ACCOUNT NO.	DEED BOOK PAGE	CLASS	PROPERTY LOCATION
F.E. ALPINE, INC	0031	55	25.01		000000	09581 00115	2	2 FRICK DRIVE
FASANO, ARMAND & MARIA DI BIASE	0039	72	22		000000	00777 01948	2	23 WARREN LANE
FASCIANO, BERNARD J	0021	49	25			02174 01617	2	3 GLEN GOIN DRIVE
FAUSE, KARL M.	0016	44	2		000000	08771 00127	2	951 CLOSTER DOCK ROAD
FAZEKAS, PETER & AGNES	0010	39.01	9.09				2	39 ROBIN LANE
FAZELI, HARRY & NOUSHIN	0011	39.01	12.12			09603 00144	2	7 TAMARACK ROAD
FEINBERG, HERBERT & DEANNA	0050	81.04	10				2	5 AUTUMN TERRACE
FERDON, ELINOR J TRSTES/ETAL	0044	77	7		000000	04696 00439	2	47 LITCHFIELD WAY
FEROLIE, LAWRENCE J & JEANNE A	0044	77	4		000000	00035 01521	2	35 LITCHFIELD WAY
FEUERSTEIN, ROBERT & SHIRA	0003	21	4			08709 00861	2	14 RIO VISTA DRIVE
FINK, JEROME & DIANE	0008	31	3		000000	08046 00624	2	63 ROBIN LANE
FOLK, DAVID & KLAVAN, HEATHER L	0038	72	13		000000	04044 00175	2	26 BERKERY PLACE
FONG, DANIEL & DIAZ, CRISTINA	0023	49.02	4			04624 00236	2	15 PIKE STREET
FOO, SUN HOO & ANASTATIA	0029	55	6.01				2	91 CHURCH STREET
FOREM, ARON	0005	22	15			08050 00708	2	9 STONE TOWER DRIVE
FOX, ROBERT & MICHELLE	0050	81.04	13			08792 00642	2	4 AUTUMN TERRACE
FRANKEL, ARTHUR & VICKI	0049	81.04	6			05295 00324	2	9 OLD QUARRY ROAD
FRC 2017 LLC	0040	73	12		000000	02731 01575	2	28 DOGWOOD LANE
FRIEDBERG, E.A. & MARLYN	0044	77	6		000000		2	43 LITCHFIELD WAY
FRIEDMAN, GREGORY & ARIELLE	0041	74	1		000000	02625 01024	2	42 WARREN LANE
GAFORI, IRAJ & NEJAD MARZIE	0052	81.06	7			07455 00730	2	3 TIMBERLINE DRIVE
GALITOS, STAVROS & PATRICIA	0038	72	14.03		000000	03252 01956	2	18 BERKERY PLACE
GARABET, LEON	0018	47	1			02024 00217	2	987 CLOSTER DOCK ROAD
GARABET, LEON	0030	55	15		000000	08371 00077	2	938 CLOSTER DOCK ROAD
GARCIA, LEOPOLDO A	0021	49	33			08896 00294	2	11 RIONDA COURT
GARJIAN, PAUL G	0043	75	16		000000	03583 00188	2	42 OVERLOOK ROAD
GASPARRO, LOUIS G & BIANCA N	0025	50	3.01			03916 01293	1	375 HILLSIDE AVENUE
GERSTEIN, GAYLE V TRSTES/ETALS	0048	81.01	11			05505 00427	2	17 BUCKINGHAM DRIVE
GHASSEMIEH, ALI & FATANEH (TRST)	0053	81.06	28			08089 00328	2	20 SCHAFFER ROAD
GHAW, TING CHUNG & YVONNE	0022	49	44		01175	07578 00341	2	57 GLEN GOIN DRIVE
GIANNUZZI, DEBBIE & GIANNUZZI, P&M	0015	43	2		000000	00784 01981	1	CHURCH STREET
GIGANTE, TERESA	0044	77	3		000000	00520 00116	1	16 CAMBRIDGE WAY
GILBERTI, LAWRENCE F TRSTE	0005	22	12			04343 00003	2	23 STONE TOWER DRIVE
GILBERTI, LAWRENCE F TRSTE	0006	22	26			05318 00127	1	46 TAMARACK ROAD
GLADSTONE, DEBRA LUDSIN	0007	31	1		000000	08652 00166	2	71 ROBIN LANE
GLASSER, ANDREW & KELLY	0045	79	5		000000	08594 00564	2	5 MARIANE COURT
GLATTER, JERI L	0033	60	14		000000	00396 00027	2	28 RIDGE STREET
GLAZEBNIK, MIKHAIL & GALINA	0007	30	5		000000	02436 00633	2	3 HIGHWOOD PLACE
GLAZER, RICHARD J & LINDA B	0024	49.02	19				2	27 ELLENS WAY
GOFMAN, RUDY	0035	70	26			00860 01906	2	18 OLD SAW MILL ROAD
GOFMAN, SLAVIK & JENNIFER	0039	72	25.02			03529 01461	2	35 WARREN LANE
GOHBRIAL, FARID & YOUSSEF, SYLVIA	0041	75	1		000000	04850 00278	2	935 CLOSTER DOCK ROAD
GOLDSTEIN, DEBORAH LYNNE & MARC	0007	30	12		000000		2	48 ROBIN LANE
GOLDSTEIN, LANE	0018	47	4		000000	03596 01948	2	23 RIDGE STREET
GOLDSTEIN, ROBERT & ALANNA	0034	70	17		000000	02449 01626	2	11 CHARNEY DRIVE
GORELIK, MICHAEL	0057	140	5		000000	08209 00125	2	OLD FARM WAY
GORELIK, MICHAEL & MINA	0013	40	5		000000	04803 01270	2	34 DUBOIS AVENUE
GRANT, ROSE	0053	81.06	27			08561 00356	2	16 SCHAFFER ROAD
GRAYSON, FRANCES & DAYLE	0029	55	9		000000		2	107 CHURCH STREET
GREEN FIELD INVESTMENT LLC	0051	81.05	2			05459 00123	1	36 MARIE MAJOR DRIVE
GREEN FIELD INVESTMENT LLC % GORFIN	0045	79.01	4		000000	01851 00396	2	45 ALLISON ROAD
GREEN, JAY & RENATE	0038	72	19		000000	07629 00237	2	867 CLOSTER DOCK ROAD
GREWAL, AMITOUJ TRSTE	0022	49	38			05215 00789	2	14 RIONDA COURT
GRF ALPINE REALTY LLC	0013	39.02	16.07		000000	04863 00672	2	14 CHURCH STREET
GRINBERG, BORIS & MARINA	0024	49.02	17			02054 01827	2	28 ELLENS WAY
GRUNFELD, JODY L & RONALD	0040	73	20		000000	02399 01234	2	10 WARREN LANE
GUPTA, SUDHIR	0010	39.01	9.13			05177 01654	2	24 GRAHAM STREET
GVY HOLDINGS LLC	0012	39.01	16.03		000000	04963 01424	2	23 CHURCH STREET
HABERMAN, CRISTINA	0042	75	5		000000	05450 00872	2	11 FOREST STREET
HAHN, SADRINA L & EVAN J TRSTES	0012	39.01	16.02		000000	04474 01174	2	15 CHURCH STREET
HAHN, YOON SOO & MI RAN	0048	81.01	17			01192 00143	2	43 BUCKINGHAM DRIVE
HAKIM, GABE N.	0008	31	6		000000		2	51 ROBIN LANE
HALASZ, ROBERT & KOLBEN, AGNES	0013	40	8		000000	07842 00077	2	39 ALPINE DRIVE
HAMLIN, GEORGE R TRSTE	0014	40	10		000000	02480 02089	2	31 ALPINE DRIVE
HARALABATOS, GEORGE J & XIAO MEI LI	0042	75	12		000000	04158 01644	2	26 OVERLOOK ROAD
HARING, THOMAS & CHRISTINE	0014	40	9		000000	08096 00824	2	35 ALPINE DRIVE
HARING, THOMAS & CHRISTINE	0027	54	2		000000	08555 00719	2	89 MILES STREET
HARING, THOMAS & CHRISTINE E	0013	40	7		000000	01591 02281	2	45 ALPINE DRIVE

TAXING DISTRICT NO. 02 ALPINE

COUNTY NO. 02 BERGEN

NAME OF OWNER ADDITIONAL OWNERS	PAGE NO.	BLOCK NO.	LOT NO.	LOT QUALIF.	ACCOUNT NO.	DEED BOOK	DEED PAGE	CLASS	PROPERTY LOCATION
HASSON, JEFFREY & MICHELLE	0042	75	3		000000	08570	00034	2	10 ALLISON ROAD
HECHLER, CORY	0025	51	7		000000	04017	00638	2	4 DEERHILL ROAD
HECTOR, MIGUEL A & LORGIA C	0045	79	3		000000	00615	01969	2	6 MARIE MAJOR DRIVE
HELF, STEVEN & KAREN	0009	39	9.03			09597	00055	2	28 ROBIN LANE
HERERA, DANIEL J. & SUSAN BURKE	0029	55	4.02		000000	08427	00722	2	59 CHURCH STREET
HESSLER, ERIKA TRSTE	0026	53	3		000000	02871	01232	2	92 MILES STREET
HESSLER, ERIKA TRSTE	0026	53	4		000000	02871	01239	2	96 MILES STREET
HILLS, BETHANY J&GROIS, DANI	0028	54	13		000000	04803	00698	2	47 CHURCH STREET
HOBEIKA, BOULOS & LINDA DISHER	0041	74	11		000000			2	1 BIRCH ROAD
HOFFMAN, CHARLES & ADA	0020	49	8.02		000000	08702	00476	4A	CLOSTER DOCK ROAD
HOFFMAN, CHARLES K TRSTES/ETAL	0019	48	6.02			04671	00666	2	22 OLD DOCK ROAD
HOFFMANN, CHARLES L TRSTES/ETAL	0019	48	6.01			04323	00402	2	14 OLD DOCK ROAD
HOLODNY, EDWARD I. & MILIZA	0027	53	11		000000	08003	00006	2	140 MILES STREET
HOLODNY, EDWARD I. & MILIZA K.	0015	41	13		000000	08124	00367	2	13 HARING LANE
HONG, ALBERT	0045	78	10		000000	01378	00912	2	5 CAMBRIDGE WAY
HONG, KYOUNGSOOK	0022	49	42			04709	00691	2	47 GLEN GOIN DRIVE
HORN, DAVID & AUDREY	0033	70	2		000000			2	7 LITCHFIELD WAY
HUANG, JANE J.	0006	23	5			08498	00353	2	18 TAMARACK ROAD
HUSSAIN, NAYEEM M & NARIN F	0043	75	17		000000	04187	01850	2	46 OVERLOOK ROAD
HWA, JONG & YOUNG SOON PARK	0033	60	17		000000	08164	00276	2	21 OLD DOCK ROAD
HWANG, YONG TAE	0046	79.03	8.06			05400	00208	2	20 AUDREY URBAN COURT
IIDA, NICHOLAS	0035	70	23			05161	00626	2	7 BRISTOL COURT
INCONTRO, GIANCARLO	0026	53	5.02		000000	00806	01671	2	112 MILES STREET
INCONTRO, RICHARD & CHRISTINE	0014	41	4		000000	08219	00912	2	36 SCHOOL HOUSE LANE
INGUAGGIATO, ANTHONY & KATHLEEN	0024	49.02	11					2	84 CHURCH STREET
IPEK-LEWIS, CHRISTINE TRSTE	0048	81.01	8		000000	04690	01697	2	3 SHERWOOD COURT
IVALDI, GEORGE	0013	40	4		000000	01831	00526	2	30 DUBOIS AVENUE
J&D AMALFI DEVELOPMENT CORP	0040	73	9		000000	04941	01176	2	19 ALLISON ROAD
J&J REALTY HOLDING LLC	0002	20	8			04382	00480	2	19 RIO VISTA DRIVE
JAHAN, HOOSHANG & ZOHRE	0020	49	11		000000			2	34 GLEN GOIN DRIVE
JAIN, SUBHASH & SARLA	0011	39.01	12.09			05093	00010	2	45 JACKSON DRIVE
JANE H HONG 2024 IRREVOCABLE TRUST	0043	76	7		000000	05438	01937	2	9 SUMMIT ROAD
JAYAPRATAP, R CHENNA & PREMA	0039	73	7		000000	00953	01029	2	11 ALLISON ROAD
JEE, DAMIAN & JANE	0010	39.01	9.15			00937	00778	2	16 GRAHAM STREET
JI, ZHEN & LI, FELICIA LU-WEN	0029	55	3.02			02868	02311	2	81 MILES STREET
JIANG, JAMES & SHERRY YINGSHUANG HOU	0006	23	3			01879	00125	2	67 RIO VISTA DRIVE
JIANG, RONGRONG & LIU, KAI	0021	49	23			04563	00427	2	62 GLEN GOIN DRIVE
JIN, RICHARD & LOUISA	0017	46	2		000000	07951	00304	2	14 MAIN STREET
JO, EUN-RAE & SOYUNJ	0021	49	36			08266	00814	2	27 RIONDA COURT
JOE CASILLI CONSULTING INC	0024	49.02	18			03584	01843	2	34 ELLENS WAY
JONES, KIMBERLY	0054	81.07	10			08476	00406	2	39 TIMBERLINE DRIVE
JULIA CASSAR REV TRUST	0014	40	12		000000	01055	00050	2	23 ALPINE DRIVE
JULIA CASSAR REV TRUST	0027	53	10		000000	01055	00055	2	136 MILES STREET
JUNG, NA YOUNG & LEE, SAMUEL	0054	81.07	9			05504	00614	2	35 TIMBERLINE DRIVE
JUNG, YONGUN & NAUN	0053	81.06	26			09126	00936	2	12 SCHAEFFER ROAD
KAGE FAMILY LLC	0030	55	14		000000	02285	01233	2	946 CLOSTER DOCK ROAD
KALAJIAN, JUNE	0020	49	13					2	493 HILLSIDE AVENUE
KAMIEL, JERALD & KATHLEEN A	0010	39.01	9.11			02130	02052	2	32 GRAHAM STREET
KANG, JIN RYEONG	0033	60	19.03		000000	01308	01123	2	OLD DOCK ROAD
KAO, JEH-LI	0013	40	6		000000			2	38 DUBOIS AVENUE
KATSAPIS FAMILY TRUST	0028	54	5.02			08733	00443	2	113 MILES STREET
KATSAPIS, NICK & PARASKAV	0027	54	5.01					2	109 MILES STREET
KAWAMOTO, TOMOKO & SEIICHIRO	0030	55	14.01			01710	00618	2	942 CLOSTER DOCK ROAD
KELLY, JOHN E.	0018	47	3.01			09479	00498	2	9 OLD DOCK ROAD
KESSELMAN, DONALD & ARLENE	0022	49	46			08280	00534	2	65 GLEN GOIN DRIVE
KHAYTIN, YAKOV & SHTAIF, ALLA	0012	39.01	12.18			01996	00328	2	31 TAMARACK ROAD
KHETAGOUROVA, OLGA	0029	55	3.01			01867	01364	2	435 HILLSIDE AVENUE
KHOROZIAN, VAROUJAN & ANGELA	0049	81.04	5			03551	01745	2	28 BUCKINGHAM DRIVE
KHUTORYANSKY, BORIS & JESSICA	0025	50	1.03			03974	00814	1	379 HILLSIDE AVENUE
KIM, CHARLES & ROSEMARY	0052	81.06	9			03168	02342	2	2 SCHAEFFER ROAD
KIM, CHLOE S	0042	75	10		000000	02242	01352	2	18 OVERLOOK ROAD
KIM, DARREN SUK	0056	121	7		000000	05389	00607	2	421 ROUTE 9W
KIM, DAVID HYUNG & JENNIFER	0034	70	6		000000	01522	00258	2	10 BRISTOL COURT
KIM, HENRY B & CHRISTINE E	0039	72	24		000000			2	31 WARREN LANE
KIM, JAE SUL & DUK HEE & SUNNY S	0045	79.02	1		000000	02946	01510	2	2 CASSANDRA DRIVE
KIM, JAMES CHUNGWOO & SHIN HAE KIM	0051	81.05	1			01230	01904	2	40 MARIE MAJOR DRIVE
KIM, JOHN CHONG MAN & SEUNG HEE	0046	79.03	8.01			08769	00175	2	27 AUDREY URBAN COURT
KIM, JONGOON & YOUNG	0025	51	3		000000			2	5 DUCK POND ROAD

## TAXING DISTRICT NO. 02 ALPINE

## COUNTY NO. 02 BERGEN

NAME OF OWNER ADDITIONAL OWNERS	PAGE NO.	BLOCK NO.	LOT NO.	LOT QUALIF.	ACCOUNT NO.	DEED BOOK PAGE	CLASS	PROPERTY LOCATION
KIM, JOONG OK	0017	44	7		000000	08460 00312	2	17 MAIN STREET
KIM, MARIA H & KIM, R & KIM, S	0017	45	1		000000	08569 00748	2	31 W MAIN STREET
KIM, OK JI TRSTE	0047	80	5.01			04409 01836	2	191 ANDERSON AVENUE
KIM, PYONG KON & SON CHA	0012	39.01	14		000000	08341 00271	2	436 HILLSIDE AVENUE
KIM, RYAN & OH, ELISSA	0036	71	10.01		000000	03954 01032	2	CLOSTER DOCK ROAD
KIM, SEAN	0032	60	4		000000	02391 00970	2	27 FOREST STREET
KIM, STEVE Y & GRACE J	0024	49.02	16			02284 00804	2	22 ELLENS WAY
KIM, SUNG HWAN & YUNG JA & KIM, Y M	0011	39.01	12.04			01214 00416	2	288 WILSON DRIVE
KIM, YONGHUI & MIJIN	0029	55	10		000000	03942 00536	2	111 CHURCH STREET
KIM, EUN KYUNG & CHO, CHEON KOO	0020	49	12		000000	03657 00836	2	509 HILLSIDE AVENUE
KIM, JANG HYUN & SEUN HEE	0004	21	10			05010 00471	2	8 THE ESPLANADE
KIM, PAUL J & GIE Y	0036	71	16		000000	04256 01720	2	57 BERKERY PLACE
KIRK & ALINA VANDEN BERG JT LIV TRS	0050	81.04	8			01692 00363	2	14 OLD QUARRY ROAD
KIRSCHEN, JENNIFER	0015	42	7		000000	05390 00400	2	1006 CLOSTER DOCK ROAD
KO REALTY ALPINE LLC	0019	49	3		000000	01826 00237	4A	1022 CLOSTER DOCK ROAD
KO, MICHAEL	0012	39.01	13.04			04309 00764	2	15 GRAHAM STREET
KO, DANIEL W & KIM, JIN YOUNG	0052	81.06	18			03619 00073	2	27 SCHAFFER ROAD
KOBY, YACOBINA TRSTE	0035	71	4		000000	05532 00949	2	16 LITCHFIELD WAY
KOCYLOWSKY, ZENON & MARIA	0027	54	4		000000		2	105 MILES STREET
KOGAN, LEONID & ILONA	0009	39.01	9.05			07903 00492	2	21 ROBIN LANE
KOGAN, MICHAEL & SVETLANA	0041	74	9		000000	04218 00026	2	40 DOGWOOD LANE
KOH, YOUNG SUN	0045	78	11		000000	08578 00182	2	11 CAMBRIDGE WAY
KOO, CHA & ARAN KOO	0009	39	9.01			07588 00330	2	36 ROBIN LANE
KOROGHLIAN, MGRDICH & LENORE	0002	20	6				2	7 RIO VISTA DRIVE
KOTOPOULOS, SONIA & KOTOPOULOS, O.	0052	81.06	13			09205 00406	2	24 TIMBERLINE DRIVE
KUPFFERSCHMID, DAVID	0046	79.02	2		000000	08887 00497	2	6 CASSANDRA DRIVE
KUPI, ZINETA	0015	42	2		000000	02268 02117	2	1002 CLOSTER DOCK ROAD
KURTZ, DAVID L & MICHELLE J	0040	73	10		000000	02965 01836	2	6 BIRCH ROAD
KURTZ, JEFF & SHARON & S KURTZ TRST	0005	22	17.01			01322 00459	2	29 TULIP TREE LANE
KURTZ, RICHARD	0025	51	2		000000		2	9 DUCK POND ROAD
KURTZ, RICHARD	0025	51	8		000000		2	6 DEERHILL ROAD
KWACK, YON HEE	0019	49	5			02713 01312	2	30 GLEN GOIN DRIVE
KWON, DAVID O & MINDY H	0006	22	20			02525 00355	2	48 RIO VISTA DRIVE
KWON, IL YEON & JINNY	0002	11	2.06			02894 02392	2	220 VACCARO DRIVE
KWON, IN TAE & WON MI	0035	70	21			09593 00366	2	2 OLD SAW MILL ROAD
KWON, JOONG B & CHUNG, JEONG RYE	0021	49	22			02892 02035	2	58 GLEN GOIN DRIVE
KWON, JOONGGAB & MI RAI	0003	21	2			01667 01140	2	6 RIO VISTA DRIVE
KWON, JOSEPH K	0045	79	6		000000	02993 02120	2	9 MARIANE COURT
KWON, YOUNG JIN & RITA	0043	75	18		000000	03693 00699	2	39 OVERLOOK ROAD
LAFRIEDA, PATRICK & JENNIFER	0023	49.01	8			05212 01689	2	24 PIKE STREET
LAIFER, STEVEN & NANCY	0012	39.01	12.20				2	39 TAMARACK ROAD
LANGER, LUDMILLA	0035	71	3		000000		2	12 LITCHFIELD WAY
LAUDIS, THEODORE & ANGELA	0004	22	7				2	17 THE ESPLANADE
LAW, JOHN & JENNIFER	0010	39.01	9.14			03926 00449	2	20 GRAHAM STREET
LAW, SING WU & WINNIE H P	0020	49	17.01			01188 00750	2	38 GLEN GOIN DRIVE
LE, TAE SUN & EUN HEE	0017	46	1		000000	01701 01782	2	18 MAIN STREET
LE, TRANG T & TRI THAI	0040	73	17		000000	02089 01803	2	22 WARREN LANE
LEBOW ALPHA II L.L.P.	0048	81.02	3		000000	08589 00367	2	25 CAMBRIDGE WAY
LEE, CHANG W. & HYUNOK	0024	49.02	23			08523 00119	2	26 HARING LANE
LEE, DAVID, NAM YONG, JAE HAN, HAE JA	0009	39	9.02			01651 01096	2	32 ROBIN LANE
LEE, HAE CHANG & KIM, KRISTINA	0015	41	12		000000	05410 00384	2	9 HARING LANE
LEE, HARK WON & HEE S	0051	81.04	18.06			01553 02098	2	17 MARGO WAY
LEE, HARK WON & HEE SOOK	0035	70	19			08266 00005	2	11 OLD SAW MILL ROAD
LEE, HYANG JA & LEE, HYUNG RO	0053	81.06	24			00461 02287	2	4 SCHAFFER ROAD
LEE, JENNY X	0038	72	16		000000	04612 00483	2	6 BERKERY PLACE
LEE, KI YOUNG & HYE KWON	0022	49	43				2	51 GLEN GOIN DRIVE
LEE, ROBERT DONG HYUN & CHANG HEON	0053	81.07	8			03023 01068	2	31 TIMBERLINE DRIVE
LEE, SEUNG HEUN & JOURNG SOOK	0023	49.02	6			08229 00196	2	7 PIKE STREET
LEE, SUN RYUNG	0012	39.01	15		000000	03381 01173	2	440 HILLSIDE AVENUE
LEE, SUN-JA & SUE	0026	53	7.01		000000	02555 00251	2	120 MILES STREET
LEE, SUNG & LEE, CHAN & BROOKS, JUNG	0034	70	7		000000	01859 01667	2	6 BRISTOL COURT
LEE, WOON SOON & AIJA K	0040	73	15		000000	02781 00390	2	12 DOGWOOD LANE
LEE, JAE HAN & HAE JA (HAEJA) & SUN YONG	0009	39	11.01			05020 01221	2	12 ROBIN LANE
LEE, MARIA SADICHAN (LEE, MARIA S) (..)	0008	38	3			04797 00340	2	287 WILSON DRIVE
LEEF FAMILY 2007 TRUST % C. MARTIN	0041	74	4		000000	09436 00457	2	30 WARREN LANE
LEEPAN HOUSING LLC	0031	59	4		000000	05440 01854	2	45 BRENNER PLACE
LELAND, TREVOR & MARY	0032	60	11		000000	05266 00658	2	51 FOREST STREET
LEOCE, CRAIG M & NICOLE	0034	70	14		000000	01100 02155	2	1 OLD SAW MILL ROAD



TAXING DISTRICT NO. 02 ALPINE

COUNTY NO. 02 BERGEN

NAME OF OWNER ADDITIONAL OWNERS	PAGE NO.	BLOCK NO.	LOT NO.	LOT QUALIF.	ACCOUNT NO.	DEED BOOK PAGE	CLASS	PROPERTY LOCATION
LERNER, RICHARD M. & AMY	0054	90	3.011			08172 00744	2	157 ANDERSON AVENUE
LEVIN, RAFAEL & BETH A	0047	81.01	4		000000	01066 01995	2	6 CANTERBURY COURT
LI, NING & LIU, PEILIN	0039	73	2		000000	02098 00971	2	899 CLOSTER DOCK ROAD
LI, PAUL & VONGKINGKEO, FLORENTINA	0028	54	11		000000	04520 01025	2	145 MILES STREET
LI, YANXIU (MATTHEW) & YINGBO	0051	81.06	6.01			08432 00742	2	18 MARGO WAY
LIM, KEUNG SOOK	0003	21	1			02171 01220	2	22 THE ESPLANADE
LIN, JENNIFER	0055	120	4.01				1	433-437 ROUTE 9W
LIN, VICTOR S. & SUSANNA MOY	0031	58	1			07701 00125	2	834 CLOSTER DOCK ROAD
LINKER, SHERRI	0006	23	4			00799 02048	2	24 TAMARACK ROAD
LITCHFIELD L.L.C. % DRAPKIN	0036	71	6		000000	09045 00143	2	24 LITCHFIELD WAY
LIU, YANZHU & LIU, DOREEN DONG	0037	71	21		000000	03100 00086	2	40 LITCHFIELD WAY
LOCONTE, PETER	0022	49.01	4			03931 00543	2	8 PIKE STREET
LOCONTE, PETER	0034	70	9		000000	04637 01245	2	25 LITCHFIELD WAY
LORRAINE RITA MATTES REV LIV TRST	0020	49	14			02350 01137	2	487 HILLSIDE AVENUE
LUBLINER, BRIAN & HACKETT, ALICE	0021	49	30			07771 00957	2	27 GLEN GOIN DRIVE
LUCACEL, FLORIN&CARLA	0029	55	3.03			04255 00448	2	79 MILES STREET
LUK, CHARLES K & VICKY	0045	79	1		000000	02836 00537	2	16 MARIE MAJOR DRIVE
LUNA, RUBEN & JANET	0053	81.07	6			04796 01803	1	27 TIMBERLINE DRIVE
LUNA, BRIAN&MEDINA, KALILA	0022	49	39			04935 00740	2	10 RIONDA COURT
LUNA, RUBEN & PERRONE, ASHLEY	0052	81.06	14			03813 00779	2	2 GRANT COURT
LUNA, RUBEN D & JANET	0053	81.06	29			03550 00587	1	24 SCHAFFER ROAD
MA, GERRY & ELAINE YE	0028	54	12		000000	00721 00984	2	153 MILES STREET
MACHO, DENNIS & MACHO, DAVID	0026	53	2		000000	02237 00141	2	88 MILES STREET
MAHAPETIAN, VAHE & SHAKE	0005	22	16			08056 00970	2	3 STONE TOWER DRIVE
MALONE, ELLIOTT & ARSOVSKA, JANA	0044	78	3		000000	02559 02117	2	407 ANDERSON AVENUE
MALOVANY, ROBERT & MAUREEN	0016	44	4		000000	02817 01102	2	965 CLOSTER DOCK ROAD
MALYSHEVA, ELENA & IGOR	0052	81.06	16			02461 00036	2	34 TIMBERLINE DRIVE
MANGOT, JONATHAN & ALLISON	0033	60	16		000000	02545 01496	2	19 OLD DOCK ROAD
MANTZIARIS, NIKOLAOS	0012	39.01	13.03			04718 01846	2	11 GRAHAM STREET
MANUS, LAWRENCE & RUTH	0011	39.01	12.08				2	39 JACKSON DRIVE
MARAL ASSOCIATES, LLC	0015	42	5		000000	08555 00427	1	1014 CLOSTER DOCK ROAD
MARAL ASSOCIATES, LLC	0015	42	6		000000	08555 00427	4A	1018 CLOSTER DOCK ROAD
MARAL ASSOCIATES, LLC.	0015	42	7		000000	08858 00319	2	SCHOOL HOUSE LANE
MARCELLINO, ANTHONY & GRACE	0056	121	1		000000	08479 00259	2	397 ROUTE 9W
MARCOPOULOS, TATIANA	0027	53	17			03408 00987	2	39 CHURCH STREET
MARIE MAJOR DRIVE LLC	0045	79	2		000000	05156 01551	2	10 MARIE MAJOR DRIVE
MARROW TRACY L. & NICOLE N	0054	90	6		000000	04306 01230	2	92 RUCKMAN ROAD
MATARI, HUSSEIN M. & JOULIA A.	0050	81.04	18.03			08417 00107	2	6 MARGO WAY
MAVROUDIS, ANNE	0009	39.01	9.07				2	31 ROBIN LANE
MAYER, JEFFREY & KATINA	0048	81.02	4		000000	07910 00456	2	1 OXFORD WAY
MAYER, JEFFREY & KATINA	0048	81.02	5		000000	08393 00820	1	OXFORD WAY
MC CAFFREY, ROBERT & JOHN	0015	42	4		000000		4A	1010 CLOSTER DOCK ROAD
MC CAFFREY, ROBERT & JOHN	0015	43	4		000000		4A	970 CLOSTER DOCK ROAD
MC CORMACK, DENNIS & DOLORES	0019	49	2.01			08205 00369	2	481 HILLSIDE AVENUE
MCCAFFREY, R. & MCCAFFERY, J. & R.	0016	43	5		000000	08053 00829	2	974 CLOSTER DOCK ROAD
MCGUIRE, CATHERINE	0038	72	18		000000	08297 00235	2	863 CLOSTER DOCK ROAD
MC SPIRIT, MAUREEN	0008	39	4		000000	04247 01923	2	139 ROUTE 9W
MEHRAN ALPINE LLC NJ	0045	79.01	5		000000	03534 01176	2	49 ALLISON ROAD
MEKHJIAN, ARPI C.	0037	72	4		000000	01252 00852	2	66 BERKERY PLACE
MEKHJIAN, HAROUTUNE & SHAKE	0052	81.06	8				2	2 TIMBERLINE DRIVE
MEKHJIAN, TANIA	0023	49.02	5			05043 01940	2	11 PIKE STREET
MELISARATOS, DARIUS	0025	52	2		000000	04960 00601	2	12 DUCK POND ROAD
MENEGATOS, SPIRO	0007	30	14		000000	05162 01344	2	40 ROBIN LANE
MERXHUSHI, JUXHIN EUGENE ETALS	0016	44	1		000000	04244 00503	2	947 CLOSTER DOCK ROAD
MESSER, DANIEL & ALISA	0027	53	12		000000	01629 00098	2	144 MILES STREET
MEWANI, VINITA	0025	49.02	24			00771 00795	2	30 HARING LANE
MICHAEL, TADROS & HANNA	0017	46	6		000000		2	7 E MAIN STREET
MILETIC, MARKO & MILENIA	0036	71	18		000000	08564 00462	2	67 BERKERY PLACE
MILETIC, MILAN & VESNA	0004	22	4				2	17 TULIP TREE LANE
MILO, THOMAS A.	0017	46	5			08149 00762	2	11 E MAIN STREET
MINKS, HERBERT & GEORGIANNA	0049	81.02	8				2	23 MARIE MAJOR DRIVE
MINOYAN, JACQUES	0032	60	10		000000	03057 02339	2	47 FOREST STREET
MIRONOV, ALEXANDER	0037	72	8		000000	03761 00173	2	50 BERKERY PLACE
MIRZO, MERGIAN & ANITA	0018	48	2		000000	04300 00247	2	1015 CLOSTER DOCK ROAD
MMDLOPES LLC	0054	81.08	4			03674 01594	1	28 SCHAFFER ROAD
MMDLOPES, LLC	0054	81.08	3			09624 00458	1	32 SCHAFFER ROAD
MODELL, ROBIN	0003	21	5			03186 00238	2	14 OLD CHAPEL COURT
MODI, AMIT&ARVIND KUMAR&ARIHANT	0039	72	27		000000	04054 00543	2	43 WARREN LANE

## TAXING DISTRICT NO. 02 ALPINE

## COUNTY NO. 02 BERGEN

NAME OF OWNER ADDITIONAL OWNERS	PAGE NO.	BLOCK NO.	LOT NO.	LOT QUALIF.	ACCOUNT NO.	DEED BOOK PAGE	CLASS	PROPERTY LOCATION
MONTAMMY GOLF CLUB	0001	11	2		000000		4A	ROUTE 9W
MOON, SUNG YOUNG & SUSIE	0035	70	24			03380 01852	2	10 OLD SAW MILL ROAD
MORRIS, ROBERT & Yael	0053	81.07	5				2	19 TIMBERLINE DRIVE
MORRIS, STEVLAND	0034	70	10		000000		2	467 ANDERSON AVENUE
MOURKAKOS, OTHON & KALLIOPI	0022	49.01	1			08671 00545	2	457 HILLSIDE AVENUE
MOURKAKOS, PANAGIOTIS & IRENE	0038	72	11		000000	08145 00480	2	38 BERKERY PLACE
MOUSAVI, ALI & KILICAL, YASEMIN	0028	55	1.02			02217 02424	2	449 HILLSIDE AVENUE
MUELLER, JILL	0004	22	6			09487 00137	2	21 THE ESPLANADE
NAJAFOV, VUSAL & SHABNAM	0028	55	1.01			02442 01175	2	443 HILLSIDE AVENUE
NATARAJAN, GEETHA A.	0038	72	17		000000	08142 00988	2	2 BERKERY PLACE
NELA, SKENDER & ISMET	0016	43	7.01		000000		1	43 DUBOIS ROAD
NELA, SKENDER&ISMET	0016	43	8.01		000000	04976 00381	2	39 DUBOIS ROAD
NII CO LTD	0004	21	11			03216 01247	2	4 THE ESPLANADE
NOBACK, RALPH P.	0015	42	1		000000		2	57 SCHOOL HOUSE LANE
NOBACK, RALPH T & NOBACK, PETER C	0015	42	1.01			00495 01989	1	CLOSTER DOCK ROAD
NON MARITAL TRUST	0046	79.03	2		000000	05161 00275	1	46 ALLISON ROAD
NORENA LLC	0028	54	10		000000	05317 00293	2	137 MILES STREET
NORIAN, EDWARD G	0043	75	20		000000	03052 01586	2	29 OVERLOOK ROAD
O'NEILL, FRANCES	0035	70	25			07898 00527	2	14 OLD SAW MILL ROAD
OH, YOUNG HEE	0013	40	2		000000	08778 00223	2	22 DUBOIS AVENUE
OHASHI, MUYAMI	0014	41	9		000000	09032 00457	2	19 DUBOIS AVENUE
OHM, JONATHAN & YEONSOO	0021	49	28			01064 01023	2	17 GLEN GOIN DRIVE
ORISCAK, JOSEPH & CELIA	0016	44	3		000000		2	957 CLOSTER DOCK ROAD
ORNSTEIN, JOAN B TRSTE	0022	49.01	2			04358 01348	2	48 CHURCH STREET
OSTBERG, HENRY D.	0055	120	2.02		000000	08198 00075	2	87 RUCKMAN ROAD
OTHELLO LLC	0002	11	2.04			03651 00369	2	204 VACCARO DRIVE
PAE, BOBBY P & CHRISTINE S	0038	72	10		000000	02122 00673	2	BERKERY PLACE
PALISADES INTERSTATE PARK	0001	1	1		000000		15C	ROUTE 9W ON PALISADES
PALISADES INTERSTATE PARK	0001	2	1		000000		15C	ROUTE 9W ON PALISADES
PALISADES INTERSTATE PARK	0001	2	2		000000		15C	ROUTE 9W ON PALISADES
PALISADES INTERSTATE PARK	0001	2	3		000000		15C	ROUTE 9W ON PALISADES
PALISADES INTERSTATE PARK	0001	2	4		000000		15C	ROUTE 9W ON PALISADES
PALISADES INTERSTATE PARK	0001	2	5		000000		15C	ROUTE 9W ON PALISADES
PALISADES INTERSTATE PARK	0001	2	6		000000		15C	ROUTE 9W ON PALISADES
PALISADES INTERSTATE PARK	0001	2	7		000000		15C	ROUTE 9W ON PALISADES
PALISADES INTERSTATE PARK	0001	3	1		000000		15C	ROUTE 9W ON PALISADES
PALISADES INTERSTATE PARK	0001	3	3		000000		15C	ROUTE 9W ON PALISADES
PALISADES INTERSTATE PARK	0001	4	1				15C	BELOW PALISADES
PALISADES INTERSTATE PARK	0002	20	4		000000		15C	ROUTE 9W
PALISADES INTERSTATE PARK	0019	48	5		000000		15C	ROUTE 9W
PALISADES INTERSTATE PARK	0019	48	8				15C	ROUTE 9W ON PALISADES
PALISADES INTERSTATE PARK	0033	60	20		000000		15C	ROUTE 9W
PALISADES INTERSTATE PARK	0054	90	5		000000		15C	ROUTE 9W & RUCKMAN RD
PALISADES INTERSTATE PARK	0055	90	8		000000		15C	ROUTE 9W
PALISADES INTERSTATE PARK	0055	90	9		000000		15C	ROUTE 9W
PALISADES INTERSTATE PARK	0055	90	10		000000		15C	ROUTE 9W
PALISADES INTERSTATE PARK	0055	90	11		000000		15C	ROUTE 9W
PALISADES INTERSTATE PARK	0055	110	1		000000		15C	ROUTE 9W
PALISADES INTERSTATE PARK	0055	110	2		000000		15C	ROUTE 9W
PALISADES INTERSTATE PARK	0055	120	1		000000		15C	RUCKMAN ROAD
PALISADES INTERSTATE PARK	0057	140	8		000000		15C	ROUTE 9W
PALISADES INTERSTATE PARK	0057	141	1		000000		15C	ROUTE 9W
PALISADES INTERSTATE PARK	0057	150	1				15C	ROUTE 9W
PALISADES INTERSTATE PARK	0057	150	2				15C	ROUTE 9W
PALISADES INTERSTATE PARK	0057	150	3		000000		15C	ROUTE 9W
PALISADES INTERSTATE PARK	0057	150	5		000000		15C	ROUTE 9W
PALISADES INTERSTATE PARK	0057	151	1		000000		15C	ROUTE 9W
PANAGAKOS, LELA	0023	49.02	9			09528 00165	2	76 CHURCH STREET
PAPPAS, GREGORY & JOSEPH, PATRICIA	0040	73	13.02			07953 00781	2	20 DOGWOOD LANE
PAPRANIKU, DESHIRA&LORENCE	0017	46	3		000000	04878 00038	2	26 W MAIN STREET
PARILIS, SERGEY & POLINA	0039	73	4		000000	09282 00195	2	915 CLOSTER DOCK ROAD
PARILLA, JOHN & CATHERINE	0024	49.02	14				2	10 ELLENS WAY
PARK, ALVIN SUNGKYU & EDEN E	0049	81.02	10			09382 00132	2	31 MARIE MAJOR DRIVE
PARK, JUNG K. & CAROLINE Y.	0014	41	3		000000	07952 00230	2	30 SCHOOL HOUSE LANE
PARK, KWAN MYUNG & HYANG LEE	0009	39	9.04			04690 00607	2	20 ROBIN LANE
PARK, PHILLIP	0041	74	7		000000	04356 01951	2	25 DOGWOOD LANE
PARK, SARAH & BRIAN	0038	72	14.02		000000	00573 00878	2	14 BERKERY PLACE
PARK, BYUNG IL&GRACE	0052	81.06	17			05022 01721	2	31 SCHAFFER ROAD

TAXING DISTRICT NO. 02 ALPINE

COUNTY NO. 02 BERGEN

NAME OF OWNER ADDITIONAL OWNERS	PAGE NO.	BLOCK NO.	LOT NO.	LOT QUALIF.	ACCOUNT NO.	DEED BOOK PAGE	CLASS	PROPERTY LOCATION
PARK, JOON S TRSTE	0005	22	14			04906 00116	2	15 STONE TOWER DRIVE
PASCARIU, BENU&LEILA	0006	23	2			04083 01031	2	63 RIO VISTA DRIVE
PASSANTE, EVELYN & PASSANTE, J. & M.	0017	45	4		000000	09049 00138	2	14 FOREST STREET
PATEL, CEEJE & PATEL, B & P & J	0056	121	3		000000	00259 01482	2	405 ROUTE 9W
PATEL, HIRAN&SHETH, NIKI	0003	20	19			04931 01993	2	7 HEMLOCK DRIVE
PAYLEX PROJECTS IV LLC	0011	39.01	12.16			04390 00421	2	23 TAMARACK ROAD
PECKAR, MAXINE	0021	49	35			01921 00193	2	23 RIONDA COURT
PENN, SUSAN J	0050	81.04	14			03765 00572	2	18 BUCKINGHAM DRIVE
PERELMAN, MICHAEL & BLIKSHTEYN, DINA	0036	71	14		000000	03428 00793	2	45 BERKERY PLACE
PEREZ, RADAME JOSE & ELISA	0056	121	2		000000	08468 00362	2	401 ROUTE 9W
PEREZ, RAMON & MIRNA	0031	59	3		000000	01518 00064	2	822 CLOSTER DOCK ROAD
PEREZ, RAMON A. & CARMEN I.	0008	39	3		000000	08109 00425	2	520 HILLSIDE AVE
PEREZ, ROBERT	0033	60	15.01			02107 01876	2	15 OLD DOCK ROAD
PERLMAN, MARTIN B & JO-ANN HASSAN	0026	52	7		000000	08707 00278	2	2 DUCK POND ROAD
PERM MISSION OF REPUBLIC OF SUDAN	0038	72	12		000000	00382 00227	15F	30 BERKERY PLACE
PERNETTI, MARIE A.	0049	81.04	4			07873 00121	2	32 BUCKINGHAM DRIVE
PETRINIC, JOAKIN & MILDRED	0033	60	19.01		000000		2	35 OLD DOCK ROAD
PETRINIC, MILDRED A.	0033	60	19.02		000000	08539 00387	1	ROUTE 9W
PETROCELLI, ROBERT - TRUSTEE	0043	76	4		000000	08153 00768	2	7 OVERLOOK ROAD
PIERINGER HOMESTEAD PARTNERSHIP	0034	70	12		000000		2	791 CLOSTER DOCK ROAD
PIERINGER, SCOTT % BERT PIERINGER	0032	60	9		000000	09256 00082	2	43 FOREST STREET
PINETWO LLC	0025	50	1.02			04708 01309	2	385 HILLSIDE AVENUE
PLOTKIN, CARLA RAE TRSTE	0057	140	7			04098 00215	1	OLD FARM WAY
PO BOX 477	0047	81.01	2			05367 00073	2	7 BUCKINGHAM DRIVE
POLICANO, ROBERT F & DINEEN M	0018	47	10		000000	03207 00062	2	979 CLOSTER DOCK ROAD
POMERANTZ, RUTH ET ALS	0008	38	4			00203 01046	2	293 WILSON DRIVE
PONTE, ALPHONSE & CECELIA MAZZETTI	0028	54	6		000000	08420 00001	1	115 MILES STREET
PONTE, ALPHONSE & KROHN, ANITA E	0027	54	1			02746 01325	2	85 MILES STREET
PONTE, ALPHONSE & MAZZETTI, CECELIA	0028	54	7		000000	04207 01400	2	117 MILES STREET
PONTE, JAMES & ELAINE	0057	140	6		000000		1	OLD FARM WAY
POPE, MARC & DIANE	0042	75	2		000000	01243 01189	2	927 CLOSTER DOCK ROAD
POPPER, BRIAN & JANET	0037	71	20		000000	08159 00230	2	36 LITCHFIELD WAY
PULLMAN, ROBERT & NICHOLAS, ANN M.	0048	81.01	13			08653 00284	2	29 BUCKINGHAM DRIVE
RABENOU, PARYIZ H. & DOLORES I.	0047	81.01	1		000000		2	1 BUCKINGHAM DRIVE
RABINOWITZ, LAWRENCE & ELLEN S.	0032	60	3		000000		2	23 FOREST STREET
RACHMAN, ABDUL & SKILLMAN, CHERYL	0044	78	4		000000	03687 01376	2	421 ANDERSON AVENUE
RAFFERTY, GERARD F & PATRICIA M	0014	41	8		000000	05004 01652	2	23 DUBOIS AVENUE
RAM, HARPREET TRSTE	0037	72	3		000000	05069 00050	2	70 BERKERY PLACE
RANAWAT, CHITRANJAN S. & GUDRUN J.	0048	81.01	10		000000		2	11 SHERWOOD COURT
RAPAPORT, JEFFREY & AMANDA	0010	39.01	11.02			07720 00577	2	11 ROBIN LANE
RAPEIKA, JACOB & ADI	0040	73	19		000000		2	14 WARREN LANE
RASOULINEJAD, SEYD & ZOHREH	0037	72	2		000000		2	74 BERKERY PLACE
RE INVESTMENT BERGEN LLC	0018	48	3		000000	05478 00213	1	CLOSTER DOCK ROAD
REEVES, DAVID M JR & SARA C	0018	47	3.02				2	19 RIDGE STREET
REICHERZ, PHILIP H TRSTE	0025	51	4		000000	04768 00338	2	1 DUCK POND ROAD
REILLY, JOSEPH E. JR.	0044	77	1		000000	09417 00221	2	31 LITCHFIELD WAY
REISGEIS, ANNA & SPANOS, ET AL	0017	46	4		000000	04380 01747	2	30 W MAIN STREET
RHEE, KANG Y & ELENA S	0013	40	3		000000	03628 00864	2	26 DUBOIS AVENUE
RICCOBONO JR, PAUL J & SUZANNE	0020	49	15			04505 01141	2	503 HILLSIDE AVENUE
RIO VISTA REALTY LLC	0003	20	15			09087 00382	2	47 RIO VISTA DRIVE
RIO VISTA REALTY, LLC	0003	20	16			01718 00028	2	51 RIO VISTA DRIVE
RIO VISTA 55 LLC	0003	20	17			04876 01141	2	55 RIO VISTA DRIVE
RIVERSIDE PARK, INC.	0054	90	7		000000	07799 00290	4A	385 ROUTE 9W
ROCHBERG, SHULAMIT & GROSSMAN, GIL	0007	30	13		000000	09056 00093	2	44 ROBIN LANE
ROCK, CHRIS & MALAAK C/O CLARFELD	0051	81.04	18.05			08429 00843	2	16 MARGO WAY
ROH, SANGHO	0014	41	6		000000	03439 00388	2	31 DUBOIS AVENUE
ROMAN, CARLTON TRSTE	0008	31	7		000000	05259 01647	2	47 ROBIN LANE
RONAN, ANNE & CACOURIS, MICHAEL	0042	75	6		000000	08082 00793	2	2 OVERLOOK ROAD
ROPER, JOHN G. & JANICE A.	0042	75	14		000000		2	34 OVERLOOK ROAD
ROSENBERG, BRAD & MARGO K	0007	30	11		000000	01053 01865	2	52 ROBIN LANE
ROURA, WALTER I & SUSAN HERNANDEZ-	0041	74	12		000000	03117 00108	2	5 BIRCH ROAD
RUSKIN, VADA	0012	39.02	13.01				1	23 GRAHAM STREET
SAAL, ROBERT F	0014	41	5		000000	03165 00901	2	35 DUBOIS AVENUE
SABATHIA, CARSTEN C JR & AMBER	0037	71	22		000000	00158 00553	2	44 LITCHFIELD WAY
SADHWANI, JAI & EKTA	0012	39.01	12.22			01436 01767	2	47 TAMARACK ROAD
SADHWANI, SONIA N	0046	79.03	8.04			09409 00096	2	15 AUDREY URBAN COURT
SADIO, ELIAS	0031	55	32		000000	02869 01776	2	9 APPLE TREE LANE
SANDHU, SOMINDER & SHIN JI LEE	0048	81.01	14			08589 00867	2	311 ANDERSON AVENUE

## TAXING DISTRICT NO. 02 ALPINE

## COUNTY NO. 02 BERGEN

NAME OF OWNER ADDITIONAL OWNERS	PAGE NO.	BLOCK NO.	LOT NO.	LOT QUALIF.	ACCOUNT NO.	DEED BOOK PAGE	CLASS	PROPERTY LOCATION
SAPHIER, AVIVA	0047	81.01	7		000000	00655 00791	2	7 CANTERBURY COURT
SAPHIER, DOUGLAS & ROTHENBERG, ANNE	0028	54	14		000000	02575 00844	2	51 CHURCH STREET
SAUMA, ERIC F & MARIANNE	0046	79.03	3		000000	05440 01900	1	40 ALLISON ROAD
SAWANG, ENNY & BUNTAR, SHILVIA & JAMES	0019	49	1		000000	05029 01298	2	14 GLEN GOIN DRIVE
SCHLESINGER, ANDREW & LESLIE	0014	41	10		000000	00845 01953	2	17 HARING LANE
SCHMIDT, PAUL & JOYCE	0002	11	2.02			09029 00068	1	190 VACCARO DRIVE
SCHNEEWEISS, GARY S. & SUSAN S.	0009	39	9.05				2	16 ROBIN LANE
SCHONBERG, STEPHEN & TOBY HIRSCH	0044	78	2		000000	01544 01974	2	393 ANDERSON AVENUE
SCHWARTZ, DIANE	0017	44	6		000000	04314 00663	2	13 MAIN STREET
SCHWARTZ, EDMONDO & MIYAKO	0055	120	2.01		000000	08779 00174	2	83 RUCKMAN ROAD
SCHWARTZ, EDMONDO & MIYAKO	0055	120	2.03		000000	09146 00414	1	79 RUCKMAN ROAD
SCHWARTZ, JAMES & JAMIE	0031	55	31		000000	08621 00004	2	5 APPLE TREE LANE
SCOTT, JOSEPH & NANCY	0049	81.03	1		000000	05247 01059	2	24 CAMBRIDGE WAY
SEEGER, JOHN	0027	54	3		000000	08448 00754	2	97 MILES STREET
SEOWOO HOLDINGS AMERICA INC	0052	81.06	20			05211 00154	2	15 SCHAFFER ROAD
SEROK, SIL & CHEN	0025	50	1.01			05390 00106	1	3 DEERHILL ROAD
SHAKER, ASHRAF	0043	75	21		000000	00790 00023	2	6 SUMMIT ROAD
SHAPIRO, MICHAEL & NANCY	0046	79.02	4		000000		2	14 CASSANDRA DRIVE
SHARMA, INDU & VIVEK	0042	75	15		000000	02780 00609	2	38 OVERLOOK ROAD
SHAW IV, HAROLD DUNCAN ETAL	0015	43	3		000000	04601 00963	4A	966 CLOSTER DOCK ROAD
SHENG, RICHARD	0006	22	22				2	56 RIO VISTA DRIVE
SHENG, SOPHIA ETALS	0006	22	21			04124 00489	2	52 RIO VISTA DRIVE
SHIM, YEONG S & JOYCE T	0039	73	5		000000	00868 00931	2	3 ALLISON ROAD
SIMMONS, RYAN & DIANA DILEO	0043	75	19		000000	01338 01842	2	33 OVERLOOK ROAD
SIMOTAS, PHILIP & LINDA	0035	71	2.01			03197 00291	2	827 CLOSTER DOCK ROAD
SINGER CHILDREN'S MANAGEMENT TRUST	0002	11	2.05			01311 00064	2	212 VACCARO DRIVE
SKOVRILJ, BRANKO & SCHABAD, DARJA	0004	21	6			01323 01780	2	11 OLD CHAPEL CT
SKOVRILJ, BRANKO & SCHABAD, DARJA	0004	21	7			05289 00502	2	4 STONE TOWER DRIVE
SKOWRONSKI, NANCY	0017	45	2		000000	08701 00222	2	27 W MAIN STREET
SMITH, GARRETT H & SHABETAYEV, LIZA	0041	74	10		000000	02532 00861	2	36 DOGWOOD LANE
SNOW, JOSEPH E. & MARY ELLEN	0025	51	6		000000	08326 00726	2	2 DEERHILL ROAD
SOKOLOWER, ERICH & BARBARA	0040	73	11		000000		2	32 DOGWOOD LANE
SONG, CHUL S. & IN SOOK	0029	55	11		000000		2	115 CHURCH STREET
SONG, HYUN MIN & ELIZABETH YOUNG KIM	0039	73	6		000000	01279 01448	2	7 ALLISON ROAD
SONPAL, JOYCE MONROE	0041	74	13		000000	00201 00407	2	33 ALLISON ROAD
SORINA, VICTORIA ETAL	0024	49.02	21			05265 01282	2	13 ELLENS WAY
SPANODIS, KONSTANTINO	0037	72	5		000000	00592 01264	2	62 BERKERY PLACE
SPEER, WESTLEY & FERREIRA, TALIENE	0007	30	4		000000	03782 00736	2	4 HIGHWOOD PLACE
SPIROPOULOS, MARIA	0020	49	19			08049 00109	1	46 GLEN GOIN DRIVE
STATE OF NEW JERSEY	0001	3	2		000000		15C	ROUTE 9W
STATE OF NEW JERSEY	0019	48	7		000000		15C	ROUTE 9W
STATE OF NEW JERSEY	0033	60	21		000000		15C	ROUTE 9W
STATE OF NEW JERSEY	0047	79.04	2				15C	ROUTE 9W
STATE OF NEW JERSEY	0057	150	4		000000		15C	ROUTE 9W
STATE OF NJ - D.E.P.	0055	120	3.02			08112 00257	15C	ROUTE 9W
STEDMAN, SYLVIA	0036	71	15		000000	08532 00386	2	51 BERKERY PLACE
STEIER, RICHARD K	0006	30	1		000000	03663 00959	2	16 HIGHWOOD PLACE
SU, SAMUEL YUEH-LI	0011	39.01	12.15			07948 00278	2	19 TAMARACK ROAD
SUDAKOFF, KARL & DIANE	0010	39.01	11.03				2	15 ROBIN LANE
SUEZ C/O ALTUS GROUP US INC.	0010	39.01	12.02		000000		4A	424 HILLSIDE AVENUE
SUEZ C/O ALTUS GROUP US INC.	0029	55	7		000000		4A	99 CHURCH STREET
SUEZ C/O ALTUS GROUP US INC.	0054	90	4		000000		4A	149 ANDERSON AVENUE
SUN-HOO & ANASTATIA FOO LIV TRUST	0029	55	6.02			02255 00245	2	95 CHURCH STREET
SUN, RUPERT & MIAO	0023	49.01	6			04139 01913	2	16 PIKE STREET
SUN, SUNG WOOK MD & RUTH	0038	72	15		000000	03650 01355	2	10 BERKERY PLACE
SUNG, FEI KEH & CHANG, CHING	0051	81.05	6			08295 00745	2	22 MARIE MAJOR DRIVE
SUZUKI RESIDENCE TRUST	0034	70	16		000000	00362 01424	2	7 CHARNEY DRIVE
SYLCO INVESTMENTS #4, LLC % KAMSON	0031	55	26		000000	08981 00342	2	858 CLOSTER DOCK ROAD
SYLCO INVESTMENTS #5, LLC % KAMSON	0031	55	30		000000	08981 00316	2	1 APPLE TREE LANE
SYLCO INVESTMENTS 854 LLC	0031	55	27		000000	04057 00223	2	854 CLOSTER DOCK ROAD
TABAK, ALEKSANDRIYA	0006	30	2		000000	02509 02386	2	12 HIGHWOOD PLACE
TABBAL, NICOLAS DR	0050	81.04	9			02883 01551	2	10 OLD QUARRY ROAD
TAHARI, AVRAHAM & SUSAN	0003	20	11			09018 00449	2	31 RIO VISTA DRIVE
TAKADA, YUKARI R.	0014	41	11		000000	08686 00709	2	5 HARING LANE
TAL, ODED	0047	81.01	6		000000	01287 00750	2	3 CANTERBURY COURT
TANKEL, ZANE & JOAN	0003	20	13				2	39 RIO VISTA DRIVE
TAUB, IRA S. & SHELLEY	0021	49	31			08096 00616	2	7 RIONDA COURT
TAVAREZ, ERENISSE	0016	44	5		000000	04121 00689	2	971 CLOSTER DOCK ROAD



## TAXING DISTRICT NO. 02 ALPINE

## COUNTY NO. 02 BERGEN

NAME OF OWNER ADDITIONAL OWNERS	PAGE NO.	BLOCK NO.	LOT NO.	LOT QUALIF.	ACCOUNT NO.	DEED BOOK PAGE	CLASS	PROPERTY LOCATION
TEE, BARINE & MICHELLE ANN	0008	31	4		000000	03173 00727	2	59 ROBIN LANE
TEI, OLIVIA O	0011	39.01	12.10			05054 00168	2	51 JACKSON DRIVE
TENNARO, PASCHAL H & SONJA	0033	70	1		000000		2	3 LITCHFIELD WAY
THEKKEKARA 2012 PROPERTY TRUST	0026	52	5		000000	01269 00208	2	6 DUCK POND ROAD
THEKKEKARA, MARY & JACK	0049	81.02	6		000000	02413 01141	2	6 OXFORD WAY
TIMBERLINE ESTATES LLC	0054	81.08	1			04481 01908	2	40 SCHAFER ROAD
TOLERICO, EMILY	0028	54	8		000000	03050 00194	2	125 MILES STREET
TOLERICO, LOUIS	0007	31	2		000000	09121 00075	2	67 ROBIN LANE
TOMASKO, PAUL H.	0010	39.01	9.17			07910 00551	2	8 GRAHAM STREET
TOMASKO, PAUL H.	0029	55	5		000000		2	87 CHURCH STREET
TOPALIAN, ANAHID R.	0037	71	19		000000	08366 00166	2	32 LITCHFIELD WAY
TORRES, ZHANNA TRSTE&LIPSKY, RICHARD	0049	81.04	3			03214 00255	2	36 BUCKINGHAM DRIVE
TORSIGLIERI, WILLIAM & FREDA, P.	0042	75	4		000000	07783 00424	2	7 FOREST STREET
TRUST OF 12/12/12 FBO AMTUL HUSSEIN	0007	30	7		000000	01250 01001	2	15 HIGHWOOD PLACE
TSAI, AND YU-SHYANG & MAY R	0004	21	8				2	18 THE ESPLANADE
TULCZINSKY, JAKOB & ESTHER	0053	81.07	3				2	11 TIMBERLINE DRIVE
UNANUE, JOSEPH & CARMEN	0007	30	8.01				1	476 HILLSIDE AVENUE
UNANUE, JOSEPH & CARMEN	0007	30	8.02		000000		2	62 ROBIN LANE
VACCARINO JR, ANTHONY & GISELLE	0054	90	3.012			02782 01456	2	159 ANDERSON AVENUE
VALENTIA ARNOLD PERS RES TRUST	0037	72	7		000000	09254 00441	2	54 BERKERY PLACE
VARGHESE, MATHEW	0042	75	9		000000	03896 00018	2	14 OVERLOOK ROAD
VARIOUS OWNERS	0017	44	8		000000		15C	MONUMENT LANE
VITALE, BARBARA	0011	39.01	12.11			08362 00919	2	59 JACKSON DRIVE
VK REALTY HOLDING LLC	0051	81.04	18.04			03160 01499	2	12 MARGO WAY
VOELLM, FREDERICK K & ZOE N	0021	49	24				2	GLEN GOIN DRIVE
VOSS, SHERWIN & SHIRIN A	0041	74	8		000000	05453 00751	2	35 DOGWOOD LANE
WADEN, HELEN	0027	53	15			01666 00426	2	156 MILES STREET
WALKER, ROBERT & SOSA, AIDALY	0019	49	6			05508 01894	2	497 HILLSIDE AVENUE
WANDY HOLDINGS LLC	0010	39.01	9.16			03463 00689	2	12 GRAHAM STREET
WANG, YUN & JIANG, BEIBEI	0019	49	2		000000	05439 00404	2	28 PIKE STREET
WANG, XIAOCHUN&LU, SHUSHENG	0039	73	1		000000	04902 01487	2	895 CLOSTER DOCK ROAD
WASSERHEIT, CAROLYN	0011	39.01	12.06			07966 00687	2	21 JACKSON DRIVE
WEBER, BENNETT K. & HARRIET	0022	49	37			08199 00101	2	18 RIONDA COURT
WEHMANN, RALPH & NANCY	0037	72	1		000000	08124 00564	2	78 BERKERY PLACE
WELLINGTON, MARK E & STEVI ANN S.	0030	55	12		000000	00909 00215	2	119 CHURCH STREET
WESTERVELT DEVELOPMENT GROUP	0032	60	6		000000		1	33 FOREST STREET
WESTERVELT DEVELOPMENT GROUP	0032	60	7		000000		1	37 FOREST STREET
WESTERVELT DEVELOPMENT GROUP	0032	60	8		000000		1	39 FOREST STREET
WIEN HOLDINGS, LLC	0024	49.02	15			01708 00250	2	16 ELLENS WAY
WIEN, STEPHEN S & EDITH	0013	39.02	13.04			09571 00323	2	27 GRAHAM STREET
WILD, STANLEY & BARBARA	0049	81.02	7		000000		2	2 OXFORD WAY
WIST, ANDREW & MARIA	0013	39.02	17		000000	07699 00346	2	460 HILLSIDE AVENUE
WOERTZ LIVING TRUST	0032	60	5		000000	01208 01021	2	31 FOREST STREET
WON, JENNIFER (YOUNG SOON) & GINA	0030	55	13		000000	04006 01045	2	950 CLOSTER DOCK ROAD
WONG, HUA KIU & LAW, SING WU	0004	22	5			00638 01946	1	11 TULIP TREE LANE
YANG, HEE KON & BOSUK	0043	75	22		000000	01479 00809	2	10 SUMMIT ROAD
YANIV, URI & ETTY	0035	70	20			08455 00502	2	5 OLD SAW MILL ROAD
YAP, AGUSTIN U. & NORMA S. ADUNA	0056	121	4		000000		2	409 ROUTE 9W
YE, XIONG FEI & FAN, BAO LING	0027	53	8		000000	07835 00235	2	128 MILES STREET
YIN, EN-JUN & PAN, RUIFANG	0021	49	27			03277 00362	2	11 GLEN GOIN DRIVE
YIN, HUIMING & LIN, YALI	0026	53	5.01		000000	02820 00683	2	104 MILES STREET
YJK ALPINE LLC	0046	79.03	8.07			05294 01030	2	16 AUDREY URBAN COURT
YOGANATHAN, THIL & CHANDRA	0007	30	3			08652 00953	2	8 HIGHWOOD PLACE
YOON, JUNSICK & YUNHEE CHOI	0020	49	21			00730 00642	2	54 GLEN GOIN DRIVE
YOON, SOO BONG & KO, HYU JEONG	0013	40	1		000000	04237 01070	2	18 DUBOIS AVENUE
YOON, TAE HAG & HYANG KEUM	0027	53	9		000000	09166 00374	2	132 MILES STREET
YS EVER PEAK PROPERTY LLC	0055	120	6		000000	04901 00467	2	PIERMONT ROAD
YU, TERENCE	0034	70	15		000000	09021 00465	2	15 OLD SAW MILL ROAD
YUELYS, NICOLETTA	0035	71	5		000000	07795 00578	2	20 LITCHFIELD WAY
YUEN, KEI YENG & KEI HONG	0018	47	5		000000	00664 01751	2	27 RIDGE STREET
YUN, YOUNGSOOK	0051	81.05	4			08778 00557	2	30 MARIE MAJOR DRIVE
ZAHEDI, TOORAJ & NASSRIN IROMLOO	0009	39.01	9.06			07817 00773	2	27 ROBIN LANE
ZAIKOV, MARTIN & LYNNE	0021	49	32			08302 00886	2	15 RIONDA COURT
ZAKRZEWSKI, TOMASZ & ELZBIETA	0024	49.02	12.01			02222 00463	2	10 HARING LANE
ZALEON, STEVEN M. & YU YING	0011	39.01	12.14			07836 00569	2	15 TAMARACK ROAD
ZAREMBA, JEAN PAUL & DIANE SUSAN	0040	73	21		000000	08085 00676	2	6 WARREN LANE
ZHANG, JINGBO & JING YU	0046	79.03	8.08			05193 01066	2	12 AUDREY URBAN COURT
ZHANG, LAIJU	0022	49	40			03456 00021	2	6 RIONDA COURT

TAXING DISTRICT NO. 02 ALPINE

COUNTY NO. 02 BERGEN

NAME OF OWNER ADDITIONAL OWNERS	PAGE NO.	BLOCK NO.	LOT NO.	LOT QUALIF.	ACCOUNT NO.	DEED BOOK	DEED PAGE	CLASS	PROPERTY LOCATION
ZHANG, ZI WU & MEI LAN CHAN	0024	49.02	13			01849	01587	2	2 ELLENS WAY
ZHONG, XUDONG & ZHANG, YONGQING	0026	52	4		000000	05340	00085	2	8 DUCK POND ROAD
ZHOU, LIBO & ZHANG, RUI TRUSTEE	0011	39.01	12.13			03527	01559	2	11 TAMARACK ROAD
ZILBERSTEIN, INGA	0035	71	1		000000	08583	00071	2	4 LITCHFIELD WAY
ZINA KUSHNER RESIDENTIAL TRUST	0010	39.01	9.10			01248	01608	2	36 GRAHAM STREET
ZOELLNER, VICTORIA E	0029	55	4		000000	02227	02312	2	83 CHURCH STREET
ZOELLNER, ALISANNE TRUSTEE	0030	55	19		000000	04016	01595	2	914 CLOSTER DOCK ROAD
ZUGHAYER, ISLAM & SIYAM, SAMAR	0036	71	13		000000	03621	00606	2	27 BERKERY PLACE
ZZAPP LLC	0050	81.04	16			05110	01497	2	14 AUTUMN TERRACE
10 CASSANDRA DRIVE LLC	0046	79.02	3		000000	05023	01220	2	10 CASSANDRA DRIVE
10 FRICK REALTY LLC	0030	55	24.01		000000	05243	01882	2	10 FRICK DRIVE
103 CHURCH STREET LLC	0029	55	8		000000	05509	00308	2	CHURCH STREET
11 DOGWOOD ALPINE LLC	0041	74	5		000000	04788	00355	2	11 DOGWOOD LANE
11 SCHAFFER RD REALTY LLC	0053	81.06	21			05531	01679	1	11 SCHAFFER ROAD
14 BUCKINGHAM DRIVE, LLC	0050	81.04	15			00831	01265	2	14 BUCKINGHAM DRIVE
14 FRICK DR LLC	0030	55	23.01		000000	04821	01323	1	14 FRICK DRIVE
15 AUTUMN TERRACE LLC	0051	81.04	19.01			04446	00076	1	15 AUTUMN TERRACE
152 MILES STREET LLC	0027	53	13		000000	04786	01749	2	152 MILES STREET
18 AUTUMN TERRACE LLC	0050	81.04	17			04158	00015	2	18 AUTUMN TERRACE
18 FRICK DR LLC	0030	55	22.01		000000	04644	00170	2	18 FRICK DRIVE
18 TULIP TREE LANE LLC	0004	22	3			04944	01513	2	18 TULIP TREE LANE
19 AUTUMN TERRACE LLC NJ	0050	81.04	18.01			04763	01424	2	19 AUTUMN TERRACE
19 STONE TOWER TRUST	0005	22	13			04422	00457	2	19 STONE TOWER ROAD
2 MARGO WAY ASSOCIATES, LLC	0050	81.04	18.02		1	01274	00713	2	2 MARGO WAY
218 TRUST	0005	22	9			05423	00647	2	22 STONE TOWER DRIVE
23 PIKE STREET LLC	0023	49.02	2			03959	01109	2	23 PIKE STREET
24 TULIP TREE LANE INVESTMENT LLC	0005	22	17.03			04193	00499	2	24 TULIP TREE LANE
26 GLEN COIN LLC	0019	49	4			05362	01895	2	26 GLEN GOIN DRIVE
27 STONE TOWER LLC	0005	22	11			04729	00423	2	27 STONE TOWER DRIVE
32 ALLISON ROAD LLC	0043	76	2		000000	04255	00203	2	32 ALLISON ROAD
39 WARREN LANE LLC	0039	72	26.02			04053	01522	2	39 WARREN LANE
4 DOUCPOND LLC	0026	52	6		000000	05314	00793	2	4 DUCK POND ROAD
4M ALPINE, LLC	0003	21	3			02195	02068	2	10 RIO VISTA DRIVE
413 ROUTE 9W LLC NJ	0056	121	5		000000	04872	01038	1	413 ROUTE 9W
43 TMR LLC	0012	39.01	12.21			05291	01296	2	43 TAMARACK ROAD
44 RIO VISTA DRIVE LIVING TRUST	0005	22	19			02071	02084	2	44 RIO VISTA DRIVE
55 CHURCH STREET LLC	0028	54	15		000000	05180	00210	2	55 CHURCH STREET
6 CHARNEY DR LLC	0044	77	2		000000	05342	01405	2	6 CHARNEY DRIVE
7 SCHAFFER RD REALTY LLC	0053	81.06	22			05531	01602	1	7 SCHAFFER ROAD
8 DOGWOOD LANE, LLC	0040	73	16		000000	00718	02450	2	8 DOGWOOD LANE
8 STONETOWER LLC	0004	21	12			05426	01302	2	8 STONE TOWER DRIVE
829 W SHORE DRIVE LLC	0040	73	14		000000	05443	01163	2	16 DOGWOOD LANE
84 MILES ST LLC	0026	53	1		000000	05533	00762	2	84 MILES STREET
842 CLOSTER DOCK ROAD LLC NJ	0031	55	29		000000	04714	01763	2	842 CLOSTER DOCK ROAD
850 CLOSTER DOCK ROAD LLC	0031	55	28		000000	04575	00635	2	850 CLOSTER DOCK ROAD
887 CLOSTER DOCK ROAD ASSOC LLC	0038	72	20		000000	03228	00024	2	887 CLOSTER DOCK ROAD
9 MARIE MAJOR DRIVE LLC	0037	71	23		000000	05476	01945	2	9 MARIE MAJOR DRIVE
910 CLOSTER DOCK ROAD LLC	0030	55	20		000000	02582	00101	2	910 CLOSTER DOCK ROAD
910 CLOSTER DOCK ROAD, LLC	0030	55	21		000000	01643	00819	1	906 CLOSTER DOCK ROAD
926 CLOSTER DOCK ROAD LLC	0030	55	18		000000	02801	01264	1	926 CLOSTER DOCK ROAD
946-956 MARKET STREET, LLC	0049	81.02	9			00026	01697	2	27 MARIE MAJOR DRIVE

TAXING DISTRICT NO. 02 ALPINE

COUNTY NO. 02 BERGEN

NAME OF OWNER ADDITIONAL OWNERS	PAGE NO.	BLOCK NO.	LOT NO.	LOT QUALIF.	ACCOUNT NO.	-----DEED----- BOOK PAGE	-----PROPERTY----- CLASS LOCATION
------------------------------------	-------------	--------------	------------	----------------	----------------	-----------------------------	--------------------------------------

VERIZON - NEW JERSEY

0000

151

4

6A VARIOUS

Block No. Lot No. Qualification Account No.	Land Dimensions Building Description Additional Lots Acreage	Prop. Class	Owner's Name Address City State Property Location	Billing Code Zip Code	Land Improvement Exemption Net Total	2025 Property Tax Special Dist	2025 Total Tax Deduction Net Tax	Amt.Billed 2025 1st Q 2nd Q Total	2nd Half 2025 3rd Q 4th Q Total	Preliminary 2026 Tax 1st Q 2nd Q Total
1 1 000000	58.777 AC 58.7770	15C	PALISADES INTERSTATE PARK ROUTE 9W BEAR MOUNTAIN, NY ROUTE 9W ON PALISADES	10911	*EXEMPT*	00	00 00 00	00 00 00	00 00 00	00 00 00
2 1 000000	94.416 AC 94.4160	15C	PALISADES INTERSTATE PARK ROUTE 9W BEAR MOUNTAIN, NY ROUTE 9W ON PALISADES	10911	*EXEMPT*	00	00 00 00	00 00 00	00 00 00	00 00 00
2 2 000000	7.900 AC 7.9000	15C	PALISADES INTERSTATE PARK ROUTE 9W BEAR MOUNTAIN, NY ROUTE 9W ON PALISADES	10911	*EXEMPT*	00	00 00 00	00 00 00	00 00 00	00 00 00
2 3 000000	18.570 AC 18.5700	15C	PALISADES INTERSTATE PARK ROUTE 9W BEAR MOUNTAIN, NY ROUTE 9W ON PALISADES	10911	*EXEMPT*	00	00 00 00	00 00 00	00 00 00	00 00 00
2 4 000000	3.157 AC 3.1570	15C	PALISADES INTERSTATE PARK ROUTE 9W BEAR MOUNTAIN, NY ROUTE 9W ON PALISADES	10911	*EXEMPT*	00	00 00 00	00 00 00	00 00 00	00 00 00
2 5 000000	.500 AC .5000	15C	PALISADES INTERSTATE PARK ROUTE 9W BEAR MOUNTAIN, NY ROUTE 9W ON PALISADES	10911	*EXEMPT*	00	00 00 00	00 00 00	00 00 00	00 00 00
2 6 000000	0.682 AC .6820	15C	PALISADES INTERSTATE PARK ROUTE 9W BEAR MOUNTAIN, NY ROUTE 9W ON PALISADES	10911	*EXEMPT*	00	00 00 00	00 00 00	00 00 00	00 00 00
2 7 000000	1.034 AC 1.0340	15C	PALISADES INTERSTATE PARK ROUTE 9W BEAR MOUNTAIN, NY ROUTE 9W ON PALISADES	10911	*EXEMPT*	00	00 00 00	00 00 00	00 00 00	00 00 00
3 1 000000	25.577 AC 25.5770	15C	PALISADES INTERSTATE PARK ROUTE 9W BEAR MOUNTAIN, NY ROUTE 9W ON PALISADES	10911	*EXEMPT*	00	00 00 00	00 00 00	00 00 00	00 00 00
3 2 000000	8.190 8.1900	15C	STATE OF NEW JERSEY CN 229 TRENTON, NJ ROUTE 9W	08625-0229	*EXEMPT*	00	00 00 00	00 00 00	00 00 00	00 00 00
3 3 000000	185.348 AC 185.3480	15C	PALISADES INTERSTATE PARK ROUTE 9W BEAR MOUNTAIN, NY ROUTE 9W ON PALISADES	10911	*EXEMPT*	00	00 00 00	00 00 00	00 00 00	00 00 00
4 1 000000	423.720 AC PARK STRUCTURES 423.7200	15C	PALISADES INTERSTATE PARK ROUTE 9W BEAR MOUNTAIN, NY BELOW PALISADES	10911	*EXEMPT*	00	00 00 00	00 00 00	00 00 00	00 00 00
11 1 000000	8.551 8.5510	15C	BOROUGH OF ALPINE CHURCH STREET ALPINE, NJ ROUTE 9W	07620	*EXEMPT*	00	00 00 00	00 00 00	00 00 00	00 00 00
11 2 000000	135.51 GOLF COURSE 135.5100	4A	MONTAMMY GOLF CLUB PO BOX 496 ALPINE, NJ ROUTE 9W	07620 01369	45002900 5335100 50338000	42132906	42132906 00 42132906	10294121 10294121 20588242	10772332 10772332 21544664	10533227 10533226 21066453

50338000

42132906

00

00

42132906

20588242

21544664

21066453



Block No. Lot No. Qualification Account No.	Land Dimensions Building Description Additional Lots Acreage	Prop. Class	Owner's Name Address City State Property Location	Billing Code Zip Code	Land Improvement Exemption Net Total	2025 Property Tax Special Dist	2025 Total Tax Deduction Net Tax	Amt.Billed 2025 1st Q 2nd Q Total	2nd Half 2025 3rd Q 4th Q Total	Preliminary 2026 Tax 1st Q 2nd Q Total
11 2.02	.953 AC.  .9530	1	SCHMIDT, PAUL & JOYCE 222 GRAND AVE ENGLEWOOD, NJ 190 VACCARO DRIVE	07631 11	1257400 0 1257400	1052444  1052444	1052444 00 1052444	257139 257138 514277	269084 269083 538167	263111 263111 526222
11 2.03	.80 AC.  .8000	1	DI STAULO, JOSEPH & CATERINA ZAGARI 196 VACCARO DR CRESSKILL, NJ 196 VACCARO DRIVE	07626 1	900000 0 900000	753300  753300	753300 00 753300	184050 184050 368100	192600 192600 385200	188325 188325 376650
11 2.04	.817 AC.  .8170	2	OTHELLO LLC 731 OTHELLO AVENUE FRANKLIN SQUARE, NY 204 VACCARO DRIVE	11010 1	1192200 1000000 *PARTIAL* 2192200	1834871  1834871	1834871 00 1834871	448305 448305 896610	469131 469130 938261	458718 458718 917436
11 2.05	1.875 AC.  1.8750	2	SINGER CHILDREN'S MANAGEMENT TRUST PO BOX 1194 ALPINE, NJ 212 VACCARO DRIVE	07620 R-R 1	1700000 6150000 7850000	6570450  6570450	6570450 00 6570450	1605325 1605325 3210650	1679900 1679900 3359800	1642613 1642612 3285225
11 2.06	2.299 AC.  2.2990	2	KWON, IL YEON & JINNY 43 TAMARACK ROAD ALPINE, NJ 220 VACCARO DRIVE	07620 1	1784600 5215400 7000000	5859000  5859000	5859000 00 5859000	1431500 1431500 2863000	1498000 1498000 2996000	1464750 1464750 2929500
11 2.07	4.052 AC. 2.08 4.0520	2	ALVAREZ, ANTONIO C. & ABIGAIL 21677 SHEFFIELD DRIVE FARMINGTON HILLS, MI 18 TAMCREST COURT	48335 1	3431200 4849500 8280700	6930946  6930946	6930946 00 6930946	1693404 1693403 3386807	1772070 1772069 3544139	1732737 1732736 3465473
11 2.09	7.392 AC.  7.3920	2	ALPINE FUN LLC P.O. BOX 1008 ALPINE, NJ 34 TAMCREST COURT	07620 1	5435200 2564800 8000000	6696000  6696000	6696000 00 6696000	1636000 1636000 3272000	1712000 1712000 3424000	1674000 1674000 3348000
20 3 000000	3.00  3.0000	15C	BOROUGH OF ALPINE CHURCH STREET ALPINE, NJ ROUTE 9W	07620	*EXEMPT*	00	00 00 00	00 00 00	00 00 00	00 00 00
20 4 000000	15.933 AC  15.9330	15C	PALISADES INTERSTATE PARK ROUTE 9W BEAR MOUNTAIN, NY ROUTE 9W	10911	*EXEMPT*	00	00 00 00	00 00 00	00 00 00	00 00 00
20 5 000000	2.210 AC  2.2100	2	CHO, YOUNG & SONG, EUN HWA PO BOX 1100 ALPINE, NJ 3 RIO VISTA DRIVE	07620	2019700 1792100 3811800	3190477  3190477	3190477 00 3190477	779513 779513 1559026	815726 815725 1631451	797620 797619 1595239
20 6	2.380 AC 2SBL3BIG  2.3800	2	KOROGHLIAN, MGRDICH & LENORE PO BOX 918 ALPINE, NJ 7 RIO VISTA DRIVE	07620	2116600 1837800 3954400	3309833  3309833	3309833 00 3309833	808675 808675 1617350	846242 846241 1692483	827459 827458 1654917
20 7	2.000 AC  2.0000	2	CHIN, EDDY C S & SIU-CHEE PO BOX 733 ALPINE, NJ 15 RIO VISTA DRIVE	07620 00660	2000000 1943000 3943000	3300291  3300291	3300291 00 3300291	806344 806343 1612687	843802 843802 1687604	825073 825073 1650146
20 8	2.00 AC 2SF  2.0000	2	J&J REALTY HOLDING LLC 19 RIO VISTA DR ALPINE, NJ 19 RIO VISTA DRIVE	07620	2000000 0 2000000	1674000  1674000	1674000 00 1674000	409000 409000 818000	428000 428000 856000	418500 418500 837000
20 9	2.000 AC SWIM POOL  2.0000	2	BELLO, MICHAEL PO BOX 2149 CLIFFSIDE PARK, NJ 23 RIO VISTA DRIVE	07010	2000000 2000000 4000000	3348000  3348000	3348000 00 3348000	818000 818000 1636000	856000 856000 1712000	837000 837000 1674000

Block No. Lot No. Qualification Account No.	Land Dimensions Building Description Additional Lots Acreage	Prop. Class	Owner's Name Address City State Property Location	Billing Code Zip Code	Land Improvement Exemption Net Total	2025 Property Tax Special Dist	2025 Total Tax Deduction Net Tax	Amt.Billed 2025 1st Q 2nd Q Total	2nd Half 2025 3rd Q 4th Q Total	Preliminary 2026 Tax 1st Q 2nd Q Total
20 10	2.000 AC  2.0000	2	AHUJA, SUNIL C/O AT LAST 110 ENTERPRISE AVE SOUTH SECAUCUS, NJ 27 RIO VISTA DRIVE	SPORTSWEAR 07094	2000000 6000000 8000000	6696000	6696000 00	1804406 1804406	1543594 1543594	1674000 1674000
20 11	2.000 AC  2.0000	2	TAHARI, AVRAHAM & SUSAN 1141 BUCKINGHAM RD FORT LEE, NJ 31 RIO VISTA DRIVE	07024	2000000 6410700 8410700	7039756	7039756 00	1719989 1719988	1799890 1799889	1759939 1759939
20 12	2.000 AC 2SB3AG  2.0000	2	DHULIPALA, SRINIVAS & NANCY T. PO BOX 581 ALPINE, NJ 35 RIO VISTA DRIVE	07620	2000000 1830400 3830400	3206045	3206045 00	783317 783317	819706 819705	801512 801511
20 13	2.000 AC 2SF  2.0000	2	TANKEL, ZANE & JOAN PO BOX 824 ALPINE, NJ 39 RIO VISTA DRIVE	00672 07620	1800000 1353100 3153100	2639145	2639145 00	644809 644809	674764 674763	659787 659786
20 15	4.280 AC 2SF 14 4.2800	2	RIO VISTA REALTY LLC 767 5TH AV - 44TH FLR NEW YORK, NY 47 RIO VISTA DRIVE	10153	3368000 19726400 23094400	19330013	19330013 00	4722805 4722805	4942202 4942201	4832504 4832503
20 16	2.000 AC  2.0000	2	RIO VISTA REALTY, LLC 47 RIO VISTA DR ALPINE, NJ 51 RIO VISTA DRIVE	07620	2000000 1953300 3953300	3308912	3308912 00	808450 808450	846006 846006	827228 827228
20 17	2.021 AC 2STS3CG  2.0210	2	RIO VISTA 55 LLC 55 RIO VISTA DR ALPINE, NJ 55 RIO VISTA DRIVE	07620	2012000 1483500 3495500	2925734	2925734 00	714830 714830	748037 748037	731434 731433
20 18	2.000 AC  2.0000	2	DISTAULO, JOSEPH SR ET ALS PO BOX 714 ALPINE, NJ 59 RIO VISTA DRIVE	07620	2000000 1331900 3331900	2788800	2788800 00	681374 681373	713027 713026	697200 697200
20 19	2.00 AC  2.0000	2	PATEL,HIRAN&SHETH,NIKI PO BOX 721 ALPINE,NJ 7 HEMLOCK DRIVE	07620	2000000 4815000 6815000	5704155	5704155 00	1393668 1393667	1458410 1458410	1426039 1426039
21 1	2.000 AC 2ST  2.0000	2	LIM, KEUNG SOOK 2 RIO RIO VISTA DR ALPINE, NJ 22 THE ESPLANADE	07620	2000000 3900000 5900000	4938300	4938300 00	1206550 1206550	1262600 1262600	1234575 1234575
21 2	2.000 AC 2SB4AG  2.0000	2	KWON, JOONGGAB & MI RAI PO BOX 635 ALPINE, NJ 6 RIO VISTA DRIVE	07620	2000000 3112400 5112400	4279079	4279079 00	1045486 1045486	1094054 1094053	1069770 1069770
21 3	2.000 AC  2.0000	2	4M ALPINE, LLC 10 RIO VISTA DR ALPINE, NJ 10 RIO VISTA DRIVE	07620	2000000 7891400 9891400	8279102	8279102 00	2022792 2022791	2116760 2116759	2069776 2069775
21 4	2.000 AC  2.0000	2	FEUERSTEIN, ROBERT & SHIRA PO BOX 698 ALPINE, NJ 14 RIO VISTA DRIVE	07620	2000000 1832200 3832200	3207551	3207551 00	783685 783685	820091 820090	801888 801888
21 5	2.180 AC  2.1800	2	MODELL, ROBIN PO BOX 235 ALPINE, NJ 14 OLD CHAPEL COURT	07620	2108000 1762100 3870100	3239274	3239274 00	791436 791435	828202 828201	809819 809818

Block No. Lot No. Qualification Account No.	Land Dimensions Building Description Additional Lots Acreage	Prop. Class	Owner's Name Address City State Property Location	Billing Code Zip Code	Land Improvement Exemption Net Total	2025 Property Tax Special Dist	2025 Total Tax Deduction Net Tax	Amt.Billed 2025 1st Q 2nd Q Total	2nd Half 2025 3rd Q 4th Q Total	Preliminary 2026 Tax 1st Q 2nd Q Total
21 6	2.000 AC 2.0000	2	SKOVR LJ, BRANKO & SCHABAD, DARJA PO BOX 7 ALPINE, NJ 11 OLD CHAPEL CT	07620	2000000 177000 2177000	1822149	1822149 00 1822149	445197 445196 890393	465878 465878 931756	455538 455537 911075
21 7	2.000 AC 2.0000	2	SKOVR LJ, BRANKO & SCHABAD, DARJA PO BOX 7 ALPINE, NJ 4 STONE TOWER DRIVE	07620	2000000 4961800 6961800	5827027	5827027 00 5827027	1423688 1423688 2847376	1489826 1489825 2979651	1456757 1456757 2913514
21 8	2.280 AC 2.2800	2	TSAI, AND YU-SHYANG & MAY R PO BOX 340 ALPINE, NJ 18 THE ESPLANADE	07620	1626000 3823300 5449300	4561064	4561064 00 4561064	1114382 1114382 2228764	1166150 1166150 2332300	1140266 1140266 2280532
21 9	2.000 AC 2.0000	2	BERKOWITZ, NANCY & ODED PO BOX 818 ALPINE, NJ 12 THE ESPLANADE	07620	2000000 3111900 5111900	4278660	4278660 00 4278660	1045384 1045383 2090767	1093947 1093946 2187893	1069665 1069665 2139330
21 10	2.000 AC 2.0000	2	KIM, JANG HYUN & SEUN HEE PO BOX 730 ALPINE, NJ 8 THE ESPLANADE	07620	2000000 5150000 7150000	5984550	5984550 00 5984550	1462175 1462175 2924350	1530100 1530100 3060200	1496138 1496137 2992275
21 11	2.000 AC 2SBZ4G 2.0000	2	NII CO LTD 8-6-33-101 AKASAKA MINATO-KU, TOKYO 4 THE ESPLANADE	00000	2000000 2090800 4090800	3424000	3424000 00 3424000	836569 836568 1673137	875432 875431 1750863	856000 856000 1712000
21 12	2.000 AC 2.0000	2	8STONETOWER LLC 19 SYLVAN AVE ENGLEWOOD CLIFFS, NJ 8 STONE TOWER DRIVE	07632	2000000 2317800 *PARTIAL* 4317800	3613999	3613999 00 3613999	409000 409000 818000	1398000 1397999 2795999	903500 903500 1807000
22 1	2.000 AC 2.0000	2	CHAWLA, RAJESH TRIBHOVAN & VARSHA PO BOX 173 ALPINE, NJ 6 TULIP TREE LANE	07620	1900000 1100000 3000000	2511000	2511000 00 2511000	613500 613500 1227000	642000 642000 1284000	627750 627750 1255500
22 2	2.000 AC 2.0000	2	BLAU, CARLI A TRSTE PO BOX 1009 ALPINE, NJ 12 TULIP TREE LANE	07620	1900000 1742000 3642000	3048354	3048354 00 3048354	744789 744789 1489578	779388 779388 1558776	762089 762088 1524177
22 3	2.000 AC 2.0000	2	18 TULIP TREE LANE LLC 18 TULIP TREE LN ALPINE, NJ 18 TULIP TREE LANE	07620	1900000 2272100 4172100	3492048	3492048 00 3492048	853195 853194 1706389	892830 892830 1785659	873012 873012 1746024
22 4	2.000 AC 2.0000	2	MILETIC, MILAN & VESNA PO BOX 135 ALPINE, NJ 17 TULIP TREE LANE	07620	1800000 1017700 2817700	2358415	2358415 00 2358415	576220 576220 1152440	602988 602987 1205975	589604 589604 1179208
22 5	2.000 AC 2.0000	1	WONG, HUA KIU & LAW, SING WU PO BOX 872 ALPINE, NJ 11 TULIP TREE LANE	07620	2000000 0 2000000	1674000	1674000 00 1674000	409000 409000 818000	428000 428000 856000	418500 418500 837000
22 6	2.000 AC 2SBL4AG 2.0000	2	MUELLER, JILL PO BOX 1011 ALPINE, NJ 21 THE ESPLANADE	07620	2000000 2188100 4188100	3505440	3505440 00 3505440	856467 856466 1712933	896254 896253 1792507	876360 876360 1752720
22 7	2.000 AC 2.0000	2	LAUDIS, THEODORE & ANGELA P.O. BOX 579 CT ALPINE, NJ 17 THE ESPLANADE	07620	2000000 6155700 8155700	6826321	6826321 00 6826321	1667841 1667841 3335682	1745320 1745319 3490639	1706581 1706580 3413161

Block No. Lot No. Qualification Account No.	Land Dimensions Building Description Additional Lots Acreage	Prop. Class	Owner's Name Address City State Property Location	Billing Code Zip Code	Land Improvement Exemption Net Total	2025 Property Tax Special Dist	2025 Total Tax Deduction Net Tax	Amt.Billed 2025 1st Q 2nd Q Total	2nd Half 2025 3rd Q 4th Q Total	Preliminary 2026 Tax 1st Q 2nd Q Total
22 8	2.000 AC. 2STBR3CG 2.0000	2	DI RE, MARIO PO BOX 116 ALPINE, NJ 11 THE ESPLANADE	00672 07620	2000000 1769500 3769500	3155072	3155072 00 3155072	770863 770863 1541726	806673 806673 1613346	788768 788768 1577536
22 9	2.000 AC 2.0000	2	218 TRUST 20 W PALISADES AVE ENGLEWOOD, NJ 22 STONE TOWER DRIVE	07631	2000000 857100 2857100	2391393	2391393 00 2391393	584277 584277 1168554	611420 611419 1222839	597849 597848 1195697
22 10	2.000 AC 2.0000	2	AMAN NJ LLC NJ 33 STONE TOWER DR ALPINE, NJ 33 STONE TOWER DRIVE	07620	1800000 5079900 6879900	5758476	5758476 00 5758476	1406940 1406939 2813879	1472299 1472298 2944597	1439619 1439619 2879238
22 11	2.000 AC 2SB4CAG 2.0000	2	27 STONE TOWER LLC 27 STONE TOWER DR ALPINE, NJ 27 STONE TOWER DRIVE	07620	2000000 1718400 3718400	3112301	3112301 00 3112301	760413 760413 1520826	795738 795737 1591475	778076 778075 1556151
22 12	2.000 AC 2SFD3AG 2.0000	2	GILBERTI, LAWRENCE F TRSTE 23 STONE TOWER DR ALPINE, NJ 23 STONE TOWER DRIVE	07620	2000000 8051100 10051100	8412771	8412771 00 8412771	2055450 2055450 4110900	2150936 2150935 4301871	2103193 2103193 4206386
22 13	2.000 AC 1SF 2.0000	2	19 STONE TOWER TRUST 19 STONE TOWER RD ALPINE, NJ 19 STONE TOWER ROAD	07620	2000000 2371900 4371900	3659280	3659280 00 3659280	894054 894053 1788107	935587 935586 1871173	914820 914820 1829640
22 14	2.000 AC 2.0000	2	PARK, JOON S TRSTE PO BOX 1195 ALPINE, NJ 15 STONE TOWER DRIVE	07620	2000000 7643900 9643900	8071944	8071944 00 8071944	1972178 1972177 3944355	2063795 2063794 4127589	2017986 2017986 4035972
22 15	2.000 AC 2.0000	2	FOREM, ARON PO BOX 1071 ALPINE, NJ 9 STONE TOWER DRIVE	07620	2000000 5500000 7500000	6277500	6277500 00 6277500	1533750 1533750 3067500	1605000 1605000 3210000	1569375 1569375 3138750
22 16	2.000 AC 2.0000	2	MAHAPETIAN, VAHE & SHAKE PO BOX 675 ALPINE, NJ 3 STONE TOWER DRIVE	07620	2000000 2000000 4000000	3348000	3348000 00 3348000	818000 818000 1636000	856000 856000 1712000	837000 837000 1674000
22 17.01	3.25 AC. 3.2500	2	KURTZ, JEFF & SHARON & S KURTZ TRST PO BOX 1097 ALPINE, NJ 29 TULIP TREE LANE	07620 RA 2	3712500 6109000 9821500	8220596	8220596 00 8220596	2008497 2008497 4016994	2101801 2101801 4203602	2055149 2055149 4110298
22 17.02	4.675 AC. 4.6750	1	AHUJA 30 TULIP TREE LANE LLC 110 ENTERPRISE AVE S SECAUCUS, NJ 30 TULIP TREE LANE	07094 RA 2	3050000 0 3050000	2552850	2552850 00 2552850	623725 623725 1247450	652700 652700 1305400	638213 638212 1276425
22 17.03	4.231 AC 4.2310	2	24 TULIP TREE LANE INVESTMENT LLC 24 TULIP TREE LANE ALPINE, NJ 24 TULIP TREE LANE	07620 RA 2	1668300 1496700 3165000	2649105	2649105 00 2649105	647243 647242 1294485	677310 677310 1354620	662277 662276 1324553
22 18	2.000 AC 2.0000	2	CRV NJ LLC PO BOX 542 ALPINE, NJ 38 RIO VISTA DRIVE	07620	2000000 6715400 8715400	7294790	7294790 00 7294790	1782300 1782299 3564599	1865096 1865095 3730191	1823698 1823697 3647395
22 19	2.000 AC 2.0000	2	44 RIO VISTA DRIVE LIVING TRUST 44 RIO VISTA DR ALPINE, NJ 44 RIO VISTA DRIVE	07620	2000000 8208200 10208200	8544263	8544263 00 8544263	2087577 2087577 4175154	2184555 2184554 4369109	2136066 2136066 4272132

87751900

73448341

00

00

73448341

35890529

37557812

36724173

Block No. Lot No. Qualification Account No.	Land Dimensions Building Description Additional Lots Acreage	Prop. Class	Owner's Name Address City State Property Location	Billing Code Zip Code	Land Improvement Exemption Net Total	2025 Property Tax Special Dist	2025 Total Tax Deduction Net Tax	Amt.Billed 2025 1st Q 2nd Q Total	2nd Half 2025 3rd Q 4th Q Total	Preliminary 2026 Tax 1st Q 2nd Q Total
22 20	2.000 AC  2.0000	2	KWON, DAVID O & MINDY H PO BOX 360 ALPINE, NJ 48 RIO VISTA DRIVE	07620	2000000 7309500 9309500	7792052	7792052 00	1903793 1903793	1992233 1992233	1948013 1948013
22 21	2.000 AC  2.0000	2	SHENG, SOPHIA ETALS 188 E 64TH ST #301 NEW YORK, NY 52 RIO VISTA DRIVE	10065	2000000 2750000 4750000	3975750	3975750 00	971375 971375	1016500 1016500	993938 993937
22 22	2.000 AC  2.0000	2	SHENG, RICHARD PO BOX 1051 ALPINE, NJ 56 RIO VISTA DRIVE	07620	2000000 1724900 3724900	3117741	3117741 00	761742 761742	797129 797128	779436 779435
22 23	2.000 AC  2.0000	1	AMAZON ACRES, LTD 196 VACCARO DR CRESKILL, NJ 60 RIO VISTA DRIVE	07626	2000000 0 2000000	1674000	1674000 00	409000 409000	428000 428000	418500 418500
22 24	2.000 AC 2SSL4AG  2.0000	2	AMIRSALEH, AMIR MORAD PO 1179 ALPINE, NJ 64 RIO VISTA DRIVE	00660 07620	2000000 4276400 6276400	5253347	5253347 00	1283524 1283524	1343150 1343149	1313337 1313337
22 25	2.000 AC 2SB3CG  2.0000	2	CHUNG, WHA SUP & MYUNG SHIN PO BOX 295 ALPINE, NJ 40 TAMARACK ROAD	02640 07620	1800000 1981900 3781900	3165450	3165450 00	773399 773398	809327 809326	791363 791362
22 26	2.000 AC  2.0000	1	GILBERTI, LAWRENCE F TRSTE 6265 SW 110 ST PINECREST, FL 46 TAMARACK ROAD	33156	2000000 0 2000000	1674000	1674000 00	409000 409000	428000 428000	418500 418500
23 1	2.000 AC 2SBL4AG  2.0000	2	DEGLOMINI, JOSEPH & DOREEN, TRUSTEE PO BOX 1175 ALPINE, NJ 8 HEMLOCK DRIVE	07620	2000000 4153800 6153800	5150731	5150731 00	1258452 1258452	1316914 1316913	1287683 1287683
23 2	2.004 AC 2SSL3AG  2.0040	2	PASCARIU, BENU&LEILA PO BOX 475 ALPINE, NJ 63 RIO VISTA DRIVE	07620	2002400 1874600 3877000	3245049	3245049 00	792847 792846	829678 829678	811263 811262
23 3	2.000 AC  2.0000	2	JIANG, JAMES & SHERRY YINGSHUANG HOU PO BOX 52 ALPINE, NJ 67 RIO VISTA DRIVE	07620	2000000 2676900 4676900	3914565	3914565 00	956426 956426	1000857 1000856	978642 978641
23 4	2.000 AC  2.0000	2	LINKER, SHERRI PO BOX 822 ALPINE, NJ 24 TAMARACK ROAD	02640 07620	2000000 3547400 5547400	4643174	4643174 00	1134444 1134443	1187144 1187143	1160794 1160793
23 5	2.000 AC 2SF3AG  2.0000	2	HUANG, JANE J. PO BOX 673 ALPINE, NJ 18 TAMARACK ROAD	00660 07620	2000000 749400 2749400	2301248	2301248 00	562253 562252	588372 588371	575312 575312
30 1  000000	1.580 AC 1SF  1.5800	2	STEIER, RICHARD K PO BOX 896 ALPINE, NJ 16 HIGHWOOD PLACE	07620	1096500 103500 1200000	1004400	1004400 00	245400 245400	256800 256800	251100 251100
30 2  000000	1.500 AC 1SF  1.5000	2	TABAK, ALEKSANDRIYA PO BOX 104 ALPINE, NJ 12 HIGHWOOD PLACE	07620	1500000 3302300 4802300	4019525	4019525 00	982071 982070	1027692 1027692	1004882 1004881



Block No. Lot No. Qualification Account No.	Land Dimensions Building Description Additional Lots Acreage	Prop. Class	Owner's Name Address City State Property Location	Billing Code Zip Code	Land Improvement Exemption Net Total	2025 Property Tax Special Dist	2025 Total Tax Deduction Net Tax	Amt.Billed 2025 1st Q 2nd Q Total	2nd Half 2025 3rd Q 4th Q Total	Preliminary 2026 Tax 1st Q 2nd Q Total
30 3	1.500 AC  1.5000	2	YOGANATHAN, THIL & CHANDRA PO BOX 897 ALPINE, NJ 8 HIGHWOOD PLACE	07620	1500000 1062900 2562900	2145147	2145147 00	524113 524113	548461 548460	536287 536287
30 4  000000	1.610 AC 2SF2AG  1.6100	2	SPEER, WESTLEY & FERREIRA, TALIENCE PO BOX 875 ALPINE, NJ 4 HIGHWOOD PLACE	07620	1555000 225800 1780800	1490530	1490530 00	364174 364173	381092 381091	372633 372632
30 5  000000	1.620 AC 2SB  1.6200	2	GLAZEBNIK, MIKHAIL & GALINA PO BOX 254 ALPINE, NJ 3 HIGHWOOD PLACE	02640 07620	1560000 440000 2000000	1674000	1674000 00	409000 409000	428000 428000	418500 418500
30 6  000000	1.500 AC 2SB  1.5000	2	DILLER, STANLEY & JOAN PO BOX 321 ALPINE, NJ 9 HIGHWOOD PLACE	07620	1500000 579200 2079200	1740290	1740290 00	425197 425196	444949 444948	435073 435072
30 7  000000	1.520 AC 1SB  1.5200	2	TRUST OF 12/12/12 FBO AMTUL HUSSEIN PO BOX 1099 ALPINE, NJ 15 HIGHWOOD PLACE	07620	1360000 615000 1975000	1653075	1653075 00	403888 403887	422650 422650	413269 413269
30 8.01	1.283 AC  1.2830	1	UNANUE, JOSEPH & CARMEN PO BOX 833 ALPINE, NJ 476 HILLSIDE AVENUE	07620	1251000 0 1251000	1047087	1047087 00	255830 255829	267714 267714	261772 261772
30 8.02  000000	1.838 AC 2SF  1.8380	2	UNANUE, JOSEPH & CARMEN PO BOX 833 ALPINE, NJ 62 ROBIN LANE	07620	1520000 700600 2220600	1858642	1858642 00	454113 454113	475208 475208	464661 464660
30 10  000000	1.530 AC  1.5300	2	CHAE, HEESUK & SHIN, EUNJUNG PO BOX 336 ALPINE, NJ 56 ROBIN LANE	07620	1515000 1038900 2553900	2137614	2137614 00	522273 522272	546535 546534	534404 534403
30 11  000000	1.590 AC 1SF2G  1.5900	2	ROSENBERG, BRAD & MARGO K PO BOX 64 ALPINE, NJ 52 ROBIN LANE	07620	1545000 1178600 2723600	2279653	2279653 00	556977 556976	582850 582850	569914 569913
30 12  000000	1.510 AC BATH RENOVATION  1.5100	2	GOLDSTEIN, DEBORAH LYNNE & MARC PO BOX 314 ALPINE, NJ 48 ROBIN LANE	00672 07620	1505000 499700 2004700	1677934	1677934 00	409962 409961	429006 429005	419484 419483
30 13  000000	1.590 AC 1SF  1.5900	2	ROCHBERG, SHULAMIT & GROSSMAN, GIL PO BOX 617 ALPINE, NJ 44 ROBIN LANE	00154 07620	1545000 329200 1874200	1568705	1568705 00	383274 383274	401079 401078	392177 392176
30 14  000000	1.790 AC 2SF  1.7900	2	MENEGATOS, SPIRO 40 ROBIN LN ALPINE, NJ 40 ROBIN LANE	07620	1645000 792500 2437500	2040188	2040188 00	498469 498469	521625 521625	510047 510047
31 1  000000	1.620 AC 2SF2C  1.6200	2	GLADSTONE, DEBRA LUDSIN PO BOX 452 ALPINE, NJ 71 ROBIN LANE	00660 07620	1148000 395200 1543200	1291658	1291658 00	315585 315584	330245 330244	322915 322914
31 2  000000	1.960 AC 2SF2C  1.9600	2	TOLERICO, LOUIS PO BOX 624 ALPINE, NJ 67 ROBIN LANE	07620	1284000 2546900 3830900	3206463	3206463 00	783419 783419	819813 819812	801616 801616

30837500 25810986 00 00 25810986 12612540 13198446 12905496

Block No. Lot No. Qualification Account No.	Land Dimensions Building Description Additional Lots Acreage	Prop. Class	Owner's Name Address City State Property Location	Billing Code Zip Code	Land Improvement Exemption Net Total	2025 Property Tax Special Dist	2025 Total Tax Deduction Net Tax	Amt.Billed 2025 1st Q 2nd Q Total	2nd Half 2025 3rd Q 4th Q Total	Preliminary 2026 Tax 1st Q 2nd Q Total
31 3 000000	1.780 AC 2SB2G 1.7800	2	FINK, JEROME & DIANE PO BOX 47 ALPINE, NJ 63 ROBIN LANE	07620	1212000 600000 1812000	1516644	1516644 00 1516644	370554 370554 741108	387768 387768 775536	379161 379161 758322
31 4 000000	1.980 AC ADDITION 1.9800	2	TEE, BARINE & MICHELLE ANN PO BOX 556 ALPINE, NJ 59 ROBIN LANE	07620	1292000 0 1292000	1081404	1081404 00 1081404	264214 264214 528428	276488 276488 552976	270351 270351 540702
31 5 000000	1.900 AC 2SF2CG 1.9000	2	DAVIS, DANNA PO BOX 316 ALPINE, NJ 55 ROBIN LANE	07620	1260000 650000 1910000	1598670	1598670 00 1598670	390595 390595 781190	408740 408740 817480	399668 399667 799335
31 6 000000	1.700 AC GARAGE 1.7000	2	HAKIM, GABE N. PO BOX 478 ALPINE, NJ 51 ROBIN LANE	07620	1280000 527500 1807500	1512878	1512878 00 1512878	369634 369634 739268	386805 386805 773610	378220 378219 756439
31 7 000000	1.800 AC 1SB2CG 1.8000	2	ROMAN, CARLTON TRSTE PO BOX 19 ALPINE, NJ 47 ROBIN LANE	07620	1320000 577800 1897800	1588459	1588459 00 1588459	388100 388100 776200	406130 406129 812259	397115 397115 794230
38 1 000000	1.011 AC 2SF2CG 1.0110	2	CHENG, ZHE&ZHANG, YUN PO BOX 175 ALPINE, NJ 279 WILSON DRIVE	07620	1105000 1390500 2495500	2088734	2088734 00 2088734	510330 510330 1020660	534037 534037 1068074	522184 522183 1044367
38 2 000000	0.9224 AC 2SF .9224	2	AYNILIAN, VAHRAM & LUCIENNE PO BOX 16 ALPINE, NJ 283 WILSON DRIVE	07620	1061500 1241800 2303300	1927862	1927862 00 1927862	471025 471025 942050	492906 492906 985812	481966 481965 963931
38 3 000000	0.9182 AC 2SF .9182	2	LEE, MARIA SADICHAN(LEE, MARIA S)(...) PO BOX 376 ALPINE, NJ 287 WILSON DRIVE	07620	1059000 1013900 2072900	1735017	1735017 00 1735017	423908 423908 847816	443601 443600 887201	433755 433754 867509
38 4 000000	0.9182 AC 2SS .9182	2	POMERANTZ, RUTH ET ALS PO BOX 832 ALPINE, NJ 293 WILSON DRIVE	07620	1059000 805600 1864600	1560670	1560670 00 1560670	381311 381311 762622	399024 399024 798048	390168 390167 780335
39 1 000000	9.063 AC 9.0630	15A	BOARD OF EDUCATION 500 HILLSIDE AVENUE ALPINE, NJ 500 HILLSIDE AVENUE	07620	*EXEMPT*	00	00 00 00	00 00 00	00 00 00	00 00 00
39 2 000000	17.29 AC 2.01, 2.02 17.2900	15C	BOROUGH OF ALPINE CHURCH ST ALPINE, NJ ROUTE 9W	07620	*EXEMPT*	00	00 00 00	00 00 00	00 00 00	00 00 00
39 3 000000	1.001 AC 1.0010	2	PEREZ, RAMON A. & CARMEN I. PO BOX 558 ALPINE, NJ 520 HILLSIDE AVE	00660 07620	550000 1289400 1839400	1539578	1539578 00 1539578	376158 376157 752315	393632 393631 787263	384895 384894 769789
39 3.01 000000	0.971 AC 2SF3CG .9710	2	CHAN, RIZAL & JENNIFER LIN PO BOX 1159 ALPINE, NJ 516 HILLSIDE AVENUE	00660 07620	977000 728400 1705400	1427420	1427420 00 1427420	348755 348754 697509	364956 364955 729911	356855 356855 713710
39 4 000000	2.649 AC 1.5SST 2.6490	2	MCSPRIT, MAUREEN 130 MAPLE ST HAWORTH, NJ 139 ROUTE 9W	07641	1037500 506000 1543500	1291910	1291910 00 1291910	315646 315646 631292	330309 330309 660618	322978 322977 645955

22543900

18869246

00

00

18869246

9220458

9648788

9434624

Block No. Lot No. Qualification Account No.	Land Dimensions Building Description Additional Lots Acreage	Prop. Class	Owner's Name Address City State Property Location	Billing Code Zip Code	Land Improvement Exemption Net Total	2025 Property Tax Special Dist	2025 Total Tax Deduction Net Tax	Amt.Billed 2025 1st Q 2nd Q Total	2nd Half 2025 3rd Q 4th Q Total	Preliminary 2026 Tax 1st Q 2nd Q Total
39 5 000000	1.073 AC 1SF 1.0730	2	CHANG, MICHELE M. PO BOX 1257 ALPINE, NJ 135 ROUTE 9W	00660 07620	642500 1063700 1706200	1428089	1428089 00 1428089	348918 348918 697836	365127 365126 730253	357023 357022 714045
39 6 000000	1.481 AC 2SB 1.4810	2	ARAIN, SAMINA 1411 MAYHURST BLVD MCLEAN, VA 131 ROUTE 9W	00660 22102	745000 1924100 2669100	2234037	2234037 00 2234037	545831 545831 1091662	571188 571187 1142375	558510 558509 1117019
39 7 000000	4.250 AC 4.2500	15C	BOROUGH OF ALPINE CHURCH STREET ALPINE, NJ ROUTE 9W	07620	*EXEMPT*	00	00 00 00	00 00 00	00 00 00	00 00 00
39 8 000000	2.555 AC 2.5550	1	BOROUGH OF ALPINE 100 CHURCH ST ALPINE, NJ ROUTE 9W	07620	1147500 0 1147500	960458	960458 00 960458	234664 234664 469328	245565 245565 491130	240115 240114 480229
39 9.01	1.570 AC 1.5700	2	KOO, CHA & ARAN KOO PO BOX 415 ALPINE, NJ 36 ROBIN LANE	07620	1535000 571400 2106400	1763057	1763057 00 1763057	430759 430759 861518	450770 450769 901539	440765 440764 881529
39 9.02	1.770 AC 2SF 1.7700	2	LEE, DAVID, NAM YONG, JAE HAN, HAE JA PO BOX 108 ALPINE, NJ 32 ROBIN LANE	07620	1635000 754600 2389600	2000095	2000095 00 2000095	488674 488673 977347	511374 511374 1022748	500024 500024 1000048
39 9.03	1.870 AC 1.8700	2	HELF, STEVEN & KAREN PO BOX 293 ALPINE, NJ 28 ROBIN LANE	07620	1685000 694700 2379700	1991809	1991809 00 1991809	486649 486649 973298	509256 509255 1018511	497953 497952 995905
39 9.04	1.861 AC 1SF 1.8610	2	PARK, KWAN MYUNG & HYANG LEE PO BOX 120 ALPINE, NJ 20 ROBIN LANE	07620	1512000 611200 2123200	1777118	1777118 00 1777118	434195 434194 868389	454365 454364 908729	444280 444279 888559
39 9.05	1.570 AC 1SF2CG 1.5700	2	SCHNEEWEISS, GARY S. & SUSAN S. PO BOX 842 ALPINE, NJ 16 ROBIN LANE	00660 07620	1381500 459700 1841200	1541084	1541084 00 1541084	376526 376525 753051	394017 394016 788033	385271 385271 770542
39 10 000000	1.300 AC 1.3000	15C	BOROUGH OF ALPINE CHURCH STREET ALPINE, NJ 99 ROUTE 9W	07620	*EXEMPT*	00	00 00 00	00 00 00	00 00 00	00 00 00
39 11.01	1.510 AC 1SB 1.5100	2	LEE, JAE HAN & HAE JA (HAEJA) & SUN YONG PO BOX 1176 ALPINE, NJ 12 ROBIN LANE	00660 07620	1354500 1438100 2792600	2337406	2337406 00 2337406	571087 571087 1142174	597616 597616 1195232	584352 584351 1168703
39.01 9.05	1.554 AC 2SF 1.5540	2	KOGAN, LEONID & ILONA PO BOX 319 ALPINE, NJ 21 ROBIN LANE	00660 07620	1530000 1843300 3373300	2823452	2823452 00 2823452	689840 689840 1379680	721886 721886 1443772	705863 705863 1411726
39.01 9.06	1.504 AC 1SF 1.5040	2	ZAHEDI, TOORAJ & NASSRIN IROMLOO PO BOX 920 ALPINE, NJ 27 ROBIN LANE	00660 07620	1500000 437300 1937300	1621520	1621520 00 1621520	396178 396178 792356	414582 414582 829164	405380 405380 810760
39.01 9.07	1.550 AC 2SF 1.5500	2	MAVROUDIS, ANNE PO BOX 1143 ALPINE, NJ 31 ROBIN LANE	05925 07620	1525000 2425000 3950000	3306150	3306150 00 3306150	807775 807775 1615550	845300 845300 1690600	826538 826537 1653075

28416100

23784275

00

00

23784275

11622189

12162086

11892140



Block No. Lot No. Qualification Account No.	Land Dimensions Building Description Additional Lots Acreage	Prop. Class	Owner's Name Address City State Property Location	Billing Code Zip Code	Land Improvement Exemption Net Total	2025 Property Tax Special Dist	2025 Total Tax Deduction Net Tax	Amt.Billed 2025 1st Q 2nd Q Total	2nd Half 2025 3rd Q 4th Q Total	Preliminary 2026 Tax 1st Q 2nd Q Total
39.01 9.08	1.537 AC 2SF2CG 1.5370	2	CHUNG, DON H & YOUNG B PO BOX 819 ALPINE, NJ 35 ROBIN LANE	07620	1520000 925700 2445700	2047051	2047051 00	500146 500146 1000292	523380 523379 1046759	511763 511763 1023526
39.01 9.09	1.530 AC 1.5300	2	FAZEKAS, PETER & AGNES PO BOX 1103 ALPINE, NJ 39 ROBIN LANE	07620	1515000 542600 2057600	1722211	1722211 00	420780 420779 841559	440326 440326 880652	430553 430553 861106
39.01 9.10	1.520 AC 2SF2AG 1.5200	2	ZINA KUSHNER RESIDENTIAL TRUST PO BOX 854 ALPINE, NJ 36 GRAHAM STREET	07620	1510000 852800 2362800	1977664	1977664 00	483193 483192 966385	505640 505639 1011279	494416 494416 988832
39.01 9.11	1.570 AC 1.5700	2	KAMIEL, JERALD & KATHLEEN A PO BOX 576 ALPINE, NJ 32 GRAHAM STREET	07620	1535000 1541700 3076700	2575198	2575198 00	629186 629185 1258371	658414 658413 1316827	643800 643799 1287599
39.01 9.12	1.524 AC 1.5SF 1.5240	2	CHO, JAMES & NICOLE PO BOX 518 ALPINE, NJ 28 GRAHAM STREET	07620	1510000 2828800 4338800	3631576	3631576 00	887285 887284 1774569	928504 928503 1857007	907894 907894 1815788
39.01 9.13	1.573 AC 1SS 1.5730	2	GUPTA, SUDHIR PO BOX 535 ALPINE, NJ 24 GRAHAM STREET	07620	1535000 836500 2371500	1984946	1984946 00	484972 484972 969944	507501 507501 1015002	496237 496236 992473
39.01 9.14	1.550 AC 2SF 1.5500	2	LAW, JOHN & JENNIFER PO BOX 655 ALPINE, NJ 20 GRAHAM STREET	07620	1525000 1133300 2658300	2224997	2224997 00	543623 543622 1087245	568876 568876 1137752	556250 556249 1112499
39.01 9.15	1.513 AC 1SF2AG 1.5130	2	JEE, DAMIAN & JANE PO BOX 693 ALPINE, NJ 16 GRAHAM STREET	07620	1505000 1536300 3041300	2545568	2545568 00	621946 621946 1243892	650838 650838 1301676	636392 636392 1272784
39.01 9.16	1.543 AC 2SF 1.5430	2	WANDY HOLDINGS LLC 55 FAIRVIEW ROAD TENAFLY, NJ 12 GRAHAM STREET	07670	1520000 1567500 3087500	2584238	2584238 00	631394 631394 1262788	660725 660725 1321450	646060 646059 1292119
39.01 9.17	1.540 AC 2SF 1.5400	2	TOMASKO, PAUL H. PO BOX 712 ALPINE, NJ 8 GRAHAM STREET	07620	1520000 463800 1983800	1660441	1660441 00	405687 405687 811374	424534 424533 849067	415111 415110 830221
39.01 11.02	1.557 AC 2SF 1.5570	2	RAPAPORT, JEFFREY & AMANDA PO BOX 898 ALPINE, NJ 11 ROBIN LANE	07620	1377000 1542400 2919400	2443538	2443538 00	597018 597017 1194035	624752 624751 1249503	610885 610884 1221769
39.01 11.03	1.596 AC 2SF 1.5960	2	SUDAKOFF, KARL & DIANE PO BOX 1157 ALPINE, NJ 15 ROBIN LANE	07620	1550000 783200 2333200	1952888	1952888 00	477140 477139 954279	499305 499304 998609	488222 488222 976444
39.01 12.02 000000	4.120 AC 1SB PUMP STA 4.1200	4A	SUEZ C/O ALTUS GROUP US INC. PO BOX 71970 PHOENIX, AZ 424 HILLSIDE AVENUE	85050	2660000 1101700 3761700	3148543	3148543 00	769268 769268 1538536	805004 805003 1610007	787136 787136 1574272
39.01 12.03 000000	1.0760 AC 2SF 1.0760	2	ARP, CHRISTOPHER & RENEE PO BOX 724 ALPINE, NJ 294 WILSON DRIVE	07620	1026000 749000 1775000	1485675	1485675 00	362988 362987 725975	379850 379850 759700	371419 371419 742838

38213300

31984534

00

00

31984534

15629244

16355290

15992270

Block No. Lot No. Qualification Account No.	Land Dimensions Building Description Additional Lots Acreage	Prop. Class	Owner's Name Address City State Property Location	Billing Code Zip Code	Land Improvement Exemption Net Total	2025 Property Tax Special Dist	2025 Total Tax Deduction Net Tax	Amt.Billed 2025 1st Q 2nd Q Total	2nd Half 2025 3rd Q 4th Q Total	Preliminary 2026 Tax 1st Q 2nd Q Total
39.01 12.04	1.5359 AC  1.5359	2	KIM, SUNG HWAN & YUNG JA & KIM, Y M PO BOX 713 ALPINE, NJ 288 WILSON DRIVE	00660 07620	1368000 836600 2204600	1845250	1845250 00	450841 450841 901682	471784 471784 943568	461313 461312 922625
39.01 12.05	1.5901 AC 1.5B  1.5901	2	CHENG, NORA 282 WILSON DRIVE ALPINE, NJ 282 WILSON DRIVE	07620	1395000 638100 2033100	1701705	1701705 00	415769 415769 831538	435084 435083 870167	425427 425426 850853
39.01 12.06	1.5108 AC 2SB3AG  1.5108	2	WASSERHEIT, CAROLYN PO BOX 177 ALPINE, NJ 21 JACKSON DRIVE	07620	1505000 938400 2443400	2045126	2045126 00	499676 499675 999351	522888 522887 1045775	511282 511281 1022563
39.01 12.07	1.5001 AC  1.5001	2	DORF, SANFORD PO BOX 315 ALPINE, NJ 31 JACKSON DRIVE	07620	1500000 1044900 2544900	2130081	2130081 00	520432 520432 1040864	544609 544608 1089217	532521 532520 1065041
39.01 12.08	1.500 AC 2SF3AG  1.5000	2	MANUS, LAWRENCE & RUTH PO BOX 901 ALPINE, NJ 39 JACKSON DRIVE	07620	1500000 850000 2350000	1966950 V1	1966950 -25000 1941950	474325 474325 948650	496650 496650 993300	485488 485487 970975
39.01 12.09	1.5014 AC 2SF  1.5014	2	JAIN, SUBHASH & SARLA PO BOX 803 ALPINE, NJ 45 JACKSON DRIVE	02640 07620	1500000 2974300 4474300	3744989	3744989 00	914995 914994 1829989	957500 957500 1915000	936248 936247 1872495
39.01 12.10	1.5014 AC POOL & TENN CT  1.5014	2	TEI, OLIVIA O 51 JACKSON DR ALPINE, NJ 51 JACKSON DRIVE	07620	1500000 1257600 2757600	2308111	2308111 00	563930 563929 1127859	590126 590126 1180252	577028 577028 1154056
39.01 12.11	1.5003 AC 2SB  1.5003	2	VITALE, BARBARA PO BOX 476 ALPINE, NJ 59 JACKSON DRIVE	00660 07620	1500000 2346700 3846700	3219688	3219688 00	786651 786650 1573301	823194 823193 1646387	804922 804922 1609844
39.01 12.12	1.5014 AC 2SF  1.5014	2	FAZELI, HARRY & NOUSHIN PO BOX 653 ALPINE, NJ 7 TAMARACK ROAD	07620	1500000 850000 2350000	1966950	1966950 00	480575 480575 961150	502900 502900 1005800	491738 491737 983475
39.01 12.13	1.5066 AC 2SFO  1.5066	2	ZHOU, LIBO & ZHANG, RUI TRUSTEE 11 TAMARACK RD ALPINE, NJ 11 TAMARACK ROAD	07620	1505000 1384300 2889300	2418344	2418344 00	590862 590862 1181724	618310 618310 1236620	604586 604586 1209172
39.01 12.14	1.506 AC  1.5060	2	ZALEON, STEVEN M. & YU YING PO BOX 537 ALPINE, NJ 15 TAMARACK ROAD	00660 07620	1505000 1139700 2644700	2213614	2213614 00	540842 540841 1081683	565966 565965 1131931	553404 553403 1106807
39.01 12.15	1.5078 AC 1SF  1.5078	2	SU, SAMUEL YUEH-LI PO BOX 1163 ALPINE, NJ 19 TAMARACK ROAD	00660 07620	1429800 537700 1967500	1646798	1646798 00	402354 402354 804708	421045 421045 842090	411700 411699 823399
39.01 12.16	1.501 AC  1.5010	2	PAYLEX PROJECTS IV LLC PO BOX 748 ALPINE, NJ 23 TAMARACK ROAD	07620	1425000 1153200 *PARTIAL* 2578200	2157953	2157953 00	527242 527242 1054484	551735 551734 1103469	539489 539488 1078977
39.01 12.17	1.500 AC 2SFO3CG  1.5000	2	ALPINE 27T, LLC PO BOX 515 ALPINE, NJ 27 TAMARACK ROAD	07620	1425000 1095200 2520200	2109407	2109407 00	515381 515381 1030762	539323 539322 1078645	527352 527352 1054704

37604500

31474966

00

25000

31449966

15367745

16082221

15724986

Block No. Lot No. Qualification Account No.	Land Dimensions Building Description Additional Lots Acreage	Prop. Class	Owner's Name Address City State Property Location	Billing Code Zip Code	Land Improvement Exemption Net Total	2025 Property Tax Special Dist	2025 Total Tax Deduction Net Tax	Amt.Billed 2025 1st Q 2nd Q Total	2nd Half 2025 3rd Q 4th Q Total	Preliminary 2026 Tax 1st Q 2nd Q Total
39.01 12.18	1.500 AC  1.5000	2	KHAYTIN, YAKOV & SHTAIF, ALLA PO BOX 695 ALPINE, NJ 31 TAMARACK ROAD	07620	1425000 1995700 3420700	2863126	2863126 00	699534 699533	732030 732029	715782 715781
39.01 12.19	1.501 AC  1.5010	2	DE LA CRUZ, MARVIN PO BOX 671 ALPINE, NJ 35 TAMARACK ROAD	07620	1425000 881700 2306700	1930708	1930708 00	471721 471720	493634 493633	482677 482677
39.01 12.20	1.5149 AC 2SSO3CG  1.5149	2	LAIFER, STEVEN & NANCY PO BOX 666 ALPINE, NJ 39 TAMARACK ROAD	07620	1354500 1277300 2631800	2202817 V1	2202817 -25000	531953 531953	556956 556955	544455 544454
39.01 12.21	1.5018 AC 2SB  1.5018	2	43 TMR LLC 43 TAMARACK RD ALPINE, NJ 43 TAMARACK ROAD	07620	1350000 1415000 2765000	2314305	2314305 00	565443 565442	591710 591710	578577 578576
39.01 12.22	1.5164 AC 2S-B  1.5164	2	SADHWANI, JAI & EKTA 47 TAMARACK DR ALPINE, NJ 47 TAMARACK ROAD	07620	1359000 1711700 3070700	2570176	2570176 00	627959 627958	657130 657129	642544 642544
39.01 13.02	3.897 AC 2SF BLK 39.01 LT 13.02 3.8970	2	BARBI, SHAI & KEREN 7 GRAHAM ST ALPINE, NJ 7 GRAHAM STREET	07620	2545000 855000 3400000	2845800	2845800 00	695300 695300	727600 727600	711450 711450
39.01 13.03	1.5032 AC  1.5032	2	MANTZIARIS, NIKOLAOS 44 ROBIN LANE ALPINE, NJ 11 GRAHAM STREET	07620	1350000 2428000 3778000	3162186	3162186 00	772601 772601	808492 808492	790547 790546
39.01 13.04	2.183 AC  2.1830	2	KO, MICHAEL 15 GRAHAM ST ALPINE, NJ 15 GRAHAM STREET	07620	1656000 1670200 3326200	2784029	2784029 00	680208 680208	711807 711806	696008 696007
39.01 14 000000	0.935 AC 2SFO3AG  .9350	2	KIM, PYONG KON & SON CHA PO BOX 101 ALPINE, NJ 436 HILLSIDE AVENUE	07620	990000 870300 1860300	1557071	1557071 00	380432 380431	398104 398104	389268 389268
39.01 15 000000	1.275 AC 1SB2CG  1.2750	2	LEE, SUN RYUNG 58 ANDERSON AVENUE ENGLEWOOD CLIFFS, NJ 440 HILLSIDE AVENUE	07632	1125000 662800 1787800	1496389	1496389 00	365605 365605	382590 382589	374098 374097
39.01 16.02 000000	1.630 AC  1.6300	2	HAHN, SABRINA L & EVAN J TRSTES 1107 BROADWAY #5H NEW YORK, NY 15 CHURCH STREET	10010	1565000 1913700 3478700	2911672	2911672 00	711395 711394	744442 744441	727918 727918
39.01 16.03 000000	1.404 AC 1SF2G  1.4040	2	GVY HOLDINGS LLC 23 CHURCH ST ALPINE, NJ 23 CHURCH STREET	07620	1300000 850000 *PARTIAL* 2150000	1799550	1799550 00	374849 374848	524927 524926	449888 449887
39.01 16.04 000000	1.027 AC 1SF2G  1.0270	2	CAMPI, ROSEMARIE 27 CHURCH ST ALPINE, NJ 27 CHURCH STREET	07620	1285000 1401000 2686000	2248182	2248182 00	549287 549287	574804 574804	562046 562045
39.02 13.01	1.885 AC  1.8850	1	RUSKIN, VARDIA 15410 ANCHORAGE PLACE LAKEWOOD RANCH, FL 23 GRAHAM STREET	34202	850500 0 850500	711869	711869 00	173928 173927	182007 182007	177968 177967

37512400

31397880

00

25000

31372880

15200422

16172458

15686443

Block No. Lot No. Qualification Account No.	Land Dimensions Building Description Additional Lots Acreage	Prop. Class	Owner's Name Address City State Property Location	Billing Code Zip Code	Land Improvement Exemption Net Total	2025 Property Tax Special Dist	2025 Total Tax Deduction Net Tax	Amt.Billed 2025 1st Q 2nd Q Total	2nd Half 2025 3rd Q 4th Q Total	Preliminary 2026 Tax 1st Q 2nd Q Total
39.02 13.04	1.5003 AC 2SF	2	WIEN, STEPHEN S & EDITH PO BOX 44 ALPINE, NJ 27 GRAHAM STREET	07620	1350000 2008300 3358300	2810897	2810897 00	686773 686772	718676 718676	702725 702724
	1.5003						2810897	1373545	1437352	1405449
39.02 16	1.400 AC	2	BROWN, LAWRENCE S. JR. & FAITH PO BOX 362 ALPINE, NJ 30 CHURCH STREET	07620	1170000 1914600 3084600	2581810	2581810 00	630801 630801	660104 660104	645453 645452
000000	1.4000						2581810	1261602	1320208	1290905
39.02 16.06	1.470 AC 2SF	2	ASULIN, SAMANTHA 22 CHURCH ST ALPINE, NJ 22 CHURCH STREET	07620	1485000 3476400 4961400	4152692	4152692 00	1014607 1014606	1061740 1061739	1038173 1038173
000000	1.4700						4152692	2029213	2123479	2076346
39.02 16.07	1.620 AC 2SB	2	GRF ALPINE REALTY LLC 14 CHURCH ST ALPINE, NJ 14 CHURCH STREET	07620	1560000 0 1560000	1305720	1305720 00	481005 481004	171856 171855	326430 326430
000000	1.6200						1305720	962009	343711	652860
39.02 17	1.580 AC 2SS2G	2	WIST, ANDREW & MARIA PO BOX 864 ALPINE, NJ 460 HILLSIDE AVENUE	07620	1251000 873700 2124700	1778374	1778374 00	434502 434501	454686 454685	444594 444593
000000	1.5800						1778374	869003	909371	889187
39.02 18	0.982 AC 1SF	2	DEMOU, MICHAEL & CATHERINE PO BOX 23 ALPINE, NJ 464 HILLSIDE AVENUE	07620	981900 179100 1161000	971757	971757 00	237425 237424	248454 248454	242940 242939
000000	.9820						971757	474849	496908	485879
40 1	0.344 AC 1.5SF1G	2	YOON, SOO BONG & KO, HYU JEONG 18 DUBOIS AVE ALPINE, NJ 18 DUBOIS AVENUE	07620	472000 267100 739100	618627	618627 00	151146 151146	158168 158167	154657 154657
000000	.3440						618627	302292	316335	309314
40 2	0.258 AC 1.5SF	2	OH, YOUNG HEE PO BOX 41 ALPINE, NJ 22 DUBOIS AVENUE	07620	429000 309900 738900	618459	618459 00	151105 151105	158125 158124	154615 154615
000000	.2580						618459	302210	316249	309230
40 3	0.258 AC 2SF	2	RHEE, KANG Y & ELENA S 26 DUBOIS AVE ALPINE, NJ 26 DUBOIS AVENUE	07620	429000 120100 549100	459597	459597 00	112291 112291	117508 117507	114900 114899
000000	.2580						459597	224582	235015	229799
40 4	0.258 AC 1SF1G	2	IVALDI, GEORGE 30 DUBOIS AVE ALPINE, NJ 30 DUBOIS AVENUE	07620	429000 81500 510500	427289	427289 00	104398 104397	109247 109247	106823 106822
000000	.2580						427289	208795	218494	213645
40 5	0.2637 AC 1.5SB1G	2	GORELIK, MICHAEL & MINA 34 DUBOIS AVE ALPINE, NJ 34 DUBOIS AVENUE	07620	432000 1164700 1596700	1336438	1336438 00	326526 326525	341694 341693	334110 334109
000000	.2637						1336438	653051	683387	668219
40 6	0.291 AC 1SF	2	KAO, JEH-LI PO BOX 561 ALPINE, NJ 38 DUBOIS AVENUE	07620	445500 182800 628300	525887	525887 00	128488 128487	134456 134456	131472 131472
000000	.2910						525887	256975	268912	262944
40 7	0.346 AC 2SF	2	HARING, THOMAS & CHRISTINE E PO BOX 571 ALPINE, NJ 45 ALPINE DRIVE	07620	473000 226200 699200	585230	585230 00	142987 142986	149629 149628	146308 146307
000000	.3460						585230	285973	299257	292615
40 8	0.275 AC 1SF	2	HALASZ, ROBERT & KOLBEN, AGNES PO BOX 498 ALPINE, NJ 39 ALPINE DRIVE	07620	437500 104100 541600	453319	453319 00	110758 110757	115902 115902	113330 113330
000000	.2750						453319	221515	231804	226660

22253400

18626096

00

00

18626096

9425614

9200482

9313052

Block No. Lot No. Qualification Account No.	Land Dimensions Building Description Additional Lots Acreage	Prop. Class	Owner's Name Address City State Property Location	Billing Code Zip Code	Land Improvement Exemption Net Total	2025 Property Tax Special Dist	2025 Total Tax Deduction Net Tax	Amt.Billed 2025 1st Q 2nd Q Total	2nd Half 2025 3rd Q 4th Q Total	Preliminary 2026 Tax 1st Q 2nd Q Total
40 9 000000	0.275 AC 1.5SF1G .2750	2	HARING, THOMAS & CHRISTINE PO BOX 571 ALPINE, NJ 35 ALPINE DRIVE	00660 07620	437500 122600 560100	468804	468804 00 468804	114541 114540 229081	119862 119861 239723	117201 117201 234402
40 10 000000	0.275 AC 1SF .2750	2	HAMLIN, GEORGE R TRSTE 31 ALPINE DRIVE ALPINE, NJ 31 ALPINE DRIVE	07620	437500 99300 536800	449302	449302 00 449302	109776 109775 219551	114876 114875 229751	112326 112325 224651
40 11 000000	0.272 AC 2SF2G .2720	2	BURNS, ROBERT W 125 KELLER DR BOULDER CREEK, CA 27 ALPINE DRIVE	95006	436000 151600 587600	491821	491821 00 491821	113915 113914 227829	131996 131996 263992	122956 122955 245911
40 12 000000	0.3264 AC 1SF .3264	2	JULIA CASSAR REV TRUST 4539 REGENT DR WILMINGTON, NC 23 ALPINE DRIVE	28412	463000 99500 562500	470813	470813 00 470813	115032 115031 230063	120375 120375 240750	117704 117703 235407
41 1 000000	3.730 AC 2SF1SB 3.7300	15C	BOROUGH OF ALPINE 100 CHURCH STREET ALPINE, NJ 100 CHURCH STREET	07620	*EXEMPT*	00	00 00 00	00 00 00	00 00 00	00 00 00
41 3 000000	0.7254 AC 1SB .7254	2	PARK, JUNG K. & CAROLINE Y. PO BOX 1133 ALPINE, NJ 30 SCHOOL HOUSE LANE	02640 07620	496900 223100 720000	602640	602640 00 602640	147240 147240 294480	154080 154080 308160	150660 150660 301320
41 4 000000	0.391 AC 2SF .3910	2	INCONTRO, RICHARD & CHRISTINE PO BOX 820 ALPINE NJ 36 SCHOOL HOUSE LANE	07620	495500 180600 676100	565896	565896 00 565896	138263 138262 276525	144686 144685 289371	141474 141474 282948
41 5 000000	0.1722 AC 2SF2G .1722	2	SAAL, ROBERT F P.O. BOX 24 ALPINE, NJ 35 DUBOIS AVENUE	00660 07620	386000 165500 551500	461606	461606 S1 -50000 V1 411606	100282 100282 200564	105521 105521 211042	102902 102901 205803
41 6 000000	0.1722 AC 1.5SF .1722	2	ROH, SANGHO 31 DUBOIS AVE ALPINE, NJ 31 DUBOIS AVENUE	07620	386000 251400 637400	533504	533504 00 533504	130349 130348 260697	136404 136403 272807	133376 133376 266752
41 7 000000	0.310 AC 2S .3100	2	ALTUNTAS, CEM & ASENSA BAHCE 27 DUBOIS AVE ALPINE, NJ 27 DUBOIS AVENUE	07620	455000 394300 849300	710864	710864 00 710864	173682 173682 347364	181750 181750 363500	177716 177716 355432
41 8 000000	0.396 AC 1SF1G .3960	2	RAFFERTY,GERARD F&PATRICIA M 23 DUBOIS AVE ALPINE,NJ 23 DUBOIS AVENUE	07620	498000 182100 680100	569244	569244 00 569244	139081 139080 278161	145542 145541 291083	142311 142311 284622
41 9 000000	0.3444 AC 1SM1G .3444	2	OHASHI, MUYAMI P.O. BOX 957 ALPINE, NJ 19 DUBOIS AVENUE	07620	472000 67000 539000	451143	451143 00 451143	110226 110225 220451	115346 115346 230692	112786 112786 225572
41 10 000000	0.269 AC 1SF .2690	2	SCHLESINGER, ANDREW & LESLIE PO BOX 649 ALPINE, NJ 17 HARING LANE	07620	434500 152400 586900	491235	491235 00 491235	120021 120021 240042	125597 125596 251193	122809 122809 245618
41 11 000000	0.336 AC ADDITION .3360	2	TAKADA, YUKARI R. PO BOX 56 ALPINE, NJ 5 HARING LANE	02640 07620	468500 286100 754600	631600	631600 00 631600	154316 154316 308632	161484 161484 322968	157900 157900 315800

8241900

6898472

00

50000

6848472

3333440

3515032

3424238



Block No. Lot No. Qualification Account No.	Land Dimensions Building Description Additional Lots Acreage	Prop. Class	Owner's Name Address City State Property Location	Billing Code Zip Code	Land Improvement Exemption Net Total	2025 Property Tax Special Dist	2025 Total Tax Deduction Net Tax	Amt.Billed 2025 1st Q 2nd Q Total	2nd Half 2025 3rd Q 4th Q Total	Preliminary 2026 Tax 1st Q 2nd Q Total
41 12 000000	0.290 AC 1SF .2900	2	LEE, HAE CHANG & KIM, KRISTINA 9 HARING LN ALPINE, NJ 9 HARING LANE	07620	334100 153200 487300	407870	407870 00	99653 99653 199306	104282 104282 208564	101968 101967 203935
41 13 000000	0.290 AC 1SF .2900	2	HOLODNY, EDWARD I. & MILIZA K. PO BOX 729 ALPINE, NJ 13 HARING LANE	01175 07620	334100 234100 568200	475583	475583 00	116197 116197 232394	121595 121594 243189	118896 118896 237792
42 1 000000	0.303 AC 2SCB .3030	2	NOBACK, RALPH P. PO BOX 139 ALPINE, NJ 57 SCHOOL HOUSE LANE	07620	451500 239700 691200	578534	578534 00	141351 141350 282701	147917 147916 295833	144634 144633 289267
42 1.01	0.239 AC .2390	1	NOBACK, RALPH T & NOBACK, PETER C PO BOX 139 ALPINE, NJ CLOSTER DOCK ROAD	07620	356600 0 356600	298474	298474 00	72925 72925 145850	76312 76312 152624	74619 74618 149237
42 2 000000	0.230 AC 2SB2G .2300	2	KUPI, ZINETA P.O. BOX 533 ALPINE, NJ 1002 CLOSTER DOCK ROAD	07620	352800 375800 728600	609838	609838 00	148999 148999 297998	155920 155920 311840	152460 152459 304919
42 3 000000	0.377 AC 2.5SF .3770	2	KIRSCHEN, JENNIFER 1006 CLOSTER DOCK RD ALPINE, NJ 1006 CLOSTER DOCK ROAD	07620	488000 838500 1326500	1110281	1110281 00	271270 271269 542539	283871 283871 567742	277571 277570 555141
42 4 000000	0.415 AC 1.5SF2G .4150	4A	MC CAFFREY, ROBERT & JOHN 203 HICKORY LN CLOSTER, NJ 1010 CLOSTER DOCK ROAD	07624	507500 0 507500	424778	424778 00	103784 103784 207568	108605 108605 217210	106195 106194 212389
42 5 000000	0.231 AC .2310	1	MARAL ASSOCIATES, LLC 150 COUNTY RD TENAFLY, NJ 1014 CLOSTER DOCK ROAD	07670	353200 0 353200	295628	295628 00	72230 72229 144459	75585 75584 151169	73907 73907 147814
42 6 000000	0.281 AC 2SF .2810	4A	MARAL ASSOCIATES, LLC 150 COUNTY RD TENAFLY, NJ 1018 CLOSTER DOCK ROAD	07670	439500 381500 821000	687177	687177 00	167895 167894 335789	175694 175694 351388	171795 171794 343589
42 7 000000	0.478 AC 1SF .4780	2	MARAL ASSOCIATES, LLC. 150 COUNTY RD TENAFLY, NJ SCHOOL HOUSE LANE	07670	539000 83100 622100	520698	520698 00	127220 127219 254439	133130 133129 266259	130175 130174 260349
43 1 000000	0.276 AC .2760	15C	BOROUGH OF ALPINE 100 CHURCH ST ALPINE, NJ CLOSTER DOCK ROAD	07620	*EXEMPT*	00	00 00 00	00 00 00	00 00 00	00 00 00
43 2 000000	0.207 AC .2070	1	GIANNUZZI, DEBBIE & GIANNUZZI, P&M 11005 RICHLIYNE ST TEMPLE TERRACE, FL CHURCH STREET	33617	363200 0 363200	303998	303998 00	74275 74274 148549	77725 77724 155449	76000 75999 151999
43 3 000000	0.242 AC 2SS .2420	4A	SHAW IV, HAROLD DUNCAN ETAL 966 CLOSTER DOCK RD ALPINE, NJ 966 CLOSTER DOCK ROAD	00660 07620	420500 177300 597800	500359	500359 00	122250 122250 244500	127930 127929 255859	125090 125090 250180
43 4 000000	0.493 AC 2SS .4930	4A	MC CAFFREY, ROBERT & JOHN PO BOX 411 ALPINE, NJ 970 CLOSTER DOCK ROAD	00597 07620	546000 76300 622300	520865	520865 00	127261 127260 254521	133172 133172 266344	130217 130216 260433

8045500

6734083

00

00

6734083

3290613

3443470

3367044

Block No. Lot No. Qualification Account No.	Land Dimensions Building Description Additional Lots Acreage	Prop. Class	Owner's Name Address City State Property Location	Billing Code Zip Code	Land Improvement Exemption Net Total	2025 Property Tax Special Dist	2025 Total Tax Deduction Net Tax	Amt.Billed 2025 1st Q 2nd Q Total	2nd Half 2025 3rd Q 4th Q Total	Preliminary 2026 Tax 1st Q 2nd Q Total
43 5 000000	0.246 AC 1.5SF2G .2460	2	MCCAFFREY, R. & MCCAFFERY, J. & R. PO BOX 411 ALPINE, NJ 974 CLOSTER DOCK ROAD	00597 07620	359600 88100 447700	374725	374725 00 374725	91555 91555 183110	95808 95807 191615	93682 93681 187363
43 6.05 000000	0.340 AC 2G .3400	2	ALPINE THREE, L.L.C. PO BOX 835 ALPINE, NJ 978 CLOSTER DOCK ROAD	07620	469000 940100 *PARTIAL* 1409100	1179417	1179417 00 1179417	95911 95910 191821	493798 493798 987596	294855 294854 589709
43 6.06 000000	0.3567 AC 2SF .3567	2	ALPINE THREE, L.L.C. PO BOX 835 ALPINE, NJ 982 CLOSTER DOCK ROAD	07620	475000 941500 *PARTIAL* 1416500	1185611	1185611 00 1185611	97138 97137 194275	495668 495668 991336	296403 296403 592806
43 6.07 000000	0.3375 AC .3375	2	ALPINE THREE LLC 29 OVERLOOK RD ALPINE, NJ 986 CLOSTER DOCK ROAD	07620	475000 941500 *PARTIAL* 1416500	1185611	1185611 00 1185611	97138 97137 194275	495668 495668 991336	296403 296403 592806
43 6.08 .0000	0.3375 AC .3375	2	ALPINE THREE, LLC PO BOX 835 ALPINE, NJ 988 CLOSTER DOCK ROAD	07620 R4	469000 941500 *PARTIAL* 1410500	1180589	1180589 00 1180589	97138 97137 194275	493157 493157 986314	295148 295147 590295
43 6.09 .0000	COMMON AREA .0000	15F	ALPINE THREE, LLC PO BOX 835 ALPINE, NJ CLOSTER DOCK ROAD	07620	*EXEMPT*	00	00 00 00	00 00 00	00 00 00	00 00 00
43 7.01 000000	0.290 AC .2900	1	NELA, SKENDER & ISMET 43 DUBOIS ROAD ALPINE, NJ 43 DUBOIS ROAD	07620	381700 0 381700	319483	319483 00 319483	77260 77260 154520	82482 82481 164963	79871 79871 159742
43 8.01 000000	0.270 AC 2SF1G .2700	2	NELA, SKENDER & ISMET 39 DUBOIS ROAD ALPINE, NJ 39 DUBOIS ROAD	07620	382900 98200 481100	402681	402681 00 402681	95706 95706 191412	105635 105634 211269	100671 100670 201341
44 1 000000	0.300 AC 2SF .3000	2	MERXHUSHI, JUXHIN EUGENE ETALS 947 CLOSTER DOCK RD ALPINE, NJ 947 CLOSTER DOCK ROAD	07620	381700 269800 651500	545306	545306 00 545306	133232 133232 266464	139421 139421 278842	136327 136326 272653
44 2 000000	0.420 AC 1SF .4200	2	FAUSE, KARL M. PO BOX 584 ALPINE, NJ 951 CLOSTER DOCK ROAD	07620	433900 210100 644000	539028	539028 00 539028	131698 131698 263396	137816 137816 275632	134757 134757 269514
44 3 000000	0.890 AC 2SF2G .8900	2	ORISCAK, JOSEPH & CELIA PO BOX 91 ALPINE, NJ 957 CLOSTER DOCK ROAD	07620	633300 341000 974300	815489	815489 00 815489	199245 199244 398489	208500 208500 417000	203873 203872 407745
44 4 000000	0.734 AC 2SF1G .7340	2	MALOVANY, ROBERT & MAUREEN 965 CLOSTER DOCK RD ALPINE, NJ 965 CLOSTER DOCK ROAD	07620	567000 359900 926900	775815	775815 00 775815	189551 189551 379102	198357 198356 396713	193954 193954 387908
44 4.01 .4450	0.445 AC .4450	2	DOVE, JASON P & LAURIE S 18 MONUMENT LN ALPINE, NJ 18 MONUMENT LANE	07620	522500 772800 1295300	1084166	1084166 00 1084166	264889 264889 529778	277194 277194 554388	271042 271041 542083
44 5 000000	0.310 AC 1SF .3100	2	TAVAREZ, ERENISSE 971 CLOSTER DOCK RD ALPINE, NJ 971 CLOSTER DOCK ROAD	07620	386800 169300 556100	465456	465456 00 465456	113723 113722 227445	119006 119005 238011	116364 116364 232728

Block No. Lot No. Qualification Account No.	Land Dimensions Building Description Additional Lots Acreage	Prop. Class	Owner's Name Address City State Property Location	Billing Code Zip Code	Land Improvement Exemption Net Total	2025 Property Tax Special Dist	2025 Total Tax Deduction Net Tax	Amt.Billed 2025 1st Q 2nd Q Total	2nd Half 2025 3rd Q 4th Q Total	Preliminary 2026 Tax 1st Q 2nd Q Total
44 6 000000	0.140 AC 1.5SF .1400	2	SCHWARTZ, DIANE 13 MAIN ST ALPINE, NJ 13 MAIN STREET	07620	374000 96800 470800	394060	394060 00 394060	96279 96278 192557	100752 100751 201503	98515 98515 197030
44 7 000000	0.120 AC 1.5SF1G .1200	2	KIM, JOONG OK PO BOX 502 ALPINE, NJ 17 MAIN STREET	07620	360000 112800 472800	395734	395734 00 395734	96688 96687 193375	101180 101179 202359	98934 98933 197867
44 8 000000	.4056 AC CEMETERY .4056	15C	VARIOUS OWNERS MONUMENT LANE ALPINE, NJ MONUMENT LANE	07620	*EXEMPT*	00	00 00 00	00 00 00	00 00 00	00 00 00
44 9 000000	0.360 AC .3600	15C	BOROUGH OF ALPINE CHURCH STREET ALPINE, NJ 6 FOREST SREET	07620	*EXEMPT*	00	00 00 00	00 00 00	00 00 00	00 00 00
45 1 000000	0.370 AC 2SF .3700	2	KIM, MARIA H & KIM, R & KIM, S PO BOX 57 ALPINE, NJ 31 W MAIN STREET	00660 07620	483500 146600 630100	527394	527394 00 527394	128856 128855 257711	134842 134841 269683	131849 131848 263697
45 2 000000	0.1837 AC 1SF2G .1837	2	SKOWRONSKI, Nanci PO BOX 616 ALPINE, NJ 27 W MAIN STREET	07620	392000 73500 465500	389624	389624 00 389624	95195 95195 190390	99617 99617 199234	97406 97406 194812
45 3 000000	1.197 AC 1.1970	15C	BOROUGH OF ALPINE CHURCH STRET ALPINE, NJ FOREST STREET	07620	*EXEMPT*	00	00 00 00	00 00 00	00 00 00	00 00 00
45 4 000000	0.540 AC VINYL SIDING .5400	2	PASSANTE, EVELYN & PASSANTE, J.& M. PO BOX 162 ALPINE, NJ 14 FOREST STREET	07620	569500 273900 843400	705926	705926 00 705926	172476 172475 344951	180488 180487 360975	176482 176481 352963
46 1 000000	.480 AC 1SF2G .4800	2	LE, TAE SUN & EUN HEE 18 MAIN ST ALPINE, NJ 18 MAIN STREET	07620	540000 160000 700000	585900	585900 00 585900	143150 143150 286300	149800 149800 299600	146475 146475 292950
46 2 000000	0.494 AC 2SF .4940	2	JIN, RICHARD & LOUISA PO BOX 562 ALPINE, NJ 14 MAIN STREET	07620	540000 375800 915800	766525	766525 00 766525	187281 187281 374562	195982 195981 391963	191632 191631 383263
46 3 000000	0.256 AC 2SF .2560	2	PAPRANIKU, DESHIRA & LORENCE 26 W MAIN ST ALPINE, NJ 26 W MAIN STREET	07620	428000 1497400 1925400	1611560	1611560 00 1611560	393745 393744 787489	412036 412035 824071	402890 402890 805780
46 4 000000	0.219 AC 2SB .2190	2	REISGEIS, ANNA & SPANOS, ET AL P.O. BOX 244 ALPINE, NJ 30 W MAIN STREET	07620	409500 148600 558100	467130	467130 00 467130	114132 114131 228263	119434 119433 238867	116783 116782 233565
46 5 000000	0.240 AC 1SF .2400	2	MILO, THOMAS A. PO BOX 495 ALPINE, NJ 11 E MAIN STREET	07620	420000 168500 588500	492575	492575 00 492575	120349 120348 240697	125939 125939 251878	123144 123144 246288
46 6 000000	0.240 AC 1.5SF1G .2400	2	MICHAEL, TADROS & HANNA PO BOX 524 ALPINE, NJ 7 E MAIN STREET	01977 07620	420000 160400 580400	485795	485795 00 485795	118692 118692 237384	124206 124205 248411	121449 121449 242898

8150800

6822223

00

00

6822223

3333679

3488544

3411113



Block No. Lot No. Qualification Account No.	Land Dimensions Building Description Additional Lots Acreage	Prop. Class	Owner's Name Address City State Property Location	Billing Code Zip Code	Land Improvement Exemption Net Total	2025 Property Tax Special Dist	2025 Total Tax Deduction Net Tax	Amt.Billed 2025 1st Q 2nd Q Total	2nd Half 2025 3rd Q 4th Q Total	Preliminary 2026 Tax 1st Q 2nd Q Total
47 1	1.206 AC 2SF 1G 1.2060	2	GARABET, LEON 987 CLOSTER DOCK RD ALPINE, NJ 987 CLOSTER DOCK ROAD	07620	767600 1154700 1922300	1608965	1608965 00 1608965	393111 393110 786221	411372 411372 822744	402242 402241 804483
47 2 000000	1.193 AC 1SST 1.1930	15D	ALPINE M E CHURCH CLOSTER DOCK ROAD ALPINE, NJ 995 CLOSTER DOCK ROAD	07620	*EXEMPT*	00	00 00 00	00 00 00	00 00 00	00 00 00
47 3.01	0.867 AC 2SF .8670	2	KELLY, JOHN E. PO BOX 958 ALPINE, NJ 9 OLD DOCK ROAD	07620	733500 319000 1052500	880943	880943 00 880943	215237 215236 430473	225235 225235 450470	220236 220236 440472
47 3.02	0.357 AC 2SF1G .3570	2	REEVES, DAVID M JR & SARA C PO BOX 913 ALPINE, NJ 19 RIDGE STREET	00660 07620	478500 107700 586200	490649 V1	490649 -25000 465649	113628 113628 227256	119197 119196 238393	116413 116412 232825
47 4 000000	0.270 AC 2.5SF2G .2700	2	GOLDSTEIN, LANE 1267 ANDERSON AVENUE #1 FORT LEE, NJ 23 RIDGE STREET	07024	435000 444800 879800	736393	736393 00 736393	179919 179919 359838	188278 188277 376555	184099 184098 368197
47 5 000000	0.340 AC 2SF2G .3400	2	YUEN, KEI YENG & KEI HONG 742 SUMMIT AVENUE FRANKLIN LAKES, NJ 27 RIDGE STREET	07417	472000 165600 637600	533671	533671 00 533671	130390 130389 260779	136446 136446 272892	133418 133418 266836
47 6 000000	0.560 AC 1SF1G .5600	2	CHO, IL HWAN & SOON JA PO BOX 559 ALPINE, NJ 58 FOREST STREET	07620	580500 775500 1356000	1134972	1134972 00 1134972	277302 277302 554604	290184 290184 580368	283743 283743 567486
47 7 000000	0.240 AC .2400	1	CHO, JOSEPH IL TRSTES/ETAL 54 FOREST ST ALPINE, NJ 54 FOREST STREET	07620	417500 0 417500	349448	349448 00 349448	85379 85379 170758	89345 89345 178690	87362 87362 174724
47 8 000000	0.260 AC .2600	15C	BOROUGH OF ALPINE CHURCH STREET ALPINE, NJ FOREST STREET	07620	*EXEMPT*	00	00 00 00	00 00 00	00 00 00	00 00 00
47 9 000000	0.230 AC .2300	15C	BOROUGH OF ALPINE 100 CHURCH ST ALPINE, NJ 6 E MAIN STREET	07620	*EXEMPT*	00	00 00 00	00 00 00	00 00 00	00 00 00
47 10 000000	0.424 AC 2.5SF .4240	2	POLICANO, ROBERT F & DINEEN M P.O. BOX 658 ALPINE, NJ 979 CLOSTER DOCK ROAD	07620	435200 555600 990800	829300	829300 00 829300	202619 202618 405237	212032 212031 424063	207325 207325 414650
48 1.01 000000	2.5945 AC 1.01 2.5945	15D	CHURCH OF THE LORD 10 OLD DOCK ROAD ALPINE, NJ CLOSTER DOCK ROAD	07620	*EXEMPT*	00	00 00 00	00 00 00	00 00 00	00 00 00
48 2 000000	1.41 AC 2SB3UG 2.01 1.4100	2	MIRZO, MERGIAN & ANITA 1015 CLOSTER DOCK RD ALPINE, NJ 1015 CLOSTER DOCK ROAD	07620	941300 509800 *PARTIAL* 1451100	1214571	1214571 00 1214571	296750 296750 593500	310536 310535 621071	303643 303643 607286
48 3 000000	1.000 AC 1.0000	1	RE INVESTMENT BERGEN LLC CLOSTER DOCK RD ALPINE, NJ CLOSTER DOCK ROAD	07620	892500 0 892500	747023	747023 00 747023	182517 182516 365033	190995 190995 381990	186756 186756 373512

10186300

8525935

00

25000

8500935

4153699

4347236

4250471

Block No. Lot No. Qualification Account No.	Land Dimensions Building Description Additional Lots Acreage	Prop. Class	Owner's Name Address City State Property Location	Billing Code Zip Code	Land Improvement Exemption Net Total	2025 Property Tax Special Dist	2025 Total Tax Deduction Net Tax	Amt.Billed 2025 1st Q 2nd Q Total	2nd Half 2025 3rd Q 4th Q Total	Preliminary 2026 Tax 1st Q 2nd Q Total
48 4 000000	0.930 AC .9300	15C	BOROUGH OF ALPINE CHURCH STREET ALPINE, NJ CLOSTER DOCK ROAD	07620	*EXEMPT*	00	00 00 00	00 00 00	00 00 00	00 00 00
48 5 000000	0.650 AC .6500	15C	PALISADES INTERSTATE PARK ROUTE 9W BEAR MOUNTAIN, NY ROUTE 9W	10911	*EXEMPT*	00	00 00 00	00 00 00	00 00 00	00 00 00
48 6.01	1.37 AC. 1.3700	2	HOFFMANN, CHARLES L TRSTES/ETAL PO BOX 94 ALPINE, NJ 14 OLD DOCK ROAD	07620 R2	833600 198100 1031700	863533	863533 00 863533	210983 210983 421966	220784 220783 441567	215884 215883 431767
48 6.02	1.20 AC. 1.2000	2	HOFFMAN, CHARLES K TRSTES/ETAL 22 OLD DOCK RD ALPINE, NJ 22 OLD DOCK ROAD	07620 R2	835800 742100 1577900	1320702	1320702 00 1320702	322681 322680 645361	337671 337670 675341	330176 330175 660351
48 7 000000	1.900 AC 1.9000	15C	STATE OF NEW JERSEY CN 229 TRENTON, NJ ROUTE 9W	08625-0229	*EXEMPT*	00	00 00 00	00 00 00	00 00 00	00 00 00
48 8	0.560 AC .5600	15C	PALISADES INTERSTATE PARK ROUTE 9W BEAR MOUNTAIN, NJ ROUTE 9W ON PALISADES	10911	*EXEMPT*	00	00 00 00	00 00 00	00 00 00	00 00 00
49 1 000000	1.857 AC 2SSTL3UG 1.8570	2	SAWANG, ENNY & BUNTAR, SHILVIA & JAMES 14 GLEN GOIN DR ALPINE, NJ 14 GLEN GOIN DRIVE	07620	1528500 2963300 4491800	3759637	3759637 00 3759637	918573 918573 1837146	961246 961245 1922491	939910 939909 1879819
49 2 000000	1.146 AC 1.5SF 1.1460	2	WANG, YUN & JIANG, BEIBEI 28 PIKE ST ALPINE, NJ 28 PIKE STREET	07620	950100 1298700 *PARTIAL* 2248800	1882246	1882246 00 1882246	280084 280083 560167	661040 661039 1322079	470562 470561 941123
49 2.01	0.920 AC .9200	2	MC CORMACK, DENNIS & DOLORES P.O. BOX 938 ALPINE, NJ 481 HILLSIDE AVENUE	07620	1021500 2116500 3138000	2626506	2626506 00 2626506	641721 641721 1283442	671532 671532 1343064	656627 656626 1313253
49 3	1.230 AC 1.5SST 1.2300	2	DIASPARRA, ALFONSO & SANDRA PO BOX 33 ALPINE, NJ 8 GLEN GOIN DRIVE	07620 01037	1215000 320500 1535500	1285214	1285214 00 1285214	314010 314010 628020	328597 328597 657194	321304 321303 642607
49 4	1.078 AC 2SF 1.0780	2	26 GLEN COIN LLC 26 GLEN GOIN DR ALPINE, NJ 26 GLEN GOIN DRIVE	07620	1082100 930500 2012600	1684546	1684546 00 1684546	411577 411577 823154	430696 430696 861392	421137 421136 842273
49 5	0.918 AC 2SF .9180	2	KWACK, YON HEE 30 GLEN GOIN DRIVE ALPINE, NJ 30 GLEN GOIN DRIVE	07620 00154	1006100 717200 1723300	1442402	1442402 00 1442402	352415 352415 704830	368786 368786 737572	360601 360600 721201
49 6	0.924 AC .9240	2	WALKER, ROBERT & SOSA, AIDALY 497 HILLSIDE AVE ALPINE, NJ 497 HILLSIDE AVENUE	07620	955800 1808000 2763800	2313301	2313301 00 2313301	565197 565197 1130394	591454 591453 1182907	578326 578325 1156651
49 7 000000	0.352 AC 2SF1G .3520	4A	KO REALTY ALPINE LLC 1022 CLOSTER DOCK RD ALPINE, NJ 1022 CLOSTER DOCK ROAD	07620	476000 604300 1080300	904211	904211 00 904211	220922 220921 441843	231184 231184 462368	226053 226053 452106

21603700

18082298

00

00

18082298

8476323

9605975

9041151

Block No. Lot No. Qualification Account No.	Land Dimensions Building Description Additional Lots Acreage	Prop. Class	Owner's Name Address City State Property Location	Billing Code Zip Code	Land Improvement Exemption Net Total	2025 Property Tax Special Dist	2025 Total Tax Deduction Net Tax	Amt.Billed 2025 1st Q 2nd Q Total	2nd Half 2025 3rd Q 4th Q Total	Preliminary 2026 Tax 1st Q 2nd Q Total
49 8.02 000000	1.34AC 8 1.3400	4A	HOFFMAN, CHARLES & ADA PO BOX 94 ALPINE, NJ CLOSTER DOCK ROAD	07620 R4 4	970000 302500 1272500	1065083	1065083 00 1065083	260227 260226 520453	272315 272315 544630	266271 266271 532542
49 9 000000	2.233 AC 2.2330	15C	BOROUGH OF ALPINE 100 CHURCH ST ALPINE, NJ 1030 CLOSTER DOCK ROAD	07620	*EXEMPT*	00	00 00 00	00 00 00	00 00 00	00 00 00
49 10 000000	1.819 AC 1.8190	15C	BOROUGH OF ALPINE CHURCH STREET ALPINE, NJ ROUTE 9W	07620	*EXEMPT*	00	00 00 00	00 00 00	00 00 00	00 00 00
49 11 000000	0.920 AC 2SF .9200	2	JAHAN, HOOSHANG & ZOHRE PO BOX 634 ALPINE, NJ 34 GLEN GOIN DRIVE	07620	1002300 788300 1790600	1498732	1498732 00 1498732	366178 366178 732356	383188 383188 766376	374683 374683 749366
49 12 000000	1.000 AC 1.5SS 1.0000	2	KIM,EUN KYUNG &CHO,CHEON KOO 8 HERMETI PL ENGLEWOOD CLIFFS, NJ 509 HILLSIDE AVENUE	07632	991800 1549100 *PARTIAL* 2540900	2126733	2126733 00 2126733	301740 301740 603480	761627 761626 1523253	531684 531683 1063367
49 13 000000	0.918 AC 1.5SF3C .9180	2	KALAJIAN, JUNE PO BOX 694 ALPINE, NJ 493 HILLSIDE AVENUE	07620	953100 254000 1207100	1010343	1010343 00 1010343	246852 246852 493704	258320 258319 516639	252586 252586 505172
49 14 000000	1.240 AC 1.5SSF 1.2400	2	LORRAINE RITA MATTES REV LIV TRST 487 HILLSIDE AVENUE ALPINE, NJ 487 HILLSIDE AVENUE	07620	1098000 262500 1360500	1138739	1138739 00 1138739	278223 278222 556445	291147 291147 582294	284685 284685 569370
49 15 000000	1.300 AC 1SSF3G 1.3000	2	RICCOBONO JR, PAUL J & SUZANNE 503 HILLSIDE AVE ALPINE, NJ 503 HILLSIDE AVENUE	07620	1125000 229600 1354600	1133800	1133800 00 1133800	277016 277016 554032	289884 289884 579768	283450 283450 566900
49 16 000000	1.187 AC 2SF 1.1870	2	ALPINE IRREV TRUST % I GETMAN 111 BOULDER ST STATEN ISLAND, NY 515 HILLSIDE AVENUE	07620	895100 567800 1462900	1224447	1224447 00 1224447	299163 299163 598326	313061 313060 626121	306112 306112 612224
49 17.01 000000	.918 AC .9180	2	LAW, SING WU & WINNIE H P PO BOX 872 ALPINE, NJ 38 GLEN GOIN DRIVE	07620	1006100 2268200 3274300	2740589	2740589 00 2740589	669595 669594 1339189	700700 700700 1401400	685148 685147 1370295
49 18.01 000000	0.918 AC .9180	2	CANELOS, NICHOLAS & M SPIROPOULOS PO BOX 1239 ALPINE, NJ 42 GLEN GOIN DRIVE	07620	1059000 888000 1947000	1629639	1629639 00 1629639	398162 398161 796323	416658 416658 833316	407410 407410 814820
49 19 000000	1.238 AC 1.2380	1	SPIROPOULOS, MARIA PO BOX 1239 ALPINE, NJ 46 GLEN GOIN DRIVE	07620	1036200 0 1036200	867299	867299 00 867299	211903 211903 423806	221747 221746 443493	216825 216825 433650
49 20 000000	1.076 AC 1.0760	2	ARVANITIS, JOHN & MARTHA PO BOX 479 ALPINE, NJ 50 GLEN GOIN DRIVE	07620	1138000 921000 2059000	1723383	1723383 00 1723383	421066 421065 842131	440626 440626 881252	430846 430846 861692
49 21 000000	0.918 AC .9180	2	YOON, JUNSICK & YUNHEE CHOI 54 GLEN GOIN DR ALPINE, NJ 54 GLEN GOIN DRIVE	07620	1006100 784200 1790300	1498481	1498481 00 1498481	366117 366116 732233	383124 383124 766248	374621 374620 749241

Block No. Lot No. Qualification Account No.	Land Dimensions Building Description Additional Lots Acreage	Prop. Class	Owner's Name Address City State Property Location	Billing Code Zip Code	Land Improvement Exemption Net Total	2025 Property Tax Special Dist	2025 Total Tax Deduction Net Tax	Amt.Billed 2025 1st Q 2nd Q Total	2nd Half 2025 3rd Q 4th Q Total	Preliminary 2026 Tax 1st Q 2nd Q Total
49 22	0.918 AC  .9180	2	KWON, JOONG B & CHUNG, JEONG RYE 58 GLEN GOIN DRIVE ALPINE, NJ 58 GLEN GOIN DRIVE	07620	1059000 824200 1883200	1576238	1576238 00 1576238	385115 385114 770229	403005 403004 806009	394060 394059 788119
49 23	0.943 AC 1.5 SST .9430	2	JIANG, RONGRONG & LIU, KAI 62 GLEN GOIN DR ALPINE, NJ 62 GLEN GOIN DRIVE	07620	1071500 376100 1447600	1211641	1211641 00 1211641	296035 296034 592069	309786 309786 619572	302911 302910 605821
49 24	0.918 AC  .9180	2	VOELLM, FREDERICK K & ZOE N 325 BROAD AVENUE PALISADES PARK, NJ GLEN GOIN DRIVE	07650	1006100 1015700 2021800	1692247	1692247 00 1692247	413458 413458 826916	432666 432665 865331	423062 423062 846124
49 25	0.918 AC 2SF .9180	2	FASCIANO, BERNARD J 3 GLEN GOIN DR ALPINE, NJ 3 GLEN GOIN DRIVE	07620	1059000 878400 1937400	1621604	1621604 00 1621604	396199 396198 792397	414604 414603 829207	405401 405401 810802
49 26.01	1.095 AC  1.0950	2	BAFANA, NAKUL & KAVITA PO BOX 637 ALPINE, NJ 7 GLEN GOIN DRIVE	07620	1075000 889700 1964700	1644454	1644454 00 1644454	401782 401781 803563	420446 420445 840891	411114 411113 822227
49 27	0.918 AC  .9180	2	YIN, EN-JUN & PAN, RUIFANG PO BOX 852 ALPINE, NJ 11 GLEN GOIN DRIVE	07620	1006100 808000 1814100	1518402	1518402 00 1518402	370984 370983 741967	388218 388217 776435	379601 379600 759201
49 28	0.920 AC  .9200	2	OHM, JONATHAN & YEONSOO PO BOX 1171 ALPINE, NJ 17 GLEN GOIN DRIVE	07620	1060000 976200 2036200	1704299	1704299 00 1704299	416403 416403 832806	435747 435746 871493	426075 426075 852150
49 29	0.925 AC 2SF03AG .9250	2	BERKLEY, HENRY B & ELLEN PO BOX 1096 ALPINE, NJ 23 GLEN GOIN DRIVE	07620	1062500 661600 1724100	1443072	1443072 00 1443072	352579 352578 705157	368958 368957 737915	360768 360768 721536
49 30	1.042 AC  1.0420	2	LUBLINER, BRIAN & HACKETT, ALICE PO BOX 895 ALPINE, NJ 27 GLEN GOIN DRIVE	07620	1121000 1578000 2699000	2259063	2259063 00 2259063	551946 551945 1103891	577586 577586 1155172	564766 564766 1129532
49 31	1.354 AC 1.5SSO3AG 1.3540	2	TAUB, IRA S. & SHELLEY PO BOX 955 ALPINE, NJ 7 RIONDA COURT	07620	1293000 1609200 2902200	2429141	2429141 00 2429141	593500 593500 1187000	621071 621070 1242141	607286 607285 1214571
49 32	.969 AC  .9690	2	ZAikov, MARTIN & LYNNE PO BOX 8 ALPINE, NJ 15 RIONDA COURT	07620	1096500 841800 1938300	1622357	1622357 00 1622357	396383 396382 792765	414796 414796 829592	405590 405589 811179
49 33	1.016 AC  1.0160	2	GARCIA, LEOPOLDO A PO BOX 240 ALPINE, NJ 11 RIONDA COURT	07620	1064000 502500 1566500	1311161	1311161 00 1311161	320350 320349 640699	335231 335231 670462	327791 327790 655581
49 35	1.836 AC 34.01 1.8360	2	PECKAR, MAXINE PO BOX 435 ALPINE, NJ 23 RIONDA COURT	07620	1026000 1851200 2877200	2408216	2408216 00 2408216	588388 588387 1176775	615721 615720 1231441	602054 602054 1204108
49 36	1.068 AC  1.0680	2	JO, EUN-RAE & SOYUNJ PO BOX 262 ALPINE, NJ 27 RIONDA COURT	07620	850500 1829200 2679700	2242909	2242909 00 2242909	547999 547999 1095998	573456 573455 1146911	560728 560727 1121455

29492000

24684804

00

00

24684804

12062232

12622572

12342406

Block No. Lot No. Qualification Account No.	Land Dimensions Building Description Additional Lots Acreage	Prop. Class	Owner's Name Address City State Property Location	Billing Code Zip Code	Land Improvement Exemption Net Total	2025 Property Tax Special Dist	2025 Total Tax Deduction Net Tax	Amt.Billed 2025 1st Q 2nd Q Total	2nd Half 2025 3rd Q 4th Q Total	Preliminary 2026 Tax 1st Q 2nd Q Total
49 37	1.293 AC 1.55S2AG 1.2930	2	WEBER, BENNETT K. & HARRIET PO BOX 1135 ALPINE, NJ 18 RIONDA COURT	07620	1246500 492300 1738800	1455376	1455376 00	355585 355584 711169	372104 372103 744207	363844 363844 727688
49 38	0.998 AC .9980	2	GREWAL, AMITOJ TRSTE PO BOX 357 ALPINE, NJ 14 RIONDA COURT	07620	1099000 1003300 2102300	1759625	1759625 00	429921 429920 859841	449892 449892 899784	439907 439906 879813
49 39	0.918 AC .9180	2	LUNA, BRIAN & MEDINA, KALILA PO BOX 83 ALPINE, NJ 10 RIONDA COURT	07620	1059000 2437400 3496400	2926487	2926487 00	715014 715014 1430028	748230 748229 1496459	731622 731622 1463244
49 40	0.979 AC .9790	2	ZHANG, LAIJU PO BOX 1056 ALPINE, NJ 6 RIONDA COURT	07620	1089500 510500 1600000	1339200	1339200 00	327200 327200 654400	342400 342400 684800	334800 334800 669600
49 41	0.918 AC 2SF .9180	2	COCHI, STEPHEN & CAROL PO BOX 1236 ALPINE, NJ 39 GLEN GOIN DRIVE	07620	1059000 786800 1845800	1544935	1544935 00	377466 377466 754932	395002 395001 790003	386234 386234 772468
49 42	1.118 AC 2SSO3AG 1.1180	2	HONG, KYOUNG SOOK PO BOX 273 ALPINE, NJ 47 GLEN GOIN DRIVE	07620	1159000 824400 1983400	1660106	1660106 00	405606 405605 811211	424448 424447 848895	415027 415026 830053
49 43	.966 AC .9660	2	LEE, KI YOUNG & HYE KWON PO BOX 652 ALPINE, NJ 51 GLEN GOIN DRIVE	07620 00154	1083000 785600 1868600	1564018	1564018 00	382129 382129 764258	399880 399880 799760	391005 391004 782009
49 44 01175	1.190 AC 1.1900	2	GHAW, TING CHUNG & YVONNE PO BOX 603 ALPINE, NJ 57 GLEN GOIN DRIVE	07620 00660	1195000 2246800 3441800	2880787	2880787 00	703848 703848 1407696	736546 736545 1473091	720197 720197 1440394
49 45	1.813 AC 1.8130	2	CHANG, LU TRSTE PO BOX 274 ALPINE, NJ 61 GLEN GOIN DRIVE	07620	1129900 1712600 2842500	2379173	2379173 00	581292 581291 1162583	608295 608295 1216590	594794 594793 1189587
49 46	1.154 AC 1.1540	2	KESSELMAN, DONALD & ARLENE PO BOX 544 ALPINE, NJ 65 GLEN GOIN DRIVE	07620 00660	975800 1151500 2127300	1780550	1780550 00	435033 435033 870066	455242 455242 910484	445138 445137 890275
49.01 1	0.921 AC 2SB .9210	2	MOURKAKOS, OTHON & KALLIOPI PO BOX 380 ALPINE, NJ 457 HILLSIDE AVENUE	07620	906700 1593300 2500000	2092500	2092500 00	511250 511250 1022500	535000 535000 1070000	523125 523125 1046250
49.01 2	0.919 AC 2SS2AG .9190	2	ORNSTEIN, JOAN B TRSTE PO BOX 261 ALPINE, NJ 48 CHURCH STREET	07620	1006500 461100 1467600	1228381	1228381 00	300125 300124 600249	314066 314066 628132	307096 307095 614191
49.01 3	0.918 AC 2SF2CG .9180	2	COBOS, EDWIN & NICOLLE PO BOX 1092 ALPINE, NJ 54 CHURCH STREET	07620	1006100 519600 1525700	1277011	1277011 00	312006 312006 624012	326500 326499 652999	319253 319253 638506
49.01 4	0.918 AC 2SB2G .9180	2	LOCONTE, PETER 130 COURT STREET HOBOKEN, NJ 8 PIKE STREET	07030	1006100 650300 1656400	1386407	1386407 00	338734 338734 677468	354470 354469 708939	346602 346602 693204

30196600

25274556

00

00

25274556

12350413

12924143

12637282



Block No. Lot No. Qualification Account No.	Land Dimensions Building Description Additional Lots Acreage	Prop. Class	Owner's Name Address City State Property Location	Billing Code Zip Code	Land Improvement Exemption Net Total	2025 Property Tax Special Dist	2025 Total Tax Deduction Net Tax	Amt.Billed 2025 1st Q 2nd Q Total	2nd Half 2025 3rd Q 4th Q Total	Preliminary 2026 Tax 1st Q 2nd Q Total
49.01 5	0.921 AC 2SF .9210	2	DIFIORE, MICHAEL G & SONPAL, JOSPEH PO BOX 300 ALPINE, NJ 12 PIKE STREET	07620	1060500 490400 1550900	1298103	1298103 00 1298103	317159 317159 634318	331893 331892 663785	324526 324526 649052
49.01 6	0.918 AC 2SF2CG .9180	2	SUN, RUPERT & MIAO 16 PIKE ST ALPINE, NJ 16 PIKE STREET	07620	1059000 1009000 2068000	1730916	1730916 00 1730916	422906 422906 845812	442552 442552 885104	432729 432729 865458
49.01 7	0.918 AC 2SF2CG .9180	2	ERBELI, ARGJENT & SELAUDIN 15 CROSS ST CLOSTER, NJ 20 PIKE STREET	07625	1059000 1219600 2278600	1907188	1907188 00 1907188	465974 465974 931948	487620 487620 975240	476797 476797 953594
49.01 8	0.918 AC 2SF2CG .9180	2	LAFRIEDA, PATRICK & JENNIFER PO BOX 706 ALPINE, NJ 24 PIKE STREET	07620	1059000 2939100 3998100	3346410	3346410 00 3346410	817612 817611 1635223	855594 855593 1711187	836603 836602 1673205
49.02 1	0.952 AC 2SF .9520	2	DI SALVO, LISA & MERIANS, M & V 168 W CLINTON AVE TENAFLY, NJ 27 PIKE STREET	07670	1022200 477000 1499200	1254830	1254830 00 1254830	306587 306586 613173	320829 320828 641657	313708 313707 627415
49.02 2	0.927 AC 2SF3AG .9270	2	23 PIKE STREET LLC PO BOX 174 ALPINE, NJ 23 PIKE STREET	07620	1063500 721300 1784800	1493878	1493878 00 1493878	364992 364991 729983	381948 381947 763895	373470 373469 746939
49.02 3	0.919 AC 1SB2CG .9190	2	DALEO, LINDA PO BOX 1140 ALPINE, NJ 19 PIKE STREET	07620	1059500 964000 2023500	1693670	1693670 00 1693670	413806 413806 827612	433029 433029 866058	423418 423417 846835
49.02 4	0.920 AC 2SB .9200	2	FONG, DANIEL & DIAZ, CRISTINA PO BOX 1198 ALPINE, NJ 15 PIKE STREET	07620	1060000 1039800 2099800	1757533	1757533 00 1757533	429409 429409 858818	449358 449357 898715	439384 439383 878767
49.02 5	0.919 AC 2SS .9190	2	MEKHJIAN, TANIA PO BOX 176 ALPINE, NJ 11 PIKE STREET	07620	1006500 892400 1898900	1589379	1589379 00 1589379	380432 380431 760863	414258 414258 828516	397345 397345 794690
49.02 6	0.919 AC 1SF2AG .9190	2	LEE, SEUNG HEUN & JOURNG SOOK PO BOX 323 ALPINE NJ 7 PIKE STREET	07620	1059500 956100 2015600	1687057	1687057 00 1687057	412191 412190 824381	431338 431338 862676	421765 421764 843529
49.02 7	0.921 AC 2SB .9210	2	AREFIAN, MOHAMMAD MOHSEN PO BOX 84 ALPINE, NJ 66 CHURCH STREET	07620	1060500 743200 1803700	1509697	1509697 00 1509697	368857 368857 737714	385992 385991 771983	377425 377424 754849
49.02 8	0.928 AC 2SF .9280	2	BARBIERI, CHRISTINA J TRSTES/ETAL PO BOX 853 ALPINE, NJ 72 CHURCH STREET	07620	1064000 699700 1763700	1476217	1476217 v1 -25000 1451217	354427 354427 708854	371182 371181 742363	362805 362804 725609
49.02 9	0.940 AC 2SF2AG .9400	2	PANAGAKOS, LELA PO BOX 943 ALPINE, NJ 76 CHURCH STREET	07620	1070000 601300 1671300	1398878	1398878 00 1398878	341781 341781 683562	357658 357658 715316	349720 349719 699439
49.02 10	1.164 AC 2SF 1.1640	2	BDA ALPINE LLC P.O. 231 ALPINE, NJ 80 CHURCH STREET	07620	1182000 2500000 3682000	3081834	3081834 00 3081834	752969 752969 1505938	787948 787948 1575896	770459 770458 1540917

30138100

25225590

00

25000

25200590

12298199

12902391

12600298



Block No. Lot No. Qualification Account No.	Land Dimensions Building Description Additional Lots Acreage	Prop. Class	Owner's Name Address City State Property Location	Billing Code Zip Code	Land Improvement Exemption Net Total	2025 Property Tax Special Dist	2025 Total Tax Deduction Net Tax	Amt.Billed 2025 1st Q 2nd Q Total	2nd Half 2025 3rd Q 4th Q Total	Preliminary 2026 Tax 1st Q 2nd Q Total
49.02 11	0.968 AC 2SF2C .9680	2	INGUAGGIATO, ANTHONY & KATHLEEN PO BOX 900 ALPINE, NJ 84 CHURCH STREET	06615 07620	1084000 572800 1656800	1386742	1386742 00	338816 338815	354556 354555	346686 346685
49.02 12	0.839 AC 2SF .8390	2	CYBUL, BRANDT & CLAISSE, DANIELLE PO BOX 553 ALPINE, NJ 88 CHURCH STREET	07620	1019500 510800 1530300	1280861	1280861 00	312947 312946	327484 327484	320216 320215
49.02 12.01	0.830 AC 2SF2AG .8300	2	ZAKRZEWSKI, TOMASZ & ELZBIETA PO BOX 511 ALPINE, NJ 10 HARING LANE	07620	1015000 428500 1443500	1208210	1208210 00	295196 295196	308909 308909	302053 302052
49.02 13	0.919 AC 2SF2CG .9190	2	ZHANG, ZI WU & MEI LAN CHAN PO BOX 85 ALPINE, NJ 2 ELLENS WAY	07620	1059500 478600 1538100	1287390	1287390 00	314542 314541	329154 329153	321848 321847
49.02 14	0.922 AC 2SF .9220	2	PARILLA, JOHN & CATHERINE PO BOX 66 ALPINE, NJ 10 ELLENS WAY	01175 07620	1061000 467900 1528900	1279689	1279689 00	312660 312660	327185 327184	319923 319922
49.02 15	1.002 AC 2SF 1.0020	2	WIEN HOLDINGS, LLC P.O. BOX 916 ALPINE, NJ 16 ELLENS WAY	07620	1046000 627400 1673400	1400636	1400636 00	342211 342210	358108 358107	350159 350159
49.02 16	0.928 AC 1SB .9280	2	KIM, STEVE Y & GRACE J PO BOX 281 ALPINE, NJ 22 ELLENS WAY	07620	1064000 409300 1473300	1233152	1233152 00	301290 301290	315286 315286	308288 308288
49.02 17	0.920 AC 2SB .9200	2	GRINBERG, BORIS & MARINA PO BOX 1182 ALPINE, NJ 28 ELLENS WAY	07620	1060000 494500 1554500	1301117	1301117 00	317896 317895	332663 332663	325280 325279
49.02 18	0.919 AC 2SF2CG .9190	2	JOE CASILLI CONSULTING INC PO BOX 400 ALPINE, NJ 34 ELLENS WAY	07620	1059500 424900 1484400	1242443	1242443 00	303560 303560	317662 317661	310611 310611
49.02 19	0.956 AC 2SF2CG .9560	2	GLAZER, RICHARD J & LINDA B PO BOX 1113 ALPINE, NJ 27 ELLENS WAY	07620	1078000 419900 1497900	1253742 v1	1253742 -25000	300071 300070	314301 314300	307186 307185
49.02 20	0.924 AC 2SF3CG .9240	2	DALAVAGAS, BASIL & BRITTA PEDERSEN PO BOX 638 ALPINE, NJ 21 ELLENS WAY	07620	1062000 667500 1729500	1447592	1447592 00	353683 353683	370113 370113	361898 361898
49.02 21	0.918 AC 2SB .9180	2	SORINA, VICTORIA ETAL 13 ELLENS WAY ALPINE, NJ 13 ELLENS WAY	07620	1059000 1068900 2127900	1781052	1781052 00	435156 435155	455371 455370	445263 445263
49.02 22	0.919 AC 1&2SF2CG .9190	2	ELLENS ALPINE LLC 5 ELLENS WAY ALPINE, NJ 5 ELLENS WAY	07620	1059500 1348800 2408300	2015747	2015747 00	492498 492497	515376 515376	503937 503937
49.02 23	0.918 AC 2SF .9180	2	LEE, CHANG W. & HYUNOK PO BOX 720 ALPINE, NJ 26 HARING LANE	02640 07620	1059000 372700 1431700	1198333	1198333 00	292783 292783	306384 306383	299584 299583

23078500

19316706

00

25000

19291706

9426610

9865096

9645856

Block No. Lot No. Qualification Account No.	Land Dimensions Building Description Additional Lots Acreage	Prop. Class	Owner's Name Address City State Property Location	Billing Code Zip Code	Land Improvement Exemption Net Total	2025 Property Tax Special Dist	2025 Total Tax Deduction Net Tax	Amt.Billed 2025 1st Q 2nd Q Total	2nd Half 2025 3rd Q 4th Q Total	Preliminary 2026 Tax 1st Q 2nd Q Total
49.02 24	0.918 AC 1S-B .9180	2	MEWANI, VINITA PO BOX 1122 ALPINE, NJ 30 HARING LANE	07620	1059000 679600 1738600	1455208	1455208 00 1455208	355544 355544 711088	372060 372060 744120	363802 363802 727604
50 1.01	1.076 ACRES 1.0760	1	SEROK, SIL & CHEN 81 PARK ST TENAFLY, NJ 3 DEERHILL ROAD	07670 R1	1138000 0 *PARTIAL* 1138000	952506	952506 00 952506	232721 232721 465442	243532 243532 487064	238127 238126 476253
50 1.02	1.026 ACRES 1.0260	2	PINETWO LLC P.O. BOX 132 ALPINE, NJ 385 HILLSIDE AVENUE	07620 R1	1513000 3320700 4833700	4045807	4045807 00 4045807	988492 988492 1976984	1034412 1034411 2068823	1011452 1011452 2022904
50 1.03	.084 ACRES ACCESS TO REAR .0840	1	KHUTORYANSKY, BORIS & JESSICA 379 HILLSIDE AVE DEMAREST, NJ 379 HILLSIDE AVENUE	07627 R1	25200 0 25200	21092	21092 00 21092	5154 5153 10307	5393 5392 10785	5273 5273 10546
50 2 000000	1.190 AC DECK 1.1900	2	ALEXA DEG LLC PO BOX 100 ALPINE, NJ 1 DEERHILL ROAD	07620	1195000 935200 *PARTIAL* 2130200	1782977	1782977 00 1782977	302722 302721 605443	588767 588767 1177534	445745 445744 891489
50 3.01	0.205 ACRES ACCESS TO REAR .2050	1	GASPARRO, LOUIS G & BIANCA N 375 HILLSIDE AVE ALPINE, NJ 375 HILLSIDE AVENUE	07620 R1	61500 0 61500	51476	51476 00 51476	12577 12577 25154	13161 13161 26322	12869 12869 25738
51 1 000000	1.500 AC 2SF2G 1.5000	2	BOYAJIAN, LORIG S ETAL 12 DEER HILL ROAD DEMAREST, NJ 11 DUCK POND ROAD	07627	1350000 239600 1589600	1330495	1330495 00 1330495	325074 325073 650147	340174 340174 680348	332624 332624 665248
51 2 000000	1.375 AC 2SFR 1.3750	2	KURTZ, RICHARD PO BOX 252 ALPINE, NJ 9 DUCK POND ROAD	07620	1287500 1866800 3154300	2640149	2640149 00 2640149	645055 645054 1290109	675020 675020 1350040	660038 660037 1320075
51 3 000000	1.700 AC 2SS3G 1.7000	2	KIM, JONGHOON & YOUNG PO BOX 483 ALPINE, NJ 5 DUCK POND ROAD	07620	1450000 796300 2246300	1880153	1880153 00 1880153	459369 459368 918737	480708 480708 961416	470039 470038 940077
51 4 000000	3.579 AC 2SF2G 3.5790	2	REICHERZ, PHILIP H TRSTE PO BOX 161 ALPINE, NJ 1 DUCK POND ROAD	07620	2389500 930600 *PARTIAL* 3320100	2778924	2778924 00 2778924	488653 488653 977306	900809 900809 1801618	694731 694731 1389462
51 6 000000	1.472 AC 1SF2G 1.4720	2	SNOW, JOSEPH E. & MARY ELLEN PO BOX 117 ALPINE, NJ 2 DEERHILL ROAD	07620	1336000 370000 1706000	1427922	1427922 00 1427922	348877 348877 697754	365084 365084 730168	356981 356980 713961
51 7 000000	1.415 AC 1SF 1.4150	2	HECHLER, CORY PO BOX 313 ALPINE, NJ 4 DEERHILL ROAD	07620	1307500 1758100 *PARTIAL* 3065600	2565907	2565907 00 2565907	308325 308325 616650	974629 974628 1949257	641477 641477 1282954
51 8 000000	1.290 AC 2SF2G 1.2900	2	KURTZ, RICHARD PO BOX 1097 ALPINE, NJ 6 DEERHILL ROAD	07620	1245000 272100 1517100	1269813	1269813 00 1269813	310247 310247 620494	324660 324659 649319	317454 317453 634907
52 2 000000	1.033 AC 1SB2G 1.0330	2	MELISARATOS, DARIUS PO BOX 734 ALPINE, NJ 12 DUCK POND ROAD	07620	1116500 371800 1488300	1245707	1245707 00 1245707	304358 304357 608715	318496 318496 636992	311427 311427 622854

28014500

23448136

00

00

23448136

10174330

13273806

11724072

Block No. Lot No. Qualification Account No.	Land Dimensions Building Description Additional Lots Acreage	Prop. Class	Owner's Name Address City State Property Location	Billing Code Zip Code	Land Improvement Exemption Net Total	2025 Property Tax Special Dist	2025 Total Tax Deduction Net Tax	Amt.Billed 2025 1st Q 2nd Q Total	2nd Half 2025 3rd Q 4th Q Total	Preliminary 2026 Tax 1st Q 2nd Q Total
52 3 000000	0.942 AC 1SF2C .9420	2	ERRICO, ROCCO & ALEXANDRA PO BOX 645 ALPINE, NJ 10 DUCK POND ROAD	07620	1071000 1579000 2650000	2218050	2218050 00 2218050	541925 541925 1083850	567100 567100 1134200	554513 554512 1109025
52 4 000000	0.970 AC 1.5SB .9700	2	ZHONG, XUDONG & ZHANG, YONGQING PO BOX 1199 ALPINE, NJ 8 DUCK POND ROAD	07620	1085000 436800 1521800	1273747	1273747 00 1273747	304958 304958 609916	331916 331915 663831	318437 318437 636874
52 5 000000	0.920 AC 2SF .9200	2	THEKKEKARA 2012 PROPERTY TRUST PO BOX 297 ALPINE, NJ 6 DUCK POND ROAD	00672 07620	1080000 809900 1889900	1581846	1581846 00 1581846	386485 386484 772969	404439 404438 808877	395462 395461 790923
52 6 000000	1.510 AC 1.5SF2G 1.5100	2	4 DOUCPOND LLC 4 DUCK POND RD ALPINE, NJ 4 DUCK POND ROAD	07620	1335000 1700000 3035000	2540295	2540295 00 2540295	620658 620657 1241315	649490 649490 1298980	635074 635074 1270148
52 7 000000	1.290 AC 2SB2G 1.2900	2	PERLMAN, MARTIN B & JO-ANN HASSAN PO BOX 1014 ALPINE, NJ 2 DUCK POND ROAD	07620	1245000 1539100 2784100	2330292	2330292 00 2330292	569349 569348 1138697	595798 595797 1191595	582573 582573 1165146
53 1 000000	.222 AC 1.5SB .2220	2	84 MILES ST LLC 283 WILSON DR ALPINE, NJ 84 MILES STREET	07620	410500 221100 631600	528649	528649 00 528649	129163 129162 258325	135162 135162 270324	132163 132162 264325
53 2 000000	.220 AC 2SF1G .2200	2	MACHO, DENNIS & MACHO, DAVID PO BOX 812 ALPINE, NJ 88 MILES STREET	02640 07620	410000 117900 527900	441852	441852 00 441852	107956 107955 215911	112971 112970 225941	110463 110463 220926
53 3 000000	.218 AC 1SS1G .2180	2	HESSLER, ERIKA TRSTE PO BOX 1038 ELLENTON, FL 92 MILES STREET	34222	409500 57900 467400	391214	391214 00 391214	95584 95583 191167	100024 100023 200047	97804 97803 195607
53 4 000000	.430 AC 1.5SF1G .4300	2	HESSLER, ERIKA TRSTE PO BOX 1038 ELLENTON, FL 96 MILES STREET	34222	517000 165600 682600	571336	571336 00 571336	139592 139592 279184	146076 146076 292152	142834 142834 285668
53 5.01 000000	.430 AC 2SF .4300	2	YIN, HUIMING & LIN, YALI PO BOX 418 ALPINE, NJ 104 MILES STREET	07620	516000 435400 951400	796322	796322 00 796322	194562 194561 389123	203600 203599 407199	199081 199080 398161
53 5.02 000000	.214 AC 1SF2G .2140	2	INCONTRO, GIANCARLO PO BOX 216 ALPINE, NJ 112 MILES STREET	07620	406500 199400 605900	507138	507138 00 507138	123907 123906 247813	129663 129662 259325	126785 126784 253569
53 6 000000	0.327 AC 1SF2G .3270	2	DORF, BARBARA PO BOX 731 ALPINE, NJ 116 MILES STREET	07620	405500 410400 815900	682908	682908 00 682908	166852 166851 333703	174603 174602 349205	170727 170727 341454
53 7.01 000000	0.211 AC 2SF .2110	2	LEE, SUN-JA & SUE PO BOX 379 ALPINE, NJ 120 MILES STREET	07620	405500 344700 750200	627917	627917 00 627917	153416 153416 306832	160543 160542 321085	156980 156979 313959
53 7.02 000000	.210 AC 1SB .2100	2	BALDINO, EDWARD C JR PO BOX 48 ALPINE, NJ 124 MILES STREET	07620	405000 165600 570600	477592	477592 00 477592	116688 116688 233376	122108 122108 244216	119398 119398 238796

17884300

14969158

00

00

14969158

7302181

7666977

7484581

Block No. Lot No. Qualification Account No.	Land Dimensions Building Description Additional Lots Acreage	Prop. Class	Owner's Name Address City State Property Location	Billing Code Zip Code	Land Improvement Exemption Net Total	2025 Property Tax Special Dist	2025 Total Tax Deduction Net Tax	Amt.Billed 2025 1st Q 2nd Q Total	2nd Half 2025 3rd Q 4th Q Total	Preliminary 2026 Tax 1st Q 2nd Q Total
53 8 000000	.209 AC 2S-F .2090	2	YE, XIONG FEI & FAN, BAO LING PO BOX 181 ALPINE, NJ 128 MILES STREET	07620	404500 177500 582000	487134	487134 00	119019 119019	124548 124548	121784 121783
53 9 000000	.208 AC 1SF1G .2080	2	YOON, TAE HAG & HYANG KEUM PO BOX 172 ALPINE, NJ 132 MILES STREET	07620	404000 407500 811500	679226	679226 00	165952 165952	173661 173661	169807 169806
53 10 000000	.204 AC 1SCB2C .2040	2	JULIA CASSAR REV TRUST 4539 REGENT DR WILMINGTON, NC 136 MILES STREET	28412	403500 192700 596200	499019	499019 00	121923 121923	127587 127586	124755 124755
53 11 000000	.204 AC 2SF .2040	2	HOLODNY, EDWARD I. & MILIZA PO BOX 729 ALPINE, NJ 140 MILES STREET	07620	403500 120100 523600	438253	438253 00	107077 107076	112050 112050	109564 109563
53 12 000000	0.339 AC 2SS .3390	2	MESSER, DANIEL & ALISA PO BOX 45 ALPINE, NJ 144 MILES STREET	07620	469500 878300 1347800	1128109	1128109 00	275625 275625	288430 288429	282028 282027
53 13 000000	0.353 AC 13.01 .3530	2	152 MILES STREET LLC 152 MILES ST ALPINE, NJ 152 MILES STREET	07620	476500 603700 1080200	904127	904127 00	220901 220901	231163 231162	226032 226032
53 15 000000	.200 AC 2SF2G .2000	2	WADEN, HELEN PO BOX 851 ALPINE, NJ 156 MILES STREET	07620	400500 243700 644200	539195	539195 00	131739 131739	137859 137858	134799 134799
53 16 000000	0.253 AC 2SF2G .2530	2	DUH, YAUH-HUNG PO BOX 540 ALPINE, NJ 160 MILES STREET	07620	426500 242700 669200	560120	560120 00	136852 136851	143209 143208	140030 140030
53 17 000000	0.183 AC 2SB .1830	2	MARCOPOULOS, TATIANA PO BOX 89 ALPINE, NJ 39 CHURCH STREET	07620	391500 297500 689000	576693	576693 00	140901 140900	147446 147446	144174 144173
54 1 000000	0.287 AC 2SF1G .2870	2	PONTE, ALPHONSE & KROHN, ANITA E PO BOX 843 ALPINE, NJ 85 MILES STREET	00660 07620	443500 110000 553500	463280	463280 00	113191 113191	118449 118449	115820 115820
54 2 000000	0.224 AC 2SF, 2SS .2240	2	HARING, THOMAS & CHRISTINE PO BOX 4164 SO HACKENSACK, NJ 89 MILES STREET	00660 07606	412000 114800 526800	440932	440932 00	107731 107730	112736 112735	110233 110233
54 3 000000	.224 AC 2SF1G .2240	2	SEEGER, JOHN PO BOX 148 ALPINE, NJ 97 MILES STREET	00672 07620	412000 103400 515400	431390	431390 00	105400 105399	110296 110295	107848 107847
54 4 000000	.448 AC 2SF2G .4480	2	KOCYLOWSKY, ZENON & MARIA PO BOX 65 ALPINE, NJ 105 MILES STREET	07620	524000 321000 845000	707265 V1	707265 -25000	166553 166552	174580 174580	170567 170566
54 5.01 000000	.336 AC 2SF .3360	2	KATSAPIS, NICK & PARASKAV PO BOX 646 ALPINE, NJ 109 MILES STREET	00660 07620	468000 797100 1265100	1058889	1058889 00	258713 258713	270732 270731	264723 264722

10649500

8913632

00

25000

8888632

4343148

4545484

4444320

Block No. Lot No. Qualification Account No.	Land Dimensions Building Description Additional Lots Acreage	Prop. Class	Owner's Name Address City State Property Location	Billing Code Zip Code	Land Improvement Exemption Net Total	2025 Property Tax Special Dist	2025 Total Tax Deduction Net Tax	Amt.Billed 2025 1st Q 2nd Q Total	2nd Half 2025 3rd Q 4th Q Total	Preliminary 2026 Tax 1st Q 2nd Q Total
54 5.02	.336 AC 2SF .3360	2	KATSAPIS FAMILY TRUST PO BOX 31 ALPINE, NJ 113 MILES STREET	07620	468000 801000 1269000	1062153	1062153 00	259511 259510	271566 271566	265539 265538
54 6 000000	.225 AC .2250	1	PONTE, ALPHONSE & CECELIA MAZZETTI PO BOX 843 ALPINE, NJ 115 MILES STREET	07620	412500 0 412500	345263	345263 00	84357 84356	88275 88275	86316 86316
54 7 000000	.451 AC 1SB .4510	2	PONTE, ALPHONSE & MAZZETTI, CECELIA PO BOX 843 ALPINE, NJ 117 MILES STREET	07620	525000 378800 903800	756481	756481 00	184827 184827	193414 193413	189121 189120
54 8 000000	.451 AC 1SS2G .4510	2	TOLERICO, EMILY PO BOX 614 ALPINE, NJ 125 MILES STREET	07620	525000 312200 837200	700736	700736 00	171208 171207	179161 179160	175184 175184
54 9 000000	.226 AC 2SB .2260	2	BALDINO, EDWARD C., JR. PO BOX 48 ALPINE, NJ 133 MILES STREET	07620	413000 107300 520300	435491	435491 00	106402 106401	111344 111344	108873 108873
54 10 000000	.453AC 2SB2G .4530	2	NORENA LLC PO BOX 4079 GREENVILLE, DE 137 MILES STREET	19807	526000 138100 664100	555852	555852 00	135809 135808	142118 142117	138963 138963
54 11 000000	.453AC 2SF2G .4530	2	LI, PAUL & VONGKINGKEO, FLORENTINA PO BOX 1136 ALPINE, NJ 145 MILES STREET	07620	526000 1319000 1845000	1544265	1544265 00	377303 377302	394830 394830	386067 386066
54 12 000000	.453AC 1.5SB .4530	2	MA, GERRY & ELAINE YE FOX BOX 523 ALPINE, NJ 153 MILES STREET	07620	526000 1246900 1772900	1483917	1483917 00	362558 362558	379401 379400	370980 370979
54 13 000000	0.352 AC. 1.5SF2G .3520	2	HILLS,BETHANY J&GROIS,DANI PO BOX 18 ALPINE,NJ 47 CHURCH STREET	07620	476000 121500 597500	500108	500108 00	122189 122189	127865 127865	125027 125027
54 14 000000	.196AC 2SS1G .1960	2	SAPHIER, DOUGLAS & ROTHENBERG,ANNE PO BOX 916 ALPINE, NJ 51 CHURCH STREET	07620	398000 179400 577400	483284	483284 00	118079 118078	123564 123563	120821 120821
54 15 000000	0.103 AC 1.5SS2G .1030	2	55 CHURCH STREET LLC 310 CEDAR LN #3D TEANECK, NJ 55 CHURCH STREET	07666	351500 111400 *PARTIAL* 462900	387447	387447 00	86995 86994	106729 106729	96862 96862
55 1.01	1.313 AC 1.3130	2	NAJAFOV, VUSAL & SHABNAM PO BOX 22 ALPINE, NJ 443 HILLSIDE AVENUE	07620	1130900 1579100 2710000	2268270	2268270 00	554195 554195	579940 579940	567068 567067
55 1.02	0.920 AC .9200	2	MOUSAVI, ALI & KILICAL, YASEMIN PO BOX 765 ALPINE, NJ 449 HILLSIDE AVENUE	07620	954000 628700 1582700	1324720	1324720 00	323663 323662	338698 338697	331180 331180
55 2 000000	.468 AC 1SF .4680	2	ELENCWEIG, EYAL & SUNKYUNG S. PO BOX 55 ALPINE, NJ 439 HILLSIDE AVENUE	07620	563000 237000 800000	669600	669600 00	163600 163600	171200 171200	167400 167400

14955300

12517587

00

00

12517587

6101383

6416204

6258797



Block No. Lot No. Qualification Account No.	Land Dimensions Building Description Additional Lots Acreage	Prop. Class	Owner's Name Address City State Property Location	Billing Code Zip Code	Land Improvement Exemption Net Total	2025 Property Tax Special Dist	2025 Total Tax Deduction Net Tax	Amt.Billed 2025 1st Q 2nd Q Total	2nd Half 2025 3rd Q 4th Q Total	Preliminary 2026 Tax 1st Q 2nd Q Total
55 3	30.80 AC GOLF COURSE 30.8000	4A	ALPINE COUNTRY CLUB 80 ANDERSON AVENUE DEMAREST, NJ HILLSIDE AVENUE	07627	8450000 187500 8637500	7229588	7229588 00 7229588	1766369 1766369 3532738	1848425 1848425 3696850	1807397 1807397 3614794
55 3.01	1.503 AC 1.5030	2	KHETAGOUROVA, OLGA PO BOX 1036 ALPINE, NJ 435 HILLSIDE AVENUE	07620	912300 1847700 2760000	2310120	2310120 00 2310120	564420 564420 1128840	590640 590640 1181280	577530 577530 1155060
55 3.02	.92 AC. .9200	2	JI, ZHEN & LI, FELICIA LU-WEN PO BOX 1132 ALPINE, NJ 81 MILES STREET	07620	1060000 1420000 2480000	2075760	2075760 00 2075760	507160 507160 1014320	530720 530720 1061440	518940 518940 1037880
55 3.03	.941 ACRES .9410	2	LUCACEL, FLORIN & CARLA 47 COLUMBUS DR TENAFLY, NJ 79 MILES STREET	07670 R1	877800 1078500 *PARTIAL* 1956300	1637423	1637423 00 1637423	179510 179510 359020	639202 639201 1278403	409356 409356 818712
55 4 000000	48.454 AC. 12 BLDGS 4.01 48.4540	2	ZOELLNER, VICTORIA E PO BOX 600 ALPINE, NJ 83 CHURCH STREET	07620	30375000 10895600 41270600	34543492	34543492 00 34543492	8439838 8439838 16879676	8831908 8831908 17663816	8635873 8635873 17271746
55 4.02 000000	1.026 AC. 4.01 1.0260	2	HERERA, DANIEL J. & SUSAN BURKE PO BOX 919 ALPINE, NJ 59 CHURCH STREET	07620 R1	1113000 1432300 2545300	2130416	2130416 00 2130416	520514 520514 1041028	544694 544694 1089388	532604 532604 1065208
55 5 000000	.294 AC 1.5SF1G .2940	2	TOMASKO, PAUL H. PO BOX 712 ALPINE, NJ 87 CHURCH STREET	07620	372800 126300 499100	417747	417747 00 417747	102066 102066 204132	106808 106807 213615	104437 104437 208874
55 6.01	1.066 AC 2SB 1.0660	2	FOO, SUN HOO & ANASTATIA PO BOX 145 ALPINE, NJ 91 CHURCH STREET	07620	883000 215600 1098600	919528	919528 00 919528	224664 224664 449328	235100 235100 470200	229882 229882 459764
55 6.02	.938 AC 2SF2CG .9380	2	SUN-HOO & ANASTATIA FOO LIV TRUST PO BOX 145 ALPINE, NJ 95 CHURCH STREET	07620	819000 1134300 1953300	1634912	1634912 00 1634912	399450 399450 798900	418006 418006 836012	408728 408728 817456
55 7 000000	.185AC 1SB PUMP HS .1850	4A	SUEZ C/O ALTUS GROUP US INC. PO BOX 71970 PHOENIX, AZ 99 CHURCH STREET	85050	398300 15400 413700	346267	346267 00 346267	84602 84602 169204	88532 88531 177063	86567 86567 173134
55 8 000000	8.73 AC 8.7300	2	103 CHURCH STREET LLC 103 CHURCH ST/PO BOX 259 ALPINE, NJ CHURCH STREET	07620	4468500 0 4468500	3740135	3740135 00 3740135	913809 913808 1827617	956259 956259 1912518	935034 935034 1870068
55 9 000000	.342 AC 2SF2CG .3420	2	GRAYSON, FRANCES & DAYLE PO BOX 711 ALPINE, NJ 107 CHURCH STREET	07620	521500 283800 805300	674036	674036 00 674036	164684 164684 329368	172334 172334 344668	168509 168509 337018
55 10 000000	.336 AC 2SF2CG .3360	2	KIM, YONGHUI & MIJIN PO BOX 115 ALPINE, NJ 111 CHURCH STREET	07620	518500 403000 921500	771296	771296 00 771296	188447 188447 376894	197201 197201 394402	192824 192824 385648
55 11 000000	0.320 AC 2SFSG .3200	2	SONG, CHUL S. & IN SOOK PO BOX 710 ALPINE, NJ 115 CHURCH STREET	07620	515000 229700 744700	623314	623314 00 623314	152292 152291 304583	159366 159365 318731	155829 155828 311657

70554400

59054034

00

00

59054034

28415648

30638386

29527019



Block No. Lot No. Qualification Account No.	Land Dimensions Building Description Additional Lots Acreage	Prop. Class	Owner's Name Address City State Property Location	Billing Code Zip Code	Land Improvement Exemption Net Total	2025 Property Tax Special Dist	2025 Total Tax Deduction Net Tax	Amt.Billed 2025 1st Q 2nd Q Total	2nd Half 2025 3rd Q 4th Q Total	Preliminary 2026 Tax 1st Q 2nd Q Total
55 12 000000	.170 AC 2SF1G .1700	2	WELLINGTON, MARK E & STEVI ANN S. PO BOX 115 ALPINE, NJ 119 CHURCH STREET	07620	370600 149800 520400	435575	V1 435575 -25000 410575	100172 100172 200344	105116 105115 210231	102644 102644 205288
55 13 000000	.344 AC 2SF2G .3440	2	WON, JENNIFER(YOUNG SOON) & GINA PO BOX 804 ALPINE, NJ 950 CLOSTER DOCK ROAD	07620	443700 368300 812000	679644	679644 00 679644	166054 166054 332108	173768 173768 347536	169911 169911 339822
55 14 000000	.478 AC 2SF2G .4780	2	KAGE FAMILY LLC 200 MAIN STREET, 2ND FLR FORT LEE, NJ 946 CLOSTER DOCK ROAD	07024	500700 376000 876700	733798	733798 00 733798	179286 179285 358571	187614 187613 375227	183450 183449 366899
55 14.01	.478 AC. 2SF2CG .4780	2	KAWAMOTO, TOMOKO & SEIICHIRO PO BOX 1200 ALPINE, NJ 942 CLOSTER DOCK ROAD	07620	500700 564000 1064700	891154	891154 00 891154	217732 217731 435463	227846 227845 455691	222789 222788 445577
55 15 000000	.530 AC 1.5SB2G .5300	2	GARABET, LEON PO BOX 5 ALPINE, NJ 938 CLOSTER DOCK ROAD	07620	521900 1093000 1614900	1351671	1351671 00 1351671	330247 330247 660494	345589 345588 691177	337918 337918 675836
55 16 000000	.480 AC 2ST2CG .4800	2	COHEN, ALAN R & KIRA PO BOX 1279 ALPINE, NJ 934 CLOSTER DOCK ROAD	07620	501500 850700 1352200	1131791	1131791 00 1131791	276525 276525 553050	289371 289370 578741	282948 282948 565896
55 17 000000	0.195 AC 1.5SB2G .1950	2	DANTAS, MARIA PO BOX 412 ALPINE, NJ 930 CLOSTER DOCK ROAD	07620	342300 138600 480900	402513	402513 00 402513	98344 98344 196688	102913 102912 205825	100629 100628 201257
55 18 000000	1.000 AC 2SF1G 1.0000	1	926 CLOSTER DOCK ROAD LLC P.O. BOX 600 ALPINE, NJ 926 CLOSTER DOCK ROAD	07620	935000 0 935000	782595	782595 00 782595	191208 191207 382415	200090 200090 400180	195649 195649 391298
55 19 000000	3.0 AC 2.5SS2G 3.0000	2	ZOELLNER, ALISANNE TRUSTEE P.O. BOX 600 ALPINE, NJ 914 CLOSTER DOCK ROAD	07620	2100000 709800 2809800	2351803	2351803 00 2351803	574604 574604 1149208	601298 601297 1202595	587951 587951 1175902
55 20 000000	3.385 AC 2SB3G LOT 21 (20.01) 3.3850	2	910 CLOSTER DOCK ROAD LLC 910 CLOSTER DOCK ROAD ALPINE, NJ 910 CLOSTER DOCK ROAD	07620	1948600 2412100 *PARTIAL* 4360700	3649906	3649906 00 3649906	891764 891763 1783527	933190 933189 1866379	912477 912476 1824953
55 21 000000	1.091 AC LOT 20 (20.01) 1.0910	1	910 CLOSTER DOCK ROAD, LLC 910 CLOSTER DOCK ROAD ALPINE, NJ 906 CLOSTER DOCK ROAD	07620	973700 0 *PARTIAL* 973700	814987	814987 00 814987	199122 199122 398244	208372 208371 416743	203747 203747 407494
55 22.01 000000	6.0 AC. 6.0000	2	18 FRICK DR LLC 18 FRICK DR ALPINE, NJ 18 FRICK DRIVE	07620	12000000 15664100 27664100	23154852	23154852 00 23154852	5657309 5657308 11314617	5920118 5920117 11840235	5788713 5788713 11577426
55 23.01 000000	5.76 AC. 5.7600	1	14 FRICK DR LLC 18 FRICK DR ALPINE, NJ 14 FRICK DRIVE	07620	5472000 0 5472000	4580064	4580064 00 4580064	1119024 1119024 2238048	1171008 1171008 2342016	1145016 1145016 2290032
55 24.01 000000	2.0 AC. 2.0000	2	10 FRICK REALTY LLC 31 W 89TH ST NEW YORK, NY 10 FRICK DRIVE	10024	4000000 3500000 *PARTIAL* 7500000	6277500	6277500 00 6277500	1533750 1533750 3067500	1605000 1605000 3210000	1569375 1569375 3138750

Block No. Lot No. Qualification Account No.	Land Dimensions Building Description Additional Lots Acreage	Prop. Class	Owner's Name Address City State Property Location	Billing Code Zip Code	Land Improvement Exemption Net Total	2025 Property Tax Special Dist	2025 Total Tax Deduction Net Tax	Amt.Billed 2025 1st Q 2nd Q Total	2nd Half 2025 3rd Q 4th Q Total	Preliminary 2026 Tax 1st Q 2nd Q Total
55 25.01 000000	12.76 AC. 7 BLDG 12.7600	2	F.E. ALPINE, INC 270 SYLVAN AVE ENGLEWOOD CLIFFS, NJ 2 FRICK DRIVE	07632	4210300 1257400 5467700	4576465	4576465 00 4576465	1118145 1118145 2236290	1170088 1170087 2340175	1144117 1144116 2288233
55 26 000000	5.919 AC 2.5SF2G 5.9190	2	SYLCO INVESTMENTS #4, LLC % KAMSON 270 SYLVAN AVE ENGLEWOOD CLIFFS, NJ 858 CLOSTER DOCK ROAD	07632	1750000 200000 1950000	1632150	1632150 00 1632150	398775 398775 797550	417300 417300 834600	408038 408037 816075
55 27 000000	0.815 AC 1.5SF1G .8150	2	SYLCO INVESTMENTS 854 LLC 210 SYLVAN AVE ENGLEWOOD CLIFFS, NJ 854 CLOSTER DOCK ROAD	07632	755600 43600 799200	668930	668930 00 668930	163437 163436 326873	171029 171028 342057	167233 167232 334465
55 28 000000	0.169 AC. 2SF1G .1690	2	850 CLOSTER DOCK ROAD LLC 270 SYLVAN AVE ENGLEWOOD CLIFFS, NJ 850 CLOSTER DOCK ROAD	07632	385000 96700 481700	403183	403183 00 403183	98508 98508 197016	103084 103083 206167	100796 100796 201592
55 29 000000	2.320 AC 2.5SF2G 2.3200	2	842 CLOSTER DOCK ROAD LLC NJ 270 SYLVAN AVE ENGLEWOOD CLIFFS, NJ 842 CLOSTER DOCK ROAD	07632	1496000 354000 1850000	1548450	1548450 00 1548450	378325 378325 756650	395900 395900 791800	387113 387112 774225
55 30 000000	0.992 AC 1SF1G .9920	2	SYLCO INVESTMENTS #5, LLC % KAMSON 270 SYLVAN AVE ENGLEWOOD CLIFFS, NJ 1 APPLETREE LANE	07632	931600 69800 1001400	838172	838172 00 838172	204787 204786 409573	214300 214299 428599	209543 209543 419086
55 31 000000	0.656 AC 1.5SF2G .6560	2	SCHWARTZ, JAMES & JAMIE PO BOX 153 ALPINE, NJ 5 APPLETREE LANE	07620 02640	928000 1937700 2865700	2398591	2398591 00 2398591	586036 586036 1172072	613260 613259 1226519	599648 599648 1199296
55 32 000000	0.367 AC 1SB2G .3670	2	SADIO, ELIAS PO BOX 914 ALPINE, NJ 9 APPLETREE LANE	07620	783500 184000 967500	809798	809798 00 809798	197854 197854 395708	207045 207045 414090	202450 202449 404899
58 1 000000	1.030 AC 1SF2G 1.0300	2	LIN, VICTOR S. & SUSANNA MOY PO BOX 960 ALPINE, NJ 834 CLOSTER DOCK ROAD	07620 01003	947800 227300 1175100	983559	983559 00 983559	240308 240308 480616	251472 251471 502943	245890 245890 491780
58 2 000000	1.100 AC 1.1000	2	DAVIS, SCOTT R & ELIZABETH Q PO BOX 650 ALPINE, NJ 42 BRENNER PLACE	07620	1150000 2094200 3244200	2715395	2715395 00 2715395	663439 663439 1326878	694259 694258 1388517	678849 678849 1357698
59 1 000000	4.567 AC 5 BLDG 4.5670	2	ABAD, JONATHAN & LISA N. PO BOX 1260 ALPINE, NJ 802 CLOSTER DOCK ROAD	07620	2451000 1351100 3802100	3182358	3182358 00 3182358	777530 777529 1555059	813650 813649 1627299	795590 795589 1591179
59 2 000000	3.956 AC 1.5SB3G 3.9560	2	CAVALIER, JOHN & DEBORAH POLITO PO BOX 238 ALPINE, NJ 818 CLOSTER DOCK ROAD	07620	2578000 5081900 7659900	6411336	6411336 00 6411336	1566450 1566449 3132899	1639219 1639218 3278437	1602834 1602834 3205668
59 3 000000	1.000 AC 1.0000	2	PEREZ, RAMON & MIRNA PO BOX 1079 ALPINE, NJ 822 CLOSTER DOCK ROAD	07620	935000 2456000 3391000	2838267	2838267 00 2838267	693460 693459 1386919	725674 725674 1451348	709567 709567 1419134
59 4 000000	1.00AC 1SF1C 1.0000	2	LEEPAN HOUSING LLC 45 BRENNER PLE ALPINE, NJ 45 BRENNER PLACE	07620	935000 1824300 2759300	2309534	2309534 00 2309534	564277 564277 1128554	590490 590490 1180980	577384 577383 1154767

37414800

31316188

00

00

31316188

15302657

16013531

15658097

Block No. Lot No. Qualification Account No.	Land Dimensions Building Description Additional Lots Acreage	Prop. Class	Owner's Name Address City State Property Location	Billing Code Zip Code	Land Improvement Exemption Net Total	2025 Property Tax Special Dist	2025 Total Tax Deduction Net Tax	Amt.Billed 2025 1st Q 2nd Q Total	2nd Half 2025 3rd Q 4th Q Total	Preliminary 2026 Tax 1st Q 2nd Q Total
59 5 000000	2.118 AC 2SF 2.1180	2	BHANDERI, PRAVIN & GITA PO BOX 481 ALPINE, NJ 41 BRENNER PLACE	07620	1659000 1670700 3329700	2786959	2786959 00 2786959	680924 680924 1361848	712556 712555 1425111	696740 696740 1393480
60 1 000000	.431 AC 1SF2AG .4310	2	ELIDRISSI-ZOUAK, RADIA P.O. BOX 301 ALPINE, NJ 15 FOREST STREET	00597 07620	515500 184300 699800	585733	585733 00 585733	143109 143109 286218	149758 149757 299515	146434 146433 292867
60 2 000000	0.390 AC 1SB2G .3900	2	CLORES, ANTHONY & JULIE PO BOX 759 ALPINE, NJ 19 FOREST STREET	07620	495000 467200 962200	805361	805361 00 805361	196770 196770 393540	205911 205910 411821	201341 201340 402681
60 3 000000	0.200 AC 1.5STF2UG .2000	2	RABINOWITZ, LAWRENCE & ELLEN S. PO BOX 1177 ALPINE, NJ 23 FOREST STREET	00660 07620	400000 313500 713500	597200	597200 00 597200	145911 145911 291822	152689 152689 305378	149300 149300 298600
60 4 000000	0.380 AC 2.5SS2G .3800	2	KIM, SEAN PO BOX 663 ALPINE, NJ 27 FOREST STREET	07620	490000 358800 848800	710446	710446 00 710446	173580 173579 347159	181644 181643 363287	177612 177611 355223
60 5 000000	.280 AC 2SF2G .2800	2	WOERTZ LIVING TRUST PO BOX 672 ALPINE, NJ 31 FOREST STREET	07620	437500 103000 540500	452399	452399 00 452399	110533 110532 221065	115667 115667 231334	113100 113100 226200
60 6 000000	.069 AC .0690	1	WESTERVELT DEVELOPMENT GROUP PO BOX 411 ALPINE, NJ 33 FOREST STREET	07620	34500 0 34500	28877	28877 00 28877	7056 7055 14111	7383 7383 14766	7220 7219 14439
60 7 000000	.172 AC .1720	1	WESTERVELT DEVELOPMENT GROUP PO BOX 411 ALPINE, NJ 37 FOREST STREET	07620	386000 0 386000	323082	323082 00 323082	78937 78937 157874	82604 82604 165208	80771 80770 161541
60 8 000000	.172 AC .1720	1	WESTERVELT DEVELOPMENT GROUP PO BOX 411 ALPINE, NJ 39 FOREST STREET	07620	386000 0 386000	323082	323082 00 323082	78937 78937 157874	82604 82604 165208	80771 80770 161541
60 9 000000	.330 AC 2SF1G .3300	2	PIERINGER, SCOTT % BERT PIERINGER PO BOX 2807 OAK BLUFF, MA 43 FOREST STREET	02557	465000 84000 549000	459513	459513 00 459513	112271 112270 224541	117486 117486 234972	114879 114878 229757
60 10 000000	.210AC 2SF1G .2100	2	MINOYAN, JACQUES 410 LAFAYETTE AVENUE #2 CLIFFSIDE PARK, NJ 47 FOREST STREET	07010	403500 543900 947400	792974	792974 00 792974	193744 193743 387487	202744 202743 405487	198244 198243 396487
60 11 000000	.210 AC 1SF2SF .2100	2	LELAND, TREVOR & MARY PO BOX 14 ALPINE, NJ 51 FOREST STREET	07620	405000 130900 535900	448548	448548 00 448548	109592 109591 219183	114683 114682 229365	112137 112137 224274
60 12 000000	.210 AC 2SF2G .2100	2	CHOI, SO YOUNG PO BOX 755 ALPINE, NJ 55 FOREST STREET	07620	405000 136800 541800	453487	453487 00 453487	110798 110798 221596	115946 115945 231891	113372 113372 226744
60 13 000000	0.320 AC 4BLDG .3200	2	BAQUIRAN, LESTRINO & AURORA PO BOX 1005 ALPINE, NJ 59 FOREST STREET	00660 07620	460000 278800 738800	618376	618376 00 618376	151085 151084 302169	158104 158103 316207	154594 154594 309188

11213900

9386037

00

00

9386037

4586487

4799550

4693022

Block No. Lot No. Qualification Account No.	Land Dimensions Building Description Additional Lots Acreage	Prop. Class	Owner's Name Address City State Property Location	Billing Code Zip Code	Land Improvement Exemption Net Total	2025 Property Tax Special Dist	2025 Total Tax Deduction Net Tax	Amt.Billed 2025 1st Q 2nd Q Total	2nd Half 2025 3rd Q 4th Q Total	Preliminary 2026 Tax 1st Q 2nd Q Total
60 14 000000	0.402 AC 1.5SF2G .4020	2	GLATTER, JERI L PO BOX 932 ALPINE, NJ 28 RIDGE STREET	07620	501000 91900 592900	496257	496257 00	121248 121248	126881 126880	124065 124064
60 15 000000	0.310 AC 2SF-2UG .3100	2	COHEN, STEVEN E. PO BOX 932 ALPINE, NJ 24 RIDGE STREET	07620	451500 285400 736900	616785	616785 00	150696 150696	157697 157696	154197 154196
60 15.01	0.269 AC. 1&2SF .2690	2	PEREZ, ROBERT PO BOX 10 ALPINE, NJ 15 OLD DOCK ROAD	07620	428500 357100 785600	657547	657547 00	160656 160655	168118 168118	164387 164387
60 16 000000	0.200 AC 2SF1UG .2000	2	MANGOT, JONATHAN & ALLISON PO BOX 1054 ALPINE, NJ 19 OLD DOCK ROAD	07620	400000 413300 813300	680732	680732 00	166320 166320	174046 174046	170183 170183
60 17 000000	0.384 AC 2SF .3840	2	HWA, JONG & YOUNG SOON PARK PO BOX 1004 ALPINE, NJ 21 OLD DOCK ROAD	07620	492000 266500 758500	634865	634865 00	155114 155113	162319 162319	158717 158716
60 17.01 000000	0.488 AC 1.5SF1G .4880	2	BOAMAH, MARIAMA A PO BOX 275 ALPINE, NJ 25 OLD DOCK ROAD	07620	843200 774600 1617800	1354099	1354099 00	330840 330840	346210 346209	338525 338525
60 19.01 000000	0.807 AC 1SB2G .8070	2	PETRINIC, JOAKIN & MILDRED PO BOX 241 ALPINE, NJ 35 OLD DOCK ROAD	07620	703500 201000 904500	757067	757067 00	184971 184970	193563 193563	189267 189267
60 19.02 000000	0.700 AC ROUTE 9W .7000	1	PETRINIC, MILDRED A. PO BOX 241 ALPINE, NJ ROUTE 9W	07620	350000 0 350000	292950	292950 00	71575 71575	74900 74900	73238 73237
60 19.03 000000	0.704 AC 3SFR2CBIG .7040	2	KANG, JIN RYEONG PO BOX 840 ALPINE, NJ OLD DOCK ROAD	07620	554200 321600 875800	733045	733045 00	179101 179101	187422 187421	183262 183261
60 20 000000	9.975 AC 9.9750	15C	PALISADES INTERSTATE PARK ROUTE 9W BEAR MOUNTAIN, NY ROUTE 9W	10911	*EXEMPT*	00	00 00 00	00 00 00	00 00 00	00 00 00
60 21 000000	2.057 AC 2.0570	15C	STATE OF NEW JERSEY CN 229 TRENTON, NJ ROUTE 9W	08625-0229	*EXEMPT*	00	00 00 00	00 00 00	00 00 00	00 00 00
70 1 000000	1.260 AC 1SF2G 1.2600	2	TENNARO, PASCHAL H & SONJA PO BOX 414 ALPINE, NJ 3 LITCHFIELD WAY	07620	1230000 346400 1576400	1319447	1319447 00	322374 322374	337350 337349	329862 329862
70 2 000000	.960AC 2SF .9600	2	HORN, DAVID & AUDREY PO BOX 1021 ALPINE, NJ 7 LITCHFIELD WAY	07620	1080000 398300 1478300	1237337	1237337 00	302313 302312	316356 316356	309335 309334
70 3 000000	.960AC 1SB .9600	2	CONWAY, GEORGE & KELLYANNE PO BOX 933 ALPINE, NJ 11 LITCHFIELD WAY	07620	1078000 2890000 3968000	3321216	3321216 00	811456 811456	849152 849152	830304 830304

14458000

12101347

00

00

12101347

5913324

6188023

6050678

Block No. Lot No. Qualification Account No.	Land Dimensions Building Description Additional Lots Acreage	Prop. Class	Owner's Name Address City State Property Location	Billing Code Zip Code	Land Improvement Exemption Net Total	2025 Property Tax Special Dist	2025 Total Tax Deduction Net Tax	Amt.Billed 2025 1st Q 2nd Q Total	2nd Half 2025 3rd Q 4th Q Total	Preliminary 2026 Tax 1st Q 2nd Q Total
70 4 000000	0.950 AC 2SF .9500	2	ABRAMSON, KAREN PO BOX 636 ALPINE, NJ 15 LITCHFIELD WAY	07620	1075000 1709000 2784000	2330208	2330208 00	569328 569328	595776 595776	582552 582552 1165104
70 5 000000	1.300 AC 2SF2G 1.3000	2	CHOI, YOON SEOP & SANGOOK PO BOX 705 ALPINE, NJ 14 BRISTOL COURT	07620	1250000 406000 1656000	1386072	1386072 00	338652 338652	354384 354384	346518 346518 693036
70 6 000000	1.430 AC 2SF2G 1.4300	2	KIM, DAVID HYUNG & JENNIFER 10 BRISTOL CT ALPINE, NJ 10 BRISTOL COURT	07620	1550000 2027300 3577300	2994200	2994200 00	731558 731558	765542 765542	748550 748550 1497100
70 7 000000	1.000 AC 1.5SF2G 1.0000	2	LEE, SUNG & LEE, CHAN & BROOKS, JUNG PO BOX 1075 ALPINE, NJ 6 BRISTOL COURT	07620	1100000 1539700 2639700	2209429	2209429 00	539819 539819	564896 564895	552358 552357 1104715
70 8 000000	1.000 AC 1SF2G 1.0000	2	BLYUMIN, ROMAN & MARINA PO BOX 193 ALPINE, NJ 21 LITCHFIELD WAY	07620	1100000 573700 1673700	1400887	1400887 00	342272 342272	358172 358171	350222 350222 700444
70 9 000000	2.010 AC 1SB 2.0100	2	LOCONTE, PETER PO BOX 499 ALPINE, NJ 25 LITCHFIELD WAY	07620	1805000 407600 2212600	1851946	1851946 00	452477 452477	473496 473496	462987 462986 925973
70 10 000000	2.960 AC 1 & 2SF 2.9600	2	MORRIS, STEVLAND 4616 MAGNOLIA BLVD BURBANK, CA 467 ANDERSON AVENUE	91505	2280000 1129000 3409000	2853333	2853333 00	697141 697140	729526 729526	713334 713333 1426667
70 11 000000	2.910 AC 2SF 2.9100	2	BAIRAN, AURORA PO BOX 1005 ALPINE, NJ 489 ANDERSON AVENUE	07620	2055000 1251400 3306400	2767457	2767457 00	676159 676159	707570 707569	691865 691864 1383729
70 12 000000	1.230 AC 2SF 1.2300	2	PIERINGER HOMESTEAD PARTNERSHIP 1021 N. GARFIELD ST #1047 ARLINGTON, VA 791 CLOSTER DOCK ROAD	22201	774600 76900 851500	712706	712706 00	174132 174132	182221 182221	178177 178176 356353
70 13 000000	1.000 AC 1.0000	2	ANDRON, RICHARD I & ANN M LIPTON- PO BOX 354 ALPINE, NJ 795 CLOSTER DOCK ROAD	07620	935000 423300 1358300	1136897	1136897 00	277773 277772	290676 290676	284225 284224 568449
70 14 000000	0.967 AC .9670	2	LEOCE, CRAIG M & NICOLE PO BOX 1213 ALPINE, NJ 1 OLD SAW MILL ROAD	07620	921000 1584700 2505700	2097271	2097271 00	512416 512416	536220 536219	524318 524318 1048636
70 15 000000	0.959 AC .9590	2	YU, TERENCE PO BOX 81 ALPINE, NJ 15 OLD SAW MILL ROAD	07620	1079500 1375300 2454800	2054668	2054668 00	502007 502006	525328 525327	513667 513667 1027334
70 16 000000	2.200 AC 1SF2G 2.2000	2	SUZUKI RESIDENCE TRUST PO BOX 342 ALPINE, NJ 7 CHARNEY DRIVE	07620	1900000 1149600 3049600	2552515	2552515 00	623644 623643	652614 652614	638129 638129 1276258
70 17 000000	2.170 AC 1SF 2.1700	2	GOLDSTEIN, ROBERT & ALANNA 6 CAMBRIDGE WAY ALPINE, NJ 11 CHARNEY DRIVE	07620	1885000 2200600 4085600	3419647	3419647 00	835506 835505	874318 874318	854912 854912 1709824

35564200

29767236

00

00

29767236

14545763

15221473

14883622



Block No. Lot No. Qualification Account No.	Land Dimensions Building Description Additional Lots Acreage	Prop. Class	Owner's Name Address City State Property Location	Billing Code Zip Code	Land Improvement Exemption Net Total	2025 Property Tax Special Dist	2025 Total Tax Deduction Net Tax	Amt.Billed 2025 1st Q 2nd Q Total	2nd Half 2025 3rd Q 4th Q Total	Preliminary 2026 Tax 1st Q 2nd Q Total
70 18 000000	2.010 AC 2SB 2.0100	2	BSJ SOHO LLC 2 CAMBRIDGE WAY ALPINE, NJ 2 CAMBRIDGE WAY	07620	1805000 484000 2289000	1915893	1915893 00 1915893	468101 468100 936201	489846 489846 979692	478974 478973 957947
70 19	0.961 AC .9610	2	LEE, HARK WON & HEE SOOK PO BOX 904 ALPINE, NJ 11 OLD SAW MILL ROAD	07620	1080500 834700 1915200	1603022	1603022 00 1603022	391659 391658 783317	409853 409852 819705	400756 400755 801511
70 20	0.966 AC 2SF .9660	2	YANIV, URI & ETTY PO BOX 304 ALPINE, NJ 5 OLD SAW MILL ROAD	07620 02640	1083000 758500 1841500	1541336	1541336 00 1541336	376587 376587 753174	394081 394081 788162	385334 385334 770668
70 21	1.208 AC 2SF 1.2080	2	KWON, IN TAE & WON MI PO BOX 480 ALPINE, NJ 2 OLD SAW MILL ROAD	07620	1204000 286800 1490800	1247800	1247800 00 1247800	304869 304868 609737	319032 319031 638063	311950 311950 623900
70 22	1.128 AC 1.1280	2	BOAKYE, KWADWO & CYNTHIA PO BOX 434 ALPINE, NJ 9 OLD SAW MILL ROAD	07620 02640	1164000 1531000 2695000	2255715	2255715 00 2255715	551128 551127 1102255	576730 576730 1153460	563929 563929 1127858
70 23	0.926 AC .9260	2	IIDA, NICHOLAS PO BOX 260 ALPINE, NJ 7 BRISTOL COURT	07620	1009900 1436500 2446400	2047637	2047637 00 2047637	500289 500289 1000578	523530 523529 1047059	511910 511909 1023819
70 24	0.974 AC 2SF .9740	2	MOON, SUNG YOUNG & SUSIE PO BOX 256 ALPINE, NJ 10 OLD SAW MILL ROAD	07620	1032700 705900 1738600	1455208	1455208 00 1455208	355544 355544 711088	372060 372060 744120	363802 363802 727604
70 25	0.934 AC 2SF .9340	2	O'NEILL, FRANCES PO BOX 37 ALPINE, NJ 14 OLD SAW MILL ROAD	07620 00154	1067000 534100 1601100	1340121	1340121 00 1340121	327425 327425 654850	342636 342635 685271	335031 335030 670061
70 26	0.973 AC 2SF .9730	2	GOFMAN, RUDY PO BOX 516 ALPINE, NJ 18 OLD SAW MILL ROAD	07620	1086500 703300 1789800	1498063	1498063 00 1498063	366014 366014 732028	383018 383017 766035	374516 374516 749032
71 1 000000	1.380 AC 1&2SF 1.3800	2	ZILBERSTEIN, INGA PO BOX 118 ALPINE, NJ 4 LITCHFIELD WAY	07620 00672	1225500 369200 1594700	1334764	1334764 00 1334764	326117 326116 652233	341266 341265 682531	333691 333691 667382
71 2.01	5.58 ACRES 2SB2CG 5.5800	2	SIMOTAS, PHILIP & LINDA 8 LITCHFIELD WAY ALPINE, NJ 827 CLOSTER DOCK ROAD	07620	2881500 4993500 7875000	6591375	6591375 00 6591375	1610438 1610437 3220875	1685250 1685250 3370500	1647844 1647844 3295688
71 3 000000	0.950 AC 1SB2G .9500	2	LANGER, LUDMILLA PO BOX 339 ALPINE, NJ 12 LITCHFIELD WAY	07620 00660	1075000 378100 1453100	1216245	1216245 00 1216245	297159 297159 594318	310964 310963 621927	304062 304061 608123
71 4 000000	0.950 AC 2SF .9500	2	KOBY, YACOBINA TRSTE 16 LITCHFIELD WAY ALPINE, NJ 16 LITCHFIELD WAY	07620	1075000 3068400 4143400	3468026	3468026 00 3468026	847326 847325 1694651	886688 886687 1773375	867007 867006 1734013
71 5 000000	1.300 AC 1SF 1.3000	2	YUELYS, NICOLETTA PO BOX 836 ALPINE, NJ 20 LITCHFIELD WAY	07620	1250000 242500 1492500	1249223	1249223 00 1249223	305217 305216 610433	319395 319395 638790	312306 312306 624612

34366100

28764428

00

00

28764428

14055738

14708690

14382218



Block No. Lot No. Qualification Account No.	Land Dimensions Building Description Additional Lots Acreage	Prop. Class	Owner's Name Address City State Property Location	Billing Code Zip Code	Land Improvement Exemption Net Total	2025 Property Tax Special Dist	2025 Total Tax Deduction Net Tax	Amt.Billed 2025 1st Q 2nd Q Total	2nd Half 2025 3rd Q 4th Q Total	Preliminary 2026 Tax 1st Q 2nd Q Total
71 6 000000	1.350 AC 2SF2G 1.3500	2	LITCHFIELD L.L.C. % DRAPKIN PO BOX 1040 ALPINE, NJ 24 LITCHFIELD WAY	07620	1275000 3782700 5057700	4233295	4233295 00 4233295	1034300 1034300 2068600	1082348 1082347 2164695	1058324 1058324 2116648
71 7 000000	1.700 AC 2SB 1.7000	2	BRAUNSTEIN, JASON & JAIME PO BOX 154 ALPINE, NJ 28 LITCHFIELD WAY	07620	1650000 2244500 3894500	3259697	3259697 00 3259697	796426 796425 1592851	833423 833423 1666846	814925 814924 1629849
71 8.01 000000	1.680 AC 1.6800	2	DE ALWIS, W. TAKSHAN & JAYAKANTHI PO BOX 940 ALPINE, NJ 71 BERKERY PLACE	07620	1440000 1918400 3358400	2810981	2810981 00 2810981	686793 686793 1373586	718698 718697 1437395	702746 702745 1405491
71 9 000000	2.05 AC 1.5SST 2.0500	2	ALLIOTS, KEVIN PO BOX 742 ALPINE, NJ 831 CLOSTER DOCK ROAD	07620	1624500 1066900 2691400	2252702	2252702 00 2252702	550392 550391 1100783	575960 575959 1151919	563176 563175 1126351
71 10.01 000000	1.028 AC. 2.5SF3G 1.0280	2	KIM, RYAN & OH, ELISSA P.O. BOX 151 ALPINE, NJ CLOSTER DOCK ROAD	07620 R1 7	946900 696100 1643000	1375191	1375191 00 1375191	335994 335993 671987	351602 351602 703204	343798 343798 687596
71 10.02 000000	.988 AC. .9880	1	BERKERY LLC 3 BERKERY PL ALPINE, NJ 3 BERKERY PLACE	07620 R1 7	929900 0 929900	778326	778326 00 778326	190165 190164 380329	198999 198998 397997	194582 194581 389163
71 11 000000	4.877 AC 4.8770	2	BERKERY PLACE, LLC % ABAD PO BOX 1033 ALPINE, NJ 7 BERKERY PLACE	07620	3038500 2525300 5563800	4656901	4656901 00 4656901	1137797 1137797 2275594	1190654 1190653 2381307	1164226 1164225 2328451
71 12 000000	1.434 AC TENNIS COURT 1.4340	1	ABAD, ANDREA LOUISE PO BOX 1033 ALPINE, NJ BERKERY PLACE	07620	1317000 0 1317000	1102329	1102329 00 1102329	269327 269326 538653	281838 281838 563676	275583 275582 551165
71 13 000000	1.090 AC 2S3G 1.0900	2	ZUGHAYER, ISLAM & SIYAM, SAMAR PO BOX 560 ALPINE, NJ 27 BERKERY PLACE	07620	995000 2059000 3054000	2556198	2556198 00 2556198	624543 624543 1249086	653556 653556 1307112	639050 639049 1278099
71 14 000000	0.636 AC 2SF2AG .6360	2	PERELMAN, MICHAEL & BLIKSHTEYN, DINA PO BOX 442 ALPINE, NJ 45 BERKERY PLACE	07620	768000 197300 *PARTIAL* 965300	807956	807956 00 807956	197404 197404 394808	206574 206574 413148	201989 201989 403978
71 15 000000	0.694 AC 1.5F .6940	2	STEDMAN, SYLVIA PO BOX 107 ALPINE, NJ 51 BERKERY PLACE	07620 01175	797000 278000 1075000	899775	899775 00 899775	219838 219837 439675	230050 230050 460100	224944 224944 449888
71 16 000000	0.432 AC 2SFR2CG .4320	2	KIM, PAUL J & GIE Y PO BOX 213 ALPINE, NJ 57 BERKERY PLACE	07620	658000 656600 1314600	1100320	1100320 00 1100320	268836 268836 537672	281324 281324 562648	275080 275080 550160
71 17 000000	0.432 AC 2SS&F3G .4320	2	CHEN, ROBERT & DAINY PO BOX 183 ALPINE, NJ 61 BERKERY PLACE	07620	657500 202700 860200	719987	719987 00 719987	175911 175911 351822	184083 184082 368165	179997 179997 359994
71 18 000000	0.498 AC 2SF1G .4980	2	MILETIC, MARKO & MILENIA PO BOX 123 ALPINE, NJ 67 BERKERY PLACE	07620	699000 651100 1350100	1130034	1130034 00 1130034	276096 276095 552191	288922 288921 577843	282509 282508 565017

33074900

27683692

00

00

27683692

13527637

14156055

13841850

Block No. Lot No. Qualification Account No.	Land Dimensions Building Description Additional Lots Acreage	Prop. Class	Owner's Name Address City State Property Location	Billing Code Zip Code	Land Improvement Exemption Net Total	2025 Property Tax Special Dist	2025 Total Tax Deduction Net Tax	Amt.Billed 2025 1st Q 2nd Q Total	2nd Half 2025 3rd Q 4th Q Total	Preliminary 2026 Tax 1st Q 2nd Q Total
71 19 000000	2.000 AC 1SF2G 2.0000	2	TOPALIAN, ANAHID R. PO BOX 856 ALPINE, NJ 32 LITCHFIELD WAY	07620	1800000 283400 2083400	1743806	1743806 W1 -25000 1718806	419806 419805 839611	439598 439597 879195	429702 429701 859403
71 20 000000	2.180 AC 1&2SB&F2G 2.1800	2	POPPER, BRIAN & JANET PO BOX 460 ALPINE, NJ 36 LITCHFIELD WAY	07620	1890500 3788200 5678700	4753072	4753072 00 4753072	1161295 1161294 2322589	1215242 1215241 2430483	1188268 1188268 2376536
71 21 000000	2.180 AC 2.1800	2	LIU, YANZHU & LIU, DOREEN DONG P.O. BOX 440 ALPINE, NJ 40 LITCHFIELD WAY	07620	1890500 3282600 5173100	4329885	4329885 00 4329885	1057899 1057899 2115798	1107044 1107043 2214087	1082472 1082471 2164943
71 22 000000	2.080 AC 2.0800	2	SABATHIA, CARSTEN C JR & AMBER 1401 N BROADWAY STE 210 WALNUT CREEK, CA 44 LITCHFIELD WAY	94596	1840000 8623200 10463200	8757698	8757698 00 8757698	2139725 2139724 4279449	2239125 2239124 4478249	2189425 2189424 4378849
71 23 000000	2.020 AC 2SF 2.0200	2	9 MARIE MAJOR DRIVE LLC 18 FRICK DR ALPINE, NJ 9 MARIE MAJOR DRIVE	07620	1810000 1129900 2939900	2460696	2460696 00 2460696	601210 601209 1202419	629139 629138 1258277	615174 615174 1230348
71 24 000000	2.030 AC 1&2SF.2C 2.0300	2	BULBULIA, NAIM D TRSTE 5 MARIE MAJOR DR ALPINE, NJ 5 MARIE MAJOR DRIVE	07620	1815000 845100 2660100	2226504	2226504 00 2226504	543991 543990 1087981	569262 569261 1138523	556626 556626 1113252
72 1 000000	0.575 AC .5750	2	WEHMANN, RALPH & NANCY 63 GLEN AVENUE EAST HARRINGTON PARK, NJ 78 BERKERY PLACE	07640	737500 162100 899600	752965	752965 00 752965	183969 183968 367937	192514 192514 385028	188242 188241 376483
72 2 000000	0.374 AC 1.5SF .3740	2	RASOULINEJAD, SEYD & ZOHREH PO BOX 1217 ALPINE, NJ 74 BERKERY PLACE	07620	637000 429000 1066000	892242	892242 00 892242	217997 217997 435994	228124 228124 456248	223061 223060 446121
72 3 000000	0.414 AC 1SB .4140	2	RAM, HARPREET TRSTE PO BOX 130 ALPINE, NJ 70 BERKERY PLACE	07620	657000 437600 1094600	916180	916180 00 916180	223846 223846 447692	234244 234244 468488	229045 229045 458090
72 4 000000	0.415 AC 1.5SF .4150	2	MEKHJIAN, ARPI C. PO BOX 395 ALPINE, NJ 66 BERKERY PLACE	07620	657500 254500 912000	763344	763344 00 763344	186504 186504 373008	195168 195168 390336	190836 190836 381672
72 5 000000	0.417 AC 1.5SF .4170	2	SPANOUDIS, KONSTANTINO PO BOX 831 ALPINE, NJ 62 BERKERY PLACE	07620	658500 130300 788800	660226	660226 00 660226	161310 161309 322619	168804 168803 337607	165057 165056 330113
72 6 000000	0.418 AC 1.5SS .4180	2	BOGHOSSIAN, APRIL PO BOX 58 ALPINE, NJ 58 BERKERY PLACE	07620	659000 258700 917700	768115	768115 00 768115	187670 187670 375340	196388 196387 392775	192029 192029 384058
72 7 000000	0.419 AC .4190	2	VALENTIA ARNOLD PERS RES TRUST PO BOX 264 ALPINE, NJ 54 BERKERY PLACE	07620	659500 270700 930200	778577	778577 00 778577	190226 190226 380452	199063 199062 398125	194645 194644 389289
72 8 000000	0.421 AC 1.5SF2G .4210	2	MIRONOV, ALEXANDER 50 BERKERY PLACE ALPINE, NJ 50 BERKERY PLACE	07620	660500 523500 1184000	991008	991008 00 991008	242128 242128 484256	253376 253376 506752	247752 247752 495504

36791300

30794318

00

25000

30769318

15035145

15734173

15384661

Block No. Lot No. Qualification Account No.	Land Dimensions Building Description Additional Lots Acreage	Prop. Class	Owner's Name Address City State Property Location	Billing Code Zip Code	Land Improvement Exemption Net Total	2025 Property Tax Special Dist	2025 Total Tax Deduction Net Tax	Amt.Billed 2025 1st Q 2nd Q Total	2nd Half 2025 3rd Q 4th Q Total	Preliminary 2026 Tax 1st Q 2nd Q Total
72 9 000000	0.422 AC 1SF .4220	2	CHAE, YOUNG S & AARON N & MICHELLE PO BOX 196 ALPINE, NJ 46 BERKERY PLACE	07620	661000 1194400 1855400	1552970	1552970 00 1552970	379430 379429 758859	397056 397055 794111	388243 388242 776485
72 10 000000	0.423 AC 1SF .4230	2	PAE, BOBBY P & CHRISTINE S PO BOX 147 ALPINE, NJ BERKERY PLACE	07620	661500 166700 828200	693203	693203 00 693203	169367 169367 338734	177235 177234 354469	173301 173301 346602
72 11 000000	0.361 AC 1SB2G .3610	2	MOURKAKOS, PANAGIOTIS & IRENE PO BOX 212 ALPINE, NJ 38 BERKERY PLACE	01175 07620	630500 487500 1118000	935766	935766 00 935766	228631 228631 457262	239252 239252 478504	233942 233941 467883
72 12 000000	0.924 AC 1.5SF .9240	15F	PERM MISSION OF REPUBLIC OF SUDAN PO BOX 552 ALPINE, NJ 30 BERKERY PLACE	07652	*EXEMPT*	00	00 00 00	00 00 00	00 00 00	00 00 00
72 13 000000	0.926 AC 2SB .9260	2	FOLK, DAVID & KLAVAN, HEATHER L PO BOX 674 ALPINE, NJ 26 BERKERY PLACE	07620	1063000 2787600 3850600	3222952	3222952 00 3222952	787448 787448 1574896	824028 824028 1648056	805738 805738 1611476
72 14.02 000000	.925 AC 2SB .9250	2	PARK, SARAH & BRIAN PO BOX 1139 ALPINE, NJ 14 BERKERY PLACE	07620	1062500 2219500 3282000	2747034	2747034 00 2747034	671169 671169 1342338	702348 702348 1404696	686759 686758 1373517
72 14.03 000000	1.581 AC 2SF3G 1.5810	2	GALIOTOS, STAVROS & PATRICIA PO BOX 642 ALPINE, NJ 18 BERKERY PLACE	07620	1390500 1459500 2850000	2385450	2385450 00 2385450	582825 582825 1165650	609900 609900 1219800	596363 596362 1192725
72 15 000000	1.430 AC 1.4300	2	SUN, SUNG WOOK MD & RUTH PO BOX 617 ALPINE, NJ 10 BERKERY PLACE	07620	1183500 1750000 2933500	2455340	2455340 00 2455340	599901 599901 1199802	627769 627769 1255538	613835 613835 1227670
72 16 000000	0.880 AC 2SS3G .8800	2	LEE, JENNY X PO BOX 353 ALPINE, NJ 6 BERKERY PLACE	07620	1040000 1610000 2650000	2218050	2218050 00 2218050	541925 541925 1083850	567100 567100 1134200	554513 554512 1109025
72 17 000000	1.08 AC 1.0800	2	NATARAJAN, GEETHA A. PO BOX 398 ALPINE, NJ 2 BERKERY PLACE	07620	969000 1417600 2386600	1997584	1997584 00 1997584	488060 488060 976120	510732 510732 1021464	499396 499396 998792
72 18 000000	0.940 AC 1.5SF .9400	2	MCGUIRE, CATHERINE PO BOX 1158 ALPINE, NJ 863 CLOSTER DOCK ROAD	07620	909500 191600 1101100	921621	921621 00 921621	225175 225175 450350	235636 235635 471271	230406 230405 460811
72 19 000000	0.940 AC 1SB .9400	2	GREEN, JAY & RENATE PO BOX 198 ALPINE, NJ 867 CLOSTER DOCK ROAD	07620	909500 557500 1467000	1227879	1227879 00 1227879	300002 300001 600003	313938 313938 627876	306970 306970 613940
72 20 000000	8.060 AC 8.0600	2	887 CLOSTER DOCK ROAD ASSOC LLC 887 CLOSTER DOCK ROAD ALPINE, NJ 887 CLOSTER DOCK ROAD	07620	4630000 11870000 16500000	13810500	13810500 00 13810500	3374250 3374250 6748500	3531000 3531000 7062000	3452625 3452625 6905250
72 21 000000	.517 AC 1SF .5170	2	BECK, FRANK & STACEY PO BOX 582 ALPINE, NJ 15 WARREN LANE	07620	858000 1348000 2206000	1846422	1846422 00 1846422	451127 451127 902254	472084 472084 944168	461606 461605 923211

Block No. Lot No. Qualification Account No.	Land Dimensions Building Description Additional Lots Acreage	Prop. Class	Owner's Name Address City State Property Location	Billing Code Zip Code	Land Improvement Exemption Net Total	2025 Property Tax Special Dist	2025 Total Tax Deduction Net Tax	Amt.Billed 2025 1st Q 2nd Q Total	2nd Half 2025 3rd Q 4th Q Total	Preliminary 2026 Tax 1st Q 2nd Q Total
72 22 000000	.459 AC 1.5SF .4590	2	FASANO, ARMAND & MARIA DI BIASE PO BOX 1138 ALPINE, NJ 23 WARREN LANE	07620	829500 269800 1099300	920114	920114 00 920114	224807 224807 449614	235250 235250 470500	230029 230028 460057
72 23 000000	1.716 AC 2SF2G 1.7160	2	BOURNIAS, BOB S & VANESSA PO BOX 1223 ALPINE, NJ 27 WARREN LANE	07620	1458000 261200 1719200	1438970	1438970 00 1438970	351577 351576 703153	367909 367908 735817	359743 359742 719485
72 24 000000	2.720 AC 1SF2G 2.7200	2	KIM, HENRY B & CHRISTINE E PO BOX 1219 ALPINE, NJ 31 WARREN LANE	07620	1764000 437300 2201300	1842488	1842488 00 1842488	450166 450166 900332	471078 471078 942156	460622 460622 921244
72 25.02	.0000	2	GOFMAN, SLAVIK & JENNIFER PO BOX 715 ALPINE, NJ 35 WARREN LANE	07620	1550200 1500700 3050900	2553603	2553603 00 2553603	623909 623909 1247818	652893 652892 1305785	638401 638401 1276802
72 26.02	.0000	2	39 WARREN LANE LLC 39 WARREN LN ALPINE, NJ 39 WARREN LANE	07620	1220000 1821800 3041800	2545987	2545987 00 2545987	622048 622048 1244096	650946 650945 1301891	636497 636497 1272994
72 27 000000	1.050 AC 2SBRK 1.0500	2	MODI,AMIT&ARVIND KUMAR&ARIHANT PO BOX 770 ALPINE, NJ 43 WARREN LANE	07620	1091000 2570000 3661000	3064257	3064257 00 3064257	748675 748674 1497349	783454 783454 1566908	766065 766064 1532129
73 1 000000	0.795 AC 2SF3G .7950	2	WANG,XIAOCHUN&LU,SHUSHENG 895 CLOSTER DOCK RD ALPINE,NJ 895 CLOSTER DOCK ROAD	07620	847900 277200 1125100	941709	941709 00 941709	230083 230083 460166	240772 240771 481543	235428 235427 470855
73 2 000000	3.95 AC 2SF2G 3.9500	2	LI, NING & LIU, PEILIN PO BOX 722 ALPINE, NJ 899 CLOSTER DOCK ROAD	07620	2524500 4189700 6714200	5619785	5619785 00 5619785	1373054 1373054 2746108	1436839 1436838 2873677	1404947 1404946 2809893
73 3.01 000000	1.7389 AC 1.7389	2	AGIRNASLI, MURAT & ENDER PO BOX 1192 ALPINE, NJ 911 CLOSTER DOCK ROAD	07620	1249100 1950900 3200000	2678400	2678400 00 2678400	654400 654400 1308800	684800 684800 1369600	669600 669600 1339200
73 4 000000	.966 AC 2S-F-L-2AG .9660	2	PARILIS, SERGEY & POLINA PO BOX 841 ALPINE, NJ 915 CLOSTER DOCK ROAD	07620	920600 2244500 3165100	2649189	2649189 00 2649189	647263 647263 1294526	677332 677331 1354663	662298 662297 1324595
73 5 000000	0.930 AC 2SF .9300	2	SHIM, YEONG S & JOYCE T PO BOX 1144 ALPINE, NJ 3 ALLISON ROAD	07620	958500 1959200 2917700	2442115	2442115 00 2442115	596670 596670 1193340	624388 624387 1248775	610529 610529 1221058
73 6 000000	1.120 AC 2SF 1.1200	2	SONG, HYUN MIN & ELIZABETH YOUNG KIM PO BOX 1221 ALPINE, NJ 7 ALLISON ROAD	07620	1160000 1103100 2263100	1894215	1894215 00 1894215	462804 462804 925608	484304 484303 968607	473554 473554 947108
73 7 000000	1.07 AC 2SF2AG 1.0700	2	JAYAPRATAP, R CHENNA & PREMA 11 ALLISON RD ALPINE, NJ 11 ALLISON ROAD	07620	1135300 295200 1430500	1197329	1197329 00 1197329	292538 292537 585075	306127 306127 612254	299333 299332 598665
73 8 000000	0.960 AC 1SF .9600	2	COOK, LORIN & JONATHAN L. PO BOX 338 ALPINE, NJ 15 ALLISON ROAD	07620	1080000 2220000 3300000	2762100	2762100 00 2762100	674850 674850 1349700	706200 706200 1412400	690525 690525 1381050

38889200

32550261

00

00

32550261

15905685

16644576

16275135

Block No. Lot No. Qualification Account No.	Land Dimensions Building Description Additional Lots Acreage	Prop. Class	Owner's Name Address City State Property Location	Billing Code Zip Code	Land Improvement Exemption Net Total	2025 Property Tax Special Dist	2025 Total Tax Deduction Net Tax	Amt.Billed 2025 1st Q 2nd Q Total	2nd Half 2025 3rd Q 4th Q Total	Preliminary 2026 Tax 1st Q 2nd Q Total
73 9 000000	1.290 AC 1SF 1.2900	2	J&D AMALFI DEVELOPMENT CORP 19 ALLISON RD ALPINE, NJ 19 ALLISON ROAD	07620	1245000 544800 *PARTIAL* 1789800	1498063	1498063 00 1498063	302742 302742 605484	446290 446289 892579	374516 374516 749032
73 10 000000	1.070 AC 1.5SF2G 1.0700	2	KURTZ, DAVID L & MICHELLE J PO BOX 224 ALPINE, NJ 6 BIRCH ROAD	07620	1135000 1590800 2725800	2281495	2281495 00 2281495	557426 557426 1114852	583322 583321 1166643	570374 570374 1140748
73 11 000000	1.050 AC 1.5SF2G 1.0500	2	SOKOLOWER, ERICH & BARBARA PO BOX 857 ALPINE, NJ 32 DOGWOOD LANE	07620	1125000 376500 1501500	1256756 V1	1256756 -25000 1231756	300807 300807 601614	315071 315071 630142	307939 307939 615878
73 12 000000	0.940 AC 1.5SF2AG .9400	2	FRC 2017 LLC 24 DOGWOOD LANE PO BOX 96 ALPINE, NJ 28 DOGWOOD LANE	07620	1070000 245600 1315600	1101157	1101157 00 1101157	269041 269040 538081	281538 281538 563076	275290 275289 550579
73 13.01 000000	1.070 AC 2SF 1.0700	2	CASAGRANDE, ROSEMARY PO BOX 96 ALPINE, NJ 24 DOGWOOD LANE	07620	1135000 516000 1651000	1381887	1381887 00 1381887	337630 337629 675259	353314 353314 706628	345472 345472 690944
73 13.02 000000	1.650 AC 2SF2G 1.6500	2	PAPPAS, GREGORY & JOSEPH, PATRICIA PO BOX 54 ALPINE, NJ 20 DOGWOOD LANE	07620	1355000 454700 1809700	1514719	1514719 00 1514719	370084 370084 740168	387276 387275 774551	378680 378680 757360
73 14 000000	1.240 AC 1.5SF2G 1.2400	2	829 W SHORE DRIVE LLC 16 DOGWOOD LN ALPINE, NJ 16 DOGWOOD LANE	07620	1220000 2833600 4053600	3392863	3392863 00 3392863	828962 828961 1657923	867470 867470 1734940	848216 848216 1696432
73 15 000000	200X412 1SF2AG 1.8916	2	LEE, WOON SOON & AIJA K PO BOX 461 ALPINE, NJ 12 DOGWOOD LANE	07620	1546000 327400 1873400	1568036	1568036 00 1568036	383111 383110 766221	400908 400907 801815	392009 392009 784018
73 16 000000	1.820 AC 2SF2G 1.8200	2	8 DOGWOOD LANE, LLC PO BOX 593 ALPINE, NJ 8 DOGWOOD LANE	07620	1510000 2584300 4094300	3426929	3426929 00 3426929	837285 837284 1674569	876180 876180 1752360	856733 856732 1713465
73 17 000000	0.170 AC 1.5SF1G .1700	2	LE, TRANG T & TRI THAI PO BOX 594 ALPINE, NJ 22 WARREN LANE	07620	513800 137700 651500	545306	545306 00 545306	133232 133232 266464	139421 139421 278842	136327 136326 272653
73 18 000000	0.400 AC 1.5SF1G .4000	2	BONHOMME, RICHARD & JEANNE PO BOX 182 ALPINE, NJ 18 WARREN LANE	07620	800000 174000 974000	815238	815238 00 815238	199183 199183 398366	208436 208436 416872	203810 203809 407619
73 19 000000	0.295 AC 2.5SS .2950	2	RAPEIKA, JACOB & ADI PO BOX 219 ALPINE, NJ 14 WARREN LANE	07620	560600 272000 832600	696886	696886 00 696886	170267 170267 340534	178176 178176 356352	174222 174221 348443
73 20 000000	.432 AC 1SF-2AG .4320	2	GRUNFELD, JODY L & RONALD PO BOX 1024 ALPINE, NJ 10 WARREN LANE	07620	815000 321300 1136300	951083	951083 00 951083	232374 232373 464747	243168 243168 486336	237771 237771 475542
73 21 000000	0.651 AC 1.5SB1G .6510	2	ZAREMBA, JEAN PAUL & DIANE SUSAN PO BOX 1034 ALPINE, NJ 6 WARREN LANE	07620	925500 178200 1103700	923797	923797 00 923797	225707 225707 451414	236192 236191 472383	230950 230949 461899

25512800

21354215

00

25000

21329215

10295696

11033519

10664612



Block No. Lot No. Qualification Account No.	Land Dimensions Building Description Additional Lots Acreage	Prop. Class	Owner's Name Address City State Property Location	Billing Code Zip Code	Land Improvement Exemption Net Total	2025 Property Tax Special Dist	2025 Total Tax Deduction Net Tax	Amt.Billed 2025 1st Q 2nd Q Total	2nd Half 2025 3rd Q 4th Q Total	Preliminary 2026 Tax 1st Q 2nd Q Total
74 1 000000	1.110 AC 1.5SF2G 1.1100	2	FRIEDMAN, GREGORY & ARIELLE PO BOX 620 ALPINE, NJ 42 WARREN LANE	07620	1155000 306500 1461500	1223276	1223276 00 1223276	298877 298877 597754	312761 312761 625522	305819 305819 611638
74 2 000000	1.195 AC 1.5SF2G 1.1950	2	CYBUL, MARTIN & MIRIAM PO BOX 344 ALPINE, NJ 38 WARREN LANE	07620 00660	1197500 323700 1521200	1273244	1273244 00 1273244	311086 311085 622171	325537 325536 651073	318311 318311 636622
74 3 000000	1.179 AC 1SF 1.1790	2	ABRAMOW, STEVEN & ROBIN PO BOX 1115 ALPINE, NJ 34 WARREN LANE	07620	1189500 1114700 2304200	1928615	1928615 00 1928615	471209 471209 942418	493099 493098 986197	482154 482154 964308
74 4 000000	1.410 AC 2SF2G 1.4100	2	LEEF FAMILY 2007 TRUST % C. MARTIN PO BOX 1077 ALPINE, NJ 30 WARREN LANE	07620	1305000 331800 1636800	1370002	1370002 00 1370002	334726 334725 669451	350276 350275 700551	342501 342500 685001
74 5 000000	0.920 AC 1.5SF .9200	2	11 DOGWOOD ALPINE LLC 11 DOGWOOD LANE ALPINE, NJ 11 DOGWOOD LANE	07620	1060000 137600 1197600	1002391	1002391 00 1002391	244910 244909 489819	256286 256286 512572	250598 250598 501196
74 6 000000	1.070 AC 1SF2G 1.0700	2	DA ZAN, SHENG & ZHANG, YUNXIA PO BOX 302 ALPINE, NJ 15 DOGWOOD LANE	07620	1135000 2840000 3975000	3327075	3327075 00 3327075	812888 812887 1625775	850650 850650 1701300	831769 831769 1663538
74 7 000000	1.040 AC 2SBR3CG 1.0400	2	PARK, PHILLIP PO BOX 1002 ALPINE, NJ 25 DOGWOOD LANE	07620	1120000 2169700 3289700	2753479	2753479 00 2753479	672744 672744 1345488	703996 703995 1407991	688370 688370 1376740
74 8 000000	1.360 AC 1.3600	2	VOSS, SHERWIN & SHIRIN A PO BOX 951 ALPINE, NJ 35 DOGWOOD LANE	07620	1280000 256200 1536200	1285799	1285799 00 1285799	314153 314153 628306	328747 328746 657493	321450 321450 642900
74 9 000000	1.240 AC 1SF 1.2400	2	KOGAN, MICHAEL & SVETLANA PO BOX 332 ALPINE, NJ 40 DOGWOOD LANE	07620	1220000 2363900 3583900	2999724	2999724 00 2999724	732908 732907 1465815	766955 766954 1533909	749931 749931 1499862
74 10 000000	1.330 AC 1.5SF2G 1.3300	2	SMITH,GARRETT H&SHABETAYEV, LIZA PO BOX 1201 ALPINE, NJ 36 DOGWOOD LANE	07620	1075300 1724700 2800000	2343600	2343600 00 2343600	572600 572600 1145200	599200 599200 1198400	585900 585900 1171800
74 11 000000	1.030 AC 1.0300	2	HOBEIKA, BOULOS & LINDA DISHER PO BOX 237 ALPINE, NJ 1 BIRCH ROAD	07620 02640	1115000 1938200 3053200	2555528	2555528 00 2555528	624380 624379 1248759	653385 653384 1306769	638882 638882 1277764
74 12 000000	1.01 AC 1.0100	2	ROURA, WALTER I&SUSAN HERNANDEZ- PO BOX 258 ALPINE, NJ 5 BIRCH ROAD	07620	1105000 1832900 2937900	2459022	2459022 00 2459022	600801 600800 1201601	628711 628710 1257421	614756 614755 1229511
74 13 000000	1.270 AC 1.2700	2	SONPAL, JOYCE MONROE PO BOX 1151 ALPINE, NJ 33 ALLISON ROAD	07620	1235000 331800 1566800	1311412	1311412 00 1311412	320411 320410 640821	335296 335295 670591	327853 327853 655706
75 1 000000	1.050 AC 1SF2G 1.0500	2	GOHBRIAL, FARID & YOUSSEF, SYLVIA PO BOX 2 ALPINE, NJ 935 CLOSTER DOCK ROAD	07620	956300 605500 1561800	1307227	1307227 00 1307227	319388 319388 638776	334226 334225 668451	326807 326807 653614

32425800

27140394

00

00

27140394

13262154

13878240

13570200



Block No. Lot No. Qualification Account No.	Land Dimensions Building Description Additional Lots Acreage	Prop. Class	Owner's Name Address City State Property Location	Billing Code Zip Code	Land Improvement Exemption Net Total	2025 Property Tax Special Dist	2025 Total Tax Deduction Net Tax	Amt.Billed 2025 1st Q 2nd Q Total	2nd Half 2025 3rd Q 4th Q Total	Preliminary 2026 Tax 1st Q 2nd Q Total
75 2 000000	1.310 AC 2SF2G 1.3100	2	POPE, MARC & DIANE PO BOX 462 ALPINE, NJ 927 CLOSTER DOCK ROAD	07620	1066800 309800 1376600	1152214	1152214 00	281515 281515 563030	294592 294592 589184	288054 288053 576107
75 3 000000	0.920 AC 2SF .9200	2	HASSON, JEFFREY & MICHELLE PO BOX 200 ALPINE, NJ 10 ALLISON ROAD	07620 00660	1007000 1310900 2317900	1940082	1940082 00	474011 474010 948021	496031 496030 992061	485021 485020 970041
75 4 000000	1.440 AC 1.5SF2G 1.4400	2	TORSIGLIERI, WILLIAM & FRED, P. PO BOX 743 ALPINE, NJ 7 FOREST STREET	07620	1320000 436100 1756100	1469856	1469856 00	359123 359122 718245	375806 375805 751611	367464 367464 734928
75 5 000000	2.056 AC 1SF 2.0560	2	HABERMAN, CRISTINA 11 FOREST ST ALPINE, NJ 11 FOREST STREET	07620	1628000 261000 1889000	1581093	1581093 00	386301 386300 772601	404246 404246 808492	395274 395273 790547
75 6 000000	0.960 AC 1SF .9600	2	RONAN, ANNE & CACOURIS, MICHAEL PO BOX 471 ALPINE, NJ 2 OVERLOOK ROAD	07620 00660	1080000 455500 1535500	1285214	1285214 00	314010 314010 628020	328597 328597 657194	321304 321303 642607
75 7 000000	0.480 AC 1SF .4800	1	CACOURIS, MICHAEL A & RONAN, ANNE M PO BOX 471 ALPINE, NJ 6 OVERLOOK ROAD	07620	790000 0 790000	661230	661230 00	161555 161555 323110	169060 169060 338120	165308 165307 330615
75 8 000000	0.500 AC 1SF .5000	2	COOK, ROBERT & JUDITH PO BOX 1057 ALPINE, NJ 10 OVERLOOK ROAD	07620 00660	800000 350000 1150000	962550	962550 00	235175 235175 470350	246100 246100 492200	240638 240637 481275
75 9 000000	0.550 AC 1SF .5500	2	VARGHESE, MATHEW PO BOX 102 ALPINE, NJ 14 OVERLOOK ROAD	07620	825000 296100 1121100	938361	938361 00	202026 202025 404051	267155 267155 534310	234591 234590 469181
75 10 000000	0.600 AC 1SF2G .6000	2	KIM, CHLOE S PO BOX 1013 ALPINE, NJ 18 OVERLOOK ROAD	07620	850000 1477100 2327100	1947783	1947783 00	475892 475892 951784	498000 497999 995999	486946 486946 973892
75 11 000000	0.600 AC 1SF2G .6000	2	CHEESMAN, JOHN & MAUREEN PO BOX 1234 ALPINE, NJ 22 OVERLOOK ROAD	07620	850000 466000 1316000	1101492	1101492 00	269122 269122 538244	281624 281624 563248	275373 275373 550746
75 12 000000	0.600 AC 2SB&F 2C .6000	2	HARALABATOS, GEORGE J & XIAO MEI LI PO BOX 725 ALPINE, NJ 26 OVERLOOK ROAD	07620	850000 249800 1099800	920533	920533 -25000 895533	218659 218659 437318	229108 229107 458215	223884 223883 447767
75 13 000000	0.620 AC 2SB&F2G .6200	2	BLANCATO, FRANK & IRINA PO BOX 746 ALPINE, NJ 30 OVERLOOK ROAD	07620	860000 1621000 2481000	2076597	2076597 00	507365 507364 1014729	530934 530934 1061868	519150 519149 1038299
75 14 000000	0.520 AC 2S-F .5200	2	ROPER, JOHN G. & JANICE A. PO BOX 242 ALPINE, NJ 34 OVERLOOK ROAD	07620	810000 376400 1186400	993017	993017 -25000 968017	236369 236369 472738	247640 247639 495279	242005 242004 484009
75 15 000000	0.600 AC 1SF .6000	2	SHARMA, INDU & VIVEK PO BOX 233 ALPINE, NJ 38 OVERLOOK ROAD	07620	850000 1192200 2042200	1709321	1709321 00	417630 417630 835260	437031 437030 874061	427331 427330 854661

Block No. Lot No. Qualification Account No.	Land Dimensions Building Description Additional Lots Acreage	Prop. Class	Owner's Name Address City State Property Location	Billing Code Zip Code	Land Improvement Exemption Net Total	2025 Property Tax Special Dist	2025 Total Tax Deduction Net Tax	Amt.Billed 2025 1st Q 2nd Q Total	2nd Half 2025 3rd Q 4th Q Total	Preliminary 2026 Tax 1st Q 2nd Q Total
75 16 000000	0.480 AC 1SF .4800	2	GARJIAN, PAUL G PO BOX 1043 ALPINE, NJ 42 OVERLOOK ROAD	07620	790000 152300 942300	788705	788705 00	186451 186450 372901	207902 207902 415804	197177 197176 394353
75 17 000000	1.300 AC 1.3000	2	HUSSAIN, NAYEEM M & NARIN F 46 OVERLOOK RD ALPINE, NJ 46 OVERLOOK ROAD	07620	1200000 525300 1725300	1444076	1444076 00	352824 352824 705648	369214 369214 738428	361019 361019 722038
75 18 000000	1.450 AC 2SB&F2G 1.4500	2	KWON, YOUNG JIN & RITA PO BOX 194 ALPINE, NJ 39 OVERLOOK ROAD	07620	1325000 336600 1661600	1390759	1390759 00	339798 339797 679595	355582 355582 711164	347690 347690 695380
75 19 000000	1.910 AC 2SF2G 1.9100	2	SIMMONS, RYAN & DIANA DILEO PO BOX 697 ALPINE, NJ 33 OVERLOOK ROAD	07620	1010800 497600 1508400	1262531	1262531 00	308468 308468 616936	322798 322797 645595	315633 315633 631266
75 20 000000	0.980 AC 2SF2CG .9800	2	NORIAN, EDWARD G PO BOX 835 ALPINE, NJ 29 OVERLOOK ROAD	07620	1090000 423400 1513400	1266716	1266716 00	309491 309490 618981	323868 323867 647735	316679 316679 633358
75 21 000000	0.970 AC 1SF2G .9700	2	SHAKER, ASHRAF PO BOX 674 ALPINE, NJ 6 SUMMIT ROAD	07620	1085000 465000 1550000	1297350	1297350 00	316975 316975 633950	331700 331700 663400	324338 324337 648675
75 22 000000	1.010 AC 2SF3G 1.0100	2	YANG, HEE KON & BOSUK PO BOX 419 ALPINE, NJ 10 SUMMIT ROAD	07620	1105000 1493900 2598900	2175279	2175279 00	531475 531475 1062950	556165 556164 1112329	543820 543820 1087640
76 1 000000	1.050 AC 2SFR3G 1.0500	2	ABAD, GEORGE C/O GENERAL TRADING 435 16TH ST CARLSTADT, NJ 36 ALLISON ROAD	07772	1125000 1821300 2946300	2466053	2466053 00	602519 602518 1205037	630508 630508 1261016	616514 616513 1233027
76 2 000000	0.920 AC 2SF .9200	2	32 ALLISON ROAD LLC 32 ALLISON RD ALPINE, NJ 32 ALLISON ROAD	07620	1060000 2739800 3799800	3180433	3180433 00	777059 777059 1554118	813158 813157 1626315	795109 795108 1590217
76 3 000000	1.000 AC 1SB2G 1.0000	2	AMIRI, FARIDEH PO BOX 709 ALPINE, NJ 1 OVERLOOK ROAD	07620	1100000 243600 1343600	1124593	1124593 00	274767 274766 549533	287530 287530 575060	281149 281148 562297
76 4 000000	1.110 AC 1.1100	2	PETROCELLI, ROBERT - TRUSTEE PO BOX 312 ALPINE, NJ 7 OVERLOOK ROAD	07620	1155000 447000 1602000	1340874	1340874 00	327609 327609 655218	342828 342828 685656	335219 335218 670437
76 5 000000	0.950 AC 2SF2G .9500	2	ATUL & VANDANA CHOKSHI QUAL PR TRST PO BOX 639 ALPINE, NJ 13 OVERLOOK ROAD	07620	1075000 1684000 2759000	2309283	2309283 00	564216 564215 1128431	590426 590426 1180852	577321 577321 1154642
76 6 000000	0.920 AC 2SF2G .9200	2	BANOUN, GINA PO BOX 133 ALPINE, NJ 5 SUMMIT ROAD	05928 07620	1060000 1811600 2871600	2403529	2403529 00	587243 587242 1174485	614522 614522 1229044	600883 600882 1201765
76 7 000000	1.470 AC 2SFR3CG 1.4700	2	JANE H HONG 2024 IRREVOCABLE TRUST 3 HEATHERHILL RD DEMAREST, NJ 9 SUMMIT ROAD	02640 07627	1335000 830800 2165800	1812775	1812775 00	442906 442906 885812	463482 463481 926963	453194 453194 906388

28988000

24262956

00

00

24262956

11843595

12419361

12131483

Block No. Lot No. Qualification Account No.	Land Dimensions Building Description Additional Lots Acreage	Prop. Class	Owner's Name Address City State Property Location	Billing Code Zip Code	Land Improvement Exemption Net Total	2025 Property Tax Special Dist	2025 Total Tax Deduction Net Tax	Amt.Billed 2025 1st Q 2nd Q Total	2nd Half 2025 3rd Q 4th Q Total	Preliminary 2026 Tax 1st Q 2nd Q Total
77 1 000000	2.100 AC 1SF2C 2.1000	2	REILLY, JOSEPH E. JR. PO BOX 88 ALPINE, NJ 31 LITCHFIELD WAY	07620	1850000 289100 2139100	1790427	1790427 00 1790427	437446 437446 874892	457768 457767 915535	447607 447607 895214
77 2 000000	2.310 AC 2.3100	2	6 CHARNEY DR LLC 1 BRIDGE PLAZA N #875 FORT LEE, NJ 6 CHARNEY DRIVE	07024	1955000 276500 2231500	1867766	1867766 00 1867766	456342 456342 912684	477541 477541 955082	466942 466941 933883
77 3 000000	2.070 AC 2.0700	1	GIGANTE, TERESA 23 17TH ST NORWOOD, NJ 16 CAMBRIDGE WAY	07648	1835000 0 1835000	1535895	1535895 00 1535895	375258 375257 750515	392690 392690 785380	383974 383974 767948
77 4 000000	2.000 AC 2SF 2.0000	2	FEROLIE, LAWRENCE J & JEANNE A PO BOX 497 ALPINE, NJ 35 LITCHFIELD WAY	07620	1800000 707100 2507100	2098443	2098443 00 2098443	512702 512702 1025404	536520 536519 1073039	524611 524611 1049222
77 5 000000	2.000 AC 2SF3G 2.0000	2	COHEN, MICHAEL & SHANNON PO BOX 296 ALPINE, NJ 39 LITCHFIELD WAY	07620	1620000 441800 2061800	1725727	1725727 00 1725727	421638 421638 843276	441226 441225 882451	431432 431432 862864
77 6 000000	2.000 AC 2SF3CG 2.0000	2	FRIEDBERG, E.A. & MARLYN PO BOX 838 ALPINE, NJ 43 LITCHFIELD WAY	07620	1800000 676000 2476000	2072412	2072412 00 2072412	506342 506342 1012684	529864 529864 1059728	518103 518103 1036206
77 7 000000	2.060 AC 1SF2G 2.0600	2	FERDON, ELINOR J TRSTES/ETAL PO BOX 255 ALPINE, NJ 47 LITCHFIELD WAY	07620 01175	1830000 461900 2291900	1918320	1918320 00 1918320	468694 468693 937387	490467 490466 980933	479580 479580 959160
77 8 000000	2.000 AC 1SST3AG 2.0000	2	CHATRNUCK, ELINOR 51 LITCHFIELD WAY ALPINE, NJ 15 MARIE MAJOR DRIVE	07620	1800000 1308400 3108400	2601731	2601731 00 2601731	635668 635668 1271336	665198 665197 1330395	650433 650433 1300866
77 9 000000	2.990 AC 2SF3CG 2.9900	2	ALTMAN, ROBERT GIL 24 INSLEY STREET DEMAREST, NJ 19 MARIE MAJOR DRIVE	07627	2295000 730000 3025000	2531925	2531925 00 2531925	618613 618612 1237225	647350 647350 1294700	632982 632981 1265963
78 1 000000	1.000 AC 1.5SF2G 1.0000	2	ANDERSON AVE HOME BUYERS LLC 1282 N BROAD ST HILLSDALE, NJ 379 ANDERSON AVENUE	07642	926300 307900 *PARTIAL* 1234200	1033025	1033025 00 1033025	214255 214255 428510	302258 302257 604515	258257 258256 516513
78 2 000000	3.050 AC 2SF2G 3.0500	2	SCHONBERG, STEPHEN & TOBY HIRSCH P.O. BOX 378 ALPINE, NJ 393 ANDERSON AVENUE	07620	1301300 2163200 3464500	2899787	2899787 00 2899787	708491 708490 1416981	741403 741403 1482806	724947 724947 1449894
78 3 000000	3.172 AC 3.1720	2	MALONE, ELLIOTT & ARSOVSKA, JANA PO BOX 769 ALPINE, NJ 407 ANDERSON AVENUE	07620	1596000 154000 1750000	1464750	1464750 00 1464750	357875 357875 715750	374500 374500 749000	366188 366187 732375
78 4 000000	.930 AC 1.5SF1G .9300	2	RACHMAN, ABDUL & SKILLMAN, CHERYL 421 ANDERSON AVENUE ALPINE, NJ 421 ANDERSON AVENUE	07620	948800 554600 1503400	1258346	1258346 00 1258346	223008 223007 446015	406166 406165 812331	314587 314586 629173
78 5 000000	1.03 AC 1SF 1.0300	2	ARZOOMANIAN, ANTRANIG A & ROSE ANN PO BOX 76 ALPINE, NJ 435 ANDERSON AVENUE	07620	987400 182400 1169800	979123	979123 00 979123	239224 239224 478448	250338 250337 500675	244781 244781 489562

30797700

25777677

00

00

25777677

12351107

13426570

12888843

Block No. Lot No. Qualification Account No.	Land Dimensions Building Description Additional Lots Acreage	Prop. Class	Owner's Name Address City State Property Location	Billing Code Zip Code	Land Improvement Exemption Net Total	2025 Property Tax Special Dist	2025 Total Tax Deduction Net Tax	Amt.Billed 2025 1st Q 2nd Q Total	2nd Half 2025 3rd Q 4th Q Total	Preliminary 2026 Tax 1st Q 2nd Q Total
78 10 000000	2.000 AC 2.0000	2	HONG, ALBERT PO BOX 654 ALPINE, NJ 5 CAMBRIDGE WAY	02640 07620	1800000 1436800 3236800	2709202	2709202 00 2709202	661926 661925 1323851	692676 692675 1385351	677301 677300 1354601
78 11 000000	2.000 AC 1SF 2.0000	2	KOH, YOUNG SUN PO BOX 361 ALPINE, NJ 11 CAMBRIDGE WAY	00660 07620	1800000 614100 2414100	2020602	2020602 00 2020602	493684 493683 987367	516618 516617 1033235	505151 505150 1010301
79 1 000000	2.150 AC 2.1500	2	LUK, CHARLES K & VICKY 30 DOUGLAS COURT STATEN ISLAND, NY 16 MARIE MAJOR DRIVE	10304	1875000 700000 *PARTIAL* 2575000	2155275	2155275 00 2155275	424338 424337 848675	653300 653300 1306600	538819 538819 1077638
79 2 000000	2.130 AC 2SF2CG 2.1300	2	MARIE MAJOR DRIVE LLC 10 MARIE MAJOR DR ALPINE, NJ 10 MARIE MAJOR DRIVE	07620	1865000 628200 2493200	2086808	2086808 00 2086808	509860 509859 1019719	533545 533544 1067089	521702 521702 1043404
79 3 000000	2.00 AC 1SF3AG 2.0000	2	HECTOR, MIGUEL A & LORGIA C PO BOX 876 ALPINE, NJ 6 MARIE MAJOR DRIVE	07620	1800000 606900 2406900	2014575	2014575 00 2014575	492211 492211 984422	515077 515076 1030153	503644 503644 1007288
79 4 000000	2.000 AC 1.5SF2AG 2.0000	2	DEL PRIORE, RALPH & MARY J. PO BOX 4 ALPINE, NJ 1 MARIANE COURT	02640 07620	1800000 765500 2565500	2147324	2147324 00 2147324	524645 524645 1049290	549017 549017 1098034	536831 536831 1073662
79 5 000000	2.201 AC 2SF2AG 2.2010	2	GLASSER, ANDREW & KELLY PO BOX 32 ALPINE, NJ 5 MARIANE COURT	07620	1900500 1806600 3707100	3102843	3102843 00 3102843	758102 758102 1516204	793320 793319 1586639	775711 775711 1551422
79 6 000000	2.030 AC 2SF2G 2.0300	2	KWON, JOSEPH K PO BOX 644 ALPINE, NJ 9 MARIANE COURT	07620	1815000 974500 2789500	2334812	2334812 00 2334812	570453 570453 1140906	596953 596953 1193906	583703 583703 1167406
79.01 1 000000	2.567 AC 2.5670	2	EVANS, SONJA & ELI, STEPHEN PO BOX 382 ALPINE, NJ 3 CASSANDRA DRIVE	07620	2083500 3343800 5427300	4542650	4542650 00 4542650	1109883 1109883 2219766	1161442 1161442 2322884	1135663 1135662 2271325
79.01 2 000000	2.221 AC 2SF 2.2210	2	BARADARIAN, YAGHOOB & KATAYOON PO BOX 203 ALPINE, NJ 7 CASSANDRA DRIVE	07620	1910500 1032800 2943300	2463542	2463542 00 2463542	601905 601905 1203810	629866 629866 1259732	615886 615885 1231771
79.01 3 000000	2.618 AC 2.6180	2	CASSANDRA TRUST I & TRUST II PO BOX 99 ALPINE, NJ 11 CASSANDRA DRIVE	07620	2109000 6891000 9000000	7533000	7533000 00 7533000	1840500 1840500 3681000	1926000 1926000 3852000	1883250 1883250 3766500
79.01 4 000000	2.255 AC 1&2SF2G 2.2550	2	GREEN FIELD INVESTMENT LLC % GORFIN 158 LINWOOD DR FORT LEE, NJ 45 ALLISON ROAD	07024	2075000 495800 2570800	2151760	2151760 00 2151760	525729 525728 1051457	550152 550151 1100303	537940 537940 1075880
79.01 5 000000	2.000 AC 2S-ST 2.0000	2	MEHRAN ALPINE LLC NJ 425 ROUTE 46 WEST FAIRFIELD, NJ 49 ALLISON ROAD	07004	1800000 2250400 4050400	3390185	3390185 00 3390185	828307 828307 1656614	866786 866785 1733571	847547 847546 1695093
79.02 1 000000	2.068 AC 2SF 2.0680	2	KIM, JAE SUL & DUK HEE & SUNNY S PO BOX 521/2 CASSANDRA DR ALPINE, NJ 2 CASSANDRA DRIVE	07620	1834000 481200 2315200	1937822	1937822 00 1937822	473459 473458 946917	495453 495452 990905	484456 484455 968911

Block No. Lot No. Qualification Account No.	Land Dimensions Building Description Additional Lots Acreage	Prop. Class	Owner's Name Address City State Property Location	Billing Code Zip Code	Land Improvement Exemption Net Total	2025 Property Tax Special Dist	2025 Total Tax Deduction Net Tax	Amt.Billed 2025 1st Q 2nd Q Total	2nd Half 2025 3rd Q 4th Q Total	Preliminary 2026 Tax 1st Q 2nd Q Total
79.02 2 000000	2.000 AC 2SF2CG 2.0000	2	KUPFERSCHMID, DAVID PO BOX 1104 ALPINE, NJ 6 CASSANDRA DRIVE	07620	1800000 2000000 3800000	3180600	3180600 00 3180600	777100 777100 1554200	813200 813200 1626400	795150 795150 1590300
79.02 3 000000	2.275 AC 2SF2CG 2.2750	2	10 CASSANDRA DRIVE LLC 10 CASSANDRA DR ALPINE, NJ 10 CASSANDRA DRIVE	07620	1937500 2178100 4115600	3444757	3444757 00 3444757	841641 841640 1683281	880738 880738 1761476	861190 861189 1722379
79.02 4 000000	2.002 2S3CG 2.0020	2	SHAPIRO, MICHAEL & NANCY PO BOX 121 ALPINE, NJ 14 CASSANDRA DRIVE	07620	1711000 435400 2146400	1796537	1796537 00 1796537	438939 438939 877878	459330 459329 918659	449135 449134 898269
79.03 1 000000	2.00 AC 2.0000	2	CAMP TRUST 50 ALLISON RD ALPINE, NJ 50 ALLISON ROAD	07620	1800000 4161600 5961600	4989859	4989859 00 4989859	1219148 1219147 2438295	1275782 1275782 2551564	1247465 1247465 2494930
79.03 2 000000	2.000 AC 2SF3G 2.0000	1	NON MARITAL TRUST 123 SHADOW RIDGE DR PITTSBURGH, PA 46 ALLISON ROAD	15238	1800000 0 1800000	1506600 W1	1506600 -25000 1481600	554817 554816 1109633	185984 185983 371967	370400 370400 740800
79.03 3 000000	2.00 AC 2SS 2.0000	1	SAUMA, ERIC F & MARIANNE 900 HEIGHTS LN TENAFLY, NJ 40 ALLISON ROAD	07670	1800000 0 1800000	1506600	1506600 00 1506600	368100 368100 736200	385200 385200 770400	376650 376650 753300
79.03 8.01	2.82 AC. 2.8200	2	KIM, JOHN CHONG MAN & SEUNG HEE PO BOX 1173 ALPINE, NJ 27 AUDREY URBAN COURT	07620 RA 7	1221000 1114400 2335400	1954730	1954730 00 1954730	477590 477589 955179	499776 499775 999551	488683 488682 977365
79.03 8.02	1.02 AC 1.0200	2	ARDEBILI, REZA 430B E 139TH STREET #1B BRONX, NY 23 AUDREY URBAN COURT	10454 RA 7	908000 1835400 2743400	2296226	2296226 00 2296226	561026 561025 1122051	587088 587087 1174175	574057 574056 1148113
79.03 8.03	1.09 AC 1.0900	2	CHON, JASON & JULIE PARK 19 AUDREY URBAN CT ALPINE, NJ 19 AUDREY URBAN COURT	07620 RA 7	936000 2047900 2983900	2497524	2497524 00 2497524	610208 610207 1220415	638555 638554 1277109	624381 624381 1248762
79.03 8.04	2.76 AC 2.7600	2	SADHWANI, SONIA N PO BOX 1141 ALPINE, NJ 15 AUDREY URBAN COURT	07620 RA 7	1203000 1590000 2793000	2337741	2337741 00 2337741	571169 571168 1142337	597702 597702 1195404	584436 584435 1168871
79.03 8.05	1.11 AC 1.1100	2	CHOUDHRI, HAROON F & SAIMA M 26 AUDREY URBAN CT ALPINE, NJ 26 AUDREY URBAN COURT	07620 RA 7	849600 1231800 2081400	1742132	1742132 00 1742132	425647 425646 851293	445420 445419 890839	435533 435533 871066
79.03 8.06	1.00 AC 1.0000	2	HWANG, YONG TAE 20 AUDREY URBAN CT ALPINE, NJ 20 AUDREY URBAN COURT	07620 RA 7	810000 1659300 2469300	2066804	2066804 00 2066804	504972 504972 1009944	528430 528430 1056860	516701 516701 1033402
79.03 8.07	1.41 AC 1.4100	2	YJK ALPINE LLC 16 AUDREY URBAN CT ALPINE, NJ 16 AUDREY URBAN COURT	07620 RA 7	1064000 1250900 2314900	1937571	1937571 00 1937571	473397 473397 946794	495389 495388 990777	484393 484393 968786
79.03 8.08	2.66 AC 2.6600	2	ZHANG, JINGBO & JING YU PO BOX 598 ALPINE, NJ 12 AUDREY URBAN COURT	07620 RA 7	1173000 1000000 2173000	1818801	1818801 00 1818801	444379 444378 888757	465022 465022 930044	454701 454700 909401

39517900

33076482

00

25000

33051482

16536257

16515225

16525744



Block No. Lot No. Qualification Account No.	Land Dimensions Building Description Additional Lots Acreage	Prop. Class	Owner's Name Address City State Property Location	Billing Code Zip Code	Land Improvement Exemption Net Total	2025 Property Tax Special Dist	2025 Total Tax Deduction Net Tax	Amt.Billed 2025 1st Q 2nd Q Total	2nd Half 2025 3rd Q 4th Q Total	Preliminary 2026 Tax 1st Q 2nd Q Total
79.04 2	0.130 AC  .1300	15C	STATE OF NEW JERSEY CN 229 TRENTON, NJ ROUTE 9W	08625-0229	*EXEMPT*	00	00 00 00	00 00 00	00 00 00	00 00 00
80 5  000000	3.05 AC  3.0500	2	ALPINE ESTATES LLC 207 ANDERSON AVENUE ALPINE, NJ 207 ANDERSON AVENUE	07620	2325000 3999200 6324200	5293355	5293355 00 5293355	1293299 1293299 2586598	1353379 1353378 2706757	1323339 1323339 2646678
80 5.01	2.25 AC 2SF3CAG  2.2500	2	KIM, OK JI TRSTE 191 ANDERSON AVE ALPINE, NJ 191 ANDERSON AVENUE	07620	2025000 982900 3007900	2517612	2517612 00 2517612	615116 615115 1230231	643691 643690 1287381	629403 629403 1258806
80 8  000000	166.61 AC  166.6100	15C	COUNTY OF BERGEN 1 BERGEN COUNTY PLAZA HACKENSACK, NJ ANDERSON AVENUE	07601	*EXEMPT*	00	00 00 00	00 00 00	00 00 00	00 00 00
80 9  000000	3.00 AC  3.0000	4A	ALPINE TOWER CO. P.O BOX 952 ALPINE, NJ 297 ROUTE 9W	07620	2698200 0 2698200	2258393	2258393 00 2258393	551782 551782 1103564	577415 577414 1154829	564599 564598 1129197
80 10  000000	5.320 AC 2SB4G  5.3200	4A	ALPINE TOWER CO NJ PO BOX 547 ALPINE, NJ 293 ROUTE 9W	07620	4788000 1246800 6034800	5051128	5051128 00 5051128	1234117 1234116 2468233	1291448 1291447 2582895	1262782 1262782 2525564
80 11  000000	5.941 AC  5.9410	4A	ALPINE TOWER CO. P.O. BOX 547 ALPINE, NJ 289 ROUTE 9W	07620	5346900 0 5346900	4475355	4475355 00 4475355	1093441 1093441 2186882	1144237 1144236 2288473	1118839 1118839 2237678
81.01 1  000000	2.202 AC 1SF  2.2020	2	RABENOU, PARYIZ H. & DOLORES I. PO BOX 503 ALPINE, NJ 1 BUCKINGHAM DRIVE	07620	1880000 343600 2223600	1861153	1861153 00 1861153	454727 454726 909453	475850 475850 951700	465289 465288 930577
81.01 2  000000	2.00 AC 1SB  2.0000	2	PO BOX 477 7 BUCKINGHAM DR ALPINE, NJ 7 BUCKINGHAM DRIVE	07620	1800000 5971700 7771700	6504913	6504913 00 6504913	1589313 1589313 3178626	1663144 1663143 3326287	1626229 1626228 3252457
81.01 3  000000	2.130 AC 2SF  2.1300	2	CHOI, ERIC JIYUN & SUN LEE 4 SHERWOOD CT ALPINE, NJ 4 SHERWOOD COURT	07620	1865000 1231300 *PARTIAL* 3096300	2591603	2591603 00 2591603	523684 523683 1047367	772118 772118 1544236	647901 647901 1295802
81.01 4  000000	2.252 AC 1SB  2.2520	2	LEVIN, RAFAEL & BETH A 6 CANTERBURY CT ALPINE, NJ 6 CANTERBURY COURT	07620	1926000 2437300 4363300	3652082	3652082 00 3652082	892295 892295 1784590	933746 933746 1867492	913021 913020 1826041
81.01 5  000000	2.024 AC 2SF2CG  2.0240	2	BONGIORNO, JOSEPH & JOAN PO BOX 1121 ALPINE, NJ 2 CANTERBURY COURT	07620	1812000 972300 2784300	2330459	2330459 00 2330459	569390 569389 1138779	595840 595840 1191680	582615 582615 1165230
81.01 6  000000	2.008 AC 2SB  2.0080	2	TAL, ODED 3 CANTERBURY CT ALPINE, NJ 3 CANTERBURY COURT	07620	1804000 4318000 6122000	5124114	5124114 00 5124114	1251949 1251949 2503898	1310108 1310108 2620216	1281029 1281028 2562057
81.01 7  000000	2.015 AC  2.0150	2	SAPHIER, AVIVA PO BOX 916 ALPINE, NJ 7 CANTERBURY COURT	07620	1807500 2365800 4173300	3493052	3493052 00 3493052	853440 853440 1706880	893086 893086 1786172	873263 873263 1746526

53946500

45153219

00

00

45153219

21845101

23308118

22576613



Block No. Lot No. Qualification Account No.	Land Dimensions Building Description Additional Lots Acreage	Prop. Class	Owner's Name Address City State Property Location	Billing Code Zip Code	Land Improvement Exemption Net Total	2025 Property Tax Special Dist	2025 Total Tax Deduction Net Tax	Amt.Billed 2025 1st Q 2nd Q Total	2nd Half 2025 3rd Q 4th Q Total	Preliminary 2026 Tax 1st Q 2nd Q Total
81.01 8 000000	2.021 AC 1SS2CG 2.0210	2	IPEK-LEWIS, CHRISTINE TRSTE 3 SHERWOOD CT ALPINE, NJ 3 SHERWOOD COURT	07620	1629500 1153700 2783200	2329538	2329538 00	569165 569164	595605 595604	582385 582384 1164769
81.01 9 000000	2.002 AC 1SB2C 2.0020	2	CHAN, RIZAL S & LIN, JENNIFER Y PO BOX 1159 ALPINE, NJ 7 SHERWOOD COURT	07620	1801000 3016300 *PARTIAL* 4817300	4032080	4032080 00	985138 985138	1030902 1030902	1008020 1008020 2016040
81.01 10 000000	2.031 AC 2.0310	2	RANAWAT, CHITRANJAN S. & GUDRUN J. PO BOX 937 ALPINE, NJ 11 SHERWOOD COURT	07620	1815500 908500 2724000	2279988	2279988 00	557058 557058	582936 582936	569997 569997 1139994
81.01 11 000000	2.050 AC 2S-F-3AG 2.0500	2	GERSTEIN, GAYLE V TRSTES/ETALS 17 BUCKINGHAM DR ALPINE, NJ 17 BUCKINGHAM DRIVE	07620	1825000 1184800 3009800	2519203	2519203 00	615504 615504	644098 644097	629801 629801 1259602
81.01 12 000000	2.090 AC 1.5SF 2.0900	2	EIFERT, ROBERT G. & BETTE JEAN PO BOX 936 ALPINE, NJ 25 BUCKINGHAM DRIVE	07620	1845000 791200 2636200	2206499	2206499 00	539103 539103	564147 564146	551625 551625 1103250
81.01 13 000000	2.000 AC 2SF 2.0000	2	PULLMAN, ROBERT & NICHOLAS, ANN M. PO BOX 1277 ALPINE, NJ 29 BUCKINGHAM DRIVE	07620	1800000 778700 2578700	2158372	2158372 00	527345 527344	551842 551841	539593 539593 1079186
81.01 14 000000	2.350 AC 2.3500	2	SANDHU, SOMINDER & SHIN JI LEE PO BOX 29 ALPINE, NJ 311 ANDERSON AVENUE	07620	1182000 626300 1808300	1513547	1513547 00	369798 369797	386976 386976	378387 378387 756774
81.01 15 000000	2.070 AC 2SF 2.0700	2	BUCKINGHAM ROSE LLC PO BOX 397 ALPINE, NJ 33 BUCKINGHAM DRIVE	07620	1835000 665000 2500000	2092500	2092500 00	511250 511250	535000 535000	523125 523125 1046250
81.01 16 000000	2.000 AC 2.0000	2	CHANIN, ANDREW & SOPHIE PO BOX 597 ALPINE, NJ 287 ANDERSON AVENUE	07620	1800000 1737700 3537700	2961055	2961055 00	723460 723460	757068 757067	740264 740264 1480528
81.01 17 000000	2.000 AC 2.0000	2	HAHN, YOON SOO & MI RAN PO BOX 740 ALPINE, NJ 43 BUCKINGHAM DRIVE	07620	1800000 2371600 4171600	3491629	3491629 00	853093 853092	892722 892722	872908 872907 1745815
81.02 1 000000	2.002 AC 2.0020	2	AREUM BIO LLC P.O. BOX 1078 ALPINE, NJ 10 BUCKINGHAM DRIVE	07620	1801000 3514400 5315400	4448990	4448990 00	1087000 1086999	1137496 1137495	1112248 1112247 2224495
81.02 3 000000	4.07 AC. 3.01 4.0700	2	LEBOW ALPHA II L.L.P. PO BOX 394 ALPINE, NJ 25 CAMBRIDGE WAY	07620	2835000 4165000 7000000	5859000	5859000 00	1533750 1533750	1395750 1395750	1464750 1464750 2929500
81.02 4 000000	2.016 AC 1.5SF.3C 4.01 2.0160	2	MAYER, JEFFREY & KATINA PO BOX 17 ALPINE, NJ 1 OXFORD WAY	07620	1808000 4477800 6285800	5261215	5261215 00	1285446 1285446	1345162 1345161	1315304 1315304 2630608
81.02 5 000000	2.001 AC 1.5&2SF2G 4.01 2.0010	1	MAYER, JEFFREY & KATINA PO BOX 17 ALPINE, NJ OXFORD WAY	07620	1800500 0 1800500	1507019	1507019 00	368203 368202	385307 385307	376755 376755 753510

50968500

42660635

00

00

42660635

21050620

21610015

21330321

Block No. Lot No. Qualification Account No.	Land Dimensions Building Description Additional Lots Acreage	Prop. Class	Owner's Name Address City State Property Location	Billing Code Zip Code	Land Improvement Exemption Net Total	2025 Property Tax Special Dist	2025 Total Tax Deduction Net Tax	Amt.Billed 2025 1st Q 2nd Q Total	2nd Half 2025 3rd Q 4th Q Total	Preliminary 2026 Tax 1st Q 2nd Q Total
81.02 6 000000	2.134 AC 2.1340	2	THEKKEKARA, MARY & JACK PO BOX 317 ALPINE, NJ 6 OXFORD WAY	07620	1867000 2755400 4622400	3868949	3868949 00 3868949	945281 945281 1890562	989194 989193 1978387	967238 967237 1934475
81.02 7 000000	2.010 AC 1&2SF.2C 2.0100	2	WILD, STANLEY & BARBARA PO BOX 431 ALPINE, NJ 2 OXFORD WAY	07620 00660	1624500 869800 2494300	2087729	2087729 00 2087729	510085 510084 1020169	533780 533780 1067560	521933 521932 1043865
81.02 8 000000	2.006 AC 1&2S-F 2.0060	2	MINKS, HERBERT & GEORGIANNA PO BOX 924 ALPINE, NJ 23 MARIE MAJOR DRIVE	07620	1622700 802800 2425500	2030144	2030144 00 2030144	496015 496015 992030	519057 519057 1038114	507536 507536 1015072
81.02 9 000000	2.000 AC 2.0000	2	946-956 MARKET STREET, LLC PO BOX 499 ALPINE, NJ 27 MARIE MAJOR DRIVE	07620	1620000 2605000 4225000	3536325	3536325 00 3536325	864013 864012 1728025	904150 904150 1808300	884082 884081 1768163
81.02 10 000000	2.000 AC 2S-F 2.0000	2	PARK, ALVIN SUNGKYU & EDEN E PO BOX 279 ALPINE, NJ 31 MARIE MAJOR DRIVE	07620	1980000 2220000 4200000	3515400	3515400 00 3515400	858900 858900 1717800	898800 898800 1797600	878850 878850 1757700
81.03 1 000000	2.013 AC 2SB&F 2.0130	2	SCOTT, JOSEPH & NANCY PO BOX 691 ALPINE, NJ 24 CAMBRIDGE WAY	07620	1806500 6353100 8159600	6829585	6829585 00 6829585	1668639 1668638 3337277	1746154 1746154 3492308	1707397 1707396 3414793
81.03 2 000000	2.000 AC 1SB2C 2.0000	2	DENNIS & KATHY RHEE 2010 LIV TRUST 147 VIA DI MELLO HENDERSON, NV 30 CAMBRIDGE WAY	00660 89011	1800000 435700 2235700	1871281	1871281 00 1871281	457201 457201 914402	478440 478439 956879	467821 467820 935641
81.03 3 000000	2.000 AC 2SF2CG 2.0000	2	BECKMAN,V & LOMBARDO,C & GOLDBERG,F 6137 33RD ST NW WASHINGTON, DC 34 CAMBRIDGE WAY	20015	1620000 814200 2434200	2037425	2037425 00 2037425	497794 497794 995588	520919 520918 1041837	509357 509356 1018713
81.04 1 000000	2.060 AC 2.0600	2	CHAN, PATRICK & MIRABEL PO BOX 138 ALPINE, NJ 52 BUCKINGHAM DRIVE	07620	1830000 1959000 3789000	3171393	3171393 00 3171393	774851 774850 1549701	810846 810846 1621692	792849 792848 1585697
81.04 2 000000	2.000 AC 1SBR2CG 2.0000	2	BRUSCO, MICHAEL & TERESA ET ALS PO BOX 599 ALPINE, NJ 40 BUCKINGHAM DRIVE	07620	1800000 2360000 4160000	3481920	3481920 00 3481920	850720 850720 1701440	890240 890240 1780480	870480 870480 1740960
81.04 3 000000	2.000 AC 2SF2CG 2.0000	2	TORRES, ZHANNA TRSTE&LIPSKY,RICHARD P.O. BOX 160 PARK RIDGE, NJ 36 BUCKINGHAM DRIVE	07656	1800000 1159500 2959500	2477102	2477102 00 2477102	605218 605218 1210436	633333 633333 1266666	619276 619275 1238551
81.04 4 000000	2.000 AC 2SB 2.0000	2	PERNETTI, MARIE A. PO BOX 152 ALPINE, NJ 32 BUCKINGHAM DRIVE	07620 02640	1800000 780800 2580800	2160130	2160130 00 2160130	527774 527773 1055547	552292 552291 1104583	540033 540032 1080065
81.04 5 000000	2.000 AC 1SB2CG 2.0000	2	KHOROZIAN,VAROUJAN & ANGELA PO BOX 669 ALPINE, NJ 28 BUCKINGHAM DRIVE	07620 00660	1800000 1443400 3243400	2714726	2714726 00 2714726	663276 663275 1326551	694088 694087 1388175	678682 678681 1357363
81.04 6 000000	2.070 AC 2S-F 2.0700	2	FRANKEL, ARTHUR & VICKI PO BOX 335 ALPINE, NJ 9 OLD QUARRY ROAD	07620	1835000 959900 2794900	2339331	2339331 00 2339331	571557 571557 1143114	598109 598108 1196217	584833 584833 1169666

50324300

42121440

00

00

42121440

20582642

21538798

21060724

Block No. Lot No. Qualification Account No.	Land Dimensions Building Description Additional Lots Acreage	Prop. Class	Owner's Name Address City State Property Location	Billing Code Zip Code	Land Improvement Exemption Net Total	2025 Property Tax Special Dist	2025 Total Tax Deduction Net Tax	Amt.Billed 2025 1st Q 2nd Q Total	2nd Half 2025 3rd Q 4th Q Total	Preliminary 2026 Tax 1st Q 2nd Q Total
81.04 7 000000	2.000 AC 1.5SF 2.0000	2	AGRACHOV, THOMAS PO BOX 922 ALPINE, NJ 15 OLD QUARRY ROAD	07620	1710000 920500 *PARTIAL* 2630500	2201729	2201729 00 2201729	537938 537937 1075875	562927 562927 1125854	550433 550432 1100865
81.04 8	2.000 AC 2SF 2.0000	2	KIRK & ALINA VANDEN BERG JT LIV TRS PO BOX 708 ALPINE, NJ 14 OLD QUARRY ROAD	07620	1800000 1432600 *PARTIAL* 3232600	2705686	2705686 00 2705686	661067 661067 1322134	691776 691776 1383552	676422 676421 1352843
81.04 9	2.007 AC 2.0070	2	TABBAL, NICOLAS DR 10 OLD QUARRY RD(1 AUTUMN ALPINE, NJ 10 OLD QUARRY ROAD	07620	1800000 4011200 5811200	4863974	4863974 00 4863974	1188391 1188390 2376781	1243597 1243596 2487193	1215994 1215993 2431987
81.04 10	2.300 AC 1&2SF2CG 2.3000	2	FEINBERG, HERBERT & DEANNA PO BOX 1156 ALPINE, NJ 5 AUTUMN TERRACE	01175 07620	1950000 1050000 3000000	2511000	2511000 00 2511000	613500 613500 1227000	642000 642000 1284000	627750 627750 1255500
81.04 11	2.000 AC 2SB 2.0000	2	AUTUMN TERRACE LTD PARTNERSHIP PO BOX 723 ALPINE, NJ 10 AUTUMN TERRACE	07620	1800000 1608000 3408000	2852496	2852496 00 2852496	696936 696936 1393872	729312 729312 1458624	713124 713124 1426248
81.04 12	2.000 AC 2.0000	2	BERGER, NEAL & SHARON PO BOX 1060 ALPINE, NJ 6 AUTUMN TERRACE	07620	1800000 1696500 3496500	2926571	2926571 00 2926571	715035 715034 1430069	748251 748251 1496502	731643 731643 1463286
81.04 13	2.000 AC 2SST 2.0000	2	FOX, ROBERT & MICHELLE PO BOX 623 ALPINE, NJ 4 AUTUMN TERRACE	07620	1800000 6042000 7842000	6563754	6563754 00 6563754	1603689 1603689 3207378	1678188 1678188 3356376	1640939 1640938 3281877
81.04 14	2.000 AC 2SF 2.0000	2	PENN, SUSAN J PO BOX 1007 ALPINE, NJ 18 BUCKINGHAM DRIVE	02640 07620	1800000 702500 2502500	2094593	2094593 00 2094593	511762 511761 1023523	535535 535535 1071070	523649 523648 1047297
81.04 15	2.000 AC 2.0000	2	14 BUCKINGHAM DRIVE, LLC PO BOX 217 ALPINE, NJ 14 BUCKINGHAM DRIVE	07620	1800000 2200000 4000000	3348000	3348000 00 3348000	818000 818000 1636000	856000 856000 1712000	837000 837000 1674000
81.04 16	2.000 AC 2SS3CG 2.0000	2	ZZAPP LLC 2042 46TH ST & DELL AVE NORTH BERGEN, NJ 14 AUTUMN TERRACE	07047	2700000 2100000 4800000	4017600	4017600 00 4017600	981600 981600 1963200	1027200 1027200 2054400	1004400 1004400 2008800
81.04 17	2.054 AC 2.0540	2	18 AUTUMN TERRACE LLC 4234 LIVORNO AVE LAS VEGAS, NV 18 AUTUMN TERRACE	89141	2400000 1030300 *PARTIAL* 3430300	2871161	2871161 00 2871161	490800 490800 981600	944781 944780 1889561	717791 717790 1435581
81.04 18.01	2.13 AC 2.1300	2	19 AUTUMN TERRACE LLC NJ C/O 19 AUTUMN TERR ALPINE, NJ 19 AUTUMN TERRACE	07620	2051500 3327000 5378500	4501805	4501805 00 4501805	1099904 1099903 2199807	1150999 1150999 2301998	1125452 1125451 2250903
81.04 18.02 1	3.18 AC 3.1800	2	2 MARGO WAY ASSOCIATES, LLC 5 MARGO WAY ALPINE, NJ 2 MARGO WAY	07620	2390000 10406000 12796000	10710252	10710252 00 10710252	2616782 2616782 5233564	2738344 2738344 5476688	2677563 2677563 5355126
81.04 18.03	2.00 AC 2.0000	2	MATARI, HUSSEIN M. & JOULIA A. PO BOX 539 ALPINE, NJ 6 MARGO WAY	02647 07620	1800000 3146400 4946400	4140137	4140137 00 4140137	1011539 1011539 2023078	1058530 1058529 2117059	1035035 1035034 2070069

Block No. Lot No. Qualification Account No.	Land Dimensions Building Description Additional Lots Acreage	Prop. Class	Owner's Name Address City State Property Location	Billing Code Zip Code	Land Improvement Exemption Net Total	2025 Property Tax Special Dist	2025 Total Tax Deduction Net Tax	Amt.Billed 2025 1st Q 2nd Q Total	2nd Half 2025 3rd Q 4th Q Total	Preliminary 2026 Tax 1st Q 2nd Q Total
81.04 18.04	2.05 AC  2.0500	2	VK REALTY HOLDING LLC 12 MARGO WAY ALPINE, NJ 12 MARGO WAY	07620	1478300 4926600 6404900	5360901	5360901 00 5360901	1343381 1343381 2686762	1337070 1337069 2674139	1340226 1340225 2680451
81.04 18.05	2.06 AC  2.0600	2	ROCK, CHRIS & MALAAK C/O CLARFELD 520 WHITE PLAINS RD,3FLR TARRYTOWN, NY 10591 16 MARGO WAY	10591	1830000 2756800 4586800	3839152	3839152 00 3839152	938001 938000 1876001	981576 981575 1963151	959788 959788 1919576
81.04 18.06	2.25 AC  2.2500	2	LEE, HARK WON & HEE S PO BOX 904 ALPINE, NJ 17 MARGO WAY	07620	1975000 3429500 5404500	4523567	4523567 00 4523567	1105221 1105220 2210441	1156563 1156563 2313126	1130892 1130892 2261784
81.04 18.07	2.35 AC  2.3500	2	DOMUS AUREA CORP. 90 BROAD ST #2201 NEW YORK, NY 11 MARGO WAY	10004	2021300 3215200 5236500	4382951	4382951 00 4382951	1070865 1070864 2141729	1120611 1120611 2241222	1095738 1095738 2191476
81.04 19	4.013 AC 1.5SF 4.0130	2	ALPINE SUGAR LLC 11 AUTUMN TERR ALPINE, NJ 11 AUTUMN TERRACE	07620	2806500 6105100 8911600	7459009	7459009 00 7459009	1822423 1822422 3644845	1907082 1907082 3814164	1864753 1864752 3729505
81.04 19.01	2.000 AC  2.0000	1	15 AUTUMN TERRACE LLC 19 AUTUMN TERR ALPINE,NJ 15 AUTUMN TERRACE	07620 RA	1800000 0 1800000	1506600	1506600 00 1506600	368100 368100 736200	385200 385200 770400	376650 376650 753300
81.05 1	2.000 AC  2.0000	2	KIM, JAMES CHUNGWOO & SHIN HAE KIM P.O. BOX 1003 ALPINE, NJ 40 MARIE MAJOR DRIVE	07620	1800000 591400 2391400	2001602	2001602 00 2001602	489042 489041 978083	511760 511759 1023519	500401 500400 1000801
81.05 2	2.00 AC  2.0000	1	GREEN FIELD INVESTMENT LLC 11 CASSANDRA DR ALPINE, NJ 36 MARIE MAJOR DRIVE	07620	1800000 0 1800000	1506600	1506600 00 1506600	368100 368100 736200	385200 385200 770400	376650 376650 753300
81.05 3	2.000 AC 2SF 2.0000	2	EASTON, EDITH PO BOX 1076 ALPINE, NJ 32 MARIE MAJOR DRIVE	07620	1800000 543200 2343200	1961258	1961258 00 1961258	479185 479184 958369	501445 501444 1002889	490315 490314 980629
81.05 4	2.000 AC 2SF2CG 2.0000	2	YUN, YOUNGSOOK PO BOX 373 ALPINE, NJ 30 MARIE MAJOR DRIVE	07620	1710000 872200 2582200	2161301	2161301 00 2161301	528060 528060 1056120	552591 552590 1105181	540326 540325 1080651
81.05 5	2.000 AC 2SB3AG 2.0000	2	BOGUSH, NIKOLAY & SOGANI, JULIE 26 MARIE MAJOR DR ALPINE, NJ 26 MARIE MAJOR DRIVE	07620	1800000 2076700 3876700	3244798	3244798 00 3244798	792786 792785 1585571	829614 829613 1659227	811200 811199 1622399
81.05 6	2.000 AC 1&2SF 2.0000	2	SUNG, FEI KEH & CHANG, CHING PO BOX 179 ALPINE, NJ 22 MARIE MAJOR DRIVE	00660 07620	1800000 804500 2604500	2179967	2179967 00 2179967	532621 532620 1065241	557363 557363 1114726	544992 544992 1089984
81.05 7	2.000 AC 1S-F 2.0000	2	ASFARJANI, CHANGIZ & KIARASH, AFSANEH PO BOX 748 ALPINE, NJ 18 MARIE MAJOR DRIVE	07620	1620000 1165200 2785200	2331212	2331212 00 2331212	569574 569573 1139147	596033 596032 1192065	582803 582803 1165606
81.06 6.01	2.13 AC  2.1300	2	LI, YANXIU (MATTHEW) & YINGBO PO BOX 719 ALPINE, NJ 18 MARGO WAY	07620	1880000 2008300 3888300	3254507	3254507 00 3254507	795158 795157 1590315	832096 832096 1664192	813627 813627 1627254

Block No. Lot No. Qualification Account No.	Land Dimensions Building Description Additional Lots Acreage	Prop. Class	Owner's Name Address City State Property Location	Billing Code Zip Code	Land Improvement Exemption Net Total	2025 Property Tax Special Dist	2025 Total Tax Deduction Net Tax	Amt.Billed 2025 1st Q 2nd Q Total	2nd Half 2025 3rd Q 4th Q Total	Preliminary 2026 Tax 1st Q 2nd Q Total
81.06 7	2.00 AC 2STFR3CG 2.0000	2	GAFORI, IRAJ & NEJAD MARZIE PO BOX 699 ALPINE, NJ 3 TIMBERLINE DRIVE	07620	1800000 1313500 3113500	2606000	2606000 00	636711 636711	666289 666289	651500 651500
81.06 8	2.00 AC 2SF3CG 2.0000	2	MEKHJIAN, HAROUTUNE & SHAKE PO BOX 355 ALPINE, NJ 2 TIMBERLINE DRIVE	07620	1710000 2540000 4250000	3557250	3557250 00	869125 869125	909500 909500	889313 889312
81.06 9	2.016 AC 2.0160	2	KIM, CHARLES & ROSEMARY PO BOX 86 ALPINE, NJ 2 SCHAFFER ROAD	07620	1808000 3092000 4900000	4101300	4101300 00	1124750 1124750	925900 925900	1025325 1025325
81.06 10	2.195 AC 2.1950	1	ALPINE REALTY INC, C/O L & R SERV. PO BOX 108 FORT LEE, NJ 12 TIMBERLINE DRIVE	07024	1647000 0 1647000	1378539	1378539 00	336812 336811	352458 352458	344635 344635
81.06 11	2.005 AC 2S-S-3AG 2.0050	2	D-AHN ALPINE LLC 16 TIMBERLINE DR ALPINE, NJ 16 TIMBERLINE DRIVE	07620	1802500 1758500 3561000	2980557	2980557 00	728225 728224	762054 762054	745140 745139
81.06 12	2.00 AC 2SBR3CG 2.0000	2	CHANDRA, NAVEEN & ALKA PO BOX 862 ALPINE, NJ 20 TIMBERLINE DRIVE	07620	1800000 3486300 5286300	4424633	4424633 00	1081049 1081048	1131268 1131268	1106159 1106158
81.06 13	2.00 AC 3SFR3CG 2.0000	2	KOTOPOULOS, SONIA & KOTOPOULOS, O. PO BOX 578 ALPINE, NJ 24 TIMBERLINE DRIVE	07620	1800000 3752000 5552000	4647024	4647024 00	1135384 1135384	1188128 1188128	1161756 1161756
81.06 14	2.060 AC 2.0600	2	LUNA, RUBEN & PERRONE, ASHLEY PO BOX 1035 ALPINE, NJ 2 GRANT COURT	07620	1830000 2560000 4390000	3674430	3674430 00	897755 897755	939460 939460	918608 918607
81.06 15	2.00 AC 2.0000	2	BERARDO, MARIA J. & JOSEPH PO BOX 324 ALPINE, NJ 30 TIMBERLINE DRIVE	07620	1800000 1700000 3500000	2929500	2929500 00	715750 715750	749000 749000	732375 732375
81.06 16	2.00 AC 2.0000	2	MALYSHEVA, ELENA & IGOR P.O. BOX 557 ALPINE, NJ 34 TIMBERLINE DRIVE	07628	1620000 3401800 5021800	4203247	4203247 00	1026958 1026958	1074666 1074665	1050812 1050812
81.06 17	2.00 AC 2.0000	2	PARK, BYUNG IL & GRACE PO BOX 1114 ALPINE, NJ 31 SCHAFFER ROAD	07620	1800000 2010100 3810100	3189054	3189054 00	779166 779165	815362 815361	797264 797263
81.06 18	2.00 AC 2SF4AG 2.0000	2	KO, DANIEL W & KIM, JIN YOUNG PO BOX 63 ALPINE, NJ 27 SCHAFFER ROAD	07620	1440000 1973100 3413100	2856765	2856765 00	327200 327200	1101183 1101182	714192 714191
81.06 19	2.00 AC 2.0000	2	CHIU, YU BUN & LIPING PO BOX 75 ALPINE, NJ 19 SCHAFFER ROAD	07620	1800000 2300000 4100000	3431700	3431700 00	838450 838450	877400 877400	857925 857925
81.06 20	2.001 AC 2.0010	2	SEOWOO HOLDINGS AMERICA INC 15 SCHAFFER RD ALPINE, NJ 15 SCHAFFER ROAD	07620	1800500 2302500 4103000	3434211	3434211 00	839064 839063	878042 878042	858553 858553

56647800

47414210

00

00

47414210

22672793

24741417

23707108



Block No. Lot No. Qualification Account No.	Land Dimensions Building Description Additional Lots Acreage	Prop. Class	Owner's Name Address City State Property Location	Billing Code Zip Code	Land Improvement Exemption Net Total	2025 Property Tax Special Dist	2025 Total Tax Deduction Net Tax	Amt.Billed 2025 1st Q 2nd Q Total	2nd Half 2025 3rd Q 4th Q Total	Preliminary 2026 Tax 1st Q 2nd Q Total
81.06 21	2.00 AC  2.0000	1	11 SCHAFFER RD REALTY LLC 15 ENGLE ST ENGLEWOOD, NJ 11 SCHAFFER ROAD	07631	1800000 0 1800000	1506600 0 1506600	1506600 00 1506600	368100 368100 736200	385200 385200 770400	376650 376650 753300
81.06 22	2.00 AC  2.0000	1	7 SCHAFFER RD REALTY LLC 15 ENGLE ST ENGLEWOOD, NJ 7 SCHAFFER ROAD	07631	1800000 0 1800000	1506600 0 1506600	1506600 00 1506600	368100 368100 736200	385200 385200 770400	376650 376650 753300
81.06 23	2.00 AC 2S-S-O 2.0000	2	CURY, BRIAN C/O UN PROD. 650 E. CRESCENT AVENUE UPPER SADDLE RIVER, NJ 3 SCHAFFER ROAD	07458	1710000 869800 2579800	2159293 0 2159293	2159293 00 2159293	527569 527569 1055138	552078 552077 1104155	539824 539823 1079647
81.06 24	2.00 AC  2.0000	2	LEE, HYANG JA & LEE, HYUNG RO PO BOX 113 ALPINE, NJ 4 SCHAFFER ROAD	07620	1800000 5000000 6800000	5691600 0 5691600	5691600 00 5691600	1390600 1390600 2781200	1455200 1455200 2910400	1422900 1422900 2845800
81.06 25	2.00 AC 2S-B-L-4AG 2.0000	2	CHIANG, LESTER ET ALS PO BOX 500 ALPINE, NJ 8 SCHAFFER ROAD	07620	1800000 1391000 3191000	2670867 0 2670867	2670867 00 2670867	652560 652559 1305119	682874 682874 1365748	667717 667717 1335434
81.06 26	2.00 AC 2SF 2.0000	2	JUNG, YONGUN & NAUN PO BOX 1258 ALPINE, NJ 12 SCHAFFER ROAD	07620	1800000 1216400 3016400	2524727 0 2524727	2524727 00 2524727	616854 616854 1233708	645510 645509 1291019	631182 631182 1262364
81.06 27	2.002 AC 2SF 2.0020	2	GRANT, ROSE PO BOX 615 ALPINE, NJ 16 SCHAFFER ROAD	07620	1801000 499000 2300000	1925100 0 1925100	1925100 00 1925100	470350 470350 940700	492200 492200 984400	481275 481275 962550
81.06 28	2.017 AC  2.0170	2	GHASSEMIEH, ALI & FATANEH (TRST) 25 ENTERPRISE AVE SECAUCUS, NJ 20 SCHAFFER ROAD	07094	1760000 3029400 4789400	4008728 0 4008728	4008728 00 4008728	979433 979432 1958865	1024932 1024931 2049863	1002182 1002182 2004364
81.06 29	2.00 AC  2.0000	1	LUNA, RUBEN D & JANET 24 SCHAFFER RD ALPINE, NJ 24 SCHAFFER ROAD	07620	1800000 0 1800000	1506600 0 1506600	1506600 00 1506600	368100 368100 736200	385200 385200 770400	376650 376650 753300
81.07 3	2.00 AC 2SF 2.0000	2	TULCZINSKY, JAKOB & ESTHER PO BOX 873 ALPINE, NJ 11 TIMBERLINE DRIVE	07620	1840000 1933400 3773400	3158336 0 3158336	3158336 00 3158336	771661 771660 1543321	807508 807507 1615015	789584 789584 1579168
81.07 4	2.00 AC  2.0000	2	CARMELSIA LLC 570 PIERMONT RD #109 CLOSTER, NJ 15 TIMBERLINE DRIVE	07624	1800000 2300500 4100500	3432119 0 3432119	3432119 00 3432119	838553 838552 1677105	877507 877507 1755014	858030 858030 1716060
81.07 5	2.00 AC  2.0000	2	MORRIS, ROBERT & Yael PO BOX 1215 ALPINE, NJ 19 TIMBERLINE DRIVE	07620	1800000 1115700 2915700	2440441 0 2440441	2440441 00 2440441	596261 596261 1192522	623960 623959 1247919	610111 610110 1220221
81.07 6	4.00 AC 7 4.0000	1	LUNA, RUBEN & JANET 324 CARDINAL PL PARAMUS, NJ 27 TIMBERLINE DRIVE	07652	3080000 0 3080000	2577960 0 2577960	2577960 00 2577960	629860 629860 1259720	659120 659120 1318240	644490 644490 1288980
81.07 8	2.00 AC  2.0000	2	LEE, ROBERT DONG HYUN & CHANG HEON PO BOX 934 ALPINE, NJ 31 TIMBERLINE DRIVE	07620	1620000 2647500 4267500	3571898 0 3571898	3571898 00 3571898	872704 872704 1745408	913245 913245 1826490	892975 892974 1785949

46213700

38680869

00

00

38680869

18901406

19779463

19340437



Block No. Lot No. Qualification Account No.	Land Dimensions Building Description Additional Lots Acreage	Prop. Class	Owner's Name Address City State Property Location	Billing Code Zip Code	Land Improvement Exemption Net Total	2025 Property Tax Special Dist	2025 Total Tax Deduction Net Tax	Amt.Billed 2025 1st Q 2nd Q Total	2nd Half 2025 3rd Q 4th Q Total	Preliminary 2026 Tax 1st Q 2nd Q Total
81.07 9	2.073 AC  2.0730	2	JUNG, NA YOUNG & LEE, SAMUEL 35 TIMBERLINE DR ALPINE, NJ 35 TIMBERLINE DRIVE	07620	1836500 3403500 5240000	4385880	4385880 00 4385880	1071580 1071580 2143160	1121360 1121360 2242720	1096470 1096470 2192940
81.07 10	2.083 AC  2.0830	2	JONES, KIMBERLY PO BOX 834 ALPINE, NJ 39 TIMBERLINE DRIVE	07620	1841500 1185400 3026900	2533515	2533515 00 2533515	619001 619001 1238002	647757 647756 1295513	633379 633379 1266758
81.08 1	2.592 AC  2.5920	2	TIMBERLINE ESTATES LLC 8 DUCK POND RD ALPINE, NJ 40 SCHAFFER ROAD	07620	900000 311100 *PARTIAL* 1211100	1013691	1013691 00 1013691	247670 247670 495340	259176 259175 518351	253423 253423 506846
81.08 2	2.321 AC 2STFR3G  2.3210	2	ALJIAN, JOHN & SYLVIE KHORENIAN PO BOX 455 ALPINE, NJ 36 SCHAFFER ROAD	07620	2020500 1379500 3400000	2845800	2845800 00 2845800	695300 695300 1390600	727600 727600 1455200	711450 711450 1422900
81.08 3	1.860 AC  1.8600	1	MMDLOPES, LLC 117 TRUMAN DR CRESKILL, NJ 32 SCHAFFER ROAD	07626	1000000 0 1000000	837000	837000 00 837000	204500 204500 409000	214000 214000 428000	209250 209250 418500
81.08 4	1.930 AC  1.9300	1	MMDLOPES LLC LTS3&4 BLK81.08 SCHAFFER ALPINE, NJ 28 SCHAFFER ROAD	07620	1000000 0 1000000	837000	837000 00 837000	204500 204500 409000	214000 214000 428000	209250 209250 418500
90 1  000000	30.290 AC  30.2900	15C	COUNTY OF BERGEN 1 BERGEN COUNTY PLAZA HACKENSACK, NJ ANDERSON AVENUE	07601	*EXEMPT*	00	00 00 00	00 00 00	00 00 00	00 00 00
90 3  000000	4.783 AC 2SST  4.7830	2	AMIRSALEH, MEHRDAD & RIMA PO BOX 563 ALPINE, NJ 163 ANDERSON AVENUE	07620	3191500 5308500 8500000	7114500	7114500 00 7114500	1738250 1738250 3476500	1819000 1819000 3638000	1778625 1778625 3557250
90 3.011	2.0 AC  2.0000	2	LERNER, RICHARD M. & AMY PO BOX 1218 ALPINE, NJ 157 ANDERSON AVENUE	07620	1800000 1825200 3625200	3034292	3034292 00 3034292	741354 741353 1482707	775793 775792 1551585	758573 758573 1517146
90 3.012	2.609 AC 2SF  2.6090	2	VACCARINO JR, ANTHONY & GISELLE P.O. BOX 399 ALPINE, NJ 159 ANDERSON AVENUE	07620	3191500 2520900 5712400	4781279	4781279 00 4781279	1168186 1168186 2336372	1222454 1222453 2444907	1195320 1195320 2390640
90 4  000000	4.870 AC WATER TANK  4.8700	4A	SUEZ C/O ALTUS GROUP US INC. PO BOX 71970 PHOENIX, AZ 149 ANDERSON AVENUE	85050	2735000 1391400 4126400	3453797	3453797 00 3453797	843849 843849 1687698	883050 883049 1766099	863450 863449 1726899
90 5  000000	289.025 AC  289.0250	15C	PALISADES INTERSTATE PARK ROUTE 9W BEAR MOUNTAIN, NY ROUTE 9W & RUCKMAN RD	10911	*EXEMPT*	00	00 00 00	00 00 00	00 00 00	00 00 00
90 6  000000	1.641 AC  1.6410	2	MARROW TRACY L. & NICOLE N 92 RUCKMAN RD ALPINE, NJ 92 RUCKMAN ROAD	07620	812900 3028900 3841800	3215587	3215587 00 3215587	785648 785648 1571296	822146 822145 1644291	803897 803897 1607794
90 7  000000	2.730 AC 1.5SFS  2.7300	4A	RIVERSIDE PARK, INC. PO BOX 1006 ALPINE, NJ 385 ROUTE 9W	07620	1692000 2912200 4604200	3853715	3853715 00 3853715	941559 941559 1883118	985299 985298 1970597	963429 963429 1926858

45288000

37906056

00

00

37906056

18522793

19383263

18953031

Block No. Lot No. Qualification Account No.	Land Dimensions Building Description Additional Lots Acreage	Prop. Class	Owner's Name Address City State Property Location	Billing Code Zip Code	Land Improvement Exemption Net Total	2025 Property Tax Special Dist	2025 Total Tax Deduction Net Tax	Amt.Billed 2025 1st Q 2nd Q Total	2nd Half 2025 3rd Q 4th Q Total	Preliminary 2026 Tax 1st Q 2nd Q Total
90 8 000000	2.404 AC 2.4040	15C	PALISADES INTERSTATE PARK ROUTE 9W BEAR MOUNTAIN, NY ROUTE 9W	10911	*EXEMPT*	00	00 00 00	00 00 00	00 00 00	00 00 00
90 9 000000	2.230 AC 2.2300	15C	PALISADES INTERSTATE PARK ROUTE 9W BEAR MOUNTAIN, NY ROUTE 9W	10911	*EXEMPT*	00	00 00 00	00 00 00	00 00 00	00 00 00
90 10 000000	5.000 AC 5.0000	15C	PALISADES INTERSTATE PARK ROUTE 9W BEAR MOUNTAIN, NY ROUTE 9W	10911	*EXEMPT*	00	00 00 00	00 00 00	00 00 00	00 00 00
90 11 000000	5.725 AC 5.7250	15C	PALISADES INTERSTATE PARK ROUTE 9W BEAR MOUNTAIN, NY ROUTE 9W	10911	*EXEMPT*	00	00 00 00	00 00 00	00 00 00	00 00 00
110 1 000000	54.645 AC 54.6450	15C	PALISADES INTERSTATE PARK ROUTE 9W BEAR MOUNTAIN, NY ROUTE 9W	10911	*EXEMPT*	00	00 00 00	00 00 00	00 00 00	00 00 00
110 2 000000	25.000 AC 25.0000	15C	PALISADES INTERSTATE PARK ROUTE 9W BEAR MOUNTAIN, NY ROUTE 9W	10911	*EXEMPT*	00	00 00 00	00 00 00	00 00 00	00 00 00
120 1 000000	47.140 AC 47.1400	15C	PALISADES INTERSTATE PARK ROUTE 9W BEAR MOUNTAIN, NY RUCKMAN ROAD	10911	*EXEMPT*	00	00 00 00	00 00 00	00 00 00	00 00 00
120 2.01 000000	2.947 AC 2SB2CG 2.9470	2	SCHWARTZ, EDMONDO & MIYAKO PO BOX 236 ALPINE, NJ 83 RUCKMAN ROAD	07620	1330900 1718900 3049800	2552683	2552683 00 2552683	623684 623684 1247368	652658 652657 1305315	638171 638171 1276342
120 2.02 000000	2.959 AC 2.9590	2	OSTBERG, HENRY D. PO BOX 1098 ALPINE, NJ 87 RUCKMAN ROAD	07620	1483600 3116400 4600000	3850200	3850200 00 3850200	940700 940700 1881400	984400 984400 1968800	962550 962550 1925100
120 2.03 000000	2.970 AC 2.9700	1	SCHWARTZ, EDMONDO & MIYAKO PO BOX 236 ALPINE, NJ 79 RUCKMAN ROAD	07620	864000 0 864000	723168	723168 00 723168	176688 176688 353376	184896 184896 369792	180792 180792 361584
120 3 000000	542.62 AC 542.6200	15F	CAMP ALPINE, GREATER N.Y. COUNCILS PO BOX 377 ALPINE, NJ 441 ROUTE 9W	07620	*EXEMPT*	00	00 00 00	00 00 00	00 00 00	00 00 00
120 3.02 000000	23.27 AC 23.2700	15C	STATE OF NJ - D.E.P. 401 E STATE ST TRENTON, NJ ROUTE 9W	08625 RA 12	*EXEMPT*	00	00 00 00	00 00 00	00 00 00	00 00 00
120 4.01 000000	5.77 ACRES 5.7700	1	LIN, JENNIFER P.O. BOX 1159 ALPINE, NJ 433-437 ROUTE 9W	07620 RA	1200000 0 1200000	1004400	1004400 00 1004400	245400 245400 490800	256800 256800 513600	251100 251100 502200
120 6 000000	2.06 AC. 2.0600	2	YS EVER PEAK PROPERTY LLC 20 HILLSIDE DR EAST HANOVER, NJ PIERMONT ROAD	07936	1615000 1809100 3424100	2865972	2865972 00 2865972	700229 700228 1400457	732758 732757 1465515	716493 716493 1432986

13137900

10996423

00

00

10996423

5373401

5623022

5498212

Block No. Lot No. Qualification Account No.	Land Dimensions Building Description Additional Lots Acreage	Prop. Class	Owner's Name Address City State Property Location	Billing Code Zip Code	Land Improvement Exemption Net Total	2025 Property Tax Special Dist	2025 Total Tax Deduction Net Tax	Amt.Billed 2025 1st Q 2nd Q Total	2nd Half 2025 3rd Q 4th Q Total	Preliminary 2026 Tax 1st Q 2nd Q Total
121 1 000000	2.380 AC 2SFR3G 2.3800	2	MARCELLINO, ANTHONY & GRACE PO BOX 737 ALPINE, NJ 397 ROUTE 9W	07620	1064200 2603000 3667200	3069446	3069446 00 3069446	749943 749942 1499885	784781 784780 1569561	767362 767361 1534723
121 2 000000	2.390 AC 1.5SB 2.3900	2	PEREZ, RADAME JOSE & ELISA PO BOX 754 ALPINE, NJ 401 ROUTE 9W	07620	1067600 2232400 3300000	2762100	2762100 00 2762100	674850 674850 1349700	706200 706200 1412400	690525 690525 1381050
121 3 000000	2.390 AC 2.3900	2	PATEL, CEEJE & PATEL, B & P & J 1274 BLOOMFIELD AVE #6 33 FAIRFIELD, NJ 405 ROUTE 9W	07004	1067600 3527100 4594700	3845764	3845764 00 3845764	939617 939616 1879233	983266 983265 1966531	961441 961441 1922882
121 4 000000	2.390 AC 2.3900	2	YAP, AGUSTIN U. & NORMA S. ADUNA PO BOX 1178 ALPINE, NJ 409 ROUTE 9W	07620	1067600 1702100 2769700	2318239	2318239 00 2318239	566404 566404 1132808	592716 592715 1185431	579560 579560 1159120
121 5 000000	2.390 AC 2.3900	1	413 ROUTE 9W LLC NJ 440 SYLVAN AVE STE 120 ENGLEWOOD CLIFFS, NJ 413 ROUTE 9W	07632	1067600 0 1067600	893581	893581 00 893581	218325 218324 436649	228466 228466 456932	223396 223395 446791
121 6 000000	2.380 AC 2.3800	2	EDWARDS, MARK R & SUZANNE M PO BOX 1233 ALPINE, NJ 417 ROUTE 9W	07620	1064200 2085800 3150000	2636550	2636550 00 2636550	644175 644175 1288350	674100 674100 1348200	659138 659137 1318275
121 7 000000	2.270 AC 2.2700	2	KIM, DARREN SUK 421 ROUTE 9W ALPINE, NJ 421 ROUTE 9W	07620	1026800 2064700 3091500	2587586	2587586 00 2587586	632212 632212 1264424	661581 661581 1323162	646897 646896 1293793
121 8 000000	4.620 AC 1SB&TWR 9 4.6200	4A	AMERICAN TOWERS, INC. PO BOX 723597 ATLANTA, GA 425 ROUTE 9W	31139	1625600 324400 1950000	1632150	1632150 00 1632150	398775 398775 797550	417300 417300 834600	408038 408037 816075
140 1.01 000000	2.500 AC 2.5000	1	CATSIMATIDIS, JOHN A. 823 ELEVENTH AVE NEW YORK, NY 6 OLD FARM WAY	10019	1365000 0 1365000	1142505	1142505 00 1142505	279143 279142 558285	292110 292110 584220	285627 285626 571253
140 1.02 000000	2.390 AC 2.3900	1	CATSIMATIDIS, JOHN A.C/O RED APPLE 800 THIRD AVE, 5TH FLOOR NEW YORK, NY 2 OLD FARM WAY	10022	1326500 0 1326500	1110281	1110281 00 1110281	271270 271269 542539	283871 283871 567742	277571 277570 555141
140 1.03 000000	2.460 AC 2.4600	1	CATSIMATIDIS, JOHN A. 823 ELEVENTH AVE NEW YORK, NY 1 OLD FARM WAY	10019	1351000 0 1351000	1130787	1130787 00 1130787	276280 276279 552559	289114 289114 578228	282697 282697 565394
140 1.04 000000	2.050 AC 2.0500	1	CATSIMATIDIS, JOHN A. C/O RED APPLE 800 THIRD AVE, 5TH FLOOR NEW YORK, NY 5 OLD FARM WAY	10022	1207500 0 1207500	1010678	1010678 00 1010678	246934 246934 493868	258405 258405 516810	252670 252669 505339
140 2 000000	10.000 AC 10.0000	15C	BOROUGH OF ALPINE CHURCH ST ALPINE, NJ ROUTE 9W	07620	*EXEMPT*	00	00 00 00	00 00 00	00 00 00	00 00 00
140 3 000000	134.16 AC 134.1600	15F	ALPINE, ROCKLEIGH, & BERGEN COUNTY CHURCH ST ALPINE, NJ SCOUT CAMP RTE 9W	07620	*EXEMPT*	00	00 00 00	00 00 00	00 00 00	00 00 00

28840700

24139667

00

00

24139667

11795850

12343817

12069836

Block No. Lot No. Qualification Account No.	Land Dimensions Building Description Additional Lots Acreage	Prop. Class	Owner's Name Address City State Property Location	Billing Code Zip Code	Land Improvement Exemption Net Total	2025 Property Tax Special Dist	2025 Total Tax Deduction Net Tax	Amt.Billed 2025 1st Q 2nd Q Total	2nd Half 2025 3rd Q 4th Q Total	Preliminary 2026 Tax 1st Q 2nd Q Total
140 4 000000	2.943 AC 2.9430	15C	BOROUGH OF ROCKLEIGH MUNICIPAL BLDG ROCKLEIGH, NJ OLD FARM WAY	07647	*EXEMPT*	00	00 00 00	00 00 00	00 00 00	00 00 00
140 5 000000	3.580 AC 3.5800	2	GORELIK, MICHAEL 32 ROCKLEIGH RD ROCKLEIGH, NJ OLD FARM WAY	07647	1732000 828900 2560900	2143473	2143473 00 2143473	523704 523704 1047408	548033 548032 1096065	535869 535868 1071737
140 6 000000	1.102 AC 1.1020	1	PONTE, JAMES & ELAINE 38 ROCKLEIGH RD ROCKLEIGH, NJ OLD FARM WAY	07647 00660	220400 0 220400	184475	184475 00 184475	45072 45072 90144	47166 47165 94331	46119 46119 92238
140 7 000000	0.250 AC .2500	1	PLOTKIN, CARLA RAE TRSTE 40 ROCKLEIGH RD ROCKLEIGH, NJ OLD FARM WAY	07647	100000 0 100000	83700	83700 00 83700	20450 20450 40900	21400 21400 42800	20925 20925 41850
140 8 000000	4.630 AC 4.6300	15C	PALISADES INTERSTATE PARK ROUTE 9W BEAR MOUNTAIN, NY ROUTE 9W	10911	*EXEMPT*	00	00 00 00	00 00 00	00 00 00	00 00 00
141 1 000000	25.460 AC 25.4600	15C	PALISADES INTERSTATE PARK ROUTE 9W BEAR MOUNTAIN, NY ROUTE 9W	10911	*EXEMPT*	00	00 00 00	00 00 00	00 00 00	00 00 00
150 1 000000	229.550 AC 229.5500	15C	PALISADES INTERSTATE PARK ROUTE 9W BEAR MOUNTAIN, NY ROUTE 9W	10911	*EXEMPT*	00	00 00 00	00 00 00	00 00 00	00 00 00
150 2 000000	0.060 AC .0600	15C	PALISADES INTERSTATE PARK ROUTE 9W BEAR MOUNTAIN, NY ROUTE 9W	10911	*EXEMPT*	00	00 00 00	00 00 00	00 00 00	00 00 00
150 3 000000	18.540 AC 18.5400	15C	PALISADES INTERSTATE PARK ROUTE 9W BEAR MOUNTAIN, NY ROUTE 9W	10911	*EXEMPT*	00	00 00 00	00 00 00	00 00 00	00 00 00
150 4 000000	0.023 AC .0230	15C	STATE OF NEW JERSEY CN 229 TRENTON, NJ ROUTE 9W	08625-0229	*EXEMPT*	00	00 00 00	00 00 00	00 00 00	00 00 00
150 5 000000	5.630 AC 5.6300	15C	PALISADES INTERSTATE PARK ROUTE 9W BEAR MOUNTAIN, NY ROUTE 9W	10911	*EXEMPT*	00	00 00 00	00 00 00	00 00 00	00 00 00
151 1 000000	41.230 AC 41.2300	15C	PALISADES INTERSTATE PARK ROUTE 9W BEAR MOUNTAIN, NY ROUTE 9W	10911	*EXEMPT*	00	00 00 00	00 00 00	00 00 00	00 00 00
151 2 000000	1.230 AC 1.2300	15C	COLUMBIA UNIV. INSTITUTIONAL R.E. 400 WEST 119 STREET NEW YORK, NY ROUTE 9W	10027	*EXEMPT*	00	00 00 00	00 00 00	00 00 00	00 00 00
151 3 000000	2.130 AC 2.1300	15C	COLUMBIA UNIV. INSTITUTIONAL R.E 400 WEST 119 STREET NEW YORK, NY ROUTE 9W	10027	*EXEMPT*	00	00 00 00	00 00 00	00 00 00	00 00 00

2881300

2411648

00

00

2411648

1178452

1233196

1205825



0                  00                  00                                  00                  00                  00                  00