

## NEW JERSEY PROPERTY TAX SYSTEM LEGEND

[illegible]

**TABLE OF AGGREGATES  
OF TAXABLE AND EXEMPT PROPERTY IN THE TAXING DISTRICT OF CRESSKILL**

**FOR 2025**

(1) VALUE OF LAND	1211,804,900
(2) VALUE OF IMPROVEMENTS	1510,762,500
(3) TOTAL VALUE LAND & IMPRVMT EXCL 2ND CLASS RR	2722,567,400
(4) TAX VALUE MACH,IMPLMNT & EQUIPT OF TELEPHONE, PETROLEUM REFINERIES MISCELLANEOUS	
(5) EXEMPTIONS	
POLLUTION CONTROL (RS 54:4-3.56)	
FIRE SUPPRESSION (RS 54:4-3.13)	
FALLOUT SHELTER (RS 54:4-3.48)	
WATER/SEWAGE FAC. (RS 54:4-3.59)	
UEZ ABATEMENT (RS 54:4-3.139)	
HOME IMPROVEMENT (RS 54:4-3.72)	
MULTI FAMILY (RS 54:4-3.121)	
CL 4 ABATEMENT (RS 54:4-3.95)	
RENEWABLE ENERGY (RS 54:4-3.113)	
DWELL ABATEMENT (RS 40A:21-5)	
DWELL EXEMPTION (RS 40A:21-5)	
NEW DWL/CONV ABATE (RS 40A:21-5)	
NEW DWL/CONV EXEM (RS 40A:21-5)	
MUL DWELL EXEM (RS 40A:21-6)	
MUL DWELL ABATE (RS 40A:21-6)	
COM/IND EXEMPTION (RS 40A:21-7)	
TOTAL	
(5A) DEDUCTIONS ALLOWED (C.73,L.1976)	
NBR VETERANS	91
NBR VETERANS WIDOWS	14
TOTAL	105
NBR SENIOR CITIZENS	7
NBR DISABLED PERSONS	2
NBR SURVIVING SPOUSE	1
TOTAL	115
(6) NET VALUATION TAXABLE	2722,567,400
(7) TAX RATE - GENL TAX RATE PER \$100 TAXABLE VALUE	2.269
(8) RATIO - AVERAGE RATIO OF ASSESSED TO TRUE VALUE OF REAL PROPERTY	88.89%
(9A) UEZ EXPIRED (-)	
(9B) TRUE VALUE CL II RR PROPERTY (+)	
(10) EQUALIZATION	43,546,009
(11) NET VALUE ON WHICH COUNTY TAXES ARE APPORTIONED	3,066,113,409
(12) APPORTIONMENT OF TAXES	
TOTAL CNTY TAX APPRT	6,849,020.05
ADJUSTMENTS	
CNTY EQUAL TBL APPL (+ OR -)	
APPEALS & CORR. (+ OR -)	10,268.98
NET CNTY TAX APPOR	6,838,751.07
LESS EXCESS STATE AID	

(13) VALUATION OF EXEMPT PROPERTY	
PUBLIC SCHOOL PROP	62,031,100
OTHER SCHOOL PROP	5,401,300
PUBLIC PROP	100,315,500
CHURCH & CHARITABLE PROP	14,594,100
CEMETERY & GRAVEYARD	
OTHER EXEMPT PROP	7,535,700
TOTAL VALUE	189,877,700

(14) MISC REVENUE FOR SUPPORT OF BUDGET	
SURPLUS REVENUE APPROPRIATED	3,300,000.00
MISC REVENUE ANTICIPATED	2,381,919.00
RECEIPT FROM DELINQUENT TAX & LIEN	625,000.00
TOTAL MISCELLANEOUS REVENUE	6,306,919.00

(15) APPORTIONMENT OF TAXES		
ITEM	AMOUNT	RATE
NET CNTY TX LESS ST AID	6,838,751.07	.252
COUNTY LIBRARY TAX		
COUNTY HEALTH TAX		
COUNTY OPEN SPACE	306,611.34	.012
DISTRICT SCHOOL TAX	34,198,551.00	1.256
CONSOLIDATED SCHOOL TAX		
REGIONAL SCHOOL TAX		
MUNICIPAL OPEN SPACE	272,257.00	.010
MUNICIPAL LIBRARY TAX	1,130,707.00	.041
LOCAL MUNCPL PURPOSE TAX	19,011,381.00	.698
TOTAL TAX LEVY	61,758,258.41	
AUTHORIZED RATE		2.269


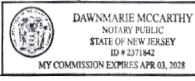
(16) REAL PROPERTY CLASSIFICATION SUMMARY	
ITEMS	TAX VALUE
1. VACANT LAND	68
2. RESIDENTIAL	2,809
3A. FARM (REGULAR)	17,666,300
3B. FARM (QUALIFIED)	2510,949,200
4A. COMMERCIAL	74
4B. INDUSTRIAL	2
4C. APARTMENT	3
TOTAL CLASS 4A,4B,4C	193,951,900
TOTAL ALL CLASSES	2722,567,400

STATE OF NEW JERSEY BERGEN COUNTY

I (WE) \_\_\_\_\_ ASSESSOR(S) OF THE  
TAXING DISTRICT OF CRESSKILL DO SWEAR (OR AFFIRM)  
THAT THE FOREGOING TAX LIST AND TAX DUPLICATE CONTAIN THE  
VALUATIONS OF ALL THE PROPERTY LIABLE TO TAXATION IN THE TAXING  
DISTRICT IN WHICH I (WE) AM (ARE) TAX ASSESSOR(S), AND THAT  
SUCH PROPERTY HAS BEEN VALUED WITHOUT FAVOR OR PARTIALITY AT  
ITS TAXABLE VALUE AND I (WE) HAVE ALLOWED ONLY SUCH EXEMPTIONS  
AND DEDUCTIONS AS ARE PRESCRIBED BY LAW

I (WE) DO FURTHER SWEAR (OR AFFIRM) THAT, FOR THE TAX YEAR 2025,  
I (WE) HAVE COMPLETED AND PUT INTO OPERATION A DISTRICT-WIDE  
ADJUSTMENTS OF REAL PROPERTY TAXABLE VALUATIONS AND SUCH TAXABLE  
VALUATIONS CONFORM TO THE PERCENTAGE LEVEL ESTABLISHED FOR SUCH  
YEAR FOR EXPRESSING THE TAXABLE VALUE OF REAL PROPERTY IN THE  
COUNTY.

SWORN AND SUBSCRIBED BEFORE ME

\_\_\_\_\_  
ASSESSOR(S)

CERTIFICATION BY COUNTY BOARD

THIS IS TO CERTIFY THAT THE FOREGOING IS A TRUE AND  
COMPLETE RECORD OF THE TAXES ASSESSED FOR THE YEAR 2025 IN THE  
TAXING DISTRICT OF CRESSKILL COUNTY OF  
BERGEN, NEW JERSEY, AND THAT \$ 2,722,567,400 IS THE  
NET VALUATION TAXABLE AND 3,066,113,409 IS THE NET VALUATION  
ON WHICH COUNTY TAXES AND REGIONAL OR CONSOLIDATED SCHOOL TAXES  
ARE APPORTIONED.

ATTEST: \_\_\_\_\_ PRESIDENT  
\_\_\_\_\_ V. PRESIDENT  
\_\_\_\_\_ COMMISSIONER  
\_\_\_\_\_ COMMISSIONER  
\_\_\_\_\_ COMMISSIONER

\_\_\_\_\_  
TAX ADMINISTRATOR  
COUNTY BOARD OF TAXATION

TAXING DISTRICT 08 CRESSKILL			2025	TAX	LIST	DISTRICT	SUMMARY	COUNTY 02	BERGEN	07/24/25
CLASSIFICATION		NO. OF PARCELS	LAND VALUE	IMPROVEMENT VALUE		TOTAL VALUE		BOOK VALUE OF TANG PERS PROP	EXEMPTION AMOUNT	NET TAXABLE VALUE
1	VACANT LAND	68	17,666,300	0		17,666,300			0	17,666,300
2	RESIDENTIAL	2,809	1,124,009,000	1,386,940,200		2,510,949,200			0	2,510,949,200
3A	FARM (REGULAR)	0	0	0		0			0	0
3B	FARM (QUALIFIED)	0	0	0		0			0	0
4A	COMMERCIAL	74	64,019,700	107,931,500		171,951,200			0	171,951,200
4B	INDUSTRIAL	2	3,323,700	9,454,200		12,777,900			0	12,777,900
4C	APARTMENT	3	2,786,200	6,436,600		9,222,800			0	9,222,800
CLASS 4 TOTAL		79	70,129,600	123,822,300		193,951,900			0	193,951,900
RATABLE TOTAL		2,956	1,211,804,900	1,510,762,500		2,722,567,400			0	2,722,567,400
5A	CLASS 1 RAILROAD	7	0	0		0			0	0
5B	CLASS 2 RAILROAD	0	0	0		0			0	0
RAILROAD TOTAL		7	0	0		0			0	0
6A	TELEPHONE	1						0		0
6B	PETROL REFINRIES	0						0		0
6C	MISCELLANEOUS	0						0		0
PUBLIC UTIL. TOTAL		1						0		0
15A	PUBLIC SCHOOL	5	40,317,800	21,713,300		62,031,100			0	62,031,100
15B	OTHER SCHOOL	1	1,469,300	3,932,000		5,401,300			0	5,401,300
15C	PUBLIC PROPERTY	69	59,181,200	41,134,300		100,315,500			0	100,315,500
15D	CHARITABLE	11	5,786,300	8,807,800		14,594,100			0	14,594,100
15E	CEMETERY	0	0	0		0			0	0
15F	MISCELLANEOUS	11	4,329,700	3,206,000		7,535,700			0	7,535,700
EXEMPT TOTAL		97	111,084,300	78,793,400		189,877,700			0	189,877,700
----- D E D U C T I O N S -----			----- E X E M P T I O N S -----			----- E X E M P T I O N S -----			----- E X E M P T I O N S -----	
CLASSIFICATION	NO. OF DEDUCTS	DEDUCTION AMOUNT	CLASSIFICATION	NO. OF PARCELS	EXEMPTION AMOUNT	CLASSIFICATION	NO. OF PARCELS	EXEMPTION AMOUNT		
SENIOR CITIZEN	7	1,750	FIRE SUPPRESS	0	0	DWELL ABATE	0	0		
DISABLED PERSON	2	500	POLLUTION CNTRL	0	0	DWELL EXEMP	0	0		
SURVIVING SPOUSE	1	250	FALLOUT SHELTER	0	0	NEW DWEL/CONV ABAT	0	0		
VETERAN	91	22,750	WATER/SEWAGE FAC	0	0	NEW DWEL/CONV EXMT	0	0		
WIDOW OF VETERAN	14	3,500	HOME IMPROVEMENT	0	0	MUL DWELL EXEMP	0	0		
			CLASS 4 ABATEMENT	0	0	MUL DWELL ABATE	0	0		
			MULTI-FAMILY DWELL	0	0	COM/IND EXEMP	0	0		
			UEZ ABATEMENT	0	0	RENEWABLE ENERGY	0	0		


I ASSESSOR OF THE TAXING DISTRICT OF CRESSKILL DO SWEAR (OR AFFIRM) THAT THE FOREGOING  
TAX LIST AND TAX DUPLICATE CONTAIN THE VALUATIONS OF ALL THE PROPERTY LIABLE TO TAXATION IN THE TAXING DISTRICT IN WHICH I AM TAX  
ASSESSOR, AND THAT SUCH PROPERTY HAS BEEN VALUED WITHOUT FAVOR OR PARTIALITY AT ITS TAXABLE VALUE AND I HAVE ALLOWED ONLY SUCH  
EXEMPTIONS AND DEDUCTIONS AS ARE PRESCRIBED BY LAW.

-----  
ASSESSOR

I DO FURTHER SWEAR (OR AFFIRM) THAT, FOR THE TAX YEAR 2025, I HAVE COMPLETED AND PUT INTO OPERATION A DISTRICT WIDE ADJUSTMENT OF  
REAL PROPERTY TAXABLE VALUATIONS AND SUCH TAXABLE VALUATIONS CONFORM TO THE PERCENTAGE LEVEL ESTABLISHED FOR SUCH YEAR FOR  
EXPRESSING THE TAXABLE VALUE OF REAL PROPERTY IN THE COUNTY.

SWORN AND SUBSCRIBED BEFORE ME

-----  
ASSESSOR







## 2025 TAX CALCULATION ACKNOWLEDGEMENT REPORT

TAXING DISTRICT 08

CRESSKILL

COUNTY 02 BERGEN

BLOCK	LOT	QUALIFIC.	PROPERTY LOCATION	CLASS	NET VAL	TAX AMOUNTS				
						TOT YEAR	1ST HALF	2ND HALF	PRELIM.	
11	3		201 GRANT AVE	15F	831300	.00	8838.90	8838.90-	.00	*OVERBILL*
26	15		69 MADISON AVE	15F	606900	.00	6271.30	6271.30-	.00	*OVERBILL*
129	75		96 14TH ST	15F	486300	.00	5148.55	5148.55-	.00	*OVERBILL*
167	39		81 MARGIE AVE	15F	586700	.00	6195.40	6195.40-	.00	*OVERBILL*

2025 TAX CALCULATION ACKNOWLEDGEMENT REPORT

TAXING DISTRICT 08 CRESSKILL

COUNTY 02 BERGEN

	COUNT	NET VALUE	TOTAL TAXES (GENERAL)	TOTAL TAXES (SPECIAL)	DEDUCTION AMOUNT	NET AMOUNT OF TAXES	2025 TAXES (1ST HALF)	2025 TAXES (2ND HALF)	2026 TAXES (1ST HALF)
* RATABLES *	2,956	2,722,567,400	61,775,055.64	.00	28,750.00	61,746,305.64	29,489,474.40	32,256,831.24	30,873,160.35
* RAILROADS *	7	0	.00	.00	.00	.00	.00	.00	.00
* UTILITIES *	1	0	.00	.00	.00	.00	.00	.00	.00
* EXEMPTS *	97	189,877,700	.00	.00	.00	.00	26,454.15	26,454.15-	.00

## TAX RATES FOR THE YEAR OF 2025

TAXING DISTRICT 08 CRESSKILL COUNTY 02 BERGEN

DESCRIPTION OF TAX	SPECIAL TAX CODE	RATE PER \$100	FLAT TAX AMOUNT
COUNTY TAX		.252	
COUNTY OPEN SPACE		.012	
SCHOOL TAX		1.256	
LIBRARY TAX		.041	
LOCAL MUNICIPAL TAX		.698	
MUNICIPAL OPEN SPACE		.010	
		-----	
TOTAL PROPERTY TAX 2025		2.269	

## SPECIAL TAX DESCRIPTION.....

* STATE AID RATE	A01	.000
------------------	-----	------

\* STATE AID NOT PART OF GENERAL TAX RATE



TAX RATE EDIT AUDIT TRAIL									
CTY/ DIST	TAX YEAR	RATE SEQ	RATE DESCRIPTION	TAX RATE	FLAT AMOUNT	--SPECIAL TAX DATA--			INHIBIT FLAGS
						CODE	RATE	FLAT	
0208	2025	01	COUNTY TAX	00252	000000				
0208	2025	02	COUNTY OPEN SPACE	00012	000000				
0208	2025	03	SCHOOL TAX	01256	000000				
0208	2025	04	LIBRARY TAX	00041	000000				
0208	2025	05	LOCAL MUNICIPAL TAX	00698	000000				
0208	2025	06	MUNICIPAL OPEN SPACE	00010	000000				
0208	2025	07	STATE AID RATE			A01	00000	000000	
				-----	-----		-----	-----	
0208	2025	00	TOTAL PROPERTY TAX 2025	2.269	.00		.000	.00	

\*\*\* TAX RATE ACCEPTED

TAXING DISTRICT NO. 08 CRESSKILL

COUNTY NO. 02 BERGEN

PAGE NO	NET TAXABLE VALUE	TOTAL TAXES (GENERAL)	TOTAL TAXES (SPECIAL)	DEDUCTION AMOUNT	NET AMOUNT OF TAXES	2025 TAXES (1ST HALF)	2025 TAXES (2ND HALF)	2026 TAXES (1ST HALF)
0001	7,609,500	172,659.58	.00	.00	172,659.58	82,203.15	90,456.43	86,329.83
0002	10,228,200	232,077.87	.00	.00	232,077.87	109,505.65	122,572.22	116,038.97
0003	9,809,600	222,579.83	.00	250.00	222,329.83	104,661.85	117,667.98	111,164.93
0004	13,095,500	297,136.89	.00	.00	297,136.89	126,411.45	170,725.44	148,568.47
0005	12,641,400	286,833.38	.00	.00	286,833.38	135,683.90	151,149.48	143,416.72
0006	11,516,100	261,300.31	.00	.00	261,300.31	122,318.60	138,981.71	130,650.19
0007	12,779,200	289,960.06	.00	250.00	289,710.06	137,973.90	151,736.16	144,855.07
0008	13,022,000	295,469.18	.00	.00	295,469.18	140,605.90	154,863.28	147,734.62
0009	8,213,400	186,362.07	.00	.00	186,362.07	86,811.20	99,550.87	93,181.06
0010	11,020,500	250,055.15	.00	.00	250,055.15	117,741.60	132,313.55	125,027.61
0011	10,252,500	232,629.23	.00	250.00	232,379.23	109,281.40	123,097.83	116,189.64
0012	9,722,300	220,598.98	.00	250.00	220,348.98	103,247.35	117,101.63	110,174.51
0013	13,880,400	314,946.28	.00	.00	314,946.28	149,425.25	165,521.03	157,473.18
0014	11,456,900	259,957.07	.00	.00	259,957.07	121,515.90	138,441.17	129,978.58
0015	10,419,200	236,411.66	.00	.00	236,411.66	111,101.50	125,310.16	118,205.85
0016	8,689,200	197,157.95	.00	.00	197,157.95	101,200.00	95,957.95	98,579.01
0017	13,134,700	298,026.33	.00	250.00	297,776.33	140,903.05	156,903.28	148,888.21
0018	9,819,000	222,793.11	.00	.00	222,793.11	104,269.35	118,523.76	111,396.60
0019	9,384,500	212,934.33	.00	.00	212,934.33	99,971.80	112,962.53	106,467.21
0020	9,786,000	222,044.33	.00	.00	222,044.33	104,600.55	117,443.78	111,022.21
0021	10,898,900	247,296.05	.00	.00	247,296.05	116,593.90	130,702.15	123,648.06
0022	7,326,700	166,242.83	.00	.00	166,242.83	77,449.05	88,793.78	83,121.46
0023	9,341,900	211,967.72	.00	500.00	211,467.72	99,507.90	111,959.82	105,733.89
0024	9,170,500	208,078.66	.00	500.00	207,578.66	95,867.00	111,711.66	103,789.36
0025	10,572,900	239,899.10	.00	250.00	239,649.10	112,767.40	126,881.70	119,824.58
0026	7,147,100	162,167.72	.00	.00	162,167.72	76,092.05	86,075.67	81,083.90
0027	9,672,100	219,459.97	.00	250.00	219,209.97	102,014.55	117,195.42	109,605.02
0028	9,673,800	219,498.53	.00	.00	219,498.53	103,324.05	116,174.48	109,749.29
0029	10,069,300	228,472.42	.00	250.00	228,222.42	108,311.95	119,910.47	114,111.25
0030	6,771,300	153,640.82	.00	.00	153,640.82	71,551.85	82,088.97	76,820.43
0031	5,264,600	119,453.78	.00	.00	119,453.78	56,097.00	63,356.78	59,726.91
0032	7,530,600	170,869.31	.00	.00	170,869.31	80,081.40	90,787.91	85,434.70
0033	6,116,600	138,785.67	.00	.00	138,785.67	71,196.85	67,588.82	69,392.86
0034	7,059,400	160,177.75	.00	.00	160,177.75	77,700.90	82,476.85	80,088.88
0035	9,766,900	221,610.95	.00	250.00	221,360.95	111,130.60	110,230.35	110,680.50
0036	10,259,600	232,790.33	.00	.00	232,790.33	109,400.65	123,389.68	116,395.21
0037	10,656,800	241,802.82	.00	.00	241,802.82	114,381.30	127,421.52	120,901.45
0038	9,534,900	216,346.89	.00	250.00	216,096.89	105,508.25	110,588.64	108,048.49
0039	9,960,200	225,996.94	.00	.00	225,996.94	110,377.00	115,619.94	112,998.51
0040	10,092,100	228,989.75	.00	.00	228,989.75	111,804.15	117,185.60	114,494.92
0041	10,263,600	232,881.07	.00	.00	232,881.07	113,712.00	119,169.07	116,440.58
0042	8,661,800	196,536.26	.00	250.00	196,286.26	92,853.65	103,432.61	98,143.17
0043	9,482,100	215,148.85	.00	250.00	214,898.85	100,894.45	114,004.40	107,449.47
0044	10,363,600	235,150.10	.00	250.00	234,900.10	110,835.05	124,065.05	117,450.10
0045	9,957,400	225,933.41	.00	250.00	225,683.41	106,011.95	119,671.46	112,841.73
0046	9,941,900	225,581.71	.00	500.00	225,081.71	108,121.40	116,960.31	112,540.88
0047	7,754,400	175,947.34	.00	500.00	175,447.34	81,396.55	94,050.79	87,723.72
0048	8,229,000	186,716.02	.00	250.00	186,466.02	87,147.35	99,318.67	93,233.05
0049	9,638,700	218,702.11	.00	.00	218,702.11	103,302.20	115,399.91	109,351.10
0050	8,082,300	183,387.39	.00	.00	183,387.39	86,129.25	97,258.14	91,693.74
0051	10,232,000	232,164.08	.00	.00	232,164.08	109,526.00	122,638.08	116,082.08
0052	8,284,700	187,979.84	.00	500.00	187,479.84	88,179.25	99,300.59	93,739.93
0053	46,854,700	1,063,133.14	.00	.00	1,063,133.14	505,609.00	557,524.14	531,566.61
0054	5,672,400	128,706.74	.00	750.00	127,956.74	63,237.25	64,719.49	63,978.41
0055	6,071,600	137,764.59	.00	.00	137,764.59	68,050.10	69,714.49	68,882.35
0056	5,469,100	124,093.89	.00	250.00	123,843.89	61,089.85	62,754.04	61,921.97
0057	5,902,100	133,918.63	.00	250.00	133,668.63	66,037.95	67,630.68	66,834.37
0058	5,280,800	119,821.35	.00	.00	119,821.35	56,766.30	63,055.05	59,910.68
0059	8,666,100	196,633.82	.00	.00	196,633.82	92,141.45	104,492.37	98,316.94
0060	7,072,700	160,479.57	.00	250.00	160,229.57	74,789.45	85,440.12	80,114.83
0061	9,236,900	209,585.27	.00	250.00	209,335.27	98,191.95	111,143.32	104,667.67
0062	8,242,500	187,022.34	.00	.00	187,022.34	87,906.00	99,116.34	93,511.22
0063	8,064,500	182,983.50	.00	500.00	182,483.50	85,543.45	96,940.05	91,241.79
0064	11,158,100	253,177.30	.00	.00	253,177.30	120,637.30	132,540.00	126,588.70
0065	7,726,900	175,323.38	.00	500.00	174,823.38	82,027.90	92,795.48	87,411.71

TAXING DISTRICT NO. 08 CRESSKILL

COUNTY NO. 02 BERGEN

PAGE NO	NET TAXABLE VALUE	TOTAL TAXES (GENERAL)	TOTAL TAXES (SPECIAL)	DEDUCTION AMOUNT	NET AMOUNT OF TAXES	2025 TAXES (1ST HALF)	2025 TAXES (2ND HALF)	2026 TAXES (1ST HALF)
0066	9,099,300	206,463.11	.00	250.00	206,213.11	96,628.75	109,584.36	103,106.59
0067	13,031,000	295,673.38	.00	.00	295,673.38	139,443.25	156,230.13	147,836.73
0068	12,197,200	276,754.47	.00	250.00	276,504.47	128,556.55	147,947.92	138,252.27
0069	10,149,600	230,294.43	.00	500.00	229,794.43	108,065.05	121,729.38	114,897.25
0070	8,481,600	192,447.52	.00	250.00	192,197.52	89,377.20	102,820.32	96,098.80
0071	9,624,600	218,382.18	.00	500.00	217,882.18	98,098.00	119,784.18	108,941.14
0072	11,851,900	268,919.64	.00	.00	268,919.64	126,976.10	141,943.54	134,459.84
0073	11,939,400	270,904.98	.00	250.00	270,654.98	128,295.50	142,359.48	135,327.52
0074	6,874,600	155,984.68	.00	500.00	155,484.68	72,697.95	82,786.73	77,742.37
0075	7,520,600	170,642.42	.00	250.00	170,392.42	80,950.00	89,442.42	85,196.25
0076	9,099,900	206,476.74	.00	.00	206,476.74	98,109.95	108,366.79	103,238.39
0077	5,004,500	113,552.10	.00	.00	113,552.10	53,542.85	60,009.25	56,776.07
0078	11,917,800	270,414.90	.00	.00	270,414.90	130,389.30	140,025.60	135,207.49
0079	15,759,700	357,587.61	.00	.00	357,587.61	170,829.05	186,758.56	178,793.83
0080	26,794,300	607,962.67	.00	250.00	607,712.67	288,994.20	318,718.47	303,856.37
0081	10,687,200	242,492.59	.00	.00	242,492.59	116,208.65	126,283.94	121,246.34
0082	13,361,500	303,172.45	.00	.00	303,172.45	149,976.10	153,196.35	151,586.26
0083	15,849,400	359,622.91	.00	.00	359,622.91	172,996.80	186,626.11	179,811.50
0084	14,049,900	318,792.23	.00	250.00	318,542.23	155,886.30	162,655.93	159,271.16
0085	12,181,900	276,407.32	.00	250.00	276,157.32	134,165.10	141,992.22	138,078.71
0086	11,149,300	252,977.62	.00	.00	252,977.62	122,837.25	130,140.37	126,488.85
0087	12,817,500	290,829.08	.00	.00	290,829.08	139,802.05	151,027.03	145,414.56
0088	14,360,300	325,835.22	.00	.00	325,835.22	158,181.35	167,653.87	162,917.64
0089	13,360,400	303,147.49	.00	250.00	302,897.49	147,568.35	155,329.14	151,448.79
0090	12,412,600	281,641.88	.00	.00	281,641.88	136,057.65	145,584.23	140,820.97
0091	12,205,800	276,949.61	.00	.00	276,949.61	132,275.30	144,674.31	138,474.85
0092	24,821,600	563,202.12	.00	.00	563,202.12	272,581.05	290,621.07	281,601.09
0093	9,284,700	210,669.84	.00	.00	210,669.84	100,565.20	110,104.64	105,334.94
0094	11,608,400	263,394.61	.00	.00	263,394.61	128,679.25	134,715.36	131,697.34
0095	8,699,600	197,393.92	.00	.00	197,393.92	95,797.30	101,596.62	98,696.99
0096	12,589,700	285,660.31	.00	.00	285,660.31	139,156.90	146,503.41	142,830.19
0097	9,943,900	225,627.11	.00	.00	225,627.11	107,905.65	117,721.46	112,813.59
0098	10,749,600	243,908.42	.00	.00	243,908.42	121,368.70	122,539.72	121,954.25
0099	9,604,000	217,914.75	.00	250.00	217,664.75	106,367.30	111,297.45	108,832.42
0100	12,339,300	279,978.73	.00	500.00	279,478.73	138,238.75	141,239.98	139,739.38
0101	12,495,800	283,529.71	.00	.00	283,529.71	140,228.70	143,301.01	141,764.89
0102	31,376,400	711,930.53	.00	.00	711,930.53	340,710.50	371,220.03	355,965.31
0103	24,753,900	561,666.01	.00	.00	561,666.01	273,067.50	288,598.51	280,833.04
0104	23,657,200	536,781.88	.00	.00	536,781.88	261,669.85	275,112.03	268,390.98
0105	18,903,800	428,927.24	.00	.00	428,927.24	209,678.35	219,248.89	214,463.64
0106	27,323,600	619,972.50	.00	.00	619,972.50	301,203.40	318,769.10	309,986.29
0107	32,645,900	740,735.49	.00	250.00	740,485.49	360,929.00	379,556.49	370,242.77
0108	35,092,500	796,248.84	.00	.00	796,248.84	390,899.95	405,348.89	398,124.45
0109	34,914,100	792,200.94	.00	.00	792,200.94	386,289.60	405,911.34	396,100.49
0110	36,009,800	817,062.36	.00	.00	817,062.36	400,262.10	416,800.26	408,531.23
0111	39,923,500	905,864.23	.00	.00	905,864.23	440,160.20	465,704.03	452,932.15
0112	35,697,500	809,976.27	.00	250.00	809,726.27	389,695.90	420,030.37	404,863.16
0113	42,509,700	964,545.10	.00	.00	964,545.10	455,980.75	508,564.35	482,272.58
0114	49,558,800	1,124,489.18	.00	.00	1,124,489.18	543,346.25	581,142.93	562,244.62
0115	28,947,700	656,823.31	.00	.00	656,823.31	310,690.90	346,132.41	328,411.69
0116	8,822,200	200,175.72	.00	250.00	199,925.72	97,311.05	102,614.67	99,962.90
0117	10,827,100	245,666.91	.00	250.00	245,416.91	118,879.30	126,537.61	122,708.49
0118	9,339,700	211,917.81	.00	500.00	211,417.81	102,917.65	108,500.16	105,708.94
0119	7,208,800	163,567.68	.00	.00	163,567.68	79,304.00	84,263.68	81,783.88
0120	7,304,200	165,732.30	.00	250.00	165,482.30	80,211.70	85,270.60	82,741.19
0121	8,202,500	186,114.74	.00	.00	186,114.74	90,295.70	95,819.04	93,057.38
0122	9,593,600	217,678.81	.00	.00	217,678.81	106,008.15	111,670.66	108,839.43
0123	10,880,400	246,876.29	.00	250.00	246,626.29	120,503.10	126,123.19	123,313.18
0124	10,610,600	240,754.52	.00	.00	240,754.52	115,846.40	124,908.12	120,377.30
0125	9,672,000	219,457.69	.00	500.00	218,957.69	106,519.45	112,438.24	109,478.88
0126	8,206,000	186,194.14	.00	250.00	185,944.14	87,959.60	97,984.54	92,972.12
0127	9,509,900	215,779.64	.00	.00	215,779.64	101,464.50	114,315.14	107,889.85
0128	11,700,300	265,479.79	.00	.00	265,479.79	125,352.30	140,127.49	132,739.92
0129	9,302,100	211,064.67	.00	250.00	210,814.67	97,153.50	113,661.17	105,407.38
0130	10,278,300	233,214.63	.00	.00	233,214.63	109,781.30	123,433.33	116,607.35

TAXING DISTRICT NO. 08 CRESSKILL

COUNTY NO. 02 BERGEN

PAGE NO	NET TAXABLE VALUE	TOTAL TAXES (GENERAL)	TOTAL TAXES (SPECIAL)	DEDUCTION AMOUNT	NET AMOUNT OF TAXES	2025 TAXES (1ST HALF)	2025 TAXES (2ND HALF)	2026 TAXES (1ST HALF)
0131	9,521,100	216,033.77	.00	250.00	215,783.77	101,186.55	114,597.22	107,891.94
0132	12,115,600	274,902.98	.00	.00	274,902.98	129,669.40	145,233.58	137,451.53
0133	10,820,300	245,512.61	.00	.00	245,512.61	114,505.50	131,007.11	122,756.34
0134	9,135,800	207,291.32	.00	.00	207,291.32	97,255.50	110,035.82	103,645.68
0135	8,839,400	200,565.99	.00	.00	200,565.99	92,656.65	107,909.34	100,283.03
0136	9,570,600	217,156.91	.00	250.00	216,906.91	102,770.10	114,136.81	108,453.48
0137	10,098,800	229,141.76	.00	.00	229,141.76	108,221.90	120,919.86	114,570.91
0138	9,993,500	226,752.52	.00	250.00	226,502.52	106,843.40	119,659.12	113,251.30
0139	9,054,800	205,453.42	.00	500.00	204,953.42	96,117.70	108,835.72	102,476.74
0140	9,822,300	222,867.99	.00	.00	222,867.99	104,544.20	118,323.79	111,434.04
0141	8,923,500	202,474.21	.00	.00	202,474.21	95,378.70	107,095.51	101,237.14
0142	10,093,700	229,026.05	.00	250.00	228,776.05	107,786.75	120,989.30	114,388.07
0143	13,189,300	299,265.23	.00	.00	299,265.23	138,545.10	160,720.13	149,632.65
0144	16,415,100	372,458.62	.00	.00	372,458.62	178,325.90	194,132.72	186,229.34
0145	9,787,800	222,085.18	.00	.00	222,085.18	103,935.85	118,149.33	111,042.62
0146	9,379,400	212,818.60	.00	250.00	212,568.60	99,620.25	112,948.35	106,284.33
0147	9,083,300	206,100.08	.00	.00	206,100.08	96,631.05	109,469.03	103,050.09
0148	9,202,500	208,804.73	.00	.00	208,804.73	98,082.35	110,722.38	104,402.39
0149	8,804,900	199,783.19	.00	250.00	199,533.19	93,265.35	106,267.84	99,766.62
0150	9,038,700	205,088.11	.00	.00	205,088.11	101,157.45	103,930.66	102,544.09
0151	8,110,700	184,031.77	.00	.00	184,031.77	85,885.45	98,146.32	92,015.92
0152	11,356,900	257,688.06	.00	500.00	257,188.06	127,915.20	129,272.86	128,594.06
0153	10,982,500	249,192.92	.00	500.00	248,692.92	116,769.40	131,923.52	124,346.49
0154	12,109,800	274,771.37	.00	250.00	274,521.37	129,575.45	144,945.92	137,260.71
0155	8,490,300	192,644.92	.00	.00	192,644.92	90,606.20	102,038.72	96,322.51
0156	8,958,300	203,263.84	.00	.00	203,263.84	95,183.20	108,080.64	101,631.94
0157	11,411,400	258,924.67	.00	500.00	258,424.67	121,995.00	136,429.67	129,212.38
0158	9,860,000	223,723.40	.00	.00	223,723.40	105,059.40	118,664.00	111,861.74
0159	10,161,000	230,553.09	.00	.00	230,553.09	108,468.00	122,085.09	115,276.59
0160	10,953,300	248,530.39	.00	.00	248,530.39	117,035.50	131,494.89	124,265.22
0161	11,080,300	251,412.02	.00	.00	251,412.02	119,010.05	132,401.97	125,706.06
0162	6,917,700	156,962.61	.00	500.00	156,462.61	72,881.95	83,580.66	78,231.35
0163	12,401,300	281,385.50	.00	250.00	281,135.50	132,070.95	149,064.55	140,567.79
0164	9,522,000	216,054.20	.00	1,000.00	215,054.20	100,731.05	114,323.15	107,527.12
0165	10,530,400	238,934.78	.00	250.00	238,684.78	112,979.80	125,704.98	119,342.42
0166	7,490,900	169,968.52	.00	250.00	169,718.52	80,302.55	89,415.97	84,859.29
0167	8,054,000	182,745.25	.00	.00	182,745.25	86,792.80	95,952.45	91,372.66
0168	8,293,300	188,174.99	.00	1,000.00	187,174.99	89,950.60	97,224.39	93,587.51
0169	7,911,300	179,507.39	.00	.00	179,507.39	86,737.60	92,769.79	89,753.73
0170	7,958,600	180,580.63	.00	500.00	180,080.63	85,874.65	94,205.98	90,040.37
0171	7,592,600	172,276.11	.00	500.00	171,776.11	80,925.40	90,850.71	85,888.08
0172	9,857,500	223,666.68	.00	.00	223,666.68	109,374.20	114,292.48	111,833.38
0173	8,182,300	185,656.41	.00	250.00	185,406.41	88,656.15	96,750.26	92,703.24
0174	8,989,900	203,980.85	.00	.00	203,980.85	96,518.35	107,462.50	101,990.47
0175	9,447,700	214,368.31	.00	.00	214,368.31	102,915.80	111,452.51	107,184.18
0176	6,932,600	157,300.68	.00	.00	157,300.68	75,152.50	82,148.18	78,650.40
0177	7,592,000	172,262.48	.00	.00	172,262.48	82,373.35	89,889.13	86,131.27
0178	6,828,500	154,938.68	.00	.00	154,938.68	79,543.55	75,395.13	77,469.37
0179	6,255,900	141,946.36	.00	.00	141,946.36	64,977.30	76,969.06	70,973.20
0180	21,925,900	497,498.68	.00	.00	497,498.68	239,301.20	258,197.48	248,749.36
0181	8,653,900	196,356.98	.00	250.00	196,106.98	90,798.60	105,308.38	98,053.52
0182	7,093,300	160,946.97	.00	.00	160,946.97	75,228.40	85,718.57	80,473.52
0183	14,198,100	322,154.90	.00	.00	322,154.90	156,436.80	165,718.10	161,077.47
0184	8,226,200	186,652.48	.00	.00	186,652.48	92,033.35	94,619.13	93,326.27
0185	8,310,400	188,562.98	.00	.00	188,562.98	92,951.05	95,611.93	94,281.51
0186	8,084,600	183,439.57	.00	.00	183,439.57	88,548.85	94,890.72	91,719.83
0187	11,306,000	256,533.16	.00	.00	256,533.16	121,753.95	134,779.21	128,266.62
0188	11,738,800	266,353.37	.00	.00	266,353.37	127,164.70	139,188.67	133,176.71
0189	10,719,400	243,223.21	.00	250.00	242,973.21	114,165.45	128,807.76	121,486.64
0190	9,169,400	208,053.71	.00	250.00	207,803.71	98,101.90	109,701.81	103,901.87
0191	8,663,500	196,574.82	.00	.00	196,574.82	91,941.35	104,633.47	98,287.46
0192	10,214,000	231,755.66	.00	.00	231,755.66	108,407.05	123,348.61	115,877.86
0193	8,514,000	193,182.67	.00	500.00	192,682.67	89,852.50	102,830.17	96,341.37
0194	10,420,400	236,438.89	.00	.00	236,438.89	111,163.60	125,275.29	118,219.49
0195	10,503,900	238,333.51	.00	.00	238,333.51	112,322.80	126,010.71	119,166.78



COUNTY NO. 02 BERGEN

PAGE NO	NET TAXABLE VALUE	TOTAL TAXES (GENERAL)	TOTAL TAXES (SPECIAL)	DEDUCTION AMOUNT	NET AMOUNT OF TAXES	2025 TAXES (1ST HALF)	2025 TAXES (2ND HALF)	2026 TAXES (1ST HALF)
0001		.00	.00	.00	.00	.00	.00	.00
**DIST TOTAL		.00	.00	.00	.00	.00	.00	.00

TAXING DISTRICT NO. 08 CRESSKILL

COUNTY NO. 02 BERGEN

NAME OF OWNER ADDITIONAL OWNERS	PAGE NO.	BLOCK NO.	LOT NO.	LOT QUALIF.	ACCOUNT NO.	DEED BOOK PAGE CLASS	PROPERTY LOCATION
A&SS & AA&S LLC	0034	27	55	CT058	046525	04494 01688 2	380 MADISON AVE
ABARBANEL,ANAT	0126	92.08	33		138900	03547 01660 2	169 PALISADE AVE
ABBASI, MARWAN & KHAWLA	0080	70.01	19		097700	2	201 W MORNINGSIDE AVE
ABBATE JR, WILLIAM M & LORI	0099	87	178		124900	05072 00269 2	6 OAK ST
ABDEL-DAYEM,H.M.&EL-SHIRBINY,AYDA	0110	91.06	26		130571	08016 00624 2	71 HOOVER DRIVE
ABRAMOWITZ, MARK & MARJORIE	0206	207	1		254300	2	31 BUCKINGHAM RD
ABREU, GABRIEL & ISORA	0149	128	20.01		176600	08675 00050 2	122 ELM ST
ACCARDO, DONATO & DIANE F.	0152	133	357		181600	2	65 PERSHING PL
ACHKAR, CHARLES	0138	114	4		160600	00416 02220 2	110 LEXINGTON AVE
ACOSTA, EDGAR & DIANA	0197	193	2		241600	2	300 BROOKSIDE AVE
ACT PROPERTY LLC	0059	45	777		068900	02409 01607 2	131 JEFFERSON AVENUE
ADAM, YASMIN	0123	92.07	48		135500	05531 01577 2	136 PALISADE AVE
ADIKAI,ILAN	0143	120	30		167800	05026 00801 2	6 EMERSON ST
AG KINGS CRESSKILL LLC	0179	177	5		219650	09116 00843 4A	32-36 E MADISON AVE
AGOURAS, MARIA	0115	92	1		130600	00141 00940 2	77 ENGLE ST
AGRAWAL, AMRIT	0113	91.08	10		130599	01875 00927 2	109 HUYLER LANDING ROAD
AHARONI, HADAS & HANAN	0192	187	14		234100	04759 01209 2	51 CARLETON TERR
AHDOUT, ABRAHAM & AZITA	0207	207	16		255700	05272 01176 2	14 LANCASTER COURT
AHEARN,JOHN TIMOTHY & HELEN WARD	0067	54.01	64		080600	2	35 CEDAR ST
AHMED, OMER & YAQOOB, AMNA S	0108	91.05	9		130530	02874 01999 2	10 MC GRATH DRIVE
AHN, BYUNG WOO & HO SUN	0031	23	13.01			09370 00301 2	39 MONROE AVE
AHN, IKE B & EVANGELINE	0210	210	13		259100	09283 00033 2	87 EISENHOWER DR
AHN, KYU W (ETAL)	0078	69	39.01			01726 00026 2	375 PIERMONT ROAD
AHN, SANG MOH & KEY SUN	0184	181	2	CT013	226413	08572 00234 2	54 PALISADES AVE
AKERMAN, DANIEL & MICHAL	0128	103	17		149300	02040 00568 2	442 11TH ST
AKHOUKH, SARA NAGY FARAH	0039	29	3	C0027		01776 01902 2	126 STONEGATE TRAIL
AKIVA, SUSAN (SUSY)	0103	90	29		128260	00255 02203 2	119 JACKSON DRIVE
AKIVA, ELLY	0216	301	16		263105	05016 00303 2	82 JACKSON DRIVE
AKONS, GIL & CARYN	0148	128	1		175900	00327 01611 2	154 ELM ST
AKTAS, HACIRE ETAL	0047	34	289		057700	01687 00653 2	184 JEFFERSON AVE
ALBEK,ITAMAR&Yael	0067	54	10		080100	04561 00252 2	50 CEDAR ST
ALFASSI, MOSHE & LIMOR	0066	53	23		079200	03273 01304 2	44 SMITH TERR
ALFONSO,WENDY	0098	86	148		123400	05049 01076 2	193 E MADISON AVE
ALGE,THOMAS	0116	92	26		131600	2	27 ENGLE ST
ALGURAM,JASON & NAGASHIMA,RINA	0135	109	21		157200	04038 00097 2	15 LEXINGTON AVE
ALHANTI,RICHARD & BONNIE	0067	54	3		079400	2	27 JEFFERSON AVE
ALLEN, GARY & DIANE	0060	46	748		069900	07842 00629 2	129 7TH ST
ALMOND, AMANDA	0021	14	57		027900	01130 00162 2	280 CONCORD ST
ALON, AMIR & ORLY GAL	0208	208	2		256200	00797 01032 2	8 KENNEDY RD
ALON, JOSE MARI & LEAH	0081	72	3		098800	07960 00824 2	286 COUNTY RD
ALPINE CONSTRUCTION & DESIGN LLC	0155	139	101		186500	08604 00167 1	MAGNOLIA AVE
ALPINE COSTRUCTION & DESIGN LLC	0155	139	33		186400	05443 01229 2	292 MAGNOLIA AVE
ALROY, ALINE & MICHAEL YANNAI	0117	92.02	8		133400	08273 00519 2	5 KENILWORTH DR
ALSTETE, JEFFREY W & MARTA	0173	163	51		212200	08131 00209 2	41 PARK AVE
ALSTETE, JEFFREY W & MARTA	0173	163	52		212300	09043 00144 2	47 PARK AVE
ALSTETE, MARTA TRSTES/ETAL	0055	41	1.06	C002E		04209 01452 2	5 TENAKILL PK DR #205
ALTENRATH ENTERPRISES	0188	183	1	CO001	229800	02912 01436 4A	80 BROADWAY, SUITE 1A
ALVAREZ(ETAL), JAVIER	0018	14	11		024900	08557 00230 2	41 ROOSEVELT ST
ALVAREZ-MITCHELL, MONICA	0102	90	19			04695 01251 2	152 TRUMAN DRIVE
ALVAREZ, ANTONIO C & ABIGAIL C	0115	91.10	3			08475 00316 1	18 PENDERGAST COURT
ALVAREZ, KATHERINE & HIGINO M	0152	133	89		181200	03838 00914 2	304 MADISON AVE
ALVAREZ, MANUEL & KATARINA M	0210	210	3		258100	03148 00312 2	23 KENNEDY RD
ALVAREZ, PEDRO M	0027	17	5		036900	00258 01612 2	98 GRANT AVE
ALVAREZ,CESAR A	0156	141	284		187500	04719 00431 2	212 11TH ST
AMANO, TAKASHI & KUMIKO	0048	35	222		059000	05376 00306 2	169 6TH ST
AMAR,SHARON	0065	53	8		077600	04544 01202 2	41 GLENVIEW TERR
AMBARTSUMYAN, DAVID	0174	164	18		213000	03185 00457 2	80 MORNINGSIDE AVE
AMERICAN LEGION POST 21	0180	178	29.01		222300	15F	E. MADISON AVE
AMERKANIAN(ETAL), GREGORY J	0104	90.01	21		127880	00375 00896 2	17 LOMAN CT
AMICUCCI, JOHN & ELIZABETH	0087	76	21.01		108400	00246 02038 2	68 WESTERVELT PL
AMICUCCI, JOHN & ELIZABETH	0096	85	83		120800	2	45 CENTER ST
AMIN,HEMANSHUB & JASMEENA M	0145	124	221			03912 01723 2	265 HIGHLAND ST
AMODEO,DARREN K&FIORDILINO,ROSALIA	0024	14.02	14		030100	04435 01919 2	338 11TH ST
AN, CHU RAN	0172	162	26		210200	09468 00233 2	125 MORNINGSIDE AVE
AN, JAMES & EMILIA	0191	187	6		233300	04152 01550 2	24 BEECHWOOD RD
AN,CHONGHYON&KYUNGSOON	0185	181	2	CT036	226436	03765 00725 2	121 BROADWAY
ANAM,KHALID & HEDARI,CARINE	0166	156	6		201400	03852 01499 2	97 DAVENPORT AVE
ANANTHARAMAN, ABHIRAMAN ETAL	0163	148	29		197200	03053 01084 2	38 WILLIS AVE



TAXING DISTRICT NO. 08 CRESSKILL

COUNTY NO. 02 BERGEN

NAME OF OWNER ADDITIONAL OWNERS	PAGE NO.	BLOCK NO.	LOT NO.	LOT QUALIF.	ACCOUNT NO.	DEED BOOK PAGE	CLASS	PROPERTY LOCATION
ANASTASSATOS(ETC), VASSILIOS	0205	206	2		252600	08638 00793	2	23 CHURCHILL RD
ANDERSON, CHRISTOPHER M & KAREN C	0085	75	39		105500	08657 00926	2	38 CHURCHILL RD
ANDERSON, SYLVIA L	0187	181	63		227600	08556 00282	2	179 BROADWAY
ANDOLINA, KERRY ETAL	0150	129	84		178700	05003 00532	2	135 KNICKERBOCKER RD
ANDREASSI, GEORGE C & PHYLLIS J	0084	75	30		104600	09234 00187	2	2 CHURCHILL RD
ANDRONACO, RAYMOND B. & DIANE W	0129	103	55		150200		2	479 LAFAYETTE ST
ANGAROLA, CAROL A.	0116	92	18		131200	08154 00709	2	45 ENGLE ST
ANGELOTTI, CARMELLA	0063	48	657		073500		2	119 5TH ST
ANN ANGIOLETTI 50% & NEA RENTALS 50%	0091	80	3		113100	01629 02197	4A	22-24 UNION AVE
APELIAN, TENI & HAJJAR, ROGER	0010	3	11		014000	02289 00759	2	34 RIDGE RD
APICE, RICHARD M & ALICE M	0183	180	92		002263	08077 00333	2	68 LEGION DRIVE
APICE, RICHARD M TRUSTEE	0121	92.05	29		142100	04270 00509	2	1 CREST DR SO
APPLBAUM, RAMI AVRAHAM & NIRIT ALFASI	0078	68	15		095300	02683 00609	2	471 PIERMONT ROAD
AP360 LLC NJ	0109	91.06	5		130546	03797 00754	2	360 E MADISON AVE
AQUILA, TRACY R ETALS	0140	116	24		163400	03083 01680	2	277 JEFFERSON AVE
ARAD, RON & DANIT	0085	75	31		104700	01571 01991	2	6 CHURCHILL RD
ARAIN, SAMINA & MALIK, MUJEEB	0018	13	1.04			04613 01424	2	462 KNICKERBOCKER ROAD
ARAIN, SAMIA M & SAMINA	0129	103	57		150400	04956 01702	2	400 GRANT AVE
ARAK, CHARLES & MARILYN	0005	1.04	1		006100		2	62 HEATHER HILL RD
ARAM, ALEXANDER JULIUS	0056	41	1.06	C002W		02850 01136	2	5 TENAKILL PARK DR #223
ARBEL, BOAZ M & TOBY SAGIV	0199	196	5		244400	01516 00653	2	24 CLARK ST
ARGINTEANU, RONIT	0218	302	4		264800	09096 00056	2	32 ADAMS DRIVE
ARITAKE, HIDENORI	0194	188	13		236500		2	27 RIDGE RD
ARIZAGA, JUAN P & JENNY F	0119	92.05	1		139300	03238 00467	2	18 COUNTY RD
ARMANIACO(ETAL), GEORGE	0139	116	4.01		162800	08740 00125	2	62 LEXINGTON AVE
AROESTY, ERIC & LORI	0211	210	27		259260	05230 01386	2	307 TRUMAN DRIVE
AROZAMENA, JESUS & MILDREY	0141	119	20		165900	03486 00793	2	31 EMERSON ST
ARRIGALE, ROBERT R TRSTE	0053	41	1.06	C001L		03173 00977	2	5 TENAKILL PARK DR E #110
ARRIGALE, STEVEN & ROSE MARIE	0149	128	44		177400	09207 00425	2	105 14TH ST
ARRIGONI, WALTER & JOAN	0043	31	446		052800		2	206 10TH ST
ARRIZON, JAN MICHAEL & JOCELYN	0174	164	25		213300	03339 00398	2	61 PARK AVE
ARSLANIAN, ARA & KAREN SARAYDARIAN	0098	86	145		123300	08989 00349	2	187 E MADISON AVE
ARSLANIAN, SARKIS & ARTEMIS LLP	0219	302	13		265450	08355 00562	2	262 TRUMAN DRIVE
ARSOVSKA, JANA & MALONE, ELLIOTT	0087	76	7		07800	03590 01267	2	30 WESTERVELT PL
ARZI, BOAZ & SHLOMIT LEVI	0131	105	27		153000	02898 01683	2	101 LEXINGTON AVE
ARZOOMANIAN, DENISE	0150	129	69		178200	09069 00349	2	108 14TH ST
ASAYAN, HAROUT & MARIA R	0140	117	15		164200	08138 00436	2	21 SHORT PL
ASFAW, SEBLE & WONDMEH, MELAKU	0036	28	15		048500	04633 00686	2	38 MAPLE ST
ASHKENAZI, NIR & MARIA	0170	160	50		207400	05190 01599	2	45 MORNINGSIDE AVE
ASHKENAZI, OHAD & MARIA C	0068	54.01	71		080900	03932 00383	2	67 CEDAR ST
ASSAN JR, EMMANUEL A ETAL	0163	149	1		197800	04883 00574	2	54 WILLIS AVE
ASSAYAG, OR & EFRAT	0072	61	1077		087600	05271 00078	2	79 6TH ST
ASTUDILLO, LUIS M (MARIO GONZALEZ)	0123	92.07	35		134400	02003 00432	2	174 PALISADE AVE
ATACAMA, CHIHIRO & GABRIELLE	0067	54	7		079800	04785 00563	2	34 CEDAR ST
ATHANS, JOHN & TOULA	0176	166	16		215200		2	24 PARK AVE
ATIVA 5 LLC	0179	177	1		219600	05049 01042	4A	44 E MADISON AVE
ATTARDI, MICHELLE A	0120	92.05	17		140900	02062 02383	2	49 CREST DR SO
AUED, TERESA	0169	159	30		205500	08659 00483	2	109 DELMAR AVE
AUGUSTE, MEGAN E & LUCIEN JR	0061	47	695		071400	04781 01123	2	107 6TH ST
AUSAF, MOHAMMAD & TASLIM B	0142	120	1		67200	08598 00709	2	190 GRANT AVE
AVIRAM, NOAM & MICHAL	0138	114	1		160500	02683 01830	2	118 LEXINGTON AVE
AVITZUR, ARNON & REGEV, ADDI	0158	144	247		190400	04732 01914	2	166 12TH ST
AVTALION, GUY & IRIS	0218	302	3		264700	05164 01896	2	24 ADAMS DRIVE
AWAD (ETALS), THEODORE V	0038	29	3	C0012		08347 00323	2	111 STONEGATE TRAIL
AWOONOR, DUNYO K & BATHSHEBA	0214	212	3		260200	05436 00398	2	118 EISENHOWER DR
AYNILIAN JR, VAHRAM & SIMONE	0079	70.01	12		097100	03154 01544	2	200 W MORNINGSIDE AVE
AYNILIAN, RAFFI & LORRI	0039	29	3	C0024		04951 01351	2	123 STONEGATE TRAIL
AZAR & IBRAHAM	0119	92.04	13		145200	08885 00192	2	50 CREST DR SO
AZARIA, AVIHAI	0027	17	1.01		036500	05113 00141	2	138 GRANT AVE
AZARIA, AVIHAI	0048	35	235.01		059400	05508 01797	2	132 MADISON AVE
AZELBY, JANET	0204	203	8		251600	03777 01398	2	14 PIERCE AVE
AZMI, HOOMAN & SHIRKNAN, NAGHMEH	0219	303	4		267000	02415 00304	2	79 JACKSON DRIVE
BABIKIAN ETALS, KEVIN	0104	90.01	19		127860	01257 02391	2	151 HOOVER DRIVE
BACALU, AVI & RONIT DVIR	0080	72	1.02			01192 02369	2	300 COUNTY RD
BACHMEIR, EYAL & ARAZI, SARAI BACHMEIR	0132	106	24		154000	03044 02171	2	85 LEXINGTON AVE
BADIA, THAWEE	0193	187	23		235000		2	504 KNICKERBOCKER RD
BADURINA, DANIEL	0030	22	14		040900		1	PROSPECT AVE
BADURINA, DANIEL	0030	22	36		041800	08624 00508	2	69 MONROE AVE



TAXING DISTRICT NO. 08 CRESSKILL

COUNTY NO. 02 BERGEN

NAME OF OWNER ADDITIONAL OWNERS	PAGE NO.	BLOCK NO.	LOT NO.	LOT QUALIF.	ACCOUNT NO.	DEED BOOK	DEED PAGE	CLASS	PROPERTY LOCATION
BAE, HYUNJUONG & KIM, TONGWOO T	0147	126	189		173500	03840	01895	2	164 ELM ST
BAE, JAE Y MIN	0161	145.01	4		194500	08457	00600	2	96 11TH ST
BAEK,JISUNG&SEO,YOULIM	0131	105	47		153500	04759	00703	2	407 CONCORD ST
BAFER, GEORGE & AILEEN VOURLIOTIS-	0016	11	2.02			02461	00385	2	215 GRANT AVE
BAGGETT, COREY & JANIN	0213	211	18		259922	04586	00857	2	229 TRUMAN DRIVE
BAHNG, SCOTT & JANG, WOO YOUNG	0123	92.07	46		135300	08831	00467	2	2 PALISADE CT
BAID,MANOJ&ASHA&SALONI	0097	86	138		123100	03533	00106	2	4 NEW ST
BAIK, DANIEL & MIN, SOYOUNG	0072	60	6		086900	05281	01927	2	37 7TH ST
BAILEY, WM T III & MARY ANN C	0087	76	11		108000			2	42 WESTERVELT PL
BAILLIE,LEIGH	0058	43	824		066900	07657	00374	2	43 SMITH TERR
BAINS (TRSTES),KALPANA & SARINA	0111	91.06	30		130575	00025	00902	2	154 VACCARO DRIVE
BAKER,BELLA	0200	196	14		245300	04808	01289	2	23 HOLLY LN
BAKHTYEYeva, NATASHA	0019	14	37		026000	05216	00802	2	72 ROOSEVELT ST
BAKHTYEYeva, SIARHEI & NATASHA	0085	75	36		105200	04240	00470	2	26 CHURCHILL RD
BALAGHI,MESBAHEDDIN & SHAHIA	0150	129	71		178300	09234	00087	2	104 14TH ST
BALAGULA, SEMEON & ANNA ADI	0074	62	1017		089500	03750	00800	2	71 5TH ST
BALAR, NILESH & BHAVNA	0214	212	7		260600	08769	00181	2	161 TRUMAN DRIVE
BALAY, ERIK R	0094	84	64		117800	03303	00637	2	144 COUNTY RD
BALLOUL,EITAN&SAPIR	0178	168	8		218700	04388	01383	2	10 ELMORE PL
BALOZIAN, CEDRIC R TRSTE	0034	27	55	CT053	046400	05088	00672	2	366 MADISON AVE
BANDINI, GREGORY L & NANCY R	0007	1.05	4		008800	01569	02070	2	102 HEATHER HILL RD
BANK OF NEW YORK MELLON TRSTE	0047	34	291		057800	00343	01492	1	180 JEFFERSON AVE
BANPO LLC	0012	3.02	2		016000	03333	01288	2	22 BURNS PL
BAR-CHAMA,NATHAN & R.FRIEDMAN	0099	87	197		125600	00447	01078	2	48 OAK ST
BAR-DAVID, EYAL TRSTE & LIAT ETAL	0101	88	1	C0505	125700	05387	01189	2	505 LAUREL LANE
BAR-ZVI, SAGI	0138	114	8		160700	03296	00422	2	104 LEXINGTON AVE
BARAK, NIMROD ETAL	0005	1.04	10		007000	05081	01229	2	26 HEATHER HILL RD
BARATIANTS, NATALIA	0114	91.09	1			04310	00730	2	96 TRUMAN DRIVE
BARBARISE, ANTHONY & CHRISTINE	0084	75	28		104450			2	240 COUNTY RD
BARBUSH, LUDMILLA & GENNADI	0171	161	24		208600	02716	00532	2	79 MORNINGSIDE AVE
BARCIN, ALI & MELIS	0154	136	293		183900	04695	01235	2	273 MAGNOLIA AVE
BARCZY, GERGELY & KATALIN TRSTES	0029	20	8.01		040100	05526	01263	2	10 CRESSKILL AVE
BARKAN, TOMER & ALLISON	0206	207	2		254400	00694	00084	2	33 BUCKINGHAM RD
BARKAY, EYAL	0020	14	46		026800	03480	00782	2	51 ROOSEVELT ST
BARKAY, ORAN & YAAR, NOA LESHNO	0091	79	206		112400	05464	00225	2	6 LAMBS LANE
BARLEV, LIOR & INBAL	0160	144.01	11		192700	04560	00693	2	91 11TH ST
BARNETT,CRAIG & REISNER,KAREN	0014	7	33		019200			2	210 BROOKSIDE AVE
BARONE, NICKY & DIANA	0113	91.08	16			04819	01534	2	97 TRUMAN DRIVE
BARONE, RONALD J. & JANICE	0030	22	23		041300	07819	00805	2	24 BROOKSIDE AVE
BARRETTA, RICHARD & MICHELE	0138	114	39		161500			2	346 HIGHLAND ST
BARRS, CHAD & SARAH	0208	208	10		257000	00713	01725	2	18 EISENHOWER DR
BARTASHNIK (ETC), DAVID	0054	41	1.06	C001Q		00923	00681	2	5 TENAKILL PK DR. APT.115
BARTOV, NOAM & ELINA	0048	35	238		059500	05409	00953	2	194 7TH ST
BARUCH, DAN & ZUREEN M	0206	206	7		253100	04339	00661	2	43 CHURCHILL RD
BARWACZ, ANTHONY & KATE	0017	11	4.01			04455	00559	2	19 GILMORE AVE
BASAR, ERTUNC & GALAY	0190	186	18		231900	03330	01606	2	566 KNICKERBOCKER RD
BATISTICH, ZLATKO & KSENIJA	0159	144.01	4		192000	07812	00431	2	100 12TH ST
BAUER, GILA	0093	84	56		117000			2	48 HILLSIDE AVE
BAYOT, PAULA MICHELLE	0137	113	4		159600	00844	01340	2	138 LEXINGTON AVE
BCUW/MADELINE HOUSING PARTNERS LLC	0093	83	108		116800	05096	01860	15C	69 E MADISON AVE
BCUW/MADELINE HOUSING PARTNERS LLC	0093	83	109		116900	05096	01860	15C	65 E MADISON AVE
BE, LIAT LEVINHAR & EYAL	0061	46	759		070500	02653	01278	2	134 JEFFERSON AVE
BECK, CHRISTOPHER & GISELLE	0215	301	6		262200	03908	01090	2	14 JACKSON DRIVE
BECK, KENNETH & MARY ANN	0133	107	43		155400	07671	00652	2	359 JEFFERSON AVE
BECK, MICHAEL A & ANGELA E	0172	162	19		210000	02423	01958	2	4 WEIL PL
BEDDOE, JANET	0074	62	1009		089200			2	61 5TH ST
BEDULA, JANET & RICHARD	0206	206	13		253700	02098	01669	2	22 BUCKINGHAM RD
BEERI,ZOHAR &MICHAL SCHNAIDER	0206	206	10		253400	08502	00836	2	34 BUCKINGHAM RD
BEGLEY, FERGUS & ANN	0033	25	43		045000	07755	00895	2	79 MADISON AVE
BELKIN, JORI & GALUPPO, ERIK	0049	35	254		060100	04719	01973	2	162 7TH ST
BEN DOR, ARIK (BENDOR)	0098	87	6		124400	02418	00397	2	25 ENGLESTIDE ST
BEN MAIER, JASON & TAIPORA	0137	113	35		160300	03246	01900	2	340 LAFAYETTE ST
BEN YOSEF, EYAL & ANN	0210	210	5		258300	08165	00873	2	7 EISENHOWER DR
BEN-ASHER, YANIV	0046	33	349		056100	04186	01773	2	206 8TH ST
BEN-AVRAHAM,ORNA	0106	91.03	8		130500	04796	01797	2	120 ENGLE ST
BEN-DOR, HAGIT	0130	104	28		151300	01161	01724	2	127 LEXINGTON AVE
BEN-OR,ORNA	0214	213	3		260900	04341	00723	2	80 EISENHOWER DR
BEN-SHACHAR, TAL DAVID & TAMAR	0210	210	12		259000	04727	00489	2	63 EISENHOWER DR

## TAXING DISTRICT NO. 08 CRESSKILL

## COUNTY NO. 02 BERGEN

NAME OF OWNER ADDITIONAL OWNERS	PAGE NO.	BLOCK NO.	LOT NO.	LOT QUALIF.	ACCOUNT NO.	DEED BOOK PAGE	CLASS	PROPERTY LOCATION
BENDAOUD, OTHMANE & FARIDA	0197	192	8		240800	01687 01170	2	305 BROOKSIDE AVE
BENDER, JASON & JENNIFER	0028	18	3		038400	03785 00190	2	85 GRANT AVE
BENDET, ZVI & MAYA	0155	138	339.01			00872 02437	2	221 MAGNOLIA AVE
BENDEZU, GEORGE ETAL	0142	119	36		166300	05107 00215	2	96 BROOKSIDE AVE
BENIAMINOV, EKATERINA	0046	33	340.01			04059 01793	2	184 MADISON AVE
BENSUSAN, LIRON & DORON	0024	14.02	13		030000	01135 00029	2	344 11TH ST
BENSUSAN, LIRON & DORON	0132	106.01	6		023800	04655 01069	2	308 GRANT AVE
BERARDO, PATRICIA A	0001	1.01	20			03088 01107	2	15 MOUNTAIN VIEW RD
BERBEROGLU, MESIH & BELINDA	0182	179	72.01		225500	09638 00365	2	90 E. MADISON AVENUE
BERGEN BLUE HOMES LLC	0084	75	29		104550	04581 01254	2	244 COUNTY RD
BERGER, DAVID J& DIMPLE B KABADI-	0104	90.01	17		127810	03147 00119	2	5 LAMBS LANE
BERGIER,JACQUES &REYNITA SARKISSIAN	0087	76	9		107900	08458 00835	2	36 WESTERVELT PL
BERGMAN, SHERYL	0056	41	1.06	C002V		09459 00378	2	5 TENAKILL PARK DR #222
BERKOWITZ, GREG & CHRISTINE L	0013	4	13.03			00192 00504	2	3 RIDGE RD
BERNAL, JAVIER & SANDRA BANGUERO	0144	123	490		170300	00472 00978	2	306 12TH ST
BERNSTEIN, JONATHAN ETAL	0039	29	3	C0020		04669 01652	2	119 STONEGATE TRAIL
BERNSTEIN, ROBERT	0161	145.01	2		194300	03430 01988	2	84 11TH ST
BERSON, ODED & MICHAL	0076	66	9		093800	04815 00539	2	26 7TH ST
BERSON, ODED & MICHAL	0076	66	11		094100	04815 00535	1	7TH ST
BERSON,ODED&MICHAL	0153	135	120		183000	04161 00349	2	232 MADISON AVE
BERTH, ULRIKE	0184	181	2		226420	03147 01803	2	56 LINWOOD AVE
BERTH, ULRIKE	0184	181	2	CT021	226421	01121 00150	2	58 LINWOOD AVE
BERTMAN, LESLIE & COSTA, MICHELE	0098	87	2		124200	08804 00452	2	40 OAK ST
BERZAK, BRYAN & GRACIELA	0172	162	31		210700	03601 00131	2	303 COUNTY RD
BEUCLER, PETER C	0048	35	233.01			00231 01001	2	126 MADISON AVE
BEZZUBIK, CAROLINE	0070	58	39			05304 00876	2	94 JEFFERSON AVE
BHASIN,AMRITA S	0027	17	5.03		037100	04052 01168	2	78 GRANT AVE
BIANCO, GARY & ROCIO	0196	192	1		240100	08341 00775	2	4 GODFREY PL
BICKFORD,GLENN & REGINA	0050	36	207		061900		2	162 6TH ST
BIGELOW, GEORGE & JAMIE	0126	101	13		146400	01513 02295	2	430 KNICKERBOCKER RD
BILLINGS, PHYLLIS A & CHARLES W	0133	107	38		155300	03598 00311	2	349 JEFFERSON AVE
BIONDI,WILLIAM J.& CAROL C.	0049	35	247		059900		2	174 7TH ST
BIRANI (ETAL), AMIT	0217	301	34		263900	01333 01424	2	29 ADAMS DRIVE
BIRENZWEIG, SHAI & KIRA	0173	163	53		212400	02886 01642	2	53 PARK AVE
BIRMINGHAM, JENNIFER	0153	135	383		183300	02313 01522	2	11 PERSHING PL
BIRNBOIM, DOR & GIL	0004	1.03	35		005000	05438 01546	2	101 HEATHER HILL RD
BIRNHACK, ORAN & ORI	0004	1.03	32		004700	03263 02370	2	117 HEATHER HILL RD
BITTON, SHLOMI	0123	92.07	1.06		134380	03075 01907	2	42 COUNTY RD
BITTON, SHLOMO	0135	109	29		157300	02184 01925	2	66 SHORT PL
BLACK, CHERYL TRSTE	0215	301	4		262000	05103 00111	2	266 WILSON DRIVE
BLACK, IRA & DAVIS-BLACK,JANET	0162	147	12		195900	08109 00952	2	26 GLENVIEW TERR
BLASI, ROCCO & DORIS	0003	1.03	21		003600		2	9 HEATHER HILL CT
BLATT, JUDITH TRSTE	0167	158	46		203000	04622 01670	2	13 DELMAR AVE
BLECKMAN,D.R.& COBB,C.	0011	3	13		014200		2	42 RIDGE RD
BLICKMAN, TYLER & DANIELLE	0210	210	6		258400	03277 00653	2	15 EISENHOWER DR
BLOME, MARY	0193	187	24		235100	07996 00700	2	516 KNICKERBOCKER RD
BLUM, AMITAI & DAYAN, NOA	0024	14.02	7		029400	05327 01720	2	307 HIGHLAND ST
BLUM, LIMOR(YARKONI) & NISAN	0149	128	23		176700	02296 00336	2	149 14TH ST
BLUMENFELD, DAN & DANA	0103	90.01	11		126800	03927 01344	2	14 LAMBS LANE
BOARD OF EDUC. & BORO.OF CRESSKILL	0179	175	2		219300		15C	DOGWOOD LANE
BOARD OF EDUCATION	0026	15	9		036100		15A	E BRYAN SCHOOL
BOARD OF EDUCATION	0027	16	1		036200		15A	BROOKSIDE AVE
BOARD OF EDUCATION	0141	118	15		165400		15A	BROOKSIDE AVE
BOARD OF EDUCATION	0179	175	1		219200		15A	MERRITT MEM SCHOOL
BOGOPOLSKY, DAVID	0001	1.01	22		001200		2	5 MOUNTAIN VIEW RD
BOIARDI, ROBERT P & WENDY H	0006	1.04	16		007300	01793 01075	2	41 BEECHWOOD RD
BOISARD, PATRICIA ETAL	0124	92.08	2		135800	02361 01865	2	250 E MADISON AVE
BOKIL, LAYLA	0029	22	1		040300		2	34 BROOKSIDE AVE
BOLSON, ANDREW & MARISA	0151	130	54		180000	01981 01925	2	199 PHELPS AVE
BOOCK, HELEN & CHARLES	0018	14	9.04		024600		2	209 JEFFERSON AVE
BORD, ASAF & AYELET	0134	108	21		156100	04230 00256	2	29 LEXINGTON AVE
BORELLI LISA M	0203	202	3		249800	03504 00093	2	28 EVANS RD
BORNSTEIN, URI & ORNA	0067	54	6		079700	05256 00654	2	14 CEDAR ST
BORNSTEIN, URI & ORNA ETALS	0192	187	9		233600	05252 00171	2	40 BEECHWOOD RD
BORNSTEIN, URI & SHAKED	0202	200	11		248700	04857 00548	2	32 DEACON PL
BORO OF CRESSKILL	0009	2	1		012600	00079 00009	15A	HIGHSCHOOL
BORO OF CRESSKILL	0010	2	5		012700		15C	N SIDE OF GRANT AVE
BORO OF CRESSKILL NJ	0012	4	1		016500	01104 01182	15C	43 MERRIFIELD WAY

TAXING DISTRICT NO. 08 CRESSKILL

COUNTY NO. 02 BERGEN

NAME OF OWNER ADDITIONAL OWNERS	PAGE NO.	BLOCK NO.	LOT NO.	LOT QUALIF.	ACCOUNT NO.	DEED BOOK PAGE	CLASS	PROPERTY LOCATION
BORO OF CRESSKILL NJ	0028	17	12		038000	09093 00488	15C	5 CRESSKILL AVE
BORO OF CRESSKILL NJ	0082	73.01	46		101100	09093 00493	15C	190 PIERMONT ROAD
BORO OF CRESSKILL NJ	0082	73.01	46.01		101200	09093 00498	15C	184 PIERMONT ROAD
BORO OF CRESSKILL NJ	0179	173	89		219100	09093 00493	15C	PIERMONT ROAD
BOROUGH OF CRESSKILL	0011	3.01	7		015500	00833 01184	15C	GRANT AVE
BOROUGH OF CRESSKILL	0016	9	1		021100		15C	MEZZINE DR
BOROUGH OF CRESSKILL	0017	12	2.03		022550		15C	GRANT AVE & BROOKSID
BOROUGH OF CRESSKILL	0026	14.05	1		035200		15C	KNICKERB RD
BOROUGH OF CRESSKILL	0026	15	7		035900	02516 01024	15C	45 BROOKSIDE AVE
BOROUGH OF CRESSKILL	0026	15	7.01		036000	02499 01328	15C	57 BROOKSIDE AVE
BOROUGH OF CRESSKILL	0029	20	8		040000		15C	GRANT AVE & RR TRACK
BOROUGH OF CRESSKILL	0030	22	20		041200		15C	PROSPECT AVE
BOROUGH OF CRESSKILL	0031	23	1		042200		15C	PROSPECT AVE & WAVER
BOROUGH OF CRESSKILL	0031	24	15		042800	02699 01554	15C	15 BROOKSIDE AVE
BOROUGH OF CRESSKILL	0033	26	19		045400		15C	63 MADISON AVE
BOROUGH OF CRESSKILL	0033	26	21		045500	00966 00838	15C	51 MADISON AVE
BOROUGH OF CRESSKILL	0052	39	21		065100		15C	2ND ST
BOROUGH OF CRESSKILL	0058	41	3.01				15C	2ND ST
BOROUGH OF CRESSKILL	0064	49	599		074900		15C	4TH ST & EVERGREEN
BOROUGH OF CRESSKILL	0065	50	551		076100		15C	3RD ST & EVERGREEN
BOROUGH OF CRESSKILL	0065	51	503				15C	2ND & EVERGREEN
BOROUGH OF CRESSKILL	0075	63	950		091200		15C	4TH ST
BOROUGH OF CRESSKILL	0076	64	896		092400		15C	3RD & 4TH ST
BOROUGH OF CRESSKILL	0076	65	865		092600		15C	EVERGREEN AVE
BOROUGH OF CRESSKILL	0079	69	49		096200		15C	PIERMONT ROAD
BOROUGH OF CRESSKILL	0079	69	49.01		096210		15C	PIERMONT ROAD
BOROUGH OF CRESSKILL	0079	69	49.02		096230		15C	PIERMONT ROAD
BOROUGH OF CRESSKILL	0079	69	50		096300		15C	SOUTH ST PUMPING STA
BOROUGH OF CRESSKILL	0079	70.01	1		096500		15C	PIERMONT ROAD
BOROUGH OF CRESSKILL	0081	73	19		099700		15C	67 UNION AVE
BOROUGH OF CRESSKILL	0081	73.01	30		100100		15C	DOGWOOD LANE
BOROUGH OF CRESSKILL	0083	74.01	34		102500		15C	PUBLIC LIBRARY
BOROUGH OF CRESSKILL	0086	75	48		106350		15C	CHURCHILL RD & HILLS
BOROUGH OF CRESSKILL	0092	83	50		115600		15C	SPRING ST
BOROUGH OF CRESSKILL	0093	83	90		116700		15C	E MADISON AVE
BOROUGH OF CRESSKILL	0105	91.01	1		130200		15C	ENGLE ST & LAMBS LN
BOROUGH OF CRESSKILL	0137	113	14.01				15C	HIGHLAND & LAFAYETTE
BOROUGH OF CRESSKILL	0143	121	1		168300		15C	PUMPING STATION
BOROUGH OF CRESSKILL	0152	134	109		182200		15C	MADISON AVE
BOROUGH OF CRESSKILL	0155	139	22		186000		15C	KNICKERBOCKER RD
BOROUGH OF CRESSKILL	0156	140	251		186900		15C	STIVERS ST & MAGNOLI
BOROUGH OF CRESSKILL	0165	154	1		200600		15C	PHELPS AVE
BOROUGH OF CRESSKILL	0166	154	39		201100		15C	PHELPS AVE
BOROUGH OF CRESSKILL	0166	158	11		201600		15C	SOUTH ST
BOROUGH OF CRESSKILL	0168	158	55.02		203800		15C	DELMAR AVE
BOROUGH OF CRESSKILL	0169	160	10		206300		15C	DELMAR AVE
BOROUGH OF CRESSKILL	0173	163	14		211400		15C	PARK AVE
BOROUGH OF CRESSKILL	0178	169	20		219000	05279 00674	15F	222 PIERMONT ROAD
BOROUGH OF CRESSKILL	0179	176	4		219500		15C	ACKERMAN PL & DOGWD
BOROUGH OF CRESSKILL	0181	179	18		223700		15C	E MADISON AVE
BOROUGH OF CRESSKILL	0182	180	29		225650		15C	LINWOOD AVE
BOROUGH OF CRESSKILL	0182	180	38		225700		15C	COUNTY RD
BOROUGH OF CRESSKILL	0183	180	56		226100		15C	LINWOOD AVE
BOROUGH OF CRESSKILL	0193	188	9		236100		15C	DOUGLAS DR
BOROUGH OF CRESSKILL	0205	204	1		251800		15C	PIERCE AVE
BOROUGH OF CRESSKILL	0207	207	8		254950		15C	OFF CHURCHILL ROAD
BOROUGH OF CRESSKILL	0210	210	7		258500		15C	23 EISENHOWER DR
BOROUGH OF CRESSKILL	0210	210	8		258600		15C	31 EISENHOWER DR
BOROUGH OF CRESSKILL	0210	210	9		258700		15C	39 EISENHOWER DR
BOROUGH OF CRESSKILL	0211	210	22		259210		15C	EAST OF HILLSIDE AVE
BOROVA, ARTAN	0131	105	1		152300	05103 01121	2	406 HIGHLAND ST
BOROVA, MUAREM & SUZANA	0078	69	37		095900	08244 00876	2	397 PIERMONT ROAD
BOROWSKI, RICHARD & KIM	0139	116	1		162700	00793 00581	2	70 LEXINGTON AVE
BOSCH, MAITE ELIANE	0105	90.02	1		126600	01809 01558	2	150 HOOVER DRIVE
BOTEA, MIHAI & DOROTA	0095	85	53		119700	00361 00970	2	70 HILLSIDE AVE
BOURBOULIS(ETAL), GERASIMOS	0131	105.01	5		023400	00363 01502	2	328 GRANT AVE
BOURBOULIS, ANTONIA & GERASIMOS	0142	119	61		167100	05185 01370	2	144 BROOKSIDE AVE
BOVINO, BRIAN J & IRENE MARKOULIS	0046	33	345		056000	03306 01740	2	216 8TH ST

TAXING DISTRICT NO. 08 CRESSKILL

COUNTY NO. 02 BERGEN

NAME OF OWNER ADDITIONAL OWNERS	PAGE NO.	BLOCK NO.	LOT NO.	LOT QUALIF.	ACCOUNT NO.	DEED BOOK PAGE	CLASS	PROPERTY LOCATION
BOYD, MICHAEL G. & LISA R.	0203	200	16		249200		2	8 FENWAY COURT
BOYLE, EMILY M & CHARLES P ETAL	0195	190	11		239000	04211 00817	2	7 WOODLAND RD
BRAININ, GREGORY	0084	75	12		103500	01542 00781	2	71 WESTERVELT PL
BRANDT, MARC & GARGIULO, JESSICA	0003	1.03	12		002900	03751 00860	2	48 MOUNTAIN VIEW RD
BRASSEL, WALTER KEITH & INGRID	0161	145.01	7		194700	08439 00005	2	112 11TH ST
BRAUNER, JUDITH S	0209	209	12		257840	09473 00013	2	231 WILSON DRIVE
BREN CRIS INC. C/O NAPERSCHAT	0180	177	29.01		221200		4A	50 PIERMONT ROAD
BRENDER, RICHARD & HELEN	0073	61	1108		088400		2	46 7TH ST
BRENNAN, JOHN F. & MARY MARGARET	0161	145	351		193900	07942 00417	2	145 10TH ST
BRENNER, IRWIN & LAURA E.	0083	75	1.02		102925		2	127 WESTERVELT PL
BRENTWOOD MANOR LLC	0079	70.01	5		096900	09619 00246	4C	255 PIERMONT ROAD
BRENTWOOD MANOR, LLC	0079	70.01	6		097000		4C	201 PIERMONT ROAD
BRILLANT, ILAN C & KEREN	0015	7	44		019800	02345 00188	2	25 HARVARD ST
BRODY, DEBRA	0166	156	7		201500	09618 00017	2	93 DAVENPORT AVE
BRODY, ALON & ADI FORSTER	0085	75	38		105400	05044 01355	2	34 CHURCHILL RD
BRONOVSKY (ETAL), ALEXANDER	0108	91.05	18		130539	08389 00625	2	369 E MADISON AVE
BROSS (ETAL), JOHN H	0159	144	288		191300	00730 01017	2	145 11TH ST
BROWN, ANDREW	0217	301	33		263800	08846 00390	2	35 ADAMS DRIVE
BROWN, CHRISTOPHER	0217	301	32		263700	08843 00347	2	41 ADAMS DRIVE
BROWN, GEORGE & KATHLEEN	0001	1.01	23		001500		2	33 HEATHER HILL RD
BROWN, JOSEPHINE M,	0171	161	35		209000		2	103 MORNINGSIDE AVE
BROWN, J. & LIUZZO, LOUIS	0171	161	37		209100		2	109 MORNINGSIDE AVE
BRUNO, MICHAEL ANTHONY ETAL	0103	90.01	10.02		126775	05506 00910	2	12 LAMBS LANE
BRUSCO, MICHAEL S & NICOLE A	0173	164	6.01			03762 00043	2	106 MORNINGSIDE AVE
BRYANT, KENNETH & DOREEN	0074	62	1023		089800	08418 00630	2	79 5TH ST
BUCHAK, DENISE	0083	75	2		102800	08572 00080	2	111 WESTERVELT PL
BUFFA, TERESA A.	0042	29	3			08729 00686	2	162 STONEGATE TRAIL
BURKART, JOHN F II & DIANE & HENRY J	0143	120	26		167700		2	5 TENAKILL RD
BURLISON, GEORGIA S & ADAM M	0119	92.04	12		145100	04779 00729	2	46 CREST DR SO
BUTKUS, MATTHEW SCOTT & LINDSEY	0072	60	5		086800	04406 00700	2	12 CHESTNUT ST
BUTRICO, GEORGE & LAURA	0141	119	5		165600	07650 00295	2	204 GRANT AVE
BUTT, FARHAN T & GHURI, MALIKARA A	0027	17	5.04		037000	04558 00770	2	72 GRANT AVE
BYONG YONG JUN & YOUNG JA JUN	0042	29	8		051000		2	29 WILLIS AVE
BYRNE, NICHOLAS C. JR. & MAUREEN P.	0177	166	37		216400	07913 00891	2	41 MARGIE AVE
BYUN, JONG SOO & PARK, JUNG HEE	0019	14	12.01		025100	04737 01048	2	243 JEFFERSON AVE
CABANILLA, PATRICK	0178	168	6		218600	01533 01618	2	116 PARK AVE
CABRI, BIANCA & ERIKA	0009	1.06	16		012100	04824 01640	2	333 BROOKSIDE AVE
CALABRESE, ROBERT J & GRUBBS, ALIX C	0167	158	55		203600	05220 01223	2	47 DELMAR AVE
CALAGNA, EVELYN	0202	200	3		247900	09349 00227	2	25 EVANS RD
CALLAHAN, JAMES	0198	193	11		242500		2	3 CLARK ST
CALLAHAN, JAMES E JR & JANET G	0059	45	775		068800	08399 00876	2	125 JEFFERSON AVE
CAMERO, IVAN FELIPE ETAL	0188	182	29			04705 01957	2	25 DIVISION ST., UNIT 402
CAMERON, EDWARD W	0043	31	443		052700	02097 01261	2	212 10TH ST
CAMI, LAVDRIM & MERITA	0026	14.04	436		031800	05202 00446	2	324 KNICKERBOCKER RD
CAMPBELL, LEE & STEPHEN	0060	46	746		069800	03424 02239	2	125 7TH ST
CAMPOLI BROTHERS	0179	177	17		220200	08151 00743	2	21 MILTON ST
CAMPOLI, BROTHERS	0180	178	25				2	LEGION DRIVE
CAMPOLI, CAROL L.	0207	207	14		255500		2	22 LANCASTER COURT
CAMPOLI, JOHN D. & MARGARET B.	0105	91.02	9		129700	07698 00954	2	107 ENGLE ST
CAMPOLI, JOSEPH A & DOROTHY M	0182	179	66.01		225200		2	80 LEGION DRIVE
CAMPOLI, JOSEPH B & JOHN	0179	177	13		220000	00898 02230	2	27 MILTON ST
CAMPOLI, JOSEPH B & RENNA	0193	188	3		235500	00389 01085	2	50 CARLETON TERR
CAMPOLI, RODNEY J & JOHN D	0179	177	7		219700	07969 00173	2	39 MILTON ST
CAMPOLI, RODNEY J & JOHN D.	0179	177	9		219800	07723 00945	2	35 MILTON ST
CAMPOLI, RODNEY J. & JOHN D.	0026	15	3		035500	07731 00180	2	266 JEFFERSON AVE
CAMPOLI, RODNEY J. & JOHN D.	0136	112	1		158600	08351 00300	2	162 LEXINGTON AVE
CAMPOLI, J & D & J T/A LEGION DR ASSOC	0179	177	11		219900		2	31 MILTON ST
CAN, ERGUN & YASAR	0178	167	41		218100	08953 00197	2	83 MARGIE AVE
CANAANI, AVIV & LITAL	0135	110	29		158100	05527 01474	2	391 12TH ST
CANGIALOSI, THERESA	0151	130	58		180100	08203 00276	2	191 PHELPS AVE
CANNILLO, VICTOR P & DONNA M	0016	8	65.01		020800		2	95 BERGEN TERR
CANNON, CANDACE A.	0190	186	17		231800	07963 00657	2	558 KNICKERBOCKER RD
CAO, GUOZHONG & GAO, HONG	0134	108	10		155800	04561 01403	2	73 SHORT PL
CAO, GUOZHONG & HONG	0201	198	4		246500	08491 00855	2	20 HOLLY LN
CAPELLAN, DANNY & DONNA BRICENO-	0033	25	39		044800	04805 01487	2	87 MADISON AVE
CARABELLESE, PATRICK	0218	302	5		264900		2	38 ADAMS DRIVE
CARBONELL, VINCENT	0216	301	14		263000	01842 00367	2	62 JACKSON DRIVE
CARCICH, RENZO	0008	1.05	18		010200	09391 00378	2	24 DOUGLAS DR



TAXING DISTRICT NO. 08 CRESSKILL

COUNTY NO. 02 BERGEN

NAME OF OWNER ADDITIONAL OWNERS	PAGE NO.	BLOCK NO.	LOT NO.	LOT QUALIF.	ACCOUNT NO.	DEED BOOK	DEED PAGE	CLASS	PROPERTY LOCATION
CARDO, JAMES & LYNN	0022	14.01	22		033900	08081	00243	2	309 CONCORD ST
CARDOZA, CHRISTOPHER P & JENNIFER L	0118	92.04	3		144200	00880	01957	2	10 CREST DR SO
CARE ONE AT DUNROVEN	0080	71	13		098400	08405	00115	4A	221 COUNTY RD
CARIDI, DANTE & YONGIN	0069	56	32		083100	03029	01483	2	39 CHESTNUT ST
CARLIN, AYELET & JULIE, BENJAMIN	0207	207	11		255200	05520	01276	2	15 LANCASTER COURT
CARLSON JR, PAUL E	0140	117	6		164000	01369	01214	2	36 LEXINGTON AVE
CARLSON, MARK K.	0076	63.01	3.01		093200	00881	00893	2	36 5TH ST
CARLSON, KATHRYN A	0024	14.02	4		029100			2	291 HIGHLAND ST
CARMEI, RAFAEL & SHARON HEFETZ-	0140	117	7		164100	02257	01713	2	27 SHORT PL
CARMI, YANIV & MICHAL	0088	76	31.01		109100	04162	00462	2	96 WESTERVELT PL
CARMICHAEL, RUTH G & ODABASHIAN, R	0059	44	817		068500	00963	00231	2	164 9TH ST
CARRAS REALTY LLC	0167	158	55.01		203700	03576	00513	2	53 DELMAR AVE
CARROLL, SCOTT M. & LISA M.	0141	118	9		165200	08024	00309	2	117 BROOKSIDE AVE
CARROLL, SHARON R	0053	41	1.06	C001G		05224	01211	2	5 TENAKILL PK DR #105
CARTAGENA, JOSEPH	0109	91.05	20		130541	04917	00829	2	351 E MADISON AVE
CARTER, SARAH J	0079	70.01	3.01		096600	03434	01172	2	271 PIERMONT ROAD
CARUSO, KAREN	0056	41	1.06	C002T		04834	01551	2	5 TENAKILL PK DR #220
CASHIN, EDITH J	0124	92.08	4		136000			2	236 E MADISON AVE
CASILLO, ANGELO A & JUDITH E	0038	29	3	C0011		02008	00665	2	110 STONEGATE TRAIL
CASTILLO, ERLAND O (ETAL)	0076	66	5		093300	01558	00455	2	22 JEFFERSON AVE
CASTILLO, JOHN (ETAL)	0086	75	53		106800	01644	01202	2	84 CHURCHILL RD
CASTRO (ETAL/TRSTES), VENERANDO B	0007	1.05	3		008700	09567	00351	2	106 HEATHER HILL RD
CATRAN, MICHA & SMADAR	0009	1.06	8		011500	02469	01574	2	142 HEATHER HILL RD
CAUFIELD, ROBERT & SANDRA	0154	136	298		184000			2	225 12TH ST
CAYNE, LOUISE	0090	78	20		112000	08182	00602	2	126 HILLSIDE AVE
CECERE, GABRIELLE & MARIA	0023	14.01	33		035000	09048	00381	2	264 HIGHLAND ST
CELENTANO, WILLIAM A & MARIA C	0137	112	43		159400	00231	00171	2	11TH ST
CENTENO, FRANCISCO & CRISTINA	0193	188	8		236000	07933	00225	2	72 CARLETON TERR
CENTENO, SORAYA	0031	23	9		042300	08790	00430	2	22 WAVERLY PLACE
CENTRELLO, JOHN & DANIELLE	0061	46	772.02			08706	00314	2	117 7TH ST
CERNIN, ROBERT (ETAL)	0019	14	34		025700	01699	01741	2	269 JEFFERSON AVE
CHA, CHONG SON	0211	210	26		259250	02968	01464	2	299 TRUMAN DRIVE
CHA, JOO IK & KIM, JINWON	0033	27	39		046000	02127	01304	2	45 FLORENCE AVE
CHA, AIDEN & LEE, SANGJI	0174	164	37		213700	05044	00516	2	85 PARK AVE
CHAE, SUNG HUI & HELEN Y & JAEHO D	0099	88	1	C0102	125700	03030	00475	2	102 ORCHARD TERRACE
CHALDRANIAN, IRINA	0148	127	8		175000	02181	02308	2	171 KNICKERBOCKER RD
CHAMBERLAIN, ROBERT & GINA	0153	135	384		183400	08597	00689	2	253 10TH ST
CHAMLEY, JOHN & JAE OK	0045	32	401		054600	07941	00880	2	202 9TH ST
CHAN, CLAYTON & ESTHER J	0073	61	1113		088700	03876	00238	2	30 7TH ST
CHAN, DAVID T & AMY	0065	53	10.02		077700	01593	01419	2	35 GLENVIEW TERR
CHAN, EDMUND & MARGARET	0121	92.06	1.01		142200	02929	01751	2	1 CREST DRIVE NO
CHAN, HENRY & CINDY	0168	159	5		204500	01656	00173	2	166 SOUTH ST
CHAN, RUSSELL KENNETH & PARK, SARAH	0100	88	1	C0201	125700	02464	01637	2	201 ORCHARD TERRACE
CHAN, DAVID SY & SULIA	0219	303	1		266000			2	99 JACKSON DRIVE
CHANDLER, JACQUELINE	0023	14.01	23		034000			2	310 HIGHLAND ST
CHANDLER, JACQUELINE	0138	114	27		161200	01568	01207	1	HIGHLAND ST
CHANG, JASON & SUMING W.	0131	105	11		152600	07700	00746	2	390 HIGHLAND ST
CHANG, PAUL & SO HYE	0146	125	22		173000	04799	00336	2	32 FLORENCE AVE
CHANG, SO YEON	0005	1.04	7		006700	08798	00238	2	38 HEATHER HILL RD
CHANG, STEVEN & KIM, SE HEE	0165	150.01	41.02A			02904	02407	2	73 PHELPS AVE
CHANG, THOMAS	0040	29	3	C0034		02574	01294	2	133 STONEGATE TRAIL
CHANG, ZHONGHUA & QIN, ZHILIN	0108	91.05	13		130534	03804	01436	2	36 MC GRATH DRIVE
CHANG, WHANWOOK & YOUNG HWA MICHELLE	0035	28	2		047200	04295	01711	2	73 MERRITT AVE
CHARASH, INBAR & YONATAN	0098	86	168		124100	05072	01930	2	235 E MADISON AVE
CHAS.R.RITCHIEY C/O G.& A.DOUGLAS	0075	63	997		092100			2	54 5TH ST
CHASE, WAYNE H & EDNA M	0029	19	5		039300			2	47 GRANT AVE
CHASIN, LARRY B & M	0165	151	15		199700			2	148 PHELPS AVE
CHASIN, TAMARA	0168	158	57		204000	05380	00930	2	59 DELMAR AVE
CHATRNUCK, DONALD & KAREN	0106	91.04	11		130511	08634	00439	2	11 NORTH POND RD
CHEIFETZ, RUTH	0202	200	5		248100	00792	02148	2	11 EVANS RD
CHEN, CHEN & SUH, DAVID	0001	1.01	25		001700	05527	01892	1	HEATHER HILL RD
CHEN, MICHAEL F. & PIERA	0099	87	13		124600	08338	00919	2	11 ENGLESDIE ST
CHEN, MOSHE & MICHAL	0094	84	71		118500	01373	00020	2	37 NEW ST
CHEN, NIR & MICHAL SHIRIN	0105	91.02	14		129800	05281	00181	2	93 ENGLE ST
CHEN, QI & YI GANG	0147	126	197		173800	02175	02138	2	182 ELM ST
CHEN, SHIUANN R	0132	105.01	5.011		023800	01543	02410	2	411 CONCORD ST
CHEN, SUSANNE S	0078	69	44		096100	02708	00786	2	369 PIERMONT ROAD
CHEN, YONG-KEN & JEN CHYN	0200	196	10		244900	07869	00963	2	42 CLARK ST

TAXING DISTRICT NO. 08 CRESSKILL

COUNTY NO. 02 BERGEN

NAME OF OWNER ADDITIONAL OWNERS	PAGE NO.	BLOCK NO.	LOT NO.	LOT QUALIF.	ACCOUNT NO.	DEED BOOK	DEED PAGE	CLASS	PROPERTY LOCATION
CHEN,JEFFREY & MENG Q. WANG	0183	180	41		225800	09124	00908	2	69 COUNTY RD
CHENG, MING-CHUNG & CHRISTA LEI	0113	91.08	8		130597	04535	00172	2	6 EAST HILL COURT
CHENG, SHARN & SUK YOUNG LEE	0011	3	16		014500	00124	01186	2	427 GRANT AVE
CHEON, HYUN JUN & CHUNG, HEE UK	0165	151	32		200100	03848	01449	2	5 SPRUCE ST
CHESHENKO, STANISLAV ETAL	0028	18	5		038600	04237	00969	2	57 CRESSKILL AVE
CHIANG, HELEN	0055	41	1.06	C002N		00102	02130	2	5 TENAKILL PK DR #214
CHIEN, HAN-LIAN	0065	53	5		077500	02639	00534	2	47 GLENVIEW TERR
CHIN, FANUEL & ANNA	0191	186	26		232700			2	616 KNICKERBOCKER RD
CHIN, JOO & BAIK, RAY	0088	76	33		109200	04893	01234	2	102 WESTERVELT PL
CHIN, JUSTIN & HARUNA	0113	91.08	12		130602	05346	01029	2	119 HUYLER LANDING ROAD
CHIN, MING & HAN, LILY	0007	1.05	1		008500	04848	00394	2	114 HEATHER HILL RD
CHIN, NANCY & JAMES RAYMOND	0087	76	18		108200	00405	02134	2	58 WESTERVELT PL
CHING, THOMAS & BAE, ANGELA	0166	156	5		201300	04368	00887	2	22 7TH ST
CHINITZ, ISAAC & TIRZA	0021	14.01	5.01			00200	00481	2	247 CONCORD ST
CHITOS REALTY LLC	0189	183	1	CO004	229803	04393	01981	4A	80 BROADWAY, SUITE 1D
CHITOS REALTY, LLC	0189	183	1	CO003	229802	01479	01543	4A	80 BROADWAY, SUITE 1C
CHIUSANO, PAUL JOSEPH ETAL	0049	36	179.01		060700	05227	01882	2	177 5TH ST
CHO, CHUNG KWAN & MI-YAE	0145	124	158		171500	00228	00999	2	237 HIGHLAND ST
CHO, HEE SUB & KYUNG MI JUNG	0010	3	9		013800	01993	02246	2	10 WRIGHT PL
CHO, HYUN WOOK & SO YOUNG LEE	0067	54	9		080000	01930	00251	2	46 CEDAR ST
CHO, JANE	0117	92.02	1		133200	04689	01387	2	26 DEVONSHIRE RD
CHO, JUNE	0062	47	712		072000	01340	02447	2	137 6TH ST
CHO, KEUN YONG & JUNG, WOO KYUNG	0117	92.02	16		133600	05305	00362	2	12 ENGLE ST
CHO, MYUNG H & SHIN, EUNICE	0102	88	1	C0704	125700	02790	00751	2	704 COTTONWOOD COURT
CHO, SEHYUN & YUJIN	0125	92.08	17		137300	02534	01628	2	105 PALISADE AVE
CHO, SOUNG ICK	0111	91.06	28		130573	05306	00476	2	142 VACCARO DRIVE
CHO, SUNG WOO & KOO, YUNJEONG	0097	86	104		121800	04512	00011	2	25 OAK ST
CHO, TAE JIN & SEO,YOONSOO	0205	206	1		252500	03153	01508	2	2 OXFORD PLACE
CHO, TAE MIN & KIM, HYO JIN	0202	200	6		248200	03317	02144	2	7 EVANS RD
CHO, YOUNG TAE & HYUN JU	0003	1.03	22		003700	08375	00156	2	13 HEATHER HILL CT
CHO,HENRY&ZAPATA,JOVIFETA(CHO)	0021	14	59		028100	04935	00960	2	270 CONCORD ST
CHOE, HYEJU	0014	6	20		018500	00767	00651	2	44 MERRIFIELD WAY
CHOE, TUK KYOO & INJOO	0038	29	3	C0001		05402	01384	2	100 STONEGATE TRAIL
CHOI (ETAL), JUNG MI	0038	29	3	C0009		00946	00727	2	108 STONEGATE TRAIL
CHOI, ALEXANDER J	0017	12	2.02		022400	00106	01766	2	165 GRANT AVE
CHOI, BENJAMIN Y & JI HYE	0070	57	13		084300	03846	01376	2	56 CHESTNUT ST
CHOI, BRIAN	0019	14	15		025200	02728	01790	2	37 ROOSEVELT ST
CHOI, HOSUK & LEE, CHOYOUNG	0121	92.06	4		142600	05121	00071	2	13 CREST DR NO
CHOI, JENNY H	0098	86	142		123200	09614	00428	2	181 E MADISON AVE
CHOI, JIMIN & KWON, HUKSANG	0050	36	197		061550	04559	00793	2	180 6TH ST
CHOI, JINKYU & JEON, JUNGHA	0002	1.03	9		002600	03229	02443	2	36 MOUNTAIN VIEW RD
CHOI, JOONGHO	0041	29	3	C0043		04116	00540	2	142 STONEGATE TRAIL
CHOI, JUNG MIN & JAE SOK	0162	147	8		195700	09020	00103	2	18 GLENVIEW TERR
CHOI, LEIGHANN BYUNGMI	0192	187	10		233700	04399	01778	2	67 CARLETON TERR
CHOI, MO KYUNG & JUNG YUN	0165	152	8		200200	08476	00602	2	100 PHELPS AVE
CHOI, SEUNG HEE	0075	62	1053		091000	08614	00216	2	48 6TH ST
CHOI, SEUNG HOON & LEE, KYOUNGHA	0140	117	22		164400	05237	00978	2	5 SHORT PL
CHOI, SUNGANN (ETAL)	0163	148	7		196700	01603	00993	2	149 PHELPS AVE
CHOI, SUNGHOON & EUNJUNG LEE	0013	4	15		017100	02117	00001	2	261 BROOKSIDE AVE
CHOI, WON YOUNG & OH, SUN YUNG	0204	203	2		251000	02687	01030	2	38 PIERCE AVE
CHOI, YONG SIK & KYUNG SOOK	0008	1.06	5		011200	09506	00242	2	132 HEATHER HILL RD
CHOI, YOONHA & INHA PAUL	0051	38	77		063700	05505	00290	2	169 3RD ST
CHOI, YOUNG K & MYUNG S	0169	160	9		206200	02598	00160	2	54 DELMAR AVE
CHOI,ALEXANDER J ETALS	0160	145	303		192900	03505	00953	2	180 11TH ST
CHOI,JONG G(GYUN)&JO,HYE YOUN	0037	28.01	3		049600	04703	00496	2	66 MERRITT AVE
CHOI,YUN-BEOM&SOK,ANDREA JIN-KYONG	0180	178	22.01			02738	00517	2	LEGION DRIVE
CHONG & LEE	0129	103	58		150500	00311	02077	2	484 11TH ST
CHOO, DANNY & EUN	0041	29	3	C0049				2	148 STONEGATE TRAIL
CHOO, JIYANG & PAUL GENE	0100	88	1	C0304	125700	02444	01377	2	304 ORCHARD TERRACE
CHOU, DEREK & VIVIAN	0040	29	3	C0038		08187	00600	2	137 STONEGATE TRAIL
CHOW (ETAL), WILLIAM	0183	181	2	CT002	226402	00912	01820	2	36 PALISADES AVE
CHRISTENSEN, WILLIAM & SUSANNE	0121	92.06	6		142800	08579	00796	2	21 CREST DR NO
CHRISTODOULOU, EVAN & FOTINI	0213	211	10		259906	08708	00984	2	201 TRUMAN DRIVE
CHU, CHRISTOPHER & ROSY	0073	61	1089.01			03052	02329	2	90 7TH ST
CHU, GEORGE	0012	4	13.01			00259	01804	2	7 RIDGE RD
CHU,DONGKUN & YOOHEE	0190	186	6		230700	03794	00957	2	23 BURTON PL
CHUN, BYONG KI & SANG SUK	0097	86	107		122000	09084	00411	2	60 CENTER ST
CHUN, HOJOON	0125	92.08	26		138200	03366	01829	2	141 PALISADE AVE

## TAXING DISTRICT NO. 08 CRESSKILL

## COUNTY NO. 02 BERGEN

NAME OF OWNER ADDITIONAL OWNERS	PAGE NO.	BLOCK NO.	LOT NO.	LOT QUALIF.	ACCOUNT NO.	DEED BOOK PAGE	CLASS	PROPERTY LOCATION
CHUN, YOUNG MAN & KWON, JIHAE	0048	35	224.01			03581 00899	2	173 6TH ST
CHUN, PETER S & ALICE J	0147	127	1		174800	03972 01189	2	139 STIVERS STREET
CHUNG (ETAL), GU GYUN	0187	181	62		227500	09413 00253	2	183 BROADWAY
CHUNG, DO YOUNG & ESTHER JINA	0185	181	2	CT028	226428	01503 01630	2	82 LINWOOD AVE
CHUNG, DOO YOUNG & CHOON SOOK	0164	150	14		198900	08584 00895	2	27 PHELPS AVE
CHUNG, DOOJIN & HEIDI	0216	301	15		263100	02067 01646	2	70 JACKSON DRIVE
CHUNG, HYUN JU	0024	14.02	10		029700	08190 00358	2	362 11TH ST
CHUNG, JEE HYONG & KIM, SOMI	0191	187	7		233400	02933 00839	2	28 BEECHWOOD RD
CHUNG, JI EUN & HEE JOON	0016	11	2.01		021900	00848 01448	2	227 GRANT AVE
CHUNG, MATTHEW MINSUK (ETALS)	0122	92.06	10		143200	01897 00476	2	37 CREST DR NO
CHUNG, SUNG EUI	0041	29	3	C0051		00648 00016	2	150 STONEGATE TRAIL
CHUNG, SUNGJIN & LEE, SUNG MIN	0125	92.08	19		137500	03207 01531	2	113 PALISADE AVE
CHUNG, YOUNG JONG & JI YUN	0153	134	365		182400	09369 00173	2	49 PERSHING PL
CHUNG, HOI KI & LU, HENG	0041	29	3	C0046		04281 01438	2	145 STONEGATE TRAIL
CHUNG, JEEYOON & SHIAU, FREDERICK	0162	147	3.01		195500	04680 01831	2	89 JEFFERSON AVE
CHUTMAN, TOMER & GUNTHER, SARA M	0007	1.05	12		009600	05005 01528	2	70 HEATHER HILL RD
CIOFFI, JOHN & ANN J	0148	127	16.01		175200		2	189 KNICKERBOCKER RD
CIOFFI, LAUREN KATHERINE ETAL	0171	161	28		208800	05297 00298	2	89 MORNINGSIDE AVE
CIOFFI, VINCENT J	0155	138	183		185400	04983 01404	2	239 10TH ST
CIRIGLIANO, M. & KASKE, J.	0076	66	7.02		093500		2	23 7TH ST
CITAKIAN, VREJ & DONNA-LYNN	0006	1.04	27		008400		2	638 KNICKERBOCKER RD
CK SOUTH LLC	0189	183	1	CO002	229801	02504 01887	4A	80 BROADWAY, SUITE 1B
CLARK, WALTON V. & ELEANOR	0088	76	35		109300		2	108 WESTERVELT PL
CLARKE, JENNIFER & THORNE-CHE	0113	91.08	13		130603	04528 00190	2	125 HUYLER LANDING ROAD
CLEARY, JAMES A & ELIZABETH S	0123	92.07	49		135600		2	140 PALISADE AVE
CNAANI, OMER & GIL	0209	209	10		257830	03998 00575	2	217 WILSON DRIVE
CNL RETIREMENT SUN1 CRESSKILL NJ	0053	41	1.05			08627 00884	4A	3 TENAKILL PK DR EAST
COAN, STEPHEN S. & CAROL L.	0214	212	5		260400		2	134 EISENHOWER DR
COCHET, PAULETTE S.	0167	158	42		202600		2	60 SOUTH ST
COCKA, EUGENE & IRENA	0176	166	20		215400	02723 01030	2	14 PARK AVE
COFFEY, JOHN P. & THOMPSON DONNA M.	0042	29	6		050800		2	17 WILLIS AVE
COHEN, DARREN	0107	91.04	21		130521		2	16 LOMAN CT
COHEN, ELI & MAZOR, REVITAL COHEN	0199	196	6		244500	05281 01256	2	28 CLARK ST
COHEN, HELENE	0098	86	166		124000	07702 00796	2	231 E MADISON AVE
COHEN, JEFFREY & KATHI	0121	92.05	25		141700	01842 01599	2	17 CREST DR SO
COHEN, LUCILENE & SHAUL	0173	163	49		212100	01001 01809	2	39 PARK AVE
COHEN, NISSIM & HANA	0116	92.01	28		132000	08820 00435	2	25 DEVONSHIRE RD
COHEN, RICHARD N TRSTE	0103	90	30		128270	05296 00024	2	113 JACKSON DRIVE
COHEN, SCOTT J & TIFFANY A	0005	1.04	9		006900	03714 01813	2	30 HEATHER HILL RD
COHEN, SHAUL & LUCILENE	0175	166	6		214700	09306 00096	2	44 PARK AVE
COHEN, YEHUDA UDI & TAL	0154	137	329.01		184900	04269 00026	2	46 PERSHING PL
COHEN, AVIGAIL & NIMROD	0068	54.01	84		081500	04834 00081	2	93 CEDAR ST
COLANNINO, ANTHONY & MARY	0131	105	43		153400		2	401 CONCORD ST
COLE, CHRISTOPHER & BARBARA	0014	6	26		018900		2	211 BROOKSIDE AVE
COLE, SHAWN & TALYSA ROSE	0174	164	26		213400	03746 00253	2	67 PARK AVE
COLEMAN, FRANCIS X & ROSE	0065	50	583		076800		2	130 4TH ST
COLEMAN, RAYMON & MICHELLE	0060	46	743		069700	08637 00883	2	121 7TH ST
COLLINS, ALLEN & STEPHANIE	0041	29	3	C0044		02144 00605	2	143 STONEGATE TRAIL
COLLINS, DAVID & ROSEANN	0012	3.02	5		016300	08217 00734	2	45 RIDGE RD
COLOMBO, MELODY	0043	31	411		051900		2	177 MAGNOLIA AVE
CONGREGATIONAL CHURCH	0081	73	15		099600	05310 01812	15D	UNION AVE & ACKERMAN
CONGREGATIONAL CHURCH	0095	85	51		119500		15D	80 HILLSIDE AVE
CONNELLY, JOHN T & VICTORIA A	0195	190	8		238700	08907 00076	2	19 WOODLAND RD
CONNELLY, WILLIAM E JR. & SUSAN E	0002	1.02	11		000400		1	MOUNTAIN VIEW RD
CONNELLY, KATHLEEN	0024	14.02	5		029200	04954 00778	2	297 HIGHLAND ST
CONNOLLY, CHRISTOPHER & JILL	0079	70.01	15		097300	02855 00197	2	204 W MORNINGSIDE AVE
CONNOLLY, ROBERT J & MARIANN G	0131	105	31		153100		2	379 CONCORD ST
CONOVER, FRANCIS & EILEEN	0116	92.01	30		132200		2	30 ENGLE ST
CONRAD, ALAN & VIRGINIA	0160	144.01	12		192800		2	83 11TH ST
CONSOLIDATED RAIL CORPORATION	0077	67	1		094300		5A	RAILROAD TRACKS
CONSOLIDATED RAIL CORPORATION	0077	67	2				5A	RAILROAD BUFFER
CONSOLIDATED RAILROAD CORP.	0077	67	3				5A	PIERMONT ROAD
CONSOLIDATED RAILROAD CORP.	0077	67	3.01				5A	PIERMONT ROAD
CONSOLIDATED RAILROAD CORP.	0077	67	3.02				5A	PIERMONT ROAD
CONSOLIDATED RAILROAD CORP.	0077	67	3.03				5A	PIERMONT ROAD
CONSOLIDATED RAILROAD CORP.	0077	67	3.04				5A	PIERMONT ROAD
CONSTANTINO, ANTHONY & JOANN	0021	14	63		028500		2	250 CONCORD ST
COOK, CHARLES P.	0081	72	8		099400		2	276 COUNTY RD

TAXING DISTRICT NO. 08 CRESSKILL

COUNTY NO. 02 BERGEN

NAME OF OWNER ADDITIONAL OWNERS	PAGE NO.	BLOCK NO.	LOT NO.	LOT QUALIF.	ACCOUNT NO.	DEED BOOK PAGE	CLASS	PROPERTY LOCATION
COOLEY, JOHN E & MAUREEN E	0080	71	11		098300		15F 93	UNION AVE
CORBETT, FRANCES	0068	55	68		082200	01727 00970	2	69 JEFFERSON AVE
CORBETT, THOMAS D & FRANCES M	0069	56	39		083300		2	61 JEFFERSON AVE
CORBY, MICHAEL J & SUZANN I	0050	36	211		062100		2	83 MAGNOLIA AVE
CORDNER, MARIE	0038	29	3	C0014		08207 00619	2	113 STONEGATE TRAIL
CORDONES, JUAN MIGUEL ETAL	0021	14	61		028300	03372 02394	2	260 CONCORD ST
CORLAT, DAVID & JESSICA	0215	213	5		261100	02102 01862	2	165 HOOVER DRIVE
CORONA, ANTHONY & CAMILLA DRONGE	0030	22	4		040400	08398 00574	2	78 PROSPECT AVE
CORONADO, CLAUDIA MADURO & PASTORA	0037	28.01	1		049400	03970 01498	2	80 MERRITT AVE
CORSO, RONALD & CHERYLANN	0141	118	12		165300	01746 02357	2	111 BROOKSIDE AVE
CORTAZZO, JOAN MARIE	0045	32	397		054400	08947 00381	2	210 9TH ST
COSGROVE, PATRICK J & MARIE C	0003	1.03	13		003000		1	MOUNTAIN VIEW RD
COSTA, SAVERIO & BARBARA	0198	193	7		242100	00698 00348	2	19 CLARK ST
COSTELLO, ANTHONY M	0056	41	1.06	C003F		09270 00180	2	5 TENAKILL PK DR #306
COTI, ANTHONY ETAL	0047	34	300		058200	04423 00264	2	162 JEFFERSON AVE
COUCH, BRYAN P & GINA M	0143	120	35		167900	01624 02133	2	16 EMERSON ST
COYLE, JUNE & ARMSTRONG, RICHARD	0141	119	11		165700	07626 00123	2	47 EMERSON ST
CRESSKILL ASSOCIATES LLC	0187	182	18		229400	02504 01570	4A	BROADWAY
CRESSKILL BOROUGH OF	0031	24	33		043200	02699 01458	15C	129 MADISON AVE
CRESSKILL COMMONS CONDO ASSOC INC	0053	41	1.06	C001I		09534 00344	2	5 TENAKILL PK DR E. #107
CRESSKILL CONGREGATIONAL CHURCH	0179	176	1		219400		15D	ACKERMAN PL & UNION A
CRESSKILL MILL C/O ASSET REALTY	0143	122	125		168700	08243 00557	4A	MADISON AVE
CRESSKILL MILL C/O ASSET REALTY	0143	122	417		168800		4A	300 KNICKERBOCKER RD
CRESSKILL MILL C/O ASSET REALTY	0144	122	453		169300		4A	12TH ST
CRESSKILL MILL C/O ASSET REALTY	0144	122	631		169900		4A	300 KNICKERBOCKER RD
CRESSWOOD HOMES LLC	0198	193	9		242300	01657 01621	2	11 CLARK ST
CRISTANTIello, CARMEN & GERALDINA	0151	131	21		180300	07750 00751	2	228 PHELPS AVE
CROPPER, JAMEON & STEPHANIE	0043	31	427		052400	03127 00931	2	217 9TH ST
CROWLEY, ELLEN S	0164	149	38		198300	00156 00735	2	85 PHELPS AVE
CUMELLA, JOHN A & MARY A	0190	186	15		231600	00131 00898	2	13 BEECHWOOD RD
CUMMINGS, SALLY A., ETALS.	0058	43	841		067500	07967 00692	2	168 10TH ST
CUNIN, LAURENT	0029	20	6.02			03371 02432	2	20 CRESSKILL AVENUE
CUOMO, JOHN & CONSTANCE	0055	41	1.06	C002J		05166 01572	2	5 TENAKILL PK DR #210
CUPP-MORENO, KIMBERLEY & ARAJE, ALAN	0091	79	232		112800	07800 00837	1	HILLSIDE AVE & LAMBS L
CUPP-MORENO, KIMBERLEY & ARAJE, ALAN	0091	79	202		112300	07800 00842	2	4 LAMBS LANE
CURTIN, CHRISTOPHER L	0177	167	13		217100	00225 00239	2	82 PARK AVE
CUSICK, DERRICK C & AMY MARIE	0198	193	13		242700	09032 00468	2	7 DEACON PL
CUTROJR (ETAL), RONALD D	0127	102	15		147800	08732 00422	2	448 12TH ST
CVETKOVSKI, DRAGI & VERA	0059	44	802		068000		2	163 8TH ST
CZERNEK, JACEK & MIROSLAWA	0051	37	160		063300	08379 00651	2	160 5TH ST
CZIRR, DAVID	0026	15	6		035800		1	PROSPECT AVE
CZIRR, DAVID L	0026	15	1		035300	07639 00815	2	250 JEFFERSON AVE
C3 GROUP LLC	0095	85	38		119100	00634 00842	2	106 HILLSIDE AVE
D'ADDARIO, EVAN & KISHA	0117	92.01	41		132600	08676 00196	2	54 ENGLE ST
D'AMICO, RICHARD & BRENDA	0103	90.01	12		127000		2	16 LAMBS LANE
D'ANDREA, DOREEN K TRSTES/ETAL	0129	104	1		150600	05397 01334	2	416 LAFAYETTE ST
D'ANDREA, GERALDINE TRSTE	0190	186	13		231400	01972 01895	2	21 BEECHWOOD RD
DADAIAN, GARY & JEAN SUSAN	0217	301	25		263150	07866 00568	2	79 ADAMS DRIVE
DAHL, JOSEPH & ANNEMARIE	0139	115	18		162100		2	95 ROOSEVELT ST
DALY, DECLAN TRSTS/ETAL	0042	29	5		050700	05089 01735	2	11 WILLIS AVE
DAMIRON, ALEXANDRO & DESIREE	0163	149	2		197900	04931 00865	2	62 WILLIS AVE
DAN, EDWARD	0019	14	12		025000	02768 01565	2	237 JEFFERSON AVE
DAN, YANG-YOUNG & SUNG C.	0067	54	2.02		079350		2	29 JEFFERSON AVE
DANGELICO (TRSTE), CHIARA	0215	300	1		261300	00871 01160	2	320 TRUMAN DRIVE
DANIELS, JOHN A	0041	29	3	C0052		02026 00477	2	151 STONEGATE TRAIL
DANNA (ETALS/TRSTE), JOHANNA	0054	41	1.06	C001U		09406 00400	2	5 TENAKILL PK DR E. #119
DANOFF, R & M & LEVIN, J & E.	0057	41	1.06	C003I			2	5 TENAKILL PK DR #309
DANZIG, ALLEN EDWARD & ANDREA BETH	0096	86	103		121700		2	21 OAK ST
DAROOWALLA, NAWROZE & TEJAL	0074	62	1025		090000	08437 00077	2	85 5TH ST
DAVID, MARK & STEPHANIE C	0205	205	5		252300	00057 01901	2	19 BUCKINGHAM RD
DAVIDOV, ADI & GALI T	0001	1	1		000100	08727 00275	2	24 WOODLAND RD
DAVIS, JOHN STUART WILLIAMS	0060	45	787		069300	03330 00537	2	152 MAGNOLIA AVE
DE CANDIA, VICTOR & ERIN	0058	43	833		067200	09043 00138	2	180 MAGNOLIA AVE
DE CANDIA, VINCENT & ERIN	0073	61	1091		088000	08133 00164	2	82 7TH ST
DE CARLO, ELLEN R.	0073	62	1007		089100		2	49 5TH ST
DE CARLO, FRANK & LINDA	0014	6	30		019100		2	191 BROOKSIDE AVE
DE MARCO, ROBERT L.	0194	189	4		237100		2	37 DOUGLAS DR
DE PICCIOTO, MORDECHAI & NAAMA	0124	92.08	13		136900	05298 01581	2	182 E MADISON AVE



TAXING DISTRICT NO. 08 CRESSKILL

COUNTY NO. 02 BERGEN

NAME OF OWNER ADDITIONAL OWNERS	PAGE NO.	BLOCK NO.	LOT NO.	LOT QUALIF.	ACCOUNT NO.	DEED BOOK PAGE	CLASS	PROPERTY LOCATION
DE SANTIS, GIULIA ETALS	0130	104	47		151700	04320 00237	2	401 HIGHLAND ST
DEAN, PAUL & MARY & ANNE	0055	41	1.06	C002L		05088 01132	2	5 TENAKILL PK DR #212
DEARI, FEIM & AJRAJE	0192	187	12		173900		2	59 CARLETON TERR
DEBROT, JEAN J. JR. & BRAND, SANDRA	0087	76	19.01		108300	07803 00351	2	64 WESTERVELT PL
DECANDIA, NICK & MARIA	0019	14	31		025400	09230 00438	2	253 JEFFERSON AVE
DECK, DEBORAH	0042	29	3	C0059		08169 00104	2	164 STONEGATE TRAIL
DEDEIAN, GREGORY J.; ETAL	0171	161	8		208300	07702 00176	2	90 DELMAR AVE
DEDVUKAJ, ZEF	0174	164	21		213100	08188 00508	2	76-78 MORNINGSIDE AVE
DEDVUKAJ, GEORGE & TEREZA	0167	158	45		202900	03867 01898	2	7 DELMAR AVE
DEEN DAYAL LLC	0180	177	28		221000	02559 01506	4A	98 PIERMONT ROAD
DEGLOMINI, ALEEXANDRA ETAL	0151	129	380		178600	03385 00999	2	145 KNICKERBOCKER RD
DEIVASIGAMI, TAMILSELVI	0148	128	8.01		176200	02856 01164	2	136 ELM ST
DEL BOSCO, THOMAS & RACHEL	0096	85	76		120600	04938 00173	2	33 CENTER ST
DEL VECCHIO, DANIEL & ELAINE	0004	1.03	39			08116 00549	2	85 HEATHER HILL RD
DEL VILLAR, GERONIMO & AMY	0129	103	28		149600	02254 02444	2	151 LEXINGTON AVE
DELAROSA, ROSARIO M	0021	14.01	7		032500	00839 00059	2	223 MADISON AVE
DELEANU, DIANA	0099	87	188		125400	05046 00165	2	28 OAK ST
DELIA, LISA	0203	200	19		249500	07833 00951	2	23 PIERCE AVE
DELLO RUSSO, JOHN & NINA TRUSTEE	0085	75	41		105700	03827 01460	2	44 CHURCHILL RD
DEMPSEY, ANN & LOUIS	0167	158	53		203400	05264 00124	2	33 DELMAR AVE
DENG, GUANG & ZHANG, YAXUAN	0046	33	337.01			04115 00364	2	182 MADISON AVE
DENG, GUANG H & ZHANG, YAXUAN	0106	91.04	8		130508	04912 00245	2	27 NORTH POND RD
DENNIS JR, EMMET A	0056	41	1.06	C003G		04637 00776	2	5 TENAKILL PK DR #307
DENNIS, MARVIN STEPHEN	0197	192	12		241200	02155 01941	2	289 BROOKSIDE AVE
DEPALO (ETAL), MICHAEL VINCENT	0184	181	2	CT019	226419	00226 01395	2	54 LINWOOD AVE
DERFUS, WINIFRED	0053	41	1.06	C001M		02541 01984	2	5 TENAKILL PK DR #111
DERMER, ZIV & ORI	0004	1.03	34		004900	02866 00889	2	105 HEATHER HILL RD
DERMER, ZIV & ORI	0200	196	11		245000	02099 01182	2	46 CLARK ST
DERRENBERGER, MARK K & CALLAS, YVONNE	0108	91.05	5		130526		2	15 SOUTH POND RD
DETSARKISSIAN, GEORGE & M.	0199	195	3		243800		2	45 CLARK ST
DERVISEVIC, ELDAR	0078	68	16		095400	02494 00462	2	479 PIERMONT ROAD
DESAI, AJAY N (TRSTE)	0114	91.09	7			01529 01835	2	219 VACCARO DRIVE
DESAI, RAJEEV	0102	90	22		128100	05185 00698	2	172 TRUMAN DRIVE
DESEO, RODOLFO V & JOSEFINA S	0026	14.04	450		032200		2	354 KNICKERBOCKER RD
DESSER, PAUL & BARBARA	0041	29	3	C0056		04725 01900	2	158 STONEGATE TRAIL
DESTEFANO, MARC & JENNIFER	0071	59	41		086300	08719 00837	2	75 7TH ST
DEVRIES, PETER J & BELINDA J	0030	22	30		041500	00202 01383	2	83 MONROE AVE
DHADD, MANISH & NEELU	0102	90	21		128000	04843 01439	2	164 TRUMAN DRIVE
DHALLA, SATISH & MINAKSHI	0109	91.06	2		130543	01391 01399	2	336 E MADISON AVE
DI LELLO (ETAL), MARGARET	0074	62	1039		090600	00936 01505	2	76 6TH ST
DI LELLO, RITA & JOSEFINE	0156	141	166		187100	08089 00471	2	197 10TH ST
DI MAIO, FRANCO	0205	205	4		252200	03690 00558	2	15 BUCKINGHAM RD
DI STAULO CONSTR I LLC	0123	92.07	44		135100	09262 00149	2	146 PALISADE AVE
DI STAULO JR (ETAL), JOSEPH	0111	91.06	36			08722 00024	2	196 VACCARO DRIVE
DI VIRGILIO, SYLVANA	0120	92.05	11		140300	04407 01652	2	44 CREST DR NO
DIAB, HASAN	0124	92.08	6		136200	04313 00172	2	224 E MADISON AVE
DIAMOND, BRADLEY B & DIANE D	0045	33	311		055100	08964 00413	2	137 MAGNOLIA AVE
DIASPARRA, MADELINE	0121	92.06	3		142500	01141 01039	2	9 CREST DR NO
DIASPARRA, ALFONSO SR.	0119	92.05	4		139600		2	16 CREST DR NO
DIAZ, EUGENE & JULIE	0106	91.04	10		130510	08748 00712	2	17 NORTH POND RD
DICKSTEIN, DONALD & LINDA	0011	3.01	3		015100	08095 00582	2	305 GRANT AVE
DICLEMTE, ALLISON ELIZABETH TRSTE	0040	29	3	C0039		05386 00125	2	138 STONEGATE TRAIL
DIGGINS, JOSEPH M & ANNE M	0063	48	664		073800		2	135 5TH ST
DIGRIGOLI, CHARLES & MARYGEN FLORES-	0057	41	1.06	C003H		03461 00794	2	5 TENAKILL PK DR #308
DIMARIA, PAUL	0085	75	32		104800	08465 00410	2	10 CHURCHILL RD
DIOVISALVO, EDWARD & KHANH	0035	27	55	CT062	046625	00983 01121	2	390 MADISON AVE
DIRESE, JOSEPH D	0022	14.01	21		033800	00552 00407	2	303 CONCORD ST
DISAVERIO (ETAL), MONALISA	0167	158	26		202300	01373 01370	2	80 SOUTH ST
DIVAGNO, LEONARDO & CELESTE	0003	1.03	25		004000	08358 00714	2	24 HEATHER HILL CT
DIVISION 25 LLC	0188	182	29	C0501		04827 01329	2	25 DIVISION ST., UNIT 501
DIVISION 25 LLC	0188	182	29	C0503		04828 00093	2	25 DIVISION ST., UNIT 503
DIVISION 25 LLC NJ	0188	182	29	C0502		04827 01462	2	25 DIVISION ST., UNIT 502
DIWA, IRENE E	0156	141	277		187400	05407 00773	2	23 STIVERS ST
DOBISH, CHRISTOPHER M	0171	162	3		209300	05387 01781	2	287 COUNTY RD
DOBISH, MICHAEL & PATRICIA	0008	1.05	16		010000	08706 00496	2	16 DOUGLAS DR
DODDS JR, WILLIAM G & KATHERINE M	0127	102	7		147600	01607 00947	2	460 12TH ST
DODDS, WILLIAM & KATHERINE M	0154	136	305		184200	08778 00284	2	76 PERSHING PL
DOKAS, ELIAS & STASSOU, ANDREA	0112	91.07	11		130588	08656 00532	2	104 HOOVER DRIVE

TAXING DISTRICT NO. 08 CRESSKILL

COUNTY NO. 02 BERGEN

NAME OF OWNER ADDITIONAL OWNERS	PAGE NO.	BLOCK NO.	LOT NO.	LOT QUALIF.	ACCOUNT NO.	DEED BOOK	DEED PAGE	CLASS	PROPERTY LOCATION
DOKU, CAROLE	0026	14.04	446		032100	01204	00249	2	346 KNICKERBOCKER RD
DONG NAM NJ,LLC / ATTN: TIMOTHY WOO	0114	91.09	3			08897	00215	2	108 TRUMAN DRIVE
DONI, ESHED	0059	44	805		068100	04792	00201	2	167 8TH ST
DONI, ESHED	0182	179	45		224600	04256	01015	2	53 PALISADES AVE
DONNELLY, JOSEPH JR & PATRICIA	0198	193	10		242400			2	7 CLARK ST
DORF, NORMAN	0106	91.04	2		130502	03521	01502	2	327 E MADISON AVE
DORIA, VITO	0040	29	3	C0037		08272	00436	2	136 STONEGATE TRAIL
DORIA, VITO	0041	29	3	C0054		08272	00432	2	154 STONEGATE TRAIL
DORON, NETTA TRSTE	0218	302	12		265400	04720	00148	2	256 TRUMAN DRIVE
DOTO, S C JR & C E	0083	75	6		103200			2	95 WESTERVELT PL
DRAGOS POPOVICI & SIMONA BOTAS	0147	126	403		174300	07750	00659	2	163 14TH ST
DREAM HOMES 64 LLC	0029	20	1		039500	01694	01177	2	64 CRESSKILL AVE
DRESSLER, MICHAEL R	0064	49	623		075500	08745	00020	2	64 MAGNOLIA AVE
DSTGA INC., ATT: ORLY AMIR	0177	167	7		216800	02647	02150	2	94 PARK AVE
DUBETSKIY, GENNADIY & MARIA	0132	106	6		153700	08053	00565	2	404 CONCORD ST
DULLIGAN, KIM & PETER	0118	92.04	4		144300	00570	01582	2	14 CREST DR SO
DUNAY, SEAN W & GAYNOR, CATHY	0127	102	11		147700	08663	00823	2	458 12TH ST
DUNPHY, THOMAS & PATRICIA	0023	14.01	25		034200	08258	00018	2	300 HIGHLAND ST
DURAKU, RAMIS	0080	70.01	16		097400	08165	00210	2	207 W MORNINGSIDE AVE
DURAKU, RAMIS & DURAKU, J.	0091	80	4		113200	00254	00135	4A	28-30 UNION AVE
DURAKU, RAMIS & JETON	0122	92.07	1.02		134300	08711	00278	2	108 PALISADE AVE
DYC HOLDINGS CORPORATION	0058	43	835.01		067300	04235	01612	2	186 MAGNOLIA AVE
EARABINO, WARREN T & EARLYN M	0012	4	7		016700			2	25 MERRIFIELD WAY
EBURU, CHINYERE & KESIENA	0115	91.09	12			03006	00354	2	187 VACCARO DRIVE
ECEVIT, BULENT & ELIF OGUTEN	0213	211	12		259910	02404	00595	2	6 VAN BUREN COURT
ECHEVARRIA, JORGE & ISABEL	0192	187	18		234500	07785	00647	2	15 BURNS PL
EGOROW, DANIEL&JAMI	0195	190	10		238900	05034	00169	2	11 WOODLAND RD
EHRHARDT, BONNIE	0057	41	1.06	C003J		05313	00872	2	5 TENAKILL PK DR #310
EILENBERG, PETER A.&KATHLEEN KANE	0132	106	46		154400	07748	00338	2	175 ROOSEVELT ST
EISEN (ETAL), JOAN	0014	6	11		018000	08691	00570	2	177 BROOKSIDE AVE
EISLER, NEIL & KATHRYN	0178	168	1		218400			2	243 COUNTY RD
EJ MANAGEMENT LLC	0122	92.07	1		134200	04198	00377	2	50 COUNTY RD
EJ MGT LLC	0105	90.02	2		126610	01874	01214	2	142 HOOVER DRIVE
EKLERT, RALPH W & DENISE	0158	144	239		190200	01302	01694	2	180 12TH ST
ELAD, ERAN & ARIELLE S. FRIEDMAN	0030	22	18		041100	05390	00746	1	PROSPECT AVE
ELAD, ERAN ETAL	0031	22	40		042000	05390	00745	2	61 MONROE AVE
ELAHI-ZANDI, ASHLEY	0110	91.06	22		130567	04872	01785	2	97 HOOVER DRIVE
ELDAR, ASSA & BINDER, LAURA	0068	54.01	73		081000	05276	00752	2	73 CEDAR ST
ELGAR, HEFTSY & SHARON REMAR	0073	61	1104		088300	03333	00138	2	52 7TH ST
ELHADAD, ITZCHAK & Yael	0014	6	27.01		019000	05252	00825	2	201 BROOKSIDE AVE
ELIASAF, RAN&BICHLER, ISABELLE	0111	91.06	33.01			04569	01060	2	174 VACCARO DRIVE
ELISHA, AMIT H & FRIDMAN, RONI	0016	11	1		021700	03524	01552	2	182 BROOKSIDE AVE
EMANUELE, ANTHONY D & KAREN E	0162	147	10		195800			2	20 GLENVIEW TERR
EMCHA HOLDINGS LLC	0189	183	1	C0005	229804	02253	02050	4A	80 BROADWAY, SUITE 2A
EMER, GEORGE J JR & BARBARA E	0080	71	9		098200			2	99 UNION AVE
EMICH, DENNIS & MAUREEN	0120	92.05	18		141000			2	45 CREST DR SO
EMRICK, ANDREA & SIMON, NEIL IRA	0212	210	32		259290	04870	01340	2	7 JOHNSON COURT
ENDO, YUICHI & JURI MORITA	0172	162	14		209800			2	20 WEIL PL
ENG, PAUL J. & LUCY LILLY	0042	29	9		051100	07785	00335	2	37 WILLIS AVE
ENG, STEVEN & CHAN, LUCILLA	0197	193	1		241500	02705	01822	2	296 BROOKSIDE AVE
ENTENBERG, DANIEL&AMBER DAWN	0212	210	28		259270	04702	01467	2	226 WILSON DRIVE
ENTRUP, THOMAS E & MYRNA	0066	53	13		078000			2	99 JEFFERSON AVE
ERLICH, ERIC & RACHEL	0065	50	563		076300	07626	00493	2	129 3RD ST
EROL, MEHMET	0036	28	17		048700	03385	00756	2	14 CHERRY CT
ESCOBAR, ZORAIDA	0060	45	783		069100	08448	00222	2	144 MAGNOLIA AVE
ESPINOSA, LESLIE TRSTE	0034	27	47		046200	04302	00732	2	25 FLORENCE AVE
ESPINOSA, OMAR	0127	101	19		146600	01555	02429	2	418 KNICKERBOCKER RD
ESPOSITO, LUCIA	0196	191	9		240000	04529	01406	2	9 RIDGE RD
ESPREUX, GUY J	0054	41	1.06	C001R		05098	01160	2	5 TENAKILL PK DR #116
ETEMAD, MEHRAN & SYLMA V	0001	1.01	18		001000	08556	00475	2	25 MOUNTAIN VIEW RD
EVAZIANS, RAMSEEN (ETAL)	0142	119	40		166400	01841	02468	2	102 BROOKSIDE AVE
FABIAN, JOSEPH & BERNICE	0202	200	12		248800			2	36 DEACON PL
FAGLIARONE, WILLIAM M. & MARIE C.	0050	36	202		061700	08001	00633	2	170 6TH ST
FAHY, WILLIAM V. III & JOYCE A.	0010	3	5		131400	07753	00567	2	369 GRANT AVE
FALASCA, CARL L	0037	28	21		049100	08319	00961	2	11 CHERRY CT
FALK, DAVID A & ANDI Z	0199	196	1		244000	01701	00738	2	4 CLARK ST
FAMM, TAYE & JOANNA	0174	164	31		213500	02506	00658	2	73 PARK AVE
FAN-MING & WEN-CHIH LIN	0107	91.05	2		130523	08714	00483	2	6 SOUTH POND RD

TAXING DISTRICT NO. 08 CRESSKILL

COUNTY NO. 02 BERGEN

NAME OF OWNER ADDITIONAL OWNERS	PAGE NO.	BLOCK NO.	LOT NO.	LOT QUALIF.	ACCOUNT NO.	DEED BOOK	DEED PAGE	CLASS	PROPERTY LOCATION
FANNIN, SCOTT & ALYSIA R	0001	1	2		000200	01116	02484	2	28 WOODLAND RD
FARBER, GARY N & KANDEL, LINDA S	0095	85	40		119200	08378	00312	2	100 HILLSIDE AVE
FARBER, DAIL N/K-A FRIED, DAIL FARBER	0207	207	9		255000			2	69 CHURCHILL RD
FARGO JR, JOHN	0045	33	318		055400	00800	01815	2	159 JEFFERSON AVE
FARRELL, JOHN & IRENE TOTTE	0121	92.05	26		141800	01120	01428	2	13 CREST DR SO
FARRELL, JOSEPH C. & LAUREN E.	0176	166	34		216100	07821	00914	2	25 MARGIE AVE
FARRELL, PETER J	0059	44	811		068300			2	170 MAGNOLIA AVE
FAWCETT, CHRISTOPHER & SAMANTHA	0133	107	11		154700	09549	00439	2	158 ROOSEVELT ST
FAYNZILBERT, ROMAN & SVETLANA	0051	37	145		062900	01653	01680	2	184 5TH ST
FEIN, JOSHUA ETAL	0097	86	114		122300	04729	00785	2	46 CENTER ST
FEINBERG, CRAIG L & JUDITH A	0108	91.05	8		130529	05326	01709	2	40 HUYLER LANDING ROAD
FEJZO, ALKETA	0125	92.08	16		137200	02579	00132	2	101 PALISADE AVE
FELDMAN (ETAL), PAUL	0066	53	19		078700	00775	01508	2	24 SMITH TERR
FELDMAN, BARAK & TAMAR SNIR	0002	1.03	3		002000	05235	00731	2	12 MOUNTAIN VIEW RD
FELDMAN, ELLEN	0051	37	158		063200	09414	00094	2	164 5TH ST
FELDSTEIN, LYNDIA	0112	91.08	1		130590	02951	02343	2	77 HUYLER LANDING ROAD
FENG (ETAL), MING	0174	164	11		212800	00954	00434	2	92 MORNINGSIDE AVE
FERNANDES, INACIO & DOROTINA	0002	1.03	4		002100			2	16 MOUNTAIN VIEW RD
FERNANDEZ, THERESE V	0041	29	3			08182	00931	2	156 STONEGATE TRAIL
FEROLIE JR(ETAL), LAWRENCE J	0103	90.01	12	021	127100	00888	01350	2	20 LAMBS LANE
FERRARA, NICHOLAS & LISA	0077	68	9		094700	08382	00146	2	425 PIERMONT ROAD
FERRO, MARY ANN C	0055	41	1.06			09279	00059	2	5 TENAKILL PK DR #213
FERRY, DANIEL P & JOAN P	0196	190	12		239100	00552	00218	2	50 CRANFORD PL
FERSTENBERG, ROSALIND & ISAAC I	0193	188	5		235700	00299	00223	2	58 CARLETON TERR
FESTA, JOHN M & MARIA A	0057	41	1.06			02966	02403	2	5 TENAKILL PK DR #321
FEULNER, KEVIN & JILL	0043	31	424		052300	02400	02219	2	211 9TH ST
FEZZA, JOSEPH A & ELIZABETH E	0008	1.05	17		010100			2	20 DOUGLAS DR
FIFTH ST CRESSKILL LLC	0075	63	993		092000	02196	01178	2	56 5TH ST
FINAVIA, BHANUKUMAR & BHAVANA	0194	188	14		236600	07871	00492	2	31 RIDGE RD
FINK, LAWRENCE R & JOSEPHINE	0214	212	1		260000	00189	01478	2	160 HOOVER DRIVE
FINK, OREN & ADI	0175	165	1.02			04329	00810	2	128 MORNINGSIDE AVE
FINKELSTEIN, RICHARD S TRSTE	0108	91.05	7		130528	04109	00150	2	26 HUYLER LANDING ROAD
FIORENTINOS, ANTONIOS & ROXANA	0213	211	22		259930	03427	01347	2	198 HOOVER DRIVE
FIRNBERG, DOV & ANAT	0066	53	22		079000			2	36 SMITH TERR
FISCH, BRADLEY E & JILL	0132	106	41		154300	08275	00679	2	161 ROOSEVELT ST
FISCHER, JILL & BARRY	0090	76	67		111700	02297	00615	2	14 MICHELE COURT
FISCHER, WALTER A & EMILY	0170	160	36		206900			2	1 MORNINGSIDE AVE
FISHBEIN, DAVID & BRENDA	0176	166	14		215100	08456	00796	2	28 PARK AVE
FISHER II, FRANK R & DIANE M ETAL	0156	141	162		187000	05230	00042	2	189 10TH ST
FISTER, SARAH ASHLEY & MARTIN JASON P	0171	162	12		209700	04398	00612	2	24 WEIL PL
FLANAGAN (ETAL), MICHAEL SEAN	0192	187	21		234800	08881	00326	2	1 BURNS PL
FLEET TRUMAN LLC	0114	91.08	24			03195	00953	2	147 TRUMAN DRIVE
FLEMING, AUDRA	0150	129	58		177900	02600	00795	2	128 14TH ST
FLORENTINO, JOHAN	0060	46	755.01		070300	03803	01022	2	120 MAGNOLIA AVE
FLORIO, CAROL ANTOS	0197	193	3		241700	08562	00829	2	304 BROOKSIDE AVE
FLOWER CENTER REAL EST.	0102	88	2		125800			4A	160 BROADWAY
FOLEY, JAMES P & CHRISTINA C.	0060	45	789		069400	08751	00606	2	166 8TH ST
FOLEY, PATRICIA	0146	124	563		172100	09632	00092	2	306 11TH ST
FOMIN, ALEXANDER & KATHERINE	0022	14.01	12		032900	00264	00200	2	261 CONCORD ST
FOMIN, VASILY & BRENDA	0038	29	3			05136	01756	2	106 STONEGATE TRAIL
FORD, JESSICA & DANIEL	0071	59	38.01		086000	05055	01526	2	69 7TH ST
FOREM, ADAM & JILL	0113	91.08	9		130598	03694	00929	2	103 HUYLER LANDING ROAD
FOREM, DAVID TRSTE	0112	91.07	3		130580	03824	00269	1	104 HUYLER LANDING ROAD
FORGIONE, CHRISTOPHER & RUBIO, AMY	0062	47	704		071700	03726	00881	2	121 6TH ST
FORHAN, SAMEERA & AWWAL, SHAMRON	0180	178	37		222500	02441	00340	2	66 E MADISON AVE
FORTE, SHONDA	0078	68	11		094900	05369	01079	2	441 PIERMONT ROAD
FOUDY, GREGORY & KOPEL, DALE	0017	12	3		022600			2	34 GILMORE AVE
FOX, KENNETH	0027	17	3		036700	03074	01835	2	114 GRANT AVE
FOX, TSADOK (ETAL)	0149	128	32		177000	01929	00035	2	131 14TH ST
FRANCESCHINI, WILLIAM V & VANESSA	0130	104	40		151600	08688	00693	2	395 HIGHLAND ST
FRANCO, NOAM & MASHIACH	0060	45	792		069500	03149	01260	2	162 8TH ST
FRANKE, CHARLES P & MICELLE	0140	116	37		163800	03504	00768	2	110 ROOSEVELT ST
FRANZINO, FRANK J JR & KATHRYN C	0116	92	36		131800			2	9 ENGLE ST
FRASCO, ROBERT A. & VIRGINIA A.	0153	136	33		183500			2	190 KNICKERBOCKER RD
FREDERICK, LARRY D & MOLLY O	0089	76	57		110700	09617	00255	2	77 HILLSIDE AVE
FREEMAN, GORDON M & SUELLEN MAY	0213	211	14		259914	08532	00319	2	22 VAN BUREN COURT
FREGENTI, JOSEPH R & CAROL J	0007	1.05	2		008600			2	110 HEATHER HILL RD
FREGONESE, LOUIS & JOIA M	0171	161	31		208900			2	95 MORNINGSIDE AVE

TAXING DISTRICT NO. 08 CRESSKILL

COUNTY NO. 02 BERGEN

NAME OF OWNER ADDITIONAL OWNERS	PAGE NO.	BLOCK NO.	LOT NO.	LOT QUALIF.	ACCOUNT NO.	DEED BOOK PAGE	CLASS	PROPERTY LOCATION
FRENCH, DONALD L	0074	62	1021		089700		2	77 5TH ST
FRIDER, YARON & ILANA	0081	72	12		099560	04689 01664	2	7 OXFORD PLACE
FRIED, KENNETH & SHARON	0126	92.08	34		139000		2	173 PALISADE AVE
FRIEDMAN, ELIZABETH	0140	116	21		163300		2	279 JEFFERSON AVE
FRIEDMAN, GAL SAMUEL & LIRON SUZAN	0060	45	785		069200	04843 01893	2	148 MAGNOLIA AVE
FRIEDMAN, GAL SAMUEL & LIRON, SUZAN	0194	189	8		237500	03525 00214	2	19 ELMWOOD TERR
FUCCILLO, JOSEPH & JENNIFER	0006	1.04	22		007900	01013 01193	2	24 BURTON PL
FUCHIDA, JOE Y. & MARIE	0020	14	41		026400	07799 00120	2	52 ROOSEVELT ST
FUCHIDA, JOE YOSHIYA & MARIE	0020	14	42.01		026500		1	ROOSEVELT ST
FUKANO, MASANIKO & MIE	0082	73.01	35.01		100200	01249 01056	2	41 ALLEN ST
FUNICIELLO, JOSEH & LOUANN	0109	91.05	19		130540	08243 00481	2	359 E MADISON AVE
FURIO, CHERYL	0136	110	43		158400	02134 00368	2	200 LEXINGTON AVE
FURRER LAURIE J	0065	50	579		076700	08637 00240	2	136 4TH ST
GABAI, NIMROD & LILACH	0132	106	31		154200	04049 01701	2	141 ROOSEVELT ST
GABAY, DANIEL & MIRIAM	0214	213	2		260800	08390 00681	2	72 EISENHOWER DR
GABAY, JENNA Z & RONEN	0099	88	1	C0103	125700	02386 00189	2	103 ORCHARD TERRACE
GABEL SALTON, JONATHAN B	0211	210	19		259205	05530 00317	2	257 TRUMAN DRIVE
GADISH, REVITAL & YIFTAH	0204	203	4		251200	02340 00989	2	30 PIERCE AVE
GADISH, YIFTAH & REVITAL	0072	60	4		086700	04445 01095	2	26 JEFFERSON AVE
GAGLIOTI, VINCENZA	0190	186	10		231100	08363 00898	2	7 BURTON PL
GAL, YOSHI & ADI	0133	107	16		154800	03263 01159	2	140 ROOSEVELT ST
GALE, DAVID R & DAWN I	0025	14.03	3		030400		2	360 12TH ST
GALGANO, KEVIN	0123	92.07	47		135400	08442 00495	2	4 PALISADE CT
GALGANO, KEVIN & LUIGINA	0215	301	2		261800	01106 01737	2	254 WILSON DRIVE
GALLAGHER (ETALS), RYAN	0099	87	191		125500	00329 02098	2	32 OAK ST
GALVEZ, CHRISTOPHER ARTURO ETAL	0126	101	1		146000	03060 00135	2	454 KNICKERBOCKER RD
GARABET, LEON	0102	88	1	C0703	125700	04219 00059	2	703 COTTONWOOD COURT
GARBUZOV, ALEX	0156	142	123		187900	08894 00075	2	124 KNICKERBOCKER RD
GARCIA, DANNY & REYNA	0015	7	34		019300	01555 00969	2	218 BROOKSIDE AVE
GARCIA, RAYMOND & MICHELLE	0183	180	50		226000	00069 02169	2	83 LINWOOD AVE
GARDINER, MICHELLE	0149	128	34		177100	08570 00875	2	125 14TH ST
GARELLA, MARC H & ANNA V	0135	110	11		157700	09148 00356	2	382 KNICKERBOCKER RD
GARIPIAN, ALEX (ETAL)	0182	179	70.01		225300	01847 00776	2	86 E MADISON AVE
GAROFFOLO, CAROL C	0169	160	24		206600	03003 01170	2	24 DELMAR AVE
GARRITANO, FRANCESCO (ETAL)	0190	186	12		231300	01560 01835	2	25 BEECHWOOD RD
GARZINO, CHRISTOPHER M & KATHY A	0137	113	7		159700	08077 00570	2	353 HIGHLAND ST
GASPARRO, JERRY	0103	90.01	10.01		126750	07819 00648	2	140 HILLSIDE AVE
GAVRILOVIC, SLAVKO & JELENA	0096	86	102		121600	09287 00248	2	11 OAK ST
GEE JUDY MOYE LAM	0144	123	492		170400	04949 01274	2	312 12TH ST
GELFMAN, SAHAR & DVORA	0066	53	18		078600	03344 01005	2	20 SMITH TERR
GELMAN-NISANOV, FAINA	0170	160	41		207100	03848 01092	2	17 MORNINGSIDE AVE
GELMAN, JOSEF & VICTORIA	0127	101	43		147300	02044 00087	2	473 12TH ST
GEMINI ASSET MANAGEMENT LLC	0201	198	9		247000	04261 01509	2	51 PIERCE AVE
GENC KENAN	0139	116	14		163100	04933 00044	2	299 JEFFERSON AVE
GEO REALTY INVESTMENTS, LLC	0215	301	9		262500	07938 00558	2	32 JACKSON DRIVE
GERBER, DORI A.	0206	206	16		254000	07776 00843	2	10 BUCKINGHAM RD
GERSHENGOREN, LILIYA	0177	166	38		216500	04494 00171	2	45 MARGIE AVE
GERSTL, GIL & SENDER, NAOMI	0084	75	18		103500	04860 01914	2	49 WESTERVELT PL
GERSTL, GIL & SENDER, NAOMI	0088	76	29		108900	03575 01348	2	90 WESTERVELT PL
GEYMAN, KONSTANTIN	0210	210	10		258800	05477 01371	2	47 EISENHOWER DR
GHIZELA ALTMAN IRREVOCABLE TRST	0159	144.01	1		91700	01418 00963	2	84 12TH ST
GIAMPICCOLO, RAPHAELA	0041	29	3	C0050		08204 00922	2	149 STONEGATE TRAIL
GIANNONE, CHERYL J & JAMES F	0204	203	1		250900	04989 00398	2	42 PIERCE AVE
GIGUERE (TRUSTEES/ETAL), RICHARD W	0061	46	771.01		071150	08443 00429	2	106 JEFFERSON AVE
GILBERT, KEREN & MATTHEW	0103	90.01	10		126700	02700 00696	2	10 LAMBS LANE
GILBOA-AMIR, ASAF & INBAL	0130	104	13		150900	04137 00999	2	390 LAFAYETTE ST
GILL, AMARDEEP & KHERHA, DAMANPREET	0104	90.01	20		127870	05536 00920	2	9 LOMAN CT
GILL, AMARDEEP S ETAL	0141	118	6		165100	02096 00840	2	123 BROOKSIDE AVE
GILL, HYUNGMIN & YU, JIN A	0074	62	1019		089600	04337 00081	2	73 5TH ST
GINZBURSKI, OMER & KRIEFF, OREL	0145	124	220.01		171900	05173 01990	2	259 HIGHLAND ST
GIORDANO, KAREN	0062	47	738		072900	03019 00905	2	106 7TH ST
GITIS, ROMAN (ETAL)	0069	56	25		082900	01458 00538	2	55 CHESTNUT ST
GIUA, JR. BENJAMIN & DEBRA	0089	76	64		111400		2	39 HILLSIDE AVE
GLANTZ, BRIAN & CHANTAL ERSADI	0128	102	52		148900	01005 00182	2	488 12TH ST
GLAVAN, TOMISLAV	0134	109	11		156900	08394 00188	2	147 BROOKSIDE AVE
GLAVICIC, NICHOLE	0147	126	202.01		174000	05143 00352	2	192 ELM ST
GLAZER, ROBERT J.	0108	91.05	14		130535	08356 00120	2	44 MC GRATH DRIVE
GLOBAL PROPERTIES & INVESTMENTS LLC	0083	74	47.01		102000	05418 01514	4A	17-19 UNION AVE



## TAXING DISTRICT NO. 08 CRESSKILL

## COUNTY NO. 02 BERGEN

NAME OF OWNER ADDITIONAL OWNERS	PAGE NO.	BLOCK NO.	LOT NO.	LOT QUALIF.	ACCOUNT NO.	DEED BOOK	DEED PAGE	CLASS	PROPERTY LOCATION
GLYNN, PETER F	0118	92.04	1		144000	02463	00849	2	2 CREST DR SO
GMITEREK, STANISLAW J	0066	53	22.02		079100	01539	00868	2	40 SMITH TERR
GO, JEMMY	0153	136	38		183600	04874	01613	2	200 KNICKERBOCKER RD
GOES, PIETER & SHERRY	0163	148	12		196800	02306	01922	2	141 PHELPS AVE
GOL, IDAN & ORIT KORN	0135	110	39		158300	05415	01017	2	411 12TH ST
GOLAN, TAL	0095	85	63		120000	02770	01983	2	40 NEW ST
GOLAN, LIRON & SATOMI	0185	181	2	CT031	226431	03804	00775	2	145 BROADWAY
GOLD, RICHARD & MICHAELA	0108	91.05	6		130527	03388	00961	2	9 SOUTH POND RD
GOLDBERG (ETAL), ROY	0158	143	211		189600	08209	00141	2	173 12TH ST
GOLDBERG, MICHAEL A & SUEANN	0001	1.01	17		000900			2	4 MOUNTAIN VIEW CT
GOLDMAN, ALEXANDER & RAIMONDA	0213	211	13		259912	04276	00176	2	16 VAN BUREN COURT
GOLDRICK, THOMAS J. & SANDRA ANN	0161	145.01	3		194400			2	92 11TH ST
GOLLADAY, KENNETH K	0208	208	8		256800	04298	01424	2	55 KENNEDY RD
GONCI JR, RICHARD A	0150	129	65		178100	03176	00201	2	118 14TH ST
GONCI, RICHARD A & SUSAN	0126	101	16		146500			2	424 KNICKERBOCKER RD
GONT, ARRIO & ILONA	0112	91.07	8		130585	02689	01831	2	78 HOOVER DRIVE
GONT, ROMAN	0128	102	43		148400	09573	00465	2	465 11TH ST
GONT, YURI & IRINA	0022	14.01	14		033100	02077	01701	2	271 CONCORD ST
GONZALEZ, CARLOS & SUAREZ, TERESA	0212	211	2		259400			2	109 EISENHOWER DR
GONZALEZ, FERNANDO & CANDIDA	0080	72	2		098700	08004	00526	2	290 COUNTY RD
GONZALEZ, GARY & CARMEN	0176	166	33		216000	08188	00494	2	21 MARGIE AVE
GOODLET, SEAN & ROBERTS, LOUISA	0142	119	32		166200	02715	01424	2	5 EMERSON ST
GORE, SHERRY	0117	92.01	46		132800			2	62 ENGLE ST
GORE, SHERRY	0205	206	4		252800			2	31 CHURCHILL RD
GORMAN, EUGENE S. & RICKIE ELLEN	0212	211	6		259800			2	175 TRUMAN DRIVE
GOROVICI, ELI & SIGAL	0195	190	5		238400	08294	00109	2	20 ELMWOOD TERR
GOSPEL, TEBERNACLE ASSEMBLY OF GOD	0033	27	38		045900			15D	222 ELM ST
GOTTESMAN, NADAV & MAAYAN	0002	1.03	10		002700	02742	01352	2	40 MOUNTAIN VIEW RD
GOTTESMAN, OFER & ALYSSA	0020	14	48		027000	04748	01081	2	61 ROOSEVELT ST
GOTTLIEB, JOSEPH & GINSBERG, H	0176	166	30		215800	00966	00506	2	11 MARGIE AVE
GRABOWSKI, THOMAS	0056	41	1.06	C002S		09257	00206	2	5 TENAKILL PARK DR #219
GRAF, GEORGE J & ELIZABETH	0138	114	24		161100			2	319 CONCORD ST
GRAHAM, MAUREEN T	0147	126	194		173700	08692	00953	2	178 ELM ST
GRANDE, BIANCA & BUZZERIO, ANTHONY T	0021	14.01	6		032400	04774	00098	2	227 MADISON AVE
GRANT, SIMON & PAMELA	0148	127	12		175100			2	181 KNICKERBOCKER RD
GRAYE, GLEN & FAYE KATZ	0197	192	6		240600	08630	00937	2	24 GODFREY PL
GRAYSON, IAN & AURELIA PERCY	0135	110	14		157800			2	376 KNICKERBOCKER RD
GREEN, CHRISTOPHER W. & NANCY	0128	102	50		148700	07954	00924	2	495 11TH ST
GREEN, DANIEL	0071	60	1		086400	01749	01416	2	40 JEFFERSON AVE
GREENBERG, SHAHAR & MIRI	0021	14	62		028400	02009	01934	2	254 CONCORD ST
GREISS, JILL B	0109	91.06	7		130548	08112	00538	2	372 E MADISON AVE
GRIECO, LORRAINE MARIE	0176	166	36		216300			2	35 MARGIE AVE
GRIFFIN, DIONNA LEE & JAMES J JR	0176	166	12		215000	08939	00355	2	32 PARK AVE
GRIJAIVA, GALO R & INES M	0191	186	24		232500	00642	01402	2	604 KNICKERBOCKER RD
GRINBERG, ALEKSANDR	0059	43	847		067700	03940	00583	2	156 10TH ST
GROVES, CALVIN & CATHERINE	0169	160	34		206800			2	8 DELMAR AVE
GRU, ALEJANDRO ETAL	0109	91.06	4		130545	05044	00183	2	354 E MADISON AVE
GRUBECKI, MARGARET M	0142	119	43		166500			2	108 BROOKSIDE AVE
GSP NJ LLC	0050	36	200		061600	03889	00106	2	174 6TH ST
GUARRERA, JAMES & JULIA	0132	105.01	5.012		023900	02123	00548	2	415 CONCORD ST
GUENTHER, JEFFREY M. & THERESE A.	0175	166	10		214900			2	36 PARK AVE
GUERRA, DELIO & BARBARA ANN	0066	53	13.01		078100			2	21 GLENVIEW TERR
GUERREIRO, JOSE & ISABEL	0023	14.01	27		034400			2	290 HIGHLAND ST
GUILFOYLE, EILEEN CAMPBELL	0069	55	68.01		082600			2	17 POPLAR ST
GUINTU, FREDERICK R (ETAL)	0047	34	305		058400	01661	00049	2	121 MAGNOLIA AVE
GULYAS, STEPHEN & WINIFRED	0132	106.01	7		023810	08321	00332	2	314 GRANT AVE
GUMASTE FAMILY TRUST	0109	91.06	1		130542	04985	01070	2	328 E MADISON AVE
GUMUS, METE & CLAIRE N	0087	76	16		108150	02337	00719	2	52 WESTERVELT PL
GUNGOR, SEMIH & ALLY CICEK	0218	301	38		264300	01423	01498	2	11 ADAMS DRIVE
GUO, YUCHEN	0076	66	5.01		093350	01721	00606	2	29 7TH ST
GUPTA, DEVRAJ & PUSHPA	0109	91.06	11		130552			2	61 MC GRATH DRIVE
GURCHIANI, NANA	0176	166	18		215300	04712	00527	2	20 PARK AVE
GUREVICH, SIMON & BRAGINSKY, INNA	0014	6	24		018800	04325	00376	2	221 BROOKSIDE AVE
GUREVICH, YURI, & KSENIA	0101	88	1	C0506	125700	03990	00401	2	506 LAUREL LANE
GURVITZ, BENJAMIN ROEL ETAL	0107	91.05	4		130525	03538	00839	2	16 SOUTH POND RD
GUSETTE, CHARLES T	0004	1.03	41		005600	08949	00034	2	77 HEATHER HILL RD
GUTMAN, EREZ	0120	92.05	23		141500	04608	01324	2	25 CREST DR SO
GUTMAN, Yael	0096	85	69		120400	04570	00934	2	19 CENTER ST

TAXING DISTRICT NO. 08 CRESSKILL

COUNTY NO. 02 BERGEN

NAME OF OWNER ADDITIONAL OWNERS	PAGE NO.	BLOCK NO.	LOT NO.	LOT QUALIF.	ACCOUNT NO.	DEED BOOK PAGE	CLASS	PROPERTY LOCATION
GUZMAN, SONNE	0022	14.01	9		032700	02668 00853	2	243 CONCORD ST
GUZMAN, ANA	0162	147	26		196400	04969 01266	2	56 GLENVIEW TERR
HA, HYUN JU & SONG HUI	0003	1.03	19		003400	09346 00029	2	1 HEATHER HILL CT
HA, SUNG M & JIHEE	0117	92.01	54.01		133100	03569 00583	2	70 ENGLE ST
HA, SUNG WOO & MINJUNG	0192	187	8		233500	04667 00507	2	32 BEECHWOOD RD
HAGGERTY, MARGARET A	0201	199	1		247200	04534 00674	2	50 PIERCE AVE
HAHN, JYUNG WOO (ETAL)	0025	14.03	5		030600	01544 01749	2	376 12TH ST
HAHN, PETER & KAHNG, JEEYONG	0059	45	771		068700	04119 01043	2	119 JEFFERSON AVE
HAHN, JYUNG WOO & YOON, JIYOUNG	0061	47	700		071500	04266 00950	2	111 6TH ST
HAIM, SARA LYNN	0063	48	659		073600	05060 00699	2	123 5TH ST
HAJJAR, JOHN & SHARON	0112	91.07	9		130586		2	90 HOOVER DRIVE
HAKIM, GEORGE ETALS TRUSTEES	0211	210	18		259204	04084 01817	2	203 HOOVER DRIVE
HALABI, OZ & SAGIT	0127	101	38		147200	03215 02224	2	463 12TH ST
HALAMISH, BOAZ & HADAS	0044	31	456		053100	04068 00699	2	189 MAGNOLIA AVE
HALL, ELIZABETH K	0078	68	12		095000		2	449 PIERMONT ROAD
HAM, JIAN	0207	207	6		254800	04375 00078	2	41 BUCKINGHAM RD
HAMBURGER, BRIAN	0067	54	5		079600	00293 00902	2	17 JEFFERSON AVE
HAMLETT, MICHAEL D & KAREN	0204	203	3		251100	09170 00430	2	34 PIERCE AVE
HAN, JI HYE	0042	29	4		050600	05059 01825	2	44 KNICKERBOCKER RD
HAN, SUNG CHURCH, REFORMED CHURCH OF	0136	111	1				15D	LEXINGTON AVE & 12TH ST
HAN, BRIAN Y (ETAL)	0184	181	2	CT017	226417	01616 00793	2	57 LINWOOD AVE
HAN, BRIAN Y & SHIN, JONG SOON	0025	14.04	8		031500	03272 01811	2	361 12TH ST
HAN, ERIC JUNGU & LEE, SOO YEON	0073	61	1102.01		088200	03254 00545	2	62 7TH ST
HAN, JOO H & JENNY YOUNGJOO	0145	123	539		171100	08945 00209	2	329 11TH ST
HAN, MANKIL & KWON, JIYOUNG	0147	126	205		174100	02757 00827	2	198 ELM ST
HAN, ROBERT (ETALS)	0163	148	22		197000	01699 02218	2	123 PHELPS AVE
HAN, YOUNG HO (ETAL)	0205	205	2		252000	01782 00421	2	7 BUCKINGHAM RD
HAN, SANG HYUN & LEE, KYUNG MIN	0175	166	4		214600	04813 00939	2	48 PARK AVE
HANRAHAN, THOMAS B & JULIE	0038	29	3	C0008		04623 00946	2	107 STONEGATE TRAIL
HANUKA, NOAM & AMIT M	0006	1.04	18		007500	03576 01478	2	8 BURTON PL
HAO, WENJIE & WANG, LINNA	0097	86	135		123000	04442 00372	2	4 CENTER ST
HAO, WENJIE & WANG, LINNA ETAL	0041	29	3	C0053		02563 01711	2	152 STONEGATE TRAIL
HAO, WENJIE & WANG, ZHIYONG	0042	29	3	C0060		02968 01547	2	166 STONEGATE TRAIL
HARARI, OFER & SOREK, MAAYAN	0014	6	17.01		018400	02337 01089	2	34 MERRIFIELD WAY
HARLEV, OHAD & HAGIT PAZGAL	0059	44	807		068200	02920 00264	2	160 MAGNOLIA AVE
HARPAZ, GIORA & NITZA	0093	84	57		117100	08207 00457	2	34 HILLSIDE AVE
HARTMANN, NEIL P & VERONICA M.	0027	17	5.01		037200		2	82 GRANT AVE
HARTOG, IRIS	0088	76	27		108800	00752 00399	2	84 WESTERVELT PL
HARZYNSKI, THOMAS & JULIE	0028	17	10		037800		1	GRANT AVE
HARZYNSKI, THOMAS J. & JULIE	0028	17	11		037900	07841 00089	2	24 GRANT AVE
HASCHEK, JOLANTA & KRZYSZTOF, TRUST	0219	302	14		265500	05211 01539	2	268 TRUMAN DRIVE
HASENSTAB, JOHN & RITA	0024	14.03	1		030200	07900 00827	2	344 12TH ST
HASENSTAB, WILLIAM T. & SUSAN	0023	14.01	30		034700		2	276 HIGHLAND ST
HASHINOVSKY, LINDA	0172	163	10		211100	08337 00141	2	42 MORNINGSIDE AVE
HASISEY, DALIA	0204	203	5		251300	02731 02031	2	26 PIERCE AVE
HASZL PROPERTIES LLC	0112	91.07	5		130582	03966 00500	1	122 HUYLER LANDING ROAD
HATANAKA, MAKOTO & RYUKO	0147	126	400		174200	09006 00076	2	159 14TH ST
HATTEN, GREGG & CHARLES HATTEN	0179	177	15		220100		2	23 MILTON ST
HAXHAJ, FARUK & DURAKU, NAZIKE	0089	76	58		110800	03452 00766	2	71 HILLSIDE AVE
HAYNES, SANDRA C	0159	144.01	3		191900	08308 00435	2	96 12TH ST
HAYWARD, PAUL & KRISTIN	0074	62	1013			08633 00389	2	69 5TH ST
HECHLER, BRIAN & WENDY	0011	3	17		014600	04970 01198	2	419 GRANT AVE
HECHT, AVISHAI & MALKA	0134	108	36		156500		2	344 JEFFERSON AVE
HECHT, PINCHAS A & ANAT SHERF	0118	92.03	12		133900	03555 01800	1	KENILWORTH DR
HECHT, PINCHAS A & ANAT SHERF	0118	92.03	14		134000	03555 01800	2	8 KENILWORTH DRIVE
HECHT, PINCHAS A & ANAT SHERF	0124	92.08	10		136600	05278 00882	2	200 E MADISON AVE
HEFETEZ, EZRA & LIMOR	0001	1.01	21		001300	05486 01052	1	9 MOUNTAIN VIEW RD
HEFETZ, BARUCH & GREENFELD, LEE	0036	28	18		048800	04065 01062	2	29 CHERRY CT
HEIL, MICHELLE	0131	105	39		153300	02463 00918	2	391 CONCORD ST
HELDER, ROBERT A.	0099	87	182		125100		2	14 OAK ST
HELLER, SCOTT D. & FREDLYN A.	0104	90.01	18.02		127850		2	9 LAMBS LANE
HEMLOCK INVESTMENT CAPITAL LLC	0103	90	31		128280	04155 01647	2	1 HEMLOCK DRIVE
HENAO, RAFAEL & MARIA	0024	14.02	8		029500	09290 00019	2	311 HIGHLAND ST
HENDERSON, TODD A. & MARGARET	0024	14.02	3		029000	08027 00960	2	287 HIGHLAND ST
HENRY, JESSICA (LUICK) TRSTE	0186	181	38.01		226800	05040 00114	2	98 LINWOOD AVE
HEO, LIN & YANG, SHARON	0137	113	15		159900	04780 01090	2	335 HIGHLAND ST
HER, RYAN	0122	92.07	1.03		134320	05274 00150	2	74 COUNTY RD
HERNANDEZ, MANUEL & CRISTINA	0095	85	66		120300	07882 00857	2	11 CENTER ST

TAXING DISTRICT NO. 08 CRESSKILL

COUNTY NO. 02 BERGEN

NAME OF OWNER ADDITIONAL OWNERS	PAGE NO.	BLOCK NO.	LOT NO.	LOT QUALIF.	ACCOUNT NO.	DEED BOOK PAGE	CLASS	PROPERTY LOCATION
HERSHAN, ROBERT H & ANDREA H	0044	32	363		053200	04090 01936	2	159 MAGNOLIA AVE
HERSHKOVITZ, KARIN & KOCHAVI, EYAL	0013	5	122		017500	03058 02269	2	125 MEZZINE DR
HERSHKOWITZ, TOMER & Yael	0097	86	126		122700	02908 02131	2	22 CENTER ST
HERZIG, NIVA	0163	148	30		197300	02360 02076	2	30 WILLIS AVE
HERZOG, URI	0014	6	21		018600	04713 00273	2	231 BROOKSIDE AVE
HESS, RICHARD & KAREN	0200	196	8		244700	08716 00018	2	34 CLARK ST
HICIANO, EVELYN & JUAN	0061	46	769		071000	01420 01233	2	116 JEFFERSON AVE
HIGGINS, MICHAEL & LAURA	0110	91.06	21		130566	08486 00667	2	105 HOOVER DRIVE
HIGGINS, MICHAEL & NANCY B.	0169	160	8		206100		2	56 DELMAR AVE
HILL, MARIANNE	0168	159	15		204900		2	82 ROSE ST
HITERER, MARINA & EMIL	0084	75	20		104000	08344 00976	2	43 WESTERVELT PL
HJK ENTERTAINMENT LLC	0073	62	1005		089000	03379 01270	2	45 5TH ST
HO, EDDIE KASING & ALINE MANYEE	0009	1.06	18		012300	09586 00480	2	325 BROOKSIDE AVE
HOCHBERG, DAN & IRIS	0067	54.01	63		080500	04538 01150	2	29 CEDAR ST
HOCHSTADT, ERIC S & ISABELLA	0089	76	55		110500	05014 00313	2	91 HILLSIDE AVE
HOFFMAN, EREZ ETAL	0082	73.01	43		100900	04493 01313	2	15 ALLEN ST
HOHNECKER, KENNETH & RUTHANNE I.	0023	14.01	28		034500	07846 00377	2	286 HIGHLAND ST
HOLICK, JOHN G	0047	34	302		058300	03201 01027	2	158 JEFFERSON AVE
HOLLENFER, P. & THOMPSON, LAURA	0032	25	19		044000		2	62 MONROE AVE
HOLLENFER, P. & THOMPSON, LAURA	0032	25	21		044100		1	MONROE AVE
HOLMGREN, JACK & LAURAJEAN	0126	101	10		146300	04298 00552	2	436 KNICKERBOCKER RD
HONARMANDI, PEYMAN (ETAL)	0099	87	184		125200	01529 00975	2	18 OAK ST
HONG, CHARLIE & RUMI	0190	186	7		230800	08696 00198	2	19 BURTON PL
HONG, KI HYUNG ( KIHYUNG ) ETAL	0040	29	3	C0036		05465 01145	2	135 STONEGATE TRAIL
HONG, SEUNG JEA & SOOK HEE & JESSI	0214	212	6		260500	02991 01431	2	142 EISENHOWER DR
HONG, SOOHYUN	0185	181	2	CT033	226433	04308 01430	2	141 BROADWAY
HONG, SUK HWA	0049	36	170		060400	04201 00425	2	163 5TH ST
HONG, SUKHOON	0142	119	52		166800	05070 00658	2	126 BROOKSIDE AVE
HONG, SUONG SUN & PARK, MISUN	0143	120	21		167600	03989 01303	2	15 TENAKILL RD
HONG, WALTER BENJAMIN ETAL	0142	119	58		167000	03766 00265	2	138 BROOKSIDE AVE
HONG, YUN JUNG	0119	92.05	3		139500	03555 01905	2	12 CREST DR NO
HORAN, ITA	0119	92.05	8		140000		2	32 CREST DR NO
HORIZON ASSOCIATES LLC	0180	177	35		221400	01661 00495	4A	15 BROADWAY
HOROWITZ, ELLIOT	0112	91.08	4		130593	05433 01384	2	7 EAST HILL COURT
HOROWITZ, MICHAEL	0197	192	11		241100	00288 01471	2	293 BROOKSIDE AVE
HOROWITZ, MICHELE P	0121	92.06	7		142900	08195 00752	2	25 CREST DR NO
HORWICH, CAROLINE & JON	0061	46	772.01			03932 01387	2	113 7TH ST
HRONCIC, JOHN & STEPHANIE	0025	14.03	4		030500	03498 00359	2	368 12TH ST
HSU, ALEX KIN-CHUNG & KARISA Y. C.	0076	66	7.05		093575	08006 00174	2	121 DAVENPORT AVE
HSU, CHIH YI & CHEN, KUEI YING	0173	163	15		211500	02145 01225	2	16 MORNINGSIDE AVE
HSU, CHENG-YI & YEH, YI-FANG	0095	85	55		119900	00176 00216	2	48 NEW ST
HU, CHIH-YING & GRACE S.	0160	145	323		193350		2	126 11TH ST
HUAIHAI & GEPING WANG	0171	161	20		208500		2	73 MORNINGSIDE AVE
HUANG, ANDREW GUOCHANG & LIU, YAO	0216	301	23		263140	04273 00030	2	226 TRUMAN DRIVE
HUANG, CATHERINE	0010	3	7		013600	04852 01079	2	375 GRANT AVE
HUBSCHMAN, GEORGE & MARY ANN	0198	194	5		243200		2	35 CLARK ST
HUDICK, MICHAEL P & PATRICIA A	0096	85	73		120500		2	25 CENTER ST
HUDSON ASSET HOLDING CORP	0157	142	169		188700	03621 00854	2	125 13TH ST
HUDSON CITY SAV. BANK C/O M&T BANK	0092	82	1		114200		4A	82 UNION AVE
HUH, JIN	0034	27	55	CT055	046450		2	374 MADISON AVE
HUH, MARK & DINAH	0150	129	49		177700	04501 01357	2	144 14TH ST
HUNTER, IAN & DANIELLE	0141	119	24		166000	00831 00965	2	23 EMERSON ST
HUR, JAE YOON & HYE KYUNG	0183	181	2	CT007	226407	08676 00084	2	14 LINWOOD AVE
HUR, SCOTT KUN & CHA, JOO YOUNG	0136	112	23		159100	05138 01076	2	381 LAFAYETTE ST
HUSSAIN, MOHAMMED S	0112	91.07	12		130589	04546 01583	2	110 HOOVER DRIVE
HUSTON, JAMES & YUKIYO	0215	300	4		261600	09231 00214	2	273 WILSON DRIVE
HWANG, CHANJOO	0125	92.08	22		137800	04244 00658	2	125 PALISADE AVE
HWANG, DANIEL HA	0043	29	16		051800	05389 00395	2	111 12TH ST
HWANG, EDWARD & MARGARET	0085	75	37		105300	02491 01466	2	30 CHURCHILL RD
HWANG, JESSE & GUI DEOK	0182	179	57		225000		2	33 PALISADES AVE
HWANG, SHIN YOUNG	0141	117	35		164800	09123 00942	2	296 JEFFERSON AVE
HWANG, ESTHER S	0032	25	26		044300	03473 00561	2	111 MADISON AVE
HWANG, YOON HYUP & PARK SUNYOUNG	0002	1.02	13		000600	04874 00038	1	MOUNTAIN VIEW CT
HYNES, TERENCE G & PATRICIA	0125	92.08	18		137400		2	109 PALISADE AVE
HYUN, EUGENE & GYEON HYEONG	0214	212	4		260300		2	126 EISENHOWER DR
IACONO, JOHN & BEATRICE	0213	211	21		259928		2	249 TRUMAN DRIVE
IACOVELLA, LOUIS M & FRANCES	0139	116	11		163000		2	305 JEFFERSON AVE
IANNUCCI, MAUREEN	0119	92.05	10		140200	08540 00487	2	40 CREST DR NO

## TAXING DISTRICT NO. 08 CRESSKILL

## COUNTY NO. 02 BERGEN

NAME OF OWNER ADDITIONAL OWNERS	PAGE NO.	BLOCK NO.	LOT NO.	LOT QUALIF.	ACCOUNT NO.	DEED BOOK PAGE	CLASS	PROPERTY LOCATION
IANNUCCI, ANTONETTE	0118	92.04	8		144700		2	30 CREST DR SO
IANNUZZI, STAN & RITA	0024	14.02	11		029800	07986 00462	2	356 11TH ST
IAVARONE, ANTHONY	0063	48	679		074400	09367 00067	2	128 6TH ST
IAVARONE, CARMINE & ROSA TRSTES	0075	62	1042		090700	02814 00745	2	70 6TH ST
IAVARONE, GAETANO & AMEDEA	0145	124	218		171800		2	253 HIGHLAND ST
IBRAHIM, JOHN & AZAD	0069	56	35		083200	09023 00138	2	51 JEFFERSON AVE
IFHAR-ZINGEROV, IFTAH & NAOMI	0097	86	123		122600	08994 00489	2	28 CENTER ST
IGAWA, HIDEYUKI & IGAWA, AYA	0088	76	30.01			04363 00026	2	94 WESTERVELT PL
ILHWAN KIM, MARK & KIM, SUJUNG	0060	46	753.01		070200	02565 00889	2	116 MAGNOLIA AVE
IM, YERI & JAISOHN J	0003	1.03	14		003100	02681 01385	1	56 MOUNTAIN VIEW RD
IM, YONG JIN & JI YOUNG	0190	186	16		231700	02354 01533	2	552 KNICKERBOCKER RD
IMAEDA, HIROMU & TOMOKO ITO	0191	187	1		232800	09447 00026	2	540 KNICKERBOCKER RD
IMAHYERORO, THOMAS & ALLISON	0174	164	9.01			02884 01251	2	104 MORNINGSIDE AVE
IMPAGLIAZZO, STEPHANIE	0078	68	19		095700	03550 01323	2	497 PIERMONT ROAD
IOFFE, LEONID	0152	133	95		181300	04567 01152	2	277 12TH ST
IPEKCIAN, RUDY T & NICOLE L	0138	115	5		161700	04890 01006	2	86 LEXINGTON AVE
IRONI, GUY & TAL	0211	210	25		259240	04697 01516	2	291 TRUMAN DRIVE
ISH-SHALOM, IDO SHMUEL ETAL	0137	112	37.01		159300	03317 02109	2	400 11TH ST
ISKHAKOV, KAMIL	0112	91.08	3		130592	01741 00746	2	85 HUYLER LANDING ROAD
ISSAEFF, NICHOLAS	0050	36	195		061500	02164 02132	2	186 6TH ST
ITZDANC LLC	0082	73.01	40		100600	04542 01430	2	25 ALLEN ST
ITZHAKI, SAVION & SHIRAN	0009	1.06	20		102500	01492 02287	2	317 BROOKSIDE AVE
ITZHAKI, SAVION & SHIRAN	0169	160	1		205700	03253 01347	2	61 ROSE ST
ITZHAKI, SHIRAN & SAVION	0215	301	8		262400	04634 01258	2	26 JACKSON DRIVE
IWAI, KEIZO & NORIKO	0011	3	20		014900		2	387 GRANT AVE
IX, BRIAN & KAREN	0042	29	11		051300	08530 00188	2	49 WILLIS AVE
IXAM RLTY CORP	0219	303	11		267100	01164 00011	2	73 JACKSON DRIVE
J. MAKRIS LLC NJ	0216	301	11		262700	08227 00049	2	44 JACKSON DRIVE
J-ANN YE, LLC	0083	74	46		101800	09641 00250	4A	21-27 UNION AVE
JABARA JR, THEODORE R	0109	91.06	6		547	04443 01154	2	366 E MADISON AVE
JACCOI, JOSEPH J & TONI M & COREY	0201	198	3		246400	04644 00499	2	16 HOLLY LN
JACOBS & BELL C/O MARGO TUCKER, TRST	0168	159	20		205100	01973 02137	2	87 DELMAR AVE
JAFFE, SHIRLEE & LIFSHITZ, OR	0046	34	265		056900	05450 01476	1	159 7TH ST
JAI HUN JUNG	0042	29	13		051500	09088 00485	2	91 12TH ST
JAIN, DR NARPAT & ARCHANA	0106	91.04	1		130501	04825 00967	2	323 E MADISON AVE
JAIN, PALAK	0093	84	61		117500	00354 02009	2	168 COUNTY RD
JAIN, SUNIL & KALPANA	0107	91.04	12		130512		2	5 NORTH POND RD
JAMIESON, JOHN & BRENDA	0146	125	30		173300	01004 01198	2	210 ELM ST
JANG, JOSEPH & PATRICIA	0122	92.07	1.04		134340	03378 00334	2	124 PALISADE AVE
JANG, JUNGHWAN	0082	73.01	39		100500	04813 01469	2	31 ALLEN ST
JEE, JANE	0058	41	1.06	C003X		02893 00135	2	5 TENAKILL PARK DR #324
JEFFREY STEUER & ROBIN ASHINOFF	0083	75	1.03		102950		2	131 WESTERVELT PL
JENISSI LLC	0186	181	2	CT037	226437	05238 01200	2	119 BROADWAY
JEON, YONGHYUN & LEE, SOYOUNG	0100	88	1	C0305	125700	02456 01316	2	305 ORCHARD TERRACE
JEON, SEUNG JOON & JUNG, YU JIN (YUJIN)	0052	38	111		064900	02965 00805	2	162 4TH ST
JEONG, GWANYONG & CHUNG, JENNIFER	0129	103	25		149500	03440 00686	2	159 LEXINGTON AVE
JEROME, STEPHEN J. & LESLIE	0212	210	30		259280		2	18 JOHNSON COURT
JESSON, TED W. & KATHY	0162	147	14		196000	07825 00012	2	30 GLENVIEW TERR
JETLEY, AJAY & PATEL, SEJAL A	0037	28.01	9		050200	02774 01868	2	22 MERRITT AVE
JIANG, NINGLING	0112	91.08	2		130591	01173 00946	2	134 HOOVER DRIVE
JIN, CRYSTAL	0201	198	10		247100	05314 01077	2	47 PIERCE AVE
JJ WATERMILL LLC	0186	181	52.01		227300	04441 01542	2	187 BROADWAY
JKP BROADWAY ASSOCIATES LLC NJ	0102	88	3		125850	04562 01038	4B	130 BROADWAY
JO, CHANIN	0185	181	2	CT034	226434	08085 00413	2	139 BROADWAY
JO, YEORANG	0107	91.04	19		130519	04934 00676	2	139 HOOVER DRIVE
JO, YOUNG HWAN & CHOI, IN SUN	0131	105	19		152800	08592 00576	2	117 LEXINGTON AVE
JOAN, JEFFREY & JANET	0174	164	10		212700	01446 01648	2	98 MORNINGSIDE AVE
JOONG YEUB, JOONG & PARK, HYOJIN	0174	164	24		213200	03626 00556	2	74 MORNINGSIDE AVE
JOSEPHS, RAY & WEISBORD, JILLIAN	0187	181	67		227800	04061 00520	2	171 BROADWAY
JOSHI, SACHIN & SUZANNE	0067	54	11		080200	03288 00795	2	56 CEDAR ST
JOTWANI, MANISH & MADHU	0113	91.08	11		830601	01611 01619	2	113 HUYLER LANDING ROAD
JUN & PARK	0186	181	2	CT039	226439	09612 00212	2	115 BROADWAY
JUNG HEE, HAN & HYUN JUNG, LEE	0185	181	2	CT027	226427	03646 00507	2	80 LINWOOD AVE
JUNG, DAVID & EUNYOUNG	0069	56	43		834400	03881 01254	2	16 POPLAR ST
JUNG, DO SIK & JUNG, MILHEE (KWON)	0145	124	147		171200	02363 00556	2	257 MADISON AVE
JUNG, JIN HO & BANK, EUNJIN	0140	116	29		163600	02357 01682	2	90 ROOSEVELT ST
JUNG, JINA	0140	117	1		163900	04673 00399	2	40 LEXINGTON AVE
JUNG, JUDONG & LEE, YUJUNG	0165	154	27		200700	07835 00103	1	PHELPS AVE



## TAXING DISTRICT NO. 08 CRESSKILL

## COUNTY NO. 02 BERGEN

NAME OF OWNER ADDITIONAL OWNERS	PAGE NO.	BLOCK NO.	LOT NO.	LOT QUALIF.	ACCOUNT NO.	DEED BOOK	DEED PAGE	CLASS	PROPERTY LOCATION
JUNG, SUK YOUNG & LEE, JU HYUN	0068	54.01	82		081400	03348	01805	2	91 CEDAR ST
JUNG, SUN HEE	0184	181	2	CT009	226409	03718	01903	2	22 LINWOOD AVE
JUNG, SUNG PIL & HWANG, JINA	0164	149	34		198200	02757	01846	2	87 PHELPS AVE
JUNG, KYOUNGLOK & CHO, SOOYANG YVONNE	0102	88	1	C0605	125700	04229	00207	2	605 COTTONWOOD COURT
JUNG, KYUNGJUN & KIM, EOUN BEE	0044	32	365		053300	04564	01175	2	163 MAGNOLIA AVE
JUNG, YOUNG HOON & HAN, SU JUNG	0157	143	193		189100	04361	00292	2	146 13TH ST
JUTURI, VENKATESWARA RAO ETAL	0133	107	48.01		155500	00078	00370	2	369 JEFFERSON AVE
KACHEROV (ETAL), SLAVA	0195	190	3		238200	00588	00076	2	12 ELMWOOD TERR
KAGRAMANOVA (ETAL), IRINA	0064	49	638			00211	01000	2	110 5TH ST
KAHN, FREDERICK E & ALLEGRA S	0215	300	2		261400	00690	01700	2	259 WILSON DRIVE
KAHN, ZACHARY & JORDANA	0008	1.06	2		010900	03001	02315	2	36 GODFREY PL
KALAN, ONUR & COLLEEN TUREK-	0141	119	1		165500	05361	01966	2	212 GRANT AVE
KALISH, YANIV & SHELLEY WEINGARTEN	0002	1.03	2		001900	04779	00204	2	8 MOUNTAIN VIEW RD
KALOSHI, ILIR	0152	132	28		180600	02670	02061	2	194 PHELPS AVE
KAMBOJ, NISHAKAR & PEARL MAANI	0115	91.09	9			04490	01889	2	205 VACCARO DRIVE
KANCHERLA, KEVIN K & ARCHANA N	0040	29	3	C0032		02148	02265	2	131 STONEGATE TRAIL
KANDY, JOEL & KAREN TZOUR	0207	207	4		254600	02049	01084	2	37 BUCKINGHAM RD
KANDY, JOEL & KAREN TZOUR-	0086	75	50		106500	04434	01005	2	72 CHURCHILL RD
KANG (ETAL), SEUNG CHUL	0072	61	1065		087300	09041	00083	2	59 6TH ST
KANG PHILIP AND LIM, YOUSEN	0100	88	1	C0203	125700	02375	02391	2	203 ORCHARD TERRACE
KANG, BYOUNG IL	0101	88	1	C0406	125700	02608	01006	2	406 LAUREL LANE
KANG, CHUL GEU & KYUNG JUNG	0130	104	25		151200	00325	00753	2	133 LEXINGTON AVE
KANG, DONALD & KRISTY	0051	37	141		062710	02376	00045	2	190 5TH ST
KANG, HYOSUNG	0171	162	8		209600	02535	02167	2	299 COUNTY RD
KANG, JI EUN	0045	32	403		054700	05070	00303	2	198 9TH ST
KANG, JOHN & WON, YON	0017	13	1.02			03855	01626	2	489 12TH ST
KANG, JOUNG K & RIE YATSUGI	0023	14.01	31		034800	01073	00326	2	272 HIGHLAND ST
KANG, JUNG & KWON, JI YUN	0211	210	23		259220	03204	01519	2	275 TRUMAN DRIVE
KANG, JUNG WOOK & YOUN, SUJUNG	0005	1.03	42		005700	05233	01022	2	73 HEATHER HILL RD
KANG, PILGOO	0014	6	17.02			02043	01693	2	40 MERRIFIELD WAY
KANG, SO YOUNG	0184	181	2	CT016	226416	04355	00736	2	55 LINWOOD AVE
KANG, TEJUNE & JEONG SUN	0074	62	1015		089400	04625	00755	2	69A 5TH ST
KANG, SO YOUNG	0185	181	2	CT024	226424	04903	00344	2	70 LINWOOD AVE
KANTARDJIAN (ETALS), SETA	0093	84	58		117200	09657	00235	2	26 HILLSIDE AVE
KAPETANAKIS IRINA	0197	192	13		241300	03571	01003	2	285 BROOKSIDE AVE
KAPILEVICH, MICHAEL & VIKTORIA	0136	112	4		158700			2	158 LEXINGTON AVE
KAPLAN, ANNA	0214	211	25		259936	08155	00515	2	178 HOOVER DRIVE
KAPLAN, DONALD HENRY ETAL	0100	88	1	C0302	125700	05306	00312	2	302 ORCHARD TERRACE
KAPLAN, LESLIE & SHERILL	0151	130	62		180200			2	177 PHELPS AVE
KARACH, JAMES MICHAEL	0016	10	89		021300	07643	00634	2	126 BERGEN TERR
KARACH, CATHERINE L	0016	10	86		021200	08755	00608	2	196 BROOKSIDE AVE
KARAYANIS, NICHOLAS TRSTES/ETAL	0208	207	18		255900	04821	01504	2	6 LANCASTER COURT
KARDOULIAS, ADRIANA	0054	41	1.06	C002C		09444	00346	2	5 TENAKILL PK DR E. #203
KARLIS, ELIAS G & STEPHANIE S	0210	210	11		258900	01161	01254	2	55 EISENHOWER DR
KARLIS, GABRIEL & PAMELA	0212	210	29		259275	02466	02188	2	12 JOHNSON COURT
KARLIS, GABRIEL & PANAGIOTA	0150	129	104		179100	00780	01079	2	95 KNICKERBOCKER RD
KARP, PETER J & MARY LOU	0118	92.04	9		144800			2	34 CREST DR SO
KASHIHARA, NAMI	0088	76	44		109700	02074	01599	2	132 WESTERVELT PL
KASKE, DIANE L & LEHTO, MATTHEW N	0069	55	68.02		082400	04958	00636	2	21 POPLAR ST
KASPAR, GEORGE & JUDITH	0206	206	12		253600			2	26 BUCKINGHAM RD
KASSAB, GEORGE & BARBARA	0065	50	567		076400			2	137 3RD ST
KASSIS, GLEN P. & KSENIJA	0070	56	55		083700	07890	00531	2	36 POPLAR ST
KATAOKA, HIROSHI & TOMOMI	0127	101	34		147100	03234	00569	2	453 12TH ST
KATECHIS, ANASTASIA	0120	92.05	16		140800	00320	01167	2	53 CREST DR SO
KATECHIS, ANASTASIA	0120	92.05	24			04152	01459	2	21 CREST DR SO
KATIRAEIFAR (ETAL), MASOUD	0113	91.08	5		130594	08226	00266	2	15 EAST HILL COURT
KATSEL (ETAL), PAVEL L.	0006	1.04	14		007100	08009	00721	2	75 CARLETON TERR
KATUNI (ETAL), NIR	0195	190	6		238500	00434	02318	2	24 ELMWOOD TERR
KATZ, BRETT D & JACKLYN J	0200	196	12		245100	04068	00851	2	31 HOLLY LANE
KATZ, LAWRENCE & TERRI	0108	91.05	12		130533	08091	00295	2	28 MC GRATH DRIVE
KAUFMAN, YARIV & YAARA	0072	60	3		086600	03012	00951	2	31 7TH ST
KAUL, RAKESH & SUSHMA	0107	91.04	16		130516			2	53 HUYLER LANDING ROAD
KAVADIA, SURBHI	0213	211	17		259920	02200	01064	2	223 TRUMAN DRIVE
KAVALL, MARAT & MARGARET	0111	91.07	2		130579	08184	00192	2	90 HUYLER LANDING ROAD
KAZUTAKA, ABE & MISAKO	0059	44	798		067800	08026	00043	2	153 8TH ST
KEANE, ROBERT W & MARY ANN	0073	61	1112		088600			2	36 7TH ST
KEARNY PROPERTIES LLC	0082	74	42		101600	03026	00709	4A	35-39 UNION AVE
KEBABJIAN, STEVEN & ANNA	0146	125	33		173400	09429	00043	2	204 ELM ST

TAXING DISTRICT NO. 08 CRESSKILL

COUNTY NO. 02 BERGEN

NAME OF OWNER ADDITIONAL OWNERS	PAGE NO.	BLOCK NO.	LOT NO.	LOT QUALIF.	ACCOUNT NO.	DEED BOOK PAGE	PROPERTY CLASS LOCATION
KEIM,RANDALL & LYNN J	0009	1.06	14		011900	03566 01715	2 341 BROOKSIDE AVE
KEININGHAM, MUHSINE LERZAN AKSOY ET	0039	29	3	C0018		04289 01571	2 117 STONEGATE TRAIL
KELLY, KRISTOPHER E & ALYSON E.C.	0020	14	55		027700	09568 00142	2 288 CONCORD ST
KELLY, PATRICK F. & GERALDINE M.	0088	76	46		109800		2 136 WESTERVELT PL
KELLY, REBECCA L	0119	92.05	6		139800	01445 00378	2 24 CREST DR NO
KELLY,ERIC T. & CASSIDY,ROBIN E.	0149	128	40.01		177300		2 119 14TH ST
KENAN, ELYSE O & SHACHAR	0175	165	1.03			03147 01425	2 130 MORNINGSIDE AVE
KENNEDY, KATHRYN M TRSTE	0056	41	1.06	C003D		05226 00042	2 5 TENAKILL PK DR #304
KENNEDY, RICHARD & MAUREEN	0143	120	45		168100	01499 02139	2 38 EMERSON ST
KEPPLE, DANIEL	0049	36	185		061000	04690 01923	2 183 5TH ST
KEREN, YUOAD & SVETLANA DONESKA-	0209	209	2		257400	04849 00935	2 188 HILLSIDE AVE
KERN, WILLIAM CHARLES & LITKE, HEDY	0189	186	4		230500	07667 00006	2 35 BURTON PL
KERNS, JUDITH M.	0039	29	3	C0028		09092 00280	2 127 STONEGATE TRAIL
KEUN, PUNG & KYONG JA LEE	0153	135	380		183200	07725 00461	2 19 PERSHING PL
KFIR SAYAG & GINNA P DIAZ	0175	165	13		214300	01612 02277	2 117 PARK AVE
KHALOYAN,BENJAMIN & BELEN	0016	10	90		021400	03791 00508	2 120 BERGEN TERR
KHANJIAN, STEVEN H., ETALS.	0158	143	234		190100	07951 00741	2 125 12TH ST
KHANNA, DEEPAK & MEENAKSHI	0078	69	41.01			08349 00217	2 373 PIERMONT ROAD
KHANNA, RACHIT	0140	117	26		164500	04378 01843	2 276 JEFFERSON AVE
KHATTER, VISHAL & THOMAS, LALLU	0018	13	1.05			03950 00143	2 468 KNICKERBOCKER ROAD
KHEYMAN, BELLA & ARKADY	0055	41	1.06	C002P		03057 02009	2 5 TENAKILL PK DR #216
KHILKO, ALEXANDER & NATALIE FEDERAL	0077	68	1.01		094500	00288 02261	2 11 MEADOW ST
KHO, MICHAEL C & LIM, SAMUEI	0117	92.02	12		133500	02964 02283	2 8 ENGLE ST
KHOURY,ROBERT M & BIRD,JAIMIE DAWN	0012	4	11.01		016800	05021 01938	2 5 MERRIFIELD WAY
KIJAE CHUNG & YUON JIN JUN	0163	148	31		197400	01248 00320	2 26 WILLIS AVE
KILEN, DAVID KIM (ETAL)	0137	113	19		160000	01885 01811	2 329 HIGHLAND ST
KIM (ETAL), EUNG SIK	0211	210	15		259201	00639 01742	2 181 HOOVER DRIVE
KIM (ETAL), SANG CHEOL	0043	31	420		052200	09138 00353	2 207 9TH ST
KIM (ETAL), SOOK AE	0081	72	7		099200	08726 00260	2 11 CHURCHILL RD
KIM (ETAL), YOUNG HEON	0183	181	2	CT006	226406	09469 00222	2 10 LINWOOD AVE
KIM (ETALS), HYUN KEOL	0148	128	3		176000	01275 00773	2 148 ELM ST
KIM TAE HUN & MI JOUNG SHIN	0177	167	15		217200	09255 00456	2 80 PARK AVE
KIM-PAEK, CHONGSOO & CHILHO	0194	189	3		237000	02877 01215	2 33 DOUGLAS DR
KIM, ALICE H & MYONGSUP SONG	0134	108	14		155900	01697 01648	2 67 SHORT PL
KIM, ALICIA J	0161	145.01	1		194200	04103 00165	2 72 WILLIS AVE
KIM, BOK J & DONG M	0034	27	55	CT051	046350	04579 00199	2 362 MADISON AVE
KIM, BYUNG K.	0019	14	39		026200	00225 01027	2 62 ROOSEVELT ST
KIM, BYUNG S & EUNHA	0008	1.06	1		010800	03127 00154	2 313 BROOKSIDE AVE
KIM, BYUNG SOO & EUN HA	0064	49	619		075400	00211 01443	2 54 MAGNOLIA AVE
KIM, BYUNGMO & CHOI-KIM, AEKYUNG	0094	84	65		117900	05424 00872	2 136 COUNTY RD
KIM, CALVIN & YOON JOO	0064	49	611		075200	08536 00307	2 127 4TH ST
KIM, CHURL YEON & JUNG KEUN	0184	181	2	CT011	226411	09171 00304	2 50 PALISADES AVE
KIM, DANIEL S & HANNAH T	0100	88	1	C0104	125700	02315 02070	2 104 ORCHARD TERRACE
KIM, DAVID H & SALLY S	0128	102	26		148100	02144 01180	2 177 LEXINGTON AVE
KIM, DAVID S (ETAL)	0065	53	12		077900	01922 01938	2 25 GLENVIEW TERR
KIM, DAVID Y & CYNTHIA K	0015	8	50		020100	01461 01876	2 6 HARVARD ST
KIM, DON JIN & HAE SOOK	0075	62	1057.01		091150	08635 00446	2 32 6TH STREET
KIM, DONG JIN & HAE SOOK	0197	192	7		240700	08827 00688	2 28 GODFREY PL
KIM, EDDIE & STEPHANIE	0004	1.03	33		004800	02198 01876	2 109 HEATHER HILL RD
KIM, EUGENE &YEONG-JA	0186	181	3	CT003	226455	08332 00117	2 163 BROADWAY
KIM, EUGENE D & HWANGBO, WONYOUNG	0187	182	29	C0102		05288 00920	2 23 LEGION DR., UNIT 102
KIM, EUN HEE & MIN, SAMUEL J ETAL	0043	31	439			05493 00758	2 216 10TH ST
KIM, EUNJI	0219	303	3		266200	01428 00719	2 87 JACKSON DRIVE
KIM, EUNMI	0023	14.01	26		034300	02354 02324	2 296 HIGHLAND ST
KIM, GHEUN YOUNG & HYEJUN	0186	181	3	CT002	226450	05253 00279	2 159 BROADWAY
KIM, HAERAK	0054	41	1.06	C002A		03384 02201	2 5 TENAKILL PK DR E #201
KIM, HAN S & HYEON K	0125	92.08	24		138000	02913 01888	2 133 PALISADE AVE
KIM, HARRISEN & SHELLA	0069	55	68.06		082500	02490 00926	2 79 JEFFERSON AVE
KIM, HEE HYUNG	0039	29	3	C0025		08451 00215	2 124 STONEGATE TRAIL
KIM, HEE J & MIN J	0144	123	142		170200	03930 01087	2 271 MADISON AVE
KIM, HEE SOO & KAILEY & HEE JA	0034	27	55	CT061	046600	02599 01489	2 388 MADISON AVE
KIM, HUI SUK	0009	1.06	9		011600	09016 00205	2 146 HEATHER HILL RD
KIM, HYEONGSOO HAROLD ETAL	0146	124	566		172200	03676 00020	2 314 11TH ST
KIM, HYUN D & YOUNHEE, ETALS	0168	158	56		203900	05178 00003	2 55 DELMAR AVE
KIM, HYUN JUNG	0155	138	346		185700	00069 00277	2 26 PERSHING PL
KIM, HYUNG & WON	0039	29	3	C0026		08612 00490	2 125 STONEGATE TRAIL
KIM, ICK JOON & YE HEE	0173	164	1		212500	01489 01268	2 39 ELMORE PL
KIM, JAEHONG & YEONJI	0134	109	6		156800	03255 00353	2 228 GRANT AVE

## TAXING DISTRICT NO. 08 CRESSKILL

## COUNTY NO. 02 BERGEN

NAME OF OWNER ADDITIONAL OWNERS	PAGE NO.	BLOCK NO.	LOT NO.	LOT QUALIF.	ACCOUNT NO.	DEED BOOK	DEED PAGE	CLASS	PROPERTY LOCATION
KIM, JASON S	0154	136	291		183800	05465	01507	2	281 MAGNOLIA AVE
KIM, JAY JINKOOK & JULIE CHEUYUN	0210	209	14		257850	08503	00162	2	319 TRUMAN DRIVE
KIM, JE HOON & PARK, HEEYEON	0010	3	4		013300	02254	01222	2	2 WRIGHT PL
KIM, JEONG UNG & YOUNG OK TRSTES	0166	158	22		202200	05199	00424	2	86 SOUTH ST
KIM, JIN SOO & NAM HYE	0178	167	43		218200	08870	00493	2	85 MARGIE AVE
KIM, JIN WOOK & CHOI, JI KWEONG	0087	76	4.01		107600	03015	02426	2	16 WESTERVELT PL
KIM, JUN & JEAN H PAK	0190	186	11		231200	00246	02312	2	3 BURTON PL
KIM, KENNETH & CHUNG, JENNIFER	0208	207	17		255800	04269	00845	2	10 LANCASTER COURT
KIM, KEVIN KIHON	0094	85	29		118700	01617	00621	2	177 ENGLE ST
KIM, KYUNG LIM	0163	148	16		196900			2	133 PHELPS AVE
KIM, KYUNG SUN	0040	29	3			05531	01066	2	129 STONEGATE TRAIL
KIM, LAWRENCE J & JI YEON	0136	111	1.02		158510	01560	00567	2	409 11TH ST
KIM, MICHAEL	0181	179	19		223800	03009	01444	2	130 E MADISON AVE
KIM, MICHAEL & HANNAH	0073	61	1114		088800	03043	01691	2	35 6TH ST
KIM, MINKUK	0139	115	15		162000	02308	02064	2	101 ROOSEVELT ST
KIM, PAUL S & KO, NAYEON	0201	198	1		246200	04588	01912	2	39 DEACON PL
KIM, RICH & JUNHYUNG & JOONGHYUK	0125	92.08	27		138300	04401	00857	2	145 PALISADE AVE
KIM, RYAN & SOOMI	0201	199	3		247400	05199	01720	2	58 PIERCE AVE
KIM, SE MIN & KANG, HYEUN	0138	114	19.01		161000	03005	00471	2	329 CONCORD ST
KIM, SEONGSOON JOHN & SOOHYON	0121	92.05	27		141900	00805	01199	2	9 CREST DR SO
KIM, SEUNG & PARK, ELLEN SOOYON	0041	29	3			05389	01916	2	147 STONEGATE TRAIL
KIM, SHAWN & SARAH	0177	167	26		217600	03255	00338	2	51 MARGIE AVE
KIM, SOYONG	0192	187	20		234700	00757	02144	2	5 BURNS PL
KIM, STELLA KATHY	0094	84	67		118100	05369	00427	2	7 NEW STREET
KIM, STEVE SEUNGBAE & MYUNG SOOK	0142	120	6		167300	03010	00984	2	180 GRANT AVE
KIM, SUJUNG YOUN	0150	129	92		178900	01594	01900	2	115 KNICKERBOCKER RD
KIM, SUJUNG YOUN & MARK	0060	46	752		070100	04294	00884	2	112 MAGNOLIA AVE
KIM, SUNG HEE	0146	125	14		172600	05326	00657	2	18 FLORENCE AVE
KIM, SUNG HO & JI WON	0124	92.08	8		136400	00360	01778	2	212 E MADISON AVE
KIM, SUNG HO, ETALS.	0003	1.03	24		003900	07930	00308	2	21 HEATHER HILL CT
KIM, SUNG HYUN & SHIN, JENNIFER	0154	138	176.01			02810	00445	2	229 10TH ST
KIM, SUNG JOON & LEE, SEO RIM	0049	35	250		060000	04417	01175	2	170 7TH ST
KIM, SUNG S & SUNKYONG J	0139	115	21		162200	08599	00710	2	91 ROOSEVELT ST
KIM, TAEK WON & WHA SOOK	0158	144	251		190500	08666	00397	2	158 12TH ST
KIM, WON K & HYUNG C	0072	61	1079		087700	09060	00360	2	85 6TH ST
KIM, WON K, C/O HYUNG KIM	0021	14	58		028000	08776	00555	2	274 CONCORD ST
KIM, YEONGKWANG & SAEJUNG	0070	57	11		084200	05087	01930	2	54 CHESTNUT ST
KIM, YONGHO(YONG HO)&PARK, CHAE EUN	0038	29	3			02778	00076	2	103 STONEGATE TRAIL
KIM, YOO KEUN	0040	29	3			08244	00030	2	132 STONEGATE TRAIL
KIM, YOON HWAN & CHOON JA	0057	41	1.06			02613	01388	2	5 TENAKILL PK DR #318
KIM, YOUNG E	0142	119	55		166900	08638	00495	2	132 BROOKSIDE AVE
KIM, ABRAHAM & SALLY	0152	132	30		180800	04985	00128	2	208 PHELPS AVE
KIM, AILIN	0083	75	1		102700	04643	01285	2	117 WESTERVELT PL
KIM, DANEIL & YURI	0048	35	243		059700	05005	00811	2	186 7TH ST
KIM, HAKMIN & LEE, HYE WON	0164	150	19		199100	03679	01260	2	39 PHELPS AVE
KIM, HONG KOO & EUN JA	0185	181	2		226432			2	143 BROADWAY
KIM, HYUNTAK & OH, SEYEON	0017	13	1.03			04258	00042	2	487 12TH ST
KIM, JANG HYUN ETALS	0190	186	9		231000	03988	00156	2	11 BURTON PL
KIM, JOHN J & HOWELL, SARAH K	0037	28.01	5		049800	04324	00194	2	56 MERRITT AVE
KIM, K. & H.	0184	181	2		226422			2	60 LINWOOD AVE
KIM, KI WON & JANE LEE	0066	53	14		078200	04764	01467	2	103 JEFFERSON AVE
KIM, MYUNG H & CHOI, SEUNG HEE	0123	92.07	43		135000	03805	00820	2	150 PALISADE AVE
KIM, NICHOLAS & CHOI, MYUNGHYUN	0196	191	6		239700	04279	01935	2	38 CRANFORD PL
KIM, SARAH JIEUN	0118	92.04	5		144400	04098	01848	2	18 CREST DR SO
KIM, SEUL K & HO ERIC W	0133	107	35		155200	03914	00412	2	339 JEFFERSON AVE
KIM, SOORO	0160	145	334		193400	04088	00078	2	16 STIVERS ST
KIM, TAE YONG & NURI	0152	134	105		182100	04672	00340	2	272 MADISON AVE
KIM, TAEHOON	0090	78	24		112100	04753	00555	2	160 ENGLE ST
KIM, TIMOTHY & CHANG, ASHLEY	0036	28	8		047800	03826	01303	2	21 MERRITT AVE
KIM, YOUNG & CHOI, HYOJIN	0096	86	101		021500	05019	00488	2	243 E MADISON AVE
KIM, YOUNGSOO	0144	123	137		170100	05050	00176	2	281 MADISON AVE
KING, CHRISTINA MARINA (TRSTES/ETAL)	0146	125	1		172500	01799	01760	2	12 FLORENCE AVE
KING, HEI & SHAIW LORNG TRSTES	0178	167	31		217800	03396	02073	2	65 MARGIE AVE
KING, TERENCE F. & GINA L.	0153	135	376		183100	08080	00190	2	25 PERSHING PL
KINGS SUPER MARKETS, INC.	0092	81	1		114100			4A	54-70 UNION AVE
KIRBY, ROBERT & YVONNE	0070	58	48		084900	08155	00535	2	7 SYCAMORE ST
KIRKOR G & BERTA YIGITKURT H/W	0108	91.05	10		130531			2	14 MC GRATH DRIVE
KISH KUSH LLC	0003	1.03	27		004200	05433	01371	2	12 HEATHER HILL CT

TAXING DISTRICT NO. 08 CRESSKILL

COUNTY NO. 02 BERGEN

NAME OF OWNER ADDITIONAL OWNERS	PAGE NO.	BLOCK NO.	LOT NO.	LOT QUALIF.	ACCOUNT NO.	DEED BOOK PAGE	CLASS	PROPERTY LOCATION
KISHINEVSKIY, GENADIY	0062	47	719		072300	04468 00003	2	102 MAGNOLIA AVE
KISLEVITZ, NOAH & JULIA C. GRAMMER	0104	90.01	18		127830	08705 00944	2	17 LAMBS LANE
KISS, KRISZTINA A	0011	3	15		014400	08502 00460	2	50 RIDGE RD
KLEESPIE, EDWARD	0049	36	176		060600	08312 00191	2	175 5TH ST
KLEIN SILVER, DARA	0038	29	3	C0002		01736 00529	2	101 STONEGATE TRAIL
KLETSMAN, YURI & ELAINE	0081	72	9		099500	01565 00496	2	15 CHURCHILL RD
KLK INTERNATIONAL INC	0089	76	53		110300	02325 00897	2	101 HILLSIDE AVE
KLUHSPIES, HENRY J & MARY	0193	188	2		235400		2	46 CARLETON TERR
KNIGHT, CHRISTOPHER & LOUISE	0048	35	213		058600		2	93 MAGNOLIA AVE
KNOX, RONALD W	0009	1.06	6		011300	08880 00079	2	134 HEATHER HILL RD
KNYSZEK, LESZEK & EWA	0094	84	68		118200	08143 00766	2	11 NEW ST
KO, HEE SUN & JUM SUK	0149	128	11.01		176300		2	130 ELM ST
KO, MOOKYUNG & SUHYUN	0039	29	3	C0015		04526 01129	2	114 STONEGATE TRAIL
KOCH, MARK & CARIDAD	0068	55	62		082100	08411 00044	2	100 CEDAR ST
KODJO, SHELTA & SCILLE, MAKEDA	0110	91.06	25		130570	05358 01027	2	77 HOOVER DRIVE
KOGAN, MARK & JENNY	0196	191	7		239800		2	15 RIDGE RD
KOGAN, VALENTINA	0199	196	7		244600	05345 01122	2	30 CLARK ST
KOH, JOON YONG & LEEM, SUNGSIL	0101	88	1	C0405	125700	02592 01406	2	405 LAUREL LANE
KOH, KYONG W & HEO, KANG Y	0143	120	48		168200	04961 00043	2	42 EMERSON ST
KOHN- BUCARETZKY, EVA	0005	1.04	3		006300	03122 02160	2	54 HEATHER HILL RD
KOLL, KARIN	0151	130	33		179400		1	PHELPS AVE
KONG, YONG S & LEE, JIN	0188	182	29	C0403		04552 00932	2	25 DIVISION ST., UNIT 403
KOO, BENJAMIN & KIM, SEUNGJIN	0068	54.01	75		081100	05532 01894	2	79 CEDAR ST
KOO, KYOJOON	0188	182	29	C0303		04614 01674	2	23 LEGION DR., UNIT 303
KOOPALETHES, WALTER J. & MIRIAM	0195	189	12		237900	07742 00510	2	62 CRANFORD PL
KOPCZYNSKI, MARK P & JOAN T	0033	27	43		046100	04700 00348	2	33 FLORENCE AVE
KOPELMAN, ELIZABETH S	0074	62	1036		090500	04848 01909	2	82 6TH ST
KOPPEL, GIL	0126	92.08	37.01		139100	05469 00001	2	268 E MADISON AVE
KORE, EHUD & MIRIAM	0132	106	28		154100	05503 01483	2	79 LEXINGTON AVE
KOREN, NOAM & GABY	0022	14.01	15		033200	02095 01833	2	275 CONCORD ST
KOREN, NOAM & GABY	0132	106	11		153800	01135 00530	2	386 CONCORD ST
KORFIATI, JOHN P ETAL	0027	17	1		036400	05475 01791	2	126 GRANT AVE
KOSCIELNY, SUSAN	0034	27	55	CT059	046550	01774 01814	2	384 MADISON AVE
KOSHIBE (ETAL), GEN	0133	107	1		154500	00669 01406	2	174 ROOSEVELT ST
KOTHARI (ETALS), VANDANA & SURENDRA	0110	91.06	23		130568	00085 02395	2	87 HOOVER DRIVE
KOTOPOULOS, THEODORE & JEAN	0218	302	8		265200		2	66 ADAMS DRIVE
KOUGIAS, STAMATIOS & KRYSTLE	0085	75	34		105000	02459 01875	2	18 CHURCHILL RD
KOUJOURMIS, ANTHONY	0099	87	186		125300	02181 00238	2	24 OAK ST
KOUMBIS, JACOB & CHRISTOPHER	0028	18	1		038200	04054 00295	2	111 GRANT AVE
KOVACIC, ANKA & DIANNE	0100	88	1	C0206	125700	02411 01423	2	206 ORCHARD TERRACE
KOVALY, KENNETH A & FLORENCE M	0218	302	2		264600		2	14 ADAMS DRIVE
KOVAR, ODED & LIMOR	0030	22	26		041400	08499 00854	2	87 MONROE AVE
KOZERADSKY (ETAL), NANCY MILLER	0068	54.01	83		081450	00022 01901	2	120 10TH ST
KRAKOWER, ROBERT & J., HENDRICKSON, J	0160	144.01	9		192500	05263 00097	2	101 11TH ST
KRAMER, ROBERT & CHAREEN	0085	75	43		105900	09624 00349	2	52 CHURCHILL RD
KRAUS (ETALS), OTTO	0075	63	986		091800	08200 00123	2	74 5TH ST
KRAUS, ELEANOR & JOHN	0074	62	1033		090300		1	6TH ST & EVERGREEN
KREIS, GENE & ROSEMARIE	0155	139	18		185900	00091 02339	2	158 KNICKERBOCKER RD
KRELBAUM, BOAZ & TALIA	0010	3	1		013000	02909 02370	2	14 RIDGE RD
KRELBAUM, BOAZ & TALIA	0051	38	73		063600	09422 00039	2	163 3RD ST
KRIKUN, ELY & CAROL MARIE	0025	14.04	6		031300		2	345 12TH ST
KROHN, JOAN	0132	106	1		153600	07779 00918	2	410 CONCORD ST
KRUGER, PAUL (ETAL)	0104	90.01	14		127700	01697 02136	2	53 KENNEDY RD
KUI, KWOK S & PENELOPE CHANG	0154	137	322		184700	08074 00511	2	225 11TH ST
KUK, JAE HO & LEE, EUN, HEE	0175	166	8		214800	02275 01034	2	40 PARK AVE
KUK, MYUNG HO & HYIN SOOK	0185	181	2	CT026	226426	01818 00746	2	74 LINWOOD AVE
KUMAR, NISHANT & GILL, NAVNEET K	0017	12	5		022800	03244 01861	2	46 GILMORE AVE
KUMAR, CHANDAN & MENON, MINU	0064	49	627		075600	05008 01749	2	134 5TH ST
KUNSCH, JAMES E. & ELIZABETH L.	0189	186	5		230600	07636 00795	2	27 BURTON PL
KUPELIAN, SHAHE & PATRICIA	0106	91.04	7		130507	07635 00323	2	22 NORTH POND RD
KURIHARA, FUJIKO	0006	1.04	20		007700	01224 00800	2	16 BURTON PL
KUTNICK, RICHARD & MICHELE	0091	79	220		112700	01143 01698	2	8 LAMBS LANE
KUTZIN, RONALD & ANN M (TRSTES)	0116	92	20		131300	01683 00371	2	41 ENGLE ST
KWAK, MIKE & ANNIE	0184	181	2	CT015	226415		2	58 PALISADES AVE
KWAK, STEPHEN YOUNG	0034	27	55	CT057	046500	05079 00480	2	378 MADISON AVE
KWASNAZA (ETAL), DALE	0193	188	1		235300	08511 00168	2	42 CARLETON TERR
KWON, IL YEON & JINNY	0115	91.10	5			02894 02392	1	220 VACCARO DRIVE
KWON, JAE AN & EUN JIN KIM	0050	37	126		062400	09636 00437	2	171 4TH ST



TAXING DISTRICT NO. 08 CRESSKILL

COUNTY NO. 02 BERGEN

NAME OF OWNER ADDITIONAL OWNERS	PAGE NO.	BLOCK NO.	LOT NO.	LOT QUALIF.	ACCOUNT NO.	DEED BOOK PAGE	CLASS	PROPERTY LOCATION
KWON, OHSUK DENNIS & JANET LEE	0136	112	30.01		159200	01755 00686	2	388 11TH ST
KWON, SUN MIN & MAL SOON	0005	1.03	43		005800	08391 00650	2	69 HEATHER HILL RD
KWON, TAE YONG & JUNGYEON CHO	0128	102	49		148600	01564 02170	2	489 11TH ST
KWON, TAE SOOK & HYO Y	0164	150	9		198800	04674 00748	2	21 PHELPS AVE
KY & JEA LLC NJ	0092	82	30		115100	03560 01004	4A	39 SPRING ST
KYPRIANOU, THEOPHANIS (ETAL)	0166	155	1		201200	01656 01551	2	131 DAVENPORT AVE
KYPRIANOU, THEOPHANIS & STELLA	0047	34	298		058100	03012 02467	2	166 JEFFERSON AVE
L.D.G.ASSOCIATES, INC	0044	32	395		054300		2	214 9TH ST
LA GALIA, LYDIA & FRANK	0106	91.03	7		130400		2	100 ENGLE ST
LA PROPERTY LONG BRANCH LLC	0126	101	4		146100	05162 01609	2	448 KNICKERBOCKER RD
LABUDEV, SERGE & NATALIYA ZAIKA	0067	54.01	61		080300	00180 01742	2	15 CEDAR ST
LAGANIS, DAVID M	0021	14	64		028600	04817 01901	2	201 MADISON AVE
LAGINESTRA, MARY	0057	41	1.06	C003M		09471 00496	2	5 TENAKILL PARK DR #313
LAHM, GARY & FRANCINE	0071	59	36		085700	08224 00867	2	84 JEFFERSON AVE
LAM, ANTHONY	0027	17	7		037500	02916 01111	2	52 GRANT AVE
LAM, BENJAMIN & FUNG SIN TSE	0194	189	7		237400	08930 00474	2	17 GODFREY PL
LAM, DADO & JUNE H SUH	0004	1.03	36		005100	01145 02373	2	97 HEATHER HILL RD
LAMBIRIS, KYPRIANOS & HELEN	0159	144.01	2		191800	08964 00323	2	88 12TH ST
LANDIS, ROY	0049	36	165		060300	08202 00714	2	73 MAGNOLIA AVE
LANE, KENNETH W	0115	92	12		130900	00269 00399	2	57 ENGLE ST
LANE, OLIVIA F	0061	46	765		070800	08765 00622	2	126 JEFFERSON AVE
LANE, PHYLLIS	0185	181	2	CT029	226429		2	84 LINWOOD AVE
LANGAN, ELIZABETH	0130	104	48		151800	08293 00157	2	407 HIGHLAND ST
LANTSBERG, ZVI & NAOMI	0206	206	11		253500	05267 01006	1	30 BUCKINGHAM RD
LANZARO, DANIEL R & DEBORA T	0070	58	41.01		084700	08105 00155	2	100 JEFFERSON AVE
LAUDIS, GEORGE	0173	163	16		211600	03291 02027	2	12 MORNINGSIDE AVE
LAPINIG, FILOMENO I & ELAINE L	0052	38	113		065000	07652 00836	2	43 MAGNOLIA AVE
LAUDE, DENISE	0007	1.05	13		009700	02381 02129	2	78 CARLETON TERR
LAUG, FREDERICK J. & PATRICIA	0196	192	4		240400		2	16 GODFREY PL
LAURITA, LOUIS M & ALICE	0173	163	38		212000		2	31 PARK AVE
LAVIN, CHRISTOPHER & DIANNE	0207	207	10		255100	08306 00006	2	77 CHURCHILL RD
LAVON, ROTEM & BRAYER, Yael	0164	150	17		199000	02945 01494	2	33 PHELPS AVE
LAVON, ROTEM & Yael & AVI	0063	48	661		073700	05351 00450	2	129 5TH ST
LAVON, AVRAHAM	0003	1.03	23		003800	04346 00336	2	17 HEATHER HILL CT
LAXMETER, ELI & ANDREA	0023	14.01	29		034600	03995 00639	2	280 HIGHLAND ST
LEAHY, MICHAEL & PARK, AMBER	0148	128	6		176100	02345 00518	2	142 ELM ST
LEDERER, BARBARA	0053	41	1.06	C001A		01535 00899	2	5 TENAKILL PARK DR #101
LEE (ETAL), DONG WOO	0158	143	225		189900	09612 00230	2	147 12TH ST
LEE (ETAL), EUN ZO	0063	48	675		074200	01267 01277	2	136 6TH ST
LEE (ETAL), JONG GAB	0130	104	21		151100	09341 00008	2	141 LEXINGTON AVE
LEE (ETAL), JUNG	0098	86	160		123800	00467 02362	2	217 E MADISON AVE
LEE (ETAL), KAN YUEN	0169	160	30		206700	01429 01335	2	16 DELMAR AVE
LEE, AEDY & PAUL	0101	88	1	C0504	125700	04285 00306	2	504 LAUREL LANE
LEE, ALEXANDER E & KELLY I	0155	138	334.01			04110 01119	2	219 MAGNOLIA AVE
LEE, ANNA & YOUNG	0097	86	117		122400	01535 01379	2	40 CENTER ST
LEE, BEOM & EUN KYUNG	0194	188	11		236300	09137 00109	2	19 RIDGE RD
LEE, CHANG SEUP	0162	147	28		196500	08365 00281	2	58 GLENVIEW TERR
LEE, CHANGSOO & IN JOO	0151	130	46.01		179800	03561 01382	2	213 PHELPS AVE
LEE, CHARLOTTE	0150	129	99		179000	08775 00509	2	105 KNICKERBOCKER RD
LEE, CHI MAN	0048	35	215		058700	02398 00687	2	97 MAGNOLIA AVE
LEE, CHONG HWAN	0158	143	220		189800		2	153 12TH ST
LEE, CHRISTOPHER HYUNSOO ETAL	0119	92.05	5		139700	02098 01356	2	20 CREST DR NO
LEE, CHUL HO & OKE KI	0020	14	52		027400	08845 00311	2	304 CONCORD ST
LEE, CHULHO & OKIE	0056	41	1.06	C003A		05528 00362	2	5 TENAKILL PK DR #301
LEE, CLARA J & WANG, JAMES T & LIN WAY	0202	200	7		248300	02657 00183	2	16 DEACON PL
LEE, DANIEL H & CHOI, NUN S	0101	88	1	C0402	125700	02554 00785	2	402 LAUREL LANE
LEE, DAVID	0107	91.04	20		130520	04718 00253	2	10 LOMAN CT
LEE, DAVID & BAN, ELIZABETH SOOMIN	0206	206	17		254100	08164 00188	2	6 BUCKINGHAM RD
LEE, DAVID S & JANE CHA-	0139	115	30		162400	02194 02116	2	322 CONCORD ST
LEE, DAVID TRSTE	0187	182	29	C0104		04761 01042	2	23 LEGION DR., UNIT 104
LEE, DONG HOON	0167	158	44		202800	04853 00347	2	300 PIERMONT ROAD
LEE, DONG WOO	0130	104	53		152100	03326 02373	2	430 LAFAYETTE ST
LEE, DONG WOO & PARK, JUNG HYUN	0090	76	67.03		111730	02137 01766	2	34 MICHELE COURT
LEE, DONG WOO & PARK, JUNG HYUN	0157	143	203		189400	02194 01142	2	124 13TH ST
LEE, DONGJIN & KIM, MIN JUNG	0129	104	5		150700	05273 00576	2	408 LAFAYETTE ST
LEE, DONGWOOK	0076	63.01	3		093100	02766 01536	2	40 5TH STREET
LEE, DONGWOOK	0111	91.06	27		130572	05386 00859	2	63 HOOVER DRIVE
LEE, EDWARD & KWON, CHAEREE	0121	92.06	2		142400	04284 01387	2	5 CREST DR NO

## TAXING DISTRICT NO. 08 CRESSKILL

## COUNTY NO. 02 BERGEN

NAME OF OWNER ADDITIONAL OWNERS	PAGE NO.	BLOCK NO.	LOT NO.	LOT QUALIF.	ACCOUNT NO.	DEED BOOK PAGE	CLASS	PROPERTY LOCATION
LEE, EUGENIE & DONELAN, ERIC	0088	76	52		110100	04313 00551	2	127 HILLSIDE AVE
LEE, GERALD J & STEPHANIE Y CHO	0212	211	3		259500	00226 01991	2	117 EISENHOWER DR
LEE, GRACE & KANG, ERIC	0165	151	27		200000	05450 00821	2	122 PHELPS AVE
LEE, GYUN GYU & YOONKYOUNG	0186	181	2	CT040	226440	04775 00784	2	113 BROADWAY
LEE, HEE JUNG	0066	53	15		078300	04525 00917	2	8 SMITH TERR
LEE, HEUNG SHUP & KYUNG HWA	0063	48	647		073100	08284 00156	2	65 EVERGREEN AVE
LEE, HONG JAE & KIM, KYUNGLIM	0134	108	28		156300	04735 01313	2	41 LEXINGTON AVE
LEE, HSIEN-TSUNG	0129	103	31		149700		2	439 LAFAYETTE ST
LEE, HUNWOOK & CHO, YOORAN	0062	47	710		071900	05209 01461	2	129 6TH ST
LEE, HWIJAE ETAL	0007	1.05	7		009100	01917 02322	2	90 HEATHER HILL RD
LEE, HYE GYU & SANG EUN	0197	193	4		241800	08791 00684	2	306 BROOKSIDE AVE
LEE, HYUN WOO & SON, JIYOUNG	0010	3	10		013900	03004 02206	2	14 WRIGHT PL
LEE, JAEHYUK & JEONG, JIN	0074	62	1030		090200	04667 00261	2	70 EVERGREEN AVE
LEE, JAMES & ANJIN	0063	48	653		073300	02584 00617	2	111 5TH ST
LEE, JAMES & JUNA	0186	181	49		227100	00030 01108	2	112 LINWOOD AVE
LEE, JEMIUS DAE & GABRIELA	0090	76	67.07		111770	04817 00108	2	17 MICHELE COURT
LEE, JI EUN	0019	14	30		025300	02242 00230	2	247 JEFFERSON AVE
LEE, JIN HO & SOON ANN	0181	179	13		223600		2	120 E MADISON AVE
LEE, JINWHAN	0168	159	12		204800	02639 00874	2	150 SOUTH ST
LEE, JOEY & KWON, JULIA JI YEA	0062	47	727		072600	04459 00330	2	130 7TH ST
LEE, JOHN Y & PARK, JESSICA H	0100	88	1	C0205	125700	02449 02136	2	205 ORCHARD TERRACE
LEE, JONGWOOK ETALS	0093	84	59		117300	05256 01178	2	10 HILLSIDE AVE
LEE, JU HYUN & KYUNGSOOK	0128	102	51		148800	02992 02329	2	424 GRANT AVE
LEE, JUN & PARK, HANEFUL	0101	88	1	C0502	125700	03524 00431	2	502 LAUREL LANE
LEE, JUNG & YUN, REBECCA	0177	167	11		217050	02145 00244	2	86 PARK AVE
LEE, KENNETH & SANDRA	0062	47	739		073000	02704 00649	2	102 7TH ST
LEE, KWAN HO & CHO, JUN YOUNG	0127	101	25		146800	02339 01094	2	203 LEXINGTON AVENUE
LEE, KWAN HO & CHO, JUN YOUNG	0127	101	28		146900		1	12TH ST & LEXINGTON
LEE, KY SOON	0183	181	2	CT003	226403	02898 01071	2	38 PALISADES AVE
LEE, KY SOON & JAY	0041	29	3	C0045		02654 01983	2	144 STONEGATE TRAIL
LEE, LUKE S	0045	33	323		055600	02353 00035	2	169 JEFFERSON AVE
LEE, MARK S & HANNAH	0019	14	35		025800	03432 02071	2	273 JEFFERSON AVE
LEE, MI SOOK	0158	144	255		190600	09092 00270	2	150 12TH ST
LEE, MICHAEL	0124	92.08	14		137000	00477 02452	2	102 COUNTY RD
LEE, MIN J	0140	116	26		163500	04289 00592	2	84 ROOSEVELT ST
LEE, RAYMOND & JANE	0030	22	16		041000	07820 00797	1	PROSPECT AVE
LEE, RAYMOND & JANE	0031	22	38		041900	04852 00929	2	65 MONROE AVE
LEE, ROBERT D & APIROM	0111	91.06	29		130574	08547 00032	2	148 VACCARO DRIVE
LEE, SANG G (ETAL)	0084	75	25.01		104300	01903 00504	2	19 WESTERVELT PL
LEE, SANG KON & NAKAMURA, MEGUMI	0028	19	1		038900	09176 00293	2	10 COTTAGE PL
LEE, SANG Y (YUP) & YOON, JIHA	0162	147	6		195600	03058 01553	2	14 GLENVIEW TERR
LEE, SANGYUN & GO, KYUNGSOOK	0167	158	29		202400	02772 01272	2	74 SOUTH ST
LEE, SEUNG JAE	0025	14.03	8		030900	02021 00047	2	357 11TH ST
LEE, YEONG YONG & KANG, MI YEONG	0185	181	2	CT030	226430	02241 00557	2	86 LINWOOD AVE
LEE, YOON GU & NAM, KYUNG JIN	0011	3	14		014300	02945 01714	2	46 RIDGE RD
LEE, YOON SUK & SO JIN	0185	181	2	CT025	226425	09160 00270	2	72 LINWOOD AVE
LEE, YOUNG S. LEE & SUN H.	0058	41	1.06	C003W		04922 01661	2	5 TENAKILL PK DR #323
LEE, HOJIN TRUSTEE	0072	60	9		087000	05049 00925	2	4 CHESTNUT ST
LEE, JIN & SUNNIE	0195	190	7		238600	05004 01418	2	5 GODFREY PL
LEE, JIN CHUL	0046	33	353.01		056400	04030 00889	2	200 8TH ST
LEE, JOEY & MARY	0199	195	4		243900		2	41 CLARK ST
LEE, KIWOONG	0087	76	24.01		108600	03534 01154	2	78 WESTERVELT PL
LEE, MICHAEL Y & LU, SHARON	0102	88	1	C0701	125700	04093 01052	2	701 COTTONWOOD COURT
LEE, MOON WOONG & MYOUNG	0073	61	1115		088850		2	27 6TH ST
LEE, SEUNG JUN	0177	167	9		216900	04320 00997	2	90 PARK AVE
LEGEND PROPERTIES NJ LLC	0007	1.05	9		009300	01092 01231	2	82 HEATHER HILL RD
LEGEND PROPERTIES NJ LLC	0191	186	22		232300	01092 01236	2	592 KNICKERBOCKER RD
LEGEND PROPERTIES NJ, LLC	0035	27	55		046675	01521 00633	2	400 MADISON AVE
LEGION DR. ASSOCIATES	0189	184	8		230000		4A	LEGION DRIVE
LEGION DRIVE ASSOCIATES	0074	62	1024		089900	02502 00005	2	81 5TH ST
LEGION DRIVE ASSOCIATES	0083	74	47.05		102300		4A	156 PIERMONT ROAD
LEGION DRIVE ASSOCIATES	0093	83	79		116200		4A	135 COUNTY RD
LEHMANN, MARLYS	0196	191	1		239200		2	4 WOODLAND RD
LEHR, MENAHEM & IRIS	0125	92.08	23		137900	01571 02126	2	129 PALISADE AVE
LEIBOVICH, GAL&LOTEM	0088	76	48		109900	04839 01234	2	139 HILLSIDE AVE
LEIBOWITZ, MICHAEL & RANA	0114	91.08	20			09357 00432	2	123 TRUMAN DRIVE
LEIN, LAWRENCE & JAYNE	0104	90.01	17.02		127821		1	LAMBS LANE
LEIN, LAWRENCE & JAYNE GURLAND	0104	90.01	17.01		127820	07776 00461	2	7 LAMBS LANE

TAXING DISTRICT NO. 08 CRESSKILL

COUNTY NO. 02 BERGEN

NAME OF OWNER ADDITIONAL OWNERS	PAGE NO.	BLOCK NO.	LOT NO.	LOT QUALIF.	ACCOUNT NO.	DEED BOOK PAGE	PROPERTY CLASS LOCATION
LEKA, PLLUMB & ERISELDA	0117	92.01	54		133000	02666 00583	2 78 ENGLE ST
LEMBERG, EYAL & TAL	0032	25	10		043600	02552 01052	2 82 MONROE AVE
LERNER-LAM, ARTHUR & EVA	0053	41	1.06	C001C		02034 01145	2 5 TENAKILL PK DR # 103
LESHCHINER, ADELYA K TRSTE/ETAL	0169	159	28		205400	05108 00966	2 101 DELMAR AVE
LETZT, DANIEL & LOIS	0216	301	17		263110	08696 00911	2 88 JACKSON DRIVE
LEU(ETAL), CHENG-SHIUN	0036	28	9		047900	08703 00640	2 17 MERRITT AVE
LEUNG, JOOK P. & BARBARA ENG	0204	202	11		250600		2 282 BROOKSIDE AVE
LEVI, ADI & DORIEL ROZANES	0064	49	615		075300	03048 01522	2 135 4TH ST
LEVIN-GUR, AVIAD	0130	104	52		152000	02005 01803	2 350 GRANT AVE
LEVIN-GUR, AVIAD & MAIEL	0020	14	53		027500	02209 00116	2 298 CONCORD ST
LEVY, AMICHAI	0122	92.06	11		143300	02953 02195	2 41 CREST DR NO
LEVY, AMICHAI & HILA	0068	54.01	86		081700	02306 02213	2 124 10TH ST
LEVY, ARON & SAMIRA	0054	41	1.06	C001S		05061 01159	2 5 TENAKILL PARK DR #117
LEVY, ARON & SAMIRA	0056	41	1.06	C003C		05090 00892	2 5 TENAKILL PK DR #303
LEVY, ASAF & DAYNA	0083	75	8		103300	05377 00685	2 91 WESTERVELT PL
LEVY, EINAT & ALMANI, YOSSIE	0210	210	2		258000	04286 01198	2 188 WILSON DRIVE
LEVY, Yael & DANIEL	0108	91.05	17		130538	02054 01022	2 8 FAIRWAY COURT
LEVY, YARON & RIKI ELBAZ	0045	33	326		055700	02402 00424	2 175 JEFFERSON AVE
LEVY, LIOR & HADAR	0052	38	98.01		064500	03501 01096	2 184 4TH ST
LEVY, MIKO & DAROM, LIAT	0208	208	11		257100	04534 01934	2 32 EISENHOWER DR
LEW, ROBERT & KATHY	0139	115	11		161900	08034 00676	2 107 ROOSEVELT ST
LEWIN, ERIC E & ALYSON (WELLINS)	0203	202	2		249700	00748 00585	2 32 EVANS RD
LEWIS, JULIAN A & RACHEL I	0141	117	32		164700	05106 00432	2 290 JEFFERSON AVE
LI, DAVID WEI & ANGELA X.W.	0114	91.09	2			00904 02136	2 102 TRUMAN DRIVE
LI, DIRAN & ZHANG, HONGRONG	0144	122	467		169800	05145 01550	2 329 12TH ST
LI, JAY H & JIN, YAN	0003	1.03	26		004100	04767 01777	2 20 HEATHER HILL CT
LI, JIANHUA & XIAO, KELAN	0130	104	32		151400	01122 00576	2 379 HIGHLAND ST
LI, YUNXIN & FAN, JIAHENG	0001	1.01	15		000700	04826 01773	1 MOUNTAIN VIEW CT
LI, YUNXIN & FAN, JIAHENG	0045	33	316		055300	02284 00912	2 155 JEFFERSON AVE
LIANI, TAL	0205	205	1		251900	05197 00357	2 6 OXFORD PLACE
LIAO (ETCS/TRUSTES), SHIOU-PING	0036	28	14		048400	08550 00316	2 28 MAPLE ST
LICENZIATO (ETALS), LINDA	0200	196	9		244800	08508 00529	2 38 CLARK ST
LICENZIATO, JOSEPH & ANNA	0018	14	9.03		024400		2 213 JEFFERSON AVE
LIEBOWITZ, JEROME & CLAIRE	0116	92	24		131500	07768 00192	2 33 ENGLE ST
LIGHTBODY, DAVID B & BARBARA	0176	166	35		216200		2 31 MARGIE AVE
LILES, KEVIN W & ERIKA	0107	91.05	1		130522	00585 02300	2 4 HUYLER LANDING ROAD
LILIKAS, VASILIOS & CHRISTINA	0171	161	16		208400	04881 01503	2 84 DELMAR AVE
LILLI, NANCY	0170	161	1		207900		2 112 DELMAR AVE
LIM, BONGHO & LISA M	0167	158	32		202500	01521 00561	2 68 SOUTH ST
LIM, CHAE HO & MI YOUNG	0209	209	13		257845	08245 00342	2 237 WILSON DRIVE
LIM, ERNEST & CHO-LIM, JENNIE	0216	301	22		263135	05518 01886	2 218 TRUMAN DRIVE
LIM, MICHAEL & BROGAN, MIYOUNG	0191	187	2		232900	04803 00407	2 8 BEECHWOOD RD
LIM, YOUNG K	0086	75	47		106300	01248 02336	2 135 WESTERVELT PL
LIM, CHHUN THY & LADDA	0134	108	40		156600		2 350 JEFFERSON AVE
LIMOR 91 MADISON LLC ETAL	0033	25	37		044700	05292 01450	2 91 MADISON AVE
LIN(ETAL), DAVID S.	0154	137	336		185100	08809 00938	2 36 PERSHING PL
LIN, MARK M & YANG ZUO	0200	196	15		245400	08416 00283	2 19 HOLLY LN
LIN, MING YI	0065	50	575		076600	01290 01474	2 44 MAGNOLIA AVE
LIN, YUNG-HSIUNG & CHUN FEN	0113	91.08	15		130605		2 137 HUYLER LANDING ROAD
LINDSTROM, ARTHUR & SHARI I.H.	0018	14	9.06		024700	08678 00288	2 167 MADISON AVE
LING, HOE ING & WANG, LI HWA	0012	3.02	1		015900	08284 00529	2 18 BURNS PL
LIPOVETSKI, ELENA ETAL	0005	1.03	45		006000	03544 01880	2 53 HEATHER HILL RD
LIPPMAN, MILANKA & ROBERT	0089	76	59		110900	01676 01306	2 65 HILLSIDE AVE
LIPSHULTZ, RICHARD	0191	186	21		232200	01855 02143	4A 586 KNICKERBOCKER RD
LIPTON, PAUL R.	0125	92.08	15		137100	09204 00310	2 96 COUNTY RD
LISSNER FAMILY TRUST	0110	91.06	20		130565	05294 00655	2 113 HOOVER DRIVE
LITA, DALIP	0160	145	322		193300	03022 00437	2 132 11TH ST
LITTLEFIELD, JOHN & KAREN	0159	144	292		191400	07886 00463	2 137 11TH ST
LITVAK, OLGA & DMITRIY	0120	92.05	12		140400	04546 01789	2 48 CREST DR NO
LIU, LUCAS & CHIOU, JOANN	0188	182	29	C0205		04656 01207	2 23 LEGION DR., UNIT 205
LIU, SHENYING	0051	37	133		062600	03381 01402	2 185 4TH ST
LIUZZO, JOHN P & CLAUDIA	0004	1.03	29		004400	09360 00361	2 4 HEATHER HILL CT
LIVESEY & PURISCH	0170	160	63		207600	08213 00248	2 55 MORNINGSIDE AVE
LIVNE, GADI & HADAR	0070	58	44		084800	05496 01153	2 11 SYCAMORE ST
LO PRETE, DAVID & ROSEANN	0169	159	35		205600	08403 00481	2 115 DELMAR AVE
LOAIZA, LINA M	0050	36	191		061300	05083 00084	2 116 MADISON AVE
LOBUE, JOSEPH & MADELIN	0143	121	2		168400	03507 01280	2 116 TENAKILL RD
LOCKHART, GLENN & ELLEN	0019	14	36		025900	08337 00117	2 78 ROOSEVELT ST

## TAXING DISTRICT NO. 08 CRESSKILL

## COUNTY NO. 02 BERGEN

NAME OF OWNER ADDITIONAL OWNERS	PAGE NO.	BLOCK NO.	LOT NO.	LOT QUALIF.	ACCOUNT NO.	DEED BOOK PAGE	CLASS	PROPERTY LOCATION
LODHA, MANISH & ALOKA	0029	19	3		039100	00665 00084	2	18 COTTAGE PL
LOEBS, KEITH & KERRY ANNE	0120	92.05	13		140500		2	52 CREST DR NO
LOFBERG, CATHERINE TARDIO	0116	92.01	32		132300		2	38 ENGLE ST
LOMASKY, BRIAN S & MINDY J	0090	76	67.02		111720	09405 00264	2	26 MICHELE COURT
LOMBARD, ROSEMARY	0204	202	10		250500	08605 00769	2	4 DEACON PL
LONGO, ANNA	0057	41	1.06	C003S		09460 00035	2	5 TENAKILL PARK DR #319
LONGO, MARK A & CARREEN WINTERS-	0020	14	51		027300	02483 00040	2	77 ROOSEVELT ST
LOO, JASON & YUNG, JOYCE	0110	91.06	13		130555	05511 00232	2	45 MC GRATH DRIVE
LOPES, ANTONIO & MARIA	0114	91.08	19			08526 00148	2	117 TRUMAN DRIVE
LOPES, LISA & RUBIO, BRIAN	0085	75	42		105800	02566 01057	2	48 CHURCHILL RD
LOPEZ, ROBERTO M & MORAIMA	0164	149	28		198100	01374 01727	2	101 PHELPS AVE
LORA, ANA	0206	206	18		254200	03261 00299	2	4 OXFORD PLACE
LORITO, VICTOR J & VICTORIA R	0032	25	1		043300	08762 00049	2	96 MONROE AVE
LOSS, NACHUM	0007	1.05	11		009500	00447 00343	2	76 HEATHER HILL RD
LOTAN, OPHIR & SHANI	0192	187	11		233800	03853 01895	2	63 CARLETON TERR
LOTAN, RONA & ORI	0172	163	1		210800	02516 02352	2	62 MORNINGSIDE AVE
LOTTERMAN, RAYMOND W.	0151	130	34		179500	08030 00696	2	237 PHELPS AVE
LOUCAS, IRENE	0056	41	1.06	C003E		02103 00690	2	5 TENAKILL PK DR #305
LOUGASSY-SHAPIR, GALIT & DOR	0196	191	3		239400	02497 01540	2	12 WOODLAND RD
LOVERCHIO, ADRIENNE	0148	127	394		175700	00561 00365	2	182 14TH ST
LOW STANLEY & CYNTHIA	0211	210	24		259230		2	281 TRUMAN DRIVE
LOW, RONALD & CYNTHIA	0107	91.04	13		130513		2	35 HUYLER LANDING ROAD
LOY, JAMES & MATILDA	0015	8	55		020300	07964 00704	2	30 HARVARD ST
LSN INC	0162	147	22		196300	02933 01548	2	50 GLENVIEW TERR
LU, LUCIA	0051	37	162		063400	07815 00198	2	65 MAGNOLIA AVE
LU, WEI	0122	92.07	1.01		134210	01457 00274	2	116 PALISADE AVE
LUBINSKI, KRZYSZTOF & DIANE P.	0147	126	199.01		173900	07712 00595	2	186 ELM ST
LUCIANI, JOSEPH J & KAREN J	0161	146	1		194800		2	140 10TH ST
LUCIBELLO, MARIA A	0143	120	16		167500	00847 01655	2	25 TENAKILL RD
LUCIBELLO, MARTIN & DALE	0098	87	4		124300	05099 01442	2	31 ENGLSIDE ST
LUICK, JOSEPH & KATHLEEN	0123	92.07	45		135200		2	142 PALISADE AVE
LUIS, ADAM DOMINIC & CARRIE ANN	0126	101	7		146200	03814 00428	2	442 KNICKERBOCKER RD
LULAJ (ETC), LUIGI	0209	209	4		257600	01049 01176	2	173 WILSON DRIVE
LUMAJ, SOKOL	0064	48	688		074700	04306 00436	2	110 6TH ST
LUO, JIAQI & FEI ZOU	0042	29	7		050900	08233 00358	2	25 WILLIS AVE
LUONGO, ANTHONY J. & NORMA	0206	206	9		253300		2	36 BUCKINGHAM RD
LUPPINO, PETER & DANA	0154	136	310		184400		2	66 PERSHING PL
LUPPINO, RUSSELL M & SARAH A	0188	182	29	C0301		04639 01344	2	23 LEGION DR., UNIT 301
LUSTIG, ADAM & BAR	0012	3.02	4		016400	05464 01361	2	49 RIDGE RD
LYONS, MICHAEL P	0198	194	4		243100	01100 01160	2	334 BROOKSIDE AVE
LYONS, SEAN & KIMBERLY GARRITY	0120	92.05	19		141100	07639 00228	2	41 CREST DR SO
M.A. AMATRULA LANDSCAPING, INC.	0187	182	24		229500	08329 00081	1	BROADWAY
M&A RENTAL PROPERTIES LLC	0157	142	166		188610	05409 00688	2	135 13TH ST
MA, SHUANG & TIAN SHEN	0058	43	826		067000	00325 00652	2	159 9TH ST
MAC DONALD, DONALD H & MARION	0061	46	758		070400		2	130 MAGNOLIA AVE
MACCHIO, MICHAEL & GILLIAN	0008	1.05	15		009900	00657 00916	2	12 DOUGLAS DR
MACDONALD (ETALS), DONALD H	0047	34	307		058500	08881 00265	2	152 JEFFERSON AVE
MACE, ANNEMARIE	0205	206	6		253000	08302 00816	2	39 CHURCHILL RD
MACHLIS(ATTNY/ETCS), MICHAEL	0037	28	22		049200	00245 00757	2	5 CHERRY CT
MADISON (ETAL), DENNIS S	0032	25	14.01		043800	09143 00333	2	70 MONROE AVE
MADISON CRESSKILL LLC	0181	178	38		222700	04629 01085	2	56 E MADISON AVE
MADISON OFFICES LLC	0035	27	69.01		546900	05247 00341	4A	350 MADISON AVE
MAGAR, JONATAN & ZAHAVAH	0158	144	271		190900	03832 01800	2	181 11TH ST
MAGGEN, DANIEL & RAVIT	0072	61	1061		087200	05077 01938	2	51 6TH ST
MAGID, TOMER & ADI	0006	1.04	21		007800	03777 00498	2	20 BURTON PL
MAGNO, ANTHONY & MARIA	0166	158	15		201900	00515 00007	15F	104 SOUTH ST
MAGNOLIA ROSE LLC	0044	32	392		054200	05035 00789	2	222 9TH ST
MAGRAM, IRVING	0110	91.06	18		130563	07890 00068	2	56 HUYLER LANDING ROAD
MAGRILL, SHARON	0196	191	8		239900	01468 00853	2	11 RIDGE RD
MAGRINO, CHARLES & MICHELLE	0131	105	6		152400		2	398 HIGHLAND ST
MAGUIRE, MICHAEL V & CHERYL A	0197	192	5		240500	00820 01152	2	20 GODFREY PL
MAHA SAKTI ENTERPRISE LLC C/O OF	0028	17	13		038100	08761 00780	4A	35 MADISON AVE
MAI, NANCY	0165	152	12		200300	03399 00409	2	1 ESMOND TERR
MAI, WERNER A & ANNA L	0005	1.03	44		005900	01794 01987	2	61 HEATHER HILL RD
MAIER, STEVEN W. & JOELLE	0191	187	5		233200	07941 00495	2	20 BEECHWOOD RD
MAING, SOO C & EUN S	0159	144	297		191600	01015 00856	2	125 11TH ST
MALKA, YOSSI & BURSHTAIN, OFER	0096	85	90		121100	01989 00039	2	61 CENTER ST
MALKAPURAM, VIJAYA NARAYANA ETAL	0155	139	25		186200	02338 01184	2	168 KNICKERBOCKER RD



## TAXING DISTRICT NO. 08 CRESSKILL

## COUNTY NO. 02 BERGEN

NAME OF OWNER ADDITIONAL OWNERS	PAGE NO.	BLOCK NO.	LOT NO.	LOT QUALIF.	ACCOUNT NO.	DEED BOOK PAGE	CLASS	PROPERTY LOCATION
MALKI,NABIL HANNA & RANDA H	0164	150.01	28		199300		2	57 PHELPS AVE
MALLHI, MOIN U	0186	181	2	CT038	226438	08771 00420	2	117 BROADWAY
MALONE, ELLIOTT & ARSOVSKA, JANA	0113	91.08	6		130595	03333 00708	2	14 EAST HILL COURT
MALTBY, DAVID M & MARGARET CONNOR	0021	14	65		028700	08536 00806	2	205 MADISON AVE
MALUL, GUY & NIRIT H	0217	301	37		264200	03682 00039	2	17 ADAMS DRIVE
MAMO, MUHAMED	0070	57	9		084100	00767 00959	2	46 CHESTNUT ST
MANAIZA, ANECIA	0077	68	1		094400	03958 01289	2	3 MEADOW ST
MANCINI, JOSEPH T	0149	128	47		177600	03344 02197	2	99 14TH ST
MANCINI,ANTHONY C& JOSEPH T	0147	126	405.01		174400	04910 00313	2	169 14TH ST
MANCO,MAXIM &TATIANA	0148	127	388		175500	04011 01058	2	170 14TH ST
MANE, MAYA KUSHNIR & MANA, ITAY	0017	12	7		023000	05234 01880	2	58 GILMORE AVE
MANFREDONIA ANTONIO & ROSA	0182	179	32		224200		2	101 COUNTY RD
MANFREDONIA, ANTONIO & ROSE	0091	80	1		112900		4A	14 UNION AVE
MANFREDONIA, ANTONIO & ROSE	0092	80	9.01		113700	08008 00878	4A	15 E MADISON AVE
MANFREDONIA, ANTONIO & ROSE	0092	80	13		113900	08008 00880	4A	120 PIERMONT ROAD
MANFREDONIA, ANTONIO & ROSE	0182	179	35		224400		2	71 PALISADES AVE
MANFREDONIA, JOHN M & ALMA C	0050	36	204		061800	02606 00981	2	166 6TH ST
MANN, DROR	0133	106.01	9		023830	05308 01733	2	300 GRANT AVE
MANN, KENNETH H & BARBARA A	0009	1.06	7		011400	02264 01746	2	138 HEATHER HILL RD
MANNING, SEAN P & STACEY S	0120	92.05	20		141200	08328 00400	2	37 CREST DR SO
MANNINO, JAMES & LAUREN	0100	88	1	C0306	125700	04819 00115	2	306 ORCHARD TERRACE
MARBELLA SPORTS LLC	0180	177	26		220800	09116 00628	4A	20 E MADISON AVE
MARCHESE (ETAL), FRANK J	0028	19	2		039000	08791 00516	2	14 COTTAGE PL
MARINO, DOMENICO & MAZZELLA, TINA	0122	92.06	16		143800	02908 00746	2	61 CREST DR NO
MARKE, SAMI & VAIDE	0015	7	41		019700	07857 00334	2	90 MEZZINE DR
MARKOWITZ, ORIT	0217	301	26		263155	01404 01681	2	73 ADAMS DRIVE
MARKS, CAROL	0185	181	2	CT023	226423	08293 00150	2	68 LINWOOD AVE
MARKS,LEWIS B.& FRANCINE L.	0194	188	15		236700		2	25 BURNS PL
MARLEY, JULIA	0144	123	133		170000	07875 00275	2	285 MADISON AVE
MARS, WILLIAM & DONNA G.	0032	25	30		044400		2	103 MADISON AVE
MARTIN GREENWOOD REVOCABLE TRUST	0107	91.04	14		130514	05477 01851	2	41 HUYLER LANDING ROAD
MARTIN, ANJALI & JEFFREY	0049	35	257		060200	04326 01939	2	154 7TH ST
MARTIN, HARRY R & SARA R WALLACE	0213	211	9		259904	08243 00701	2	193 TRUMAN DRIVE
MARTIN, KEVIN & KAREN	0190	186	14			09372 00347	2	17 BEECHWOOD RD
MARTIN,RICHARD S&HEIDY C	0059	44	815		068400	04272 00740	2	168 9TH ST
MARX, JOHN & VIRGINIA	0172	162	28.01		210500		2	192 SOUTH ST
MARZOCCHI, MARK & LAURA	0029	20	3		039700	00362 01454	2	50 CRESSKILL AVE
MASCHLER, ERIK & JILL	0115	91.09	11			08963 00104	2	193 VACCARO DRIVE
MASHIAH, ARNON & TAL ERLANGER	0023	14.02	1		028800	03455 01066	2	277 HIGHLAND ST
MASHIAH, ARNON & TAL ERLANGER	0209	209	8		257820	05103 01470	2	210 HILLSIDE AVE
MASOOD, AISHA	0039	29	3	C0017		08705 00959	2	116 STONEGATE TRAIL
MASSARO, THOMAS L. & ANN P.	0001	1.01	19		010300		2	21 MOUNTAIN VIEW RD
MASTROPASQUA, ANGELO (ETAL)	0199	196	4		244300	01772 01896	2	20 CLARK ST
MATARANGAS, BARRY	0066	53	16		078400	09010 00239	2	12 SMITH TERR
MATERA,ROSEMARIE E.	0165	151	1		199500		2	164 PHELPS AVE
MATHUR, NEIL ANAND ETAL	0007	1.05	8		009200	04657 00591	2	86 HEATHER HILL RD
MATISCHAK, EVA	0089	76	60		111000	07967 00994	2	61 HILLSIDE AVE
MATISCHAK, EVA	0089	76	61		111100	07968 00001	2	57 HILLSIDE AVE
MATTA, NILSON &MATTA,MARIA LUISA	0001	1.01	24		001600	08175 00730	2	29 HEATHER HILL RD
MATTESSICH, JOSEPH & MARYANN	0148	127	397		175800		2	188 14TH ST
MATZLIAH, ARIE & CHEN, AYALA	0093	83	88		116600	03199 01438	2	107 E MADISON AVE
MAURICE,CHARLES& ROBERT TRUSTEES	0134	108	6		155700	05016 01882	2	252 GRANT AVE
MAVASHEV, DAVID & HADAS	0098	86	151		123500	03840 01376	2	199 E MADISON AVE
MAVUS, RAYMOND G. & BEVERLY B.	0203	202	1		249600		2	11 PIERCE AVE
MAYER, JANET	0117	92.01	37		132500		2	50 ENGLE ST
MAYS, ALLAN L	0201	198	8		246900	00897 00904	2	55 PIERCE AVE
MAZUR, GRACE & ANDREJ & KRISTINA	0147	126	191.01		173600	05471 00422	2	170 ELM ST
MAZZELLA,FRANCO & LUCIA	0105	91.02	26		130100		2	16 ENGLSIDE ST
MC CORMACK,JOHN T & MARY F	0043	31	415		052000		2	191 9TH ST
MC DERMOTT, MICHAEL & KARLEEN	0125	92.08	20		137600	08092 00917	2	117 PALISADE AVE
MC GUIGAN,DOROTHY E.	0027	17	4		036800		2	108 GRANT AVE
MC GUIRE, ROBERT P & ROSEMARY C	0198	193	5		241900		2	310 BROOKSIDE AVE
MC KIERNAN, JOHN E& SOPHIE	0181	179	31.01		224100		1	COUNTY RD
MC MAHON, CHARLES A & PATRICIA	0053	41	1.06	C001K		03490 01971	2	5 TENAKILL PK DR E 109
MC NICHOLAS, THOMAS J & JOAN H	0201	198	2		246300		2	12 HOLLY LN
MCANULTY, S. & ROSARIO, J.	0146	125	24.01		173100		2	40 FLORENCE AVE
MCANULTY, STEPHEN & MARY	0183	181	2	CT005	226405	03327 01668	2	42 PALISADES AVE
MCCABE JR, TERENCE P	0156	141	173		187300	01632 01803	2	211 10TH ST

TAXING DISTRICT NO. 08 CRESSKILL

COUNTY NO. 02 BERGEN

NAME OF OWNER ADDITIONAL OWNERS	PAGE NO.	BLOCK NO.	LOT NO.	LOT QUALIF.	ACCOUNT NO.	DEED BOOK PAGE	CLASS	PROPERTY LOCATION
MCCABE, KATHLEEN & BERNADETTE	0056	41	1.06	C002X		05118 00558	2	5 TENAKILL PK DR #224
MCCABE, KENNETH E	0032	25	17		043900	09407 00490	2	66 MONROE AVE
MCCAFFREY, VIRGINIA	0152	134	97		181900	03555 01168	2	284 MADISON AVE
MCCORD, JODI & MORGAN R	0039	29	3	C0016		00237 00495	2	115 STONEGATE TRAIL
MCCORD, SCOTT & TINA	0138	114	28		161300	01469 02096	2	320 HIGHLAND ST
MCCROSSON, KEVIN & HAYLEY	0077	68	2		094600	03599 00625	2	415 PIERMONT ROAD
MCCULLAGH, ANNE	0135	110	5		157500	08421 00517	2	394 KNICKERBOCKER RD
MCDONAGH, VERONICA	0061	46	767		070900	08229 00420	2	122 JEFFERSON AVE
MC GEE, PETER & AMY	0096	85	86		120900	09201 00346	2	51 CENTER ST
MCLAUGHLIN, KENNETH & ARTHUR	0066	53	20		078800	05004 01694	2	28 SMITH TERR
MCMAHON, YVONNE ALICE TRSTE	0204	202	8		250300	05328 01047	2	8 EVANS RD
MC MULLEN, THOMAS P & RICHELLE M	0014	6	15		018300	03235 00344	2	24 MERRIFIELD WAY
MCNAMARA, JOHN STEPHEN, JR & D E	0164	150	1		198400		2	11 JEFFERSON AVE
MCNEILL, JAMES S (ETAL)	0011	3.01	5		015300	01507 02095	2	321 GRANT AVE
MCQUILLEN, CORNELIUS & CHRISTINE	0009	1.06	19		012400	08247 00658	2	321 BROOKSIDE AVE
MEEHAN, ANNE	0152	133	355		181500	05084 00248	2	77 PERSHING PL
MEER, E HARVEY	0213	211	20		259926	08448 00758	2	241 TRUMAN DRIVE
MEESE MD (ETAL), MICHAEL A	0219	302	15		265550	00681 00397	2	276 TRUMAN DRIVE
MEGGELIN, DON A & GEORGETTE	0164	150.01	27		199200	03438 02162	2	51 PHELPS AVE
MEHLBRECH, STEPHEN A & NICOLE	0008	1.05	20		010400	09271 00335	2	32 DOUGLAS DR
MEIDAN, LIORA & DANIEL	0029	19	6		039400	08406 00622	2	69 GRANT AVE
MEIR, AMIT	0124	92.08	11		136700	02043 01083	2	194 E MADISON AVE
MELAMUD, OREN & NATALIE ELLENCWEIG	0131	105	15		152700	03009 00367	2	382 HIGHLAND ST
MENNONA(ETAL), DOLORES	0035	27	55	CT065	046700	08673 00135	2	402 MADISON AVE
MENONNA, NICHOLAS JR & LOUISE	0002	1.03	7		002400		2	28 MOUNTAIN VIEW RD
MENTI, RONALD P & MARJORIE ANN	0071	59	39		086200		2	58 JEFFERSON AVE
MENURA LLC C/O DOC MAANDI MOVIES	0108	91.05	15		130536	01683 01879	2	11 FAIRWAY COURT
MENZEL, JARED & MARISA	0132	106	35			04857 00819	2	153 ROOSEVELT ST
MERIN, AMIT & TAMMAR	0030	22	6		040500	03104 01668	2	74 PROSPECT AVE
MERLEY, MICHAEL & BORDONE, LINDSEY	0115	91.09	8			04000 00070	2	211 VACCARO DRIVE
MERZEL, MICHAEL & RONENA TAL	0199	195	2		243700		2	346 BROOKSIDE AVE
MESSINGER, BLAINE H & JENNIFER	0013	4	13.02			08743 00150	2	5 RIDGE RD
MEUSHAR, GILAD & CHEN	0020	14	49		027100	03069 01170	2	67 ROOSEVELT ST
MEYER, GEORGE & CLAIRE	0200	196	19		245800		2	31 DEACON PL
MI QUELI, MIGUEL M & MADELY TRSTES	0212	211	4		259600	05162 01274	2	125 EISENHOWER DR
MICBEL FOODS LLC	0179	177	25		220700	01250 00324	4A	26 E MADISON AVE
MICHAEL, SHANI & IDO	0025	14.03	10		031100	05264 01663	2	345 11TH ST
MIGARDOS, DENNIS & YELENA	0004	1.03	30		004500	00036 01199	2	129 HEATHER HILL RD
MIGLIETTA, MARTIN & ROSEANN T.	0163	148	33		197600	07727 00062	2	10 WILLIS AVE
MIKA, YOUVAL H & MICHAL	0130	104	54		152200	00932 00680	2	422 LAFAYETTE ST
MIKOVICH, BEVERLY	0033	27	14		045700		2	17 FLORENCE AVE
MILANOS, GEORGE & OLGA	0093	83	76		116100	08050 00523	4A	145 COUNTY RD
MILANOS, OLGA	0013	5	131		017950	08168 00569	2	258 BROOKSIDE AVE
MILETIC, VANESSA	0169	160	7		206000	00770 02024	2	62 DELMAR AVE
MILIOTIS, GLORIA G (TRSTE)	0035	27	55	CT067	046750	01700 00535	2	406 MADISON AVE
MILLER, ADRIAN K & CAROLYN J	0122	92.07	1.05		134360	08255 00460	2	132 PALISADE AVE
MILLER, DAVID & KAREN	0137	113	11		159800		2	343 HIGHLAND ST
MILLER, RICHARD L.	0075	63	989		091900	08549 00199	2	68 5TH ST
MILLER, RONALD K	0205	206	5		252900	04289 01883	2	35 CHURCHILL RD
MILLER, STACEY	0061	46	762		070600	03665 01031	2	132 JEFFERSON AVE
MILLER, LIVINGSTON A ETAL	0216	301	12		262800	03589 01101	2	50 JACKSON DRIVE
MILLMAN, KEREN & SARANGA, YARIV	0010	3	3		013200	04842 00726	2	22 RIDGE RD
MILONA, ANASTASIA	0186	181	56	CT001	227400	02984 01010	2	191 BROADWAY
MIN (ETAL), BYUNG KUN	0131	105.01	5.02		023700	01071 01027	2	410 HIGHLAND ST
MIN, JAMES BYUNG WOOK ETAL	0168	158	60		204300	04348 01325	2	75 DELMAR AVE
MIN, JI HYUN & JUNG, KYUNGHWA	0081	72	11		0099550	02043 01526	2	5 OXFORD PLACE
MIN, JI YOUNG	0194	188	12		236400	04657 00846	2	23 RIDGE RD
MIN, JUNE JAEYEON	0100	88	1	C0301	125700	02413 01721	2	301 ORCHARD TERRACE
MIN, RICHARD	0160	145	314		193100	08606 00925	2	164 11TH ST
MINETTI-SENGOS, SONIA MATTEA	0003	1.03	18		003300	03759 01834	2	145 HEATHER HILL RD
MINETTI, GUERINO	0002	1.03	6		002300	09458 00048	2	24 MOUNTAIN VIEW RD
MINETTI, GUERINO	0034	27	55	CT054	046425	08120 00507	2	372 MADISON AVE
MINKLER, KAREN	0094	85	28		118600	05130 01996	2	165 ENGLE ST
MINNETIAN, CHRISTOPHER & ANNA	0201	198	7		246800	01416 01216	2	59 PIERCE AVE
MINOYAN, ALAN	0010	2	6		012800	05297 00913	2	133 GRANT AVE
MINTZ, JACK & JOAN	0117	92.02	4		133300	07672 00510	2	11 KENILWORTH DR
MIOLI, PATRICIA A TRSTE	0001	1.01	16		000800	05305 00915	2	12 MOUNTAIN VIEW CT
MIOLI, PATRICIA A TRSTE	0005	1.04	6		006600	03028 01717	2	42 HEATHER HILL RD

## TAXING DISTRICT NO. 08 CRESSKILL

## COUNTY NO. 02 BERGEN

NAME OF OWNER ADDITIONAL OWNERS	PAGE NO.	BLOCK NO.	LOT NO.	LOT QUALIF.	ACCOUNT NO.	DEED BOOK PAGE	CLASS	PROPERTY LOCATION
MIRADOLI, GIOVANNI & CHRISTINE	0018	14	10		024800	08216 00117	2	233 JEFFERSON AVE
MISHAEL, CHEN & GOLDA	0097	86	111		122200	05295 01263	2	52 CENTER ST
MISSERO, JOSEPHINE	0039	29	3			08194 00682	2	118 STONEGATE TRAIL
MITCHELL, STEVEN D & MARIA G	0017	13	1.01			04851 01546	2	491 12TH ST
MITCHELL, ROBERT A. & MARILYN	0042	29	10		051200		2	41 WILLIS AVE
MITOVSKI, ANA	0146	125	20		172900	04369 01133	2	30 FLORENCE AVE
MITTAL, GAURAV & RADHA	0217	301	28		263300	04878 01957	2	61 ADAMS DRIVE
MK403 LLC	0135	110	35		158200	05379 00151	2	403 12TH ST
MOALLEN, JACOB & LORI	0079	70.01	14		097200	08475 00341	2	202 W MORNINGSIDE AVE
MOARKECH(ETAL), ROBERT	0051	37	151		063000	08828 00279	2	176 5TH ST
MOARKECH, ROBERT & JIHAD RIZK	0048	35	219		058900	00768 00659	2	165 6TH ST
MODANI, SUMIT & MANIHAR, NEETA	0099	87	17		124700	02988 02209	2	269 E MADISON AVE
MODI, ANIRUDH & PRIYANKA	0046	33	357		056500	02345 02395	2	194 8TH ST
MOEHLEN, MAXIMILIAN	0036	28	20		049000	05015 00243	2	17 CHERRY CT
MOHAMMED, ZAID & LIANG, YUMING	0147	126	408		174500	08516 00712	2	175 14TH ST
MOHR, JOAN D	0139	115	31		162500	03579 01956	2	332 CONCORD ST
MOINI, JOHN P & GEORGIA	0202	200	8		248400		2	20 DEACON PL
MOJARRADI, MOHAMMAD	0178	168	14		218900	04487 01267	2	235 COUNTY RD
MOLDT, STEPHEN P & JOANNE	0089	76	52.01		110200	03486 00273	2	119 HILLSIDE AVE
MOLINA, ROBERTO N	0056	41	1.06			05276 01844	2	5 TENAKILL PK DR #218
MOLNAR, MICHAEL P & MARILYN T	0118	92.02	20		133800	01817 01145	2	20 ENGLE ST
MOLNAR, THOMAS E & FRANCESCA	0055	41	1.06			05028 00025	2	5 TENAKILL PARK DR #215
MOLODAN, ALEXANDER & INESSA	0084	75	15		103700	08732 00592	2	63 WESTERVELT PL
MONACO, VINCENT & PAMELA	0015	8	57		020400	08595 00902	2	36 HARVARD ST
MONANI, ANDREA	0039	29	3			00208 01383	2	122 STONEGATE TRAIL
MONHITE, YAHAV Yael ETAL	0210	210	4		258200	02689 00468	2	33 KENNEDY RD
MONTAG, NATHANIEL & JUDITH	0124	92.08	9		136500	04288 00441	2	206 E MADISON AVE
MONTALBO, ELMER & CHARITO V.	0002	1.02	12		000500	08360 00919	2	35 MOUNTAIN VIEW RD
MOON, CHANGSOO & PARK, YOUNHA	0122	92.06	12		143400	03303 02392	2	45 CREST DR NO
MOON, SHIN K	0149	128	14.01		176400	08641 00333	2	128 ELM ST
MOON, TAEWON & HWA YOUNG	0105	90.01	26		127930	08811 00076	2	24 LOMAN CT
MOR, ADAM & MOR ZILBERSTEIN, LARA	0048	35	217		058800	02202 02393	2	161 6TH ST
MOR, DAN & ANAT	0046	34	268		057000	01603 01516	2	165 7TH ST
MOR, MORDECHAI, & SUZAN BACHAR	0173	163	12		211300	01998 02290	2	36 MORNINGSIDE AVE
MORAD, EYAL & CAROLINA	0204	202	9		250400	02829 02411	2	4 EVANS RD
MORALES, JENNIFER	0058	41	1.06			03925 01063	2	5 TENAKILL PK DR #322
MORAN-CALABRESE, JOANNE & RICHARD	0117	92.01	35		132400	08056 00454	2	42 ENGLE ST
MORELLI, KEVIN & NORMA	0135	109	28		157250		2	56 SHORT PL
MORENO, EFRAIN RAMIREZ ETAL	0196	191	5		239600	04268 00820	2	20 WOODLAND RD
MORGAN, JOHN & JENNIFER	0114	91.09	5			01796 01521	2	122 TRUMAN DRIVE
MORGAN, KEVIN B	0069	56	29		083000	03175 01335	2	45 CHESTNUT ST
MORITA, JOSEPH Y & ERI	0178	168	11		218800	08304 00841	2	4 ELMORE PL
MORLEY, HELEN	0207	207	3		254500	09339 00158	2	35 BUCKINGHAM RD
MORLEY, MICHAEL & INGRID	0205	205	6		252400		2	1 DEVON PL
MORR, EDWARD & ERINN	0203	202	7		250200	09117 00706	2	12 EVANS RD
MORRIS, VIVIAN STIGLICH	0044	32	376		053700	00800 00381	2	215 8TH ST
MORRISON(ETAL), WILLIAM J	0208	208	4		256400	08823 00160	2	24 KENNEDY RD
MORRISON, MICHAEL & TERESA	0198	193	6		242000	01108 00496	2	314 BROOKSIDE AVE
MORRISSEY, DANIEL	0022	14.01	8		032600	07891 00281	2	215 MADISON AVE
MOSCU, ANASTASIA (ETAL)	0015	7	38		019500	01472 00298	2	236 BROOKSIDE AVE
MOSHE, BENNY & IRIT	0016	9	75		021000	03262 02095	2	72 GILMORE AVE
MOSKOWITZ, BARRIE	0075	62	1049		090900	01842 01444	2	56 6TH ST
MOSS, LISA	0030	22	10			02826 02426	2	PROSPECT AVE
MOSS, TRACI	0116	92	16		131100	00721 01121	2	49 ENGLE ST
MOSSMAN(ETAL), EVE	0117	92.01	48		132900	08593 00036	2	66 ENGLE ST
MOTOKI, KEISUKE & MAYUMI	0074	62	1027		090100	07888 00771	2	68 EVERGREEN AVE
MOTYKA, JOHN	0151	130	39		179600	07665 00087	2	229 PHELPS AVE
MOUTRAN, RABIH & ANGELICA	0090	76	67.04		111740	09188 00111	2	40 MICHELE COURT
MOY, PERRY & ANNE	0194	189	2		236900	00533 00186	2	29 DOUGLAS DR
MOY, WAYTAO & MEE FONG	0176	166	27		215600	08308 00377	1	PIERMONT ROAD
MOY, WAYTAO & MEE FONG	0176	166	28		215700	03204 01126	2	5 MARGIE AVE
MOY, SOON SING & SINE LAIN	0090	76	67.06		111760		2	25 MICHELE COURT
MUELLER, GREGORY K	0145	123	526		170800	08506 00801	2	305 11TH ST
MULLER, GILBERT J & ANNE E	0198	193	8		242200		2	15 CLARK ST
MULLER, PETER	0041	29	3			08253 00645	2	146 STONEGATE TRAIL
MULLER, ASSAF & TRIFFON MULLER, BAR A	0007	1.05	5		008900	04904 00748	2	98 HEATHER HILL RD
MUNIER, DIANE G	0190	186	19		232000	03532 01171	2	572 KNICKERBOCKER RD
MURPHY, MARGARET M	0057	41	1.06			05346 00159	2	5 TENAKILL PK DR #317

## TAXING DISTRICT NO. 08 CRESSKILL

## COUNTY NO. 02 BERGEN

NAME OF OWNER ADDITIONAL OWNERS	PAGE NO.	BLOCK NO.	LOT NO.	LOT QUALIF.	ACCOUNT NO.	DEED BOOK	DEED PAGE	CLASS	PROPERTY LOCATION
MURPHY, MAURA A	0052	38	79		063800	00875	02295	2	173 3RD ST
MURRAY, THOMAS W & CHARLOTTE A	0165	151	23		199900	03654	01413	2	132 PHELPS AVE
MUSTAC-GUZMAN, TANYA M	0004	1.03	40		005500	04569	00733	2	81 HEATHER HILL RD
MUSTIN, ERIC & SMITH, ELIZA D	0097	86	129		122800	05392	00245	2	16 CENTER ST
MUTLU, MURAT & UCAR, HATICE KUBRA	0211	210	21		259207	04773	01706	2	269 TRUMAN DRIVE
MYUNG, MICHAEL H	0170	160	67		207800	03246	00739	2	53 ROSE ST
N.E.R. FAMILY ASSOCIATES LLC	0078	69	36		095800	01262	01784	1	MEADOW ST
NA, BYUNG SEO & HUT CHA	0154	137	318		184600	09122	00090	2	241 MAGNOLIA AVE
NACCARELLA, GAETANO & TRACEY	0006	1.04	24		008100	08204	00265	2	32 BURTON PL
NADELLA, KRISHNA CHAITANYA ETAL	0134	109	1		156700	02325	01912	2	236 GRANT AVE
NAHABEDIAN, SEBOUH ETAL	0108	91.05	16		130537	02083	00257	2	16 FAIRWAY COURT
NAHABEDIAN, ZOHRAB & ANI	0186	181	45		227000			2	110 LINWOOD AVE
NAHCUM, SEGEV & WEITZMAN, HILLA	0162	147	16		196100	04657	01374	2	34 GLENVIEW TERR
NAIR, SURESH & DEEPTI G.	0156	142	118		187800			2	134 KNICKERBOCKER RD
NAITO, KEIJI & KUNIKO	0006	1.04	19		007600	02384	00759	2	12 BURTON PL
NAKAI & KEUM	0195	189	11		237800	00570	01676	2	7 ELMWOOD TERR
NAKAI, KEI & KEUM, MOONKYUNG	0010	3	6		013500	03288	02005	2	6 WRIGHT PL
NAKAJIMA, YOICHI & KUMIKO	0044	32	389		054000	08448	00623	2	204 MADISON AVE
NAKAR, CHEN & NAGEL, SHIRAN	0148	127	391		175600	03200	00693	2	176 14TH ST
NAM, HENRY & YUMI	0049	36	173		060500	02946	00155	2	169 5TH ST
NASO EDWARD P & MARY ANN	0081	72	5		099000			2	3 CHURCHILL RD
NASSE, KENNETH & KATHLEEN	0168	158	59		204200			2	69 DELMAR AVE
NASSE, KEVIN & DIANE	0080	70.01	17		097500	09173	00404	2	205 W MORNINGSIDE AVE
NATAN, MAI SHALOM BEN	0172	163	2		012900	04557	01900	2	56 MORNINGSIDE AVE
NAUGHTON, PAUL & ESTHER	0144	123	499		170600			2	326 12TH ST
NAYVA LLC	0110	91.06	24		130569	03377	00171	2	81 HOOVER DRIVE
NDREGJONI, ADRIAN & MIRANDA	0160	145	309		193000	03119	00311	2	168 11TH ST
NDREGJONI, AGRON	0193	188	7		235900	00827	02089	2	66 CARLETON TERR
NDREGJONI, ALLBEN	0159	144	280		191100	04499	01582	2	163 11TH ST
NDREGJONI, LINDA	0161	145	355		194000	04574	00008	1	10TH ST
NDREGJONI, SUL	0153	135	111		182700	08509	00779	2	254 MADISON AVE
NDREGJONI, SUL & FATMIRE	0161	145	357		194100			2	123 10TH ST
NDREGJONI, ALLBEN & ELVINA	0017	12	8		023100	03978	00792	2	64 GILMORE AVE
NEARY, THOMAS & ANNE	0175	164	41		214100			2	33 ELMORE PL
NEGRON, JOSE & WILMA	0106	91.04	9		130509	03505	00917	2	23 NORTH POND RD
NELSON, PAUL L.M. & ELLEN A.	0060	45	794		069600			2	156 8TH ST
NEMADE, AJAY & GANDHI, SEJAL	0128	102	44		148500	03368	02485	2	477 11TH ST
NEMET-NEJAT (ETAL), DANIEL A	0095	85	43		119300	01278	00160	2	94 HILLSIDE AVE
NEUMANN, BRUNO & ELIZABETH	0155	139	24		186100			2	89 STIVERS ST
NEUNGHAN, SEAN & YOU, LINDSEY	0040	29	3			04825	01223	2	140 STONEGATE TRAIL
NEWMAN, JEFFREY & KIM CORN	0042	29	3			08171	00214	2	160 STONEGATE TRAIL
NEWTON, ELIZABETH A.	0173	163	17		211700			2	6 MORNINGSIDE AVE
NG (ETAL), POMAN	0125	92.08	21		137700	08525	00354	2	121 PALISADE AVE
NG, LOUIS & TSANG LAI M	0121	92.05	28		142000	04324	00586	2	5 CREST DR SO
NICHAMOV, VICTORIA & BENI, EVYATAR	0069	56	49		083600	03867	01671	2	24 POPLAR ST
NICOLAE, FRANCESCA	0155	139	28		186300	03676	01400	2	180 KNICKERBOCKER RD
NIKAS, DAFNI	0047	34	296		058000	01184	00477	2	170 JEFFERSON AVE
NIKAS, SOULTANA	0116	92.01	29		132100	01314	00763	2	15 DEVONSHIRE RD
NILAND, MICHAEL & MARY ANN	0025	14.04	7		031400			2	353 12TH ST
NILAND, MICHAEL J & CHARLENE	0145	123	503		170700			2	334 12TH ST
NINIO, BENJAMIN & TAL I TOLLMAN	0213	211	11		259908	04060	00728	2	209 TRUMAN DRIVE
NISSAN, DAVID & YVETTE	0071	59	22		085300	08503	00860	2	5 CHESTNUT ST
NJ 191 COUNTY ROAD LLC	0080	71	1		098100	04835	01840	4A	191 COUNTY RD
NJ45 ROOSEVELT LLC	0020	14	45		026700	05143	00235	2	45 ROOSEVELT ST
NLX GROUP INC, C/O A.FISHKIN	0035	28	6		047600	08647	00353	2	29 MERRITT AVE
NOBACK, RALPH THEODORE	0062	47	731		072800	00228	02238	2	116 7TH ST
NODELMAN, IGOR (IGALL) & ILONA	0172	162	28		210400	05232	01136	1	184 SOUTH ST
NOF, EHUD HAR	0018	14	8.02		024100	03005	01053	2	30 ROOSEVELT ST
NORRIS, ASHLEY	0084	75	14		103600	03748	00397	2	67 WESTERVELT PL
NORRIS, BRIAN & DEANNA	0015	7	36		019400	00024	00264	2	226 BROOKSIDE AVE
NORRIS, MARI UNANUE	0094	85	33		118800	08830	00858	2	183 ENGLE ST
NORTHERN VALLEY ENGLEWOOD S & L	0092	82	17		114800			4A	189 COUNTY RD
NORTHERN VALLEY EVANG FREE CHURCH	0155	139	228		186600			15D	STIVERS & 12TH ST
NORTHERN VALLEY EVANG FREE CHURCH	0156	139	246		186850			15D	266 MAGNOLIA AVE
NORTHERN VALLEY EVANGELICAL FREE CH	0155	139	240		186800			15D	280 MAGNOLIA AVE
NOY, ILANIT & LIOR	0115	92	8		130800	02627	00292	2	65 ENGLE ST
NUNEZ, BEATRIZ CECILIA	0049	35	245		059800	09570	00482	2	182 7TH ST
NUNEZ, DOMINGO C & SANDRA M	0217	301	31		263600	02477	01802	2	47 ADAMS DRIVE



TAXING DISTRICT NO. 08 CRESSKILL

COUNTY NO. 02 BERGEN

NAME OF OWNER ADDITIONAL OWNERS	PAGE NO.	BLOCK NO.	LOT NO.	LOT QUALIF.	ACCOUNT NO.	DEED BOOK PAGE	PROPERTY CLASS LOCATION
NUNEZ, VICTOR&MICHELLE RODRIGUEZ-	0107	91.04	15		130515	04229 00811	2 47 HUYLER LANDING ROAD
NUSSPICKEL, DAVID P & MARA S.	0136	111	34		158550	08691 00737	2 396 12TH ST
NUSSPICKEL, ROBERT E & THERESE E	0152	132	29		180700		2 200 PHELPS AVE
NUTKIS (ETAL), YATZIV	0075	62.01	3.01		091160	00115 02208	2 39 5TH ST
O, MALLEY, WILLIAM P & MARY T.	0023	14.01	24		034100		2 306 HIGHLAND ST
O'BRIEN, WILLIAM A. & LASH, CYNTHIA	0123	92.07	40		134700	07979 00757	2 162 PALISADE AVE
O'CONNELL, JOHN P&MAUREEN&EDWARD J	0075	63	999		092200	03566 00248	2 46 5TH ST
O'CONNELL, PAUL E & ANGELINA TRSTES	0016	11	3		022100	05118 01792	15F 201 GRANT AVE
O'GORMAN, JAMES & M.E.	0212	211	7		259900		2 179 TRUMAN DRIVE
O'NEILL (ETAL), MARGARET	0089	76	54		110400	08701 00720	2 97 HILLSIDE AVE
OCCIDENTALE, JOHN	0054	41	1.06	C002B	04746	00927	2 5 TENAKILL PK DR E. #202
OFER, SHARON&ATIAS, RUHAMA	0203	200	18		249400	04912 01762	2 4 FENWAY COURT
OGUCHI, TOSHIHIRO & KANOKO	0181	179	22.01		223900	02506 00069	2 138 E MADISON AVE
OH, BENJAMIN & CHRISTINE	0183	181	2	CT008	1226408	01981 00708	2 18 LINWOOD AVE
OH, JAE H & BANG, SEONGHEE	0100	88	1	C0202	02392	01222	2 202 ORCHARD TERRACE
OH, JULIE & SAMUEL	0219	303	2		01898	01495	2 93 JACKSON DRIVE
OH, MISUNG	0050	36	190		061150	09188 00255	2 114 MADISON AVE
OH, SUN YOUN	0065	53	1		077400	01997 01625	2 57 GLENVIEW TERR
OKAMOTO, TORU K & RIEKO	0182	179	49		224800	08507 00186	2 45 PALISADES AVE
OKIN, MATTHEW & PILAR	0043	29	14		051600	07637 00465	2 95 12TH ST
OLIVA, FREDDY A & NAULA, MARIA	0170	160	47		207200	04406 01022	2 27 MORNINGSIDE AVE
OLIVER, BRIAN F	0066	53	21		078900	01661 01525	2 32 SMITH TERR
OLIVER, MICHAEL & STACEY BORELLI	0067	54	8		079900	00832 00205	2 40 CEDAR ST
OLIVER, WM. III & K. & WAYNE	0202	199	4		247500		2 62 PIERCE AVE
OLMO, HECTOR & CHRISTINE	0031	24	1		042500		2 208 JEFFERSON AVE
OLSON, SVEN & ULLA	0015	8	52		020200		2 18 HARVARD ST
OM SRI GEDVENSWA LLC	0092	80	13.01		113800	05425 00749	4A 2-8 UNION AVE
OM, JIM & JENNIFER	0006	1.04	25		008200	09379 00238	2 36 BURTON PL
ONE COLUMBUS LLC	0180	178	7		221800	09612 00169	2 43 BROADWAY
ONE COLUMBUS LLC	0187	182	27		229600	00230 00968	2 54 BROADWAY
ONE UNION AVE REALTY LLC	0083	74	47.03		102100	04364 01784	4A 152 PIERMONT ROAD
ONE UNION AVENUE REALTY LLC	0083	74	47		101900	04381 00691	4A 1 UNION AVE
ONORATO, CHRISTOPHER & AUDREY	0062	47	708		071800	07935 00762	2 125 6TH ST
ORAL, SELCUK & GULSAH	0018	14	9.01		024300	03348 01174	2 223 JEFFERSON AVE
OREN, ZIV & GAL	0008	1.05	21		010500	04505 00204	2 36 DOUGLAS DR
ORON, AVI	0201	198	6		246700	01141 02290	2 28 HOLLY LN
ORON, LIAT	0204	202	12		250700	02463 01826	2 274 BROOKSIDE AVE
ORSMOND, CATHERINE BROWN	0086	75	54		106900	04209 00623	2 165 HILLSIDE AVE
ORTA, NICK & ALEXANDRA	0052	38	105		064700	07919 00059	2 174 4TH ST
ORTEGA, ENELIO & MICHELLE	0142	120	11		167400	08196 00919	2 35 TENAKILL RD
OSIASHVILI, RICHARD&ALLA	0091	79	198		112200	04380 00416	2 2 LAMBS LANE
OSORIO, HERNAN & OSORIO, MICHELLE L	0069	55	68.03		082300	04539 01268	2 27 POPLAR ST
OTHELLO LLC C/O JEFFREY COOPERSMITH	0111	91.06	37			03651 00369	2 204 VACCARO DRIVE
OVERELL, ADAM L & JENNIE N	0016	10	92		021500	03144 01217	2 33 GILMORE AVE
OVERELL, ADAM L & JENNIE N	0016	10	93		021600	03144 01217	1 GILMORE AVE
OWENS, MARK D & LINDA M	0157	142	154		188500	00223 02476	2 159 13TH ST
OWNER UNKNOWN	0103	90.01	11.01		126900		1 LAMBS LANE
OYAMA, KOSUKE & YURIKO	0200	196	20		245900	02434 02441	2 27 DEACON PL
OZ, AVISHAI & MAYA	0104	90.01	18.03		127855	01819 02021	2 15 LAMBS LANE
P.S. REALTY, LLC C/O CVS	0180	177	28.01		221100	07800 00430	4A 80 PIERMONT ROAD
PABON, VIDAL	0061	46	763.01		070700		2 130 JEFFERSON AVE
PADA, JOSEPHINE	0137	113	41		160400	08688 00644	2 350 LAFAYETTE ST
PADOVANO, PATRICIA	0133	106.01	8		023820	09110 00396	2 422 CONCORD ST
PAE, TAMMY W & SEUNG KWAN WOO	0016	8	63		A 020700	00810 01648	2 55 GILMORE AVE
PAGI, MATAN & ARIELA	0145	124	159		171600	05406 01572	2 243 HIGHLAND ST
PAGNOZZI, LOIS M.	0047	34	280		057400		2 191 7TH ST
PALISADES 61 LLC	0182	179	61		225100	01709 02473	1 PALISADES AVE
PALUMBO(ETC/TRSTES), RONALD C	0196	192	3		240300	00727 00705	2 12 GODFREY PL
PANAROTTO, DANNY & MELISSA	0148	127	385		175400	02143 01347	2 164 14TH ST
PANDE, NEIL & UDESHI, FORAM V	0127	101	22		146700	05274 00454	2 211 LEXINGTON AVE
PANGIONE, GREGG	0133	107	32		155100	08630 00028	2 335 JEFFERSON AVE
PANNULLO, LUCIO & MENONNA, MARIA	0002	1.03	1		001800	09211 00313	2 4 MOUNTAIN VIEW RD
PANTAGIS, MARIA	0072	60	2		086700		2 32 JEFFERSON AVE
PAPAZOV, OLEG ETAL	0126	92.08	37.02		139200	05458 01558	2 264 E. MADISON AVENUE
PARISI, LAWRENCE P & HEATHER L	0024	14.03	2		030300	00451 01592	2 352 12TH ST
PARITINO LLC	0122	92.06	15		143700	04035 00084	2 57 CREST DR NO
PARK (ETAL), EDWARD	0068	54.01	66		080800	00152 00342	2 61 CEDAR ST
PARK (ETAL), SOO MI (SOOK)	0126	92.08	31		138700	00153 00102	2 161 PALISADE AVE



## TAXING DISTRICT NO. 08 CRESSKILL

## COUNTY NO. 02 BERGEN

NAME OF OWNER ADDITIONAL OWNERS	PAGE NO.	BLOCK NO.	LOT NO.	LOT QUALIF.	ACCOUNT NO.	DEED BOOK PAGE	CLASS	PROPERTY LOCATION
PARK (ETAL), SOON HYUN	0177	167	17		217300	08537 00643	2	78 PARK AVE
PARK (ETAL), TIMOTHY K	0118	92.04	2		144100	01412 02070	2	6 CREST DR SO
PARK 70 LLC	0177	167	19.02			05135 01755	2	70 PARK AVE
PARK(ETAL), DAEYOUNG	0012	3.02	4		016200	08801 00030	2	39 RIDGE RD
PARK(ETAL), SANG HEE	0157	143	197		189200	08817 00078	2	140 13TH ST
PARK, AMBROSE SW & LEGINA S	0055	41	1.06	C002K		03201 01515	2	5 TENAKILL PARK DR #211
PARK, ANDY & KATIE	0151	129	108		179200	04267 00822	2	5 MAPLE ST
PARK, BRIAN & SOO HYON	0004	1.03	38		005300	08950 00283	2	89 HEATHER HILL RD
PARK, CHONG HO & SHARON	0054	41	1.06	C0010		02695 01052	2	5 TENAKILL PK DR E #113
PARK, DAHYE LEE & JIN SEO	0048	35	228		059200	05499 00300	2	185 6TH ST
PARK, ERIC Y	0035	27	55	CT063	046650	00193 01839	2	392 MADISON AVE
PARK, HEE JIN	0087	76	1		107500	03452 00485	2	4-6 WESTERVELT PL
PARK, JAMES J (ETAL)	0049	36	183.01		060900	01763 01784	2	181 5TH ST
PARK, JAYSON & SON, HEE Y	0123	92.07	42		134900	02735 00997	2	154 PALISADE AVE
PARK, JEAN	0169	160	11		206400	03009 00713	2	38 DELMAR AVE
PARK, JEE HOON	0094	84	62		117600	02538 01613	2	160 COUNTY RD
PARK, JEEHAE	0128	103	11		149200	05308 00528	2	450 11TH ST
PARK, JI WHE	0038	29	3	C0013		03351 01036	2	112 STONEGATE TRAIL
PARK, JIN & KIM, JOANNE HYUNJOO	0030	22	8		040600	05430 00600	2	70 PROSPECT AVE
PARK, JIN HEE (ETALS)	0166	154	35		201000	01606 02125	1	28 PHELPS AVE
PARK, JIN MO & KIM, ELLEN	0186	181	3	CT001	226445	03064 01892	2	155 BROADWAY
PARK, JUN K & SEOLHEE	0015	7	48		020000	01659 02294	2	7 HARVARD ST
PARK, JUNG HYUN & MOON, JEYEUN	0025	14.04	10		031700	02936 01855	2	377 12TH ST
PARK, JUNG SOON	0174	164	12		212900	03249 00983	2	86 MORNINGSIDE AVE
PARK, KEELE & JUNG AH HONG	0178	167	35		217900	00825 00348	2	71 MARGIE AVE
PARK, KEUNSOO & EUNHUI	0170	160	51		207500	08699 00466	2	51 MORNINGSIDE AVE
PARK, KI HYO & LEE, DONG KYONG	0214	211	23		259932	03840 01452	2	192 HOOVER DRIVE
PARK, KI WON & SUNGHEE STACY	0181	179	3		223300	05272 01952	2	102 E MADISON AVE
PARK, KWANG MIN	0120	92.05	14		140600	00035 00368	2	56 CREST DR NO
PARK, MICHAEL	0124	92.08	7		136300	05175 00623	2	218 E MADISON AVE
PARK, MINKYEONG & KIM, HYUN WOO	0015	7	45.01		019900	04151 00412	2	17 HARVARD ST
PARK, MYEONG SIK & DO, TAEKYUNG	0149	128	38		177200	05516 01852	2	121 14TH ST
PARK, PHILIP S & SOYOUNG	0139	116	8		162900	02654 00612	2	52 LEXINGTON AVE
PARK, RICHARD	0070	56	52		083650	05369 00511	2	30 POPLAR ST
PARK, SANG WOO	0147	126	410.01		174600	04863 01960	2	181 14TH ST
PARK, SEJONG	0120	92.05	22		141400	01647 01446	2	29 CREST DR SO
PARK, SUN JUNG	0170	160	65		207700	01528 00938	2	59 MORNINGSIDE AVE
PARK, SUNG H	0191	186	20		232100	04399 01586	2	578 KNICKERBOCKER RD
PARK, SUNG HOON & MIN JU	0063	48	655		073400	09270 00367	2	117 5TH ST
PARK, SUNG J & CHRISTINA H	0163	148	28		197100	05256 01489	2	42 WILLIS AVE
PARK, TAE HYUN & SURH, SEUNG HYUN	0068	54.01	65		080700	05299 00282	2	55 CEDAR ST
PARK, WONSUK & HONG, SEUNG HEE	0217	301	36		264100	05430 00481	2	19 ADAMS DRIVE
PARK, WOOSOOK & KI HA	0085	75	40		105600	08475 00661	2	42 CHURCHILL RD
PARK, YOUNG C & IN K	0039	29	3	C0022		02575 01489	2	121 STONEGATE TRAIL
PARK, DANIEL&BYUN, EUNJI ELIN	0160	144.01	10		192600	03788 00322	2	95 11TH ST
PARK, JEFF & LEE, AERIN	0045	33	312		055000	03861 01017	2	153 JEFFERSON AVE
PARK, JIN& HYE JA	0140	117	20		164300	09430 00125	1	SHORT PL
PARK, JINA	0030	22	32		041600	04932 01879	2	79 MONROE AVE
PARK, M JEA KWAN	0167	158	43		202700	05497 00841	2	316 PIERMONT ROAD
PARK, PAUL & DIANA	0198	194	1		242800	03794 01673	2	322 BROOKSIDE AVE
PARK, SUNGHYEUCK	0184	181	2	CT012	226412	05034 00621	2	52 PALISADES AVE
PARK, SUNGYONG&KIM, TERESA	0187	182	29	C0103		04773 00471	2	23 LEGION DR., UNIT 103
PARK, WOOG	0140	117	28.01		164600	03898 01948	2	284 JEFFERSON AVE
PARRINO, CAROL JOY	0038	29	3	C0003		00812 01574	2	102 STONEGATE TRAIL
PARVARIM LLC NJ	0125	92.08	28		138400	04751 01546	2	149 PALISADE AVE
PARYENTE, ANAT	0202	200	10		248600	04955 01855	2	28 DEACON PL
PASCARELLA, MARIO & CARMELA	0072	61	1069		087400	08429 00112	2	67 6TH ST
PASCETTA, RICCARDO & DONNA	0128	103	5		149100		2	466 11TH ST
PASI, DAVID & MARY R	0166	158	18		202100		2	98 SOUTH ST
PASI, TAL HAIM & REUT	0045	32	405		054800	02259 00318	2	194 9TH ST
PASPALAS, ANDREW G & ALEXANDRA	0042	29	12		051400	09364 00408	2	83 12TH ST
PASSAROTTI, JOHN & CAROL	0097	86	105		121900		2	66 CENTER ST
PASTORE, ANNA M	0057	41	1.06	C0030		09656 00069	2	5 TENAKILL PK DR #315
PATEL, CHETEN & RASHIMKA	0181	179	8			08388 00613	2	110 E MADISON AVE
PATERNOSTER, GERARD M. & PATRICIA M.	0058	43	830.01		067100		2	165 9TH ST
PAULA, ALBERTO R & GLENDA P LEE-	0169	160	12		206500	03282 02107	2	32 DELMAR AVE
PAVAN, MARTHA	0177	167	1		216600	05348 01513	2	106 PARK AVE
PAVLATOS, KONSTANTINOS ETAL	0175	165	1.04			02714 01477	2	121 PARK AVE

## TAXING DISTRICT NO. 08 CRESSKILL

## COUNTY NO. 02 BERGEN

NAME OF OWNER ADDITIONAL OWNERS	PAGE NO.	BLOCK NO.	LOT NO.	LOT QUALIF.	ACCOUNT NO.	DEED BOOK PAGE	CLASS	PROPERTY LOCATION
PAWELCZYK, THOMAS & DEBRA	0119	92.05	2		139400		2	8 CREST DR NO
PECCI, GABRIEL A & JOSEPHINE	0206	206	8		253200		2	45 CHURCHILL RD
PECORARO, GEORGE & KATHI	0193	188	6		235800		2	62 CARLETON TERR
PEER, SAAR & DANA	0051	37	130			05138 01344	2	181 4TH ST
PELEG, GUY & YIFAT HAREL	0103	90.01	12.01		127200	01427 00284	2	18 LAMBS LANE
PELEG, LIRAN & ORNIT	0158	144	243		190300	01377 01009	2	176 12TH ST
PELUSO, MARIO & BEVERLY A	0026	15	4.01		035700	05352 00066	2	274 JEFFERSON AVE
PENDERGAST IV, NORBERT R	0101	88	1	C0601	125700	02464 00832	2	601 COTTONWOOD COURT
PENDERGAST IV, NORBERT R	0101	88	1	C0603	125700	02762 00298	2	603 COTTONWOOD COURT
PENDERGAST, GLENN	0102	88	1	C0604	125700	02762 00305	2	604 COTTONWOOD COURT
PENDERGAST, GLENN A	0102	88	1	C0606	125700	02369 01221	2	606 COTTONWOOD COURT
PENDERGAST, HELEN E	0101	88	1	C0602	125700	02331 00685	2	602 COTTONWOOD COURT
PERDOMO, ANDRES & CAYCEDO, MARCELA	0077	68	10		094800	03645 00441	2	433 PIERMONT ROAD
PERECMAN, DAVID	0103	90	28		128250	09573 00062	2	125 JACKSON DRIVE
PEREIRA, MIGUEL P & LIDIA G	0023	14.02	2		028900	08634 00049	2	283 HIGHLAND ST
PEREYMYBIDA, NAZAR & HAN, GOOSYL	0214	213	1		260700	02240 00406	2	64 EISENHOWER DR
PEREZ, RICHARD & KATHLEEN	0198	193	12		242600	07680 00184	2	11 DEACON PL
PERHATI, EDUARD & JOANA	0059	43	844		067600	09160 00177	2	162 10TH ST
PERI, ITAI & KAREN ADLER	0081	72	10		099525	05479 01851	2	3 OXFORD PLACE
PERI, OHAD & SHARON	0198	194	2		242900	01351 00441	2	326 BROOKSIDE AVE
PERLAS, JOHN & MARIA	0192	187	13		234000	08533 00486	2	55 CARLETON TERR
PERLMAN, SHOSHANA & MORDECHAI	0059	44	820		068600	03579 00076	2	35 SMITH TERR
PERLOV, ITAMAR & DANA	0175	165	1.05			02608 01148	2	123 PARK AVE
PERRY, URI&EDEN	0218	301	39		264400	04944 01785	2	296 TRUMAN DRIVE
PERSSON, GARY & IRENE	0006	1.04	26		008300		2	38 BURTON PL
PESTANA, DAISY VICTORIA	0047	34	293		057900	03222 00672	2	174 JEFFERSON AVE
PETILLO, CAROLYN	0022	14.01	20		033700	08333 00476	2	299 CONCORD ST
PETROU, ALEXANDER HARRISON ETAL	0072	61	1058		087100	05074 01462	2	43 6TH ST
PHILIP & RANDI LESORGEN	0109	91.06	9		130550		2	384 E MADISON AVE
PHILIP, TONY & ANJU J	0050	37	121		062300	04624 00999	2	165 4TH ST
PHILLIPS, HADLEY TRSTE	0114	91.08	22			05488 01795	2	135 TRUMAN DRIVE
PHILOMIN, ARVIND ETAL	0209	209	6		257800	01751 01191	2	199 WILSON DRIVE
PICCININNI, JOSEPH & FRANCES	0159	144.01	8		192400	09616 00399	2	109 11TH ST
PICINICH, ARCHIE & NANCY	0203	200	17		249300	07817 00177	2	6 FENWAY COURT
PIERMONT ASSOCIATES, LLC	0187	182	1		229200	08730 00031	4A	30-32 PIERMONT ROAD
PIERMONT ASSOCIATES, LLC	0187	182	6		229300	00256 00296	4A	22-24 PIERMONT ROAD
PIKET, ALLAN TRSTE	0054	41	1.06	C001W		04766 01909	2	5 TENAKILL PK DR #121
PINILLOS, BENJAMIN A	0145	124	155		171400	00501 01307	2	245 MADISON AVE
PINNEL, ALISON	0122	92.06	13		143500	09437 00342	2	49 CREST DR NO
PINTO, ANGELINA LILIANN	0067	54.01	62		080400	05407 00502	2	21 CEDAR ST
PINZON, MONICA	0036	28	10		048000	03292 02011	2	11 MERRITT AVE
PIPINES, RICHARD T. & THERESA M.	0015	8	61		020600	07682 00273	2	65 GILMORE AVE
PISILLO, ROBERT A & PATRICIA V	0033	26	15		045300		15F	69 MADISON AVE
PISKORSKA, STELLA ETAL	0123	92.07	41		134800	05495 01373	2	158 PALISADE AVE
PITT, ADAM A & JUCELIA S	0021	14	60		028200	04750 01877	2	266 CONCORD ST
PIZZA, TARYN	0146	125	16		172700	04027 01433	2	24 FLORENCE AVE
PIZZILLO, DAVID & CASTALDI, MIGUELINA	0012	3.01	8		015700	03817 01044	2	10 RIDGE RD
PLATT, DOUGLAS & JACQUELINE ATLAS	0101	88	1	C0501	125700	02499 01887	2	501 LAUREL LANE
POEHLSEN, TAMARRA J.D.	0047	34	277		057300	01835 00234	2	185 7TH ST
POGGI, ANTHONY G. & IRENE M.	0125	92.08	25		138100		2	137 PALISADE AVE
POLEVVOY, STEPHANIE & SETH	0192	187	15		234200	09489 00344	2	47 CARLETON TERR
POLLAK, ISRAEL & ORA	0122	92.06	17		143900	09437 00048	2	65 CREST DR NO
POLOCOSKY, WALTER W	0052	38	94		064400	09596 00456	2	186 4TH ST
POMERANTZ, RUTH TAUBER	0090	76	67.01		111710		2	20 MICHELE COURT
PONCE, RENE & RANNA MICHELLE	0135	110	20		158000	02041 02269	2	364 KNICKERBOCKER RD
PONTIUS, MICHAEL & DANA	0020	14	50		027200	08291 00784	2	71 ROOSEVELT ST
POON, JAMES C & RISA P	0096	85	95		121200	00639 02372	2	31 OAK ST
PORAT, ROYI & RIVI	0175	166	1		214500	02940 00985	2	52 PARK AVE
PORTELA, DAVID	0172	162	30		120600		2	196 SOUTH ST
PORUSH(TRSTES), JEROME & DOREEN	0112	91.07	10		130587	00891 01965	2	98 HOOVER DRIVE
POSADA, JHON ALEX	0037	28.01	10		050300	05513 00217	2	49 KNICKERBOCKER RD
POTKULSKI JR, WILLIAM JOSEPH ETAL	0116	92	14		131000	02505 01476	2	53 ENGLE ST
POWELL, BRUCE & SCHUMACHER, LORRAINE	0064	49	634		075800		2	124 5TH ST
PREEFER, ROY & MELTZER, S.	0149	128	26		176800		2	141 14TH ST
PREOLO, MICHELLE	0127	101	30		147000	03497 01422	2	447 12TH ST
PRESTA, MELISSA	0172	162	18		209900	02569 01885	2	14 WEIL PL
PRESTA, RONALD A	0034	27	55	CT060	046575	03199 01506	2	386 MADISON AVE
PRESTIGE DEVELOPERS LLC	0097	86	132		122900	03342 00650	2	10 CENTER ST

## TAXING DISTRICT NO. 08 CRESSKILL

## COUNTY NO. 02 BERGEN

NAME OF OWNER ADDITIONAL OWNERS	PAGE NO.	BLOCK NO.	LOT NO.	LOT QUALIF.	ACCOUNT NO.	DEED BOOK	DEED PAGE	CLASS	PROPERTY LOCATION
PRULELLO, MICHAEL & MARLENE FABIANO	0083	75	1.01		102900	05440	00538	2	123 WESTERVELT PL
PRZYGOCKI, EDWARD F & THERESA	0153	136	41		183700			2	90 PERSHING PL
PUNLA, EDGARDO M & CYNTHIA P	0171	162	7		209500	09373	00199	2	295 COUNTY RD
QUILLISH LLC	0049	36	181.01			05465	01880	2	179 5TH STREET
QUINN-FINN, SALLY & FINN, PATRICK	0176	166	32		215900	04666	00018	2	15 MARGIE AVE
QUINN, MARY	0054	41	1.06	C001X		05501	01855	2	5 TENAKILL PK DR #122
QUINN, VIRGINIA N	0090	76	67.08		111780	08681	00695	2	5 MICHELE COURT
Q83Z C/O ALTUS GROUP UP INC	0053	40	1		066100			1	MADISON AVE
R & M LYDECKER LLC	0082	74	45		101700	03162	01384	4A	29 UNION AVE
R.A.A. CRESS 1H, LLC	0053	41	1.06	C001H		00035	00361	2	5 TENAKILL PARK DR #106
R&D CUMMINS LLC	0109	91.06	10		130551	05167	00585	2	388 E MADISON AVE
RABINOWITZ, BENJAMIN (ETAL)	0095	85	46		119400	05166	01509	2	84 HILLSIDE AVE
RABINOWITZ, DANIEL & ROTH, HEDY	0008	1.05	19		010300	04711	00659	2	28 DOUGLAS DR
RABINOWITZ, SAMUEL & ROSANNE	0013	4	13.04			08695	00402	2	1 RIDGE RD
RACHMILEVITCH, LITAL & LIHOD	0084	75	9		103400	05434	01335	2	85 WESTERVELT PL
RADOVICH, PETER & NANCY	0048	35	226.01		059100	08252	00393	2	177 6TH ST
RADOVICH, PETER & NANCY	0212	210	33		259295	01217	00267	2	208 WILSON DRIVE
RAEL, CATHERINE A (ETAL) C/O BULKO	0032	25	23		044200	01777	02153	2	4 BROOKSIDE AVE
RAGGI, CAROL A	0089	76	65		111500	08566	00209	2	33 HILLSIDE AVE
RAICH, YARIV	0020	14	54		027600	03786	01756	2	292 CONCORD ST
RAIMONDI, ROBERT H & JANINE H TRSTES	0106	91.04	3		130503	04610	00108	2	5 HUYLER LANDING ROAD
RAJ HOLDINGS LLC	0209	209	1		257300	02957	02113	2	200 HILLSIDE AVE
RAKHLIN, DIMITRY & OLGA	0046	34	261		056800	09319	00381	2	111 MAGNOLIA AVE
RAKOVSKY, DAVID	0214	212	2		260100	05304	01582	2	110 EISENHOWER DR
RAKOVSKY, DAVID MICHAEL	0115	91.10	4			05304	01365	1	228 VACCARO DRIVE
RAM, IDO & IFERGAN, ZOHAR	0043	31	435		052600	04771	01584	2	222 MADISON AVE
RAM, AARON & ADI ZAKAI-	0116	92	39		131900	04045	00516	2	5 ENGLE ST
RAMIREZ, EFRAIN & LINA M GOMEZ	0048	35	241		059600	08648	00243	2	190 7TH ST
RAMOS, FRANKLIN & SUSAN ORTEGA	0129	103	56		150300	00483	00841	2	388 GRANT AVE
RAMOS, SHARON & ALEJANDRO	0218	302	1		264500	05504	01491	2	4 ADAMS DRIVE
RANCAN, ROBERT & JANET Q.	0186	181	43		226900	08033	00309	2	102 LINWOOD AVE
RANDO, LEO & RUTH	0202	200	9		248500			2	24 DEACON PL
RANTZER, PHILIP S & RONNI L	0038	29	3	C0010		08206	00661	2	109 STONEGATE TRAIL
RAPHAEL MANAGEMENT LLC	0117	92.02	18		133700	03061	00582	2	16 ENGLE ST
RASHBA, EDWARD J	0095	85	65		120200	03122	01391	2	5 CENTER ST
RASPE, GORDON D & THERESA	0200	196	13		245200	08567	00451	2	27 HOLLY LN
RASPE, PHILLIP A JR & CAROL O	0193	187	22		234900			2	492 KNICKERBOCKER RD
RASPE, TERESA D & DERACO, ANNAMARIA	0032	25	34		044600	08480	00446	2	95 MADISON AVE
RAWAL, VIKRAM & MADHUJA U	0062	47	723		072500	09532	00165	2	134 7TH ST
RAY, MARCUS & DENA G	0063	48	682		074500	00289	00333	2	122 6TH ST
RAYBOULD, THOMAS & DOUGHERTY, M.	0141	117	38		164900			2	302 JEFFERSON AVE
RAZ, GOLAN & MICHAL	0178	167	27		217700	05346	00404	2	57 MARGIE AVE
REALE, ROSEMARY	0004	1.03	28		004300	08160	00959	2	8 HEATHER HILL CT
REAVIS, MICHAEL F (ETAL)	0065	50	571		076500	01502	01390	2	36 MAGNOLIA AVE
REDA (ETALS), JOSEPH	0195	190	4		238300	09047	00234	2	16 ELMWOOD TERR
REDA, JOSEPH & CINTHIA	0195	190	1		238000	03307	00909	2	54 CRANFORD PL
REDMOND, RICHARD	0160	145	340		193500			1	10TH ST
REDMOND, RICHARD	0160	145	343		193600			1	10TH ST
REDMOND, RICHARD	0161	145	349		193800			1	10TH ST
REDMOND, RICHARD W	0161	146	366		195000			1	10TH ST
REDMOND, RICHARD W	0162	146	369		195100			2	128 10TH ST
REDMOND, RICHARD W	0162	146	372		195200			1	10TH ST
REDMOND, RICHARD & JANICE	0160	145	347		193700	05025	00253	1	128 10TH ST
REED, REBECCA F & MALMAN, JARED L	0203	200	14		249000	03737	01899	2	35 PIERCE AVE
REGAN, FRANCIS X & KATHLEEN	0052	38	109		064800			2	166 4TH ST
REHAB ENTERPRISES LLC	0011	3.01	4		015200	05488	01690	2	329 GRANT AVE
REHMAT, AZMAT & ABBASI, MAIRA	0037	28.01	11		050400	05285	00444	2	33 KNICKERBOCKER RD
REICHENBERG, OFIR ITZHAK ETAL	0086	75	45		106100	02670	02266	2	60 CHURCHILL RD
REILLY, JOHN P	0194	189	6		237300	04420	00485	2	45 DOUGLAS DR
REILLY, KATHLEEN A	0126	92.08	29		138500	01702	02291	2	153 PALISADE AVE
REILLY, MARGARET A & EDWARD R	0198	194	3		243000	05326	00947	2	330 BROOKSIDE AVE
REINEMANN, ROBERT C & MARY L	0089	76	63		111300			2	45 HILLSIDE AVE
REINER, FRANCIS & MARINA (ALBANESE)	0202	200	1		247700	00802	01756	2	19 PIERCE AVE
REINHARDT, DONALD G & ROBIN	0022	14.01	16		033300			2	279 CONCORD ST
REITZENSTEIN, DEBORAH	0034	27	55	CT050	046325	04886	01349	2	360 MADISON AVE
RENAUD, PAUL & ANN	0033	25	41		044900	08255	00364	2	83 MADISON AVE
RENDELL, ADAM S (ETAL)	0013	5	124		017600	01526	02480	2	115 MEZZINE DR
RENNER, DAVID W	0164	150	7		198700	05192	00839	2	15 PHELPS AVE

TAXING DISTRICT NO. 08 CRESSKILL

COUNTY NO. 02 BERGEN

NAME OF OWNER ADDITIONAL OWNERS	PAGE NO.	BLOCK NO.	LOT NO.	LOT QUALIF.	ACCOUNT NO.	DEED BOOK PAGE	CLASS	PROPERTY LOCATION
REPETTI, ARLENE	0036	28	12		048200	09189 00287	2	73 KNICKERBOCKER RD
RESHEF, ASAF & MICHAL KISLEV	0194	189	1		236800	02994 02365	2	25 DOUGLAS DR
RESNICK, JENNIFER & JONATHAN	0209	209	9		257825	05203 01809	2	220 HILLSIDE AVE
RESTREPO, JUAN DAVID ETAL	0170	160	40		207000	03675 00314	2	11 MORNINGSIDE AVE
REYES, ROSSI & CRYSTAL LEBEN-	0088	76	41		109600	04711 00867	2	126 WESTERVELT PL
REZNIK, VADIM & IRINA	0207	207	7		254900	00282 00849	2	61 CHURCHILL RD
RHEE, JUNE (ETAL)	0038	29	3			01711 01157	2	104 STONEGATE TRAIL
RHEE, YON SIN & WON BOK TRSTE	0158	144	265		190800	05513 00742	2	128 12TH ST
RHEE, JUNE YONG-JUNE&KONG,MIJO	0100	88	1		125700	03851 00579	2	204 ORCHARD TERRACE
RHEE, MICHAEL & JANIE	0005	1.04	8		006800	03973 01614	2	34 HEATHER HILL RD
RHEE, SANG K & KYUNG E	0142	119	49		166700	03988 01805	2	120 BROOKSIDE AVE
RHY, HO KANG & YOUNG KYUNG	0166	154	32		200900	08291 00156	1	22 PHELPS AVE
RICCA, TERESA	0144	122	463		169700	02567 02137	2	323 12TH ST
RICCARDO, DANIEL & CHRISTINE	0044	32	373		053600	08111 00042	2	203 8TH ST
RICHARD A. & LINDA HUBSCHMAN JR.	0108	91.05	11		130532		2	20 MC GRATH DRIVE
RICHTER, SIEGFRIED AJ&CHARLENE K	0019	14	33		025600	04941 00548	2	265 JEFFERSON AVE
RIDGETOP HOUSE TRST TRSTES/ETAL	0199	196	2		244100	03332 02324	2	12 CLARK ST
RIEHLE, ELAINE M.	0194	189	5		237200		2	41 DOUGLAS DR
RIESS, MICHAEL W & JENNIFER S	0145	123	531		170900	03298 00760	2	311 11TH ST
RIGO & RIGDOVA	0031	24	5		042600	08182 00893	2	132 MONROE AVE
RINALDI, ROBERT	0157	142	146		188300	03951 00191	2	181 13TH ST
RING, DENNIS & ANTOINETTE	0047	34	275		057200	07811 00005	2	177 7TH ST
RIO VISTA REALTY LLC	0102	90	23	.01	128200	09087 00389	2	180 TRUMAN DRIVE
RIPKE, ROBERT A & RITA G	0060	45	780		069000		2	139 JEFFERSON AVE
RIZZO, CHARLES J. & APRIL	0002	1.03	11		002800		2	44 MOUNTAIN VIEW RD
RO, CHRISTOPHER & YIM, JIEYN	0169	160	3		205800	03613 00466	2	70 DELMAR AVE
ROBBINS, ELIZABETH	0182	179	47		224700	04743 01338	2	49 PALISADES AVE
ROBERT W. MYERS & HEIDI M. PINKERT	0119	92.04	11		145000		2	42 CREST DR SO
ROBERTS, SCOTT	0212	210	31		259285	03193 02027	2	15 JOHNSON COURT
ROBINSON, THEODORE	0159	144.01	5		192100	00231 01674	2	108 12TH ST
ROBLES, LAZARO M & VIRGINIA	0197	192	9		240900	02630 01333	2	301 BROOKSIDE AVE
ROCKLAND ELEC CO-PROP TAX ADMIN.	0079	69	51		096400		4A	SOUTH ST
RODRIGUEZ III, JOSE GILBERTO ETAL	0044	31	450		052900	05378 00923	2	194 10TH ST
RODRIGUEZ, LUIS	0181	179	26	.01	224000	07929 00297	2	142 E MADISON AVE
RODRIGUEZ, CATHERINE C. & ROBERT	0134	108	31		156400	07687 00316	2	334 JEFFERSON AVE
RODRIGUEZ, FREDDY F	0157	143	188		189000	04572 01487	2	152 13TH ST
ROESE, JUSTIN & TIFFANY	0069	56	20		082700	02696 01267	2	63 CHESTNUT ST
ROESE, WALTER F JR & MARION M	0070	57	6		084000		2	42 CHESTNUT ST
ROESE, WALTER III & LYNN	0070	57	1		083800		2	41 JEFFERSON AVE
ROGERS, MARY E	0132	106	18		153900		2	93 LEXINGTON AVE
ROGOVICH, EDWARD H & JOAN	0207	207	12		255300		2	19 LANCASTER COURT
ROGOVICH, TANYA	0021	14.01	5		032325	00610 02401	2	252 HIGHLAND ST
ROH, HWAKYUNG	0168	158	58		204100	03278 00285	2	65 DELMAR AVE
ROLLI, RODICA	0117	92.01	44		132700	08518 00706	2	58 ENGLE ST
ROM, RICHARD & DOROTHY	0028	18	4		038500	02004 00486	2	3 COTTAGE PL
ROMAN, ROSALBA	0098	86	154		123600	02261 00859	2	205 E MADISON AVE
ROMANO (ETAL), PETER	0127	102	23		148000	09053 00420	2	183 LEXINGTON AVE
ROMANO, FRANK & ODALYS	0068	55	58		082000	00473 00916	2	37 POPLAR ST
ROMANO, PETER & DEBRA CAPOZZI	0127	102	20		147900	07934 00765	2	189 LEXINGTON AVE
ROMANY CORP	0092	82	42		115500		4A	20 WASHINGTON STREET
ROMBERG, WALTRAUD	0119	92.04	14		145300		2	54 CREST DR SO
ROMEO, BRIAN	0139	115	37		162600	09417 00097	2	344 CONCORD ST
ROMEO, BENEDICT & ALICE	0093	84	56	.01	117050		2	44 HILLSIDE AVE
ROMER, ELINOR & TODD	0008	1.05	22		010600	02178 02329	2	40 DOUGLAS DR
ROMICK, JAMES & MARY ELIZABETH	0028	18	2		038300	08102 00360	2	103 GRANT AVE
ROMITA, LINDA R (TRSTE)	0215	301	5		262100	01645 01322	2	6 JACKSON DRIVE
ROMULUS, WESNER ETAL	0078	68	17		095500	05235 00797	2	485 PIERMONT ROAD
ROSALES, OLIVIA	0138	114	15		160900		2	339 CONCORD ST
ROSASPINA, ROMANO & YOLANDA	0085	75	35		105100	07630 00219	2	22 CHURCHILL RD
ROSEGREN, DONALD & MARIE	0119	92.05	7		139900		2	28 CREST DR NO
ROSENBERG, STANLEY & FRANCINE	0012	3.02	3		016100		2	26 BURNS PL
ROSENBERG, MERRIN&PALISH, JARED	0094	84	69		118300	04660 01255	2	21 NEW ST
ROSENMAN, VICTOR&KAPLAN, INNA	0037	28.01	8		050100	04999 00770	2	44 MERRITT AVE
ROSENSHEIN, LARRY & MIYUKI	0218	302	7		265100	08899 00433	2	52 ADAMS DRIVE
ROSENTHAL, CHAD & SUKHU, ANITA	0087	76	5		107700	05247 00235	2	24 WESTERVELT PL
ROSENTHAL, EYAL & ZVI	0197	192	10		241000	05273 00551	2	297 BROOKSIDE AVE
ROSS, DEAN & RHONDA	0020	14	42		026600	08169 00786	2	44 ROOSEVELT ST
ROSS, MATTHEW & SUSAN	0209	208	12		257200	08173 00779	2	40 EISENHOWER DR



## TAXING DISTRICT NO. 08 CRESSKILL

## COUNTY NO. 02 BERGEN

NAME OF OWNER ADDITIONAL OWNERS	PAGE NO.	BLOCK NO.	LOT NO.	LOT QUALIF.	ACCOUNT NO.	DEED BOOK PAGE	CLASS	PROPERTY LOCATION
ROSS, ROBERT & MARIA	0025	14.04	9		031600	08168 00757	2	369 12TH ST
ROSSI, GERARD & MARIA	0063	48	651		073200	08237 00465	2	101 5TH ST
ROTH, BRIAN & CASSANDRA E	0150	129	75		178400	03367 00856	15F	96 14TH ST
ROTH, DANIEL & VIRGINIA	0022	14.01	11		032800		2	257 CONCORD ST
ROTMAN, NORBERTO SZWERDSZARF ETAL	0203	202	5		250000	02217 00535	2	20 EVANS RD
ROTONDO, JULIE A	0121	92.06	5		142700	04211 01330	2	17 CREST DR NO
ROUSSOU, ANNE NIKOLETTA ETAL	0011	3.01	6		015400	04552 01366	2	313 GRANT AVE
ROWLEY, MICHAEL & SUSAN	0133	108	1		155600	08214 00296	2	258 GRANT AVE
ROZENBLATT, ETHAN & CARI	0154	137	329.02			03399 01133	2	40 PERSHING PL
RRACI, ENVER ETALS	0018	14	8.01		024000	02951 01497	2	193 MADISON AVE
RUBINSTEIN, NOAM	0112	91.07	4		13058L	03809 00073	2	114 HUYLER LANDING ROAD
RUBINSTEIN, ADAM NATHAN & ANNE DIVYA	0203	200	15		249100	03727 00542	2	31 PIERCE AVE
RUIS(ETC/COTRSTES), HELEN T	0130	104	51		151900	00706 00635	2	411 HIGHLAND ST
RUIS, JOHN & HELEN	0002	1.03	5		002200		2	20 MOUNTAIN VIEW RD
RUIZ, RICHARD & KATHLEEN H	0159	144.01	7		192300	02993 01562	2	117 11TH ST
RUMMEL, ROBERT J & KATHY M SCHUTLZ-	0185	181	2	CT035	226435	02666 00826	2	137 BROADWAY
RUSI JR, SELIM & SELIM	0114	91.08	25			02588 02485	2	153 TRUMAN DRIVE
RUSSELL, MARK & MYRNA	0192	187	17		234400	08391 00144	2	19 BURNS PL
RUZICH, JOHN & CERES	0107	91.04	17		130517	02706 00680	2	59 HUYLER LANDING ROAD
RYDER, FREDERICK & PAULA	0076	66	7.03		093525		2	113 DAVENPORT AVE
RYDZEWSKI, GRZEGORZ & EDYTA	0128	103	1		149000	00637 01435	2	474 11TH ST
RYU, JAMES J	0100	88	1	C0401	125700	02553 00658	2	401 LAUREL LANE
RYU, SAM & JINAH CHUNG-	0008	1.05	23		010700	03569 00413	2	44 DOUGLAS DR
SAAR, OREN & ELLA	0161	145.01	5		194600	05050 01617	2	104 11TH ST
SABAG, SHLOMO	0200	197	1		246000	04786 01933	2	3 HAIGHT PL
SABAN, YUVAL & Yael LEVITIN	0034	27	51		046300	02204 01996	2	23 FLORENCE AVE
SABBAG, SIDNEY & MICHAL	0071	59	31		085600	05268 01076	2	4 SYCAMORE ST
SABBAGH, MAGI	0066	54	2.01		079300	08033 00847	2	35 JEFFERSON AVE
SACCOMANNO, ROY J	0016	11	2		021800	00251 02429	2	174 BROOKSIDE AVE
SADIQUILLA, MOHAMMED & AISHA	0216	301	18		263115	00022 01368	2	94 JACKSON DRIVE
SAKIN, GAD & HILA	0138	114	34		161400	05478 00771	2	336 HIGHLAND ST
SAKURAI, DALE & BURK, BILLY	0013	5	120		017400	05063 00360	2	135 MEZZINE DR
SALAME, MICHAEL	0006	1.04	23		008000	05459 01066	2	28 BURTON PL
SALOB, PETER & JODI	0217	301	29		263400	01663 00850	2	57 ADAMS DRIVE
SALVA, ANDREW T. & DIANE	0174	164	33		213600	07917 00661	2	79 PARK AVE
SALVATORE, JAYNA	0040	29	3	C0040		02013 00245	2	139 STONEGATE TRAIL
SAMBUSINI, MARTIN A ETAL	0154	137	326		184800	04610 01751	2	56 PERSHING PL
SAMUL, BOGDAN & JANINA	0068	54.01	78		081200	07780 00247	2	85 CEDAR ST
SAN PIETRO, MARIE & JOHN	0175	165	10.01			09027 00101	2	126 MORNINGSIDE AVE
SANCHETTI, ASHOK KUMAR	0114	91.09	6			08496 00710	2	128 TRUMAN DRIVE
SANCHEZ, JAMES & FORERO-MARTINEZ LEIDY	0201	197	2		246100	03523 00179	2	67 PIERCE AVE
SANDAL ASSOCIATES	0093	83	69		115900	07852 00713	4A	155 COUNTY RD
SANDERS, PETER & DANILOW, BARBARA	0044	32	387				2	202 MADISON AVE
SANTIAGO, CARLOS & OLIVIA	0164	150	3		198500	09400 00156	2	13 JEFFERSON AVE
SANTIAGO, JACQUELIN & VINCENT	0177	167	3		216700	00601 01112	2	100 PARK AVE
SANTIAGO, WAYNE M. & ROSALIE A.	0030	22	34		041700	07655 00327	2	75 MONROE AVE
SANTILLI, CHRISTOPHER & D LOPRESTI	0126	92.08	32		138800	00990 01642	2	165 PALISADE AVE
SANTINI, KRISTIAN	0205	205	3		252100	04402 01282	2	11 BUCKINGHAM RD
SANTINI, MARTIN & LAURA	0104	90.01	23		127900		2	29 LOMAN CT
SARADOUNI, IDIR	0011	3	19		014800	04266 01864	2	399 GRANT AVE
SARAFYAN, ARI & LAWRENCE	0166	158	5		201800	04704 00692	2	120 SOUTH ST
SARCI, HALUK & MARGARET	0116	92	22		131400		2	37 ENGLE ST
SARDO, GIANLUCA & MELONI, ELENA	0148	127	5		174900	05497 00664	2	165 KNICKERBOCKER RD
SAREEN, CHIRAGH & DIVYA	0215	301	7		262300	09653 00148	2	20 JACKSON DRIVE
SARFATI, YEHODA & DALIA	0142	119	28		166100	04826 01368	2	15 EMERSON ST
SARIER, YALCIN & INGRID	0156	142	134		188100		2	102 KNICKERBOCKER RD
SARKISIAN, VAZGEN & CAMETTE	0210	210	1		257900	08288 00214	2	200 WILSON DRIVE
SAROUSHI, URIYA ETAL	0121	92.06	9		143100	04722 00439	2	33 CREST DR NO
SARUBBI, JAMES L JR & RENEE L	0020	14	47		026900	00532 01808	2	57 ROOSEVELT ST
SARUBBI, MARIE ETALS	0144	122	455		169400	04126 00631	2	307 12TH ST
SATHANANTHAN(ETC), MANOJ NOEL	0203	200	13		248900	00720 02019	2	39 PIERCE AVE
SAVAGE, EDWARD & DOROTHY	0025	14.03	543		031200	08595 00020	2	41 MONUMENT PLACE
SAVAS, ANDREW & KATHLEEN	0133	107	27		155000		2	57 LEXINGTON AVE
SAVINON, ALEXANDER & JEANETTE	0093	84	60		117400	09579 00256	2	178 COUNTY RD
SCANLON, VIOLET	0054	41	1.06	C001T		09360 00381	2	5 TENAKILL PARK DR #118
SCELZI, GERALD J. & LORRAINE M.	0098	87	10		124500		2	19 ENGLSIDE ST
SCHACT & CUTRO	0174	164	38		213800	08653 00350	2	91 PARK AVE
SCHIEBER, AVIHAI & HAMUTAL	0080	72	1.01			02943 02156	2	304 COUNTY RD



TAXING DISTRICT NO. 08 CRESSKILL

COUNTY NO. 02 BERGEN

NAME OF OWNER ADDITIONAL OWNERS	PAGE NO.	BLOCK NO.	LOT NO.	LOT QUALIF.	ACCOUNT NO.	DEED BOOK PAGE	CLASS	PROPERTY LOCATION
SCHMETTER, JOSEPH P & MARY	0196	192	2		240200		2	8 GODFREY PL
SCHMIDT, DONALD & FAY	0040	29	3			02092 01975	2	134 STONEGATE TRAIL
SCHMIDT, PAUL & JOYCE	0111	91.06	35			09029 00068	2	190 VACCARO DRIVE
SCHNEIDERMAN, CRAIG & SABRINA	0017	12	2.01		022500	02158 00898	2	8 GILMORE AVE
SCHOENFELD, TOBY	0129	103	35		149800		2	445 LAFAYETTE ST
SCHROEDER, GREGORY & ELAINE M	0205	203	9		251700	03273 01877	2	10 PIERCE AVE
SCHULTZ III, KENNETH J	0158	143	230		190000	05477 01115	2	141 12TH ST
SCHULTZ, KENNETH & MOZUR, BARBARA	0167	158	54		203500		2	41 DELMAR AVE
SCHUSTER, JEAN	0123	92.07	36		134500	09367 00199	2	170 PALISADE AVE
SCHWARTZ, MATTHEW & BAE, JULIA	0131	105	24		152900	03696 00756	2	109 LEXINGTON AVE
SCHWARTZ, JASON & BLAIR	0218	302	9		265250	00424 00073	2	72 ADAMS DRIVE
SCHWARTZ, MICHAEL & ALYSON TRSTES	0087	76	23		108500	04787 01632	2	76 WESTERVELT PL
SCHWARTZ, STEVEN A & LAURA	0192	187	16		234300		2	43 CARLETON TERR
SCHWARTZ, TOMER SHANI & DANIELA	0071	59	38		085900	05271 01024	2	66 JEFFERSON AVE
SCHWARTZ, YANIV ETAL	0171	161	26		208700	05472 00919	2	85 MORNINGSIDE AVE
SCIANNA, ANTHONY & LINDSAY	0177	167	23		217500	00273 02406	2	62 PARK AVE
SCOFIELD III, JOHN & ANTONELLA	0129	104	9		150800		2	400 LAFAYETTE ST
SCOTT, LISA M	0050	36	209		062000	00855 01064	2	79 MAGNOLIA AVE
SCUDERI, JOANNE	0053	41	1.06			05348 01706	2	5 TENAKILL PK DR E. #104
SEGAL, YAMIN & MEGAN	0167	158	49		203100	03023 00849	2	19 DELMAR AVE
SEIDNER, NANCY S. & MICHAEL D.	0104	90.01	22		127890		2	23 LOMAN CT
SEIGLIE, CARLOS & MARIBELL	0207	207	15		255600	08674 00917	2	18 LANCASTER COURT
SEITEL, ANDREW & STEPHANIE	0027	17	6		037300	09634 00095	2	62 GRANT AVE
SEITZ, KARL & LAUREN	0156	141	170		187200	05464 01256	2	205 10TH ST
SEJAL MEDIC INC.	0091	80	7		113500	08689 00763	1	E MADISON AVE
SEJAL MEDIC INC.	0091	80	8		113600	08689 00757	1	17 E MADISON AVE
SEJAL MEDIC INC.	0092	80	14		114000	08689 00757	4A	29 E MADISON AVE
SELA, MEIR & SHIRLI S.L.	0066	53	17		078500	00230 00066	2	16 SMITH TERR
SELECTIVE REALTY LLC	0214	211	24		259934	04578 00953	2	186 HOOVER DRIVE
SELIGMAN, SUSAN MARY ETAL	0202	199	5		247600	02672 02123	2	66 PIERCE AVE
SELMANI, TOMORR ETALS	0064	49	609		075100	01722 01165	2	121 4TH ST
SEMENORO, TIMOTHY & KIMBERLY	0007	1.05	10		009400	00647 00466	2	78 HEATHER HILL RD
SEO, JIWON & LEE, JOUNGHOON	0135	110	17		157900	03553 01636	2	370 KNICKERBOCKER RD
SEO, RAY YOUNG S & SEO-PARK, JEAN	0064	48	691		074800	03225 00386	2	102 6TH ST
SEO, SUNG WOO	0029	20	2		039600	05296 01870	2	58 CRESSKILL AVE
SEO, SUNG WOO & LEE, JIYOUNE	0029	20	5		039800	03689 00421	2	42 CRESSKILL AVE
SERAFINI, BEVERLY	0055	41	1.06			01352 01358	2	5 TENAKILL PK DR #208
SERCHUK, ARNOLD	0215	301	3		261900		2	260 WILSON DRIVE
SESENTON, NOEL & NICOLAS, ANA	0145	124	151		171300	08899 00170	2	249 MADISON AVE
SEVERIN, STEVE & AMANDA PRESCOTT-	0189	186	2		230300	04663 01933	2	628 KNICKERBOCKER RD
SEWELL, STEVEN H. & ELLEN BRAUN	0156	142	113		187700		2	144 KNICKERBOCKER RD
SEYBOTH, STEPHEN A. & DIANE KHOURY	0044	31	455		053000		2	183 MAGNOLIA AVE
SHAH, KUMAR PAL & MRIDULA K.	0113	91.08	7		130596	07818 00824	2	10 EAST HILL COURT
SHAH, MAYANK M. & MINAL M.	0052	38	83		064100		2	179 3RD ST
SHAH, NIRAV & SHEETAL	0199	194	7		243400	03279 00902	2	27 CLARK ST
SHAH, SWETA & SHREYAS	0103	90	27		128240	01156 02487	2	208 TRUMAN DRIVE
SHALHOUB, GEORGE (TRUST)	0129	103	43		150000	07864 00589	2	463 LAFAYETTE ST
SHALHOV, AMNON TRSTE	0217	301	24		263145	04102 00549	2	232 TRUMAN DRIVE
SHALVI (ETAL), LILLY	0087	75	59		107400	01283 01675	2	145 HILLSIDE AVE
SHALVI, MIRIT & OMRI	0036	28	7		047700	03563 00288	2	25 MERRITT AVE
SHAMIS, MICHAEL	0012	4	9.01			05535 01357	1	15 MERRIFIELD WAY
SHAMIS, MICHAEL	0150	129	54		177800	04233 00683	2	136 14TH ST
SHANLEY, CHRISTOPHER TRSTE	0190	186	8		230900	04556 01119	2	15 BURTON PL
SHAPIRA, LIOR & HILA	0164	150	5		198600		2	11 PHELPS AVE
SHAPIRA, OFER & AVTALION, NOA	0035	28	3		047300	02420 00395	2	65 MERRITT AVE
SHARMA, SANSAR & JANET	0116	92	32		131700		2	15 ENGLE ST
SHARON, OFER & ATIAS, RUHAMA	0036	28	13		048300	02363 01765	2	20 MAPLE ST
SHARON, TOMER & IRIS	0200	196	16		245500	01662 01246	2	15 HOLLY LN
SHAW (TRSTE), HELEN J	0004	1.03	31		004600	00862 00186	2	125 HEATHER HILL RD
SHEMESH, YARON & HALUTS, LITAL	0141	119	15		165800	03598 01082	2	39 EMERSON ST
SHEMTOV, ILAN	0045	33	321		055500	05434 01992	2	165 JEFFERSON AVE
SHEMTOV, ILAN	0105	91.02	1		129500	05403 01051	15F	121 ENGLE ST
SHENG, KAI & CHEN, XINGYU	0096	85	80		120700	04662 00522	2	39 CENTER ST
SHER, BENJAMIN R. & NIKI L.	0095	85	64		120100		2	36 NEW ST
SHERIDAN, JOSEPH & ANGELA	0054	41	1.06			04441 00107	2	5 TENAKILL PK DR #114
SHERMAN, JONATHAN GRAY & JINGJING LI	0105	90.01	24		127910	02582 00834	2	33 LOMAN CT
SHETH, ABHISHEK U AND TANVI A	0008	1.06	3		011000	03654 01171	2	124 HEATHER HILL RD
SHEVICH, DOV & MARIOLA ASTMAN	0216	301	20		263125	08083 00975	2	106 JACKSON DRIVE

## TAXING DISTRICT NO. 08 CRESSKILL

## COUNTY NO. 02 BERGEN

NAME OF OWNER ADDITIONAL OWNERS	PAGE NO.	BLOCK NO.	LOT NO.	LOT QUALIF.	ACCOUNT NO.	DEED BOOK	DEED PAGE	CLASS	PROPERTY LOCATION
SHI, FANGYE & ZHAO, YIMENG	0118	92.04	10		144900	04352	00508	2	38 CREST DR SO
SHIBER, LIOR & NURIT	0195	189	10		237700	02716	01016	2	11 ELMWOOD TERR
SHICK, ANDREW	0205	206	3		252700	09484	00355	2	27 CHURCHILL RD
SHIM, JAE & RYU, HYUNJIN	0082	73.01	38		100400	03223	00274	2	33 ALLEN ST
SHIM, JAE KWANG & RYU, HYUN JIN	0135	110	1		157400	04794	00101	2	212 LEXINGTON AVE
SHIM, KEVIN H & MIRAN	0138	115	8		161800	03297	00313	2	80 LEXINGTON AVE
SHIM, SANG HYUN & LEE, DA AE	0090	78	16		111900	03264	01061	2	132 HILLSIDE AVE
SHIM, SEO KO & MARIA MOON	0172	162	25		210100	04858	00055	2	119 MORNINGSIDE AVE
SHIM, SEO KOO & MARIA MOON	0172	162	27		210300	08507	00841	2	281 COUNTY RD
SHIN (ETAL), PHILIP	0088	76	39		109500	01412	02147	2	120 WESTERVELT PL
SHIN, DIOGO DONG ZIN ETAL	0211	210	20		259206	02413	02081	2	263 TRUMAN DRIVE
SHIN, KYUNG SEOP TRSTES/ETAL	0216	301	13		262900	05495	01409	2	56 JACKSON DRIVE
SHIN, MYOUNG WON & CHONG, KI WON	0055	41	1.06	C002D		05112	01328	2	5 TENAKILL PK DR #204
SHIN, SOO CHUL & SUNG JA	0124	92.08	5		136100	00367	00252	2	230 E MADISON AVE
SHIN, YOO JIN	0163	148	34		197700	04417	00109	2	28 KNICKERBOCKER RD
SHIN, YOUNGSIK & PARK, MI SOOK	0086	75	56		107100	03150	00473	2	157 HILLSIDE AVE
SHIN, DAVID HYUN SUP ETAL	0039	29	3	C0021		05024	00213	2	120 STONEGATE TRAIL
SHIN, DONGWUK & SOON HEE	0211	210	16		259202			2	191 HOOVER DRIVE
SHIRAK, RON & CHEN VIDRA	0024	14.02	6		029300	04234	00178	2	301 HIGHLAND ST
SHIU, MICHAEL W & HONG, JAE KYONG	0025	14.03	9		031000	04627	00786	2	351 11TH ST
SHMUEL, ADAM & DORIT	0003	1.03	17		003200			2	149 HEATHER HILL RD
SHORE, RICHARD & ALYSSA BENI-	0163	148	1		196600	03323	00325	2	161 PHELPS AVE
SHPIGEL, EUGENE & MARION	0073	61	1096.01		088100	03298	00356	2	72 7TH ST
SHTARKER, YAN & DAPHNE	0143	120	40		168000	05084	00735	2	26 EMERSON ST
SHU, ALICE	0010	3	12		014100			2	38 RIDGE RD
SHWARTSBERG, BEN & KAMIL	0083	75	4		103100	04125	00829	2	105 WESTERVELT PL
SIAU, EN MIN & JOYCE LEE	0129	103	39		149900			2	447 LAFAYETTE ST
SICHERI, PHYLLIS E.	0105	91.02	23		130000			2	279 E MADISON AVE
SICILIANO (ETAL), MICHAEL	0135	109	17.01		157100	00300	00404	2	135 BROOKSIDE AVE
SICO, JOHN R & EILEEN M	0197	192	14		241400			2	35 WOODLAND RD
SIDHU, SUKHJINDER K	0107	91.04	18		130518	08155	00355	2	129 HOOVER DRIVE
SIDIKMAN, YAAKOV & SHANI	0159	144	275		191000	04329	00606	2	171 11TH ST
SIEGLE, HELEN	0191	186	25		232600	07897	00866	2	610 KNICKERBOCKER RD
SIGCHA, EDDY & BARBARA	0156	141	287		187600	08233	00635	2	218 MAGNOLIA AVE
SIKORYAK, GEORGE JR & PAULA A	0046	34	271		057100	08850	00113	2	173 7TH ST
SILVA, RAUL & DINO HRA MUNOZ	0189	183	1	CO008	229807	01262	02439	4A	80 BROADWAY, SUITE 2D
SILVER, ERIC S & ALYSSA H	0015	8	59		020500	00182	00047	2	120 MEZZINE DR
SIMONETTA, ERIK ALAN & CYNTHIA MORAIS	0168	159	1		204400	02406	02088	2	31 WEIL PL
SIMONIAN, ARMEN & LUCIANI, LAUREN	0161	146	1.01		194900	04186	00023	2	150 10TH ST
SIN, SCOTT & SOJUNG	0159	144.01	6		192200	04552	00846	2	116 12TH ST
SINGER (TRSTE), KAREN	0111	91.06	38			01311	00064	1	212 VACCARO DRIVE
SINGH, SUKHVINDER	0170	161	7		208200	08116	00799	2	94 DELMAR AVE
SIROTA, ZACHARY D & ALEXANDRA PAIGE	0188	182	29	C0202		04889	01512	2	23 LEGION DR., UNIT 202
SISLOWITZ (ETAL), MATTHEW	0027	17	2		036600	08804	00410	2	120 GRANT AVE
SISTI, MICHAEL B & ELENA	0212	211	8		259902	08121	00688	2	187 TRUMAN DRIVE
SITU, ALAN & TERI-LY	0043	31	430		052500	02551	01786	2	214 MADISON AVE
SIU, CHUNG HANG & ZHANG, BILLIE	0146	125	27.01		173200	03712	01619	2	46 FLORENCE AVE
SIVAN, AMIT	0007	1.05	6		009000	04748	00687	2	94 HEATHER HILL RD
SKIDMORE, LAURETTE F. & PAUL C.	0032	25	8		043500	07932	00562	2	86 MONROE AVE
SKOG, DONALD R & BERYL	0126	92.08	30		138600			2	157 PALISADE AVE
SKONIER, STEPHEN J & WENDY	0137	113	1		159500	03308	01867	2	142 LEXINGTON AVE
SLATER, DAVID P	0199	196	3		244200	08190	00176	2	16 CLARK ST
SLATTERY, TIMOTHY M. & DONNA M.	0076	66	6		093400			2	18 JEFFERSON AVE
SLAVOV, STOYAN & ASSIA	0182	179	40		224500	09639	00382	2	57 PALISADES AVE
SLIMERMEYER, JANE & RILEY, GEORGE	0170	161	4		208000			2	106 DELMAR AVE
SLOCKBOWER, BARBARA A	0036	28	11		048100	09411	00417	2	63 KNICKERBOCKER RD
SMASH 59 LLC	0084	75	16		103800	02516	01638	2	59 WESTERVELT PL
SMITH (ETALS), CHRISTOPHER C	0161	145.01	1.01		194250	01200	01828	2	100 WILLIS AVE
SMITH, BETTY ANN	0118	92.04	6		144500	08719	00231	2	22 CREST DR SO
SMITH, JOHN R. & DONNA LYNN	0029	19	4		039200			2	43 GRANT AVE
SMITH, SAMUEL & SARA	0182	179	53		224900	05153	00392	2	37 PALISADES AVE
SNEED, JOEL ETAL	0086	75	46		106200	01964	02379	2	64 CHURCHILL RD
SNIR, OHAD & SHENKER, LILACH	0174	164	39		213900	05293	00073	2	99 PARK AVE
SO, JAEMYUN & IN KIM	0183	181	2	CT004	226404	01562	01096	2	40 PALISADES AVE
SO, JUNG MI	0150	129	77		178500	04315	00431	2	25 MAPLE ST
SOBEHART (ETAL), JORGE ROLANDO	0163	148	32		197500	08084	00084	2	18 WILLIS AVE
SOBEL, HARVEY & WESTERFELD, GAIL	0212	211	1		259300	07829	00996	2	101 EISENHOWER DR
SOBEL, ROBERT N & JOAN L	0196	191	2		239300	04808	00007	2	8 WOODLAND RD

TAXING DISTRICT NO. 08 CRESSKILL

COUNTY NO. 02 BERGEN

NAME OF OWNER ADDITIONAL OWNERS	PAGE NO.	BLOCK NO.	LOT NO.	LOT QUALIF.	ACCOUNT NO.	DEED BOOK PAGE	CLASS	PROPERTY LOCATION
SOBLOFF, PETER & IMELDA	0217	301	35		264000	07747 00173	2	23 ADAMS DRIVE
SOCAS, LORENZO & JEANETTE	0077	68	3		094650	08405 00192	2	15 MEADOW ST
SOGANI, JULIE	0208	208	3		256300	04118 01442	2	16 KENNEDY RD
SOH, LAWRENCE & CLARA	0017	12	6		022900	03688 00165	2	52 GILMORE AVE
SOHN, CHANG (ETAL)	0192	187	19		234600	08423 00646	2	9 BURNS PL
SOKOL, ANTHONY & CAROLE	0026	14.04	441		031900		2	338 KNICKERBOCKER RD
SOLANO, JEAN PAUL	0151	129	109		179300	01536 01756	2	11 MAPLE ST
SOLARI, MARGARETHA ETALS	0157	142	151		188400	03525 00154	2	167 13TH ST
SOLIMANO, JOHN RICHARD	0070	57	16		084400	08018 00030	2	64 CHESTNUT ST
SOLIMANO, JOHN R.	0069	56	22		082800		2	59 CHESTNUT ST
SOLOMON, IDO & ELINOR	0019	14	32		025500	02494 01668	2	259 JEFFERSON AVE
SOMMER, CAROLE	0173	163	31		211800	01638 01801	2	262 PIERMONT ROAD
SON, JAE-HONG	0184	181	2	CT010	226410	09589 00362	2	26 LINWOOD AVE
SON, JUNG SOOK	0006	1.04	15		007200	05505 01582	2	45 BEECHWOOD RD
SON, SEUNG SOO & KIM, JINHEE	0024	14.02	9		029600	02217 01106	2	368 11TH ST
SON, YOUNG W & JUNGYUN	0048	35	231.01		059300	00674 00636	2	189 6TH ST
SONALI PLAZA INC	0082	73.01	47		101300	08876 00352	4A	180 PIERMONT ROAD
SONDERS, KENNETH & ALEXANDRA	0187	181	65		227700	03559 01183	2	175 BROADWAY
SONG, ANDREW Y & FANG, JENNIFER	0165	151	19		199800	05095 00001	2	140 PHELPS AVE
SONG, BYUNG MOON & HEE KYUNG	0105	91.02	5		129600	08563 00689	2	115 ENGLE ST
SONG, EUGENE & PARK, SALLY SEILI	0110	91.06	15		130560	02298 00948	2	29 MC GRATH DRIVE
SONG, HENRY&LEE-SONG, SEUNG YEON	0176	166	22		215500	02009 00589	2	250 PIERMONT ROAD
SONG, HYUK SOON & KANG, YOUN MIN	0023	14.01	32		034900	02954 00667	2	268 HIGHLAND ST
SONG, JAE-SON	0064	48	685		074600	05169 00371	2	116 6TH ST
SONG, JIAN BO	0115	91.10	1			09659 00482	2	234 VACCARO DRIVE
SONG, JIAN BO	0115	91.10	2			00348 00243	2	144 TRUMAN DRIVE
SONG, SAM & JOYCE	0088	76	37		109400	02952 02307	2	112 WESTERVELT PL
SONG, UNE HO & NINA MANYI	0088	76	51		110000	03652 01270	2	133 HILLSIDE AVE
SOPHIAS, TONI & JOHN	0027	17	8		037600	04672 01558	2	40 GRANT AVE
SOPHIAS, TONI & JOHN	0028	17	9		037700	09599 00179	1	GRANT AVE
SORAN, JAMES J. & DORIS A.	0089	76	56		110600	07671 00571	2	83 HILLSIDE AVE
SORIO, CAMILO & ELVIRA	0065	53	11		077800		2	3 GLENVIEW TERR
SOUDANT, ROBERT B & MARY ANNE	0123	92.07	39		134600		2	166 PALISADE AVE
SOULE, KENNETH & KATHY	0072	61	1081		087800	01085 00983	2	93 6TH ST
SOUROULLAS, KYRIACOS & LEE, MIJUNG	0022	14.01	19		033600	05511 01010	2	293 CONCORD ST
SPADACCINI, EUGENE JR & DIANE	0032	25	4		043400	08196 00810	2	92 MONROE AVE
SPECTOR, STEPHEN R. & LOW, CECILY	0040	29	3	C0029		08259 00135	2	128 STONEGATE TRAIL
SPELBRINK, DAVID & APRIL	0168	159	9		204700	01601 01657	2	156 SOUTH ST
SPIEGEL, ALBERT T. & CAROL	0191	187	3		233000		2	12 BEECHWOOD RD
SPINA TRUSTEE ETALS, CAROL	0151	130	43		179700	01622 00493	2	221 PHELPS AVE
SPINA, EMILIA C (ETALS)	0021	14	56		027800	01904 00913	2	284 CONCORD ST
SPINA, GABRIELLE	0077	66	12		094200	08365 00661	2	10 JEFFERSON AVE
SPINA, MARK VINCENT&CUTRO, LARA MARIE	0196	191	4		239500	08542 00902	2	16 WOODLAND RD
SPINDLER, BRETT & DEBORAH	0215	301	1		261700	09070 00345	2	308 TRUMAN DRIVE
SPORER, AVIAD AVRAHAM ETAL	0086	75	55		107000	05076 00371	2	161 HILLSIDE AVE
SPRENGEL, DAVID R. & DENISE P.	0149	128	17.01		176500		2	126 ELM ST
SQUITIERI, ANTHONY & ROSE	0156	142	128		188000		2	110 KNICKERBOCKER RD
SRI RANGANATHA SAI VENKATA LLC	0091	80	5		113300	01858 01358	4A	34 UNION AVE
SRIVASTAVA, UDAYAN & SAXENA, SUNITI	0059	44	800		067900	02947 00762	2	159 8TH ST
ST PIERRE, MARTIN & ALICIA	0104	90.01	18.01		128700	00785 00769	2	11 LAMBS LANE
ST THERESE ROMAN CATH CHURCH	0029	21	1		040200		15B	JEFFERSON AVE
ST THERES ROMAN CATH CHURCH	0031	24	7		042700		15D	MONROE AVE
ST THERES ROMAN CATH CHURCH	0031	24	19		042900		15D	MADISON & JEFFERSON
ST THERES ROMAN CATH CHURCH	0031	24	25		043000		15D	145 MADISON AVE
ST. ANDREW, EDWARD & JANIS	0078	68	18		095600		2	493 PIERMONT ROAD
STARC, THOMAS J & NIKKI J.T.	0078	68	14		095200		2	463 PIERMONT ROAD
STARK, BRIAN & LUBOV	0216	301	10		262600	00495 00380	2	38 JACKSON DRIVE
STARKE JR, JOHN & LINDA	0188	182	29	C0401		05278 00778	2	25 DIVISION ST., UNIT 401
STATHATOS, ELEFTERIA	0124	92.08	1		135700	03109 02279	2	256 E MADISON AVE
STEELE(25YR TRST/ETC), CAROLE A	0113	91.08	14		130604	00239 00947	2	131 HUYLER LANDING ROAD
STEIN, JEREMY & JENNIFER	0076	66	7.04		076550	03954 00470	2	117 DAVENPORT AVE
STEINBERG, ANDREW ETAL	0110	91.06	16		130561	02451 00077	2	21 MC GRATH DRIVE
STEINMAN, JONAS	0110	91.06	19		130564	08788 00649	2	66 HUYLER LANDING ROAD
STEPHANS, JUNE M TRSTE	0114	91.08	23			05246 00547	2	141 TRUMAN DRIVE
STEPHENS, M. JUNE TRSTE	0105	90.01	25		127920	05155 00827	2	37 LOMAN CT
STERLING RIVER GROUP LLC	0005	1.04	2		006200	05436 01108	2	58 HEATHER HILL RD
STERN, ANDREW & BERNADINE	0209	209	3		257500	08306 00440	2	174 HILLSIDE AVE
STERN, ANNETTE	0081	72	13		099580	00760 00543	2	9 OXFORD PLACE

## TAXING DISTRICT NO. 08 CRESSKILL

## COUNTY NO. 02 BERGEN

NAME OF OWNER ADDITIONAL OWNERS	PAGE NO.	BLOCK NO.	LOT NO.	LOT QUALIF.	ACCOUNT NO.	DEED BOOK PAGE	CLASS	PROPERTY LOCATION
STERNBACH, EDWARD & LISA S.	0170	160	49		207300		2	37 MORNINGSIDE AVE
STEVENSON(ETAL), CLINTON L	0208	208	9		256900	08450 00888	2	47 KENNEDY RD
STOGIOGLOU, PANAGIOTIS (ETAL)	0031	23	11.01		042400	01536 01840	2	45 MONROE AVE
STOLARCZYK, BARTLOMIEJ ETAL	0033	26	1		045100	03662 01338	2	14 WAVERLY PLACE
STOLLER, RICHARD & DIANE	0119	92.05	9		140100	07750 00114	2	36 CREST DR NO
STOLYAROV(ETAL), ARKADY	0022	14.01	18		033500	08772 00178	2	289 CONCORD ST
STOVALL, MARK J. LINDA V.	0139	115	24		162300		2	85 ROOSEVELT ST
STRATTON, DANIEL J. & ANN G.	0011	3.01	2		015000	07557 00368	2	349 GRANT AVE
STRATTON, MATTHEW & CAITLIN	0153	134	370		182500	03118 02124	2	39 PERSHING PL
SUCHI, DANIEL & AYA	0090	76	66		111600	04280 01787	2	8 MICHELE COURT
SUEZ C/O ALTUS GROUP UP INC	0095	85	37		119000		1	HILLSIDE AVE
SUEZ C/O ALTUS GROUP UP INC	0096	85	89		121000		1	CENTER ST
SUEZ C/O ALTUS GROUP UP INC	0097	86	110		122100		1	CENTER ST
SUEZ C/O ALTUS GROUP UP INC	0098	86	162		123900		1	E MADISON AVE
SUGANUMA, YOSHINORI & SAORI	0098	86	157		123700	01517 00127	2	211 E MADISON AVE
SUH, DONG JIN & CHUNG, YOUSUN	0130	104	17		151000	03622 01853	2	384 LAFAYETTE ST
SUH, JUNGMIN	0136	112	30.02			01552 00787	2	394 11TH ST
SUH, RYANG J & MISEON	0102	88	1	C0702	125700	02753 02490	2	702 COTTONWOOD COURT
SULTANA, MEHTAB	0212	211	5		259700	04641 00825	1	133 EISENHOWER DR
SUNG, CHI-SHEN & NAI-CHEN	0010	3	2		013100	00270 01640	2	18 RIDGE RD
SUNG, SANG HOON & CHANG, HYUN JOO	0032	25	32		044500	05188 01260	2	99 MADISON AVE
SUNG, WONAH	0019	14	40		026300	04488 00917	2	58 ROOSEVELT ST
SUNGHYUN, SAM & RYBOM, SANDRA WONSUK	0013	5	128		017800	04334 00073	2	95 MEZZINE DR
SUPERIOR INVESTMT ASSOC LLC	0090	76	68		111800	08776 00579	4A	194 COUNTY RD
SUPERIOR RLTY ASSOC LLC	0183	181	2	CT001	226401	08776 00824	2	34 PALISADES AVE
SUTERA, MICHAEL & ROSA	0135	110	8		157600	01848 00923	2	386 KNICKERBOCKER RD
SUTTON, LAURA STEPHENS	0071	59	37		085800	07681 00641	2	76 JEFFERSON AVE
SUZIE J HAHN FAMILY LLC	0109	91.06	3		130544	08650 00088	2	346 E MADISON AVE
SWAN, MICHAEL & INGRID	0044	32	371		053500	08693 00354	2	201 8TH ST
SWEENEY, ALICIA MERCEDES	0188	182	29	C0203		04799 01660	2	23 LEGION DR., UNIT 203
SYED, MAJID & PATEL, DEEBA	0037	28.01	4		049700	03390 01360	2	62 MERRITT AVE
SZARK, JOSEPH & JO ANN	0057	41	1.06	C003P		01172 01727	2	5 TENAKILL PK DR #316
TABABAN, LYDIA T & REBECCA T	0055	41	1.06	C002I		09331 00435	2	5 TENAKILL PARK DR # 209
TADROS, RENEE	0211	210	17		259203	02007 00746	2	197 HOOVER DRIVE
TAFURTH, JORGE & MARIA	0022	14.01	13		033000	01709 01505	2	265 CONCORD ST
TAJALI, FARHAD & TAJALI, MARIA C	0036	28	16		048600	02781 00165	2	6 CHERRY CT
TAK, PAUL M & LEE SHIN HOE	0165	151	2		199600	03522 01589	2	154 PHELPS AVE
TAKAHASHI, HIROJI; ETAL	0118	92.04	7		144600	07645 00846	2	26 CREST DR SO
TAKAHASHI, NORIKO	0040	29	3	C0042		08280 00986	2	141 STONEGATE TRAIL
TAL-HAIMOV, HAGIT & OFIR	0137	113	29		160200	00318 01672	2	338 LAFAYETTE ST
TALWAR, VIVEK & KIRAN BHAT	0073	61	1085.01		087900	01725 00099	2	94 EVERGREEN AVE
TAMBONE, THOMAS	0202	200	4		248000	01656 01285	2	19 EVANS RD
TAMIR, OMRI PTACHYA & MEIRAV	0013	4	13.05			02653 01202	2	57 MERRIFIELD WAY
TAMURA, HIROSHI & REIKO HAMANO	0175	164	40		214000	08023 00049	2	27 ELMORE PL
TAN, JOHN ARTHUR S & ALICIA C.	0082	73.01	41		100700	08895 00076	2	23 ALLEN ST
TAN, XIN & DUO QIAO	0070	57	3		083900	09369 00077	2	38 CHESTNUT ST
TANDON, SAURABIN & MANDAVI	0079	70.01	4		096700	04148 00318	2	261 PIERMONT ROAD
TANG, DELIANG & FRANCES	0208	208	1		256100	08205 00984	2	2 KENNEDY RD
TAOUDI BENCHEKROUN, MOHAMMED ETAL	0168	159	21		205200	01796 02212	2	93 DELMAR AVE
TAOUDI BENCHEKROUN, MOHAMMED ETAL	0168	159	27		205300		1	DELMAR AVE
TAPA, OZGUR	0027	17	6.01		037400	05197 00102	2	66 GRANT AVE
TAPPER, DORI	0101	88	1	C0503	125700	02665 00759	2	503 LAUREL LANE
TASSARO, ARTHUR F & JANICE D	0178	167	39		218000		15F	81 MARGIE AVE
TASSONE, GREGG & SUSAN CHAU	0147	126	414		174700	02039 01399	2	187 14TH ST
TAVERONI, ROSLYN	0136	112	17		159000		2	343 LAFAYETTE ST
TEDESCO, BARBARA	0002	1.03	8		002500	08343 00445	2	32 MOUNTAIN VIEW RD
TEJEDA, ADAM & LAURA	0085	75	33		104900	00704 01852	2	14 CHURCHILL RD
TEN CATE, ERIK & KIM	0133	107	6		154600	09525 00166	2	166 ROOSEVELT ST
TEN SWAMPS HOLDING COMPANY LLC	0178	167	47		218300	04659 00568	2	99 MARGIE AVE
TENAMI, ORON & BARUCH, HAGIT	0199	194	6		243300	05532 01925	2	31 CLARK ST
TENG, GUOFANG & XIE, MENG	0005	1.04	5		006500	04670 00843	2	46 HEATHER HILL RD
TEO, GREG & KIM, HYEMIN	0009	1.06	13		011800	05264 00690	2	345 BROOKSIDE AVE
TERHUNE, PATRICK & CANDELARIA	0062	47	729		072700	08147 00494	2	126 7TH ST
TESSARO, JOHN A & JANET E	0028	18	7		038800		2	9 COTTAGE PL
THE ADAMIAK FAMILY LTD.PTNRSH.P	0189	186	3		230400	07687 00269	2	634 KNICKERBOCKER RD
THIAGARAJAH (ETAL), SOMASUNDARAM	0110	91.06	17		130562	08213 00991	2	11 MC GRATH DRIVE
THOMAS, COLLIN & SHARI (JACOBSON)	0086	75	58		107300	00548 00566	2	149 HILLSIDE AVE
THOMAS, ROYCE	0071	59	27		085400	00621 01483	2	12 SYCAMORE ST



TAXING DISTRICT NO. 08 CRESSKILL

COUNTY NO. 02 BERGEN

NAME OF OWNER ADDITIONAL OWNERS	PAGE NO.	BLOCK NO.	LOT NO.	LOT QUALIF.	ACCOUNT NO.	DEED BOOK PAGE	CLASS	PROPERTY LOCATION
THOMPSON, LEONARD S & STEPHANIE M	0110	91.06	14		130556	02985 00356	2	37 MC GRATH DRIVE
THOMPSON, ROBERT & COURTNEY	0024	14.02	12		029900	01224 01000	2	350 11TH ST
THOMPSON,ARNOLD & MARY	0144	123	495		170500		2	320 12TH ST
THOMSON, HANNAH J TRSTE	0056	41	1.06	C002U		04841 00460	2	5 TENAKILL PARK DR #221
TIEDEMANN, HOWARD M. & VIRGINIA M.	0071	58	53.01				2	101 7TH ST
TIEDEMANN, ROGER C & TERESA K.	0086	75	52		106700		2	80 CHURCHILL RD
TILP (ETAL), ROBERT	0143	121	12		168600	09039 00442	2	100 TENAKILL RD
TILP (ETAL), RICHARD H & JAMES R	0025	14.03	7		030800	08680 00718	2	363 11TH ST
TIO, VINCENT & SALIENTE, ROZANNE	0006	1.04	17		007400	03364 00764	2	37 BEECHWOOD RD
TKACHENKO, STANISLAV	0049	36	187		061150	04847 01950	2	112 MADISON AVE
TOBIA (TRSTE), DENISE F	0164	149	3		198000	09516 00315	2	70 WILLIS AVE
TOBIAS, ABRAHAM & MOZELLE & DAVID	0170	161	6		268100	05172 01132	2	100 DELMAR AVE
TOBIN, CIARAN & MICHELLE	0146	124	574		172400	00452 00500	2	328 11TH ST
TOLEDANO, GIL	0013	5	126		017700	00645 01991	2	105 MEZZINE DR
TOLEDANO, OMER ITZHAK ETAL	0081	72	4		098900	05461 01708	2	282 COUNTY RD
TOLENO, GARY S. & LYN M.	0154	137	313		184500		2	251 MAGNOLIA AVE
TOLLMAN, MICHA & YAEL	0130	104	36		151500	04823 00741	2	387 HIGHLAND ST
TOMASI, MARIO & ATTILO	0012	4	4.01		016600	07725 00096	2	33 MERRIFIELD WAY
TONDEL, LAWRENCE C & SHARYN SMITH	0017	12	2		022300	08698 00853	2	14 GILMORE AVE
TONG, VINCENT C & SHIEH, MARIA C	0081	72	6		099100	03778 01979	2	7 CHURCHILL RD
TOPEZ, TAL & TAL HAMMER	0007	1.05	14		009800	05258 00058	2	8 DOUGLAS DR
TOPILOW, MARIA LORENA	0213	211	16		259918	02652 00178	2	15 VAN BUREN COURT
TORO, JORGE & GLORIA	0075	62	1057		091100	08518 00511	2	40 6TH ST
TORRES, SERGIO &RUEDA-TORRES,NAYLA	0172	163	3		211000	08271 00191	2	50 MORNINGSIDE AVE
TORTORICI, GLORIA S	0057	41	1.06	C003T		09266 00238	2	5 TENAKILL PK DR #320
TOUPS, ROBERT M JR & SHARLA M	0070	58	36		084500	00880 00814	2	90 JEFFERSON AVE
TOUSSAINT,MARTIAL	0208	208	6		256600	04052 01656	2	40 KENNEDY RD
TOVAREI LLC	0067	54	4		079500	03907 00217	2	25 JEFFERSON AVE
TOVIM, AVISHAI BEN ETAL	0138	114	11		160800	05293 01877	2	347 CONCORD ST
TRACY, ROBERT & RENA	0157	143	208		189500	08595 00273	2	181 12TH ST
TRAWKA, DANIEL & MAGDALENA	0001	1	3		000300	09492 00199	2	32 WOODLAND RD
TREIBICH ITAI & ZIPPER, TANI	0080	72	1.03			03322 01480	2	296 COUNTY RD
TRIGER, JEAN & SARIT YAHALOMI	0134	109	14.01		157000	05537 01780	2	141 BROOKSIDE AVE
TRIPODI, JOSEPH & MARIBETH	0037	28.01	6		049900	02538 00076	2	54 MERRITT AVE
TRIPPE, SUSAN H & HALL, THOMAS M	0015	7	39		019600	09299 00018	2	242 BROOKSIDE AVE
TRIVERI, MARIO R	0052	38	87		064200	05179 01737	2	66 MADISON AVE
TRUNINGER, MADELEINE	0055	41	1.06	C002F		01933 01752	2	5 TENAKILL PK DR #206
TRUST UNDER CLAUSE THIRD RES TRST	0112	91.07	6		130583	05166 01916	2	128 HUYLER LANDING ROAD
TRUSTEES OF L.NAZARIAN TRUST(ETAL	0217	301	27		263200	07834 00356	2	67 ADAMS DRIVE
TRUMEES, ARVID & IMBI	0017	12	4		022700	08184 00091	2	40 GILMORE AVE
TS POTOMAC LLC	0153	135	115		182800	02445 01319	4A	248 MADISON AVE
TSIGOUNIS, SIMONE TRSTE	0107	91.05	3		130524	05166 00212	2	10 SOUTH POND RD
TSIMMERMAN, LIUBOV	0204	203	6		251400	04679 01017	2	22 PIERCE AVE
TSO, FONG & HO, TUONG T	0175	165	1.06			02343 01881	2	125 PARK AVE
TSURUSHIMA, KENTARO & KANAKO	0082	73.01	37.01		100300	02094 00268	2	37 ALLEN ST
TUOHY, SYLVESTER L.	0158	144	260		190700	08027 00334	2	138 12TH ST
TURA, ITAMAR BAR & KREIMER, ANAT	0044	32	383		053800	04131 00321	2	196 MADISON AVE
TURNER, STEVEN & JOANNE	0052	38	103		064600		2	178 4TH ST
TURRISI, LAWRENCE & KAREN	0159	144	284		191200	07903 00246	2	155 11TH ST
UCHIMOTO, KOICHI & SANAE	0120	92.05	15		140700	08029 00809	2	60 CREST DR NO
UDA, TAKETO & KUMIKOJ	0051	37	128		062500	03037 02182	2	175 4TH ST
UGARTE, CARMEN M	0090	76	67.05		111750	03179 00016	2	29 MICHELE COURT
ULLMAN, WILLIAM A. & LISA MCCORD	0149	128	30		176900	07723 00082	2	135 14TH ST
ULLMANN, SUSAN D	0162	147	18		196200	08546 00036	2	42 GLENVIEW TERR
ULRICH, JOSEPH & LOREEN A.	0136	112	8		158800	07671 00624	2	148 LEXINGTON AVE
ULSHOEFER, ROBERT G & CATHERINE M	0146	124	570		172300	09649 00338	2	320 11TH ST
UMALI, DYLAN VIRAY & STEPHANIE ROSE	0121	92.06	8		143000	05472 00705	2	29 CREST DR NO
UNANUE, MARI	0094	85	35		118900	03302 01278	2	112 HILLSIDE AVE
UNKNOWN	0103	90.01	12.03		127300	00000 00000	1	LAMBS LANE
URIBE, ROBIN TRSTE	0095	85	54		119800	05325 01216	2	62 HILLSIDE AVE
URKOWITZ, ALLEN & AMY	0014	6	11.01		018100	08766 00394	2	253 GRANT AVE
US BANK TRUST C/O HUDSON HOMES	0072	61	1073		087500	02828 01927	2	71 6TH ST
UTMOST MANAGEMENT INC	0136	111	1.03		158520	03082 01212	2	401 11TH ST
UZMYR CRSKI LLC	0054	41	1.06	C001V		01693 00088	2	5 TENAKILL PK DR #120
UZMYR CRSKL LLC	0056	41	1.06	C003B		09396 00210	2	5 TENAKILL PARK DR #302
UZMYR CRSKL LLC	0057	41	1.06	C003N		00964 01260	2	5 TENAKILL PK DR #314
VACCO, GINA & VINCENT	0009	1.06	10		011700		2	150 HEATHER HILL RD
VADALA, ROBERT J.	0178	168	4		218500	07743 00338	15F	120 PARK AVE



TAXING DISTRICT NO. 08 CRESSKILL

COUNTY NO. 02 BERGEN

NAME OF OWNER ADDITIONAL OWNERS	PAGE NO.	BLOCK NO.	LOT NO.	LOT QUALIF.	ACCOUNT NO.	DEED BOOK PAGE	CLASS	PROPERTY LOCATION
VALENTINO, MICHAEL & NANCY	0204	203	7		251500		2	18 PIERCE AVE
VAN CLEFT, RICHARD & MELISSA	0051	38	69		063500		2	35 MAGNOLIA AVE
VANDENBERGH, GARY S. & NANCY E.	0097	86	120		122500	07714 00038	2	34 CENTER ST
VANSTAVAREN, SUZANNE	0047	34	285		057600	02823 02171	2	188 JEFFERSON AVE
VANTAGE HEALTH SYSTEM, INC.	0157	142	139		188200	08512 00934	15F	92 KNICKERBOCKER RD
VARAIYA, NILAY & SALONI	0052	38	91		064300	02807 01181	2	72 MADISON AVE
VARGAS, HAROLD	0062	47	717		072200	03717 00901	2	96 MAGNOLIA AVE
VASCO, FRANK & MARIA AMELIA	0014	6	23		018700	07889 00618	2	225 BROOKSIDE AVE
VAUDANT, JEROME & REVANKAR, SASHA	0216	301	21		263130	05243 01814	2	114 JACKSON DRIVE
VAZQUEZ, MARISOL	0153	134	374		182600	04364 01642	2	33 PERSHING PL
VELAZQUEZ, PAUL & CATHERINE	0203	202	4		249900	04694 00400	2	24 EVANS RD
VENTOLO, MICHAEL & LAURA ANN	0165	153	16		200400		2	68 PHELPS AVE
VERDERAME, ANDRE	0004	1.03	37		005200	01043 01467	2	93 HEATHER HILL RD
VEYTSMAN, ARTHUR & ALLA	0084	75	23		104200	01487 00907	2	25 WESTERVELT PL
VIARDO, ALEXANDER & NATALIA	0078	68	13		095100	02647 01131	2	457 PIERMONT ROAD
VICKERS, THOMAS	0171	162	5		209400	02218 00707	2	291 COUNTY RD
VIERNO, JEAN MARION	0142	119	46		166600		2	114 BROOKSIDE AVE
VILLAFRANCO, WILLIAM & CORTNEY	0104	90.01	12.022			03116 00584	2	22 LAMBS LANE
VILLANI, PETER & DENISE	0149	128	46		177500	01429 01554	2	41 MAPLE ST
VILLATE(ETAL), ALEJANDRO ALEJO	0043	29	15		051700	00964 02190	2	103 12TH ST
VILUTIS, LAIMA	0023	14.01	34		035100	01400 01592	2	258 HIGHLAND ST
VINCENTZ RICHARD	0154	136	302		184100		2	82 PERSHING PL
VITALE, VINCENT (ETAL)	0145	123	535		171000	01659 01128	2	321 11TH ST
VON GLAHN,KLAUS & DARLENE&OBERG,RIT	0069	56	47		083500		2	20 POPLAR ST
VOUCHIDES, ANTHONIOS M	0150	129	89		178800	05436 01594	2	125 KNICKERBOCKER RD
VOUCHIDES,ANTONIOS M	0046	33	330		055710	03984 01369	2	185 JEFFERSON AVE
WAGNER, ALIN	0005	1.04	4		006400	04641 01000	2	50 HEATHER HILL RD
WAISSMAN, ARIE & LIMOR	0137	112	37.02			01998 02463	2	406 11TH ST
WALKER, RUTH G	0128	102	33		148300	08330 00869	2	453 11TH ST
WALLIN, SUSAN C	0037	28.01	2		049500	02308 00872	2	74 MERRITT AVE
WALSER(TRSTE), BARBARA ANN	0035	27	70		047000	01103 02359	4A	229 KNICKERBOCKER RD
WALSH, PETER & DOROTHY	0193	188	4		235600		2	54 CARLETON TERR
WALSH, PETER R	0200	196	17		245600	00024 01996	2	11 HOLLY LN
WALSH,MARK WILLIAM&BERGER,ELIZABETH	0068	54.01	85		081600	04324 01673	2	101 CEDAR ST
WANCIER, SUSAN	0057	41	1.06	C003K		09232 00469	2	5 TENAKILL PK DR #311
WANDERLINGH II, SALVATORE R TRSTE	0009	1.06	17		012200	03108 01827	2	329 BROOKSIDE AVE
WANDERLINGH, CELESTE	0018	14	9		024200	01525 02478	2	227 JEFFERSON AVE
WANG(ETAL), MU-TAO	0194	189	9		237600	08808 00299	2	15 ELMWOOD TERR
WANG, JAMES WEI & MINA PARK	0045	33	314		055200	02764 00735	2	143 MAGNOLIA AVE
WANG, LINDA & JAN, LOUIS	0140	116	33		163700	08744 00042	2	98 ROOSEVELT ST
WANG, MICHAEL S	0026	15	4		035600	08885 00219	2	270 JEFFERSON AVE
WANG, YANLI	0144	122	459		169600	03126 00753	2	315 12TH ST
WANG, ZHENG & MING W	0095	85	52		119600	04773 00237	2	74 HILLSIDE AVE
WAPPEL, JOANN	0035	27	55	CT066	046725	07862 00337	2	404 MADISON AVE
WEBSTER, BRIAN ETAL	0022	14.01	17		033400	01736 01584	2	285 CONCORD ST
WEGNER,ROBERT & KUMIKO M.	0200	196	18		245700		2	7 HOLLY LN
WEHLE, RICHARD & JANET SKONIER	0003	1.03	20		003500	08094 00734	2	5 HEATHER HILL CT
WEICHMAN,YAAKOV	0013	4	14		017000	03801 00589	2	251 BROOKSIDE AVE
WEIGERT, DANIEL & NETA	0128	102	30		148200	02644 00270	2	447 11TH ST
WEIGERT,DANIEL M&NETA	0060	46	750		070000	03958 00001	2	135 7TH ST
WEIN, BRIAN G & CAROLINE B	0127	102	1		147400	09575 00201	2	476 12TH ST
WEIN, ERIC S	0063	48	667		073900	01175 02445	2	74 MAGNOLIA AVE
WEIN,ERIC & CHRISTINE	0026	15	2		035400	03757 00717	2	254 JEFFERSON AVE
WEIR, WILLIAM J & CATHERINE	0046	33	351.01		.00		2	204 8TH ST
WEISBERG, ALAN & WHITE, ELLEN	0162	147	1		195400	05464 01862	2	81 JEFFERSON AVE
WEISS, JUDITH L	0034	27	55	CT056	046475	08141 00029	2	376 MADISON AVE
WEISS, SUZANNE	0096	85	96		121300	00383 01732	2	33 OAK ST
WEISS,CAREY S&JANE	0137	113	23		160100	04666 00811	2	321 HIGHLAND ST
WEISS,EDWARD&JULIA VICTORIA	0153	134	363		182300	03766 01083	2	256 12TH ST
WEISS,JUDITH L	0012	3.01	9		015800	04996 01828	2	12 RIDGE RD
WEISSY, DAVID & TZILA	0150	129	62		178000	08591 00244	2	126 14TH ST
WEISSY, DAVID & TZILA	0204	202	13		250800	03042 01687	2	270 BROOKSIDE AVE
WELLS, ROBERT K & BETH ANN	0131	105	35		153200	08941 00278	2	385 CONCORD ST
WENGERTER, KURT & VIRGINIA	0010	3	8		013700		2	381 GRANT AVE
WENSTON, JOHN & CAROL	0055	41	1.06	C002G		02302 02191	2	5 TENAKILL PK DR #207
WESLEY,WILLIAM	0109	91.06	8		130549	04890 00762	2	378 E MADISON AVE
WEXLER, GALIT	0080	70.01	18		097600	03743 00203	2	203 W MORNINGSIDE AVE
WEXLER, SHLOMO & GALIT ARIELI	0144	122	430		169200	01896 01089	2	2 MONUMENT PLACE

## TAXING DISTRICT NO. 08 CRESSKILL

## COUNTY NO. 02 BERGEN

NAME OF OWNER ADDITIONAL OWNERS	PAGE NO.	BLOCK NO.	LOT NO.	LOT QUALIF.	ACCOUNT NO.	DEED BOOK PAGE	CLASS	PROPERTY LOCATION
WHALEN, MARY JEAN & ROBERT	0166	154	29		200800	07718 00484	1	18 PHELPS AVE
WIEZEL, SIMCHA & PAULA C	0215	300	3		261500	08408 00293	2	265 WILSON DRIVE
WILKIN, MARY ANN	0148	127	383		175300		2	158 14TH ST
WILLIAMS, STACIE M	0118	92.03	18.01		134100	04547 01143	2	18 KENILWORTH DR
WILNER, ELIYAHU Y & GABY	0133	107	22		154900	03005 00371	2	65 LEXINGTON AVE
WISEMAN, ITAI & GILOR	0013	5	118		017300	05148 00447	2	145 MEZZINE DR
WLAZLO, MARK & IREM	0113	91.08	17			02566 01941	2	103 TRUMAN DRIVE
WODA, BURTON & ARLENE WENDY	0040	29	3	C0031		08240 00733	2	130 STONEGATE TRAIL
WOERNER, ELEANOR	0057	41	1.06	C003L		05204 01806	2	5 TENAKILL PK DR #312
WOLF, NOAM	0115	92	4.01		130700	05065 01791	2	69 ENGLE ST
WOLFER, ANDREA FLUG	0114	91.09	4			09236 00019	2	116 TRUMAN DRIVE
WOLFER, CINDY & GREGG	0208	208	7		256700	08201 00994	2	48 KENNEDY RD
WOLMAN, LISA	0034	27	55	CT052	046375	01163 02279	2	364 MADISON AVE
WON, DANIEL & PARK, JUNG AI	0184	181	2	CT014	226414	03987 00386	2	56 PALISADES AVE
WON, DANIEL & WON, MIKYOUNG	0061	46	771		071100	03788 00190	2	112 JEFFERSON AVE
WONG, DENNIS	0025	14.03	6		030700	07996 00459	2	369 11TH ST
WOO, CHONG WON JAMES & HIE CHUNG	0044	32	367		053400	02919 02025	2	195 8TH ST
WOO, HEE TAEK TIMOTHY	0031	22	42		042100	01182 02477	2	57 MONROE AVE
WOO, KENNETH & PATRICIA	0045	32	408		054900	05239 01550	2	190 9TH STREET
WOOD, KERRI A & DENNIS	0202	200	2		247800	02091 01481	2	29 EVANS RD
WOODFORD, MATTHEW S & LOMBARDI, ELLEN	0099	87	180		125000	03943 01987	2	10 OAK ST
WOODLAND COMPANY LLC	0033	27	11		045800	05383 01314	4A	211 KNICKERBOCKER RD
WORTMANN, BARBARA	0055	41	1.06	C002Q		09597 00470	2	5 TENAKILL PARK DR #217
WU (ETAL), DADONG	0120	92.05	21		141300	09345 00032	2	33 CREST DR SO
WU, DADONG & HONGBO GE	0189	186	1		230200	01668 01693	2	622 KNICKERBOCKER RD
WU, FRANK Y & CONG, KATHY M	0114	91.08	21			04344 00436	2	129 TRUMAN DRIVE
WU, YANG & TAO, JINGFEN	0187	182	29	C0101		04844 00262	2	23 LEGION DR., UNIT 101
WU, YAO GUANG & ZHUO, XIA	0109	91.06	12		130553	05019 00967	2	53 MC GRATH DRIVE
WYNKOOP, FRANK H & BARBARA	0075	62	1045		090800		2	64 6TH ST
WYNNE, FRANCES E	0035	28	5		047500	02593 01524	2	33 MERRITT AVE
XU, LIN & CHEN, YANSHEN	0167	158	52		203300	02761 01851	2	27 DELMAR AVE
XUE, MING & CAO, HUIPING	0062	47	715		072100		2	92 MAGNOLIA AVE
YAE, JOHN MICHAEL & PARK, HYE SOOK	0101	88	1	C0404	125700	02584 00703	2	404 LAUREL LANE
YAHAV, OREN MONHITE & Yael MONHITE	0087	76	13.01		108100	00763 01283	2	48 WESTERVELT PL
YAN, XIAOLI & ZHONGHAI	0201	198	5		246600	04476 01376	2	24 HOLLY LN
YAN, XU & ZHAO, XIAOHAN	0188	182	29	C0204		04754 01480	2	23 LEGION DR., UNIT 204
YANAKAS, JOYCE	0218	302	10		265300		2	80 ADAMS DRIVE
YANG, CHAE HO	0184	181	2	CT018	226418	00413 00769	2	59 LINWOOD AVE
YANG, MICHAEL WONKEUN	0038	29	3	C0006		08530 00074	2	105 STONEGATE TRAIL
YANG, NING	0052	38	81		064000	03093 02127	2	177 3RD ST
YANG, NING	0071	59	18		085200	04214 00052	2	11 CHESTNUT ST
YANG, NING & WANG, JUN	0100	88	1	C0303	125700	05087 01500	2	303 ORCHARD TERRACE
YANG, MICHAEL & CHRISTINE	0052	38	100.01			03793 01272	2	182 4TH ST
YANKILEVICH, ARIEL	0157	142	159		188605	04943 01267	2	145 13TH ST
YANKILEVICH, DITI & ARIEL	0146	125	18		172800	08967 00270	2	26 FLORENCE AVE
YAO, ZHENGUO	0099	87	176		124800	04520 01502	2	4 OAK ST
YEAM, GI DON & SOON JA	0071	59	39.01		086100		2	63 7TH ST
YEE, KYUNG WHA & CHU HYONG	0191	186	23		232400	09206 00401	2	598 KNICKERBOCKER RD
YEE, NANCY LEE	0136	112	11		158900	08209 00004	2	405 LAFAYETTE ST
YELLIN, REUVEN & BARBI	0050	37	117		062200	05395 00928	2	55 MAGNOLIA AVE
YERUSLANOV, ALEXEY & MARINA	0082	73.01	42		100800	04365 01765	2	17 ALLEN ST
YI (ETAL), IMHYUK	0124	92.08	12		136800	01028 00472	2	188 E MADISON AVE
YI, JASON & MI HE	0152	132	31		180900	08763 00243	2	214 PHELPS AVE
YI, JUNG	0096	85	97		121400	08054 00486	2	35 OAK ST
YI, MINSONG	0124	92.08	3		135900	09283 00082	2	242 E MADISON AVE
YIGITKURT, BERNARD	0217	301	30		263500	04809 01794	2	53 ADAMS DRIVE
YIZHAK, RAN & INBAR, KAREN	0029	20	6.01		039900	03403 00350	2	26 CRESSKILL AVE
YJC ASSETS LLC	0189	183	1	CO006	229805	04982 00773	4A	80 BROADWAY, SUITE 2B
YJC ASSETS LLC	0189	183	1	CO007	229806	05111 01158	4A	80 BROADWAY, SUITE 2C
YOCHAI, YARON & ORNA	0157	143	176		188800	01282 00455	2	180 13TH ST
YOO, BERNARD & LINDA	0166	158	1		201700	01964 01619	2	81 ROSE ST
YOO, JUNGSIK & HONG, JA YOUN	0013	5	130		017900	02614 01834	2	85 MEZZINE DR
YOO, SEUNG WAN	0136	111	23		158525	00821 00513	2	393 11TH ST
YOO, SUNG SAM & DONG HEE	0193	187	25		235200		2	528 KNICKERBOCKER RD
YOO, WESLEY JOOHUN ETAL	0128	103	21		149400	02122 00753	2	165 LEXINGTON AVE
YOON & KANG	0180	178	19.01			09627 00463	2	LEGION DRIVE
YOON, JI SOO	0094	84	70		118400	04330 01012	2	29 NEW ST
YOON, HIE MOON & OK NYO	0129	103	47		150100		2	469 LAFAYETTE ST

## TAXING DISTRICT NO. 08 CRESSKILL

## COUNTY NO. 02 BERGEN

NAME OF OWNER ADDITIONAL OWNERS	PAGE NO.	BLOCK NO.	LOT NO.	LOT QUALIF.	ACCOUNT NO.	DEED BOOK PAGE	CLASS	PROPERTY LOCATION
YOON, TED & CINDY	0064	49	643		076000	02534 01776	2	100 5TH ST
YOON, THERESA H	0046	33	332		055800	04169 01939	2	189 JEFFERSON AVE
YOON, WON IN & CHO, MIN JUNG	0032	25	12.01		043700	09592 00392	2	76 MONROE AVE
YOON, YEAUMYUNG & YOO, HYE YOUNG	0209	209	11		257835	08358 00547	2	225 WILSON DRIVE
YOON,JUNG&CHANG SOOK	0054	41	1.06	C001N		04943 00316	2	5 TENAKILL PK DR #112
YOON,JUNWON&YOM,JIWON	0173	163	37		211900	04382 00769	2	25 PARK AVE
YOON,SEOKHO BRYAN	0151	131	26		180400	03524 00921	2	238 PHELPS AVE
YOSHIDA, TADAO & CALYNA	0111	91.06	32		130577	05508 01241	2	168 VACCARO DRIVE
YOU, JUSTIN & CHUNG, SUN YOUNG	0151	130	50		179900	09305 00326	2	207 PHELPS AVE
YOUNG, BRIAN E. & SHERRI L.	0014	6	12.01		018200	07760 00554	2	10 MERRIFIELD WAY
YOUNG, KATHLEEN MARIE	0099	88	1	C0101	125700	02662 01652	2	101 ORCHARD TERRACE
YOUNG, MICHAEL S. & GLORIA K.	0106	91.04	5		130505		2	10 NORTH POND RD
YU (ETAL), EDWARD C	0112	91.07	7		130584	00467 02201	2	66 HOOVER DRIVE
YU, CHAN & YOUNG SHIN	0195	190	2		238100	08641 00411	2	8 ELMWOOD TERR
YU, EDMUND C	0094	84	66		18000	00304 00263	2	128 COUNTY RD
YU, GUOPEI & MINGLAN	0045	32	399		054500	08492 00132	2	206 9TH ST
YU, JIN	0094	84	63		117700	01233 01989	2	152 COUNTY RD
YU, JIN & GONG, QI	0050	36	193.01		061400		2	192 6TH ST
YU, SUNGGUN & LEE, JUNG	0033	27	7		045600	03312 01937	2	11 FLORENCE AVE
YU, XIANGDONG	0158	143	215		189700	01025 00080	2	163 12TH ST
YUAN, JANET L & LEE, SONNY JAMES	0071	59	16		085100	08569 00249	2	54 JEFFERSON AVE
YUN, SUNG	0213	211	19		259924	02606 01245	2	235 TRUMAN DRIVE
YUNDI,FREDERICK & JERALDINE	0157	143	182		188900		2	160 13TH ST
YURTERI, SUALP & FATMA GONAC	0207	207	13		255400	08584 00364	2	26 LANCASTER COURT
ZAIDENBERG, DOR & AYELET C	0008	1.06	4		011100	04099 00784	2	128 HEATHER HILL RD
ZAIKOV, BRAD & COLLEEN	0206	206	14		253800	08342 00702	2	18 BUCKINGHAM RD
ZALEWSKI, MARIUSZ	0122	92.06	14		143700	03770 01176	2	53 CREST DR NO
ZALLY, WILLIAM J	0181	178	43		223100		2	24 MILTON ST
ZARATE FUENTES, PABLO ETAL	0009	1.06	15		012000	03168 01532	2	337 BROOKSIDE AVE
ZARGHAMI, SHAHLA	0206	206	15		253900	01658 01404	2	14 BUCKINGHAM RD
ZAUSNER, DANIEL & SUSAN MARENOFF-	0053	41	1.06	C001B		04824 00650	2	5 TENAKILL PARK DR #102
ZAYTSEV, EDUARD & IRINA	0208	208	5		256500	09169 00180	2	32 KENNEDY RD
ZEE, JOSEPH & YIP, VIVIAN	0141	118	1		165000	08466 00062	2	16 LEXINGTON AVE
ZEIGHER, ANDREW L & VALERIE GROH	0028	18	6		038700	08714 00566	2	65 CRESSKILL AVE
ZEINO, SAMER M	0218	302	6		265000	05235 01112	2	44 ADAMS DRIVE
ZENG (ETAL), CHAOMING	0138	115	1		161600	00412 02136	2	356 CONCORD ST
ZENNA, DAVID & NANCY	0193	188	10		236200	09101 00177	2	39 CRANFORD PL
ZHANG, JEFF BENJAMIN (JIAN BIN)	0075	62.01	3.02		091170	05324 00702	2	35 5TH ST
ZHANG, JOHN & JENNY	0145	124	215		171700	08742 00995	2	249 HIGHLAND ST
ZHANG, MIAO & LIU, ZE	0165	150.01	41.02		199400	02825 00177	2	67 PHELPS AVE
ZHANG, RANJIA & QIU, TIANYU	0188	182	29	C0302		04607 00563	2	23 LEGION DR., UNIT 302
ZHANG, SIXIAN & JUN XUE	0086	75	57		107200	07652 00591	2	153 HILLSIDE AVE
ZHANG, WEIJIA & XI, CAIXIA	0134	108	17		156000	05114 01010	2	59 SHORT PL
ZHANG, ZHENJIE & YANG, AIQIN	0101	88	1	C0403	125700	02563 02157	2	403 LAUREL LANE
ZHANG,HAIFENG&JIA,DONGPING	0143	121	9		168500	04931 00104	2	110 TENAKILL RD
ZHANG,WEIJIA&XI,CAIXIA	0134	108	25		156200	04694 01616	2	35 LEXINGTON AVE
ZHELEZNYAK, ALEXANDER G ETAL	0051	37	154		063100	03113 00837	2	168 5TH ST
ZHENG, LONGXI & YINGSHAN PIAO	0084	75	27		104400	01128 00474	2	11 WESTERVELT PL
ZHENG, YONG & ZHOU, SHU-JIA	0063	48	671		074000	07873 00303	2	82 MAGNOLIA AVE
ZHONG,TIAN CE&HE,YIFAN	0106	91.04	6		130506	04911 00387	2	16 NORTH POND RD
ZHU, YONGMING & SONG, JING	0111	91.06	34.01			05519 01534	2	184 VACCARO DRIVE
ZHUANG, SIXIAN & XUE, JUN	0086	75	51		106600	04115 01099	2	76 CHURCHILL RD
ZIADENBERG (ETAL), SHAY	0037	28.01	7		050000	01428 01654	2	50 MERRITT AVE
ZIEFLE, AUGUST E. H. JR.	0061	47	702		071650		2	113 6TH ST
ZILBERMAN, ILIA LUK ETAL	0079	70.01	4.01		096800	05372 00217	2	265 PIERMONT ROAD
ZILBERSTEIN (ETAL), LARA MOR	0195	190	9		238800	01120 00987	2	15 WOODLAND RD
ZIMICK, LOUIS PHILLIP	0089	76	62		111200	05336 00313	2	51 HILLSIDE AVE
ZIMICK,LOUIS PHILLIP ETAL	0207	207	5		254700	05059 00508	2	39 BUCKINGHAM RD
ZIPORI, ASSAF & LIAT	0160	145	319		193200	03429 00516	2	150 11TH ST
ZIRINSKY, DOV & AYELET	0064	49	630		075700	01701 00457	2	128 5TH ST
ZISMAN, CHEN & NETA TOVA BRIK	0063	48	673		074100	05218 00855	2	140 6TH ST
ZISMAN,CHEN&NETA TOVA BRIK	0199	194	8		243500	04985 00861	2	23 CLARK ST
ZITANI, DORIS I	0053	41	1.06	C001J		00554 01783	2	5 TENAKILL PK DR #108
ZITOMER, JOSHUA & NICOLE	0139	116	18		163200	00821 01178	2	285 JEFFERSON AVE
ZUR, SHAI & LUBOV	0047	34	283		057500	05262 00961	2	152 MADISON AVE
ZYPMAN-NIECHONSKI, FREDY R & RAQUEL	0105	91.02	20		129900	00722 01763	2	285 E MADISON AVE
1 LAMBS LLC	0105	91.03	5		130300	04275 01761	2	1 LAMBS LANE
100 JACKSON DRIVE LLC NJ	0216	301	19		263120	05032 01794	2	100 JACKSON DRIVE

## TAXING DISTRICT NO. 08 CRESSKILL

## COUNTY NO. 02 BERGEN

NAME OF OWNER ADDITIONAL OWNERS	PAGE NO.	BLOCK NO.	LOT NO.	LOT QUALIF.	ACCOUNT NO.	DEED BOOK	DEED PAGE	CLASS	PROPERTY LOCATION
100 UNION PROPERTY LLC	0092	82	11		114500	05431	01247	4A	100 UNION AVE
101 BROADWAY CRESSKILL LLC	0183	181	1		226400	00640	01226	4B	BROADWAY & LEGION DR
101 LINWOOD LLC	0183	180	46		225900	02838	01216	4C	101 LINWOOD AVE
105 UNION AVE LLC C/O A. DIASPARRA	0080	71	3		098000	08731	00174	4A	105 UNION AVE
109 TRUMAN DRIVE LLC	0113	91.08	18			04747	01632	2	109 TRUMAN DRIVE
113 UNION AVE LLC	0080	71	2		097900	08291	00338	2	113 UNION AVE
118 HOOVER LLC	0111	91.07	1		130578	03839	01120	2	118 HOOVER DRIVE
144 7TH ST.L.L.C/O EMERICK	0062	47	721		072400	08285	00690	2	144 7TH ST
15 WAKELEE DRIVE CORPORATION	0018	13	1.06					1	478 KNICKERBOCKER ROAD
16 BEECHWOOD ROAD LLC	0191	187	4		233100	03960	00625	2	16 BEECHWOOD RD
16 EAST MADISON AVENUE, LLC	0180	177	27		220900	08540	00635	4A	16 E MADISON AVE
16 EVANS LLC	0203	202	6		250100	05275	01065	2	16 EVANS RD
160 VACCARO ACQUISITION LLC	0111	91.06	31		130576	03401	00915	2	160 VACCARO DRIVE
173 MADISON AVE CRESSKILL LLC	0018	14	9.05		024500	00344	02022	2	173 MADISON AVE
174 VACCARO LLC	0152	133	630		181800	04566	01961	4A	220 KNICKERBOCKER ROAD
18 UNION AVE LLC	0091	80	2		113000	09415	00246	4A	18 UNION AVE
184 PHELPS LLC	0152	132	24		180500	04805	01910	2	184 PHELPS AVE
185 MADISON AVENUE LLC	0018	14	8		023900	05120	01612	2	185 MADISON AVE
186-188 CRESSKILL LLC	0046	33	361		056700	03170	00520	2	188 8TH ST
187 WILSON DRIVE LLC	0209	209	5		257700	05439	01195	2	187 WILSON DRIVE
192 MAGNOLIA LLC	0058	43	838.01		067400	03960	00449	2	192 MAGNOLIA AVE
195 4TH LLC	0051	37	137		062700	03959	01844	2	195 4TH ST
199 VACCARO LLC	0115	91.09	10			03344	00168	2	199 VACCARO DRIVE
1999 HOME LLC	0043	31	417		052100	03142	02337	2	199 9TH ST
2 PIERMONT LLC	0189	184	1		229900	02546	00564	4A	PIERMONT ROAD
20 MILTON LLC NJ	0181	178	42		223000	04935	00699	2	20 MILTON ST
20 PERSHING PLACE LLC	0155	138	349		185800	03960	00547	2	20 PERSHING PL
200 TRUMAN DR LLC	0102	90	26		128230	01855	02441	2	200 TRUMAN DRIVE
201 LEGION DR LLC	0187	182	29	C0201		04896	01559	2	23 LEGION DR., UNIT 201
209 WILSON DRIVE LLC	0209	209	7		257810	05394	00084	2	209 WILSON DRIVE
23 CHERRY CT LLC	0036	28	19		048900	05463	01095	2	23 CHERRY CT
23 VAN BUREN LLC	0213	211	15		259916	02066	00912	2	23 VAN BUREN COURT
250 TRUMAN DRIVE LLC	0218	302	11		265350	04775	01368	2	250 TRUMAN DRIVE
26 MILTON STREET LLC	0181	178	41		222900	01710	00001	2	26 MILTON ST
275 ALFRED LLC	0208	207	19		256000	03071	01446	2	169 HILLSIDE AVE
280 MADISON AVENUE LLC	0152	134	101		182000	05532	01735	2	280 MADISON AVE
3 LAMBS LANE LLC	0106	91.03	212.01		130410	04879	00513	1	3A LAMBS LANE
3 LAMBS LLC	0091	79	212		112500	04879	00513	2	3 LAMBS LANE
30 MILTON STREET LLC	0181	178	39		222800	01709	02478	4A	30 MILTON ST
34 MILTON LLC	0181	178	37.01		222600	09513	00351	2	34 MILTON ST
342 BROOKSIDE LLC	0199	195	1		243600	05512	00535	2	342 BROOKSIDE AVE
35 WESTERVELT LLC	0084	75	21		104100	04889	01984	2	35 WESTERVELT PL
351 MERRITT AVENUE LLC	0035	28	1		047100	02264	02213	1	351 MERRITT AVE
3623 PARK AVE CO INC	0186	181	56	CT002	227450	08932	00417	2	193 BROADWAY
38 UNION AVENUE LLC	0091	80	6		113400	02865	00597	4A	38 UNION AVE
39 BROADWAY LLC	0180	178	1.01					4A	39 BROADWAY
39 SEVENTH STREET LLC	0076	66	8		093700	02665	01471	2	39 7TH ST
40 7TH STREET LLC	0073	61	1111		088500	03960	00359	2	40 7TH ST
407 GRANT AVENUE CO.	0011	3	18		014700	04883	00551	2	407 GRANT AVE
41 UNION AVENUE LLC	0082	74	40		101500	04917	01649	4A	41 UNION AVE
45 LEGION DR LLC	0180	178	11		221900	09532	00243	4A	45 LEGION DRIVE
50 SPRING STREET LLC	0092	83	66		115700	02506	02206	4A	50 SPRING ST
51 HICKORY HOLDINGS LLC	0106	91.04	4		130504	03226	00491	2	2 NORTH POND RD
54 PIERCE AVENUE CO.	0201	199	2		247300	08873	00193	2	54 PIERCE AVE
56 CHURCHILL RD LLC	0085	75	44		106000	02627	01338	2	56 CHURCHILL RD
57 MERRITT LLC	0035	28	4		047400	03960	00521	2	57 MERRITT AVE
6 MADISON AVE ASSOC LLC	0058	41	1.0402					15C	6,10 MADISON AVE
6 MADISON AVE ASSOC LLC.	0058	41	1.0401					15C	1 TENAKILL PARK DR E
6 MADISON AVE ASSOCIATES LLC	0053	41	1.02		066500	08925	00323	15C	20 MADISON AVE
6 MADISON AVE ASSOCIATES LLC	0058	41	2		066700	08925	00355	15C	10 MADISON AVE
64 ROOSEVELT ST., LLC	0019	14	38		026100	08953	00365	2	68 ROOSEVELT ST
68 CHURCHILL LLC	0086	75	49		106400	05428	00792	2	68 CHURCHILL RD
74 PARK AVE LLC	0177	167	19.01		217400	05135	01761	2	74 PARK AVE
78 INVESTMENTS LLC	0211	210	14		259200	05328	00689	2	171 HOOVER DRIVE
78 MOMAR LLC	0037	28	23		049300	05235	01342	1	MAPLE ST
88 EISENHOWER LLC	0214	213	4		261000	02406	00296	2	88 EISENHOWER DR
92 UNION AVENUE, LLC	0092	82	9		114400	09138	00139	4A	92 UNION AVE
92 UNION AVENUE, LLC	0092	82	40		115400	08959	00216	4A	SPRING ST

TAXING DISTRICT NO. 08 CRESSKILL

COUNTY NO. 02 BERGEN

NAME OF OWNER ADDITIONAL OWNERS	PAGE NO.	BLOCK NO.	LOT NO.	LOT QUALIF.	ACCOUNT NO.	-----DEED----- BOOK PAGE CLASS	-----PROPERTY----- LOCATION
------------------------------------	-------------	--------------	------------	----------------	----------------	-----------------------------------	--------------------------------

BELL ATLANTIC /PROPERTY TAX DEPT.	0001	999	1				6A VARIOUS
-----------------------------------	------	-----	---	--	--	--	------------



Block No. Lot No. Qualification Account No.	Land Dimensions Building Description Additional Lots Acreage	Prop. Class	Owner's Name Address City State Property Location	Billing Code Zip Code	Land Improvement Exemption Net Total	2025 Property Tax Special Dist	2025 Total Tax Deduction Net Tax	Amt.Billed 2025 1st Q 2nd Q Total	2nd Half 2025 3rd Q 4th Q Total	Preliminary 2026 Tax 1st Q 2nd Q Total
1 1 000100	114X125 5.6LT 2SF1G .3271	2	DAVIDOV, ADI & GALI T 24 WOODLAND RD CRESSKILL, NJ 24 WOODLAND RD	07626	477300 548100 1025400	2326633	2326633 00 2326633	549010 549010 1098020	608667 619946 1228613	581659 581658 1163317
1 2 000200	114X126 5.6LT 2SF1G .3298	2	FANNIN, SCOTT & ALYSIA R 28 WOODLAND RD CRESSKILL, NJ 28 WOODLAND RD	07626	477700 345600 823300	1868068	1868068 00 1868068	439530 439530 879060	489976 499032 989008	467017 467017 934034
1 3 000300	125X126, 6.3LT 2SF 1G 3.6338	2	TRAWKA, DANIEL & MAGDALENA 32 WOODLAND RD CRESSKILL, NJ 32 WOODLAND RD	07626	492100 468500 960600	2179601	2179601 00 2179601	515833 515832 1031665	568685 579251 1147936	544901 544900 1089801
1.01 15 000700	10X111 .4LT 1SF1G .0255	1	LI, YUNXIN & FAN, JIAHENG 11 MOUNTAIN VIEW CT DEMAREST, NJ MOUNTAIN VIEW CT	07627	40000 0 40000	90760	90760 00 90760	20125 20125 40250	25035 25475 50510	22690 22690 45380
1.01 16 000800	131X122 6.3LT 1SF1G .3669	2	MIOLI, PATRICIA A TRSTE 42 HEATHERHILL RD CRESSKILL, NJ 12 MOUNTAIN VIEW CT	07626	493400 109400 602800	1367753	1367753 00 1367753	317515 317515 635030	363046 369677 732723	341939 341938 683877
1.01 17 000900	65X118,3LT 1SF1G .1761	2	GOLDBERG, MICHAEL A & SUEANN 4 MOUNTAIN VIEW CT CRESSKILL, NJ 4 MOUNTAIN VIEW CT	07626	370200 99100 469300	1064842	1064842 00 1064842	261395 261395 522790	268445 273607 542052	266211 266210 532421
1.01 18 001000	64X109 3.2LT 1SF1G .1601	2	ETEMAD, MEHRAN & SYLMA V 117 E. 35TH ST., APT. 2 NEW YORK, NY 25 MOUNTAIN VIEW RD	01175 10016	383500 119700 503200	1141761	1141761 00 1141761	267260 267260 534520	300853 306388 607241	285441 285440 570881
1.01 19 010300	93X115 3LT 1SF .2455	2	MASSARO, THOMAS L. & ANN P. 21 MOUNTAIN VIEW RD. CRESSKILL NJ 21 MOUNTAIN VIEW RD	07626	372600 104900 477500	1083448	1083448 00 1083448	250298 250297 500595	288800 294053 582853	270862 270862 541724
1.01 20 001300	92X114 3.2LT 1SF1G .2408	2	BERARDO, PATRICIA A 15 MOUNTAIN VIEW RD CRESSKILL, NJ 15 MOUNTAIN VIEW RD	07626	386100 143900 530000	1202570	1202570 00 1202570	285890 285890 571780	312480 318310 630790	300643 300642 601285
1.01 21 001300	75X107 3.1LT 1SF .1842	1	HEFETEZ, EZRA & LIMOR 9 MOUNTAIN VIEW RD CRESSKILL, NJ 9 MOUNTAIN VIEW RD	07626	376500 0 376500	854279	854279 00 854279	253115 253115 506230	171954 176095 348049	213570 213570 427140
1.01 22 001200	92X114 3.2LT 1SF1G .2408	2	BOGOPOLSKY, DAVID 5 MOUNTAIN VIEW RD CRESSKILL NJ 5 MOUNTAIN VIEW RD	01628 07626	366700 122200 488900	1109314	1109314 00 1109314	256910 256910 513820	295058 300436 595494	277329 277328 554657
1.01 23 001500	75X139 3.4LT 1SF1G .2393	2	BROWN, GEORGE & KATHLEEN 33 HEATHERHILL RD. CRESSKILL, N.J. 33 HEATHER HILL RD	07626	406200 334100 740300	1679741	1679741 00 1679741	393818 393817 787635	441981 450125 892106	419936 419935 839871
1.01 24 001600	75X113 3.1LT 1SF1G .1946	2	MATTA, NILSON & MATTA, MARIA LUISA 29 HEATHERHILL RD CRESSKILL, NJ 29 HEATHER HILL RD	01175 07626	384200 140300 524500	1190091	1190091 00 1190091	275713 275712 551425	316448 322218 638666	297523 297523 595046
1.01 25 001700	35X100 1LT 1SF .0803	1	CHEN, CHEN & SUH, DAVID 9 HEATHER HILL RD DEMAREST, NJ HEATHER HILL RD	07627	47200 0 47200	107097	107097 00 107097	23748 23747 47495	29542 30060 59602	26775 26774 53549

7609500

17265958

00

00

17265958

8220315

9045643

8632983

Block No. Lot No. Qualification Account No.	Land Dimensions Building Description Additional Lots Acreage	Prop. Class	Owner's Name Address City State Property Location	Billing Code Zip Code	Land Improvement Exemption Net Total	2025 Property Tax Special Dist	2025 Total Tax Deduction Net Tax	Amt.Billed 2025 1st Q 2nd Q Total	2nd Half 2025 3rd Q 4th Q Total	Preliminary 2026 Tax 1st Q 2nd Q Total
1.02 11 000400	75X55 .3LT .0947	1	CONNELLY, WILLIAM E JR. & SUSAN E 39 MOUNTAIN VIEW RD DEMAREST, N.J. MOUNTAIN VIEW RD	07627	117300 0 117300	266154	266154 00 266154	61065 61065 122130	71367 72657 144024	66539 66538 133077
1.02 12 000500	81X75 2.2LT 1SF1G .1395	2	MONTALBO, ELMER & CHARITO V. 35 MOUNTAIN VIEW RD CRESSKILL, NJ 35 MOUNTAIN VIEW RD	07626	370300 334000 704300	1598057	1598057 00 1598057	375763 375762 751525	419392 427140 846532	399515 399514 799029
1.02 13 000600	40X36 .1LT .0331	1	HWANG, YOON HYUP & PARK SUNYOUNG 3 MOUNTAIN VIEW CT DEMAREST, NJ MOUNTAIN VIEW CT	07627	129500 0 129500	293836	293836 00 293836	67563 67562 135125	78643 80068 158711	73459 73459 146918
1.03 1 001800	75X100 3LT 1SF .1722	2	PANNULLO, LUCIO & MENONNA, MARIA 4 MOUNTAIN VIEW RD CRESSKILL, NJ 4 MOUNTAIN VIEW RD	07626	366700 93800 460500	1044875	1044875 00 1044875	246445 246445 492890	273460 278525 551985	261219 261219 522438
1.03 2 001900	75X116 3.2LT 1SF1G .1997	2	KALISH, YANIV & SHELLY WEINGARTEN 8 MOUNTAIN VIEW RD CRESSKILL, NJ 8 MOUNTAIN VIEW RD	07626	401800 1037800 1439600	3266452	3266452 00 3266452	783380 783380 1566760	841929 857763 1699692	816613 816613 1633226
1.03 3 002000	75X118 3.2LT 2SF .2032	2	FELDMAN, BARAK & TAMAR SNIR 12 MOUNTAIN VIEW RD CRESSKILL, NJ 12 MOUNTAIN VIEW RD	07626	408000 180800 588800	1335987	1335987 00 1335987	303790 303790 607580	360965 367442 728407	333997 333997 667994
1.03 4 002100	100X104 3.2LT 1SF .2388	2	FERNANDES, INACIO & DOROTINA 16 MOUNTAIN VIEW RD CRESSKILL, N.J. 16 MOUNTAIN VIEW RD	07626	388900 99800 488700	1108860	1108860 00 1108860	263983 263982 527965	287760 293135 580895	277215 277215 554430
1.03 5 002200	70X100 4LT 1SF1G .1607	2	RUIS, JOHN & HELEN 20 MOUNTAIN VIEW RD CRESSKILL NJ 20 MOUNTAIN VIEW RD	07626	387900 120800 508700	1154240	1154240 00 1154240	266743 266742 533485	307580 313175 620755	288560 288560 577120
1.03 6 002300	118X154 5.4LT 1SF2G .4172	2	MINETTI, GUERINO 24 MOUNTAIN VIEW RD CRESSKILL, NJ 24 MOUNTAIN VIEW RD	07626	473100 552100 1025200	2326179	2326179 00 2326179	547975 547975 1095950	609476 620753 1230229	581545 581545 1163090
1.03 7 002400	78X173 4.4LT 1SF1G .3098	2	MENONNA, NICHOLAS JR & LOUISE 28 MOUNTAIN VIEW RD CRESSKILL, N.J. 28 MOUNTAIN VIEW RD	07626	444000 691500 1135500	2576450	2576450 00 2576450	610420 610420 1220840	671560 684050 1355610	644113 644112 1288225
1.03 8 002500	78X161 4.3LT 1SF1G .2883	2	TEDESCO, BARBARA 32 MOUNTAIN VIEW ROAD CRESSKILL, NJ 32 MOUNTAIN VIEW RD	07626	448400 165000 613400	1391805	1391805 00 1391805	327923 327922 655845	364606 371354 735960	347952 347951 695903
1.03 9 002600	78X142 4.1LT 1SF .2543	2	CHOI, JINKYU & JEON, JUNGHAH 36 MOUNTAIN VIEW RD CRESSKILL, NJ 36 MOUNTAIN VIEW RD	07626	424700 850300 1275000	2892975	2892975 00 2892975	688678 688677 1377355	750798 764822 1515620	723244 723244 1446488
1.03 10 002700	78X133 4LT 1SF1G .2382	2	GOTTESMAN, NADAV & MAAYAN 40 MOUNTAIN VIEW ROAD CRESSKILL, NJ 40 MOUNTAIN VIEW RD	07626	413500 720100 1133600	2572138	2572138 00 2572138	610880 610880 1221760	668955 681423 1350378	643035 643034 1286069
1.03 11 002800	75X134 4LT 2SF .2307	2	RIZZO, CHARLES J. & APRIL 44 MOUNTAIN VIEW R CRESSKILL NJ 44 MOUNTAIN VIEW RD	07626	408800 199300 608100	1379779	1379779 00 1379779	320678 320677 641355	365868 372556 738424	344945 344945 689890

10228200

23207787

00

00

23207787

10950565

12257222

11603897

Block No. Lot No. Qualification Account No.	Land Dimensions Building Description Additional Lots Acreage	Prop. Class	Owner's Name Address City State Property Location	Billing Code Zip Code	Land Improvement Exemption Net Total	2025 Property Tax Special Dist	2025 Total Tax Deduction Net Tax	Amt.Billed 2025 1st Q 2nd Q Total	2nd Half 2025 3rd Q 4th Q Total	Preliminary 2026 Tax 1st Q 2nd Q Total
1.03 12 002900	75X89 2.3LT 1SF1G .1532	2	BRANDT, MARC & GARGIULO, JESSICA 48 MOUNTAIN VIEW RD CRESSKILL, NJ 48 MOUNTAIN VIEW RD	07626	354300 483300 837600	1900514	1900514 00 1900514	450398 450397 900795	495253 504466 999719	475129 475128 950257
1.03 13 003000	75X114 3LT .1963	1	COSGROVE, PATRICK J & MARIE C 52 MOUNTAIN VIEW RD DEMAREST NJ MOUNTAIN VIEW RD	07627	192200 0 192200	436102	436102 00 436102	99130 99130 198260	117864 119978 237842	109026 109025 218051
1.03 14 003100	55X30 .1LT .0379	1	IM, YERI & JAISOHN J 56 MOUNTAIN VIEW ROAD DEMAREST, NJ 56 MOUNTAIN VIEW RD	07627	11300 0 11300	25640	25640 00 25640	5693 5692 11385	7065 7190 14255	6410 6410 12820
1.03 17 003200	70X161 4.2LT 1SF .2587	2	SHMUEL, ADAM & DORIT 149 HEATHERHILL RD. CRESSKILL, N.J. 149 HEATHER HILL RD	07626	427800 115400 543200	1232521	1232521 00 1232521	291238 291237 582475	322036 328010 650046	308131 308130 616261
1.03 18 003300	75X130 3.4LT 1SF1G .2238	2	MINETTI-SENGOS, SONIA MATTEA 145 HEATHER HILL RD CRESSKILL, NJ 145 HEATHER HILL RD	07626	427400 577900 1005300	2281026	2281026 00 2281026	539235 539235 1078470	595749 606807 1202556	570257 570256 1140513
1.03 19 003400	76X100 3LT 1SF1G .1745	2	HA, HYUN JU & SONG HUI 1 HEATHERHILL CT CRESSKILL, NJ 1 HEATHER HILL CT	07626	368300 132800 501100	1136996	1136996 00 1136996	268065 268065 536130	297677 303189 600866	284249 284249 568498
1.03 20 003500	72X156 3LT 1SF1G .2579	2	WEHLE, RICHARD & JANET SKONIER 5 HEATHER HILL CT CRESSKILL, NJ 5 HEATHER HILL CT	00597 07626	412400 134700 547100	1241370	1241370 00 1241370	292330 292330 584660	325346 331364 656710	310343 310342 620685
1.03 21 003600	IRREGULAR 1SF1G .0000	2	BLASI, ROCCO & DORIS 9 HEATHER HILL CT CRESSKILL NJ 9 HEATHER HILL CT	07626	433700 183000 616700	1399292 v1	1399292 -25000 1374292	317705 317705 635410	366050 372832 738882	343573 343573 687146
1.03 22 003700	89X147 4.2LT 1SF1G .3003	2	CHO, YOUNG TAE & HYUN JU 13 HEATHER HILL CT CRESSKILL, NJ 13 HEATHER HILL CT	07626	425000 248600 673600	1528398	1528398 00 1528398	356098 356097 712195	404397 411806 816203	382100 382099 764199
1.03 23 003800	10346SF 1SF1G .2375	2	LAVON, AVRAHAM 17 HEATHER HILL CT CRESSKILL, NJ 17 HEATHER HILL CT	07626	413000 743700 1156700	2624552	2624552 00 2624552	625658 625657 1251315	680257 692980 1373237	656138 656138 1312276
1.03 24 003900	197X167 8.2LT 1SF .7553	2	KIM, SUNG HO, ETALS. 21 HEATHER HILL CT. CRESSKILL, NJ 21 HEATHER HILL CT	01175 07626	527500 243900 771400	1750307	1750307 00 1750307	407905 407905 815810	463006 471491 934497	437577 437577 875154
1.03 25 004000	208X148 7.4LT 1SF1G .7067	2	DIVAGNO, LEONARDO & CELESTE 24 HEATHERHILL CT CRESSKILL, NJ 24 HEATHER HILL CT	01602 07626	518100 528300 1046400	2374282	2374282 00 2374282	559648 559647 1119295	621738 633249 1254987	593571 593570 1187141
1.03 26 004100	158X124 5.1LT 1SF1G .4498	2	LI, JAY H & JIN, YAN 20 HEATHER HILL CT CRESSKILL, NJ 20 HEATHER HILL CT	07626	460200 885500 1345700	3053393	3053393 00 3053393	727088 727087 1454175	792208 807010 1599218	763349 763348 1526697
1.03 27 004200	93X160 4.1 1SF1G .3416	2	KISH KUSH LLC 17 HEATHER HILL CT CRESSKILL, NJ 12 HEATHER HILL CT	07626	447300 114000 561300	1273590	1273590 00 1273590	292905 292905 585810	340803 346977 687780	318398 318397 636795

9809600

22257983

00

25000

22232983

10466185

11766798

11116493

Block No. Lot No. Qualification Account No.	Land Dimensions Building Description Additional Lots Acreage	Prop. Class	Owner's Name Address City State Property Location	Billing Code Zip Code	Land Improvement Exemption Net Total	2025 Property Tax Special Dist	2025 Total Tax Deduction Net Tax	Amt.Billed 2025 1st Q 2nd Q Total	2nd Half 2025 3rd Q 4th Q Total	Preliminary 2026 Tax 1st Q 2nd Q Total
1.03 28 004300	93X162 3.4LT 1SF 111172 .3459	2	REALE, ROSEMARY 8 HEATHER HILL CT CRESSKILL, NJ 8 HEATHER HILL CT	02640 07626	487900 124800 612700	1390216	1390216 00	319355 319355	372384 379122	347554 347554
1.03 29 004400	74X100 2.4LT 1SF1G .1699	2	LIUZZO, JOHN P & CLAUDIA 4 HEATHER HILL CT CRESSKILL, NJ 4 HEATHER HILL CT	07626	365900 539900 905800	2055260	2055260 00	491223 491222	531426 541389	513815 513815
1.03 30 004500	75X100 3LT 1SF .1722	2	MIGARDOS, DENNIS & YELENA 129 HEATHERHILL RD CRESSKILL, NJ 129 HEATHER HILL RD	07626	367500 412500 780000	1769820	1769820 00	417738 417737	462883 471462	442455 442455
1.03 31 004600	102X105 3LT 1SF1G .2459	2	SHAW (TRSTE), HELEN J 125 HEATHER HILL RD CRESSKILL, NJ 125 HEATHER HILL RD	07626	418900 113400 532300	1207789	1207789 00	282440 282440	318527 324382	301948 301947
1.03 32 004700	110X103 3.1LT 1SF1G .2601	2	BIRNHACK, ORAN & ORI 117 HEATHER HILL ROAD CRESSKILL, NJ 117 HEATHER HILL RD	07626	369600 563900 933500	2118112	2118112 00	502493 502492	551429 561698	529528 529528
1.03 33 004800	89X98 2.4LT 1SF1G .2002	2	KIM, EDDIE & STEPHANIE 109 HEATHER HILL ROAD CRESSKILL, NJ 109 HEATHER HILL RD	07626	387000 476800 863800	1959962	1959962 00	463105 463105	512125 521627	489991 489990
1.03 34 004900	75X100 3LT 1SF1G .1722	2	DERMER, ZIV & ORI 105 HEATHER HILL ROAD CRESSKILL, NJ 105 HEATHER HILL RD	07626	367500 1098700 1466200	3326808	3326808 00	796950 796950	858390 874518	831702 831702
1.03 35 005000	75X100 3LT 1SF1G .1722	2	BIRNBOIM, DOR & GIL 101 HEATHER HILL RD CRESSKILL, NJ 101 HEATHER HILL RD	07626	367500 1292600 1660100	3766767	3766767 00	189750 189750	1684503 1702764	941692 941692
1.03 36 005100	75X112 3.2LT 1SF1G .1928	2	LAM, DADO & JUNE H SUH 97 HEATHER HILL RD CRESSKILL, NJ 97 HEATHER HILL RD	07626	382500 587100 969600	2200022	2200022 00	523480 523480	571199 581863	550006 550005
1.03 37 005200	75X137 4LT 1SF .2359	2	VERDERAME, ANDRE 93 HEATHER HILL RD CRESSKILL, NJ 93 HEATHER HILL RD	07626	412500 571900 984400	2233604	2233604 00	529173 529172	582215 593044	558401 558401
1.03 38 005300	75X191 5.3LT 1SF1G .3289	2	PARK, BRIAN & SOO HYON 89 HEATHER HILL RD CRESSKILL, NJ 89 HEATHER HILL RD	07626	477000 434900 911900	2069101	2069101 00	485185 485185	544350 554381	517276 517275
1.03 39 005400	75X175 5.1LT 1SF1G .3013	2	DEL VECCHIO, DANIEL & ELAINE 85 HEATHER HILL RD CRESSKILL, NJ 85 HEATHER HILL RD	00660 07626	457900 339800 797700	1809981	1809981 00	423545 423545	477059 485832	452496 452495
1.03 40 005500	75X159 4.4LT 1SF1G .2738	2	MUSTAC-GUZMAN, TANYA M 81 HEATHER HILL RD CRESSKILL, NJ 81 HEATHER HILL RD	07626	438700 640000 1078700	2447570	2447570 00	581153 581152	636700 648565	611893 611892
1.03 41 005600	75X143 4.1LT 1SF1G .2462	2	GUSETTE, CHARLES T 77 HEATHERHILL RD CRESSKILL, NJ 77 HEATHER HILL RD	07626	419600 179200 598800	1358677	1358677 00	314985 314985	361060 367647	339670 339669

Block No. Lot No. Qualification Account No.	Land Dimensions Building Description Additional Lots Acreage	Prop. Class	Owner's Name Address City State Property Location	Billing Code Zip Code	Land Improvement Exemption Net Total	2025 Property Tax Special Dist	2025 Total Tax Deduction Net Tax	Amt.Billed 2025 1st Q 2nd Q Total	2nd Half 2025 3rd Q 4th Q Total	Preliminary 2026 Tax 1st Q 2nd Q Total
1.03 42 005700	75X127 3.4LT 1SF1G .2187	2	KANG, JUNG WOOK & YOUN, SUJUNG 73 HEATHER HILL RD CRESSKILL, NJ 73 HEATHER HILL RD	07626	400400 1149100 1549500	3515816	3515816 00 3515816	841340 841340 1682680	908046 925090 1833136	878954 878954 1757908
1.03 43 005800	75X112 3.1LT 1SF1G .1928	2	KWON, SUN MIN & MAL SOON 69 HEATHER HILL RD. CRESSKILL, N.J. 69 HEATHER HILL RD	07626	382900 136400 519300	1178292	1178292 00 1178292	275023 275022 550045	311267 316980 628247	294573 294573 589146
1.03 44 005900	6546 SQUARE FEET 1SF1G .1503	2	MAI, WERNER A & ANNA L 61 HEATHER HILL ROAD CRESSKILL, NJ 61 HEATHER HILL RD	07626	352200 107400 459600	1042832	1042832 00 1042832	247250 247250 494500	271639 276693 548332	260708 260708 521416
1.03 45 006000	100X95 3LT 1SF1G .2181	2	LIPOVETSKI, ELENA ETAL 53 HEATHER HILL RD CRESSKILL, NJ 53 HEATHER HILL RD	07626	389800 645200 1035000	2348415	2348415 00 2348415	561775 561775 1123550	606740 618125 1224865	587104 587104 1174208
1.04 1 006100	133X115 4.2LT 1SF1G .3511	2	ARAK, CHARLES & MARILYN 62 HEATHER HILL RD CRESSKILL NJ 62 HEATHER HILL RD	07626	492000 220900 712900	1617570	1617570 00 1617570	384618 384617 769235	420247 428088 848335	404393 404392 808785
1.04 2 006200	185X164 8LT 1SF1G .6965	2	STERLING RIVER GROUP LLC 673 NEW ENGLAND RD CAPE MAY, NJ 58 HEATHER HILL RD	08204	539000 124300 663300	1505028	1505028 00 1505028	348450 348450 696900	400416 407712 808128	376257 376257 752514
1.04 3 006300	128X148 5.4LT 1SF1G .4349	2	KOHN- BUCARETZKY, EVA 54 HEATHER HILL RD CRESSKILL, NJ 54 HEATHER HILL RD	07626	517000 209600 726600	1648655	1648655 00 1648655	382950 382950 765900	437382 445373 882755	412164 412164 824328
1.04 4 006400	95X106 3.1LT 1SF1G .2312	2	WAGNER, ALIN 50 HEATHER HILL RD CRESSKILL, NJ 50 HEATHER HILL RD	07626	372300 560000 932300	2115389	2115389 00 2115389	501688 501687 1003375	550879 561135 1112014	528848 528847 1057695
1.04 5 006500	75X100 3LT 2SF1G .1722	2	TENG, GUOFANG & XIE, MENG 46 HEATHER HILL RD CRESSKILL, NJ 46 HEATHER HILL RD	07626	367500 1038000 1405500	3189080	3189080 00 3189080	763370 763370 1526740	823440 838900 1662340	797270 797270 1594540
1.04 6 006600	75X100 3LT 1SF1G .1722	2	MIOLI, PATRICIA A TRSTE 42 HEATHER HILL RD CRESSKILL, NJ 42 HEATHER HILL RD	07626	367500 195500 563000	1277447	1277447 00 1277447	300898 300897 601795	334730 340922 675652	319362 319362 638724
1.04 7 006700	75X100 3LT 1SF1G .1722	2	CHANG, SO YEON 38 HEATHERHILL ROAD CRESSKILL, NJ 38 HEATHER HILL RD	07626	367500 191000 558500	1267237	1267237 00 1267237	293538 293537 587075	337009 343153 680162	316810 316809 633619
1.04 8 006800	75X100 3LT 1SF1G .1722	2	RHEE, MICHAEL & JANIE 34 HEATHER HILL RD CRESSKILL, NJ 34 HEATHER HILL RD	07626	367500 876300 1243800	2822182	2822182 00 2822182	666828 666827 1333655	737423 751104 1488527	705546 705545 1411091
1.04 9 006900	75X100 3LT 1SF1G .1722	2	COHEN, SCOTT J & TIFFANY A 30 HEATHER HILL ROAD CRESSKILL, NJ 30 HEATHER HILL RD	07626	367500 483500 851000	1930919	1930919 00 1930919	458390 458390 916780	502389 511750 1014139	482730 482730 965460
1.04 10 007000	80X100 3.4LT 1SF .1837	2	BARAK, NIMROD ETAL 26 HEATHER HILL RD CRESSKILL, NJ 26 HEATHER HILL RD	07626	367500 1053600 1421100	3224476	3224476 00 3224476	758080 758080 1516160	846342 861974 1708316	806119 806119 1612238

12641400

28683338

00

00

28683338

13568390

15114948

14341672



Block No. Lot No. Qualification Account No.	Land Dimensions Building Description Additional Lots Acreage	Prop. Class	Owner's Name Address City State Property Location	Billing Code Zip Code	Land Improvement Exemption Net Total	2025 Property Tax Special Dist	2025 Total Tax Deduction Net Tax	Amt.Billed 2025 1st Q 2nd Q Total	2nd Half 2025 3rd Q 4th Q Total	Preliminary 2026 Tax 1st Q 2nd Q Total
1.04 14 007100	75X113 3.1LT 1.5SF1G .1946	2	KATSEL (ETAL), PAVEL L. 75 CARLETON TERRACE CRESSKILL, NJ 75 CARLETON TERR	00672 07626	383700 183200 566900	1286296	1286296 00 1286296	299173 299172 598345	340858 347093 687951	321574 321574 643148
1.04 15 007200	93X117 3.4LT 1SF1G .2498	2	SON, JUNG SOOK 45 BEECHWOOD RD CRESSKILL, NJ 45 BEECHWOOD RD	07626	409700 165100 574800	1304221	1304221 00 1304221	299863 299862 599725	349087 355409 704496	326056 326055 652111
1.04 16 007300	.0000	2	BOIARDI, ROBERT P & WENDY H 41 BEECHWOOD ROAD CRESSKILL, NJ 41 BEECHWOOD RD	07626	451800 756700 1208500	2742087	2742087 00 2742087	640378 640377 1280755	724019 737313 1461332	685522 685522 1371044
1.04 17 007400	83X126 4.1LT 1.5SF1G .2401	2	TIO, VINCENT & SALIENTE, ROZANNE 37 BEECHWOOD ROAD CRESSKILL, NJ 37 BEECHWOOD RD	07626	394400 894900 1289300	2925422	2925422 00 2925422	697130 697130 1394260	758490 772672 1531162	731356 731355 1462711
1.04 18 007500	75X126 3.3LT 1.5SF1G .2169	2	HANUKA, NOAM & AMIT M 8 BURTON PL CRESSKILL, NJ 8 BURTON PL	07626	398700 920100 1318800	2992357	2992357 00 2992357	716163 716162 1432325	772763 787269 1560032	748090 748089 1496179
1.04 19 007600	118X87 3LT 1SF1G .2357	2	NAITO, KEIJI & KUNIKO 12 BURTON PL CRESSKILL, NJ 12 BURTON PL	07626	373500 133700 507200	1150837	1150837 00 1150837	268525 268525 537050	304104 309683 613787	287710 287709 575419
1.04 20 007700	115X87 4LT 1.5SF1G .2297	2	KURIHARA, FUJIKO 16 BURTON PL CRESSKILL, NJ 16 BURTON PL	07626	409100 149800 558900	1268144	1268144 00 1268144	293480 293480 586960	337518 343666 681184	317036 317036 634072
1.04 21 007800	115X87 4LT 1.5SF1G .2297	2	MAGID, TOMER & ADI 20 BURTON PLACE CRESSKILL, NJ 20 BURTON PL	07626	409100 934800 1343900	3049309	3049309 00 3049309	727260 727260 1454520	790003 804786 1594789	762328 762327 1524655
1.04 22 007900	115X87 4LT 1.5SF1G .2297	2	FUCCILLO, JOSEPH & JENNIFER 24 BURTON PL CRESSKILL, NJ 24 BURTON PL	07626	409100 512900 922000	2092018	2092018 00 2092018	492430 492430 984860	548508 558650 1107158	523005 523004 1046009
1.04 23 008000	10149 SQ. FT. 1.5SF1G .2330	2	SALAME, MICHAEL 28 BURTON PL CRESSKILL, NJ 28 BURTON PL	07626	409900 230700 640600	1453521	1453521 00 1453521	307568 307567 615135	415670 422716 838386	363381 363380 726761
1.04 24 008100	133X138,5.2LT 1SF1G .4213	2	NACCARELLA, GAETANO & TRACEY 32 BURTON PL CRESSKILL, NJ 32 BURTON PL	01175 07626	448900 149200 598100	1357089	1357089 00 1357089	313720 313720 627440	361535 368114 729649	339273 339272 678545
1.04 25 008200	125X100 6LT 1SF1G .2870	2	OM, JIM & JENNIFER 36 BURTON PL CRESSKILL, NJ 36 BURTON PL	07626	482700 329100 811800	1841974	1841974 00 1841974	429583 429582 859165	486940 495869 982809	460494 460493 920987
1.04 26 008300	120X123 4.2LT 1SF1G .3388	2	PERSSON, GARY & IRENE 38 BURTON PL CRESSKILL, NJ 38 BURTON PL	07626	415600 155500 571100	1295826	1295826 00 1295826	300495 300495 600990	344277 350559 694836	323957 323956 647913
1.04 27 008400	106X98 4LT 1.5SF1G .2385	2	CITAKIAN, VREJ & DONNA-LYNN 638 KNICKERBOCKER CRESSKILL, NJ 638 KNICKERBOCKER RD	02647 07626	352000 252200 604200	1370930	1370930 00 1370930	330165 330165 660330	351977 358623 710600	342733 342732 685465

11516100

26130031

00

00

26130031

12231860

13898171

13065019

Block No. Lot No. Qualification Account No.	Land Dimensions Building Description Additional Lots Acreage	Prop. Class	Owner's Name Address City State Property Location	Billing Code Zip Code	Land Improvement Exemption Net Total	2025 Property Tax Special Dist	2025 Total Tax Deduction Net Tax	Amt.Billed 2025 1st Q 2nd Q Total	2nd Half 2025 3rd Q 4th Q Total	Preliminary 2026 Tax 1st Q 2nd Q Total
1.05 1 008500	138X104 4.2LT 1SF1G .3295	2	CHIN, MING & HAN, LILY 114 HEATHERHILL RD CRESSKILL, NJ 114 HEATHER HILL RD	07626	482500 740000 1222500	2773853	2773853 00 2773853	656880 656880 1313760	723323 736770 1460093	693464 693463 1386927
1.05 2 008600	75X102 3LT 1SF1G .1756	2	FRENTI, JOSEPH R & CAROL J 110 HEATHER HILL RD CRESSKILL, N.J. 110 HEATHER HILL RD	01200 07626	370400 135200 505600	1147206	1147206 -25000 1122206	263943 263942 527885	294380 299941 594321	280552 280551 561103
1.05 3 008700	75X100 3LT 1SF1G .1722	2	CASTRO (ETAL/TRSTES), VENERANDO B 106 HEATHERHILL RD CRESSKILL, NJ 106 HEATHER HILL RD	07626	367500 229000 596500	1353459	1353459 00 1353459	316308 316307 632615	357141 363703 720844	338365 338365 676730
1.05 4 008800	75X100 3LT 1SF1G .1722	2	BANDINI, GREGORY L & NANCY R 102 HEATHERHILL ROAD CRESSKILL, NJ 102 HEATHER HILL RD	07626	367500 275800 643300	1459648	1459648 00 1459648	342125 342125 684250	384161 391237 775398	364912 364912 729824
1.05 5 008900	75X100 3LT 1SF1G .1722	2	MULLER, ASSAF & TRIFFON MULLER, BAR A 98 HEATHER HILL RD CRESSKILL, NJ 98 HEATHER HILL RD	07626	367500 698500 1066000	2418754	2418754 00 2418754	577818 577817 1155635	625697 637422 1263119	604689 604688 1209377
1.05 6 009000	75X100 3LT 1SF1G .1722	2	SIVAN, AMIT 94 HEATHER HILL RD CRESSKILL, NJ 94 HEATHER HILL RD	07626	367500 952800 1320300	2995761	2995761 00 2995761	718980 718980 1437960	771639 786162 1557801	748941 748940 1497881
1.05 7 009100	75X100 3LT 1SF1G .1722	2	LEE, HWIJAE ETAL 90 HEATHER HILL RD CRESSKILL, NJ 90 HEATHER HILL RD	07626	367500 158300 525800	1193040	1193040 00 1193040	277208 277207 554415	316421 322204 638625	298260 298260 596520
1.05 8 009200	75X100 3LT 1SF1G .1722	2	MATHUR, NEIL ANAND ETAL 86 HEATHER HILL RD CRESSKILL, NJ 86 HEATHER HILL RD	07626	367500 582500 950000	2155550	2155550 00 2155550	512325 512325 1024650	560225 570675 1130900	538888 538887 1077775
1.05 9 009300	75X100 3LT 1SF1G .1722	2	LEGEND PROPERTIES NJ LLC PO BOX 44 DEMAREST, NJ 82 HEATHER HILL RD	07627	367500 357000 724500	1643891	1643891 00 1643891	388125 388125 776250	429836 437805 867641	410973 410973 821946
1.05 10 009400	75X100, 3LT 1SF1G .1722	2	SEMENORO, TIMOTHY & KIMBERLY 78 HEATHER HILL RD CRESSKILL, NJ 78 HEATHER HILL RD	07626	367500 403300 770800	1748945	1748945 00 1748945	420268 420267 840535	449966 458444 908410	437237 437236 874473
1.05 11 009500	75X100 3LT 1SF1G .1722	2	LOSS, NACHUM 76 HEATHER HILL RD CRESSKILL, NJ 76 HEATHER HILL RD	07626	367500 253600 621100	1409276	1409276 00 1409276	338100 338100 676200	363122 369954 733076	352319 352319 704638
1.05 12 009600	75X100 3LT 1SF .1722	2	CHUTMAN, TOMER & GUNTHER, SARA M 70 HEATHER HILL RD CRESSKILL, NJ 70 HEATHER HILL RD	07626	367500 1131900 1499400	3402139	3402139 00 3402139	815235 815235 1630470	877588 894081 1771669	850535 850535 1701070
1.05 13 009700	88X97 3LT 1.5SF1G .1960	2	LAUDE, DENISE 78 CARLETON TERRACE CRESSKILL, NJ 78 CARLETON TERR	07626	384100 90500 474600	1076867	1076867 00 1076867	258348 258347 516695	277476 282696 560172	269217 269217 538434
1.05 14 009800	1.5SF1G .0000	2	TOPEZ, TAL & TAL HAMMER 8 DOUGLAS DR CRESSKILL, NJ 8 DOUGLAS DR	07626	384900 1473900 1858800	4217617	4217617 00 4217617	1013035 1013035 2026070	1085550 1105997 2191547	1054405 1054404 2108809

12779200

28996006

00

25000

28971006

13797390

15173616

14485507

Block No. Lot No. Qualification Account No.	Land Dimensions Building Description Additional Lots Acreage	Prop. Class	Owner's Name Address City State Property Location	Billing Code Zip Code	Land Improvement Exemption Net Total	2025 Property Tax Special Dist	2025 Total Tax Deduction Net Tax	Amt.Billed 2025 1st Q 2nd Q Total	2nd Half 2025 3rd Q 4th Q Total	Preliminary 2026 Tax 1st Q 2nd Q Total
1.05 15 009900	75X109 3.1LT 1.5SF1G .1877	2	MACCHIO, MICHAEL & GILLIAN 12 DOUGLAS DR CRESSKILL, NJ 12 DOUGLAS DR	07626	378300 167700 546000	1238874	1238874 00 1238874	290375 290375 580750	326059 332065 658124	309719 309718 619437
1.05 16 010000	75X113 3.1LT 2SF1G .1946	2	DOBISH, MICHAEL & PATRICIA 16 DOUGLAS DR CRESSKILL, NJ 16 DOUGLAS DR	07626	383100 211600 594700	1349374	1349374 00 1349374	314525 314525 629050	356892 363432 720324	337344 337343 674687
1.05 17 010100	75X100 3.1LT 1.5SF1G .1722	2	FEZZA, JOSEPH A & ELIZABETH E 20 DOUGLAS DR CRESSKILL NJ 20 DOUGLAS DR	07626	379500 130100 509600	1156282	1156282 00 1156282	267663 267662 535325	307676 313281 620957	289071 289070 578141
1.05 18 010200	82X100 3.1LT 1.5SF2G .1882	2	CARCICH, RENZO 24 DOUGLAS DR CRESSKILL, NJ 24 DOUGLAS DR	07626	380300 534200 914500	2075001	2075001 00 2075001	491798 491797 983595	540673 550733 1091406	518751 518750 1037501
1.05 19 010300	85X92 3LT 1.5SF1G .1795	2	RABINOWITZ, DANIEL & ROTH, HEDY 28 DOUGLAS DR CRESSKILL, NJ 28 DOUGLAS DR	07626	372900 558300 931200	2112893	2112893 00 2112893	500940 500940 1001880	550385 560628 1111013	528224 528223 1056447
1.05 20 010400	90X90 3.1LT 1.5SF1G .1860	2	MEHLBRECH, STEPHEN A & NICOLE 32 DOUGLAS DR CRESSKILL, NJ 32 DOUGLAS DR	07626	377100 292800 669900	1520003	1520003 00 1520003	367943 367942 735885	388375 395743 784118	380001 380001 760002
1.05 21 010500	90X90,3.1LT 1SF1G .1860	2	OREN, ZIV & GAL 36 DOUGLAS DR CRESSKILL, NJ 36 DOUGLAS DR	07626	377100 989500 1366600	3100815	3100815 00 3100815	741405 741405 1482810	801487 816518 1618005	775204 775204 1550408
1.05 22 010600	95X92 3.2LT 1.5SF1G .2006	2	ROMER, ELINOR & TODD 40 DOUGLAS DR CRESSKILL, NJ 40 DOUGLAS DR	07626	387900 392700 780600	1771181	1771181 00 1771181	427398 427397 854795	453900 462486 916386	442796 442795 885591
1.05 23 010700	123X100 4.1LT 1SF1G .2824	2	RYU, SAM & JINAH CHUNG- 44 DOUGLAS DR CRESSKILL, NJ 44 DOUGLAS DR	07626	416700 643500 1060200	2405594	2405594 00 2405594	567410 567410 1134820	629556 641218 1270774	601399 601398 1202797
1.06 1 010800	111X90 3.3LT 1SF1G .2293	2	KIM, BYUNG S & EUNHA 313 BROOKSIDE AVE CRESSKILL, NJ 313 BROOKSIDE AVE	07626	407300 768000 1175300	2666756	2666756 00 2666756	636583 636582 1273165	690331 703260 1393591	666689 666689 1333378
1.06 2 010900	137X120 3.1LT 1SF1G .3774	2	KAHN, ZACHARY & JORDANA 36 GODFREY PLACE CRESSKILL, NJ 36 GODFREY PL	07626	382700 1116000 1498700	3400550	3400550 00 3400550	817363 817362 1634725	874670 891155 1765825	850138 850137 1700275
1.06 3 011000	125X121 3.3LT 1SF1G .3472	2	SHETH, ABHISHEK U AND TANVI A 124 HEATHER HILL RD CRESSKILL, NJ 124 HEATHER HILL RD	07626	398100 931300 1329400	3016409	3016409 00 3016409	722660 722660 1445320	778233 792856 1571089	754103 754102 1508205
1.06 4 011100	97X106 3.2LT 1SF1G .2360	2	ZAIDENBERG, DOR & AYELET C 128 HEATHER HILL ROAD CRESSKILL, NJ 128 HEATHER HILL RD	07626	388300 770600 1158900	2629544	2629544 00 2629544	628303 628302 1256605	680096 692843 1372939	657386 657386 1314772
1.06 5 011200	75X100 3LT 1SF1G .1722	2	CHOI, YONG SIK & KYUNG SOOK 132 HEATHER HILL RD CRESSKILL, NJ 132 HEATHER HILL RD	07626	367500 118900 486400	1103642	1103642 00 1103642	255933 255932 511865	293213 298564 591777	275911 275910 551821

13022000

29546918

00

00

29546918

14060590

15486328

14773462

Block No. Lot No. Qualification Account No.	Land Dimensions Building Description Additional Lots Acreage	Prop. Class	Owner's Name Address City State Property Location	Billing Code Zip Code	Land Improvement Exemption Net Total	2025 Property Tax Special Dist	2025 Total Tax Deduction Net Tax	Amt.Billed 2025 1st Q 2nd Q Total	2nd Half 2025 3rd Q 4th Q Total	Preliminary 2026 Tax 1st Q 2nd Q Total
1.06 6 011300	75X100 3LT 1SF1G .1722	2	KNOX, RONALD W 134 HEATHER HILL RD CRESSKILL, NJ 134 HEATHER HILL RD	07626	367500 65800 433300	983158	983158 00	226090 226090	263106 267872	245790 245789
1.06 7 011400	75X100 3LT 1SF .1722	2	MANN, KENNETH H & BARBARA A 138 HEATHER HILL ROAD CRESSKILL, NJ 138 HEATHER HILL RD	07626	367500 91400 458900	1041244	1041244 00	240293 240292	277806 282853	260311 260311
1.06 8 011500	75X100 3LT 1SF1G .1722	2	CATRAN, MICHA & SMADAR 142 HEATHER HILL RD CRESSKILL, NJ 142 HEATHER HILL RD	07626	367500 962900 1330400	3018678	3018678 00	722315 722315	779707 794341	754670 754669
1.06 9 011600	75X100 3LT 1SF .1722	2	KIM, HUI SUK 146 HEATHERHILL RD CRESSKILL, NJ 146 HEATHER HILL RD	07626	367500 129100 496600	1126785	1126785 00	261108 261107	299554 305016	281697 281696
1.06 10 011700	60X100 2.1LT 1SF1G .1377	2	VACCO, GINA & VINCENT 150 HEATHER HILL RD CRESSKILL NJ 150 HEATHER HILL RD	07626 01175	335500 122000 457500	1038068	1038068 00	241040 241040	275478 280510	259517 259517
1.06 13 011800	50X100 1.4LT 1SF .1148	2	TEO, GREG & KIM, HYEMIN 345 BROOKSIDE AVE CRESSKILL, NJ 345 BROOKSIDE AVE	07626	319500 181400 500900	1136542	1136542 00	247998 247997	317519 323028	284136 284135
1.06 14 011900	75X100 3LT 1SF .1722	2	KEIM,RANDALL & LYNN J 341 BROOKSIDE AVE CRESSKILL, NJ 341 BROOKSIDE AVE	07626	367500 120900 488400	1108180	1108180 00	258520 258520	292884 298256	277045 277045
1.06 15 012000	75X100 3LT 1SF1G .1722	2	ZARATE FUENTES, PABLO ETAL 337 BROOKSIDE AVENUE CRESSKILL, NJ 337 BROOKSIDE AVE	07626	367500 723900 1091400	2476387	2476387 00	589720 589720	642471 654476	619097 619097
1.06 16 012100	75X100 3LT 1SF1G .1722	2	CABRI, BIANCA & ERIKA 14 GOODWIN CT. CLOSTER, NJ 333 BROOKSIDE AVE	07024	367500 139100 506600	1149475	1149475 00	266628 266627	305324 310896	287369 287369
1.06 17 012200	75X100 3LT 1SF1G .1722	2	WANDERLINGH II, SALVATORE R TRSTE 329 BROOKSIDE AVENUE CRESSKILL, NJ 329 BROOKSIDE AVE	07626	367500 140900 508400	1153560	1153560 00	253920 253920	320064 325656	288390 288390
1.06 18 012300	75X100 3LT 1SF1G .1722	2	HO, EDDIE KASING & ALINE MANYEE 325 BROOKSIDE AVE CRESSKILL, NJ 325 BROOKSIDE AVE	07626	367500 416800 784300	1779577	1779577 00	420095 420095	465380 474007	444895 444894
1.06 19 012400	75X100 3LT 1SF .1722	2	MCQUILLEN, CORNELIUS & CHRISTINE 321 BROOKSIDE AVE CRESSKILL, NJ 321 BROOKSIDE AVE	07626 00660	367500 233900 601400	1364577	1364577 00	319010 319010	359971 366586	341145 341144
1.06 20 012500	75X100 3LT 1SF1G .1722	2	ITZHAKI, SAVION & SHIRAN 317 BROOKSIDE AVENUE CRESSKILL, NJ 317 BROOKSIDE AVE	07626	361100 194200 555300	1259976	1259976 00	293825 293825	333109 339217	314994 314994
2 1 012600	36.9 AC CB 36.9000	15A	BORO OF CRESSKILL 67 UNION AVE CRESSKILL, NJ HIGHSCHOOL	07626	*EXEMPT*	00	00 00 00	00 00 00	00 00 00	00 00 00

8213400

18636207

00

00

18636207

8681120

9955087

9318106



Block No. Lot No. Qualification Account No.	Land Dimensions Building Description Additional Lots Acreage	Prop. Class	Owner's Name Address City State Property Location	Billing Code Zip Code	Land Improvement Exemption Net Total	2025 Property Tax Special Dist	2025 Total Tax Deduction Net Tax	Amt.Billed 2025 1st Q 2nd Q Total	2nd Half 2025 3rd Q 4th Q Total	Preliminary 2026 Tax 1st Q 2nd Q Total
2 5 012700	6.41 AC L8&9 6.4100	15C	BORO OF CRESSKILL 67 UNION AVE CRESSKILL NJ N SIDE OF GRANT AVE	07626	*EXEMPT*	00	00 00 00	00 00 00	00 00 00	00 00 00
2 6 012800	150 X 200 11.4LT 2.5SF1G L7 .6887	2	MINOYAN, ALAN 133 GRANT AVE CRESSKILL, NJ 133 GRANT AVE	07626	485300 196600 681900	1547231	1547231 00 1547231	366965 366965 733930	402900 410401 813301	386808 386808 773616
3 1 013000	120X92,4.4LT 1SF1G .2534	2	KRELBAUM, BOAZ & TALIA 14 RIDGE RD CRESSKILL, NJ 14 RIDGE RD	07626	423800 453700 877500	1991048	1991048 00 1991048	469315 469315 938630	521383 531035 1052418	497762 497762 995524
3 2 013100	120X92 4.4LT 1SF1G .2534	2	SUNG, CHI-SHEN & NAI-CHEN 18 RIDGE RD CRESSKILL, NJ 18 RIDGE RD	07626	424800 355300 780100	1770047	1770047 00 1770047	415783 415782 831565	464951 473531 938482	442512 442512 885024
3 3 013200	100X152 6LT 1SF1G .3489	2	MILLMAN, KEREN & SARANGA, YARIV 22 RIDGE RD CRESSKILL, NJ 22 RIDGE RD	07626	488700 480100 968800	2198207	2198207 00 2198207	516178 516177 1032355	577598 588254 1165852	549552 549552 1099104
3 4 013300	106X90 4.5LT 1SF1G .2190	2	KIM, JE HOON & PARK, HEEYEON 2 WRIGHT PLACE CRESSKILL, NJ 2 WRIGHT PL	07626	445400 279500 724900	1644798	1644798 00 1644798	384388 384387 768775	434025 441998 876023	411200 411199 822399
3 5 013400	113X155 9LT 1SF1G .4021	2	FAHY, WILLIAM V. III & JOYCE A. 369 GRANT ST. CRESSKILL, N.J. 369 GRANT AVE	00316 07626	477500 260900 738400	1675430	1675430 00 1675430	390080 390080 780160	443574 451696 895270	418858 418857 837715
3 6 013500	71X100 4.7LT 1SF1G .1630	2	NAKAI, KEI & KEUM, MOONKYUNG 6 WRIGHT PL CRESSKILL, NJ 6 WRIGHT PL	07626	474500 419500 894000	2028486	2028486 00 2028486	476560 476560 953120	532766 542600 1075366	507122 507121 1014243
3 7 013600	112X108 4.3LT 1SF1G .2777	2	HUANG, CATHERINE 375 GRANT AVE CRESSKILL, NJ 375 GRANT AVE	07626	418800 380400 799200	1813385	1813385 00 1813385	424868 424867 849735	477430 486220 963650	453347 453346 906693
3 8 013700	112X108 4.8LT 1SF1G .2777	2	WENGERTER, KURT & VIRGINIA 381 GRANT AVE CRESSKILL NJ 381 GRANT AVE	02640 07626	418900 378800 797700	1809981	1809981 00 1809981	425730 425730 851460	474874 483647 958521	452496 452495 904991
3 9 013800	88X89 4.7LT 1SF1G .1798	2	CHO, HEE SUB & KYUNG MI JUNG 10 WRIGHT PL CRESSKILL, NJ 10 WRIGHT PL	07626	437700 353300 791000	1794779	1794779 00 1794779	421015 421015 842030	472024 480725 952749	448695 448695 897390
3 10 013900	120X89 4.3LT 1SF1G .2452	2	LEE, HYUN WOO & SON, JIYOUNG 14 WRIGHT PLACE CRESSKILL, NJ 14 WRIGHT PL	07626	420300 385900 806200	1829268	1829268 00 1829268	435678 435677 871355	474523 483390 957913	457317 457317 914634
3 11 014000	IRREGULAR 1SF1G .0000	2	APELIAN, TENI & HAJJAR, ROGER 169 NORTH STREET LEXINGTON, MA 02420 34 RIDGE RD	07626	464000 941900 1405900	3189987	3189987 00 3189987	761530 761530 1523060	825731 841196 1666927	797497 797497 1594994
3 12 014100	123X120 8.3LT 1SF1G .3388	2	SHU, ALICE 38 RIDGE RD CRESSKILL, NJ 38 RIDGE RD	07626	499300 255600 754900	1712868	1712868 00 1712868	398993 398992 797985	453290 461593 914883	428217 428217 856434

Block No. Lot No. Qualification Account No.	Land Dimensions Building Description Additional Lots Acreage	Prop. Class	Owner's Name Address City State Property Location	Billing Code Zip Code	Land Improvement Exemption Net Total	2025 Property Tax Special Dist	2025 Total Tax Deduction Net Tax	Amt.Billed 2025 1st Q 2nd Q Total	2nd Half 2025 3rd Q 4th Q Total	Preliminary 2026 Tax 1st Q 2nd Q Total
3 13 014200	117X109 5LT 1SF1G .2928	2	BLECKMAN, D.R. & COBB, C. 42 RIDGE RD CRESSKILL NJ 42 RIDGE RD	07626	451600 253500 705100	1599872	1599872 00 1599872	374670 374670 749340	421388 429144 850532	399968 399968 799936
3 14 014300	100X100 4LT 1SF1G .2296	2	LEE, YOON GU & NAM, KYUNG JIN 46 RIDGE RD CRESSKILL, NJ 46 RIDGE RD	07626	407500 474200 881700	2000577	2000577 00 2000577	472190 472190 944380	523250 532947 1056197	500145 500144 1000289
3 15 014400	109X99 4.1LT 1SF1G .2477	2	KISS, KRISZTINA A 50 RIDGE RD CRESSKILL, NJ 50 RIDGE RD	07626 00660	453500 247200 700700	1589888	1589888 00 1589888	370933 370932 741865	420158 427865 848023	397472 397472 794944
3 16 014500	95X111 3.4LT 1SF1G .2421	2	CHENG, SHARN & SUK YOUNG LEE 427 GRANT AVE CRESSKILL, NJ 427 GRANT AVE	07626	395400 258400 653800	1483472	1483472 00 1483472	347243 347242 694485	390898 398089 788987	370868 370868 741736
3 17 014600	100X101 4LT 1SF1G .2319	2	HECHLER, BRIAN & WENDY 419 GRANT AVE CRESSKILL, NJ 419 GRANT AVE	07626	389000 226200 615200	1395889	1395889 00 1395889	326255 326255 652510	368306 375073 743379	348973 348972 697945
3 18 014700	100X100 4LT 1SF2G .2296	2	407 GRANT AVENUE CO. 407 GRANT AVE CRESSKILL, NJ 407 GRANT AVE	07626	387100 274700 661800	1501624	1501624 00 1501624	352073 352072 704145	395100 402379 797479	375406 375406 750812
3 19 014800	100X100 4LT 1SF1G .2296	2	SARADOUNI, IDIR 399 GRANT AVE CRESSKILL, NJ 399 GRANT AVE	07626	387100 355700 742800	1685413	1685413 00 1685413	396865 396865 793730	441756 449927 891683	421354 421353 842707
3 20 014900	100X100 4LT 1SF1G .2296	2	IWAI, KEIZO & NORIKO 387 GRANT AVE CRESSKILL NJ 387 GRANT AVE	07626	387400 243100 630500	1430605	1430605 00 1430605	334880 334880 669760	376955 383890 760845	357652 357651 715303
3.01 2 015000	240X208 19.9LT 2SS L2.C 1.1460	2	STRATTON, DANIEL J. & ANN G. 349 GRANT AVE. CRESSKILL, N.J. 349 GRANT AVE	07626	663200 695000 1358200	3081756	3081756 00 3081756	736690 736690 1473380	796718 811658 1608376	770439 770439 1540878
3.01 3 015100	123X270 13.2LT 2SF1G .7624	2	DICKSTEIN, DONALD & LINDA 305 GRANT AVE. CRESSKILL, NJ 305 GRANT AVE	07626 02014	596100 291900 888000	2014872	2014872 00 2014872	475353 475352 950705	527200 536967 1064167	503718 503718 1007436
3.01 4 015200	85X180 6LT 1SF1G .3512	2	REHAB ENTERPRISES LLC 329 GRANT AVE CRESSKILL, NJ 329 GRANT AVE	07626	479200 206600 685800	1556080 v1	1556080 -25000 1531080	355540 355540 711080	406228 413772 820000	382770 382770 765540
3.01 5 015300	71X81 9.2LT 2SS .1320	2	MCNEILL, JAMES S (ETAL) 321 GRANT AVENUE CRESSKILL, NJ 321 GRANT AVE	07626	528100 465400 993500	2254252	2254252 00 2254252	532220 532220 1064440	589442 600370 1189812	563563 563563 1127126
3.01 6 015400	71X213 6LT 1SF1G .3472	2	ROUSSOU, ANNE NIKOLETTA ETAL 313 GRANT AVE CRESSKILL, NJ 313 GRANT AVE	07626	464900 270500 735400	1668623	1668623 00 1668623	389160 389160 778320	441107 449196 890303	417156 417156 834312
3.01 7 015500	125X138 10.5LT .3960	15C	BOROUGH OF CRESSKILL 67 UNION AVE CRESSKILL, NJ GRANT AVE	07626	*EXEMPT*	00	00 00 00	00 00 00	00 00 00	00 00 00

Block No. Lot No. Qualification Account No.	Land Dimensions Building Description Additional Lots Acreage	Prop. Class	Owner's Name Address City State Property Location	Billing Code Zip Code	Land Improvement Exemption Net Total	2025 Property Tax Special Dist	2025 Total Tax Deduction Net Tax	Amt.Billed 2025 1st Q 2nd Q Total	2nd Half 2025 3rd Q 4th Q Total	Preliminary 2026 Tax 1st Q 2nd Q Total
3.01 8 015700	110 X 91 4.1 LT 1SF1G .2298	2	PIZZILLO, DAVID & CASTALDI, MIGUELINA 10 RIDGE ROAD CRESSKILL, NJ 10 RIDGE RD	07626	407700 438100 845800	1919120	1919120 00	452640 452640 905280	502268 511572 1013840	479780 479780 959560
3.01 9 015800	120X104 4.5LT 1SF1G .2865	2	WEISS, JUDITH L 12 RIDGE RD CRESSKILL, NJ 12 RIDGE RD	07626	447200 298300 745500	1691540	1691540 00	395945 395945 791890	445725 453925 899650	422885 422885 845770
3.02 1 015900	91X106, 3.4LT 1SF2G .2214	2	LING, HOE ING & WANG, LI HWA 18 BURNS PL CRESSKILL, NJ 18 BURNS PL	02640 07626	401800 290000 691800	1569694	1569694 00	368230 368230 736460	412812 420422 833234	392424 392423 784847
3.02 2 016000	100X101 4LT 1SF1G .2319	2	BANPO LLC 100 OLD PALISADE RD #1805 FORT LEE, NJ 22 BURNS PL	07024	409100 285600 694700	1576274	1576274 00	369380 369380 738760	414937 422577 837514	394069 394068 788137
3.02 3 016100	99X84 4.1LT 1SF1G .1909	2	ROSENBERG, STANLEY & FRANCINE 26 BURNS PL CRESSKILL NJ 26 BURNS PL	07626	380500 230600 611100	1386586 V1	1386586 -25000 1361586	331563 331562 663125	345870 352591 698461	340397 340396 680793
3.02 4 016200	85X87 4.2LT 1.5SF1G .1698	2	PARK(ETAL), DAEYOUNG 39 RIDGE RD CRESSKILL, NJ 39 RIDGE RD	07626	377900 283800 661700	1501397	1501397 00	352820 352820 705640	394240 401517 795757	375350 375349 750699
3.02 5 016300	103X100 4LT 1SF1G .2365	2	COLLINS, DAVID & ROSEANN 45 RIDGE RD CRESSKILL, NJ 45 RIDGE RD	07626	412300 278800 691100	1568106	1568106 00	382490 382490 764980	397762 405364 803126	392027 392026 784053
3.02 6 016400	100X98 3.5LT 1SF1G .2250	2	LUSTIG, ADAM & BAR 49 RIDGE RD CRESSKILL, NJ 49 RIDGE RD	07626	404300 370400 774700	1757794	1757794 00	380305 380305 760610	494332 502852 997184	439449 439448 878897
4 1 016500	L2-4, 12 195X150 12.5LT 2SF1G .6715	15C	BORO OF CRESSKILL NJ 67 UNION AVE CRESSKILL, NJ 43 MERRIFIELD WAY	07626	*EXEMPT*	00	00 00 00	00 00 00	00 00 00	00 00 00
4 4.01 016600	L5, 6 107X120 5LT 2SF1G .2948	2	TOMASI, MARIO & ATTILO 33 MERRIFIELD WAY CRESSKILL, NJ 33 MERRIFIELD WAY	01175 07626	453000 254200 707200	1604637	1604637 00	373233 373232 746465	425197 432975 858172	401160 401159 802319
4 7 016700	L8 102X132 4.4LT 2SF1G .3091	2	EARABINO, WARREN T & EARLYN M 25 MERRIFIELD WAY CRESSKILL NJ 25 MERRIFIELD WAY	07626	462900 221200 684100	1552223	1552223 00	360928 360927 721855	411422 418946 830368	388056 388056 776112
4 9.01 016800	L10, 11 158X158 8LT 2SF2G .5731	2	SHAMIS, MICHAEL 15 MERRIFIELD WAY CRESSKILL, NJ 15 MERRIFIELD WAY	07626 R10	417800 0 417800	947988	947988 00	215050 215050 430100	256646 261242 517888	236997 236997 473994
4 11.01 016800	L10, 11 158X158 8LT 2SF2G .5731	2	KHOURY, ROBERT M & BIRD, JAIMIE DAWN 5 MERRIFIELD WAY CRESSKILL, NJ 5 MERRIFIELD WAY	07626	408600 371200 779800	1769366	1769366 00	415610 415610 831220	464784 473362 938146	442342 442341 884683
4 13.01 016800	120 X 130 1SF1G .3581	2	CHU, GEORGE 7 RIDGE RD CRESSKILL, NJ 7 RIDGE RD	07626	489300 927700 1417000	3215173	3215173 00	764175 764175 1528350	835618 851205 1686823	803794 803793 1607587

Block No. Lot No. Qualification Account No.	Land Dimensions Building Description Additional Lots Acreage	Prop. Class	Owner's Name Address City State Property Location	Billing Code Zip Code	Land Improvement Exemption Net Total	2025 Property Tax Special Dist	2025 Total Tax Deduction Net Tax	Amt.Billed 2025 1st Q 2nd Q Total	2nd Half 2025 3rd Q 4th Q Total	Preliminary 2026 Tax 1st Q 2nd Q Total
4 13.02	78 X 109 .1952	2	MESSINGER, BLAINE H & JENNIFER 5 RIDGE RD CRESSKILL, NJ 5 RIDGE RD	07626	450200 788800 1239000	2811291	2811291 00	667173 667172	731659 745287	702823 702823
4 13.03	68 X 120 .1873	2	BERKOWITZ, GREG & CHRISTINE L 3 RIDGE RD CRESSKILL, NJ 3 RIDGE RD	07626	436100 776300 1212400	2750936	2750936 00	652108 652107	716692 730029	687734 687734
4 13.04	105 X 102 .2459	2	RABINOWITZ, SAMUEL & ROSANNE 1 RIDGE RD CRESSKILL, NJ 1 RIDGE RD	07626	420400 642100 1062500	2410813	2410813 00	577185 577185	622378 634065	602704 602703
4 13.05	57 MERRIFIELD WAY .0000	2	TAMIR, OMRI PTACHYA & MEIRAV 57 MERRIFIELD WAY CRESSKILL, NJ 57 MERRIFIELD WAY	07626	425300 768400 1193700	2708505	2708505 00	645783 645782	701905 715035	677127 677126
4 14 017000	116X143 5.1LT 1SF1G .3808	2	WEICHMAN, YAAKOV 251 BROOKSIDE AVE CRESSKILL, NJ 251 BROOKSIDE AVE	07626	409400 296000 705400	1600553	1600553 00	374670 374670	421727 429486	400139 400138
4 15 017100	76X118 4.2LT 1SF1G .2059	2	CHOI, SUNGHOON & EUNJUNG LEE 261 BROOKSIDE AVENUE CRESSKILL, NJ 261 BROOKSIDE AVE	07626	388600 567300 955900	2168937	2168937 00	515373 515372	563839 574353	542235 542234
5 118 017300	95X126 5LT 2SF1G .2748	2	WISEMAN, ITAI & GILOR 145 MEZZINE DR CRESSKILL, NJ 145 MEZZINE DR	07626	439000 571700 1010700	2293278	2293278 00	542110 542110	598971 610087	573320 573319
5 120 017400	95X126 5LT 1SF1G .2748	2	SAKURAI, DALE & BURK, BILLY 135 MEZZINE DR CRESSKILL, NJ 135 MEZZINE DR	07626	439000 292400 731400	1659547	1659547 00	387723 387722	438028 446074	414887 414887
5 122 017500	95X126 5LT 1SF1G .2748	2	HERSHKOVITZ, KARIN & KOCHAVI, EYAL 125 MEZZINE DR CRESSKILL, NJ 125 MEZZINE DR	07626	439000 468100 907100	2058210	2058210 00	484955 484955	539161 549139	514553 514552
5 124 017600	L125 100X125 5LT 1SF1G .2870	2	RENDELL, ADAM S (ETAL) 115 MEZZINE DRIVE CRESSKILL, NJ 115 MEZZINE DR	07626	447500 221200 668700	1517280	1517280 00	371910 371910	383053 390407	379320 379320
5 126 017700	100X125, 5LT 2SF1G .2870	2	TOLEDANO, GIL 105 MEZZINE DR CRESSKILL, NJ 105 MEZZINE DR	07626	447500 377200 824700	1871244	1871244 00	439243 439242	491844 500915	467811 467811
5 128 017800	100X125 5LT 2SF L129 .2870	2	SUNGHYUN, SAM & RYEOM, SANDRA WONSUK 95 MEZZINE DR CRESSKILL, NJ 95 MEZZINE DR	07626	447500 1178600 1626100	3689621	3689621 00	882395 882395	953472 971359	922406 922405
5 130 017900	90X125 .2583	2	YOO, JUNGSIK & HONG, JA YOUN 85 MEZZINE DRIVE CRESSKILL, NJ 85 MEZZINE DR	07626	427500 602300 1029800	2336616	2336616 00	552978 552977	609667 620994	584154 584154
5 131 017950	92X123 2SF1G .2598	2	MILANOS, OLGA 15 CRESTON AVE TENAFLY, NJ 258 BROOKSIDE AVE	01576 07670	428600 284400 713000	1617797	1617797 00	377660 377660	427317 435160	404450 404449



Block No. Lot No. Qualification Account No.	Land Dimensions Building Description Additional Lots Acreage	Prop. Class	Owner's Name Address City State Property Location	Billing Code Zip Code	Land Improvement Exemption Net Total	2025 Property Tax Special Dist	2025 Total Tax Deduction Net Tax	Amt.Billed 2025 1st Q 2nd Q Total	2nd Half 2025 3rd Q 4th Q Total	Preliminary 2026 Tax 1st Q 2nd Q Total
6 11 018000	75X156 4.3LT 1SF1G .2686	2	EISEN (ETAL), JOAN 177 BROOKSIDE AVE CRESSKILL, NJ 177 BROOKSIDE AVE	07626	434700 249700 684400	1552904	1552904 00 1552904	362595 362595 725190	410093 417621 827714	388226 388226 776452
6 11.01 018100	70X105 3.1LT 2SF1G .1687	2	URKOWITZ, ALLEN & AMY 253 GRANT AVE CRESSKILL, NJ 253 GRANT AVE	07626	362800 167700 530500	1203705	1203705 00 1203705	286868 286867 573735	312067 317903 629970	300927 300926 601853
6 12.01 018200	L13,14 164X142 9.2LT 2SF2G .5346	2	YOUNG, BRIAN E. & SHERRI L. 10 MERRIFIELD WAY CRESSKILL, NJ 10 MERRIFIELD WAY	07626	537200 908700 1445900	3280747	3280747 00 3280747	783438 783437 1566875	848984 864888 1713872	820187 820187 1640374
6 15 018300	L16 109X126 4.4LT 1SF1G .3153	2	MCMULLEN, THOMAS P & RICHELLE M 24 MERRIFIELD WAY CRESSKILL, NJ 24 MERRIFIELD WAY	07626	467200 206500 673700	1528625	1528625 00 1528625	363918 363917 727835	396690 404100 800790	382157 382156 764313
6 17.01 018400	65 X 135 6.4LT 2SF2G L18-19 .2014	2	HARARI, OFER & SOREK, MAAYAN 34 MERRIFIELD WAY CRESSKILL, NJ 34 MERRIFIELD WAY	07626	395300 598300 993600	2254478	2254478 00 2254478	536130 536130 1072260	585645 596573 1182218	563620 563619 1127239
6 17.02 018500	126X110 2.3LT 1SF1G .3182	2	KANG, PILGOO 40 MERRIFIELD WAY CRESSKILL, NJ 40 MERRIFIELD WAY	07626 R10	395300 511100 906400	2056622	2056622 00 2056622	487313 487312 974625	536013 545984 1081997	514156 514155 1028311
6 20 018500	126X110 2.3LT 1SF1G .3182	2	CHOE, HYEJU 44 MERRIFIELD WAY CRESSKILL, NJ 44 MERRIFIELD WAY	07626	364900 180300 545200	1237059	1237059 00 1237059	289053 289052 578105	326479 332475 658954	309265 309265 618530
6 21 018600	125X109 5.4LT 2SF1G L22 .3128	2	HERZOG, URI 231 BROOKSIDE AVE CRESSKILL, NJ 231 BROOKSIDE AVE	07626	425400 295400 720800	1635495	1635495 00 1635495	382145 382145 764290	431638 439567 871205	408874 408874 817748
6 23 018700	50X108 2LT 2SF1G .1240	2	VASCO, FRANK & MARIA AMELIA 36 WEST PARK AVE PARK RIDGE, NJ 225 BROOKSIDE AVE	07656	334600 167800 502400	1139946	1139946 00 1139946	265880 265880 531760	301330 306856 608186	284987 284986 569973
6 24 018800	L25 100X108 4.1LT 2SF1G .2479	2	GUREVICH, SIMON & BRAGINSKY, INNA 221 BROOKSIDE AVE CRESSKILL, NJ 221 BROOKSIDE AVE	07626	421600 1084900 1506500	3418249	3418249 00 3418249	819720 819720 1639440	881119 897690 1778809	854563 854562 1709125
6 26 018900	75X108 2SF1G L27 .1860	2	COLE, CHRISTOPHER & BARBARA 211 BROOKSIDE AVE CRESSKILL, N.J. 211 BROOKSIDE AVE	00386 07626	377100 240000 617100	1400200	1400200 00 1400200	327175 327175 654350	369531 376319 745850	350050 350050 700100
6 27.01 019000	125X122 7.1LT 2SF2G L28-29 .3501	2	ELHADAD, ITZCHAK & Yael 201 BROOKSIDE AVE CRESSKILL, NJ 201 BROOKSIDE AVE	07626	489000 495800 984800	2234511	2234511 00 2234511	460288 460287 920575	651552 662384 1313936	558628 558628 1117256
6 30 019100	90X140 4.1L 2SF1G L31 .2893	2	DE CARLO, FRANK & LINDA 191 BROOKSIDE AVE. CRESSKILL NJ 191 BROOKSIDE AVE	07626	416700 185200 601900	1365711	1365711 00 1365711	316883 316882 633765	362663 369283 731946	341428 341428 682856
7 33 019200	97X120 4LT 2SF1G .2672	2	BARNETT, CRAIG & REISNER, KAREN 210 BROOKSIDE AVE. CRESSKILL, NJ 210 BROOKSIDE AVE	07626	433700 310000 743700	1687455	1687455 00 1687455	394393 394392 788785	445245 453425 898670	421864 421864 843728

11456900

25995707

00

00

25995707

12151590

13844117

12997858

Block No. Lot No. Qualification Account No.	Land Dimensions Building Description Additional Lots Acreage	Prop. Class	Owner's Name Address City State Property Location	Billing Code Zip Code	Land Improvement Exemption Net Total	2025 Property Tax Special Dist	2025 Total Tax Deduction Net Tax	Amt.Billed 2025 1st Q 2nd Q Total	2nd Half 2025 3rd Q 4th Q Total	Preliminary 2026 Tax 1st Q 2nd Q Total
7 34 019300	L35 100X120 4.4LT 2SF1G .2755	2	GARCIA, DANNY & REYNA 218 BROOKSIDE AVENUE CRESSKILL, NJ 218 BROOKSIDE AVE	07626	439500 904500 1344000	3049536	3049536 00 3049536	727548 727547 1455095	789829 804612 1594441	762384 762384 1524768
7 36 019400	100X125 4.4LT 2SF1G L37 .2870	2	NORRIS, BRIAN & DEANNA 226 BROOKSIDE AVE CRESSKILL, NJ 226 BROOKSIDE AVE	07626	439500 179600 619100	1404738	1404738 00 1404738	325220 325220 650440	373744 380554 754298	351185 351184 702369
7 38 019500	50X120 2.2LT 2SF .1377	2	MOSCU, ANASTASIA (ETAL) 236 BROOKSIDE AVENUE CRESSKILL, NJ 236 BROOKSIDE AVE	07626	343500 111100 454600	1031487	1031487 00 1031487	237475 237475 474950	275769 280768 556537	257872 257872 515744
7 39 019600	92X100 3.3LT 2SF2G L40 .2112	2	TRIPPE, SUSAN H & HALL, THOMAS M 242 BROOKSIDE AVE CRESSKILL, NJ 242 BROOKSIDE AVE	07626	394700 174300 569000	1291061	1291061 00 1291061	299805 299805 599610	342596 348855 691451	322766 322765 645531
7 41 019700	126X153 7.6LT 1SF2G 42-43 .4426	2	MARKE, SAMI & VAIDE 2585 JUNIPER LANE SCOTCH PLAINS, NJ 90 MEZZINE DR	00672 07076	513200 146800 660000	1497540	1497540 00 1497540	346898 346897 693795	398243 405502 803745	374385 374385 748770
7 44 019800	75X130 3.3L 1SF1G L45 .2238	2	BRILLANT, ILAN C & KEREN 25 HARVARD ST CRESSKILL, NJ 25 HARVARD ST	07626	397500 359800 757300	1718314	1718314 00 1718314	404800 404800 809600	450192 458522 908714	429579 429578 859157
7 45.01 019900	L46 100X125 5LT 1SF .2870	2	PARK, MINKYEONG & KIM, HYUN WOO 17 HARVARD ST CRESSKILL, NJ 17 HARVARD ST	07626	447500 368900 816400	1852412	1852412 00 1852412	434528 434527 869055	487188 496169 983357	463103 463103 926206
7 48 020000	122X125 5.3LT 1SF .3501	2	PARK, JUN K & SEOLHEE 7 HARVARD STREET CRESSKILL, NJ 7 HARVARD ST	07626	489000 250300 739300	1677472	1677472 00 1677472	390138 390137 780275	444532 452665 897197	419368 419368 838736
8 50 020100	107X125 4.4LT 1.5SF L51 .3070	2	KIM, DAVID Y & CYNTHIA K 6 HARVARD STREET CRESSKILL, NJ 6 HARVARD ST	07626	434500 263000 697500	1582628	1582628 00 1582628	378925 378925 757850	408553 416225 824778	395657 395657 791314
8 52 020200	150X125 7.2LT 1SS2G L53-54 .4304	2	OLSON, SVEN & ULLA 18 HARVARD ST CRESSKILL, N.J. 18 HARVARD ST	01175 07626	510000 303100 813100	1844924	1844924 00 1844924	431825 431825 863650	486165 495109 981274	461231 461231 922462
8 55 020300	100X125 1SB2G L56 .2870	2	LOY, JAMES & MATILDA 30 HARVARD ST. CRESSKILL, NJ 30 HARVARD ST	00672 07626	447500 226300 673800	1528852	1528852 00 1528852	367138 367137 734275	393583 400994 794577	382213 382213 764426
8 57 020400	100 X 125 4.3LT 1.5SF2G L58 .2870	2	MONACO, VINCENT & PAMELA 36 HARVARD ST CRESSKILL, NJ 36 HARVARD ST	00660 07626	447500 509100 956600	2170525	2170525 00 2170525	511750 511750 1023500	568252 578773 1147025	542632 542631 1085263
8 59 020500	116X100 4.1 1SFG 60 .2663	2	SILVER, ERIC S & ALYSSA H 120 MEZZINE DR. CRESSKILL, N.J. 120 MEZZINE DR	07626	420300 301700 722000	1638218	1638218 00 1638218	384043 384042 768085	431096 439037 870133	409555 409554 819109
8 61 020600	L62 100X100 4LT 1SF1G .2296	2	PIPINES, RICHARD T. & THERESA M. 65 GILMORE AVENUE CRESSKILL, NJ 65 GILMORE AVE	02640 07626	407500 189000 596500	1353459	1353459 00 1353459	314985 314985 629970	358464 365025 723489	338365 338365 676730

10419200

23641166

00

00

23641166

11110150

12531016

11820585

Block No. Lot No. Qualification Account No.	Land Dimensions Building Description Additional Lots Acreage	Prop. Class	Owner's Name Address City State Property Location	Billing Code Zip Code	Land Improvement Exemption Net Total	2025 Property Tax Special Dist	2025 Total Tax Deduction Net Tax	Amt.Billed 2025 1st Q 2nd Q Total	2nd Half 2025 3rd Q 4th Q Total	Preliminary 2026 Tax 1st Q 2nd Q Total
8 63 A 020700	125X100 5LT 1S2AG L65 .2870	2	PAE, TAMMY W & SEUNG KWAN WOO 55 GILMORE AVE CRESSKILL, NJ 55 GILMORE AVE	07626	447500 353700 801200	1817923	1817923 00 1817923	426018 426017 852035	478538 487350 965888	454481 454481 908962
8 65.01 020800	119X100 1SS1G L66+67,4.2LT .2732	2	CANNILLO,VICTOR P & DONNA M 95 BERGEN TERR CRESSKILL, NJ 95 BERGEN TERR	02640 07626	437900 435100 873000	1980837	1980837 00 1980837	465578 465577 931155	520040 529642 1049682	495210 495209 990419
9 1 021100	3.65 AC 3.6500	15C	BOROUGH OF CRESSKILL 67 UNION AVE CRESSKILL, NJ MEZZINE DR	07626	*EXEMPT*	00	00 00 00	00 00 00	00 00 00	00 00 00
9 75 021000	105X100 1SF1G L76 .2410	2	MOSHE, BENNY & IRIT 72 GILMORE AVE CRESSKILL, NJ 72 GILMORE AVE	07626	405900 322700 728600	1653193	1653193 00 1653193	386688 386687 773375	435902 443916 879818	413299 413298 826597
10 86 021200	L87,88 136X114 6.1LT 2SF1G .3559	2	KARACH,CATHERINE L 196 BROOKSIDE AVE CRESSKILL, NJ 196 BROOKSIDE AVE	07626	490500 217300 707800	1605998	1605998 00 1605998	371968 371967 743935	427139 434924 862063	401500 401499 802999
10 89 021300	50X136 2.3LT 1.5SF1G .1561	2	KARACH, JAMES MICHAEL 126 BERGEN TER. CRESSKILL, N.J. 126 BERGEN TERR	01175 07626	356700 148600 505300	1146526	1146526 00 1146526	266455 266455 532910	304029 309587 613616	286632 286631 573263
10 90 021400	99X190 7.3LT 1SF1G .4318	2	KHALOYAN,BENJAMIN & BELEN 120 BERGEN TERR CRESSKILL, NJ 120 BERGEN TERR	07626	510400 277400 787800	1787518	1787518 00 1787518	417623 417622 835245	471804 480469 952273	446880 446879 893759
10 92 021500	171X157 8.1LT 2SF2G .6163	2	OVERELL, ADAM L & JENNIE N 33 GILMORE AVENUE CRESSKILL, NJ 33 GILMORE AVE	07626	558600 655300 1213900	2754339	2754339 00 2754339	653200 653200 1306400	717293 730646 1447939	688585 688585 1377170
10 93 021600	50X138 2.3LT .1584	1	OVERELL, ADAM L & JENNIE N 33 GILMORE AVENUE CRESSKILL, NJ GILMORE AVE	07626	74700 0 74700	169494	169494 00 169494	37605 37605 75210	46732 47552 94284	42374 42373 84747
11 1 021700	85X146 4.1LT 1SF .2849	2	ELISHA,AMIT H & FRIDMAN,RONI 182 BROOKSIDE AVE CRESSKILL, NJ 182 BROOKSIDE AVE	07626	411000 678800 1089800	2472756	2472756 00 2472756	586788 586787 1173575	643597 655584 1299181	618189 618189 1236378
11 2 021800	75X157 4.3LT 1.5SF1G .2703	2	SACCOMANNO, ROY J 174 BROOKSIDE AVE CRESSKILL, NJ 174 BROOKSIDE AVE	07626	435900 176600 612500	1389763	1389763 00 1389763	321713 321712 643425	369800 376538 746338	347441 347441 694882
11 2.01 021900	113X92 4.2LT 1.5SF1G .2387	2	CHUNG, JI EUN & HEE JOON 227 GRANT AVE CRESSKILL, NJ 227 GRANT AVE	07626	432300 206200 638500	1448757	1448757 00 1448757	336088 336087 672175	384779 391803 776582	362190 362189 724379
11 2.02 022100	75 X 112 1.5SF1G .1928	2	BAFER, GEORGE & AILEEN VOURLIOTIS- 215 GRANT AVENUE CRESSKILL, NJ 215 GRANT AVE	07626	380700 275400 656100	1488691	1488691 00 1488691	348335 348335 696670	392402 399619 792021	372173 372173 744346
11 3 022100	150X155 8.3LT 2SF .5337	15F	O'CONNELL, PAUL E & ANGELINA TRSTES 201 GRANT AVE CRESSKILL, NJ 201 GRANT AVE	07626	*EXEMPT*	00	00 00 00	441945 441945 883890	-441945 -441945 -883890	00 00 00

8689200

19715795

00

00

19715795

10120000

9595795

9857901

Block No. Lot No. Qualification Account No.	Land Dimensions Building Description Additional Lots Acreage	Prop. Class	Owner's Name Address City State Property Location	Billing Code Zip Code	Land Improvement Exemption Net Total	2025 Property Tax Special Dist	2025 Total Tax Deduction Net Tax	Amt.Billed 2025 1st Q 2nd Q Total	2nd Half 2025 3rd Q 4th Q Total	Preliminary 2026 Tax 1st Q 2nd Q Total
11 4.01	166X212 2SF2G .8079	2	BARWACZ, ANTHONY & KATE 19 GILMORE AVE CRESSKILL, NJ 19 GILMORE AVE	07626	565400 775300 1340700	3042048	3042048 00 3042048	723408 723407 1446815	790243 804990 1595233	760512 760512 1521024
12 2 022300	180X334 17.6LT 2SS2G 1.3802	2	TONDEL, LAWRENCE C & SHARYN SMITH 14 GILMORE AVE CRESSKILL, NJ 14 GILMORE AVE	07626	779100 587900 1367000	3101723	3101723 00 3101723	743245 743245 1486490	800098 815135 1615233	775431 775431 1550862
12 2.01 022500	100X163, 8LT 1SF 2G 3.7603	2	SCHNEIDERMAN, CRAIG & SABRINA 72 MONROE STREET, APT. 3 HOBOKEN, NJ 8 GILMORE AVE	07030	491600 549800 1041400	2362937	2362937 00 2362937	556715 556715 1113430	619026 630481 1249507	590735 590734 1181469
12 2.02 022400	150X100 6LT 2SF1G .3444	2	CHOI, ALEXANDER J 180 11TH STREET CRESSKILL, NJ 165 GRANT AVE	07626	496800 315900 812700	1844016	1844016 00 1844016	432343 432342 864685	485196 494135 979331	461004 461004 922008
12 2.03 022550	.766 AC .7660	15C	BOROUGH OF CRESSKILL 67 UNION AVE CRESSKILL, N.J. GRANT AVE & BROOKSID	07626	*EXEMPT*	00	00 00 00	00 00 00	00 00 00	00 00 00
12 3 022600	142X180 10.1LT 2SF2G .5868	2	FOUDY, GREGORY & KOPEL, DALE 34 GILMORE AVE CRESSKILL NJ 34 GILMORE AVE	00660 07626	535700 402900 938600	2129683	2129683 00 2129683	502780 502780 1005560	556900 567223 1124123	532421 532421 1064842
12 4 022700	112X164 7.2LT 2SF2G .4217	2	TRUUMES, ARVID & IMBI 40 GILMORE AVE CRESSKILL, NJ 40 GILMORE AVE	07626	507700 402400 910100	2065017 V1	2065017 -25000 2040017	478533 478532 957065	536471 546481 1082952	510005 510004 1020009
12 5 022800	128X150 7.3LT 2SF2G .4408	2	KUMAR, NISHANT & GILL, NAVNEET K 46 GILMORE AVE CRESSKILL, NJ 46 GILMORE AVE	07626	512700 269400 782100	1774585	1774585 00 1774585	415208 415207 830415	467784 476386 944170	443647 443646 887293
12 6 022900	115X147 6.4LT 2SF2G .3881	2	SOH, LAWRENCE & CLARA 52 GILMORE AVENUE CRESSKILL, NJ 52 GILMORE AVE	07626	498900 329200 828100	1878959	1878959 00 1878959	439760 439760 879520	495165 504274 999439	469740 469740 939480
12 7 023000	110X145 6.2LT 1SF1G .3662	2	MANE, MAYA KUSHNIR & MANA, ITAY 58 GILMORE AVE CRESSKILL, NJ 58 GILMORE AVE	07626	493200 419400 912600	2070689	2070689 00 2070689	485588 485587 971175	544738 554776 1099514	517673 517672 1035345
12 8 023100	110X145 6.2LT 1SF1G .3662	2	NDREGJONI, ALLBEN & ELVINA 64 GILMORE AVE CRESSKILL, NJ 64 GILMORE AVE	07626	493200 462400 955600	2168256	2168256 00 2168256	509335 509335 1018670	569538 580048 1149586	542064 542064 1084128
13 1.01	.0000	2	MITCHELL, STEVEN D & MARIA G 491 TWELFTH ST CRESSKILL, NJ 491 12TH ST	07626	376700 711200 1087900	2468445	2468445 00 2468445	589203 589202 1178405	639037 651003 1290040	617112 617111 1234223
13 1.02	.0000	2	KANG, JOHN & WON, YON 489 12TH ST CRESSKILL, NJ 489 12TH ST	07626	370000 764200 1134200	2573500	2573500 00 2573500	615365 615365 1230730	665147 677623 1342770	643375 643375 1286750
13 1.03	.0000	2	KIM, HYUNTAK & OH, SEYEON 487 12TH ST CRESSKILL, NJ 487 12TH ST	07626	370000 653700 1023700	2322775	2322775 00 2322775	552173 552172 1104345	603585 614845 1218430	580694 580694 1161388

13134700

29802633

00

25000

29777633

14087305

15690328

14888821

Block No. Lot No. Qualification Account No.	Land Dimensions Building Description Additional Lots Acreage	Prop. Class	Owner's Name Address City State Property Location	Billing Code Zip Code	Land Improvement Exemption Net Total	2025 Property Tax Special Dist	2025 Total Tax Deduction Net Tax	Amt.Billed 2025 1st Q 2nd Q Total	2nd Half 2025 3rd Q 4th Q Total	Preliminary 2026 Tax 1st Q 2nd Q Total
13 1.04	.0000	2	ARAIN, SAMINA & MALIK, MUJEEB 1411 MAYHURST BLVD. MCLEAN, VA 22102 462 KNICKERBOCKER ROAD	22102	366900 589700 956600	2170525	2170525 00 2170525	516580 516580 1033160	563422 573943 1137365	542632 542631 1085263
13 1.05	.0000	2	KHATTER, VISHAL & THOMAS, LALLU 468 KNICKERBOCKER ROAD CRESSKILL, NJ 07626 468 KNICKERBOCKER ROAD	07626	366900 476300 843200	1913221	1913221 00 1913221	453905 453905 907810	498068 507343 1005411	478306 478305 956611
13 1.06	.0000	1	15 WAKELEE DRIVE CORPORATION 127 S. WASHINGTON AVENUE BERGENFIELD, NJ 07621 478 KNICKERBOCKER ROAD	07621	417700 0 417700	947761	947761 00 947761	214878 214877 429755	256706 261300 518006	236941 236940 473881
14 8 023900	114X292 1LT 1.5SS1G .7642	2	185 MADISON AVENUE LLC 330 E. 38TH ST., APT 18AQ NEW YORK, NY 10016 185 MADISON AVE	10016	496700 194200 690900	1567652	1567652 00 1567652	363055 363055 726110	416971 424571 841542	391913 391913 783826
14 8.01 024000	100X369 14.3LT 2SF2G .8471	2	RRACI, ENVER ETALS 193 MADISON AVENUE CRESSKILL, NJ 07626 193 MADISON AVE	07626	614000 149700 763700	1732835	1732835 00 1732835	405893 405892 811785	456325 464725 921050	433209 433209 866418
14 8.02 024100	105X200 8.2LT 1SSF L14 .4821	2	NOF, EHUD HAR 30 ROOSEVELT STREET CRESSKILL, NJ 07626 30 ROOSEVELT ST	07626	588100 466000 1054100	2391753	2391753 00 2391753	567410 567410 1134820	622669 634264 1256933	597939 597938 1195877
14 9 024200	60X173 4LT 1.5SF1G .2383	2	WANDERLINGH, CELESTE 227 JEFFERSON AVENUE CRESSKILL, NJ 07626 227 JEFFERSON AVE	07626	408100 213200 621300	1409730	1409730 00 1409730	327865 327865 655730	373583 380417 754000	352433 352432 704865
14 9.01 024300	120X173 1.5SB1G L9.02 .4766	2	ORAL, SELCUK & GULSAH 223 JEFFERSON AVE CRESSKILL, NJ 07626 223 JEFFERSON AVE	07626	516700 388400 905100	2053672	2053672 00 2053672	482540 482540 965080	539318 549274 1088592	513418 513418 1026836
14 9.03 024400	60X173 4LT 1.5SF1G .2383	2	LICENZIATO, JOSEPH & ANNA 213 JEFFERSON AVE CRESSKILL NJ 07626 213 JEFFERSON AVE	07626	408300 204500 612800	1390443	1390443 00 1390443	323150 323150 646300	368701 375442 744143	347611 347611 695222
14 9.04 024600	60X173 4LT 1.5SF1G .2383	2	BOOCK, HELEN & CHARLES 209 JEFFERSON AVE CRESSKILL NJ 07626 209 JEFFERSON AVE	07626	409300 140900 550200	1248404	1248404 00 1248404	288535 288535 577070	332641 338693 671334	312101 312101 624202
14 9.05 024500	100X113 4.2LT 1SB1G .2594	2	173 MADISON AVE CRESSKILL LLC 17 MONTAUK TRAIL WAYNE, NJ 07470 173 MADISON AVE	07470	422800 147500 570300	1294011	1294011 00 1294011	298195 298195 596390	345674 351947 697621	323503 323503 647006
14 9.06 024700	73X113 3.1LT 1.5SF .1894	2	LINDSTROM, ARTHUR & SHARI I.H. 167 MADISON AVE CRESSKILL, NJ 07626 167 MADISON AVE	07626	374000 252400 626400	1421302	1421302 00 1421302	332925 332925 665850	374281 381171 755452	355326 355325 710651
14 10 024800	61X173 4.1LT 1.5SB .2423	2	MIRADOLI, GIOVANNI & CHRISTINE 233 JEFFERSON AVE CRESSKILL, NJ 07626 233 JEFFERSON AVE	07626	410800 214000 624800	1417671	1417671 00 1417671	330338 330337 660675	375062 381934 756996	354418 354418 708836
14 11 024900	L44 85X97 3.1LT 2SF1G .1893	2	ALVAREZ(ETAL), JAVIER 41 ROOSEVELT ST CRESSKILL, NJ 07626 41 ROOSEVELT ST	07626	375300 206600 581900	1320331	1320331 00 1320331	308200 308200 616400	348765 355166 703931	330083 330083 660166

9819000

22279311

00

00

22279311

10426935

11852376

11139660



Block No. Lot No. Qualification Account No.	Land Dimensions Building Description Additional Lots Acreage	Prop. Class	Owner's Name Address City State Property Location	Billing Code Zip Code	Land Improvement Exemption Net Total	2025 Property Tax Special Dist	2025 Total Tax Deduction Net Tax	Amt.Billed 2025 1st Q 2nd Q Total	2nd Half 2025 3rd Q 4th Q Total	Preliminary 2026 Tax 1st Q 2nd Q Total
14 12 025000	80X125 4LT 1SF1G .2296	2	DAN, EDWARD 237 JEFFERSON AVE CRESSKILL, NJ 237 JEFFERSON AVE	07626	402000 296300 698300	1584443	1584443 00 1584443	370933 370932 741865	417448 425130 842578	396111 396111 792222
14 12.01 025100	40X125 2.4LT 2SF2G .1148	2	BYUN, JONG SOO & PARK, JUNG HEE 243 JEFFERSON AVE CRESSKILL, NJ 243 JEFFERSON AVE	07626	322000 224700 546700	1240462	1240462 00 1240462	290893 290892 581785	326332 332345 658677	310116 310115 620231
14 15 025200	124X90,4.2LT 1SF1G .2562	2	CHOI, BRIAN 37 ROOSEVELT ST CRESSKILL, NJ 37 ROOSEVELT ST	07626	418800 300700 719500	1632546	1632546 00 1632546	381628 381627 763255	430688 438603 869291	408137 408136 816273
14 30 025300	66X124 3.1LT 1SF1G .1879	2	LEE, JI EUN 247 JEFFERSON AVE CRESSKILL, NJ 247 JEFFERSON AVE	07626	374000 284900 658900	1495044	1495044 00 1495044	350348 350347 700695	393551 400798 794349	373761 373761 747522
14 31 025400	66X124 3.1LT 1SS1G .1879	2	DECANDIA, NICK & MARIA 253 JEFFERSON AVE CRESSKILL, NJ 253 JEFFERSON AVE	07626	374000 561000 935000	2121515	2121515 00 2121515	504390 504390 1008780	551225 561510 1112735	530379 530379 1060758
14 32 025500	66X124 3.1LT 1SS1G .1879	2	SOLOMON, IDO & ELINOR 259 JEFFERSON AVE CRESSKILL, NJ 259 JEFFERSON AVE	07626	374000 384100 758100	1720129	1720129 00 1720129	405145 405145 810290	450750 459089 909839	430033 430032 860065
14 33 025600	66X125 3.1LT 1SS1G .1894	2	RICHTER, SIEGFRIED AJ&CHARLENE K 265 JEFFERSON AVE CRESSKILL, NJ 265 JEFFERSON AVE	07626	374000 134400 508400	1153560	1153560 00 1153560	267203 267202 534405	306781 312374 619155	288390 288390 576780
14 34 025700	66X123 3.1LT 1SS1G .1864	2	CERNIN, ROBERT (ETAL) 269 JEFFERSON AVENUE CRESSKILL, NJ 269 JEFFERSON AVE	07626	371900 578400 950300	2156231	2156231 00 2156231	512843 512842 1025685	560046 570500 1130546	539058 539058 1078116
14 35 025800	66X119 3LT 1SS1G .1803	2	LEE, MARK S & HANNAH 273 JEFFERSON AVE CRESSKILL, NJ 273 JEFFERSON AVE	07626	365800 709600 1075400	2440083	2440083 00 2440083	582935 582935 1165870	631192 643021 1274213	610021 610021 1220042
14 36 025900	63X124 3LT 2SF1G .1793	2	LOCKHART, GLENN & ELLEN 78 ROOSEVELT ST CRESSKILL, NJ 78 ROOSEVELT ST	07626 00154	367000 222300 589300	1337122	1337122 00 1337122	312225 312225 624450	353095 359577 712672	334281 334280 668561
14 37 026000	65X124 3.1LT 2SF1G .1850	2	BAKHTYEYeva, NATASHA 72 ROOSEVELT ST CRESSKILL, NJ 72 ROOSEVELT ST	07626	371000 115300 486300	1103415	1103415 00 1103415	255070 255070 510140	293963 299312 593275	275854 275854 551708
14 38 026100	65X124 3.1LT 2SF1G .1850	2	64 ROOSEVELT ST., LLC 1000 PORTSIDE DRIVE EDGEWATER, NJ 68 ROOSEVELT ST	07020	372000 100300 472300	1071649	1071649 00 1071649	247365 247365 494730	285862 291057 576919	267913 267912 535825
14 39 026200	65X125 3.1LT 2SF1G .1865	2	KIM, BYUNG K. 62 ROOSEVELT ST CRESSKILL, NJ 62 ROOSEVELT ST	07626	372000 114300 486300	1103415	1103415 00 1103415	255070 255070 510140	293963 299312 593275	275854 275854 551708
14 40 026300	65X125 3.1LT 2SF1G .1865	2	SUNG, WONAH 58 ROOSEVELT ST CRESSKILL, NJ 58 ROOSEVELT ST	07626	372000 127700 499700	1133819	1133819 00 1133819	262545 262545 525090	301617 307112 608729	283455 283455 566910

9384500

21293433

00

00

21293433

9997180

11296253

10646721

Block No. Lot No. Qualification Account No.	Land Dimensions Building Description Additional Lots Acreage	Prop. Class	Owner's Name Address City State Property Location	Billing Code Zip Code	Land Improvement Exemption Net Total	2025 Property Tax Special Dist	2025 Total Tax Deduction Net Tax	Amt.Billed 2025 1st Q 2nd Q Total	2nd Half 2025 3rd Q 4th Q Total	Preliminary 2026 Tax 1st Q 2nd Q Total
14 41 026400	65 X 126 2SF1G .1880	2	FUCHIDA, JOE Y. & MARIE 52 ROOSEVELT ST. CRESSKILL, NJ 52 ROOSEVELT ST	07626	372000 266100 638100	1447849	1447849 00 1447849	339538 339537 679075	380878 387896 768774	361963 361962 723925
14 42 026600	114X115 1.2 1.2LT 43 .3010	2	ROSS, DEAN & RHONDA 44 ROOSEVELT ST CRESSKILL, NJ 44 ROOSEVELT ST	01175 07626	451800 465800 917600	2082034	2082034 00 2082034	490935 490935 981870	545036 555128 1100164	520509 520508 1041017
14 42.01 026500	16X121 .3LT .0444	1	FUCHIDA, JOE YOSHIYA & MARIE 52 ROOSEVELT STREET CRESSKILL NJ ROOSEVELT ST	07626	31000 0 31000	70339	70339 00 70339	15583 15582 31165	19417 19757 39174	17585 17585 35170
14 45 026700	64X104 2.3LT 2SF1G .1528	2	NJ45 ROOSEVELT LLC 525 ROUTE 73 N #104 MARLTON, NJ 45 ROOSEVELT ST	08053	348500 178000 526500	1194629	1194629 00 1194629	278473 278472 556945	315946 321738 637684	298658 298657 597315
14 46 026800	65X112 2.4LT 2SF1G .1671	2	BARKAY, EYAL 51 ROOSEVELT STREET CRESSKILL, NJ 51 ROOSEVELT ST	07626	358500 749000 1107500	2512918	2512918 00 2512918	601163 601162 1202325	649205 661388 1310593	628230 628229 1256459
14 47 026900	65X117 3LT 2SF1G .1746	2	SARUBBI, JAMES L JR & RENEE L 57 ROOSEVELT ST CRESSKILL, NJ 57 ROOSEVELT ST	07626	363700 260200 623900	1415629	1415629 00 1415629	331488 331487 662975	372896 379758 752654	353908 353907 707815
14 48 027000	65X121 2SF1G .1806	2	GOTTESMAN, OFER & ALYSSA 61 ROOSEVELT ST CRESSKILL, NJ 61 ROOSEVELT ST	07626	367800 602100 969900	2200703	2200703 00 2200703	522560 522560 1045120	572457 583126 1155583	550176 550176 1100352
14 49 027100	65X126 3.1LT 2SF1G .1880	2	MEUSHAR, GILAD & CHEN 67 ROOSEVELT ST CRESSKILL, NJ 67 ROOSEVELT ST	07626	373000 318600 691600	1569240	1569240 00 1569240	368518 368517 737035	412299 419906 832205	392310 392310 784620
14 50 027200	65X131 3.2LT 2SF1G .1955	2	PONTIUS, MICHAEL & DANA 71 ROOSEVELT AVE CRESSKILL, NJ 71 ROOSEVELT ST	07626	374800 136000 510800	1159005	1159005 00 1159005	268468 268467 536935	308226 313844 622070	289752 289751 579503
14 51 027300	63X136 3.2LT 2SF1G .1967	2	LONGO, MARK A & CARREEN WINTERS- 77 ROOSEVELT ST CRESSKILL, NJ 77 ROOSEVELT ST	07626	378500 451100 829600	1882362	1882362 00 1882362	445108 445107 890215	491511 500636 992147	470591 470590 941181
14 52 027400	171X95 6.2LT 1.5SF .3729	2	LEE, CHUL HO & OKE KI 304 CONCORD ST CRESSKILL, NJ 304 CONCORD ST	07626	458900 276800 735700	1669303	1669303 00 1669303	388643 388642 777285	441963 450055 892018	417326 417326 834652
14 53 027500	86X103 4LT 1.5SF1G .2034	2	LEVIN-GUR, AVIAD & MAIEL 298 CONCORD ST CRESSKILL, NJ 298 CONCORD ST	07626	383800 481900 865700	1964273	1964273 00 1964273	464888 464887 929775	512488 522010 1034498	491069 491068 982137
14 54 027600	60X112 2.3LT 1.5SF1G .1543	2	RAICH, YARIV 292 CONCORD ST CRESSKILL, NJ 292 CONCORD ST	07626	350300 325200 675500	1532710	1532710 00 1532710	360640 360640 721280	402000 409430 811430	383178 383177 766355
14 55 027700	60X118 2.4LT 1.5SF1G .1625	2	KELLY, KRISTOPHER E & ALYSON E.C. 288 CONCORD ST CRESSKILL, NJ 288 CONCORD ST	07626	355600 307000 662600	1503439	1503439 00 1503439	354028 354027 708055	394048 401336 795384	375860 375860 751720

9786000

22204433

00

00

22204433

10460055

11744378

11102221

Block No. Lot No. Qualification Account No.	Land Dimensions Building Description Additional Lots Acreage	Prop. Class	Owner's Name Address City State Property Location	Billing Code Zip Code	Land Improvement Exemption Net Total	2025 Property Tax Special Dist	2025 Total Tax Deduction Net Tax	Amt.Billed 2025 1st Q 2nd Q Total	2nd Half 2025 3rd Q 4th Q Total	Preliminary 2026 Tax 1st Q 2nd Q Total
14 56 027800	60X123 2.4LT 1.5SF .1694	2	SPINA, EMILIA C (ETALS) 481 MINEBROOK ROAD FAR HILLS, NJ 284 CONCORD ST	07931	360800 135700 496500	1126559	1126559 00 1126559	261280 261280 522560	299269 304730 603999	281640 281640 563280
14 57 027900	60X129 3LT 1.5SF .1777	2	ALMOND, AMANDA 280 CONCORD ST CRESSKILL, NJ 280 CONCORD ST	07626	365900 161100 527000	1195763	1195763 00 1195763	277840 277840 555680	317143 322940 640083	298941 298941 597882
14 58 028000	60X134 3.1LT 1.5SF1G .1846	2	KIM, WON K, C/O HYUNG KIM 466 HACKENSACK AVE. #1216 HACKENSACK, NJ 274 CONCORD ST	07601	371100 499500 870600	1975391	1975391 00 1975391	468568 468567 937135	514340 523916 1038256	493848 493848 987696
14 59 028100	60X139 3.1LT 1.5SF1G .1915	2	CHO, HENRY & ZAPATA, JOVIFETA (CHO) 270 CONCORD ST CRESSKILL, NJ 270 CONCORD ST	07626	376200 547600 923800	2096102	2096102 00 2096102	498410 498410 996820	544560 554722 1099282	524026 524025 1048051
14 60 028200	60X145 3.2LT 1.5SF .1997	2	PITT, ADAM A & JUCELIA S 266 CONCORD ST CRESSKILL, NJ 266 CONCORD ST	07626	381400 525100 906500	2056849	2056849 00 2056849	486853 486852 973705	536586 546558 1083144	514213 514212 1028425
14 61 028300	60X150 3.3LT 1.5SF .2066	2	CORDONES, JUAN MIGUEL ETAL 260 CONCORD STREET CRESSKILL, NJ 260 CONCORD ST	07626	386600 802100 1188700	2697160	2697160 00 2697160	644748 644747 1289495	697295 710370 1407665	674290 674290 1348580
14 62 028400	60X155 3.3LT 2SF .2135	2	GREENBERG, SHAHAR & MIRI 254 CONCORD ST CRESSKILL, NJ 254 CONCORD ST	07626	391700 550100 941800	2136944	2136944 00 2136944	507438 507437 1014875	555855 566214 1122069	534236 534236 1068472
14 63 028500	60X159 3.2LT 1.5SF .2190	2	CONSTATINO, ANTHONY & JOANN 250 CONCORD ST CRESSKILL NJ 250 CONCORD ST	00154 07626	382900 146500 529400	1201209	1201209 00 1201209	278358 278357 556715	319335 325159 644494	300303 300302 600605
14 64 028600	65X150 3.4LT 1SF .2238	2	LAGANIS, DAVID M 201 MADISON AVE CRESSKILL, NJ 201 MADISON AVE	07626	398000 111300 509300	1155602	1155602 00 1155602	266513 266512 533025	308487 314090 622577	288901 288900 577801
14 65 028700	95X150 5.2LT 2SF2G .3271	2	MALTBY, DAVID M & MARGARET CONNOR 205 MADISON AVE CRESSKILL, NJ 205 MADISON AVE	07626	458000 280600 738600	1675883	1675883 00 1675883	390253 390252 780505	443627 451751 895378	418971 418971 837942
14.01 5 032325	109X100 8.4LT 2SF L10 .2502	2	ROGOVICH, TANYA 252 HIGHLAND ST CRESSKILL, NJ 252 HIGHLAND ST	07626	419900 673400 1093300	2480698	2480698 00 2480698	590180 590180 1180360	644156 656182 1300338	620175 620174 1240349
14.01 5.01	94 X 105 1SF .2266	2	CHINITZ, ISAAC & TIRZA 12 1ST STREET ENGLEWOOD CLIFFS, NJ 247 CONCORD ST	07632	399900 647900 1047800	2377458	2377458 00 2377458	565570 565570 1131140	617396 628922 1246318	594365 594364 1188729
14.01 6 032400	52X157 3.1LT 1SF1G .1874	2	GRANDE, BIANCA & BUZZERIO, ANTHONY T 227 MADISON AVE CRESSKILL, NJ 227 MADISON AVE	07626	392100 190400 582500	1321693	1321693 00 1321693	307223 307222 614445	350420 356828 707248	330424 330423 660847
14.01 7 032500	52X157 3.1LT 1SF .1874	2	DELAROSA, ROSARIO M 223 MADISON AVE CRESSKILL, NJ 223 MADISON AVE	07626	372600 170500 543100	1232294	1232294 00 1232294	286465 286465 572930	326695 332669 659364	308074 308073 616147

10898900

24729605

00

00

24729605

11659390

13070215

12364806

Block No. Lot No. Qualification Account No.	Land Dimensions Building Description Additional Lots Acreage	Prop. Class	Owner's Name Address City State Property Location	Billing Code Zip Code	Land Improvement Exemption Net Total	2025 Property Tax Special Dist	2025 Total Tax Deduction Net Tax	Amt.Billed 2025 1st Q 2nd Q Total	2nd Half 2025 3rd Q 4th Q Total	Preliminary 2026 Tax 1st Q 2nd Q Total
14.01 8 032600	72X103 3.0LT 1.5F1G .1702	2	MORRISSEY, DANIEL 215 MADISON AVE CRESSKILL, NJ 215 MADISON AVE	01175 07626	363100 268800 631900	1433781	1433781 00 1433781	335973 335972 671945	377443 384393 761836	358446 358445 716891
14.01 9 032700	72X103 2.4LT 1.5SF .1702	2	GUZMAN, SONNE 243 CONCORD STREET CRESSKILL, NJ 243 CONCORD ST	07626	361400 137800 499200	1132685	1132685 00 1132685	262718 262717 525435	300880 306370 607250	283172 283171 566343
14.01 11 032800	60X107 2.2LT 1.5SF .1474	2	ROTH, DANIEL & VIRGINIA 257 CONCORD ST CRESSKILL NJ 257 CONCORD ST	06701 07626	345100 110100 455200	1032849	1032849 00 1032849	239200 239200 478400	274721 279728 554449	258213 258212 516425
14.01 12 032900	60X113 2.3LT 1.5SF .1556	2	FOMIN, ALEXANDER & KATHERINE 261 CONCORD ST CRESSKILL, NJ 261 CONCORD ST	07626	349800 194600 544400	1235244	1235244 00 1235244	288248 288247 576495	326380 332369 658749	308811 308811 617622
14.01 13 033000	60X115 2.3LT 1.5FG .1584	2	TAFURTH, JORGE & MARIA 265 CONCORD STREET CRESSKILL, NJ 265 CONCORD ST	07626	353300 160300 513600	1165358	1165358 00 1165358	271113 271112 542225	308742 314391 623133	291340 291339 582679
14.01 14 033100	60X115 2.3LT 1.5SF .1584	2	GONT, YURI & IRINA 271 CONCORD ST CRESSKILL, NJ 271 CONCORD ST	07626	353300 146800 500100	1134727	1134727 00 1134727	263350 263350 526700	301263 306764 608027	283682 283682 567364
14.01 15 033200	60X115 2.3LT 1.5SF .1584	2	KOREN, NOAM & GABY 386 CONCORD ST CRESSKILL, NJ 275 CONCORD ST	07626	353300 138800 492100	1116575	1116575 00 1116575	259210 259210 518420	296371 301784 598155	279144 279144 558288
14.01 16 033300	60X115 2.3LT 1.5SF1G .1584	2	REINHARDT, DONALD G & ROBIN 279 CONCORD ST CRESSKILL NJ 279 CONCORD ST	01175 07626	353300 123500 476800	1081859	1081859 00 1081859	250758 250757 501515	287550 292794 580344	270465 270465 540930
14.01 17 033400	60X113 2.3LT 1.5SF1G .1556	2	WEBSTER, BRIAN ETAL 285 CONCORD ST CRESSKILL, NJ 285 CONCORD ST	07626	350400 217600 568000	1288792	1288792 00 1288792	301300 301300 602600	339972 346220 686192	322198 322198 644396
14.01 18 033500	60X108 2.2LT 1.5SF .1488	2	STOLYAROV(ETAL), ARKADY 289 CONCORD ST CRESSKILL, NJ 289 CONCORD ST	07626	345700 196400 542100	1230025	1230025 00 1230025	287213 287212 574425	324819 330781 655600	307507 307506 615013
14.01 19 033600	60X104 2.2LT 1.5SF1G .1433	2	SOUROULLAS, KYRIACOS & LEE, MIJUNG 376 UNDERCLIFF AVE EDGEWATER, NJ 293 CONCORD ST	07020	343900 165300 509200	1155375	1155375 00 1155375	269158 269157 538315	305730 311330 617060	288844 288844 577688
14.01 20 033700	60X104 2.2LT 1.5SF .1433	2	PETILLO, CAROLYN 299 CONCORD ST CRESSKILL, NJ 299 CONCORD ST	07626	341800 163200 505000	1145845	1145845 00 1145845	266915 266915 533830	303230 308785 612015	286462 286461 572923
14.01 21 033800	60X106 2.2LT 1.5SF .1460	2	DIRESE, JOSEPH D 303 CONCORD STREET CRESSKILL, NJ 303 CONCORD ST	07626	343800 91800 435600	988376	988376 00 988376	228390 228390 456780	263403 268193 531596	247094 247094 494188
14.01 22 033900	72X105 2.4LT 1.5SF .1736	2	CARDO, JAMES & LYNN 309 CONCORD ST. CRESSKILL, NJ 309 CONCORD ST	01175 07626	357900 295600 653500	1482792	1482792 00 1482792	348910 348910 697820	388892 396080 784972	370698 370698 741396

7326700

16624283

00

00

16624283

7744905

8879378

8312146

Block No. Lot No. Qualification Account No.	Land Dimensions Building Description Additional Lots Acreage	Prop. Class	Owner's Name Address City State Property Location	Billing Code Zip Code	Land Improvement Exemption Net Total	2025 Property Tax Special Dist	2025 Total Tax Deduction Net Tax	Amt.Billed 2025 1st Q 2nd Q Total	2nd Half 2025 3rd Q 4th Q Total	Preliminary 2026 Tax 1st Q 2nd Q Total
14.01 23 034000	63X102 2.2LT 1.5SF1G .1475	2	CHANDLER, JACQUELINE 310 HIGHLAND ST CRESSKILL, N.J. 310 HIGHLAND ST	07626	344800 168300 513100	1164224	1164224 00 1164224	271228 271227 542455	308063 313706 621769	291056 291056 582112
14.01 24 034100	60X104 2.2LT 2SG1G .1433	2	O, MALLEY, WILLIAM P & MARY T. 306 HIGHLAND ST CRESSKILL NJ 306 HIGHLAND ST	07626	341800 153600 495400	1124063	V1 1124063 -25000 1099063	255433 255432 510865	291374 296824 588198	274766 274766 549532
14.01 25 034200	60X113 2.3LT 1.5SF .1556	2	DUNPHY, THOMAS & PATRICIA 300 HIGHLAND ST CRESSKILL, NJ 300 HIGHLAND ST	07626	351800 260600 612400	1389536	1389536 00 1389536	326428 326427 652855	364972 371709 736681	347384 347384 694768
14.01 26 034300	60X118 2.4LT 1.5SF1G .1625	2	KIM, EUNMI 296 HIGHLAND ST CRESSKILL, NJ 296 HIGHLAND ST	07626	357200 195000 552200	1252942	1252942 00 1252942	292215 292215 584430	331219 337293 668512	313236 313235 626471
14.01 27 034400	60X118 2.4LT 1.5SF1G .1625	2	GUERREIRO, JOSE & ISABEL 290 HIGHLAND ST CRESSKILL NJ 290 HIGHLAND ST	07626	355000 175700 530700	1204158	V1 1204158 -25000 1179158	274178 274177 548355	312483 318320 630803	294790 294789 589579
14.01 28 034500	60X114 2.3LT 1.5SF1G .1570	2	HOHNECKER, KENNETH & RUTHANNE I. 286 HIGHLAND ST CRESSKILL, NJ 286 HIGHLAND ST	07626	352100 149100 501200	1137223	1137223 00 1137223	264328 264327 528655	301528 307040 608568	284306 284306 568612
14.01 29 034600	60X111 2.3LT 2SF1G .1529	2	LAXMETER, ELI&ANDREA 280 HIGHLAND ST CRESSKILL, NJ 280 HIGHLAND ST	07626	349200 425100 774300	1756887	1756887 00 1756887	415380 415380 830760	458805 467322 926127	439222 439222 878444
14.01 30 034700	60X111 2.3LT 1.5SF1G .1529	2	HASENSTAB, WILLIAM T. & SUSAN 276 HIGHLAND ST CRESSKILL, N.J. 276 HIGHLAND ST	07626	349200 225700 574900	1304448	1304448 00 1304448	305153 305152 610305	343910 350233 694143	326112 326112 652224
14.01 31 034800	60X110 2.3LT 1.5SF1G .1515	2	KANG, JOUNG K & RIE YATSUGI 272 HIGHLAND ST CRESSKILL, NJ 272 HIGHLAND ST	07626	348200 480400 828600	1880093	1880093 00 1880093	446373 446372 892745	489117 498231 987348	470024 470023 940047
14.01 32 034900	60X107, 2.2LT 1.5SF1G .1474	2	SONG, HYUK SOON & KANG, YOUN MIN 268 HIGHLAND ST CRESSKILL, NJ 268 HIGHLAND ST	07626	345200 580600 925800	2100640	2100640 00 2100640	499330 499330 998660	545898 556082 1101980	525160 525160 1050320
14.01 33 035000	60X105 2.2LT 1.5SF1G .1446	2	CECERE, GABRIELLE & MARIA 264 HIGHLAND ST. CRESSKILL N.J. 264 HIGHLAND ST	07626	343200 181600 524800	1190771	1190771 00 1190771	277840 277840 555680	314659 320432 635091	297693 297693 595386
14.01 34 035100	60X105 2.2LT 1.5SG1G .1446	2	VILUTIS, LAIMA 258 HIGHLAND STREET CRESSKILL, NJ 258 HIGHLAND ST	07626	343200 422700 765900	1737827	1737827 00 1737827	411988 411987 823975	452714 461138 913852	434457 434457 868914
14.02 1 028800	67X138 3.2LT 2SF .2123	2	MASHIAH, ARNON & TAL ERLANGER 277 HIGHLAND STREET CRESSKILL, NJ 277 HIGHLAND ST	07626	390000 838400 1228400	2787240	2787240 00 2787240	665333 665332 1330665	721531 735044 1456575	696810 696810 1393620
14.02 2 028900	60X141 3.1LT 1.5SF .1942	2	PEREIRA, MIGUEL P & LIDIA G 283 HIGHLAND ST CRESSKILL, NJ 283 HIGHLAND ST	07626	377400 136800 514200	1166720	1166720 00 1166720	270193 270192 540385	310340 315995 626335	291680 291680 583360



Block No. Lot No. Qualification Account No.	Land Dimensions Building Description Additional Lots Acreage	Prop. Class	Owner's Name Address City State Property Location	Billing Code Zip Code	Land Improvement Exemption Net Total	2025 Property Tax Special Dist	2025 Total Tax Deduction Net Tax	Amt.Billed 2025 1st Q 2nd Q Total	2nd Half 2025 3rd Q 4th Q Total	Preliminary 2026 Tax 1st Q 2nd Q Total
14.02 3 029000	60X146 3.2LT 1.5SF .2011	2	HENDERSON, TODD A. & MARGARET 287 HIGHLAND ST. CRESSKILL, NJ 287 HIGHLAND ST	00672 07626	382200 113300 495500	1124290	1124290 00 1124290	259613 259612 519225	299807 305258 605065	281073 281072 562145
14.02 4 029100	60X151 3.3LT 1.5SF1G .2080	2	CARLSON, KATHRYN A 291 HIGHLAND ST CRESSKILL NJ 291 HIGHLAND ST	07626	387000 179400 566400	1285162	1285162 00 1285162	298540 298540 597080	340926 347156 688082	321291 321290 642581
14.02 5 029200	60X159 3.4LT 1.5SF .2190	2	CONNELLY, KATHLEEN 297 HIGHLAND ST CRESSKILL, NJ 297 HIGHLAND ST	07626	397200 143200 540400	1226168 W1	1226168 -25000 1201168	278088 278087 556175	319524 325469 644993	300292 300292 600584
14.02 6 029300	60X173 4LT 1.5SF1G .2383	2	SHIRAK, RON & CHEN VIDRA 301 HIGHLAND ST CRESSKILL, NJ 301 HIGHLAND ST	07626	410800 304900 715700	1623923	1623923 00 1623923	379903 379902 759805	428123 435995 864118	405981 405981 811962
14.02 7 029400	60X191 4.2LT 1.5SF1G .2631	2	BLUM, AMITAI & DAYAN, NOA 307 HIGHLAND ST CRESSKILL, NJ 307 HIGHLAND ST	07626	431500 246100 677600	1537474	1537474 00 1537474	309925 309925 619850	455086 462538 917624	384369 384368 768737
14.02 8 029500	70X208 5.2LT 1.5SF1G L8.01 .3343	2	HENAO, RAFAEL & MARIA 311 HIGHLAND ST CRESSKILL, NJ 311 HIGHLAND ST	07626	486100 527800 1013900	2300539	2300539 00 2300539	540098 540097 1080195	604596 615748 1220344	575135 575135 1150270
14.02 9 029600	75X1193.2 LT. 1SF1G 2.0544	2	SON, SEUNG SOO & KIM, JINHEE 368 11TH STREET CRESSKILL, NJ 368 11TH ST	07626	372600 256400 629000	1427201	1427201 00 1427201	333845 333845 667690	376296 383215 759511	356801 356800 713601
14.02 10 029700	75X122 3.3LT 1SF1G .2101	2	CHUNG, HYUN JU 362 11TH STREET CRESSKILL, NJ 362 11TH ST	01175 07626	388400 325200 713600	1619158	1619158 00 1619158	379903 379902 759805	425752 433601 859353	404790 404789 809579
14.02 11 029800	75X128 3.4LT 1SF1G .2204	2	IANNUZZI, STAN & RITA 356 11TH ST CRESSKILL, NJ 356 11TH ST	01175 07626	395600 243800 639400	1450799	1450799 00 1450799	338503 338502 677005	383380 390414 773794	362700 362700 725400
14.02 12 029900	75X134 4LT 1SF1G .2307	2	THOMPSON, ROBERT & COURTNEY 350 11TH ST CRESSKILL, NJ 350 11TH ST	07626	402800 261000 663800	1506162 V1	1506162 -25000 1481162	346168 346167 692335	390763 398064 788827	370291 370290 740581
14.02 13 030000	75X140 4.1LT 1SF1G .2410	2	BENSUSAN, LIRON & DORON 344 11TH ST CRESSKILL, NJ 344 11TH ST	07626	410000 343500 753500	1709692	1709692 00 1709692	400833 400832 801665	449869 458158 908027	427423 427423 854846
14.02 14 030100	75X145 4.1LT 1SF1 .2497	2	AMODEO, DARREN K & FIORDILINO, ROSALIA 338 11TH ST CRESSKILL, NJ 338 11TH ST	07626	404400 214900 619300	1405192	1405192 00 1405192	326945 326945 653890	372245 379057 751302	351298 351298 702596
14.03 1 030200	80X130 4LT 1SF1G .2388	2	HASENSTAB, JOHN & RITA 344 TWELFTH ST CRESSKILL, NJ 344 12TH ST	01175 07626	408400 210800 619200	1404965	1404965 00 1404965	327290 327290 654580	371787 378598 750385	351242 351241 702483
14.03 2 030300	80X130 4LT 1SF1G .2388	2	PARISI, LAWRENCE P & HEATHER L 352 12TH ST CRESSKILL, NJ 352 12TH ST	07626	408400 114800 523200	1187141	1187141 00 1187141	273700 273700 547400	316993 322748 639741	296786 296785 593571

9170500

20807866

00

50000

20757866

9586700

11171166

10378936

Block No. Lot No. Qualification Account No.	Land Dimensions Building Description Additional Lots Acreage	Prop. Class	Owner's Name Address City State Property Location	Billing Code Zip Code	Land Improvement Exemption Net Total	2025 Property Tax Special Dist	2025 Total Tax Deduction Net Tax	Amt.Billed 2025 1st Q 2nd Q Total	2nd Half 2025 3rd Q 4th Q Total	Preliminary 2026 Tax 1st Q 2nd Q Total
14.03 3 030400	80X130 4LT 1SF1G .2388	2	GALE, DAVID R & DAWN I 360 12TH ST CRESSKILL NJ 360 12TH ST	07626	408400 192500 600900	1363442	1363442 00 1363442	316653 316652 633305	361764 368373 730137	340861 340860 681721
14.03 4 030500	80X130 4LT 1SF1G .2388	2	HRONCIC, JOHN & STEPHANIE 368 12TH ST CRESSKILL, NJ 368 12TH ST	07626	407600 816400 1224000	2777256	2777256 00 2777256	660963 660962 1321925	720934 734397 1455331	694314 694314 1388628
14.03 5 030600	13204 S.F. 1SFRIG .3031	2	HAHN, JYUNG WOO (ETAL) 376 12TH ST CRESSKILL, NJ 376 12TH ST	07626	487400 1111600 1599000	3628131	3628131 00 3628131	867215 867215 1734430	938056 955645 1893701	907033 907033 1814066
14.03 6 030700	70X127 3.2LT 1SF1G .2041	2	WONG, DENNIS 369 11TH ST CRESSKILL, NJ 369 11TH ST	00672 07626	392400 195600 588000	1334172	1334172 00 1334172	310270 310270 620540	353582 360050 713632	333543 333543 667086
14.03 7 030800	10160 S.F. 1SF1G .2332	2	TILP, (ETAL), RICHARD H & JAMES R 363 11TH STREET CRESSKILL, NJ 363 11TH ST	54300 07626	404600 304800 709400	1609629	1609629 00 1609629	376683 376682 753365	424230 432034 856264	402408 402407 804815
14.03 8 030900	80X127 4LT 1SF1G .2332	2	LEE, SEUNG JAE 63 OVERLOOK RIDGE OAKLAND, NJ 357 11TH ST	07436	404600 259200 663800	1506162	1506162 00 1506162	351498 351497 702995	397933 405234 803167	376541 376540 753081
14.03 9 031000	80X127 4LT 1SF .2332	2	SHIU, MICHAEL W & HONG, JAE KYONG 351 11TH ST CRESSKILL, NJ 351 11TH ST	07626	404600 227900 632500	1435143	1435143 00 1435143	334248 334247 668495	379845 386803 766648	358786 358786 717572
14.03 10 031100	80X127 4LT 1SF1G .2332	2	MICHAEL, SHANI & IDO 345 11TH ST CRESSKILL, NJ 345 11TH ST	07626	404600 313300 717900	1628915	1628915 00 1628915	375148 375147 750295	435362 443258 878620	407229 407229 814458
14.03 543 031200	40X127 2.3LT, 1SF1G L544 .1166	2	SAVAGE, EDWARD & DOROTHY 41 MONUMENT PLACE CRESSKILL, NJ 41 MONUMENT PLACE	00154 07626	323300 109100 432400	981116	981116 00 981116	227700 227700 455400	260480 265236 525716	245279 245279 490558
14.04 6 031300	78X150 4.3LT 1SF1G .2686	2	KRIKUN, ELY & CAROL MARIE 345 12TH ST CRESSKILL NJ 345 12TH ST	01175 07626	411400 121700 533100	1209604 v1	1209604 -25000 1184604	272740 272740 545480	316630 322494 639124	296151 296151 592302
14.04 7 031400	78X150 4.3LT 1SF1G .2686	2	NILAND, MICHAEL & MARY ANN 353 12TH ST CRESSKILL NJ 353 12TH ST	00672 07626	429200 514400 943600	2141028	2141028 00 2141028	506173 506172 1012345	559152 569531 1128683	535257 535257 1070514
14.04 8 031500	78X150 4.3LT 1SF1GP .2686	2	HAN, BRIAN Y & SHIN, JONG SOON 24 SOUTH PARK DR TENAFLY, NJ 361 12TH ST	07670	429200 214500 643700	1460555	1460555 00 1460555	339193 339192 678385	387545 394625 782170	365139 365139 730278
14.04 9 031600	78X150 4.3LT 1SF1G .2686	2	ROSS, ROBERT & MARIA 369 12TH ST CRESSKILL, NJ 369 12TH ST	02640 07626	429200 147500 576700	1308532	1308532 00 1308532	302220 302220 604440	348875 355217 704092	327133 327133 654266
14.04 10 031700	103X114 4.3LT 1SF1G .2696	2	PARK, JUNG HYUN & MOON, JEYEUN 377 12TH ST CRESSKILL, NJ 377 12TH ST	07626	429900 278000 707900	1606225	1606225 00 1606225	397670 397670 795340	401549 409336 810885	401557 401556 803113

10572900

23989910

00

25000

23964910

11276740

12688170

11982458

Block No. Lot No. Qualification Account No.	Land Dimensions Building Description Additional Lots Acreage	Prop. Class	Owner's Name Address City State Property Location	Billing Code Zip Code	Land Improvement Exemption Net Total	2025 Property Tax Special Dist	2025 Total Tax Deduction Net Tax	Amt.Billed 2025 1st Q 2nd Q Total	2nd Half 2025 3rd Q 4th Q Total	Preliminary 2026 Tax 1st Q 2nd Q Total
14.04 436 031800	100X150 6LT 1SF1G L437-40 .3444	2	CAMI, LAVDRIM & MERITA 324 KNICKERBOCKER RD CRESSKILL, NJ 324 KNICKERBOCKER RD	07026	433800 319700 753500	1709692	1709692 00 1709692	399223 399222 798445	451479 459768 911247	427423 427423 854846
14.04 441 031900	100X150 1.5SF1G L442-445 .3444	2	SOKOL, ANTHONY & CAROLE 338 KNICKERBOCKER CRESSKILL NJ 338 KNICKERBOCKER RD	07626	433800 532900 966700	2193442	2193442 00 2193442	517845 517845 1035690	573560 584192 1157752	548361 548360 1096721
14.04 446 032100	L447-449 80X150 4.4LT 1SF1G .2755	2	DOKU, CAROLE 346 KNICKERBOCKER RD CRESSKILL, NJ 346 KNICKERBOCKER RD	07626	390600 437300 827900	1878505	1878505 00 1878505	443440 443440 886880	491259 500366 991625	469627 469626 939253
14.04 450 032200	133X150 1SF1G L451-452,629-630 .4580	2	DESEO, RODOLFO V & JOSEFINA S 354 KNICKERBOCKER CRESSKILL NJ 354 KNICKERBOCKER RD	00672 07626	460500 326000 786500	1784569	1784569 00 1784569	418945 418945 837890	469014 477665 946679	446143 446142 892285
14.05 1 035200	90X50 1.8LT 2SF1G .1033	15C	BOROUGH OF CRESSKILL 67 UNION AVE CRESSKILL NJ KNICKERB RD	07626	*EXEMPT*	00	00 00 00	00 00 00	00 00 00	00 00 00
15 1 035300	190X217 16.2LT 2SF1G .9465	2	CZIRR, DAVID L 250 JEFFERSON AVE CRESSKILL, NJ 250 JEFFERSON AVE	07626	640300 182200 822500	1866253	1866253 00 1866253	439013 439012 878025	489590 498638 988228	466564 466563 933127
15 2 035400	109X225 1.5SF2G .5630	2	WEIN, ERIC & CHRISTINE 254 JEFFERSON AVE CRESSKILL, NJ 254 JEFFERSON AVE	07626	539100 328300 867400	1968131	1968131 00 1968131	461495 461495 922990	517800 527341 1045141	492033 492033 984066
15 3 035500	65X139 3.2LT 2SF1G .2074	2	CAMPOLI, RODNEY J. & JOHN D. 80 LEGION DR. CRESSKILL, NJ 266 JEFFERSON AVE	07626	386100 213800 599900	1361173	1361173 00 1361173	317113 317112 634225	360175 366773 726948	340294 340293 680587
15 4 035600	65X132 3.2LT 2SF1G .1970	2	WANG, MICHAEL S 141 PORTER AVE BERGENFIELD, NJ 270 JEFFERSON AVE	07621	360100 116900 477000	1082313	1082313 00 1082313	250585 250585 501170	287948 293195 581143	270579 270578 541157
15 4.01 035700	58X125 2.4L 1.5SF1G L5-5.01 .1664	2	PELUSO, MARIO & BEVERLY A 274 JEFFERSON AVE CRESSKILL, NJ 274 JEFFERSON AVE	07626	359900 470600 830500	1884405	1884405 00 1884405	446315 446315 892630	491320 500455 991775	471102 471101 942203
15 6 035800	62 X 200 4.4LT L6.01 .2847	1	CZIRR, DAVID 250 JEFFERSON AVE CRESSKILL NJ PROSPECT AVE	07626	215200 0 215200	488289	488289 00 488289	110630 110630 221260	132331 134698 267029	122073 122072 244145
15 7 035900	100X126 5LT 2SF .2893	15C	BOROUGH OF CRESSKILL 67 UNION AVENUE CRESSKILL, NJ 45 BROOKSIDE AVE	07626	*EXEMPT*	00	00 00 00	00 00 00	00 00 00	00 00 00
15 7.01 036000	99X141 5.2LT 1SS2G L8 .3205	15C	BOROUGH OF CRESSKILL 67 UNION AVENUE CRESSKILL, NJ 57 BROOKSIDE AVE	07626	*EXEMPT*	00	00 00 00	00 00 00	00 00 00	00 00 00
15 9 036100	7.3 AC B L10 7.3000	15A	BOARD OF EDUCATION CARE OF HIGH SCHOOL CRESSKILL NJ E BRYAN SCHOOL	07626	*EXEMPT*	00	00 00 00	00 00 00	00 00 00	00 00 00

7147100

16216772

00

00

16216772

7609205

8607567

8108390

Block No. Lot No. Qualification Account No.	Land Dimensions Building Description Additional Lots Acreage	Prop. Class	Owner's Name Address City State Property Location	Billing Code Zip Code	Land Improvement Exemption Net Total	2025 Property Tax Special Dist	2025 Total Tax Deduction Net Tax	Amt.Billed 2025 1st Q 2nd Q Total	2nd Half 2025 3rd Q 4th Q Total	Preliminary 2026 Tax 1st Q 2nd Q Total
16 1 036200	6.8AC  6.8000	15A	BOARD OF EDUCATION CARE OF HIGH SCHOOL CRESSKILL NJ BROOKSIDE AVE	07626	*EXEMPT*	00	00 00 00	00 00 00	00 00 00	00 00 00
17 1 036400	79X214 7.3LT 2SF1G .3881	2	KORFIATI, JOHN P ETAL 126 GRANT AVE CRESSKILL, NJ 126 GRANT AVE	07626	453900 175700 629600	1428562	1428562 00 1428562	329993 329992 659985	380826 387751 768577	357141 357140 714281
17 1.01 036500	135X109 5.2LT 1SF .3378	2	AZARIA, AVIHAI 138 GRANT AVE CRESSKILL, NJ 138 GRANT AVE	07626	426300 219500 645800	1465320	1465320 00 1465320	340170 340170 680340	388938 396042 784980	366330 366330 732660
17 2 036600	60X183 4.2LT 2SF1G .2521	2	SISLOWITZ(ETAL), MATTHEW 120 GRANT AVE CRESSKILL, NJ 120 GRANT AVE	07626	395800 201900 597700	1356181	1356181 00 1356181	315215 315215 630430	359589 366162 725751	339046 339045 678091
17 3 036700	50X169 3.1LT 1.75S .1940	2	FOX, KENNETH 114 GRANT AVE CRESSKILL, NJ 114 GRANT AVE	07626	377200 101300 478500	1085717	1085717 00 1085717	250068 250067 500135	290159 295423 585582	271430 271429 542859
17 4 036800	50X163 3.1LT 2S F .1871	2	MC GUIGAN,DOROTHY E. 108 GRANT AVE CRESSKILL NJ 108 GRANT AVE	07626	431000 131400 562400	1276086 v1	1276086 -25000 1251086	287690 287690 575380	334760 340946 675706	312772 312771 625543
17 5 036900	130X273 14LT 1.75SF1G .8147	2	ALVAREZ, PEDRO M 98 GRANT AVE CRESSKILL, NJ 98 GRANT AVE	07626	575500 945900 1521400	3452057	3452057 00 3452057	826793 826792 1653585	890868 907604 1798472	863015 863014 1726029
17 5.01 037200	77X271 8.1LT 1.5SF1G .4790	2	HARTMANN,NEIL P & VERONICA M. 82 GRANT AVE CRESSKILL, N.J. 82 GRANT AVE	07626	491100 233400 724500	1643891	1643891 00 1643891	383008 383007 766015	434953 442923 877876	410973 410973 821946
17 5.03 037100	100X260 1.5SF1G L5.02 .5969	2	BHASIN,AMRITA S 78 GRANT AVE CRESSKILL, NJ 78 GRANT AVE	07626	477900 367500 845400	1918213	1918213 00 1918213	449478 449477 898955	504979 514279 1019258	479554 479553 959107
17 5.04 037000	60X191 4.2LT 1SFG .2631	2	BUTT, FARHAN T & GHURI, MALIKARA A 72 GRANT AVE CRESSKILL, NJ 72 GRANT AVE	07626	403600 198200 601800	1365484	1365484 00 1365484	317113 317112 634225	362320 368939 731259	341371 341371 682742
17 6 037300	50X193 3.4LT 2SF1G .2215	2	SEITEL, ANDREW & STEPHANIE 42 WHITMAN STREET HAWORTH, NJ 62 GRANT AVE	07641	370400 311700 682100	1547685	1547685 00 1547685	362480 362480 724960	407611 415114 822725	386922 386921 773843
17 6.01 037400	50X193 5.4LT 1.75SF2G .2215	2	TAPA, OZGUR 66 GRANT AVE CRESSKILL, NJ 66 GRANT AVE	07626	471100 106000 577100	1309440	1309440 00 1309440	275943 275942 551885	375604 381951 757555	327360 327360 654720
17 7 037500	136X209 8.1LT 1.5SF .6525	2	LAM, ANTHONY 52 GRANT AVENUE CRESSKILL, NJ 52 GRANT AVE	07626	493800 713500 1207300	2739364	2739364 00 2739364	649578 649577 1299155	713464 726745 1440209	684841 684841 1369682
17 8 037600	72X269 2SF1G .4446	2	SOPHIAS, TONI & JOHN 67 WESTERVELT PL TENAFLY, NJ 40 GRANT AVE	07670	419300 179200 598500	1357997	1357997 00 1357997	313203 313202 626405	362504 369088 731592	339500 339499 678999

9672100

21945997

00

25000

21920997

10201455

11719542

10960502

Block No. Lot No. Qualification Account No.	Land Dimensions Building Description Additional Lots Acreage	Prop. Class	Owner's Name Address City State Property Location	Billing Code Zip Code	Land Improvement Exemption Net Total	2025 Property Tax Special Dist	2025 Total Tax Deduction Net Tax	Amt.Billed 2025 1st Q 2nd Q Total	2nd Half 2025 3rd Q 4th Q Total	Preliminary 2026 Tax 1st Q 2nd Q Total
17 9 037700	39X81 1.2LT .0725	1	SOPHIAS, TONI & JOHN 67 WESTERVELT PL TENAFLY, NJ GRANT AVE	07670	62400 0 62400	141586 0 141586	141586 00 141586	31395 31395 62790	39055 39741 78796	35397 35396 70793
17 10 037800	72X148 3.1LT .2446	1	HARZYNSKI, THOMAS & JULIE 24 GRANT AVE CRESSKILL NJ GRANT AVE	01175 07626	207800 0 207800	471498 0 471498	471498 00 471498	106260 106260 212520	128346 130632 258978	117875 117874 235749
17 11 037900	87X162 4LT 2SF2G .3236	2	HARZYNSKI, THOMAS J. & JULIE 24 GRANT AVE CRESSKILL, NJ 24 GRANT AVE	07626	418100 198000 616100	1397931 0 1397931	1397931 00 1397931	322978 322977 645955	372600 379376 751976	349483 349483 698966
17 12 038000	182X135 14LT 2SF1G .5640	15C	BORO OF CRESSKILL NJ 67 UNION AVE CRESSKILL, NJ 5 CRESSKILL AVE	07626	*EXEMPT*	00	00 00 00	00 00 00	00 00 00	00 00 00
17 13 038100	122X150 6.1LT 1SB .4201	4A	MAHA SAKTI ENTERPRISE LLC C/O OF K.PATEL,2452 STEUBEN ST UNION, NJ 35 MADISON AVE	07083	823500 810000 1633500	3706412 0 3706412	3706412 00 3706412	887225 887225 1774450	956997 974965 1931962	926603 926603 1853206
18 1 038200	127X100 5LT 2SF1G .2916	2	KOUMBIS, JACOB & CHRISTOPHER 111 GRANT AVE CRESSKILL, NJ 111 GRANT AVE	07626	423400 168300 591700	1342567 0 1342567	1342567 00 1342567	310558 310557 621115	357472 363980 721452	335642 335642 671284
18 2 038300	100X100 4LT 2SF1G .2296	2	ROMICK, JAMES & MARY ELIZABETH 103 GRANT AVE. CRESSKILL, N.J. 103 GRANT AVE	00693 07626	381900 219700 601600	1365030 0 1365030	1365030 00 1365030	318033 318032 636065	361174 367791 728965	341258 341257 682515
18 3 038400	150X100 6LT 2SF1G .3444	2	BENDER, JASON & JENNIFER 85 GRANT AVE CRESSKILL, NJ 85 GRANT AVE	07626	457900 471400 929300	2108582 0 2108582	2108582 00 2108582	495420 495420 990840	553760 563982 1117742	527146 527145 1054291
18 4 038500	84X134 4.3LT 2SF1G .2584	2	ROM, RICHARD & DOROTHY 3 COTTAGE PLACE CRESSKILL, NJ 3 COTTAGE PL	07626	423900 291000 714900	1622108 0 1622108	1622108 00 1622108	378868 378867 757735	428255 436118 864373	405527 405527 811054
18 5 038600	82X106 4.1LT 1.5SF2G .1995	2	CHESHENKO, STANISLAV ETAL 57 CRESSKILL AVE CRESSKILL, NJ 57 CRESSKILL AVE	07626	414700 887900 1302600	2955599 0 2955599	2955599 00 2955599	706560 706560 1413120	764076 778403 1542479	738900 738900 1477800
18 6 038700	109X187 8.3LT 1.5SF .4679	2	ZEIGHER, ANDREW L & VALERIE GROH 65 CRESSKILL AVE CRESSKILL, NJ 65 CRESSKILL AVE	07626	448400 686000 1134400	2573954 0 2573954	2573954 00 2573954	610708 610707 1221415	670030 682509 1352539	643489 643488 1286977
18 7 038800	80X134 4.1LT 1SF1G .2461	2	TESSARO, JOHN A & JANET E 9 COTTAGE PL CRESSKILL, NJ 9 COTTAGE PL	01576 07626	412500 240500 653000	1481657 0 1481657	1481657 00 1481657	345345 345345 690690	391892 399075 790967	370415 370414 740829
19 1 038900	142X100 5LT 1SF1G .3260	2	LEE, SANG KON & NAKAMURA, MEGUMI 10 COTTAGE PL CRESSKILL, NJ 10 COTTAGE PL	07626	376000 282500 658500	1494137 0 1494137	1494137 00 1494137	351038 351037 702075	392409 399653 792062	373535 373534 747069
19 2 039000	65X99 2.2LT 1SF1G .1477	2	MARCHESE (ETAL), FRANK J 2421 RIDGECREST RD FORT COLLINS, CO 14 COTTAGE PL	80524	338600 229400 568000	1288792 0 1288792	1288792 00 1288792	301818 301817 603635	339455 345702 685157	322198 322198 644396

9673800

21949853

00

00

21949853

10332405

11617448

10974929



Block No. Lot No. Qualification Account No.	Land Dimensions Building Description Additional Lots Acreage	Prop. Class	Owner's Name Address City State Property Location	Billing Code Zip Code	Land Improvement Exemption Net Total	2025 Property Tax Special Dist	2025 Total Tax Deduction Net Tax	Amt.Billed 2025 1st Q 2nd Q Total	2nd Half 2025 3rd Q 4th Q Total	Preliminary 2026 Tax 1st Q 2nd Q Total
19 3 039100	100X131 5.1LT 1.5SF2G .3007	2	LODHA, MANISH & ALOKA 18 COTTAGE PL CRESSKILL, NJ 18 COTTAGE PL	07626	467900 755600 1223500	2776122	2776122 00 2776122	659238 659237 1318475	722094 735553 1457647	694031 694030 1388061
19 4 039200	100X112 3.1LT 1.5F1G .2571	2	SMITH, JOHN R. & DONNA LYNN 43 GRANT AVE. CRESSKILL, N.J. 43 GRANT AVE	00660 07626	439700 278600 718300	1629823	1629823 00 1629823	380478 380477 760955	430483 438385 868868	407456 407456 814912
19 5 039300	77X98 3LT 2SF .1732	2	CHASE, WAYNE H & EDNA M 47 GRANT AVE CRESSKILL NJ 47 GRANT AVE	07626	344400 160200 504600	1144937	1144937 W1 -25000 1119937	260090 260090 520180	297104 302653 599757	279985 279984 559969
19 6 039400	98X98 3.2LT 1SF1G .2205	2	MEIDAN, LIORA & DANIEL 107 WESTERVELT AVE TENAFLY, NJ 69 GRANT AVE	07670	365400 197000 562400	1276086	1276086 00 1276086	298310 298310 596620	336640 342826 679466	319022 319021 638043
20 1 039500	63X165 3.4LT 2SF .2386	2	DREAM HOMES 64 LLC 320 62ND ST, SUITE 100 WEST NEW YORK, NJ 64 CRESSKILL AVE	07093	361200 103500 464700	1054404	1054404 00 1054404	248113 248112 496225	276534 281645 558179	263601 263601 527202
20 2 039600	50X164 3.1LT 2SF1G .1882	2	SEO, SUNG WOO 58 CRESSKILL AVE CRESSKILL, NJ 58 CRESSKILL AVE	07626	339200 215300 554500	1258161	1258161 00 1258161	298828 298827 597655	327203 333303 660506	314541 314540 629081
20 3 039700	L4 100X164 6.2LT 2SF2G .3765	2	MARZOCCHI, MARK & LAURA 50 CRESSKILL AVE CRESSKILL, NJ 50 CRESSKILL AVE	07626	456300 482900 939200	2131045	2131045 00 2131045	506230 506230 1012460	554127 564458 1118585	532762 532761 1065523
20 5 039800	86X164 5.3LT 2SF1G .3238	2	SEO, SUNG WOO & LEE, JIYOUNE 42 CRESSKILL AVE CRESSKILL, NJ 42 CRESSKILL AVE	07626	432900 187000 619900	1406553	1406553 00 1406553	330280 330280 660560	369587 376406 745993	351639 351638 703277
20 6.01 039900	108X164 .4066	2	YIZHAK, RAN & INBAR, KAREN 26 CRESSKILL AVE CRESSKILL, NJ 26 CRESSKILL AVE	07626	459600 989100 1448700	3287100	3287100 00 3287100	790683 790682 1581365	844900 860835 1705735	821775 821775 1643550
20 6.02 040000	113 X 162 .4202	2	CUNIN, LAURENT 20 CRESSKILL AVENUE CRESSKILL, NJ 20 CRESSKILL AVENUE	07626 R10	467700 1110000 1577700	3579801	3579801 00 3579801	862385 862385 1724770	918839 936192 1855031	894951 894950 1789901
20 8 040000	158X156 9.4LT .5658	15C	BOROUGH OF CRESSKILL 67 UNION AVE CRESSKILL NJ GRANT AVE & RR TRACK	07626	*EXEMPT*	00	00 00 00	00 00 00	00 00 00	00 00 00
20 8.01 040100	75X165 4.4LT 1.5SF2G .2841	2	BARCZY, GERGELY & KATALIN TRSTES 10 CRESSKILL AVE CRESSKILL, NJ 10 CRESSKILL AVE	07626	405500 266400 671900	1524541	1524541 00 1524541	360410 360410 720820	398165 405556 803721	381136 381135 762271
21 1 040200	2.0339 AC B L2-34 2.0339	15B	ST THERESE ROMAN CATH CHURCH 120 MONROE AVE CRESSKILL NJ JEFFERSON AVE	07626	*EXEMPT*	00	00 00 00	00 00 00	00 00 00	00 00 00
22 1 040300	100X75 3.1L 1.5SF1G L2,3 .1722	2	BOKIL, LAYLA 34 BROOKSIDE AVE CRESSKILL, NJ 34 BROOKSIDE AVE	07626	325100 458800 783900	1778669	1778669 00 1778669	420555 420555 841110	464468 473091 937559	444668 444667 889335

Block No. Lot No. Qualification Account No.	Land Dimensions Building Description Additional Lots Acreage	Prop. Class	Owner's Name Address City State Property Location	Billing Code Zip Code	Land Improvement Exemption Net Total	2025 Property Tax Special Dist	2025 Total Tax Deduction Net Tax	Amt.Billed 2025 1st Q 2nd Q Total	2nd Half 2025 3rd Q 4th Q Total	Preliminary 2026 Tax 1st Q 2nd Q Total
22 4 040400	50X100 2LT 2SF1G 5 .1148	2	CORONA, ANTHONY & CAMILLA DRONGE 78 PROSPECT AVE. CRESSKILL, N.J. 78 PROSPECT AVE	00660 07626	285900 345900 631800	1433554	1433554 00	339480 339480 678960	373822 380772 754594	358389 358388 716777
22 6 040500	50X100 2LT L7 .1148	2	MERIN, AMIT & TAMMAR 74 PROSPECT AVE CRESSKILL, NJ 74 PROSPECT AVE	07626	285900 558500 844400	1915944	1915944 00	457470 457470 914940	495858 505146 1001004	478986 478986 957972
22 8 040600	50X100 2LT 2SF1G L9 .1148	2	PARK, JIN & KIM, JOANNE HYUNJOO 70 PROSPECT AVE CRESSKILL, NJ 70 PROSPECT AVE	07626	285900 207700 493600	1119978	1119978 00	231093 231092 462185	326182 331611 657793	279995 279994 559989
22 10 040900	50 X 100 2LT 11 .1148	2	MOSS, LISA 66 PROSPECT AVE CRESSKILL, NJ PROSPECT AVE	07626	285900 294000 579900	1315793	1315793 00	310673 310672 621345	344035 350413 694448	328949 328948 657897
22 14 040900	50X100 1G L15 .1148	1	BADURINA, DANIEL 69 MONROE AVE CRESSKILL NJ PROSPECT AVE	07626	214400 0 214400	486474	486474 00	110458 110457 220915	131600 133959 265559	121619 121618 243237
22 16 041000	50X100 2LT 17 .1148	1	LEE, RAYMOND & JANE 65 MONROE AVE. CRESSKILL, NJ PROSPECT AVE	00672 07626	214400 0 214400	486474	486474 00	110458 110457 220915	131600 133959 265559	121619 121618 243237
22 18 041100	L19 50X100 2LT .1148	1	ELAD, ERAN & ARIELLE S. FRIEDMAN 61 MONROE AVE CRESSKILL NJ PROSPECT AVE	07626	143000 0 143000	324467	324467 00	73658 73657 147315	87790 89362 177152	81117 81117 162234
22 20 041200	75X100 3LT .28 ACRES .1722	15C	BOROUGH OF CRESSKILL 67 UNION AVE CRESSKILL NJ PROSPECT AVE	07626	*EXEMPT*	00	00 00 00	00 00 00	00 00 00	00 00 00
22 23 041300	100X75 3LT 1.75SF L24,25 .1722	2	BARONE, RONALD J. & JANICE 24 BROOKSIDE AVE. CRESSKILL, N.J. 24 BROOKSIDE AVE	00660 07626	327500 254400 581900	1320331	1320331 00	308775 308775 617550	348190 354591 702781	330083 330083 660166
22 26 041400	L27-29 100X100 4LT2SF1G .2296	2	KOVAR, ODED & LIMOR 87 MONROE AVE CRESSKILL, NJ 87 MONROE AVE	01175 07626	367500 708500 1076000	2441444	2441444 00	581843 581842 1163685	632962 644797 1277759	610361 610361 1220722
22 30 041500	50X100 2LT 2SF 31 .1148	2	DEVRIES, PETER J & BELINDA J 83 MONROE AVE CRESSKILL, NJ 83 MONROE AVE	07626	287500 195900 483400	1096835	1096835 00	256335 256335 512670	289424 294741 584165	274209 274209 548418
22 32 041600	L33 50X100 2LT 2SF2G .1148	2	PARK, JINA 79 MONROE AVE CRESSKILL, NJ 79 MONROE AVE	07626	287500 204000 491500	1115214	1115214 00	260820 260820 521640	294084 299490 593574	278804 278803 557607
22 34 041700	50X200 2SF1G L35,12-13 .2296	2	SANTIAGO, WAYNE M. & ROSALIE A. 75 MONROE STREET CRESSKILL, NJ 75 MONROE AVE	00660 07626	365900 155600 521500	1183284	1183284 00	273528 273527 547055	315246 320983 636229	295821 295821 591642
22 36 041800	50X100 2SF L37 .1148	2	BADURINA, DANIEL 69 MONROE AVE CRESSKILL, NJ 69 MONROE AVE	07626	287500 208000 495500	1124290	1124290 00	263005 263005 526010	296415 301865 598280	281073 281072 562145

Block No. Lot No. Qualification Account No.	Land Dimensions Building Description Additional Lots Acreage	Prop. Class	Owner's Name Address City State Property Location	Billing Code Zip Code	Land Improvement Exemption Net Total	2025 Property Tax Special Dist	2025 Total Tax Deduction Net Tax	Amt.Billed 2025 1st Q 2nd Q Total	2nd Half 2025 3rd Q 4th Q Total	Preliminary 2026 Tax 1st Q 2nd Q Total
22 38 041900	50X100 2LT 1.5SF1G L39 .1148	2	LEE, RAYMOND & JANE 65 MONROE AVE CRESSKILL, NJ 65 MONROE AVE	07626	287500 562700 850200	1929104	1929104 00 1929104	459253 459252 918505	500624 509975 1010599	482276 482276 964552
22 40 042000	50X100 2LT 1SF1G L41 .1148	2	ELAD, ERAN ETAL 61 MONROE AVE CRESSKILL, NJ 61 MONROE AVE	07626	287500 423100 710600	1612351	1612351 00 1612351	358168 358167 716335	444100 451916 896016	403088 403088 806176
22 42 042100	75X100 3LT 2SF 43-44 .1722	2	WOO, HEE TAEK TIMOTHY 57 MONROE AVE CRESSKILL, NJ 57 MONROE AVE	07626	327500 533700 861200	1954063	1954063 00 1954063	464773 464772 929545	507523 516995 1024518	488516 488516 977032
23 1 042200	175X100 7LT L2-8 .4017	15C	BOROUGH OF CRESSKILL 67 UNION AVE CRESSKILL NJ PROSPECT AVE & WAVER	07626	*EXEMPT*	00	00 00 00	00 00 00	00 00 00	00 00 00
23 9 042300	50X100 2LT 2LT 1SF1G L10 .1148	2	CENTENO, SORAYA 22 WAVERLY PLACE CRESSKILL, NJ 22 WAVERLY PLACE	07626	287500 223900 511400	1160367	1160367 00 1160367	271803 271802 543605	305568 311194 616762	290092 290092 580184
23 11.01 042400	50 X 100 4LT 1SF1G .1148	2	STOGIOGLOU, PANAGIOTIS (ETAL) 45 MONROE AVENUE CRESSKILL, NJ 45 MONROE AVE	07626	287500 317200 604700	1372064	1372064 00 1372064	324300 324300 648600	358407 365057 723464	343016 343016 686032
23 13.01	50 X 100 .1148	2	AHN, BYUNG WOO & HO SUN 39 MONROE AVE CRESSKILL, NJ 39 MONROE AVE	07626	287500 457600 745100	1690632	1690632 00 1690632	402385 402385 804770	438833 447029 885862	422658 422658 845316
24 1 042500	100X108 08 1.5SF1G L2-4 .2479	2	OLMO, HECTOR & CHRISTINE 208 JEFFERSON AVE CRESSKILL, N.J. 208 JEFFERSON AVE	06771 07626	377200 140000 517200	1173527	1173527 00 1173527	278473 278472 556945	305447 311135 616582	293382 293382 586764
24 5 042600	50X100 2LT 2SF1G 6 .1148	2	RIGO & RIGDOVA 132 MONROE AVE CRESSKILL, NJ 132 MONROE AVE	07626	287500 176700 464200	1053270	1053270 00 1053270	245698 245697 491395	278385 283490 561875	263318 263317 526635
24 7 042700	200X100 8LT L8-14 .4591	15D	ST THERESSES ROMAN CATH CHURCH 120 MONROE AVE CRESSKILL NJ MONROE AVE	07626	*EXEMPT*	00	00 00 00	00 00 00	00 00 00	00 00 00
24 15 042800	100X100 4LT 1SF L16-18 .2296	15C	BOROUGH OF CRESSKILL 67 UNION AVENUE CRESSKILL, NJ 15 BROOKSIDE AVE	07626	*EXEMPT*	00	00 00 00	00 00 00	00 00 00	00 00 00
24 19 042900	150X100 6.2LT S L20-24 .3444	15D	ST THERESSES ROMAN CATH CHURCH 120 MONROE AVE CRESSKILL NJ MADISON & JEFFERSON	07626	*EXEMPT*	00	00 00 00	00 00 00	00 00 00	00 00 00
24 25 043000	200X100 8.2LT ST L26-32 .4591	15D	ST THERESSES ROMAN CATH CHURCH 120 MONROE AVE CRESSKILL NJ 145 MADISON AVE	07626	*EXEMPT*	00	00 00 00	00 00 00	00 00 00	00 00 00
24 33 043200	100X100 4LT 1SBR L34-36 .2296	15C	CRESSKILL BOROUGH OF 67 UNION AVE CRESSKILL, NJ 129 MADISON AVE	07626	*EXEMPT*	00	00 00 00	00 00 00	00 00 00	00 00 00

5264600

11945378

00

00

11945378

5609700

6335678

5972691

Block No. Lot No. Qualification Account No.	Land Dimensions Building Description Additional Lots Acreage	Prop. Class	Owner's Name Address City State Property Location	Billing Code Zip Code	Land Improvement Exemption Net Total	2025 Property Tax Special Dist	2025 Total Tax Deduction Net Tax	Amt.Billed 2025 1st Q 2nd Q Total	2nd Half 2025 3rd Q 4th Q Total	Preliminary 2026 Tax 1st Q 2nd Q Total
25 1 043300	75X100 3LT 1SF .1722	2	LORITO, VICTOR J & VICTORIA R 96 MONROE AVE CRESSKILL, NJ 96 MONROE AVE	07626	327500 145900 473400	1074145	1074145 00 1074145	248803 248802 497605	285666 290874 576540	268537 268536 537073
25 4 043400	L5,6,7 100X100 1SF1G .2296	2	SPADACCINI, EUGENE JR & DIANE 92 MONROE AVE CRESSKILL, NJ 92 MONROE AVE	02640 07626	367500 213500 581000	1318289	1318289 00 1318289	306820 306820 613640	349129 355520 704649	329573 329572 659145
25 8 043500	L9 50X100 2LT 1.75SF1G .1148	2	SKIDMORE, LAURETTE F. & PAUL C. 86 MONROE AVE CRESSKILL, NJ 86 MONROE AVE	00660 07626	287500 118300 405800	920760	920760 00 920760	213440 213440 426880	244708 249172 493880	230190 230190 460380
25 10 043600	L11, 50X100 2SF 1G 2LT .1148	2	LEMBERG, EYAL & TALJ 82 MONROE AVENUE CRESSKILL, NJ 82 MONROE AVE	07626	287500 583400 870900	1976072	1976072 00 1976072	472190 472190 944380	511056 520636 1031692	494018 494018 988036
25 12.01 043700	62X100 2LT .1423	2	YOON, WON IN & CHO, MIN JUNG 76 MONROE AVE CRESSKILL, NJ 76 MONROE AVE	07626	307500 443100 750600	1703111	1703111 00 1703111	403995 403995 807990	443433 451688 895121	425778 425778 851556
25 14.01 043800	62.5 X 100 .1435	2	MADISON (ETAL), DENNIS S 70 MONROE ST CRESSKILL, NJ 70 MONROE AVE	07626	307500 380600 688100	1561299	1561299 00 1561299	368863 368862 737725	408003 415571 823574	390325 390325 780650
25 17 043900	L18 50X100 2LT 1SF .1148	2	MCCABE, KENNETH E 66 MONROE AVE CRESSKILL, NJ 66 MONROE AVE	07626	287500 154600 442100	1003125	1003125 00 1003125	234140 234140 468280	264991 269854 534845	250782 250781 501563
25 19 044000	50X100 2LT 1.5SF L20 .1148	2	HOLLENFER, P. & THOMPSON, LAURA 62 MONROE AVE CRESSKILL NJ 62 MONROE AVE	07626	287500 199800 487300	1105684	1105684 00 1105684	258520 258520 517040	291642 297002 588644	276421 276421 552842
25 21 044100	50X100 2LT 2G L22 .1148	1	HOLLENFER, P. & THOMPSON, LAURA 62 MONROE AVE CRESSKILL NJ MONROE AVE	07626	143800 0 143800	326282	326282 00 326282	74060 74060 148120	88290 89872 178162	81571 81570 163141
25 23 044200	75 X 100 00 3LT 1.75SF1G L 24, 25 .1722	2	RAEL, CATHERINE A (ETAL) C/O BULKO 1D HAWTHORNE VILLAGE FRANKLIN, MA 4 BROOKSIDE AVE	02038	327500 213600 541100	1227756	1227756 00 1227756	286235 286235 572470	324667 330619 655286	306939 306939 613878
25 26 044300	100X100 4LT 1.5SF2G L27-29 .2296	2	HWANG, ESTHER S 111 MADISON AVE CRESSKILL, NJ 111 MADISON AVE	07626	367500 126200 493700	1120205	1120205 00 1120205	258060 258060 516120	299328 304757 604085	280052 280051 560103
25 30 044400	L31, 50X100 2LT 2SF2G .1148	2	MARS, WILLIAM & DONNA G. 103 MADISON AVE CRESSKILL, N.J. 103 MADISON AVE	07626	287500 141300 428800	972947	972947 00 972947	226148 226147 452295	257968 262684 520652	243237 243237 486474
25 32 044500	50X100 2LT 2SF2G L33 .1148	2	SUNG, SANG HOON & CHANG, HYUN JOO 481 E TREMONT AVE BRONX, NY 99 MADISON AVE	10457	287500 316200 603700	1369795	1369795 00 1369795	322805 322805 645610	358773 365412 724185	342449 342449 684898
25 34 044600	75X100 3LT 2SF1G L35,36 .1722	2	RASPE, TERESA D & DERACO, ANNAMARIA 95 MADISON AVE CRESSKILL, NJ 95 MADISON AVE	07626	327500 292800 620300	1407461	1407461 00 1407461	329993 329992 659985	370326 377150 747476	351866 351865 703731

7530600

17086931

00

00

17086931

8008140

9078791

8543470

Block No. Lot No. Qualification Account No.	Land Dimensions Building Description Additional Lots Acreage	Prop. Class	Owner's Name Address City State Property Location	Billing Code Zip Code	Land Improvement Exemption Net Total	2025 Property Tax Special Dist	2025 Total Tax Deduction Net Tax	Amt.Billed 2025 1st Q 2nd Q Total	2nd Half 2025 3rd Q 4th Q Total	Preliminary 2026 Tax 1st Q 2nd Q Total
25 37 044700	50X100 2LT 1.75SF1G 38 .1148	2	LIMOR 91 MADISON LLC ETAL 91 MADISON AVE CRESSKILL, NJ 91 MADISON AVE	07626	287500 161100 448600	1017873	1017873 00 1017873	238568 238567 477135	267902 272836 540738	254469 254468 508937
25 39 044800	50X100 2LT 2SF2G 40 .1148	2	CAPELLAN, DANNY & DONNA BRICENO- 87 MADISON AVE CRESSKILL, NJ 87 MADISON AVE	07626	287500 157000 444500	1008571	1008571 00 1008571	234830 234830 469660	267011 271900 538911	252143 252143 504286
25 41 044900	50X100 2LT 2SF2G 42 .1148	2	RENAUD, PAUL & ANN 24 SUNSET TERR TENAFLY, NJ 83 MADISON AVE	07670 01175	287500 265000 552500	1253623	1253623 00 1253623	294975 294975 589950	328798 334875 663673	313406 313406 626812
25 43 045000	50X100 2.0LT 2SF2G L44 .1148	2	BEGLEY, FERGUS & ANN 79 MADISON AVE CRESSKILL, NJ 79 MADISON AVE	07626	287500 156400 443900	1007209	1007209 00 1007209	234485 234485 468970	266678 271561 538239	251803 251802 503605
26 1 045100	90X100 3.6LT 2SF2G L2-4 .2066	2	STOLARCZYK, BARTLOMIEJ ETAL 14 WAVERLY PLACE CRESSKILL, NJ 14 WAVERLY PLACE	07626	351500 265900 617400	1400881	1400881 00 1400881	328095 328095 656190	368950 375741 744691	350221 350220 700441
26 15 045300	L16-18 100X100 4LT 2SB .2296	15F	PISILLO, ROBERT A & PATRICIA V 69 MADISON AVE CRESSKILL NJ 69 MADISON AVE	07626 00660	*EXEMPT*	00	00 00 00	313565 313565 627130	-313565 -313565 -627130	00 00 00
26 19 045400	50X200 2LT 2SF1G L20,5,6 .2296	15C	BOROUGH OF CRESSKILL 67 UNION AVE CRESSKILL NJ 63 MADISON AVE	07626	*EXEMPT*	00	00 00 00	00 00 00	00 00 00	00 00 00
26 21 045500	245X100 170X250 23.4LT B .7691	15C	BOROUGH OF CRESSKILL 67 UNION AVE CRESSKILL, NJ 51 MADISON AVE	07626	*EXEMPT*	00	00 00 00	00 00 00	00 00 00	00 00 00
27 7 045600	80X100 3.1L 1SF1G L8-10 .1837	2	YU, SUNGGUN & LEE, JUNG 11 FLORENCE AVENUE CRESSKILL, NJ 11 FLORENCE AVE	07626	370000 339500 709500	1609856	1609856 00 1609856	378983 378982 757965	422043 429848 851891	402464 402464 804928
27 11 045800	83X145 3.4LT 1SST L12-13 .2763	4A	WOODLAND COMPANY LLC 211 KNICKERBOCKER RD CRESSKILL, NJ 211 KNICKERBOCKER RD	07626	428600 612300 1040900	2361802	2361802 00 2361802	556140 556140 1112280	619036 630486 1249522	590451 590450 1180901
27 14 045700	55X135 1.5SFRIAG L-53-54.01 .1705	2	MIKOVICH, BEVERLY 17 FLORENCE AVE CRESSKILL NJ 17 FLORENCE AVE	07626	417400 155000 572400	1298776	1298776 00 1298776	300840 300840 601680	345400 351696 697096	324694 324694 649388
27 38 045900	106 X 107 7 4.2LT 1.5SFG L38.01 .2604	15D	GOSPEL TEBERNACLE ASSEMBLY OF GOD 5023-5029 KENNEDY BLVD. NO. BERGEN, NJ 222 ELM ST	07047	*EXEMPT*	00	00 00 00	00 00 00	00 00 00	00 00 00
27 39 046000	80 X 136 36 2SF2G L40-42 .2498	2	CHA, JOO IK & KIM, JINWON 45 FLORENCE AVENUE CRESSKILL, NJ 45 FLORENCE AVE	07626	416800 260100 676900	1535886	1535886 00 1535886	358168 358167 716335	406053 413498 819551	383972 383971 767943
27 43 046100	80X136 4.1LT 2SF2G L44-46 .2498	2	KOPCZYNSKI, MARK P & JOAN T 33 FLORENCE AVE CRESSKILL, NJ 33 FLORENCE AVE	07626	416800 193200 610000	1384090	1384090 00 1384090	321195 321195 642390	367495 374205 741700	346023 346022 692045



Block No. Lot No. Qualification Account No.	Land Dimensions Building Description Additional Lots Acreage	Prop. Class	Owner's Name Address City State Property Location	Billing Code Zip Code	Land Improvement Exemption Net Total	2025 Property Tax Special Dist	2025 Total Tax Deduction Net Tax	Amt.Billed 2025 1st Q 2nd Q Total	2nd Half 2025 3rd Q 4th Q Total	Preliminary 2026 Tax 1st Q 2nd Q Total
27 47 046200	80X136 4.1L 2SF1G L48-50 .2498	2	ESPINOSA, LESLIE TRSTE 25 FLORENCE AVE CRESSKILL, NJ 25 FLORENCE AVE	07626	411200 180900 592100	1343475	1343475 00	311650 311650 623300	356831 363344 720175	335869 335869 671738
27 51 046300	L52 40X136 2LT 2SF1G L52 .1249	2	SABAN, YUVAL & Yael LEVITIN 23 FLORENCE AVE CRESSKILL, NJ 23 FLORENCE AVE	07626	329400 129500 458900	1041244	1041244 00	242075 242075 484150	276023 281071 557094	260311 260311 520622
27 55 CT050 046325	.123 AC 2SFR1G .1230	2	REITZENSTEIN,DEBORAH 360 MADISON AVE CRESSKILL,NJ 360 MADISON AVE	07626	192500 308200 500700	1136088	1136088 00	277610 277610 555220	287681 293187 580868	284022 284022 568044
27 55 CT051 046350	.123 AC 2SFR1G .1230	2	KIM, BOK J & DONG M 362 MADISON AVE CRESSKILL, NJ 362 MADISON AVE	07626	192500 308200 500700	1136088	1136088 00	277610 277610 555220	287681 293187 580868	284022 284022 568044
27 55 CT052 046375	.123 AC 2SFR1G .1230	2	WOLMAN, LISA 364 MADISON AVE #16 CRESSKILL, NJ 364 MADISON AVE	07626	192500 308200 500700	1136088	1136088 00	277610 277610 555220	287681 293187 580868	284022 284022 568044
27 55 CT053 046400	.123 AC 2SFR1G .1230	2	BALOZIAN, CEDRIC R TRSTE PO BOX 361 CEDAR KNOLLS, NJ 366 MADISON AVE	07927	192500 308200 500700	1136088	1136088 00	277610 277610 555220	287681 293187 580868	284022 284022 568044
27 55 CT054 046425	.123 AC 2SFR1G .1230	2	MINETTI, GUERINO 24 MOUNTAINVIEW ROAD CRESSKILL, NJ 372 MADISON AVE	07626 01175	192500 308200 500700	1136088	1136088 00	277610 277610 555220	287681 293187 580868	284022 284022 568044
27 55 CT055 046450	.123 AC 2SFR1G .1230	2	HUH, JIN 19 QUAIL RUN OLD TAPPAN, NJ. 374 MADISON AVE	07675 00308	192500 308200 500700	1136088	1136088 00	277610 277610 555220	287681 293187 580868	284022 284022 568044
27 55 CT056 046475	.123 AC 2SFR1G .1230	2	WEISS, JUDITH L 376 MADISON AVE CRESSKILL, NJ 376 MADISON AVE	07626 00154	192500 308200 500700	1136088	1136088 00	277610 277610 555220	287681 293187 580868	284022 284022 568044
27 55 CT057 046500	.123 AC 2SFR1G .1230	2	KWAK, STEPHEN YOUNG 378 MADISON AVE CRESSKILL, NJ 378 MADISON AVE	07626	192500 308200 500700	1136088	1136088 00	277610 277610 555220	287681 293187 580868	284022 284022 568044
27 55 CT058 046525	.123 AC 2SFR1G .1230	2	A&S & AA&S LLC 15 CASTLE STUART CT RIVER VALE, NJ 380 MADISON AVE	07670	192500 308200 500700	1136088	1136088 00	277610 277610 555220	287681 293187 580868	284022 284022 568044
27 55 CT059 046550	.123 AC 2SFR1G .1230	2	KOSCIELNY, SUSAN 384 MADISON AVENUE CRESSKILL, NJ 384 MADISON AVE	07626	192500 308200 500700	1136088	1136088 00	277610 277610 555220	287681 293187 580868	284022 284022 568044
27 55 CT060 046575	.123 AC 2SFR1G .1230	2	PRESTA, RONALD A 386 MADISON AVE CRESSKILL, NJ 386 MADISON AVE	07626	192500 308200 500700	1136088	1136088 00	277610 277610 555220	287681 293187 580868	284022 284022 568044
27 55 CT061 046600	.123 AC 2SFR1G .1230	2	KIM, HEE SOO & KAILEY & HEE JA 388 MADISON AVE CRESSKILL, NJ 388 MADISON AVE	07626	192500 308200 500700	1136088	1136088 00	277610 277610 555220	287681 293187 580868	284022 284022 568044

Block No. Lot No. Qualification Account No.	Land Dimensions Building Description Additional Lots Acreage	Prop. Class	Owner's Name Address City State Property Location	Billing Code Zip Code	Land Improvement Exemption Net Total	2025 Property Tax Special Dist	2025 Total Tax Deduction Net Tax	Amt.Billed 2025 1st Q 2nd Q Total	2nd Half 2025 3rd Q 4th Q Total	Preliminary 2026 Tax 1st Q 2nd Q Total
27 55 CT062 046625	.123 AC 2SFR1G .1230	2	DIOVISALVO, EDWARD & KHANH 390 MADISON AVE CRESSKILL, NJ 390 MADISON AVE	07626	192500 308200 500700	1136088	1136088 00 1136088	277610 277610 555220	287681 293187 580868	284022 284022 568044
27 55 CT063 046650	.123 AC 2SFRG .1230	2	PARK, ERIC Y 392 MADISON AVE CRESSKILL, NJ 392 MADISON AVE	07626	192500 308200 500700	1136088	1136088 00 1136088	277610 277610 555220	287681 293187 580868	284022 284022 568044
27 55 CT064 046675	.123 AC 2SFR1G .1230	2	LEGEND PROPERTIES NJ, LLC PO BOX 44 DEMAREST, NJ 400 MADISON AVE	07627	192500 308200 500700	1136088	1136088 00 1136088	277610 277610 555220	287681 293187 580868	284022 284022 568044
27 55 CT065 046700	.123 AC 2SFR1G .1230	2	MENNONA(ETAL), DOLORES 402 MADISON AVE CRESSKILL, NJ 402 MADISON AVE	07626	192500 301600 494100	1121113 W1	1121113 -25000 1096113	267853 267852 535705	277487 282921 560408	274029 274028 548057
27 55 CT066 046725	.123 AC 2SFR1G .1230	2	WAPPEL, JOANN 404 MADISON AVE CRESSKILL, NJ 404 MADISON AVE	07626	192500 308200 500700	1136088	1136088 00 1136088	277610 277610 555220	287681 293187 580868	284022 284022 568044
27 55 CT067 046750	.123 AC 2SFR1G .1230	2	MILIOTIS, GLORIA G (TRSTE) 406 MADISON AVE CRESSKILL, NJ 406 MADISON AVE	07626	192500 311200 503700	1142895	1142895 00 1142895	279220 279220 558440	289458 294997 584455	285724 285724 571448
27 69.01 546900	103X262 12LT 2SS1G .6195	4A	MADISON OFFICES LLC 104 WOODLAND AVE RUTHERFORD, NJ 350 MADISON AVE	07070	1333800 707800 2041600	4632390	4632390 00 4632390	1349928 1349927 2699855	955039 977496 1932535	1158098 1158097 2316195
27 70 047000	120X203 9.3LT 1SBR3G .5592	4A	WALSER(TRSTE), BARBARA ANN C/O LUKOIL 302 HARPER DR MOORESTOWN, NJ 229 KNICKERBOCKER RD	08057	774700 561600 1336300	3032065	3032065 00 3032065	701558 701557 1403115	807125 821825 1628950	758017 758016 1516033
28 1 047100	31X100 .4LT .0712	1	351 MERRITT AVENUE LLC 104 FAIRVIEW AVENUE BERGENFIELD, NJ 351 MERRITT AVE	07621	139300 0 139300	316072	316072 00 316072	72450 72450 144900	84820 86352 171172	79018 79018 158036
28 2 047200	80X100 3.1LT 1SF1G .1837	2	CHANG,WHANWOOK & YOUNG HWA MICHELLE 73 MERRITT AVE CRESSKILL, NJ 73 MERRITT AVE	07626	370000 733500 1103500	2503842	2503842 00 2503842	596275 596275 1192550	649577 661715 1311292	625961 625960 1251921
28 3 047300	75X100 3LT 1SF1G .1722	2	SHAPIRA, OFER & AVTALION, NOA 65 MERRITT AVE CRESSKILL, NJ 65 MERRITT AVE	07626	343900 50000 393900	893759	893759 00 893759	253230 253230 506460	191483 195816 387299	223440 223440 446880
28 4 047400	114X100 2.2LT 1SF1G .2617	2	57 MERRITT LLC 80 EISENHOWER DRIVE CRESSKILL, NJ 57 MERRITT AVE	07626	422000 170500 592500	1344383	1344383 00 1344383	311305 311305 622610	357628 364145 721773	336096 336096 672192
28 5 047500	75X100 3LT 1SBR1G .1722	2	WYNNE, FRANCES E 33 MERRITT AVENUE CRESSKILL, NJ 33 MERRITT AVE	07626	362000 135600 497600	1129054	1129054 00 1129054	261798 261797 523595	299993 305466 605459	282264 282263 564527
28 6 047600	102X110 3.3LT 1SB1G .2576	2	NLX GROUP INC,C/O A.FISHKIN 2218 BROADWAY, #176 NEW YORK, NEW YORK 29 MERRITT AVE	10024	373500 288100 661600	1501170	1501170 00 1501170	352475 352475 704950	394472 401748 796220	375293 375292 750585

9766900

22161095

00

25000

22136095

11113060

11023035

11068050

Block No. Lot No. Qualification Account No.	Land Dimensions Building Description Additional Lots Acreage	Prop. Class	Owner's Name Address City State Property Location	Billing Code Zip Code	Land Improvement Exemption Net Total	2025 Property Tax Special Dist	2025 Total Tax Deduction Net Tax	Amt.Billed 2025 1st Q 2nd Q Total	2nd Half 2025 3rd Q 4th Q Total	Preliminary 2026 Tax 1st Q 2nd Q Total
28 7 047700	77 X 120 LT 1SB1G .2121	2	SHALVI, MIRIT & OMRI 25 MERRITT AVE CRESSKILL, NJ 25 MERRITT AVE	07626	437000 665300 1102300	2501119	2501119 00 2501119	591618 591617 1183235	652879 665005 1317884	625280 625280 1250560
28 8 047800	105X110 3.3LT 1SB .2652	2	KIM,TIMOTHY & CHANG,ASHLEY 21 MERRITT AVE CRESSKILL, NJ 21 MERRITT AVE	07626	431000 165300 596300	1353005	1353005 00 1353005	312973 312972 625945	360250 366810 727060	338252 338251 676503
28 9 047900	75X100 3LT 1SB .1722	2	LEU(ETAL), CHENG-SHIUN 17 MERRITT AVE CRESSKILL, NJ 17 MERRITT AVE	07626	362000 145900 507900	1152425	1152425 00 1152425	268180 268180 536360	305239 310826 616065	288107 288106 576213
28 10 048000	75X100 3LT 1SB .1722	2	PINZON, MONICA 11 MERRITT AVENUE CRESSKILL, NJ 11 MERRITT AVE	07626	362000 629100 991100	2248806	2248806 00 2248806	535555 535555 1071110	583397 594299 1177696	562202 562201 1124403
28 11 048100	84X100 3.1LT 1SB .1928	2	SLOCKBOWER, BARBARA A 63 KNICKERBOCKER RD CRESSKILL, NJ 63 KNICKERBOCKER RD	07626	338200 110600 448800	1018327	1018327 00 1018327	235520 235520 471040	271175 276112 547287	254582 254582 509164
28 12 048200	100X128 5LT 1SB .2938	2	REPETTI, ARLENE 73 KNICKERBOCKER RD CRESSKILL, NJ 73 KNICKERBOCKER RD	07626	401900 105300 507200	1150837	1150837 00 1150837	264673 264672 529345	307957 313535 621492	287710 287709 575419
28 13 048300	80X100 3.1LT 1SB .1837	2	SHARON, OFER & ATIAS, RUHAMA 20 MAPLE ST CRESSKILL, NJ 20 MAPLE ST	07024	370000 425800 795800	1805670	1805670 00 1805670	426190 426190 852380	472268 481022 953290	451418 451417 902835
28 14 048400	80X100 3.1LT 1SB1G .1837	2	LIAO (ETCS/TRUSTES), SHIOU-PING 284 CENTER ST ENGLEWOOD CLIFFS, NJ 28 MAPLE ST	01175 07632	370000 110000 480000	1089120	1089120 00 1089120	251735 251735 503470	290185 295465 585650	272280 272280 544560
28 15 048500	83X107 3.3L 2SF1G .2039	2	ASFAW, SEBLE & WONDMEH, MELAKU 38 MAPLE ST CRESSKILL, NJ 38 MAPLE ST	07626	387600 382100 769700	1746449	1746449 00 1746449	410953 410952 821905	458039 466505 924544	436613 436612 873225
28 16 048600	122X107 4.1LT 1.5SB1G .2997	2	TAJALI, FARHAD & TAJALI, MARIA C 6 CHERRY COURT CRESSKILL, NJ 6 CHERRY CT	07626	450900 469600 920500	2088615	2088615 00 2088615	491165 491165 982330	548080 558205 1106285	522154 522154 1044308
28 17 048700	88X107 3.3LT 1.5SB1G .2162	2	EROL, MEHMET 14 CHERRY COURT CRESSKILL, NJ 14 CHERRY CT	07626	392700 562400 955100	2167122	2167122 00 2167122	513073 513072 1026145	565236 575741 1140977	541781 541780 1083561
28 18 048800	105X136 5.3LT 1.5SF1G .3278	2	HEFETZ, BARUCH & GREENFELD, LEE 29 CHERRY COURT CRESSKILL, NJ 29 CHERRY CT	07626	470400 446700 917100	2080900	2080900 00 2080900	488348 488347 976695	547059 557146 1104205	520225 520225 1040450
28 19 048900	177X100 5.1LT 1.5SF1G .4063	2	23 CHERRY CT LLC 23 CHERRY CT CRESSKILL, NJ 23 CHERRY CT	07626	467600 106500 574100	1302633	1302633 00 1302633	309868 309867 619735	338292 344606 682898	325659 325658 651317
28 20 049000	75X100 3.LT 1.5SF1G .1722	2	MOEHLN, MAXIMILIAN 17 CHERRY CT CRESSKILL, NJ 17 CHERRY CT	07626	362000 331700 693700	1574005	1574005 00 1574005	370185 370185 740370	413003 420632 833635	393502 393501 787003

Block No. Lot No. Qualification Account No.	Land Dimensions Building Description Additional Lots Acreage	Prop. Class	Owner's Name Address City State Property Location	Billing Code Zip Code	Land Improvement Exemption Net Total	2025 Property Tax Special Dist	2025 Total Tax Deduction Net Tax	Amt.Billed 2025 1st Q 2nd Q Total	2nd Half 2025 3rd Q 4th Q Total	Preliminary 2026 Tax 1st Q 2nd Q Total
28 21 049100	81X100 3.1LT 1.5SF1G .1860	2	FALASCA, CARL L 11 CHERRY CT CRESSKILL, NJ 11 CHERRY CT	07626	371600 161200 532800	1208923	1208923 00 1208923	280830 280830 561660	320701 326562 647263	302231 302231 604462
28 22 049200	100X115 4.3LT 1.5SF1G .2640	2	MACHLIS(ATTNY/ETCS), MICHAEL 5 CHERRY CT CRESSKILL, NJ 5 CHERRY CT	07626	426000 160400 586400	1330542	1330542 00 1330542	307683 307682 615365	354363 360814 715177	332636 332635 665271
28 23 049300	45X128 2.1LT .1322	1	78 MOMAR LLC 78 MOMAR DR BERGENFIELD, NJ MAPLE ST	07621	216500 0 216500	491239	491239 00 491239	112470 112470 224940	131959 134340 266299	122810 122810 245620
28.01 1 049400	62X101 2.1LT 1SS1G .1438	2	CORONADO,CLAUDIA MADURO& PASTORA 80 MERRITT AVE CRESSKILL, NJ 80 MERRITT AVE	07626	331200 147200 478400	1085490	1085490 00 1085490	252655 252655 505310	287459 292721 580180	271373 271372 542745
28.01 2 049500	75X100 3LT 1ST1G .1722	2	WALLIN, SUSAN C 2 AUSTIN AVENUE NORWOOD, NJ 74 MERRITT AVE	07648	363200 100300 463500	1051682	1051682 00 1051682	242938 242937 485875	280354 285453 565807	262921 262920 525841
28.01 3 049600	75X100 3LT 1SST1G .1722	2	CHOI,JONG G(GYUN)&JO,HYE YOUN 66 MERRITT AVE CRESSKILL,NJ 66 MERRITT AVE	07626	363100 159200 522300	1185099	1185099 00 1185099	275483 275482 550965	314194 319940 634134	296275 296275 592550
28.01 4 049700	75X100 3LT 1SST2G .1722	2	SYED, MAJID & PATEL, DEEBA 62 MERRITT AVENUE CRESSKILL, NJ 62 MERRITT AVE	07626	362900 710600 1073500	2435772	2435772 00 2435772	603060 603060 1206120	608922 620730 1229652	608943 608943 1217886
28.01 5 049800	75X100 3LT 1SCB1G .1722	2	KIM,JOHN J & HOWELL,SARAH K 56 MERRITT AVE CRESSKILL, NJ 56 MERRITT AVE	07626	362800 214700 577500	1310348	1310348 00 1310348	305900 305900 611800	346098 352450 698548	327587 327587 655174
28.01 6 049900	119X100 3.2LT 1SST1G .2732	2	TRIPODI, JOSEPH & MARIBETH 54 MERRITT AVE CRESSKILL, NJ 54 MERRITT AVE	07626	386800 663800 1050600	2383811	2383811 00 2383811	564593 564592 1129185	621535 633091 1254626	595953 595953 1191906
28.01 7 050000	171X81 3.3LT 1SST1G .3180	2	ZIADENBERG (ETAL), SHAY 11345 LITTLE BEAR DRIVE BOCA RATON, FL 50 MERRITT AVE	33428	448200 292500 740700	1680648	1680648 00 1680648	391920 391920 783840	444331 452477 896808	420162 420162 840324
28.01 8 050100	141X55 3LT 1SCB1G .1780	2	ROSENMAN,VICTOR&KAPLAN,INNA 44 MERRITT AVE CRESSKILL,NJ 44 MERRITT AVE	07626	366000 1061000 1427000	3237863	3237863 00 3237863	775215 775215 1550430	835868 851565 1687433	809466 809466 1618932
28.01 9 050200	140X100 2.4LT 1SS1G .3214	2	JETLEY, AJAY & PATEL, SEJAL A 22 MERRITT AVENUE CRESSKILL, NJ 22 MERRITT AVE	07626	366800 767800 1134600	2574407	2574407 00 2574407	613583 613582 1227165	667381 679861 1347242	643602 643602 1287204
28.01 10 050300	148X181 10.3LT 1SF1G .6150	2	POSADA, JHON ALEX 49 KNICKERBOCKER RD CRESSKILL, NJ 49 KNICKERBOCKER RD	07626	498000 356500 854500	1938861	1938861 00 1938861	456435 456435 912870	508296 517695 1025991	484716 484715 969431
28.01 11 050400	171X182 11.3LT 1SF2G .7145	2	REHMAT, AZMAT & ABBASI, MAIRA 33 KNICKERBOCKER RD CRESSKILL, NJ 33 KNICKERBOCKER RD	07626	511500 487000 998500	2265597	2265597 00 2265597	536303 536302 1072605	591004 601988 1192992	566400 566399 1132799

Block No. Lot No. Qualification Account No.	Land Dimensions Building Description Additional Lots Acreage	Prop. Class	Owner's Name Address City State Property Location	Billing Code Zip Code	Land Improvement Exemption Net Total	2025 Property Tax Special Dist	2025 Total Tax Deduction Net Tax	Amt.Billed 2025 1st Q 2nd Q Total	2nd Half 2025 3rd Q 4th Q Total	Preliminary 2026 Tax 1st Q 2nd Q Total
29 3 C0001	.0000	2	CHOE, TUK KYOO & INJOO 409 CROCUS HILL NORWOOD, NJ 07648 100 STONEGATE TRAIL	07626	240000 338300 578300	1312163	1312163 V1 -25000 1287163	314025 314025 628050	326376 332737 659113	321791 321791 643582
29 3 C0002	.0000	2	KLEIN SILVER, DARA 101 STONEGATE TRAIL CRESSKILL, NJ 101 STONEGATE TRAIL	07626	240000 338300 578300	1312163	1312163 00 1312163	320275 320275 640550	332626 338987 671613	328041 328041 656082
29 3 C0003	.0000	2	PARRINO, CAROL JOY 102 STONEGATE TRAIL CRESSKILL, NJ 102 STONEGATE TRAIL	07626	240000 360500 600500	1362535	1362535 00 1362535	332408 332407 664815	345557 352163 697720	340634 340634 681268
29 3 C0004	.0000	2	KIM, YONGHO(YONG HO)&PARK, CHAE EUN 103 STONEGATE TRAIL CRESSKILL, NJ 103 STONEGATE TRAIL	07626	240000 355100 595100	1350282	1350282 00 1350282	329475 329475 658950	342393 348939 691332	337571 337570 675141
29 3 C0005	.0000	2	RHEE, JUNE (ETAL) 104 STONEGATE TRAIL CRESSKILL, NJ 104 STONEGATE TRAIL	07626	240000 477900 717900	1628915	1628915 00 1628915	397728 397727 795455	412782 420678 833460	407229 407229 814458
29 3 C0006	.0000	2	YANG, MICHAEL WONKEUN 58 HICKORY STREET ENGLEWOOD CLIFFS, N.J. 105 STONEGATE TRAIL	07632	240000 489000 729000	1654101	1654101 00 1654101	403823 403822 807645	419219 427237 846456	413526 413525 827051
29 3 C0007	.0000	2	FOMIN, VASILYIY & BRENDA 106 STONEGATE TRAIL CRESSKILL, NJ 106 STONEGATE TRAIL	07626	240000 487400 727400	1650471	1650471 00 1650471	402903 402902 805805	418332 426334 844666	412618 412618 825236
29 3 C0008	.0000	2	HANRAHAN, THOMAS B & JULIE 107 STONEGATE TRAIL CRESSKILL, NJ 107 STONEGATE TRAIL	07626	240000 482600 722600	1639579	1639579 00 1639579	400258 400257 800515	415558 423506 839064	409895 409895 819790
29 3 C0009	.0000	2	CHOI (ETAL), JUNG MI 108 STONEGATE TRAIL CRESSKILL, NJ 108 STONEGATE TRAIL	07626	240000 467800 707800	1605998	1605998 00 1605998	392150 392150 784300	406956 414742 821698	401500 401499 802999
29 3 C0010	.0000	2	RANTZER, PHILIP S & RONNI L 109 STONEGATE TRAIL CRESSKILL, NJ 109 STONEGATE TRAIL	07626	240000 486800 726800	1649109	1649109 00 1649109	402558 402557 805115	418000 425994 843994	412278 412277 824555
29 3 C0011	.0000	2	CASILLO, ANGELO A & JUDITH E 110 STONEGATE TRAIL #110 CRESSKILL, NJ 110 STONEGATE TRAIL	07676	240000 444400 684400	1552904	1552904 00 1552904	379270 379270 758540	393418 400946 794364	388226 388226 776452
29 3 C0012	.0000	2	AWAD (ETALS), THEODORE V 111 STONEGATE TRAIL CRESSKILL, NJ 111 STONEGATE TRAIL	07626	240000 480900 720900	1635722	1635722 00 1635722	399453 399452 798905	414444 422373 836817	408931 408930 817861
29 3 C0013	.0000	2	PARK, JI WHE 112 STONEGATE TRAIL CRESSKILL, NJ 112 STONEGATE TRAIL	07626	240000 486800 726800	1649109	1649109 00 1649109	402558 402557 805115	418000 425994 843994	412278 412277 824555
29 3 C0014	.0000	2	CORDNER, MARIE 113 STONEGATE TRAIL CRESSKILL, NJ 113 STONEGATE TRAIL	07626	240000 479100 719100	1631638	1631638 00 1631638	398533 398532 797065	413332 421241 834573	407910 407909 815819

9534900

21634689

00

25000

21609689

10550825

11058864

10804849



Block No. Lot No. Qualification Account No.	Land Dimensions Building Description Additional Lots Acreage	Prop. Class	Owner's Name Address City State Property Location	Billing Code Zip Code	Land Improvement Exemption Net Total	2025 Property Tax Special Dist	2025 Total Tax Deduction Net Tax	Amt.Billed 2025 1st Q 2nd Q Total	2nd Half 2025 3rd Q 4th Q Total	Preliminary 2026 Tax 1st Q 2nd Q Total
29 3 C0015	.0000	2	KO, MOOKYUNG & SUHYUN 114 STONEGATE TRAIL CRESSKILL, NJ 114 STONEGATE TRAIL	07626	240000 487700 727700	1651151	1651151 00 1651151	403133 403132 806265	418441 426445 844886	412788 412788 825576
29 3 C0016	.0000	2	MCCORD, JODI & MORGAN R 115 STONEGATE TRAIL CRESSKILL, NJ 115 STONEGATE TRAIL	07626	240000 512100 752100	1706515	1706515 00 1706515	416875 416875 833750	432246 440519 872765	426629 426629 853258
29 3 C0017	.0000	2	MASOOD, AISHA 116 STONEGATE TRAIL CRESSKILL, NJ 116 STONEGATE TRAIL	07626	240000 389200 629200	1427655	1427655 00 1427655	348565 348565 697130	361802 368723 730525	356914 356914 713828
29 3 C0018	.0000	2	KEININGHAM, MUHSINE LERZAN AKSOY ET 117 STONEGATE TRAIL CRESSKILL, NJ 117 STONEGATE TRAIL	07626	240000 532400 772400	1752576	1752576 00 1752576	427915 427915 855830	444125 452621 896746	438144 438144 876288
29 3 C0019	.0000	2	MISSERO, JOSEPHINE 118 STONEGATE TRAIL CRESSKILL, NJ 118 STONEGATE TRAIL	07626	240000 353000 593000	1345517	1345517 00 1345517	328440 328440 656880	341057 347580 688637	336380 336379 672759
29 3 C0020	.0000	2	BERNSTEIN, JONATHAN ETAL 119 STONEGATE TRAIL CRESSKILL, NJ 119 STONEGATE TRAIL	07626	240000 513600 753600	1709918	1709918 00 1709918	417738 417737 835475	433077 441366 874443	427480 427479 854959
29 3 C0021	.0000	2	SHIN, DAVID HYUN SUP ETAL 2467 ROSSETT ST FORT LEE, NJ 120 STONEGATE TRAIL	07024	240000 479100 719100	1631638	1631638 00 1631638	398533 398532 797065	413332 421241 834573	407910 407909 815819
29 3 C0022	.0000	2	PARK, YOUNG C & IN K 3400 POTOMAC AVE, APT. 319 ARLINGTON, VA 121 STONEGATE TRAIL	22202	240000 517300 757300	1718314	1718314 00 1718314	419693 419692 839385	435299 443630 878929	429579 429578 859157
29 3 C0023	.0000	2	MONANI, ANDREA 122 STONEGATE TRAIL CRESSKILL, NJ 122 STONEGATE TRAIL	07626	240000 485900 725900	1647067	1647067 00 1647067	402155 402155 804310	417386 425371 842757	411767 411767 823534
29 3 C0024	.0000	2	AYNILIAN, RAFFI & LORRI 123 STONEGATE TRAIL CRESSKILL, NJ 123 STONEGATE TRAIL	07626	240000 508300 748300	1697893	1697893 00 1697893	414863 414862 829725	429968 438200 868168	424474 424473 848947
29 3 C0025	.0000	2	KIM, HEE HYUNG 124 STONEGATE TRAIL CRESSKILL, NJ 124 STONEGATE TRAIL	07626	240000 490900 730900	1658412	1658412 00 1658412	404800 404800 809600	420386 428426 848812	414603 414603 829206
29 3 C0026	.0000	2	KIM, HYUNG & WON 125 STONEGATE TRAIL CRESSKILL, NJ 125 STONEGATE TRAIL	07626	240000 515300 755300	1713776	1713776 00 1713776	418485 418485 836970	434249 442557 876806	428444 428444 856888
29 3 C0027	.0000	2	AKHOUKH, SARA NAGY FARAH 126 STONEGATE TRAIL CRESSKILL, NJ 126 STONEGATE TRAIL	07626	240000 472800 712800	1617343	1617343 00 1617343	395025 395025 790050	409726 417567 827293	404336 404336 808672
29 3 C0028	.0000	2	KERNS, JUDITH M. PO BOX 315 ALPINE, NJ 127 STONEGATE TRAIL	07620	240000 342600 582600	1321919	1321919 00 1321919	322633 322632 645265	335123 341531 676654	330480 330480 660960

9960200

22599694

00

00

22599694

11037700

11561994

11299851

Block No. Lot No. Qualification Account No.	Land Dimensions Building Description Additional Lots Acreage	Prop. Class	Owner's Name Address City State Property Location	Billing Code Zip Code	Land Improvement Exemption Net Total	2025 Property Tax Special Dist	2025 Total Tax Deduction Net Tax	Amt.Billed 2025 1st Q 2nd Q Total	2nd Half 2025 3rd Q 4th Q Total	Preliminary 2026 Tax 1st Q 2nd Q Total
29 3 C0029	.0000	2	SPECTOR, STEPHEN R. & LOW, CECILY 128 STONEGATE TRAIL CRESSKILL, NJ 128 STONEGATE TRAIL	07626	240000 482000 722000	1638218	1638218 00	399913 399912	415226 423167	409555 409554
29 3 C0030	.0000	2	KIM, KYUNG SUN 129 STONEGATE TR CRESSKILL, NJ 129 STONEGATE TRAIL	07626	240000 344300 584300	1325777	1325777 00	323610 323610	336065 342492	331445 331444
29 3 C0031	.0000	2	WODA, BURTON & ARLENE WENDY 130 STONEGATE TRAIL CRESSKILL, NJ 130 STONEGATE TRAIL	00672 07626	240000 487400 727400	1650471	1650471 00	402903 402902	418332 426334	412618 412618
29 3 C0032	.0000	2	KANCHERLA, KEVIN K & ARCHANA N 131 STONEGATE TRAIL CRESSKILL, NJ 131 STONEGATE TRAIL	07626	240000 489000 729000	1654101	1654101 00	403823 403822	419219 427237	413526 413525
29 3 C0033	.0000	2	KIM, YOO KEUN 132 STONEGATE TRAIL CRESSKILL, NJ 132 STONEGATE TRAIL	02640 07626	240000 485900 725900	1647067	1647067 00	402155 402155	417386 425371	411767 411767
29 3 C0034	.0000	2	CHANG, THOMAS WELLS FARGO/ PO BOX 14506 DES MOINES, IA 133 STONEGATE TRAIL	50306	240000 535600 775600	1759836	1759836 00	428720 428720	446933 455463	439959 439959
29 3 C0035	.0000	2	SCHMIDT, DONALD & FAY 134 STONEGATE TRAIL CRESSKILL, NJ 134 STONEGATE TRAIL	07626	240000 480800 720800	1635495	1635495 00	399510 399510	414273 422202	408874 408874
29 3 C0036	.0000	2	HONG, KI HYUNG ( KIHYUNG ) ETAL 135 STONEGATE TRL CRESSKILL, NJ 135 STONEGATE TRAIL	07626	240000 489000 729000	1654101	1654101 00	403823 403822	419219 427237	413526 413525
29 3 C0037	.0000	2	DORIA, VITO P.O. BOX 329 CLOSTER, N.J. 136 STONEGATE TRAIL	07624	240000 489000 729000	1654101	1654101 00	403823 403822	419219 427237	413526 413525
29 3 C0038	.0000	2	CHOU, DEREK & VIVIAN 137 STONEGATE TRAIL CRESSKILL, NJ 137 STONEGATE TRAIL	00672 07626	240000 477500 717500	1628008	1628008 00	397613 397612	412445 420338	407002 407002
29 3 C0039	.0000	2	DICLEMENTE, ALLISON ELIZABETH TRSTE 19 N BRAE CT TENAFLY, NJ 138 STONEGATE TRAIL	07670	240000 480800 720800	1635495	1635495 00	399510 399510	414273 422202	408874 408874
29 3 C0040	.0000	2	SALVATORE, JAYNA 28 SPRING HOLLOW RD OLD TAPPAN, NJ 139 STONEGATE TRAIL	07675	240000 489000 729000	1654101	1654101 00	403823 403822	419219 427237	413526 413525
29 3 C0041	.0000	2	NEUNGHAN, SEAN & YOU, LINDSEY 140 STONEGATE TRAIL CRESSKILL, NJ 140 STONEGATE TRAIL	07626	240000 479100 719100	1631638	1631638 00	398533 398532	413332 421241	407910 407909
29 3 C0042	.0000	2	TAKAHASHI, NORIKO 141 STONEGATE TRAIL CRESSKILL, N.J. 141 STONEGATE TRAIL	07626	240000 522700 762700	1730566	1730566 00	422453 422452	438636 447025	432642 432641

Block No. Lot No. Qualification Account No.	Land Dimensions Building Description Additional Lots Acreage	Prop. Class	Owner's Name Address City State Property Location	Billing Code Zip Code	Land Improvement Exemption Net Total	2025 Property Tax Special Dist	2025 Total Tax Deduction Net Tax	Amt.Billed 2025 1st Q 2nd Q Total	2nd Half 2025 3rd Q 4th Q Total	Preliminary 2026 Tax 1st Q 2nd Q Total
29 3 C0043	.0000	2	CHOI, JOONGHO 142 STONEGATE TRAIL CRESSKILL, NJ 142 STONEGATE TRAIL	07624	240000 489100 729100	1654328	1654328 00	403880 403880 807760	419274 427294 846568	413582 413582 827164
29 3 C0044	.0000	2	COLLINS, ALLEN & STEPHANIE 143 STONEGATE TRAIL CRESSKILL, NJ 143 STONEGATE TRAIL	07626	240000 513200 753200	1709011	1709011 00	417220 417220 834440	433143 441428 874571	427253 427253 854506
29 3 C0045	.0000	2	LEE, KY SOON & JAY 100 OLD PALISADE RD.#1509 FORT LEE, NJ 144 STONEGATE TRAIL	07024	240000 515600 755600	1714456	1714456 00	418083 418082 836165	434990 443301 878291	428614 428614 857228
29 3 C0046	.0000	2	CHUNG, HOI KI&LU, HENG 145 STONEGATE TRAIL CRESSKILL, NJ 145 STONEGATE TRAIL	07626	240000 514800 754800	1712641	1712641 00	418198 418197 836395	433972 442274 876246	428161 428160 856321
29 3 C0047	.0000	2	MULLER, PETER 107 SPRING STREET RAMSEY, NJ 146 STONEGATE TRAIL	07446	240000 480800 720800	1635495	1635495 00	399510 399510 799020	414273 422202 836475	408874 408874 817748
29 3 C0048	.0000	2	KIM, SEUNG, & PARK, ELLEN SOOYON 147 STONEGATE TR #147 CRESSKILL, NJ 147 STONEGATE TRAIL	07626	240000 526100 766100	1738281	1738281 00	424465 424465 848930	440462 448889 889351	434571 434570 869141
29 3 C0049	.0000	2	CHOO, DANNY & EUN 148 STONEGATE TRAIL CRESSKILL, N.J. 148 STONEGATE TRAIL	07626	240000 472800 712800	1617343	1617343 00	395025 395025 790050	409726 417567 827293	404336 404336 808672
29 3 C0050	.0000	2	GIAMPICCOLO, RAPHAELA 149 STONEGATE TRAIL CRESSKILL, NJ 149 STONEGATE TRAIL	07626 00660	240000 514800 754800	1712641	1712641 00	418198 418197 836395	433972 442274 876246	428161 428160 856321
29 3 C0051	.0000	2	CHUNG, SUNG EUI 150 STONEGATE TRAIL CRESSKILL, NJ 150 STONEGATE TRAIL	07626	240000 487700 727700	1651151	1651151 00	403133 403132 806265	418441 426445 844886	412788 412788 825576
29 3 C0052	.0000	2	DANIELS, JOHN A 151 STONEGATE TRAIL CRESSKILL, NJ 151 STONEGATE TRAIL	07626	240000 522700 762700	1730566	1730566 00	422453 422452 844905	438636 447025 885661	432642 432641 865283
29 3 C0053	.0000	2	HAO, WENJIE & WANG, LINNA ETAL 8 PRINCETON STREET CLOSTER, NJ 152 STONEGATE TRAIL	07624	240000 489000 729000	1654101	1654101 00	403823 403822 807645	419219 427237 846456	413526 413525 827051
29 3 C0054	.0000	2	DORIA, VITO P.O. BOX 329 CLOSTER, N.J. 154 STONEGATE TRAIL	07624	240000 448800 688800	1562887	1562887 00	381685 381685 763370	395970 403547 799517	390722 390722 781444
29 3 C0055	.0000	2	FERNANDEZ, THERESE V 156 STONEGATE TRAIL CRESSKILL, NJ 156 STONEGATE TRAIL	07626	240000 450700 690700	1567198	1567198 00	382318 382317 764635	397483 405080 802563	391800 391799 783599
29 3 C0056	.0000	2	DESSER, PAUL&BARBARA 158 STONEGATE TRAIL CRESSKILL, NJ 158 STONEGATE TRAIL	07666	240000 477500 717500	1628008	1628008 00	397613 397612 795225	412445 420338 832783	407002 407002 814004

10263600

23288107

00

00

23288107

11371200

11916907

11644058

Block No. Lot No. Qualification Account No.	Land Dimensions Building Description Additional Lots Acreage	Prop. Class	Owner's Name Address City State Property Location	Billing Code Zip Code	Land Improvement Exemption Net Total	2025 Property Tax Special Dist	2025 Total Tax Deduction Net Tax	Amt.Billed 2025 1st Q 2nd Q Total	2nd Half 2025 3rd Q 4th Q Total	Preliminary 2026 Tax 1st Q 2nd Q Total
29 3 C0057	.0000	2	NEWMAN, JEFFREY & KIM CORN 160 STONEGATE TRAIL CRESSKILL, NJ 160 STONEGATE TRAIL	00170 07626	240000 474500 714500	1621201	1621201 00	396003 396002 792005	410668 418528 829196	405301 405300 810601
29 3 C0058	.0000	2	BUFFA, TERESA A. 162 STONEGATE TRAIL CRESSKILL, N.J. 162 STONEGATE TRAIL	07626	240000 455000 695000	1576955	1576955 00	384905 384905 769810	399750 407395 807145	394239 394239 788478
29 3 C0059	.0000	2	DECK, DEBORAH 164 STONEGATE TRAIL CRESSKILL, NJ 164 STONEGATE TRAIL	00672 07626	240000 348500 588500	1335307	1335307 00	325968 325967 651935	338449 344923 683372	333827 333827 667654
29 3 C0060	.0000	2	HAO, WENJIE & WANG, ZHIYONG 8 PRINCETON STREET CLOSTER, NJ 166 STONEGATE TRAIL	07624	240000 508800 748800	1699027	1699027 00	414345 414345 828690	431050 439287 870337	424757 424757 849514
29 4 050600	71X100 2.4LT 1SF1G .1630	2	HAN JI HYE 44 KNICKERBOCKER RD CRESSKILL, NJ 44 KNICKERBOCKER RD	07626	326200 183600 509800	1156736	1156736 00	269848 269847 539695	305717 311324 617041	289184 289184 578368
29 5 050700	75X100 3LT 1SF1G .1722	2	DALY, DECLAN TRSTS/ETAL 11 WILLIS AVE CRESSKILL, NJ 11 WILLIS AVE	07626	362000 199200 561200	1273363	1273363 00	296988 296987 593975	336608 342780 679388	318341 318341 636682
29 6 050800	91X129 4LT 1SF1G .2695	2	COFFEY, JOHN P. & THOMPSON DONNA M. 17 WILLIS AVE CRESSKILL, N.J. 17 WILLIS AVE	01576 07626	405500 453200 858700	1948390	1948390 00	459253 459252 918505	510220 519665 1029885	487098 487097 974195
29 7 050900	75X129 3.4LT 1SF1G .2221	2	LUO, JIAQI & FEI ZOU 25 WILLIS AVE CRESSKILL, NJ 25 WILLIS AVE	01175 07626	397800 196500 594300	1348467	1348467 00	313490 313490 626980	357475 364012 721487	337117 337117 674234
29 8 051000	75X129 3.4LT 1SF1G .2221	2	BYONG YONG JUN & YOUNG JA JUN 29 WILLIS AVENUE CRESSKILL, N.J. 29 WILLIS AVE	00154 07626	397800 154400 552200	1252942	1252942 00	290203 290202 580405	333232 339305 672537	313236 313235 626471
29 9 051100	75X129 3.4LT 1SF1G .2221	2	ENG, PAUL J. & LUCY LILLY 37 WILLIS AVE CRESSKILL, NJ 37 WILLIS AVE	00660 07626	397700 212500 610200	1384544	1384544 00	322288 322287 644575	366629 373340 739969	346136 346136 692272
29 10 051200	75X129 3.4LT 1SF1G .2221	2	MITCHELL, ROBERT A. & MARILYN 41 WILLIS AVE CRESSKILL, N.J. 41 WILLIS AVE	00660 07626	397700 184700 582400	1321466 v1	1321466 -25000 1296466	300628 300627 601255	344402 350809 695211	324117 324116 648233
29 11 051300	75X129 3.4LT 1SF1G .2221	2	IX, BRIAN & KAREN 49 WILLIS AVE CRESSKILL, NJ 49 WILLIS AVE	02604 07626	398500 169400 567900	1288565	1288565 00	298828 298827 597655	342332 348578 690910	322142 322141 644283
29 12 051400	89X79 2.4LT 1SF1G .1614	2	PASPALAS, ANDREW G & ALEXANDRA 83 12TH ST CRESSKILL, NJ 83 12TH ST	07626	348600 151900 500500	1135635	1135635 00	264098 264097 528195	300967 306473 607440	283909 283909 567818
29 13 051500	75X102 3LT 1SF1G .1756	2	JAI HUN JUNG 91 12TH ST CRESSKILL, NJ 91 12TH ST	07626	367500 210300 577800	1311028	1311028 00	305843 305842 611685	346494 352849 699343	327757 327757 655514

8661800

19653626

00

25000

19628626

9285365

10343261

9814317

Block No. Lot No. Qualification Account No.	Land Dimensions Building Description Additional Lots Acreage	Prop. Class	Owner's Name Address City State Property Location	Billing Code Zip Code	Land Improvement Exemption Net Total	2025 Property Tax Special Dist	2025 Total Tax Deduction Net Tax	Amt.Billed 2025 1st Q 2nd Q Total	2nd Half 2025 3rd Q 4th Q Total	Preliminary 2026 Tax 1st Q 2nd Q Total
29 14 051600	75X100 3LT 1SF1G .1722	2	OKIN, MATTHEW & PILAR 95 12TH ST. CRESSKILL, N.J. 95 12TH ST	00660 07626	362000 331300 693300	1573098	1573098 00 1573098	369955 369955 739910	412781 420407 833188	393275 393274 786549
29 15 051700	75X100 3LT 1SF1G .1722	2	VILLATE(ETAL), ALEJANDRO ALEJO 103 12TH ST CRESSKILL, NJ 103 12TH ST	07626	362000 190800 552800	1254303	1254303 00 1254303	293078 293077 586155	331034 337114 668148	313576 313576 627152
29 16 051800	105X100 5LT 1SF1G .2410	2	HWANG, DANIEL HA 111 12TH ST CRESSKILL, NJ 111 12TH ST	07626	357900 181300 539200	1223445	1223445 00 1223445	285028 285027 570055	323730 329660 653390	305862 305861 611723
31 411 051900	L412-413 70X100 2.4LT 1.5SFG .1607	2	COLOMBO, MELODY 620 CYPRESS HILLS DR ENCINITAS, CA 177 MAGNOLIA AVE	92024	354000 255200 609200	1382275	1382275 00 1382275	323840 323840 647680	363947 370648 734595	345569 345569 691138
31 415 052000	50X100 2LT 1SF1G L416 .1148	2	MC CORMACK, JOHN T & MARY F 191 9TH ST CRESSKILL NJ 191 9TH ST	00672 07626	322000 175200 497200	1128147	1128147 00 1128147	263580 263580 527160	297759 303228 600987	282037 282037 564074
31 417 052100	L418-419 75X100 3LT 2SF1G .1722	2	1999 HOME LLC 199 9TH STREET CRESSKILL, NJ 199 9TH ST	07626	362000 730700 1092700	2479336	2479336 00 2479336	592308 592307 1184615	641351 653370 1294721	619834 619834 1239668
31 420 052200	100X100 2SFR2G L421-423 .2296	2	KIM (ETAL), SANG CHEOL 207 9TH ST CRESSKILL, NJ 207 9TH ST	07626	402000 173100 575100	1304902	1304902 00 1304902	302623 302622 605245	346666 352991 699657	326226 326225 652451
31 424 052300	75X100 3LT 2SF1G L425,426 .1722	2	FEULNER, KEVIN & JILL 211 9TH ST CRESSKILL, NJ 211 9TH ST	07626	362000 145300 507300	1151064	1151064 00 1151064	267203 267202 534405	305539 311120 616659	287766 287766 575532
31 427 052400	75X100 3LT 1.5SF L428-429 .1722	2	CROPPER, JAMEON & STEPHANIE 217 9TH STREET CRESSKILL, NJ 217 9TH ST	07626	362000 183700 545700	1238193	1238193 00 1238193	288708 288707 577415	327388 333390 660778	309549 309548 619097
31 430 052500	100X125 5LT 100X125 5LT 431-434 .2870	2	SITU, ALAN & TERI-LY 214 MADISON AVENUE CRESSKILL, NJ 214 MADISON AVE	07626	442000 365200 807200	1831537	1831537 00 1831537	428950 428950 857900	482379 491258 973637	457885 457884 915769
31 435 052600	100X100 .2296	2	RAM, IDO & IFERGAN, ZOHAR 222 MADISON AVE CRESSKILL, NJ 222 MADISON AVE	07626	402000 463700 865700	1964273	1964273 00 1964273	463278 463277 926555	514098 523620 1037718	491069 491068 982137
31 439	100 X 100 .2296	2	KIM, EUN HEE & MIN, SAMUEL J ETAL 216 10TH ST CRESSKILL, NJ 216 10TH ST	07626	402000 606000 1008000	2287152	2287152 00 2287152	543778 543777 1087555	594255 605342 1199597	571788 571788 1143576
31 443 052700	75X100 3LT 1SF1G L444-445 .1722	2	CAMERON, EDWARD W 212 10TH STREET CRESSKILL, NJ 212 10TH ST	07626	362000 261700 623700	1415175	1415175 00 1415175	331545 331545 663090	372613 379472 752085	353794 353794 707588
31 446 052800	100X100 1.5SFR1G L447-449 .2296	2	ARRIGONI, WALTER & JOAN 1061 SUNNY SLOPE DRIVE MOUNTAINSIDE, NJ 206 10TH ST	07092	402000 163000 565000	1281985 v1	1281985 -25000 1256985	290853 290852 581705	334533 340747 675280	314247 314246 628493



Block No. Lot No. Qualification Account No.	Land Dimensions Building Description Additional Lots Acreage	Prop. Class	Owner's Name Address City State Property Location	Billing Code Zip Code	Land Improvement Exemption Net Total	2025 Property Tax Special Dist	2025 Total Tax Deduction Net Tax	Amt.Billed 2025 1st Q 2nd Q Total	2nd Half 2025 3rd Q 4th Q Total	Preliminary 2026 Tax 1st Q 2nd Q Total
31 450 052900	125X100 100 5LT 1SFR2G 451-454 .2870	2	RODRIGUEZ III, JOSE GILBERTO ETAL 194 10TH ST CRESSKILL, NJ 194 10TH ST	07626	442000 824100 1266100	2872781	2872781 00 2872781	684940 684940 1369880	744487 758414 1502901	718196 718195 1436391
31 455 053000	60X100 1.5SF1G L413.01-414,456.01 .1377	2	SEYBOTH, STEPHEN A.&DIANE KHOURY 183 MAGNOLIA AVE CRESSKILL NJ 183 MAGNOLIA AVE	07626	338000 111000 449000	1018781 V1	1018781 -25000 993781	229903 229902 459805	264519 269457 533976	248446 248445 496891
31 456 053100	L457-458 70X100 2.4LT 1.5SF1G .1607	2	HALAMISH, BOAZ & HADAS 189 MAGNOLIA AVENUE CRESSKILL, NJ 189 MAGNOLIA AVE	07626	354000 643200 997200	2262647	2262647 00 2262647	538315 538315 1076630	587524 598493 1186017	565662 565662 1131324
32 363 053200	50 X 100 2LT 2SF L 364 .1148	2	HERSHAN, ROBERT H & ANDREA H 159 MAGNOLIA AVE CRESSKILL, NJ 159 MAGNOLIA AVE	07626	322000 551700 873700	1982425	1982425 00 1982425	473168 473167 946335	513240 522850 1036090	495607 495606 991213
32 365 053300	50X100 2LT 2SF 366 .1148	2	JUNG, KYUNGJUN & KIM, EOUN BEE 163 MAGNOLIA AVE CRESSKILL, NJ 163 MAGNOLIA AVE	07626	322000 185100 507100	1150610	1150610 00 1150610	269043 269042 538085	303474 309051 612525	287653 287652 575305
32 367 053400	100X100 1SFR2G L368-370 .2296	2	WOO, CHONG WON JAMES & HIE CHUNG 195 8TH ST CRESSKILL, NJ 195 8TH ST	07626	402000 172200 574200	1302860	1302860 00 1302860	302163 302162 604325	346110 352425 698535	325715 325715 651430
32 371 053500	50X100 2LT 2SF2G L372 .1148	2	SWAN, MICHAEL & INGRID 201 8TH ST CRESSKILL, NJ 201 8TH ST	07626	322000 177300 499300	1132912	1132912 00 1132912	264730 264730 529460	298980 304472 603452	283228 283228 566456
32 373 053600	75X100 3LT 2SF L374-375 .1722	2	RICCARDO, DANIEL & CHRISTINE 203 8TH ST CRESSKILL, NJ 203 8TH ST	01175 07626	362000 153400 515400	1169443	1169443 00 1169443	271630 271630 543260	310257 315926 626183	292361 292361 584722
32 376 053700	175X100 1SF1G L377-382 .4017	2	MORRIS, VIVIAN STIGLICH 24 BLUEBERRY DR MILLTOWN, NJ 215 8TH ST	08850	497000 320700 817700	1855361	1855361 00 1855361	433148 433147 866295	490036 499030 989066	463841 463840 927681
32 383 053800	115X100 1SFR1G L384-386,387B .2640	2	TURA, ITAMAR BAR & KREIMER, ANAT 196 MADISON AVE CRESSKILL, NJ 196 MADISON AVE	07626	426000 491000 917000	2080673	2080673 00 2080673	490418 490417 980835	544876 554962 1099838	520169 520168 1040337
32 387 053900	35 X 100 1SB .0803	2	SANDERS, PETER & DANILOW, BARBARA 202 MADISON AVE CRESSKILL, NJ 202 MADISON AVE	07626	338000 167400 505400	1146753	1146753 00 1146753	267490 267490 534980	303107 308666 611773	286689 286688 573377
32 389 054000	50X100 2LT 2SF1G L390 .1148	2	NAKAJIMA, YOICHI & KUMIKO 204 MADISON AVE CRESSKILL, NJ 204 MADISON AVE	01175 07626	322000 149000 471000	1068699	1068699 00 1068699	249090 249090 498180	282669 287850 570519	267175 267175 534350
32 392 054200	75X100 3LT 1.5SF1G 393-394 .1722	2	MAGNOLIA ROSE LLC 222 9TH ST CRESSKILL, NJ 222 9TH ST	07626	362000 1134100 1496100	3394651	3394651 00 3394651	816730 816730 1633460	872367 888824 1761191	848663 848663 1697326
32 395 054300	L396 50X100 2LT 2SF .1148	2	L.D.G.ASSOCIATES, INC 281 HICKORY AVENUE TENAFLY, NEW JERSEY 214 9TH ST	07670	322000 152400 474400	1076414	1076414 00 1076414	250988 250987 501975	284610 289829 574439	269104 269103 538207

10363600

23515010

00

25000

23490010

11083505

12406505

11745010

Block No. Lot No. Qualification Account No.	Land Dimensions Building Description Additional Lots Acreage	Prop. Class	Owner's Name Address City State Property Location	Billing Code Zip Code	Land Improvement Exemption Net Total	2025 Property Tax Special Dist	2025 Total Tax Deduction Net Tax	Amt.Billed 2025 1st Q 2nd Q 4th Q Total	2nd Half 2025 3rd Q 4th Q Total	Preliminary 2026 Tax 1st Q 2nd Q Total
32 397 054400	L398 50X100 2LT 2SF1G .1148	2	CORTAZZO, JOAN MARIE 210 9TH ST CRESSKILL, NJ 210 9TH ST	07626	322000 117300 439300	996772	996772 00 996772	231553 231552 463105	264417 269250 533667	249193 249193 498386
32 399 054500	50X100 2LT 2SF1G L400 .1148	2	YU, GUOPEI & MINGLAN 206 9TH ST CRESSKILL, NJ 206 9TH ST	07626	322000 160000 482000	1093658	1093658 00 1093658	255185 255185 510370	288993 294295 583288	273415 273414 546829
32 401 054600	50X100 2LT 2SF1G L402 .1148	2	CHAMLEY, JOHN & JAE OK 202 9TH ST CRESSKILL, NJ 202 9TH ST	07626	322000 207600 529600	1201662	1201662 00 1201662	281520 281520 563040	316399 322223 638622	300416 300415 600831
32 403 054700	50X100 2SF1G L404 .1148	2	KANG, JI EUN 198 9TH ST CRESSKILL, NJ 198 9TH ST	07626	322000 300200 622200	1411772	1411772 00 1411772	332695 332695 665390	369769 376613 746382	352943 352943 705886
32 405 054800	75X100 2SF2G L407,406 .1722	2	PASI, TAL HAIM & REUT 194 9TH STREET CRESSKILL, NJ 194 9TH ST	07626	362000 428600 790600	1793871	1793871 00 1793871	424983 424982 849965	467605 476301 943906	448468 448468 896936
32 408 054900	100X75 3LT 2SF1G L408-410 .1722	2	WOO, KENNETH & PATRICIA 190 9TH ST CRESSKILL, NJ 190 9TH STREET	07626	362000 1151300 1513300	3433678	3433678 00 3433678	823113 823112 1646225	885403 902050 1787453	858420 858419 1716839
33 311 055100	50 X 97 0X97 1.4LT 2SF1G L312-314B .0557	2	DIAMOND, BRADLEY B & DIANE D 137 MAGNOLIA AVE CRESSKILL, NJ 137 MAGNOLIA AVE	07626	321500 192200 513700	1165585	1165585 00 1165585	272723 272722 545445	307245 312895 620140	291397 291396 582793
33 312 055000	50X100 2SF1G .1148	2	PARK, JEFF & LEE, AERIN 153 JEFFERSON AVE CRESSKILL, NJ 153 JEFFERSON AVE	07626	324900 293500 618400	1403150	1403150 00 1403150	330395 330395 660790	367779 374581 742360	350788 350787 701575
33 314 055200	87 X 100 1.2LT 2SF1G 315,359,360 .1997	2	WANG, JAMES WEI & MINA PARK 143 MAGNOLIA AVE CRESSKILL, NJ 143 MAGNOLIA AVE	07626	382000 743800 1125800	2554440	2554440 00 2554440	608005 608005 1216010	663023 675407 1338430	638610 638610 1277220
33 316 055300	50X146 2.4L 2SF1G 317 .1676	2	LI, YUNXIN & FAN, JIAHENG 155 JEFFERSON AVE CRESSKILL, NJ 155 JEFFERSON AVE	07626	359900 437700 797600	1809754	1809754 00 1809754	427685 427685 855370	472806 481578 954384	452439 452438 904877
33 318 055400	75X152 4.2L 1SF1G 319-320 .2617	2	FARGO JR, JOHN 159 JEFFERSON AVE CRESSKILL, NJ 159 JEFFERSON AVE	07626	424200 271900 696100	1579451	1579451 00 1579451	368403 368402 736805	417495 425151 842646	394863 394863 789726
33 321 055500	50X158 3LT 1.5SF2G L322 .1814	2	SHEMTOV, ILAN 7 REUTEN DR #K CLOSTER, NJ 165 JEFFERSON AVE	07624	368200 198100 566300	1284935	1284935 00 1284935	284338 284337 568675	355015 361245 716260	321234 321234 642468
33 323 055600	50X163 1SF L324 .1871	2	LEE, LUKE S 224 ALPS ROAD WAYNE, NJ 169 JEFFERSON AVE	07470	372800 81700 454500	1031261	1031261 -25000 1006261	231168 231167 462335	269463 274463 543926	251566 251565 503131
33 326 055700	100X170 6.8LT 1SF .3903	2	LEVY, YARON & RIKI ELBAZ 175 JEFFERSON AVENUE CRESSKILL, NJ 175 JEFFERSON AVE	07626	493500 314500 808000	1833352	1833352 00 1833352	428835 428835 857670	483397 492285 975682	458338 458338 916676

9957400

22593341

00

25000

22568341

10601195

11967146

11284173

Block No. Lot No. Qualification Account No.	Land Dimensions Building Description Additional Lots Acreage	Prop. Class	Owner's Name Address City State Property Location	Billing Code Zip Code	Land Improvement Exemption Net Total	2025 Property Tax Special Dist	2025 Total Tax Deduction Net Tax	Amt.Billed 2025 1st Q 2nd Q Total	2nd Half 2025 3rd Q 4th Q Total	Preliminary 2026 Tax 1st Q 2nd Q Total
33 330 055710	75X177 5.2LT .3048	2	VOUCHIDES, ANTONIOS M 125 KNICKERBOCKER RD CRESSKILL, NJ 185 JEFFERSON AVE	07626	455300 193600 648900	1472354	1472354 00 1472354	341493 341492 682985	391116 398253 789369	368089 368088 736177
33 332 055800	140X100 1.5S2UG L333-336 .3214	2	YOON, THERESA H 189 JEFFERSON AVE CRESSKILL, NJ 189 JEFFERSON AVE	07626	415000 254100 669100	1518188	1518188 00 1518188	353453 353452 706905	401962 409321 811283	379547 379547 759094
33 337.01	75 X 100 .1722	2	DENG, GUANG & ZHANG, YAXUAN 182 MADISON AVE CRESSKILL, NJ 182 MADISON AVE	07626	362000 575600 937600	2127414	2127414 00 2127414	505023 505022 1010045	553528 563841 1117369	531854 531853 1063707
33 340.01	.29 ACRES 12,500 S.F. .2900	2	BENIAMINOV, EKATERINA 184 MADISON AVE CRESSKILL, NJ 184 MADISON AVE	07626	442000 289500 731500	1659774	1659774 00 1659774	387148 387147 774295	438716 446763 885479	414944 414943 829887
33 345 056000	100X100 4LT 100X100 4LT 346-348 .2296	2	BOVINO, BRIAN J & IRENE MARKOULIS 216 8TH STREET CRESSKILL, NJ 216 8TH ST	07626	402000 757700 1159700	2631359	2631359 00 2631359	627383 627382 1254765	681919 694675 1376594	657840 657840 1315680
33 349 056100	65X100 2.3L 2SF L351,350 .1492	2	BEN-ASHER, YANIV DVORA HANEVIA 27A KFAR-SABA 4434540 ISRAEL 206 8TH ST	00000	346000 115300 461300	1046690	1046690 00 1046690	242535 242535 485070	278273 283347 561620	261673 261672 523345
33 351.01 .00	48X100 2SF1G 353,352 .1102	2	WEIR, WILLIAM J & CATHERINE 204 8TH ST CRESSKILL, N.J. 204 8TH ST	07626	318000 146000 464000	1052816 S1 V1	1052816 -50000 1002816	232910 232910 465820	265946 271050 536996	250704 250704 501408
33 353.01 056400	88X100 3.2LT L354-356 .2020	2	LEE, JIN CHUL 200 8TH ST CRESSKILL, NJ 200 8TH ST	07626	382000 247900 629900	1429243	1429243 00 1429243	334708 334707 669415	376450 383378 759828	357311 357311 714622
33 357 056500	50X100 L358 .1148	2	MODI, ANIRUDH & PRIYANKA 194 8TH ST CRESSKILL, NJ 194 8TH ST	07626	322000 386600 708600	1607813	1607813 00 1607813	381628 381627 763255	418382 426176 844558	401954 401953 803907
33 361 056700	50X100 2LT 2SBR3G L362 .1148	2	186-188 CRESSKILL LLC 732 BLOOMFIELD STREET HOBOKEN, NJ 188 8TH ST	07030	322000 613000 935000	2121515	2121515 00 2121515	505540 505540 1011080	550075 560360 1110435	530379 530379 1060758
34 261 056800	100X100 4LT 1.5SF2G L262-264 .2296	2	RAKHLIN, DIMITRY & OLGA 111 MAGNOLIA AVE CRESSKILL, NJ 111 MAGNOLIA AVE	07626	367500 564100 931600	2113800	2113800 00 2113800	501400 501400 1002800	550377 560623 1111000	528450 528450 1056900
34 265 056900	75X100 3LT 1.5SF1G L266,267 .1722	1	JAFFE, SHIRLEE & LIFSHITZ, OR 159 7TH ST CRESSKILL, NJ 159 7TH ST	07626	327500 0 327500	743098	743098 00 743098	280658 280657 561315	89090 92693 181783	185775 185774 371549
34 268 057000	L269-270 75X100 5LT 1SF .1722	2	MOR, DAN & ANAT 165 7TH STREET CRESSKILL, NJ 165 7TH ST	07626	327500 488200 815700	1850823	1850823 00 1850823	438783 438782 877565	482143 491115 973258	462706 462706 925412
34 271 057100	100X100 4LT 100X100 4LT 272-274 .2296	2	SIKORYAK, GEORGE JR & PAULA A 173 SEVENTH ST CRESSKILL, NJ 173 7TH ST	07626	367500 154000 521500	1183284	1183284 00 1183284	273413 273412 546825	315361 321098 636459	295821 295821 591642

Block No. Lot No. Qualification Account No.	Land Dimensions Building Description Additional Lots Acreage	Prop. Class	Owner's Name Address City State Property Location	Billing Code Zip Code	Land Improvement Exemption Net Total	2025 Property Tax Special Dist	2025 Total Tax Deduction Net Tax	Amt.Billed 2025 1st Q 2nd Q Total	2nd Half 2025 3rd Q 4th Q Total	Preliminary 2026 Tax 1st Q 2nd Q Total
34 275 057200	50X100 1.5SF L276 .1148	2	RING, DENNIS & ANTOINETTE 177-7TH ST CRESSKILL, NJ 177 7TH ST	02640 07626	287500 166200 453700	1029445	1029445 00	239948 239947	272280 277270	257362 257361
34 277 057300	L278-279 75X100 3LT 2SF1G .1722	2	POEHLSEN, TAMARRA J.D. 185 7TH STREET CRESSKILL, NJ 185 7TH ST	07626	327500 91500 419000	950711	950711 00	218730 218730	254321 258930	237678 237678
34 280 057400	75 X100 3LT 1.5F1G L281-282 .1722	2	PAGNOZZI, LOIS M. 191 7TH ST CRESSKILL NJ 191 7TH ST	00316 07626	327500 519000 846500	1920709	1920709 00	456148 456147	499551 508863	480178 480177
34 283 057500	50 X 100 2LT 2SF2G L284 .1148	2	ZUR, SHAI & LUBOV 152 MADISON AVE CRESSKILL, NJ 152 MADISON AVE	07626	287500 222400 509900	1156963	1156963 00	238223 238222	337455 343063	289241 289241
34 285 057600	109X100 4LT 1SFAG L286-288 .2502	2	VANSTAVAREN, SUZANNE 188 JEFFERSON AVENUE CRESSKILL, NJ 188 JEFFERSON AVE	07626	409500 286200 695700	1578543	1578543 00	369955 369955	415491 423142	394636 394636
34 289 057700	50 X 111 2.1LT 2SF L290 .1274	2	AKTAS, HACIRE ETAL 184 JEFFERSON AVE CRESSKILL, NJ 184 JEFFERSON AVE	07626	331600 374600 706200	1602368	1602368 00	378580 378580	418720 426488	400592 400592
34 291 057800	L292 50X116 2.1LT .1331	1	BANK OF NEW YORK MELLON TRSTE 15 S. MAIN ST. #600 GREENVILLE, S.C. 180 JEFFERSON AVE	29601	93400 0 93400	211925	211925 00	46978 46977	58471 59499	52982 52981
34 293 057900	75X122 2.5SB2G L294-295 .2101	2	PESTANA, DAISY VICTORIA 5606 PALISADES AVE WEST NEW YORK, NJ 174 JEFFERSON AVE	07093	387900 306500 694400	1575594	1575594 00	369323 369322	414655 422294	393899 393898
34 296 058000	50X128 2.2LT 2SF1G 297 .1469	2	NIKAS, DAFNI 170 JEFFERSON AVE CRESSKILL, NJ 170 JEFFERSON AVE	07626	344500 187600 532100	1207335	1207335 00	281750 281750	318991 324844	301834 301834
34 298 058100	50X132 2.3LT 1.5SF1G L299 .1515	2	KYPRIANOU, THEOPHANIS & STELLA 135 ROCKLAND AVENUE NORTHVALE, NJ 166 JEFFERSON AVE	07647	348500 197500 546000	1238874	1238874 00	289283 289282	327152 333157	309719 309718
34 300 058200	50X137 2.3L 2SBR1G L301 .1573	2	COTI, ANTHONY ETAL 162 JEFFERSON AVE CRESSKILL, NJ 162 JEFFERSON AVE	07626	348100 125500 473600	1074598 v1	1074598 -25000	242955 242955	279240 284448	262400 262399
34 302 058300	75X143 4.1LT 2SF2G L303-304 .2462	2	HOLICK, JOHN G 158 JEFFERSON AVE CRESSKILL, NJ 158 JEFFERSON AVE	07626	414200 103500 517700	1174661 s1	1174661 -25000	264115 264115	307869 313562	287416 287415
34 305 058400	50X100 1.5SF 306 .1148	2	GUINTU, FREDERICK R (ETAL) 121 MAGNOLIA AVENUE CRESSKILL, NJ 121 MAGNOLIA AVE	07626	322000 439000 761000	1726709	1726709 00	410090 410090	449079 457450	431678 431677
34 307 058500	100X96 2SFR1G L308 .2204	2	MACDONALD (ETALS), DONALD H 152 JEFFERSON AVE CRESSKILL, NJ 152 JEFFERSON AVE	07626	407100 98100 505200	1146299	1146299 00	263753 263752	306619 312175	286575 286575

7754400

17594734

00

50000

17544734

8139655

9405079

8772372

Block No. Lot No. Qualification Account No.	Land Dimensions Building Description Additional Lots Acreage	Prop. Class	Owner's Name Address City State Property Location	Billing Code Zip Code	Land Improvement Exemption Net Total	2025 Property Tax Special Dist	2025 Total Tax Deduction Net Tax	Amt.Billed 2025 1st Q 2nd Q Total	2nd Half 2025 3rd Q 4th Q Total	Preliminary 2026 Tax 1st Q 2nd Q Total
35 213 058600	50X100 2SF1G L214 2LT .1148	2	KNIGHT, CHRISTOPHER & LOUISE 93 MAGNOLIA AVE CRESSKILL NJ 93 MAGNOLIA AVE	01003 07626	287500 239200 526700	1195082	1195082 00	280255 280255 560510	314390 320182 634572	298771 298770 597541
35 215 058700	50X100 2SF1G L216 .1148	2	LEE, CHI MAN 97 MAGNOLIA AVE CRESSKILL, NJ 97 MAGNOLIA AVE	07626	287500 258800 546300	1239555	1239555 00	291065 291065 582130	325708 331717 657425	309889 309889 619778
35 217 058800	50X100 2SF L218 2LT .1148	2	MOR, ADAM & MOR ZILBERSTEIN, LARA 12 SPRING CT. OLD TAPPAN, NJ 161 6TH ST	07675	287500 163700 451200	1023773	1023773 00	238568 238567 477135	270838 275800 546638	255944 255943 511887
35 219 058900	L220-221 75X100 3LT 2SF1G .1722	2	MOARKECH, ROBERT & JIHAE RIZK 176 5TH ST CRESSKILL, NJ 165 6TH ST	07626	327500 124300 451800	1025134	1025134 00	236900 236900 473800	273182 278152 551334	256284 256283 512567
35 222 059000	50 X 100 2LT 1.5SB1G L223 .1148	2	AMANO, TAKASHI & KUMIKO 169 6TH ST CRESSKILL, NJ 169 6TH ST	07626	287500 229900 517400	1173981	1173981 00	254438 254437 508875	329707 335399 665106	293496 293495 586991
35 224.01	.0000	2	CHUN, YOUNG MAN & KWON, JIHAE 173 6TH ST CRESSKILL, NJ 173 6TH ST	07626 R10	287500 755800 1043300	2367248	2367248 00	567928 567927 1135855	609958 621435 1231393	591812 591812 1183624
35 226.01 059100	50X100 2SF2G .1148	2	RADOVICH, PETER & NANCY 208 WILSON DRIVE CRESSKILL, NJ 177 6TH ST	00660 07626	287500 210600 498100	1130189	1130189 00	264443 264442 528885	297913 303391 601304	282548 282547 565095
35 228 059200	75X100 3LT 1SF L229-230 .1722	2	PARK, DAHYE LEE & JIN SEO 185 6TH ST CRESSKILL, NJ 185 6TH ST	07626	327500 401200 728700	1653420	1653420 00	389908 389907 779815	432795 440810 873605	413355 413355 826710
35 231.01 059300	50 X 100 .1148	2	SON, YOUNG W & JUNGYUN 189 6TH ST CRESSKILL, NJ 189 6TH ST	07626	287500 387700 675200	1532029	1532029 00	363515 363515 727030	398786 406213 804999	383008 383007 766015
35 233.01	.0000	2	BEUCLER, PETER C 735 WILLOW RUN WYCKOFF, NJ 126 MADISON AVE	07481	287500 97900 385400	874473	874473 00	202170 202170 404340	232947 237186 470133	218619 218618 437237
35 235.01 059400	75X100 6LT 2SF2G L236-237 .1722	2	AZARIA, AVIHAI 132 MADISON AVE CRESSKILL, NJ 132 MADISON AVE	07626	327500 291100 618600	1403603	1403603 00	329073 329072 658145	369327 376131 745458	350901 350901 701802
35 238 059500	75X100 3LT 1SF1G L239-240 .1722	2	BARTOV, NOAM & ELINA 194 7TH ST CRESSKILL, NJ 194 7TH ST	07626	327500 252000 579500	1314886 v1	1314886 -25000	293785 293785 1289886	347971 354345 702316	322472 322471 644943
35 241 059600	50X100 2LT 2SF L242 .1148	2	RAMIREZ, EFRAIN & LINA M GOMEZ 190 SEVENTH ST CRESSKILL, NJ 190 7TH ST	07626	287500 230700 518200	1175796	1175796 00	275598 275597 551195	309451 315150 624601	293949 293949 587898
35 243 059700	50X100 1SF1G L244 .1148	2LT	KIM, DANEIL & YURI 1000 W 8TH ST #18 LOS ANGELES, CA 186 7TH ST	90017	287500 401100 688600	1562433	1562433 00	369725 369725 739450	407705 415278 822983	390609 390608 781217



Block No. Lot No. Qualification Account No.	Land Dimensions Building Description Additional Lots Acreage	Prop. Class	Owner's Name Address City State Property Location	Billing Code Zip Code	Land Improvement Exemption Net Total	2025 Property Tax Special Dist	2025 Total Tax Deduction Net Tax	Amt.Billed 2025 1st Q 2nd Q Total	2nd Half 2025 3rd Q 4th Q Total	Preliminary 2026 Tax 1st Q 2nd Q Total
35 245 059800	50X100 2SF1G L246 .1148	2	NUNEZ, BEATRIZ CECILIA 182 7TH ST CRESSKILL, NJ 182 7TH ST	07626	287500 202500 490000	1111810	1111810 00 1111810	259958 259957 519915	293253 298642 591895	277953 277952 555905
35 247 059900	75X100 3LT 1.5SF1G L248-249 .1722	2	BIONDI, WILLIAM J. & CAROL C. 174 7TH ST CRESSKILL, NJ 174 7TH ST	07626	327500 200000 527500	1196898	1196898 00 1196898	279450 279450 558900	316098 321900 637998	299225 299224 598449
35 250 060000	L251-53 100X100 4LT 1.5F1G .2296	2	KIM, SUNG JOON & LEE, SEO RIM 170 7TH ST CRESSKILL, NJ 170 7TH ST	07626	367500 410100 777600	1764374	1764374 00 1764374	416128 416127 832255	461783 470336 932119	441094 441093 882187
35 254 060100	75X100 3LT 1.5SF L255-256 .1722	2	BELKIN, JORI & GALUPPO, ERIK 162 7TH ST CRESSKILL, NJ 162 7TH ST	07626	327500 191000 518500	1176477	1176477 00 1176477	274218 274217 548435	311169 316873 628042	294120 294119 588239
35 257 060200	100X100 4LT 1SF1G L258-260 .2296	2	MARTIN, ANJALI & JEFFREY 154 7TH ST CRESSKILL, NJ 154 7TH ST	07626	367500 1164200 1531700	3475427	3475427 00 3475427	834958 834957 1669915	894332 911180 1805512	868857 868857 1737714
36 165 060300	125X100 2SF1G L166-169 .2870	2	LANDIS, ROY 73 MAGNOLIA AVE CRESSKILL, NJ 73 MAGNOLIA AVE	07626 <sup>01037</sup>	407500 149100 556600	1262925	1262925 00 1262925	290835 290835 581670	337567 343688 681255	315732 315731 631463
36 170 060400	75X100 3LT 1SF L171-172 .1722	2	HONG, SUK HWA 163 5TH ST CRESSKILL, NJ 163 5TH ST	07626	327500 242200 569700	1292649	1292649 00 1292649	302853 302852 605705	340339 346605 686944	323163 323162 646325
36 173 060500	L174-175 75X100 3LT 2SF1G .1722	2	NAM, HENRY & YUMI 169 5TH STREET CRESSKILL, NJ 169 5TH ST	07626	327500 965000 1292500	2932683	2932683 00 2932683	704260 704260 1408520	754973 769190 1524163	733171 733171 1466342
36 176 060600	50X100 2SF1G L177 .1148	2	KLEESPIE, EDWARD 175 FIFTH ST CRESSKILL, NJ 175 5TH ST	07626	287500 105000 392500	890583	890583 00 890583	206138 206137 412275	236995 241313 478308	222646 222646 445292
36 179.01 060700	65 X 100 L179-182 .1492	2	CHIUSANO, PAUL JOSEPH ETAL 177 5TH ST CRESSKILL, NJ 177 5TH ST	07626	311500 145800 457300	1037614	1037614 00 1037614	242133 242132 484265	274159 279190 553349	259404 259403 518807
36 181.01		2	QUILLISH LLC 179 5TH ST CRESSKILL, NJ 179 5TH STREET	07626 R10	303500 759000 1062500	2410813	2410813 00 2410813	577703 577702 1155405	621860 633548 1255408	602704 602703 1205407
36 183.01 060900	50X100 1.5SST L184 .1148	2	PARK, JAMES J (ETAL) 181 FIFTH STREET CRESSKILL, NJ 181 5TH ST	07626	287500 115100 402600	913499	913499 00 913499	211715 211715 423430	242821 247248 490069	228375 228375 456750
36 185 061000	50X100 2LT 2SF1G L 186 .1148	2	KEPPLE, DANIEL 183 5TH ST CRESSKILL, NJ 183 5TH ST	07626	283200 239600 522800	1186233	1186233 00 1186233	279105 279105 558210	311136 316887 628023	296559 296558 593117
36 187 061150	50X100 2LT 2SF L 188 .1148	2	TKACHENKO, STANISLAV 112 MADISON AVE CRESSKILL, NJ 112 MADISON AVE	07626	291800 245100 536900	1218226	1218226 00 1218226	285660 285660 571320	320500 326406 646906	304557 304556 609113

Block No. Lot No. Qualification Account No.	Land Dimensions Building Description Additional Lots Acreage	Prop. Class	Owner's Name Address City State Property Location	Billing Code Zip Code	Land Improvement Exemption Net Total	2025 Property Tax Special Dist	2025 Total Tax Deduction Net Tax	Amt.Billed 2025 1st Q 2nd Q Total	2nd Half 2025 3rd Q 4th Q Total	Preliminary 2026 Tax 1st Q 2nd Q Total
36 190 061150	50X100 2LT 2SF1G .1148	2	OH, MISUNG 114 MADISON AVE CRESSKILL, NJ 114 MADISON AVE	07626	287500 189700 477200	1082767	1082767 00 1082767	253633 253632 507265	285127 290375 575502	270692 270692 541384
36 191 061300	50X100 2LT 2SF2G 192 .1148	2	LOAIZA, LINA M 116 MADISON AVE CRESSKILL, NJ 116 MADISON AVE	07626	287500 128600 416100	944131	944131 00 944131	219133 219132 438265	250645 255221 505866	236033 236033 472066
36 193.01 061400	L194 50X100 2LT 1G .1148	2	YU, JIN & GONG, QI 192 6TH ST CRESSKILL NJ 192 6TH ST	07626	287500 423900 711400	1614167	1614167 00 1614167	383640 383640 767280	419531 427356 846887	403542 403542 807084
36 195 061500	50 X 100 2SFR L 196 .1148	2	ISSAEFF, NICHOLAS 187 WILSON DRIVE CRESSKILL, NJ 186 6TH ST	07626	287500 142500 430000	975670	975670 00 975670	226780 226780 453560	258690 263420 522110	243918 243917 487835
36 197 061550	75 X 100 L 198-199 .1722	2	CHOI, JIMIN & KWON, HUKSANG 180 6TH ST CRESSKILL, NJ 180 6TH ST	07626	327500 443200 770700	1748718	1748718 00 1748718	414230 414230 828460	455891 464367 920258	437180 437179 874359
36 200 061600	L201 50X100 2LT 1.75SF .1148	2	GSP NJ LLC 174 6TH STREET CRESSKILL, NJ 174 6TH ST	07626	287500 191500 479000	1086851	1086851 00 1086851	253920 253920 507840	286871 292140 579011	271713 271713 543426
36 202 061700	50X100 2SF 1G L203 .1148	2	FAGLIARONE, WILLIAM M. & MARIE C. 170 6TH ST CRESSKILL, NJ 170 6TH ST	07626	287500 98600 386100	876061	876061 00 876061	202573 202572 405145	233335 237581 470916	219016 219015 438031
36 204 061800	75X100 2SF2G 3LT 205-206 .1722	2	MANFREDONIA, JOHN M & ALMA C 166 6TH ST CRESSKILL, NJ 166 6TH ST	07626	327500 247200 574700	1303994	1303994 00 1303994	304808 304807 609615	344029 350350 694379	325999 325998 651997
36 207 061900	50X100 2SF L208 .1148	2	BICKFORD, GLENN & REGINA 162 6TH ST CRESSKILL NJ 162 6TH ST	07626 00660	287500 136400 423900	961829	961829 00 961829	223445 223445 446890	255138 259801 514939	240458 240457 480915
36 209 062000	50X100 2LT 1.75SF L210 .1148	2	SCOTT, LISA M 79 MAGNOLIA AVE CRESSKILL, NJ 79 MAGNOLIA AVE	07626	287500 224700 512200	1162182	1162182 00 1162182	272205 272205 544410	306069 311703 617772	290546 290545 581091
36 211 062100	50X100 2LT 1.5SF1G L212 .1148	2	CORBY, MICHAEL J & SUZANN I 83 MAGNOLIA AVE CRESSKILL NJ 83 MAGNOLIA AVE	07626 00660	287500 149700 437200	992007	992007 00 992007	230805 230805 461610	262794 267603 530397	248002 248002 496004
37 117 062200	100X100 1SFR1G L118-120 .2296	2	YELLIN, REUVEN & BARBI 55 MAGNOLIA AVE CRESSKILL, NJ 55 MAGNOLIA AVE	07626	367500 564300 931800	2114254	2114254 00 2114254	501803 501802 1003605	550200 560449 1110649	528564 528563 1057127
37 121 062300	125X100 2SFR1G L122-125 .2870	2	PHILIP, TONY & ANJU J 165 4TH ST CRESSKILL, NJ 165 4TH ST	07626	407500 693300 1100800	2497715	2497715 00 2497715	592020 592020 1184040	650783 662892 1313675	624429 624429 1248858
37 126 062400	L127 50X100 2LT 2SF2G .1148	2	KWON, JAE AN & EUN JIN KIM 171 4TH ST CRESSKILL, NJ 171 4TH ST	07626	287500 143700 431200	978393	978393 00 978393	227470 227470 454940	259355 264098 523453	244599 244598 489197

Block No. Lot No. Qualification Account No.	Land Dimensions Building Description Additional Lots Acreage	Prop. Class	Owner's Name Address City State Property Location	Billing Code Zip Code	Land Improvement Exemption Net Total	2025 Property Tax Special Dist	2025 Total Tax Deduction Net Tax	Amt.Billed 2025 1st Q 2nd Q Total	2nd Half 2025 3rd Q 4th Q Total	Preliminary 2026 Tax 1st Q 2nd Q Total
37 128 062500	62.5 X 100 L129-130 .1435	2	UDA, TAKETO & KUMIKOJ 175 4TH ST CRESSKILL, NJ 175 4TH ST	07626	307500 627900 935400	2122423	2122423 00 2122423	506115 506115 1012230	549952 560241 1110193	530606 530606 1061212
37 130	62.5X100 2SFR L131-132 .1435	2	PEER, SAAR & DANA 181 4TH ST CRESSKILL, NJ 181 4TH ST	07626	307500 526500 834000	1892346	1892346 00 1892346	449535 449535 899070	492051 501225 993276	473087 473086 946173
37 133 062600	100X100 4LT 134-136 .2296	2	LIU, SHENYING 185 4TH ST CRESSKILL, NJ 185 4TH ST	07626	367500 389100 756600	1716725	1716725 00 1716725	403880 403880 807760	450322 458643 908965	429182 429181 858363
37 137 062700	100X100 1SFR2G L138-140 .2296	2	195 4TH LLC 80 EISENHOWER DR CRESSKILL, NJ 195 4TH ST	07626	367500 207000 574500	1303541	1303541 00 1303541	303428 303427 606855	345183 351503 696686	325886 325885 651771
37 141 062710	100X100 4LT 1SF2G L142-144 .2296	2	KANG, DONALD & KRISTY 190 FIFTH STREET CRESSKILL, NJ 190 5TH ST	07626	367500 252700 620200	1407234	1407234 00 1407234	328843 328842 657685	371364 378185 749549	351809 351808 703617
37 145 062900	150X100 2SF1G L146-150 .3444	2	FAYNZILBERT, ROMAN & SVETLANA 184 5TH STREET CRESSKILL, NJ 184 5TH ST	07626	447500 422600 870100	1974257	1974257 00 1974257	463220 463220 926440	519123 528694 1047817	493565 493564 987129
37 151 063000	L152-153 75X100 3LT 2SF1G .1722	2	MOARKECH(ETAL), ROBERT 176-5TH STREET CRESSKILL, NJ 176 5TH ST	07626	327500 309300 636800	1444899	1444899 00 1444899	339078 339077 678155	379870 386874 766744	361225 361225 722450
37 154 063100	100X100 2SF1G L155-157 .2296	2	ZHELEZNYAK, ALEXANDER G ETAL 168 5TH ST CRESSKILL, NJ 168 5TH ST	07626	367500 883400 1250900	2838292	2838292 00 2838292	678500 678500 1357000	733766 747526 1481292	709573 709573 1419146
37 158 063200	50X100 2LT 2SF1G 159 .1148	2	FELDMAN, ELLEN 164 5TH ST CRESSKILL, NJ 164 5TH ST	07626	287500 189700 477200	1082767	1082767 00 1082767	252943 252942 505885	285817 291065 576882	270692 270692 541384
37 160 063300	75X100 3LT 75X100 3LT L161 .1722	2	CZERNEK, JACEK & MIROSLAWA 160 5TH ST CRESSKILL, NJ 160 5TH ST	07626	327500 418300 745800	1692220	1692220 00 1692220	400545 400545 801090	441463 449667 891130	423055 423055 846110
37 162 063400	50X100 .1148	2	LU, LUCIA 65 MAGNOLIA AVE CRESSKILL, N.J. 65 MAGNOLIA AVE	07626	287500 314100 601600	1365030	1365030 00 1365030	322460 322460 644920	356747 363363 720110	341258 341257 682515
38 69 063500	100X100 4LT 1SF1G 70-72 .2296	2	VAN CLEFT, RICHARD & MELISSA 35 MAGNOLIA AVE CRESSKILL NJ 35 MAGNOLIA AVE	00660 07626	367500 294500 662000	1502078	1502078 00 1502078	351038 351037 702075	396361 403642 800003	375520 375519 751039
38 73 063600	L74-76 100X100 4LT 1SF1G .2296	2	KRELBAUM, BOAZ & TALIA 163 3RD ST CRESSKILL, NJ 163 3RD ST	07626	367500 337700 705200	1600099	1600099 00 1600099	376280 376280 752560	419891 427648 847539	400025 400025 800050
38 77 063700	50X100 4LT 2SF L78 .1148	2	CHOI, YOONHA & INHA PAUL 169 3RD ST CRESSKILL, NJ 169 3RD ST	07626	287500 274200 561700	1274497	1274497 00 1274497	300438 300437 600875	333722 339900 673622	318625 318624 637249

Block No. Lot No. Qualification Account No.	Land Dimensions Building Description Additional Lots Acreage	Prop. Class	Owner's Name Address City State Property Location	Billing Code Zip Code	Land Improvement Exemption Net Total	2025 Property Tax Special Dist	2025 Total Tax Deduction Net Tax	Amt.Billed 2025 1st Q 2nd Q Total	2nd Half 2025 3rd Q 4th Q Total	Preliminary 2026 Tax 1st Q 2nd Q Total
38 79 063800	L80 50X100 2LT 2SFG .1148	2	MURPHY, MAURA A 173 3RD STREET CRESSKILL, NJ 173 3RD ST	07626	287500 187400 474900	1077548	1077548 00	251620 251620 503240	284542 289766 574308	269387 269387 538774
38 81 064000	50X100 1SF1G L82 .1148	2	YANG, NING 79 ROBERTS ROAD ENGLEWOOD CLIFFS, NJ 177 3RD ST	07632	287500 191200 478700	1086170	1086170 00	254380 254380 508760	286073 291337 577410	271543 271542 543085
38 83 064100	100X100 4LT 1.5SF1G L84-86 .2296	2	SHAH, MAYANK M. & MINAL M. 179 THIRD ST. CRESSKILL, NJ 179 3RD ST	04440 07626	367500 422600 790100	1792737	1792737 00	423085 423085 846170	468938 477629 946567	448185 448184 896369
38 87 064200	L88-90 100X100 4LT 2SF2G .2296	2	TRIVERI, MARIO R 66 MADISON AVE CRESSKILL, NJ 66 MADISON AVE	07626	367500 161200 528700	1199620	1199620 00	277380 277380 554760	319523 325337 644860	299905 299905 599810
38 91 064300	L92-93 75X100 3LT 1.5SF1G .1722	2	VARAIYA, NILAY & SALONI 72 MADISON AVENUE CRESSKILL, NJ 72 MADISON AVE	07626	327500 597500 925000	2098825	2098825 00	498353 498352 996705	545973 556147 1102120	524707 524706 1049413
38 94 064400	L95-97 100X100 4LT 1SF1G .2296	2	POLOCOSKY, WALTER W 186 FOURTH ST CRESSKILL, NJ 186 4TH ST	07626	367500 130300 497800	1129508	1129508 00	261510 261510 523020	300506 305982 606488	282377 282377 564754
38 98.01 064500	L99-102 62.5 X 5LT 2SF .1435	100 2	LEVY, LIOR & HADAR 184 4TH ST CRESSKILL, NJ 184 4TH ST	07626	307500 646700 954200	2165080	2165080 00	517270 517270 1034540	560022 570518 1130540	541270 541270 1082540
38 100.01 .0000		2	YANG, MICHAEL & CHRISTINE 182 4TH ST CRESSKILL, NJ 182 4TH ST	07626 R10	307500 630700 938200	2128776	2128776 00	508473 508472 1016945	550756 561075 1111831	532194 532194 1064388
38 103 064600	50X100 2LT 2SF1G 104 .1148	2	TURNER, STEVEN & JOANNE 178 4TH ST CRESSKILL NJ 178 4TH ST	02151 07626	287500 145200 432700	981796	981796 00	228275 228275 456550	260244 265002 525246	245449 245449 490898
38 105 064700	L106-8 100X100 4LT 2SF1G .2296	2	ORTA, NICK & ALEXANDRA 174 4TH ST CRESSKILL, NJ 174 4TH ST	07626	367500 122700 490200	1112264 v1	1112264 -25000	249913 249912 499825	291024 296415 587439	271816 271816 543632
38 109 064800	50X100 2LT 1SF 110 .1148	2	REGAN, FRANCIS X & KATHLEEN 166 4TH STREET CRESSKILL, NJ 166 4TH ST	01175 07626	287500 158700 446200	1012428 v1	1012428 -25000	229558 229557 459115	261703 266610 528313	246857 246857 493714
38 111 064900	L112 75X100 3LT 1SF .1722	2	JEON, SEUNG JOON & JUNG, YU JIN (YUJIN) 162 4TH ST CRESSKILL, NJ 162 4TH ST	07626	327500 451200 778700	1766870	1766870 00	417738 417737 835475	461415 469980 931395	441718 441717 883435
38 113 065000	100X75 2SF1AG L-114, 115, 116 .1722	2	LAPINIG, FILOMENO I & ELAINE L 43 MAGNOLIA AVE CRESSKILL, NJ 43 MAGNOLIA AVE	00154 07626	327500 221800 549300	1246362	1246362 00	291410 291410 582820	328750 334792 663542	311591 311590 623181
39 21 065100		15C	BOROUGH OF CRESSKILL 67 UNION AVE CRESSKILL NJ 2ND ST	07626	*EXEMPT*	00	00 00 00	00 00 00	00 00 00	00 00 00

8284700

18797984

00

50000

18747984

8817925

9930059

9373993

Block No. Lot No. Qualification Account No.	Land Dimensions Building Description Additional Lots Acreage	Prop. Class	Owner's Name Address City State Property Location	Billing Code Zip Code	Land Improvement Exemption Net Total	2025 Property Tax Special Dist	2025 Total Tax Deduction Net Tax	Amt.Billed 2025 1st Q 2nd Q Total	2nd Half 2025 3rd Q 4th Q Total	Preliminary 2026 Tax 1st Q 2nd Q Total
40 1 066100	44X150 2.2L L2-3 .1515	1	Q83Z C/O ALTUS GROUP UP INC PO BOX 71970 PHOENIX, AZ MADISON AVE	37000 85050	231800 0 231800	525954	525954 00 525954	103673 103672 207345	158030 160579 318609	131489 131488 262977
41 1.02 066500	50X100 2.0LT 1SF .1148	15C	6 MADISON AVE ASSOCIATES LLC 1000 PORTSIDE DR EDGEWATER, NJ 20 MADISON AVE	07020	*EXEMPT*	00	00 00 00	00 00 00	00 00 00	00 00 00
41 1.05	7.34ACRES 1SNB 7.3400	4A	CNL RETIREMENT SUN1 CRESSKILL NJ 7902 WESTPARK DRIVE MCLEAN, VA 3 TENAKILL PK DR EAST	22102	10276000 31621100 41897100	95064520	95064520 00 95064520	22526315 22526315 45052630	24775511 25236379 50011890	23766130 23766130 47532260
41 1.06 C001A	.0000	2	LEDERER, BARBARA 5 TENAKILL PARK DRIVE #1A CRESSKILL, NJ 5 TENAKILL PARK DR #101	07626	180000 222300 402300	912819	912819 00 912819	225573 225572 451145	228624 233050 461674	228205 228205 456410
41 1.06 C001B	.0000	2	ZAUSNER, DANIEL & SUSAN MARENOFF- 224 HIGHWOOD AVE TENAFLY, NJ 5 TENAKILL PARK DR #102	07670	180000 215300 395300	896936	896936 00 896936	221720 221720 443440	224574 228922 453496	224234 224234 448468
41 1.06 C001C	.0000	2	LERNER-LAM, ARTHUR & EVA 5 TENAKILL PARK DRIVE #1C CRESSKILL, NJ 5 TENAKILL PK DR # 103	07626	180000 240800 420800	954795	954795 00 954795	235865 235865 471730	239218 243847 483065	238699 238699 477398
41 1.06 C001D	.0000	2	SCUDERI, JOANNE 5 TENAKILL PK DR E#104 CRESSKILL, NJ 5 TENAKILL PK DR E. #104	07626	180000 251000 431000	977939	977939 00 977939	241558 241557 483115	245042 249782 494824	244485 244485 488970
41 1.06 C001G	.0000	2	CARROLL, SHARON R 816 CARIBBEAN CT MARCO ISLAND, FL 5 TENAKILL PK DR #105	34145	180000 250600 430600	977031	977031 00 977031	243455 243455 486910	242693 247428 490121	244258 244258 488516
41 1.06 C001H	.0000	2	R.A.A. CRESS LH, LLC 982 ARAPAHO TRAIL FRANKLIN LAKES, NJ 5 TENAKILL PARK DR #106	07417	180000 239700 419700	952299	952299 00 952299	235290 235290 470580	238552 243167 481719	238075 238075 476150
41 1.06 C001I	.0000	2	CRESSKILL COMMONS CONDO ASSOC INC PO BOX 1116 TENAFLY, NJ 5 TENAKILL PK DR E. #107	07670	180000 214700 394700	895574	895574 00 895574	221375 221375 442750	224242 228582 452824	223894 223893 447787
41 1.06 C001J	.0000	2	ZITANI, DORIS I 5 TENAKILL PK DR #108 CRESSKILL, NJ 5 TENAKILL PK DR #108	07626	180000 272900 452900	1027630	1027630 00 1027630	253690 253690 507380	257634 262616 520250	256908 256907 513815
41 1.06 C001K	.0000	2	MC MAHON, CHARLES A & PATRICIA 5 TENAKILL PK DRIVE E 109 CRESSKILL, NJ 5 TENAKILL PK DR E 109	07626	180000 274600 454600	1031487	1031487 00 1031487	254668 254667 509335	258576 263576 522152	257872 257872 515744
41 1.06 C001L	.0000	2	ARRIGALE, ROBERT R TRSTE 5 TENAKILL PARK E DR #110 CRESSKILL, NJ 5 TENAKILL PARK DR E #110	07626	180000 285400 465400	1055993	1055993 00 1055993	260475 260475 520950	264962 270081 535043	263999 263998 527997
41 1.06 C001M	.0000	2	DERFUS, WINIFRED 5 TENAKILL PK DR #111 CRESSKILL, NJ 5 TENAKILL PK DR #111	07626	180000 278500 458500	1040337	1040337 00 1040337	256795 256795 513590	260852 265895 526747	260085 260084 520169



Block No. Lot No. Qualification Account No.	Land Dimensions Building Description Additional Lots Acreage	Prop. Class	Owner's Name Address City State Property Location	Billing Code Zip Code	Land Improvement Exemption Net Total	2025 Property Tax Special Dist	2025 Total Tax Deduction Net Tax	Amt.Billed 2025 1st Q 2nd Q Total	2nd Half 2025 3rd Q 4th Q Total	Preliminary 2026 Tax 1st Q 2nd Q Total
41 1.06 C001N	.0000	2	YOON,JUNG&CHANG SOOK 5 TENAKILL PK DR #112 CRESSKILL,NJ 5 TENAKILL PK DR #112	07626	180000 274600 454600	1031487	1031487 00 1031487	254668 254667 509335	258576 263576 522152	257872 257872 515744
41 1.06 C001O	.0000	2	PARK, CHONG HO & SHARON 5 TENAKILL PK DR E #113 CRESSKILL, NJ 5 TENAKILL PK DR E #113	07626	180000 274600 454600	1031487	1031487 00 1031487	254668 254667 509335	258576 263576 522152	257872 257872 515744
41 1.06 C001P	.0000	2	SHERIDAN, JOSEPH & ANGELA 5 TENAKILL PK DR #114 CRESSKILL, NJ 5 TENAKILL PK DR #114	07626	180000 275900 455900	1034437	1034437 V1 -25000 1009437	249108 249107 498215	253104 258118 511222	252360 252359 504719
41 1.06 C001Q	.0000	2	BARTASHNIK (ETC), DAVID 5 TENAKILL PK DR. APT.115 CRESSKILL, NJ 5 TENAKILL PK DR. APT.115	07626	180000 274600 454600	1031487	1031487 00 1031487	254668 254667 509335	258576 263576 522152	257872 257872 515744
41 1.06 C001R	.0000	2	ESPREUX, GUY J 5 TENAKILL PARK DR #116 CRESSKILL, NJ 5 TENAKILL PK DR #116	07626	180000 163900 343900	780309	780309 00 780309	193143 193142 386285	195121 198903 394024	195078 195077 390155
41 1.06 C001S	.0000	2	LEVY, ARON & SAMIRA 663 HANDWERG DR. RIVER VALE, NJ 5 TENAKILL PARK DR #117	07675	180000 139100 319100	724038	724038 00 724038	179343 179342 358685	180922 184431 365353	181010 181009 362019
41 1.06 C001T	.0000	2	SCANLON, VIOLET 5 TENAKILL PK DR #118 CRESSKILL, NJ 5 TENAKILL PARK DR #118	07626	180000 139700 319700	725399	725399 W1 -25000 700399	173438 173437 346875	175004 178520 353524	175100 175100 350200
41 1.06 C001U	.0000	2	DANNA (ETALS/TRSTE), JOHANNA 5 TENAKILL PK DR E. #119 CRESSKILL, NJ 5 TENAKILL PK DR E. #119	07626	180000 267100 447100	1014470	1014470 00 1014470	250470 250470 500940	254306 259224 513530	253618 253617 507235
41 1.06 C001V	.0000	2	UZMYR CRSKI LLC 1530 PALISADE AVE, APT10A FORT LEE, NJ 5 TENAKILL PK DR #120	07024	180000 139100 319100	724038	724038 00 724038	179343 179342 358685	180922 184431 365353	181010 181009 362019
41 1.06 C001W	.0000	2	PIKET, ALLAN TRSTE 5 TENAKILL PARK DR #121 CRESSKILL, NJ 5 TENAKILL PK DR #121	07626	180000 259100 439100	996318	996318 00 996318	246043 246042 492085	249702 254531 504233	249080 249079 498159
41 1.06 C001X	.0000	2	QUINN, MARY 5 TENAKILL PK DR #122 CRESSKILL, NJ 5 TENAKILL PK DR #122	07626	180000 258800 438800	995637	995637 V1 -25000 970637	239620 239620 479240	243285 248112 491397	242660 242659 485319
41 1.06 C002A	.0000	2	KIM, HAERAK 5 TENAKILL PK DR E #2A CRESSKILL, NJ 5 TENAKILL PK DR E #201	07626	180000 229800 409800	929836	929836 00 929836	229770 229770 459540	232894 237402 470296	232459 232459 464918
41 1.06 C002B	.0000	2	OCCIDENTALE,JOHN 5TENAKILL PK DR E UNIT202 CRESSKILL,NJ 5 TENAKILL PK DR E. #202	07626	180000 215300 395300	896936	896936 00 896936	221720 221720 443440	224574 228922 453496	224234 224234 448468
41 1.06 C002C	.0000	2	KARDOULIAS, ADRIANA 5 TENAKILL PK DR E. #203 CRESSKILL, NJ 5 TENAKILL PK DR E. #203	07626	180000 240800 420800	954795	954795 00 954795	235865 235865 471730	239218 243847 483065	238699 238699 477398

5672400

12870674

00

75000

12795674

6323725

6471949

6397841

Block No. Lot No. Qualification Account No.	Land Dimensions Building Description Additional Lots Acreage	Prop. Class	Owner's Name Address City State Property Location	Billing Code Zip Code	Land Improvement Exemption Net Total	2025 Property Tax Special Dist	2025 Total Tax Deduction Net Tax	Amt.Billed 2025 1st Q 2nd Q Total	2nd Half 2025 3rd Q 4th Q Total	Preliminary 2026 Tax 1st Q 2nd Q Total
41 1.06 C002D	.0000	2	SHIN, MYOUNG WON & CHONG, KI WON 5 TENAKILL PK DR #204 CRESSKILL, NJ 5 TENAKILL PK DR #204	07626	180000 245400 425400	965233	965233 00 965233	238453 238452 476905	241824 246504 488328	241309 241308 482617
41 1.06 C002E	.0000	2	ALSTETE, MARTA TRSTES/ETAL 41 PARK AVE CRESSKILL, NJ 5 TENAKILL PK DR #205	07626	180000 139100 319100	724038	724038 00 724038	179343 179342 358685	180922 184431 365353	181010 181009 362019
41 1.06 C002F	.0000	2	TRUNINGER, MADELEINE 5 TENAKILL PARK DR #206 CRESSKILL, NJ 5 TENAKILL PK DR #206	07626	180000 270000 450000	1021050	1021050 00 1021050	252138 252137 504275	255913 260862 516775	255263 255262 510525
41 1.06 C002G	.0000	2	WENSTON, JOHN & CAROL 5 TENAKILL PK DRIVE #207 CRESSKILL, NJ 5 TENAKILL PK DR #207	07626	180000 249500 429500	974536	974536 00 974536	240695 240695 481390	244211 248935 493146	243634 243634 487268
41 1.06 C002H	.0000	2	SERAFINI, BEVERLY 5 TENAKILL PARK DR #208 CRESSKILL, NJ 5 TENAKILL PK DR #208	07626	180000 240100 420100	953207	953207 00 953207	235463 235462 470925	238831 243451 482282	238302 238302 476604
41 1.06 C002I	.0000	2	TABABAN, LYDIA T & REBECCA T 5 TENAKILL PARK DR #209 CRESSKILL, NJ 5 TENAKILL PARK DR # 209	07626	180000 215000 395000	896255	896255 00 896255	221548 221547 443095	224408 228752 453160	224064 224064 448128
41 1.06 C002J	.0000	2	CUOMO, JOHN & CONSTANCE 5 TENAKILL PARK DR #210 CRESSKILL, NJ 5 TENAKILL PK DR #210	07626	180000 274600 454600	1031487	1031487 00 1031487	254668 254667 509335	258576 263576 522152	257872 257872 515744
41 1.06 C002K	.0000	2	PARK, AMBROSE SW & LEGINA S 5 TENAKILL PARK DR #211 CRESSKILL, NJ 5 TENAKILL PARK DR #211	07626	180000 274600 454600	1031487	1031487 00 1031487	254668 254667 509335	258576 263576 522152	257872 257872 515744
41 1.06 C002L	.0000	2	DEAN, PAUL & MARY & ANNE 5 TENAKILL PK DR E #212 CRESSKILL, NJ 5 TENAKILL PK DR #212	07626	180000 275900 455900	1034437	1034437 00 1034437	255358 255357 510715	259354 264368 523722	258610 258609 517219
41 1.06 C002M	.0000	2	FERRO, MARY ANN C 737 BROADWAY NORWOOD, NJ 5 TENAKILL PK DR #213	07648	180000 274600 454600	1031487	1031487 00 1031487	254668 254667 509335	258576 263576 522152	257872 257872 515744
41 1.06 C002N	.0000	2	CHIANG, HELEN 5 TENAKILL PK DR. #214 CRESSKILL, NJ 5 TENAKILL PK DR #214	07626	180000 274600 454600	1031487	1031487 00 1031487	254668 254667 509335	258576 263576 522152	257872 257872 515744
41 1.06 C002O	.0000	2	MOLNAR, THOMAS E & FRANCESCA 5 TENAKILL PARK DR #215 CRESSKILL, NJ 5 TENAKILL PARK DR #215	07626	180000 274600 454600	1031487	1031487 00 1031487	254668 254667 509335	258576 263576 522152	257872 257872 515744
41 1.06 C002P	.0000	2	KHEYMAN, BELLA & ARKADY 5 TENAKILL PK DR #216 CRESSKILL, NJ 5 TENAKILL PK DR #216	07626	180000 269000 449000	1018781	1018781 00 1018781	251505 251505 503010	255416 260355 515771	254696 254695 509391
41 1.06 C002Q	.0000	2	WORTMANN, BARBARA 5 TENAKILL PK DR., #217 CRESSKILL, NJ 5 TENAKILL PARK DR #217	07626	180000 274600 454600	1031487	1031487 00 1031487	254668 254667 509335	258576 263576 522152	257872 257872 515744

Block No. Lot No. Qualification Account No.	Land Dimensions Building Description Additional Lots Acreage	Prop. Class	Owner's Name Address City State Property Location	Billing Code Zip Code	Land Improvement Exemption Net Total	2025 Property Tax Special Dist	2025 Total Tax Deduction Net Tax	Amt.Billed 2025 1st Q 2nd Q Total	2nd Half 2025 3rd Q 4th Q Total	Preliminary 2026 Tax 1st Q 2nd Q Total
41 1.06 C002R	.0000	2	MOLINA, ROBERTO N 5 TENAKILL PK DR 218 #2R CRESSKILL, NJ 5 TENAKILL PK DR #218	07626	180000 163900 343900	780309	780309 00 780309	186893 186892 373785	201371 205153 406524	195078 195077 390155
41 1.06 C002S	.0000	2	GRABOWSKI, THOMAS 5 TENAKILL PARK DR #219 CRESSKILL, NJ 5 TENAKILL PARK DR #219	07626	180000 139100 319100	724038	724038 00 724038	179343 179342 358685	180922 184431 365353	181010 181009 362019
41 1.06 C002T	.0000	2	CARUSO, KAREN 5 TENAKILL PK DR UNIT220 CRESSKILL, NJ 5 TENAKILL PK DR #220	07626	180000 139100 319100	724038	724038 00 724038	179343 179342 358685	180922 184431 365353	181010 181009 362019
41 1.06 C002U	.0000	2	THOMSON, HANNAH J TRSTE 5 TENAKILL PARK DR #221 CRESSKILL, NJ 5 TENAKILL PARK DR #221	07626	180000 254500 434500	985881	985881 00 985881	242823 242822 485645	247728 252508 500236	246471 246470 492941
41 1.06 C002V	.0000	2	BERGMAN, SHERYL 5 TENAKILL PK DR #222 CRESSKILL, NJ 5 TENAKILL PARK DR #222	07626	180000 139100 319100	724038	724038 00 724038	179343 179342 358685	180922 184431 365353	181010 181009 362019
41 1.06 C002W	.0000	2	ARAM, ALEXANDER JULIUS 290 WESTWIND COURT NORWOOD, NJ 5 TENAKILL PARK DR #223	07648	180000 259100 439100	996318	996318 00 996318	246043 246042 492085	249702 254531 504233	249080 249079 498159
41 1.06 C002X	.0000	2	MCCABE, KATHLEEN & BERNADETTE 5 TENAKILL PARK DR #224 CRESSKILL, NJ 5 TENAKILL PK DR #224	07626	180000 258800 438800	995637	995637 00 995637	245870 245870 491740	249535 254362 503897	248910 248909 497819
41 1.06 C003A	.0000	2	LEE, CHULHO & OKIE 5 TENAKILL PARK DR E #301 CRESSKILL, NJ 5 TENAKILL PK DR #301	07626	180000 229800 409800	929836 W1	929836 -25000 904836	223520 223520 447040	226644 231152 457796	226209 226209 452418
41 1.06 C003B	.0000	2	UZMYR CRSKL LLC 1530 PALISADE AVE, APT10A FORT LEE, NJ 5 TENAKILL PARK DR #302	07024	180000 215300 395300	896936	896936 00 896936	221720 221720 443440	224574 228922 453496	224234 224234 448468
41 1.06 C003C	.0000	2	LEVY, ARON & SAMIRA 663 HANDWERG DR. RIVER VALE, NJ 5 TENAKILL PK DR #303	07675	180000 240800 420800	954795	954795 00 954795	235865 235865 471730	239218 243847 483065	238699 238699 477398
41 1.06 C003D	.0000	2	KENNEDY, KATHRYN M TRSTE 5 TENAKILL PK DR #304 (3D CRESSKILL, NJ 5 TENAKILL PK DR #304	07626	180000 251000 431000	977939	977939 00 977939	241558 241557 483115	245042 249782 494824	244485 244485 488970
41 1.06 C003E	.0000	2	LOUCAS, IRENE 5 TENAKILL PK DRIVE #305 CRESSKILL, NJ 5 TENAKILL PK DR #305	07626	180000 139100 319100	724038	724038 00 724038	179343 179342 358685	180922 184431 365353	181010 181009 362019
41 1.06 C003F	.0000	2	COSTELLO, ANTHONY M 265 UNION ST BOX 160 LODI, NJ 5 TENAKILL PK DR #306	07644	180000 270000 450000	1021050	1021050 00 1021050	252138 252137 504275	255913 260862 516775	255263 255262 510525
41 1.06 C003G	.0000	2	DENNIS JR, EMMET A 76 ALPINE CT DEMAREST, NJ 5 TENAKILL PK DR #307	07627	180000 249500 429500	974536	974536 00 974536	240695 240695 481390	244211 248935 493146	243634 243634 487268

5469100

12409389

00

25000

12384389

6108985

6275404

6192197

Block No. Lot No. Qualification Account No.	Land Dimensions Building Description Additional Lots Acreage	Prop. Class	Owner's Name Address City State Property Location	Billing Code Zip Code	Land Improvement Exemption Net Total	2025 Property Tax Special Dist	2025 Total Tax Deduction Net Tax	Amt.Billed 2025 1st Q 2nd Q Total	2nd Half 2025 3rd Q 4th Q Total	Preliminary 2026 Tax 1st Q 2nd Q Total
41 1.06 C003H	.0000	2	DIGRIGOLI, CHARLES & MARYGEN FLORES- 5 TENAKILL PK DR #308 CRESSKILL, NJ 5 TENAKILL PK DR #308	07626	180000 240100 420100	953207	953207 00	235463 235462	238831 243451	238302 238302
41 1.06 C003I	.0000	2	DANOFF, R & M & LEVIN, J & E. 5 TENAKILL PK DR. E. #309 CRESSKILL, NJ 5 TENAKILL PK DR #309	07626	180000 215000 395000	896255	896255 00	221548 221547	224408 228752	224064 224064
41 1.06 C003J	.0000	2	EHRHARDT, BONNIE 5 TENAKILL PARK DR E #310 CRESSKILL, NJ 5 TENAKILL PK DR #310	07626	180000 274600 454600	1031487	1031487 00	254668 254667	258576 263576	257872 257872
41 1.06 C003K	.0000	2	WANCIER, SUSAN 5 TENAKILL PK DR, UNIT 311 CRESSKILL, N.J. 5 TENAKILL PK DR #311	07626	180000 274600 454600	1031487	1031487 00	254668 254667	258576 263576	257872 257872
41 1.06 C003L	.0000	2	WOERNER, ELEANOR 5 TENAKILL PK DR #312 CRESSKILL, NJ 5 TENAKILL PK DR #312	07626	180000 274600 454600	1031487	1031487 00	254668 254667	258576 263576	257872 257872
41 1.06 C003M	.0000	2	LAGINESTRA, MARY 452 ELM AVE. RIVER EDGE, NJ 5 TENAKILL PARK DR #313	07661	180000 274600 454600	1031487	1031487 00	254668 254667	258576 263576	257872 257872
41 1.06 C003N	.0000	2	UZMYR CRSKL LLC 1530 PALISADE AVE, APT10A FORT LEE, NJ 5 TENAKILL PK DR #314	07024	180000 274600 454600	1031487	1031487 00	254668 254667	258576 263576	257872 257872
41 1.06 C003O	.0000	2	PASTORE, ANNA M 5 TENAKILL PK DR E. #315 CRESSKILL N.J. 5 TENAKILL PK DR #315	07626	180000 269000 449000	1018781	1018781 00	251505 251505	255416 260355	254696 254695
41 1.06 C003P	.0000	2	SZARK, JOSEPH & JO ANN 5 TENAKILL PK DR #316 3P CRESSKILL, NJ 5 TENAKILL PK DR #316	07626	180000 276800 456800	1036479	1036479 -25000	249510 249510	253717 258742	252870 252870
41 1.06 C003Q	.0000	2	MURPHY, MARGARET M 5 TENAKILL PARK DR #317 CRESSKILL, NJ 5 TENAKILL PK DR #317	07626	180000 274600 454600	1031487	1031487 00	254668 254667	258576 263576	257872 257872
41 1.06 C003R	.0000	2	KIM, YOON HWAN & CHOON JA 140 PROSPECT AVE #16E HACKENSACK, NJ 5 TENAKILL PK DR #318	07601	180000 163900 343900	780309	780309 00	193143 193142	195121 198903	195078 195077
41 1.06 C003S	.0000	2	LONGO, ANNA 5 TENAKILL PK DR #319 CRESSKILL, NJ 5 TENAKILL PARK DR #319	07626	180000 139100 319100	724038	724038 00	179343 179342	180922 184431	181010 181009
41 1.06 C003T	.0000	2	TORTORICI, GLORIA S 5 TENAKILL PK DR #320 CRESSKILL, NJ 5 TENAKILL PK DR #320	07626	180000 139100 319100	724038	724038 00	179343 179342	180922 184431	181010 181009
41 1.06 C003U	.0000	2	FESTA, JOHN M & MARIA A 5 TENAKILL PARK DR #321 CRESSKILL, NJ 5 TENAKILL PK DR #321	07626	180000 291500 471500	1069834	1069834 00	264040 264040	268284 273470	267459 267458

Block No. Lot No. Qualification Account No.	Land Dimensions Building Description Additional Lots Acreage	Prop. Class	Owner's Name Address City State Property Location	Billing Code Zip Code	Land Improvement Exemption Net Total	2025 Property Tax Special Dist	2025 Total Tax Deduction Net Tax	Amt.Billed 2025 1st Q 2nd Q Total	2nd Half 2025 3rd Q 4th Q Total	Preliminary 2026 Tax 1st Q 2nd Q Total
41 1.06 C003V	.0000	2	MORALES, JENNIFER 5 TENAKILL PK DR #322 CRESSKILL, NJ 5 TENAKILL PK DR #322	07626	180000 139100 319100	724038	724038 00 724038	179343 179342 358685	180922 184431 365353	181010 181009 362019
41 1.06 C003W	.0000	2	LEE, YOUNG S. LEE & SUN H. 5 TENAKILL PK DR #323 CRESSKILL, NJ 5 TENAKILL PK DR #323	07626	180000 259100 439100	996318	996318 00 996318	246043 246042 492085	249702 254531 504233	249080 249079 498159
41 1.06 C003X	.0000	2	JEE, JANE 5 TENAKILL PK DR #3X(324) CRESSKILL, NJ 5 TENAKILL PARK DR #324	07626	180000 258800 438800	995637	995637 00 995637	245870 245870 491740	249535 254362 503897	248910 248909 497819
41 1.0401	.0000	15C	6 MADISON AVE ASSOC LLC. 1000 PORTSIDE AVENUE EDGEWATER, NJ 1 TENAKILL PARK DR E	07020	*EXEMPT*	00	00 00 00	00 00 00	00 00 00	00 00 00
41 1.0402	.0000	15C	6 MADISON AVE ASSOC LLC 1000 PORTSIDE DRIVE EDGEWATER, NJ 6,10 MADISON AVE	07070	*EXEMPT*	00	00 00 00	00 00 00	00 00 00	00 00 00
41 2 066700	50X100 2LT 2SF1G .1148	15C	6 MADISON AVE ASSOCIATES LLC 1000 PORTSIDE DR EDGEWATER, NJ 10 MADISON AVE	07020	*EXEMPT*	00	00 00 00	00 00 00	00 00 00	00 00 00
41 3.01	50X318 .3650	15C	BOROUGH OF CRESSKILL 67 UNION AVENUE CRESSKILL, NJ 2ND ST	07620	*EXEMPT*	00	00 00 00	00 00 00	00 00 00	00 00 00
43 824 066900	50X100 2LT 2SF1G 825 .1148	2	BAILLIE, LEIGH 43 SMITH TERRACE CRESSKILL, NJ 43 SMITH TERR	01628 07626	322300 258800 581100	1318516	1318516 00 1318516	309983 309982 619965	346080 352471 698551	329629 329629 659258
43 826 067000	112X100 4.2 112X100 4.2LT 827-830 .2571	2	MA, SHUANG & TIAN SHEN 159 9TH ST CRESSKILL, NJ 159 9TH ST	07626	431600 219500 651100	1477346	1477346 00 1477346	344080 344080 688160	391012 398174 789186	369337 369336 738673
43 830.01 067100	63X100 1SFR L831-832 .1446	2	PATERNOSTER, GERARD M. & PATRICIA M. 165 9TH ST CRESSKILL, NJ 165 9TH ST	00170 07626	351600 187700 539300	1223672	1223672 00 1223672	285948 285947 571895	322922 328855 651777	305918 305918 611836
43 833 067200	70X100 2.4L 1SF1G 834-835 .1607	2	DE CANDIA, VICTOR & ERIN 82 7TH ST CRESSKILL, NJ 180 MAGNOLIA AVE	07626	354000 96700 450700	1022638	1022638 00 1022638	236268 236267 472535	272573 277530 550103	255660 255659 511319
43 835.01 067300	60X100 2SF1G L836-838 .1377	2	DYC HOLDINGS CORPORATION 186 MAGNOLIA AVE CRESSKILL, NJ 186 MAGNOLIA AVE	07626	338000 353600 691600	1569240	1569240 00 1569240	370185 370185 740370	410632 418238 828870	392310 392310 784620
43 838.01 067400	L839-40 70X100 2.4LT 15SF1G .1607	2	192 MAGNOLIA LLC 80 EISENHOWER DR CRESSKILL, NJ 192 MAGNOLIA AVE	07626	354000 228700 582700	1322146	1322146 00 1322146	309235 309235 618470	348634 355042 703676	330537 330536 661073
43 841 067500	75X100 1.5SFR1G L842-843 .1722	2	CUMMINGS, SALLY A., ETALS. 168 10TH ST. CRESSKILL, NJ 168 10TH ST	01175 07626	362000 225300 587300	1332584	1332584 00 1332584	311363 311362 622725	351699 358160 709859	333146 333146 666292

5280800

11982135

00

00

11982135

5676630

6305505

5991068



Block No. Lot No. Qualification Account No.	Land Dimensions Building Description Additional Lots Acreage	Prop. Class	Owner's Name Address City State Property Location	Billing Code Zip Code	Land Improvement Exemption Net Total	2025 Property Tax Special Dist	2025 Total Tax Deduction Net Tax	Amt.Billed 2025 1st Q 2nd Q Total	2nd Half 2025 3rd Q 4th Q Total	Preliminary 2026 Tax 1st Q 2nd Q Total
43 844 067600	75X100 1.5SF1G L845-846 .1722	2	PERHATI, EDUARD & JOANA 162 TENTH ST CRESSKILL, NJ 162 10TH ST	07626	362000 142200 504200	1144030	1144030 00 1144030	265420 265420 530840	303822 309368 613190	286008 286007 572015
43 847 067700	75X100 3LT L848-849 .1722	2	GRINBERG, ALEKSANDR 156 10TH ST CRESSKILL, NJ 156 10TH ST	07626	362300 339900 702200	1593292	1593292 00 1593292	375073 375072 750145	417712 425435 843147	398323 398323 796646
44 798 067800	50X100 2SF1G L799 .1148	2	KAZUTAKA, ABE & MISAKO 153 8TH ST CRESSKILL, NJ 153 8TH ST	01175 07626	322300 177700 500000	1134500	1134500 00 1134500	265133 265132 530265	299368 304867 604235	283625 283625 567250
44 800 067900	50X100 1SF2G L801 .1148	2	SRIVASTAVA, UDAYAN & SAXENA, SUNITI 159 8TH STREET CRESSKILL, NJ 159 8TH ST	07626	322000 368100 690100	1565837	1565837 00 1565837	370185 370185 740370	408938 416529 825467	391460 391459 782919
44 802 068000	75X100 3LT 2SF 803-804 .1722	2	CVETKOVSKI, DRAGI & VERA 163 8TH ST CRESSKILL, NJ 163 8TH ST	07626	362000 159200 521200	1182603	1182603 00 1182603	274850 274850 549700	313585 319318 632903	295651 295651 591302
44 805 068100	50X100 2SF1G L806 .1148	2	DONI, ESHED 167 8TH ST CRESSKILL, NJ 167 8TH ST	07626	322000 182200 504200	1144030	1144030 00 1144030	267433 267432 534865	301810 307355 609165	286008 286007 572015
44 807 068200	100X100 4LT 1.5SF1G L809-810 .2296	2	HARLEV, OHAD & HAGIT PAZGAL 160 MAGNOLIA AVE CRESSKILL, NJ 160 MAGNOLIA AVE	07626	402000 361200 763200	1731701	1731701 00 1731701	407043 407042 814085	454611 463005 917616	432926 432925 865851
44 811 068300	75X100 4LT 2SFR L812-814 .1722	2	FARRELL, PETER J 170 MAGNOLIA AVE CRESSKILL, NJ 170 MAGNOLIA AVE	01589 07626	362000 297800 659800	1497086	1497086 00 1497086	350980 350980 701960	393934 401192 795126	374272 374271 748543
44 815 068400	75X100 2LT 3G L816 .1722	2	MARTIN, RICHARD S & HEIDY C 168 9TH ST CRESSKILL, NJ 168 9TH ST	07626	362000 529200 891200	2022133	2022133 00 2022133	480988 480987 961975	525178 534980 1060158	505534 505533 1011067
44 817 068500	75X100 3LT 2SF1G L818-819 .1722	2	CARMICHAEL, RUTH G & ODABASHIAN, R 164 9TH ST CRESSKILL, NJ 164 9TH ST	07626	362000 176700 538700	1222310	1222310 00 1222310	284510 284510 569020	323683 329607 653290	305578 305577 611155
44 820 068600	100X100 1SBR1G L821-823 .2296	2	PERLMAN, SHOSHANA & MORDECHAI 35 SMITH TERR CRESSKILL, NJ 35 SMITH TERR	07626	402300 262900 665200	1509339	1509339 00 1509339	352418 352417 704835	398594 405910 804504	377335 377335 754670
45 771 068700	100X104 4LT 2SF1G 772-774 .2388	2	HAHN, PETER & KAHNG, JEEYONG 119 JEFFERSON AVE CRESSKILL, NJ 119 JEFFERSON AVE	07626	409800 258200 668000	1515692	1515692 00 1515692	353625 353625 707250	400547 407895 808442	378923 378923 757846
45 775 068800	50X100 2S F1G L776 .1148	2	CALLAHAN, JAMES E JR & JANET G 125 JEFFERSON AVE CRESSKILL, NJ 125 JEFFERSON AVE	00660 07626	331600 145900 477500	1083448	1083448 00 1083448	252770 252770 505540	286328 291580 577908	270862 270862 541724
45 777 068900	75X117 1SFR2G L778-779 .2014	2	ACT PROPERTY LLC P.O. BOX 237174 NEW YORK, NY 131 JEFFERSON AVENUE	10023	383500 197100 580600	1317381	1317381 00 1317381	306648 306647 613295	348850 355236 704086	329346 329345 658691

Block No. Lot No. Qualification Account No.	Land Dimensions Building Description Additional Lots Acreage	Prop. Class	Owner's Name Address City State Property Location	Billing Code Zip Code	Land Improvement Exemption Net Total	2025 Property Tax Special Dist	2025 Total Tax Deduction Net Tax	Amt.Billed 2025 1st Q 2nd Q Total	2nd Half 2025 3rd Q 4th Q Total	Preliminary 2026 Tax 1st Q 2nd Q Total
45 780 069000	80X100 2SFR2G L781-782 .1837	2	RIPKE, ROBERT A & RITA G 139 JEFFERSON AVE CRESSKILL NJ 139 JEFFERSON AVE	07626	363400 214400 577800	1311028 V1	1311028 -25000 1286028	299823 299822 599645	340014 346369 686383	321507 321507 643014
45 783 069100	50X100 2LT 2SF1G L784 .1148	2	ESCOBAR, ZORAIDA 144 MAGNOLIA AVE CRESSKILL, NJ 144 MAGNOLIA AVE	00660 07626	322000 176400 498400	1130870	1130870 00 1130870	264213 264212 528425	298481 303964 602445	282718 282717 565435
45 785 069200	50 X100 2LT 2SF1G L786 .1148	2	FRIEDMAN, GAL SAMUEL & LIRON SUZAN 19 ELMWOOD TERRACE CRESSKILL, NJ 148 MAGNOLIA AVE	07626	322000 154000 476000	1080044	1080044 00 1080044	251908 251907 503815	285497 290732 576229	270011 270011 540022
45 787 069300	50X100 2LT 2SF1G 788 .1148	2	DAVIS, JOHN STUART WILLIAMS 152 MAGNOLIA AVE CRESSKILL, NJ 152 MAGNOLIA AVE	07626	322000 135400 457400	1037841	1037841 00 1037841	241558 241557 483115	274847 279879 554726	259461 259460 518921
45 789 069400	75X100 1SF1G L790-791 .1722	2	FOLEY, JAMES P & CHRISTINA C. 166 8TH ST CRESSKILL, NJ 166 8TH ST	07626	362000 151000 513000	1163997	1163997 00 1163997	270365 270365 540730	308812 314455 623267	291000 290999 581999
45 792 069500	L793 50X100 2LT 15SF .1148	2	FRANCO, NOAM & MASHIACH 162 8TH ST CRESSKILL, NJ 162 8TH ST	07626	322000 212600 534600	1213007	1213007 00 1213007	284798 284797 569595	318766 324646 643412	303252 303252 606504
45 794 069600	100X100 2SFR L795-797 .2296	2	NELSON, PAUL L.M. & ELLEN A. 156 8TH ST CRESSKILL, N.J. 156 8TH ST	07626	402300 292200 694500	1575821	1575821 00 1575821	370128 370127 740255	413963 421603 835566	393956 393955 787911
46 743 069700	75X100 3LT 1.5SF1G L744-745 .1722	2	COLEMAN, RAYMON & MICHELLE 121 7TH ST CRESSKILL, NJ 121 7TH ST	07626	327500 279800 607300	1377964	1377964 00 1377964	322805 322805 645610	362837 369517 732354	344491 344491 688982
46 746 069800	50X100 2SBR L747 .1148	2	CAMPBELL, LEE & STEPHEN 125 7TH ST CRESSKILL, NJ 125 7TH ST	07626	287500 191500 479000	1086851	1086851 00 1086851	253920 253920 507840	286871 292140 579011	271713 271713 543426
46 748 069900	50X100 2SFR L749 & 764.01 .1148	2	ALLEN, GARY & DIANE 129-7TH ST CRESSKILL, NJ 129 7TH ST	01175 07626	297500 118400 415900	943677	943677 00 943677	218558 218557 437115	250994 255568 506562	235920 235919 471839
46 750 070000	50X125 2SFR L751-750.01-751.01 .1435	2	WEIGERT, DANIEL M & NETA 135 7TH ST CRESSKILL, NJ 135 7TH ST	07626	307500 261700 569200	1291515	1291515 00 1291515	302738 302737 605475	339890 346150 686040	322879 322879 645758
46 752 070100	40X100 1.2LT 15SF L753 .0918	2	KIM, SUJUNG YOUN & MARK 115 KNICKERBOCKER ROAD CRESSKILL, NJ 112 MAGNOLIA AVE	07626	271500 169100 440600	999721	999721 00 999721	234370 234370 468740	263068 267913 530981	249931 249930 499861
46 753.01 070200	48X100 1SF1G L754-755 .1102	2	ILHWAN KIM, MARK & KIM, SUJUNG 115 KNICKERBOCKER ROAD CRESSKILL, NJ 116 MAGNOLIA AVE	07626	283500 89900 373400	847245	847245 00 847245	195730 195730 391460	225839 229946 455785	211812 211811 423623
46 755.01 070300	63X100 3LT L756-757 .1446	2	FLORENTINO, JOHAN 41 HOPKINS AVE JERSEY CITY, NJ 120 MAGNOLIA AVE	07306	342000 93600 435600	988376	988376 00 988376	228563 228562 457125	263230 268021 531251	247094 247094 494188

7072700

16047957

00

25000

16022957

7478945

8544012

8011483

Block No. Lot No. Qualification Account No.	Land Dimensions Building Description Additional Lots Acreage	Prop. Class	Owner's Name Address City State Property Location	Billing Code Zip Code	Land Improvement Exemption Net Total	2025 Property Tax Special Dist	2025 Total Tax Deduction Net Tax	Amt.Billed 2025 1st Q 2nd Q Total	2nd Half 2025 3rd Q 4th Q Total	Preliminary 2026 Tax 1st Q 2nd Q Total
46 758 070400	50X109 2SF2G .1251	2	MAC DONALD, DONALD H & MARION 130 MAGNOLIA AVE CRESSKILL, NJ 130 MAGNOLIA AVE	07626	330900 208600 539500	1224126	V1 1224126 -25000 1199126	280273 280272 560545	316323 322258 638581	299782 299781 599563
46 759 070500	50X115 2SFR .1320	2	BE, LIAT LEVINHAR & EYAL 134 JEFFERSON AVENUE CRESSKILL, NJ 134 JEFFERSON AVE	07626	338400 282200 620600	1408141	1408141 00 1408141	330970 330970 661940	369688 376513 746201	352036 352035 704071
46 762 070600	38X145 2.3L 2SF L763 .1265	2	MILLER, STACEY 132 JEFFERSON AVENUE CRESSKILL, NJ 132 JEFFERSON AVE	07626	329200 178900 508100	1152879	1152879 00 1152879	269273 269272 538545	304373 309961 614334	288220 288220 576440
46 763.01 070700	38X150 2.1LT 2SF L-764 .1309	2	PABON, VIDAL 130 JEFFERSON AVE CRESSKILL, NJ 130 JEFFERSON AVE	00660 07626	332200 102000 434200	985200	985200 00 985200	228218 228217 456435	261995 266770 528765	246300 246300 492600
46 765 070800	50X181 3.2L 2SF2G L766 .2078	2	LANE, OLIVIA F 126 JEFFERSON AVE CRESSKILL, NJ 126 JEFFERSON AVE	07626	386800 180200 567000	1286523	1286523 00 1286523	298943 298942 597885	341201 347437 688638	321631 321631 643262
46 767 070900	L768 50X184 3.3LT 2SF2G .2112	2	MCDONAGH, VERONICA 122 JEFFERSON AVE CRESSKILL, NJ 122 JEFFERSON AVE	07626	390600 211400 602000	1365938	1365938 00 1365938	318090 318090 636180	361568 368190 729758	341485 341484 682969
46 769 071000	50X189 3.3L 2SF2G L770 .2169	2	HICIANO, EVELYN & JUAN 116 JEFFERSON AVENUE CRESSKILL, NJ 116 JEFFERSON AVE	07626	395800 124500 520300	1180561	1180561 00 1180561	272665 272665 545330	314754 320477 635231	295141 295140 590281
46 771 071100	76X151 3LT 2SB2G .2635	2	WON,DANIEL&WON,MIKYOUNG 112 JEFFERSON AVE CRESSKILL, NJ 112 JEFFERSON AVE	07626	441800 761300 1203100	2729834	2729834 00 2729834	646243 646242 1292485	712058 725291 1437349	682459 682458 1364917
46 771.01 071150	75X151 3LT 2SF .2600	2	GIGUERE(TRUSTEES/ETAL), RICHARD W 106 JEFFERSON AVE CRESSKILL, NJ 106 JEFFERSON AVE	07626	431300 180600 611900	1388401	1388401 00 1388401	322690 322690 645380	368145 374876 743021	347101 347100 694201
46 772.01 071200	75 X 138 2SF1G .2376	2	HORWICH,CAROLINE & JON 113 7TH ST CRESSKILL, NJ 113 7TH ST	07626	361000 584800 945800	2146020	2146020 00 2146020	509738 509737 1019475	558071 568474 1126545	536505 536505 1073010
46 772.02 071300	75 X 139 2SF .2393	2	CENTRELLO, JOHN & DANIELLE 117 SEVENTH ST CRESSKILL, NJ 117 7TH ST	07626	366800 602600 969400	2199569	2199569 00 2199569	522733 522732 1045465	571720 582384 1154104	549893 549892 1099785
47 695 071400	125X100 1.5SFR2G L696-699 .2870	2	AUGUSTE, MEGAN E & LUCIEN JR 107 6TH ST CRESSKILL, NJ 107 6TH ST	07626	407500 413700 821200	1863303	1863303 00 1863303	437058 437057 874115	490078 499110 989188	465826 465826 931652
47 700 071500	50X100 2LT 2SF 701 .1148	2	HAHN,JYUNG WOO&YOON,JIYOUNG 376 12TH ST CRESSKILL,NJ 111 6TH ST	07626	287500 219400 506900	1150156	1150156 00 1150156	269733 269732 539465	302558 308133 610691	287539 287539 575078
47 702 071650	50X100 2LT 1SF L703 .1148	2	ZIEFLE, AUGUST E. H. JR. 113 6TH ST CRESSKILL, NJ 113 6TH ST	07626	287500 99400 386900	877876	877876 00 877876	202975 202975 405950	233835 238091 471926	219469 219469 438938

Block No. Lot No. Qualification Account No.	Land Dimensions Building Description Additional Lots Acreage	Prop. Class	Owner's Name Address City State Property Location	Billing Code Zip Code	Land Improvement Exemption Net Total	2025 Property Tax Special Dist	2025 Total Tax Deduction Net Tax	Amt.Billed 2025 1st Q 2nd Q Total	2nd Half 2025 3rd Q 4th Q Total	Preliminary 2026 Tax 1st Q 2nd Q Total
47 704 071700	100X100 2SF1G L705-707 .2296	2	FORGIONE, CHRISTOPHER & RUBIO, AMY 121 6TH ST CRESSKILL, NJ 121 6TH ST	07626	367500 356100 723600	1641848	1641848 00	385135 385135 770270	431810 439768 871578	410462 410462 820924
47 708 071800	L709 50X100 2LT 2SF .1148	2	ONORATO, CHRISTOPHER & AUDREY 125 6TH ST. CRESSKILL, NJ 125 6TH ST	02640 07626	287500 201300 488800	1109087	1109087 00	259325 259325 518650	292530 297907 590437	277272 277272 554544
47 710 071900	L711 50X100 2LT 2SF1G .1148	2	LEE, HUNWOOK & CHO, YOORAN 129 6TH ST CRESSKILL, NJ 129 6TH ST	07626	287500 158400 445900	1011747	1011747 00	236210 236210 472420	267211 272116 539327	252937 252937 505874
47 712 072000	75X100 3LT 1.5SF L713-714 .1722	2	CHO, JUNE 137 6TH STREET CRESSKILL, NJ 137 6TH ST	07626	327500 410400 737900	1674295	1674295 00	396118 396117 792235	436972 445088 882060	418574 418574 837148
47 715 072100	L716 50X100 2LT 2SF .1148	2	XUE, MING & CAO, HUIPING 92 MAGNOLIA AVE CRESSKILL NJ 92 MAGNOLIA AVE	00316 07626	287500 127600 415100	941862	941862 00	218615 218615 437230	250033 254599 504632	235466 235465 470931
47 717 072200	50X100 2LT 2SF 718 .1148	2	VARGAS, HAROLD 96 MAGNOLIA AVENUE CRESSKILL, NJ 96 MAGNOLIA AVE	07626	287500 235900 523400	1187595	1187595 00	278415 278415 556830	312504 318261 630765	296899 296899 593798
47 719 072300	50X100 2LT 2SF1G L720 .1148	2	KISHINEVSKIY, GENADIY 102 MAGNOLIA AVE CRESSKILL, NJ 102 MAGNOLIA AVE	07626	287500 159700 447200	1014697	1014697 00	236325 236325 472650	268564 273483 542047	253675 253674 507349
47 721 072400	L722 50X100 2LT 2SB .1148	2	144 7TH ST. L.L.C./O EMERICK 144 7TH ST. CRESSKILL, NJ 144 7TH ST	01175 07626	287500 461700 749200	1699935	1699935 00	403190 403190 806380	442657 450898 893555	424984 424984 849968
47 723 072500	100X100 2SF2G L724-726 .2296	2	RAWAL, VIKRAM & MADHUJA U 134 7TH STREET CRESSKILL, NJ 134 7TH ST	07626	367500 244000 611500	1387494	1387494 00	323150 323150 646300	367234 373960 741194	346874 346873 693747
47 727 072600	50X100 2LT 15SF2G L728 .1148	2	LEE, JOEY & KWON, JULIA JI YEA 130 7TH ST CRESSKILL, NJ 130 7TH ST	07626	287500 285300 572800	1299683	1299683 00	305728 305727 611455	340964 347264 688228	324921 324921 649842
47 729 072700	50X100 2SF2G L730 .1148	2	TERHUNE, PATRICK & CANDELARIA 126 7TH ST CRESSKILL, NJ 126 7TH ST	07626	287500 123900 411400	933467	933467 00	216545 216545 433090	247926 252451 500377	233367 233367 466734
47 731 072800	175X100 7LT 2SF 732-737 .4017	2	NOBACK, RALPH THEODORE SCHOOL HOUSE LN BOX 139 ALPINE, NJ 116 7TH ST	07620	462500 164300 626800	1422209	1422209 00	335110 335110 670220	372547 379442 751989	355553 355552 711105
47 738 072900	45X100 1.4LT 15SF1G L739A .1033	2	GIORDANO, KAREN 106 7TH STREET CRESSKILL, NJ 106 7TH ST	07626	279500 121000 400500	908735	908735 00	210910 210910 421820	241255 245660 486915	227184 227184 454368
47 739 073000	80X100 3.1L 42C 80X100 3.1L 2 L740B-42B. & 739C-42C .1837	2	LEE, KENNETH & SANDRA 102 7TH STREET CRESSKILL, NJ 102 7TH ST	07626	335500 752900 1088400	2469580	2469580 00	590525 590525 1181050	638279 650251 1288530	617395 617395 1234790

Block No. Lot No. Qualification Account No.	Land Dimensions Building Description Additional Lots Acreage	Prop. Class	Owner's Name Address City State Property Location	Billing Code Zip Code	Land Improvement Exemption Net Total	2025 Property Tax Special Dist	2025 Total Tax Deduction Net Tax	Amt.Billed 2025 1st Q 2nd Q Total	2nd Half 2025 3rd Q 4th Q Total	Preliminary 2026 Tax 1st Q 2nd Q Total
48 647 073100	100X100 4LT 1.5SF1G 648-650 .2296	2	LEE, HEUNG SHUP & KYUNG HWA 65 EVERGREEN AVE. CRESSKILL, N.J. 65 EVERGREEN AVE	00660 07626	367500 211900 579400	1314659	1314659 00 1314659	306303 306302 612605	347840 354214 702054	328665 328665 657330
48 651 073200	50X100 2SF1G L652 .1148	2	ROSSI, GERARD & MARIA 101 5TH ST CRESSKILL, NJ 101 5TH ST	07626	287500 205600 493100	1118844	1118844 00 1118844	262430 262430 524860	294280 299704 593984	279711 279711 559422
48 653 073300	50X100 2SF L654 .1148	2	LEE, JAMES & ANJIN 111 5TH STREET CRESSKILL, NJ 111 5TH ST	07626	287500 598300 885800	2009880	2009880 00 2009880	478688 478687 957375	521381 531124 1052505	502470 502470 1004940
48 655 073400	50X100 2SF L-656 .1148	2	PARK, SUNG HOON & MIN JU 117 5TH ST CRESSKILL, NJ 117 5TH ST	07626	287500 132100 419600	952072	952072 00 952072	221030 221030 442060	252699 257313 510012	238018 238018 476036
48 657 073500	50X100 2SF L658 .1148	2	ANGELOTTI, CARMELLA 165 MOTT FARM ROAD TOMKINS COVE, NY 119 5TH ST	02640 10986-1413	287500 65200 352700	800276 V1	800276 -25000 775276	177865 177865 355730	207834 211712 419546	193819 193819 387638
48 659 073600	50X100 2LT 2SF L660 .1148	2	HAIM, SARA LYNN 123 5TH ST CRESSKILL, NJ 123 5TH ST	07626	287500 315300 602800	1367753	1367753 00 1367753	322288 322287 644575	358274 364904 723178	341939 341938 683877
48 661 073700	75X100 1SBRI L662-663 .1722	2	LAVON, ROTEM & Yael & AVI 17 HEATHER HILL CT CRESSKILL, NJ 129 5TH ST	07626	327500 111300 438800	995637	995637 00 995637	229713 229712 459425	265693 270519 536212	248910 248909 497819
48 664 073800	75X100 3LT 1SLAG L665-666 .1722	2	DIGGINS, JOSEPH M & ANNE M 135 5TH ST CRESSKILL NJ 135 5TH ST	01576 07626	327500 121700 449200	1019235 W1	1019235 -25000 994235	229155 229155 458310	265492 270433 535925	248559 248559 497118
48 667 073900	100X100 1SCB L668-670 .2296	2	WEIN, ERIC S 74 MAGNOLIA AVE CRESSKILL, NJ 74 MAGNOLIA AVE	07626	367500 203600 571100	1295826	1295826 00 1295826	301415 301415 602830	343357 349639 692996	323957 323956 647913
48 671 074000	50X100 1SF1G L672 .1148	2	ZHENG, YONG & ZHOU, SHU-JIA 82 MAGNOLIA AVE. CRESSKILL, NJ 82 MAGNOLIA AVE	02640 07626	287500 179000 466500	1058489	1058489 00 1058489	247538 247537 495075	279141 284273 563414	264623 264622 529245
48 673 074100	L674 50X100 2LT 2SF .1148	2	ZISMAN, CHEN & NETA TOVA BRIK 140 6TH ST CRESSKILL, NJ 140 6TH ST	07626	287500 486700 774200	1756660	1756660 00 1756660	417508 417507 835015	456565 465080 921645	439165 439165 878330
48 675 074200	100 X 100 1SBRIAG L-676,677,678 .2296	2	LEE (ETAL), EUN ZO 136 SIXTH ST CRESSKILL, NJ 136 6TH ST	07626	367500 197300 564800	1281531	1281531 00 1281531	297333 297332 594665	340327 346539 686866	320383 320383 640766
48 679 074400	75X100 1SBRI L680-681 .1722	2	Iavarone, ANTHONY 128 6TH ST CRESSKILL, NJ 128 6TH ST	07626	327500 370400 697900	1583535	1583535 00 1583535	372888 372887 745775	415042 422718 837760	395884 395884 791768
48 682 074500	75X100 3LT L683-684 .1722	2	RAY, MARCUS & DENA G 122 6TH ST CRESSKILL, NJ 122 6TH ST	07626	327500 441100 768600	1743953	1743953 00 1743953	413023 413022 826045	454727 463181 917908	435989 435988 871977

8064500

18298350

00

50000

18248350

8554345

9694005

9124179



Block No. Lot No. Qualification Account No.	Land Dimensions Building Description Additional Lots Acreage	Prop. Class	Owner's Name Address City State Property Location	Billing Code Zip Code	Land Improvement Exemption Net Total	2025 Property Tax Special Dist	2025 Total Tax Deduction Net Tax	Amt.Billed 2025 1st Q 2nd Q Total	2nd Half 2025 3rd Q 4th Q Total	Preliminary 2026 Tax 1st Q 2nd Q Total
48 685 074600	L686-687 75X100 3LT 1.5SF1G .1722	2	SONG, JAE-SON 116 6TH ST CRESSKILL, NJ 116 6TH ST	07626	327500 246800 574300	1303087	1303087 00 1303087	305210 305210 610420	343175 349492 692667	325772 325772 651544
48 688 074700	75X100 1.5SF1G L689-690 .1722	2	LUMAJ, SOKOL 103 JEFFERSON AVE CRESSKILL, NJ 110 6TH ST	07626	327500 774800 1102300	2501119	2501119 00 2501119	596390 596390 1192780	648107 660232 1308339	625280 625280 1250560
48 691 074800	100X100 4LT 1SBIAG 692-694 .2296	2	SEO, RAY YOUNG S & SEO-PARK, JEAN 102 6TH STREET CRESSKILL, NJ 102 6TH ST	07626	367500 903200 1270700	2883218	2883218 00 2883218	690115 690115 1380230	744506 758482 1502988	720805 720804 1441609
49 599 074900	100X100 L600-608 .2296	15C	BOROUGH OF CRESSKILL 67 UNION AVE CRESSKILL NJ 4TH ST & EVERGREEN	07626	*EXEMPT*	00	00 00 00	00 00 00	00 00 00	00 00 00
49 609 075100	L610 50X100 2LT 1SF1G .1148	2	SELMANI, TOMORR ETALS 121 FOURTH ST CRESSKILL, NJ 121 4TH ST	07626	287500 223100 510600	1158551	1158551 00 1158551	271860 271860 543720	304608 310223 614831	289638 289638 579276
49 611 075200	100X100 1SBIAG L612-614 .2296	2	KIM, CALVIN & YOON JOO 127 4TH ST CRESSKILL, NJ 127 4TH ST	07626	367500 449100 816600	1852865	1852865 00 1852865	438035 438035 876070	483907 492888 976795	463217 463216 926433
49 615 075300	100X100 4LT 1S1AG L616-618 .2296	2	LEVI, ADI & DORIEL ROZANES 135 4TH ST CRESSKILL, NJ 135 4TH ST	07626	367500 292000 659500	1496406	1496406 00 1496406	349830 349830 699660	394746 402000 796746	374102 374101 748203
49 619 075400	100X100 1.5SF1G L620-622 .2296	2	KIM, BYUNG SOO & EUN HA 313 BROOKSIDE AVE CRESSKILL, NJ 54 MAGNOLIA AVE	07626	367500 274900 642400	1457606	1457606 00 1457606	341090 341090 682180	384180 391246 775426	364402 364401 728803
49 623 075500	100X100 4LT 1SBIAG L624-626 .2296	2	DRESSLER, MICHAEL R 64 MAGNOLIA AVE CRESSKILL, NJ 64 MAGNOLIA AVE	07626	367500 541500 909000	2062521	2062521 00 2062521	489210 489210 978420	537051 547050 1084101	515631 515630 1031261
49 627 075600	75X100 1SBR1G L628-629 .1722	2	KUMAR, CHANDAN & MENON, MINU 134 5TH ST CRESSKILL, NJ 134 5TH ST	07626	327500 599900 927400	2104271	2104271 00 2104271	521525 521525 1043050	525510 535711 1061221	526068 526068 1052136
49 630 075700	100X100 1SBR1G L631-633 .2296	2	ZIRINSKY, DOV & AYELET 128 5TH STREET CRESSKILL, NJ 128 5TH ST	07626	367500 477900 845400	1918213	1918213 00 1918213	453503 453502 907005	500954 510254 1011208	479554 479553 959107
49 634 075800	100X100 2SF1G L635-637 .2296	2	POWELL, BRUCE & SCHUMACHER, LORRAINE 124 5TH ST CRESSKILL NJ 124 5TH ST	07626	367500 233100 600600	1362761	1362761 00 1362761	317170 317170 634340	360908 367513 728421	340691 340690 681381
49 638	.0000	2	KAGRAMANOVA(ETAL), IRINA 110 5TH ST CRESSKILL, NJ 110 5TH ST	07626	407500 818400 1225900	2781567	2781567 00 2781567	662918 662917 1325835	721124 734608 1455732	695392 695392 1390784
49 643 076000	100X100 4LT 1SFR L644-646 .2296	2	YOON, TED & CINDY 100 5TH STREET CRESSKILL, NJ 100 5TH ST	07626	210000 863400 1073400	2435545	2435545 00 2435545	595010 595010 1190020	616859 628666 1245525	608887 608886 1217773

11158100

25317730

00

00

25317730

12063730

13254000

12658870

Block No. Lot No. Qualification Account No.	Land Dimensions Building Description Additional Lots Acreage	Prop. Class	Owner's Name Address City State Property Location	Billing Code Zip Code	Land Improvement Exemption Net Total	2025 Property Tax Special Dist	2025 Total Tax Deduction Net Tax	Amt.Billed 2025 1st Q 2nd Q Total	2nd Half 2025 3rd Q 4th Q Total	Preliminary 2026 Tax 1st Q 2nd Q Total
50 551 076100	200X100 L552-562 & 587-598 .4591	15C	BOROUGH OF CRESSKILL 67 UNION AVE CRESSKILL NJ 3RD ST & EVERGREEN	07626	*EXEMPT*	00	00 00 00	00 00 00	00 00 00	00 00 00
50 563 076300	100X100 2SF2G L564-566 .2296	2	ERLICH, ERIC & RACHEL 129 THIRD STREET CRESSKILL, NJ 129 3RD ST	00660 07626	367500 362900 730400	1657278	1657278 00 1657278	390253 390252 780505	434369 442404 876773	414320 414319 828639
50 567 076400	100X100 1SF2G L568-570 .2296	2	KASSAB, GEORGE & BARBARA 137 3RD STREET CRESSKILL, NJ 137 3RD ST	01602 07626	367500 362500 730000	1656370	1656370 -25000 1631370	383543 383542 767085	428128 436157 864285	407843 407842 815685
50 571 076500	100X100 1SF2G L572-574 .2296	2	REAVIS, MICHAEL F (ETAL) 36 MAGNOLIA AVENUE CRESSKILL, NJ 36 MAGNOLIA AVE	07626	367500 452800 820300	1861261	1861261 00 1861261	439358 439357 878715	486761 495785 982546	465316 465315 930631
50 575 076600	100X100 1SF1G L576-578 .2296	2	LIN, MING YI 44 MAGNOLIA AVENUE CRESSKILL, NJ 44 MAGNOLIA AVE	07626	367500 400900 768400	1743500	1743500 00 1743500	410378 410377 820755	457146 465599 922745	435875 435875 871750
50 579 076700	100X100 4LT 1SF1G .2296	2	FURRER LAURIE J 136 FOURTH ST CRESSKILL, NJ 136 4TH ST	07626	367500 318300 685800	1556080	1556080 00 1556080	365413 365412 730825	408856 416399 825255	389020 389020 778040
50 583 076800	100X100 4LT 1SF1G .2296	2	COLEMAN, FRANCIS X & ROSE 130 4TH ST CRESSKILL NJ 130 4TH ST	07626	367500 436900 804400	1825184	1825184 -25000 1800184	425115 425115 850230	470553 479401 949954	450046 450046 900092
51 503	IRR 504-550 .0000	15C	BOROUGH OF CRESSKILL 67 UNION AVE CRESSKILL, N.J. 2ND & EVERGREEN	07626	*EXEMPT*	00	00 00 00	00 00 00	00 00 00	00 00 00
53 1 077400	87X100 3.1L L2-4 .1997	2	OH, SUN YOUN 57 GLENVIEW TERRACE CRESSKILL, NJ 57 GLENVIEW TERR	07626	372100 166800 538900	1222764	1222764 00 1222764	284165 284165 568330	324253 330181 654434	305691 305691 611382
53 5 077500	60X100 1SFR2G L6,7 .1377	2	CHIEN, HAN-LIAN 214 SLOCUM WAY FORT LEE, NJ 47 GLENVIEW TERR	07024	337600 251700 589300	1337122	1337122 00 1337122	314813 314812 629625	350507 356990 707497	334281 334280 668561
53 8 077600	74X100 1.5SF L9-10-10.01 .1699	2	AMAR, SHARON 41 GLENVIEW TERR CRESSKILL, NJ 41 GLENVIEW TERR	07626	359400 151600 511000	1159459	1159459 00 1159459	269330 269330 538660	307589 313210 620799	289865 289865 579730
53 10.02 077700	L13C 61X100 2.2LT 1.5SF1G L13.02 .1400	2	CHAN, DAVID T & AMY 35 GLENVIEW TERRACE CRESSKILL, NJ 35 GLENVIEW TERR	07626	338800 157300 496100	1125651	1125651 00 1125651	262143 262142 524285	297955 303411 601366	281413 281413 562826
53 11 077800	40X178 2.4LT 15SF1G .1635	2	SORIO, CAMILO & ELVIRA 3 GLENVIEW TERR CRESSKILL, NJ 3 GLENVIEW TERR	00660 07626	354300 197700 552000	1252488	1252488 00 1252488	292273 292272 584545	330936 337007 667943	313122 313122 626244
53 12 077900	65 X 100 0 2.3LT 1SF L13.03 .1492	2	KIM, DAVID S (ETAL) 25 GLENVIEW TERRACE CRESSKILL, NJ 25 GLENVIEW TERR	07626	345300 155000 500300	1135181	1135181 00 1135181	264615 264615 529230	300224 305727 605951	283796 283795 567591

7726900

17532338

00

50000

17482338

8202790

9279548

8741171

Block No. Lot No. Qualification Account No.	Land Dimensions Building Description Additional Lots Acreage	Prop. Class	Owner's Name Address City State Property Location	Billing Code Zip Code	Land Improvement Exemption Net Total	2025 Property Tax Special Dist	2025 Total Tax Deduction Net Tax	Amt.Billed 2025 1st Q 2nd Q Total	2nd Half 2025 3rd Q 4th Q Total	Preliminary 2026 Tax 1st Q 2nd Q Total
53 13 078000	60X178 4.1LT 2SF .2452	2	ENTRUP, THOMAS E & MYRNA 99 JEFFERSON AVE CRESSKILL NJ 99 JEFFERSON AVE	07626	413500 162300 575800	1306490	1306490 00 1306490	302508 302507 605015	347571 353904 701475	326623 326622 653245
53 13.01 078100	56X100 2.1LT 15SF1G .1286	2	GUERRA, DELIO & BARBARA ANN 21 GLENVIEW TERR CRESSKILL NJ 21 GLENVIEW TERR	00660 07626	330800 169100 499900	1134273	1134273 00 1134273	264615 264615 529230	299772 305271 605043	283569 283568 567137
53 14 078200	60X100 2SF1G 2.2L L15.01 .1377	2	KIM, KI WON & JANE LEE 103 JEFFERSON AVE CRESSKILL, NJ 103 JEFFERSON AVE	07626	338000 351600 689600	1564702	1564702 00 1564702	366850 366850 733700	411709 419293 831002	391176 391175 782351
53 15 078300	100X100 4LT 15SF1G .2296	2	LEE, HEE JUNG 8 SMITH TERR CRESSKILL, NJ 8 SMITH TERR	07626	402000 630900 1032900	2343650	2343650 00 2343650	557520 557520 1115040	608624 619986 1228610	585913 585912 1171825
53 16 078400	50X159 3LT 2SF1G .1825	2	MATARANGAS, BARRY 12 SMITH TERRACE CRESSKILL, NJ 12 SMITH TERR	07626	369600 213200 582800	1322373	1322373 00 1322373	308545 308545 617090	349436 355847 705283	330594 330593 661187
53 17 078500	50X159 3LT 15SF1G .1825	2	SELA, MEIR & SHIRLI S.L. 16 SMITH TERR CRESSKILL, NJ 16 SMITH TERR	07626	369400 117400 486800	1104549	1104549 00 1104549	255473 255472 510945	294125 299479 593604	276138 276137 552275
53 18 078600	50X159 3LT 1.5SF1G .1825	2	GELFMAN, SAHAR & DVORA 20 SMITH TERRACE CRESSKILL, NJ 20 SMITH TERR	07626	369100 244000 613100	1391124	1391124 00 1391124	325278 325277 650555	366913 373656 740569	347781 347781 695562
53 19 078700	50X158 3LT 2SF2G .1814	2	FELDMAN (ETAL), PAUL 24 SMITH TERR CRESSKILL, NJ 24 SMITH TERR	07626	368800 150900 519700	1179199	1179199 00 1179199	272205 272205 544410	314537 320252 634789	294800 294800 589600
53 20 078800	75X158 4.3LT 2SF2G .2720	2	MCLAUGHLIN, KENNETH & ARTHUR 28 SMITH TERR CRESSKILL, NJ 28 SMITH TERR	07626	431800 257600 689400	1564249	1564249 00 1564249	364320 364320 728640	414013 421596 835609	391063 391062 782125
53 21 078900	50X157 3LT 2SF3G .1802	2	OLIVER, BRIAN F 62 PIERCE AVENUE CRESSKILL, NJ 32 SMITH TERR	07626	368200 201100 569300	1291742	1291742 00 1291742	301128 301127 602255	341612 347875 689487	322936 322935 645871
53 22 079000	50X157 2SF1G L22.01 .1802	2	FIRNBERG, DOV & ANAT 36 SMITH TERRACE CRESSKILL, N.J. 36 SMITH TERR	00660 07626	367900 370400 738300	1675203	1675203 00 1675203	394335 394335 788670	439206 447327 886533	418801 418801 837602
53 22.02 079100	45X157 2.4LT 15SF1G .1622	2	GMITEREK, STANISLAW J 40 SMITH STREET CRESSKILL, NJ 40 SMITH TERR	07626	355200 147900 503100	1141534	1141534 00 1141534	265133 265132 530265	302868 308401 611269	285384 285383 570767
53 23 079200	52X57 3LT 2SF2G .0680	2	ALFASSI, MOSHE & LIMOR 20 HEATHER HILL COURT CRESSKILL, NJ 44 SMITH TERR	07626	369200 261400 630600	1430831	1430831 00 1430831	335858 335857 671715	376090 383026 759116	357708 357708 715416
54 2.01 079300	50X280 2SF1G .3214	2	SABBAGH, MAGI 35 JEFFERSON AVE CRESSKILL, NJ 35 JEFFERSON AVE	01175 07626	470000 498000 968000	2196392 R1	2196392 -25000 2171392	517673 517672 1035345	562700 573347 1136047	542848 542848 1085696

9099300

20646311

00

25000

20621311

9662875

10958436

10310659

Block No. Lot No. Qualification Account No.	Land Dimensions Building Description Additional Lots Acreage	Prop. Class	Owner's Name Address City State Property Location	Billing Code Zip Code	Land Improvement Exemption Net Total	2025 Property Tax Special Dist	2025 Total Tax Deduction Net Tax	Amt.Billed 2025 1st Q 2nd Q Total	2nd Half 2025 3rd Q 4th Q Total	Preliminary 2026 Tax 1st Q 2nd Q Total
54 2.02 079350	50X286 2SFR .3283	2	DAN, YANG-YOUNG & SUNG C. 29 JEFFERSON AVE CRESSKILL, NJ 29 JEFFERSON AVE	07626	476000 351700 827700	1878051	1878051 00 1878051	438265 438265 876530	496209 505312 1001521	469513 469513 939026
54 3 079400	39X289 1SFR1G L4.01 .2587	2	ALHANTI, RICHARD & BONNIE 27 JEFFERSON AVE CRESSKILL NJ 27 JEFFERSON AVE	01175 07626	448100 191300 639400	1450799	1450799 00 1450799	335915 335915 671830	385968 393001 778969	362700 362700 725400
54 4 079500	67X294 7LT 2SF .4522	2	TOVARE1 LLC 75 GROVE STREET TENAFLY, NJ 25 JEFFERSON AVE	07670	477200 187400 664600	1507977	1507977 00 1507977	348393 348392 696785	401941 409251 811192	376995 376994 753989
54 5 079600	112X279 12.2LT 1SF1G .7174	2	HAMBURGER, BRIAN 382 NE 191ST ST, PMB 51917 MIAMI, FL 17 JEFFERSON AVE	33179-3899	579500 1751200 2330700	5288358	5288358 00 5288358	1276270 1276270 2552540	1355091 1380727 2735818	1322090 1322089 2644179
54 6 079700	76X128 3.4LT 1SF1G .2233	2	BORNSTEIN, URI & ORNA 14 CEDAR ST CRESSKILL, NJ 14 CEDAR ST	07626	395600 407000 802600	1821099	1821099 00 1821099	421015 421015 842030	485121 493948 979069	455275 455275 910550
54 7 079800	77X119 3.1LT 1SF1G .2104	2	ATACAMA, CHIHIRO & GABRIELLE 34 CEDAR ST CRESSKILL, NJ 34 CEDAR ST	07626	401000 341500 742500	1684733	1684733 00 1684733	396060 396060 792120	442223 450390 892613	421184 421183 842367
54 8 079900	100X158 7LT 1SF1G .3627	2	OLIVER, MICHAEL & STACEY BORELLI 40 CEDAR ST CRESSKILL, NJ 40 CEDAR ST	07626	445000 375900 820900	1862622	1862622 00 1862622	436885 436885 873770	489911 498941 988852	465656 465655 931311
54 9 080000	179X137 6.1LT 1SF1G .5630	2	CHO, HYUN WOOK & SO YOUNG LEE 46 CEDAR ST CRESSKILL, NJ 46 CEDAR ST	07626	483700 358100 841800	1910044	1910044 00 1910044	446660 446660 893320	503732 512992 1016724	477511 477511 955022
54 10 080100	123X113 4LT 1SF1G .3191	2	ALBEK, ITAMAR & Yael 50 CEDAR ST CRESSKILL, NJ 50 CEDAR ST	07626	431600 378600 810200	1838344	1838344 00 1838344	431423 431422 862845	483294 492205 975499	459586 459586 919172
54 11 080200	81X141 4.2LT 1SF1G .2622	2	JOSHI, SACHIN & SUZANNE 56 CEDAR STREET CRESSKILL, NJ 56 CEDAR ST	07626	420900 1165200 1586100	3598861	3598861 00 3598861	863765 863765 1727530	926942 944389 1871331	899716 899715 1799431
54.01 61 080300	90X95 3.2LT 1SF1G .1963	2	LABUDEV, SERGE & NATALIYA ZAIKA 15 CEDAR ST. CRESSKILL, NJ 15 CEDAR ST	07626	378700 249400 628100	1425159	1425159 00 1425159	334133 334132 668265	374993 381901 756894	356290 356290 712580
54.01 62 080400	171X86 4.2LT 1SF1G .3376	2	PINTO, ANGELINA LILIANN 21 CEDAR ST CRESSKILL, NJ 21 CEDAR ST	07626	428000 533700 961700	2182097	2182097 00 2182097	515085 515085 1030170	570675 581252 1151927	545525 545524 1091049
54.01 63 080500	117X113 4.2LT 1SF1G .3035	2	HOCHBERG, DAN & IRIS 29 CEDAR ST CRESSKILL, NJ 29 CEDAR ST	07626	453500 304500 758000	1719902	1719902 00 1719902	401235 401235 802470	454547 462885 917432	429976 429975 859951
54.01 64 080600	75X109 3.1LT 1SF1G .1877	2	AHEARN, JOHN TIMOTHY & HELEN WARD 35 CEDAR ST CRESSKILL NJ 35 CEDAR ST	01003 07626	373300 243400 616700	1399292	1399292 00 1399292	327060 327060 654120	369195 375977 745172	349823 349823 699646

Block No. Lot No. Qualification Account No.	Land Dimensions Building Description Additional Lots Acreage	Prop. Class	Owner's Name Address City State Property Location	Billing Code Zip Code	Land Improvement Exemption Net Total	2025 Property Tax Special Dist	2025 Total Tax Deduction Net Tax	Amt.Billed 2025 1st Q 2nd Q Total	2nd Half 2025 3rd Q 4th Q Total	Preliminary 2026 Tax 1st Q 2nd Q Total
54.01 65 080700	76X109 3.1LT 1SF1G .1902	2	PARK, TAE HYUN & SURH, SEUNG HYUN 55 CEDAR ST CRESSKILL, NJ 55 CEDAR ST	07626	364600 915100 1279700	2903639	2903639 00 2903639	695463 695462 1390925	749319 763395 1512714	725910 725910 1451820
54.01 66 080800	105X267 1.5SF1G 67-70 .6436	2	PARK (ETAL), EDWARD 61 CEDAR ST CRESSKILL, NJ 61 CEDAR ST	07626	560200 433600 993800	2254932	2254932 00 2254932	533140 533140 1066280	588860 599792 1188652	563733 563733 1127466
54.01 71 080900	50X264 5.1L 1.5SF 72 .3030	2	ASHKENAZI, OHAD & MARIA C 67 CEDAR ST CRESSKILL, NJ 67 CEDAR ST	07626	453200 325000 778200	1765736	1765736 00 1765736	412908 412907 825815	465681 474240 939921	441434 441434 882868
54.01 73 081000	50X262 5.1L 1.5SF2G 74 .3007	2	ELDAR, ASSA & BINDER, LAURA 73 CEDAR ST CRESSKILL, NJ 73 CEDAR ST	07626	451600 764200 1215800	2758650	2758650 00 2758650	656478 656477 1312955	716161 729534 1445695	689663 689662 1379325
54.01 75 081100	75X260 7.4L 2SF1G 76-77 .4477	2	KOO, BENJAMIN & KIM, SEUNGJIN 79 CEDAR ST CRESSKILL, NJ 79 CEDAR ST	07626	508600 1060800 1569400	3560969	3560969 00 3560969	759403 759402 1518805	1012450 1029714 2042164	890243 890242 1780485
54.01 78 081200	100X258 10L 1SF1G 79-81 .5923	2	SAMUL, BOGDAN & JANINA 170 WEST 81ST ST NEW YORK, NY 85 CEDAR ST	10024	545600 153400 699000	1586031	1586031 00 1586031	369323 369322 738645	419849 427537 847386	396508 396508 793016
54.01 82 081400	55 X 125 1SFR1G .1578	2	JUNG, SUK YOUNG & LEE, JU HYUN 91 CEDAR ST CRESSKILL, NJ 91 CEDAR ST	07626	382000 189400 571400	1296507	1296507 00 1296507	302508 302507 605015	342603 348889 691492	324127 324127 648254
54.01 83 081450	100 X 125 5LT 2SFG .2870	2	KOZERADSKY (ETAL), NANCY MILLER 120 TENTH ST CRESSKILL, NJ 120 10TH ST	07626	447000 345200 792200	1797502 v1	1797502 -25000 1772502	415570 415570 831140	466324 475038 941362	443126 443125 886251
54.01 84 081500	70X125 4LT 1SF 4LT .2009	2	COHEN, AVIGAIL & NIMROD 93 CEDAR ST CRESSKILL, NJ 93 CEDAR ST	07626	382000 467200 849200	1926835	1926835 00 1926835	456148 456147 912295	502600 511940 1014540	481709 481709 963418
54.01 85 081600	79X125 15SF .2267	2	WALSH, MARK WILLIAM & BERGER, ELIZABETH 101 CEDAR ST CRESSKILL, NJ 101 CEDAR ST	07626	382000 214700 596700	1353912	1353912 00 1353912	315618 315617 631235	358057 364620 722677	338478 338478 676956
54.01 86 081700	102X125 5LT .2927	2	LEVY, AMICHAH & HILA 124 TENTH STREET CRESSKILL, NJ 124 10TH ST	07626	448300 439500 887800	2014418	2014418 00 2014418	474548 474547 949095	527779 537544 1065323	503605 503604 1007209
55 58 082000	100X100 4LT 2SF2G 59-61 .2296	2	ROMANO, FRANK & ODALYS 37 POPLAR ST CRESSKILL, NJ 37 POPLAR ST	07626	402000 211400 613400	1391805	1391805 00 1391805	323840 323840 647680	368689 375436 744125	347952 347951 695903
55 62 082100	119X102 1.5SF1G L63-66 .2787	2	KOCH, MARK & CARIDAD 100 CEDAR ST CRESSKILL, NJ 100 CEDAR ST	07626	437900 355100 793000	1799317	1799317 00 1799317	422798 422797 845595	472500 481222 953722	449830 449829 899659
55 68 082200	111X123 5.2LT 15SF1G .3134	2	CORBETT, FRANCES 61 JEFFERSON AVENUE CRESSKILL, NJ 69 JEFFERSON AVE	07626	460400 97200 557600	1265194	1265194 00 1265194	290088 290087 580175	339443 345576 685019	316299 316298 632597

12197200

27675447

00

25000

27650447

12855655

14794792

13825227



Block No. Lot No. Qualification Account No.	Land Dimensions Building Description Additional Lots Acreage	Prop. Class	Owner's Name Address City State Property Location	Billing Code Zip Code	Land Improvement Exemption Net Total	2025 Property Tax Special Dist	2025 Total Tax Deduction Net Tax	Amt.Billed 2025 1st Q 2nd Q Total	2nd Half 2025 3rd Q 4th Q Total	Preliminary 2026 Tax 1st Q 2nd Q Total
55 68.01 082600	100X111 4.2LT 1SF1G .2548	2	GUILFOYLE, EILEEN CAMPBELL 17 POPLAR ST CRESSKILL NJ 17 POPLAR ST	07626	414800 279400 694200	1575140	1575140 00 1575140	368518 368517 737035	415235 422870 838105	393785 393785 787570
55 68.02 082400	50X221 4.2LT 2SF1G .2537	2	KASKE, DIANE L & LEHTO, MATTHEW N 21 POPLAR ST CRESSKILL, NJ 21 POPLAR ST	07626	418800 161900 580700	1317608	1317608 00 1317608	304923 304922 609845	350688 357075 707763	329402 329402 658804
55 68.03 082300	100X221 8.4LT 15SF1G .5073	2	OSORIO, HERNAN & OSORIO, MICHELLE L 27 POPLAR ST CRESSKILL, NJ 27 POPLAR ST	07626	472100 252600 724700	1644344	1644344 00 1644344	384905 384905 769810	433282 441252 874534	411086 411086 822172
55 68.06 082500	100X223 2SF1G L68.07-68.05-68.04 .5119	2	KIM, HARRISEN & SHELLA 79 JEFFERSON AVE CRESSKILL, NJ 79 JEFFERSON AVE	07626	539200 330600 869800	1973576	1973576 00 1973576	462875 462875 925750	519129 528697 1047826	493394 493394 986788
56 20 082700	50X100 2LT 2SF 21 .1148	2	ROESE, JUSTIN & TIFFANY 63 CHESTNUT ST CRESSKILL, NJ 63 CHESTNUT ST	07626	321400 212900 534300	1212327	1212327 00 1212327	284050 284050 568100	319175 325052 644227	303082 303082 606164
56 22 082800	75X100 3LT 1SF1G L23-24 .1722	2	SOLIMANO, JOHN R. 59 CHESTNUT STREET CRESSKILL, N.J. 59 CHESTNUT ST	07626	362000 270900 632900	1436050	1436050 00 1436050	336605 336605 673210	377939 384901 762840	359013 359012 718025
56 25 082900	100X100 4LT 2SF 26-28 .2296	2	GITIS, ROMAN (ETAL) 55 CHESTNUT ST. CRESSKILL, NJ 55 CHESTNUT ST	07626	402000 539900 941900	2137171	2137171 00 2137171	506805 506805 1013610	556600 566961 1123561	534293 534293 1068586
56 29 083000	75X100 3LT 1SF 30-31 .1722	2	MORGAN, KEVIN B 45 CHESTNUT ST CRESSKILL, NJ 45 CHESTNUT ST	07626	362000 103000 465000	1055085	1055085 v1 -25000 1030085	237550 237550 475100	274935 280050 554985	257522 257521 515043
56 32 083100	75X100 3LT 1SF 33-34 .1722	2	CARIDI, DANTE & YONGIN 39 CHESTNUT STREET CRESSKILL, NJ 39 CHESTNUT ST	07626	362000 968300 1330300	3018451	3018451 00 3018451	724788 724787 1449575	777121 791755 1568876	754613 754613 1509226
56 35 083200	100X94 3.3L 1.5SF1G L36-38 .2158	2	IBRAHIM, JOHN & AZAD 51 JEFFERSON AVE CRESSKILL, NJ 51 JEFFERSON AVE	07626	392800 126200 519000	1177611	1177611 00 1177611	272090 272090 544180	313861 319570 633431	294403 294403 588806
56 39 083300	100X96 3.4L 2SF2G L40-42 .2204	2	CORBETT, THOMAS D & FRANCES M 61 JEFFERSON AVE CRESSKILL NJ 61 JEFFERSON AVE	07626	396400 103600 500000	1134500	1134500 v1 -25000 1109500	255145 255145 510290	296855 302355 599210	277375 277375 554750
56 43 083400	100X100 4LT 1.5SF L44-46 .2296	2	JUNG, DAVID & EUNYOUNG 16 POPLAR ST CRESSKILL, NJ 16 POPLAR ST	07626	402000 735400 1137400	2580761	2580761 00 2580761	615480 615480 1230960	668645 681156 1349801	645191 645190 1290381
56 47 083500	50X100 2LT 2SF1G 48 .1148	2	VON GLAHN, KLAUS & DARLENE & OBERG, RIT 20 POPLAR ST CRESSKILL NJ 20 POPLAR ST	07626	322000 157400 479400	1087759	1087759 00 1087759	253748 253747 507495	287495 292769 580264	271940 271940 543880
56 49 083600	75X100 1SF 50-51 .1722	2	NICHAMOV, VICTORIA & BENI, EVYATAR 24 POPLAR ST CRESSKILL, NJ 24 POPLAR ST	07626	362000 378000 740000	1679060	1679060 00 1679060	395773 395772 791545	439688 447827 887515	419765 419765 839530

10149600

23029443

00

50000

22979443

10806505

12172938

11489725

Block No. Lot No. Qualification Account No.	Land Dimensions Building Description Additional Lots Acreage	Prop. Class	Owner's Name Address City State Property Location	Billing Code Zip Code	Land Improvement Exemption Net Total	2025 Property Tax Special Dist	2025 Total Tax Deduction Net Tax	Amt.Billed 2025 1st Q 2nd Q Total	2nd Half 2025 3rd Q 4th Q Total	Preliminary 2026 Tax 1st Q 2nd Q Total
56 52 083650	75X100 53-54 .1722	2	PARK, RICHARD 30 POPLAR ST CRESSKILL, NJ 30 POPLAR ST	07626	362000 196500 558500	1267237	1267237 00 1267237	296125 296125 592250	334422 340565 674987	316810 316809 633619
56 55 083700	75X100 3LT 1.5SF1G 56-57 .1722	2	KASSIS, GLEN P. & KSENIJA 36 POPLAR ST CRESSKILL, NJ 36 POPLAR ST	00316 07626	361600 140700 502300	1139719	1139719 00 1139719	264500 264500 529000	302597 308122 610719	284930 284930 569860
57 1 083800	50X93 1.4LT 15SF L2-5.01 .1067	2	ROESE, WALTER III & LYNN 41 JEFFERSON AVE CRESSKILL, N.J. 41 JEFFERSON AVE	07626	295800 101700 397500	901928	901928 00 901928	209588 209587 419175	239190 243563 482753	225482 225482 450964
57 3 083900	50X112 2.1L 1SF1G 4-5 .1286	2	TAN, XIN & DUO QIAO 269 PURDUE CT PARAMUS, NJ 38 CHESTNUT ST	07652	344800 143300 488100	1107499	1107499 00 1107499	257428 257427 514855	293638 299006 592644	276875 276875 553750
57 6 084000	75X100 3LT 1SF1G 7-8 .1722	2	ROESE, WALTER F JR & MARION M 42 CHESTNUT ST CRESSKILL NJ 42 CHESTNUT ST	07626	362000 72600 434600	986107 V1	986107 -25000 961107	220703 220702 441405	257461 262241 519702	240277 240277 480554
57 9 084100	50X100 2LT 2SF1G L10 .1148	2	MAMO, MUHAMED 46 CHESTNUT ST CRESSKILL, NJ 46 CHESTNUT ST	07626	322000 202900 524900	1190998	1190998 00 1190998	279623 279622 559245	312990 318763 631753	297750 297749 595499
57 11 084200	50X100 2LT 1SF L-12 .1148	2	KIM, YEONGKWANG & SAEJUNG 64 CHESTNUT ST CRESSKILL, NJ 54 CHESTNUT ST	07626	322000 233200 555200	1259749	1259749 00 1259749	296528 296527 593055	330294 336400 666694	314938 314937 629875
57 13 084300	75X100 3LT 1.5SF1G 14-15 .1722	2	CHOI, BENJAMIN Y & JI HYE 56 CHESTNUT STREET CRESSKILL, NJ 56 CHESTNUT ST	07626	362000 947200 1309200	2970575	2970575 00 2970575	713000 713000 1426000	765087 779488 1544575	742644 742644 1485288
57 16 084400	100X100 4LT 2SF1G 17-19 .0000	2	SOLIMANO, JOHN RICHARD 59 CHESTNUT ST CRESSKILL, NJ 64 CHESTNUT ST	00154 07626	402000 199800 601800	1365484	1365484 00 1365484	317400 317400 634800	362032 368652 730684	341371 341371 682742
58 36 084500	84X100 3.1L 1SB1G L37-39 .1928	2	TOUPS, ROBERT M JR & SHARLA M 90 JEFFERSON AVE CRESSKILL, NJ 90 JEFFERSON AVE	07626	376400 166400 542800	1231613	1231613 00 1231613	286063 286062 572125	326759 332729 659488	307904 307903 615807
58 39 084600	60 X 100 1SF1G .1377	2	BEZZUBIK, CAROLINE 94 JEFFERSON AVE CRESSKILL, NJ 94 JEFFERSON AVE	07626	338000 252400 590400	1339618	1339618 00 1339618	282440 282440 564880	384122 390616 774738	334905 334904 669809
58 41.01 084700	L42-43 66X100 2.2LT, 1.5SF1G L42.01, 43 .1515	2	LANZARO, DANIEL R & DEBORA T 100 JEFFERSON AVE CRESSKILL, NJ 100 JEFFERSON AVE	00672 07626	347600 159900 507500	1151518	1151518 00 1151518	268008 268007 536015	304960 310543 615503	287880 287879 575759
58 44 084800	91X210 7.1L 7.1LT 1.5SF1G 45-47, 58-61 .4387	2	LIVNE, GADI & HADAR 11 SYCAMORE ST CRESSKILL, NJ 11 SYCAMORE ST	07626	512800 295100 807900	1833125	1833125 00 1833125	429008 429007 858015	483112 491998 975110	458282 458281 916563
58 48 084900	105X102 4.1LT 1.5SF1G L49-52 .2459	2	KIRBY, ROBERT & YVONNE 7 SYCAMORE ST CRESSKILL, NJ 7 SYCAMORE ST	07626	425900 235000 660900	1499582	1499582 00 1499582	348450 348450 696900	397706 404976 802682	374896 374895 749791

8481600

19244752

00

25000

19219752

8937720

10282032

9609880

Block No. Lot No. Qualification Account No.	Land Dimensions Building Description Additional Lots Acreage	Prop. Class	Owner's Name Address City State Property Location	Billing Code Zip Code	Land Improvement Exemption Net Total	2025 Property Tax Special Dist	2025 Total Tax Deduction Net Tax	Amt.Billed 2025 1st Q 2nd Q Total	2nd Half 2025 3rd Q 4th Q Total	Preliminary 2026 Tax 1st Q 2nd Q Total
58 53.01	105 X 102  .2459	2	TIEDEMANN, HOWARD M. & VIRGINIA M. 101 7TH STREET CRESSKILL, NJ 101 7TH ST	07626	387000 294400 681400	1546097	V1 1546097 -25000 1521097	355425 355425 710850	401376 408871 810247	380275 380274 760549
59 16 085100	105X100 4.1LT 1SF1G .2410	2	YUAN, JANET L & LEE, SONNY JAMES 54 JEFFERSON AVE CRESSKILL, NJ 54 JEFFERSON AVE	07626	405800 282300 688100	1561299	1561299 00 1561299	365988 365987 731975	410878 418446 829324	390325 390325 780650
59 18 085200	92X105, 3.4LT 1SF 1G .2248	2	YANG, NING 79 ROBERTS ROAD ENGLEWOOD CLIFFS, NJ 11 CHESTNUT ST	07632	396600 409300 805900	1828587	1828587 00 1828587	431883 431882 863765	477979 486843 964822	457147 457147 914294
59 22 085300	104 X 105 105 4.1LT 1.5SF1G L 23-26 .2507	2	NISSAN, DAVID & YVETTE 5 CHESTNUT ST CRESSKILL, NJ 5 CHESTNUT ST	07626 00672	382200 283500 665700	1510473	1510473 00 1510473	353223 353222 706445	398353 405675 804028	377619 377618 755237
59 27 085400	100X100 1SF1G L28-30 .2296	2	THOMAS, ROYCE 12 SYCAMORE ST CRESSKILL, NJ 12 SYCAMORE ST	07626	402000 292800 694800	1576501	1576501 00 1576501	368633 368632 737265	415797 423439 839236	394126 394125 788251
59 31 085600	100 X 103 4LT 2SF L.32-35 .2365	2	SABBAG, SIDNEY & MICHAL 4 SYCAMORE ST CRESSKILL, NJ 4 SYCAMORE ST	07626	372300 608600 980900	2225662	2225662 00 2225662	378753 378752 757505	728684 739473 1468157	556416 556415 1112831
59 36 085700	100X91 3.3LT 2SF .2089	2	LAHM, GARY & FRANCINE 84 JEFFERSON AVE CRESSKILL, NJ 84 JEFFERSON AVE	07626 01175	390000 243800 633800	1438092	1438092 00 1438092	335685 335685 671370	379875 386847 766722	359523 359523 719046
59 37 085800	96X150 5.3LT 1.5SF1G .3306	2	SUTTON, LAURA STEPHENS 76 JEFFERSON AVE. CRESSKILL, NJ 76 JEFFERSON AVE	07626 01175	472400 206400 678800	1540197	1540197 00 1540197	356500 356500 713000	409865 417332 827197	385050 385049 770099
59 38 085900	70X146 4LT 2SF1G .2346	2	SCHWARTZ, TOMER SHANI & DANIELA 66 JEFFERSON AVE CRESSKILL, NJ 66 JEFFERSON AVE	07626	405500 214600 620100	1407007	1407007 00 1407007	294803 294802 589605	405291 412111 817402	351752 351752 703504
59 38.01 086000	70X146 4.1LT 2SB1G .2346	2	FORD, JESSICA & DANIEL 69 7TH ST CRESSKILL, NJ 69 7TH ST	07627	375500 193900 569400	1291969	1291969 00 1291969	299460 299460 598920	343393 349656 693049	322993 322992 645985
59 39 086200	100X190 2SF2G L40 .4362	2	MENTI, RONALD P & MARJORIE ANN 58 JEFFERSON AVE CRESSKILL, N.J. 58 JEFFERSON AVE	07626	506000 226500 732500	1662043	V1 1662043 -25000 1637043	379978 379977 759955	434515 442573 877088	409261 409261 818522
59 39.01 086100	100X105 4.1LT 1.5SB1G .2410	2	YEAM, GI DON & SOON JA 63 SEVENTH ST CRESSKILL, NJ 63 7TH ST	07626 00660	375900 123200 499100	1132458	1132458 00 1132458	260648 260647 521295	302837 308326 611163	283115 283114 566229
59 41 086300	96X144 5.2LT 1SF1G .3174	2	DESTEFANO, MARC & JENNIFER 75 7TH ST CRESSKILL, NJ 75 7TH ST	07626	429800 269200 699000	1586031	1586031 00 1586031	368920 368920 737840	420251 427940 848191	396508 396508 793016
60 1 086400	138X102 5.3LT 1SF1G .3231	2	GREEN, DANIEL 40 JEFFERSON AVE CRESSKILL, NJ 40 JEFFERSON AVE	07626	470500 204600 675100	1531802	1531802 00 1531802	355005 355005 710010	407183 414609 821792	382951 382950 765901

9624600

21838218

00

50000

21788218

9809800

11978418

10894114

Block No. Lot No. Qualification Account No.	Land Dimensions Building Description Additional Lots Acreage	Prop. Class	Owner's Name Address City State Property Location	Billing Code Zip Code	Land Improvement Exemption Net Total	2025 Property Tax Special Dist	2025 Total Tax Deduction Net Tax	Amt.Billed 2025 1st Q 2nd Q Total	2nd Half 2025 3rd Q 4th Q Total	Preliminary 2026 Tax 1st Q 2nd Q Total
60 2 086700	84X221 .4262	2	PANTAGIS, MARIA 32 JEFFERSON AVE. CRESSKILL, N.J. 32 JEFFERSON AVE	07626	507300 539100 1046400	2374282	2374282 00 2374282	560970 560970 1121940	620416 631926 1252342	593571 593570 1187141
60 3 086600	117X107 5LT 1SF1G .2874	2	KAUFMAN, YARIV & YAARA 31 7TH STREET CRESSKILL, NJ 31 7TH ST	07626	407400 675100 1082500	2456193	2456193 00 2456193	581670 581670 1163340	640473 652380 1292853	614049 614048 1228097
60 4 086700	86X242 T .4778	2	GADISH, YIFTAH & REVITAL 26 JEFFERSON AVE CRESSKILL, NJ 26 JEFFERSON AVE	07626	511200 602100 1113300	2526078	2526078 00 2526078	598345 598345 1196690	658571 670817 1329388	631520 631519 1263039
60 5 086800	100X137 5.2LT 1.5SF2G .3145	2	BUTKUS, MATTHEW SCOTT & LINDSEY 12 CHESTNUT ST CRESSKILL, NJ 12 CHESTNUT ST	07626	461200 273700 734900	1667488	1667488 00 1667488	388010 388010 776020	441692 449776 891468	416872 416872 833744
60 6 086900	80X106 3.1LT 1SF1G .1947	2	BAIK, DANIEL & MIN, SOYOUNG 37 7TH ST CRESSKILL, NJ 37 7TH ST	07626	343200 1007600 1350800	3064965	3064965 00 3064965	735655 735655 1471310	789398 804257 1593655	766242 766241 1532483
60 9 087000	100X104 4LT 1.5SF1G L10-13 .2388	2	LEE, HOJIN TRUSTEE 13 MULBERRY CT PARAMUS, NJ 4 CHESTNUT ST	07656	374500 475900 850400	1929558	1929558 00 1929558	456263 456262 912525	503839 513194 1017033	482390 482389 964779
61 1058 087100	89X100 1.5SF1G L1059-1060 .2043	2	PETROU, ALEXANDER HARRISON ETAL 43 6TH ST CRESSKILL, NJ 43 6TH ST	07626	349700 678700 1028400	2333440	2333440 00 2333440	554645 554645 1109290	606419 617731 1224150	583360 583360 1166720
61 1061 087200	100X100 1.5SF1G L1062-1064 .2296	2	MAGGEN, DANIEL & RAVIT 51 6TH ST CRESSKILL, NJ 51 6TH ST	07626	367500 340000 707500	1605318	1605318 00 1605318	376453 376452 752905	422315 430098 852413	401330 401329 802659
61 1065 087300	100X100 1.5SF1G L1066-1068 .2296	2	KANG (ETAL), SEUNG CHUL 59 6TH ST CRESSKILL, NJ 59 6TH ST	07626	367500 254500 622000	1411318	1411318 00 1411318	329533 329532 659065	372706 379547 752253	352830 352829 705659
61 1069 087400	100X100 1SF2G L1070-1072 .2296	2	PASCARELLA, MARIO & CARMELA 67 6TH ST CRESSKILL, NJ 67 6TH ST	00660 07626	367500 182500 550000	1247950	1247950 00 1247950	289168 289167 578335	331783 337832 669615	311988 311987 623975
61 1073 087500	100X100 2SF1G L1074-1076 .2296	2	US BANK TRUST C/O HUDSON HOMES 3701 REGENT BLVD, #200 IRVING, TX 71 6TH ST	75063	367500 307800 675300	1532256	1532256 00 1532256	358398 358397 716795	404016 411445 815461	383064 383064 766128
61 1077 087600	50X100 1.5SF1G L-1078 .1148	2	ASSAYAG, OR & EFRAT 79 6TH ST CRESSKILL, NJ 79 6TH ST	07626	287500 639700 927200	2103817	2103817 00 2103817	501573 501572 1003145	545237 555435 1100672	525955 525954 1051909
61 1079 087700	75X100 1.5SF1G L1081.01 .1722	2	KIM, WON K & HYUNG C 125 STONEGATE TRAIL CRESSKILL, NJ 85 6TH ST	07626	327500 241000 568500	1289927	1289927 00 1289927	301415 301415 602830	340422 346675 687097	322482 322482 644964
61 1081 087800	75X100 3LT 1.5SF1G 108201084 .1722	2	SOULE, KENNETH & KATHY 93 SIXTH ST CRESSKILL, NJ 93 6TH ST	07626	327500 267200 594700	1349374	1349374 00 1349374	316710 316710 633420	354707 361247 715954	337344 337343 674687

11851900

26891964

00

00

26891964

12697610

14194354

13445984

Block No. Lot No. Qualification Account No.	Land Dimensions Building Description Additional Lots Acreage	Prop. Class	Owner's Name Address City State Property Location	Billing Code Zip Code	Land Improvement Exemption Net Total	2025 Property Tax Special Dist	2025 Total Tax Deduction Net Tax	Amt.Billed 2025 1st Q 2nd Q Total	2nd Half 2025 3rd Q 4th Q Total	Preliminary 2026 Tax 1st Q 2nd Q Total
61 1085.01 087900	100X100 6LT 1SF2G 1086-1090 .2296	2	TALWAR,VIVEK & KIRAN BHAT 94 EVERGREEN AVENUE CRESSKILL, NJ 94 EVERGREEN AVE	07626	367500 696200 1063700	2413535	2413535 00 2413535	575173 575172 1150345	625745 637445 1263190	603384 603384 1206768
61 1089.01	50 X 100 .1148	2	CHU, CHRISTOPHER & ROSY 90 7TH ST CRESSKILL, NJ 90 7TH ST	07626	287500 544800 832300	1888489	1888489 00 1888489	450570 450570 901140	489097 498252 987349	472123 472122 944245
61 1091 088000	125X100 125X100 5LT L1092-1095 .2870	2	DE CANDIA, VINCENT & ERIN 82 7TH ST CRESSKILL, NJ 82 7TH ST	07626	407500 239200 646700	1467362	1467362 00 1467362	340630 340630 681260	389495 396607 786102	366841 366840 733681
61 1096.01 088100	100X100 2SF1G .2296	2	SHPIGEL, EUGENE & MARION 72 7TH STREET CRESSKILL, NJ 72 7TH ST	07626	367500 1161200 1528700	3468620	3468620 00 3468620	832658 832657 1665315	893245 910060 1803305	867155 867155 1734310
61 1102.01 088200	100 X 100 2LT L-1103 .2296	2	HAN, ERIC JUNGU & LEE, SOO YEON 62 7TH STREET CRESSKILL, NJ 62 7TH ST	07626	367500 1196000 1563500	3547582	3547582 00 3547582	851978 851977 1703955	913214 930413 1843627	886896 886895 1773791
61 1104 088300	100X100 4LT 2SF L1105-1107 .2296	2	ELGAR, HEFTSY & SHARON REMAR 52 7TH ST CRESSKILL, NJ 52 7TH ST	07626	367500 840400 1207900	2740725	2740725 00 2740725	652740 652740 1305480	710979 724266 1435245	685182 685181 1370363
61 1108 088400	75X100 3LT 1.5SF1G 1109-1110 .1722	2	BRENDER, RICHARD & HELEN 46 7TH ST CRESSKILL NJ 46 7TH ST	07626	327500 182300 509800	1156736	1156736 00 1156736	268928 268927 537855	306637 312244 618881	289184 289184 578368
61 1111 088500	80X100 5.1LT 1.5SF1G .1837	2	40 7TH STREET LLC 80 EISENHOWER DRIVE CRESSKILL, NJ 40 7TH ST	07626	335500 182100 517600	1174434	1174434 00 1174434	272838 272837 545675	311533 317226 628759	293609 293608 587217
61 1112 088600	79X100 3LT 1.5SF1G .1814	2	KEANE, ROBERT W & MARY ANN 36 7TH ST CRESSKILL NJ 36 7TH ST	07626	334300 197900 532200	1207562	1207562 V1 -25000 1182562	276018 276017 552035	312337 318190 630527	295641 295640 591281
61 1113 088700	79X100 3LT 1.5SF1G .1814	2	CHAN, CLAYTON & ESTHER J 30 7TH STREET CRESSKILL, NJ 30 7TH ST	07626	334300 244100 578400	1312390	1312390 00 1312390	306533 306532 613065	346481 352844 699325	328098 328097 656195
61 1114 088800	100X100 4LT 1SF1G .2296	2	KIM, MICHAEL & HANNAH 35 6TH STREET CRESSKILL, NJ 35 6TH ST	07626	367500 775100 1142600	2592559	2592559 00 2592559	617493 617492 1234985	672503 685071 1357574	648140 648140 1296280
61 1115 088850	99X112 .2545	2	LEE,MOON WOONG & MYOUNG 27 SIXTH ST CRESSKILL, NJ 27 6TH ST	07626	386900 384500 771400	1750307	1750307 00 1750307	411873 411872 823745	459038 467524 926562	437577 437577 875154
62 1005 089000	50X100 2LT 1.5SF1G L1006 .1148	2	HJK ENTERTAINMENT LLC 224 VAN SAUN DR RIVER EDGE, NJ 45 5TH ST	07661	287500 346500 634000	1438546	1438546 00 1438546	340458 340457 680915	375329 382302 757631	359637 359636 719273
62 1007 089100	50X100 2LT 2SF L1008 .1148	2	DE CARLO,ELLEN R. 49 5TH STREET CRESSKILL, NJ 49 5TH ST	07626	287500 123100 410600	931651	931651 00 931651	216890 216890 433780	246678 251193 497871	232913 232913 465826

11939400

27090498

00

25000

27065498

12829550

14235948

13532752



Block No. Lot No. Qualification Account No.	Land Dimensions Building Description Additional Lots Acreage	Prop. Class	Owner's Name Address City State Property Location	Billing Code Zip Code	Land Improvement Exemption Net Total	2025 Property Tax Special Dist	2025 Total Tax Deduction Net Tax	Amt.Billed 2025 1st Q 2nd Q Total	2nd Half 2025 3rd Q 4th Q Total	Preliminary 2026 Tax 1st Q 2nd Q Total
62 1009 089200	100X100 2SF2G L1010-1012 .2296	2	BEDDOE, JANET 61 5TH ST CRESSKILL NJ 61 5TH ST	07626	367500 195100 562600	1276539	1276539 W1 -25000 1251539	289875 289875 579750	332801 338988 671789	312885 312885 625770
62 1013	50 X 100 2SF1G .1148	2	HAYWARD, PAUL & KRISTIN 69 FIFTH ST CRESSKILL, NJ 69 5TH ST	07626	287500 179100 466600	1058715	1058715 00 1058715	247020 247020 494040	279772 284903 564675	264679 264679 529358
62 1015 089400	50X100 2LT L1016 .1148	2	KANG, TEJUNE & JEONG SUN 69A 5TH ST CRESSKILL, NJ 69A 5TH ST	07626	287500 339200 626700	1421982	1421982 00 1421982	336548 336547 673095	370997 377890 748887	355496 355495 710991
62 1017 089500	50X100 2LT 2SF1G L1018 .1148	2	BALAGULA, SEMEON & ANNA ADI 71 5TH STREET CRESSKILL, NJ 71 5TH ST	07626	287500 412900 700400	1589208	1589208 00 1589208	377373 377372 754745	413379 421084 834463	397302 397302 794604
62 1019 089600	50X100 2LT 1SF1G L1020 .1148	2	GILL, HYUNGMIN & YU, JIN A 73 5TH ST CRESSKILL, NJ 73 5TH ST	07626	287500 277500 565000	1281985	1281985 00 1281985	301415 301415 602830	336470 342685 679155	320497 320496 640993
62 1021 089700	50X100 2LT 1.5SF2G L1022 .1148	2	FRENCH, DONALD L 77 5TH STREET CRESSKILL, NJ 77 5TH ST	07626	287500 99800 387300	878784	878784 00 878784	203205 203205 406410	234057 238317 472374	219696 219696 439392
62 1023 089800	25X100 2LT 1SF1G .0574	2	BRYANT, KENNETH & DOREEN 79 FIFTH ST CRESSKILL, NJ 79 5TH ST	07626	247500 119400 366900	832496	832496 00 832496	194523 194522 389045	219708 223743 443451	208124 208124 416248
62 1024 089900	25X100 1LT 1SF .0574	2	LEGION DRIVE ASSOCIATES 28 MILTON STREET CRESSKILL, NJ 81 5TH ST	07626	247500 96400 343900	780309	780309 00 780309	181240 181240 362480	207023 210806 417829	195078 195077 390155
62 1025 090000	L1026 50X100 2LT 2SF2G .1148	2	DAROOWALLA, NAWROZE & TEJAL 85 5TH ST CRESSKILL, NJ 85 5TH ST	07626	287500 163900 451400	1024227	1024227 00 1024227	238683 238682 477365	270948 275914 546862	256057 256057 512114
62 1027 090100	75X100 3LT 1.5SF1G 1028-1029 .1722	2	MOTOKI, KEISUKE & MAYUMI 68 EVERGREEN AVE. CRESSKILL, NJ 68 EVERGREEN AVE	07626 00660	327500 221800 549300	1246362	1246362 00 1246362	290778 290777 581555	329382 335425 664807	311591 311590 623181
62 1030 090200	75X100 3LT 1.5SF1G 1031-1032 .1722	2	LEE, JAEHYUK & JEONG, JIN 70 EVERGREEN AVE CRESSKILL, NJ 70 EVERGREEN AVE	07626	327500 232900 560400	1271548	1271548 00 1271548	296873 296872 593745	335819 341984 677803	317887 317887 635774
62 1033 090300	L1034 50X100 2LT .1148	1	KRAUS, ELEANOR & JOHN 70 EVERGREEN AVE. CRESSKILL, NJ 6TH ST & EVERGREEN	07626	80000 0 80000	181520	181520 V1 -25000 156520	34000 34000 68000	43820 44700 88520	39130 39130 78260
62 1036 090500	100 X 100 1.5SF1G L1037-1038 .2296	2	KOPELMAN, ELIZABETH S 82 6TH ST CRESSKILL, NJ 82 6TH ST	07626	367500 286100 653600	1483018	1483018 00 1483018	346438 346437 692875	391477 398666 790143	370755 370754 741509
62 1039 090600	75X100 1.5SF1G L1040-1041 .1722	2	DI LELLO (ETAL), MARGARET 76 6TH ST CRESSKILL, NJ 76 6TH ST	07626	327500 233000 560500	1271775	1271775 00 1271775	296930 296930 593860	335875 342040 677915	317944 317944 635888

Block No. Lot No. Qualification Account No.	Land Dimensions Building Description Additional Lots Acreage	Prop. Class	Owner's Name Address City State Property Location	Billing Code Zip Code	Land Improvement Exemption Net Total	2025 Property Tax Special Dist	2025 Total Tax Deduction Net Tax	Amt.Billed 2025 1st Q 2nd Q Total	2nd Half 2025 3rd Q 4th Q Total	Preliminary 2026 Tax 1st Q 2nd Q Total
62 1042 090700	75X100 1.5SF1G L1043-1044 .1722	2	IAVARONE, CARMINA & ROSA TRSTES 70 6TH ST CRESSKILL, NJ 70 6TH ST	07626	327500 269100 596600	1353685	1353685 00 1353685	316940 316940 633880	356622 363183 719805	338422 338421 676843
62 1045 090800	100X100 1.5SF1G L1046-1048 .2296	2	WYNKOOP, FRANK H & BARBARA 64 6TH ST CRESSKILL NJ 64 6TH ST	07626	367500 316400 683900	1551769 V1	1551769 -25000 1526769	356920 356920 713840	402703 410226 812929	381693 381692 763385
62 1049 090900	100X100 1.5SF1G L1050-1052 .2296	2	MOSKOWITZ, BARRIE 56 6TH STREET CRESSKILL, NJ 56 6TH ST	07626	367500 477800 845300	1917986	1917986 00 1917986	452985 452985 905970	501359 510657 1012016	479497 479496 958993
62 1053 091000	100X100 4LT 1.5SF1G L1054-1056 .2296	2	CHOI, SEUNG HEE 48 6TH ST. CRESSKILL, N.J. 07626 48 6TH ST	00660 00000	367500 542800 910300	2065471	2065471 00 2065471	488865 488865 977730	538864 548877 1087741	516368 516368 1032736
62 1057 091100	100X100 4LT 1SF1G L1057-1059 .2296	2	TORO, JORGE & GLORIA 40 6TH STREET CRESSKILL, NJ 40 6TH ST	01589 07626	367500 203900 571400	1296507	1296507 00 1296507	301818 301817 603635	343293 349579 692872	324127 324127 648254
62 1057.01 091150	88X112 2SFR2G L1057-1059 .2263	2	KIM, DON JIN & HAE SOOK 28 GODFREY PL CRESSKILL, NJ 32 6TH STREET	07626	353800 391300 745100	1690632	1690632 00 1690632	398820 398820 797640	442398 450594 892992	422658 422658 845316
62.01 3.01 091160	87X100 2SF1G L1057-1059 .1997	2	NUTKIS (ETAL), YATZIV 39 5TH ST CRESSKILL, NJ 39 5TH ST	07626	348000 177800 525800	1193040	1193040 00 1193040	276748 276747 553495	316881 322664 639545	298260 298260 596520
62.01 3.02 091170	100X104 L1057-1059 .2388	2	ZHANG, JEFF BENJAMIN (JIAN BIN) 35 5TH ST CRESSKILL, NJ 35 5TH ST	07626	388800 435200 824000	1869656	1869656 00 1869656	440278 440277 880555	490019 499082 989101	467414 467414 934828
63 950 091200	486X100 1SBR L951-985 1.1157	15C	BOROUGH OF CRESSKILL 67 UNION AVE CRESSKILL NJ 4TH ST	07626	*EXEMPT*	00	00 00 00	00 00 00	00 00 00	00 00 00
63 986 091800	75X100 2SF2G L987-988 .1722	2	KRAUS (ETALS), OTTO 74 FIFTH ST CRESSKILL, NJ 74 5TH ST	07626	183800 112500 296300	672305	672305 00 672305	164968 164967 329935	169555 172815 342370	168077 168076 336153
63 989 091900	100X100 2SB2G L990-992 .2296	2	MILLER, RICHARD L. 68 FIFTH ST CRESSKILL, NJ 68 5TH ST	00170 07626	210000 286100 496100	1125651	1125651 00 1125651	277035 277035 554070	283062 288519 571581	281413 281413 562826
63 993 092000	100X100 4LT 2SFR L994-996 .2296	2	FIFTH ST CRESSKILL LLC 9 OXFORD PL CRESSKILL, NJ 56 5TH ST	07626	210000 86600 296600	672985	672985 00 672985	165715 165715 331430	169147 172408 341555	168247 168246 336493
63 997 092100	50X100 2LT 1.5S1G L998 .1148	2	CHAS.R.RITCHEY C/O G.& A.DOUGLAS 54 5TH ST CRESSKILL, N.J. 54 5TH ST	07626	157500 67500 225000	510525	510525 00 510525	125005 125005 250010	129020 131495 260515	127632 127631 255263
63 999 092200	100X100 1SFR1G L1000-1002 .2296	2	O'CONNELL, JOHN P&MAUREEN&EDWARD J 46 5TH ST CRESSKILL, NJ 46 5TH ST	07626	210000 294200 504200	1144030	1144030 00 1144030	281405 281405 562810	287837 293383 581220	286008 286007 572015

7520600

17064242

00

25000

17039242

8095000

8944242

8519625

Block No. Lot No. Qualification Account No.	Land Dimensions Building Description Additional Lots Acreage	Prop. Class	Owner's Name Address City State Property Location	Billing Code Zip Code	Land Improvement Exemption Net Total	2025 Property Tax Special Dist	2025 Total Tax Deduction Net Tax	Amt.Billed 2025 1st Q 2nd Q Total	2nd Half 2025 3rd Q 4th Q Total	Preliminary 2026 Tax 1st Q 2nd Q Total
63.01 3 093100	58X200 .2663	2	LEE, DONGWOOK 40 5TH ST CRESSKILL, NJ 40 5TH STREET	07626	350300 873400 1223700	2776575	2776575 00 2776575	682410 682410 1364820	699148 712607 1411755	694144 694144 1388288
63.01 3.01 093200	92X209 8.1LT 1SF .4414	2	CARLSON, MARK K. 36 FIFTH STREET CRESSKILL, NJ 36 5TH ST	07626	308300 354800 663100	1504574	1504574 00 1504574	371565 371565 743130	377075 384369 761444	376144 376143 752287
64 896 092400	1285X100 L897-946 2.9500	15C	BOROUGH OF CRESSKILL 67 UNION AVE CRESSKILL NJ 3RD & 4TH ST	07626	*EXEMPT*	00	00 00 00	00 00 00	00 00 00	00 00 00
65 865 092600	205X100 L866-895 .4706	15C	BOROUGH OF CRESSKILL 67 UNION AVE CRESSKILL NJ EVERGREEN AVE	07626	*EXEMPT*	00	00 00 00	00 00 00	00 00 00	00 00 00
66 5 093300	53X208 1.5SF1G .2531	2	CASTILLO, ERLAND O (ETAL) 22 JEFFERSON AVENUE CRESSKILL, NJ 22 JEFFERSON AVE	07626	408600 296600 705200	1600099	1600099 00 1600099	374153 374152 748305	422019 429775 851794	400025 400025 800050
66 5.01 093350	50X195 .2238	2	GUO, YUCHEN PO BOX 982 TENAFLY, NJ 29 7TH ST	07670	397500 237800 635300	1441496	1441496 00 1441496	336893 336892 673785	380361 387350 767711	360374 360374 720748
66 6 093400	65X256 6.3LT 1.75SF .3820	2	SLATTERY, TIMOTHY M. & DONNA M. 18 JEFFERSON AVE CRESSKILL, NJ 18 JEFFERSON AVE	00672 07626	446800 382500 829300	1881682	1881682 00 1881682	441773 441772 883545	494507 503630 998137	470421 470420 940841
66 7.02 093500	82X132 2SF2G .2485	2	CIRIGLIANO, M. & KASKE, J. 23 SEVENTH ST. CRESSKILL, NJ 23 7TH ST	01576 07626	413700 416700 830400	1884178	1884178 00 1884178	444130 444130 888260	493392 502526 995918	471045 471044 942089
66 7.03 093525	82X118 2SF2G .2221	2	RYDER, FREDERICK & PAULA 113 DAVENPORT AVE CRESSKILL, NJ 113 DAVENPORT AVE	01576 07626	393200 408300 801500	1818604	1818604 00 1818604	429353 429352 858705	475541 484358 959899	454651 454651 909302
66 7.04 076550	100X162 .3719	2	STEIN, JEREMY & JENNIFER 117 DAVENPORT AVENUE CRESSKILL, NJ 117 DAVENPORT AVE	07626	478200 456400 934600	2120607	2120607 00 2120607	498065 498065 996130	557099 567378 1124477	530152 530152 1060304
66 7.05 093575	77X162 2SF2G .2864	2	HSU, ALEX KIN-CHUNG & KARISA Y. C. 121 DAVENPORT AVE CRESSKILL, NJ 121 DAVENPORT AVE	01175 07626	455800 391500 847300	1922524	1922524 00 1922524	451778 451777 903555	504824 514145 1018969	480631 480631 961262
66 8 093700	62X138 3.2LT 2SBR2G .1964	2	39 SEVENTH STREET LLC 112 DUMONT AVENUE DUMONT, NJ 39 7TH ST	07628	374000 291900 665900	1510927	1510927 00 1510927	354200 354200 708400	397601 404926 802527	377732 377732 755464
66 9 093800	62X150 3.3LT 2SB2G .2135	2	BERSON, ODED & MICHAL 17 COPPEL DR TENAFLY, NJ 26 7TH ST	07670	390200 502500 892700	2025536	2025536 00 2025536	480413 480412 960825	527446 537265 1064711	506384 506384 1012768
66 11 094100	53X220 5.1LT LT9 .2677	1	BERSON, ODED & MICHAL 26 7TH ST CRESSKILL NJ 7TH ST	02640 07626	70900 0 70900	160872	160872 00 160872	40768 40767 81535	39279 40058 79337	40218 40218 80436

9099900

20647674

00

00

20647674

9810995

10836679

10323839

Block No. Lot No. Qualification Account No.	Land Dimensions Building Description Additional Lots Acreage	Prop. Class	Owner's Name Address City State Property Location	Billing Code Zip Code	Land Improvement Exemption Net Total	2025 Property Tax Special Dist	2025 Total Tax Deduction Net Tax	Amt.Billed 2025 1st Q 2nd Q Total	2nd Half 2025 3rd Q 4th Q Total	Preliminary 2026 Tax 1st Q 2nd Q Total
66 12 094200	95X119 4.2LT 1S1G .2595	2	SPINA, GABRIELLE 10 JEFFERSON AVE CRESSKILL, NJ 10 JEFFERSON AVE	07626	451500 237300 688800	1562887	1562887 00 1562887	363343 363342 726685	414313 421889 836202	390722 390722 781444
67 1 094300	6.5 ACRES ASS'D BY STATE 6.5000	5A	CONSOLIDATED RAIL CORPORATION PROP.TAX DEPT.PO BOX 8500 PHILADELPHIA, PA RAILROAD TRACKS	19178-4450	EXEMPT RR	00	00 00 00	00 00 00	00 00 00	00 00 00
67 2	ASS'D BY STATE .0000	5A	CONSOLIDATED RAIL CORPORATION PROP.TAX DEPT.PO BOX 8499 PHILADELPHIA, PA. RAILROAD BUFFER	19101	EXEMPT RR	00	00 00 00	00 00 00	00 00 00	00 00 00
67 3	.0000	5A	CONSOLIDATED RAILROAD CORP. PROP.TAX DEPT.PO BOX 8500 PHILADELPHIA, PA. PIERMONT ROAD	19178	EXEMPT RR	00	00 00 00	00 00 00	00 00 00	00 00 00
67 3.01	.0000	5A	CONSOLIDATED RAILROAD CORP. PROP.TAX DEPT.PO BOX 8500 PHILADELPHIA, PA. PIERMONT ROAD	19178	EXEMPT RR	00	00 00 00	00 00 00	00 00 00	00 00 00
67 3.02	.0000	5A	CONSOLIDATED RAILROAD CORP. PROP.TAX DEPT.PO BOX 8500 PHILADELPHIA, PA. PIERMONT ROAD	19178	EXEMPT RR	00	00 00 00	00 00 00	00 00 00	00 00 00
67 3.03	.0000	5A	CONSOLIDATED RAILROAD CORP. PROP.TAX DEPT.PO BOX 8500 PHILADELPHIA, PA. PIERMONT ROAD	19178	EXEMPT RR	00	00 00 00	00 00 00	00 00 00	00 00 00
67 3.04	.0000	5A	CONSOLIDATED RAILROAD CORP. PROP.TAX DEPT.PO BOX 8500 PHILADELPHIA, PA. PIERMONT ROAD	19178	EXEMPT RR	00	00 00 00	00 00 00	00 00 00	00 00 00
68 1 094400	95X200 7.7L 1SB L6,7,8 .4362	2	MANAIZA, ANECIA 3 MEADOW ST CRESSKILL, NJ 3 MEADOW ST	07626	483900 189700 673600	1528398	1528398 00 1528398	360065 360065 720130	400430 407838 808268	382100 382099 764199
68 1.01 094500	L4,5 100X100 3.1LT 1SF1G .2296	2	KHILKO, ALEXANDER & NATALIE FEDERAL 11 MEADOW ST CRESSKILL, NJ 11 MEADOW ST	07626	465500 192400 657900	1492775	1492775 00 1492775	350980 350980 701960	391789 399026 790815	373194 373194 746388
68 2 094600	100X150 6 LOTS 2.5SF1G .3444	2	MCCROSSON, KEVIN & HAYLEY 415 PIERMONT RD CRESSKILL, NJ 415 PIERMONT ROAD	07626	402800 214500 617300	1400654	1400654 00 1400654	329418 329417 658835	367514 374305 741819	350164 350163 700327
68 3 094650	100X150 6 LOTS 1SFR2AG .3444	2	SOCAS, LORENZO & JEANETTE 15 MEADOW ST CRESSKILL, NJ 15 MEADOW ST	01175 07626	447500 309300 756800	1717179	1717179 00 1717179	405893 405892 811785	448535 456859 905394	429295 429295 858590
68 9 094700	90X343 12.1LT 1SF1G .7087	2	FERRARA, NICHOLAS & LISA 425 PIERMONT ROAD CRESSKILL, NJ 425 PIERMONT ROAD	07626	488600 334600 823200	1867841	1867841 00 1867841	445970 445970 891940	483423 492478 975901	466961 466960 933921
68 10 094800	90X343 12.1LT 1SF2G .7087	2	PERDOMO, ANDRES & CAYCEDO, MARCELA 433 PIERMONT ROAD CRESSKILL, NJ 433 PIERMONT ROAD	07626	489000 297900 786900	1785476	1785476 00 1785476	421475 421475 842950	466935 475591 942526	446369 446369 892738

5004500

11355210

00

00

11355210

5354285

6000925

5677607

Block No. Lot No. Qualification Account No.	Land Dimensions Building Description Additional Lots Acreage	Prop. Class	Owner's Name Address City State Property Location	Billing Code Zip Code	Land Improvement Exemption Net Total	2025 Property Tax Special Dist	2025 Total Tax Deduction Net Tax	Amt.Billed 2025 1st Q 2nd Q Total	2nd Half 2025 3rd Q 4th Q Total	Preliminary 2026 Tax 1st Q 2nd Q Total
68 11 094900	90X343 12.1LT 1SF1G .7087	2	FORTE, SHONDA 441 PIERMONT RD CRESSKILL, NJ 441 PIERMONT ROAD	07626	489300 520300 1009600	2290782	2290782 00 2290782	548435 548435 1096870	591404 602508 1193912	572696 572695 1145391
68 12 095000	90X345 12.2LT 1SF1G .7128	2	HALL, ELIZABETH K 449 PIERMONT ROAD CRESSKILL NJ 449 PIERMONT ROAD	07626	489700 349700 839400	1904599	1904599 00 1904599	455573 455572 911145	492110 501344 993454	476150 476150 952300
68 13 095100	90X351 12.3LT 1SF1G .7252	2	VIARDO, ALEXANDER & NATALIA 457 PIERMONT ROAD CRESSKILL, NJ 457 PIERMONT ROAD	07626	493800 475400 969200	2199115	2199115 00 2199115	526010 526010 1052020	568217 578878 1147095	549779 549779 1099558
68 14 095200	90X357 12.4LT 1SF1G .7376	2	STARC, THOMAS J & NIKKI J.T. 463 PIERMONT ROAD CRESSKILL NJ 463 PIERMONT ROAD	00316 07626	495300 364800 860100	1951567	1951567 00 1951567	476388 476387 952775	494666 504126 998792	487892 487892 975784
68 15 095300	90X357 12.4LT 1SF2G .7376	2	APPLBAUM, RAMI AVRAHAM & NIRIT ALFASI 471 PIERMONT ROAD CRESSKILL, NJ 471 PIERMONT ROAD	07626	495600 271000 766600	1739415	1739415 00 1739415	415553 415552 831105	449939 458371 908310	434854 434854 869708
68 16 095400	90X358 12.4LT 1SF1G .7397	2	DERVISEVIC, ELDAR 479 PIERMONT RD CRESSKILL, NJ 479 PIERMONT ROAD	07626	496000 167300 663300	1505028	1505028 00 1505028	358800 358800 717600	390066 397362 787428	376257 376257 752514
68 17 095500	90X359 12.4LT 1SF1G .7417	2	ROMULUS, WESNER ETAL 485 PIERMONT RD CRESSKILL, NJ 485 PIERMONT ROAD	07626	496300 320100 816400	1852412	1852412 00 1852412	468050 468050 936100	453666 462646 916312	463103 463103 926206
68 18 095600	90X339 12.4LT 1SF1G .7004	2	ST. ANDREW, EDWARD & JANIS 493 PIERMONT ROAD CRESSKILL NJ 493 PIERMONT ROAD	01175 07626	496200 456100 952300	2160769	2160769 00 2160769	536130 536130 1072260	539017 549492 1088509	540193 540192 1080385
68 19 095700	212X358 9LT 1SF1G 1.7423	2	IMPAGLIAZZO, STEPHANIE 635 W 42ND ST 6G NEW YORK, NY 497 PIERMONT ROAD	10036	621300 992800 1614100	3662393	3662393 00 3662393	885500 885500 1771000	936819 954574 1891393	915599 915598 1831197
69 36 095800	190X357 23LT 1.5572	1	N.E.R. FAMILY ASSOCIATES LLC PO BOX 196 HAWTHORNE, NJ MEADOW ST	07507	289300 0 289300	656422	656422 00 656422	157723 157722 315445	168897 172080 340977	164106 164105 328211
69 37 095900	100X150 6LT 1SF L38 .3444	2	BOROVA, MUAREM & SUZANA 397 PIERMONT ROAD CRESSKILL, NJ 397 PIERMONT ROAD	01175 07626	402800 249200 652000	1479388	1479388 00 1479388	349198 349197 698395	386911 394082 780993	369847 369847 739694
69 39.01	100X150 .3444	2	AHN, KYU W (ETAL) 375 PIERMONT ROAD CRESSKILL, NJ 375 PIERMONT ROAD	07626	402800 497600 900400	2043008	2043008 00 2043008	486853 486852 973705	529699 539604 1069303	510752 510752 1021504
69 41.01	150X150 .5165	2	KHANNA, DEEPAK & MEENAKSHI 373 PIERMONT RD CRESSKILL, NJ 373 PIERMONT ROAD	01175 07626	443300 520400 963700	2186635	2186635 00 2186635	522675 522675 1045350	565343 575942 1141285	546659 546659 1093318
69 44 096100	L45,45A 150X150 6LT 2SF1G L45,45.01 .5165	2	CHEN, SUSANNE S 369 PIERMONT ROAD CRESSKILL, NJ 369 PIERMONT ROAD	07626	443300 178100 621400	1409957	1409957 00 1409957	332580 332580 665160	368981 375816 744797	352490 352489 704979

11917800

27041490

00

00

27041490

13038930

14002560

13520749



Block No. Lot No. Qualification Account No.	Land Dimensions Building Description Additional Lots Acreage	Prop. Class	Owner's Name Address City State Property Location	Billing Code Zip Code	Land Improvement Exemption Net Total	2025 Property Tax Special Dist	2025 Total Tax Deduction Net Tax	Amt.Billed 2025 1st Q 2nd Q Total	2nd Half 2025 3rd Q 4th Q Total	Preliminary 2026 Tax 1st Q 2nd Q Total
69 49 096200	100X150 6LT .3444	15C	BOROUGH OF CRESSKILL 67 UNION AVE CRESSKILL NJ PIERMONT ROAD	07626	*EXEMPT*	00	00 00 00	00 00 00	00 00 00	00 00 00
69 49.01 096210	100X150 6LT .3444	15C	BOROUGH OF CRESSKILL 67 UNION AVE CRESSKILL, NJ PIERMONT ROAD	07626	*EXEMPT*	00	00 00 00	00 00 00	00 00 00	00 00 00
69 49.02 096230	100X150 6LT .3444	15C	BOROUGH OF CRESSKILL 67 UNION AVE CRESSKILL, N.J. PIERMONT ROAD	07626	*EXEMPT*	00	00 00 00	00 00 00	00 00 00	00 00 00
69 50 096300	100X100 4LT .2296	15C	BOROUGH OF CRESSKILL 67 UNION AVE CRESSKILL NJ SOUTH ST PUMPING STA	07626	*EXEMPT*	00	00 00 00	00 00 00	00 00 00	00 00 00
69 51 096400	1.80 AC 1SBR 1.8000	4A	ROCKLAND ELEC CO-PROP TAX ADMIN. ONE BLUE HILL PLAZA PEARL RIVER,N.Y. SOUTH ST	10965	1377000 648500 2025500	4595860	4595860 00 4595860	1116018 1116017 2232035	1170772 1193053 2363825	1148965 1148965 2297930
70.01 1 096500	380X385 59.6 LT 3.3586	15C	BOROUGH OF CRESSKILL 67 UNION AVE CRESSKILL, NJ PIERMONT ROAD	07626	*EXEMPT*	00	00 00 00	00 00 00	00 00 00	00 00 00
70.01 3.01 096600	74X185 4.2LT 1.5SBR L13 .3143	2	CARTER, SARAH J 271 PIERMONT ROAD CRESSKILL, NJ 271 PIERMONT ROAD	07626	375700 260400 636100	1443311	1443311 00 1443311	351383 351382 702765	366775 373771 740546	360828 360828 721656
70.01 4 096700	110X237 11.2LT 1.5SF2G .5985	2	TANDON, SAURABIN & MANDAVI 261 PIERMONT RD CRESSKILL, NJ 261 PIERMONT ROAD	07626	469600 1101300 1570900	3564372	3564372 00 3564372	859223 859222 1718445	914324 931603 1845927	891093 891093 1782186
70.01 4.01 096800	20X290 9.3LT 2SF1G .1331	2	ZILBERMAN, ILIA LUK ETAL 265 PIERMONT RD CRESKILL, NJ 265 PIERMONT ROAD	07626	428900 1021600 1450500	3291185	3291185 00 3291185	793500 793500 1587000	844115 860070 1704185	822797 822796 1645593
70.01 5 096900	258X200 25.2LT 2SBR 6 1.1846	4C	BRENTWOOD MANOR LLC 19 FRANKLIN ST TENAFLY, NJ 255 PIERMONT ROAD	07670	1200000 2868400 4068400	9231200	9231200 00 9231200	2185000 2185000 4370000	2408224 2452976 4861200	2307800 2307800 4615600
70.01 6 097000	714X150 27.3LT 2SBR 2.4587	4C	BRENTWOOD MANOR, LLC 19 FRANKLIN ST TENAFLY, NJ 201 PIERMONT ROAD	07670	1100000 2629400 3729400	8462009	8462009 00 8462009	2012500 2012500 4025000	2197993 2239016 4437009	2115503 2115502 4231005
70.01 12 097100	118X105 5.3LT 1SF1G .2844	2	AYNILIAN JR, VAHRAM & SIMONE 200 W MORNINGSIDE AVE CRESSKILL, NJ 200 W MORNINGSIDE AVE	07626	444400 333400 777800	1764828	1764828 00 1764828	417738 417737 835475	460399 468954 929353	441207 441207 882414
70.01 14 097200	100X178 7LT 1SF2G .4086	2	MOALLEN, JACOB & LORI 202 W MORNINGSIDE AVE CRESSKILL, NJ 202 W MORNINGSIDE AVE	07626	462500 306100 768600	1743953	1743953 00 1743953	413138 413137 826275	454612 463066 917678	435989 435988 871977
70.01 15 097300	131X211 6.4LT 1SF2G .6346	2	CONNOLLY, CHRISTOPHER & JILL 204 W MORNINGSIDE AVE CRESSKILL, NJ 204 W MORNINGSIDE AVE	07626	456300 276200 732500	1662043	1662043 00 1662043	392955 392955 785910	434038 442095 876133	415511 415511 831022

15759700

35758761

00

00

35758761

17082905

18675856

17879383

Block No. Lot No. Qualification Account No.	Land Dimensions Building Description Additional Lots Acreage	Prop. Class	Owner's Name Address City State Property Location	Billing Code Zip Code	Land Improvement Exemption Net Total	2025 Property Tax Special Dist	2025 Total Tax Deduction Net Tax	Amt.Billed 2025 1st Q 2nd Q Total	2nd Half 2025 3rd Q 4th Q Total	Preliminary 2026 Tax 1st Q 2nd Q Total
70.01 16 097400	102X142 7.1LT 1SF1G .3325	2	DURAKU, RAMIS 207 W. MORNINGSIDE AVE CRESSKILL, NJ 207 W MORNINGSIDE AVE	01175 07626	468300 632100 1100400	2496808	2496808 00 2496808	595643 595642 1191285	646709 658814 1305523	624202 624202 1248404
70.01 17 097500	102X142 5.4LT 1SF1G .3325	2	NASSE, KEVIN & DIANE 205 W MORNINGSIDE AVE CRESSKILL, NJ 205 W MORNINGSIDE AVE	07626	453900 283600 737500	1673388	1673388 00 1673388	393933 393932 787865	438705 446818 885523	418347 418347 836694
70.01 18 097600	100X162 6.3LT 1SF2G .3719	2	WEXLER, GALIT 203 W MORNINGSIDE AVE CRESSKILL, NJ 203 W MORNINGSIDE AVE	07626	457400 590900 1048300	2378593	2378593 00 2378593	568445 568445 1136890	615086 626617 1241703	594649 594648 1189297
70.01 19 097700	93X135 5.1LT 1SF1G .2882	2	ABBASI, MARWAN & KHAWLA 201 W MORNINGSIDE CRESSKILL NJ 201 W MORNINGSIDE AVE	01175 07626	435300 284600 719900	1633453	1633453 00 1633453	386285 386285 772570	426482 434401 860883	408364 408363 816727
71 1 098100	175X107 7.2LT 1SBR3G .4299	4A	NJ 191 COUNTY ROAD LLC 191 COUNTY RD CRESSKILL, NJ 191 COUNTY RD	07626	853700 2272900 3126600	7094255	7094255 00 7094255	1742883 1742882 3485765	1787049 1821441 3608490	1773564 1773564 3547128
71 2 097900	50X175 3.2LT 2SF2G .2009	2	113 UNION AVE LLC 113 UNION AVE CRESSKILL, NJ 113 UNION AVE	07626	313100 317700 630800	1431285	1431285 00 1431285	336145 336145 672290	376028 382967 758995	357822 357821 715643
71 3 098000	150X175 2SBR 4-8 .6026	4A	105 UNION AVE LLC C/O A. DIASPARRA 150 COUNTY ROAD TENAFLY, NJ 105 UNION AVE	07670	1184300 1299300 2483600	5635288	5635288 00 5635288	1326928 1326927 2653855	1477057 1504376 2981433	1408822 1408822 2817644
71 9 098200	50X175 3.2LT 1.5SF2G L10 .2009	2	EMER, GEORGE J JR & BARBARA E 99 UNION AVE CRESSKILL, N.J. 99 UNION AVE	07626	313100 162400 475500	1078910	1078910 -25000 1053910	244105 244105 488210	280235 285465 565700	263478 263477 526955
71 11 098300	L12 50X175 3.2LT 1.5SF2G .2009	15F	COOLEY, JOHN E & MAUREEN E 93 UNION AVE CRESSKILL, N.J. 93 UNION AVE	07626	*EXEMPT*	00	00 00 00	00 00 00	00 00 00	00 00 00
71 13 098400	L14 336X362 48.7LT 1SBR 2.7923	4A	CARE ONE AT DUNROVEN 173 BRIDGE PLAZA NORTH FORT LEE, NJ 221 COUNTY RD	07024	3780000 8322700 12102700	27461026	27461026 00 27461026	6444715 6444715 12889430	7219234 7352362 14571596	6865257 6865256 13730513
72 1.01 098500	59X292 .3955	2	SCHIEBER, AVIHAI & HAMUTAL 304 COUNTY RD CRESSKILL, NJ 304 COUNTY RD	07626	479000 875300 1354300	3072907	3072907 00 3072907	748650 748650 1497300	780355 795252 1575607	768227 768227 1536454
72 1.02 098600	59X286 .3874	2	BACALU, AVI & RONIT DVIR 300 COUNTY ROAD CRESSKILL, NJ 300 COUNTY RD	07626	479000 683900 1162900	2638620	2638620 00 2638620	640838 640837 1281675	672077 684868 1356945	659655 659655 1319310
72 1.03 098700	59X280 .3792	2	TREIBICH ITAI & ZIPPER, TANI 296 COUNTY RD CRESSKILL, NJ 296 COUNTY RD	07626	465700 728200 1193900	2708959	2708959 00 2708959	659928 659927 1319855	687986 701118 1389104	677240 677240 1354480
72 2 098700	134X105 9.6LT 2SF2G 55X225 L2.01 .3230	2	GONZALEZ, FERNANDO & CANDIDA 290 COUNTY RD CRESSKILL, NJ 290 COUNTY RD	01576 07626	414800 243100 657900	1492775	1492775 00 1492775	361215 361215 722430	381554 388791 770345	373194 373194 746388

26794300

60796267

00

25000

60771267

28899420

31871847

30385637

Block No. Lot No. Qualification Account No.	Land Dimensions Building Description Additional Lots Acreage	Prop. Class	Owner's Name Address City State Property Location	Billing Code Zip Code	Land Improvement Exemption Net Total	2025 Property Tax Special Dist	2025 Total Tax Deduction Net Tax	Amt.Billed 2025 1st Q 2nd Q Total	2nd Half 2025 3rd Q 4th Q Total	Preliminary 2026 Tax 1st Q 2nd Q Total
72 3 098800	50X225 4.2LT 2SF1G .2583	2	ALON, JOSE MARI & LEAH 286 COUNTY RD. CRESSKILL, NJ 286 COUNTY RD	00660 07626	417500 192800 610300	1384771	1384771 00 1384771	334995 334995 669990	354034 360747 714781	346193 346193 692386
72 4 098900	44X234 4.3LT 2SF .2364	2	TOLEDANO, OMER ITZHAK ETAL 282 COUNTY RD CRESSKILL, NJ 282 COUNTY RD	07626	406900 481200 888100	2015099	2015099 00 2015099	402098 402097 804195	600568 610336 1210904	503775 503775 1007550
72 5 099000	111X111 5LT 2SF1G .2829	2	NASO EDWARD P & MARY ANN 3 CHURCHILL RD CRESSKILL, NJ 3 CHURCHILL RD	00660 07626	494000 284400 778400	1766190	1766190 00 1766190	429525 429525 859050	449289 457851 907140	441548 441547 883095
72 6 099100	100X114 4.3LT 2SF1G .2617	2	TONG, VINCENT C & SHIEH, MARIA C 7 CHURCHILL ROAD CRESSKILL, NJ 7 CHURCHILL RD	07626	448500 351800 800300	1815881	1815881 00 1815881	439818 439817 879635	463721 472525 936246	453971 453970 907941
72 7 099200	100X113 22.3LT 2SF2G .2594	2	KIM (ETAL), SOOK AE 1275 15TH ST #1C FORT LEE, NJ 11 CHURCHILL RD	07024	446700 352700 799400	1813839	1813839 00 1813839	439875 439875 879750	462648 471441 934089	453460 453460 906920
72 8 099400	109 X 333 2SF1G .8333	2	COOK, CHARLES P. 276 COUNTY RD CRESSKILL, N.J. 276 COUNTY RD	01589 07626	610200 396300 1006500	2283749	2283749 00 2283749	558210 558210 1116420	578129 589200 1167329	570938 570937 1141875
72 9 099500	145X115 6.4LT 1SF1G .3828	2	KLETSMAN, YURI & ELAINE 15 CHURCHILL RD CRESSKILL, NJ 15 CHURCHILL RD	07626	542200 636300 1178500	2674017	2674017 00 2674017	651533 651532 1303065	678994 691958 1370952	668505 668504 1337009
72 10 099525	100X141 .3237	2	PERI, ITAI & KAREN ADLER 3 OXFORD PL CRESSKILL, NJ 3 OXFORD PLACE	07626	491100 689900 1181000	2679689	2679689 00 2679689	651245 651245 1302490	682104 695095 1377199	669923 669922 1339845
72 11 0099550	100X141 .3237	2	MIN, JI HYUN & JUNG, KYUNGHWHA 5 OXFORD PLACE CRESSKILL, NJ 5 OXFORD PLACE	07626	485100 424600 909700	2064109	2064109 00 2064109	501630 501630 1003260	525422 535427 1060849	516028 516027 1032055
72 12 099560	100X200 .4591	2	FRIDER, YARON & ILANA 7 OXFORD PL CRESSKILL, NJ 7 OXFORD PLACE	07626	521500 845300 1366800	3101269	3101269 00 3101269	754975 754975 1509950	788142 803177 1591319	775318 775317 1550635
72 13 099580	100X200 2SF2G .4591	2	STERN, ANNETTE 9 OXFORD PL CRESSKILL, NJ 9 OXFORD PLACE	07626	567500 600700 1168200	2650646	2650646 00 2650646	646530 646530 1293060	672368 685218 1357586	662662 662661 1325323
73 15 099600	100X175 7LT F L16-18 .4017	15D	CONGREGATIONAL CHURCH UNION AVE & ACKERM CRESSKILL NJ UNION AVE & ACKERMAN	07626	*EXEMPT*	00	00 00 00	00 00 00	00 00 00	00 00 00
73 19 099700	200X263 1SBR L20-26 1.2075	15C	BOROUGH OF CRESSKILL 67 UNION AVE CRESSKILL, NJ 67 UNION AVE	07626	*EXEMPT*	00	00 00 00	00 00 00	00 00 00	00 00 00
73.01 30 100100	187X180 13.4LT L31-34 .7727	15C	BOROUGH OF CRESSKILL 67 UNION AVE CRESSKILL NJ DOGWOOD LANE	07626	*EXEMPT*	00	00 00 00	00 00 00	00 00 00	00 00 00

Block No. Lot No. Qualification Account No.	Land Dimensions Building Description Additional Lots Acreage	Prop. Class	Owner's Name Address City State Property Location	Billing Code Zip Code	Land Improvement Exemption Net Total	2025 Property Tax Special Dist	2025 Total Tax Deduction Net Tax	Amt.Billed 2025 1st Q 2nd Q Total	2nd Half 2025 3rd Q 4th Q Total	Preliminary 2026 Tax 1st Q 2nd Q Total
73.01 35.01 100200	50 X 180 3.4LT 1SF1G L36 .2066	2	FUKANO, MASANIKO & MIE 41 ALLEN ST CRESSKILL, NJ 41 ALLEN ST	07626	351500 589600 941100	2135356	2135356 00 2135356	513418 513417 1026835	549085 559436 1108521	533839 533839 1067678
73.01 37.01 100300	50X180 2.4LT 2SF1G .2066	2	TSURUSHIMA, KENTARO & KANAKO 37 ALLEN STREET CRESSKILL, NJ 37 ALLEN ST	07626	351500 549300 900800	2043915	2043915 00 2043915	491108 491107 982215	525896 535804 1061700	510979 510979 1021958
73.01 38 100400	50X180 3.3LT 2SF .2066	2	SHIM, JAE & RYU, HYUNJIN 33 ALLEN ST CRESSKILL, NJ 33 ALLEN ST	07626	351500 473000 824500	1870791	1870791 00 1870791	448155 448155 896310	482706 491775 974481	467698 467698 935396
73.01 39 100500	50X180 3.3LT 1SF .2066	2	JANG, JUNGHWAN 31 ALLEN ST CRESSKILL, NJ 31 ALLEN ST	07626	351500 578300 929800	2109716	2109716 00 2109716	507208 507207 1014415	542537 552764 1095301	527429 527429 1054858
73.01 40 100600	50X180 3.3LT 2SF .2066	2	ITZDANC LLC 25 ALLEN ST CRESSKILL, NJ 25 ALLEN ST	07626	351500 239900 591400	1341887	1341887 00 1341887	318608 318607 637215	349083 355589 704672	335472 335472 670944
73.01 41 100700	50X180 3.3LT 1.5SBR2G .2066	2	TAN, JOHN ARTHUR S & ALICIA C. 23 ALLEN ST CRESSKILL, NJ 23 ALLEN ST	07626	351500 292400 643900	1461009	1461009 00 1461009	347588 347587 695175	379376 386458 765834	365253 365252 730505
73.01 42 100800	50X180 3.3LT 2SF .2066	2	YERUSLANOV, ALEXEY & MARINA 17 ALLEN ST CRESSKILL, NJ 17 ALLEN ST	07626	351500 555400 906900	2057756	2057756 00 2057756	493580 493580 987160	530310 540286 1070596	514439 514439 1028878
73.01 43 100900	50X180 3.3LT 1.5SF .2066	2	HOFFMAN, EREZ ETAL 15 ALLEN ST CRESSKILL, NJ 15 ALLEN ST	07626	351500 585200 936700	2125372	2125372 00 2125372	509623 509622 1019245	547912 558215 1106127	531343 531343 1062686
73.01 46 101100	92X130 3.1LT 2SF1G .2746	15C	BORO OF CRESSKILL NJ 67 UNION AVE CRESSKILL, NJ 190 PIERMONT ROAD	07626	*EXEMPT*	00	00 00 00	00 00 00	00 00 00	00 00 00
73.01 46.01 101200	38X110 1.3LT 2SF1G .0960	15C	BORO OF CRESSKILL NJ 67 UNION AVE CRESSKILL, NJ 184 PIERMONT ROAD	07626	*EXEMPT*	00	00 00 00	00 00 00	00 00 00	00 00 00
73.01 47 101300	2SS .0000	4A	SONALI PLAZA INC 208 TRUMAN DR CRESSKILL, NJ 180 PIERMONT ROAD	07626	503500 1246500 1750000	3970750	3970750 00 3970750	1183350 1183350 2366700	792400 811650 1604050	992688 992687 1985375
74 40 101500	37X122 L41 .1036	4A	41 UNION AVENUE LLC 115 HOLLYWOOD AVE ENGLEWOOD CLIFFS, NJ 41 UNION AVE	07632	203000 667500 870500	1975165	1975165 00 1975165	468510 468510 937020	514285 523860 1038145	493792 493791 987583
74 42 101600	75X138 4LT 1SCB 43-44 .2376	4A	KEARNY PROPERTIES LLC PO BOX 1097 ENGLEWOOD CLIFFS, NJ 35-39 UNION AVE	07632	467500 2735900 3203400	7268515	7268515 00 7268515	1753980 1753980 3507960	1862659 1897896 3760555	1817129 1817129 3634258
74 45 101700	50X159 3LT 2SF .1825	4A	R & M LYDECKER LLC 123 APRIL AVENUE STEPHENS CITY, VA 29 UNION AVE	22655	360000 502500 862500	1957013	1957013 00 1957013	463680 463680 927360	510083 519570 1029653	489254 489253 978507

13361500

30317245

00

00

30317245

14997610

15319635

15158626

Block No. Lot No. Qualification Account No.	Land Dimensions Building Description Additional Lots Acreage	Prop. Class	Owner's Name Address City State Property Location	Billing Code Zip Code	Land Improvement Exemption Net Total	2025 Property Tax Special Dist	2025 Total Tax Deduction Net Tax	Amt.Billed 2025 1st Q 2nd Q Total	2nd Half 2025 3rd Q 4th Q Total	Preliminary 2026 Tax 1st Q 2nd Q Total
74 46 101800	70X177 4.4LT 1SCB .2844	4A	J-ANN YE, LLC P. O. BOX 819 ALPINE, N.J. 21-27 UNION AVE	07620	563900 1269800 1833700	4160665	4160665 00 4160665	995958 995957 1991915	1074290 1094460 2168750	1040167 1040166 2080333
74 47 101900	158X220 17.3LT 1SBR .7980	4A	ONE UNION AVENUE REALTY LLC 1 UNION AVE CRESSKILL, NJ 1 UNION AVE	07626	1352400 2619700 3972100	9012695	9012695 00 9012695	2151823 2151822 4303645	2332679 2376371 4709050	2253174 2253174 4506348
74 47.01 102000	36X194 2.3L 1SCB1G L47.02 .1603	4A	GLOBAL PROPERTIES & INVESTMENTS LLC 316 CONGERS AVE NORTHVALE, NJ 17-19 UNION AVE	07647	313400 429100 742500	1684733	1684733 00 1684733	403248 403247 806495	435035 443203 878238	421184 421183 842367
74 47.03 102100	67X98 2SF .1507	4A	ONE UNION AVE REALTY LLC 152 PIERMONT RD CRESSKILL, NJ 152 PIERMONT ROAD	07626	295400 100 295500	670490	670490 00 670490	132135 132135 264270	201485 204735 406220	167623 167622 335245
74 47.05 102300	102X108 2SCB .2529	4A	LEGION DRIVE ASSOCIATES 28 MILTON STREET CRESSKILL, NJ 156 PIERMONT ROAD	07626	495700 1627100 2122800	4816633	4816633 00 4816633	1155923 1155922 2311845	1240719 1264069 2504788	1204159 1204158 2408317
74.01 34 102500	136 X 500 1SST L35-39 1.5611	15C	BOROUGH OF CRESSKILL 67 UNION AVE CRESSKILL NJ PUBLIC LIBRARY	07626	*EXEMPT*	00	00 00 00	00 00 00	00 00 00	00 00 00
75 1 102700	50X145 3LT 1SF .1664	2	KIM,AILIN 117 WESTERVELT PL CRESSKILL,NJ 117 WESTERVELT PL	07626	389300 219000 608300	1380233	1380233 00 1380233	332408 332407 664815	354363 361055 715418	345059 345058 690117
75 1.01 102900	50X148 2.4LT 1.5SF2G .1699	2	PRULELLO, MICHAEL & MARLENE FABIANO 123 WESTERVELT PL CRESSKILL, NJ 123 WESTERVELT PL	07626	389400 206000 595400	1350963	1350963 00 1350963	324818 324817 649635	347389 353939 701328	337741 337741 675482
75 1.02 102925	82X146 2SF1G .2748	2	BRENNER, IRWIN & LAURA E. 127 WESTERVELT PL CRESSKILL,N.J. 127 WESTERVELT PL	02640 07626	454600 416300 870900	1976072	1976072 00 1976072	479435 479435 958870	503811 513391 1017202	494018 494018 988036
75 1.03 102950	82X146 2SF1G .2748	2	JEFFREY STEUER & ROBIN ASHINOFF 131 WESTERVELT PL CRESSKILL, NJ 131 WESTERVELT PL	07626	454400 372000 826400	1875102	1875102 00 1875102	481390 481390 962780	451616 460706 912322	468776 468775 937551
75 2 102800	100X145 1SF L3 .3329	2	BUCHAK, DENISE 111 WESTERVELT PL CRESSKILL, NJ 111 WESTERVELT PL	01576 07626	490900 105200 596100	1352551	1352551 00 1352551	325163 325162 650325	347835 354391 702226	338138 338138 676276
75 4 103100	100X148 5.4LT 2SF L5 .3398	2	SHWARTSBERG, BEN & KAMIL 105 WESTERVELT PL CRESSKILL, NJ 105 WESTERVELT PL	07626	489900 1057600 1547500	3511278	3511278 00 3511278	856175 856175 1712350	890953 907975 1798928	877820 877819 1755639
75 6 103200	100X147 5LT 2SF2G L7 .3375	2	OTO, S C JR & C E 95 WESTERVELT PL CRESSKILL NJ 95 WESTERVELT PL	01175 07626	489400 393600 883000	2003527	2003527 00 2003527	485990 485990 971980	510917 520630 1031547	500882 500882 1001764
75 8 103300	L9.8 75X147 4.2LT L9.01 .2531	2	LEVY, ASAF & DAYNA 91 WESTERVELT PL CRESSKILL, NJ 91 WESTERVELT PL	07626	439000 516200 955200	2167349	2167349 00 2167349	525378 525377 1050755	553044 563550 1116594	541838 541837 1083675

15849400

35962291

00

00

35962291

17299680

18662611

17981150



Block No. Lot No. Qualification Account No.	Land Dimensions Building Description Additional Lots Acreage	Prop. Class	Owner's Name Address City State Property Location	Billing Code Zip Code	Land Improvement Exemption Net Total	2025 Property Tax Special Dist	2025 Total Tax Deduction Net Tax	Amt.Billed 2025 1st Q 2nd Q Total	2nd Half 2025 3rd Q 4th Q Total	Preliminary 2026 Tax 1st Q 2nd Q Total
75 9 103400	125X147 2SF3G 10-11 .4218	2	RACHMILEVITCH, LITAL & LIHOD 85 WESTERVELT PL CRESSKILL, NJ 85 WESTERVELT PL	07626	539500 1140600 1680100	3812147	3812147 00 3812147	911778 911777 1823555	985056 1003536 1988592	953037 953037 1906074
75 12 103500	100X146 2SF2G 13 .3352	2	BRAININ, GREGORY 71 WESTERVELT PL CRESSKILL, NJ 71 WESTERVELT PL	07626	488500 822600 1311100	2974886	2974886 00 2974886	724960 724960 1449920	755272 769694 1524966	743722 743721 1487443
75 14 103600	50X146 2.4LT 2SF1G .1676	2	NORRIS, ASHLEY 67 WESTERVELT PLACE CRESSKILL, NJ 67 WESTERVELT PL	07626	387800 968900 1356700	3078352	3078352 00 3078352	745545 745545 1491090	786170 801092 1587262	769588 769588 1539176
75 15 103700	50X147 2.4LT 1.5SF1G .1687	2	MOLODAN, ALEXANDER & INESSA 63 WESTERVELT PL CRESSKILL, NJ 63 WESTERVELT PL	07626	387700 220000 607700	1378871	1378871 00 1378871	331545 331545 663090	354549 361232 715781	344718 344718 689436
75 16 103800	100 X 146 5.4LT 1.5SS1G L17 .3352	2	SMASH 59 LLC 59 WESTERVELT PL CRESSKILL, NJ 59 WESTERVELT PL	07626	487700 1353100 1840800	4176775	4176775 00 4176775	1018153 1018152 2036305	1060111 1080359 2140470	1044194 1044194 2088388
75 18 103500	75X145 4.1LT 1.5SF1G .2497	2	GERSTL, GIL & SENDER, NAOMI 49 WESTERVELT PL CRESSKILL, NJ 49 WESTERVELT PL	07626	437200 50000 *PARTIAL* 487200	1105457	1105457 00 1105457	343678 343677 687355	206372 211730 418102	276365 276364 552729
75 20 104000	75X145 4.1LT 1.5SF1G .2497	2	HITERER, MARINA & EMIL 43 WESTERVELT PL CRESSKILL, NJ 43 WESTERVELT PL	07626	437000 497600 934600	2120607	2120607 00 2120607	513993 513992 1027985	541171 551451 1092622	530152 530152 1060304
75 21 104100	100X145 4.5LT 2SF1G L22 .3329	2	35 WESTERVELT LLC 255 W FOREST AVE ENGLEWOOD, NJ 35 WESTERVELT PL	07631	486300 285800 772100	1751895	1751895 00 1751895	424638 424637 849275	447064 455556 902620	437974 437974 875948
75 23 104200	125X144 L24-25 .4132	2	VEYTSMAN, ARTHUR & ALLA 25 WESTERVELT PLACE CRESSKILL, NJ 25 WESTERVELT PL	07626	535500 503800 1039300	2358172	2358172 00 2358172	574425 574425 1148850	598945 610377 1209322	589543 589543 1179086
75 25.01 104300	75X144 4.1LT 2SF1G L26 .2479	2	LEE, SANG G (ETAL) 19 WESTERVELT PLACE CRESSKILL, NJ 19 WESTERVELT PL	07626	436000 969300 1405300	3188626	3188626 00 3188626	776365 776365 1552730	810219 825677 1635896	797157 797156 1594313
75 27 104400	75X141 4.0LT 2SFR1G .2428	2	ZHENG, LONGXI & YINGSHAN PIAO 11 WESTERVELT PL CRESSKILL, NJ 11 WESTERVELT PL	07626	435800 252000 687800	1560618	1560618 00 1560618	377660 377660 755320	398866 406432 805298	390155 390154 780309
75 28 104450	71X140 4.0LT 2SF1G .2282	2	BARBARISE, ANTHONY & CHRISTINE 240 COUNTY RD CRESSKILL, NJ 240 COUNTY RD	07626	393600 276500 670100	1520457	1520457 00 1520457	367425 367425 734850	389118 396489 785607	380115 380114 760229
75 29 104550	71X160 4.5LT 1.5SF1G .2608	2	BERGEN BLUE HOMES LLC 6 VAN BUREN CT CRESSKILL, NJ 244 COUNTY RD	07626	400700 191900 592600	1344609	1344609 00 1344609	324760 324760 649520	344286 350803 695089	336153 336152 672305
75 30 104600	105X112 4.3LT 1SF1G .2700	2	ANDREASSI, GEORGE C & PHYLLIS J 2 CHURCHILL RD CRESSKILL, NJ 2 CHURCHILL RD	07626	446600 217900 664500	1507751	1507751 -25000 1482751	359393 359392 718785	378328 385638 763966	370688 370688 741376

Block No. Lot No. Qualification Account No.	Land Dimensions Building Description Additional Lots Acreage	Prop. Class	Owner's Name Address City State Property Location	Billing Code Zip Code	Land Improvement Exemption Net Total	2025 Property Tax Special Dist	2025 Total Tax Deduction Net Tax	Amt.Billed 2025 1st Q 2nd Q Total	2nd Half 2025 3rd Q 4th Q Total	Preliminary 2026 Tax 1st Q 2nd Q Total
75 31 104700	100X112 4.2LT 2SF2G .2571	2	ARAD, RON & DANIT 6 CHURCHILL ROAD CRESSKILL, NJ 6 CHURCHILL RD	07626	445400 312500 757900	1719675	1719675 00 1719675	417048 417047 834095	438622 446958 885580	429919 429919 859838
75 32 104800	110X115 4.3LT 1SF .2904	2	DIMARIA, PAUL 10 CHURCHILL RD CRESSKILL, NJ 10 CHURCHILL RD	07626	448900 217200 666100	1511381	1511381 -25000 1486381	360370 360370 720740	379157 386484 765641	371596 371595 743191
75 33 104900	100X126 5LT 2SF2G .2893	2	TEJEDA, ADAM & LAURA 14 CHURCHILL RD CRESSKILL, NJ 14 CHURCHILL RD	07626	464100 547800 1011900	2296001	2296001 00 2296001	557118 557117 1114235	585318 596448 1181766	574001 574000 1148001
75 34 105000	101X141 5.3LT 2SF2G .3269	2	KOUGIAS, STAMATIOS & KRYSTLE 18 CHURCHILL RD CRESSKILL, NJ 18 CHURCHILL RD	07626	485700 428600 914300	2074547	2074547 00 2074547	503873 503872 1007745	528372 538430 1066802	518637 518637 1037274
75 35 105100	100X149 5.4LT 1SF2G .3421	2	ROSASPINA, ROMANO & YOLANDA 22 CHURCHILL RD. CRESSKILL, NJ 22 CHURCHILL RD	07626	496800 244200 741000	1681329	1681329 00 1681329	408653 408652 817305	427937 436087 864024	420333 420332 840665
75 36 105200	100X150 6LT 1SF1G .3444	2	BAKHTYEYeva, SIARHEI & NATASHA 26 CHURCHILL RD CRESSKILL, NJ 26 CHURCHILL RD	07626	497500 530500 1028000	2332532	2332532 00 2332532	566835 566835 1133670	593777 605085 1198862	583133 583133 1166266
75 37 105300	100X150 6LT 2SF2G .3444	2	HWANG, EDWARD & MARGARET 30 CHURCHILL RD CRESSKILL, NJ 30 CHURCHILL RD	07626	497500 325300 822800	1866933	1866933 00 1866933	452870 452870 905740	476071 485122 961193	466734 466733 933467
75 38 105400	100X150 6LT 2SF2G .3444	2	BRODY, ALON&ADI FORSTER 34 CHURCHILL RD CRESSKILL, NJ 34 CHURCHILL RD	07626	497500 462400 959900	2178013	2178013 00 2178013	529173 529172 1058345	554555 565113 1119668	544504 544503 1089007
75 39 105500	100X150 6LT 2SF2G .3444	2	ANDERSON, CHRISTOPHER M & KAREN C 38 CHURCHILL RD CRESSKILL, NJ 38 CHURCHILL RD	07626	497500 407900 905400	2054353	2054353 00 2054353	499330 499330 998660	522867 532826 1055693	513589 513588 1027177
75 40 105600	100X150 6LT 2SF2G .3444	2	PARK, WOOSEOK & KI HA 42 CHURCHILL RD CRESSKILL, NJ 42 CHURCHILL RD	07626	497500 347800 845300	1917986	1917986 00 1917986	466210 466210 932420	488134 497432 985566	479497 479496 958993
75 41 105700	100X150 6LT 1SF2G .3444	2	DELLO RUSSO, JOHN & NINA TRUSTEE 44 CHURCHILL RD CRESSKILL, NJ 44 CHURCHILL RD	07626	497500 358500 856000	1942264	1942264 00 1942264	472305 472305 944610	494119 503535 997654	485566 485566 971132
75 42 105800	100X150 6LT 2SF2G .3444	2	LOPES, LISA & RUBIO, BRIAN 48 CHURCHILL RD CRESSKILL, NJ 48 CHURCHILL RD	07626	497500 394600 892100	2024175	2024175 00 2024175	492258 492257 984515	514924 524736 1039660	506044 506044 1012088
75 43 105900	100X160 6LT 2SF2G .3673	2	KRAMER, ROBERT & CHAREEN 52 CHURCHILL RD CRESSKILL, NJ 52 CHURCHILL RD	07626	497500 356500 854000	1937726	1937726 00 1937726	471213 471212 942425	492954 502347 995301	484432 484431 968863
75 44 106000	100X150 6LT 2SF2G .3444	2	56 CHURCHILL RD LLC PO BOX 361 TENAFLY, NJ 56 CHURCHILL RD	07670	497500 429700 927200	2103817	2103817 00 2103817	511003 511002 1022005	535807 546005 1081812	525955 525954 1051909

12181900

27640732

00

25000

27615732

13416510

14199222

13807871

Block No. Lot No. Qualification Account No.	Land Dimensions Building Description Additional Lots Acreage	Prop. Class	Owner's Name Address City State Property Location	Billing Code Zip Code	Land Improvement Exemption Net Total	2025 Property Tax Special Dist	2025 Total Tax Deduction Net Tax	Amt.Billed 2025 1st Q 2nd Q Total	2nd Half 2025 3rd Q 4th Q Total	Preliminary 2026 Tax 1st Q 2nd Q Total
75 45 106100	100X150 6LT 2SF2G .3444	2	REICHENBERG, OFIR ITZHAK ETAL 60 CHURCHILL ROAD CRESSKILL, NJ 60 CHURCHILL RD	07626	497500 462100 959600	2177332	2177332 00 2177332	528713 528712 1057425	554676 565231 1119907	544333 544333 1088666
75 46 106200	100X150 9.1LT 2SF2G .3444	2	SNEED, JOEL ETAL 64 CHURCHILL RD CRESSKILL, NJ 64 CHURCHILL RD	07626	561200 310900 872100	1978795	1978795 00 1978795	481678 481677 963355	502924 512516 1015440	494699 494699 989398
75 47 106300	IRREGULAR 2SF2G .0000	2	LIM, YOUNG K 135 WESTERVELT PL CRESSKILL, NJ 135 WESTERVELT PL	07626	591600 400400 992000	2250848	2250848 00 2250848	550160 550160 1100320	569808 580720 1150528	562712 562712 1125424
75 48 106350	40X335 .3076	15C	BOROUGH OF CRESSKILL 67 UNION AVE CRESSKILL, N.J. CHURCHILL RD & HILLS	07626	*EXEMPT*	00	00 00 00	00 00 00	00 00 00	00 00 00
75 49 106400	83X178 5.4LT 2SF2G .3392	2	68 CHURCHILL LLC 130C KNICKERBOCKER RD CLOSTER, NJ 68 CHURCHILL RD	07624	494400 335800 830200	1883724	1883724 00 1883724	457758 457757 915515	479539 488670 968209	470931 470931 941862
75 50 106500	100X100 7.3LT 2SF2G .2296	2	KANDY, JOEL & KAREN TZOUR- 72 CHURCHILL RD CRESSKILL, NJ 72 CHURCHILL RD	07626	456500 955200 1411700	3203147	3203147 00 3203147	777803 777802 1555605	816007 831535 1647542	800787 800787 1601574
75 51 106600	100X100 4LT 1SF1G .2296	2	ZHUANG, SIXIAN & XUE, JUN 76 CHURCHILL RD CRESSKILL, NJ 76 CHURCHILL RD	07626	427500 285700 713200	1618251	1618251 00 1618251	391978 391977 783955	413226 421070 834296	404563 404563 809126
75 52 106700	112X106 4.4LT 2SF2G .2725	2	TIEDEMANN, ROGER C & TERESA K. 80 CHURCHILL RD. CRESSKILL, N.J. 80 CHURCHILL RD	01628 07626	444600 270700 715300	1623016	1623016 00 1623016	393588 393587 787175	413986 421855 835841	405754 405754 811508
75 53 106800	102X130 5.2LT 2SF2G .3044	2	CASTILLO, JOHN (ETAL) 84 CHURCHILL ROAD CRESSKILL, NJ 84 CHURCHILL RD	07626	501400 372900 874300	1983787	1983787 00 1983787	482138 482137 964275	504947 514565 1019512	495947 495947 991894
75 54 106900	98X95 3.4LT 2SF2G .2137	2	ORSMOND, CATHERINE BROWN 23 COLE RD HAYDENVILLE, MA 165 HILLSIDE AVE	01039	396900 401600 798500	1811797	1811797 00 1811797	438955 438955 877910	462552 471335 933887	452950 452949 905899
75 55 107000	100X100 4LT 2SF2G .2296	2	SPORER, AVIAD AVRAHAM ETAL 161 HILLSIDE AVE CRESSKILL, NJ 161 HILLSIDE AVE	07626	406100 325500 731600	1660000	1660000 00 1660000	402443 402442 804885	423534 431581 855115	415000 415000 830000
75 56 107100	100X100 4LT 2SF2G .2296	2	SHIN, YOUNGSIK & PARK, MI SOOK 157 HILLSIDE AVE CRESSKILL, NJ 157 HILLSIDE AVE	07626	406100 370200 776300	1761425	1761425 00 1761425	426478 426477 852955	449965 458505 908470	440357 440356 880713
75 57 107200	100X100 4LT 2SF2G .2296	2	ZHANG, SIXIAN & JUN XUE 153 HILLSIDE AVENUE CRESSKILL, NJ 153 HILLSIDE AVE	01175 07626	406100 281600 687700	1560391	1560391 00 1560391	377718 377717 755435	398696 406260 804956	390098 390098 780196
75 58 107300	100X100 4LT 2SF2G .2296	2	THOMAS, COLLIN & SHARI (JACOBSON) 149 HILLSIDE AVE CRESSKILL, NJ 149 HILLSIDE AVE	07626	406100 380700 786800	1785249	1785249 00 1785249	432458 432457 864915	455840 464494 920334	446313 446312 892625

Block No. Lot No. Qualification Account No.	Land Dimensions Building Description Additional Lots Acreage	Prop. Class	Owner's Name Address City State Property Location	Billing Code Zip Code	Land Improvement Exemption Net Total	2025 Property Tax Special Dist	2025 Total Tax Deduction Net Tax	Amt.Billed 2025 1st Q 2nd Q Total	2nd Half 2025 3rd Q 4th Q Total	Preliminary 2026 Tax 1st Q 2nd Q Total
75 59 107400	100X100 4LT 2SF2G .2296	2	SHALVI (ETAL), LILLY 145 HILLSIDE AVENUE CRESSKILL, NJ 145 HILLSIDE AVE	07626	406100 301200 707300	1604864	1604864 00 1604864	388413 388412 776825	410129 417910 828039	401216 401216 802432
76 1 107500	150X103 6LT 2SF2G L2-4 .3547	2	PARK, HEE JIN 4-6 WESTERVELT PL CRESSKILL, NJ 4-6 WESTERVELT PL	07626	505500 500900 1006400	2283522	2283522 00 2283522	554530 554530 1109060	581696 592766 1174462	570881 570880 1141761
76 4.01 107600	62X150 3.3LT 2SF2G .2135	2	KIM, JIN WOOK & CHOI, JI KWEONG 16 WESTERVELT PLACE CRESSKILL, NJ 16 WESTERVELT PL	07626	418000 469900 887900	2014645	2014645 00 2014645	487083 487082 974165	515357 525123 1040480	503662 503661 1007323
76 5 107700	70X150 4.1L 2SF2G L6 .2410	2	ROSENTHAL, CHAD & SUKHU, ANITA 24 WESTERVELT PL CRESSKILL, NJ 24 WESTERVELT PL	07626	434900 456200 891100	2021906	2021906 00 2021906	411930 411930 823860	594122 603924 1198046	505477 505476 1010953
76 7 07800	70X150 4.1L 1.5SF1G L8 .2410	2	ARSOVSKA, JANA & MALONE, ELLIOTT 30 WESTERVELT PL CRESSKILL, NJ 30 WESTERVELT PL	07626	434900 127500 562400	1276086	1276086 00 1276086	329130 329130 658260	305820 312006 617826	319022 319021 638043
76 9 107900	70X150 4.1LT 2SF2G L10 .2410	2	BERGIER, JACQUES & REYNITA SARKISSIAN 36 WESTERVELT PL CRESSKILL, NJ 36 WESTERVELT PL	07626	434900 276700 711600	1614620	1614620 00 1614620	390023 390022 780045	413374 421201 834575	403655 403655 807310
76 11 108000	88X150 4.1L 2SF2G L12,13 .3030	2	BAILEY, WM T III & MARY ANN C 42 WESTERVELT PL CRESSKILL NJ 42 WESTERVELT PL	07626	471700 391600 863300	1958828	1958828 00 1958828	474720 474720 949440	499946 509442 1009388	489707 489707 979414
76 13.01 108100	82X150 2SF1G L14-15 .2824	2	YAHAV, OREN MONHITE & Yael MONHITE 48 WESTERVELT PL CRESSKILL, NJ 48 WESTERVELT PL	07626	471700 869400 1341100	3042956	3042956 00 3042956	739450 739450 1478900	774652 789404 1564056	760739 760739 1521478
76 16 108150	75X150 L17 .2583	2	GUMUS, METE & CLAIRE N 52 WESTERVELT PLACE CRESSKILL, NJ 52 WESTERVELT PL	07626	434900 683800 1118700	2538330	2538330 00 2538330	616170 616170 1232340	646843 659147 1305990	634583 634582 1269165
76 18 108200	61X150 3.3LT 2SF1G L19 .2101	2	CHIN, NANCY & JAMES RAYMOND 58 WESTERVELT PL CRESSKILL, NJ 58 WESTERVELT PL	07626	416000 297700 713700	1619385	1619385 00 1619385	390770 390770 781540	414998 422847 837845	404847 404846 809693
76 19.01 108300	57X150 3.2LT 2SF1G L20-21 .1963	2	DEBROT, JEAN J. JR. & BRAND, SANDRA 64 WESTERVELT PL. CRESSKILL, NJ 64 WESTERVELT PL	07626	407500 298300 705800	1601460	1601460 00 1601460	386228 386227 772455	410621 418384 829005	400365 400365 800730
76 21.01 108400	L22 57X150 3.2LT 2SF1G .1963	2	AMICUCCI, JOHN & ELIZABETH 45 CENTER ST CRESSKILL, NJ 68 WESTERVELT PL	07626	407500 114800 522300	1185099	1185099 00 1185099	284798 284797 569595	304879 310625 615504	296275 296275 592550
76 23 108500	53X150 2SF1G L24 .1825	2	SCHWARTZ, MICHAEL & ALYSON TRSTES 76 WESTERVELT PL CRESSKILL, NJ 76 WESTERVELT PL	07626	398000 915900 1313900	2981239	2981239 00 2981239	724673 724672 1449345	758721 773173 1531894	745310 745310 1490620
76 24.01 108600	15764 1SF2G 15764.0000	2	LEE, KIWOONG 78 WESTERVELT PL CRESSKILL, NJ 78 WESTERVELT PL	07626	508200 963800 1472000	3339968	3339968 00 3339968	812188 812187 1624375	849701 865892 1715593	834992 834992 1669984

12817500

29082908

00

00

29082908

13980205

15102703

14541456

Block No. Lot No. Qualification Account No.	Land Dimensions Building Description Additional Lots Acreage	Prop. Class	Owner's Name Address City State Property Location	Billing Code Zip Code	Land Improvement Exemption Net Total	2025 Property Tax Special Dist	2025 Total Tax Deduction Net Tax	Amt.Billed 2025 1st Q 2nd Q Total	2nd Half 2025 3rd Q 4th Q Total	Preliminary 2026 Tax 1st Q 2nd Q Total
76 27 108800	70X150 2SFR L28 .2410	2	HARTOG, IRIS 84 WESTERVELT PL CRESSKILL, NJ 84 WESTERVELT PL	07626	434900 486600 921500	2090884	2090884 00 2090884	506058 506057 1012115	534316 544453 1078769	522721 522721 1045442
76 29 108900	45X150 2.3LT 2SF2G L30 .1550	2	GERSTL, GIL & SENDER, NAOMI 90 WESTERVELT PLACE CRESSKILL, NJ 90 WESTERVELT PL	07626	384400 652800 1037200	2353407	2353407 00 2353407	568733 568732 1137465	602267 613675 1215942	588352 588352 1176704
76 30.01	50 X 100 .1148	2	IGAWA, HIDEYUKI & IGAWA, AYA 94 WESTERVELT PL CRESSKILL, NJ 94 WESTERVELT PL	07626	392800 544800 937600	2127414	2127414 00 2127414	513993 513992 1027985	544558 554871 1099429	531854 531853 1063707
76 31.01 109100	L32 45X150 2.3LT 1SF1G .1550	2	CARMI, YANIV & MICHAL 96 WESTERVELT PL CRESSKILL, NJ 96 WESTERVELT PL	07626	382300 733600 1115900	2531977	2531977 00 2531977	614445 614445 1228890	645406 657681 1303087	632995 632994 1265989
76 33 109200	70X150 4.1L 1.5SF1G 34 .2410	2	CHIN, JOO & BAIK, RAY 102 WESTERVELT PL CRESSKILL, NJ 102 WESTERVELT PL	07626	434900 1096400 1531300	3474520	3474520 00 3474520	846170 846170 1692340	882668 899512 1782180	868630 868630 1737260
76 35 109300	70X150 2SF 1G L36 .2410	2	CLARK, WALTON V. & ELEANOR 108 WESTERVELT PL CRESSKILL, NJ 108 WESTERVELT PL	07626 01037	434900 220600 655500	1487330	1487330 00 1487330	359030 359030 718060	381030 388240 769270	371833 371832 743665
76 37 109400	70 X 150 4.1LT 2SF1G L38 .2410	2	SONG, SAM & JOYCE 112 WESTERVELT PLACE CRESSKILL, NJ 112 WESTERVELT PL	07626	434900 1099700 1534600	3482007	3482007 00 3482007	848010 848010 1696020	884554 901433 1785987	870502 870502 1741004
76 39 109500	70X150 4.1L 4.1LT 1SF1G L40 .2410	2	SHIN (ETAL), PHILIP 120 WESTERVELT PL CRESSKILL, NJ 120 WESTERVELT PL	07626	434900 488300 923200	2094741	2094741 00 2094741	507840 507840 1015680	534453 544608 1079061	523686 523685 1047371
76 41 109600	L42-43 105X150 6.1LT 2SF2G .3616	2	REYES, ROSSI & CRYSTAL LEBEN- 126 WESTERVELT PL CRESSKILL, NJ 126 WESTERVELT PL	07626	508600 783600 1292200	2932002	2932002 00 2932002	712828 712827 1425655	746067 760280 1506347	733001 733000 1466001
76 44 109700	70X150 4.1LT 1.5F2G L45 .2410	2	KASHIHARA, NAMI 132 WESTERVELT PL CRESSKILL, NJ 132 WESTERVELT PL	07626	434900 505400 940300	2133541	2133541 00 2133541	517098 517097 1034195	544501 554845 1099346	533386 533385 1066771
76 46 109800	82X150 4LT 1.5SF1G .2824	2	KELLY, PATRICK F. & GERALDINE M. 136 WESTERVELT PL CRESSKILL NJ 136 WESTERVELT PL	07626 01576	460200 176400 636600	1444445	1444445 00 1444445	349140 349140 698280	369582 376583 746165	361112 361111 722223
76 48 109900	73X150 5.2LT 1SF2G .2514	2	LEIBOVICH, GAL & LOTEM 139 HILLSIDE AVE CRESSKILL, NJ 139 HILLSIDE AVE	07626	447300 276500 723800	1642302	1642302 00 1642302	398878 398877 797755	418293 426254 844547	410576 410575 821151
76 51 110000	99X264 10.2LT 1.5SF1G .6000	2	SONG, UNE HO & NINA MANYI 133 HILLSIDE AVENUE CRESSKILL, NJ 133 HILLSIDE AVE	07626	580000 626400 1206400	2737322	2737322 00 2737322	669070 669070 1338140	692956 706226 1399182	684331 684330 1368661
76 52 110100	64X145 4.1LT 1SF1G .2130	2	LEE, EUGENIE & DONELAN, ERIC 127 HILLSIDE AVE CRESSKILL, NJ 127 HILLSIDE AVE	07626	409800 494400 904200	2051630	2051630 00 2051630	497778 497777 995555	523065 533010 1056075	512908 512907 1025815



Block No. Lot No. Qualification Account No.	Land Dimensions Building Description Additional Lots Acreage	Prop. Class	Owner's Name Address City State Property Location	Billing Code Zip Code	Land Improvement Exemption Net Total	2025 Property Tax Special Dist	2025 Total Tax Deduction Net Tax	Amt.Billed 2025 1st Q 2nd Q Total	2nd Half 2025 3rd Q 4th Q Total	Preliminary 2026 Tax 1st Q 2nd Q Total
76 52.01 110200	68X130 5LT 2SF2G .2029	2	MOLDT, STEPHEN P & JOANNE 119 HILLSIDE AVE CRESSKILL, NJ 119 HILLSIDE AVE	07626	390700 177400 568100	1289019	1289019 00 1289019	310385 310385 620770	331000 337249 668249	322255 322255 644510
76 53 110300	75X194 5.3LT 1.5SF1G .3340	2	KLK INTERNATIONAL INC 200 WINSTON DRIVE #L-08 CLIFFSIDE PARK, NJ 101 HILLSIDE AVE	07010	466600 194000 660600	1498901	1498901 00 1498901	363860 363860 727720	381958 389223 771181	374726 374725 749451
76 54 110400	75X293 8.3LT 2SF1G .5045	2	O'NEILL (ETAL), MARGARET 97 HILLSIDE AVE CRESSKILL, NJ 97 HILLSIDE AVE	07626	550600 249700 800300	1815881	1815881 00 1815881	442290 442290 884580	461249 470052 931301	453971 453970 907941
76 55 110500	100X293 11.3LT 2SF1G .6726	2	HOCHSTADT, ERIC S & ISABELLA 91 HILLSIDE AVE CRESSKILL, NJ 91 HILLSIDE AVE	07626	623600 2143300 2766900	6278096	6278096 00 6278096	1535998 1535997 3071995	1587833 1618268 3206101	1569524 1569524 3139048
76 56 110600	100X293 11.3LT 2SF1G .6726	2	SORAN, JAMES J. & DORIS A. 83 HILLSIDE AVENUE CRESSKILL, NJ 83 HILLSIDE AVE	02640 07626	592500 588900 1181400	2680597	2680597 V1 -25000 2655597	647640 647640 1295280	673661 686656 1360317	663900 663899 1327799
76 57 110700	75X293 8.3LT 2SF1G .5045	2	FREDERICK, LARRY D & MOLLY O 77 HILLSIDE AVE CRESSKILL, NJ 77 HILLSIDE AVE	07626	550700 221500 772200	1752122	1752122 00 1752122	425615 425615 851230	446199 454693 900892	438031 438030 876061
76 58 110800	75X293 8.3LT 2SF2G .5045	2	HAXHAJ, FARUK & DURAKU, NAZIKE 71 HILLSIDE AVENUE CRESSKILL, NJ 71 HILLSIDE AVE	07626	550500 215800 766300	1738735	1738735 00 1738735	423488 423487 846975	441665 450095 891760	434684 434684 869368
76 59 110900	50X294 5.4LT 2SF1G .3375	2	LIPPMAN, MILANKA & ROBERT 65 HILLSIDE AVENUE CRESSKILL, NJ 65 HILLSIDE AVE	07626	468700 327300 796000	1806124	1806124 00 1806124	438035 438035 876070	460649 469405 930054	451531 451531 903062
76 60 111000	L60A 50X294 7.3LT 2SB2G L60.01 .3375	2	MATISCHAK, EVA 57 HILLSIDE AVE. CRESSKILL, NJ 61 HILLSIDE AVE	07626	498700 182500 681200	1545643	1545643 00 1545643	375303 375302 750605	393773 401265 795038	386411 386411 772822
76 61 111100	50X294 5.4LT 1SF1G .3375	2	MATISCHAK, EVA 57 HILLSIDE AVE. CRESSKILL, NJ 57 HILLSIDE AVE	07626	496700 557200 1053900	2391299	2391299 00 2391299	581210 581210 1162420	608643 620236 1228879	597825 597825 1195650
76 62 111200	75X294 8.4LT 2SF2G .5062	2	ZIMICK, LOUIS PHILLIP 51 HILLSIDE AVE CRESSKILL, NJ 51 HILLSIDE AVE	07626	551900 199600 751500	1705154	1705154 00 1705154	419003 419002 838005	429441 437708 867149	426289 426288 852577
76 63 111300	75X294 8.4LT 2SF1G .5062	2	REINEMANN, ROBERT C & MARY L 45 HILLSIDE AVE CRESSKILL, N.J. 45 HILLSIDE AVE	01175 07626	551900 213400 765300	1736466	1736466 00 1736466	423028 423027 846055	440996 449415 890411	434117 434116 868233
76 64 111400	75X294 8.4LT 2SF1G .5062	2	GIUA, JR. BENJAMIN & DEBRA 39 HILLSIDE AVE., CRESSKILL, N.J. 39 HILLSIDE AVE	06701 07626	552000 429900 981900	2227931	2227931 00 2227931	542628 542627 1085255	565938 576738 1142676	556983 556983 1113966
76 65 111500	75X294 8.4LT 2SF1G .5062	2	RAGGI, CAROL A 33 HILLSIDE AVE CRESSKILL, NJ 33 HILLSIDE AVE	07626	552700 262100 814800	1848781	1848781 00 1848781	449938 449937 899875	469972 478934 948906	462196 462195 924391

13360400

30314749

00

25000

30289749

14756835

15532914

15144879

Block No. Lot No. Qualification Account No.	Land Dimensions Building Description Additional Lots Acreage	Prop. Class	Owner's Name Address City State Property Location	Billing Code Zip Code	Land Improvement Exemption Net Total	2025 Property Tax Special Dist	2025 Total Tax Deduction Net Tax	Amt.Billed 2025 1st Q 2nd Q Total	2nd Half 2025 3rd Q 4th Q Total	Preliminary 2026 Tax 1st Q 2nd Q Total
76 66 111600	10000 SF 1SB2G .2296	2	SUCHI, DANIEL & AYA 8 MICHELE CT CRESSKILL, NJ 8 MICHELE COURT	07626	427500 390100 817600	1855134	1855134 00 1855134	449190 449190 898380	473881 482873 956754	463784 463783 927567
76 67 111700	10,599 S F 1SB2G .0002	2	FISCHER, JILL & BARRY 14 MICHELE COURT CRESSKILL, NJ 14 MICHELE COURT	07626	435900 401900 837800	1900968	1900968 00 1900968	460690 460690 921380	485186 494402 979588	475242 475242 950484
76 67.01 111710	10480 S F .2406	2	POMERANTZ, RUTH TAUBER PO BOX 832 ALPINE, NJ 20 MICHELE COURT	07620	434200 413400 847600	1923204	1923204 00 1923204	466153 466152 932305	490788 500111 990899	480801 480801 961602
76 67.02 111720	10024 S F 2SFR2G .2301	2	LOMASKY, BRIAN S & MINDY J 26 MICHELE CT CRESSKILL, NJ 26 MICHELE COURT	07626	427800 394000 821800	1864664	1864664 00 1864664	451663 451662 903325	476150 485189 961339	466166 466166 932332
76 67.03 111730	10000 S F 2SFR2G .2296	2	LEE, DONG WOO & PARK, JUNG HYUN 124 13TH ST CRESSKILL, NJ 34 MICHELE COURT	07626	427500 366400 793900	1801359	1801359 00 1801359	436253 436252 872505	460061 468793 928854	450340 450340 900680
76 67.04 111740	17722 S F .4068	2	MOUTRAN, RABIH & ANGELICA 40 MICHELE COURT CRESSKILL, NJ 40 MICHELE COURT	07626	508800 597700 1106500	2510649	2510649 00 2510649	611858 611857 1223715	637381 649553 1286934	627663 627662 1255325
76 67.05 111750	10083 S F 2SB2G .2315	2	UGARTE, CARMEN M 29 MICHELE COURT CRESSKILL, NJ 29 MICHELE COURT	07626	428700 422200 850900	1930692	1930692 00 1930692	466958 466957 933915	493709 503068 996777	482673 482673 965346
76 67.06 111760	10116 S F 1S5SFR2G .2322	2	MOY, SOON SING & SINE LAIN 25 MICHELE COURT CRESSKILL, N.J. 25 MICHELE COURT	07626 00660	429100 329500 758600	1721263	1721263 00 1721263	416588 416587 833175	439872 448216 888088	430316 430316 860632
76 67.07 111770	10007 S F .2297	2	LEE, JEMIUS DAE & GABRIELA 17 MICHELE CT CRESSKILL, NJ 17 MICHELE COURT	07626	427600 513600 941200	2135583	2135583 00 2135583	517615 517615 1035230	545000 555353 1100353	533896 533896 1067792
76 67.08 111780	10219 S F 2SFR2G .2346	2	QUINN, VIRGINIA N 5 MICHELE CT CRESSKILL, NJ 5 MICHELE COURT	07626	430600 471200 901800	2046184	2046184 00 2046184	496168 496167 992335	521965 531884 1053849	511546 511546 1023092
76 68 111800	100X115 4.3LT 1SF .2640	4A	SUPERIOR INVESTMT ASSOC LLC 194 COUNTY RD CRESSKILL, NJ 194 COUNTY RD	07626	493500 273300 766800	1739869	1739869 00 1739869	425385 425385 850770	440332 448767 889099	434968 434967 869935
78 16 111900	0.39AC 1SF1G L17-19 .3900	2	SHIM, SANG HYUN & LEE, DA AE 132 HILLSIDE AVE CRESSKILL, NJ 132 HILLSIDE AVE	07626	527900 450800 978700	2220670	2220670 00 2220670	528253 528252 1056505	576700 587465 1164165	555168 555167 1110335
78 20 112000	100X205 2SF2G L21-23 .4706	2	CAYNE, LOUISE 126 HILLSIDE AVE CRESSKILL, NJ 126 HILLSIDE AVE	07626 00660	539700 419400 959100	2176198	2176198 00 2176198	519915 519915 1039830	562909 573459 1136368	544050 544049 1088099
78 24 112100	100X280 9.4LT 1SBR2G L25-27 .6428	2	KIM, TAEHOON 160 ENGLE ST CRESSKILL, NJ 160 ENGLE ST	07626	569500 460800 1030300	2337751	2337751 00 2337751	556198 556197 1112395	607011 618345 1225356	584438 584438 1168876

Block No. Lot No. Qualification Account No.	Land Dimensions Building Description Additional Lots Acreage	Prop. Class	Owner's Name Address City State Property Location	Billing Code Zip Code	Land Improvement Exemption Net Total	2025 Property Tax Special Dist	2025 Total Tax Deduction Net Tax	Amt.Billed 2025 1st Q 2nd Q Total	2nd Half 2025 3rd Q 4th Q Total	Preliminary 2026 Tax 1st Q 2nd Q Total
79 198 112200	.9AC 2SB L199-201 & 237- .9000	2 -241	OSIASHVILI, RICHARD & ALLA 2 LAMBS LN CRESSKILL, NJ 2 LAMBS LANE	07626	640800 1738500 2379300	5398632	5398632 00 5398632	1304905 1304905 2609810	1381325 1407497 2788822	1349658 1349658 2699316
79 202 112300	100X153 100X153 6LT L203-205 .3512	2	CUPP-MORENO, KIMBERLEY & ARAJE, ALAN 4 LAMBS LANE CRESSKILL, NJ 4 LAMBS LANE	07626	550200 287900 838100	1901649	1901649 00 1901649	450858 450857 901715	495358 504576 999934	475413 475412 950825
79 206 112400	150X304 18.1LT 2SF1G 1.0468	2	BARKAY, ORAN & YAAR, NOA LESHNO 6 LAMBS LN CRESSKILL, NJ 6 LAMBS LANE	07676	653500 442400 1095900	2486597	2486597 00 2486597	595528 595527 1191055	641744 653798 1295542	621650 621649 1243299
79 212 112500	1.34 2SF1G L213-216, 218 1.3400	2	3 LAMBS LLC 3 LAMBS LANE CRESSKILL, NJ 3 LAMBS LANE	07626	714700 717000 1431700	3248527	3248527 00 3248527	783610 783610 1567220	832780 848527 1681307	812132 812132 1624264
79 220 112700	192X167 1.5SF .7361	2	KUTNICK, RICHARD & MICHELE 8 LAMBS LN CRESSKILL, NJ 8 LAMBS LANE	07626	607900 431800 1039700	2359079	2359079 00 2359079	562293 562292 1124585	611529 622965 1234494	589770 589770 1179540
79 232 112800	125X150 7.2LT L233-236 .4304	1	CUPP-MORENO, KIMBERLEY & ARAJE, ALAN LAMBS LANE CRESSKILL, NJ HILLSIDE AVE & LAMBS L	07626	281000 0 281000	637589	637589 00 637589	148638 148637 297275	168612 171702 340314	159398 159397 318795
80 1 112900	32X113 1.3LT 2SF .0830	4A	MANFREDONIA, ANTONIO & ROSE 14 UNION AVENUE CRESSKILL, N.J. 14 UNION AVE	07626	192600 454800 647400	1468951	1468951 00 1468951	349888 349887 699775	381027 388149 769176	367238 367238 734476
80 2 113000	50X113 1.4LT 2SF .1297	4A	18 UNION AVE LLC 120 PIERMONT RD CRESSKILL, NJ 18 UNION AVE	07626	220800 176700 397500	901928	901928 00 901928	216200 216200 432400	232578 236950 469528	225482 225482 450964
80 3 113100	50X118 1.5LT 1SST .1354	4A	ANN ANGIOLETTI 50% & NEA RENTALS 50% 24 UNION AVENUE CRESSKILL, NJ 22-24 UNION AVE	07626	222300 678600 900900	2044142	2044142 00 2044142	488750 488750 977500	528366 538276 1066642	511036 511035 1022071
80 4 113200	43X118 1.4LT 1.75SST .1165	4A	DURAKU, RAMIS & DURAKU, J. 207 W. MORNINGSIDE AVE CRESSKILL, NJ 28-30 UNION AVE	07626	225500 852700 1078200	2446436	2446436 00 2446436	586155 586155 1172310	631133 642993 1274126	611609 611609 1223218
80 5 113300	50X123 2LT 2SBR .1412	4A	SRI RANGANATHA SAI VENKATA LLC 410 ANSTATT WAY HAWORTH, NJ 34 UNION AVE	07641	233200 712600 945800	2146020	2146020 00 2146020	507380 507380 1014760	560428 570832 1131260	536505 536505 1073010
80 6 113400	50X129 2.1LT 2SCB2G .1481	4A	38 UNION AVENUE LLC 113 UNION AVENUE CRESSKILL, NJ 38 UNION AVE	07626	283900 329800 613700	1392485	1392485 00 1392485	332695 332695 665390	360173 366922 727095	348122 348121 696243
80 7 113500	36X127 1.2LT 2SF .1050	1	SEJAL MEDIC INC. 48 UNION AVE CRESSKILL, NJ E MADISON AVE	07626	269200 0 269200	610815	610815 00 610815	138863 138862 277725	165065 168025 333090	152704 152704 305408
80 8 113600	46X123 2SF L9 .1299	1	SEJAL MEDIC INC. 48 UNION AVE. CRESSKILL, NJ 17 E MADISON AVE	07626	287400 0 287400	652111	652111 00 652111	148005 148005 296010	176470 179631 356101	163028 163028 326056

12205800

27694961

00

00

27694961

13227530

14467431

13847485

Block No. Lot No. Qualification Account No.	Land Dimensions Building Description Additional Lots Acreage	Prop. Class	Owner's Name Address City State Property Location	Billing Code Zip Code	Land Improvement Exemption Net Total	2025 Property Tax Special Dist	2025 Total Tax Deduction Net Tax	Amt.Billed 2025 1st Q 2nd Q Total	2nd Half 2025 3rd Q 4th Q Total	Preliminary 2026 Tax 1st Q 2nd Q Total
80 9.01 113700	L10-12 140X112 4.3LT 2SF .3600	4A	MANFREDONIA, ANTONIO & ROSE 71 PALISADES AVE CRESSKILL, NJ 15 E MADISON AVE	07626	608500 229600 838100	1901649	1901649 00 1901649	448960 448960 897920	497255 506474 1003729	475413 475412 950825
80 13 113900	117X93 3LT 2SF3G .2498	4A	MANFREDONIA, ANTONIO & ROSE 71 PALISADES AVE CRESSKILL, NJ 120 PIERMONT ROAD	07626	342200 198000 540200	1225714	1225714 00 1225714	287040 287040 574080	322846 328788 651634	306429 306428 612857
80 13.01 113800	93X126 4.3LT 1SBR .2690	4A	OM SRI GEDVENSWA LLC 2 UNION AVE CRESSKILL, NJ 2-8 UNION AVE	07626	500800 1150500 1651300	3746800	3746800 00 3746800	895908 895907 1791815	968410 986575 1954985	936700 936700 1873400
80 14 114000	214X130 10.2LT 1.5SF1G .6387	4A	SEJAL MEDIC INC. 48 UNION AVE CRESSKILL, NJ 29 E MADISON AVE	07626	1221000 404000 1625000	3687125	3687125 00 3687125	983020 983020 1966040	851605 869480 1721085	921782 921781 1843563
81 1 114100	556X172 1LT 1SCB 2.1954	4A	KINGS SUPER MARKETS, INC. 700 LANDEX PLAZA PARSIPPANY, N.J. 54-70 UNION AVE	02840 07054	4116400 2255300 6371700	14457387	14457387 00 14457387	3563563 3563562 7127125	3630087 3700175 7330262	3614347 3614347 7228694
82 1 114200	175X100 0 7LT 1SB L2-5 .4017	4A	HUDSON CITY SAV. BANK C/O M&T BANK ONE M&T PLAZA - 18TH FL BUFFALO, NY 82 UNION AVE	14203	787500 975800 1763300	4000928	4000928 00 4000928	963585 963585 1927170	1027181 1046577 2073758	1000232 1000232 2000464
82 9 114400	75X100 3LT 2SF1G .1722	4A	92 UNION AVENUE, LLC 92 UNION AVENUE CRESSKILL, NJ 92 UNION AVE	07626	236300 832900 1069200	2426015	2426015 00 2426015	576955 576955 1153910	630172 641933 1272105	606504 606504 1213008
82 11 114500	150X200 12L 2SCBA L12-16,34-39 .6887	4A	100 UNION PROPERTY LLC 100 UNION AVE CRESSKILL, NJ 100 UNION AVE	07626	1350000 2323300 3673300	8334718	8334718 00 8334718	1993468 1993467 3986935	2153688 2194095 4347783	2083680 2083679 4167359
82 17 114800	476X100 23.4 LTS 1SCB 18-29 1.0927	4A	NORTHERN VALLEY ENGLEWOOD S & L 70 ENGLE ST ENGLEWOOD, N.J. 189 COUNTY RD	01576 07631	1933300 837400 2770700	6286718	6286718 00 6286718	1489825 1489825 2979650	1638296 1668772 3307068	1571680 1571679 3143359
82 30 115100	100X100 1SF 3G L31-33 .2296	4A	KY & JEA LLC NJ 38 VENUS DRIVE CLOSTER, NJ 39 SPRING ST	07624	450000 978000 1428000	3240132	3240132 00 3240132	779355 779355 1558710	832857 848565 1681422	810033 810033 1620066
82 40 115400	L41 50X100 .1148	4A	92 UNION AVENUE, LLC 92 UNION AVENUE CRESSKILL, NJ SPRING ST	07626	225000 14300 239300	542972	542972 00 542972	108560 108560 217120	161610 164242 325852	135743 135743 271486
82 42 115500	200X100 8LT 8LT L43-49 .4591	4A	ROMANY CORP 222 GRAND AVE ENGLEWOOD, N. J. 20 WASHINGTON STREET	07631	900000 336500 1236500	2805619	2805619 00 2805619	667288 667287 1334575	728721 742323 1471044	701405 701405 1402810
83 50 115600	516X116 24LT L51-65 1.3741	15C	BOROUGH OF CRESSKILL 67 UNION AVE CRESSKILL, NJ SPRING ST	07626	*EXEMPT*	00	00 00 00	00 00 00	00 00 00	00 00 00
83 66 115700	140X156 2SB 67-68 .5014	4A	50 SPRING STREET LLC 50 SPRING ST CRESSKILL, NJ 50 SPRING ST	07626	982800 632200 1615000	3664435	3664435 00 3664435	871528 871527 1743055	951808 969572 1921380	916109 916109 1832218

Block No. Lot No. Qualification Account No.	Land Dimensions Building Description Additional Lots Acreage	Prop. Class	Owner's Name Address City State Property Location	Billing Code Zip Code	Land Improvement Exemption Net Total	2025 Property Tax Special Dist	2025 Total Tax Deduction Net Tax	Amt.Billed 2025 1st Q 2nd Q Total	2nd Half 2025 3rd Q 4th Q Total	Preliminary 2026 Tax 1st Q 2nd Q Total
83 69 115900	150X125 7.2 2SF 70-75 .4304	4A	SANDAL ASSOCIATES 15 GLEN GOIN DR. ALPINE, NJ 155 COUNTY RD	01037 07620	843700 176300 1020000	2314380	2314380 00 2314380	549068 549067 1098135	602513 613732 1216245	578595 578595 1157190
83 76 116100	L77,78 75X125 3.3LT 2SF1G .2152	4A	MILANOS, GEORGE & OLGA 15 CRESTON AVE. TENAFLY, N.J. 145 COUNTY RD	01576 07670	421900 252800 674700	1530894	1530894 00 1530894	360468 360467 720935	401269 408690 809959	382724 382723 765447
83 79 116200	225X187 2SBR L80-87 .9659	4A	LEGION DRIVE ASSOCIATES 28 MILTON STREET CRESSKILL, NJ 135 COUNTY RD	07626	634800 1006000 1640800	3722975	3722975 00 3722975	889698 889697 1779395	962766 980814 1943580	930744 930744 1861488
83 88 116600	50X170 3.2LT 1SF1G L89 .1951	2	MATZLIAH, ARIE & CHEN, AYALA 107 E MADISON AVENUE CRESSKILL, NJ 107 E MADISON AVE	07626	343500 292400 635900	1442857	1442857 00 1442857	337813 337812 675625	380119 387113 767232	360715 360714 721429
83 90 116700	450X132 23.2LT L91-107 1.3636	15C	BOROUGH OF CRESSKILL 67 UNION AVE CRESSKILL NJ E MADISON AVE	07626	*EXEMPT*	00	00 00 00	00 00 00	00 00 00	00 00 00
83 108 116800	50X94 1.4LT 1.5SF1G .1079	15C	BCUW/MADELINE HOUSING PARTNERS LLC 6 FOREST AVE #220 PARAMUS, NJ 69 E MADISON AVE	07652	*EXEMPT*	00	00 00 00	00 00 00	00 00 00	00 00 00
83 109 116900	76X85 2.3LT 1.5SF1G .1483	15C	BCUW/MADELINE HOUSING PARTNERS LLC 6 FOREST AVE #220 PARAMUS, NJ 65 E MADISON AVE	07652	*EXEMPT*	00	00 00 00	00 00 00	00 00 00	00 00 00
84 56 117000	75X170 2SF1G .2927	2	BAUER, GILA 48 HILLSIDE AVE CRESSKILL NJ 48 HILLSIDE AVE	01175 07626	409900 198100 608000	1379552	1379552 00 1379552	336720 336720 673440	349712 356400 706112	344888 344888 689776
84 56.01 117050	75X170 .2927	2	ROMEO, BENEDICT & ALICE 44 HILLSIDE AVE CRESSKILL, NJ 44 HILLSIDE AVE	01175 07626	409900 283200 693100	1572644	1572644 00 1572644	384158 384157 768315	398353 405976 804329	393161 393161 786322
84 57 117100	78X179 5.1LT 2SF1G .3205	2	HARPAZ, GIORA & NITZA 34 HILLSIDE AVE CRESSKILL, NJ 34 HILLSIDE AVE	00660 07626	418200 337100 755300	1713776	1713776 00 1713776	419233 419232 838465	433501 441810 875311	428444 428444 856888
84 58 117200	109X145 6.2LT 1.5SF1G .3628	2	KANTARDJIAN(ETALS), SETA 26 HILLSIDE AVE CRESSKILL, NJ 26 HILLSIDE AVE	07626	446800 765800 1212600	2751389	2751389 00 2751389	671658 671657 1343315	697368 710706 1408074	687848 687847 1375695
84 59 117300	100X106 T .2433	2	LEE, JONGWOOK ETALS 10 HILLSIDE AVE CRESSKILL, NJ 10 HILLSIDE AVE	07626	381300 511900 893200	2026671	2026671 00 2026671	441428 441427 882855	566996 576820 1143816	506668 506668 1013336
84 60 117400	117X109 T 2SF .2928	2	SAVINON, ALEXANDER & JEANETTE 178 COUNTY RD CRESSKILL, NJ 178 COUNTY RD	07626	371900 227000 598900	1358904	1358904 00 1358904	331315 331315 662630	344843 351431 696274	339726 339726 679452
84 61 117500	70X178 6LT 1SF1G .2860	2	JAIN, PALAK 168 COUNTY RD CRESSKILL, NJ 168 COUNTY RD	07626	398200 154000 552200	1252942	1252942 00 1252942	306705 306705 613410	316729 322803 639532	313236 313235 626471

9284700

21066984

00

00

21066984

10056520

11010464

10533494



Block No. Lot No. Qualification Account No.	Land Dimensions Building Description Additional Lots Acreage	Prop. Class	Owner's Name Address City State Property Location	Billing Code Zip Code	Land Improvement Exemption Net Total	2025 Property Tax Special Dist	2025 Total Tax Deduction Net Tax	Amt.Billed 2025 1st Q 2nd Q Total	2nd Half 2025 3rd Q 4th Q Total	Preliminary 2026 Tax 1st Q 2nd Q Total
84 62 117600	100X136 4.2LT 1SF1G .3122	2	PARK, JEE HOON 160 COUNTY RD CRESSKILL, NJ 160 COUNTY RD	07626	325200 280000 605200	1373199	1373199 00 1373199	335800 335800 671600	347471 354128 701599	343300 343300 686600
84 63 117700	100X188,10.1L 2SF2G .4316	2	YU, JIN 152 COUNTY RD CRESSKILL, NJ 152 COUNTY RD	07626	546900 519400 1066300	2419435	2419435 00 2419435	593458 593457 1186915	610395 622125 1232520	604859 604859 1209718
84 64 117800	100X177 4.3LT 1SF1G .4063	2	BALAY, ERIK R 144 COUNTY ROAD CRESSKILL, NJ 144 COUNTY RD	07626	374500 162900 537400	1219361	1219361 00 1219361	297965 297965 595930	308760 314671 623431	304841 304840 609681
84 65 117900	100X150 6LT 1SF1G .3444	2	KIM, BYUNGMO & CHOI-KIM, AEKYUNG 136 COUNTY RD CRESSKILL, NJ 136 COUNTY RD	07626	421100 157300 578400	1312390	1312390 00 1312390	321713 321712 643425	331301 337664 668965	328098 328097 656195
84 66 18000	75X105 3.4LT 1SF1G .1808	2	YU, EDMUND C 128 HICKORY AVE TENAFLY, NJ 128 COUNTY RD	07670	360800 137600 498400	1130870	1130870 00 1130870	276000 276000 552000	286694 292176 578870	282718 282717 565435
84 67 118100	82X115 3.3LT 1SF1G .2165	2	KIM, STELLA KATHY 7 NEW ST CRESSKILL, NJ 7 NEW STREET	07626	390100 1367900 1758000	3988902	3988902 00 3988902	975143 975142 1950285	1009640 1028977 2038617	997226 997225 1994451
84 68 118200	100X100 4LT 1SF1G .2296	2	KNYSZEK, LESZEK & EWA 11 NEW ST. CRESSKILL, N.J. 11 NEW ST	01175 07626	387500 631300 1018800	2311657	2311657 00 2311657	563385 563385 1126770	586840 598047 1184887	577915 577914 1155829
84 69 118300	100X120 4.4LT 1SF1G .2755	2	ROSENBERG, MERRIN & PALISH, JARED 21 NEW ST CRESSKILL, NJ 21 NEW ST	07626	420200 946400 1366600	3100815	3100815 00 3100815	758368 758367 1516735	784524 799556 1584080	775204 775204 1550408
84 70 118400	100X144 5.3LT 2SF2G .3306	2	YOON, JI SOO 29 NEW ST CRESSKILL, NJ 29 NEW ST	07626	457900 327100 785000	1781165	1781165 00 1781165	436368 436367 872735	449898 458532 908430	445292 445291 890583
84 71 118500	100X150 6LT 1SF .3444	2	CHEN, MOSHE & MICHAL 37 NEW ST CRESSKILL, NJ 37 NEW ST	07626	467500 270300 737800	1674068	1674068 00 1674068	409573 409572 819145	423404 431519 854923	418517 418517 837034
85 28 118600	45X118 2LT 1SFR1G .1219	2	MINKLER, KAREN 165 ENGLE ST CRESSKILL, NJ 165 ENGLE ST	07626	314400 199900 514300	1166947	1166947 00 1166947	282900 282900 565800	297745 303402 601147	291737 291737 583474
85 29 118700	L30-32 100X129 5LT 1.5SB1G .2961	2	KIM, KEVIN KIHON 333 2ND STREET, UNIT A PALISADES PARK, NJ 177 ENGLE ST	07650	439100 734700 1173800	2663352	2663352 00 2663352	651073 651072 1302145	674148 687059 1361207	665838 665838 1331676
85 33 118800	50 X 129 2.3LT 2SF1G L34 .1481	2	NORRIS, MARI UNANUE 140 E. MORSE BLVD. WINTER PARK, FL 183 ENGLE ST	32789	339100 161100 500200	1134954	1134954 00 1134954	274620 274620 549240	290106 295608 585714	283739 283738 567477
85 35 118900	50X146 2.4L 2SF1G L36 .1676	2	UNANUE, MARI 140 E. MORSE BLVD. WINTER PARK, FL 112 HILLSIDE AVE	32789	327500 140700 468200	1062346	1062346 00 1062346	257600 257600 515200	270998 276148 547146	265587 265586 531173

Block No. Lot No. Qualification Account No.	Land Dimensions Building Description Additional Lots Acreage	Prop. Class	Owner's Name Address City State Property Location	Billing Code Zip Code	Land Improvement Exemption Net Total	2025 Property Tax Special Dist	2025 Total Tax Deduction Net Tax	Amt.Billed 2025 1st Q 2nd Q Total	2nd Half 2025 3rd Q 4th Q Total	Preliminary 2026 Tax 1st Q 2nd Q Total
85 37 119000	25X150 1.2LT .0861	1	SUEZ C/O ALTUS GROUP UP INC PO BOX 71970 PHOENIX, AZ HILLSIDE AVE	85050	168800 0 168800	383007	383007 00 383007	75498 75497 150995	115078 116934 232012	95752 95752 191504
85 38 119100	50X150 3LT 1SF1G 39 .1722	2	C3 GROUP LLC 58 WESTERVELT PLACE CRESSKILL, NJ 106 HILLSIDE AVE	07626	323200 228600 551800	1252034	1252034 00 1252034	304865 304865 609730	318117 324187 642304	313009 313008 626017
85 40 119200	75X150 4.2L 2SF1G L41-42 .2583	2	FARBER, GARY N & KANDEL, LINDA S 100 HILLSIDE AVE CRESSKILL, NJ 100 HILLSIDE AVE	07626	387100 232800 619900	1406553	1406553 00 1406553	342815 342815 685630	357052 363871 720923	351639 351638 703277
85 43 119300	75X150 4.3LT 2SF1G 44-45 .2583	2	NEMET-NEJAT (ETAL), DANIEL A 94 HILLSIDE AVENUE CRESSKILL, NJ 94 HILLSIDE AVE	07626	387100 604200 991300	2249260	2249260 00 2249260	548033 548032 1096065	571145 582050 1153195	562315 562315 1124630
85 46 119400	135X150 8LT 2SF1G L47-50 .4649	2	RABINOWITZ, BENJAMIN (ETAL) 84 HILLSIDE AVENUE CRESSKILL, NJ 84 HILLSIDE AVE	07626	474100 266300 740400	1679968	1679968 00 1679968	411240 411240 822480	424672 432816 857488	419992 419992 839984
85 51 119500	75X100 3LT F .1722	15D	CONGREGATIONAL CHURCH 80 HILLSIDE AVE CRESSKILL NJ 80 HILLSIDE AVE	07626	*EXEMPT*	00	00 00 00	00 00 00	00 00 00	00 00 00
85 52 119600	60X150 3.3LT 1SF1G .2066	2	WANG, ZHENG & MING W 74 HILLSIDE AVE CRESSKILL, NJ 74 HILLSIDE AVE	07626	352900 416100 769000	1744861	1744861 00 1744861	424523 424522 849045	443679 452137 895816	436216 436215 872431
85 53 119700	70X150 4.3LT 2SF1G .2410	2	BOTE, MIHAI & DOROTA 70 HILLSIDE AVE CRESSKILL, NJ 70 HILLSIDE AVE	07626	375700 362200 737900	1674295	1674295 00 1674295	408020 408020 816040	425069 433186 858255	418574 418574 837148
85 54 119800	100X150 2.5SF1G L54.01, 54.02 .3444	2	URIBE, ROBIN TRSTE 62 HILLSIDE AVE CRESSKILL, NJ 62 HILLSIDE AVE	07626	444100 409700 853800	1937272	1937272 00 1937272	474375 474375 948750	489565 498957 988522	484318 484318 968636
85 55 119900	L55A 75X150 4.2LT 1SF2G L55.01 .2583	2	HSU, CHENG-YI & YEH, YI-FANG 48 NEW ST CRESSKILL, NJ 48 NEW ST	07626	407500 250500 658000	1493002	1493002 00 1493002	365240 365240 730480	377642 384880 762522	373251 373250 746501
85 63 120000	50X100 2LT 2SF1G .1148	2	GOLAN, TAL 40 NEW STREET CRESSKILL, NJ 40 NEW ST	07626	307500 703200 1010700	2293278	2293278 00 2293278	555048 555047 1110095	586033 597150 1183183	573320 573319 1146639
85 64 120100	50X100 2SF1G .1148	2	SHER, BENJAMIN R. & NIKI L. 36 NEW ST CRESSKILL NJ 36 NEW ST	01175 07626	307500 137900 445400	1010613	1010613 00 1010613	244088 244087 488175	258769 263669 522438	252654 252653 505307
85 65 120200	50X100 2SF1G .1148	2	RASHBA, EDWARD J 5 CENTER ST CRESSKILL, NJ 5 CENTER ST	07626	307500 135200 442700	1004486	1004486 00 1004486	242593 242592 485185	257216 262085 519301	251122 251121 502243
85 66 120300	75 X 150 50 4.2LT 1SF1G L 67,68 .2583	2	HERNANDEZ, MANUEL & CRISTINA 11 CENTER ST CRESSKILL, NJ 11 CENTER ST	01628 07626	407500 302400 709900	1610763	1610763 00 1610763	393530 393530 787060	407947 415756 823703	402691 402691 805382

Block No. Lot No. Qualification Account No.	Land Dimensions Building Description Additional Lots Acreage	Prop. Class	Owner's Name Address City State Property Location	Billing Code Zip Code	Land Improvement Exemption Net Total	2025 Property Tax Special Dist	2025 Total Tax Deduction Net Tax	Amt.Billed 2025 1st Q 2nd Q Total	2nd Half 2025 3rd Q 4th Q Total	Preliminary 2026 Tax 1st Q 2nd Q Total
85 69 120400	100X150 6LT 1SF1G 70-72 .3444	2	GUTMAN, Yael 19 CENTER ST CRESSKILL, NJ 19 CENTER ST	07626	467500 332800 800300	1815881	1815881 00	444590 444590 889180	458949 467752 926701	453971 453970 907941
85 73 120500	75X150 4.2L 1SF1G L74-75 .2583	2	HUDICK, MICHAEL P & PATRICIA A 25 CENTER ST CRESSKILL NJ 25 CENTER ST	00660 07626	407500 221500 629000	1427201	1427201 00	348738 348737 697475	361404 368322 729726	356801 356800 713601
85 76 120600	L77-79 100X150 6LT 1SF1G .3444	2	DEL BOSCO, THOMAS & RACHEL 33 CENTER ST CRESSKILL, NJ 33 CENTER ST	07626	467500 1644800 2112300	4792809	4792809 00	1173460 1173460 2346920	1211327 1234562 2445889	1198203 1198202 2396405
85 80 120700	L81,82 75X150 4.2LT 1SF1G .2583	2	SHENG, KAI & CHEN, XINGYU 39 CENTER ST CRESSKILL, NJ 39 CENTER ST	07626	407500 1036300 1443800	3275982	3275982 00	800918 800917 1601835	829133 845014 1674147	818996 818995 1637991
85 83 120800	L84,85 75X150 4.2LT 1SF1G .2583	2	AMICUCCI, JOHN & ELIZABETH 45 CENTER ST CRESSKILL NJ 45 CENTER ST	01175 07626	407500 264700 672200	1525222	1525222 00	372485 372485 744970	386429 393823 780252	381306 381305 762611
85 86 120900	75X150 4.2L 1SF1G 87-88 .2583	2	MCGEE, PETER & AMY 51 CENTER ST CRESSKILL, NJ 51 CENTER ST	07626	407500 244900 652400	1480296	1480296 00	361618 361617 723235	374942 382119 757061	370074 370074 740148
85 89 121000	25X150 1.2LT .0861	1	SUEZ C/O ALTUS GROUP UP INC PO BOX 71970 PHOENIX, AZ CENTER ST	85050	168800 0 168800	383007	383007 00	75498 75497 150995	115078 116934 232012	95752 95752 191504
85 90 121100	125X150 150 7.2LT 1SF1G L91-94 .4304	2	MALKA, YOSSI & BURSHTAIN, OFER 61 CENTER ST CRESSKILL, NJ 61 CENTER ST	07626	490000 324800 814800	1848781	1848781 00	453215 453215 906430	466694 475657 942351	462196 462195 924391
85 95 121200	50X135 2.3LT 2SB1G .1550	2	POON, JAMES C & RISA P 31 OAK ST CRESSKILL, NJ 31 OAK ST	07626	335500 158300 493800	1120432	1120432 00	271515 271515 543030	285985 291417 577402	280108 280108 560216
85 96 121300	50X135 2.3L 2SB2G .1550	2	WEISS, SUZANNE 33 OAK ST CRESSKILL, NJ 33 OAK ST	07626	335500 204900 540400	1226168	1226168 00	297218 297217 594435	312894 318839 631733	306542 306542 613084
85 97 121400	50X135 2.3L 2SB2G .1550	2	YI, JUNG 35 OAK ST CRESSKILL, NJ 35 OAK ST	01175 07626	335500 206000 541500	1228664	1228664 00	297850 297850 595700	313504 319460 632964	307166 307166 614332
86 101 021500	90X134 4LT 2SF1G .2769	2	KIM, YOUNG & CHOI, HYOJIN 243 E MADISON AVE CRESSKILL, NJ 243 E MADISON AVE	07626	420700 1504800 1925500	4368960	4368960 00	1068810 1068810 2137620	1105080 1126260 2231340	1092240 1092240 2184480
86 102 121600	80X134, 4.1L 1.5SB1G .2461	2	GAVRILOVIC, SLAVKO & JELENA 11 OAK ST CRESSKILL, NJ 11 OAK ST	07626	399300 735000 1134300	2573727	2573727 00	626865 626865 1253730	653760 666237 1319997	643432 643432 1286864
86 103 121700	80X134 4.1LT 2SF1G .2461	2	DANZIG, ALLEN EDWARD & ANDREA BETH 21 OAK ST CRESSKILL NJ 21 OAK ST	07626	399300 261300 660600	1498901	1498901 00	365068 365067 730135	380750 388016 768766	374726 374725 749451

12589700

28566031

00

00

28566031

13915690

14650341

14283019

Block No. Lot No. Qualification Account No.	Land Dimensions Building Description Additional Lots Acreage	Prop. Class	Owner's Name Address City State Property Location	Billing Code Zip Code	Land Improvement Exemption Net Total	2025 Property Tax Special Dist	2025 Total Tax Deduction Net Tax	Amt.Billed 2025 1st Q 2nd Q Total	2nd Half 2025 3rd Q 4th Q Total	Preliminary 2026 Tax 1st Q 2nd Q Total
86 104 121800	60X134 3.1LT 1.5SF1G .1846	2	CHO, SUNG WOO & KOO, YUNJEONG 25 OAK ST CRESSKILL, NJ 07626		356300 408400 764700	1735104	1735104 00 1735104	421648 421647 843295	441699 450110 891809	433776 433776 867552
86 105 121900	50X157 3LT 1SF1G L-106 .1802	2	PASSAROTTI, JOHN & CAROL 66 CENTER ST CRESSKILL NJ 07626		353200 242000 595200	1350509	1350509 00 1350509	328613 328612 657225	343369 349915 693284	337628 337627 675255
86 107 122000	L108,109 75X156 4.3LT 1SF1G .2686	2	CHUN, BYONG KI & SANG SUK 60 CENTER ST CRESSKILL, NJ 07626		415700 236700 652400	1480296	1480296 00 1480296	360928 360927 721855	375632 382809 758441	370074 370074 740148
86 110 122100	25X100 1LT .0574	1	SUEZ C/O ALTUS GROUP UP INC PO BOX 71970 PHOENIX, AZ 085050		176300 0 176300	400025	400025 00 400025	78833 78832 157665	120210 122150 242360	100007 100006 200013
86 111 122200	75 X156 4.3LT 1SF1G L112,113 .2686	2	MISHAEL, CHEN & GOLDA 52 CENTER ST CRESSKILL, NJ 07626		415200 288500 703700	1596695	1596695 00 1596695	367598 367597 735195	426880 434620 861500	399174 399174 798348
86 114 122300	75X156 4.3LT 1SF1G L115-116 .2686	2	FEIN, JOSHUA ETAL 46 CENTER ST CRESSKILL, NJ 07626		414900 283800 698700	1585350	1585350 00 1585350	386458 386457 772915	402375 410060 812435	396338 396337 792675
86 117 122400	75X155 4.3LT 1SF1G L118-119 .2669	2	LEE, ANNA & YOUNG 40 CENTER STREET CRESSKILL, NJ 07626		414400 253600 668000	1515692	1515692 00 1515692	369495 369495 738990	384677 392025 776702	378923 378923 757846
86 120 122500	75X155 4.3L 1SF1G 121-122 .2669	2	VANDENBERGH, GARY S. & NANCY E. 34 CENTER ST. CRESSKILL, N.J. 07626	00660	414100 277400 691500	1569014	1569014 00 1569014	382490 382490 764980	398214 405820 804034	392254 392253 784507
86 123 122600	75X155 4.3L 1SF1G 124-125 .2669	2	IFHAR-ZINGEROV, IFTAH & NAOMI 28 CENTER ST CRESSKILL, NJ 07626		413800 255700 669500	1519096	1519096 00 1519096	370358 370357 740715	385508 392873 778381	379774 379774 759548
86 126 122700	L127,128 75X154 4.3LT 1SF1G .2652	2	HERSHKOWITZ, TOMER & Yael 22 CENTER ST CRESSKILL, NJ 07626		413400 298000 711400	1614167	1614167 00 1614167	393473 393472 786945	409698 417524 827222	403542 403542 807084
86 129 122800	75X154 4.3L 1SF1G L130-131 .2652	2	MUSTIN, ERIC & SMITH, ELIZA D 16 CENTER ST CRESSKILL, NJ 07626		413000 486000 899000	2039831	2039831 00 2039831	432170 432170 864340	582801 592690 1175491	509958 509958 1019916
86 132 122900	75X154 4.3LT 1SF1G .2652	2	PRESTIGE DEVELOPERS LLC 223 TRUMAN DRIVE CRESSKILL, NJ 07626		412700 259600 672300	1525449	1525449 00 1525449	371853 371852 743705	387174 394570 781744	381363 381362 762725
86 135 123000	76X154 4.2L 1SF1G 136-137 .2687	2	HAO, WENJIE & WANG, LINNA 153 HILLSIDE AVE CRESSKILL, NJ 07626		412300 245600 657900	1492775	1492775 00 1492775	363918 363917 727835	378852 386088 764940	373194 373194 746388
86 138 123100	100X153 2SF1G L139-141 .3512	2	BAID, MANOJ & ASHA & SALONI 4 NEW ST CRESSKILL, NJ 07675		469800 913500 1383300	3138708	3138708 00 3138708	767453 767452 1534905	794293 809510 1603803	784677 784677 1569354

Block No. Lot No. Qualification Account No.	Land Dimensions Building Description Additional Lots Acreage	Prop. Class	Owner's Name Address City State Property Location	Billing Code Zip Code	Land Improvement Exemption Net Total	2025 Property Tax Special Dist	2025 Total Tax Deduction Net Tax	Amt.Billed 2025 1st Q 2nd Q Total	2nd Half 2025 3rd Q 4th Q Total	Preliminary 2026 Tax 1st Q 2nd Q Total
86 142 123200	L143,144 75X153 4.2LT 1SF1G .2634	2	CHOI, JENNY H 181 E MADISON AVE CRESSKILL, NJ 181 E MADISON AVE	07626	412100 289200 701300	1591250	1591250 00 1591250	387895 387895 775790	403873 411587 815460	397813 397812 795625
86 145 123300	75X153 4.2L 1SF1G 146-147 .2634	2	ARSLANIAN, ARA & KAREN SARAYDARIAN 187 EAST MADISON AVE CRESSKILL, NJ 187 E MADISON AVE	07626	412100 300600 712700	1617116	1617116 00 1617116	394163 394162 788325	410476 418315 828791	404279 404279 808558
86 148 123400	L149,150 75X153 4.2LT 1SF1G .2634	2	ALFONSO, WENDY 193 E MADISON AVE CRESSKILL, NJ 193 E MADISON AVE	07626	412100 355900 768000	1742592	1742592 00 1742592	424695 424695 849390	442377 450825 893202	435648 435648 871296
86 151 123500	75X153 4.2 LOTS 1SFG L152,153 .2634	2	MAVASHEV, DAVID & HADAS 199 E MADISON AVENUE CRESSKILL, NJ 199 E MADISON AVE	07626	412100 481700 893800	2028032	2028032 00 2028032	495363 495362 990725	513738 523569 1037307	507008 507008 1014016
86 154 123600	75X153 4.2LT 1SF1G L155,156 .2634	2	ROMAN, ROSALBA 205 E MADISON AVE CRESSKILL, NJ 205 E MADISON AVE	07626	412100 403500 815600	1850596	1850596 00 1850596	450973 450972 901945	469840 478811 948651	462649 462649 925298
86 157 123700	L158,159 75X153 4.2LT 1SF1G .2634	2	SUGANUMA, YOSHINORI & SAORI 211 EAST MADISON AVENUE CRESSKILL, NJ 211 E MADISON AVE	07626	412100 435300 847400	1922751	1922751 00 1922751	468568 468567 937135	488147 497469 985616	480688 480688 961376
86 160 123800	50X153 3LT 2SF1G 161 .1756	2	LEE (ETAL), JUNG 217 E MADISON AVE CRESSKILL, NJ 217 E MADISON AVE	07626	350500 364300 714800	1621881	1621881 00 1621881	394508 394507 789015	412502 420364 832866	405471 405470 810941
86 162 123900	100X153 L163-165 .3512	1	SUEZ C/O ALTUS GROUP UP INC PO BOX 71970 PHOENIX, AZ E MADISON AVE	85050	692100 0 692100	1570375	1570375 00 1570375	309523 309522 619045	471859 479471 951330	392594 392594 785188
86 166 124000	50X153 2SF1G 167 3LT. .1756	2	COHEN, HELENE 231 E. MADISON AVE CRESSKILL, NJ 231 E MADISON AVE	07626	350500 337200 687700	1560391	1560391 00 1560391	379788 379787 759575	396626 404190 800816	390098 390098 780196
86 168 124100	75X153 4.2L 1.5SF1G L-169,170 .2634	2	CHARASH, INBAR & YONATAN 235 E MADISON AVE CRESSKILL, NJ 235 E MADISON AVE	07626	412100 442500 854600	1939087	1939087 00 1939087	472593 472592 945185	492251 501651 993902	484772 484772 969544
87 2 124200	75X125 4.6LT 2SF1G .2152	2	BERTMAN, LESLIE & COSTA, MICHELE 40 OAK ST CRESSKILL, NJ 40 OAK ST	07626	443900 225800 669700	1519549	1519549 00 1519549	371163 371162 742325	384929 392295 777224	379888 379887 759775
87 4 124300	100X135 6LT 2SF2G .3099	2	LUCIBELLO, MARTIN & DALE 31 ENGLSIDE ST CRESSKILL, NJ 31 ENGLSIDE ST	07626	444500 50000 *PARTIAL* 494500	1122021	1122021 00 1122021	467533 467532 935065	90758 96198 186956	280506 280505 561011
87 6 124400	100 X125 25 5LT 1SF1G 7-9 .2870	2	BEN DOR, ARIK (BENDOR) 25 ENGLSIDE STREET CRESSKILL, NJ 25 ENGLSIDE ST	07626	427500 764600 1192100	2704875	2704875 00 2704875	661193 661192 1322385	684689 697801 1382490	676219 676219 1352438
87 10 124500	L11-12 75X125 3.3LT 1SF2G .2152	2	SCELZI, GERALD J. & LORRAINE M. 19 ENGLSIDE ST CRESSKILL, NJ 19 ENGLSIDE ST	07626	377500 327800 705300	1600326	1600326 00 1600326	390483 390482 780965	405801 413560 819361	400082 400081 800163



Block No. Lot No. Qualification Account No.	Land Dimensions Building Description Additional Lots Acreage	Prop. Class	Owner's Name Address City State Property Location	Billing Code Zip Code	Land Improvement Exemption Net Total	2025 Property Tax Special Dist	2025 Total Tax Deduction Net Tax	Amt.Billed 2025 1st Q 2nd Q Total	2nd Half 2025 3rd Q 4th Q Total	Preliminary 2026 Tax 1st Q 2nd Q Total
87 13 124600	100X125 1SF1G L14-16 .2870	2	CHEN, MICHAEL F. & PIERA 11 ENGLSIDE ST CRESSKILL, NJ 11 ENGLSIDE ST	00672 07626	427500 170600 598100	1357089	1357089 00	331948 331947	343308 349886	339273 339272 678545
87 17 124700	125X100 5LT 1.5SF L-18-21 .2870	2	MODANI, SUMIT & MANIHAR, NEETA 269 EAST MADISON AVENUE CRESSKILL, NJ 269 E MADISON AVE	07626	427500 1023300 1450800	3291865	3291865 00	805345 805345	832608 848567	822967 822966 1645933
87 176 124800	L177 50X125 2.2LT 2SBR1G .1435	2	YAO,ZHENGUO 153 HILLSIDE AVE CRESSKILL, NJ 4 OAK ST	07626	327500 235200 562700	1276766	1276766 00	309350 309350	325939 332127	319192 319191 638383
87 178 124900	50X125 2.2L 2SBR1G 179 .1435	2	ABBATE JR, WILLIAM M & LORI 6 OAK ST CRESSKILL, NJ 6 OAK ST	07626	327500 148100 475600	1079136	1079136 00	261280 261280	275673 280903	269784 269784 539568
87 180 125000	L181 50X125 2.2LT 2SBR1G .1435	2	WOODFORD, MATTHEW S & LOMBARDI, ELLEN 10 OAK ST CRESSKILL, NJ 10 OAK ST	07626	327500 265100 592600	1344609	1344609 00	325910 325910	343136 349653	336153 336152 672305
87 182 125100	50X125 2.2L 2SBR1G L183 .1435	2	HELDER, ROBERT A. 14 OAK ST. CRESSKILL, N.J. 14 OAK ST	07626	327500 135100 462600	1049639 v1	1049639 -25000	247785 247785	261991 267078	256160 256160 512320
87 184 125200	50X125 2.2LT 2SBR1G L185 .1435	2	HONARMANDI, PEYMAN (ETAL) 18 OAK STREET CRESSKILL, NJ 18 OAK ST	07626	327500 142900 470400	1067338	1067338 00	258348 258347	272734 277909	266835 266834 533669
87 186 125300	50X125 2.2LT 1SF1G L187 .1435	2	KOUJOURIS, ANTHONY 24 OAK ST CRESSKILL, NJ 24 OAK ST	07626	327500 120800 448300	1017193	1017193 00	246158 246157	259973 264905	254299 254298 508597
87 188 125400	78X125 2SFR1G L189,190,191A .2238	2	DELEANU, DIANA 28 OAK ST CRESSKILL, NJ 28 OAK ST	07626	383500 232200 615700	1397023	1397023 00	339883 339882	355243 362015	349256 349256 698512
87 191 125500	75X125 3.3LT 1.5SF1G L192-193 .2152	2	GALLAGHER (ETALS), RYAN 120 PERSHING RD ENGLEWOOD CLIFFS, NJ 32 OAK ST	07632	371500 120600 492100	1116575	1116575 00	271343 271342	284239 289651	279144 279144 558288
87 197 125600	88X125 3.1LT 1SF1G .2525	2	BAR-CHAMA, NATHAN & R. FRIEDMAN 48 OAK ST CRESSKILL, NJ 48 OAK ST	07626	361500 465900 827400	1877371	1877371 00	457298 457297	476837 485939	469343 469343 938686
88 1 C0101 125700	3.1199 1SCB 3.1199	2	YOUNG, KATHLEEN MARIE 101 ORCHARD TERRACE CRESSKILL, NJ 101 ORCHARD TERRACE	07626 DU	332500 581500 914000	2073866	2073866 00	512785 512785	519121 529175	518467 518466 1036933
88 1 C0102 125700	3.1199 1SCB 3.1199	2	CHAE, SUNG HUI & HELEN Y & JAEHO D 229 ANDORRA GLEN COURT LAFAYETTE HILL, PA 102 ORCHARD TERRACE	19444	332500 513100 845600	1918666	1918666 00	474778 474777	479905 489206	479667 479666 959333
88 1 C0103 125700	3.1199 1SCB 3.1199	2	GABAY, JENNA Z & RONEN 103 ORCHARD TERRACE CRESSKILL, NJ 103 ORCHARD TERRACE	07626	332500 515600 848100	1924339	1924339 00	476158 476157	481348 490676	481085 481085 962170

Block No. Lot No. Qualification Account No.	Land Dimensions Building Description Additional Lots Acreage	Prop. Class	Owner's Name Address City State Property Location	Billing Code Zip Code	Land Improvement Exemption Net Total	2025 Property Tax Special Dist	2025 Total Tax Deduction Net Tax	Amt.Billed 2025 1st Q 2nd Q Total	2nd Half 2025 3rd Q 4th Q Total	Preliminary 2026 Tax 1st Q 2nd Q Total
88 1 C0104 125700	3.1199 1SCB 3.1199	2	KIM, DANIEL S & HANNAH T 104 ORCHARD TERRACE CRESSKILL, NJ 104 ORCHARD TERRACE	07626	332500 571700 904200	2051630	2051630 00 2051630	507380 507380 1014760	513462 523408 1036870	512908 512907 1025815
88 1 C0201 125700	3.1199 1SCB 3.1199	2	CHAN, RUSSELL KENNETH & PARK, SARAH 201 ORCHARD TERRACE CRESSKILL, NJ 201 ORCHARD TERRACE	07626 DU	332500 538200 870700	1975618	1975618 00 1975618	488750 488750 977500	494271 503847 998118	493905 493904 987809
88 1 C0202 125700	3.1199 1SCB 3.1199	2	OH, JAE H & BANG, SEONGHEE 15 KINKAID AVE CLOSTER, NJ 202 ORCHARD TERRACE	07624 DU	332500 574400 906900	2057756 V1	2057756 -25000 2032756	502568 502567 1005135	508823 518798 1027621	508189 508189 1016378
88 1 C0203 125700	3.1199 1SCB 3.1199	2	KANG PHILIP AND LIM, YOUSEN 203 ORCHARD TERR CRESSKILL, NJ 203 ORCHARD TERRACE	07626 DU	332500 503900 836400	1897792 V1	1897792 -25000 1872792	463468 463467 926935	468328 477529 945857	468198 468198 936396
88 1 C0204 125700	3.1199 1SCB 3.1199	2	RHEE, JUNE YONG-JUNE & KONG, MIJO 104 STONEGATE TRAIL CRESSKILL, NJ 204 ORCHARD TERRACE	07626	332500 521800 854300	1938407	1938407 00 1938407	479608 479607 959215	484897 494295 979192	484602 484602 969204
88 1 C0205 125700	3.1199 1SCB 3.1199	2	LEE, JOHN Y & PARK, JESSICA H 205 ORCHARD TERRACE CRESSKILL, NJ 205 ORCHARD TERRACE	07626	332500 517400 849900	1928423	1928423 00 1928423	477135 477135 954270	482402 491751 974153	482106 482106 964212
88 1 C0206 125700	3.1199 1SCB 3.1199	2	KOVACIC, ANKA & DIANNE PO BOX 346 CLOSTER, NJ 206 ORCHARD TERRACE	07624	332500 601000 933500	2118112	2118112 00 2118112	523653 523652 1047305	530269 540538 1070807	529528 529528 1059056
88 1 C0301 125700	3.1199 1SCB 3.1199	2	MIN, JUNE JAEYEON 301 ORCHARD TERRACE CRESSKILL, NJ 301 ORCHARD TERRACE	07626	332500 479100 811600	1841520	1841520 00 1841520	455055 455055 910110	461242 470168 931410	460380 460380 920760
88 1 C0302 125700	3.1199 1SCB 3.1199	2	KAPLAN, DONALD HENRY ETAL 302 ORCHARD TERR CRESSKILL, NJ 302 ORCHARD TERRACE	07626	332500 574400 906900	2057756	2057756 00 2057756	508818 508817 1017635	515073 525048 1040121	514439 514439 1028878
88 1 C0303 125700	3.1199 1SCB 3.1199	2	YANG, NING & WANG, JUN 79 ROBERTS ROAD ENGLEWOOD CLIFFS, NJ 303 ORCHARD TERRACE	07632	332500 515600 848100	1924339	1924339 00 1924339	476158 476157 952315	481348 490676 972024	481085 481085 962170
88 1 C0304 125700	3.1199 1SCB 3.1199	2	CHOO, JIYANG & PAUL GENE 304 ORCHARD TERRACE CRESSKILL, NJ 304 ORCHARD TERRACE	07626	332500 509700 842200	1910952	1910952 00 1910952	472880 472880 945760	477964 487228 965192	477738 477738 955476
88 1 C0305 125700	3.1199 1SCB 3.1199	2	JEON, YONGHYUN & LEE, SOYOUNG 305 ORCHARD TERRACE CRESSKILL, NJ 305 ORCHARD TERRACE	07626	332500 572600 905100	2053672	2053672 00 2053672	507840 507840 1015680	514018 523974 1037992	513418 513418 1026836
88 1 C0306 125700	3.1199 1SCB 3.1199	2	MANNINO, JAMES & LAUREN 306 ORCHARD TERRACE CRESSKILL, NJ 306 ORCHARD TERRACE	07626	332500 605700 938200	2128776	2128776 00 2128776	526240 526240 1052480	532988 543308 1076296	532194 532194 1064388
88 1 C0401 125700	3.1199 1SCB 3.1199	2	RYU, JAMES J 401 LAUREL LANE CRESSKILL, NJ 401 LAUREL LANE	07626	332500 598800 931300	2113120	2113120 00 2113120	522388 522387 1044775	529050 539295 1068345	528280 528280 1056560

Block No. Lot No. Qualification Account No.	Land Dimensions Building Description Additional Lots Acreage	Prop. Class	Owner's Name Address City State Property Location	Billing Code Zip Code	Land Improvement Exemption Net Total	2025 Property Tax Special Dist	2025 Total Tax Deduction Net Tax	Amt.Billed 2025 1st Q 2nd Q Total	2nd Half 2025 3rd Q 4th Q Total	Preliminary 2026 Tax 1st Q 2nd Q Total
88 1 C0402 125700	3.1199 1SCB 3.1199	2	LEE, DANIEL H & CHOI, NUN S 402 LAUREL LANE CRESSKILL, NJ 402 LAUREL LANE	07626	332500 582500 915000	2076135	2076135 00 2076135	513303 513302 1026605	519733 529797 1049530	519034 519034 1038068
88 1 C0403 125700	3.1199 1SCB 3.1199	2	ZHANG, ZHENJIE & YANG, AIQIN PO BOX 33 CRESSKILL, NJ 403 LAUREL LANE	07626	332500 572600 905100	2053672	2053672 00 2053672	507840 507840 1015680	514018 523974 1037992	513418 513418 1026836
88 1 C0404 125700	3.1199 1SCB 3.1199	2	YAE, JOHN MICHAEL & PARK, HYE SOOK 12 LONGVIEW COURT OLD TAPPAN, NJ 404 LAUREL LANE	07675	332500 513100 845600	1918666	1918666 00 1918666	474778 474777 949555	479905 489206 969111	479667 479666 959333
88 1 C0405 125700	3.1199 1SCB 3.1199	2	KOH, JOON YONG & LEEM, SUNGSIL 405 LAUREL LANE CRESSKILL, NJ 405 LAUREL LANE	07626	332500 520700 853200	1935911	1935911 00 1935911	479033 479032 958065	484231 493615 977846	483978 483978 967956
88 1 C0406 125700	3.1199 1SCB 3.1199	2	KANG, BYOUNG IL 406 LAUREL LANE CRESSKILL, NJ 406 LAUREL LANE	07626	332500 532700 865200	1963139	1963139 00 1963139	485703 485702 971405	491109 500625 991734	490785 490785 981570
88 1 C0501 125700	3.1199 1SCB 3.1199	2	PLATT, DOUGLAS & JACQUELINE ATLAS 501 LAUREL LANE CRESSKILL, NJ 501 LAUREL LANE	07626	332500 541600 874100	1983333	1983333 00 1983333	489900 489900 979800	496959 506574 1003533	495834 495833 991667
88 1 C0502 125700	3.1199 1SCB 3.1199	2	LEE, JUN & PARK, HANEFUL 502 LAUREL LANE CRESSKILL, NJ 502 LAUREL LANE	07626	332500 571000 903500	2050042	2050042 00 2050042	506920 506920 1013840	513132 523070 1036202	512511 512510 1025021
88 1 C0503 125700	3.1199 1SCB 3.1199	2	TAPPER, DORI 503 LAUREL LANE CRESSKILL, NJ 503 LAUREL LANE	07626	332500 533900 866400	1965862	1965862 00 1965862	486335 486335 972670	491831 501361 993192	491466 491465 982931
88 1 C0504 125700	3.1199 1SCB 3.1199	2	LEE, AEDY & PAUL 504 LAUREL LANE CRESSKILL, NJ 504 LAUREL LANE	07626	332500 572700 905200	2053899	2053899 00 2053899	507898 507897 1015795	514074 524030 1038104	513475 513475 1026950
88 1 C0505 125700	3.1199 1SCB 3.1199	2	BAR-DAVID, EYAL TRSTE & LIAT ETAL 505 LAUREL LN CRESSKILL, NJ 505 LAUREL LANE	07626	332500 569200 901700	2045957	2045957 00 2045957	505943 505942 1011885	512077 521995 1034072	511490 511489 1022979
88 1 C0506 125700	3.1199 1SCB 3.1199	2	GUREVICH, YURI, & KSENIA 506 LAUREL LANE CRESSKILL, NJ 506 LAUREL LANE	07626	332500 580200 912700	2070916	2070916 00 2070916	512095 512095 1024190	518344 528382 1046726	517729 517729 1035458
88 1 C0601 125700	3.1199 1SCB 3.1199	2	PENDERGAST IV, NORBERT R 602 COTTONWOOD COURT CRESSKILL, NJ 601 COTTONWOOD COURT	07626	332500 585500 918000	2082942	2082942 00 2082942	514970 514970 1029940	521452 531550 1053002	520736 520735 1041471
88 1 C0602 125700	3.1199 1SCB 3.1199	2	PENDERGAST, HELEN E 602 COTTONWOOD COURT CRESSKILL, NJ 602 COTTONWOOD COURT	07626	332500 586600 919100	2085438	2085438 00 2085438	515603 515602 1031205	522062 532171 1054233	521360 521359 1042719
88 1 C0603 125700	3.1199 1SCB 3.1199	2	PENDERGAST IV, NORBERT R 602 COTTONWOOD COURT CRESSKILL, NJ 603 COTTONWOOD COURT	07626	332500 578500 911000	2067059	2067059 00 2067059	511118 511117 1022235	517402 527422 1044824	516765 516765 1033530

12495800

28352971

00

00

28352971

14022870

14330101

14176489

Block No. Lot No. Qualification Account No.	Land Dimensions Building Description Additional Lots Acreage	Prop. Class	Owner's Name Address City State Property Location	Billing Code Zip Code	Land Improvement Exemption Net Total	2025 Property Tax Special Dist	2025 Total Tax Deduction Net Tax	Amt.Billed 2025 1st Q 2nd Q Total	2nd Half 2025 3rd Q 4th Q Total	Preliminary 2026 Tax 1st Q 2nd Q Total
88 1 C0604 125700	3.1199 1SCB 3.1199	2	PENDERGAST, GLENN 606 COTTONWOOD COURT CRESSKILL, NJ 604 COTTONWOOD COURT	07626	332500 574400 906900	2057756	2057756 00 2057756	508818 508817 1017635	515073 525048 1040121	514439 514439 1028878
88 1 C0605 125700	3.1199 1SCB 3.1199	2	JUNG, KYOUNGLOK & CHO, SOOYANG YVONNE 605 COTTONWOOD CT CRESSKILL, NJ 605 COTTONWOOD COURT	07626	332500 574400 906900	2057756	2057756 00 2057756	508818 508817 1017635	515073 525048 1040121	514439 514439 1028878
88 1 C0606 125700	3.1199 1SCB 3.1199	2	PENDERGAST, GLENN A 606 COTTONWOOD COURT CRESSKILL, NJ 606 COTTONWOOD COURT	07626	332500 603000 935500	2122650	2122650 00 2122650	524688 524687 1049375	531492 541783 1073275	530663 530662 1061325
88 1 C0701 125700	3.1199 1SCB 3.1199	2	LEE, MICHAEL Y & LU, SHARON 701 COTTONWOOD CT CRESSKILL, NJ 701 COTTONWOOD COURT	07626	332500 595200 927700	2104951	2104951 00 2104951	520433 520432 1040865	526941 537145 1064086	526238 526238 1052476
88 1 C0702 125700	3.1199 1SCB 3.1199	2	SUH, RYANG J & MISEON 702 COTTONWOOD COURT CRESSKILL, NJ 702 COTTONWOOD COURT	07626	332500 508200 840700	1907548	1907548 00 1907548	472075 472075 944150	477076 486322 963398	476887 476887 953774
88 1 C0703 125700	3.1199 1SCB 3.1199	2	GARABET, LEON 703 COTTONWOOD CT CRESSKILL, NJ 703 COTTONWOOD COURT	07626	332500 574600 907100	2058210	2058210 00 2058210	508933 508932 1017865	515184 525161 1040345	514553 514552 1029105
88 1 C0704 125700	3.1199 1SCB 3.1199	2	CHO, MYUNG H & SHIN, EUNICE 10 ERIC PLACE DEMAREST, NJ 704 COTTONWOOD COURT	07627	332500 591800 924300	2097237	2097237 00 2097237	518535 518535 1037070	525000 535167 1060167	524310 524309 1048619
88 2 125800	1.8424 A 1.8424	4A	FLOWER CENTER REAL EST. 16539 KENDLESHIRE TER. BRADENTON, FL 160 BROADWAY	34202	1012000 4869000 5881000	13343989	13343989 00 13343989	3136568 3136567 6273135	3503082 3567772 7070854	3335998 3335997 6671995
88 3 125850	3.4725 A 1SCB 3.4725	4B	JKP BROADWAY ASSOCIATES LLC NJ 270 SYLVAN AVE ENGLEWOOD CLIFFS, NJ 130 BROADWAY	07632	1908500 5156700 7065200	16030939	16030939 00 16030939	3749978 3749977 7499955	4226634 4304350 8530984	4007735 4007735 8015470
90 19	1.0178 ACRES 1.0178	2	ALVAREZ-MITCHELL, MONICA 626 FLOYD ST ENGLEWOOD CLIFFS, NJ 152 TRUMAN DRIVE	07632	1182900 5000 1187900	2695345	2695345 00 2695345	565110 565110 1130220	776029 789096 1565125	673837 673836 1347673
90 21 128000	170X267 18.2LT 2STML2G 1.0420	2	DHADDA, MANISH & NEELU 164 TRUMAN DR CRESSKILL, NJ 164 TRUMAN DRIVE	07626	653800 1715400 2369200	5375715	5375715 00 5375715	1302950 1302950 2605900	1371877 1397938 2769815	1343929 1343929 2687858
90 22 128100	170X267 18.2LT 1.0420	2	DESAI, RAJEEV 172 TRUMAN DR CRESSKILL, NJ 172 TRUMAN DRIVE	07626	653800 1435400 2089200	4740395	4740395 00 4740395	1147125 1147125 2294250	1211582 1234563 2446145	1185099 1185099 2370198
90 23.01 128200	220X272 23.9LT 2STML2G 1.3737	2	RIO VISTA REALTY LLC 47 RIO VISTA DR ALPINE, NJ 180 TRUMAN DRIVE	07620	951000 2969500 3920500	8895615	8895615 00 8895615	2191958 2191957 4383915	2234287 2277413 4511700	2223904 2223904 4447808
90 26 128230	1.01AC 1.0100	2	200 TRUMAN DR LLC 47 RIO VISTA DR ALPINE, NJ 200 TRUMAN DRIVE	07620	649000 1865300 2514300	5704947	5704947 00 5704947	1379540 1379540 2759080	1459105 1486762 2945867	1426237 1426237 2852474

Block No. Lot No. Qualification Account No.	Land Dimensions Building Description Additional Lots Acreage	Prop. Class	Owner's Name Address City State Property Location	Billing Code Zip Code	Land Improvement Exemption Net Total	2025 Property Tax Special Dist	2025 Total Tax Deduction Net Tax	Amt.Billed 2025 1st Q 2nd Q Total	2nd Half 2025 3rd Q 4th Q Total	Preliminary 2026 Tax 1st Q 2nd Q Total
90 27 128240	1.21 1.2100	2	SHAH, SWETA & SHREYAS 208 TRUMAN DR CRESSKILL, NJ 208 TRUMAN DRIVE	07626	679000 1961500 2640500	5991295	5991295 00 5991295	1634553 1634552 3269105	1346572 1375618 2722190	1497824 1497824 2995648
90 28 128250	.99 .9900	2	PERECMAN, DAVID 125 JACKSON DR CRESSKILL, NJ 125 JACKSON DRIVE	07626	646000 1791400 2437400	5530461	5530461 00 5530461	1338888 1338887 2677775	1412937 1439749 2852686	1382616 1382615 2765231
90 29 128260	.92 2SFR2G .9200	2	AKIVA, SUSAN (SUSY) 119 JACKSON DR CRESSKILL, NJ 119 JACKSON DRIVE	07626	635200 1748100 2383300	5407708	5407708 00 5407708	1306745 1306745 2613490	1384001 1410217 2794218	1351927 1351927 2703854
90 30 128270	.92 2SS3G .9200	2	COHEN, RICHARD N TRSTE 113 JACKSON DR CRESSKILL, NJ 113 JACKSON DRIVE	07626	635200 2654000 3289200	7463195	7463195 00 7463195	1705968 1705967 3411935	2007540 2043720 4051260	1865799 1865799 3731598
90 31 128280	.92 2SS2G .9200	2	HEMLOCK INVESTMENT CAPITAL LLC 1 HEMLOCK DRIVE CRESSKILL, NJ 1 HEMLOCK DRIVE	07626	635200 939900 1575100	3573902	3573902 00 3573902	862845 862845 1725690	915443 932769 1848212	893476 893475 1786951
90.01 10 126700	1.18AC 1SF2G 1.1800	2	GILBERT, KEREN & MATTHEW 10 LAMBS LANE CRESSKILL, NJ 10 LAMBS LANE	07626	674400 1136400 1810800	4108705	4108705 00 4108705	991473 991472 1982945	1052921 1072839 2125760	1027177 1027176 2054353
90.01 10.01 126750	1.09 AC 2SF2G 1.0900	2	GASPARRO, JERRY PO BOX 575 CRESSKILL, NJ 140 HILLSIDE AVE	07626	628000 1516300 2144300	4865417	4865417 00 4865417	1176795 1176795 2353590	1244120 1267707 2511827	1216355 1216354 2432709
90.01 10.02 126775	1.05 AC 1.0500	2	BRUNO, MICHAEL ANTHONY ETAL 12 LAMBS LN CRESSKILL, NJ 12 LAMBS LANE	07626	655000 1234300 1889300	4286822	4286822 00 4286822	1033735 1033735 2067470	1099285 1120067 2219352	1071706 1071705 2143411
90.01 11 126800	1SBR1G .0000	2	BLUMENFELD, DAN & DANA 14 LAMBS LN CRESSKILL, NJ 14 LAMBS LANE	07626	734500 992200 1726700	3917882	3917882 00 3917882	943690 943690 1887380	1005755 1024747 2030502	979471 979470 1958941
90.01 11.01 126900	0.16 .1600	1	OWNER UNKNOWN UNKNOWN UNKNOWN LAMBS LANE		24000 0 24000	54456	54456 00 54456	13800 13800 27600	13296 13560 26856	13614 13614 27228
90.01 12 127000	1.3AC 1SBR1G 1.3000	2	D'AMICO, RICHARD & BRENDA 16 LAMBS LANE CRESSKILL, N.J. 16 LAMBS LANE	07626	705300 922500 1627800	3693478	3693478 00 3693478	891940 891940 1783880	945846 963752 1909598	923370 923369 1846739
90.01 12.01 127200	1 AC 1SF 1.0000	2	PELEG, GUY & YIFAT HAREL 18 LAMBS LANE CRESSKILL, NJ 18 LAMBS LANE	07626	647500 1028800 1676300	3803525	3803525 00 3803525	916493 916492 1832985	976050 994490 1970540	950882 950881 1901763
90.01 12.03 127300	.14 AC .1400	1	UNKNOWN 67 UNION AVENUE CRESSKILL, NJ LAMBS LANE	07626	15500 0 15500	35170	35170 00 35170	8913 8912 17825	8587 8758 17345	8793 8792 17585
90.01 12.021 127100	.0000	2	FEROLIE JR(ETAL), LAWRENCE J 20 LAMBS LN CRESSKILL, NJ 20 LAMBS LANE	07626	638800 874900 1513700	3434585	3434585 00 3434585	827540 827540 1655080	881428 898077 1779505	858647 858646 1717293

24753900

56166601

00

00

56166601

27306750

28859851

28083304



Block No. Lot No. Qualification Account No.	Land Dimensions Building Description Additional Lots Acreage	Prop. Class	Owner's Name Address City State Property Location	Billing Code Zip Code	Land Improvement Exemption Net Total	2025 Property Tax Special Dist	2025 Total Tax Deduction Net Tax	Amt.Billed 2025 1st Q 2nd Q Total	2nd Half 2025 3rd Q 4th Q Total	Preliminary 2026 Tax 1st Q 2nd Q Total
90.01 12.022	.0000	2	VILLAFRANCO, WILLIAM & CORTNEY 22 LAMBS LANE CRESSKILL, NJ 22 LAMBS LANE	07626	635200 1248200 1883400	4273435	4273435 00 4273435	1028790 1028790 2057580	1097569 1118286 2215855	1068359 1068359 2136718
90.01 14 127700	2.2AC 2.2000	2	KRUGER, PAUL (ETAL) 53 KENNEDY RD CRESSKILL, NJ 53 KENNEDY RD	07626	832300 1478900 2311200	5244113	5244113 00 5244113	1270520 1270520 2541040	1338825 1364248 2703073	1311029 1311028 2622057
90.01 17 127810	1.6AC 1SF 1.6000	2	BERGER, DAVID J& DIMPLE B KABADI- 5 LAMBS LN CRESSKILL, NJ 5 LAMBS LANE	07626	531600 1023200 1554800	3527841	3527841 00 3527841	858303 858302 1716605	897067 914169 1811236	881961 881960 1763921
90.01 17.01 127820	1.2AC 2SST1G 1.2000	2	LEIN, LAWRENCE & JAYNE GURLAND 7 LAMBS LANE CRESSKILL, N. J. 7 LAMBS LANE	00660 07626	481600 955000 1436600	3259645	3259645 00 3259645	792005 792005 1584010	829917 845718 1675635	814912 814911 1629823
90.01 17.02 127821	0.622 .6220	1	LEIN, LAWRENCE & JAYNE 7 LAMBS LANE CRESSKILL, N.J. LAMBS LANE	00660 07626	311900 0 311900	707701	707701 00 707701	170890 170890 341780	181245 184676 365921	176926 176925 353851
90.01 18 127830	1.204AC 2SS1G 1.2040	2	KISLEVITZ, NOAH & JULIA C. GRAMMER 17 LAMBS LN CRESSKILL, NJ 17 LAMBS LANE	07626	455900 510500 966400	2192762	2192762 00 2192762	531933 531932 1063865	559133 569764 1128897	548191 548190 1096381
90.01 18.01 128700	1.3AC 1.5SB2G 1.3000	2	ST PIERRE, MARTIN & ALICIA 11 LAMBS LN CRESSKILL, NJ 11 LAMBS LANE	07626	486700 1743600 2230300	5060551	5060551 00 5060551	1232513 1232512 2465025	1285496 1310030 2595526	1265138 1265138 2530276
90.01 18.02 127850	1.2AC 1.2000	2	HELLER, SCOTT D. & FREDLYN A. 9 LAMBS LANE CRESSKILL, N.J. 9 LAMBS LANE	07626	480600 728100 1208700	2742540	2742540 00 2742540	666425 666425 1332850	698198 711492 1409690	685635 685635 1371270
90.01 18.03 127855	.93AC 2SFR2G .9300	2	OZ, AVISHAI & MAYA 15 LAMBS LN CRESSKILL, NJ 15 LAMBS LANE	07626	448800 1117000 1565800	3552800	3552800 00 3552800	864743 864742 1729485	903046 920269 1823315	888200 888200 1776400
90.01 19 127860	.93 AC .9300	2	BABIKIAN ETALS, KEVIN 151 HOOVER DR CRESSKILL, NJ 151 HOOVER DRIVE	07626	448500 1603700 2052200	4656442	4656442 00 4656442	1133440 1133440 2266880	1183494 1206068 2389562	1164111 1164110 2328221
90.01 20 127870	.92AC .9200	2	GILL, AMARDEEP & KHERHA, DAMANPREET 9 LOMAN CT CRESSKILL, NJ 9 LOMAN CT	07626	448700 2107700 2556400	5800472	5800472 00 5800472	1411625 1411625 2823250	1474551 1502671 2977222	1450118 1450118 2900236
90.01 21 127880	.93 AC .9300	2	AMERKANIAN(ETAL), GREGORY J 17 LOMAN CT CRESSKILL, NJ 17 LOMAN CT	07626	448900 1643000 2091900	4746521	4746521 00 4746521	1154945 1154945 2309890	1206810 1229821 2436631	1186631 1186630 2373261
90.01 22 127890	.92 AC 2SFR3G .9200	2	SEIDNER, NANCY S. & MICHAEL D. 23 LOMAN COURT CRESSKILL, N. J. 23 LOMAN CT	07626	449400 1527800 1977200	4486267	4486267 00 4486267	1091408 1091407 2182815	1140852 1162600 2303452	1121567 1121567 2243134
90.01 23 127900	.92 AC 2SFS2G .9200	2	SANTINI, MARTIN & LAURA 29 LOMAN COURT CRESSKILL, N.J. 29 LOMAN CT	02039 07626	363200 1147200 1510400	3427098	3427098 00 3427098	875955 875955 1751910	829287 845901 1675188	856775 856774 1713549

23657200

53678188

00

00

53678188

26166985

27511203

26839098

Block No. Lot No. Qualification Account No.	Land Dimensions Building Description Additional Lots Acreage	Prop. Class	Owner's Name Address City State Property Location	Billing Code Zip Code	Land Improvement Exemption Net Total	2025 Property Tax Special Dist	2025 Total Tax Deduction Net Tax	Amt.Billed 2025 1st Q 2nd Q Total	2nd Half 2025 3rd Q 4th Q Total	Preliminary 2026 Tax 1st Q 2nd Q Total
90.01 24 127910	1.2 AC 1.2000	2	SHERMAN, JONATHAN GRAY & JINGJING LI 33 LOMAN COURT CRESSKILL, NJ 33 LOMAN CT	07626	490900 1207700 1698600	3854123	3854123 00 3854123	936445 936445 1872890	981275 999958 1981233	963531 963531 1927062
90.01 25 127920	1.1 AC 1.1000	2	STEPHENS, M. JUNE TRSTE 11 MUSIC CIRCLE S NASHVILLE, TN 37 LOMAN CT	37203	465600 1927300 2392900	5429490	5429490 00 5429490	1332965 1332965 2665930	1368619 1394941 2763560	1357373 1357372 2714745
90.01 26 127930	1.10 AC. 1.1000	2	MOON, TAEWON & HWA YOUNG 24 LOMAN CT CRESSKILL, NJ 24 LOMAN CT	07626	447500 1903800 2351300	5335100	5335100 00 5335100	1300075 1300075 2600150	1354543 1380407 2734950	1333775 1333775 2667550
90.02 1 126600	1.03 AC 2SFR2G 1.0300	2	BOSCH, MAITE ELIANE 150 HOOVER DRIVE CRESSKILL, NJ 150 HOOVER DRIVE	07626	470400 1669500 2139900	4855433	4855433 00 4855433	1183695 1183695 2367390	1232252 1255791 2488043	1213859 1213858 2427717
90.02 2 126610	1.5 AC 1.5000	2	EJ MGT LLC 50 COUNTY ROAD CRESSKILL, NJ 142 HOOVER DRIVE	07626	512500 2394600 2907100	6596210	6596210 00 6596210	1676815 1676815 3353630	1605301 1637279 3242580	1649053 1649052 3298105
91.01 1 130200	L2-10 265X92 9.3LT .5597	15C	BOROUGH OF CRESSKILL 67 UNION AVE CRESSKILL NJ ENGLE ST & LAMBS LN	07626	*EXEMPT*	00	00 00 00	00 00 00	00 00 00	00 00 00
91.02 1 129500	117X123 1.5SF2G L2-4 .3304	15F	SHEMTOV, ILAN 7 REUTEN DR #K CLOSTER, NJ 121 ENGLE ST	07624	*EXEMPT*	00	00 00 00	00 00 00	00 00 00	00 00 00
91.02 5 129600	80X125 4.2L 1SF1G L6-8 .2296	2	SONG, BYUNG MOON & HEE KYUNG 115 ENGLE ST CRESSKILL, NJ 115 ENGLE ST	07626	409500 331800 741300	1682010	1682010 00 1682010	409918 409917 819835	427010 435165 862175	420503 420502 841005
91.02 9 129700	100X125 5.2LT 1.5SF1G L10-13 .2870	2	CAMPOLI, JOHN D. & MARGARET B. 107 ENGLE STREET CRESSKILL, NJ 107 ENGLE ST	07626	455000 524500 979500	2222486	2222486 00 2222486	542570 542570 1085140	563286 574060 1137346	555622 555621 1111243
91.02 14 129800	125X100 5LT 1.5SF L15-19 .2870	2	CHEN, NIR & MICHAL SHIRIN 93 ENGLE ST CRESSKILL, NJ 93 ENGLE ST	07626	474500 460900 935400	2122423	2122423 00 2122423	479320 479320 958640	576747 587036 1163783	530606 530606 1061212
91.02 20 129900	75X100 1SF1G L21-22 .1722	2	ZYPMAN-NIECHONSKI, FREDY R & RAQUEL 285 E MADISON AVE CRESSKILL, NJ 285 E MADISON AVE	07626	347500 309600 657100	1490960	1490960 00 1490960	361963 361962 723925	379904 387131 767035	372740 372740 745480
91.02 23 130000	75X100 3LT 1SF1G L24-25 .1722	2	SICHERI, PHYLLIS E. 279 E. MADISON AVE CRESSKILL NJ 279 E MADISON AVE	07626	346700 409700 756400	1716272	1716272 00 1716272	416875 416875 833750	437101 445421 882522	429068 429068 858136
91.02 26 130100	190X147 3LT 1SFG L27-32 .6412	2	MAZZELLA, FRANCO & LUCIA 16 ENGLESIDE ST. CRESSKILL, N.J. 16 ENGLESIDE ST	07626	455500 633400 1088900	2470714	2470714 00 2470714	604153 604152 1208305	625216 637193 1262409	617679 617678 1235357
91.03 5 130300	1.9AC 1SBR 1.9000	2	1 LAMBS LLC 1 LAMBS LN CRESSKILL, NJ 1 LAMBS LANE	07626	787000 1468400 2255400	5117503	5117503 00 5117503	1239125 1239125 2478250	1307222 1332031 2639253	1279376 1279376 2558752

Block No. Lot No. Qualification Account No.	Land Dimensions Building Description Additional Lots Acreage	Prop. Class	Owner's Name Address City State Property Location	Billing Code Zip Code	Land Improvement Exemption Net Total	2025 Property Tax Special Dist	2025 Total Tax Deduction Net Tax	Amt.Billed 2025 1st Q 2nd Q Total	2nd Half 2025 3rd Q 4th Q Total	Preliminary 2026 Tax 1st Q 2nd Q Total
91.03 7 130400	243X179 10.8LT 1SBR2G .9986	2	LA GALIA, LYDIA & FRANK 100 ENGLE ST CRESSKILL NJ 100 ENGLE ST	07626	643000 880900 1523900	3457729	3457729 00	832140 832140	888343 905106	864433 864432
91.03 8 130500	235X332 10.1LT 1SBR2G 1.7911	2	BEN-AVRAHAM, ORNA 120 ENGLE ST CRESSKILL, NJ 120 ENGLE ST	07626	715500 1826500 2542000	5767798	5767798 00	1391328 1391327	1478591 1506552	1441950 1441949
91.03 212.01 130410	.66AC 1SF .6600	1	3 LAMBS LANE LLC 3 LAMBS LANE CRESSKILL, NJ 3A LAMBS LANE	07626	596500 0 596500	1353459	1353459 00	317113 317112	356336 362898	338365 338365
91.04 1 130501	.9961AC .9961	2	JAIN, DR NARPAT & ARCHANA 323 E MADISON AVE CRESSKILL, NJ 323 E MADISON AVE	07626	457100 1626700 2083800	4728142	4728142 00	1150288 1150287	1202323 1225244	1182036 1182035
91.04 2 130502	.9185 AC .9185	2	DORF, NORMAN PO BOX 130 TENAFLY, NJ 327 E MADISON AVE	07670	448600 798600 1247200	2829897	2829897 00	688505 688505	719584 733303	707475 707474
91.04 3 130503	.9185 AC .9185	2	RAIMONDI, ROBERT H & JANINE H TRSTES 5 HUYLER LANDING RD CRESSKILL, NJ 5 HUYLER LANDING ROAD	07626	448600 1904200 2352800	5338503	5338503 00	1303008 1303007	1353304 1379184	1334626 1334626
91.04 4 130504	.9653 AC .9653	2	51 HICKORY HOLDINGS LLC 2 NORTH POND RD CRESSKILL, NJ 2 NORTH POND RD	07626	453700 820200 1273900	2890479	2890479 00	703800 703800	734433 748446	722620 722620
91.04 5 130505	.9255 AC .9255	2	YOUNG, MICHAEL S. & GLORIA K. 10 NORTH POND RD CRESSKILL, NJ 10 NORTH POND RD	07626	449300 2488000 2937300	6664734	6664734 00	1625065 1625065	1691147 1723457	1666184 1666183
91.04 6 130506	.9232 AC .9232	2	ZHONG, TIAN CE&HE, YIFAN 16 NORTH POND RD CRESSKILL, NJ 16 NORTH POND RD	07626	449000 1422400 1871400	4246207	4246207 00	1036725 1036725	1076086 1096671	1061552 1061552
91.04 7 130507	1.2217 AC 1.2217	2	KUPELIAN, SHAHE & PATRICIA 22 NORTH POND RD CRESSKILL, NJ 22 NORTH POND RD	07626	385500 1814500 2200000	4991800	4991800 00	1213998 1213997	1269803 1294002	1247950 1247950
91.04 8 130508	1.2730 1.2730	2	DENG, GUANG H&ZHANG, YAXUAN 27 N POND RD CRESSKILL, NJ 27 NORTH POND RD	07626	487500 1984600 2472100	5609195	5609195 00	1362520 1362520	1428481 1455674	1402299 1402299
91.04 9 130509	.9185AC .9185	2	NEGRON, JOSE & WILMA 23 NORTH POND RD CRESSKILL, NJ 23 NORTH POND RD	07626	448300 1194600 1642900	3727740	3727740 00	907120 907120	947714 965786	931935 931935
91.04 10 130510	1.5047 AC 1.5047	2	DIAZ, EUGENE & JULIE 17 N POND RD CRESSKILL, NJ 17 NORTH POND RD	07626	487400 1643900 2131300	4835920	4835920 00	1175760 1175760	1230478 1253922	1208980 1208980
91.04 11 130511	1.2295 AC 1.2295	2	CHATRNUCK, DONALD & KAREN 11 N POND RD CRESSKILL, NJ 11 NORTH POND RD	07626	482800 1965700 2448500	5555647	5555647 00	1352803 1352802	1411554 1438488	1388912 1388912

27323600

61997250

00

00

61997250

30120340

31876910

30998629

Block No. Lot No. Qualification Account No.	Land Dimensions Building Description Additional Lots Acreage	Prop. Class	Owner's Name Address City State Property Location	Billing Code Zip Code	Land Improvement Exemption Net Total	2025 Property Tax Special Dist	2025 Total Tax Deduction Net Tax	Amt.Billed 2025 1st Q 2nd Q Total	2nd Half 2025 3rd Q 4th Q Total	Preliminary 2026 Tax 1st Q 2nd Q Total
91.04 12 130512	1.2642 AC 2SBR2G 1.2642	2	JAIN, SUNIL& KALPANA 5 NORTH POND RD CRESSKILL, NJ 5 NORTH POND RD	00672 07626	486500 2251700 2738200	6212976	6212976 00	1514148 1514147	1577281 1607400	1553244 1553244
91.04 13 130513	1.0340 AC 1.0340	2	LOW, RONALD & CYNTHIA 35 HUYLER LANDING RD. CRESSKILL, N.J. 35 HUYLER LANDING ROAD	00660 07626	461200 1364700 1825900	4142967	4142967 00	1009528 1009527	1051914 1071998	1035742 1035742
91.04 14 130514	.9207 AC .9207	2	MARTIN GREENWOOD REVOCABLE TRUST 41 HUYLER LANDING RD CRESSKILL, NJ 41 HUYLER LANDING ROAD	07626	448800 1788600 2237400	5076661 V1	5076661 -25000	1232415 1232415	1281110 1305721	1262916 1262915
91.04 15 130515	.9594 AC .9594	2	NUNEZ, VICTOR&MICHELLE RODRIGUEZ- 15 KARENS LANE ENGLEWOOD CLIFFS, NJ 47 HUYLER LANDING ROAD	07632	453000 2433100 2886100	6548561	6548561 00	1597523 1597522	1660885 1692631	1637141 1637140
91.04 16 130516	.9365 AC .9365	2	KAUL, RAKESH & SUSHMA 53 HUYLER LANDING ROAD CRESSKILL, N.J. 53 HUYLER LANDING ROAD	00660 07626	450600 1610600 2061200	4676863	4676863 00	1137005 1137005	1190090 1212763	1169216 1169216
91.04 17 130517	1.0181 AC 1.0181	2	RUZICH, JOHN & CERES 59 HUYLER LANDING ROAD CRESSKILL, NJ 59 HUYLER LANDING ROAD	07626	459500 1706000 2165500	4913520	4913520 00	1196115 1196115	1248735 1272555	1228380 1228380
91.04 18 130518	1.0525 AC 1.0525	2	SIDHU, SUKHJINDER K 129 HOOVER DRIVE CRESSKILL, NJ 129 HOOVER DRIVE	07626	463300 2680200 3143500	7132602	7132602 00	1739605 1739605	1809407 1843985	1783151 1783150
91.04 19 130519	.9221 AC .9221	2	JO, YEORANG 139 HOOVER DR CRESSKILL, NJ 139 HOOVER DRIVE	07626	448900 2058000 2506900	5688156	5688156 00	1382760 1382760	1447530 1475106	1422039 1422039
91.04 20 130520	.9194 AC .9194	2	LEE, DAVID 10 LOMAN CT CRESSKILL, NJ 10 LOMAN CT	07626	448600 1662900 2111500	4790994	4790994 00	1166388 1166387	1217496 1240723	1197749 1197748
91.04 21 130521	.9194 AC .9194	2	COHEN, DARREN 16 LOMAN CT CRESSKILL, NJ 16 LOMAN CT	07626	448600 1763800 2212400	5019936	5019936 00	1223830 1223830	1273970 1298306	1254984 1254984
91.05 1 130522	.9193 AC .9193	2	LILES, KEVIN W & ERIKA 433 N. CAMEN DR., #730 BEVERLY HILLS, CA 4 HUYLER LANDING ROAD	91340	448600 2464700 2913300	6610278	6610278 00	1609828 1609827	1679288 1711335	1652570 1652569
91.05 2 130523	1.0658 AC 1.0658	2	FAN-MING & WEN-CHIH LIN 6 SOUTH POND RD CRESSKILL, NJ 6 SOUTH POND RD	02640 07626	464800 1873900 2338700	5306510	5306510 00	1296338 1296337	1344055 1369780	1326628 1326627
91.05 3 130524	1.2159 AC 1.2159	2	TSIGOUNIS, SIMONE TRSTE 10 S POND RD CRESSKILL, NJ 10 SOUTH POND RD	07626	457200 952500 1409700	3198609	3198609 00	779930 779930	811622 827127	799653 799652
91.05 4 130525	1.1890 AC 1.1890	2	GURVITZ, BENJAMIN ROEL ETAL 16 SOUTH POND RD CRESSKILL, NJ 16 SOUTH POND RD	07626	478300 1617300 2095600	4754916	4754916 00	1161040 1161040	1204893 1227943	1188729 1188729

Block No. Lot No. Qualification Account No.	Land Dimensions Building Description Additional Lots Acreage	Prop. Class	Owner's Name Address City State Property Location	Billing Code Zip Code	Land Improvement Exemption Net Total	2025 Property Tax Special Dist	2025 Total Tax Deduction Net Tax	Amt.Billed 2025 1st Q 2nd Q Total	2nd Half 2025 3rd Q 4th Q Total	Preliminary 2026 Tax 1st Q 2nd Q Total
91.05 5 130526	.9735 AC  .9735	2	DERRENNBERGER, MARK K & CALLAS, YVONNE 15 SOUTH POND RD CRESSKILL, NJ 15 SOUTH POND RD	01175 07626	431900 1895300 2327200	5280417	5280417 00	1289438 1289437	1337972 1363570	1320105 1320104
91.05 6 130527	.9185 AC  .9185	2	GOLD, RICHARD & MICHAELA 9 SOUTH POND RD CRESSKILL, NJ 9 SOUTH POND RD	07626	448600 1558000 2006600	4552975	4552975 00	1109405 1109405	1156047 1178118	1138244 1138244
91.05 7 130528	.9340 AC  .9340	2	FINKELSTEIN, RICHARD S TRSTE 75 LIVINGSTON AVENUE ROSELAND, NJ 26 HUYLER LANDING ROAD	07068	450200 1814700 2264900	5139058	5139058 00	1252120 1252120	1304952 1329866	1284765 1284764
91.05 8 130529	1.2457 AC OUSE 1.2457	2	FEINBERG, CRAIG L & JUDITH A 40 HUYLER LANDING RD CRESSKILL, NJ 40 HUYLER LANDING ROAD	07626	484600 1545800 2030400	4606978	4606978 00	1104748 1104747	1187574 1209909	1151745 1151744
91.05 9 130530	1.0504 AC  1.0504	2	AHMED, OMER & YAQOOB, AMNA S 10 MCGRATH DRIVE CRESSKILL, NJ 10 MC GRATH DRIVE	07626	463000 1532400 1995400	4527563	4527563 00	1103943 1103942	1148864 1170814	1131891 1131891
91.05 10 130531	1.0083 AC  1.0083	2	KIRKOR G & BERTA YIGITKURT H/W 14 MC GRATH DRIVE CRESSKILL, N.J. 14 MC GRATH DRIVE	07626	458400 1655300 2113700	4795985	4795985 00	1166618 1166617	1219750 1243000	1198997 1198996
91.05 11 130532	.9191 AC  .9191	2	RICHARD A. & LINDA HUBSCHMAN JR. 20 MC GRATH DR. CRESSKILL, N.J. 20 MC GRATH DRIVE	07626	426200 1349800 1776000	4029744	4029744 00	983078 983077	1022027 1041562	1007436 1007436
91.05 12 130533	.9217 AC  .9217	2	KATZ, LAWRENCE & TERRI 28 MC GRATH DR CRESSKILL, NJ 28 MC GRATH DRIVE	01175 07626	429300 2115800 2545100	5774832	5774832 00	1405243 1405242	1468176 1496171	1443708 1443708
91.05 13 130534	.9222 AC  .9222	2	CHANG, ZHONGHUA & QIN, ZHILIN 36 MCGRATH DRIVE CRESSKILL, NJ 36 MC GRATH DRIVE	07626	448900 3106200 3555100	8066522	8066522 00	2033775 2033775	1979933 2019039	2016631 2016630
91.05 14 130535	1.1038 AC  1.1038	2	GLAZER, ROBERT J. 44 MCGRATH DR CRESSKILL, NJ 44 MC GRATH DRIVE	07626	468900 2982500 3451400	7831227	7831227 00	1948503 1948502	1948128 1986094	1957807 1957807
91.05 15 130536	1.0799 AC  1.0799	2	MENURA LLC C/O DOC MAANDI MOVIES 9030 WEST SAHARA AVE #296 LAS VEGAS, NV 11 FAIRWAY COURT	89117	466300 3496800 3963100	8992274	8992274 00	2189945 2189945	2284395 2327989	2248069 2248068
91.05 16 130537	.9335 AC  .9335	2	NAHABEDIAN, SEBOUH ETAL 16 FAIRWAY COURT CRESSKILL, NJ 16 FAIRWAY COURT	07626	450100 1905200 2355300	5344176	5344176 00	1299615 1299615	1359519 1385427	1336044 1336044
91.05 17 130538	1.4676 AC  1.4676	2	LEVY, Yael & DANIEL 8 FAIRWAY COURT CRESSKILL, NJ 8 FAIRWAY COURT	07626	509000 2061400 2570400	5832238	5832238 00	1421573 1421572	1480409 1508684	1458060 1458059
91.05 18 130539	.9229 AC  .9229	2	BRONOVSKY (ETAL), ALEXANDER 369 E MADISON AVE CRESSKILL, NJ 369 E MADISON AVE	07626	449000 1688900 2137900	4850895	4850895 00	1236998 1236997	1176692 1200208	1212724 1212724

35092500

79624884

00

00

79624884

39089995

40534889

39812445



Block No. Lot No. Qualification Account No.	Land Dimensions Building Description Additional Lots Acreage	Prop. Class	Owner's Name Address City State Property Location	Billing Code Zip Code	Land Improvement Exemption Net Total	2025 Property Tax Special Dist	2025 Total Tax Deduction Net Tax	Amt.Billed 2025 1st Q 2nd Q Total	2nd Half 2025 3rd Q 4th Q Total	Preliminary 2026 Tax 1st Q 2nd Q Total
91.05 19 130540	1.0796 AC 1.0796	2	FUNICIELLO, JOSEH & LOUANN 359 E MADISON AVE CRESSKILL, NJ 359 E MADISON AVE	02640 07626	443000 1625000 2068000	4692292	4692292 00	1144250 1144250	1190522 1213270	1173073 1173073
91.05 20 130541	.9217 AC .9217	2	CARTAGENA, JOSEPH 351 E MADISON AVE CRESSKILL, NJ 351 E MADISON AVE	07626	448900 3160500 3609400	8189729	8189729 00	2001230 2001230	2073783 2113486	2047433 2047432
91.06 1 130542	.9196 AC .9196	2	GUMASTE FAMILY TRUST 328 E MADISON AVE CRESSKILL, NJ 328 E MADISON AVE	07626	448700 1542100 1990800	4517125	4517125 00	1099228 1099227	1148386 1170284	1129282 1129281
91.06 2 130543	.9968 AC .9968	2	DHALLA, SATISH & MINAKSHI 336 E MADISON AVE CRESSKILL, NJ 336 E MADISON AVE	07626	457200 1532400 1989600	4514402	4514402 00	1099343 1099342	1146916 1168801	1128601 1128600
91.06 3 130544	1.0048 AC 1.0048	2	SUZIE J HAHN FAMILY LLC 346 E MADISON AVE CRESSKILL, NJ 346 E MADISON AVE	07626	458100 1633200 2091300	4745160	4745160 00	1155233 1155232	1205845 1228850	1186290 1186290
91.06 4 130545	.9185 AC .9185	2	GRU, ALEJANDRO ETAL 354 E MADISON AVE CRESSKILL, NJ 354 E MADISON AVE	07626	448600 2185600 2634200	5977000	5977000 00	1459005 1459005	1515007 1543983	1494250 1494250
91.06 5 130546	1.4070 AC 1.4070	2	AP360 LLC NJ 360 E MADISON AVE CRESSKILL, NJ 360 E MADISON AVE	07626	502300 2587700 3090000	7011210	7011210 00	1711315 1711315	1777295 1811285	1752803 1752802
91.06 6 547	1.2002 AC 1.2002	2	JABARA JR, THEODORE R 366 E MADISON AVE CRESSKILL, NJ 366 E MADISON AVE	07626	479500 1825900 2305400	5230953	5230953 00	1269888 1269887	1332909 1358269	1307739 1307738
91.06 7 130548	1.0437 AC 1.0437	2	GREISS, JILL B 372 EAST MADISON AVE CRESSKILL, NJ 372 E MADISON AVE	02640 07626	462300 1495000 1957300	4441114	4441114 00	1083530 1083530	1126262 1147792	1110279 1110278
91.06 8 130549	.9185 AC .9185	2	WESLEY, WILLIAM 378 E MADISON AVE CRESSKILL, NJ 378 E MADISON AVE	07626	448600 2725300 3173900	7201579	7201579 00	1760535 1760535	1822798 1857711	1800395 1800395
91.06 9 130550	.9185 AC .9185	2	PHILIP & RANDI LESORGEN 384 E MADISON AVE CRESSKILL, NJ 384 E MADISON AVE	07626	448600 1436300 1884900	4276838	4276838 00	1038508 1038507	1089545 1110278	1069210 1069209
91.06 10 130551	1.0151 AC 1.0151	2	R&D CUMMINS LLC 388 E MADISON AVE CRESSKILL, NJ 388 E MADISON AVE	07626	459200 1679000 2138200	4851576	4851576 00	1180648 1180647	1233381 1256900	1212894 1212894
91.06 11 130552	1.1308 AC 1.1308	2	GUPTA, DEVRAJ & PUSHPA 61 MC GRATH DRIVE CRESSKILL, NJ 61 MC GRATH DRIVE	00853 07626	471900 2269600 2741500	6220464	6220464 00	1515355 1515355	1579799 1609955	1555116 1555116
91.06 12 130553	1.7761 AC 1.7761	2	WU, YAOGUANG & ZHUO, XIA 53 MCGRATH DR CRESSKILL, NJ 53 MC GRATH DRIVE	07626	542900 2696700 3239600	7350652	7350652 00	1796415 1796415	1861094 1896728	1837663 1837663

Block No. Lot No. Qualification Account No.	Land Dimensions Building Description Additional Lots Acreage	Prop. Class	Owner's Name Address City State Property Location	Billing Code Zip Code	Land Improvement Exemption Net Total	2025 Property Tax Special Dist	2025 Total Tax Deduction Net Tax	Amt.Billed 2025 1st Q 2nd Q Total	2nd Half 2025 3rd Q 4th Q Total	Preliminary 2026 Tax 1st Q 2nd Q Total
91.06 13 130555	1.0613 AC 1.0613	2	LOO, JASON & YUNG, JOYCE 45 MCGRATH DR CRESSKILL, NJ 45 MC GRATH DRIVE	07626	464200 2059000 2523200	5725141	5725141 00 5725141	1396100 1396100 2792200	1452593 1480348 2932941	1431286 1431285 2862571
91.06 14 130556	.9902 ACC .9902	2	THOMPSON, LEONARD S & STEPHANIE M 37 MCGRATH DRIVE CRESSKILL, NJ 37 MC GRATH DRIVE	07626	456400 1820300 2276700	5165832	5165832 00 5165832	1258618 1258617 2517235	1311777 1336820 2648597	1291458 1291458 2582916
91.06 15 130560	1.0998 AC 1.0998	2	SONG, EUGENE & PARK, SALLY SEILI 29 MCGRATH DRIVE CRESSKILL, NJ 29 MC GRATH DRIVE	07626	471700 3330800 3802500	8627873	8627873 00 8627873	2104788 2104787 4209575	2188235 2230063 4418298	2156969 2156968 4313937
91.06 16 130561	.9185 AC .9185	2	STEINBERG, ANDREW ETAL 21 MCGRATH DRIVE CRESSKILL, NJ 21 MC GRATH DRIVE	07626	448600 2188400 2637000	5983353	5983353 00 5983353	1459523 1459522 2919045	1517651 1546657 3064308	1495839 1495838 2991677
91.06 17 130562	.9185 AC .9185	2	THIAGARAJAH (ETAL), SOMASUNDARAM 11 MC GRATH DRIVE CRESSKILL, N.J. 11 MC GRATH DRIVE	07626	448600 1718400 2167000	4916923	4916923 00 4916923	1198645 1198645 2397290	1247898 1271735 2519633	1229231 1229231 2458462
91.06 18 130563	.9300 AC .9300	2	MAGRAM, IRVING 56 HUYLER LANDING ROAD CRESSKILL, NJ 56 HUYLER LANDING ROAD	07626 02640	449800 1687100 2136900	4848626	4848626 00 4848626	1180475 1180475 2360950	1232085 1255591 2487676	1212157 1212156 2424313
91.06 19 130564	1.0822 AC 1.0822	2	STEINMAN, JONAS 66 HUYLER LANDING ROAD CRESSKILL, NJ 66 HUYLER LANDING ROAD	07626	466500 2702600 3169100	7190688	7190688 00 7190688	1751910 1751910 3503820	1826004 1860864 3686868	1797672 1797672 3595344
91.06 20 130565	.9479 AC .9479	2	LISSNER FAMILY TRUST 353 W 56TH ST #11D NEW YORK, NY 113 HOOVER DRIVE	10019	451800 748800 1200600	2724161	2724161 00 2724161	661365 661365 1322730	694113 707318 1401431	681041 681040 1362081
91.06 21 130566	.9260 AC .9260	2	HIGGINS, MICHAEL & LAURA 105 HOOVER DR CRESSKILL, NJ 105 HOOVER DRIVE	07626	449400 1932700 2382100	5404985	5404985 00 5404985	1375170 1375170 2750340	1314221 1340424 2654645	1351247 1351246 2702493
91.06 22 130567	.9255 AC .9255	2	ELAHI-ZANDI,ASHLEY 6 APPIAN CIRCLE SIMPSONVILLE, SC 97 HOOVER DRIVE	29681	449300 1983600 2432900	5520250	5520250 00 5520250	1328883 1328882 2657765	1417862 1444623 2862485	1380063 1380062 2760125
91.06 23 130568	.9194 AC .9194	2	KOTHARI (ETALS), VANDANA & SURENDRA 87 HOOVER DR CRESSKILL, NJ 87 HOOVER DRIVE	07626	448600 1980000 2428600	5510493	5510493 00 5510493	1341130 1341130 2682260	1400760 1427473 2828233	1377624 1377623 2755247
91.06 24 130569	1.0896 AC 1.0896	2	NAYVA LLC 81 HOOVER DRIVE CRESSKILL, NJ 81 HOOVER DRIVE	07626	444000 2678300 3122300	7084499	7084499 00 7084499	1739835 1739835 3479670	1785242 1819587 3604829	1771125 1771125 3542250
91.06 25 130570	1.5849 AC 1.5849	2	KODJO, SHELTA & SCILLE, MAKEDA 77 HOOVER DR CRESSKILL, NJ 77 HOOVER DRIVE	07626	521900 2442900 2964800	6727131	6727131 00 6727131	1643005 1643005 3286010	1704254 1736867 3441121	1681783 1681783 3363566
91.06 26 130571	.9292 AC .9292	2	ABDEL-DAYEM, H.M. & EL-SHIRBINY, AYDA 71 HOOVER DR CRESSKILL, NJ 71 HOOVER DRIVE	07626	449800 2316300 2766100	6276281	6276281 00 6276281	1573660 1573660 3147320	1549267 1579694 3128961	1569071 1569070 3138141

Block No. Lot No. Qualification Account No.	Land Dimensions Building Description Additional Lots Acreage	Prop. Class	Owner's Name Address City State Property Location	Billing Code Zip Code	Land Improvement Exemption Net Total	2025 Property Tax Special Dist	2025 Total Tax Deduction Net Tax	Amt.Billed 2025 1st Q 2nd Q Total	2nd Half 2025 3rd Q 4th Q Total	Preliminary 2026 Tax 1st Q 2nd Q Total
91.06 27 130572	.9185AC .9185	2	LEE, DONGWOOK 63 HOOVER DR CRESSKILL, NJ 63 HOOVER DRIVE	07626	753800 1625400 2379200	5398405	5398405 00 5398405	1440835 1440835 2881670	1245282 1271453 2516735	1349602 1349601 2699203
91.06 28 130573	1.0283 AC 1.0283	2	CHO, SOUNG ICK 142 VACCARO DR CRESSKILL, NJ 142 VACCARO DRIVE	07626	775600 2205000 2980600	6762981	6762981 00 6762981	1610058 1610057 3220115	1755040 1787826 3542866	1690746 1690745 3381491
91.06 29 130574	.9533 AC .9533	2	LEE, ROBERT D & APIROM 148 VACCARO DRIVE CRESSKILL, N.J. 148 VACCARO DRIVE	07626	760600 2682100 3442700	7811486	7811486 00 7811486	1868578 1868577 3737155	2018231 2056100 4074331	1952872 1952871 3905743
91.06 30 130575	.9188 AC .9188	2	BAINS (TRSTES), KALPANA & SARINA 154 VACCARO DR. CRESSKILL, NJ 154 VACCARO DRIVE	07626	753800 2102700 2856500	6481399	6481399 00 6481399	1540885 1540885 3081770	1684104 1715525 3399629	1620350 1620350 3240700
91.06 31 130576	.9197 AC .9197	2	160 VACCARO ACQUISITION LLC 50 CHESTNUT RIDGE RD#208 MONTVALE, NJ 160 VACCARO DRIVE	07645	754000 2512400 3266400	7411462	7411462 00 7411462	1768700 1768700 3537400	1919066 1954996 3874062	1852866 1852865 3705731
91.06 32 130577	.9220 AC .9220	2	YOSHIDA, TADAO & CALYNA 168 VACCARO DR CRESSKILL, NJ 168 VACCARO DRIVE	07626	754400 1695000 2449400	5557689	5557689 00 5557689	1282710 1282710 2565420	1482663 1509606 2992269	1389423 1389422 2778845
91.06 33.01 130578	1.792 AC 1.7920	2	ELIASAF, RAN & BICHLER, ISABELLE 174 VACCARO DR CRESSKILL, NJ 174 VACCARO DRIVE	07626	928400 3285100 4213500	9560432	9560432 00 9560432	2276023 2276022 4552045	2481019 2527368 5008387	2390108 2390108 4780216
91.06 34.01 130579	1.833 AC 1.8330	2	ZHU, YONGMING & SONG, JING 188 VACCARO DR CRESSKILL, NJ 184 VACCARO DRIVE	07626	936600 4627200 5563800	12624262	12624262 00 12624262	3021568 3021567 6043135	3259963 3321164 6581127	3156066 3156065 6312131
91.06 35 130580	.7499 ACRE .7499	2	SCHMIDT, PAUL & JOYCE 222 GRAND AVE ENGLEWOOD, NJ 190 VACCARO DRIVE	07631	180000 332200 512200	1162182	1162182 00 1162182	549470 549470 1098940	28804 34438 63242	290546 290545 581091
91.06 36 130581	.7436 ACRE .7436	2	DI STAULO JR (ETAL), JOSEPH 196 VACCARO DRIVE CRESSKILL, NJ 196 VACCARO DRIVE	07626	718800 2713300 3432100	7787435	7787435 00 7787435	1859148 1859147 3718295	2015694 2053446 4069140	1946859 1946859 3893718
91.06 37 130582	.6313 ACRE .6313	2	OTHELLO LLC C/O JEFFREY COOPERSMITH 731 OTHELLO AVENUE FRANKLIN SQUARE, NY 204 VACCARO DRIVE	11010	696200 1561300 2257500	5122268	5122268 00 5122268	1216988 1216987 2433975	1331730 1356563 2688293	1280567 1280567 2561134
91.06 38 130583	.2295 ACRE .2295	1	SINGER (TRSTE), KAREN 212 VACCARO DRIVE CRESSKILL, NJ 212 VACCARO DRIVE	07626	615800 0 615800	1397250	1397250 00 1397250	315905 315905 631810	379333 386107 765440	349313 349312 698625
91.07 1 130578	.9184 AC .9184	2	118 HOOVER LLC 118 HOOVER DRIVE CRESSKILL, NJ 118 HOOVER DRIVE	07626	448500 1936100 2384600	5410657	5410657 00 5410657	1321120 1321120 2642240	1371094 1397323 2768417	1352665 1352664 2705329
91.07 2 130579	.9255 AC .9255	2	KAVALL, MARAT & MARGARET 90 HUYLER LANDING ROAD CRESSKILL, NJ 90 HUYLER LANDING ROAD	07626	755000 2814200 3569200	8098515	8098515 00 8098515	1936025 1936025 3872050	2093602 2132863 4226465	2024629 2024629 4049258

Block No. Lot No. Qualification Account No.	Land Dimensions Building Description Additional Lots Acreage	Prop. Class	Owner's Name Address City State Property Location	Billing Code Zip Code	Land Improvement Exemption Net Total	2025 Property Tax Special Dist	2025 Total Tax Deduction Net Tax	Amt.Billed 2025 1st Q 2nd Q Total	2nd Half 2025 3rd Q 4th Q Total	Preliminary 2026 Tax 1st Q 2nd Q Total
91.07 3 130580	.9285 AC .9285	1	FOREM, DAVID TRSTE 101 LEONARD STREET #7C NEW YORK, NY 104 HUYLER LANDING ROAD	10013	755600 0 755600	1714456	1714456 00 1714456	376165 376165 752330	476908 485218 962126	428614 428614 857228
91.07 4 13058L	.9206 AC .9206	2	RUBINSTEIN, NOAM 114 HUYLER LANDING ROAD CRESSKILL, NJ 114 HUYLER LANDING ROAD	07626	754200 2757400 3511600	7967820	7967820 00 7967820	1902790 1902790 3805580	2061807 2100433 4162240	1991955 1991955 3983910
91.07 5 130582	.9183 AC .9183	1	HASZL PROPERTIES LLC 114 HUYLER LANDING ROAD CRESSKILL, NJ 122 HUYLER LANDING ROAD	07626	753600 0 753600	1709918	1709918 00 1709918	375303 375302 750605	475512 483801 959313	427480 427479 854959
91.07 6 130583	.9183 AC .9183	2	TRUST UNDER CLAUSE THIRD 6597 NICHOLAS BLVD #1903 NAPLES, FL 128 HUYLER LANDING ROAD	RES TRST 34108	753600 3235700 3989300	9051722	9051722 00 9051722	2171315 2171315 4342630	2332605 2376487 4709092	2262931 2262930 4525861
91.07 7 130584	.9186 AC .9186	2	YU (ETAL), EDWARD C 66 HOOVER DR CRESSKILL, NJ 66 HOOVER DRIVE	07626	753800 1735700 2489500	5648676	5648676 00 5648676	1336818 1336817 2673635	1473828 1501213 2975041	1412169 1412169 2824338
91.07 8 130585	.9186 AC .9186	2	GONT, ARRIO & ILONA 78 HOOVER DRIVE CRESSKILL, NJ 78 HOOVER DRIVE	07626	448600 1347800 1796400	4076032	4076032 00 4076032	990035 990035 1980070	1038101 1057861 2095962	1019008 1019008 2038016
91.07 9 130586	.9184 AC .9184	2	HAJJAR, JOHN & SHARON 90 HOOVER DR. CRESSKILL, N.J. 90 HOOVER DRIVE	02640 07626	448500 2616200 3064700	6953804	6953804 00 6953804	1692340 1692340 3384680	1767707 1801417 3569124	1738451 1738451 3476902
91.07 10 130587	.9183 AC .9183	2	PORUSH(TRSTES), JEROME & DOREEN 98 HOOVER DR CRESSKILL, NJ 98 HOOVER DRIVE	07626	448500 2508300 2956800	6708979 v1	6708979 -25000 6683979	1630528 1630527 3261055	1695200 1727724 3422924	1670995 1670995 3341990
91.07 11 130588	.9190 AC .9190	2	DOKAS, ELIAS & STASSOU, ANDREA 104 HOOVER DRIVE CRESSKILL, NJ 104 HOOVER DRIVE	07626	448600 2125500 2574100	5840633	5840633 00 5840633	1424505 1424505 2849010	1481654 1509969 2991623	1460159 1460158 2920317
91.07 12 130589	.9184 AC .9184	2	HUSSAIN, MOHAMMED S 110 HOOVER DR CRESSKILL, NJ 110 HOOVER DRIVE	07626	448500 2125400 2573900	5840179	5840179 00 5840179	1417203 1417202 2834405	1488731 1517043 3005774	1460045 1460045 2920090
91.08 1 130590	.9309 AC .9309	2	FELDSTEIN, LYNDA 77 HUYLER LANDING ROAD CRESSKILL, NJ 77 HUYLER LANDING ROAD	07626	449900 3504800 3954700	8973214	8973214 00 8973214	2192993 2192992 4385985	2271864 2315365 4587229	2243304 2243303 4486607
91.08 2 130591	.9351 AC .9351	2	JIANG, NINGLING 134 HOOVER DRIVE CRESSKILL, NJ 134 HOOVER DRIVE	07626	450400 1679200 2129600	4832062	4832062 00 4832062	1174208 1174207 2348415	1230111 1253536 2483647	1208016 1208015 2416031
91.08 3 130592	.9639 AC .9639	2	ISKHAKOV, KAMIL 85 HUYLER LANDING ROAD CRESSKILL, NJ 85 HUYLER LANDING ROAD	07626	453500 2182800 2636300	5981765	5981765 00 5981765	1457568 1457567 2915135	1518815 1547815 3066630	1495442 1495441 2990883
91.08 4 130593	1.0964 AC 1.0964	2	HOROWITZ, ELLIOT 19442 ISLAND COURT DR BOCA RATON, FL 7 EAST HILL COURT	33434	789200 1722200 2511400	5698367	5698367 00 5698367	1343028 1343027 2686055	1492343 1519969 3012312	1424592 1424592 2849184

35697500

80997627

00

25000

80972627

38969590

42003037

40486316

Block No. Lot No. Qualification Account No.	Land Dimensions Building Description Additional Lots Acreage	Prop. Class	Owner's Name Address City State Property Location	Billing Code Zip Code	Land Improvement Exemption Net Total	2025 Property Tax Special Dist	2025 Total Tax Deduction Net Tax	Amt.Billed 2025 1st Q 2nd Q Total	2nd Half 2025 3rd Q 4th Q Total	Preliminary 2026 Tax 1st Q 2nd Q Total
91.08 5 130594	1.4292 AC  1.4292	2	KATIRAEIFAR (ETAL), MASOUD 15 EAST HILL COURT CRESSKILL, NJ 15 EAST HILL COURT	07626	855800 2556800 3412600	7743189	7743189 00 7743189	1839253 1839252 3678505	2013573 2051111 4064684	1935798 1935797 3871595
91.08 6 130595	1.6198AC  1.6198	2	MALONE, ELLIOTT & ARSOVSKA, JANA 14 EAST HILL COURT CRESSKILL, NJ 14 EAST HILL COURT	07626	894000 902500 1796500	4076259	4076259 00 4076259	946335 946335 1892670	1081914 1101675 2183589	1019065 1019065 2038130
91.08 7 130596	1.3543 AC  1.3543	2	SHAH, KUMAR PAL & MRIDULA K. 10 EAST HILL COURT CRESSKILL, NJ 10 EAST HILL COURT	07626	840800 3699000 4539800	10300806	10300806 00 10300806	2457090 2457090 4914180	2668344 2718282 5386626	2575202 2575201 5150403
91.08 8 130597	1.0351 AC  1.0351	2	CHENG, MING-CHUNG & CHRISTA LEI 6 EAST HILL CT CRESSKILL, NJ 6 EAST HILL COURT	07626	777000 2462100 3239100	7349518	7349518 00 7349518	1753578 1753577 3507155	1903367 1938996 3842363	1837380 1837379 3674759
91.08 9 130598	1.5753 AC  1.5753	2	FOREM, ADAM & JILL 103 HUYLER LANDING RD CRESSKILL, NJ 103 HUYLER LANDING ROAD	07626	885000 50000 *PARTIAL* 935000	2121515	2121515 00 2121515	431998 431997 863995	623618 633902 1257520	530379 530379 1060758
91.08 10 130599	1.1620 AC 2SBR3AG 1.1620	2	AGRAWAL, AMRIT 109 HUYLER LANDING ROAD CRESSKILL, NJ 109 HUYLER LANDING ROAD	07626	802400 1797200 2599600	5898492	5898492 00 5898492	1390063 1390062 2780125	1544886 1573481 3118367	1474623 1474623 2949246
91.08 11 830601	.9242 AC  .9242	2	JOTWANI, MANISH & MADHU 113 HUYLER LANDING ROAD CRESSKILL, NJ 113 HUYLER LANDING ROAD	07626	754800 2479500 3234300	7338627	7338627 00 7338627	1745413 1745412 3490825	1906112 1941690 3847802	1834657 1834657 3669314
91.08 12 130602	.9186 AC  .9186	2	CHIN, JUSTIN & HARUNA 119 HUYLER LANDING RD CRESSKILL, NJ 119 HUYLER LANDING ROAD	07626	753800 1878600 2632400	5972916	5972916 00 5972916	1342165 1342165 2684330	1629815 1658771 3288586	1493229 1493229 2986458
91.08 13 130603	.9186 AC  .9186	2	CLARKE, JENNIFER & THORNE-CHE 125 HUYLER LANDING RD CRESSKILL, NJ 125 HUYLER LANDING ROAD	07626	753800 2393200 3147000	7140543	7140543 00 7140543	1702690 1702690 3405380	1850273 1884890 3735163	1785136 1785136 3570272
91.08 14 130604	.9186 AC  .9186	2	STEELE(25YR TRST/ETC), CAROLE A 131 HUYLER LANDING ROAD CRESSKILL, NJ 131 HUYLER LANDING ROAD	07626	753800 1814400 2568200	5827246	5827246 00 5827246	1382243 1382242 2764485	1517256 1545505 3062761	1456812 1456811 2913623
91.08 15 130605	1.0156 AC  1.0156	2	LIN,YUNG-HSIUNG & CHUN FEN 137 HUYLER LANDING ROAD CRESSKILL, NJ 137 HUYLER LANDING ROAD	07626	773200 2618900 3392100	7696675	7696675 00 7696675	1834595 1834595 3669190	1995086 2032399 4027485	1924169 1924169 3848338
91.08 16 130605	.9199 ACRE  .9199	2	BARONE, NICKY & DIANA 97 TRUMAN DR CRESSKILL, NJ 97 TRUMAN DRIVE	07626	754000 3058700 3812700	8651016	8651016 00 8651016	2072358 2072357 4144715	2232181 2274120 4506301	2162754 2162754 4325508
91.08 17 130605	.9263 ACRE  .9263	2	WLAZLO, MARK & IREM 103 TRUMAN DRIVE CRESSKILL, NJ 103 TRUMAN DRIVE	07626	755200 2965700 3720900	8442722	8442722 00 8442722	2022160 2022160 4044320	2178736 2219666 4398402	2110681 2110680 4221361
91.08 18 130605	.9220 ACRE  .9220	2	109 TRUMAN DRIVE LLC 109 TRUMAN DRIVE CRESSKILL, NJ 109 TRUMAN DRIVE	07626	754400 2725100 3479500	7894986	7894986 00 7894986	1879100 1879100 3758200	2049256 2087530 4136786	1973747 1973746 3947493



Block No. Lot No. Qualification Account No.	Land Dimensions Building Description Additional Lots Acreage	Prop. Class	Owner's Name Address City State Property Location	Billing Code Zip Code	Land Improvement Exemption Net Total	2025 Property Tax Special Dist	2025 Total Tax Deduction Net Tax	Amt.Billed 2025 1st Q 2nd Q Total	2nd Half 2025 3rd Q 4th Q Total	Preliminary 2026 Tax 1st Q 2nd Q Total
91.08 19	.9247 ACRE  .9247	2	LOPES, ANTONIO & MARIA 117 TRUMAN DRIVE CRESSKILL, NJ 117 TRUMAN DRIVE	07626	755000 2535700 3290700	7466598	7466598 00 7466598	1777728 1777727 3555455	1937473 1973670 3911143	1866650 1866649 3733299
91.08 20	.9221 ACRE  .9221	2	LEIBOWITZ, MICHAEL & RANA 123 TRUMAN DR CRESSKILL, NJ 123 TRUMAN DRIVE	07626	754400 2623600 3378000	7664682	7664682 00 7664682	1830973 1830972 3661945	1982790 2019947 4002737	1916171 1916170 3832341
91.08 21	.9183 ACRE  .9183	2	WU, FRANK Y & CONG, KATHY M 129 TRUMAN DR CRESSKILL, NJ 129 TRUMAN DRIVE	07626	753600 3388700 4142300	9398879	9398879 00 9398879	2258083 2258082 4516165	2418574 2464140 4882714	2349720 2349720 4699440
91.08 22	.9186 ACRE  .9186	2	PHILLIPS, HADLEY TRSTE 135 TRUMAN DR CRESSKILL, NJ 135 TRUMAN DRIVE	07626	753800 3368900 4122700	9354406	9354406 00 9354406	2241638 2241637 4483275	2412891 2458240 4871131	2338602 2338601 4677203
91.08 23	.9183 ACRE  .9183	2	STEPHANS, JUNE M TRSTE 55 MUSIC SQUARE W #2ND FL NASHVILLE, TN 141 TRUMAN DRIVE	37203	753600 3058000 3811600	8648520	8648520 00 8648520	2054590 2054590 4109180	2248707 2290633 4539340	2162130 2162130 4324260
91.08 24	.9418 ACRE  .9418	2	FLEET TRUMAN LLC 225 MILLBURN AVENUE #202 MILLBURN, NJ 147 TRUMAN DRIVE	07041	758400 2955700 3714100	8427293	8427293 00 8427293	2253368 2253367 4506735	1939852 1980706 3920558	2106824 2106823 4213647
91.08 25	.9944 ACRE  .9944	2	RUSI JR, SELIM & SELIM 153 TRUMAN DRIVE CRESSKILL, NJ 153 TRUMAN DRIVE	07626	768800 3339700 4108500	9322187	9322187 00 9322187	2237325 2237325 4474650	2401172 2446365 4847537	2330547 2330547 4661094
91.09 1	.9219 ACRE  .9219	2	BARATIANTS, NATALIA 96 TRUMAN DR CRESSKILL, NJ 96 TRUMAN DRIVE	07626	754400 2355200 3109600	7055682	7055682 00 7055682	1681070 1681070 3362140	1829669 1863873 3693542	1763921 1763920 3527841
91.09 2	.9224 ACRE  .9224	2	LI, DAVID WEI & ANGELA X.W. 102 TRUMAN DR CRESSKILL, NJ 102 TRUMAN DRIVE	07626	754400 2587800 3342200	7583452	7583452 00 7583452	1837125 1837125 3674250	1936219 1972983 3909202	1895863 1895863 3791726
91.09 3	.9252 ACRE  .9252	2	DONG NAM NJ, LLC / ATTN: TIMOTHY WOO 550 DURIE AVE., SUITE 205 CLOSTER, NJ 108 TRUMAN DRIVE	07624	755000 3266100 4021100	9123876	9123876 00 9123876	2180918 2180917 4361835	2358905 2403136 4762041	2280969 2280969 4561938
91.09 4	.9222 ACRE  .9222	2	WOLFER, ANDREA FLUG 116 TRUMAN DR CRESSKILL, NJ 116 TRUMAN DRIVE	07626	754400 2807600 3562000	8082178	8082178 00 8082178	1925043 1925042 3850085	2096456 2135637 4232093	2020545 2020544 4041089
91.09 5	.9194 ACRE  .9194	2	MORGAN, JOHN & JENNIFER 122 TRUMAN DRIVE CRESSKILL, NJ 122 TRUMAN DRIVE	07626	753800 1859400 2613200	5929351	5929351 00 5929351	1402310 1402310 2804620	1547993 1576738 3124731	1482338 1482338 2964676
91.09 6	.9522 ACRE  .9522	2	SANCHETI, ASHOK KUMAR 128 TRUMAN DRIVE CRESSKILL, N.J. 128 TRUMAN DRIVE	07626	760400 2649000 3409400	7735929	7735929 00 7735929	1904630 1904630 3809260	1944583 1982086 3926669	1933983 1933982 3867965
91.09 7	.9220 ACRE  .9220	2	DESAI, AJAY N (TRSTE) 219 VACCARO DRIVE CRESSKILL, NJ 219 VACCARO DRIVE	07626	754400 2179000 2933400	6655885	6655885 00 6655885	1582515 1582515 3165030	1729294 1761561 3490855	1663972 1663971 3327943

Block No. Lot No. Qualification Account No.	Land Dimensions Building Description Additional Lots Acreage	Prop. Class	Owner's Name Address City State Property Location	Billing Code Zip Code	Land Improvement Exemption Net Total	2025 Property Tax Special Dist	2025 Total Tax Deduction Net Tax	Amt.Billed 2025 1st Q 2nd Q Total	2nd Half 2025 3rd Q 4th Q Total	Preliminary 2026 Tax 1st Q 2nd Q Total
91.09 8	.9550 ACRE  .9550	2	MERLEY, MICHAEL & BORDONE, LINDSEY 211 VACCARO DR CRESSKILL, NJ 211 VACCARO DRIVE	07626	761000 2784000 3545000	8043605	8043605 00 8043605	1921880 1921880 3843760	2080425 2119420 4199845	2010902 2010901 4021803
91.09 9	.9186 ACRE  .9186	2	KAMBOJ, NISHAKAR & PEARL MAANI 205 VACCARO DRIVE CRESSKILL, NJ 205 VACCARO DRIVE	07626	753800 2529000 3282800	7448673	7448673 00 7448673	1767780 1767780 3535560	1938501 1974612 3913113	1862169 1862168 3724337
91.09 10	.9191 ACRE  .9191	2	199 VACCARO LLC 115 MACARTHUR AVE CLOSTER, NJ 199 VACCARO DRIVE	07624	753800 1615800 2369600	5376622	5376622 00 5376622	1263160 1263160 2526320	1412119 1438183 2850302	1344156 1344155 2688311
91.09 11	.9183 ACRE  .9183	2	MASCHLER, ERIK & JILL 193 VACCARO DR CRESSKILL, NJ 193 VACCARO DRIVE	07626	753600 2842400 3596000	8159324	8159324 00 8159324	1950573 1950572 3901145	2109312 2148867 4258179	2039831 2039831 4079662
91.09 12	1.004 ACRES  1.0040	2	EBURU, CHINYERE & KESIENA 187 VACCARO DRIVE CRESSKILL, NJ 187 VACCARO DRIVE	07626	770800 3368200 4139000	9391391	9391391 00 9391391	2253080 2253080 4506160	2419851 2465380 4885231	2347848 2347848 4695696
91.10 1	.9621 ACRE  .9621	2	SONG, JIAN BO 8 WILLOW DR. ENGLEWOOD CLIFFS, NJ 234 VACCARO DRIVE	07632	762400 3127800 3890200	8826864	8826864 00 8826864	2116805 2116805 4233610	2275231 2318023 4593254	2206716 2206716 4413432
91.10 2	.9245 ACRE  .9245	2	SONG, JIAN BO 234 VACCARO DRIVE CRESSKILL, NJ 144 TRUMAN DRIVE	07626	754800 2482000 3236800	7344299	7344299 00 7344299	1754555 1754555 3509110	1899792 1935397 3835189	1836075 1836075 3672150
91.10 3	.2984 ACRE  .2984	1	ALVAREZ, ANTONIO C & ABIGAIL C 21677 SHEFFIELD DR. FARMINGTON HILLS, MI 18 PENDERGAST COURT	48335	629600 0 629600	1428562	1428562 00 1428562	321828 321827 643655	388991 395916 784907	357141 357140 714281
91.10 4	1.0432 ACRES  1.0432	1	RAKOVSKY, DAVID MICHAEL 110 EISENHOWER DR CRESSKILL, NJ 228 VACCARO DRIVE	07626	778600 0 778600	1766643	1766643 00 1766643	386113 386112 772225	492927 501491 994418	441661 441661 883322
91.10 5	.4006 ACRE  .4006	1	KWON, IL YEON & JINNY P.O. BOX 163 ALPINE, NJ 220 VACCARO DRIVE	07620	494200 0 494200	1121340	1121340 00 1121340	251333 251332 502665	306620 312055 618675	280335 280335 560670
92 1 130600	90X111 3.4L 1SCB L2-4 .2293	2	AGOURAS, MARIA 77 ENGLE ST CRESSKILL, NJ 77 ENGLE ST	07626	379000 128200 507200	1150837	1150837 00 1150837	279853 279852 559705	292777 298355 591132	287710 287709 575419
92 4.01 130700	85X118 4LT 1.5BR1G 5-7 .2303	2	WOLF, NOAM 69 ENGLE ST CRESSKILL, NJ 69 ENGLE ST	07626	385100 527900 913000	2071597	2071597 00 2071597	504218 504217 1008435	526560 536602 1063162	517900 517899 1035799
92 8 130800	100X128 5LT 1.5SF2G 9-11 .2938	2	NOY, ILANIT & LIOR 65 ENGLE STREET CRESSKILL, NJ 65 ENGLE ST	07626	433800 593700 1027500	2331398	2331398 00 2331398	467303 467302 934605	692745 704048 1396793	582850 582849 1165699
92 12 130900	50X138 2.3LT 1.5SF1G L13 .1584	2	LANE, KENNETH W 57 ENGLE ST CRESSKILL, NJ 57 ENGLE ST	07626	339200 199000 538200	1221176	1221176 00 1221176	296068 296067 592135	311561 317480 629041	305294 305294 610588

Block No. Lot No. Qualification Account No.	Land Dimensions Building Description Additional Lots Acreage	Prop. Class	Owner's Name Address City State Property Location	Billing Code Zip Code	Land Improvement Exemption Net Total	2025 Property Tax Special Dist	2025 Total Tax Deduction Net Tax	Amt.Billed 2025 1st Q 2nd Q Total	2nd Half 2025 3rd Q 4th Q Total	Preliminary 2026 Tax 1st Q 2nd Q Total
92 14 131000	50X144 1.5SF 15 2.4LT .1653	2	POTKULSKI JR, WILLIAM JOSEPH ETAL 53 ENGLE ST CRESSKILL, NJ 53 ENGLE ST	07626	343900 264900 608800	1381367	1381367 00 1381367	335225 335225 670450	352110 358807 710917	345342 345342 690684
92 16 131100	50 X 150 3LT 1.5SF L-17 .1722	2	MOSS, TRACI 49 ENGLE ST CRESSKILL, NJ 49 ENGLE ST	07626	349100 150400 499500	1133366	1133366 00 1133366	274965 274965 549930	288971 294465 583436	283342 283341 566683
92 18 131200	50X157 1.5SF L19 .1802	2	ANGAROLA, CAROL A. 45 ENGLE ST. CRESSKILL, N.J. 45 ENGLE ST	00672 07626	354300 154200 508500	1153787	1153787 00 1153787	280083 280082 560165	294014 299608 593622	288447 288447 576894
92 20 131300	50X130 2.3LT 1.5SF L21 .1492	2	KUTZIN, RONALD & ANN M (TRSTES) 41 ENGLE STREET CRESSKILL, NJ 41 ENGLE ST	07626	333400 176400 509800	1156736	1156736 00 1156736	280255 280255 560510	295309 300917 596226	289184 289184 578368
92 22 131400	50X103 2LT 1.5SF 23 .1182	2	SARCI, HALUK & MARGARET 37 ENGLE ST. CRESSKILL, N.J. 37 ENGLE ST	01175 07626	311000 180900 491900	1116121	1116121 00 1116121	269905 269905 539810	285450 290861 576311	279031 279030 558061
92 24 131500	50X105 2LT 1.5SF L25 .1205	2	LIEBOWITZ, JEROME & CLAIRE 33 ENGLE STREET CRESSKILL, N.J. 33 ENGLE ST	07626	312600 148600 461200	1046463	1046463 00 1046463	252943 252942 505885	267753 272825 540578	261616 261616 523232
92 26 131600	150 X 108 108 6.2LT 1.5SF L27-31 .3719	2	ALGE, THOMAS 8912 CHALK KNOLL DRIVE AUSTIN, TX 27 ENGLE ST	78735	476600 188600 665200	1509339	1509339 00 1509339	369380 369380 738760	381631 388948 770579	377335 377335 754670
92 32 131700	100X114 4.2LT L33-35 .2617	2	SHARMA, SANSAR & JANET 15 ENGLE ST CRESSKILL NJ 15 ENGLE ST	07626	411400 256400 667800	1515238	1515238 00 1515238	369380 369380 738760	384566 391912 776478	378810 378809 757619
92 36 131800	L37-38 81X157 7.2LT 1.5SB .2919	2	FRANZINO, FRANK J JR & KATHRYN C 9 ENGLE ST CRESSKILL NJ 9 ENGLE ST	07626	369500 203100 572600	1299229	1299229 00 1299229	315790 315790 631580	330676 336973 667649	324808 324807 649615
92 39 131900	75X133 3.6L 75X133 3.6LT 40-41 & 15A .2290	2	RAM, AARON & ADI ZAKAI- 5 ENGLE ST CRESSKILL, NJ 5 ENGLE ST	07626	453600 501900 955500	2168030	2168030 00 2168030	530553 530552 1061105	548207 558718 1106925	542008 542007 1084015
92.01 28 132000	100X100 4.1LT 1SF1G .2296	2	COHEN, NISSIM & HANA 25 DEVONSHIRE RD CRESSKILL, NJ 25 DEVONSHIRE RD	07626	401200 259900 661100	1500036	1500036 00 1500036	366218 366217 732435	380165 387436 767601	375009 375009 750018
92.01 29 132100	100X100 4.1LT 2SF1G .2296	2	NIKAS, SOULTANA 15 DEVONSHIRE ROAD CRESSKILL, NJ 15 DEVONSHIRE RD	07626	392300 397600 789900	1792283	1792283 00 1792283	437058 437057 874115	454740 463428 918168	448071 448071 896142
92.01 30 132200	79X125 5.4LT 1.5SF .2267	2	CONOVER, FRANCIS & EILEEN 30 ENGLE ST CRESSKILL NJ 30 ENGLE ST	07626	397600 326100 723700	1642075 V1	1642075 -25000 1617075	393663 393662 787325	410895 418855 829750	404269 404269 808538
92.01 32 132300	75X125 3.3LT L33-34 .2152	2	LOFBERG, CATHERINE TARDIO 38 ENGLE ST CRESSKILL, N.J. 38 ENGLE ST	00672 07626	379200 327500 706700	1603502	1603502 00 1603502	390138 390137 780275	407727 415500 823227	400876 400875 801751

Block No. Lot No. Qualification Account No.	Land Dimensions Building Description Additional Lots Acreage	Prop. Class	Owner's Name Address City State Property Location	Billing Code Zip Code	Land Improvement Exemption Net Total	2025 Property Tax Special Dist	2025 Total Tax Deduction Net Tax	Amt.Billed 2025 1st Q 2nd Q Total	2nd Half 2025 3rd Q 4th Q Total	Preliminary 2026 Tax 1st Q 2nd Q Total
92.01 35 132400	51 X 125 2.2LT 1.5SF1G L36 .1463	2	MORAN-CALABRESE, JOANNE & RICHARD 42 ENGLE ST. CRESSKILL, NJ 42 ENGLE ST	01175 07626	328600 215500 544100	1234563	1234563 00 1234563	299115 299115 598230	315174 321159 636333	308641 308641 617282
92.01 37 132500	100X125 5LT 5LT 1.5SF 38-40 .2870	2	MAYER, JANET 50 ENGLE ST CRESSKILL NJ 50 ENGLE ST	01576 07626	427500 199900 627400	1423571	1423571 00 1423571	347358 347357 694715	360977 367879 728856	355893 355893 711786
92.01 41 132600	50X125 1.5SF L-42 .1435	2	D'ADDARIO, EVAN & KISHA 54 ENGLE ST CRESSKILL, NJ 54 ENGLE ST	07626	330300 156800 487100	1105230	1105230 00 1105230	267663 267662 535325	282274 287631 569905	276308 276307 552615
92.01 44 132700	50X165 3.2LT 1.5SF .1894	2	ROLLI, RODICA 58 ENGLE STREET CRESSKILL, NJ 58 ENGLE ST	07626	363500 147000 510500	1158325	1158325 00 1158325	281348 281347 562695	295007 300623 595630	289582 289581 579163
92.01 46 132800	50X165 3.2LT 1.5SF .1894	2	GORE, SHERRY 31 CHURCHILL RD. CRESSKILL NJ 62 ENGLE ST	07626	363500 135300 498800	1131777	1131777 00 1131777	274850 274850 549700	288295 293782 582077	282945 282944 565889
92.01 48 132900	60X165 3.3LT 1.5SF .2273	2	MOSSMAN(ETAL), EVE 66 ENGLE ST CRESSKILL, NJ 66 ENGLE ST	00660 07626	389900 544200 934100	2119473 v1	2119473 -25000 2094473	511078 511077 1022155	531022 541296 1072318	523619 523618 1047237
92.01 54 133000	153X121 11.4LT 1.5SBR1G .4250	2	LEKA, PLLUMB & ERISELDA 78 ENGLE ST CRESSKILL, NJ 78 ENGLE ST	07626	494300 178100 672400	1525676	1525676 00 1525676	373750 373750 747500	385390 392786 778176	381419 381419 762838
92.01 54.01 133100	67X131 3.3LT 2SF2G .2015	2	HA, SUNG M & JIHEE 70 ENGLE ST CRESSKILL, NJ 70 ENGLE ST	07626	367200 360500 727700	1651151	1651151 00 1651151	402673 402672 805345	418901 426905 845806	412788 412788 825576
92.02 1 133200	75X125 3.3L 1SF2G 2-3 .2152	2	CHO, JANE 26 DEVONSHIRE RD CRESSKILL, NJ 26 DEVONSHIRE RD	07626	379200 673800 1053000	2389257	2389257 00 2389257	583108 583107 1166215	605730 617312 1223042	597315 597314 1194629
92.02 4 133300	100X125 5LT 1.5SF1G L5-7 .2870	2	MINTZ, JACK & JOAN 11 KENILWORTH DRIVE CRESSKILL, NJ 11 KENILWORTH DR	01175 07626	429800 258200 688000	1561072	1561072 00 1561072	380938 380937 761875	395815 403382 799197	390268 390268 780536
92.02 8 133400	L9-11 103X125 5LT .2956	2	ALROY, ALINE & MICHAEL YANNAI 5 KENILWORTH DR CRESSKILL, NJ 5 KENILWORTH DR	07626	436700 640200 1076900	2443486	2443486 00 2443486	598058 598057 1196115	617763 629608 1247371	610872 610871 1221743
92.02 12 133500	L13-15 103X125 4LT 1.5SBR2G .2956	2	KHO, MICHAEL C & LIM, SAMUEI 8 ENGLE STREET CRESSKILL, NJ 8 ENGLE ST	07626	436700 1192400 1629100	3696428	3696428 00 3696428	904590 904590 1809180	934664 952584 1887248	924107 924107 1848214
92.02 16 133600	50X125 2.2L 1SBR1G 17 .1435	2	CHO, KEUN YONG & JUNG, WOO KYUNG 12 ENGLE ST CRESSKILL, NJ 12 ENGLE ST	07626	328700 431300 760000	1724440	1724440 00 1724440	380363 380362 760725	477678 486037 963715	431110 431110 862220
92.02 18 133700	50X125 2.2L 1.5SBR1G L19 .1435	2	RAPHAEL MANAGEMENT LLC 460 BERGEN BLVD #110 PALISADES PARK, NJ 16 ENGLE ST	07650	328700 289300 618000	1402242	1402242 00 1402242	339078 339077 678155	358645 365442 724087	350561 350560 701121

Block No. Lot No. Qualification Account No.	Land Dimensions Building Description Additional Lots Acreage	Prop. Class	Owner's Name Address City State Property Location	Billing Code Zip Code	Land Improvement Exemption Net Total	2025 Property Tax Special Dist	2025 Total Tax Deduction Net Tax	Amt.Billed 2025 1st Q 2nd Q Total	2nd Half 2025 3rd Q 4th Q Total	Preliminary 2026 Tax 1st Q 2nd Q Total
92.02 20 133800	75X125 3.3LT 1.5SB1G 21-22 .2152	2	MOLNAR, MICHAEL P & MARILYN T 20 ENGLE STREET CRESSKILL, NJ 20 ENGLE ST	07626	379200 371500 750700	1703338	1703338 00 1703338	415035 415035 830070	432506 440762 873268	425835 425834 851669
92.03 12 133900	53X104 .1265	1	HECHT, PINCHAS A & ANAT SHERF 8 KENILWORTH DR CRESSKILL, NJ KENILWORTH DR	07626	88500 0 88500	200807	200807 00 200807	50888 50887 101775	49029 50003 99032	50202 50202 100404
92.03 14 134000	100X115 4.3LT 1.5SF1G .2640	2	HECHT, PINCHAS A & ANAT SHERF 8 KENILWORTH DR CRESSKILL, NJ 8 KENILWORTH DRIVE	07626	412600 632400 1045000	2371105	2371105 00 2371105	577703 577702 1155405	602103 613597 1215700	592777 592776 1185553
92.03 18.01 134100	125X132 1.5SF2AG L19-22 .3788	2	WILLIAMS, STACIE M 18 KENILWORTH DR CRESSKILL, NJ 18 KENILWORTH DR	07626	500700 1566700 2067400	4690931	4690931 00 4690931	1149253 1149252 2298505	1184842 1207584 2392426	1172733 1172733 2345466
92.04 1 144000	48X115 1.4LT 1.5SBR1G .1267	2	GLYNN, PETER F 2 CREST DRIVE SOUTH CRESSKILL, NJ 2 CREST DR SO	07626	302500 119900 422400	958426	D1 958426 -25000 933426	225590 225590 451180	238800 243446 482246	233357 233356 466713
92.04 2 144100	60X115 2.3LT 1.5SBR .1584	2	PARK (ETAL), TIMOTHY K 6 CREST DR SO CRESSKILL, NJ 6 CREST DR SO	07626	337900 198500 536400	1217092	1217092 00 1217092	295838 295837 591675	309758 315659 625417	304273 304273 608546
92.04 3 144200	60X115 2.3LT 1.5SBR1G .1584	2	CARDOZA, CHRISTOPHER P & JENNIFER L 10 CREST DR S CRESSKILL, NJ 10 CREST DR SO	07626	337900 222000 559900	1270413	1270413 00 1270413	308085 308085 616170	324042 330201 654243	317604 317603 635207
92.04 4 144300	60X115 2.3LT B .1584	2	DULLIGAN, KIM & PETER 14 CREST DR SO CRESSKILL, NJ 14 CREST DR SO	07626	337900 180600 518500	1176477	1176477 00 1176477	285775 285775 571550	299612 305315 604927	294120 294119 588239
92.04 5 144400	60X115 2.3LT 1.5SF1G .1584	2	KIM, SARAH JIEUN 18 CREST DR SO CRESSKILL, NJ 18 CREST DR SO	07626	337900 523800 861700	1955197	1955197 00 1955197	474490 474490 948980	498370 507847 1006217	488800 488799 977599
92.04 6 144500	60X115 2.3LT 1.5SBR1G .1584	2	SMITH, BETTY ANN 22 CREST DRIVE SOUTH CRESSKILL, NJ 22 CREST DR SO	07626	337900 150100 488000	1107272	W1 1107272 -25000 1082272	262103 262102 524205	276350 281717 558067	270568 270568 541136
92.04 7 144600	60X115 2.3LT 1.5SBR1G .1584	2	TAKAHASHI, HIROJI; ETAL 26 CREST DR SOUTH CRESSKILL, NJ 26 CREST DR SO	02640 07626	337900 138900 476800	1081859	1081859 00 1081859	262718 262717 525435	275590 280834 556424	270465 270465 540930
92.04 8 144700	60X115 2.3LT 1.5SBR1G .1584	2	IANNUCCI, ANTONETTE 30 CREST DR SO CRESSKILL, NJ 30 CREST DR SO	07626	337900 118100 456000	1034664	1034664 00 1034664	250643 250642 501285	264182 269197 533379	258666 258666 517332
92.04 9 144800	60X115 2.3LT 1.5SF .1584	2	KARP, PETER J & MARY LOU 34 CREST DR SO CRESSKILL, NJ 34 CREST DR SO	01576 07626	337900 158100 496000	1125424	1125424 00 1125424	272780 272780 545560	287204 292660 579864	281356 281356 562712
92.04 10 144900	60X115 2.3LT 1.5SF1G .1584	2	SHI, FANGYE & ZHAO, YIMENG 38 CREST DR SOUTH CRESSKILL, NJ 38 CREST DR SO	07626	337900 234500 572400	1298776	1298776 00 1298776	314985 314985 629970	331255 337551 668806	324694 324694 649388

9339700

21191781

00

50000

21141781

10291765

10850016

10570894



Block No. Lot No. Qualification Account No.	Land Dimensions Building Description Additional Lots Acreage	Prop. Class	Owner's Name Address City State Property Location	Billing Code Zip Code	Land Improvement Exemption Net Total	2025 Property Tax Special Dist	2025 Total Tax Deduction Net Tax	Amt.Billed 2025 1st Q 2nd Q Total	2nd Half 2025 3rd Q 4th Q Total	Preliminary 2026 Tax 1st Q 2nd Q Total
92.04 11 145000	60X115 2.3LT 1.5SBR1G .1584	2	ROBERT W. MYERS & HEIDI M. PINKERT 42 CREST DR SO CRESSKILL NJ 42 CREST DR SO	07626	337900 165400 503300	1141988	1141988 00 1141988	277380 277380 554760	290846 296382 587228	285497 285497 570994
92.04 12 145100	60X115 2.3LT 1.5SBR1G .1584	2	BURLISON, GEORGIA S & ADAM M 46 CREST DR S CRESSKILL, NJ 46 CREST DR SO	07626	337900 420600 758500	1721037	1721037 00 1721037	417795 417795 835590	438552 446895 885447	430260 430259 860519
92.04 13 145200	60X115 2.3LT 1.5SF1G .1584	2	AZAR & IBRAHAM 50 CREST DRIVE SOUTH CRESSKILL, NJ 50 CREST DR SO	07626	337900 156600 494500	1122021	1122021 00 1122021	272435 272435 544870	285856 291295 577151	280506 280505 561011
92.04 14 145300	96X115 1.5SF1G L15 .2534	2	ROMBERG, WALTRAUD 54 CREST DR SO CRESSKILL NJ 54 CREST DR SO	07626	404100 147800 551900	1252261	1252261 00 1252261	305095 305095 610190	318000 324071 642071	313066 313065 626131
92.05 1 139300	75X105 2.1LT 1.5SF1G .1808	2	ARIZAGA, JUAN P & JENNY F 18 COUNTY ROAD CRESSKILL, NJ 18 COUNTY RD	07626	281900 116700 398600	904423	904423 00 904423	218615 218615 437230	231405 235788 467193	226106 226106 452212
92.05 2 139400	60 X 105 2.2LT 1.5SF1G .1446	2	PAWELCZYK, THOMAS & DEBRA 8 CREST DR NO CRESSKILL NJ 8 CREST DR NO	00672 07626	328300 131200 459500	1042606	1042606 00 1042606	252368 252367 504735	266408 271463 537871	260652 260651 521303
92.05 3 139500	60X105 2.2LT 1.5SF1G .1446	2	HONG, YUN JUNG 12 CREST DR NO CRESSKILL, NJ 12 CREST DR NO	07626	328300 176800 505100	1146072	1146072 00 1146072	277553 277552 555105	292706 298261 590967	286518 286518 573036
92.05 4 139600	60X105 2.2LT 1.5SF3G .1446	2	DIASPARRA, ALFONSO SR. 16 CREST DR NO CRESSKILL NJ 16 CREST DR NO	07626	328300 137800 466100	1057581	1057581 00 1057581	255990 255990 511980	270237 275364 545601	264396 264395 528791
92.05 5 139700	60X150 2.2LT 1.5SF1G .2066	2	LEE, CHRISTOPHER HYUNSOO ETAL 20 CREST DRIVE NORTH CRESSKILL, NJ 20 CREST DR NO	07627	328300 401300 729600	1655462	1655462 00 1655462	401753 401752 803505	421966 429991 851957	413866 413865 827731
92.05 6 139800	60X105 2.2LT 1.5SF1G .1446	2	KELLY, REBECCA L 24 CREST DR NO CRESSKILL, NJ 24 CREST DR NO	07626	328300 168700 497000	1127693	1127693 00 1127693	273068 273067 546135	288046 293512 581558	281924 281923 563847
92.05 7 139900	60X105 2.2LT 1.5SF1G .1446	2	ROSEGREN, DONALD & MARIE 28 CREST DR NO CRESSKILL NJ 28 CREST DR NO	01175 07626	328300 137600 465900	1057127	1057127 00 1057127	255875 255875 511750	270126 275251 545377	264282 264282 528564
92.05 8 140000	60X105 2.2LT 1.5SBR1G .1446	2	HORAN, ITA 32 CREST DR NO CRESSKILL NJ 32 CREST DR NO	07626	328300 155000 483300	1096608	1096608 00 1096608	265478 265477 530955	280168 285485 565653	274152 274152 548304
92.05 9 140100	60X105 2.2LT 1.5SBR1G .1446	2	STOLLER, RICHARD & DIANE 36 CREST DR. NO . CRESSKILL, N.J. 36 CREST DR NO	01175 07626	328300 106600 434900	986788	986788 00 986788	238798 238797 477595	252205 256988 509193	246697 246697 493394
92.05 10 140200	60X105 2.2LT 1.5SBR1G .1446	2	IANNUCCI, MAUREEN 40 CREST DRIVE NORTH CRESSKILL, NJ 40 CREST DR NO	07626	328300 132300 460600	1045101	1045101 00 1045101	253000 253000 506000	267018 272083 539101	261276 261275 522551

7208800

16356768

00

00

16356768

7930400

8426368

8178388

Block No. Lot No. Qualification Account No.	Land Dimensions Building Description Additional Lots Acreage	Prop. Class	Owner's Name Address City State Property Location	Billing Code Zip Code	Land Improvement Exemption Net Total	2025 Property Tax Special Dist	2025 Total Tax Deduction Net Tax	Amt.Billed 2025 1st Q 2nd Q Total	2nd Half 2025 3rd Q 4th Q Total	Preliminary 2026 Tax 1st Q 2nd Q Total
92.05 11 140300	60X105 2.2LT 1.5SBR1G .1446	2	DI VIRGILIO, SYLVANA 44 CREST DR NORTH CRESSKILL, NJ 44 CREST DR NO	07626	328300 178700 507000	1150383	1150383 00 1150383	278645 278645 557290	293758 299335 593093	287596 287596 575192
92.05 12 140400	60X105 2.2LT 1.5SF1G .1446	2	LITVAK, OLGA & DMITRIY 1775 DE PINA LN. HAYWARD, CA 48 CREST DR NO	94545	328300 273100 601400	1364577	1364577 00 1364577	330798 330797 661595	348183 354799 702982	341145 341144 682289
92.05 13 140500	60X105 2.2LT 1.5SF1G .1446	2	LOEBS,KEITH & KERRY ANNE 52 CREST DR NO CRESSKILL, NJ 52 CREST DR NO	01175 07626	328300 115600 443900	1007209	1007209 00 1007209	243743 243742 487485	257421 262303 519724	251803 251802 503605
92.05 14 140600	60X105 2.2LT 1.5SBR .1446	2	PARK, KWANG MIN 56 CREST DR NORTH CRESSKILL, NJ 56 CREST DR NO	07626	328300 126400 454700	1031714	1031714 00 1031714	249723 249722 499445	263634 268635 532269	257929 257928 515857
92.05 15 140700	78X105 3.1LT 1.5SF .1880	2	UCHIMOTO, KOICHI & SANAE 60 CREST DR. NO CRESSKILL, NJ 60 CREST DR NO	02640 07626	342600 137800 480400	1090028	1090028 00 1090028	264213 264212 528425	278159 283444 561603	272507 272507 545014
92.05 16 140800	80X105,3.1LT 1.5SF .1928	2	KATECHIS, ANASTASIA 21 CREST DR SO CRESSKILL, NJ 53 CREST DR SO	07626	366300 167900 534200	1212100	1212100 00 1212100	294515 294515 589030	308597 314473 623070	303025 303025 606050
92.05 17 140900	60X105 2.2LT 1.5SF1G .1446	2	ATTARDI, MICHELLE A 49 CREST DRIVE SOUTH CRESSKILL, NJ 49 CREST DR SO	07626	328300 133500 461800	1047824	1047824 00 1047824	253690 253690 507380	267682 272762 540444	261956 261956 523912
92.05 18 141000	60X105 2.2LT 1.5SF1G .1446	2	EMICH, DENNIS & MAUREEN 45 CREST DR SO CRESSKILL NJ 45 CREST DR SO	07626	328300 291100 619400	1405419 v1	1405419 -25000 1380419	334495 334495 668990	352308 359121 711429	345105 345105 690210
92.05 19 141100	60X105 2.2LT 1.5SBR1G .1446	2	LYONS, SEAN & KIMBERLY GARRITY 41 CREST DRIVE SOUTH CRESSKILL, NJ 41 CREST DR SO	00170 07626	328300 179500 507800	1152198	1152198 00 1152198	279048 279047 558095	294259 299844 594103	288050 288049 576099
92.05 20 141200	60X105 2.2LT 1.5SBR1G .1446	2	MANNING, SEAN P & STACEY S 37 CREST DRIVE SOUTH CRESSKILL, NJ 37 CREST DR SO	07626	328300 145600 473900	1075279	1075279 00 1075279	260360 260360 520720	274673 279886 554559	268820 268820 537640
92.05 21 141300	60X105 2.2LT 1.5SBR1G .1446	2	WU (ETAL), DADONG 23 POTTER ROAD HILLSBOROUGH, NJ 33 CREST DR SO	08844	328300 351600 679900	1542693	1542693 00 1542693	375130 375130 750260	392477 399956 792433	385674 385673 771347
92.05 22 141400	60X105 2.2LT 1.5SBR1G .1446	2	PARK, SEJONG 29 CREST DRIVE SOUTH CRESSKILL, NJ 29 CREST DR SO	07626	328300 204400 532700	1208696	1208696 00 1208696	292848 292847 585695	308571 314430 623001	302174 302174 604348
92.05 23 141500	60X105 2.2LT 1.5SBR1G .1446	2	GUTMAN, EREZ 25 CREST DR SOUTH CRESSKILL, NJ 25 CREST DR SO	07626	328300 134500 462800	1050093	1050093 00 1050093	254150 254150 508300	268351 273442 541793	262524 262523 525047
92.05 24	60X105 2.2LT 1.5SF .1446	2	KATECHIS,ANASTASIA 21 CREST DR SO CRESSKILL,NJ 21 CREST DR SO	07626	328300 216000 544300	1235017	1235017 00 1235017	299230 299230 598460	315285 321272 636557	308755 308754 617509

7304200

16573230

00

25000

16548230

8021170

8527060

8274119

Block No. Lot No. Qualification Account No.	Land Dimensions Building Description Additional Lots Acreage	Prop. Class	Owner's Name Address City State Property Location	Billing Code Zip Code	Land Improvement Exemption Net Total	2025 Property Tax Special Dist	2025 Total Tax Deduction Net Tax	Amt.Billed 2025 1st Q 2nd Q Total	2nd Half 2025 3rd Q 4th Q Total	Preliminary 2026 Tax 1st Q 2nd Q Total
92.05 25 141700	60X105 2.2LT 1.5SBR1G .1446	2	COHEN, JEFFREY & KATHI 17 CREST DRIVE S CRESSKILL, NJ 17 CREST DR SO	07626	328300 284000 612300	1389309	1389309 00 1389309	336835 336835 673670	354452 361187 715639	347328 347327 694655
92.05 26 141800	60X105 2.2LT 1.5S F1G .1446	2	FARRELL, JOHN & IRENE TOTTEN 13 CREST DR SO CRESSKILL, NJ 13 CREST DR SO	07626	328300 236100 564400	1280624	1280624 00 1280624	310328 310327 620655	326880 333089 659969	320156 320156 640312
92.05 27 141900	60X105 2.2LT 1.5SBR1G .1446	2	KIM, SEONGSOON JOHN & SOOHYON 9 CREST DR SOUTH CRESSKILL, NJ 9 CREST DR SO	07626	328300 99700 428000	971132	971132 00 971132	235003 235002 470005	248210 252917 501127	242783 242783 485566
92.05 28 142000	60X105 2.2LT 1.5SBR1G .1446	2	NG, LOUIS & TSANG LAI M 5 CREST DR SOUTH CRESSKILL, NJ 5 CREST DR SO	07626	328300 149900 478200	1085036	1085036 00 1085036	262660 262660 525320	277228 282488 559716	271259 271259 542518
92.05 29 142100	70X105 2.3LT 1.5SBR1G .1687	2	APICE, RICHARD M TRUSTEE 68 LEGION DR CRESSKILL, NJ 1 CREST DR SO	07626	350100 149500 499600	1133592	1133592 00 1133592	275023 275022 550045	289026 294521 583547	283398 283398 566796
92.06 1.01 142200	57X103 2.1LT 1.5SBR1G .1348	2	CHAN, EDMUND & MARGARET 1 CREST DRIVE NORTH CRESSKILL, NJ 1 CREST DRIVE NO	07626	324000 393500 717500	1628008	1628008 00 1628008	394853 394852 789705	415205 423098 838303	407002 407002 814004
92.06 2 142400	60X103 2.2LT 1.5SF1G .1419	2	LEE, EDWARD & KWON, CHAEREE 5 CREST DR NORTH CRESSKILL, NJ 5 CREST DR NO	07626	327000 731900 1058900	2402644	2402644 00 2402644	585695 585695 1171390	609803 621451 1231254	600661 600661 1201322
92.06 3 142500	60X104 2.2LT 1.5SBR2G .1433	2	DIASPARRA, MADELINE 9 CREST DR NORTH CRESSKILL, NJ 9 CREST DR NO	07626	327300 154900 482200	1094112	1094112 00 1094112	264845 264845 529690	279559 284863 564422	273528 273528 547056
92.06 4 142600	60X104 2.2LT 1.5SF1G .1433	2	CHOI, HOSUK & LEE, CHOYOUNG 13 CREST DR N CRESSKILL, NJ 13 CREST DR NO	07626	327600 271500 599100	1359358	1359358 00 1359358	329475 329475 658950	346909 353499 700408	339840 339839 679679
92.06 5 142700	60X104 2.2LT 1.5SF1G .1433	2	ROTONDO, JULIE A 17 CREST DR NORTH CRESSKILL, NJ 17 CREST DR NO	07626	327900 115000 442900	1004940	1004940 00 1004940	243168 243167 486335	256867 261738 518605	251235 251235 502470
92.06 6 142800	60X105 2.2LT 1.5SF1G .1446	2	CHRISTENSEN, WILLIAM & SUSANNE 21 CREST DR N CRESSKILL, NJ 21 CREST DR NO	01576 07626	328200 167600 495800	1124970	1124970 00 1124970	272435 272435 544870	287323 292777 580100	281243 281242 562485
92.06 7 142900	60X105 2.2LT 1.5SBR1G .1446	2	HOROWITZ, MICHELE P 25 CREST DR NO CRESSKILL, NJ 25 CREST DR NO	07626	328500 163900 492400	1117256	1117256 00 1117256	270538 270537 541075	285382 290799 576181	279314 279314 558628
92.06 8 143000	60X105 2.2LT 1.5SBR1G .1446	2	UMALI, DYLAN VIRAY & STEPHANIE ROSE 29 CREST DR NORTH CRESSKILL, NJ 29 CREST DR NO	07626	328700 151000 479700	1088439	1088439 00 1088439	263523 263522 527045	278059 283335 561394	272110 272110 544220
92.06 9 143100	60X105 2.2LT 1.5SBR1G .1446	2	SAROUSSI, URIYA ETAL 33 CREST DR NORTH CRESSKILL, NJ 33 CREST DR NO	07626	329000 522500 851500	1932054	1932054 00 1932054	470408 470407 940815	490936 500303 991239	483014 483013 966027

Block No. Lot No. Qualification Account No.	Land Dimensions Building Description Additional Lots Acreage	Prop. Class	Owner's Name Address City State Property Location	Billing Code Zip Code	Land Improvement Exemption Net Total	2025 Property Tax Special Dist	2025 Total Tax Deduction Net Tax	Amt.Billed 2025 1st Q 2nd Q Total	2nd Half 2025 3rd Q 4th Q Total	Preliminary 2026 Tax 1st Q 2nd Q Total
92.06 10 143200	60X106 2.2LT 1.5SBR1G .1460	2	CHUNG, MATTHEW MINSUK (ETALS) 37 CREST N DRIVE CRESSKILL, NJ 37 CREST DR NO	07626	329300 148500 477800	1084128	1084128 00	262545 262545 525090	276891 282147 559038	271032 271032 542064
92.06 11 143300	60X106 2.2LT 1.5SBR1G .1460	2	LEVY, AMICHAJ 41 CREST DRIVE N CRESSKILL, NJ 41 CREST DR NO	07626	329600 523700 853300	1936138	1936138 00	470063 470062 940125	493313 502700 996013	484035 484034 968069
92.06 12 143400	60X106 2.2LT 1.5SF1G .1460	2	MOON, CHANGSOO & PARK, YOUNHA 45 CREST DR NORTH CRESSKILL, NJ 45 CREST DR NO	07626	329900 138200 468100	1062119	1062119 00	257140 257140 514280	271345 276494 547839	265530 265530 531060
92.06 13 143500	60X106 2.2LT 1.5SF1G .1460	2	PINNEL, ALISON 49 CREST DR NORTH CRESSKILL, NJ 49 CREST DR NO	07626	330200 182100 512300	1162409	1162409 00	281578 281577 563155	296809 302445 599254	290603 290602 581205
92.06 14 143700	60X107 2.2LT 1.5SBR1G .1474	2	ZALEWSKI, MARIUSZ 53 CREST DR NO CRESSKILL, NJ 53 CREST DR NO	07626	330500 121900 452400	1026496	1026496 00	247883 247882 495765	262877 267854 530731	256624 256624 513248
92.06 15 143700	60X107 2.2LT 1.5SBR1G .1474	2	PARITINO LLC 57 CREST DR NORTH CRESSKILL, NJ 57 CREST DR NO	07626	330700 236600 567300	1287204	1287204 00	311995 311995 623990	328487 334727 663214	321801 321801 643602
92.06 16 143800	60X107 2.2LT 1.5SF1G .1474	2	MARINO, DOMENICO & MAZZELLA, TINA 61 CREST DR NORTH CRESSKILL, NJ 61 CREST DR NO	07626	331000 306500 637500	1446488	1446488 00	350808 350807 701615	368930 375943 744873	361622 361622 723244
92.06 17 143900	75X108 2.4LT 1.5SF .1860	2	POLLAK, ISRAEL & ORA 65 CREST DR NORTH CRESSKILL, NJ 65 CREST DR NO	07626	345800 176500 522300	1185099	1185099 00	287443 287442 574885	302234 307980 610214	296275 296275 592550
92.07 1 134200	37,351.3 SF1LT 1.5SST2G .0000	2	EJ MANAGEMENT LLC 50 COUNTY RD CRESSKILL, NJ 50 COUNTY RD	07626	542000 88400 630400	1430378	1430378 00	349658 349657 699315	362064 368999 731063	357595 357594 715189
92.07 1.01 134210	119X85 4LT 2SFRIAG .2322	2	LU, WEI 116 PALISADES AVENUE CRESSKILL, NJ 116 PALISADE AVE	07626	388100 376500 764600	1734877	1734877 00	423890 423890 847780	439344 447753 887097	433720 433719 867439
92.07 1.02 134300	158X100 6.1LT 1SF1G .3627	2	DURAKU, RAMIS & JETON 108 PALISADE AVE CRESSKILL, NJ 108 PALISADE AVE	07626	451700 291800 743500	1687002	1687002 00	411988 411987 823975	427424 435603 863027	421751 421750 843501
92.07 1.03 134320	11,158.6 SF .0003	2	HER, RYAN 74 COUNTY RD CRESSKILL, NJ 74 COUNTY RD	07626	365400 716400 1081800	2454604	2454604 00	600185 600185 1200370	621167 633067 1254234	613651 613651 1227302
92.07 1.04 134340	13,205.1 SF .0003	2	JANG, JOSEPH & PATRICIA 124 PALISADE AVE CRESSKILL, NJ 124 PALISADE AVE	07626	438800 521300 960100	2178467	2178467 00	533198 533197 1066395	550756 561316 1112072	544617 544617 1089234
92.07 1.05 134360	12,825.7 SF .0003	2	MILLER, ADRIAN K & CAROLYN J 132 PALISADE AVE CRESSKILL, NJ 132 PALISADE AVE	01175 07626	432700 489500 922200	2092472	2092472 00	512038 512037 1024075	529127 539270 1068397	523118 523118 1046236

9593600

21767881

00

00

21767881

10600815

11167066

10883943

Block No. Lot No. Qualification Account No.	Land Dimensions Building Description Additional Lots Acreage	Prop. Class	Owner's Name Address City State Property Location	Billing Code Zip Code	Land Improvement Exemption Net Total	2025 Property Tax Special Dist	2025 Total Tax Deduction Net Tax	Amt.Billed 2025 1st Q 2nd Q Total	2nd Half 2025 3rd Q 4th Q Total	Preliminary 2026 Tax 1st Q 2nd Q Total
92.07 1.06 134380	16,139.8 SF .0004	2	BITTON, SHLOMI 42 COUNTY ROAD CRESSKILL, NJ 42 COUNTY RD	07626	384200 701300 1085500	2463000	2463000 00 2463000	602945 602945 1205890	622585 634525 1257110	615750 615750 1231500
92.07 35 134400	89X117 4LT 1SF1G .2390	2	ASTUDILLO, LUIS M(MARIO GONZALEZ) 174 PALISADE AVENUE CRESSKILL, NJ 174 PALISADE AVE	07626	414300 268700 683000	1549727	1549727 00 1549727	378925 378925 757850	392182 399695 791877	387432 387432 774864
92.07 36 134500	122X96 4.3LT 1SF1G .2689	2	SCHUSTER, JEAN 170 PALISADE AVE CRESSKILL, NJ 170 PALISADE AVE	07626	412000 275300 687300	1559484	1559484 00 1559484	381225 381225 762450	394737 402297 797034	389871 389871 779742
92.07 39 134600	150X113 5.1LT 1SF1G .3891	2	SOUDANT, ROBERT B & MARY ANNE 166 PALISADE AVE CRESSKILL NJ 166 PALISADE AVE	07626	430000 296500 726500	1648429 V1	1648429 -25000 1623429	396710 396710 793420	411009 419000 830009	405858 405857 811715
92.07 40 134700	200X129 5.4LT 1SF1G .5923	2	O'BRIEN, WILLIAM A. & LASH, CYNTHIA 162 PALISADE AVE CRESSKILL, NJ 162 PALISADE AVE	00660 07626	488000 309900 797900	1810435	1810435 00 1810435	443843 443842 887685	456987 465763 922750	452609 452609 905218
92.07 41 134800	130X116 4.1LT 1SF1G .3462	2	PISKORSKA, STELLA ETAL 158 PALISADE AVE CRESSKILL, NJ 158 PALISADE AVE	07626	402900 526700 929600	2109262	2109262 00 2109262	513993 513992 1027985	535526 545751 1081277	527316 527315 1054631
92.07 42 134900	100X104 4LT 1SF1G .2388	2	PARK, JAYSON & SON, HEE Y 154 PALISADE AVENUE CRESSKILL, NJ 154 PALISADE AVE	07626	394600 352000 746600	1694035	1694035 00 1694035	413253 413252 826505	429659 437871 867530	423509 423509 847018
92.07 43 135000	100X104 4LT 1SF1G .2388	2	KIM, MYUNG H & CHOI, SEUNG HEE 150 PALISADE AVE CRESSKILL, NJ 150 PALISADE AVE	07626	394600 345600 740200	1679514	1679514 00 1679514	409515 409515 819030	426171 434313 860484	419879 419878 839757
92.07 44 135100	100X104 4LT 1SF1G .2388	2	DI STAULO CONSTR I LLC 196 VACCARO DR CRESSKILL, NJ 146 PALISADE AVE	07626	394600 640700 1035300	2349096	2349096 00 2349096	573965 573965 1147930	594889 606277 1201166	587274 587274 1174548
92.07 45 135200	100X104 4.3LT 1SF2G .2388	2	LUICK, JOSEPH & KATHLEEN 142 PALISADE AVE CRESSKILL, N.J. 142 PALISADE AVE	07626	394600 291500 686100	1556761	1556761 00 1556761	379960 379960 759920	394647 402194 796841	389191 389190 778381
92.07 46 135300	107X93 2SF2G .2284	2	BAHNG, SCOTT & JANG, WOO YOUNG 2 PALISADE CT CRESSKILL, NJ 2 PALISADE CT	07626	389900 322500 712400	1616436	1616436 00 1616436	395083 395082 790165	409217 417054 826271	404109 404109 808218
92.07 47 135400	97X113 4.2LT 2SF2G .2516	2	GALGANO, KEVIN 254 WILSON DRIVE CRESSKILL, NJ 4 PALISADE CT	07626	414200 387400 801600	1818830	1818830 00 1818830	444245 444245 888490	460762 469578 930340	454708 454707 909415
92.07 48 135500	100X109 4.2LT 1SF1G .2502	2	ADAM, YASMIN 136 PALISADE AVE CRESSKILL, NJ 136 PALISADE AVE	07626	398300 255800 654100	1484153	1484153 00 1484153	362480 362480 724960	375999 383194 759193	371039 371038 742077
92.07 49 135600	116X110, 5LT 1SF1G .2929	2	CLEARY, JAMES A & ELIZABETH S 140 PALISADE AVE CRESSKILL, NJ 140 PALISADE AVE	07626	400600 193700 594300	1348467	1348467 00 1348467	329015 329015 658030	341950 348487 690437	337117 337117 674234

10880400

24687629

00

25000

24662629

12050310

12612319

12331318



Block No. Lot No. Qualification Account No.	Land Dimensions Building Description Additional Lots Acreage	Prop. Class	Owner's Name Address City State Property Location	Billing Code Zip Code	Land Improvement Exemption Net Total	2025 Property Tax Special Dist	2025 Total Tax Deduction Net Tax	Amt.Billed 2025 1st Q 2nd Q Total	2nd Half 2025 3rd Q 4th Q Total	Preliminary 2026 Tax 1st Q 2nd Q Total
92.08 1 135700	75X110 3.3LT 1SF .1894	2	STATHATOS, ELEFTERIA 256 E MADISON AVENUE CRESSKILL, NJ 256 E MADISON AVE	07626	374300 940300 1314600	2982827	2982827 00 2982827	728640 728640 1457280	755544 770003 1525547	745707 745707 1491414
92.08 2 135800	75X110 3.1LT 1SF1G .1894	2	BOISARD, PATRICIA ETAL 250 E MADISON AVE CRESSKILL, NJ 250 E MADISON AVE	07626	359500 170300 529800	1202116	1202116 00 1202116	292618 292617 585235	305527 311354 616881	300529 300529 601058
92.08 3 135900	75X100 3.1LT 1SF1G .1722	2	YI, MINSONG 242 E MADISON AVE CRESSKILL, NJ 242 E MADISON AVE	07626	359500 554100 913600	2072958	2072958 00 2072958	503988 503987 1007975	527467 537516 1064983	518240 518239 1036479
92.08 4 136000	75X110 3.1LT 1SF1G .1894	2	CASHIN, EDITH J 236 E MADISON AVE CRESSKILL NJ 236 E MADISON AVE	07626	359500 207900 567400	1287431	1287431 00 1287431	312743 312742 625485	327852 334094 661946	321858 321858 643716
92.08 5 136100	75X100,3.1LT 1SF 1G .1722	2	SHIN, SOO CHUL & SUNG JA 230 E MADISON AVE CRESSKILL, NJ 230 E MADISON AVE	07626	359500 217500 577000	1309213	1309213 00 1309213	317975 317975 635950	333458 339805 673263	327304 327303 654607
92.08 6 136200	75X100 3.1LT 1SF1G .1722	2	DIAB, HASAN 224 E MADISON AVE CRESSKILL, NJ 224 E MADISON AVE	07626	359500 641000 1000500	2270135	2270135 00 2270135	552460 552460 1104920	577105 588110 1165215	567534 567534 1135068
92.08 7 136300	75X110 1SF1G .1894	2	PARK, MICHAEL 218 E MADISON AVE CRESSKILL, NJ 218 E MADISON AVE	07626	359500 424500 784000	1778896	1778896 00 1778896	432400 432400 864800	452736 461360 914096	444724 444724 889448
92.08 8 136400	75X100 3.1LT 2SF1G .1722	2	KIM, SUNG HO & JI WON 212 E MADISON AVE CRESSKILL, NJ 212 E MADISON AVE	07626	359500 267300 626800	1422209	1422209 00 1422209	346323 346322 692645	361335 368229 729564	355553 355552 711105
92.08 9 136500	75X110 3.1LT 1SF1G .1894	2	MONTAG,NATHANIEL&JUDITH 206 E MADISON AVE CRESSKILL, NJ 206 E MADISON AVE	07626	359500 425000 784500	1780031	1780031 00 1780031	432688 432687 865375	453013 461643 914656	445008 445008 890016
92.08 10 136600	75X110 3.1LT 1SF1G .1894	2	HECHT, PINHAS & ANAT SHERF 200 E MADISON AVE CRESSKILL, NJ 200 E MADISON AVE	07626	359500 358200 717700	1628461	1628461 00 1628461	370473 370472 740945	439811 447705 887516	407116 407115 814231
92.08 11 136700	75X100 3.1LT 1SF1G .1722	2	MEIR, AMIT 194 E MADISON AVE CRESSKILL, NJ 194 E MADISON AVE	07626	359500 310700 670200	1520684	1520684 00 1520684	369495 369495 738990	387161 394533 781694	380171 380171 760342
92.08 12 136800	75X110 3.1LT 1SF1G .1894	2	YI (ETAL), IMHYUK 188 E MADISON AVE CRESSKILL, NJ 188 E MADISON AVE	07626	359500 389700 749200	1699935	1699935 00 1699935	413425 413425 826850	432422 440663 873085	424984 424984 849968
92.08 13 136900	90X94 3.1LT 1SF1G .1942	2	DE PICCIOTO, MORDECHAI & NAAMA 182 E MADISON AVE CRESSKILL, NJ 182 E MADISON AVE	07626	367300 429600 796900	1808166	1808166 00 1808166	398188 398187 796375	501513 510278 1011791	452042 452041 904083
92.08 14 137000	121X120 5.4LT 1SF1G .3333	2	LEE, MICHAEL 102 COUNTY RD CRESSKILL, NJ 102 COUNTY RD	07626	413800 164600 578400	1312390	1312390 00 1312390	320908 320907 641815	332106 338469 670575	328098 328097 656195

Block No. Lot No. Qualification Account No.	Land Dimensions Building Description Additional Lots Acreage	Prop. Class	Owner's Name Address City State Property Location	Billing Code Zip Code	Land Improvement Exemption Net Total	2025 Property Tax Special Dist	2025 Total Tax Deduction Net Tax	Amt.Billed 2025 1st Q 2nd Q Total	2nd Half 2025 3rd Q 4th Q Total	Preliminary 2026 Tax 1st Q 2nd Q Total
92.08 15 137100	70X93, 2.4LT 1SF 1G .1494	2	LIPTON, PAUL R. 96 COUNTY RD. CRESSKILL, NJ 96 COUNTY RD	07626	318100 116600 434700	986334	986334 00 986334	239315 239315 478630	251462 256242 507704	246584 246583 493167
92.08 16 137200	101X102 3LT 1.5SF1G .2365	2	FEJZO, ALKETA 101 PALISADE AVENUE CRESSKILL, NJ 101 PALISADE AVE	07626	430700 136200 566900	1286296	1286296 00 1286296	311305 311305 622610	328725 334961 663686	321574 321574 643148
92.08 17 137300	75X100 3LT 1.5SF1G .1722	2	CHO, SEHYUN & YUJIN 105 PALISADE AVENUE CRESSKILL, NJ 105 PALISADE AVE	07626	347500 213200 560700	1272228	1272228 00 1272228	308718 308717 617435	324313 330480 654793	318057 318057 636114
92.08 18 137400	75X100 3LT 1SF1G .1722	2	HYNES, TERENCE G & PATRICIA 109 PALISADE AVE CRESSKILL NJ 109 PALISADE AVE	07626	347500 265400 612900	1390670 V1	1390670 -25000 1365670	332425 332425 664850	347039 353781 700820	341418 341417 682835
92.08 19 137500	75X100 3LT 1SF1G .1722	2	CHUNG, SUNGJIN & LEE, SUNG MIN 113 PALISADE AVE CRESSKILL, NJ 113 PALISADE AVE	07626	347500 457700 805200	1826999	1826999 00 1826999	444073 444072 888145	464999 473855 938854	456750 456750 913500
92.08 20 137600	75X100 3LT 1SF1G .1722	2	MC DERMOTT, MICHAEL & KARLEEN 117 PALISADE AVE CRESSKILL, NJ 117 PALISADE AVE	00660 07626	347500 345300 692800	1571963	1571963 00 1571963	382490 382490 764980	399681 407302 806983	392991 392991 785982
92.08 21 137700	75X100 3LT 1SF1G .1722	2	NG (ETAL), POMAN 121 PALISADE AVE CRESSKILL, NJ 121 PALISADE AVE	07626	347500 250800 598300	1357543	1357543 00 1357543	330510 330510 661020	344971 351552 696523	339386 339386 678772
92.08 22 137800	75X100 3LT 1SF1G .1722	2	HWANG, CHANJOO 800 12TH ST #709 PALISADES PARK, NJ 125 PALISADE AVE	07650	347500 402600 750100	1701977	1701977 00 1701977	413885 413885 827770	432978 441229 874207	425495 425494 850989
92.08 23 137900	75X100 3LT 1SF1G .1722	2	LEHR, MENAHEM & IRIS 3 STONEGATE ROAD UPPER SADDLE RIVER, NJ 129 PALISADE AVE	07458	347500 280400 627900	1424705	1424705 00 1424705	346725 346725 693450	362174 369081 731255	356177 356176 712353
92.08 24 138000	75X100 3LT 1SF1G .1722	2	KIM, HAN S & HYEON K 133 PALISADE AVE CRESSKILL, NJ 133 PALISADE AVE	07626	347500 413700 761200	1727163	1727163 00 1727163	420038 420037 840075	439358 447730 887088	431791 431791 863582
92.08 25 138100	75X100 3LT 1SF1G .1722	2	POGGI, ANTHONY G. & IRENE M. 137 PALISADE AVE CRESSKILL, N.J. 137 PALISADE AVE	07626	347500 311600 659100	1495498 V1	1495498 -25000 1470498	358128 358127 716255	373497 380746 754243	367625 367624 735249
92.08 26 138200	80X95 3LT 1SF1G .1745	2	CHUN, HOJOON 141 PALISADE AVE CRESSKILL, NJ 141 PALISADE AVE	07626	352900 281600 634500	1439681	1439681 00 1439681	350808 350807 701615	365543 372523 738066	359921 359920 719841
92.08 27 138300	140X119 3.2LT 1SF1G .3825	2	KIM, RICH & JUNHYUNG & JOONGHYUK 145 PALISADE AVE CRESSKILL, NJ 145 PALISADE AVE	07626	357700 302500 660200	1497994	1497994 00 1497994	364435 364435 728870	380931 388193 769124	374499 374498 748997
92.08 28 138400	142X129 4.4LT 1SF1G .4205	2	PARVARIM LLC NJ 149 PALISADE AVE CRESSKILL, NJ 149 PALISADE AVE	07626	411700 895800 1307500	2966718	2966718 00 2966718	723120 723120 1446240	753048 767430 1520478	741680 741679 1483359

9672000

21945769

00

50000

21895769

10651945

11243824

10947888

Block No. Lot No. Qualification Account No.	Land Dimensions Building Description Additional Lots Acreage	Prop. Class	Owner's Name Address City State Property Location	Billing Code Zip Code	Land Improvement Exemption Net Total	2025 Property Tax Special Dist	2025 Total Tax Deduction Net Tax	Amt.Billed 2025 1st Q 2nd Q Total	2nd Half 2025 3rd Q 4th Q Total	Preliminary 2026 Tax 1st Q 2nd Q Total
92.08 29 138500	99X100 3.4LT 1SF1G .2273	2	REILLY, KATHLEEN A 153 PALISADE AVENUE CRESSKILL, NJ 153 PALISADE AVE	07626	387600 295400 683000	1549727	1549727 00	378005 378005 756010	393102 400615 793717	387432 387432 774864
92.08 30 138600	94X108 4LT 1SF1G .2331	2	SKOG, DONALD R & BERYL 157 PALISADE AVE CRESSKILL NJ 157 PALISADE AVE	07626	413600 290800 704400	1598284	1598284 00	389620 389620 779240	405648 413396 819044	399571 399571 799142
92.08 31 138700	100X116 4.3LT 1SF1G .2663	2	PARK (ETAL), SOO MI (SOOK) 161 PALISADE AVE CRESSKILL, NJ 161 PALISADE AVE	07626	414500 309200 723700	1642075	1642075 00	401580 401580 803160	415478 423437 838915	410519 410519 821038
92.08 32 138800	103X112 4.3LT 1SF1G .2648	2	SANTILLI, CHRISTOPHER & D LOPRESTI 165 PALISADE AVE CRESSKILL, NJ 165 PALISADE AVE	07626	431400 186300 617700	1401561	1401561 00	342758 342757 685515	354626 361420 716046	350391 350390 700781
92.08 33 138900	125X99 5LT 1SF .2841	2	ABARBANEL, ANAT 169 PALISADE AVE CRESSKILL, NJ 169 PALISADE AVE	07626	426700 221200 647900	1470085	1470085 00	359605 359605 719210	371874 379001 750875	367522 367521 735043
92.08 34 139000	95X120 4.2LT 1SF .2617	2	FRIED, KENNETH & SHARON 173 PALISADE AVE CRESSKILL, N.J. 173 PALISADE AVE	07626	421000 200000 621000	1409049	1409049 00	344425 344425 688850	356684 363515 720199	352263 352262 704525
92.08 37.01 139100	127X251 13LT 2SF1G .7318	2	KOPPEL, GIL 268 E MADISON AVE CRESSKILL, NJ 268 E MADISON AVE	07626	593900 50000 *PARTIAL* 643900	1461009	1461009 00	471788 471787 943575	255176 262258 517434	365253 365252 730505
92.08 37.02 139200	75X251 7.2LT 1SF .4322	2	PAPAZOV, OLEG ETAL 264 E MADISON AVE CRESSKILL, NJ 264 E. MADISON AVENUE	07626	490500 50000 *PARTIAL* 540500	1226395	1226395 00	117530 117530 235060	492695 498640 991335	306599 306599 613198
101 1 146000	61X104 2.2LT L2-3 .1456	2	GALVEZ, CHRISTOPHER ARTURO ETAL 454 KNICKERBOCKER RD CRESSKILL, NJ 454 KNICKERBOCKER RD	07626	307700 213200 520900	1181922	1181922 00	276863 276862 553725	311234 316963 628197	295481 295480 590961
101 4 146100	L5-6 60X104 2.2LT .1433	2	LA PROPERTY LONG BRANCH LLC 7 NEW ST CRESSKILL, NJ 448 KNICKERBOCKER RD	07626	307700 125100 432800	982023	982023 00	221968 221967 443935	266664 271424 538088	245506 245506 491012
101 7 146200	60X104 2.2LT L8-9 .1433	2	LUIS, ADAM DOMINIC & CARRIE ANN 442 KNICKERBOCKER RD CRESSKILL, NJ 442 KNICKERBOCKER RD	07626	307700 269600 577300	1309894	1309894 00	308028 308027 616055	343744 350095 693839	327474 327473 654947
101 10 146300	60X104 1.5SBR1G L11,12 .1433	2	HOLMGREN, JACK & LAURAJEAN 436 KNICKERBOCKER RD CRESSKILL, NJ 436 KNICKERBOCKER RD	07626	307700 244000 551700	1251807	1251807 00	293883 293882 587765	328987 335055 664042	312952 312952 625904
101 13 146400	60X104 2.2LT L-14,15 .1433	2	BIGELOW, GEORGE & JAMIE 430 KNICKERBOCKER RD CRESSKILL, NJ 430 KNICKERBOCKER RD	07626	307700 126600 434300	985427	985427 00	229023 229022 458045	261302 266080 527382	246357 246357 492714
101 16 146500	60X104 2.2LT L17-18 .1433	2	GONCI, RICHARD A & SUSAN 424 KNICKERBOCKER CRESSKILL NJ 424 KNICKERBOCKER RD	07626	307700 199200 506900	1150156 V1	1150156 -25000	262908 262907 525815	296883 302458 599341	281289 281289 562578

8206000

18619414

00

25000

18594414

8795960

9798454

9297212

Block No. Lot No. Qualification Account No.	Land Dimensions Building Description Additional Lots Acreage	Prop. Class	Owner's Name Address City State Property Location	Billing Code Zip Code	Land Improvement Exemption Net Total	2025 Property Tax Special Dist	2025 Total Tax Deduction Net Tax	Amt.Billed 2025 1st Q 2nd Q Total	2nd Half 2025 3rd Q 4th Q Total	Preliminary 2026 Tax 1st Q 2nd Q Total
101 19 146600	L20-21 60X104 2.2LT .1433	2	ESPINOSA, OMAR 418 KNICKERBOCKER ROAD CRESSKILL, NJ 418 KNICKERBOCKER RD	07626	307700 281000 588700	1335760	1335760 00 1335760	314353 314352 628705	350290 356765 707055	333940 333940 667880
101 22 146700	64X104 2.2LT L23,24 .1528	2	PANDE, NEIL & UDESHI, FORAM V 211 LEXINGTON AVE CRESSKILL, NJ 211 LEXINGTON AVE	07626	348300 256600 604900	1372518	1372518 00 1372518	321828 321827 643655	361105 367758 728863	343130 343129 686259
101 25 146800	60X100 2.2LT 2SBR2G 26-27 .1377	2	LEE, KWAN HO & CHO, JUN YOUNG 203 LEXINGTON AVENUE CRESSKILL, NJ 203 LEXINGTON AVENUE	07626	338000 406400 744400	1689044	1689044 00 1689044	399395 399395 798790	441033 449221 890254	422261 422261 844522
101 28 146900	L29 44X100 1.3LT .1010	1	LEE, KWAN HO & CHO, JUN YOUNG 203 LEXINGTON AVE CRESSKILL NJ 12TH ST & LEXINGTON	07626	70400 0 70400	159738	159738 00 159738	35420 35420 70840	44062 44836 88898	39935 39934 79869
101 30 147000	L31-33 80X104 3.1LT 1SBR1G .1910	2	PREOLO, MICHELLE 447 12TH ST CRESSKILL, NJ 447 12TH ST	07626	375100 114600 489700	1111129	1111129 00 1111129	257313 257312 514625	295559 300945 596504	277783 277782 555565
101 34 147100	80 X 104 04 3.1LT 1SBR1G L-35-37 .1910	2	KATAOKA, HIROSHI & TOMOMI 453 12TH STREET CRESSKILL, NJ 453 12TH ST	07626	375100 217700 592800	1345063	1345063 00 1345063	314238 314237 628475	355034 361554 716588	336266 336266 672532
101 38 147200	L39-42 100X104 4LT 1SF1G .2388	2	HALABI, OZ & SAGIT 463 12TH ST CRESSKILL, NJ 463 12TH ST	07626	408400 691800 1100200	2496354	2496354 00 2496354	592940 592940 1185880	649186 661288 1310474	624089 624088 1248177
101 43 147300	L44-48 128X104 5.1LT 1SF .3056	2	GELMAN, JOSEF & VICTORIA 473 12TH ST CRESSKILL, NJ 473 12TH ST	07626	455000 265300 720300	1634361	1634361 00 1634361	381225 381225 762450	431994 439917 871911	408591 408590 817181
102 1 147400	L2-6 132X104 6.1LT 1SBR1G .3152	2	WEIN, BRIAN G & CAROLINE B 476 12TH ST CRESSKILL, NJ 476 12TH ST	07626	460000 857000 1317000	2988273	2988273 00 2988273	708400 708400 1416800	778493 792980 1571473	747069 747068 1494137
102 7 147600	80X104 3.1LT 1SF1G L8-10 .1910	2	DODDS JR, WILLIAM G & KATHERINE M 460 12TH STREET CRESSKILL, NJ 460 12TH ST	07626	375100 702500 1077600	2445074	2445074 00 2445074	583798 583797 1167595	632813 644666 1277479	611269 611268 1222537
102 11 147700	80X104 3.1L 2SBR2G L12-14 .1910	2	DUNAY, SEAN W & GAYNOR, CATHY 458 12TH ST CRESSKILL, NJ 458 12TH ST	07626	375100 191300 566400	1285162	1285162 00 1285162	299173 299172 598345	340293 346524 686817	321291 321290 642581
102 15 147800	100X104 4LT 2SBR2G L16-19 .2388	2	CUTROJR (ETAL), RONALD D 448 12TH ST CRESSKILL, NJ 448 12TH ST	07626	408400 308800 717200	1627327	1627327 00 1627327	380880 380880 761760	428839 436728 865567	406832 406832 813664
102 20 147900	64X100 2.2LT L21-22 .1469	2	ROMANO, PETER & DEBRA CAPOZZI 189 LEXINGTON AVE CRESSKILL, NJ 189 LEXINGTON AVE	00045 07626	344400 121400 465800	1056900	1056900 00 1056900	245123 245122 490245	280766 285889 566655	264225 264225 528450
102 23 148000	L24-25 60X100 2.2LT .1377	2	ROMANO (ETAL), PETER 183 LEXINGTON AVE CRESSKILL, NJ 183 LEXINGTON AVE	07626	338000 116500 454500	1031261	1031261 00 1031261	239143 239142 478285	273988 278988 552976	257816 257815 515631

Block No. Lot No. Qualification Account No.	Land Dimensions Building Description Additional Lots Acreage	Prop. Class	Owner's Name Address City State Property Location	Billing Code Zip Code	Land Improvement Exemption Net Total	2025 Property Tax Special Dist	2025 Total Tax Deduction Net Tax	Amt.Billed 2025 1st Q 2nd Q Total	2nd Half 2025 3rd Q 4th Q Total	Preliminary 2026 Tax 1st Q 2nd Q Total
102 26 148100	84X100 3.1L 2SF1G 27-29 .1928	2	KIM, DAVID H & SALLY S 177 LEXINGTON AVENUE CRESSKILL, NJ 177 LEXINGTON AVE	07626	376400 201400 577800	1311028	1311028 00 1311028	305440 305440 610880	346896 353252 700148	327757 327757 655514
102 30 148200	60X104 2SFR2G L31-32 .1433	2	WEIGERT, DANIEL & NETA 447 11TH ST CRESSKILL, NJ 447 11TH ST	07626	341800 437200 779000	1767551	1767551 00 1767551	418715 418715 837430	460776 469345 930121	441888 441888 883776
102 33 148300	90X104 3.3LT 1.5SBR2G .2149	2	WALKER, RUTH G 17 MILNER STREET WALTHAM, MA 453 11TH ST	02451	383900 186800 570700	1294918	1294918 00 1294918	301128 301127 602255	343193 349470 692663	323730 323729 647459
102 43 148400	115X104 4.3LT 1SF1G .2746	2	GONT, ROMAN 465 11TH ST CRESSKILL, NJ 465 11TH ST	07626	466100 294900 761000	1726709	1726709 00 1726709	402385 402385 804770	456784 465155 921939	431678 431677 863355
102 44 148500	L45-48 115X104 4.3LT 2SF1G .2746	2	NEMADE, AJAY & GANDHI, SEJAL 477 11TH STREET CRESSKILL, NJ 477 11TH ST	07626	431700 949900 1381600	3134850	3134850 00 3134850	749628 749627 1499255	810199 825396 1635595	783713 783712 1567425
102 49 148600	119X104 4.4LT 1.5SF1G .2841	2	KWON, TAE YONG & JUNGYEON CHO 489 11TH STREET CRESSKILL, NJ 489 11TH ST	07626	441000 324700 765700	1737373	1737373 00 1737373	407388 407387 814775	457088 465510 922598	434344 434343 868687
102 50 148700	104X109 4LT 1SF1G .2602	2	GREEN, CHRISTOPHER W. & NANCY 495 11TH ST CRESSKILL, NJ 495 11TH ST	01175 07626	444800 373200 818000	1856042	1856042 00 1856042	435735 435735 871470	487787 496785 984572	464011 464010 928021
102 51 148800	104X114 4.2LT 1SF1G .2722	2	LEE, JU HYUN & KYUNGSOOK 424 GRANT AVE CRESSKILL, NJ 424 GRANT AVE	07626	422300 226400 648700	1471900	1471900 00 1471900	351728 351727 703455	380655 387790 768445	367975 367975 735950
102 52 148900	119X104 4.4LT 1SF1G .2841	2	GLANTZ, BRIAN & CHANTAL ERSHADI 488 TWELFTH ST CRESSKILL, NJ 488 12TH ST	07626	441600 807000 1248600	2833073	2833073 00 2833073	674590 674590 1349180	735080 748813 1483893	708269 708268 1416537
103 1 149000	79X104 3.1LT 1SF1G L2-4 .1886	2	RYDZEWSKI, GRZEGORZ & EDYTA 474 11TH ST CRESSKILL, NJ 474 11TH ST	07626	373500 295100 668600	1517053	1517053 00 1517053	356558 356557 713115	398292 405646 803938	379264 379263 758527
103 5 149100	L6-11A 120X104 5LT 1SF1G .2865	2	PASCETTA, RICCARDO & DONNA 466 11TH ST CRESSKILL NJ 466 11TH ST	00033 07626	450500 385700 836200	1897338	1897338 00 1897338	444533 444532 889065	499538 508735 1008273	474335 474334 948669
103 11 149200	L12-16 120X104 5LT 1SF1G .2865	2	PARK, JEEHAE 450 11TH ST CRESSKILL, NJ 450 11TH ST	07626	432800 953600 1386400	3145742	3145742 00 3145742	752273 752272 1504545	812973 828224 1641197	786436 786435 1572871
103 17 149300	L18-20 80X104 3.1LT .1910	2	AKERMAN, DANIEL & MICHAL 442 11TH ST CRESSKILL, NJ 442 11TH ST	07626	375100 328200 703300	1595788	1595788 00 1595788	374843 374842 749685	419183 426920 846103	398947 398947 797894
103 21 149400	84X100 1.5SF1AG L22-24 .1928	2	YOO, WESLEY JOOHUN ETAL 165 LEXINGTON AVENUE CRESSKILL, NJ 165 LEXINGTON AVE	07626	376400 178300 554700	1258614	1258614 00 1258614	292675 292675 585350	333582 339682 673264	314654 314653 629307



Block No. Lot No. Qualification Account No.	Land Dimensions Building Description Additional Lots Acreage	Prop. Class	Owner's Name Address City State Property Location	Billing Code Zip Code	Land Improvement Exemption Net Total	2025 Property Tax Special Dist	2025 Total Tax Deduction Net Tax	Amt.Billed 2025 1st Q 2nd Q Total	2nd Half 2025 3rd Q 4th Q Total	Preliminary 2026 Tax 1st Q 2nd Q Total
103 25 149500	60X100 2.2L 2.2LT L26-27 .1377	2	JEONG, GWANYONG & CHUNG, JENNIFER 159 LEXINGTON AVENUE CRESSKILL, NJ 159 LEXINGTON AVE	07626	338000 254000 592000	1343248	1343248 00	315158 315157 630315	353211 359722 712933	335812 335812 671624
103 28 149600	64X100 2.1L 1.SSB1G L29-30 .1469	2	DEL VILLAR, GERONIMO & AMY 151 LEXINGTON AVE CRESSKILL, NJ 151 LEXINGTON AVE	07626	344400 229800 574200	1302860	1302860 00	305038 305037 610075	343235 349550 692785	325715 325715 651430
103 31 149700	80X104 3.1LT 1SF2G L32-34 .1910	2	LEE, HSIEN-TSUNG 439 LAFAYETTE ST CRESSKILL NJ 439 LAFAYETTE ST	07626	375100 251600 626700	1421982	1421982 00	333558 333557 667115	373987 380880 754867	355496 355495 710991
103 35 149800	L36-38 80X104 3.1LT 1SF1G .1910	2	SCHOENFELD, TOBY 445 LAFAYETTE ST. CRESSKILL, N.J. 445 LAFAYETTE ST	07626	375100 181800 556900	1263606	1263606 00	293940 293940 587880	334800 340926 675726	315902 315901 631803
103 39 149900	80X104 3.1LT 1SF1G 40-42 .1910	2	SIAU, EN MIN & JOYCE LEE 447 LAFAYETTE ST CRESSKILL NJ 447 LAFAYETTE ST	07626	375100 210300 585400	1328273	1328273 00	309695 309695 619390	351222 357661 708883	332069 332068 664137
103 43 150000	80X104 3.1LT 1SF1G L44-46 .1910	2	SHALHOUB, GEORGE (TRUST) 463 LAFAYETTE ST CRESSKILL, NJ 463 LAFAYETTE ST	07626	375100 224400 599500	1360266	1360266 00	317515 317515 635030	359321 365915 725236	340067 340066 680133
103 47 150100	82X104 3.2L 1SF1G 48-50 .1958	2	YOON, HIE MOON & OK NYO 469 LAFAYETTE ST. CRESSKILL, N. J. 469 LAFAYETTE ST	07626 02640	376800 208000 584800	1326911 S1	1326911 -25000	303848 303847 607695	343892 350324 694216	325478 325478 650956
103 55 150200	115X104 4.4LT 2SF2G .2746	2	ANDRONACO, RAYMOND B. & DIANE W 479 LAFAYETTE ST CRESSKILL NJ 479 LAFAYETTE ST	07626 01175	434700 309400 744100	1688363	1688363 00	395255 395255 790510	444834 453019 897853	422091 422091 844182
103 56 150300	104X109 4LT 1SF2G .2602	2	RAMOS, FRANKLIN & SUSAN ORTEGA 388 GRANT AVE CRESSKILL, N.J. 388 GRANT AVE	07626	415900 185500 601400	1364577	1364577 00	316883 316882 633765	362098 368714 730812	341145 341144 682289
103 57 150400	104X109 4.1LT 2SF2G .2602	2	ARAIN, SAMIA M & SAMINA 400 GRANT AVE CRESSKILL, NJ 400 GRANT AVE	07626	416300 278900 695200	1577409	1577409 00	368690 368690 737380	416191 423838 840029	394353 394352 788705
103 58 150500	117X104 4.3LT 1.5SF1G .2793	2	CHONG & LEE 484 ELEVENTH ST CRESSKILL, NJ 484 11TH ST	07626	437500 313000 750500	1702885	1702885 00	399165 399165 798330	448150 456405 904555	425722 425721 851443
104 1 150600	87X104 3LT 1SF1G 2-4 .2077	2	D'ANDREA, DOREEN K TRSTES/ETAL 416 LAFAYETTE ST CRESSKILL, NJ 416 LAFAYETTE ST	07626	385100 457000 842100	1910725	1910725 00	451030 451030 902060	499701 508964 1008665	477682 477681 955363
104 5 150700	L6-8 80X104 3.1LT 1SF1G .1910	2	LEE, DONGJIN & KIM, MIN JUNG 408 LAFAYETTE ST CRESSKILL, NJ 408 LAFAYETTE ST	07626	375100 491700 866800	1966769	1966769 00	384560 384560 769120	594057 603592 1197649	491693 491692 983385
104 9 150800	L10-12 80X104 3.1LT 1SF1G .1910	2	SCOFIELD 111, JOHN & ANTONELLA 400 LAFAYETTE ST CRESSKILL, N.J. 400 LAFAYETTE ST	07626	375100 307400 682500	1548593	1548593 00	363343 363342 726685	407200 414708 821908	387149 387148 774297

Block No. Lot No. Qualification Account No.	Land Dimensions Building Description Additional Lots Acreage	Prop. Class	Owner's Name Address City State Property Location	Billing Code Zip Code	Land Improvement Exemption Net Total	2025 Property Tax Special Dist	2025 Total Tax Deduction Net Tax	Amt.Billed 2025 1st Q 2nd Q Total	2nd Half 2025 3rd Q 4th Q Total	Preliminary 2026 Tax 1st Q 2nd Q Total
104 13 150900	80X104 3.1L 1.5SF1G L14-16 .1910	2	GILBOA-AMIR, ASAF & INBAL 390 LAFAYETTE STREET CRESSKILL, NJ 390 LAFAYETTE ST	07626	375100 449900 825000	1871925	1871925 00 1871925	443153 443152 886305	488273 497347 985620	467982 467981 935963
104 17 151000	L18-20 80X104 3.1LT 1SF1G .1910	2	SUH, DONG JIN & CHUNG, YOUSUN 384 LAFAYETTE ST CRESSKILL, NJ 384 LAFAYETTE ST	07626	375100 824800 1199900	2722573	2722573 00 2722573	649348 649347 1298695	705340 718538 1423878	680644 680643 1361287
104 21 151100	84X104 3.1L 22-24 .2006	2	LEE (ETAL), JONG GAB 141 LEXINGTON AVENUE CRESSKILL, NJ 141 LEXINGTON AVE	07626	376400 250100 626500	1421529	1421529 00 1421529	332350 332350 664700	374969 381860 756829	355383 355382 710765
104 25 151200	60X100 1.5SBR1G 2.2LT L26-27 .1377	2	KANG, CHUL GEU & KYUNG JUNG 175 BEACON STREET HAWORTH, NJ 133 LEXINGTON AVE	07641	338000 242900 580900	1318062	1318062 00 1318062	309063 309062 618125	346774 353163 699937	329516 329515 659031
104 28 151300	L29-31 84X104 3.1LT .2006	2	BEN-DOR, HAGIT 127 LEXINGTON AVE CRESSKILL, NJ 127 LEXINGTON AVE	07626	377700 448600 826300	1874875	1874875 00 1874875	443958 443957 887915	488935 498025 986960	468719 468719 937438
104 32 151400	80X104 3.1LT L33-35 .1910	2	LI, JIANHUA & XIAO, KELAN 379 HIGHLAND ST CRESSKILL, NJ 379 HIGHLAND ST	07626	375100 407200 782300	1775039	1775039 00 1775039	419463 419462 838925	463754 472360 936114	443760 443760 887520
104 36 151500	80 X 104 04 3.1LT 1.5SB2G L 37-39 .1910	2	TOLLMAN, MICHA & Yael 387 HIGHLAND ST CRESSKILL, NJ 387 HIGHLAND ST	07626	375100 261600 636700	1444672	1444672 00 1444672	338043 338042 676085	380792 387795 768587	361168 361168 722336
104 40 151600	80X104 3.1L 1.5SF1G 41-43 .1910	2	FRANCESCHINI, WILLIAM V & VANESSA 395 HIGHLAND ST CRESSKILL, NJ 395 HIGHLAND ST	07626	375100 222300 597400	1355501	1355501 00 1355501	316365 316365 632730	358100 364671 722771	338876 338875 677751
104 47 151700	75X104 3.1LT 1SF1G .1791	2	DE SANTIS, GIULIA ETALS 401 HIGHLAND STREET CRESSKILL, NJ 401 HIGHLAND ST	07626	366800 337000 703800	1596922	1596922 00 1596922	376855 376855 753710	417735 425477 843212	399231 399230 798461
104 48 151800	75X100 3.1LT 1SF1G .1722	2	LANGAN, ELIZABETH 407 HIGHLAND ST CRESSKILL, NJ 407 HIGHLAND ST	07626	364800 247200 612000	1388628	1388628 00 1388628	325853 325852 651705	365096 371827 736923	347157 347157 694314
104 51 151900	105X104 4.2LT 1SF1G .2507	2	RUIS (ETC/COTRSTES), HELEN T 411 HIGHLAND ST CRESSKILL, NJ 411 HIGHLAND ST	07626	418000 270700 688700	1562660	1562660 00 1562660	365988 365987 731975	411555 419130 830685	390665 390665 781330
104 52 152000	101X115 4.3LT 1SF1G .2666	2	LEVIN-GUR, AVIAD 350 GRANT AVENUE CRESSKILL, NJ 350 GRANT AVE	07626	415700 304000 719700	1632999	1632999 00 1632999	382605 382605 765210	429937 437852 867789	408250 408250 816500
104 53 152100	116X101 4.3LT 1SF2G .2690	2	LEE, DONG WOO 430 LAFAYETTE ST CRESSKILL, NJ 430 LAFAYETTE ST	07626	435900 380800 816700	1853092	1853092 00 1853092	435333 435332 870665	486722 495705 982427	463273 463273 926546
104 54 152200	108X103 4.2LT 1SF1G .2554	2	MIKA, YOUVAL H & MICHAL 34 HICKORY LANE CLOSTER, NJ 422 LAFAYETTE ST	07624	420600 241800 662400	1502986	1502986 00 1502986	350693 350692 701385	397157 404444 801601	375747 375746 751493

Block No. Lot No. Qualification Account No.	Land Dimensions Building Description Additional Lots Acreage	Prop. Class	Owner's Name Address City State Property Location	Billing Code Zip Code	Land Improvement Exemption Net Total	2025 Property Tax Special Dist	2025 Total Tax Deduction Net Tax	Amt.Billed 2025 1st Q 2nd Q Total	2nd Half 2025 3rd Q 4th Q Total	Preliminary 2026 Tax 1st Q 2nd Q Total
105 1 152300	L2-5 113X104 4.3LT 1.5SF1G .2698	2	BOROVA, ARTAN 406 HIGHLAND ST CRESSKILL, NJ 406 HIGHLAND ST	07626	429200 215800 645000	1463505	1463505 00	340803 340802	387403 394497	365877 365876 731753
105 6 152400	100X104.5LT 7-10 .2399	2	MAGRINO, CHARLES & MICHELLE 398 HIGHLAND ST CRESSKILL, NJ 398 HIGHLAND ST	02640 07626	408400 399000 807400	1831991	1831991 00	431193 431192	480362 489244	457998 457998 915996
105 11 152600	80X104 3.1L 1.5SB1G 12-14 .1910	2	CHANG, JASON & SUMING W. 390 HIGHLAND STREET CRESSKILL, N.J. 390 HIGHLAND ST	00672 07626	375100 181200 556300	1262245	1262245 00	293595 293595	334468 340587	315562 315561 631123
105 15 152700	80X104 3.1L 1.5SF1G L16-18 .1910	2	MELAMUD, OREN & NATALIE ELLENCWEIG 382 HIGHLAND ST CRESSKILL, NJ 382 HIGHLAND ST	07626	375100 335700 710800	1612805	1612805 00	378983 378982	423511 431329	403202 403201 806403
105 19 152800	104X104 4LT 2SF1G L20-23 .2483	2	JO, YOUNG HWAN & CHOI, IN SUN 117 LEXINGTON AVE CRESSKILL, NJ 117 LEXINGTON AVE	01602 07626	404600 184600 589200	1336895	1336895 00	310328 310327	354880 361360	334224 334224 668448
105 24 152900	60X100 2.2L 2SF1G L25-26 .1377	2	SCHWARTZ, MATTHEW & BAE, JULIA 109 LEXINGTON AVE CRESSKILL, NJ 109 LEXINGTON AVE	07626	338000 257700 595700	1351643	1351643 00	317228 317227	355318 361870	337911 337911 675822
105 27 153000	84X100 3.1LT 1.5SF1G L28-30 .1928	2	ARZI, BOAZ & SHLOMIT LEVI 101 LEXINGTON AVE CRESSKILL, NJ 101 LEXINGTON AVE	07626	376400 254100 630500	1430605	1430605 00	334535 334535	377300 384235	357652 357651 715303
105 31 153100	80X104 3.1L 2SF1G 32-34 .1910	2	CONNOLLY, ROBERT J & MARIANN G 379 CONCORD ST CRESSKILL NJ 379 CONCORD ST	07626	375100 255300 630400	1430378	1430378 00	335110 335110	376612 383546	357595 357594 715189
105 35 153200	L36-38 80X104 .1910	2	WELLS, ROBERT K & BETH ANN 385 CONCORD ST CRESSKILL, NJ 385 CONCORD ST	07626	375100 236400 611500	1387494 V1	1387494 -25000	318683 318682	359201 365928	340624 340623 681247
105 39 153300	L40-42 80X104 3.1LT 1.5SF1G .1910	2	HEIL, MICHELLE 391 CONCORD ST CRESSKILL, NJ 391 CONCORD ST	07626	375100 343000 718100	1629369	1629369 00	383755 383755	426980 434879	407343 407342 814685
105 43 153400	80X104 3.1LT 1SF1G L44-46 .1910	2	COLANNINO, ANTHONY & MARY 401 CONCORD ST CRESSKILL NJ 401 CONCORD ST	07626	375100 288800 663900	1506389	1506389 00	353970 353970	395573 402876	376598 376597 753195
105 47 153500	L48-50 94X104 3.4LT 1.5SF1G .2244	2	BAEK, JISUNG & SEO, YOULIM 407 CONCORD ST CRESSKILL, NJ 407 CONCORD ST	07626	401700 462000 863700	1959735	1959735 00	462703 462702	512415 521915	489934 489934 979868
105.01 5 023400	103X130 1SF2G .3074	2	BOURBOULIS (ETAL), GERASIMOS 328 GRANT AVE CRESSKILL, NJ 328 GRANT AVE	07626	446800 273000 719800	1633226	1633226 00	381455 381455	431199 439117	408307 408306 816613
105.01 5.02 023700	80X103 4.1LT 1.5SF1G .1892	2	MIN (ETAL), BYUNG KUN 410 HIGHLAND ST CRESSKILL, NJ 410 HIGHLAND ST	07626	374400 404400 778800	1767097	1767097 00	416990 416990	462275 470842	441775 441774 883549

Block No. Lot No. Qualification Account No.	Land Dimensions Building Description Additional Lots Acreage	Prop. Class	Owner's Name Address City State Property Location	Billing Code Zip Code	Land Improvement Exemption Net Total	2025 Property Tax Special Dist	2025 Total Tax Deduction Net Tax	Amt.Billed 2025 1st Q 2nd Q Total	2nd Half 2025 3rd Q 4th Q Total	Preliminary 2026 Tax 1st Q 2nd Q Total
105.01 5.011 023800	100 X 105 .2410	2	CHEN, SHIUANN R 411 CONCORD ST CRESSKILL, NJ 411 CONCORD ST	07626	410200 596200 1006400	2283522	2283522 00	542110 542110 1084220	594116 605186 1199302	570881 570880 1141761
105.01 5.012 023900	105 X 105 .2531	2	GUARRERA, JAMES & JULIA 415 CONCORD STREET CRESSKILL, NJ 415 CONCORD ST	07626	440500 678700 1119200	2539465	2539465 00	603175 603175 1206350	660402 672713 1333115	634867 634866 1269733
106 1 153600	L2-5 121X104 5LT 1SBR1G .2889	2	KROHN, JOAN 410 CONCORD ST CRESSKILL, NJ 410 CONCORD ST	07626	401600 128000 529600	1201662	1201662 00	277093 277092 554185	320826 326651 647477	300416 300415 600831
106 6 153700	100X104 4.1LT 1.5SF1G L7-10 .2388	2	DUBETSKIY, GENNADIY & MARIA 404 CONCORD ST CRESSKILL, NJ 404 CONCORD ST	01175 07626	408400 507900 916300	2079085	2079085 00	491798 491797 983595	542705 552785 1095490	519772 519771 1039543
106 11 153800	130X208 2SF2G 12-17 .6208	2	KOREN, NOAM & GABY 386 CONCORD ST CRESSKILL, NJ 386 CONCORD ST	07626	475000 726900 1201900	2727111	2727111 00	645840 645840 1291680	711105 724326 1435431	681778 681778 1363556
106 18 153900	124X100 4.4LT 1.5SFBRIG L19-23 .2847	2	ROGERS, MARY E 93 LEXINGTON AVE CRESSKILL NJ 93 LEXINGTON AVE	07626	444200 150800 595000	1350055	1350055 00	311593 311592 623185	360163 366707 726870	337514 337514 675028
106 24 154000	80 X 100 00 3.1LT 1.5SF1G L 25-27 .1837	2	BACHMEIR, EYAL & SARAI 85 LEXINGTON AVE CRESSKILL, NJ 85 LEXINGTON AVE	BACHMEIR 07626	370000 252300 622300	1411999	1411999 00	330338 330337 660675	372239 379085 751324	353000 353000 706000
106 28 154100	64X100 1.5SF2G L29-30 .1469	2	KORE, EHUD & MIRIAM 79 LEXINGTON AVE CRESSKILL, NJ 79 LEXINGTON AVE	07626	344400 142000 486400	1103642	1103642 00	256508 256507 513015	292638 297989 590627	275911 275910 551821
106 31 154200	80X104 3.1LT 1SBR1G 32-34 .1910	2	GABAI, NIMROD & LILACH 141 ROOSEVELT ST CRESSKILL, NJ 141 ROOSEVELT ST	07626	375100 335000 710100	1611217	1611217 00	378638 378637 757275	423066 430876 853942	402805 402804 805609
106 35 154300	100X104 2S+B 36-40 .2388	2	MENZEL, JARED & MARISA 153 ROOSEVELT ST CRESSKILL, NJ 153 ROOSEVELT ST	07626	441700 737600 1179300	2675832	2675832 00	635663 635662 1271325	695767 708740 1404507	668958 668958 1337916
106 41 154300	100X104 4LT 1.5SF1G L42-45 .2388	2	FISCH, BRADLEY E & JILL 161 ROOSEVELT ST CRESSKILL, NJ 161 ROOSEVELT ST	01602 07626	408400 372500 780900	1771862	1771862 00	417278 417277 834555	464359 472948 937307	442966 442965 885931
106 46 154400	121X104 4.9LT 1SF1G L47-51 .2889	2	EILENBERG, PETER A. & KATHLEEN KANE 175 ROOSEVELT ST. CRESSKILL, NJ 175 ROOSEVELT ST	00597 07626	445000 327300 772300	1752349	1752349 00	410665 410665 821330	461262 469757 931019	438088 438087 876175
106.01 6 023800	104X172 1SF1G .4107	2	BENSUSAN, LIRON & DORON 308 GRANT AVE CRESSKILL, NJ 308 GRANT AVE	07626	472400 1020500 1492900	3387390	3387390 00	808508 808507 1617015	876977 893398 1770375	846848 846847 1693695
106.01 7 023810	98X109 2SF2AG .2452	2	GULYAS, STEPHEN & WINIFRED 314 GRANT AVE CRESSKILL, NJ 314 GRANT AVE	01589 07626	399200 303800 703000	1595107	1595107 00	374268 374267 748535	419420 427152 846572	398777 398777 797554

12115600

27490298

00

00

27490298

12966940

14523358

13745153

Block No. Lot No. Qualification Account No.	Land Dimensions Building Description Additional Lots Acreage	Prop. Class	Owner's Name Address City State Property Location	Billing Code Zip Code	Land Improvement Exemption Net Total	2025 Property Tax Special Dist	2025 Total Tax Deduction Net Tax	Amt.Billed 2025 1st Q 2nd Q Total	2nd Half 2025 3rd Q 4th Q Total	Preliminary 2026 Tax 1st Q 2nd Q Total
106.01 8 023820	98X109 1SF2G .2452	2	PADOVANO, PATRICIA 422 CONCORD ST CRESSKILL, NJ 422 CONCORD ST	07626	416600 348700 765300	1736466	1736466 00 1736466	408078 408077 816155	455946 464365 920311	434117 434116 868233
106.01 9 023830	204X149 2SBR3G .6978	2	MANN, DROR 300 GRANT AVE CRESSKILL, NJ 300 GRANT AVE	07626	494300 514200 1008500	2288287	2288287 00 2288287	509105 509105 1018210	629492 640585 1270077	572072 572072 1144144
107 1 154500	L2-5 105X116 2S F2G 4.4LT .2796	2	KOSHIBE (ETAL), GEN 174 ROOSEVELT ST CRESSKILL, NJ 174 ROOSEVELT ST	07626	438700 379900 818600	1857403	1857403 00 1857403	436080 436080 872160	488120 497123 985243	464351 464351 928702
107 6 154600	100X116 4.3LT L7-10 .2663	2	TEN CATE, ERIK & KIM 166 ROOSEVELT ST CRESSKILL, NJ 166 ROOSEVELT ST	07626	427600 678100 1105700	2508833	2508833 00 2508833	596218 596217 1192435	652118 664280 1316398	627209 627208 1254417
107 11 154700	100X116 4.3LT 2SBR2G L12-15 .2663	2	FAWCETT, CHRISTOPHER & SAMANTHA 158 ROOSEVELT ST CRESSKILL, NJ 158 ROOSEVELT ST	07626	427600 465500 893100	2026444	2026444 00 2026444	477768 477767 955535	530543 540366 1070909	506611 506611 1013222
107 16 154800	120X116 5.2LT 2SF1G L17-21 .3196	2	GAL, YOSHI & ADI 140 ROOSEVELT ST CRESSKILL, NJ 140 ROOSEVELT ST	07626	464700 349400 814100	1847193	1847193 00 1847193	431653 431652 863305	487467 496421 983888	461799 461798 923597
107 22 154900	116X100 2SF2G L-23-26 .2663	2	WILNER, ELIYAHU Y & GABY 65 LEXINGTON AVE CRESSKILL, NJ 65 LEXINGTON AVE	07626	427600 417700 845300	1917986	1917986 00 1917986	451260 451260 902520	503084 512382 1015466	479497 479496 958993
107 27 155000	118X100 1.5SBLG L28-31 .2709	2	SAVAS, ANDREW & KATHLEEN 57 LEXINGTON AVE CRESSKILL NJ 57 LEXINGTON AVE	07626 02640	430800 268000 698800	1585577	1585577 00 1585577	369553 369552 739105	419393 427079 846472	396395 396394 792789
107 32 155100	60X119 2.4L 2SF1G L-33-34 .1639	2	PANGIONE, GREGG 335 JEFFERSON AVENUE CRESSKILL, NJ 335 JEFFERSON AVE	07626	356200 226000 582200	1321012	1321012 00 1321012	308890 308890 617780	348414 354818 703232	330253 330253 660506
107 35 155200	60X119 2.4LT 2SF1G L36-37 .1639	2	KIM, SEUL K & HO ERIC W 339 JEFFERSON AVE CRESSKILL, NJ 339 JEFFERSON AVE	07626	357200 194500 551700	1251807	1251807 00 1251807	291928 291927 583855	330942 337010 667952	312952 312952 625904
107 38 155300	100X120 X120 4.4LT 1.5SF1G 39-42 .2755	2	BILLINGS, PHYLLIS A & CHARLES W 349 JEFFERSON AVE CRESSKILL, NJ 349 JEFFERSON AVE	07626	435600 177900 613500	1392032	1392032 00 1392032	322230 322230 644460	370412 377160 747572	348008 348008 696016
107 43 155400	110X127 2SF2G L-44-48 .3207	2	BECK, KENNETH & MARY ANN 359 JEFFERSON AVENUE CRESSKILL, NJ 359 JEFFERSON AVE	07626 01175	471600 139500 611100	1386586	1386586 00 1386586	319125 319125 638250	370807 377529 748336	346647 346646 693293
107 48.01 155500	108X155 6.3LT 1SF1G L49-52 .3843	2	JUTURI, VENKATESWARA RAO ETAL 369 JEFFERSON AVENUE CRESSKILL, NJ 369 JEFFERSON AVE	07626	493600 404200 897800	2037108	2037108 00 2037108	477710 477710 955420	535906 545782 1081688	509277 509277 1018554
108 1 155600	79X122 4.1L 2SBR 2-5 .2213	2	ROWLEY, MICHAEL & SUSAN 258 GRANT AVE CRESSKILL, NJ 258 GRANT AVE	07626 01175	387400 227200 614600	1394527	1394527 00 1394527	325680 325680 651360	368204 374963 743167	348632 348632 697264

10820300

24551261

00

00

24551261

11450550

13100711

12275634



Block No. Lot No. Qualification Account No.	Land Dimensions Building Description Additional Lots Acreage	Prop. Class	Owner's Name Address City State Property Location	Billing Code Zip Code	Land Improvement Exemption Net Total	2025 Property Tax Special Dist	2025 Total Tax Deduction Net Tax	Amt.Billed 2025 1st Q 2nd Q Total	2nd Half 2025 3rd Q 4th Q Total	Preliminary 2026 Tax 1st Q 2nd Q Total
108 6 155700	90 X 109 9 3.2LT 1.5BR1G L7-9 .2252	2	MAURICE, CHARLES & ROBERT TRUSTEES 252 GRANT AVE CRESSKILL, NJ 252 GRANT AVE	07626	408700 157500 566200	1284708	1284708 00 1284708	297218 297217 594435	342023 348250 690273	321177 321177 642354
108 10 155800	L12-13 80X100 3.1LT 1.5SF .1837	2	CAO, GUOZHONG & GAO, HONG 73 SHORT PL CRESSKILL, NJ 73 SHORT PL	07626	370000 255600 625600	1419486	1419486 00 1419486	332925 332925 665850	373378 380258 753636	354872 354871 709743
108 14 155900	60X100 2.2LT L15-16 .1377	2	KIM, ALICE H & MYONGSUP SONG 67 SHORT PLACE CRESSKILL, NJ 67 SHORT PL	07626	338000 280400 618400	1403150	1403150 00 1403150	330510 330510 661020	367664 374466 742130	350788 350787 701575
108 17 156000	80X100 3.1L 1.5SF L8-20 .1837	2	ZHANG, WEIJIA & XI, CAIXIA 59 SHORT PL CRESSKILL, NJ 59 SHORT PL	07626	370000 148700 518700	1176930	1176930 00 1176930	273125 273125 546250	312488 318192 630680	294233 294232 588465
108 21 156100	80X100 3.1L 1.5SF1G L22-24 .1837	2	BORD, ASAF & AYELET 29 LEXINGTON AVE CRESSKILL, NJ 29 LEXINGTON AVE	07626	370000 427300 797300	1809074	1809074 00 1809074	427053 427052 854105	473099 481870 954969	452269 452268 904537
108 25 156200	60X100 2.2L 1.5SF1G L26-27 .1377	2	ZHANG, WEIJIA & XI, CAIXIA 35 LEXINGTON AVE CRESSKILL, NJ 35 LEXINGTON AVE	07626	338000 194100 532100	1207335	1207335 00 1207335	282095 282095 564190	318646 324499 643145	301834 301834 603668
108 28 156300	60X100 2.2L 2SF1G L29-30 .1377	2	LEE, HONG JAE & KIM, KYUNGLIM 41 LEXINGTON AVE CRESSKILL, NJ 41 LEXINGTON AVE	07626	338000 384200 722200	1638672	1638672 00 1638672	387148 387147 774295	428217 436160 864377	409668 409668 819336
108 31 156400	100X100 4LT 1.5BR1G L32-35 .2296	2	RODRIGUEZ, CATHERINE C. & ROBERT 334 JEFFERSON AVENUE CRESSKILL, NJ 334 JEFFERSON AVE	07626	402000 179100 581100	1318516	1318516 00 1318516	305958 305957 611915	350105 356496 706601	329629 329629 659258
108 36 156500	80X100 3.1L 1SF1G L37-39 .1837	2	HECHT, AVISHAI & MALKA 344 JEFFERSON AVE. CRESSKILL NJ 344 JEFFERSON AVE	07626 00660	370000 161500 531500	1205974	1205974 00 1205974	281060 281060 562120	319004 324850 643854	301494 301493 602987
108 40 156600	94X95 3LT 1.5BR1G L41-42 .2050	2	LIM, CHHUN THY & LADDA 350 JEFFERSON AVE CRESSKILL NJ 350 JEFFERSON AVE	07626 01977	368400 149000 517400	1173981	1173981 00 1173981	272435 272435 544870	311710 317401 629111	293496 293495 586991
109 1 156700	100X125 5LT 2SF1G L2-5 .2870	2	NADELLA, KRISHNA CHAITANYA ETAL 236 GRANT AVENUE CRESSKILL, NJ 236 GRANT AVE	07626	420300 800100 1220400	2769088	2769088 00 2769088	660445 660445 1320890	717387 730811 1448198	692272 692272 1384544
109 6 156800	L7-10 100X115 4.3LT 1.5SF1G .2640	2	KIM, JAEHONG & YEONJI 228 GRANT AVE CRESSKILL, NJ 228 GRANT AVE	07626	406200 144800 551000	1250219	1250219 00 1250219	288938 288937 577875	333142 339202 672344	312555 312555 625110
109 11 156900	65X100 2.3L 2SF2G L2-14 .1492	2	GLAVAN, TOMISLAV 147 BROOKSIDE AVE CRESSKILL, NJ 147 BROOKSIDE AVE	07626	346000 146700 492700	1117936	1117936 00 1117936	259900 259900 519800	296359 301777 598136	279484 279484 558968
109 14.01 157000	70 X 100 00 2.2LT 1.5SF1G L 15-17 .1607	2	TRIGER, JEAN & SARIT YAHALOMI 141 BROOKSIDE AVE CRESSKILL, NJ 141 BROOKSIDE AVE	07626	338000 523200 861200	1954063	1954063 00 1954063	463968 463967 927935	508328 517800 1026128	488516 488516 977032

9135800

20729132

00

00

20729132

9725550

11003582

10364568

Block No. Lot No. Qualification Account No.	Land Dimensions Building Description Additional Lots Acreage	Prop. Class	Owner's Name Address City State Property Location	Billing Code Zip Code	Land Improvement Exemption Net Total	2025 Property Tax Special Dist	2025 Total Tax Deduction Net Tax	Amt.Billed 2025 1st Q 2nd Q Total	2nd Half 2025 3rd Q 4th Q Total	Preliminary 2026 Tax 1st Q 2nd Q Total
109 17.01 157100	L18-20 65X100 2.2LT 2SF1G .1492	2	SICILIANO (ETAL), MICHAEL 135 BROOKSIDE AVE CRESSKILL, NJ 135 BROOKSIDE AVE	07626	346000 178200 524200	1189410	1189410 00 1189410	277323 277322 554645	314500 320265 634765	297353 297352 594705
109 21 157200	100X80 .1837	2	ALGURAM, JASON & NAGASHIMA, RINA 15 LEXINGTON AVE CRESSKILL, NJ 15 LEXINGTON AVE	07626	370000 259400 629400	1428109	1428109 00 1428109	334248 334247 668495	376345 383269 759614	357028 357027 714055
109 28 157250	80 X 100 2SFR1G .1837	2	MORELLI, KEVIN & NORMA 56 SHORT PLACE CRESSKILL, NJ 56 SHORT PL	00660 07626	370300 420600 790900	1794552	1794552 00 1794552	424523 424522 849045	468404 477103 945507	448638 448638 897276
109 29 157300	80X100 3.1L 1.5SF1G 30-32 .1837	2	BITTON, SHLOMO 42 COUNTY ROAD CRESSKILL, NJ 66 SHORT PL	07626	370000 190600 560600	1272001	1272001 00 1272001	296240 296240 592480	336678 342843 679521	318001 318000 636001
110 1 157400	82X104 3.2LT L2-4 .1958	2	SHIM, JAE KWANG & RYU, HYUN JIN 212 LEXINGTON AVE CRESSKILL, NJ 212 LEXINGTON AVE	07626	378600 165500 544100	1234563	1234563 00 1234563	286695 286695 573390	327594 333579 661173	308641 308641 617282
110 5 157500	60X104 2.2L 2SBR1G L6-7 .1433	2	MCCULLAGH, ANNE 394 KNICKERBOCKER RD CRESSKILL, NJ 394 KNICKERBOCKER RD	01175 07626	307700 141600 449300	1019462	1019462 00 1019462	237303 237302 474605	269957 274900 544857	254866 254865 509731
110 8 157600	60X104 2.2LT 2SF1G 9,10 .1433	2	SUTERA, MICHAEL & ROSA 386 KNICKERBOCKER ROAD CRESSKILL, NJ 386 KNICKERBOCKER RD	07626	307700 127200 434900	986788	986788 00 986788	229368 229367 458735	261635 266418 528053	246697 246697 493394
110 11 157700	L12-13 60X104 2.2LT .1433	2	GARELLA, MARC H & ANNA V 382 KNICKERBOCKER RD CRESSKILL, NJ 382 KNICKERBOCKER RD	07626	307700 144100 451800	1025134	1025134 00 1025134	238683 238682 477365	271400 276369 547769	256284 256283 512567
110 14 157800	60X104 2.2LT L15-16 .1433	2	GRAYSON, IAN & AURELIA PERCY 376 KNICKERBOCKER RD. CRESSKILL, N.J. 376 KNICKERBOCKER RD	06701 07626	307700 115500 423200	960241	960241 00 960241	222870 222870 445740	254923 259578 514501	240061 240060 480121
110 17 157900	L18-19 60X104 2.2LT .1433	2	SEO, JIWON & LEE, JOUNGHOON 370 KNICKERBOCKER RD CRESSKILL, NJ 370 KNICKERBOCKER RD	07626	307700 145700 453400	1028765	1028765 00 1028765	239603 239602 479205	272286 277274 549560	257192 257191 514383
110 20 158000	75X104 3LT 1.5SBR1G L21-22 .1791	2	PONCE, RENE & RANNA MICHELLE 364 KNICKERBOCKER RD CRESSKILL, NJ 364 KNICKERBOCKER RD	07626	325600 234000 559600	1269732	1269732 00 1269732	298023 298022 596045	333766 339921 673687	317433 317433 634866
110 29 158100	132X118 6.1LT 1SF2G .3576	2	CANAANI, AVIV & LITAL 391 12TH ST CRESSKILL, NJ 391 12TH ST	07626	480600 868600 1349200	3061335	3061335 00 3061335	728640 728640 1457280	794607 809448 1604055	765334 765334 1530668
110 35 158200	110X104 4.2LT 1SF1G .2626	2	MK403 LLC 68 SURREY DR WAYNE, NJ 403 12TH ST	07470	425000 132900 557900	1265875	1265875 00 1265875	292675 292675 585350	337194 343331 680525	316469 316469 632938
110 39 158300	110X104 4.2LT 1SF1G .2626	2	GOL, IDAN & ORIT KORN 411 12TH ST CRESSKILL, NJ 411 12TH ST	07626	425000 685900 1110900	2520632	2520632 00 2520632	526643 526642 1053285	727564 739783 1467347	630158 630158 1260316

Block No. Lot No. Qualification Account No.	Land Dimensions Building Description Additional Lots Acreage	Prop. Class	Owner's Name Address City State Property Location	Billing Code Zip Code	Land Improvement Exemption Net Total	2025 Property Tax Special Dist	2025 Total Tax Deduction Net Tax	Amt.Billed 2025 1st Q 2nd Q Total	2nd Half 2025 3rd Q 4th Q Total	Preliminary 2026 Tax 1st Q 2nd Q Total
110 43 158400	104X100 4LT 1.5SB2G L44-47 .2388	2	FURIO, CHERYL 200 LEXINGTON AVE CRESSKILL, NJ 200 LEXINGTON AVE	07626	408400 454900 863300	1958828	1958828 00 1958828	501343 501342 1002685	473323 482820 956143	489707 489707 979414
111 1	51702 S.F. 1SBR 1-13 & 35-46 1.1869	15D	HAN SUNG CHURCH, REFORMED CHURCH OF AMERICA, 408 12TH ST CRESSKILL, NJ LEXINGTON AVE & 12TH ST	07626	*EXEMPT*	00	00 00 00	00 00 00	00 00 00	00 00 00
111 1.02 158510	90 X 104 .2149	2	KIM, LAWRENCE J & JI YEON 409 11TH ST CRESSKILL, NJ 409 11TH ST	07626	391800 435200 827000	1876463	1876463 00 1876463	443728 443727 887455	489956 499052 989008	469116 469116 938232
111 1.03 158520	90 X 108 .2231	2	UTMOST MANAGEMENT INC PO BOX 135 CRESSKILL, NJ 401 11TH ST	07626	391800 504300 896100	2033251	2033251 00 2033251	482138 482137 964275	529560 539416 1068976	508313 508313 1016626
111 23 158525	118X104 2SF2G .2817	2	YOO, SEUNG WAN 140 13TH ST CRESSKILL, NJ 393 11TH ST	07626	444700 326000 770700	1748718	1748718 00 1748718	409573 409572 819145	460548 469025 929573	437180 437179 874359
111 34 158550	118X104 .2817	2	NUSSPICKEL, DAVID P & MARA S. 396 12TH STREET CRESSKILL, NJ 396 12TH ST	07626	411800 356400 768200	1743046	1743046 00 1743046	409630 409630 819260	457668 466118 923786	435762 435761 871523
112 1 158600	L2-3 64X100 2.2LT 1.5BRIG .1469	2	CAMPOLI, RODNEY J. & JOHN D. 80 LEGION DR CRESSKILL, NJ 162 LEXINGTON AVE	07626	344400 168500 512900	1163770	1163770 00 1163770	271170 271170 542340	307894 313536 621430	290943 290942 581885
112 4 158700	80 X 100 1.5BRIG L5-7 .1837	2	KAPILEVICH, MICHAEL & VIKTORIA 158 LEXINGTON AVE. CRESSKILL, N.J. 158 LEXINGTON AVE	00660 07626	370000 208100 578100	1311709	1311709 00 1311709	305900 305900 611800	346775 353134 699909	327928 327927 655855
112 8 158800	L9-10 64X100 2.2LT 2SF1G .1469	2	ULRICH, JOSEPH & LOREEN A. 148 LEXINGTON AVENUE CRESSKILL, NJ 148 LEXINGTON AVE	00660 07626	344400 160700 505100	1146072	1146072 00 1146072	266800 266800 533600	303458 309014 612472	286518 286518 573036
112 11 158900	120X104 4.4LT L12-16 .2865	2	YEE, NANCY LEE 405 LAFAYETTE ST CRESSKILL, NJ 405 LAFAYETTE ST	07626	441700 171800 613500	1392032	1392032 00 1392032	322920 322920 645840	369722 376470 746192	348008 348008 696016
112 17 159000	120X104 4.4LT 1.5SF1G L18-22 .2865	2	TAVERONI, ROSLYN 343 LAFAYETTE ST CRESSKILL NJ 343 LAFAYETTE ST	07626	441700 149200 590900	1340752 v1	1340752 -25000 1315752	304078 304077 608155	350549 357048 707597	328938 328938 657876
112 23 159100	92X104 1SF2G 24-26 .2197	2	HUR, SCOTT KUN & CHA, JOO YOUNG 381 LAFAYETTE ST CRESSKILL, NJ 381 LAFAYETTE ST	07626	391800 298800 690600	1566971	1566971 00 1566971	367828 367827 735655	411860 419456 831316	391743 391743 783486
112 30.01 159200	79 X 104 2SFG .1886	2	KWON, OHSUK DENNIS & JANET LEE 388-11TH ST CRESSKILL, NJ 388 11TH ST	07626	372600 704000 1076600	2442805	2442805 00 2442805	582820 582820 1165640	632662 644503 1277165	610702 610701 1221403
112 30.02	79 X 104 .1886	2	SUH, JUNGMIN 394 11TH ST CRESSKILL, NJ 394 11TH ST	07626 R10	372400 505200 877600	1991274	1991274 00 1991274	470580 470580 941160	520231 529883 1050114	497819 497818 995637

9570600

21715691

00

25000

21690691

10277010

11413681

10845348

Block No. Lot No. Qualification Account No.	Land Dimensions Building Description Additional Lots Acreage	Prop. Class	Owner's Name Address City State Property Location	Billing Code Zip Code	Land Improvement Exemption Net Total	2025 Property Tax Special Dist	2025 Total Tax Deduction Net Tax	Amt.Billed 2025 1st Q 2nd Q Total	2nd Half 2025 3rd Q 4th Q Total	Preliminary 2026 Tax 1st Q 2nd Q Total
112 37.01 159300	60 X 104 .1433	2	ISH-SHALOM, IDO SHMUEL ETAL 400 11TH STREET CRESSKILL, NJ 400 11TH ST	07626	341800 785800 1127600	2558524	2558524 00 2558524	613353 613352 1226705	659708 672111 1331819	639631 639631 1279262
112 37.02	60 X 104 .1433	2	WAISSMAN, ARIE & LIMOR 406 11TH STREET CRESSKILL, NJ 406 11TH ST	07626 R10	341800 520000 861800	1955424	1955424 00 1955424	464370 464370 928740	508602 518082 1026684	488856 488856 977712
112 43 159400	60X104 2.2LT L44-45 .1433	2	CELENTANO, WILLIAM A & MARIA C 412 11TH ST CRESSKILL, NJ 11TH ST	07626	341800 471200 813000	1844697	1844697 00 1844697	438553 438552 877105	479325 488267 967592	461175 461174 922349
113 1 159500	64X100 2.2LT 2SF1G L2-3 .1469	2	SKONIER, STEPHEN J & WENDY 142 LEXINGTON AVE CRESSKILL, NJ 142 LEXINGTON AVE	07626	344400 151200 495600	1124516	1124516 00 1124516	261568 261567 523135	297965 303416 601381	281129 281129 562258
113 4 159600	L5-6 60X100 2.2LT 1.5SF .1377	2	BAYOT, PAULA MICHELLE 138 LEXINGTON AVE CRESSKILL, NJ 138 LEXINGTON AVE	07626	338000 190900 528900	1200074	1200074 00 1200074	280313 280312 560625	316816 322633 639449	300019 300018 600037
113 7 159700	L8-10 84X100 1.5SF1G .1928	2	GARZINO, CHRISTOPHER M & KATHY A 353 HIGHLAND ST CRESSKILL, NJ 353 HIGHLAND ST	07626	376400 229500 605900	1374787	1374787 00 1374787	320965 320965 641930	363096 369761 732857	343697 343697 687394
113 11 159800	80X104 3.1LT 1.5BRIG L12-14 .1910	2	MILLER, DAVID & KAREN 20 SUNDEN COURT OLD TAPPAN, N.Y. 343 HIGHLAND ST	07675	375100 123500 498600	1131323	1131323 00 1131323	261740 261740 523480	301180 306663 607843	282831 282831 565662
113 14.01	13 X 208 .0621	15C	BOROUGH OF CRESSKILL 67 UNION AVENUE CRESSKILL, N.J. HIGHLAND & LAFAYETTE	07626	*EXEMPT*	00	00 00 00	00 00 00	00 00 00	00 00 00
113 15 159900	80X104 3.1L 1.5SF1G L16-18 .1910	2	HEO, LIN & YANG, SHARON 335 HIGHLAND ST CRESSKILL, NJ 335 HIGHLAND ST	07626	375100 168900 544000	1234336	1234336 00 1234336	287558 287557 575115	326619 332602 659221	308584 308584 617168
113 19 160000	80X104 3.1LT 1.5SST L20-22 .1910	2	KILEN, DAVID KIM (ETAL) 329 HIGHLAND STREET CRESSKILL, NJ 329 HIGHLAND ST	07626	375100 199400 574500	1303541	1303541 00 1303541	304233 304232 608465	344378 350698 695076	325886 325885 651771
113 23 160100	96X104 4LT 1.5SF1G L24-26 .2292	2	WEISS, CAREY S & JANE 321 HIGHLAND ST CRESSKILL, NJ 321 HIGHLAND ST	07626	398700 295500 694200	1575140	1575140 00 1575140	368690 368690 737380	415062 422698 837760	393785 393785 787570
113 29 160200	100X104 4LT 1.5SF 30-32 .2388	2	TAL-HAIMOV, HAGIT & OFIR 338 LAFAYETTE ST CRESSKILL, NJ 338 LAFAYETTE ST	07626	407800 734000 1141800	2590744	2590744 00 2590744	617320 617320 1234640	671772 684332 1356104	647686 647686 1295372
113 35 160300	120X104 5LT 1SF1G .2865	2	BEN MAIER, JASON & TAIPORA 340 LAFAYETTE ST CRESSKILL, NJ 340 LAFAYETTE ST	07626	441700 1036200 1477900	3353355	3353355 00 3353355	802528 802527 1605055	866022 882278 1748300	838339 838339 1676678
113 41 160400	120X104 5LT 1.5SBR1G .2865	2	PADA, JOSEPHINE 350 LAFAYETTE ST CRESSKILL, NJ 350 LAFAYETTE ST	07626	441700 293300 735000	1667715	1667715 00 1667715	389908 389907 779815	439908 447992 887900	416929 416929 833858

10098800

22914176

00

00

22914176

10822190

12091986

11457091

Block No. Lot No. Qualification Account No.	Land Dimensions Building Description Additional Lots Acreage	Prop. Class	Owner's Name Address City State Property Location	Billing Code Zip Code	Land Improvement Exemption Net Total	2025 Property Tax Special Dist	2025 Total Tax Deduction Net Tax	Amt.Billed 2025 1st Q 2nd Q Total	2nd Half 2025 3rd Q 4th Q Total	Preliminary 2026 Tax 1st Q 2nd Q Total
114 1 160500	64X100 2.2LT L2-3 .1469	2	AVIRAM, NOAM & MICHAL 118 LEXINGTON AVE CRESSKILL, NJ 118 LEXINGTON AVE	07626	344400 374300 718700	1630730	1630730 00 1630730	384848 384847 769695	426565 434470 861035	407683 407682 815365
114 4 160600	80X100 3.1LT 2SBR1G L5-7 .1837	2	ACHKAR, CHARLES 110 LEXINGTON AVE CRESSKILL, NJ 110 LEXINGTON AVE	07626	370000 583400 953400	2163265	2163265 00 2163265	514395 514395 1028790	561994 572481 1134475	540817 540816 1081633
114 8 160700	64X100 2.2LT 1.5SBR L9-10 .1469	2	BAR-ZVI, SAGI 104 LEXINGTON AVE CRESSKILL, NJ 104 LEXINGTON AVE	07626	344400 162400 506800	1149929	1149929 00 1149929	267778 309974 535555	304400 309974 614374	287483 287482 574965
114 11 160800	L12-14 80X104 3.1LT 1.5SBRIG .1910	2	TOVIM, AVISHAI BEN ETAL 347 CONCORD ST CRESSKILL, NJ 347 CONCORD ST	07626	375100 871300 1246400	2828082	2828082 00 2828082	674993 674992 1349985	732193 745904 1478097	707021 707020 1414041
114 15 160900	90X104 3.3L 1.5SB2G L16-19 .2149	2	ROSALLES, OLIVIA 339 CONCORD ST CRESSKILL NJ 339 CONCORD ST	00597 07626	391800 177500 569300	1291742	1291742 00 1291742	300668 300667 601335	342072 348335 690407	322936 322935 645871
114 19.01 161000	90X104 3.3L 1.5SBR1G L20-23 .2149	2	KIM, SE MIN & KANG, HYEUN 329 CONCORD STREET CRESSKILL, NJ 329 CONCORD ST	07626	391800 569800 961600	2181870	2181870 00 2181870	518133 518132 1036265	567514 578091 1145605	545468 545467 1090935
114 24 161100	L25-26 78X104 3.1LT 1.5SF .1862	2	GRAF, GEORGE J & ELIZABETH 319 CONCORD ST CRESSKILL NJ 319 CONCORD ST	01175 07626	373400 129400 502800	1140853 V1	1140853 -25000 1115853	257848 257847 515695	297314 302844 600158	278964 278963 557927
114 27 161200	22X104 1LT .0525	1	CHANDLER, JACQUELINE 310 HIGHLAND STREET CRESSKILL, NJ HIGHLAND ST	07626	29700 0 29700	67389	67389 00 67389	17078 17077 34155	16454 16780 33234	16848 16847 33695
114 28 161300	120X104 4.4LT 1SF1G L29-33 .2865	2	MCCORD, SCOTT & TINA 320 HIGHLAND STREET CRESSKILL, NJ 320 HIGHLAND ST	07626	441700 347700 789400	1791149	1791149 00 1791149	420095 420095 840190	471138 479821 950959	447788 447787 895575
114 34 161400	L35-38 100X104 4LT 1SCB .2388	2	SAKIN, GAD & HILA 336 HIGHLAND ST CRESSKILL, NJ 336 HIGHLAND ST	07626	408400 693200 1101600	2499530	2499530 00 2499530	594838 594837 1189675	648869 660986 1309855	624883 624882 1249765
114 39 161500	100X104 4LT 1.5SF1G L40-43 .2388	2	BARRETTA, RICHARD & MICHELE 346 HIGHLAND ST CRESSKILL NJ 346 HIGHLAND ST	01107 07626	408400 300100 708500	1607587	1607587 00 1607587	376108 376107 752215	423789 431583 855372	401897 401897 803794
115 1 161600	L2-4 84X100 3.2LT 1.5SF1G .1928	2	ZENG (ETAL), CHAOMING 356 CONCORD ST CRESSKILL, NJ 356 CONCORD ST	07626	376400 284500 660900	1499582	1499582 00 1499582	352015 352015 704030	394141 401411 795552	374896 374895 749791
115 5 161700	60X100 2.2L 1.5SBR1G 6-7 .1377	2	IPEKCIAN, RUDY T & NICOLE L 86 LEXINGTON AVE CRESSKILL, NJ 86 LEXINGTON AVE	07626	338000 403900 741900	1683371	1683371 00 1683371	398015 398015 796030	439590 447751 887341	420843 420843 841686
115 8 161800	64X100 2.2L 1.5BR1G L9-10 .1469	2	SHIM, KEVIN H & MIRAN 60 PRINCETON STREET CLOSTER, NJ 80 LEXINGTON AVE	07624	344400 158100 502500	1140173	1140173 00 1140173	265363 265362 530725	301960 307488 609448	285044 285043 570087

9993500

22675252

00

25000

22650252

10684340

11965912

11325130



Block No. Lot No. Qualification Account No.	Land Dimensions Building Description Additional Lots Acreage	Prop. Class	Owner's Name Address City State Property Location	Billing Code Zip Code	Land Improvement Exemption Net Total	2025 Property Tax Special Dist	2025 Total Tax Deduction Net Tax	Amt.Billed 2025 1st Q 2nd Q Total	2nd Half 2025 3rd Q 4th Q Total	Preliminary 2026 Tax 1st Q 2nd Q Total
115 11 161900	80X105 3.1LT 1SF1G L12-14 .1928	2	LEW, ROBERT & KATHY 107 ROOSEVELT ST. CRESSKILL, NJ 107 ROOSEVELT ST	00598 07626	375100 219600 594700	1349374	1349374 00	315790 315790 631580	355627 362167 717794	337344 337343 674687
115 15 162000	60X104 2.2LT 2SF1G L16-17 .1433	2	KIM, MINKUK 101 ROOSEVELT ST CRESSKILL, NJ 101 ROOSEVELT ST	07626	341800 312600 654400	1484834	1484834 00	349543 349542 699085	389275 396474 785749	371209 371208 742417
115 18 162100	60X104 2.2L 1.5SF1G L19-20 .1433	2	DAHL, JOSEPH & ANNEMARIE 95 ROOSEVELT ST CRESSKILL NJ 95 ROOSEVELT ST	01576 07626	341800 234200 576000	1306944	1306944 00	306188 306187 612375	344117 350452 694569	326736 326736 653472
115 21 162200	69X104 2.2L 1.5SBR1G L22-23 .1647	2	KIM, SUNG S & SUNKYONG J 91 ROOSEVELT ST CRESSKILL, NJ 91 ROOSEVELT ST	01576 07626	341800 172300 514100	1166493	1166493 00	271975 271975 543950	308444 314099 622543	291624 291623 583247
115 24 162300	69X104 1.5SF1G L-25,26 .1647	2	STOVALL, MARK J. LINDA V. 85 ROOSEVELT ST CRESSKILL NJ 85 ROOSEVELT ST	01175 07626	357800 228000 585800	1329180 V1	1329180 -25000	304538 304537 609075	344331 350774 695105	326045 326045 652090
115 30 162400	93X104 3LT 1SF1G .2220	2	LEE, DAVID S & JANE CHA- 322 CONCORD ST CRESSKILL, NJ 322 CONCORD ST	07626	395100 879000 1274100	2890933	2890933 00	691323 691322 1382645	747137 761151 1508288	722734 722733 1445467
115 31 162500	120X104 1.5SBR1G L32-36 .2865	2	MOHR, JOAN D 332 CONCORD ST CRESSKILL, NJ 332 CONCORD ST	07626	441700 155800 597500	1355728	1355728 00	313088 313087 626175	361490 368063 729553	338932 338932 677864
115 37 162600	L38-42 120X104 4.4LT .2865	2	ROMEO, BRIAN 344 CONCORD ST CRESSKILL, NJ 344 CONCORD ST	07626	441700 186000 627700	1424251	1424251 00	329705 329705 659410	378969 385872 764841	356063 356063 712126
116 1 162700	78X100 3LT 1.5SBR1G 2,3,4 .1791	2	BOROWSKI, RICHARD & KIM 70 LEXINGTON AVE CRESSKILL, NJ 70 LEXINGTON AVE	07626	366800 226400 593200	1345971	1345971 00	314985 314985 629970	354738 361263 716001	336493 336493 672986
116 4.01 162800	L5,6,7 78X100 3LT 1.5SBR1G .1791	2	ARMANIACO(ETAL), GEORGE 62 LEXINGTON AVE CRESSKILL, NJ 62 LEXINGTON AVE	07626	366800 170800 537600	1219814 V1	1219814 -25000	278088 278087 556175	316363 322276 638639	298704 298703 597407
116 8 162900	77X100 3LT 1.5SF L9-10 .1768	2	PARK, PHILIP S & SOYOUNG 52 LEXINGTON AVE CRESSKILL, NJ 52 LEXINGTON AVE	07626	363600 362400 726000	1647294	1647294 00	387953 387952 775905	431702 439687 871389	411824 411823 823647
116 11 163000	L12,13 60X115 2.3LT .1584	2	IACOVELLA, LOUIS M & FRANCES 305 JEFFERSON AVE CRESSKILL NJ 305 JEFFERSON AVE	01175 07626	353100 237300 590400	1339618	1339618 00	314353 314352 628705	352209 358704 710913	334905 334904 669809
116 14 163100	80X105 3.3LT 1SF1G L15-17 .1928	2	GENC KENAN 299 JEFFERSON AVE CRESSKILL, NJ 299 JEFFERSON AVE	07626	388900 203200 592100	1343475	1343475 00	313433 313432 626865	355049 361561 716610	335869 335869 671738
116 18 163200	L19,20 60X114 2.3LT 2SBR1G .1570	2	ZITOMER, JOSHUA & NICOLE 285 JEFFERSON AVE CRESSKILL, NJ 285 JEFFERSON AVE	07626	351700 239500 591200	1341433	1341433 00	314928 314927 629855	352538 359040 711578	335359 335358 670717

Block No. Lot No. Qualification Account No.	Land Dimensions Building Description Additional Lots Acreage	Prop. Class	Owner's Name Address City State Property Location	Billing Code Zip Code	Land Improvement Exemption Net Total	2025 Property Tax Special Dist	2025 Total Tax Deduction Net Tax	Amt.Billed 2025 1st Q 2nd Q Total	2nd Half 2025 3rd Q 4th Q Total	Preliminary 2026 Tax 1st Q 2nd Q Total
116 21 163300	60X115 2.3L 2.3LT 2SBR1G L22-23 .1584	2	FRIEDMAN, ELIZABETH 279 JEFFERSON AVE CRESSKILL NJ 279 JEFFERSON AVE	07626	353200 221500 574700	1303994	1303994 00 1303994	305728 305727 611455	343109 349430 692539	325999 325998 651997
116 24 163400	59X120 2.4L 2SBR1G L25 .1625	2	AQUILA, TRACY R ETALS 316 9TH STREET ATLANTIC BEACH, FL 277 JEFFERSON AVE	32233	361200 249300 610500	1385225	1385225 00 1385225	324933 324932 649865	364322 371038 735360	346307 346306 692613
116 26 163500	63X116 2.4L 2SF1G L27-28 .1678	2	LEE, MIN J 84 ROOSEVELT ST CRESSKILL, NJ 84 ROOSEVELT ST	07626	360000 157400 517400	1173981	1173981 00 1173981	272838 272837 545675	311307 316999 628306	293496 293495 586991
116 29 163600	80X116 16 3.3LT 2SF1G L-30-32 .2130	2	JUNG, JIN HO & BANK, EUNJIN 90 ROOSEVELT STREET CRESSKILL, NJ 90 ROOSEVELT ST	07626	390500 981700 1372200	3113522	3113522 00 3113522	746580 746580 1493160	802634 817728 1620362	778381 778380 1556761
116 33 163700	80X116 3.3L 1.5SF1G L34-36 .2130	2	WANG, LINDA & JAN, LOUIS 98 ROOSEVELT ST CRESSKILL, NJ 98 ROOSEVELT ST	07626	390500 568100 958600	2175063	2175063 00 2175063	515603 515602 1031205	566657 577201 1143858	543766 543766 1087532
116 37 163800	L38-41 100X116 4.3LT 1.5SF1G .2663	2	FRANKE, CHARLES P & MICELLE 110 ROOSEVELT ST CRESSKILL, NJ 110 ROOSEVELT ST	07626	427600 311700 739300	1677472	1677472 00 1677472	392150 392150 784300	442520 450652 893172	419368 419368 838736
117 1 163900	100X100 1SBRIG 2-5 .2296	2	JUNG, JINA 40 LEXINGTON AVE CRESSKILL, NJ 40 LEXINGTON AVE	07626	402000 255600 657600	1492094	1492094 00 1492094	348278 348277 696555	394153 401386 795539	373024 373023 746047
117 6 164000	L7-10 100X100 4LT 2SBR1G .2296	2	CARLSON JR, PAUL E 36 LEXINGTON AVENUE CRESSKILL, NJ 36 LEXINGTON AVE	07626	402000 173000 575000	1304675	1304675 00 1304675	302623 302622 605245	346553 352877 699430	326169 326169 652338
117 7 164100	80 X 100 2SFR1G .1837	2	CARMELI, RAFAEL & SHARON HEFETZ- 27 SHORT PLACE CRESSKILL, NJ 27 SHORT PL	07626	370000 430600 800600	1816561	1816561 00 1816561	429525 429525 859050	474353 483158 957511	454141 454140 908281
117 15 164200	100 X 100 100 4LT 1SF1G L16-19 .2296	2	ASAYAN, HAROUT & MARIA R 21 SHORT PL CRESSKILL, NJ 21 SHORT PL	07626 00660	402000 466600 868600	1970853	1970853 00 1970853	465405 465405 930810	515245 524798 1040043	492714 492713 985427
117 20 164300	L21 40X100 1.3LT .0918	1	PARK, JIN& HYE JA 284 JEFFERSON AVENUE CRESSKILL, NJ SHORT PL	07626	64000 0 64000	145216	145216 00 145216	32200 32200 64400	40056 40760 80816	36304 36304 72608
117 22 164400	90X100 1SBR1G L23-25 .2066	2	CHOI, SEUNG HOON & LEE, KYOUNGHA 5 SHORT PL CRESSKILL, NJ 5 SHORT PL	07626	386000 452500 838500	1902557	1902557 00 1902557	428433 428432 856865	518234 527458 1045692	475640 475639 951279
117 26 164500	59X93 2LT 1.5SF1G L27-28 .1260	2	KHANNA, RACHIT 276 JEFFERSON AVE CRESSKILL, NJ 276 JEFFERSON AVE	07626	341000 356000 697000	1581493	1581493 00 1581493	373060 373060 746120	413853 421520 835373	395374 395373 790747
117 28.01 164600	75X99 2.4LT 2SF2G L29-31 .1705	2	PARK, WOOG 284 JEFFERSON AVE CRESSKILL, NJ 284 JEFFERSON AVE	07626	362000 186300 548300	1244093	1244093 00 1244093	289858 289857 579715	329173 335205 664378	311024 311023 622047

9822300

22286799

00

00

22286799

10454420

11832379

11143404

Block No. Lot No. Qualification Account No.	Land Dimensions Building Description Additional Lots Acreage	Prop. Class	Owner's Name Address City State Property Location	Billing Code Zip Code	Land Improvement Exemption Net Total	2025 Property Tax Special Dist	2025 Total Tax Deduction Net Tax	Amt.Billed 2025 1st Q 2nd Q Total	2nd Half 2025 3rd Q 4th Q Total	Preliminary 2026 Tax 1st Q 2nd Q Total
117 32 164700	60X100 2LT 1.5SF1G L33-34 .1377	2	LEWIS, JULIAN A & RACHEL I 290 JEFFERSON AVE CRESSKILL, NJ 290 JEFFERSON AVE	07626	338000 401000 739000	1676791	1676791 00 1676791	396405 396405 792810	437926 446055 883981	419198 419198 838396
117 35 164800	L36,37 60X100 2.2LT 1.5SF1G .1377	2	HWANG, SHIN YOUNG 296 JEFFERSON AVE CRESSKILL, NJ 296 JEFFERSON AVE	07626	338000 167100 505100	1146072	1146072 00 1146072	267145 267145 534290	303113 308669 611782	286518 286518 573036
117 38 164900	60X100 2.2L 1.5SBR L39,40 .1377	2	RAYBOULD, THOMAS & DOUGHERTY, M. 302 JEFFERSON AVE CRESSKILL NJ 302 JEFFERSON AVE	00672 07626	338000 160000 498000	1129962	1129962 00 1129962	263235 263235 526470	299007 304485 603492	282491 282490 564981
118 1 165000	100X100 2SF1G L-2-5 .2296	2	ZEE, JOSEPH & YIP, VIVIAN 16 LEXINGTON AVE CRESSKILL, NJ 16 LEXINGTON AVE	07626	402000 641800 1043800	2368382	2368382 00 2368382	561948 561947 1123895	616503 627984 1244487	592096 592095 1184191
118 6 165100	60X100 2.2LT 2SF1G L7-8 .1377	2	GILL, AMARDEEP S ETAL 123 BROOKSIDE AVENUE CRESSKILL, NJ 123 BROOKSIDE AVE	07626	338000 299400 637400	1446261	1446261 00 1446261	340285 340285 680570	379340 386351 765691	361566 361565 723131
118 9 165200	60 X100 00 2.2LT 1.75F1G L10, 11 .1377	2	CARROLL, SCOTT M. & LISA M. 333 S. VAN BRUNT ST. ENGLEWOOD, N.J. 117 BROOKSIDE AVE	01516 07631	338000 138900 476900	1082086	1082086 00 1082086	251563 251562 503125	286858 292103 578961	270522 270521 541043
118 12 165300	60X100 2.2LT 2SF1G L3-14 .1377	2	CORSO, RONALD & CHERYLANN 111 BROOKSIDE AVENUE CRESSKILL, NJ 111 BROOKSIDE AVE	07626	338000 145900 483900	1097969	1097969 00 1097969	255415 255415 510830	290908 296231 587139	274493 274492 548985
118 15 165400	527X100 21LT B L16-40 1.2098	15A	BOARD OF EDUCATION CARE OF HIGH SCHOOL CRESSKILL NJ BROOKSIDE AVE	07626	*EXEMPT*	00	00 00 00	00 00 00	00 00 00	00 00 00
119 1 165500	85X106 3.3LT 2SF1G L2-4 .2068	2	KALAN, ONUR & COLLEEN TUREK- 212 GRANT AVE CRESSKILL, NJ 212 GRANT AVE	07626	358800 161900 520700	1181468	1181468 00 1181468	274505 274505 549010	313366 319092 632458	295367 295367 590734
119 5 165600	100X120 5.3LT 1.5BR1G L6-10 .2755	2	BUTRICO, GEORGE & LAURA 204 GRANT AVE CRESSKILL, N.J. 204 GRANT AVE	00672 07626	442800 190900 633700	1437865	1437865 00 1437865	332810 332810 665620	382638 389607 772245	359467 359466 718933
119 11 165700	80X100 1.5SF1G L-12-14 .1837	2	COYLE, JUNE & ARMSTRONG, RICHARD 47 EMERSON ST. CRESSKILL, N.J. 47 EMERSON ST	00660 07626	370000 291800 661800	1501624	1501624 00 1501624	353050 353050 706100	394122 401402 795524	375406 375406 750812
119 15 165800	L16-19 100X100 4LT 1SF1G .2296	2	SHEMESH, YARON & HALUTS, LITAL 39 EMERSON ST CRESSKILL, NJ 39 EMERSON ST	07626	402000 558800 960800	2180055	2180055 00 2180055	525378 525377 1050755	559366 569934 1129300	545014 545014 1090028
119 20 165900	80X100 1.5SF1G L21-23 .1837	2	AROZAMENA, JESUS & MILDREY 31 EMERSON ST CRESSKILL, NJ 31 EMERSON ST	07626	370000 624500 994500	2256521	2256521 00 2256521	536188 536187 1072375	586603 597543 1184146	564131 564130 1128261
119 24 166000	L25-27 3.1LT 80X100 1.5SF1G .0000	2	HUNTER, IAN & DANIELLE 23 EMERSON ST CRESSKILL, NJ 23 EMERSON ST	07626	370000 397900 767900	1742365	1742365 00 1742365	411010 411010 822020	455949 464396 920345	435592 435591 871183

Block No. Lot No. Qualification Account No.	Land Dimensions Building Description Additional Lots Acreage	Prop. Class	Owner's Name Address City State Property Location	Billing Code Zip Code	Land Improvement Exemption Net Total	2025 Property Tax Special Dist	2025 Total Tax Deduction Net Tax	Amt.Billed 2025 1st Q 2nd Q Total	2nd Half 2025 3rd Q 4th Q Total	Preliminary 2026 Tax 1st Q 2nd Q Total
119 28 166100	80X100 3.1L 1.5SF1G L29-31 .1837	2	SARFATI, YEHODA & DALIA 15 EMERSON ST CRESSKILL, NJ 15 EMERSON ST	07626	370000 338600 708600	1607813	1607813 00 1607813	378925 378925 757850	421085 428878 849963	401954 401953 803907
119 32 166200	90X100 .2066	2	GOODLET, SEAN & ROBERTS, LOUISA 5 EMERSON STREET CRESSKILL, NJ 5 EMERSON ST	07626	397800 1280500 1678300	3808063	3808063 00 3808063	916033 916032 1832065	978768 997230 1975998	952016 952016 1904032
119 36 166300	84X100 3.3L 84X100 1.5SF1G L37-39 .1928	2	BENDEZU, GEORGE ETAL 96 BROOKSIDE AVE CRESSKILL, NJ 96 BROOKSIDE AVE	07626	380800 340100 720900	1635722	1635722 00 1635722	384560 384560 769120	429336 437266 866602	408931 408930 817861
119 40 166400	L41,42 60X100 2.2LT 1.5SBRIG .1377	2	EVAZIANS, RAMSEEN (ETAL) 102 BROOKSIDE AVENUE CRESSKILL, NJ 102 BROOKSIDE AVE	07626	338000 154100 492100	1116575	1116575 00 1116575	259958 259957 519915	295624 301036 596660	279144 279144 558288
119 43 166500	L44,45 60X100 2.2LT 1.5SF1G .1377	2	GRUBECKI, MARGARET M 108 BROOKSIDE AVE CRESSKILL NJ 108 BROOKSIDE AVE	07626	338000 92900 430900	977712	977712 00 977712	226148 226147 452295	260339 265078 525417	244428 244428 488856
119 46 166600	L47,48 60X100 2.2LT 1.5SF1G .1377	2	VIERNO, JEAN MARION 13 DECKER HILL ROAD BRANCHVILLE, NJ 114 BROOKSIDE AVE	07826	338000 153700 491700	1115667 W1	1115667 -25000 1090667	253478 253477 506955	289152 294560 583712	272667 272667 545334
119 49 166700	60X100 2.2L 1.5SF L50-51 .1377	2	RHEE, SANG K & KYUNG E 120 BROOKSIDE AVE CRESSKILL, NJ 120 BROOKSIDE AVE	07626	338000 256500 594500	1348921	1348921 00 1348921	316595 316595 633190	354596 361135 715731	337231 337230 674461
119 52 166800	60X100 1.5SF1AG L53-54 .1377	2	HONG, SUKHOON 126 BROOKSIDE AVE CRESSKILL, NJ 126 BROOKSIDE AVE	07626	338000 150600 488600	1108633	1108633 00 1108633	258060 258060 516120	293570 298943 592513	277159 277158 554317
119 55 166900	60X100 2.2L 1.5SF1G L56-57 .1377	2	KIM, YOUNG E 132 BROOKSIDE AVE CRESSKILL, NJ 132 BROOKSIDE AVE	07626	338000 145200 483200	1096381	1096381 00 1096381	255013 255012 510025	290521 295835 586356	274096 274095 548191
119 58 167000	60X100 2.2LT 59-60 .1377	2	HONG, WALTER BENJAMIN ETAL 138 BROOKSIDE AVE CRESSKILL, NJ 138 BROOKSIDE AVE	07626	338000 380600 718600	1630503	1630503 00 1630503	385135 385135 770270	426165 434068 860233	407626 407626 815252
119 61 167100	90 X 100 1SF1G L62 63 63.01 .2066	2	BOURBOULIS, ANTONIA & GERASIMOS 144 BROOKSIDE AVE CRESSKILL, NJ 144 BROOKSIDE AVE	07626	357200 150900 508100	1152879	1152879 00 1152879	261643 261642 523285	312003 317591 629594	288220 288220 576440
120 1 67200	100X98 4LT 2SF2G L2-5 .2250	2	AUSAF, MOHAMMAD & TASLIM B 190 GRANT AVE CRESSKILL, NJ 190 GRANT AVE	07626	384400 618500 1002900	2275580	2275580 00 2275580	541190 541190 1082380	591084 602116 1193200	568895 568895 1137790
120 6 167300	100X112 4LT 1SBR L7-10 .2571	2	KIM, STEVE SEUNGBAE & MYUNG SOOK 180 GRANT AVE CRESSKILL, NJ 180 GRANT AVE	07626	405600 401900 807500	1832218	1832218 00 1832218	431308 431307 862615	480360 489243 969603	458055 458054 916109
120 11 167400	L12-15 100X100 4LT 1SF1G .2296	2	ORTEGA, ENELIO & MICHELLE 35 TENAKILL RD CRESSKILL, NJ 35 TENAKILL RD	01175 07626	383700 584100 967800	2195938	2195938 00 2195938	521295 521295 1042590	571351 581997 1153348	548985 548984 1097969

10093700

22902605

00

25000

22877605

10778675

12098930

11438807

Block No. Lot No. Qualification Account No.	Land Dimensions Building Description Additional Lots Acreage	Prop. Class	Owner's Name Address City State Property Location	Billing Code Zip Code	Land Improvement Exemption Net Total	2025 Property Tax Special Dist	2025 Total Tax Deduction Net Tax	Amt.Billed 2025 1st Q 2nd Q Total	2nd Half 2025 3rd Q 4th Q Total	Preliminary 2026 Tax 1st Q 2nd Q Total
120 16 167500	100 X 100 100 1SF1G L17-20 .2296	2	LUCIBELLO, MARIA A 25 TENAKILL RD CRESSKILL, NJ 25 TENAKILL RD	07626	426900 717500 1144400	2596644	2596644 00 2596644	617723 617722 1235445	674305 686894 1361199	649161 649161 1298322
120 21 167600	100X100 1SF1G L23-25 .2296	2	HONG, SUONG SUN & PARK, MISUN 15 TENAKILL RD CRESSKILL, NJ 15 TENAKILL RD	07626	402000 609100 1011100	2294186	2294186 00 2294186	545503 545502 1091005	596030 607151 1203181	573547 573546 1147093
120 26 167700	108X100 4LT 1SF1G 27,28,29 .2479	2	BURKART, JOHN F II&DIANE&HENRY J 5 TENAKILL RD CRESSKILL NJ 5 TENAKILL RD	01628 07626	404400 151000 555400	1260203	1260203 00 1260203	292273 292272 584545	334774 340884 675658	315051 315051 630102
120 30 167800	123X100 4.3 1SF1G L31-34 .2824	2	ADIK, ILAN 6 EMERSON ST CRESSKILL, NJ 6 EMERSON ST	07626	427900 1422400 1850300	4198331	4198331 00 4198331	1006480 1006480 2012960	1082509 1102862 2185371	1049583 1049583 2099166
120 35 167900	100X100 4LT 1SF1G L36-39 .2296	2	COUCH, BRYAN P & GINA M 16 EMERSON ST CRESSKILL, NJ 16 EMERSON ST	07626	402000 657300 1059300	2403552	2403552 00 2403552	572183 572182 1144365	623767 635420 1259187	600888 600888 1201776
120 40 168000	100X100 1SF1G L41-44 .2296	2	SHTARKER, YAN & DAPHNE 26 EMERSON ST CRESSKILL, NJ 26 EMERSON ST	07626	402000 1030500 1432500	3250343	3250343 00 3250343	776480 776480 1552960	840813 856570 1697383	812586 812586 1625172
120 45 168100	60X100 2.2L 2SF L46-47 .1377	2	KENNEDY, RICHARD & MAUREEN 38 EMERSON STREET CRESSKILL, NJ 38 EMERSON ST	07626	338000 296700 634700	1440134	1440134 00 1440134	339423 339422 678845	377154 384135 761289	360034 360033 720067
120 48 168200	80X100 2SFR L49-50-1A-5A .1837	2	KOH, KYONG W&HEO, KANG Y 42 EMERSON ST CRESSKILL, NJ 42 EMERSON ST	07626	370000 275900 645900	1465547	1465547 00 1465547	344195 344195 688390	385026 392131 777157	366387 366387 732774
121 1 168300	GRANT AVE 127X68 3.2LT .0000	15C	BOROUGH OF CRESSKILL 67 UNION AVE CRESSKILL NJ PUMPING STATION	07626	*EXEMPT*	00	00 00 00	00 00 00	00 00 00	00 00 00
121 2 168400	89X120 1SF L2 .2452	2	LOBUE, JOSEPH & MADELIN 116 TENAKILL RD CRESSKILL, NJ 116 TENAKILL RD	07626	360400 600800 961200	2180963	2180963 00 2180963	529230 529230 1058460	555965 566538 1122503	545241 545241 1090482
121 9 168500	L10, 11 60X106 2.2LT 1SF .1460	2	ZHANG, HAIFENG&JIA, DONGPING 110 TENAKILL RD CRESSKILL, NJ 110 TENAKILL RD	07626	327100 434100 761200	1727163	1727163 00 1727163	418945 418945 837890	440450 448823 889273	431791 431791 863582
121 12 168600	181X82 5.4L 1SF1G L13-19 .3407	2	TILP (ETAL), ROBERT 100 TENAKILL RD CRESSKILL, NJ 100 TENAKILL RD	07626	460700 287900 748600	1698573	1698573 00 1698573	408883 408882 817765	436287 444521 880808	424644 424643 849287
122 125 168700	80 X 150 8.8LT L126-132 .2755	4A	CRESSKILL MILL C/O ASSET REALTY 155 N. DEAN ST. 4TH FL. ENGLEWOOD, N.J. MADISON AVE	07631	540000 22900 562900	1277220	1277220 00 1277220	254150 254150 508300	381364 387556 768920	319305 319305 638610
122 417 168800	260 X 150 L418-429 .8953	4A	CRESSKILL MILL C/O ASSET REALTY 155 N. DEAN ST. 4TH FL. ENGLEWOOD, N.J. 300 KNICKERBOCKER RD	07631	1755000 66800 1821800	4133664	4133664 00 4133664	821790 821790 1643580	1235022 1255062 2490084	1033416 1033416 2066832

13189300

29926523

00

00

29926523

13854510

16072013

14963265



Block No. Lot No. Qualification Account No.	Land Dimensions Building Description Additional Lots Acreage	Prop. Class	Owner's Name Address City State Property Location	Billing Code Zip Code	Land Improvement Exemption Net Total	2025 Property Tax Special Dist	2025 Total Tax Deduction Net Tax	Amt.Billed 2025 1st Q 2nd Q Total	2nd Half 2025 3rd Q 4th Q Total	Preliminary 2026 Tax 1st Q 2nd Q Total
122 430 169200	120X150 1.5F2 L431-435 .4132	2	WEXLER, SHLOMO & GALIT ARIELI 2 MONUMENT PLACE CRESSKILL, NJ 2 MONUMENT PLACE	07626	450000 394000 844000	1915036	1915036 00 1915036	450628 450627 901255	502249 511532 1013781	478759 478759 957518
122 453 169300	56 X 150 L454 .1928	4A	CRESSKILL MILL C/O ASSET REALTY 155 N. DEAN ST. 4TH FL. ENGLEWOOD, N.J. 12TH ST	07631	313600 16000 329600	747862	747862 00 747862	149098 149097 298195	223021 226646 449667	186966 186965 373931
122 455 169400	80X150 4.4 LT 456-458 .2755	2	SARUBBI, MARIE ETALS 307 12TH ST CRESSKILL, NJ 307 12TH ST	07626	434000 505600 939600	2131952	2131952 00 2131952	503815 503815 1007630	556994 567328 1124322	532988 532988 1065976
122 459 169600	L460,461,462 80X150 4.4LT .0000	2	WANG, YANLI PO BOX 33 CRESSKILL, NJ 315 12TH ST	07626	527000 439100 966100	2192081	2192081 00 2192081	515775 515775 1031550	574952 585579 1160531	548021 548020 1096041
122 463 169700	80X150 1SFRI L-464,465,466 .2755	2	RICCA, TERESA 323 12TH ST CRESSKILL, NJ 323 12TH ST	07626	412300 139300 551600	1251580	1251580 00 1251580	288938 288937 577875	333819 339886 673705	312895 312895 625790
122 467 169800	100X150 1SFRI L468-471 .3444	2	LI, DIRAN & ZHANG, HONGRONG 329 12TH ST CRESSKILL, NJ 329 12TH ST	07626	482000 707100 1189100	2698068	2698068 00 2698068	638020 638020 1276040	704474 717554 1422028	674517 674517 1349034
122 631 169900	150X150 6LT 3SRC .5165	4A	CRESSKILL MILL C/O ASSET REALTY 155 N. DEAN ST. 4TH FL. ENGLEWOOD, N.J. 300 KNICKERBOCKER RD	07631	906900 6287600 7194500	16324321	16324321 00 16324321	4045643 4045642 8091285	4076948 4156088 8233036	4081081 4081080 8162161
123 133 170000	80X150 1SF1AG L134-136 .2755	2	MARLEY, JULIA 285 MADISON AVE. CRESSKILL, N.J. 285 MADISON AVE	07626	434000 204000 638000	1447622	1447622 00 1447622	335800 335800 671600	384502 391520 776022	361906 361905 723811
123 137 170100	L138-141 100X150 6LT .0000	2	KIM, YOUNGSOO 281 MADISON AVE CRESSKILL, NJ 281 MADISON AVE	07626	482000 481300 963300	2185728	2185728 00 2185728	513935 513935 1027870	573631 584227 1157858	546432 546432 1092864
123 142 170200	80X150 1SFRI L143,144,145 .2755	2	KIM, HEE J & MIN J 271 MADISON AVE CRESSKILL, NJ 271 MADISON AVE	07626	434000 169500 603500	1369342	1369342 00 1369342	317688 317687 635375	363664 370303 733967	342336 342335 684671
123 490 170300	69X130 3LT 1SF L491 .2059	2	BERNAL, JAVIER & SANDRA BANGUERO 306 12TH ST CRESSKILL, NJ 306 12TH ST	07626	369900 122900 492800	1118163	1118163 00 1118163	258750 258750 517500	297621 303042 600663	279541 279541 559082
123 492 170400	60X130 3LT 2SF1G L493,494 .1791	2	GEE JUDY MOYE LAM 576 BROAD AVE LEONIA, NJ 312 12TH ST	07605	366800 184200 551000	1250219	1250219 00 1250219	291870 291870 583740	330209 336270 666479	312555 312555 625110
123 495 170500	L496,497,498 80X130 4LT .0000	2	THOMPSON, ARNOLD & MARY 320 12TH ST CRESSKILL NJ 320 12TH ST	07626	408400 149300 557700	1265421	1265421 00 1265421	293365 293365 586730	336279 342412 678691	316356 316355 632711
123 499 170600	80X130 1SFRI L500-502 .2388	2	NAUGHTON, PAUL & ESTHER 326 12TH ST CRESSKILL NJ 326 12TH ST	07626	408400 185900 594300	1348467	1348467 00 1348467	312973 312972 625945	357992 364530 722522	337117 337117 674234

Block No. Lot No. Qualification Account No.	Land Dimensions Building Description Additional Lots Acreage	Prop. Class	Owner's Name Address City State Property Location	Billing Code Zip Code	Land Improvement Exemption Net Total	2025 Property Tax Special Dist	2025 Total Tax Deduction Net Tax	Amt.Billed 2025 1st Q 2nd Q Total	2nd Half 2025 3rd Q 4th Q Total	Preliminary 2026 Tax 1st Q 2nd Q Total
123 503 170700	L504,505,506 80X140 4LT .0000	2	NILAND, MICHAEL J & CHARLENE 334 12TH ST CRESSKILL NJ 334 12TH ST	07626	408400 143600 552000	1252488	1252488 00	289570 289570 579140	333638 339710 673348	313122 313122 626244
123 526 170800	L527-530 114X127 5LT .0000	2	MUELLER, GREGORY K 305 11TH ST CRESSKILL, NJ 305 11TH ST	07626	457900 347300 805200	1826999	1826999 00	426535 426535 853070	482536 491393 973929	456750 456750 913500
123 531 170900	80X127 1SFR1G L532-534 .2332	2	RIESS, MICHAEL W & JENNIFER S 311 11TH ST CRESSKILL, NJ 311 11TH ST	07626	404600 352600 757200	1718087	1718087 00	403075 403075 806150	451804 460133 911937	429522 429522 859044
123 535 171000	L536,537,538 80X127 4LT .0000	2	VITALE, VINCENT (ETAL) 321 11TH STREET CRESSKILL, NJ 321 11TH ST	07626	404600 390200 794800	1803401	1803401 00	425098 425097 850195	472232 480974 953206	450851 450850 901701
123 539 171100	80X127 1SFR1G L540-542 .2332	2	HAN, JOO H & JENNY YOUNGJOO 329 11TH ST CRESSKILL, NJ 329 11TH ST	07626	404600 421200 825800	1873740	1873740 00	442175 442175 884350	490153 499237 989390	468435 468435 936870
124 147 171200	80X150 4.4L 1SBR1G L148-150 .2755	2	JUNG, DO SIK & JUNG, MILHEE (KWON) 111 ORMUN ROAD BLAIRSTOWN, NJ 257 MADISON AVE	07825	434000 240800 674800	1531121	1531121 00	356213 356212 712425	405637 413059 818696	382781 382780 765561
124 151 171300	80X150 4.4L 1SBR1G L152-154 .2755	2	SESENTON, NOEL & NICOLAS, ANA 249 MADISON AVE CRESSKILL, NJ 249 MADISON AVE	07626	434000 227800 661800	1501624	1501624 00	349945 349945 699890	397227 404507 801734	375406 375406 750812
124 155 171400	60 X 150 3.3LT 1SBR1G L 156, 157 .2066	2	PINILLOS, BENJAMIN A 245 MADISON AVE CRESSKILL, NJ 245 MADISON AVE	07626	387700 127800 515500	1169670	1169670 00	270480 270480 540960	311520 317190 628710	292418 292417 584835
124 158 171500	75X83 2.2LT 1.5SF1G .1429	2	CHO, CHUNG KWAN & MI-YAE 237 HIGHLAND ST CRESSKILL, NJ 237 HIGHLAND ST	07626	342300 138400 480700	1090708	1090708 00	253460 253460 506920	289251 294537 583788	272677 272677 545354
124 159 171600	75X85 2.2LT 1.5SF1G .1463	2	PAGI, MATAN & ARIELA 243 HIGHLAND ST CRESSKILL, NJ 243 HIGHLAND ST	07626	344000 146000 490000	1111810	1111810 00	258520 258520 517040	294690 300080 594770	277953 277952 555905
124 215 171700	69X145 3.3LT 1.5SF1G L216,217 .2297	2	ZHANG, JOHN & JENNY 249 HIGHLAND ST CRESSKILL, NJ 249 HIGHLAND ST	07626	404000 372100 776100	1760971	1760971 00	413655 413655 827310	462562 471099 933661	440243 440243 880486
124 218 171800	60X145 3.2L 1SF1G L219,220 .1997	2	IAVARONE, GAETANO & AMEDEA 253 HIGHLAND ST CRESSKILL NJ 253 HIGHLAND ST	01576 07626	381200 181700 562900	1277220	1277220 00	296930 296930 593860	338584 344776 683360	319305 319305 638610
124 220.01 171900	80X145 4.3LT 2SBR1G .2663	2	GINZBURSKI, OMER & KRIEFF, OREL 259 HIGHLAND ST CRESSKILL, NJ 259 HIGHLAND ST	07626	427600 491500 919100	2085438	2085438 00	491453 491452 982905	546212 556321 1102533	521360 521359 1042719
124 221 171900	92 X 145 1.5SF1G .3062	2	AMIN, HEMANSHUB & JASMEENA M 265 HIGHLAND ST CRESSKILL, NJ 265 HIGHLAND ST	07626	448500 523400 971900	2205241	2205241 00	519685 519685 1039370	577590 588281 1165871	551311 551310 1102621

Block No. Lot No. Qualification Account No.	Land Dimensions Building Description Additional Lots Acreage	Prop. Class	Owner's Name Address City State Property Location	Billing Code Zip Code	Land Improvement Exemption Net Total	2025 Property Tax Special Dist	2025 Total Tax Deduction Net Tax	Amt.Billed 2025 1st Q 2nd Q Total	2nd Half 2025 3rd Q 4th Q Total	Preliminary 2026 Tax 1st Q 2nd Q Total
124 563 172100	L564,565 88X169 5.1LT 1SF1G .3414	2	FOLEY, PATRICIA 306 11TH ST CRESSKILL, NJ 306 11TH ST	07626	448400 190400 638800	1449437	1449437 00	336375 336375 672750	384830 391857 776687	362360 362359 724719
124 566 172200	L567,568,569 80X160 5LT .0000	2	KIM, HYEONGSOO HAROLD ETAL 314 11TH STREET CRESSKILL, NJ 314 11TH ST	07626	440000 509800 949800	2155096	2155096 00	508300 508300 1016600	564024 574472 1138496	538774 538774 1077548
124 570 172300	80X151 4.4L 1SF1AG L571,572,573 .2773	2	ULSHOEFER, ROBERT G & CATHERINE M 320 11TH ST CRESSKILL, NJ 320 11TH ST	07626	428200 237500 665700	1510473 V1	1510473 -25000	344845 344845 689690	394231 401552 795783	371369 371368 742737
124 574 172400	L575-577 80X141 4.3LT 1SB1G .2590	2	TOBIN, CIARAN & MICHELLE 328 11TH ST CRESSKILL, NJ 328 11TH ST	07626	429400 308900 738300	1675203	1675203 00	391518 391517 783035	442023 450145 892168	418801 418801 837602
125 1 172500	L37X145 7.2LT 1SF1G L2-6 .4560	2	KING, CHRISTINA MARINA (TRSTES/ETAL) 685 UNDERCLIFF AVENUE EDGEWATER, NJ 12 FLORENCE AVE	07020	504200 348700 852900	1935230	1935230 00	453560 453560 907120	509364 518746 1028110	483808 483807 967615
125 14 172600	58X136 2.3LT 2SF1G L15 .1811	2	KIM, SUNG HEE 18 FLORENCE AVE CRESSKILL, NJ 18 FLORENCE AVE	07626	342800 366700 709500	1609856	1609856 00	380995 380995 761990	420031 427835 847866	402464 402464 804928
125 16 172700	40X136 2LT 2SF1G L17 .1249	2	PIZZA, TARYN 24 FLORENCE AVENUE CRESSKILL, NJ 24 FLORENCE AVE	07626	329400 115100 444500	1008571	1008571 00	234083 234082 468165	267758 272648 540406	252143 252143 504286
125 18 172800	40X136 2LT 2SF2G L-19 .1249	2	YANKILEVICH, DITI & ARIEL 26 FLORENCE AVE CRESSKILL, NJ 26 FLORENCE AVE	07626	329400 194200 523600	1188048	1188048 00	277783 277782 555565	313362 319121 632483	297012 297012 594024
125 20 172900	L21 50X136 2.3LT 2SF1G .1561	2	MITOVSKI, ANA 30 FLORENCE AVE CRESSKILL, NJ 30 FLORENCE AVE	07626	351200 161900 513100	1164224	1164224 00	270940 270940 541880	308350 313994 622344	291056 291056 582112
125 22 173000	L23,24 50X136 2.3LT 2SF2G .1561	2	CHANG, PAUL & SO HYE 32 FLORENCE AVE CRESSKILL, NJ 32 FLORENCE AVE	07626	351200 305700 656900	1490506	1490506 00	350405 350405 700810	391235 398461 789696	372627 372626 745253
125 24.01 173100	60X136 3.1L 2SFR L25,26,27 .1873	2	MCANULTY, S. & ROSARIO, J. 40 FLORENCE AVE CRESSKILL NJ 40 FLORENCE AVE	07626	373100 340200 713300	1618478	1618478 00	380478 380477 760955	424838 432685 857523	404620 404619 809239
125 27.01 173200	50X136 2.3L 2.5SF L28-29 .1561	2	SIU, CHUNG HANG & ZHANG, BILLIE 46 FLORENCE AVE CRESSKILL, NJ 46 FLORENCE AVE	07626	351200 519100 870300	1974711	1974711 00	468338 468337 936675	514231 523805 1038036	493678 493678 987356
125 30 173300	L31,32,33 66X100 2.3LT .0000	2	JAMIESON, JOHN & BRENDA 210 ELM ST CRESSKILL, NJ 210 ELM ST	07626	341300 248900 590200	1339164	1339164 00	314008 314007 628015	352329 358820 711149	334791 334791 669582
125 33 173400	70X105 2SF1AG L31.A-32.A-33.A .1687	2	KEBABJIAN, STEVEN & ANNA 204 ELM ST CRESSKILL, NJ 204 ELM ST	07626	375600 136900 512500	1162863	1162863 00	269388 269387 538775	309225 314863 624088	290716 290716 581432

Block No. Lot No. Qualification Account No.	Land Dimensions Building Description Additional Lots Acreage	Prop. Class	Owner's Name Address City State Property Location	Billing Code Zip Code	Land Improvement Exemption Net Total	2025 Property Tax Special Dist	2025 Total Tax Deduction Net Tax	Amt.Billed 2025 1st Q 2nd Q Total	2nd Half 2025 3rd Q 4th Q Total	Preliminary 2026 Tax 1st Q 2nd Q Total
126 189 173500	61X140 61X140 2.4LT L190,191 .1961	2	BAE, HYUNJUONG & KIM, TONGWOO T 164 ELM STREET CRESSKILL, NJ 164 ELM ST	07626	356100 153600 509700	1156509	1156509 00 1156509	268755 268755 537510	306697 312302 618999	289128 289127 578255
126 191.01 173600	L192-3 50X140 2.4LT .1607	2	MAZUR, GRACE & ANDREJ & KRISTINA 170 ELM ST CRESSKILL, NJ 170 ELM ST	07626	354000 184000 538000	1220722	1220722 00 1220722	284568 284567 569135	322835 328752 651587	305181 305180 610361
126 194 173700	L195,196 60X140 3.1LT .1928	2	GRAHAM, MAUREEN T 178 ELM ST CRESSKILL, NJ 178 ELM ST	07626	376400 137400 513800	1165812	1165812 00 1165812	270020 270020 540040	310060 315712 625772	291453 291453 582906
126 197 173800	50X100 2.4L 1.5SF1G L198-199 .1148	2	CHEN, QI & YI GANG 182 ELM ST CRESSKILL, NJ 182 ELM ST	07626	354000 181200 535200	1214369	1214369 00 1214369	283015 283015 566030	321226 327113 648339	303593 303592 607185
126 199.01 173900	60X140 3.1L 1.5SBIAG 200,201,202 .1928	2	LUBINSKI, KRZYSZTOF & DIANE P. 186 ELM ST CRESSKILL, NJ 186 ELM ST	07626	376400 211500 587900	1333945	1333945 00 1333945	311018 311017 622035	352722 359188 711910	333487 333486 666973
126 202.01 174000	50X140 2.4LT L203,204 .1607	2	GLAVICIC, NICHOLE 192 ELM ST CRESSKILL, NJ 192 ELM ST	07626	354000 171400 525400	1192133	1192133 00 1192133	277553 277552 555105	315624 321404 637028	298034 298033 596067
126 205 174100	64X140 3.1L 1.5SBIAG L206-207 .2057	2	HAN, MANKIL & KWON, JIYOUNG 198 ELM STREET CRESSKILL, NJ 198 ELM ST	07626	391800 142200 534000	1211646	1211646 00 1211646	280485 280485 560970	322401 328275 650676	302912 302911 605823
126 400 174200	74X137 3.1LT L401-402 .2327	2	HATANAKA, MAKOTO & RYUKO 159-14TH ST CRESSKILL, NJ 159 14TH ST	07626	378400 189500 567900	1288565	1288565 00 1288565	299805 299805 599610	341354 347601 688955	322142 322141 644283
126 403 174300	50 X 137 X137 2.3LT L404-405 .1573	2	DRAGOS POPOVICI & SIMONA BOTAS 163 14TH ST. CRESSKILL, NJ 163 14TH ST	07626 00660	351200 182500 533700	1210965	1210965 00 1210965	282325 282325 564650	320223 326092 646315	302742 302741 605483
126 405.01 174400	50X136 2.3L 1.5SBIAG L406,407 .1561	2	MANCINI, ANTHONY C & JOSEPH T 169 14TH ST CRESSKILL, NJ 169 14TH ST	07626	350700 155500 506200	1148568	1148568 00 1148568	267088 267087 534175	304413 309980 614393	287142 287142 574284
126 408 174500	L409,410 55X134 2.4LT .1692	2	MOHAMMED, ZAID & LIANG, YUMING 175 14TH ST CRESSKILL, NJ 175 14TH ST	07626	360800 324000 684800	1553811	1553811 00 1553811	365355 365355 730710	407784 415317 823101	388453 388453 776906
126 410.01 174600	L411,412,413 65X134 3.2LT .0000	2	PARK, SANG WOO 181 14TH ST CRESSKILL, NJ 181 14TH ST	07626	380800 177100 557900	1265875	1265875 00 1265875	294285 294285 588570	335584 341721 677305	316469 316469 632938
126 414 174700	102X132 1SF1AG L415-417.01 .3091	2	TASSONE, GREGG & SUSAN CHAU 187 14TH STREET CRESSKILL, NJ 187 14TH ST	07626	450900 640500 1091400	2476387	2476387 00 2476387	587420 587420 1174840	644771 656776 1301547	619097 619097 1238194
127 1 174800	92X150 4.4L 1SF1G L2,3,4 .3168	2	CHUN, PETER S & ALICE J 2030 HUDSON ST APT 1242 FORT LEE, NJ 139 STIVERS STREET	07626	393900 1003500 1397400	3170701	3170701 00 3170701	759863 759862 1519725	817802 833174 1650976	792676 792675 1585351

Block No. Lot No. Qualification Account No.	Land Dimensions Building Description Additional Lots Acreage	Prop. Class	Owner's Name Address City State Property Location	Billing Code Zip Code	Land Improvement Exemption Net Total	2025 Property Tax Special Dist	2025 Total Tax Deduction Net Tax	Amt.Billed 2025 1st Q 2nd Q Total	2nd Half 2025 3rd Q 4th Q Total	Preliminary 2026 Tax 1st Q 2nd Q Total
127 5 174900	60X150 3.3L 1.5SF1G 6-7 .2066	2	SARDO, GIANLUCA & MELONI, ELENA 165 KNICKERBOCKER RD CRESSKILL, NJ 165 KNICKERBOCKER RD	07626	347400 338800 686200	1556988	1556988 00	367195 367195 734390	407525 415073 822598	389247 389247 778494
127 8 175000	80X150 4.4LT 1SF1G L9,10,11 .2755	2	CHALDRANIAN, IRINA 171 KNICKERBOCKER RD CRESSKILL, NJ 171 KNICKERBOCKER RD	07626	390600 236500 627100	1422890	1422890 00	332868 332867 665735	375129 382026 757155	355723 355722 711445
127 12 175100	90X150 5.2LT 2SF1G L13-16 .3099	2	GRANT, SIMON & PAMELA 181 KNICKERBOCKER RD CRESSKILL NJ 181 KNICKERBOCKER RD	00660 07626	412200 167300 579500	1314886	1314886 00	304750 304750 609500	349506 355880 705386	328722 328721 657443
127 16.01 175200	56X150 2.4LT 2SF1G L17 .1928	2	CIOFFI, JOHN & ANN J 189 KNICKERBOCKER RD CRESSKILL, NJ 189 KNICKERBOCKER RD	07626	322900 230000 552900	1254530	1254530 00	294630 294630 589260	329594 335676 665270	313633 313632 627265
127 383 175300	72X128 3LT 1.5SF L384,46 .2116	2	WILKIN, MARY ANN 158 14TH ST CRESSKILL NJ 158 14TH ST	07626	366900 121100 488000	1107272	1107272 00	256278 256277 512555	294675 300042 594717	276818 276818 553636
127 385 175400	60 X 127 3LT 1.5SF1G L 386,387 .1749	2	PANAROTTO, DANNY & MELISSA 164 14TH STREET CRESSKILL, NJ 164 14TH ST	07626	363900 500200 864100	1960643	1960643 00	464313 464312 928625	511257 520761 1032018	490161 490161 980322
127 388 175500	L389,390 60X126 3LT 1.5SF1G .1736	2	MANCO,MAXIM &TATIANA 170 14TH ST CRESSKILL, NJ 170 14TH ST	07626	362800 742100 1104900	2507018	2507018 00	597713 597712 1195425	649720 661873 1311593	626755 626754 1253509
127 391 175600	60X125 2.4L 1.5SF1G L392-393 .1722	2	NAKAR, CHEN & NAGEL, SHIRAN 176 14TH STREET CRESSKILL, NJ 176 14TH ST	07626	361400 731600 1093000	2480017	2480017 00	592940 592940 1185880	641057 653080 1294137	620005 620004 1240009
127 394 175700	60X123 2.4L 1.5SF L395-396 .1694	2	LOVERCHIO, ADRIENNE 614 RIVER RD NEW MILFORD, NJ 182 14TH ST	07646	360100 144500 504600	1144937	1144937 00	265765 265765 531530	303929 309478 613407	286235 286234 572469
127 397 175800	73 X 121 X121 3LT 1.5SF1G L398, 399 .2028	2	MATTESSICH, JOSEPH & MARYANN 188 14TH ST CRESSKILL NJ 188 14TH ST	02647 07626	370800 229600 600400	1362308	1362308 00	318205 318205 636410	359647 366251 725898	340577 340577 681154
128 1 175900	69X123 23 2.4LT 1.5SB1G L2, 378 .1948	2	AKONS, GIL & CARYN 12007 HITCHING POST LANE ROCKVILLE, MD 154 ELM ST	20852	355200 144600 499800	1134046	1134046 00	263350 263350 526700	300924 306422 607346	283512 283511 567023
128 3 176000	60 X 127 3LT 1.5SF1G L 4, 5 .1749	2	KIM (ETALS), HYUN KEOL 148 ELM ST CRESSKILL, NJ 148 ELM ST	07626	363400 151800 515200	1168989	1168989 00	271515 271515 543030	310146 315813 625959	292248 292247 584495
128 6 176100	50X130 2.3LT 1.5SBF L7,8 .1492	2	LEAHY, MICHAEL & PARK, AMBER 142 ELM STREET CRESSKILL, NJ 142 ELM ST	07626	346000 217600 563600	1278808	1278808 00	299058 299057 598115	337247 343446 680693	319702 319702 639404
128 8.01 176200	60X132 3LT 1.5SF1G L9-11 .1818	2	DEIVASIGAMI, TAMILSELVI 136 ELM STREET CRESSKILL, NJ 136 ELM ST	07626	369700 153500 523200	1187141	1187141 00	275540 275540 551080	315153 320908 636061	296786 296785 593571



Block No. Lot No. Qualification Account No.	Land Dimensions Building Description Additional Lots Acreage	Prop. Class	Owner's Name Address City State Property Location	Billing Code Zip Code	Land Improvement Exemption Net Total	2025 Property Tax Special Dist	2025 Total Tax Deduction Net Tax	Amt.Billed 2025 1st Q 2nd Q Total	2nd Half 2025 3rd Q 4th Q Total	Preliminary 2026 Tax 1st Q 2nd Q Total
128 11.01 176300	60X137 1.5S1AG L12,13,14 .1887	2	KO, HEE SUN & JUM SUK 434 TAPPAN ROAD NORWOOD, NJ 130 ELM ST	02640 07648	372600 157800 530400	1203478	1203478 00 1203478	279393 279392 558785	319429 325264 644693	300870 300869 601739
128 14.01 176400	60X140 3.1L 1.5SF1G 15,16,17 .1928	2	MOON, SHIN K 128 ELM ST CRESSKILL, NJ 128 ELM ST	07626	375400 168800 544200	1234790	1234790 00 1234790	286925 286925 573850	327477 333463 660940	308698 308697 617395
128 17.01 176500	60 X143 1.5SF1AG L 18-20 .1970	2	SPRENGEL, DAVID R. & DENISE P. 126 ELM ST CRESSKILL NJ 126 ELM ST	07626	379300 159500 538800	1222537 V1	1222537 -25000 1197537	277455 277455 554910	318350 324277 642627	299385 299384 598769
128 20.01 176600	74 X148 1.5S1AG L21,22 .2514	2	ABREU, GABRIEL & ISORA 122 ELM ST CRESSKILL, NJ 122 ELM ST	07626	436900 299300 736200	1670438	1670438 00 1670438	389965 389965 779930	441205 449303 890508	417610 417609 835219
128 23 176700	90X150 1SF L24,25 & 379 .3099	2	BLUM, LIMOR(YARKONI) & NISAN 149 14TH STREET CRESSKILL, NJ 149 14TH ST	07626	434000 505900 939900	2132633	2132633 00 2132633	503068 503067 1006135	558080 568418 1126498	533159 533158 1066317
128 26 176800	80 X 150 1SFR L27-29 .2755	2	PREEFER, ROY & MELTZER, S. 141 14TH ST CRESSKILL NJ 141 14TH ST	07626	434000 269100 703100	1595334	1595334 00 1595334	372600 372600 745200	421200 428934 850134	398834 398833 797667
128 30 176900	40X150 2.2LT 1SF1G L31 .1377	2	ULLMAN, WILLIAM A. & LISA MCCORD 135 14TH ST. CRESSKILL, N.J. 135 14TH ST	00316 07626	338000 245900 583900	1324869	1324869 00 1324869	310788 310787 621575	348436 354858 703294	331218 331217 662435
128 32 177000	40X150 2.2L 1SF L33 .1377	2	FOX, TSADOK (ETAL) 131 14TH STREET CRESSKILL, NJ 131 14TH ST	07626	338000 265000 603000	1368207	1368207 00 1368207	321655 321655 643310	359132 365765 724897	342052 342052 684104
128 34 177100	80X150 4.4L L35-37 .2755	2	GARDINER, MICHELLE 125-14TH ST CRESSKILL, NJ 125 14TH ST	02640 07626	434000 253300 687300	1559484	1559484 00 1559484	363113 363112 726225	412849 420410 833259	389871 389871 779742
128 38 177200	50X 150 1SF1G L39,40 .1722	2	PARK, MYEONG SIK & DO, TAEKYUNG 121 14TH ST CRESSKILL, NJ 121 14TH ST	07626	362000 194900 556900	1263606	1263606 00 1263606	295033 295032 590065	333708 333833 673541	315902 315901 631803
128 40.01 177300	70X150 4.1L L41-43 .2410	2	KELLY, ERIC T. & CASSIDY, ROBIN E. 119 14TH ST CRESSKILL, NJ 119 14TH ST	07626	410000 202800 612800	1390443	1390443 00 1390443	323783 323782 647565	368069 374809 742878	347611 347611 695222
128 44 177400	L45 40X150 2.2LT 2SF1G .1377	2	ARRIGALE, STEVEN & ROSE MARIE 105 14TH ST CRESSKILL, NJ 105 14TH ST	07626	338000 134200 472200	1071422	1071422 00 1071422	248975 248975 497950	284139 289333 573472	267856 267855 535711
128 46 177500	88X93 3.4LT 1SF .1879	2	VILLANI, PETER & DENISE 41 MAPLE STREET CRESSKILL, NJ 41 MAPLE ST	07626	362600 265800 628400	1425840	1425840 00 1425840	335110 335110 670220	374354 381266 755620	356460 356460 712920
128 47 177600	115X79 6.3LT 1SF1G .2086	2	MANCINI, JOSEPH T 99 14TH ST CRESSKILL, NJ 99 14TH ST	07626	394200 273600 667800	1515238	1515238 00 1515238	355408 355407 710815	398539 405884 804423	378810 378809 757619

Block No. Lot No. Qualification Account No.	Land Dimensions Building Description Additional Lots Acreage	Prop. Class	Owner's Name Address City State Property Location	Billing Code Zip Code	Land Improvement Exemption Net Total	2025 Property Tax Special Dist	2025 Total Tax Deduction Net Tax	Amt.Billed 2025 1st Q 2nd Q Total	2nd Half 2025 3rd Q 4th Q Total	Preliminary 2026 Tax 1st Q 2nd Q Total
129 49 177700	119X130 130 5.3LT 1SF1G L 50-53 .3551	2	HUH, MARK & DINAH 144 14TH ST CRESSKILL, NJ 144 14TH ST	07626	472000 629300 1101300	2498850	2498850 00 2498850	590295 590295 1180590	653073 665187 1318260	624713 624712 1249425
129 54 177800	80 X 130 1SF1G L55-57 .2388	2	SHAMIS, MICHAEL 15 MERRIFIELD WAY CRESSKILL, NJ 136 14TH ST	07626	408400 328800 737200	1672707	1672707 00 1672707	392380 392380 784760	439919 448028 887947	418177 418177 836354
129 58 177900	80X130 1SF1G L59,60,61 .2388	2	FLEMING, AUDRA 128 14TH STREET CRESSKILL, NJ 128 14TH ST	07626	408400 245600 654000	1483926	1483926 00 1483926	347070 347070 694140	391296 398490 789786	370982 370981 741963
129 62 178000	60X130 3LT 1SF1G 63-64 .1791	2	WEISSY, DAVID & TZILA 126 14TH ST CRESSKILL, NJ 126 14TH ST	07626	366800 202500 569300	1291742	1291742 00 1291742	301990 301990 603980	340750 347012 687762	322936 322935 645871
129 65 178100	80X130 4LT 0.0000	2	GONCI JR, RICHARD A 118 14TH ST CRESSKILL, NJ 118 14TH ST	07626	408400 182400 590800	1340525	1340525 00 1340525	311018 311017 622035	355996 362494 718490	335132 335131 670263
129 69 178200	40X130 2LT 2SF L70 .1194	2	ARZOOMANIAN, DENISE 108 14TH ST CRESSKILL, NJ 108 14TH ST	07626	325200 130700 455900	1034437	1034437 00 1034437	240580 240580 481160	274131 279146 553277	258610 258609 517219
129 71 178300	80X130 4LT 2SF L72-74 .2388	2	BALAGHI, MESBAHEDDIN & SHAHIA 8242 CASTANEA LN. DERWOOD, MD 104 14TH ST	20855	408400 142600 551000	1250219	1250219 00 1250219	289053 289052 578105	333027 339087 672114	312555 312555 625110
129 75 178400	40X130 2LT 2SF1G L76 .1194	15F	ROTH, BRIAN & CASSANDRA E 96 14TH ST CRESSKILL, NJ 96 14TH ST	07626	*EXEMPT*	00	00 00 00	257428 257427 514855	-257428 -257427 -514855	00 00 00
129 77 178500	130X82 130X82 4.1LT L78-80 .2447	2	SO, JUNG MI 25 MAPLE ST CRESSKILL, NJ 25 MAPLE ST	07626	408400 320600 729000	1654101	1654101 00 1654101	388183 388182 776365	434859 442877 877736	413526 413525 827051
129 84 178700	100X150 6LT 2SF1G 85-88 .3444	2	ANDOLINA, KERRY ETAL 135 KNICKERBOCKER RD CRESSKILL, NJ 135 KNICKERBOCKER RD	07626	433800 710200 1144000	2595736	2595736 00 2595736	615193 615192 1230385	676384 688967 1365351	648934 648934 1297868
129 89 178800	70X150 3.3L 2SF2G L90,91 .2410	2	VOUCHIDES, ANTHONIOS M 125 KNICKERBOCKER RD CRESSKILL, NJ 125 KNICKERBOCKER RD	07626	369000 273400 642400	1457606	1457606 00 1457606	341838 341837 683675	383432 390499 773931	364402 364401 728803
129 92 178900	L93-98 130X150 8.3LT 1SF1G .4477	2	KIM, SUJUNG YOUN 115 KNICKERBOCKER RD CRESSKILL, NJ 115 KNICKERBOCKER RD	07626	458100 207700 665800	1510700	1510700 00 1510700	351613 351612 703225	400076 407399 807475	377675 377675 755350
129 99 179000	100X150 6LT 1SF2G L100-103 .3444	2	LEE, CHARLOTTE 105 KNICKERBOCKER RD CRESSKILL, NJ 105 KNICKERBOCKER RD	07626	433800 195900 629700	1428789	1428789 00 1428789	331488 331487 662975	379444 386370 765814	357198 357197 714395
129 104 179100	L105-107 80X150 4.4LT 1SF1G .2755	2	KARLIS, GABRIEL & PANAGIOTA 95 KNICKERBOCKER RD CRESSKILL, NJ 95 KNICKERBOCKER RD	07626	390600 177700 568300	1289473	1289473 00 1289473	299748 299747 599495	341863 348115 689978	322369 322368 644737

Block No. Lot No. Qualification Account No.	Land Dimensions Building Description Additional Lots Acreage	Prop. Class	Owner's Name Address City State Property Location	Billing Code Zip Code	Land Improvement Exemption Net Total	2025 Property Tax Special Dist	2025 Total Tax Deduction Net Tax	Amt.Billed 2025 1st Q 2nd Q Total	2nd Half 2025 3rd Q 4th Q Total	Preliminary 2026 Tax 1st Q 2nd Q Total
129 108 179200	75X100 3LT 1SF1G .1722	2	PARK, ANDY & KATIE 5 MAPLE ST CRESSKILL, NJ 5 MAPLE ST	07626	358800 203900 562700	1276766	1276766 00 1276766	298483 298482 596965	336806 342995 679801	319192 319191 638383
129 109 179300	L109A-112A 75X100 3LT .0000	2	SOLANO, JEAN PAUL 11 MAPLE STREET CRESSKILL, NJ 11 MAPLE ST	07626	362000 265500 627500	1423798	1423798 00 1423798	334305 334305 668610	374143 381045 755188	355950 355949 711899
129 380 178600	95X150 LSBR L81,82,83 .3271	2	DEGLOMINI, ALEEXANDRA ETAL 145 KNICKERBOCKER ROAD CRESSKILL, NJ 145 KNICKERBOCKER RD	07626	402500 127300 529800	1202116	1202116 00 1202116	277553 277552 555105	320592 326419 647011	300529 300529 601058
130 33 179400	2X30 .02LT .0014	1	KOLL, KARIN 313 PHELPS AVE BERGENFIELD NJ PHELPS AVE	07621	1000 0 1000	2269	2269 00 2269	460 460 920	669 680 1349	568 567 1135
130 34 179500	100X121 4.2LT 1.5SF L35-38 .2778	2	LOTTERMAN, RAYMOND W. 237 PHELPS AVE CRESSKILL, NJ 237 PHELPS AVE	07626	428300 119900 548200	1243866	1243866 00 1243866	286523 286522 573045	332396 338425 670821	310967 310966 621933
130 39 179600	80X121 3.4LT 1.5SF L40-42 .2222	2	MOTYKA, JOHN 229 PHELPS AVE CRESSKILL, N.J. 229 PHELPS AVE	07626 <sup>01628</sup>	369200 117400 486600	1104095	1104095 00 1104095	255070 255070 510140	294302 299653 593955	276024 276024 552048
130 43 179700	75X120 1.5SF1G L44-46 .2066	2	SPINA TRUSTEE ETALS, CAROL 221 PHELPS AVE CRESSKILL, NJ 221 PHELPS AVE	07626	387200 253400 640600	1453521	1453521 00 1453521	340688 340687 681375	382550 389596 772146	363381 363380 726761
130 46.01 179800	L47-49 75X120 3.3LT 1.5SF1G .2066	2	LEE, CHANGSOO & IN JOO 213 PHELPS AVE CRESSKILL, NJ 213 PHELPS AVE	07626	396800 175800 572600	1299229	1299229 00 1299229	301473 301472 602945	344993 351291 696284	324808 324807 649615
130 50 179900	80X120 3.4L 1SF1G L51-53 .2204	2	YOU, JUSTIN & CHUNG, SUN YOUNG 207 PHELPS AVE CRESSKILL, NJ 207 PHELPS AVE	07626	396600 170100 566700	1285842	1285842 00 1285842	298310 298310 596620	341495 347727 689222	321461 321460 642921
130 54 180000	L55-57 80X120 3.4LT 1SF1G .2204	2	BOLSON, ANDREW & MARISA 199 PHELPS AVE CRESSKILL, NJ 199 PHELPS AVE	07626	396400 186800 583200	1323281	1323281 00 1323281	307453 307452 614905	350981 357395 708376	330821 330820 661641
130 58 180100	80X120 LSFCP L59-61 .2204	2	CANGIALOSI, THERESA 191 PHELPS AVE CRESSKILL, NJ 191 PHELPS AVE	07626 <sup>01175</sup>	396200 200100 596300	1353005	1353005 00 1353005	314698 314697 629395	358525 365085 723610	338252 338251 676503
130 62 180200	20X124 5.4LT 2SF1G L63-67 .0000	2	KAPLAN, LESLIE & SHERILL 177 PHELPS AVE CRESSKILL NJ 177 PHELPS AVE	07626 <sup>01175</sup>	480900 273900 754800	1712641	1712641 00 1712641	398763 398762 797525	453407 461709 915116	428161 428160 856321
131 21 180300	100X80 3.1L 1.5SF L22-25 .1837	2	CRISTANTIello, CARMEN & GERALDINA 228 PHELPS AVE CRESSKILL, NJ 228 PHELPS AVE	07626 <sup>01175</sup>	354800 553000 907800	2059798	2059798 00 2059798	488865 488865 977730	536041 546027 1082068	514950 514949 1029899
131 26 180400	98X80 3LT 1.5SF 27-30 .1800	2	YOON, SEOKHO BRYAN 100 NEWCOMB ROAD TENAFLY NJ 238 PHELPS AVE	07670	366800 366100 732900	1662950	1662950 00 1662950	391633 391632 783265	435812 443873 879685	415738 415737 831475

Block No. Lot No. Qualification Account No.	Land Dimensions Building Description Additional Lots Acreage	Prop. Class	Owner's Name Address City State Property Location	Billing Code Zip Code	Land Improvement Exemption Net Total	2025 Property Tax Special Dist	2025 Total Tax Deduction Net Tax	Amt.Billed 2025 1st Q 2nd Q Total	2nd Half 2025 3rd Q 4th Q Total	Preliminary 2026 Tax 1st Q 2nd Q Total
132 24 180500	80 X 149 49 4.3LT 1SF1G L25-27 .2736	2	184 PHELPS LLC 376 12TH STREET CRESSKILL, NJ 184 PHELPS AVE	07626	426400 183700 610100	1384317	1384317 00 1384317	320793 320792 641585	368011 374721 742732	346080 346079 692159
132 28 180600	75X83 2.2LT 1SF1G .1429	2	KALOSHI, ILIR 194 PHELPS AVENUE CRESSKILL, NJ 194 PHELPS AVE	07626	341600 531300 872900	1980610	1980610 00 1980610	470235 470235 940470	515269 524871 1040140	495153 495152 990305
132 29 180700	75X83 2.2LT 1SF1G .1429	2	NUSSPICKEL, ROBERT E & THERESE E 200 PHELPS AVE CRESSKILL, N.J. 200 PHELPS AVE	02640 07626	341600 157500 499100	1132458	1132458 00 1132458	263695 263695 527390	299789 305279 605068	283115 283114 566229
132 30 180800	76X83 2.2LT 1SF1G .1448	2	KIM, ABRAHAM & SALLY 208 PHELPS AVE CRESSKILL, NJ 208 PHELPS AVE	07626	341600 529300 870900	1976072	1976072 00 1976072	469143 469142 938285	514104 523683 1037787	494018 494018 988036
132 31 180900	75X83 2.2LT 1SF1G .1429	2	YI, JASON & MI HEE 214 PHELPS AVE CRESSKILL, NJ 214 PHELPS AVE	07626	340800 564100 904900	2053218	2053218 00 2053218	488003 488002 976005	533630 543583 1077213	513305 513304 1026609
133 89 181200	120X150 7.1LT 1.5SF2G L90-94 .4132	2	ALVAREZ, KATHERINE & HIGINO M 304 MADISON AVE CRESSKILL, NJ 304 MADISON AVE	07626	500000 180400 680400	1543828	1543828 00 1543828	357305 357305 714610	410867 418351 829218	385957 385957 771914
133 95 181300	40X150 2.2LT 2SBR2G 96 .1377	2	IOFFE, LEONID 277 12TH ST CRESSKILL, NJ 277 12TH ST	07626	338000 321700 659700	1496859	1496859 00 1496859	352590 352590 705180	392212 399467 791679	374215 374215 748430
133 355 181500	L356 40X140 2.1LT 2SF1G .1286	2	MEEHAN, ANNE 12 WESTVIEW AVE CONGERS, NY 77 PERSHING PL	10920	331600 194700 526300	1194175	1194175 00 1194175	279163 279162 558325	315030 320820 635850	298544 298544 597088
133 357 181600	L358-362 80X140 4.2LT 1SF2G .2571	2	ACCARDO, DONATO & DIANE F. 65 PERSHING PL CRESSKILL, NJ 65 PERSHING PL	00672 07626	492800 576800 1069600	2426922	2426922 V1 -25000 2401922	567830 567830 1135660	627249 639013 1266262	600481 600480 1200961
133 630 181800	250X150 14.5LT 2SB .8609	4A	174 VACCARO LLC 122 TRUMAN DR CRESSKILL, NJ 220 KNICKERBOCKER ROAD	07626	1972400 612600 2585000	5865365	5865365 00 5865365	1732073 1732072 3464145	1186393 1214827 2401220	1466342 1466341 2932683
134 97 181900	70X150 4.1L 1SF1G 98-100 .2410	2	MCCAFFREY, VIRGINIA 284 MADISON AVE CRESSKILL, NJ 284 MADISON AVE	07626	410000 143900 553900	1256799	1256799 W1 -25000 1231799	284930 284930 569860	327923 334016 661939	307950 307950 615900
134 101 182000	70X150 1.5SF1G L-102-104 .2410	2	280 MADISON AVENUE LLC 20 WASHINGTON ST #523 CRESSKILL, NJ 280 MADISON AVE	07626	410000 312200 722200	1638672	1638672 00 1638672	383583 383582 767165	431782 439725 871507	409668 409668 819336
134 105 182100	80X150 1.5SF2G 4.4LT L-106-108 .2755	2	KIM, TAE YONG & NURI 272 MADISON AVE CRESSKILL, NJ 272 MADISON AVE	07626	434000 367900 801900	1819511	1819511 00 1819511	426420 426420 852840	478925 487746 966671	454878 454878 909756
134 109 182200	40X150 2.2LT L110 .1377	15C	BOROUGH OF CRESSKILL 67 UNION AVE CRESSKILL NJ MADISON AVE	07626	*EXEMPT*	00	00 00 00	00 00 00	00 00 00	00 00 00

11356900

25768806

00

50000

25718806

12791520

12927286

12859406

Block No. Lot No. Qualification Account No.	Land Dimensions Building Description Additional Lots Acreage	Prop. Class	Owner's Name Address City State Property Location	Billing Code Zip Code	Land Improvement Exemption Net Total	2025 Property Tax Special Dist	2025 Total Tax Deduction Net Tax	Amt.Billed 2025 1st Q 2nd Q Total	2nd Half 2025 3rd Q 4th Q Total	Preliminary 2026 Tax 1st Q 2nd Q Total
134 363 182300	L364 40X140 2.1LT 1SF .1286	2	WEISS, EDWARD & JULIA VICTORIA 256 12TH ST CRESSKILL, NJ 256 12TH ST	07626	331600 279000 610600	1385451	1385451 00	326370 326370 652740	362998 369713 732711	346363 346363 692726
134 365 182400	L366-369 100X140 5.3LT .0000	2	CHUNG, YOUNG JONG & JI YUN 49 PERSHING PL CRESSKILL, NJ 49 PERSHING PL	07626	466000 185800 651800	1478934	1478934 00	342643 342642 685285	393240 400409 793649	369734 369733 739467
134 370 182500	80X140 1.5SF1G 371-373 .2571	2	STRATTON, MATTHEW & CAITLIN 39 PERSHING PL CRESSKILL, NJ 39 PERSHING PL	07626	421200 440100 861300	1954290	1954290 00	459828 459827 919655	512580 522055 1034635	488573 488572 977145
134 374 182600	40X140 2.1LT 2SF2G L375 .1286	2	VAZQUEZ, MARISOL 33 PERSHING PL CRESSKILL, NJ 33 PERSHING PL	07626	331600 190300 521900	1184191	1184191 00	276748 276747 553495	312478 318218 630696	296048 296048 592096
135 111 182700	80 X 150 X150 4.4LT 1.5SF1G L 112-114 .2755	2	NDREGJONI, SUL 254 MADISON AVE CRESSKILL, NJ 254 MADISON AVE	07626	434000 151800 585800	1329180	1329180 00	307510 307510 615020	353858 360302 714160	332295 332295 664590
135 115 182800	100X150 1SF1G L116-119 .3444	4A	TS POTOMAC LLC 260 E BROWN STREET #250 BIRMINGHAM, MI 248 MADISON AVE	48009	675000 1114700 1789700	4060829	4060829 00	969508 969507 1939015	1051064 1070750 2121814	1015208 1015207 2030415
135 120 183000	114X150 114X150 6.4LT 121-124 .3926	2	BERSON, ODED & MICHAL 232 MADISON AVE CRESSKILL, NJ 232 MADISON AVE	07626	494900 234400 729300	1654782	1654782 00	384215 384215 768430	439165 447187 886352	413696 413695 827391
135 376 183100	80X140 4.2LT 2SS2G L377-379 .2571	2	KING, TERENCE F. & GINA L. 25 PERSHING RD. CRESSKILL, NJ 25 PERSHING PL	07626	421200 420200 841400	1909137	1909137 00	449650 449650 899300	500291 509546 1009837	477285 477284 954569
135 380 183200	65X140 3.3LT 1SF1G L381-382 .2089	2	KEUN, PUNG & KYONG JA LEE 19 PERSHING PL CRESSKILL, NJ 19 PERSHING PL	01175 07626	388500 231100 619600	1405872	1405872 00	328785 328785 657570	370744 377558 748302	351468 351468 702936
135 383 183300	75X140 4.1LT 1.5SF1G .2410	2	BIRMINGHAM, JENNIFER 11 PERSHING PLACE CRESSKILL, NJ 11 PERSHING PL	07626	410000 412800 822800	1866933	1866933 00	439128 439127 878255	489814 498864 988678	466734 466733 933467
135 384 183400	75X140 4.1LT 1.5SB1G .2410	2	CHAMBERLAIN, ROBERT & GINA 253 10TH ST CRESSKILL, NJ 253 10TH ST	07626	410000 307100 717100	1627100	1627100 00	380765 380765 761530	428841 436729 865570	406775 406775 813550
136 33 183500	112X150 6.3LT 1SF1G 34-37 .3857	2	FRASCO, ROBERT A. & VIRGINIA A. 190 KNICKERBOCKER RD. CRESSKILL NJ 190 KNICKERBOCKER RD	07626	443900 349900 793800	1801132 v1	1801132 -25000	416260 416260 832520	467440 476172 943612	444033 444033 888066
136 38 183600	60X150 3.5LT 2SF2G 39-40 .2066	2	GO, JEMMY 200 KNICKERBOCKER RD CRESSKILL, NJ 200 KNICKERBOCKER RD	07626	347400 352800 700200	1588754	1588754 00	374038 374037 748075	416489 424190 840679	397189 397188 794377
136 41 183700	L42-45 150X100 6LT 1SF1G .3444	2	PRZYGOCKI, EDWARD F & THERESA 90 PERSHING PL CRESSKILL, N.J. 90 PERSHING PL	07626	482000 255200 737200	1672707 v1	1672707 -25000	383025 383025 766050	436774 444883 881657	411927 411927 823854

10982500

24919292

00

50000

24869292

11676940

13192352

12434649



Block No. Lot No. Qualification Account No.	Land Dimensions Building Description Additional Lots Acreage	Prop. Class	Owner's Name Address City State Property Location	Billing Code Zip Code	Land Improvement Exemption Net Total	2025 Property Tax Special Dist	2025 Total Tax Deduction Net Tax	Amt.Billed 2025 1st Q 2nd Q Total	2nd Half 2025 3rd Q 4th Q Total	Preliminary 2026 Tax 1st Q 2nd Q Total
136 291 183800	82X135 3.4LT 1SBR L292,146 .2541	2	KIM, JASON S 281 MAGNOLIA AVE CRESSKILL, NJ 281 MAGNOLIA AVE	07626	401200 212700 613900	1392939	1392939 00 1392939	324645 324645 649290	368448 375201 743649	348235 348235 696470
136 293 183900	100X135 1SBR2AG L294-297 .3099	2	BARCIN, ALI & MELIS 273 MAGNOLIA AVE CRESSKILL, NJ 273 MAGNOLIA AVE	07626	458000 546200 1004200	2278530	2278530 00 2278530	536993 536992 1073985	596750 607795 1204545	569633 569632 1139265
136 298 184000	L301 80X135 4.1LT 1SF2G .2479	2	CAUFIELD, ROBERT & SANDRA 225 12TH STREET CRESSKILL, NJ 225 12TH ST	07626	414800 259600 674400	1530214 V1	1530214 -25000 1505214	351688 351687 703375	397210 404629 801839	376304 376303 752607
136 302 184100	IRREGULAR 1.5SF L303,304 4LT .0000	2	VINCENTZ RICHARD 82 PERSHING PL CRESSKILL NJ 82 PERSHING PL	07626	406900 136400 543300	1232748	1232748 00 1232748	285373 285372 570745	328013 333990 662003	308187 308187 616374
136 305 184200	L306,307 60X135 3.1LT 2SF1G .1860	2	DODDS, WILLIAM & KATHERINE M 76 PERSHING PL CRESSKILL, NJ 76 PERSHING PL	07626	371600 157900 529500	1201436	1201436 00 1201436	278933 278932 557865	318873 324698 643571	300359 300359 600718
136 310 184400	100 X 135 3.1LT 2SF3G L311,312 .3099	2	LUPPINO, PETER & DANA 66 PERSHING PLACE CRESSKILL, NJ 66 PERSHING PL	07626	458000 651100 1109100	2516548	2516548 00 2516548	596850 596850 1193700	655324 667524 1322848	629137 629137 1258274
137 313 184500	100X135 1.5SF L314-317 .3099	2	TOLENO, GARY S. & LYN M. 251 MAGNOLIA AVE CRESSKILL NJ 251 MAGNOLIA AVE	00660 07626	458000 305000 763000	1731247	1731247 00 1731247	404973 404972 809945	456455 464847 921302	432812 432812 865624
137 318 184600	80X135 4.1L 1SF1G L319-321 .2479	2	NA, BYUNG SEO & HUT CHA 241 MAGNOLIA AVE CRESSKILL, NJ 241 MAGNOLIA AVE	07626	414800 323900 738700	1676110	1676110 00 1676110	392438 392437 784875	441555 449680 891235	419028 419027 838055
137 322 184700	80X135 4.1L 1SFG L323-325 .2479	2	KUI, KWOK S & PENELOPE CHANG 225 11TH STREET CRESSKILL, NJ 225 11TH ST	07626	414800 516200 931000	2112439	2112439 00 2112439	498755 498755 997510	552344 562585 1114929	528110 528110 1056220
137 326 184800	60X135 3.1 LT 2SF L327-328 .1860	2	SAMBUSINI, MARTIN A ETAL 56 PERSHING PL CRESSKILL, NJ 56 PERSHING PL	07626	371600 206400 578000	1311482	1311482 00 1311482	305785 305785 611570	346777 353135 699912	327871 327870 655741
137 329.01 184900	70 X 135 .2169	2	COHEN, YEHUDA UDI & TALİ 46 PERSHING PL CRESSKILL, NJ 46 PERSHING PL	07626	489200 877000 1366200	3099908	3099908 00 3099908	737438 737437 1474875	805003 820030 1625033	774977 774977 1549954
137 329.02 184900	70 X 135 .2169	2	ROZENBLATT, ETHAN & CARI 40 PERSHING PL CRESSKILL, NJ 40 PERSHING PL	07626 R10	285200 1073500 1358700	3082890	3082890 00 3082890	744510 744510 1489020	789463 804407 1593870	770723 770722 1541445
137 336 185100	60X135 3.1LT 2SB1G L337,338 .1860	2	LIN(ETAL), DAVID S. 36 PERSHING PLACE CRESSKILL, NJ 36 PERSHING PL	07626	371600 274500 646100	1466001	1466001 00 1466001	343390 343390 686780	386057 393164 779221	366501 366500 733001
138 176.01 185100	140 X 96 .3085	2	KIM, SUNG HYUN & SHIN, JENNIFER 229 10TH STREET CRESSKILL, NJ 229 10TH ST	07621	458200 795500 1253700	2844645	2844645 00 2844645	677005 677005 1354010	738423 752212 1490635	711162 711161 1422323

Block No. Lot No. Qualification Account No.	Land Dimensions Building Description Additional Lots Acreage	Prop. Class	Owner's Name Address City State Property Location	Billing Code Zip Code	Land Improvement Exemption Net Total	2025 Property Tax Special Dist	2025 Total Tax Deduction Net Tax	Amt.Billed 2025 1st Q 2nd Q Total	2nd Half 2025 3rd Q 4th Q Total	Preliminary 2026 Tax 1st Q 2nd Q Total
138 183 185400	80X150 4.4L 2SF2G 184-186 .2755	2	CIOFFI, VINCENT J 239 10TH ST CRESSKILL, NJ 239 10TH ST	07626	500000 268300 768300	1743273	1743273 00 1743273	405893 405892 811785	461518 469970 931488	435819 435818 871637
138 334.01	100 X 100 .2296	2	LEE, ALEXANDER E & KELLY I 219 MAGNOLIA AVE CRESSKILL, NJ 219 MAGNOLIA AVE	07621	458600 1009900 1468500	3332027	3332027 00 3332027	796433 796432 1592865	861504 877658 1739162	833007 833007 1666014
138 339.01	100 X 130 .2984	2	BENDET, ZVI & MAYA 221 MAGNOLIA AVE CRESSKILL, NJ 221 MAGNOLIA AVE	07626	450000 814500 1264500	2869151	2869151 00 2869151	683733 683732 1367465	743888 757798 1501686	717288 717288 1434576
138 346 185700	L347,348 60X130 3LT 2SF .1791	2	KIM, HYUN JUNG 26 PERSHING PL CRESSKILL, NJ 26 PERSHING PL	07626	366800 194400 561200	1273363	1273363 00 1273363	296700 296700 593400	336895 343068 679963	318341 318341 636682
138 349 185800	L350-352 86X130 4.2LT 1.5SF .2567	2	20 PERSHING PLACE LLC 80 EISENHOWER DRIVE CRESSKILL, NJ 20 PERSHING PL	07626	420400 205500 625900	1420167	1420167 00 1420167	329820 329820 659640	376821 383706 760527	355042 355042 710084
139 18 185900	96X150 2LT 1.5SF2G L19-21 .3306	2	KREIS, GENE & ROSEMARIE 158 KNICKERBOCKER ROAD CRESSKILL, NJ 158 KNICKERBOCKER RD	07626	397100 140800 537900	1220495	1220495 00 1220495	281405 281405 562810	325884 331801 657685	305124 305124 610248
139 22 186000	40X150 2.2LT L2 .1377	15C	BOROUGH OF CRESSKILL 67 UNION AVE CRESSKILL NJ KNICKERBOCKER RD	07626	*EXEMPT*	00	00 00 00	00 00 00	00 00 00	00 00 00
139 24 186100	L226,227 88X144 4.2LT 1SB2G .2909	2	NEUMANN, BRUNO & ELIZABETH 89 STIVERS ST CRESSKILL NJ 89 STIVERS ST	07626	423800 285600 709400	1609629	1609629 00 1609629	375820 375820 751640	425093 432896 857989	402408 402407 804815
139 25 186200	76X150 4.1LT 1SF L26-27 .2617	2	MALKAPURAM, VIJAYA NARAYANA ETAL 168 KNICKERBOCKER RD CRESSKILL, NJ 168 KNICKERBOCKER RD	07626	381900 219700 601600	1365030	1365030 00 1365030	318263 318262 636525	360944 367561 728505	341258 341257 682515
139 28 186300	L29-32 100X85 3.2LT 1.5SB1G .1951	2	NICOLAE, FRANCESCA 180 KNICKERBOCKER RD CRESSKILL, NJ 180 KNICKERBOCKER RD	07626	340200 607700 947900	2150785	2150785 00 2150785	513188 513187 1026375	556992 567418 1124410	537697 537696 1075393
139 33 186400	65X100 2.3L 1.5SB1G .1492	2	ALPINE COSTRUCTION & DESIGN LLC 292 MAGNOLIA AVE CRESSKILL, NJ 292 MAGNOLIA AVE	07626	346000 279000 625000	1418125	1418125 00 1418125	333040 333040 666080	372585 379460 752045	354532 354531 709063
139 101 186500	69X144 3.2L 3.2LT L239 .2281	1	ALPINE CONSTRUCTION & DESIGN LLC 292 MAGNOLIA AVE CRESSKILL, NJ MAGNOLIA AVE	07626	380100 0 380100	862447	862447 00 862447	196018 196017 392035	233116 237296 470412	215612 215612 431224
139 228 186600	L229-238 220X124 12.3LT .0000	15D	NORTHERN VALLEY EVANG FREE CHURCH 75 STIVERS ST CRESSKILL, NJ STIVERS & 12TH ST	07626	*EXEMPT*	00	00 00 00	00 00 00	00 00 00	00 00 00
139 240 186800	120X144 1SFRI1G L241-245 .3967	15D	NORTHERN VALLEY EVANGELICAL FREE CH 75 STIVERS STREET CRESSKILL, NJ 280 MAGNOLIA AVE	07626	*EXEMPT*	00	00 00 00	00 00 00	00 00 00	00 00 00

Block No. Lot No. Qualification Account No.	Land Dimensions Building Description Additional Lots Acreage	Prop. Class	Owner's Name Address City State Property Location	Billing Code Zip Code	Land Improvement Exemption Net Total	2025 Property Tax Special Dist	2025 Total Tax Deduction Net Tax	Amt.Billed 2025 1st Q 2nd Q 4th Q Total	2nd Half 2025 3rd Q 4th Q Total	Preliminary 2026 Tax 1st Q 2nd Q Total
139 246 186850	100 X144 1SB1G 5.8LT 247-250 .3306	15D	NORTHERN VALLEY EVANG FREE CHURCH 75 STIVERS STREET CRESSKILL, N.J. 266 MAGNOLIA AVE	07626	*EXEMPT*	00	00 00 00	00 00 00	00 00 00	00 00 00
140 251 186900	L252-276 260X287 29.4LT .0000	15C	BOROUGH OF CRESSKILL 67 UNION AVE CRESSKILL NJ STIVERS ST & MAGNOLI	07626	*EXEMPT*	00	00 00 00	00 00 00	00 00 00	00 00 00
141 162 187000	80X150 1SFR1G 163-165 .2755	2	FISHER II, FRANK R & DIANE M ETAL 189 10TH ST CRESSKILL, NJ 189 10TH ST	07626	434000 398000 832000	1887808	1887808 00 1887808	443038 443037 886075	496291 505442 1001733	471952 471952 943904
141 166 187100	80X150 4.4LT 1.5SF1G L167-169 .2755	2	DI LELLO, RITA & JOSEFINE 197 TENTH ST CRESSKILL, NJ 197 10TH ST	07626	434000 163700 597700	1356181	1356181 00 1356181	313548 313547 627095	361256 367830 729086	339046 339045 678091
141 170 187200	L171,172 60X150 3.3LT 1.5SBR .2066	2	SEITZ, KARL & LAUREN 40 KENNEDY TERR WESTWOOD, NJ 205 10TH ST	07675	386000 135100 521100	1182376	1182376 00 1182376	273585 273585 547170	314737 320469 635206	295594 295594 591188
141 173 187300	72X150 4.2L 1.5SST 174-175 .2479	2	MCCABE JR, TERENCE P 211 10TH STREET CRESSKILL, NJ 211 10TH ST	07626	422400 176500 598900	1358904	1358904 00 1358904	314813 314812 629625	361346 367933 729279	339726 339726 679452
141 277 187400	L278-283 148X148 8.3LT .0000	2	DIWA, IRENE E 23 STIVERS ST CRESSKILL, NJ 23 STIVERS ST	07626	523200 204700 727900	1651605	1651605 00 1651605	384790 384790 769580	437009 445016 882025	412902 412901 825803
141 284 187500	L285,286 60X148 3.2LT 1SF .2039	2	ALVAREZ, CESAR A 65 W IVY LN ENGLEWOOD, NJ 212 11TH ST	07632	384100 109300 493400	1119525	1119525 00 1119525	258348 258347 516695	298701 304129 602830	279882 279881 559763
141 287 187600	87X148 5 LT 1.5SBR2G 288-290 .2956	2	SIGCHA, EDDY & BARBARA 218 MAGNOLIA AVE CRESSKILL, NJ 218 MAGNOLIA AVE	07626 00672	447600 837500 1285100	2915892	2915892 00 2915892	694370 694370 1388740	756508 770644 1527152	728973 728973 1457946
142 113 187700	116X150 1SFRAG L114-117 .3994	2	SEWELL, STEVEN H. & ELLEN BRAUN 144 KNICKERBOCKER RD CRESSKILL NJ 144 KNICKERBOCKER RD	07626 00660	441000 474100 915100	2076362	2076362 00 2076362	489843 489842 979685	543306 553371 1096677	519091 519090 1038181
142 118 187800	100X150 6LT 2SB2G L119-122 .3444	2	NAIR, SURESH & DEEPTI G. 134 KNICKERBOCKER RD. CRESSKILL, N.J.. 134 KNICKERBOCKER RD	07626	433800 406400 840200	1906414	1906414 00 1906414	448098 448097 896195	500489 509730 1010219	476604 476603 953207
142 123 187900	100X150 100X150 6LT L124-127 .3444	2	GARBUZOV, ALEX 124 KNICKERBOCKER RD CRESSKILL, NJ 124 KNICKERBOCKER RD	07626	433800 223500 657300	1491414	1491414 00 1491414	347013 347012 694025	395079 402310 797389	372854 372853 745707
142 128 188000	L129-133 120X150 7.1LT .0000	2	SQUITIERI, ANTHONY & ROSE 110 KNICKERBOCKER RD CRESSKILL, N.J. 110 KNICKERBOCKER RD	07626	450000 336400 786400	1784342	1784342 00 1784342	418773 418772 837545	469073 477724 946797	446086 446085 892171
142 134 188100	100X150 2SBR L135-138 .3444	2	SARIER, YALCIN & INGRID 102 KNICKERBOCKER RD. CRESSKILL NJ 102 KNICKERBOCKER RD	07626	433800 269400 703200	1595561	1595561 00 1595561	372945 372945 745890	420968 428703 849671	398891 398890 797781

Block No. Lot No. Qualification Account No.	Land Dimensions Building Description Additional Lots Acreage	Prop. Class	Owner's Name Address City State Property Location	Billing Code Zip Code	Land Improvement Exemption Net Total	2025 Property Tax Special Dist	2025 Total Tax Deduction Net Tax	Amt.Billed 2025 1st Q 2nd Q Total	2nd Half 2025 3rd Q 4th Q Total	Preliminary 2026 Tax 1st Q 2nd Q Total
142 139 188200	L140-143 116X150 6.2LT .0000	15F	VANTAGE HEALTH SYSTEM, INC. 92 KNICKERBOCKER RD CRESSKILL, NJ 92 KNICKERBOCKER RD	07626	*EXEMPT*	00	00 00 00	00 00 00	00 00 00	00 00 00
142 146 188300	100X105 4.2LT LSBR .2410	2	RINALDI, ROBERT 181 13TH STREET CRESSKILL, NJ 181 13TH ST	07626	410600 259100 669700	1519549	1519549 00 1519549	354833 354832 709665	401259 408625 809884	379888 379887 759775
142 151 188400	100X115 4.6LT 1.5SF .2640	2	SOLARI,MARGARETHA ETALS 167 13TH ST CRESSKILL, NJ 167 13TH ST	07626	426000 240500 666500	1512289	1512289 00 1512289	353223 353222 706445	399256 406588 805844	378073 378072 756145
142 154 188500	L155-58 100X127 5.0LT 1SF1G .2916	2	OWENS, MARK D & LINDA M 159 13TH ST CRESSKILL, NJ 159 13TH ST	07626	443600 209100 652700	1480976	1480976 00 1480976	343965 343965 687930	392934 400112 793046	370244 370244 740488
142 159 188605	100X150 2SF2G L160-163 .3444	2	YANKILEVICH, ARIEL 145 13TH STREET CRESSKILL, NJ 145 13TH ST	07626	459600 451600 911200	2067513	2067513 00 2067513	486680 486680 973360	542065 552088 1094153	516879 516878 1033757
142 166 188610	LTS 164-168 2SF2G .0000	2	M&A RENTAL PROPERTIES LLC 35 COOPER PL HARRINGTON PARK, NJ 135 13TH ST	07640	475600 339000 814600	1848327 V1	1848327 -25000 1823327	426380 426380 852760	480804 489763 970567	455832 455832 911664
142 169 188700	133X160 8.2 2SF2G L170-175.01 .4885	2	HUDSON ASSET HOLDING CORP 206 GRANT AVE CLIFFSIDE PK, NJ 125 13TH ST	07010	526000 1753000 2279000	5171051	5171051 00 5171051	1247693 1247692 2495385	1325299 1350367 2675666	1292763 1292763 2585526
143 176 188800	L177-181 120X100 4.4LT .0000	2	YCHAI, YARON & ORNA 180 THIRTEENTH STREET CRESSKILL, NJ 180 13TH ST	07626	434000 303900 737900	1674295	1674295 00 1674295	391633 391632 783265	441457 449573 891030	418574 418574 837148
143 182 188900	120X100 1SF1G 183-187 4.4LT .2755	2	YUNDI,FREDERICK & JERALDINE 160 13TH ST CRESSKILL NJ 160 13TH ST	07626	434000 314700 748700	1698800 V1	1698800 -25000 1673800	391363 391362 782725	441420 449655 891075	418450 418450 836900
143 188 189000	100X100 1SB L189-192 .2296	2	RODRIGUEZ,FREDDY F 152 13TH ST CRESSKILL,NJ 152 13TH ST	07626	402000 641700 1043700	2368155	2368155 00 2368155	563558 563557 1127115	614780 626260 1241040	592039 592039 1184078
143 193 189100	80X100 2.6L 1SF1G L194-196 .1837	2	JUNG,YOUNG HOON&HAN,SU JUNG 146 13TH ST CRESSKILL, NJ 146 13TH ST	07626	370000 290500 660500	1498675	1498675 00 1498675	352130 352130 704260	393575 400840 794415	374669 374669 749338
143 197 189200	L198-200 80X100 3.1LT 1SF1G .1837	2	PARK(ETAL), SANG HEE 140 13TH ST. CRESSKILL, NJ 140 13TH ST	07626	370000 267500 637500	1446488	1446488 00 1446488	339595 339595 679190	380143 387155 767298	361622 361622 723244
143 203 189400	92X100 3.3LT 2SF2G L203-207 .2112	2	LEE, DONG WOO & PARK, JUNG HYUN 124 13TH ST CRESSKILL, NJ 124 13TH ST	07626	454800 488400 943200	2140121	2140121 00 2140121	504448 504447 1008895	560426 570800 1131226	535031 535030 1070061
143 208 189500	80X100 80X100 3.1LT 208A-209-210 3.1LT .1837	2	TRACY, ROBERT & RENA 181 12TH ST CRESSKILL, NJ 181 12TH ST	07626	370000 276200 646200	1466228	1466228 00 1466228	344253 344252 688505	385308 392415 777723	366557 366557 733114

11411400

25892467

00

50000

25842467

12199500

13642967

12921238

Block No. Lot No. Qualification Account No.	Land Dimensions Building Description Additional Lots Acreage	Prop. Class	Owner's Name Address City State Property Location	Billing Code Zip Code	Land Improvement Exemption Net Total	2025 Property Tax Special Dist	2025 Total Tax Deduction Net Tax	Amt.Billed 2025 1st Q 2nd Q Total	2nd Half 2025 3rd Q 4th Q Total	Preliminary 2026 Tax 1st Q 2nd Q Total
143 211 189600	80X100 3.1LT 1SF1G L212-214 .1837	2	GOLDBERG (ETAL), ROY 173 12TH ST CRESSKILL, NJ 173 12TH ST	02640 07626	370000 239400 609400	1382729	1382729 00	324185 324185 648370	363828 370531 734359	345683 345682 691365
143 215 189700	100X100 4LT 2SF1G L216-219 .2296	2	YU, XIANGDONG 163 12TH ST CRESSKILL, NJ 163 12TH ST	07626	402000 339500 741500	1682464	1682464 00	395773 395772 791545	441381 449538 890919	420616 420616 841232
143 220 189800	100X100 4LT 100X100 4LT L221-224 .2296	2	LEE, CHONG HWAN 153 12TH ST CRESSKILL NJ 153 12TH ST	07626	402000 314500 716500	1625739	1625739 00	381973 381972 763945	426956 434838 861794	406435 406435 812870
143 225 189900	90 X 100 1SFR1G .2066	2	LEE (ETAL), DONG WOO 124 13TH ST CRESSKILL, NJ 147 12TH ST	07626	386000 309900 695900	1578997	1578997 00	370818 370817 741635	414854 422508 837362	394750 394749 789499
143 230 190000	90X100 3.6LT 1SF1G .2066	2	SCHULTZ III, KENNETH J 141 12TH ST CRESSKILL, NJ 141 12TH ST	07626	386000 569400 955400	2167803	2167803 00	513763 513762 1027525	564884 575394 1140278	541951 541951 1083902
143 234 190100	L235-238 93X100 3.3LT 1SF1G .2135	2	KHANJIAN, STEVEN H., ETALS. 125 12TH ST. CRESSKILL, NJ 125 12TH ST	07626	390800 155100 545900	1238647	1238647 00	287558 287557 575115	328764 334768 663532	309662 309662 619324
144 239 190200	80X112 3.2L 1SF1G L240-242 .2057	2	EKLERT, RALPH W & DENISE 180 12TH ST CRESSKILL, NJ 180 12TH ST	07626	385400 444200 829600	1882362	1882362 00	444763 444762 889525	491856 500981 992837	470591 470590 941181
144 243 190300	80X112 3.2L 1SF1G L244-246 .2057	2	PELEG, LIRAN & ORNIT 176 12TH STREET CRESSKILL, NJ 176 12TH ST	07626	385400 308200 693600	1573778	1573778 00	370243 370242 740485	412832 420461 833293	393445 393444 786889
144 247 190400	80X112 3.2LT 1SF1G L248-250 .2057	2	AVITZUR, ARNON & REGEV, ADDI 166 12TH ST CRESSKILL, NJ 166 12TH ST	07626	385400 321400 706800	1603729	1603729 00	377200 377200 754400	420777 428552 849329	400933 400932 801865
144 251 190500	L252-254 80X112 3.2LT 1SF1G .2057	2	KIM, TAEK WON & WHA SOOK 158 12TH ST CRESSKILL, NJ 158 12TH ST	07626	385400 254600 640000	1452160	1452160 00	340400 340400 680800	382160 389200 771360	363040 363040 726080
144 255 190600	100X112 1SFRB1G .2571	2	LEE, MI SOOK 816 HEMLOCK CT NORWOOD, NJ 150 12TH ST	07648	421200 272700 693900	1574459	1574459 00	368173 368172 736345	415241 422873 838114	393615 393615 787230
144 260 190700	100X112 1.5SF1G L261-264 .2571	2	TUOHY, SYLVESTER L. 138 12TH ST. CRESSKILL, N.J. 138 12TH ST	01285 07626	402000 259300 661300	1500490	1500490 00	351785 351785 703570	394823 402097 796920	375123 375122 750245
144 265 190800	113X112 1.5SF1G L266,270 .2905	2	RHEE, YON SIN & WON BOK TRSTE 381 MURRAY AVE ENGLEWOOD, NJ 128 12TH ST	07631	444500 206100 650600	1476211	1476211 00	342298 342297 684595	392230 399386 791616	369053 369053 738106
144 271 190900	80X111 3.2LT 1SF1G L272-274 .2039	2	MAGAR, JONATAN & ZAHAVAH 181 11TH ST CRESSKILL, NJ 181 11TH ST	07626	384300 335300 719600	1632772	1632772 00	384043 384042 768085	428386 436301 864687	408193 408193 816386



Block No. Lot No. Qualification Account No.	Land Dimensions Building Description Additional Lots Acreage	Prop. Class	Owner's Name Address City State Property Location	Billing Code Zip Code	Land Improvement Exemption Net Total	2025 Property Tax Special Dist	2025 Total Tax Deduction Net Tax	Amt.Billed 2025 1st Q 2nd Q Total	2nd Half 2025 3rd Q 4th Q Total	Preliminary 2026 Tax 1st Q 2nd Q Total
144 275 191000	100X111 L276-279 .2548	2	SIDIKMAN, YAAKOV & SHANI 171 11TH ST CRESSKILL, NJ 171 11TH ST	07626	419900 1265800 1685700	3824853	3824853 00 3824853	919138 919137 1838275	984018 1002560 1986578	956214 956213 1912427
144 280 191100	80X111 3.2L 2SF1G L281-283 .2039	2	NDREGJONI, ALLBEN 64 GILMORE AVE CRESSKILL, NJ 163 11TH ST	07626	384300 195800 580100	1316247	1316247 00 1316247	307223 307222 614445	347711 354091 701802	329062 329062 658124
144 284 191200	80X111 3.2L 1SF1G L285-287 .2039	2	TURRISI, LAWRENCE & KAREN 155 11TH STREET CRESSKILL, NJ 155 11TH ST	02640 07626	384300 296300 680600	1544281	1544281 00 1544281	362710 362710 725420	405688 413173 818861	386071 386070 772141
144 288 191300	90X111 3.2L 1SF1G L289-291 .2293	2	BROSS (ETAL), JOHN H 145 11TH ST CRESSKILL, NJ 145 11TH ST	07626	384300 320600 704900	1599418	1599418 00 1599418	375245 375245 750490	420587 428341 848928	399855 399854 799709
144 292 191400	100X111 1SF1G L293-296 .2548	2	LITTLEFIELD, JOHN & KAREN 137 11TH ST. CRESSKILL, N.J. 137 11TH ST	00154 07626	419900 294300 714200	1620520	1620520 00 1620520	379443 379442 758885	426890 434745 861635	405130 405130 810260
144 297 191600	113X111 1SF L298-302 .2879	2	MAING, SOO C & EUN S 125 11TH ST CRESSKILL, NJ 125 11TH ST	07626	443100 630300 1073400	2435545	2435545 00 2435545	577933 577932 1155865	633936 645744 1279680	608887 608886 1217773
144.01 1 91700	84X100 3.1LT 1SF1G .1928	2	GHIZELA ALTMAN IRREVOCABLE TRST 200 WINSTON DR., APT. 405 CLIFFSIDE PARK, NJ 84 12TH ST	07010	376400 324400 700800	1590115	1590115 00 1590115	373405 373405 746810	417798 425507 843305	397529 397529 795058
144.01 2 191800	75X100 3LT 1SF1G .1722	2	LAMBIRIS, KYPRIANOS & HELEN 88 12TH ST CRESSKILL, NJ 88 12TH ST	07626	374000 132900 506900	1150156	1150156 00 1150156	266340 266340 532680	305950 311526 617476	287539 287539 575078
144.01 3 191900	75X100 3LT 1SF1G .1722	2	HAYNES, SANDRA C 96 12TH ST CRESSKILL, NJ 96 12TH ST	07626	362000 230500 592500	1344383	1344383 00 1344383	314295 314295 628590	354638 361155 715793	336096 336096 672192
144.01 4 192000	75X100 3LT 1SF1G .1722	2	BATISTICH, ZLATKO & KSENIJA 100 12TH ST. CRESSKILL, NJ 100 12TH ST	01175 07626	362000 196500 558500	1267237	1267237 00 1267237	295435 295435 590870	335112 341255 676367	316810 316809 633619
144.01 5 192100	75X97 2.4LT 1SF1G .1670	2	ROBINSON, THEODORE 108 12TH ST CRESSKILL, NJ 108 12TH ST	07626	363900 169900 533800	1211192	1211192 00 1211192	281693 281692 563385	320968 326839 647807	302798 302798 605596
144.01 6 192200	102X101 4LT 1SF1G .2365	2	SIN, SCOTT & SOJUNG 116 12TH ST CRESSKILL, NJ 116 12TH ST	07626	369100 285500 654600	1485287	1485287 00 1485287	348220 348220 696440	390824 398023 788847	371322 371322 742644
144.01 7 192300	102X101 4LT 1SF1G .2365	2	RUIZ, RICHARD & KATHLEEN H 117 11TH STREET CRESSKILL, NJ 117 11TH ST	07626	369100 213500 582600	1321919	1321919 00 1321919	308430 308430 616860	349326 355733 705059	330480 330480 660960
144.01 8 192400	75X97 2.4LT 1SF1G .1670	2	PICCININNI, JOSEPH & FRANCES 109 11TH STREET CRESSKILL, NJ 109 11TH ST	10000 07626	368700 223700 592400	1344156	1344156 00 1344156	313893 313892 627785	354927 361444 716371	336039 336039 672078

10161000

23055309

00

00

23055309

10846800

12208509

11527659

Block No. Lot No. Qualification Account No.	Land Dimensions Building Description Additional Lots Acreage	Prop. Class	Owner's Name Address City State Property Location	Billing Code Zip Code	Land Improvement Exemption Net Total	2025 Property Tax Special Dist	2025 Total Tax Deduction Net Tax	Amt.Billed 2025 1st Q 2nd Q Total	2nd Half 2025 3rd Q 4th Q Total	Preliminary 2026 Tax 1st Q 2nd Q Total
144.01 9 192500	75X100 3LT 1SF1G .1722	2	KRAKOWER, ROBERT & J., HENDRICKSON, J 101 11TH ST CRESSKILL, NJ 101 11TH ST	07626	362000 193600 555600	1260656	1260656 00 1260656	293825 293825 587650	333448 339558 673006	315164 315164 630328
144.01 10 192600	75X100 3LT 1SF1G .1722	2	PARK, DANIEL & BYUN, EUNJI ELIN 95 11TH ST CRESSKILL, NJ 95 11TH ST	07626	362000 300900 662900	1504120	1504120 00 1504120	353165 353165 706330	395249 402541 797790	376030 376030 752060
144.01 11 192700	75X100 3LT 1SF1G .1722	2	BARLEV, LIOR & INBAL 91 11TH ST CRESSKILL, NJ 91 11TH ST	07626	364000 503500 867500	1968358	1968358 00 1968358	466210 466210 932420	513198 522740 1035938	492090 492089 984179
144.01 12 192800	84X100 3.1LT 1SF1G .1928	2	CONRAD, ALAN & VIRGINIA 83 11TH ST CRESSKILL NJ 83 11TH ST	00660 07626	362000 402800 764800	1735331	1735331 00 1735331	409458 409457 818915	454002 462414 916416	433833 433833 867666
145 303 192900	120X115 1SF1G L304-308 .3168	2	CHOI, ALEXANDER J ETALS 180 11TH ST CRESSKILL, NJ 180 11TH ST	07626	462800 863200 1326000	3008694	3008694 00 3008694	717198 717197 1434395	779857 794442 1574299	752174 752173 1504347
145 309 193000	L310-313 4.3LT 100X115 1SF1G .0000	2	NDREGJONI, ADRIAN & MIRANDA 168 11TH ST CRESSKILL, NJ 168 11TH ST	07626	426000 135400 561400	1273817	1273817 00 1273817	293883 293882 587765	339938 346114 686052	318455 318454 636909
145 314 193100	100 X115 3LT 1.5B2G 315-318 .2640	2	MIN, RICHARD 164 11TH ST CRESSKILL, NJ 164 11TH ST	07626	426000 714200 1140200	2587114	2587114 00 2587114	613755 613755 1227510	673531 686073 1359604	646779 646778 1293557
145 319 193200	L320, 320A, 321 80X115 3.3LT L319-320.01-321 .0000	2	ZIPORI, ASSAF & LIAT 150 11TH ST CRESSKILL, NJ 150 11TH ST	07626	389200 1087300 1476500	3350179	3350179 00 3350179	804540 804540 1609080	862429 878670 1741099	837545 837545 1675090
145 322 193300	116X115 5.1LT 1SF1G .3062	2	LITA, DALIP 132 11TH ST CRESSKILL, NJ 132 11TH ST	07626	456400 218400 674800	1531121	1531121 00 1531121	355063 355062 710125	406787 414209 820996	382781 382780 765561
145 323 193350	126X115 .3326	2	HU, CHIH-YING & GRACE S. 126 11TH ST CRESSKILL, NJ 126 11TH ST	07626	456400 457100 913500	2072732	2072732 00 2072732	488463 488462 976925	542879 552928 1095807	518183 518183 1036366
145 334 193400	120 X 130 1LT 1SF1G L335-339 .3581	2	KIM, SOORO 16 STIVERS ST CRESSKILL, NJ 16 STIVERS ST	07626	486600 515600 1002200	2273992	2273992 00 2273992	536073 536072 1072145	595412 606435 1201847	568498 568498 1136996
145 340 193500	60X127 3LT L341-342 .1749	1	REDMOND, RICHARD 128 10TH ST CRESSKILL, N.J. 10TH ST	07626	364700 0 364700	827504	827504 00 827504	188255 188255 376510	223492 227502 450994	206876 206876 413752
145 343 193600	80X125 4LT L344-346 .2296	1	REDMOND, RICHARD 128 10TH ST CRESSKILL, N.J. 10TH ST	07626	402500 0 402500	913273	913273 00 913273	207230 207230 414460	247193 251620 498813	228319 228318 456637
145 347 193700	40X123 1.4LT 348 .1129	1	REDMOND, RICHARD & JANICE 128 10TH ST CRESSKILL, NJ 128 10TH ST	07626	240700 0 240700	546148	546148 00 546148	124660 124660 249320	147091 149737 296828	136537 136537 273074

Block No. Lot No. Qualification Account No.	Land Dimensions Building Description Additional Lots Acreage	Prop. Class	Owner's Name Address City State Property Location	Billing Code Zip Code	Land Improvement Exemption Net Total	2025 Property Tax Special Dist	2025 Total Tax Deduction Net Tax	Amt.Billed 2025 1st Q 2nd Q Total	2nd Half 2025 3rd Q 4th Q Total	Preliminary 2026 Tax 1st Q 2nd Q Total
145 349 193800	40X121 1.4L L350 .1111	1	REDMOND, RICHARD 128 10TH ST. CRESSKILL,N.J. 10TH ST	07626	240000 0 240000	544560	544560 00 544560	124315 124315 248630	146645 149285 295930	136140 136140 272280
145 351 193900	L352-354 80X119 3.4LT .0000	2	BRENNAN, JOHN F. & MARY MARGARET 145 TENTH ST CRESSKILL, NJ 145 10TH ST	00672 07626	395400 198200 593600	1346878	1346878 00 1346878	313145 313145 626290	357030 363558 720588	336720 336719 673439
145 355 194000	40X117 1.4L L356 .1074	1	NDREGJONI, LINDA 123 10TH ST CRESSKILL, NJ 10TH ST	07626	238100 0 238100	540249	540249 00 540249	123338 123337 246675	145478 148096 293574	135063 135062 270125
145 357 194100	173X110 1SB2G .4369	2	NDREGJONI, SUL & FATMIRE 123 10TH ST CRESSKILL,N.J. 123 10TH ST	07626	510300 463200 973500	2208872	2208872 00 2208872	521468 521467 1042935	577614 588323 1165937	552218 552218 1104436
145.01 1 194200	108X115 5LT 1SFG .2851	2	KIM, ALICIA J 72 WILLIS AVE CRESSKILL, NJ 72 WILLIS AVE	07626	457600 346700 804300	1824957	1824957 00 1824957	427283 427282 854565	480772 489620 970392	456240 456239 912479
145.01 1.01 194250	122X163 8LT 1SF2G .4565	2	SMITH (ETALS), CHRISTOPHER C 100 WILLIS AVE CRESSKILL, NJ 100 WILLIS AVE	07626	555100 270300 825400	1872833	1872833 00 1872833	439530 439530 879060	492347 501426 993773	468209 468208 936417
145.01 2 194300	78X187 5.4LT 1SF1G .3348	2	BERNSTEIN, ROBERT 57 CREST STREET, APT 4B WESTWOOD, NJ 84 11TH ST	07675	460400 243700 704100	1597603	1597603 00 1597603	371048 371047 742095	423882 431626 855508	399401 399401 798802
145.01 3 194400	75X161 4.4LT 1SF1G .2772	2	GOLDRICK, THOMAS J. & SANDRA ANN 92 11TH ST CRESSKILL NJ 92 11TH ST	06701 07626	435200 272100 707300	1604864	1604864 00 1604864	374095 374095 748190	424447 432227 856674	401216 401216 802432
145.01 4 194500	75X164 4.4LT 1SFG .2824	2	BAE, JAE Y MIN 129 PINE TERRACE DEMAREST, NJ 96 11TH ST	07627	438400 382600 821000	1862849	1862849 00 1862849	435965 435965 871930	490944 499975 990919	465713 465712 931425
145.01 5 194600	120X189 1SF1G .5207	2	SAAR, OREN & ELLA 104 11TH ST CRESSKILL, NJ 104 11TH ST	07626	526900 989000 1515900	3439577	3439577 00 3439577	822653 822652 1645305	888799 905473 1794272	859895 859894 1719789
145.01 7 194700	105X242 1.5F1G L6 .5833	2	BRASSEL, WALTER KEITH & INGRID 112 11TH ST CRESSKILL, NJ 112 11TH ST	07626	539000 314200 853200	1935911	1935911 00 1935911	454883 454882 909765	508381 517765 1026146	483978 483978 967956
146 1 194800	62X174 4.1LT 2SFR1G .2477	2	LUCIANI, JOSEPH J & KAREN J 140 10TH STREET CRESSKILL, NJ 140 10TH ST	01175 07626	418100 369300 787400	1786611	1786611 00 1786611	420613 420612 841225	468362 477024 945386	446653 446653 893306
146 1.01 194900	125X175 8.3LT 2SF .5022	2	SIMONIAN, ARMEN & LUCIANI, LAUREN 150 10TH ST CRESSKILL, NJ 150 10TH ST	07626	524400 1083500 1607900	3648325	3648325 00 3648325	911893 911892 1823785	903427 921113 1824540	912082 912081 1824163
146 366 195000	60X173 4LT L367-368 .2383	1	REDMOND, RICHARD W 128 10TH ST. CRESSKILL,N.J. 10TH ST	07626	408600 0 408600	927113	927113 00 927113	210278 210277 420555	251032 255526 506558	231779 231778 463557

Block No. Lot No. Qualification Account No.	Land Dimensions Building Description Additional Lots Acreage	Prop. Class	Owner's Name Address City State Property Location	Billing Code Zip Code	Land Improvement Exemption Net Total	2025 Property Tax Special Dist	2025 Total Tax Deduction Net Tax	Amt.Billed 2025 1st Q 2nd Q Total	2nd Half 2025 3rd Q 4th Q Total	Preliminary 2026 Tax 1st Q 2nd Q Total
146 369 195100	60X173 4LT L370-371 .2383	2	REDMOND, RICHARD W 128 10TH ST. CRESSKILL, N.J. 128 10TH ST	07626	408400 218800 627200	1423117	1423117 00 1423117	331143 331142 662285	376967 383865 760832	355780 355779 711559
146 372 195200	130X173 L373-377 .5163	1	REDMOND, RICHARD W 128 10TH ST. CRESSKILL, N.J. 10TH ST	07626	526900 0 526900	1195536	1195536 00 1195536	273068 273067 546135	321803 327598 649401	298884 298884 597768
147 1 195400	L2-3 50X100 2LT 2SF1G .1148	2	WEISBERG, ALAN & WHITE, ELLEN 81 JEFFERSON AVE CRESSKILL, NJ 81 JEFFERSON AVE	07626	322000 144700 466700	1058942	1058942 -25000 1033942	240425 240425 480850	273980 279112 553092	258486 258485 516971
147 3.01 195500	50X100 2LT 2SF2G L4&5 .1148	2	CHUNG, JEEYOON&SHIAU, FREDERICK 89 JEFFERSON AVE CRESSKILL, NJ 89 JEFFERSON AVE	07626	322000 159400 481400	1092297	1092297 00 1092297	254840 254840 509680	288661 293956 582617	273075 273074 546149
147 6 195600	L7 40X100 1.3LT 1.5SF1G .0918	2	LEE, SANG Y (YUP) & YOON, JIHAE 14 GLENVIEW TERRACE CRESSKILL, NJ 14 GLENVIEW TERR	07626	306000 275900 581900	1320331	1320331 00 1320331	311190 311190 622380	345775 352176 697951	330083 330083 660166
147 8 195700	40X100 1.5SF1G L9 .0918	2	CHOI, JUNG MIN & JAE SOK 18 GLENVIEW TERR CRESSKILL, NJ 18 GLENVIEW TERR	07626	306000 159000 465000	1055085	1055085 00 1055085	246560 246560 493120	278425 283540 561965	263772 263771 527543
147 10 195800	40X100 1.3LT 1.5SF1G L11 .0918	2	EMANUELE, ANTHONY D & KAREN E 20 GLENVIEW TERR CRESSKILL NJ 20 GLENVIEW TERR	07626	306000 116600 422600	958879	958879 00 958879	223100 223100 446200	254016 258663 512679	239720 239720 479440
147 12 195900	40X100 1.3LT 1SF1G L-13 .0918	2	BLACK, IRA & DAVIS-BLACK, JANET 26 GLEN VIEW TERR CRESSKILL, NJ 26 GLENVIEW TERR	07626	306000 130900 436900	991326	991326 00 991326	231035 231035 462070	262225 267031 529256	247832 247831 495663
147 14 196000	L15 40X100 1.3LT 1SF1G .0918	2	JESSON, TED W. & KATHY 30 GLENVIEW TERR CRESSKILL, NJ 30 GLENVIEW TERR	07626	306000 204200 510200	1157644	1157644 00 1157644	271515 271515 543030	304501 310113 614614	289411 289411 578822
147 16 196100	40X100 1.3LT 1SF1G L-17 .0918	2	NAHCUM, SEGEV & WEITZMAN, HILLA 34 GLEN VIEW TERRACE CRESSKILL, NJ 34 GLENVIEW TERR	07626	306000 171700 477700	1083901	1083901 00 1083901	253633 253632 507265	285691 290945 576636	270976 270975 541951
147 18 196200	80X100 3.1LT 1SF1G L19-21 .1837	2	ULLMANN, SUSAN D 42 GLENVIEW TERR CRESSKILL, NJ 42 GLENVIEW TERR	07626	370000 121000 491000	1114079	1114079 -25000 1089079	251523 251522 503045	290317 295717 586034	272270 272270 544540
147 22 196300	80X100 1.5SF1G L23-25 .1837	2	LSN INC 2218 BROADWAY #176 NEW YORK, NY 50 GLENVIEW TERR	10024	370000 259000 629000	1427201	1427201 00 1427201	334018 334017 668035	376124 383042 759166	356801 356800 713601
147 26 196400	40X100 1.3L 1SF1G L27 .0918	2	GUZMAN, ANA 56 GLENVIEW TERR CRESSKILL, NJ 56 GLENVIEW TERR	07626	306000 101100 407100	923710	923710 00 923710	214590 214590 429180	245026 249504 494530	230928 230927 461855
147 28 196500	40X100 1.2LT 1SF1G L29 .0918	2	LEE, CHANG SEUP 58 GLENVIEW TERR CRESSKILL, NJ 58 GLENVIEW TERR	07626	305000 89100 394100	894213	894213 00 894213	207460 207460 414920	237479 241814 479293	223554 223553 447107

Block No. Lot No. Qualification Account No.	Land Dimensions Building Description Additional Lots Acreage	Prop. Class	Owner's Name Address City State Property Location	Billing Code Zip Code	Land Improvement Exemption Net Total	2025 Property Tax Special Dist	2025 Total Tax Deduction Net Tax	Amt.Billed 2025 1st Q 2nd Q Total	2nd Half 2025 3rd Q 4th Q Total	Preliminary 2026 Tax 1st Q 2nd Q Total
148 1 196600	141X119 6.2LT 2SF1G L2-6 .3852	2	SHORE, RICHARD & ALYSSA BENI- 161 PHELPS AVENUE CRESSKILL, NJ 161 PHELPS AVE	07626	486300 335200 821500	1863984	1863984 00 1863984	434930 434930 869860	492544 501580 994124	465996 465996 931992
148 7 196700	100X119 4.3LT 2SB1G L8-11 .2732	2	CHOI, SUNGANN (ETAL) 158 TWELFTH STREET CRESSKILL, NJ 149 PHELPS AVE	07626	433800 228000 661800	1501624	1501624 00 1501624	349025 349025 698050	398147 405427 803574	375406 375406 750812
148 12 196800	80X119 3.4L 2SB1G L13-15 .2185	2	GOES, PIETER & SHERRY 141 PHELPS AVE CRESSKILL, NJ 141 PHELPS AVE	07626	395200 354000 749200	1699935	1699935 00 1699935	399280 399280 798560	446567 454808 901375	424984 424984 849968
148 16 196900	120X119 5.3LT 1SF1G L17-21 .3278	2	KIM, KYUNG LIM 133 PHELPS AVE CRESSKILL, NJ 133 PHELPS AVE	07626	471500 322800 794300	1802267 S1	1802267 -25000 1777267	415225 415225 830450	469040 477777 946817	444317 444317 888634
148 22 197000	128X119 6LT 1SB1G L23-27 .3497	2	HAN, ROBERT (ETALS) 123 PHELPS AVE CRESSKILL, NJ 123 PHELPS AVE	07626	483300 359600 842900	1912540	1912540 00 1912540	446430 446430 892860	505204 514476 1019680	478135 478135 956270
148 28 197100	78X100 3LT 1SF1G .1791	2	PARK, SUNG J & CHRISTINA H 42 WILLIS AVE CRESSKILL, NJ 42 WILLIS AVE	07626	362000 326800 688800	1562887	1562887 00 1562887	312455 312455 624910	465200 472777 937977	390722 390722 781444
148 29 197200	75X100 3LT 1SF1G .1722	2	ANANTHARAMAN, ABHIRAMAN ETAL 38 WILLIS AVE CRESSKILL, NJ 38 WILLIS AVE	07626	362000 982200 1344200	3049990	3049990 00 3049990	732493 732492 1464985	785110 799895 1585005	762498 762497 1524995
148 30 197300	75X100 3LT 1SF1G .1722	2	HERZIG, NIVA 30 WILLIS AVE CRESSKILL, NJ 30 WILLIS AVE	07626	362000 275700 637700	1446941	1446941 00 1446941	339250 339250 678500	380714 387727 768441	361736 361735 723471
148 31 197400	75X100 3LT 1SF1G .1722	2	KIJAE CHUNG & YUON JIN JUN 26 WILLIS AVE CRESSKILL, NJ 26 WILLIS AVE	07626	362000 256100 618100	1402469	1402469 00 1402469	328440 328440 656880	369395 376194 745589	350618 350617 701235
148 32 197500	75X100 3LT 1SF1G .1722	2	SOBEHART (ETAL), JORGE ROLANDO 18 WILLIS AVE CRESSKILL, NJ 18 WILLIS AVE	07626 00672	362000 289000 651000	1477119	1477119 00 1477119	357305 357305 714610	377674 384835 762509	369280 369280 738560
148 33 197600	75X100 3LT 1SF1G .1722	2	MIGLIETTA, MARTIN & ROSEANN T. 10 WILLIS AVE. CRESSKILL, NJ 10 WILLIS AVE	07626	362000 311200 673200	1527491	1527491 00 1527491	358858 358857 717715	401186 408590 809776	381873 381873 763746
148 34 197700	106X100 4.1LT 1SF1G .2433	2	SHIN, YOO JIN 28 KNICKERBOCKER RD CRESSKILL, NJ 28 KNICKERBOCKER RD	07626	365400 203400 568800	1290607	1290607 00 1290607	300553 300552 601105	341623 347879 689502	322652 322652 645304
149 1 197800	92X100 3.3LT 1SF1G .2112	2	ASSAN JR, EMMANUEL A ETAL 54 WILLIS AVE CRESSKILL, NJ 54 WILLIS AVE	07626	388400 1332700 1721100	3905176	3905176 00 3905176	940298 940297 1880595	1002825 1021756 2024581	976294 976294 1952588
149 2 197900	92X100 3.3LT 1SF1G .2112	2	DAMIRON, ALEXANDRO & DESIREE 62 WILLIS AVE CRESSKILL, NJ 62 WILLIS AVE	07626	389200 1239500 1628700	3695520	3695520 00 3695520	889008 889007 1778015	949795 967710 1917505	923880 923880 1847760

12401300

28138550

00

25000

28113550

13207095

14906455

14056779



Block No. Lot No. Qualification Account No.	Land Dimensions Building Description Additional Lots Acreage	Prop. Class	Owner's Name Address City State Property Location	Billing Code Zip Code	Land Improvement Exemption Net Total	2025 Property Tax Special Dist	2025 Total Tax Deduction Net Tax	Amt.Billed 2025 1st Q 2nd Q Total	2nd Half 2025 3rd Q 4th Q Total	Preliminary 2026 Tax 1st Q 2nd Q Total
149 3 198000	106X100 4.1LT 1SF1G .2433	2	TOBIA (TRSTE), DENISE F 2786 SACTUARY BLVD CONWAY, SC 70 WILLIS AVE	29526	411600 176400 588000	1334172	1334172 00 1334172	309293 309292 618585	354560 361027 715587	333543 333543 667086
149 28 198100	120X115 5.2LT 1SF2G L29-33 .3168	2	LOPEZ, ROBERTO M & MORAIMA 101 PHELPS AVENUE CRESSKILL, NJ 101 PHELPS AVE	07626	463300 221500 684800	1553811	1553811 00 1553811	360238 360237 720475	412902 420434 833336	388453 388453 776906
149 34 198200	80X115 3.3L 1.5SF2G 35-37 .2112	2	JUNG, SUNG PIL & HWANG, JINA 87 PHELPS AVE CRESSKILL, NJ 87 PHELPS AVE	07626	390300 494000 884300	2006477	2006477 00 2006477	474145 474145 948290	524230 533957 1058187	501620 501619 1003239
149 38 198300	101X115 4.2LT 1SF1G L39-41.01 .2666	2	CROWLEY, ELLEN S 113 HOUSTON PL HAWORTH, NJ 85 PHELPS AVE	07641	433000 177500 610500	1385225	1385225 V1 -25000 1360225	314428 314427 628855	362327 369043 731370	340057 340056 680113
150 1 198400	L2 55X111 2.2LT 2SF .1402	2	MCNAMARA, JOHN STEPHEN, JR & D E 11 JEFFERSON AVE CRESSKILL NJ 11 JEFFERSON AVE	07626	340300 159300 499600	1133592	1133592 V1 -25000 1108592	257733 257732 515465	293816 299311 593127	277148 277148 554296
150 3 198500	L4 55X129 2.4LT 1.5SF3G .1629	2	SANTIAGO, CARLOS & OLIVIA 13 JEFFERSON AVE CRESSKILL, NJ 13 JEFFERSON AVE	07626	356100 185200 541300	1228210	1228210 V1 -25000 1203210	280043 280042 560085	318585 324540 643125	300803 300802 601605
150 5 198600	L6 50X110 2.1LT 1SF1G .1263	2	SHAPIRA, LIOR & HILA 11 PHELPS AVE CRESSKILL, NJ 11 PHELPS AVE	07626	330000 258400 588400	1335080	1335080 V1 -25000 1310080	307355 307355 614710	344449 350921 695370	327520 327520 655040
150 7 198700	L8 60X110 2.1LT 2SF2G .1515	2	RENNER, DAVID W PO BOX 306 COLUMBUS, OH 15 PHELPS AVE	43216	347600 123700 471300	1069380	1069380 00 1069380	247998 247997 495995	284100 289285 573385	267345 267345 534690
150 9 198800	90 X 110 4.3LT 1SF1G L 10-12 .2273	2	KWON, TAESOOK & HYO Y 21 PHELPS AVE CRESSKILL, NJ 21 PHELPS AVE	07626	402100 302100 704200	1597830	1597830 00 1597830	374843 374842 749685	420200 427945 848145	399458 399457 798915
150 14 198900	78X110 3.3LT 1SF1G .1970	2	CHUNG, DOO YOUNG & CHOON SOOK 27 PHELPS AVE CRESSKILL, NJ 27 PHELPS AVE	07626	378400 298300 676700	1535432	1535432 00 1535432	360870 360870 721740	403125 410567 813692	383858 383858 767716
150 17 199000	78X110 3.3LT 1SF1G .1970	2	LAVON, ROTEM & BRAYER, Yael 33 PHELPS AVENUE CRESSKILL, NJ 33 PHELPS AVE	07626	369600 344200 713800	1619612	1619612 00 1619612	381570 381570 763140	424310 432162 856472	404903 404903 809806
150 19 199100	88X100 3.4L 1.5SF1G L20-22 .2020	2	KIM, HAKMIN & LEE, HYE WON 39 PHELPS AVE CRESSKILL, NJ 39 PHELPS AVE	07626	395200 256100 651300	1477800	1477800 00 1477800	345690 345690 691380	389628 396792 786420	369450 369450 738900
150.01 27 199200	88X110 3.4LT 1.5SF1G .2222	2	MEGGELIN, DON A & GEORGETTE 51 PHELPS AVE CRESSKILL, NJ 51 PHELPS AVE	07626	395200 728100 1123300	2548768	2548768 00 2548768	607890 607890 1215780	660316 672672 1332988	637192 637192 1274384
150.01 28 199300	100X135 1SFR L29,31,48.01 .3099	2	MALKI, NABIL HANNA & RANDA H 57 PHELPS AVE CRESSKILL NJ 57 PHELPS AVE	07626	485000 299500 784500	1780031	1780031 00 1780031	414460 414460 828920	471241 479870 951111	445008 445008 890016

9522000

21605420

00

100000

21505420

10073105

11432315

10752712

Block No. Lot No. Qualification Account No.	Land Dimensions Building Description Additional Lots Acreage	Prop. Class	Owner's Name Address City State Property Location	Billing Code Zip Code	Land Improvement Exemption Net Total	2025 Property Tax Special Dist	2025 Total Tax Deduction Net Tax	Amt.Billed 2025 1st Q 2nd Q Total	2nd Half 2025 3rd Q 4th Q Total	Preliminary 2026 Tax 1st Q 2nd Q Total
150.01 41.02 199400	164X146 9.2LT 1SF1G L42-48 .5497	2	ZHANG, MIAO & LIU, ZE 67 PHELPS AVENUE CRESSKILL, NJ 67 PHELPS AVE	07626	439000 1030700 1469700	3334749	3334749 00 3334749	797583 797582 1595165	861709 877875 1739584	833688 833687 1667375
150.01 41.02A	.0000	2	CHANG, STEVEN & KIM, SE HEE 73 PHELPS AVE CRESSKILL, NJ 73 PHELPS AVE	07626 R10	412500 1110300 1522800	3455233	3455233 00 3455233	828403 828402 1656805	890839 907589 1798428	863809 863808 1727617
151 1 199500	80X96 3LT 1SF1G .1763	2	MATERA, ROSEMARIE E. 164 PHELPS AVE CRESSKILL NJ 164 PHELPS AVE	00660 07626	372600 241400 614000	1393166	1393166 00 1393166	326140 326140 652280	367066 373820 740886	348292 348291 696583
151 2 199600	75X80 2LT 1SF1G .1377	2	TAK, PAUL M & LEE SHIN HOE 154 PHELPS AVE CRESSKILL, NJ 154 PHELPS AVE	07626	338000 468400 806400	1829722	1829722 00 1829722	433780 433780 867560	476646 485516 962162	457431 457430 914861
151 15 199700	80X80 0 2.2LT 1.5SBR1G L16-18 .1469	2	CHASIN, LARRY B & M 148 PHELPS AVE CRESSKILL NJ 148 PHELPS AVE	00890 07626	344400 155400 499800	1134046 V1	1134046 -25000 1109046	257675 257675 515350	294099 299597 593696	277262 277261 554523
151 19 199800	80X80 2.2LT 1.5SBR1G L20-22 .1469	2	SONG, ANDREW Y & FANG, JENNIFER 140 PHELPS AVE CRESSKILL, NJ 140 PHELPS AVE	07626	344400 646100 990500	2247445	2247445 00 2247445	535038 535037 1070075	583237 594133 1177370	561862 561861 1123723
151 23 199900	80X80 2.2LT 1.5SBR1G L24-26 .1469	2	MURRAY, THOMAS W & CHARLOTTE A 132 PHELPS AVE CRESSKILL, NJ 132 PHELPS AVE	07626	344400 193500 537900	1220495	1220495 00 1220495	284970 284970 569940	322319 328236 650555	305124 305124 610248
151 27 200000	100X80 3.1L 1SF1G L28-31 .1837	2	LEE, GRACE & KANG, ERIC 122 PHELPS AVE CRESSKILL, NJ 122 PHELPS AVE	07626	370000 811900 1181900	2681731	2681731 00 2681731	642103 642102 1284205	692263 705263 1397526	670433 670433 1340866
151 32 200100	67X80 1SB1G 33-34 .1230	2	CHEON, HYUN JUN & CHUNG, HEE UK 5 SPRUCE ST CRESSKILL, NJ 5 SPRUCE ST	07626	327600 291400 619000	1404511	1404511 00 1404511	330568 330567 661135	368284 375092 743376	351128 351128 702256
152 8 200200	80X137 1SF1G L9-11 .2516	2	CHOI, MO KYUNG & JUNG YUN 100 PHELPS AVE CRESSKILL, NJ 100 PHELPS AVE	02640 07626	417200 577200 994400	2256294	2256294 00 2256294	535440 535440 1070880	587238 598176 1185414	564074 564073 1128147
152 12 200300	80X138 4.1LT 1.5SBR L13-15 .2534	2	MAI, NANCY 1 ESMOND TERRACE CRESSKILL, NJ 1 ESMOND TERR	07626	418500 140600 559100	1268598	1268598 00 1268598	292963 292962 585925	338262 344411 682673	317150 317149 634299
153 16 200400	138X50 T 1SF1G .1584	2	VENTOLO, MICHAEL & LAURA ANN 68 PHELPS AVE. CRESSKILL, N.J.. 68 PHELPS AVE	02640 07626	425500 151800 577300	1309894	1309894 00 1309894	302680 302680 605360	349092 355442 704534	327474 327473 654947
154 1 200600	100X35 L2 .0803	15C	BOROUGH OF CRESSKILL 67 UNION AVENUE CRESSKILL NJ PHELPS AVE	07626	*EXEMPT*	00	00 00 00	00 00 00	00 00 00	00 00 00
154 27 200700	35X130 1.4LT 1G L28 .1045	1	JUNG, JUDONG & LEE, YUJUNG 251 JEFFERSON AVE. TENAFLY, NJ PHELPS AVE	07670	157600 0 157600	357594	357594 00 357594	81650 81650 163300	96281 98013 194294	89399 89398 178797

10530400

23893478

00

25000

23868478

11297980

12570498

11934242

Block No. Lot No. Qualification Account No.	Land Dimensions Building Description Additional Lots Acreage	Prop. Class	Owner's Name Address City State Property Location	Billing Code Zip Code	Land Improvement Exemption Net Total	2025 Property Tax Special Dist	2025 Total Tax Deduction Net Tax	Amt.Billed 2025 1st Q 2nd Q Total	2nd Half 2025 3rd Q 4th Q Total	Preliminary 2026 Tax 1st Q 2nd Q Total
154 29 200800	75X35 1LT L30-31 .0603	1	WHALEN, MARY JEAN & ROBERT 18 PHELPS AVENUE CRESSKILL, NJ 18 PHELPS AVE	07626	212800 0 212800	482843	482843 00 482843	110630 110630 221260	129621 131962 261583	120711 120711 241422
154 32 200900	75X35 1LT L33-34 .0603	1	RHY, HO KANG & YOUNG KYUNG 22 PHELPS AVE CRESSKILL, NJ 22 PHELPS AVE	07626	212800 0 212800	482843	482843 00 482843	110630 110630 221260	129621 131962 261583	120711 120711 241422
154 35 201000	100X35 1.2LT L36-38 .0803	1	PARK, JIN HEE (ETALS) 54 POPLAR ST CLOSTER, NJ 28 PHELPS AVE	07624	175600 0 175600	398436	398436 00 398436	91138 91137 182275	107115 109046 216161	99609 99609 199218
154 39 201100	100X35 1.2LT L40-42 .0803	15C	BOROUGH OF CRESSKILL 67 UNION AVENUE CRESSKILL NJ PHELPS AVE	07626	*EXEMPT*	00	00 00 00	00 00 00	00 00 00	00 00 00
155 1 201200	153X63 4.2LT 1.5SF L2 .2213	2	KYPRIANOU, THEOPHANIS (ETAL) 135 ROCKLAND AVENUE NORTHVALE, NJ 131 DAVENPORT AVE	07647	345100 228500 573600	1301498	1301498 00 1301498	304635 304635 609270	342960 349268 692228	325375 325374 650749
156 5 201300	81X103 .1915	2	CHING, THOMAS & BAE, ANGELA 22 7TH ST CRESSKILL, NJ 22 7TH ST	07626	406300 437100 843400	1913675	1913675 00 1913675	451433 451432 902865	500766 510044 1010810	478419 478419 956838
156 6 201400	110X82 2SF2G .2071	2	ANAM, KHALID & HEDARI, CARINE 97 DAVENPORT AVE CRESSKILL, NJ 97 DAVENPORT AVE	07626	404700 412700 817400	1854681	1854681 00 1854681	437115 437115 874230	485730 494721 980451	463671 463670 927341
156 7 201500	107X224 .5502	2	BRODY, DEBRA 93 DAVENPORT AVE CRESSKILL, NJ 93 DAVENPORT AVE	07626	526300 469800 996100	2260151	2260151 00 2260151	533428 533427 1066855	591170 602126 1193296	565038 565038 1130076
158 1 201700	L2-4 111X100 4.3LT 1.5SF .2548	2	YOO, BERNARD & LINDA 81 ROSE STREET CRESSKILL, NJ 81 ROSE ST	07626	385900 679700 1065600	2417846	2417846 00 2417846	581038 581037 1162075	622025 633746 1255771	604462 604461 1208923
158 5 201800	150X112 6.3LT 1SF L6-10 .3857	2	SARAFYAN, ARI & LAWRENCE 120 SOUTH ST CRESSKILL, NJ 120 SOUTH ST	07626	459200 430100 889300	2017822	2017822 00 2017822	479033 479032 958065	524987 534770 1059757	504456 504455 1008911
158 11 201600	111X110 4.3LT L12-14 .2803	15C	BOROUGH OF CRESSKILL 67 UNION AVENUE CRESSKILL NJ SOUTH ST	07626	*EXEMPT*	00	00 00 00	00 00 00	00 00 00	00 00 00
158 15 201900	50X115 2.1L 2SFR1G L16,17 .1320	15F	MAGNO, ANTHONY & MARIA 104 SOUTH ST CRESSKILL, NJ 104 SOUTH ST	07626	*EXEMPT*	00	00 00 00	00 00 00	00 00 00	00 00 00
158 18 202100	L19-21 110X115 4.3LT 1SBR1G .2904	2	PASI, DAVID & MARY R 98 SOUTH ST CRESSKILL NJ 98 SOUTH ST	07626	393500 268300 661800	1501624 w1	1501624 -25000 1476624	350020 350020 700040	384652 391932 776584	369156 369156 738312
158 22 202200	100X115 2SFR1G L23-25 .2640	2	KIM, JEONG UNG & YOUNG OK TRSTES 86 SOUTH ST CRESSKILL, NJ 86 SOUTH ST	07626	395200 647300 1042500	2365433	2365433 00 2365433	566030 566030 1132060	610953 622420 1233373	591359 591358 1182717

Block No. Lot No. Qualification Account No.	Land Dimensions Building Description Additional Lots Acreage	Prop. Class	Owner's Name Address City State Property Location	Billing Code Zip Code	Land Improvement Exemption Net Total	2025 Property Tax Special Dist	2025 Total Tax Deduction Net Tax	Amt.Billed 2025 1st Q 2nd Q Total	2nd Half 2025 3rd Q 4th Q Total	Preliminary 2026 Tax 1st Q 2nd Q Total
158 26 202300	75X118 3.2L 3.2LT 27-28 .2032	2	DISAVERIO (ETAL), MONALISA 80 SOUTH STREET CRESSKILL, NJ 80 SOUTH ST	07626	349400 246200 595600	1351416	1351416 00	329878 329877	342555 349106	337854 337854
158 29 202400	75X118 3.2L 1.5SF1G 30-31 .2032	2	LEE, SANGYUN & GO, KYUNGSOOK 74 SOUTH ST CRESSKILL, NJ 74 SOUTH ST	07626	350400 248700 599100	1359358	1359358 00	323150 323150	353234 359824	339840 339839
158 32 202500	75X119 3.2LT L33-34 .2049	2	LIM, BONGHO & LISA M 867 VILLAGE CIRCLE BLUE BELL, PA 68 SOUTH ST	19422	351400 164500 515900	1170577	1170577 00	277840 277840	304611 310286	292645 292644
158 42 202600	96X100 4.1LT 1SF1G .2204	2	COCHET, PAULETTE S. 60 SOUTH ST CRESSKILL NJ 60 SOUTH ST	07626	369600 136500 506100	1148341	1148341 00	271343 271342	300045 305611	287086 287085
158 43 202700	104X147 6LT 1SF1G .3510	2	PARK, M JEA KWAN 316 PIERMONT RD CRESSKILL, NJ 316 PIERMONT ROAD	07626	366300 268400 634700	1440134	1440134 00	341953 341952	374624 381605	360034 360033
158 44 202800	98X116 4.2LT 1SF1G .2610	2	LEE, DONG HOON 300 PIERMONT RD CRESSKILL, NJ 300 PIERMONT ROAD	07626	347000 296600 643600	1460328	1460328 00	347070 347070	379555 386633	365082 365082
158 45 202900	90X113 4LT 1SF1G .2335	2	DEDVUKAJ, GEORGE & TEREZA 7 DELMAR AVE CRESSKILL, NJ 7 DELMAR AVE	07626	343200 257600 600800	1363215	1363215 00	324185 324185	354118 360727	340804 340804
158 46 203000	75X100 3LT 1SF1G L48 .1722	2	BLATT, JUDITH TRSTE 13 DELMAR AVE CRESSKILL, NJ 13 DELMAR AVE	07626	327500 103500 431000	977939	977939 00	231150 231150	255449 260190	244485 244485
158 49 203100	87X100 3.2LT 1SF L51 .1997	2	SEGAL, YAMIN & MEGAN 19 DELMAR AVENUE CRESSKILL, NJ 19 DELMAR AVE	07626	347500 94800 442300	1003579	1003579 00	236153 236152	263204 268070	250895 250895
158 52 203300	63X100 2.2LT 1SF1G .1446	2	XU, LIN & CHEN, YANSHEN 313 SOUTH DRIVE PARAMUS, NJ 27 DELMAR AVE	07652	307500 206700 514200	1166720	1166720 00	286810 286810	293722 299378	291680 291680
158 53 203400	63X100 2.2LT 1SF1G .1446	2	DEMPSEY, ANN & LOUIS 33 DELMAR AVE CRESSKILL, NJ 33 DELMAR AVE	07626	307500 159100 466600	1058715	1058715 00	225688 225687	301104 306236	264679 264679
158 54 203500	63X100 2.2LT 1SF .1446	2	SCHULTZ, KENNETH & MOZUR, BARBARA 41 DELMAR AVE CRESSKILL NJ 41 DELMAR AVE	07626	307500 139900 447400	1015151	1015151 00	241213 241212	263902 268824	253788 253788
158 55 203600	63X100 2.2LT 1SF1G .1446	2	CALABRESE, ROBERT J & GRUBBS, ALIX C 47 DELMAR AVE CRESSKILL, NJ 47 DELMAR AVE	07626	307500 785400 1092900	2479790	2479790 00	597885 597885	635999 648021	619948 619947
158 55.01 203700	63X100 2.2LT 1SF1G .1446	2	CARRAS REALTY LLC 4 CENTURY DRIVE, #240 PARSIPPANY, NJ 53 DELMAR AVE	07054	307500 256300 563800	1279262	1279262 00	305325 305325	331205 337407	319816 319815

Block No. Lot No. Qualification Account No.	Land Dimensions Building Description Additional Lots Acreage	Prop. Class	Owner's Name Address City State Property Location	Billing Code Zip Code	Land Improvement Exemption Net Total	2025 Property Tax Special Dist	2025 Total Tax Deduction Net Tax	Amt.Billed 2025 1st Q 2nd Q Total	2nd Half 2025 3rd Q 4th Q Total	Preliminary 2026 Tax 1st Q 2nd Q Total
158 55.02 203800	63X100 2.2LT .1446	15C	BOROUGH OF CRESSKILL 67 UNION AVENUE CRESSKILL NJ DELMAR AVE	07626	*EXEMPT*	00	00 00 00	00 00 00	00 00 00	00 00 00
158 56 203900	63X100 2.2LT 1SF1G .1446	2	KIM, HYUN D & YOUNHEE, ETALS 55 DELMAR AVE CRESSKILL, NJ 55 DELMAR AVE	07626	307500 149200 456700	1036252	1036252 -25000 1011252	245813 245812 491625	257302 262325 519627	252813 252813 505626
158 57 204000	60X100 2.2LT 1.5SF1G .1377	2	CHASIN, TAMARA 59 DELMAR AVE CRESSKILL, NJ 59 DELMAR AVE	07626	303500 149500 453000	1027857	1027857 00 1027857	244490 244490 488980	266947 271930 538877	256965 256964 513929
158 58 204100	60X100 2.2LT 1.5SF1G .1377	2	ROH, HWAKYUNG 65 DELMAR AVENUE CRESSKILL, NJ 65 DELMAR AVE	07626	303500 346700 650200	1475304	1475304 00 1475304	355925 355925 711850	378151 385303 763454	368826 368826 737652
158 59 204200	60X100 2.2LT 1.5SF1G .1377	2	NASSE, KENNETH & KATHLEEN 69 DELMAR AVE CRESSKILL NJ 69 DELMAR AVE	07626	303500 202500 506000	1148114	1148114 -25000 1123114	267508 267507 535015	291267 296832 588099	280779 280778 561557
158 60 204300	70X100 2.4LT 1.5SF1G .1607	2	MIN, JAMES BYUNG WOOK ETAL 75 DELMAR AVE CRESSKILL, NJ 75 DELMAR AVE	07626	318700 695200 1013900	2300539	2300539 00 2300539	578680 578680 1157360	566013 577166 1143179	575135 575135 1150270
159 1 204400	109X100 4.1LT 1.5SF1G L2-4 .2502	2	SIMONETTA,ERIK ALAN&CYNTHIA MORAIS 31 WEIL PLACE CRESSKILL, NJ 31 WEIL PL	07626	381100 222800 603900	1370249	1370249 00 1370249	324070 324070 648140	357733 364376 722109	342563 342562 685125
159 5 204500	100X108 1SB2G L6-8 .2479	2	CHAN, HENRY & CINDY 166 SOUTH STREET CRESSKILL, NJ 166 SOUTH ST	07626	381700 496700 878400	1993090	1993090 -25000 1968090	470195 470195 940390	509019 518681 1027700	492023 492022 984045
159 9 204700	75X108 3.1L 1.5SF1G L10-11 .1860	2	SPELBRINK, DAVID & APRIL 156 SOUTH STREET CRESSKILL, NJ 156 SOUTH ST	07626	337900 445600 783500	1777762	1777762 00 1777762	425443 425442 850885	459129 467748 926877	444441 444440 888881
159 12 204800	75X108 1SF L13-14 .1860	2	LEE, JINWHAN 150 SOUTH STREET CRESSKILL, NJ 150 SOUTH ST	07626	338100 741900 1080000	2450520	2450520 00 2450520	589318 589317 1178635	630003 641882 1271885	612630 612630 1225260
159 15 204900	109X125 1.5SF1G L-16-19 .3128	2	HILL, MARIANNE 82 ROSE ST CRESSKILL, NJ 82 ROSE ST	07626	424900 169500 594400	1348694	1348694 -25000 1323694	310403 310402 620805	348175 354714 702889	330924 330923 661847
159 20 205100	90X100 3.3LT 2SF2G .2066	2	JACOBS & BELL C/O MARGO TUCKER,TRST 121 BEACH ROAD ENGLEWOOD, NJ 87 DELMAR AVE	07631	358700 255100 613800	1392712	1392712 00 1392712	330625 330625 661250	362355 369107 731462	348178 348178 696356
159 21 205200	80X100 3.1LT 2SF1G .1837	2	TAOUDI BENCHEKROUN, MOHAMMED ETAL 93 DELMAR AVE CRESSKILL, NJ 93 DELMAR AVE	07626	335500 284000 619500	1405646	1405646 00 1405646	334938 334937 669875	364478 371293 735771	351412 351411 702823
159 27 205300	25X100 1LT .0574	1	TAOUDI BENCHEKROUN, MOHAMMED ETAL 93 DELMAR AVENUE CRESSKILL, NJ DELMAR AVE	07626	40000 0 40000	90760	90760 00 90760	20125 20125 40250	25035 25475 50510	22690 22690 45380

8293300

18817499

00

100000

18717499

8995060

9722439

9358751



Block No. Lot No. Qualification Account No.	Land Dimensions Building Description Additional Lots Acreage	Prop. Class	Owner's Name Address City State Property Location	Billing Code Zip Code	Land Improvement Exemption Net Total	2025 Property Tax Special Dist	2025 Total Tax Deduction Net Tax	Amt.Billed 2025 1st Q 2nd Q Total	2nd Half 2025 3rd Q 4th Q Total	Preliminary 2026 Tax 1st Q 2nd Q Total
159 28 205400	88X100 3.2L 2SF2G L29 .2020	2	LESHCHINER, ADELYA K TRSTE/ETAL 136 EAST 76TH ST, 7E NEW YORK, NY 101 DELMAR AVE	10021	347500 414100 761600	1728070	1728070 00 1728070	412850 412850 825700	446997 455373 902370	432018 432017 864035
159 30 205500	88X100 3.2L 1.5SF1G 31-34 .2020	2	AUED, TERESA 109 DELMAR AVE CRESSKILL, NJ 109 DELMAR AVE	07626	347500 271400 618900	1404284	1404284 00 1404284	333960 333960 667920	364778 371586 736364	351071 351071 702142
159 35 205600	L36-38 100X100 4LT 1.5SF1G .2296	2	LO PRETE, DAVID & ROSEANN 115 DELMAR AVE CRESSKILL, NJ 115 DELMAR AVE	07626	366700 336500 703200	1595561	1595561 00 1595561	379615 379615 759230	414298 422033 836331	398891 398890 797781
160 1 205700	50X100 2LT 2SF1G L2 .1148	2	ITZHAKI, SAVION & SHIRAN 61 ROSE STREET CRESSKILL, NJ 61 ROSE ST	07626	286700 259200 545900	1238647	1238647 00 1238647	296643 296642 593285	319679 325683 645362	309662 309662 619324
160 3 205800	L5-6 100X100 4LT 2SF1G .2296	2	RO, CHRISTOPHER & YIM, JIEYN 329 GLEN AVE 2ND FL PALISADES PK, NJ 70 DELMAR AVE	07650	367500 245600 613100	1391124	1391124 00 1391124	329820 329820 659640	362370 369114 731484	347781 347781 695562
160 7 206000	62X100 2.2LT 1.5SF1G .1423	2	MILETIC, VANESSA 62 DELMAR AVE CRESSKILL, NJ 62 DELMAR AVE	07626	307000 636700 943700	2141255	2141255 00 2141255	577473 577472 1154945	487965 498345 986310	535314 535314 1070628
160 8 206100	62X100 2.2LT 1.5SF1G .1423	2	HIGGINS, MICHAEL & NANCY B. 56 DELMAR AVE. CRESSKILL, N.J. 56 DELMAR AVE	01175 07626	307500 232600 540100	1225487	1225487 00 1225487	292388 292387 584775	317386 323326 640712	306372 306372 612744
160 9 206200	60X100 2.2LT 1SF1G .1377	2	CHOI, YOUNG K & MYUNG S 54 DELMAR AVE CRESSKILL, NJ 54 DELMAR AVE	07626	303500 113200 416700	945492	945492 00 945492	224423 224422 448845	246032 250615 496647	236373 236373 472746
160 10 206300	100X200 8.5LT .4591	15C	BOROUGH OF CRESSKILL 67 UNION AVENUE CRESSKILL NJ DELMAR AVE	07626	*EXEMPT*	00	00 00 00	00 00 00	00 00 00	00 00 00
160 11 206400	60X100 2.2LT 1SF .1377	2	PARK, JEAN 38 DELMAR AVE CRESSKILL, NJ 38 DELMAR AVE	07626	303500 126600 430100	975897	975897 00 975897	231783 231782 463565	253801 258531 512332	243975 243974 487949
160 12 206500	60X100 2.2LT 1SF .1377	2	PAULA, ALBERTO R & GLENDA P LEE- 32 DELMAR AVE CRESSKILL, NJ 32 DELMAR AVE	07626	303500 143200 446700	1013562	1013562 00 1013562	241040 241040 482080	263285 268197 531482	253391 253390 506781
160 24 206600	125X100 5LT 1.5SF2G 25-28 .2870	2	GAROFFOLO, CAROL C 24 DELMAR AVE CRESSKILL, NJ 24 DELMAR AVE	07626	407500 218700 626200	1420848	1420848 00 1420848	335053 335052 670105	371928 378815 750743	355212 355212 710424
160 30 206700	100X100 4LT 1SF1G .2296	2	LEE (ETAL), KAN YUEN 16 DELMAR AVE CRESSKILL, NJ 16 DELMAR AVE	07626	367500 280800 648300	1470993	1470993 00 1470993	349198 349197 698395	382733 389865 772598	367749 367748 735497
160 34 206800	101X100 4LT 1SF1G .2319	2	GROVES, CALVIN & CATHERINE 8 DELMAR AVE CRESSKILL NJ 8 DELMAR AVE	00660 07626	369600 247200 616800	1399519	1399519 00 1399519	332638 332637 665275	363730 370514 734244	349880 349880 699760

7911300

17950739

00

00

17950739

8673760

9276979

8975373

Block No. Lot No. Qualification Account No.	Land Dimensions Building Description Additional Lots Acreage	Prop. Class	Owner's Name Address City State Property Location	Billing Code Zip Code	Land Improvement Exemption Net Total	2025 Property Tax Special Dist	2025 Total Tax Deduction Net Tax	Amt.Billed 2025 1st Q 2nd Q Total	2nd Half 2025 3rd Q 4th Q Total	Preliminary 2026 Tax 1st Q 2nd Q Total
160 36 206900	122X100 5LT 1SF1G 37-39 .2801	2	FISCHER, WALTER A & EMILY 1 MORNINGSIDE AVE CRESSKILL, N.J. 1 MORNINGSIDE AVE	07626	413600 248400 662000	1502078	V1 1502078 -25000 1477078	348698 348697 697395	386201 393482 779683	369270 369269 738539
160 40 207000	75X100 3LT 2SF1G .1722	2	RESTREPO, JUAN DAVID ETAL 11 MORNINGSIDE AVE CRESSKILL, NJ 11 MORNINGSIDE AVE	07626	327500 118200 445700	1011293	1011293 00 1011293	239258 239257 478515	263938 268840 532778	252824 252823 505647
160 41 207100	100 X 100 0 4LT 2SF1G L-46 .2296	2	GELMAN-NISANOV, FAINA 17 MORNINGSIDE AVE CRESSKILL, NJ 17 MORNINGSIDE AVE	07626	367500 456200 823700	1868975	1868975 00 1868975	455228 455227 910455	474730 483790 958520	467244 467244 934488
160 47 207200	93X100 3.3LT 1.5SF1G L48 .2135	2	OLIVA, FREDDY A & NAULA, MARIA 27 MORNINGSIDE AVE CRESSKILL, NJ 27 MORNINGSIDE AVE	07626	356000 287900 643900	1461009	1461009 00 1461009	347358 347357 694715	379606 386688 766294	365253 365252 730505
160 49 207300	80X100 2.3LT 1SF1G .1837	2	STERNBACH, EDWARD & LISA S. 37 MORNINGSIDE AVE CRESKILL, NJ 37 MORNINGSIDE AVE	07626	311500 249100 560600	1272001	1272001 00 1272001	303600 303600 607200	329318 335483 664801	318001 318000 636001
160 50 207400	75X100 3LT 2SF1G .1722	2	ASHKENAZI, NIR & MARIA 45 MORNINGSIDE AVE CRESSKILL, NJ 45 MORNINGSIDE AVE	07626	327500 149800 477300	1082994	1082994 00 1082994	254495 254495 508990	284377 289627 574004	270749 270748 541497
160 51 207500	75X100 3LT 2SF1G .1722	2	PARK, KEUNSOO & EUNHUI 51 MORNINGSIDE AVE CRESSKILL, NJ 51 MORNINGSIDE AVE	07626	327500 179900 507400	1151291	1151291 00 1151291	273355 273355 546710	299500 305081 604581	287823 287823 575646
160 63 207600	50X100 1SB2 L64 .1148	2	LIVESEY & PURISCH 55 MORNINGSIDE AVE CRESSKILL, NJ 55 MORNINGSIDE AVE	07626	287500 266200 553700	1256345	V1 1256345 -25000 1231345	294648 294647 589295	317980 324070 642050	307837 307836 615673
160 65 207700	50X100 2LT 2SFG .1148	2	PARK, SUN JUNG 59 MORNINGSIDE AVENUE CRESSKILL, NJ 59 MORNINGSIDE AVE	07626	287500 136300 423800	961602	961602 00 961602	229138 229137 458275	249333 253994 503327	240401 240400 480801
160 67 207800	50X100 2LT 2SF1G L68 .1148	2	MYUNG, MICHAEL H 53 ROSE ST CRESSKILL, NJ 53 ROSE ST	07626	286700 208700 495400	1124063	1124063 00 1124063	268755 268755 537510	290552 296001 586553	281016 281016 562032
161 1 207900	75X100 3LT 1SF1G 2-3 .1722	2	LILLI, NANCY 112 DELMAR AVE CRESSKILL, N.J. 112 DELMAR AVE	07626	326700 134100 460800	1045555	1045555 00 1045555	250700 250700 501400	269543 274612 544155	261389 261389 522778
161 4 208000	95X100 3.4LT 1.5SF1G L5 .2181	2	SLIMERMEYER, JANE & RILEY, GEORGE 106 DELMAR CRESSKILL, N.J. 106 DELMAR AVE	07626	359500 447100 806600	1830175	1830175 00 1830175	437115 437115 874230	473537 482408 955945	457544 457544 915088
161 6 268100	70X100 2.4LT 1.5SF1G .1607	2	TOBIAS, ABRAHAM & MOZELLE & DAVID 100 DELMAR AVE CRESSKILL, NJ 100 DELMAR AVE	07626	319500 321000 640500	1453295	1453295 00 1453295	345403 345402 690805	377722 384768 762490	363324 363324 726648
161 7 208200	70X100 2.4LT 1.5SF1G .1607	2	SINGH, SUKHVINDER 94 DELMAR AVE CRESSKILL, NJ 94 DELMAR AVE	07626	319500 137700 457200	1037387	1037387 00 1037387	245985 245985 491970	270194 275223 545417	259347 259347 518694

Block No. Lot No. Qualification Account No.	Land Dimensions Building Description Additional Lots Acreage	Prop. Class	Owner's Name Address City State Property Location	Billing Code Zip Code	Land Improvement Exemption Net Total	2025 Property Tax Special Dist	2025 Total Tax Deduction Net Tax	Amt.Billed 2025 1st Q 2nd Q Total	2nd Half 2025 3rd Q 4th Q Total	Preliminary 2026 Tax 1st Q 2nd Q Total
161 8 208300	65X100 2.3LT 1.5SF1G .1492	2	DEDEIAN, GREGORY J.; ETAL 90 DELMAR AVE CRESSKILL, NJ 90 DELMAR AVE	07626	311500 207500 519000	1177611	1177611 00 1177611	280543 280542 561085	305409 311117 616526	294403 294403 588806
161 16 208400	L17-19 100X190 4LT 1SF1G .4362	2	LILIKAS,VASILIOS&CHRISTINA 84 DELMAR AVE CRESSKILL,NJ 84 DELMAR AVE	07626	366700 265100 631800	1433554	1433554 00 1433554	340573 340572 681145	372730 379679 752409	358389 358388 716777
161 20 208500	L21-23 100X100 4LT 1SF1G .2296	2	HUAIHAI & GEPING WANG 73 MORNINGSIDE AVE CRESSKILL NJ 73 MORNINGSIDE AVE	00362 07626	366700 222900 589600	1337802	1337802 00 1337802	317745 317745 635490	347914 354398 702312	334451 334450 668901
161 24 208600	50X100 2SF2G L25 .1148	2	BARBUSH, LUDMILLA & GENNADI 79 MORNINGSIDE AVENUE CRESSKILL, NJ 79 MORNINGSIDE AVE	07626	287500 259700 547200	1241597	1241597 00 1241597	297333 297332 594665	320457 326475 646932	310400 310399 620799
161 26 208700	L27,28A 60X100 2.2LT 1.5SF1G L28.01 .1377	2	SCHWARTZ, YANIV ETAL 85 MORNINGSIDE AVE CRESSKILL, NJ 85 MORNINGSIDE AVE	07626	303500 281900 585400	1328273	1328273 00 1328273	298195 298195 596390	362722 369161 731883	332069 332068 664137
161 28 208800	65X100 2.3LT 2SF1G .1492	2	CIOFFI, LAUREN KATHERINE ETAL 89 MORNINGSIDE AVE CRESSKILL, NJ 89 MORNINGSIDE AVE	07626	311500 157800 469300	1064842	1064842 00 1064842	246790 246790 493580	283050 288212 571262	266211 266210 532421
161 31 208900	100X100 4LT 1SF1G 32-34 .2296	2	FREGONESE, LOUIS & JOIA M 95 MORNINGSIDE AVE CRESSKILL NJ 95 MORNINGSIDE AVE	02640 07626	367500 171200 538700	1222310 V1	1222310 -25000 1197310	282458 282457 564915	313235 319160 632395	299328 299327 598655
161 35 209000	50X100 2LT 2SF1G .1148	2	BROWN, JOSEPHINE M, 103 MORNINGSIDE AVE. CRESSKILL NJ 103 MORNINGSIDE AVE	07626	287500 115800 403300	915088	915088 00 915088	217810 217810 435620	237516 241952 479468	228772 228772 457544
161 37 209100	50X100 2LT 1SF1G L38 .1148	2	BROWN,J. & LIUZZO,LOUIS 109 MORNINGSIDE AVE. CRESSKILL NJ 109 MORNINGSIDE AVE	07626	286700 76800 363500	824782 V1	824782 -25000 799782	189653 189652 379305	208239 212238 420477	199946 199945 399891
162 3 209300	50X196 3.4LT 1.5SF1G .2250	2	DOBISH, CHRISTOPHER M 287 COUNTY RD CRESSKILL, NJ 287 COUNTY RD	07626	327600 108200 435800	988830	988830 00 988830	219840 219840 439680	272178 276972 549150	247208 247207 494415
162 5 209400	50 X 194 3.4LT 1SF1G L6 .2227	2	VICKERS, THOMAS 291 COUNTY ROAD CRESSKILL, NJ 291 COUNTY RD	07626	326600 171600 498200	1130416	1130416 00 1130416	268295 268295 536590	294173 299653 593826	282604 282604 565208
162 7 209500	50X192 3.4LT 1.5SF .2204	2	PUNLA, EDGARDO M & CYNTHIA P 295 COUNTY RD CRESSKILL, NJ 295 COUNTY RD	07626	325400 144000 469400	1065069	1065069 00 1065069	251563 251562 503125	278390 283554 561944	266268 266267 532535
162 8 209600	40X128 3.2LT 1.5SF1G .1175	2	KANG, HYOSUNG 299 COUNTY ROAD CRESSKILL, NJ 299 COUNTY RD	07626	295400 157600 453000	1027857	1027857 00 1027857	243973 243972 487945	267465 272447 539912	256965 256964 513929
162 12 209700	70X180 5LT 1.5SF .2893	2	FISTER,SARAH ASHLEY&MARTIN,JASON P 24 WEIL PL CRESSKILL,NJ 24 WEIL PL	07626	408700 679700 1088400	2469580	2469580 00 2469580	591503 591502 1183005	637301 649274 1286575	617395 617395 1234790

7592600

17227611

00

50000

17177611

8092540

9085071

8588808

Block No. Lot No. Qualification Account No.	Land Dimensions Building Description Additional Lots Acreage	Prop. Class	Owner's Name Address City State Property Location	Billing Code Zip Code	Land Improvement Exemption Net Total	2025 Property Tax Special Dist	2025 Total Tax Deduction Net Tax	Amt.Billed 2025 1st Q 2nd Q Total	2nd Half 2025 3rd Q 4th Q Total	Preliminary 2026 Tax 1st Q 2nd Q Total
162 14 209800	100X180 1.5SBR 15-17 .4132	2	ENDO, YOUICHI & JURI MORITA 20 WEIL PL CRESSKILL, NJ 20 WEIL PL	07626	465500 409300 874800	1984921	1984921 00 1984921	470868 470867 941735	516782 526404 1043186	496231 496230 992461
162 18 209900	75X100 3LT 2SF1G .1722	2	PRESTA, MELISSA 14 WEIL PLACE CRESSKILL, NJ 14 WEIL PL	07626	327500 281100 608600	1380913	1380913 00 1380913	329245 329245 658490	357865 364558 722423	345229 345228 690457
162 19 210000	100X100 4LT 2SF1G .2296	2	BECK, MICHAEL A & ANGELA E 4 WEIL PL CRESSKILL, NJ 4 WEIL PL	07626	366700 662700 1029400	2335709	2335709 00 2335709	559935 559935 1119870	602258 613581 1215839	583928 583927 1167855
162 25 210100	100X174 1SBR2G .3994	2	SHIM, SEO KO & MARIA MOON 119 MORNINGSIDE AVE CRESSKILL, NJ 119 MORNINGSIDE AVE	07626	462500 238600 701100	1590796	1590796 00 1590796	379213 379212 758425	412330 420041 832371	397699 397699 795398
162 26 210200	172X87 .3435	2	AN, CHU RAN 125 MORNINGSIDE AVE CRESSKILL, NJ 125 MORNINGSIDE AVE	07626	451500 379400 830900	1885312	1885312 00 1885312	447120 447120 894240	490966 500106 991072	471328 471328 942656
162 27 210300	87X178 2SF 1G .3555	2	SHIM, SEO KOO & MARIA MOON 281 COUNTY RD CRESSKILL, NJ 281 COUNTY RD	01628 07626	406000 605700 1011700	2295547	2295547 00 2295547	548895 548895 1097790	593315 604442 1197757	573887 573887 1147774
162 28 210400	L11 115X100 4.3LT 2SF .2640	1	NODELMAN, IGOR (IGALL) & ILONA 184 SOUTH ST CRESSKILL, NJ 184 SOUTH ST	07626	390400 0 390400	885818	885818 00 885818	344885 344885 689770	95877 100171 196048	221455 221454 442909
162 28.01 210500	80X115 3.3LT 2SF2G L29 .2112	2	MARX, JOHN & VIRGINIA 192 SOUTH ST CRESSKILL, NJ 192 SOUTH ST	07626	355300 150700 506000	1148114	1148114 00 1148114	271170 271170 542340	300104 305670 605774	287029 287028 574057
162 30 210600	60X135 2.3LT 2SSF .1860	2	PORTELA, DAVID 60-B FRANKLIN STREET TENAFLY, NJ 196 SOUTH ST	01977 07670	337300 239500 576800	1308759	1308759 00 1308759	311190 311190 622380	340017 346362 686379	327190 327190 654380
162 31 210700	75X125 3.3LT 2SF1G .2152	2	BERZAK, BRYAN & GRACIELA 303 COUNTY ROAD CRESSKILL, NJ 303 COUNTY RD	07626	319400 319600 639000	1449891	1449891 00 1449891	347128 347127 694255	374304 381332 755636	362473 362473 724946
163 1 210800	70X100 2.3LT 1SS1G .1607	2	LOTAN, RONA & ORI 62 MORNINGSIDE AVENUE CRESSKILL, NJ 62 MORNINGSIDE AVE	07626	318700 727600 1046300	2374055	2374055 00 2374055	572355 572355 1144710	608918 620427 1229345	593514 593514 1187028
163 2 210900	70X100 2.3LT 2SF1G .1607	2	NATAN, MAI SHALOM BEN 56 MORNINGSIDE AVE CRESSKILL, NJ 56 MORNINGSIDE AVE	07626	319500 169900 489400	1110449	1110449 00 1110449	263810 263810 527620	288723 294106 582829	277613 277612 555225
163 3 211000	85X100 2SF1G L6,9 .1951	2	TORRES, SERGIO & RUEDA-TORRES, NAYLA 50 MORNINGSIDE AVE CRESSKILL, NJ 50 MORNINGSIDE AVE	01175 07626	343500 165800 509300	1155602	1155602 00 1155602	273643 273642 547285	301357 306960 608317	288901 288900 577801
163 10 211100	89X100 2SF1G L11 .2043	2	HASHINOVSKY, LINDA 42 MORNINGSIDE AVE CRESSKILL, NJ 42 MORNINGSIDE AVE	00660 07626	349800 294000 643800	1460782	1460782 00 1460782	349255 349255 698510	377595 384677 762272	365196 365195 730391

9857500

2236668

00

00

2236668

10937420

11429248

11183338

Block No. Lot No. Qualification Account No.	Land Dimensions Building Description Additional Lots Acreage	Prop. Class	Owner's Name Address City State Property Location	Billing Code Zip Code	Land Improvement Exemption Net Total	2025 Property Tax Special Dist	2025 Total Tax Deduction Net Tax	Amt.Billed 2025 1st Q 2nd Q Total	2nd Half 2025 3rd Q 4th Q Total	Preliminary 2026 Tax 1st Q 2nd Q Total
163 12 211300	70X100 2.4LT 2SF1G .1607	2	MOR, MORDECHAI, & SUZAN BACHAR 36 MORNINGSIDE AVENUE CRESSKILL, NJ 36 MORNINGSIDE AVE	07626	319500 215500 535000	1213915	1213915 00 1213915	289398 289397 578795	314618 320502 635120	303479 303479 606958
163 14 211400	216X100 8.3LT .4959	15C	BOROUGH OF CRESSKILL 67 UNION AVENUE CRESSKILL NJ PARK AVE	07626	*EXEMPT*	00	00 00 00	00 00 00	00 00 00	00 00 00
163 15 211500	70X100 2.4LT 2SF1G .1607	2	HSU, CHIH YI & CHEN, KUEI YING 16 MORNINGSIDE AVENUE CRESSKILL, NJ 16 MORNINGSIDE AVE	07626	319500 198000 517500	1174208	1174208 00 1174208	279335 279335 558670	304923 310615 615538	293552 293552 587104
163 16 211600	70X100 2.4LT 2SF1G .1607	2	LAUDIS, GEORGE 12 MORNINGSIDE AVE CRESSKILL, NJ 12 MORNINGSIDE AVE	07626	319500 238800 558300	1266783	1266783 00 1266783	301875 301875 603750	328446 334587 663033	316696 316696 633392
163 17 211700	73X100 2.1LT 2SF1G .1676	2	NEWTON, ELIZABETH A. 6 MORNINGSIDE AVE CRESSKILL, NJ 6 MORNINGSIDE AVE	01175 07626	311300 97200 408500	926887	926887 00 926887	219478 219477 438955	241719 246213 487932	231722 231722 463444
163 31 211800	L32-34 100X126 5LT 1SF1G .2893	2	SOMMER, CAROLE 262 PIERMONT ROAD CRESSKILL, NJ 262 PIERMONT ROAD	07626	368200 609900 978100	2219309	2219309 00 2219309	530553 530552 1061105	573723 584481 1158204	554828 554827 1109655
163 37 211900	70X100 2.4LT 2SF1G .1607	2	YOON, JUNWON & YOM, JIWON 25 PARK AVE CRESSKILL, NJ 25 PARK AVE	07626	319500 269000 588500	1335307	1335307 00 1335307	318608 318607 637215	345809 352283 698092	333827 333827 667654
163 38 212000	64X100 2.2LT 2SF1G .1469	2	LAURITA, LOUIS M & ALICE 31 PARK AVE CRESSKILL NJ 31 PARK AVE	07626	309800 128000 437800	993368 v1	993368 -25000 968368	229558 229557 459115	252219 257034 509253	242092 242092 484184
163 49 212100	50X100 2SSF1G L50 .1148	2	COHEN, LUCILENE & SHAUL 44 PARK AVE CRESSKILL, NJ 39 PARK AVE	07626	287500 318500 606000	1375014	1375014 00 1375014	330338 330337 660675	353837 360502 714339	343754 343753 687507
163 51 212200	60X100 2.2LT 2SF1G .1377	2	ALSTETE, JEFFREY W & MARTA 41 PARK AVE CRESSKILL, NJ 41 PARK AVE	07626	303500 230000 533500	1210512	1210512 00 1210512	289513 289512 579025	312809 318678 631487	302628 302628 605256
163 52 212300	70X100 2.4LT 2SF1G .1607	2	ALSTETE, JEFFREY W & MARTA 41 PARK AVE CRESSKILL, NJ 47 PARK AVE	07626	319500 110400 429900	975443	975443 00 975443	230920 230920 461840	254437 259166 513603	243861 243861 487722
163 53 212400	70X100 2.4LT 2SF1G .1607	2	BIRENZWEIG, SHAI & KIRA 53 PARK AVE CRESSKILL, NJ 53 PARK AVE	07626	318700 702200 1020900	2316422	2316422 00 2316422	557578 557577 1115155	595019 606248 1201267	579106 579105 1158211
164 1 212500	70X100, 2.4LT 2SF 1G .1607	2	KIM, ICK JOON & YE HEE 39 ELMORE PL CRESSKILL, NJ 39 ELMORE PL	07626	318700 356800 675500	1532710	1532710 00 1532710	366678 366677 733355	395962 403393 799355	383178 383177 766355
164 6.01	.0000	2	BRUSCO, MICHAEL S & NICOLE A 106 MORNINGSIDE AVE CRESSKILL, NJ 106 MORNINGSIDE AVE	07626 R10	307500 585300 892800	2025763	2025763 00 2025763	488980 488980 977960	518991 528812 1047803	506441 506441 1012882

8182300

18565641

00

25000

18540641

8865615

9675026

9270324



Block No. Lot No. Qualification Account No.	Land Dimensions Building Description Additional Lots Acreage	Prop. Class	Owner's Name Address City State Property Location	Billing Code Zip Code	Land Improvement Exemption Net Total	2025 Property Tax Special Dist	2025 Total Tax Deduction Net Tax	Amt.Billed 2025 1st Q 2nd Q Total	2nd Half 2025 3rd Q 4th Q Total	Preliminary 2026 Tax 1st Q 2nd Q Total
164 9.01	.0000	2	IMAHYEROB, THOMAS & ALLISON 104 MORNINGSIDE AVE CRESSKILL, NJ 104 MORNINGSIDE AVE	07626 R10	307500 542300 849800	1928196	1928196 00 1928196	465118 465117 930235	494307 503654 997961	482049 482049 964098
164 10 212700	70X100 2.4LT 2SF1G .1607	2	JOAN, JEFFREY & JANET 98 MORNINGSIDE AVENUE CRESSKILL, NJ 98 MORNINGSIDE AVE	07626	319500 178600 498100	1130189	1130189 00 1130189	268640 268640 537280	293715 299194 592909	282548 282547 565095
164 11 212800	70X100 2.4LT 2SF 1G .1607	2	FENG (ETAL), MING 92 MORNINGSIDE AVE CRESSKILL, NJ 92 MORNINGSIDE AVE	07626	319500 139000 458500	1040337	1040337 00 1040337	246733 246732 493465	270914 275958 546872	260085 260084 520169
164 12 212900	60X100 2.2LT 2SF1G .1377	2	PARK, JUNG SOON 86 MORNINGSIDE AVENUE CRESSKILL, NJ 86 MORNINGSIDE AVE	07626	303500 162800 466300	1058035	1058035 00 1058035	255990 255990 511980	270463 275592 546055	264509 264509 529018
164 18 213000	75X100 3LT 2SBR2G L19-20 .1722	2	AMBARISUMYAN, DAVID 80 MORNINGSIDE AVE CRESSKILL, NJ 80 MORNINGSIDE AVE	07626	327500 302100 629600	1428562	1428562 00 1428562	340860 340860 681720	369959 376883 746842	357141 357140 714281
164 21 213100	L22-23 65X100 2.3LT 2SBR2G .1492	2	DEDVUKAJ, ZEF 76-78 MORNINGSIDE AVE CRESSKILL, NJ 76-78 MORNINGSIDE AVE	07626	311500 406600 718100	1629369	1629369 00 1629369	390598 390597 781195	420138 428036 848174	407343 407342 814685
164 24 213200	60X100 2.2LT 2SF1G .1377	2	JOONG YEUB, JOONG & PARK, HYOJIN 74 MORNINGSIDE AVE CRESSKILL, NJ 74 MORNINGSIDE AVE	07626	302700 516600 819300	1858992	1858992 00 1858992	447005 447005 894010	477985 486997 964982	464748 464748 929496
164 25 213300	65X100 2.3LT 2SF1G .1492	2	ARRIZON, JAN MICHAEL & JOCELYN 61 PARK AVENUE CRESSKILL, NJ 61 PARK AVE	07626	310700 738500 1049200	2380635	2380635 00 2380635	573620 573620 1147240	610927 622468 1233395	595159 595159 1190318
164 26 213400	60X100 2.2LT 2SF1G .1377	2	COLE, SHAWN & TALISA ROSE 67 PARK AVE CRESSKILL, NJ 67 PARK AVE	07626	303500 146600 450100	1021277	1021277 00 1021277	242880 242880 485760	265283 270234 535517	255320 255319 510639
164 31 213500	50X100 2LT 1SF L32 .1148	2	FAMM, TAYE & JOANNA 73 PARK AVENUE CRESSKILL, NJ 73 PARK AVE	07621	287500 422400 709900	1610763	1610763 00 1610763	388470 388470 776940	413007 420816 833823	402691 402691 805382
164 33 213600	100X100 4LT 2SF1G L34-36 .2296	2	SALVA, ANDREW T. & DIANE 79 PARK AVE. CRESSKILL, NJ 79 PARK AVE	07626	367500 183800 551300	1250900	1250900 00 1250900	295608 295607 591215	326810 332875 659685	312725 312725 625450
164 37 213700	83X100 3.1LT 2SF1G .1905	2	CHA, AIDEN & LEE, SANGJI 85 PARK AVE CRESSKILL, NJ 85 PARK AVE	07626	340300 242900 583200	1323281	1323281 00 1323281	314640 314640 629280	343793 350208 694001	330821 330820 661641
164 38 213800	83X100 3.1LT 2SF1G .1905	2	SCHACT & CUTRO 91 PARK AVENUE CRESSKILL, NJ 91 PARK AVE	07626	340300 113100 453400	1028765	1028765 00 1028765	242880 242880 485760	269009 273996 543005	257192 257191 514383
164 39 213900	84X100 3.1LT 2SF1G .1928	2	SNIR, OHAD & SHENKER, LILACH 99 PARK AVE CRESSKILL, NJ 99 PARK AVE	07626	341900 411200 753100	1708784	1708784 00 1708784	352878 352877 705755	497373 505656 1003029	427196 427196 854392

Block No. Lot No. Qualification Account No.	Land Dimensions Building Description Additional Lots Acreage	Prop. Class	Owner's Name Address City State Property Location	Billing Code Zip Code	Land Improvement Exemption Net Total	2025 Property Tax Special Dist	2025 Total Tax Deduction Net Tax	Amt.Billed 2025 1st Q 2nd Q Total	2nd Half 2025 3rd Q 4th Q Total	Preliminary 2026 Tax 1st Q 2nd Q Total
164 40 214000	70X100 2.4LT 1SF .1607	2	TAMURA, HIROSHI & REIKO HAMANO 27 ELMORE PL CRESSKILL, NJ 27 ELMORE PL	07626	318700 270900 589600	1337802	1337802 00 1337802	319183 319182 638365	346476 352961 699437	334451 334450 668901
164 41 214100	60X100 2.2LT 1.5SF1G .1377	2	NEARY, THOMAS & ANNE 33 ELMORE PL CRESSKILL NJ 33 ELMORE PL	07626	303500 107600 411100	932786	932786 00 932786	221318 221317 442635	242815 247336 490151	233197 233196 466393
165 1.02	.0000	2	FINK, OREN & ADI 128 MORNINGSDIE AVE CRESSKILL, NJ 128 MORNINGSDIE AVE	07626 R10	335500 751600 1087100	2466630	2466630 00 2466630	595528 595527 1191055	631809 643766 1275575	616658 616657 1233315
165 1.03	.0000	2	KENAN, ELYSE O & SHACHAR 130 MORNINGSDIE AVE CRESSKILL, NJ 130 MORNINGSDIE AVE	07626 R10	338700 674400 1013100	2298724	2298724 00 2298724	554185 554185 1108370	589605 600749 1190354	574681 574681 1149362
165 1.04	.0000	2	PAVLATOS, KONSTANTINOS ETAL 121 PARK AVE CRESSKILL, NJ 121 PARK AVE	07626 R10	308300 526300 834600	1893707	1893707 00 1893707	456608 456607 913215	485656 494836 980492	473427 473427 946854
165 1.05	.0000	2	PERLOV, ITAMAR & DANA 123 PARK AVE CRESSKILL, NJ 123 PARK AVE	07621 R10	308300 565900 874200	1983560	1983560 00 1983560	478630 478630 957260	508342 517958 1026300	495890 495890 991780
165 1.06	.0000	2	TSO, FONG & HO, TUONG T 125 PARK AVE CRESSKILL, NJ 125 PARK AVE	07626 R10	305100 461400 766500	1739189	1739189 00 1739189	419003 419002 838005	446376 454808 901184	434798 434797 869595
165 10.01	.0000	2	SAN PIETRO, MARIE & JOHN 126 MORNINGSDIE AVE CRESSKILL, NJ 126 MORNINGSDIE AVE	07626	326700 332600 659300	1495952	1495952 00 1495952	358455 358455 716910	385895 393147 779042	373988 373988 747976
165 13 214300	L14 50X100 2LT 2SF1G .1148	2	KFIR SAYAG & GINNA P DIAZ 117 PARK AVE CRESSKILL, NJ 117 PARK AVE	07626	286700 270100 556800	1263379	1263379 00 1263379	302680 302680 605360	325947 332072 658019	315845 315845 631690
166 1 214500	75X100 3LT 2SS1G L2-3 .1722	2	PORAT, ROYI & RIVI 52 PARK AVENUE CRESSKILL, NJ 52 PARK AVE	07626	326700 372700 699400	1586939	1586939 00 1586939	379500 379500 759000	410123 417816 827939	396735 396735 793470
166 4 214600	L5 50X100 2LT 2SF1G .1148	2	HAN, SANG HYWAN & LEE, KYUNG MIN 48 PARK AVE CRESSKILL, NJ 48 PARK AVE	07626	287500 195100 482600	1095019	1095019 00 1095019	261683 261682 523365	283173 288481 571654	273755 273755 547510
166 6 214700	L7 50X100 2LT 2SB1G .1148	2	COHEN, SHAUL & LUCILENE 44 PARK AVE CRESSKILL, NJ 44 PARK AVE	07626	287500 236100 523600	1188048	1188048 00 1188048	284280 284280 568560	306865 312623 619488	297012 297012 594024
166 8 214800	50X100 LT 1.5SF L9 .1148	2	KUK, JAE HO & LEE, EUN, HEE 40 PARK AVENUE CRESSKILL, NJ 40 PARK AVE	07626	287500 184300 471800	1070514	1070514 00 1070514	255645 255645 511290	277017 282207 559224	267629 267628 535257
166 10 214900	50X100 2SS1G L11 .1148	2	GUENTHER, JEFFREY M. & THERESE A. 36 PARK AVE CRESSKILL NJ 36 PARK AVE	07626	287500 190500 478000	1084582	1084582 00 1084582	259095 259095 518190	280567 285825 566392	271146 271145 542291

9447700

21436831

00

00

21436831

10291580

11145251

10718418

Block No. Lot No. Qualification Account No.	Land Dimensions Building Description Additional Lots Acreage	Prop. Class	Owner's Name Address City State Property Location	Billing Code Zip Code	Land Improvement Exemption Net Total	2025 Property Tax Special Dist	2025 Total Tax Deduction Net Tax	Amt.Billed 2025 1st Q 2nd Q Total	2nd Half 2025 3rd Q 4th Q Total	Preliminary 2026 Tax 1st Q 2nd Q Total
166 12 215000	50XU00 2LT 2SS1G L13 .0000	2	GRIFFIN, DIONNA LEE & JAMES J JR 32 PARK AVE CRESSKILL, NJ 32 PARK AVE	07626	287500 176500 464000	1052816	1052816 00	251333 251332 502665	272524 277627 550151	263204 263204 526408
166 14 215100	50X100 2SS1G L15 .1148	2	FISHBEIN, DAVID & BRENDA 28 PARK AVE CRESSKILL, NJ 28 PARK AVE	00672 07626	287500 231000 518500	1176477	1176477 00	281463 281462 562925	303924 309628 613552	294120 294119 588239
166 16 215200	L17 50X100 2LT 2SS1G .1148	2	ATHANS, JOHN & TOULA 24 PARK AVENUE CRESSKILL NJ 24 PARK AVE	02640 07626	287500 164400 451900	1025361	1025361 00	244663 244662 489325	265533 270503 536036	256341 256340 512681
166 18 215300	L19 50X100 2LT 1SF1G .1148	2	GURCHIANI, NANA 20 PARK AVE CRESSKILL, NJ 20 PARK AVE	07626	287500 197100 484600	1099557	1099557 00	262718 262717 525435	284396 289726 574122	274890 274889 549779
166 20 215400	50X100 2LT 1SF1G L21 .1148	2	COCKA, EUGENE & IRENA 14 PARK AVE CRESSKILL, NJ 14 PARK AVE	07626	287500 336200 623700	1415175	1415175 00	339653 339652 679305	364505 371365 735870	353794 353794 707588
166 22 215500	125 X 127 127 6.2LT 1SF1G L23-26 .3644	2	SONG, HENRY & LEE-SONG, SEUNG YEON 250 PIERMONT ROAD CRESSKILL, NJ 250 PIERMONT ROAD	07626	407500 633100 1040600	2361121	2361121 00	565168 565167 1130335	609670 621116 1230786	590281 590280 1180561
166 27 215600	25X133 1.1LT .0763	1	MOY, WAYTAO & MEE FONG 5 MARGIE AVE CRESSKILL, NJ PIERMONT ROAD	07626	41700 0 41700	94617	94617 00	23978 23977 47955	23102 23560 46662	23655 23654 47309
166 28 215700	50X100 2.1LT 2SF1G .1148	2	MOY, WAYTAO & MEE FONG 5 MARGIE AVE CRESSKILL, NJ 5 MARGIE AVE	07626	298400 131900 430300	976351	976351 00	232185 232185 464370	253624 258357 511981	244088 244088 488176
166 30 215800	50X100 1SBR L31 .1148	2	GOTTLIEB, JOSEPH & GINSBERG, H 11 MARGIE AVE CRESSKILL, NJ 11 MARGIE AVE	07626	287500 282200 569700	1292649	1292649 00	310500 310500 621000	332692 338957 671649	323163 323162 646325
166 32 215900	60X100 2.2LT 2SF1G .1377	2	QUINN-FINN, SALLY & FINN, PATRICK 15 MARGIE AVE CRESSKILL, NJ 15 MARGIE AVE	07626	303500 237500 541000	1227529	1227529 00	293135 293135 586270	317654 323605 641259	306883 306882 613765
166 33 216000	60X100 2.2LT 2SF1G .1377	2	GONZALEZ, GARY & CARMEN 21 MARGIE AVE CRESSKILL, NJ 21 MARGIE AVE	01175 07626	303500 113300 416800	945719	945719 00	224423 224422 448845	246145 250729 496874	236430 236430 472860
166 34 216100	60X100 2.2LT 2SF1G .1377	2	FARRELL, JOSEPH C. & LAUREN E. 25 MARGIE AVE CRESSKILL, NJ 25 MARGIE AVE	00672 07626	303500 157900 461400	1046917	1046917 00	249148 249147 498295	271773 276849 548622	261730 261729 523459
166 35 216200	60X100 2.2LT 2SF1G .1377	2	LIGHTBODY, DAVID B & BARBARA 31 MARGIE AVE CRESSKILL, NJ 31 MARGIE AVE	07626	303500 130300 433800	984292	984292 00	233853 233852 467705	255908 260679 516587	246073 246073 492146
166 36 216300	60X100 2.2LT 2SF1G .1377	2	GRIECO, LORRAINE MARIE 35 MARGIE AVE CRESSKILL, NJ 35 MARGIE AVE	07626	303500 151100 454600	1031487	1031487 00	245410 245410 490820	267834 272833 540667	257872 257872 515744

6932600

15730068

00

00

15730068

7515250

8214818

7865040

Block No. Lot No. Qualification Account No.	Land Dimensions Building Description Additional Lots Acreage	Prop. Class	Owner's Name Address City State Property Location	Billing Code Zip Code	Land Improvement Exemption Net Total	2025 Property Tax Special Dist	2025 Total Tax Deduction Net Tax	Amt.Billed 2025 1st Q 2nd Q Total	2nd Half 2025 3rd Q 4th Q Total	Preliminary 2026 Tax 1st Q 2nd Q Total
166 37 216400	60X100 2.2LT 2SF1G .1377	2	BYRNE, NICHOLAS C. JR. & MAUREEN P. 41 MARGIE AVE. CRESSKILL, NJ 41 MARGIE AVE	01175 07626	303500 147800 451300	1024000	1024000 00 1024000	243513 243512 487025	266005 270970 536975	256000 256000 512000
166 38 216500	65X100 2.3LT 2SF1G .1492	2	GERSHENGOREN, LILIYA 45 MARGIE AVE CRESSKILL, NJ 45 MARGIE AVE	07626	310700 128900 439600	997452	997452 00 997452	236728 236727 473455	259581 264416 523997	249363 249363 498726
167 1 216600	50X100 2SBR2G L2 .1148	2	PAVAN, MARTHA 73 FRANKLIN ST TENAFLY, NJ 106 PARK AVE	07670	286700 182800 469500	1065296	1065296 00 1065296	254438 254437 508875	275628 280793 556421	266324 266324 532648
167 3 216700	100X100 4LT 2SF1G .2296	2	SANTIAGO, JACQUELIN & VINCENT 100 PARK AVE CRESSKILL, NJ 100 PARK AVE	07626	367500 190200 557700	1265421	1265421 00 1265421	299173 299172 598345	330471 336605 667076	316356 316355 632711
167 7 216800	L8 50X100 2LT 2SF1G .1148	2	DSTGA INC., ATT: ORLY AMIR 250 N.E. 20TH ST., #234 BOCA RATON, FL 94 PARK AVE	33431	287500 628200 915700	2077723	2077723 00 2077723	502780 502780 1005560	531046 541117 1072163	519431 519431 1038862
167 9 216900	50X100 2SF2G L10 .1148	2	LEE, SEUNG JUN 90 PARK AVE CRESSKILL, NJ 90 PARK AVE	07626	287500 328500 616000	1397704	1397704 00 1397704	335340 335340 670680	360124 366900 727024	349426 349426 698852
167 11 217050	L12 50X100 2LT 2SST1G .1148	2	LEE, JUNG & YUN, REBECCA 86 PARK AVENUE CRESSKILL, NJ 86 PARK AVE	07626	287500 263100 550600	1249311	1249311 00 1249311	299230 299230 598460	322398 328453 650851	312328 312328 624656
167 13 217100	50X100 2SF2G L14 .1148	2	CURTIN, CHRISTOPHER L 82 PARK AVE CRESSKILL, NJ 82 PARK AVE	07626	287500 194500 482000	1093658	1093658 00 1093658	261280 261280 522560	282898 288200 571098	273415 273414 546829
167 15 217200	50X100 2LT 2SST2G L16 .1148	2	KIM TAE HUN & MI JOUNG SHIN 80 PARK AVE CRESSKILL, NJ 80 PARK AVE	07626	287500 205600 493100	1118844	1118844 00 1118844	267433 267432 534865	289278 294701 583979	279711 279711 559422
167 17 217300	L18 50X100 2LT 2SF2G .1148	2	PARK (ETAL), SOON HYUN 78 PARK AVE CRESSKILL, NJ 78 PARK AVE	06701 07626	287500 197600 485100	1100692	1100692 00 1100692	263063 263062 526125	284616 289951 574567	275173 275173 550346
167 19.01 217400	50 X 100 4LT 1.5SF1G .1148	2	74 PARK AVE LLC 39 BUCKINGHAM RD CRESSKILL, NJ 74 PARK AVE	07626	287500 155700 443200	1005621	1005621 00 1005621	239833 239832 479665	260541 265415 525956	251406 251405 502811
167 19.02 217500	75X100 3LT 1.5SB2G L24-25 .1722	2	SCIANNA, ANTHONY & LINDSAY 62 PARK AVE CRESSKILL, NJ 62 PARK AVE	07626	326700 172700 499400	1133139	1133139 00 1133139	268985 268985 537970	294838 300331 595169	283285 283285 566570
167 26 217600	65X100 2.3LT 2SF1G .1492	2	KIM, SHAWN & SARAH 18 CREST DRIVE SOUTH CRESSKILL, NJ 51 MARGIE AVE	07626	310700 168900 479600	1088212	1088212 00 1088212	258808 258807 517615	282661 287936 570597	272053 272053 544106

7592000

17226248

00

00

17226248

8237335

8988913

8613127

Block No. Lot No. Qualification Account No.	Land Dimensions Building Description Additional Lots Acreage	Prop. Class	Owner's Name Address City State Property Location	Billing Code Zip Code	Land Improvement Exemption Net Total	2025 Property Tax Special Dist	2025 Total Tax Deduction Net Tax	Amt.Billed 2025 1st Q 2nd Q Total	2nd Half 2025 3rd Q 4th Q Total	Preliminary 2026 Tax 1st Q 2nd Q Total
167 27 217700	60X100 2.2LT 1.5SF1G .1377	2	RAZ, GOLAN & MICHAL 57 MARGIE AVE CRESSKILL, NJ 57 MARGIE AVE	07626	303500 195700 499200	1132685	1132685 00 1132685	246503 246502 493005	317095 322585 639680	283172 283171 566343
167 31 217800	L32-34 100X100 4LT 1SB1G .2296	2	KING, HEI & SHAIW LORNG TRSTES 65 MARGIE AVE CRESSKILL, NJ 65 MARGIE AVE	07626	367500 165100 532600	1208469	1208469 00 1208469	286005 286005 572010	315301 321158 636459	302118 302117 604235
167 35 217900	100X100 4LT 2SF1G .2296	2	PARK, KEELE & JUNG AH HONG 71 MARGIE AVE CRESSKILL, NJ 71 MARGIE AVE	07626	367500 637000 1004500	2279211	2279211 00 2279211	547228 547227 1094455	586853 597903 1184756	569803 569803 1139606
167 39 218000	50X100 2LT 2SF .1148	15F	TASSARO, ARTHUR F & JANICE D 81 MARGIE AVE CRESSKILL, NJ 81 MARGIE AVE	07626	*EXEMPT*	00	00 00 00	309770 309770 *OVERBILLED* 619540	-309770 -309770 -619540	00 00 00
167 41 218100	L42 50X100 2LT 1SF .1148	2	CAN, ERGUN & YASAR 83 MARGIE AVE CRESSKILL, NJ 83 MARGIE AVE	07626	287500 151900 439400	996999	996999 00 996999	238395 238395 476790	257688 262521 520209	249250 249250 498500
167 43 218200	100X100 4LT 1.5SF2G L44-46 .2296	2	KIM, JIN SOO & NAM HYE 85 MARGIE AVE CRESSKILL, NJ 85 MARGIE AVE	07626	367500 190500 558000	1266102	1266102 00 1266102	299345 299345 598690	330637 336775 667412	316526 316525 633051
167 47 218300	L48-50 100X100 4LT 1.5SF1G .2296	2	TEN SWAMPS HOLDING COMPANY LLC 111 CEDAR LANE ENGLEWOOD, NJ 99 MARGIE AVE	07631	366700 222400 589100	1336668	1336668 00 1336668	316538 316537 633075	348557 355036 703593	334167 334167 668334
168 1 218400	92X150 4.4L 2SBR1G L2-3 .3168	2	EISLER, NEIL & KATHRYN 243 COUNTY RD CRESSKILL NJ 243 COUNTY RD	07626	335200 462000 797200	1808847	1808847 00 1808847	432170 432170 864340	467869 476638 944507	452212 452212 904424
168 4 218500	58X100 2.1L 2SF1G L5 .1331	15F	VADALA, ROBERT J. 120 PARK AVE. CRESSKILL, NJ 120 PARK AVE	07626	*EXEMPT*	00	00 00 00	00 00 00	00 00 00	00 00 00
168 6 218600	50X100 2SF1G L7 .1148	2	CABANILLA, PATRICK 116 PARK AVENUE CRESSKILL, NJ 116 PARK AVE	07626	286700 205000 491700	1115667	1115667 00 1115667	266685 266685 533370	288445 293852 582297	278917 278917 557834
168 8 218700	75X113 3.1L 2SF2G 9-10 .1946	2	BALLOUL, EITAN & SAPIR 10 ELMORE PL CRESSKILL, NJ 10 ELMORE PL	07626	338900 432400 771300	1750080	1750080 00 1750080	418658 418657 837315	452140 460625 912765	437520 437520 875040
168 11 218800	75X121 3.1LT 1SF1G L12-13 .2083	2	MORITA, JOSEPH Y & ERI 4 ELMORE PL CRESSKILL, NJ 4 ELMORE PL	07626	349600 144400 494000	1120886	1120886 00 1120886	264903 264902 529805	292824 298257 591081	280222 280221 560443
168 14 218900	31516 SQUARE FEET 1.75S2G .7235	2	MOJARRADI, MOHAMMAD 235 COUNTY RD CRESSKILL, NJ 235 COUNTY RD	07626	518900 132600 651500	1478254	1478254 00 1478254	350980 350980 701960	384564 391730 776294	369564 369563 739127
169 20 219000	112X108 3.4LT 2SF .2777	15F	BOROUGH OF CRESSKILL 67 UNION AVE CRESSKILL, NJ 222 PIERMONT ROAD	07626	*EXEMPT*	00	00 00 00	00 00 00	00 00 00	00 00 00

6828500

15493868

00

00

15493868

7954355

7539513

7746937



Block No. Lot No. Qualification Account No.	Land Dimensions Building Description Additional Lots Acreage	Prop. Class	Owner's Name Address City State Property Location	Billing Code Zip Code	Land Improvement Exemption Net Total	2025 Property Tax Special Dist	2025 Total Tax Deduction Net Tax	Amt.Billed 2025 1st Q 2nd Q Total	2nd Half 2025 3rd Q 4th Q Total	Preliminary 2026 Tax 1st Q 2nd Q Total
173 89 219100	82X203 4.1LT .3821	15C	BORO OF CRESSKILL NJ 67 UNION AVE CRESSKILL, NJ PIERMONT ROAD	07626	*EXEMPT*	00	00 00 00	00 00 00	00 00 00	00 00 00
175 1 219200	297X373 44.1LT B 2.5432	15A	BOARD OF EDUCATION CARE OF HIGH SCHOOL CRESSKILL NJ MERRITT MEM SCHOOL	07626	*EXEMPT*	00	00 00 00	00 00 00	00 00 00	00 00 00
175 2 219300	332X633 84LT 4.8245	15C	BOARD OF EDUC.& BORO.OF CRESSKILL %HIGH SCHOOL,LINCOLN DR. CRESSKILL NJ DOGWOOD LANE	07626	*EXEMPT*	00	00 00 00	00 00 00	00 00 00	00 00 00
176 1 219400	50X100 2.0LT L2-3 .1148	15D	CRESSKILL CONGREGATIONAL CHURCH UNION AVE CRESSKILL, NJ ACKERMAN PL& UNION A	07626	*EXEMPT*	00	00 00 00	00 00 00	00 00 00	00 00 00
176 4 219500	200X383 15.2LT L5-33 1.7585	15C	BOROUGH OF CRESSKILL 67 UNION AVENUE CRESSKILL NJ ACKERMAN PL & DOGWD	07626	*EXEMPT*	00	00 00 00	00 00 00	00 00 00	00 00 00
177 1 219600	126X100 6.2LT 2SST L2-4,6 .2893	4A	ATIVA 5 LLC 55 CORTLAND PL CLIFFSIDE,NJ 44 E MADISON AVE	07010	771400 1629500 2400900	5447642	5447642 00 5447642	1288058 1288057 2576115	1422559 1448968 2871527	1361911 1361910 2723821
177 5 219650	192X100 22-24 .4408	4A	AG KINGS CRESSKILL LLC 700 LANIDEX PLAZA PARSIPPANY, NJ 32-36 E MADISON AVE	07054	895500 36600 932100	2114935	2114935 00 2114935	420728 420727 841455	631614 641866 1273480	528734 528734 1057468
177 7 219700	50X133 2.3LT 1.5SF L8 .1527	2	CAMPOLI, RODNEY J & JOHN D 39 MILTON STREET CRESSKILL, NJ 39 MILTON ST	07626	314300 122700 437000	991553	991553 00 991553	229310 229310 458620	264063 268870 532933	247889 247888 495777
177 9 219800	50X131 2.3L 1.5SF1G .1504	2	CAMPOLI, RODNEY J & JOHN D. 30-A MILTON ST CRESSKILL, NJ 35 MILTON ST	01390 07626	312000 107000 419000	950711	950711 00 950711	219535 219535 439070	253516 258125 511641	237678 237678 475356
177 11 219900	50X128 2.2L 1.5SF1G L12 .1469	2	CAMPOLI,J&D&R&J T/A LEGION DR ASSOC 80 LEGION DR CRESSKILL NJ 31 MILTON ST	07626	309700 138700 448400	1017420	1017420 00 1017420	235865 235865 471730	270379 275311 545690	254355 254355 508710
177 13 220000	50X125 2.2L 1.5SF1G L14 .1435	2	CAMPOLI, JOSEPH B & JOHN 28 MILTON ST CRESSKILL, NJ 27 MILTON ST	07626	307300 93300 400600	908961	908961 00 908961	209645 209645 419290	242633 247038 489671	227241 227240 454481
177 15 220100	50X122 2.2L 1.5SF L16 .1400	2	HATTEN,GREGG % CHARLES HATTEN 23 MILTON ST CRESSKILL, NJ 23 MILTON ST	01175 07626	305100 83600 388700	881960	881960 00 881960	203148 203147 406295	235695 239970 475665	220490 220490 440980
177 17 220200	50X119 2.1LT 1.5SF2G L18 .1366	2	CAMPOLI BROTHERS 28 MILTON STREET CRESSKILL, NJ 21 MILTON ST	07626	302800 94800 397600	902154	902154 00 902154	208150 208150 416300	240741 245113 485854	225539 225538 451077
177 25 220700	50X100 2LT 1SF1G .1148	4A	MICBEL FOODS LLC 123 WESTERVELT PL. APT. A CRESSKILL, NJ 26 E MADISON AVE	07626	275000 156600 431600	979300	979300 00 979300	234428 234427 468855	252849 257596 510445	244825 244825 489650

6255900

14194636

00

00

14194636

6497730

7696906

7097320

Block No. Lot No. Qualification Account No.	Land Dimensions Building Description Additional Lots Acreage	Prop. Class	Owner's Name Address City State Property Location	Billing Code Zip Code	Land Improvement Exemption Net Total	2025 Property Tax Special Dist	2025 Total Tax Deduction Net Tax	Amt.Billed 2025 1st Q 2nd Q Total	2nd Half 2025 3rd Q 4th Q Total	Preliminary 2026 Tax 1st Q 2nd Q Total
177 26 220800	50X100 2LT 1.5SF1G .1148	4A	MARBELLA SPORTS LLC 123 WESTERVELT PL. APT. A CRESSKILL, NJ 20 E MADISON AVE	17000 07626	275000 364300 639300	1450572	1450572 00 1450572	346265 346265 692530	375505 382537 758042	362643 362643 725286
177 27 220900	58X100 1.3LT 1.5SF1G .1331	4A	16 EAST MADISON AVENUE, LLC 13 MYRTLE AVE DEMAREST, NJ 16 E MADISON AVE	07627	262300 87700 350000	794150	794150 00 794150	189578 189577 379155	205573 209422 414995	198538 198537 397075
177 28 221000	105X83 3.2LT 1SMLBR .2001	4A	DEEN DAYAL LLC 46 PRESTON ROAD COLONIA, NJ 98 PIERMONT ROAD	07067	414200 453600 867800	1969038	1969038 00 1969038	466613 466612 933225	513134 522679 1035813	492260 492259 984519
177 28.01 221100	267X306 32.3LT 1SCB 29 1.8756	4A	P.S. REALTY, LLC C/O CVS 1 CVS DRIVE WOONSOCKET, RI 80 PIERMONT ROAD	02895	1246000 5551800 6797800	15424208	15424208 00 15424208	3692190 3692190 7384380	3982526 4057302 8039828	3856052 3856052 7712104
177 29.01 221200	170X226 31.5LT 1SCB .8820	4A	BREN CRIS INC. C/O NAPERSCHAT 7 KATAVOLOS DR TOMKINS COVE, NY 50 PIERMONT ROAD	10986	1084600 360300 1444900	3278478	3278478 00 3278478	779355 779355 1558710	851937 867831 1719768	819620 819619 1639239
177 35 221400	266 X 125 2SCB .7633	4A	HORIZON ASSOCIATES LLC 409 RIVER ROAD STE 1 CLIFTON, NJ 15 BROADWAY	07014	1136600 2534900 3671500	8330634	8330634 00 8330634	1984670 1984670 3969340	2160454 2200840 4361294	2082659 2082658 4165317
178 1.01 221500	120 X 100 2SCB .2755	4A	39 BROADWAY LLC. P.O. BOX 3 EDGEWATER, NJ 39 BROADWAY	07020 P+L	537800 755300 1293100	2934044	2934044 00 2934044	695865 695865 1391730	764045 778269 1542314	733511 733511 1467022
178 7 221800	80X100 3LT 1.5SF L10.01 .1837	2	ONE COLUMBUS LLC 191 KNICKERBOCKER RD DEMAREST, NJ 43 BROADWAY	07627	335500 122600 458100	1039429	1039429 00 1039429	240005 240005 480010	277190 282229 559419	259858 259857 519715
178 11 221900	150X139 2SBA L12-18 .4787	4A	45 LEGION DR LLC 45 LEGION DRIVE CRESSKILL, NJ 45 LEGION DRIVE	07626	970800 1678800 2649600	6011942	6011942 00 6011942	1550833 1550832 3101665	1440566 1469711 2910277	1502986 1502985 3005971
178 19.01 222000	80X100 3LT 1.5SF L10.01 .1837	2	YOON & KANG 51 LEGION DR CRESSKILL, NJ LEGION DRIVE	07626	364700 657800 1022500	2320053	2320053 00 2320053	552173 552172 1104345	602230 613478 1215708	580014 580013 1160027
178 22.01 222100	100 X 131 2SCB .3007	2	CHOI, YUN-BEOM & SOK, ANDREA JIN-KYONG 61 LEGION DRIVE CRESSKILL, NJ LEGION DRIVE	07626	364700 838500 1203200	2730061	2730061 00 2730061	652855 652855 1305710	705558 718793 1424351	682516 682515 1365031
178 25 222200	100 X 131 2SCB .3007	2	CAMPOLI, BROTHERS 80 LEGION DRIVE CRESSKILL, N.J. LEGION DRIVE	07626	396200 2200 398400	903970	903970 00 903970	203780 203780 407560	246014 250396 496410	225993 225992 451985
178 29.01 222300	215 X 271 0.7463 1SFR 15F 1.3376	15F	AMERICAN LEGION POST 21 LEGION DR CRESSKILL, NJ E. MADISON AVE	07626	*EXEMPT*	00	00 00 00	00 00 00	00 00 00	00 00 00
178 37 222500	71X130 4.9LT 2SF .2119	2	FORHAN, SAMEERA & AWWAL, SHAMRON 66 E MADISON AVENUE CRESSKILL, NJ 66 E MADISON AVE	07626	361400 768300 1129700	2563289	2563289 00 2563289	610880 610880 1221760	664552 676977 1341529	640823 640822 1281645

Block No. Lot No. Qualification Account No.	Land Dimensions Building Description Additional Lots Acreage	Prop. Class	Owner's Name Address City State Property Location	Billing Code Zip Code	Land Improvement Exemption Net Total	2025 Property Tax Special Dist	2025 Total Tax Deduction Net Tax	Amt.Billed 2025 1st Q 2nd Q Total	2nd Half 2025 3rd Q 4th Q Total	Preliminary 2026 Tax 1st Q 2nd Q Total
178 37.01 222600	50X162 2LT 2SF1G .1860	2	34 MILTON LLC 80 LEGION DR CRESSKILL, NJ 34 MILTON ST	07626	340300 222600 562900	1277220	1277220 00 1277220	298368 298367 596735	337147 343338 680485	319305 319305 638610
178 38 222700	82X147 4.7LT 2SF1G .2767	2	MADISON CRESSKILL LLC 56 E MADISON AVE CRESSKILL, NJ 56 E MADISON AVE	07626	421100 99000 520100	1180107	1180107 00 1180107	282900 282900 565800	304293 310014 614307	295027 295027 590054
178 39 222800	L40 100X178 7LT 2.5SF2G .4086	4A	30 MILTON STREET LLC 28 MILTON ST CRESSKILL, NJ 30 MILTON ST	07626	530300 372700 903000	2048907	2048907 00 2048907	465118 465117 930235	554370 564302 1118672	512227 512227 1024454
178 41 222900	48X185 3.2LT 2SBR2G .2039	2	26 MILTON STREET LLC 28 MILTON ST CRESSKILL, NJ 26 MILTON ST	07626	349400 181000 530400	1203478	1203478 00 1203478	279220 279220 558440	319602 325436 645038	300870 300869 601739
178 42 223000	92 X 193 2.5SF .4076	2	20 MILTON LLC NJ P.O. BOX 1104 FORT LEE, NJ 20 MILTON ST	07024	468800 444400 913200	2072051	2072051 00 2072051	486393 486392 972785	544611 554655 1099266	518013 518013 1036026
178 43 223100	75X180 6LT 1SF1G .3099	2	ZALLY, WILLIAM J 24 MILTON ST CRESSKILL, N.J. 24 MILTON ST	07626	424900 355700 780600	1771181 v1	1771181 -25000 1746181	408613 408612 817225	460185 468771 928956	436546 436545 873091
179 3 223300	L4-7 100X100 4LT 1SF1G .2296	2	PARK, KI WON & SUNGHEE STACY 102 E MADISON AVE CRESSKILL, NJ 102 E MADISON AVE	07626	367500 693500 1061000	2407409	2407409 00 2407409	521640 521640 1043280	676229 687900 1364129	601853 601852 1203705
179 8 223700	100 X 100 1SBA 9-12 .2296	2	PATEL, CHETEN & RASHIMKA 110 EAST MADISON AVE CRESSKILL, NJ 110 E MADISON AVE	07626 R10 12	367500 548100 915600	2077496	2077496 00 2077496	492833 492832 985665	540880 550951 1091831	519374 519374 1038748
179 13 223600	100X100 1.5SF 14-17 .2296	2	LEE, JIN HO & SOON ANN 120 E MADISON AVE CRESSKILL, N.J. 120 E MADISON AVE	02640 07626	367500 465200 832700	1889396	1889396 00 1889396	446775 446775 893550	493344 502502 995846	472349 472349 944698
179 18 223700	20X100 0.4LT .0459	15C	BOROUGH OF CRESSKILL 67 UNION AVE CRESSKILL NJ E MADISON AVE	07626	*EXEMPT*	00	00 00 00 00	00 00 00 00	00 00 00 00	00 00 00 00
179 19 223800	75X100 3LT 1.5SF L20-22 .1722	2	KIM, MICHAEL 35 6TH STREET CRESSKILL, NJ 130 E MADISON AVE	07626	327500 213200 540700	1226848	1226848 00 1226848	286063 286062 572125	324388 330335 654723	306712 306712 613424
179 22.01 223900	75X100 3LT 1.5SF L23-26 .1722	2	OGUCHI, TOSHIHIRO & KANOKO 138 E MADISON AVE CRESSKILL, NJ 138 E MADISON AVE	07626	327500 149200 476700	1081632	1081632 00 1081632	250643 250642 501285	287552 292795 580347	270408 270408 540816
179 26.01 224000	90X147 5.1L 1.5SF L27-31 .3037	2	RODRIGUEZ, LUIS 142 E. MADISON AVE. CRESSKILL, NJ 142 E MADISON AVE	00154 07626	418300 150500 568800	1290607	1290607 00 1290607	297103 297102 594205	345073 351329 696402	322652 322652 645304
179 31.01 224100	15X206 1.1LT .0709	1	MC KIERNAN, JOHN E& SOPHIE 120 PROSPECT ST NEW MILFORD, NJ COUNTY RD	07646	48200 0 48200	109366	109366 00 109366	24265 24265 48530	30153 30683 60836	27342 27341 54683

8653900

19635698

00

25000

19610698

9079860

10530838

9805352

Block No. Lot No. Qualification Account No.	Land Dimensions Building Description Additional Lots Acreage	Prop. Class	Owner's Name Address City State Property Location	Billing Code Zip Code	Land Improvement Exemption Net Total	2025 Property Tax Special Dist	2025 Total Tax Deduction Net Tax	Amt.Billed 2025 1st Q 2nd Q Total	2nd Half 2025 3rd Q 4th Q Total	Preliminary 2026 Tax 1st Q 2nd Q Total
179 32 224200	63X120 2.6L 2SBR L33,34 .1736	2	MANFREDONIA ANTONIO & ROSA 14 UNION AVE CRESSKILL, NJ 101 COUNTY RD	07626	320700 198000 518700	1176930	1176930 00 1176930	274218 274217 548435	311395 317100 628495	294233 294232 588465
179 35 224400	238X68 5.4L 2SF1G L36-39 .3715	2	MANFREDONIA, ANTONIO & ROSE 14 UNION AVENUE CRESSKILL, NJ 71 PALISADES AVE	01576 07626	406700 191800 598500	1357997	1357997 00 1357997	314755 314755 629510	360952 367535 728487	339500 339499 678999
179 40 224500	100X97 3.4L 2SF1G L41-44 .2227	2	SLAVOV, STOYAN & ASSIA 57 PALISADES AVE CRESSKILL, NJ 57 PALISADES AVE	07626	363500 205400 568900	1290834	1290834 00 1290834	299805 299805 599610	342483 348741 691224	322709 322708 645417
179 45 224600	40X97 1.2LT 2SF1G L-46 .0891	2	DONI, ESHED 53 PALISADES AVE CRESSKILL, NJ 53 PALISADES AVE	07626	269900 195200 465100	1055312	1055312 00 1055312	247078 247077 494155	278021 283136 561157	263828 263828 527656
179 47 224700	40X97 1.2LT 2SF1G L48 .0891	2	ROBBINS, ELIZABETH 49 PALISADES AVE CRESSKILL, NJ 49 PALISADES AVE	07626	269900 276200 546100	1239101	1239101 00 1239101	291813 291812 583625	324735 330741 655476	309776 309775 619551
179 49 224800	80X97 3LT 2SF1G L50-52 .1781	2	OKAMOTO, TORU K & RIEKO 45 PALISADE AVE CRESSKILL, NJ 45 PALISADES AVE	07626	332300 145300 477600	1083674	1083674 00 1083674	250873 250872 501745	288338 293591 581929	270919 270918 541837
179 53 224900	90X87 3LT 1SF L54-56 .1798	2	SMITH, SAMUEL & SARA 37 PALISADES AVE CRESSKILL, NJ 37 PALISADES AVE	07626	332300 253100 585400	1328273	1328273 00 1328273	310845 310845 621690	350072 356511 706583	332069 332068 664137
179 57 225000	80X97 3LT 1SF L58-60 .1781	2	HWANG, JESSE & GUI DEOK 33 PALISADES AVE CRESSKILL NJ 33 PALISADES AVE	02640 07626	332300 146300 478600	1085943	1085943 00 1085943	251965 251965 503930	288375 293638 582013	271486 271486 542972
179 61 225100	L62-65 134X97 4.2LT .2984	1	PALISADES 61 LLC 28 MILTON STREET CRESSKILL, NJ PALISADES AVE	07626	390600 0 390600	886271	886271 00 886271	199928 199927 399855	241060 245356 486416	221568 221568 443136
179 66.01 225200	L67-69 100X130 5.1LT 1SF1G .2984	2	CAMPOLI, JOSEPH A& DOROTHY M 80 LEGION DRIVE CRESSKILL, NJ 80 LEGION DRIVE	07626	450000 226000 676000	1533844	1533844 00 1533844	356098 356097 712195	407107 414542 821649	383461 383461 766922
179 70.01 225300	84X100 1.4LT .1928	2	GARIPIAN, ALEX (ETAL) 86 E MADISON AVE CRESSKILL, NJ 86 E MADISON AVE	07626	349000 606700 955700	2168483	2168483 00 2168483	516063 516062 1032125	562923 573435 1136358	542121 542121 1084242
179 72.01 225500	82X100 2LT .1882	2	BERBEROGLU, MESIH & BELINDA 90 EAST MADISON AVENUE CRESSKILL, NJ 90 E. MADISON AVENUE	07626	338500 493600 832100	1888035	1888035 00 1888035	447983 447982 895965	491459 500611 992070	472009 472009 944018
180 29 225650	180X100 30-37 .4132	15C	BOROUGH OF CRESSKILL 67 UNION AVE CRESSKILL, NJ LINWOOD AVE	07626	*EXEMPT*	00	00 00 00	00 00 00	00 00 00	00 00 00
180 38 225700	58X103 2.2LT L39-40 .1371	15C	BOROUGH OF CRESSKILL 67 UNION AVE CRESSKILL NJ COUNTY RD	07626	*EXEMPT*	00	00 00 00	00 00 00	00 00 00	00 00 00

Block No. Lot No. Qualification Account No.	Land Dimensions Building Description Additional Lots Acreage	Prop. Class	Owner's Name Address City State Property Location	Billing Code Zip Code	Land Improvement Exemption Net Total	2025 Property Tax Special Dist	2025 Total Tax Deduction Net Tax	Amt.Billed 2025 1st Q 2nd Q Total	2nd Half 2025 3rd Q 4th Q Total	Preliminary 2026 Tax 1st Q 2nd Q Total
180 41 225800	60X120 5.2LT 1SSF L42-45 .1653	2	CHEN,JEFFREY & MENG Q. WANG 69 COUNTY RD. CRESSKILL, NJ 69 COUNTY RD	07626	404500 123800 528300	1198713	1198713 00 1198713	292963 292962 585925	303488 309300 612788	299679 299678 599357
180 46 225900	40X100 4.2L 3SBR L47-49 .0918	4C	101 LINWOOD LLC 270 DEVON ROAD TENAFLY, NJ 101 LINWOOD AVE	07670	486200 938800 1425000	3233325	3233325 00 3233325	868710 868710 1737420	740115 755790 1495905	808332 808331 1616663
180 50 226000	L51-55 120X100 4.4LT 1.5SFG .2755	2	GARCIA, RAYMOND & MICHELLE 83 LINWOOD AVE CRESSKILL, NJ 83 LINWOOD AVE	07626	419500 720900 1140400	2587568	2587568 00 2587568	632673 632672 1265345	654839 667384 1322223	646892 646892 1293784
180 56 226100	604X100 26.1LT 57-62 1.3866	15C	BOROUGH OF CRESSKILL 67 UNION AVE CRESSKILL, N.J. LINWOOD AVE	07626	*EXEMPT*	00	00 00 00	00 00 00	00 00 00	00 00 00
180 92 002263	100X129 129 4.4LT 1.5SF1G L93-95 .2961	2	APICE, RICHARD M & ALICE M 68 LEGION DR CRESSKILL, NJ 68 LEGION DRIVE	02640 07626	409700 261900 671600	1523860	1523860 00 1523860	355178 355177 710355	403059 410446 813505	380965 380965 761930
181 1 226400	2.573.AC 2.5730	4B	101 BROADWAY CRESSKILL LLC 101 BROADWAY CRESSKILL, NJ BROADWAY & LEGION DR	07626	1415200 4297500 5712700	12962116	12962116 00 12962116	3032090 3032090 6064180	3417549 3480387 6897936	3240529 3240529 6481058
181 2 CT001 226401	.125AC 2SF1G .1250	2	SUPERIOR RLTY ASSOC LLC 194 COUNTY ROAD CRESSKILL, NJ 34 PALISADES AVE	07626	187500 401000 588500	1335307	1335307 00 1335307	329188 329187 658375	335229 341703 676932	333827 333827 667654
181 2 CT002 226402	.125AC 2SF1G .1250	2	CHOW (ETAL), WILLIAM 36 PALISADES AVE CRESSKILL, NJ 36 PALISADES AVE	07626	187500 403800 591300	1341660	1341660 00 1341660	330683 330682 661365	336895 343400 680295	335415 335415 670830
181 2 CT003 226403	.125 AC 2SF1G .1250	2	LEE, KY SOON 100 OLD PALISADE RD.#1509 FORT LEE, NJ 38 PALISADES AVE	07024	187500 414300 601800	1365484	1365484 00 1365484	336605 336605 673210	342827 349447 692274	341371 341371 682742
181 2 CT004 226404	.125 AC 2SB1G .1250	2	SO, JAEMYUN & IN KIM 45 WILLIAM STREET DEMAREST, NJ 40 PALISADES AVE	07627	187500 403600 591100	1341206	1341206 00 1341206	330568 330567 661135	336785 343286 680071	335302 335301 670603
181 2 CT005 226405	.125 AC 2SF1G .1250	2	MCANULTY, STEPHEN & MARY 40 FLORENCE AVE CRESSKILL, NJ 42 PALISADES AVE	07626	187500 389500 577000	1309213	1309213 00 1309213	322978 322977 645955	328456 334802 663258	327304 327303 654607
181 2 CT006 226406	.125 AC 25B1G .1250	2	KIM (ETAL), YOUNG HEON 10 LINWOOD AVE CRESSKILL, NJ 10 LINWOOD AVE	07626	187500 400700 588200	1334626	1334626 00 1334626	329073 329072 658145	335006 341475 676481	333657 333656 667313
181 2 CT007 226407	.125 AC 2SB1G .1250	2	HUR, JAE YOON & HYE KYUNG 14 LINWOOD AVENUE CRESSKILL, NJ 14 LINWOOD AVE	07626	187500 403600 591100	1341206	1341206 00 1341206	330568 330567 661135	336785 343286 680071	335302 335301 670603
181 2 CT008 226408	.125 AC 2SF1G .1250	2	OH, BENJAMIN & CHRISTINE 18 LINWOOD AVE CRESSKILL, NJ 18 LINWOOD AVE	07626	187500 403600 591100	1341206	1341206 00 1341206	330568 330567 661135	336785 343286 680071	335302 335301 670603

14198100

32215490

00

00

32215490

15643680

16571810

16107747



Block No. Lot No. Qualification Account No.	Land Dimensions Building Description Additional Lots Acreage	Prop. Class	Owner's Name Address City State Property Location	Billing Code Zip Code	Land Improvement Exemption Net Total	2025 Property Tax Special Dist	2025 Total Tax Deduction Net Tax	Amt.Billed 2025 1st Q 2nd Q Total	2nd Half 2025 3rd Q 4th Q Total	Preliminary 2026 Tax 1st Q 2nd Q Total
181 2 CT009 226409	.125 AC 2SB1G .1250	2	JUNG, SUN HEE 22 LINWOOD AVE CRESSKILL, NJ 22 LINWOOD AVE	07626	187500 403600 591100	1341206	1341206 00 1341206	330568 330567 661135	336785 343286 680071	335302 335301 670603
181 2 CT010 226410	.125 AC 2SF1G .1250	2	SON, JAE-HONG 3912 LANDIN TRAIL ANN ARBOR, MI 26 LINWOOD AVE	48108	187500 405600 593100	1345744	1345744 00 1345744	331718 331717 663435	337893 344416 682309	336436 336436 672872
181 2 CT011 226411	.125 AC 2SB1G .1250	2	KIM, CHURL YEON & JUNG KEUN 1121 MOONSTONE ST. CARROLLTON, TX 50 PALISADES AVE	75007	187500 403600 591100	1341206	1341206 00 1341206	330568 330567 661135	336785 343286 680071	335302 335301 670603
181 2 CT012 226412	.125 AC 2SB1G .1250	2	PARK, SUNGHYEUCK 52 PALISADES AVE CRESSKILL, NJ 52 PALISADES AVE	07626	187500 418400 605900	1374787	1374787 00 1374787	338790 338790 677580	345271 351936 697207	343697 343697 687394
181 2 CT013 226413	.125 AC 2SB1G .1250	2	AHN, SANG MOH & KEY SUN 54 PALISADE AVE CRESSKILL, NJ 54 PALISADES AVE	07626	187500 364200 551700	1251807	1251807 00 1251807	309293 309292 618585	313577 319645 633222	312952 312952 625904
181 2 CT014 226414	.125 AC 2SB1G .1250	2	WON, DANIEL & PARK, JUNG AI 56 PALISADES AVE CRESSKILL, NJ 56 PALISADES AVE	07626	187500 389500 577000	1309213	1309213 00 1309213	322978 322977 645955	328456 334802 663258	327304 327303 654607
181 2 CT015 226415	.125 AC 2SB1G .1250	2	KWAK, MIKE & ANNIE 58 PALISADES AVE CRESSKILL, NJ 58 PALISADES AVE	07626 00672	187500 382700 570200	1293784	1293784 00 1293784	319183 319182 638365	324574 330845 655419	323446 323446 646892
181 2 CT016 226416	.125 AC 2SB1G .1250	2	KANG, SO YOUNG 55 LINWOOD AVE CRESSKILL, NJ 55 LINWOOD AVE	07626	187500 440200 627700	1424251	1424251 00 1424251	350290 350290 700580	358384 365287 723671	356063 356063 712126
181 2 CT017 226417	.125 AC 2SB1G .1250	2	HAN, BRIAN Y (ETAL) 24 SOUTH PARK DR TENAFLY, NJ 57 LINWOOD AVE	07670	187500 403600 591100	1341206	1341206 00 1341206	330568 330567 661135	336785 343286 680071	335302 335301 670603
181 2 CT018 226418	.125 AC 2SB1G .1250	2	YANG, CHAE HO 59 LINWOOD AVE CRESSKILL, NJ 59 LINWOOD AVE	07626	187500 391800 579300	1314432	1314432 00 1314432	324243 324242 648485	329787 336160 665947	328608 328608 657216
181 2 CT019 226419	.125 AC 2SB1G .1250	2	DEPALO (ETAL), MICHAEL VINCENT 54 LINWOOD AVE CRESSKILL, NJ 54 LINWOOD AVE	07626	187500 391400 578900	1313524	1313524 00 1313524	324070 324070 648140	329508 335876 665384	328381 328381 656762
181 2 CT020 226420	.125 AC 2SB1G .1250	2	BERTH, ULRIKE 25 LINCOLN TERRACE HARRINGTON PARK, NJ 56 LINWOOD AVE	07640	187500 403600 591100	1341206	1341206 00 1341206	330568 330567 661135	336785 343286 680071	335302 335301 670603
181 2 CT021 226421	.125 AC 2SB1G .1250	2	BERTH, ULRIKE 25 LINCOLN TERRACE HARRINGTON PARK, NJ 58 LINWOOD AVE	07640	187500 397900 585400	1328273	1328273 00 1328273	327405 327405 654810	333512 339951 673463	332069 332068 664137
181 2 CT022 226422	.125 AC 2SB1G .1250	2	KIM, K. & H. 100 OLD PALISADES RD, #805 FORT LEE, NJ 60 LINWOOD AVE	07024	187500 405100 592600	1344609	1344609 00 1344609	331430 331430 662860	337616 344133 681749	336153 336152 672305

Block No. Lot No. Qualification Account No.	Land Dimensions Building Description Additional Lots Acreage	Prop. Class	Owner's Name Address City State Property Location	Billing Code Zip Code	Land Improvement Exemption Net Total	2025 Property Tax Special Dist	2025 Total Tax Deduction Net Tax	Amt.Billed 2025 1st Q 2nd Q Total	2nd Half 2025 3rd Q 4th Q Total	Preliminary 2026 Tax 1st Q 2nd Q Total
181 2 CT023 226423	.125 2SB1G .1250	2	MARKS, CAROL 68 LINWOOD AVE #23 CRESSKILL, NJ 68 LINWOOD AVE	07626	187500 398600 586100	1329861	1329861 00	327808 327807	333900 340346	332466 332465
181 2 CT024 226424	.125 AC 2SB1G .1250	2	KANG, SO YOUNG 70 LINWOOD AVE CRESSKILL, NJ 70 LINWOOD AVE	07626	187500 418400 605900	1374787	1374787 00	338790 338790	345271 351936	343697 343697
181 2 CT025 226425	.125 2SF1G .1250	2	LEE, YOON SUK & SO JIN 72 LINWOOD AVE CRESSKILL, NJ 72 LINWOOD AVE	07626	187500 422300 609800	1383636	1383636 00	340688 340687	347777 354484	345909 345909
181 2 CT026 226426	.125 AC .1250	2	KUK, MYUNG HO & HYIN SOOK 74 LINWOOD AVE UNIT 26 CRESSKILL, NJ 74 LINWOOD AVE	07626	187500 415600 603100	1368434	1368434 00	337238 337237	343663 350296	342109 342108
181 2 CT027 226427	.125 2SB1G .1250	2	JUNG HEE, HAN & HYUN JUNG, LEE 80 LINWOOD AVENUE CRESSKILL, NJ 80 LINWOOD AVE	07626	187500 403600 591100	1341206	1341206 00	330568 330567	336785 343286	335302 335301
181 2 CT028 226428	.125 2SF1G .1250	2	CHUNG, DO YOUNG & ESTHER JINA 82 LINWOOD AVE #28 CRESSKILL, NJ 82 LINWOOD AVE	07626	187500 403600 591100	1341206	1341206 00	330568 330567	336785 343286	335302 335301
181 2 CT029 226429	.125 2SB1G .1250	2	LANE, PHYLLIS 84 LINWOOD AVE. CRESSKILL, N.J. 84 LINWOOD AVE	07626	187500 382700 570200	1293784	1293784 00	319183 319182	324574 330845	323446 323446
181 2 CT030 226430	.125 AC 2SB1G .1250	2	LEE, YEONG YONG & KANG, MI YEONG 86 LINWOOD AVENUE CRESSKILL, NJ 86 LINWOOD AVE	07626	187500 405700 593200	1345971	1345971 00	332005 332005	337718 344243	336493 336493
181 2 CT031 226431	.125 AC 2SB1G .1250	2	GOLAN, LIRON & SATOMI 145 BROADWAY CRESSKILL, NJ 145 BROADWAY	07626	187500 408300 595800	1351870	1351870 00	333098 333097	339561 346114	337968 337967
181 2 CT032 226432	.125 AC 2SB1G .1250	2	KIM, HONG KOO & EUN JA 143 BROADWAY CRESSKILL, NJ 143 BROADWAY	07626	187500 403600 591100	1341206	1341206 00	330568 330567	336785 343286	335302 335301
181 2 CT033 226433	.125 AC .1250	2	HONG, SOOHYUN 141 BROADWAY CRESSKILL, NJ 141 BROADWAY	07626	187500 416500 604000	1370476	1370476 00	337583 337582	344334 350977	342619 342619
181 2 CT034 226434	.125 AC .1250	2	JO, CHANIN 139 BROADWAY CRESSKILL, NJ 139 BROADWAY	07626	187500 384600 572100	1298095	1298095 00	320333 320332	325569 331861	324524 324524
181 2 CT035 226435	.125 AC .1250	2	RUMMEL, ROBERT J & KATHY M SCHUTLZ- 137 BROADWAY CRESSKILL, NJ 137 BROADWAY	07626	187500 416500 604000	1370476	1370476 00	337583 337582	344334 350977	342619 342619
181 2 CT036 226436	.125 AC 2SB1G .1250	2	AN, CHONGHYON & KYUNG SOON 18 MEADOWVIEW COURT LEONIA, NJ 121 BROADWAY	07605	187500 405400 592900	1345290	1345290 00	331545 331545	337839 344361	336323 336322

Block No. Lot No. Qualification Account No.	Land Dimensions Building Description Additional Lots Acreage	Prop. Class	Owner's Name Address City State Property Location	Billing Code Zip Code	Land Improvement Exemption Net Total	2025 Property Tax Special Dist	2025 Total Tax Deduction Net Tax	Amt.Billed 2025 1st Q 2nd Q Total	2nd Half 2025 3rd Q 4th Q Total	Preliminary 2026 Tax 1st Q 2nd Q Total
181 2 CT037 226437	.125 AC  .1250	2	JENISSI LLC 119 BROADWAY #37 CRESSKILL, NJ 119 BROADWAY	07626	187500 405400 592900	1345290	1345290 00 1345290	331545 331545 663090	337839 344361 682200	336323 336322 672645
181 2 CT038 226438	.125 AC 2SB1G .1250	2	MALLHI, MOIN U 7019 FAIRVIEW ST. BERWICK, PA 117 BROADWAY	18603	187500 405400 592900	1345290	1345290 00 1345290	331545 331545 663090	337839 344361 682200	336323 336322 672645
181 2 CT039 226439	.125 AC  .1250	2	JUN & PARK 115 BROADWAY CRESSKILL, NJ 115 BROADWAY	07626	187500 403700 591200	1341433	1341433 00 1341433	330855 330855 661710	336610 343113 679723	335359 335358 670717
181 2 CT040 226440	.125 AC  .1250	2	LEE, GYUN GYU & YOONKYOUNG 113 BROADWAY CRESSKILL, NJ 113 BROADWAY	07676	187500 405200 592700	1344836	1344836 00 1344836	331488 331487 662975	337671 344190 681861	336209 336209 672418
181 3 CT001 226445	.127 AC 2SFR1G .1270	2	PARK, JIN MO & KIM, ELLEN 155 BROADWAY CRESSKILL, NJ 155 BROADWAY	07626	207500 412400 619900	1406553	1406553 00 1406553	320390 320390 640780	379477 386296 765773	351639 351638 703277
181 3 CT002 226450	.127 AC 2SFR1G .1270	2	KIM, GHEUN YOUNG & HYEJUN 159 BROADWAY CRESSKILL, NJ 159 BROADWAY	07626	207500 374200 581700	1319877	1319877 00 1319877	300553 300552 601105	356187 362585 718772	329970 329969 659939
181 3 CT003 226455	.127AC  .1270	2	KIM, EUGENE & YEONG-JA 163 BROADWAY CRESSKILL, NJ 163 BROADWAY	07626	207500 345100 552600	1253849	1253849 00 1253849	285430 285430 570860	338456 344533 682989	313463 313462 626925
181 38.01 226800	100 X 100 2SF1G L-39.01-42 .2296	2	HENRY, JESSICA (LUICK) TRSTE 32 CARRIAGE HOUSE LN LITTLE SILVER, NJ 98 LINWOOD AVE	07739	387500 202200 589700	1338029	1338029 00 1338029	325623 325622 651245	340149 346635 686784	334508 334507 669015
181 43 226900	40X100 1.3L 2SF1G 44 .0918	2	RANCAN, ROBERT & JANET Q. 102 LINWOOD AVE CRESSKILL, NJ 102 LINWOOD AVE	07626	291500 180900 472400	1071876	1071876 00 1071876	258635 258635 517270	274705 279901 554606	267969 267969 535938
181 45 227000	L46-48 80X100 3.1LT 1SF1G .1837	2	NAHABEDIAN, ZOHRAB & ANI 110 LINWOOD AVE CRESSKILL NJ 110 LINWOOD AVE	07626	355500 257300 612800	1390443	1390443 00 1390443	338848 338847 677695	353004 359744 712748	347611 347611 695222
181 49 227100	60X122 2.3L 2.3LT 50-51 .1680	2	LEE, JAMES & JUNAH 112 LINWOOD AVE CRESSKILL, NJ 112 LINWOOD AVE	07626	336500 231100 567600	1287884	1287884 00 1287884	313375 313375 626750	327446 333688 661134	321971 321971 643942
181 52.01 227300	L60 55X141 3LT 2SF .1780	2	JJ WATERMILL LLC 187 BROADWAY CRESSKILL, NJ 187 BROADWAY	07626	351000 464400 815400	1850143	1850143 00 1850143	450973 450972 901945	469614 478584 948198	462536 462536 925072
181 56 CT001 227400	.194 AC  .1940	2	MILONA, ANASTASIA PO BOX 5 CRESSKILL, NJ 191 BROADWAY	07626	168000 280300 448300	1017193	1017193 00 1017193	252425 252425 504850	253706 258637 512343	254299 254298 508597
181 56 CT002 227450	.194 AC  .1940	2	3623 PARK AVE CO INC 20 UNIVERSAL PL CARLSTADT, NJ 193 BROADWAY	07072	168000 286500 454500	1031261	1031261 00 1031261	255760 255760 511520	257371 262370 519741	257816 257815 515631

Block No. Lot No. Qualification Account No.	Land Dimensions Building Description Additional Lots Acreage	Prop. Class	Owner's Name Address City State Property Location	Billing Code Zip Code	Land Improvement Exemption Net Total	2025 Property Tax Special Dist	2025 Total Tax Deduction Net Tax	Amt.Billed 2025 1st Q 2nd Q Total	2nd Half 2025 3rd Q 4th Q Total	Preliminary 2026 Tax 1st Q 2nd Q Total
181 62 227500	40X100 3.1L 2SF2G 52 .0918	2	CHUNG (ETAL), GU GYUN 183 BROADWAY CRESSKILL, NJ 183 BROADWAY	07626	356500 198100 554600	1258387	1258387 00 1258387	305555 305555 611110	320589 326688 647277	314597 314597 629194
181 63 227600	40X102 1.3L 2SF L64 .0937	2	ANDERSON, SYLVIA L 179 BROADWAY CRESSKILL, NJ 179 BROADWAY	07626	292800 283700 576500	1308079	1308079 00 1308079	317170 317170 634340	333699 340040 673739	327020 327020 654040
181 65 227700	40X102 1.3L 2SF L66 .0937	2	SONDERS, KENNETH & ALEXANDRA 122 FARDALE AVE MAHWAH, NJ 175 BROADWAY	07430	292800 173200 466000	1057354	1057354 00 1057354	255185 255185 510370	270929 276055 546984	264339 264338 528677
181 67 227800	40X102 1.3L 2SF L68 .0937	2	JOSEPHS, RAY & WEISBORD, JILLIAN 171 BROADWAY CRESSKILL, NJ 171 BROADWAY	07626	292800 248900 541700	1229117	1229117 00 1229117	296988 296987 593975	314592 320550 635142	307280 307279 614559
182 1 229200	240X110 10.2LT 2SCB L2-5 & 11-17 .6061	4A	PIERMONT ASSOCIATES, LLC 409 RIVER ROAD, SUITE 1 CLIFTON, NJ 30-32 PIERMONT ROAD	07014	1121900 1271600 2393500	5430852	5430852 00 5430852	1287080 1287080 2574160	1415182 1441510 2856692	1357713 1357713 2715426
182 6 229300	100X181 5LT 1SCB L7-10 .4155	4A	PIERMONT ASSOCIATES, LLC 409 RIVER ROAD, SUITE 1 CLIFTON, N.J. 22-24 PIERMONT ROAD	07014	620600 290100 910700	2066378	2066378 00 2066378	484840 484840 969680	543341 553357 1096698	516595 516594 1033189
182 18 229400	120X100 1G L19-23 .2755	4A	CRESSKILL ASSOCIATES LLC 102 LINWOOD AVENUE CRESSKILL, NJ BROADWAY	07626	540000 231400 771400	1750307	1750307 00 1750307	414805 414805 829610	456106 464591 920697	437577 437577 875154
182 24 229500	60X100 2.2LT L25-26 .1377	1	M.A. AMATRULA LANDSCAPING, INC. 191 KNICKERBOCKER RD DEMAREST, NJ BROADWAY	07627	270000 0 270000	612630	612630 00 612630	120750 120750 241500	184080 187050 371130	153158 153157 306315
182 27 229600	40X100 1.2L 2SF1G 28 .0918	2	ONE COLUMBUS LLC 191 KNICKERBOCKER RD DEMAREST, NJ 54 BROADWAY	07627	271500 125000 396500	899659	899659 00 899659	209128 209127 418255	238521 242883 481404	224915 224915 449830
182 29 C0101	.0000	2	WU, YANG & TAO, JINGFEN 23 LEGION DR UNIT 101 CRESSKILL, NJ 23 LEGION DR., UNIT 101	07626	330000 489500 819500	1859446	1859446 00 1859446	445165 445165 890330	480051 489065 969116	464862 464861 929723
182 29 C0102	.0000	2	KIM, EUGENE D & HWANGBO, WONYOUNG 23 LEGION DR #102 CRESSKILL, NJ 23 LEGION DR., UNIT 102	07626	330000 586900 916900	2080446	2080446 00 2080446	495708 495707 991415	539473 549558 1089031	520112 520111 1040223
182 29 C0103	.0000	2	PARK, SUNGYONG & KIM, TERESA 23 LEGION DR., UNIT 103 CRESSKILL, NJ 23 LEGION DR., UNIT 103	07626	330000 586300 916300	2079085	2079085 00 2079085	495420 495420 990840	539083 549162 1088245	519772 519771 1039543
182 29 C0104	.0000	2	LEE, DAVID TRSTE 23 LEGION DR. #104 CRESSKILL, NJ 23 LEGION DR., UNIT 104	07626	330000 549200 879200	1994905	1994905 00 1994905	476675 476675 953350	515942 525613 1041555	498727 498726 997453
182 29 C0201	.0000	2	201 LEGION DR LLC 23 LEGION PL #201 CRESSKILL, NJ 23 LEGION DR., UNIT 201	07626	330000 563200 893200	2026671	2026671 00 2026671	483230 483230 966460	525193 535018 1060211	506668 506668 1013336

11306000

25653316

00

00

25653316

12175395

13477921

12826662

Block No. Lot No. Qualification Account No.	Land Dimensions Building Description Additional Lots Acreage	Prop. Class	Owner's Name Address City State Property Location	Billing Code Zip Code	Land Improvement Exemption Net Total	2025 Property Tax Special Dist	2025 Total Tax Deduction Net Tax	Amt.Billed 2025 1st Q 2nd Q Total	2nd Half 2025 3rd Q 4th Q Total	Preliminary 2026 Tax 1st Q 2nd Q Total
182 29 C0202	.0000	2	SIROTA, ZACHARY D & ALEXANDRA PAIGE 23 LEGION PL #202 CRESSKILL, NJ 23 LEGION DR., UNIT 202	07626	330000 588800 918800	2084757	2084757 00	496685 496685 993370	540640 550747 1091387	521190 521189 1042379
182 29 C0203	.0000	2	SWEENEY, ALICIA MERCEDES 23 LEGION DR UNIT 203 CRESSKILL, NJ 23 LEGION DR., UNIT 203	07024	330000 586300 916300	2079085	2079085 00	495420 495420 990840	539083 549162 1088245	519772 519771 1039543
182 29 C0204	.0000	2	YAN, XU & ZHAO, XIAOHAN 23 LEGION DR #204 CRESSKILL, NJ 23 LEGION DR., UNIT 204	07626	330000 588800 918800	2084757	2084757 00	496685 496685 993370	540640 550747 1091387	521190 521189 1042379
182 29 C0205	.0000	2	LIU, LUCAS & CHIOU, JOANN 23 LEGION DR #205 CRESSKILL, NJ 23 LEGION DR., UNIT 205	07626	330000 586300 916300	2079085	2079085 00	495420 495420 990840	539083 549162 1088245	519772 519771 1039543
182 29 C0301	.0000	2	LUPPINO, RUSSELL M & SARAH A 23 LEGION DR #301 CRESSKILL, NJ 23 LEGION DR., UNIT 301	07626	330000 586900 916900	2080446	2080446 00	495708 495707 991415	539473 549558 1089031	520112 520111 1040223
182 29 C0302	.0000	2	ZHANG, RANJIA & QIU, TIANYU 23 LEGION DR #302 CRESSKILL, NJ 23 LEGION DR., UNIT 302	07024	330000 586300 916300	2079085	2079085 00	495420 495420 990840	539083 549162 1088245	519772 519771 1039543
182 29 C0303	.0000	2	KOO, KYOJOON 23 LEGION DR UNIT 303 CRESSKILL, NJ 23 LEGION DR., UNIT 303	07626	330000 586900 916900	2080446	2080446 00	495708 495707 991415	539473 549558 1089031	520112 520111 1040223
182 29 C0401	.0000	2	STARKE JR, JOHN & LINDA 25 DIVISION ST #401 CRESSKILL, NJ 25 DIVISION ST., UNIT 401	07626	330000 504900 834900	1894388	1894388 00	453273 453272 906545	489330 498513 987843	473597 473597 947194
182 29 C0402	.0000	2	CAMERO, IVAN FELIPE ETAL 25 DIVISION ST #402 CRESSKILL, NJ 25 DIVISION ST., UNIT 402	07626	330000 504900 834900	1894388	1894388 00	453273 453272 906545	489330 498513 987843	473597 473597 947194
182 29 C0403	.0000	2	KONG, YONG S & LEE, JIN 25 DIVISION ST UNIT 403 CRESSKILL, NJ 25 DIVISION ST., UNIT 403	07626	330000 504900 834900	1894388	1894388 00	453273 453272 906545	489330 498513 987843	473597 473597 947194
182 29 C0501	.0000	2	DIVISION 25 LLC 2050 CENTER AVE #410 FORT LEE, NJ 25 DIVISION ST., UNIT 501	07024	330000 504900 834900	1894388	1894388 00	453273 453272 906545	489330 498513 987843	473597 473597 947194
182 29 C0502	.0000	2	DIVISION 25 LLC NJ 2050 CENTER AVE SITE 410 FORT LEE, NJ 25 DIVISION ST., UNIT 502	07024	330000 504900 834900	1894388	1894388 00	453273 453272 906545	489330 498513 987843	473597 473597 947194
182 29 C0503	.0000	2	DIVISION 25 LLC 2050 CENTER AVE #410 FORT LEE, NJ 25 DIVISION ST., UNIT 503	07024	330000 504900 834900	1894388	1894388 00	453273 453272 906545	489330 498513 987843	473597 473597 947194
183 1 CO001 229800	.0000	4A	ALTENRATH ENTERPRISES 3 DRURY LANE HIGHLAND FALLS, NY 80 BROADWAY, SUITE 1A	10928	71200 237900 309100	701348	701348 00	167555 167555 335110	181419 184819 366238	175337 175337 350674



Block No. Lot No. Qualification Account No.	Land Dimensions Building Description Additional Lots Acreage	Prop. Class	Owner's Name Address City State Property Location	Billing Code Zip Code	Land Improvement Exemption Net Total	2025 Property Tax Special Dist	2025 Total Tax Deduction Net Tax	Amt.Billed 2025 1st Q 2nd Q Total	2nd Half 2025 3rd Q 4th Q Total	Preliminary 2026 Tax 1st Q 2nd Q Total
183 1 CO002 229801	.0000	4A	CK SOUTH LLC 16 DOGWOOD HILL ROAD UPPER SADDLE RIVER, NJ 80 BROADWAY, SUITE 1B	07458	76300 254700 331000	751039	751039 00 751039	179400 179400 358800	194299 197940 392239	187760 187760 375520
183 1 CO003 229802	.0000	4A	CHITOS REALTY, LLC 80 BROADWAY CRESSKILL, NJ 80 BROADWAY, SUITE 1C	07626	66200 221200 287400	652111	652111 00 652111	155825 155825 311650	168650 171811 340461	163028 163028 326056
183 1 CO004 229803	.0000	4A	CHITOS REALTY LLC 80 BROADWAY STIE 1D CRESSKILL, NJ 80 BROADWAY, SUITE 1D	07626	65800 219500 285300	647346	647346 00 647346	154675 154675 309350	167429 170567 337996	161837 161836 323673
183 1 CO005 229804	.0000	4A	EMCHA HOLDINGS LLC 210 BROOKSIDE AVENUE CRESSKILL, NJ 80 BROADWAY, SUITE 2A	07626	108300 361700 470000	1066430	1066430 00 1066430	254783 254782 509565	275848 281017 556865	266608 266607 533215
183 1 CO006 229805	.0000	4A	YJC ASSETS LLC 80 BROADWAY #2B CRESSKILL, NJ 80 BROADWAY, SUITE 2B	07626	39200 130900 170100	385957	385957 00 385957	92173 92172 184345	99871 101741 201612	96490 96489 192979
183 1 CO007 229806	.0000	4A	YJC ASSETS LLC 80 BROADWAY #2C CRESSKILL, NJ 80 BROADWAY, SUITE 2C	07626	92400 308300 400700	909188	909188 00 909188	217235 217235 434470	235156 239562 474718	227297 227297 454594
183 1 CO008 229807	.0000	4A	SILVA, RAUL & DINOHRA MUNOZ 80 BROADWAY, SUITE 2D CRESSKILL, NJ 80 BROADWAY, SUITE 2D	07626	51000 170400 221400	502357	502357 00 502357	120060 120060 240120	129901 132336 262237	125590 125589 251179
184 1 229900	119X117 5LT 2SB 2-7 .3196	4A	2 PIERMONT LLC 2 PIERMONT ROAD CRESSKILL, NJ PIERMONT ROAD	07626	820900 1423500 2244400	5092544	5092544 00 5092544	1204050 1204050 2408100	1329878 1354566 2684444	1273136 1273136 2546272
184 8 230000	282X160 13LT 1SCB 1.0358	4A	LEGION DR. ASSOCIATES 28 MILTON STREET CRESSKILL NJ LEGION DRIVE	07626	1502800 1574600 3077400	6982621	6982621 00 6982621	1624720 1624720 3249440	1849665 1883516 3733181	1745656 1745655 3491311
186 1 230200	95X100 3.4LT 1SF1G .2181	2	WU, DADONG & HONGBO GE 23 POTTER ROAD HILLSBOROUGH, NJ 622 KNICKERBOCKER RD	08844	359600 125500 485100	1100692	1100692 00 1100692	254610 254610 509220	293068 298404 591472	275173 275173 550346
186 2 230300	95X100 3.4LT 1SF1G .2181	2	SEVERIN, STEVE & AMANDA PRESCOTT- 628 KNICKERBOCKER RD CRESSKILL, NJ 628 KNICKERBOCKER RD	07626	359600 620300 979900	2223393	2223393 00 2223393	527735 527735 1055470	578572 589351 1167923	555849 555848 1111697
186 3 230400	96X175 6.3LT 1SF1G .3857	2	THE ADAMIAK FAMILY LTD.PTNRSHP. 29 MAYNARD CT. RIDGEWOOD, N.J. 634 KNICKERBOCKER RD	07450	401300 125500 526800	1195309	1195309 00 1195309	275598 275597 551195	319160 324954 644114	298828 298827 597655
186 4 230500	153X100 4.3LT 1SF1G .3512	2	KERN, WILLIAM CHARLES & LITKE, HEDY 35 BURTON PLACE CRESSKILL, NJ 35 BURTON PL	07626	420500 183900 604400	1371384	1371384 00 1371384	319873 319872 639745	362495 369144 731639	342846 342846 685692
186 5 230600	95X100 3.4LT 1SF1G .2181	2	KUNSCH, JAMES E. & ELIZABETH L. 27 BURTON PL CRESSKILL, NJ 27 BURTON PL	07626	399500 236000 635500	1441950 v1	1441950 -25000 1416950	327538 327537 655075	377442 384433 761875	354238 354237 708475

10719400

24322321

00

25000

24297321

11416545

12880776

12148664

Block No. Lot No. Qualification Account No.	Land Dimensions Building Description Additional Lots Acreage	Prop. Class	Owner's Name Address City State Property Location	Billing Code Zip Code	Land Improvement Exemption Net Total	2025 Property Tax Special Dist	2025 Total Tax Deduction Net Tax	Amt.Billed 2025 1st Q 2nd Q Total	2nd Half 2025 3rd Q 4th Q Total	Preliminary 2026 Tax 1st Q 2nd Q Total
186 6 230700	95X100 3.4LT 1SF1G .2181	2	CHU, DONGKUN & YOOHEE 23 BURTON PL CRESSKILL, NJ 23 BURTON PL	07458	399500 997900 1397400	3170701	3170701 00 3170701	760150 760150 1520300	817515 832886 1650401	792676 792675 1585351
186 7 230800	95X100 3.4LT 1SF1G .2181	2	HONG, CHARLIE & RUMI 19 BURTON PL CRESSKILL, NJ 19 BURTON PL	07626	399500 153200 552700	1254076	1254076 00 1254076	290490 290490 580980	333509 339587 673096	313519 313519 627038
186 8 230900	104X100 4LT 1SF1G .2388	2	SHANLEY, CHRISTOPHER TRSTE 15 BURTON PL CRESSKILL, NJ 15 BURTON PL	07626	407600 215100 622700	1412906 V1	1412906 -25000 1387906	363515 363515 727030	327014 333862 660876	346977 346976 693953
186 9 231000	88X100 3.1L 1.5SF1G .2020	2	KIM, JANG HYUN ETALS 11 BURTON PL CRESSKILL, NJ 11 BURTON PL	07626	395500 250700 646200	1466228	1466228 00 1466228	342355 342355 684710	387205 394313 781518	366557 366557 733114
186 10 231100	111X111 4LT 1.5SF1G .2829	2	GAGLIOTI, VINCENZA 7 BURTON PL CRESSKILL, NJ 7 BURTON PL	07626 00660	399500 186800 586300	1330315	1330315 00 1330315	309580 309580 619160	352353 358802 711155	332579 332579 665158
186 11 231200	139X137 4.1LT 1SF1G .4372	2	KIM, JUN & JEAN H PAK 3 BURTON PL CRESSKILL, NJ 3 BURTON PL	07626	426800 203000 629800	1429016	1429016 00 1429016	331775 331775 663550	379269 386197 765466	357254 357254 714508
186 12 231300	75X143 4.1LT 1SF1G .2462	2	GARRITANO, FRANCESCO (ETAL) 25 BEECHWOOD ROAD CRESSKILL, NJ 25 BEECHWOOD RD	07626	420100 168300 588400	1335080	1335080 00 1335080	309178 309177 618355	355126 361599 716725	333770 333770 667540
186 13 231400	75X131 3.4LT 1.5SF1G .2256	2	D'ANDREA, GERALDINE TRSTE 21 BEECHWOOD ROAD CRESSKILL, NJ 21 BEECHWOOD RD	07626	405200 185200 590400	1339618	1339618 00 1339618	311075 311075 622150	355487 361981 717468	334905 334904 669809
186 14 231500	70X116 3.1LT 1.5SF1G .1864	2	MARTIN, KEVIN & KAREN 17 BEECHWOOD RD CRESSKILL, NJ 17 BEECHWOOD RD	07626	377500 421600 799100	1813158	1813158 00 1813158	427800 427800 855600	474384 483174 957558	453290 453289 906579
186 15 231600	113X84 3LT 1.5SF1G .2179	2	CUMELLA, JOHN A & MARY A 13 BEECHWOOD RD CRESSKILL, NJ 13 BEECHWOOD RD	07626	372500 324000 696500	1580359	1580359 00 1580359	371278 371277 742555	415071 422733 837804	395090 395090 790180
186 16 231700	70X100 2.4LT. 1.5SF1G .1607	2	IM, YONG JIN & JI YOUNG 552 KNICKERBOCKER ROAD CRESSKILL, NJ 552 KNICKERBOCKER RD	07626	339400 165900 505300	1146526	1146526 00 1146526	266743 266742 533485	303741 309300 613041	286632 286631 573263
186 17 231800	78X95 2.4LT 1.75SF1G .1701	2	CANNON, CANDACE A. 558 KNICKERBOCKER RD. CRESSKILL, NJ 558 KNICKERBOCKER RD	07626	330900 164400 495300	1123836	1123836 00 1123836	261740 261740 523480	297454 302902 600356	280959 280959 561918
186 18 231900	75X111 3.1LT 1.5SF1G .1911	2	BASAR, ERTUNC & GALAY 566 KNICKERBOCKER ROAD CRESSKILL, NJ 566 KNICKERBOCKER RD	07626	343000 214100 557100	1264060	1264060 00 1264060	295263 295262 590525	333704 339831 673535	316015 316015 632030
186 19 232000	75X125 3.3LT 1.5SF1G .2152	2	MUNIER, DIANE G 572 KNICKERBOCKER RD CRESSKILL, NJ 572 KNICKERBOCKER RD	07626	358900 143300 502200	1139492	1139492 00 1139492	264155 264155 528310	302829 308353 611182	284873 284873 569746

9169400

20805371

00

25000

20780371

9810190

10970181

10390187

Block No. Lot No. Qualification Account No.	Land Dimensions Building Description Additional Lots Acreage	Prop. Class	Owner's Name Address City State Property Location	Billing Code Zip Code	Land Improvement Exemption Net Total	2025 Property Tax Special Dist	2025 Total Tax Deduction Net Tax	Amt.Billed 2025 1st Q 2nd Q Total	2nd Half 2025 3rd Q 4th Q Total	Preliminary 2026 Tax 1st Q 2nd Q Total
186 20 232100	75X138 4LT 1SF1G .2376	2	PARK, SUNG H 578 KNICKERBOCKER RD CRESSKILL, NJ 578 KNICKERBOCKER RD	07626	371400 154200 525600	1192586	1192586 00 1192586	276805 276805 553610	316598 322378 638976	298147 298146 596293
186 21 232200	75X134 4LT 1.5SF1G .2307	4A	LIPSHULTZ, RICHARD 739 BEECHCREST DRIVE RIVER VALE, NJ 586 KNICKERBOCKER RD	07675	456300 228200 684500	1553131	1553131 00 1553131	370415 370415 740830	402386 409915 812301	388283 388283 776566
186 22 232300	75X119 3.2LT 1.5SF1G .2049	2	LEGEND PROPERTIES NJ LLC PO BOX 44 DEMAREST, NJ 592 KNICKERBOCKER RD	07627	352600 124800 477400	1083221	1083221 00 1083221	250758 250757 501515	288227 293479 581706	270806 270805 541611
186 23 232400	75X106 3LT 1.5SF1G .1825	2	YEE, KYUNG WHA & CHU HYONG 598 KNICKERBOCKER ROAD CRESSKILL, NJ 598 KNICKERBOCKER RD	07626	337500 232200 569700	1292649	1292649 00 1292649	301645 301645 603290	341547 347812 689359	323163 323162 646325
186 24 232500	75X100 3LT 1SF1G .1722	2	GRIJAIVA, GALO R & INES M 604 KNICKERBOCKER RD CRESSKILL, NJ 604 KNICKERBOCKER RD	07626	330800 116000 446800	1013789	1013789 00 1013789	234888 234887 469775	269550 274464 544014	253448 253447 506895
186 25 232600	95X100 3.4LT 1SF1G .2181	2	SIEGLE, HELEN 610 KNICKERBOCKER RD CRESSKILL, NJ 610 KNICKERBOCKER RD	07626	359600 125300 484900	1100238	1100238 00 1100238	254898 254897 509795	292555 297888 590443	275060 275059 550119
186 26 232700	95X100 3.4LT 1SF1G .2181	2	CHIN, FANUEL & ANNA 616 KNICKERBOCKER RD CRESSKILL, N.J. 616 KNICKERBOCKER RD	07626	359600 128000 487600	1106364	1106364 00 1106364	255990 255990 511980	294511 299873 594384	276591 276591 553182
187 1 232800	85X137 4.3LT 1SF .2673	2	IMAEDA, HIROMU & TOMOKO ITO 540 KNICKERBOCKER RD CRESSKILL, NJ 540 KNICKERBOCKER RD	07626	379600 98700 478300	1085263	1085263 00 1085263	249953 249952 499905	290048 295310 585358	271316 271316 542632
187 2 232900	112X151 5.2LT 1.5SF1G .3882	2	LIM, MICHAEL & BROGAN, MIYOUNG 8 BEECHWOOD RD CRESSKILL, NJ 8 BEECHWOOD RD	07626	447500 286800 734300	1666127	1666127 00 1666127	389333 389332 778665	439692 447770 887462	416532 416532 833064
187 3 233000	112X189 6.4LT 1.5SF1G .4860	2	SPIEGEL, ALBERT T. & CAROL 12 BEECHWOOD RD CRESSKILL NJ 12 BEECHWOOD RD	07626	491700 168800 660500	1498675	1498675 00 1498675	345805 345805 691610	399900 407165 807065	374669 374669 749338
187 4 233100	16126 SQUARE FEET 1.5SF .3702	2	16 BEECHWOOD ROAD LLC 80 EISENHOWER DRIVE CRESSKILL, NJ 16 BEECHWOOD RD	07626	494300 179400 673700	1528625	1528625 00 1528625	353223 353222 706445	407385 414795 822180	382157 382156 764313
187 5 233200	104X127 4.1LT 1SF1G .3032	2	MAIER, STEVEN W. & JOELLE 20 BEECHWOOD RD CRESSKILL, NJ 20 BEECHWOOD RD	07624	421000 271800 692800	1571963	1571963 00 1571963	366850 366850 733700	415321 422942 838263	392991 392991 785982
187 6 233300	75X104 3LT 1.5SF1G .1791	2	AN, JAMES & EMILIA 24 BEECHWOOD RD CRESSKILL, NJ 24 BEECHWOOD RD	07626	384600 378700 763300	1731928	1731928 00 1731928	406295 406295 812590	455471 463867 919338	432982 432982 865964
187 7 233400	75X100 3LT. 1.5SF1G .1722	2	CHUNG, JEE HYONG & KIM, SOMI 28 BEECHWOOD RD CRESSKILL, NJ 28 BEECHWOOD RD	07626	368200 615900 984100	2232923	2232923 00 2232923	540213 540212 1080425	570837 581661 1152498	558231 558231 1116462

Block No. Lot No. Qualification Account No.	Land Dimensions Building Description Additional Lots Acreage	Prop. Class	Owner's Name Address City State Property Location	Billing Code Zip Code	Land Improvement Exemption Net Total	2025 Property Tax Special Dist	2025 Total Tax Deduction Net Tax	Amt.Billed 2025 1st Q 2nd Q Total	2nd Half 2025 3rd Q 4th Q Total	Preliminary 2026 Tax 1st Q 2nd Q Total
187 8 233500	97X96 3.1LT 1.5SF1G .2138	2	HA,SUNG WOO&MINJUNG 32BEECHWOOD RD CRESSKILL,NJ 32 BEECHWOOD RD	07626	383600 189800 573400	1301045	1301045 00 1301045	302795 302795 605590	344574 350881 695455	325262 325261 650523
187 9 233600	131X88 3.1LT 1SF1G .2646	2	BORNSTEIN, URI & ORNA ETALS 40 BEECHWOOD RD CRESSKILL, NJ 40 BEECHWOOD RD	07626	400200 218100 618300	1402923	1402923 00 1402923	303830 303830 607660	394231 401032 795263	350731 350731 701462
187 10 233700	85X88 2.3LT 1.5SF1G .1717	2	CHOI, LEIGHANN BYUNGMI 67 CARLETON TERRACE CRESSKILL, NJ 67 CARLETON TERR	07626	360300 473700 834000	1892346	1892346 00 1892346	447925 447925 895850	493661 502835 996496	473087 473086 946173
187 11 233800	95X82 3LT 1SF1G .1788	2	LOTAN, OPHIR & SHANI 63 CARLETON TERRACE CRESSKILL, NJ 63 CARLETON TERR	07626	391800 495300 887100	2012830	2012830 00 2012830	475698 475697 951395	525839 535596 1061435	503208 503207 1006415
187 12 173900	80X100 3.1LT 1.5SF1G .1837	2	DEARI,FEIM & AJRAJE 2585 JUNIPER LANE SCOTCH PLAINS, NJ 59 CARLETON TERR	07076	376500 145300 521800	1183964	1183964 00 1183964	274620 274620 549240	314492 320232 634724	295991 295991 591982
187 13 234000	75X105 3LT 1.5SF1G .1808	2	PERLAS, JOHN & MARIA 55 CARLETON TERRACE CRESSKILL, NJ 55 CARLETON TERR	07626	369200 176000 545200	1237059	1237059 00 1237059	287903 287902 575805	327629 333625 661254	309265 309265 618530
187 14 234100	75X112 3.1LT 1.5SF .1928	2	AHARONI, HADAS & HANAN 51 CARLETON TERRACE CRESSKILL, NJ 51 CARLETON TERR	07626	380700 706000 1086700	2465722	2465722 00 2465722	587420 587420 1174840	639465 651417 1290882	616431 616430 1232861
187 15 234200	76X112 3.3LT 1SF1G .1954	2	POLEVOY, STEPHANIE & SETH 47 CARLTON TERR CRESSKILL, NJ 47 CARLETON TERR	07626	389500 546700 936200	2124238	2124238 00 2124238	498353 498352 996705	558618 568915 1127533	531060 531059 1062119
187 16 234300	78X139 4.1LT 1.5SF1G .2489	2	SCHWARTZ, STEVEN A & LAURA 43 CARLETON TERR. CRESSKILL NJ 43 CARLETON TERR	07626	410300 158700 569000	1291061	1291061 00 1291061	299058 299057 598115	343344 349602 692946	322766 322765 645531
187 17 234400	87X100 6.3LT 1SF1G .1997	2	RUSSELL, MARK & MYRNA 19 BURNS PL CRESSKILL, NJ 19 BURNS PL	06701 07626	405500 347100 752600	1707649	1707649 00 1707649	401753 401752 803505	447933 456211 904144	426913 426912 853825
187 18 234500	101X100 4LT 1SF1G .2319	2	ECHEVARRIA, JORGE & ISABEL 15 BURNS PL CRESSKILL, NJ 15 BURNS PL	07626	409300 459800 869100	1971988	1971988 00 1971988	470063 470062 940125	511152 520711 1031863	492997 492997 985994
187 19 234600	96X104 4LT 1SF1G .2292	2	SOHN, CHANG (ETAL) 122 WOODLAND AVE. LITTLE FERRY, NJ 9 BURNS PL	00154 07643	407200 243500 650700	1476438	1476438 00 1476438	345288 345287 690575	389353 396510 785863	369110 369109 738219
187 20 234700	101X100 4LT 1SF1G .2319	2	KIM, SOYONG 5 BURNS PL CRESSKILL, NJ 5 BURNS PL	07626	413800 234500 648300	1470993	1470993 00 1470993	343563 343562 687125	388368 395500 783868	367749 367748 735497
187 21 234800	108X95 4LT 1SF1G .2355	2	FLANAGAN (ETAL), MICHAEL SEAN 1 BURNS PLACE CRESSKILL, NJ 1 BURNS PL	07626	417100 304500 721600	1637310	1637310 00 1637310	382088 382087 764175	432599 440536 873135	409328 409327 818655

Block No. Lot No. Qualification Account No.	Land Dimensions Building Description Additional Lots Acreage	Prop. Class	Owner's Name Address City State Property Location	Billing Code Zip Code	Land Improvement Exemption Net Total	2025 Property Tax Special Dist	2025 Total Tax Deduction Net Tax	Amt.Billed 2025 1st Q 2nd Q Total	2nd Half 2025 3rd Q 4th Q Total	Preliminary 2026 Tax 1st Q 2nd Q Total
187 22 234900	130X99 5.1LT 1SF1G .2955	2	RASPE, PHILLIP A JR & CAROL O 492 KNICKERBOCKER CRESSKILL NJ 492 KNICKERBOCKER RD	07626	408100 267200 675300	1532256	1532256 00 1532256	358455 358455 716910	403959 411387 815346	383064 383064 766128
187 23 235000	117X102 4.4LT 1SF1G .2740	2	BADIA, THAWEE 504 KNICKERBOCKER RD. CRESSKILL NJ 504 KNICKERBOCKER RD	07626	394600 236700 631300	1432420	1432420 00 1432420	334650 334650 669300	378088 385032 763120	358105 358105 716210
187 24 235100	117X102 4.4LT 1SF1G .2740	2	BLOME, MARY 14 WIELD CT PARK RIDGE, NJ 516 KNICKERBOCKER RD	07656	394600 305300 699900	1588073	1588073 00 1588073	372715 372715 745430	417472 425171 842643	397019 397018 794037
187 25 235200	126X102 5LT 1SF1G .2950	2	YOO, SUNG SAM & DONG HEE 528 KNICKERBOCKER RD. CRESSKILL NJ 528 KNICKERBOCKER RD	01175 07626	407800 239200 647000	1468043	1468043 00 1468043	342700 342700 685400	387763 394880 782643	367011 367011 734022
188 1 235300	75X133 3.4LT 1.5SF1G .2290	2	KWASNAZA (ETAL), DALE 42 CARLETON TERRACE CRESSKILL, NJ 42 CARLETON TERR	07626	400700 652100 1052800	2388803	2388803 00 2388803	567410 567410 1134820	621201 632782 1253983	597201 597201 1194402
188 2 235400	85X134 4LT 1.5SF .2615	2	KLUHSPIES, HENRY J & MARY 46 CARLETON TERR CRESSKILL NJ 46 CARLETON TERR	07626	406500 155100 561600	1274270 v1	1274270 -25000 1249270	287863 287862 575725	333684 339861 673545	312318 312317 624635
188 3 235500	90X119 3.4LT 1.5SF .2459	2	CAMPOLI, JOSEPH B & RENNA 50 CARLETON TERR CRESSKILL, NJ 50 CARLETON TERR	07626	388900 342400 731300	1659320	1659320 00 1659320	389735 389735 779470	435903 443947 879850	414830 414830 829660
188 4 235600	85X107 3.2LT 1.5SF .2088	2	WALSH, PETER & DOROTHY 54 CARLETON TERR. CRESSKILL NJ 54 CARLETON TERR	07626	384000 177400 561400	1273817 v1	1273817 -25000 1248817	289818 289817 579635	331503 337679 669182	312205 312204 624409
188 5 235700	96X103 3.2LT 1.5SF1G .2270	2	FERSTENBERG, ROSALIND & ISAAC I 58 CARLETON TERR CRESSKILL, NJ 58 CARLETON TERR	07626	378700 169900 548600	1244773	1244773 00 1244773	289455 289455 578910	329915 335948 665863	311194 311193 622387
188 6 235800	75X117 3.2LT 1.5SF1G .2014	2	PECORARO, GEORGE & KATHI 62 CARLETON TERR CRESSKILL NJ 62 CARLETON TERR	00597 07626	388500 243600 632100	1434235	1434235 00 1434235	324358 324357 648715	389284 396236 785520	358559 358559 717118
188 7 235900	75X127 3.4LT 1SF1G .2187	2	NDREGJONI, AGRON 66 CARLETON TERRACE CRESSKILL, NJ 66 CARLETON TERR	07626	417900 122500 540400	1226168	1226168 00 1226168	282843 282842 565685	327269 333214 660483	306542 306542 613084
188 8 236000	85X120 4LT 1.5SF1G .2342	2	CENTENO, FRANCISCO & CRISTINA 72 CARLETON TERR CRESSKILL, NJ 72 CARLETON TERR	00660 07626	439500 166400 605900	1374787	1374787 00 1374787	319873 319872 639745	364189 370853 735042	343697 343697 687394
188 9 236100	4.9AC 4.9000	15C	BOROUGH OF CRESSKILL 67 UNION AVE CRESSKILL NJ DOUGLAS DR	07626	*EXEMPT*	00	00 00 00	00 00 00	00 00 00	00 00 00
188 10 236200	82X115 4.2LT 1SF1G .2165	2	ZENNA, DAVID & NANCY 39 CRANFORD PL CRESSKILL, NJ 39 CRANFORD PL	07626	388500 237900 626400	1421302	1421302 00 1421302	332753 332752 665505	374453 381344 755797	355326 355325 710651

8514000

19318267

00

50000

19268267

8985250

10283017

9634137



Block No. Lot No. Qualification Account No.	Land Dimensions Building Description Additional Lots Acreage	Prop. Class	Owner's Name Address City State Property Location	Billing Code Zip Code	Land Improvement Exemption Net Total	2025 Property Tax Special Dist	2025 Total Tax Deduction Net Tax	Amt.Billed 2025 1st Q 2nd Q Total	2nd Half 2025 3rd Q 4th Q Total	Preliminary 2026 Tax 1st Q 2nd Q Total
188 11 236300	126X77 3.8LT 1SF1G .2227	2	LEE, BEOM & EUN KYUNG 19 RIDGE RD CRESSKILL, NJ 19 RIDGE RD	07626	402400 295700 698100	1583989	1583989 00 1583989	371738 371737 743475	416418 424096 840514	395998 395997 791995
188 12 236400	100X150 6LT 1SF1G .3444	2	MIN, JI YOUNG 23 RIDGE RD CRESSKILL, NJ 23 RIDGE RD	07626	487700 379700 867400	1968131	1968131 00 1968131	460633 460632 921265	518662 528204 1046866	492033 492033 984066
188 13 236500	100X119 4.4LT 1SF1G .2732	2	ARITAKE, HIDENORI 2321-A PINATUBO STREET CLARK FREEPORT ZONE 2009 27 RIDGE RD	01175 00000	436900 315800 752700	1707876	1707876 00 1707876	400315 400315 800630	449484 457762 907246	426969 426969 853938
188 14 236600	100X102 4.1LT 1SF1G .2342	2	FINAVIA, BHANUKUMAR & BHAVANA 31 RIDGE RD CRESSKILL, NJ 31 RIDGE RD	01576 07626	410300 362900 773200	1754391	1754391 00 1754391	412908 412907 825815	460036 468540 928576	438598 438598 877196
188 15 236700	193X105 8LT 1SF1G .4652	2	MARKS, LEWIS B. & FRANCINE L. 25 BURNS PL CRESSKILL, NJ 25 BURNS PL	07626	463100 320300 783400	1777535	1777535 00 1777535	415495 415495 830990	468964 477581 946545	444384 444384 888768
189 1 236800	94X96 3.3LT 1SF1G .2072	2	RESHEF, ASAF & MICHAL KISLEV 25 DOUGLAS DRIVE CRESSKILL, NJ 25 DOUGLAS DR	07626	398200 1041000 1439200	3265545	3265545 00 3265545	783438 783437 1566875	841420 857250 1698670	816387 816386 1632773
189 2 236900	80X97 3LT 1.5SF1G .1781	2	MOY, PERRY & ANNE 29 DOUGLAS DR CRESSKILL, NJ 29 DOUGLAS DR	07626	373000 209000 582000	1320558	1320558 00 1320558	308028 308027 616055	349051 355452 704503	330140 330139 660279
189 3 237000	80X98 3LT 1.5SF .1800	2	KIM-PAEK, CHONGSOO & CHILHO 33 DOUGLAS DR CRESSKILL, NJ 33 DOUGLAS DR	07626	373700 191500 565200	1282439	1282439 00 1282439	298655 298655 597310	339456 345673 685129	320610 320610 641220
189 4 237100	80X98 3LT 1.5SF1G .1800	2	DE MARCO, ROBERT L. 37 DOUGLAS DR CRESSKILL, NJ 37 DOUGLAS DR	07626	373500 232400 605900	1374787	1374787 00 1374787	325508 325507 651015	358554 365218 723772	343697 343697 687394
189 5 237200	80X96 3LT 1.5SF .1763	2	RIEHLE, ELAINE M. 41 DOUGLAS DR CRESSKILL NJ 41 DOUGLAS DR	01175 07626	370600 319600 690200	1566064	1566064 00 1566064	367943 367942 735885	411294 418885 830179	391516 391516 783032
189 6 237300	95X95 3.2LT 1SF1G .2072	2	REILLY, JOHN P 45 DOUGLAS DR CRESSKILL, NJ 45 DOUGLAS DR	07626	390500 148900 539400	1223899	1223899 00 1223899	283648 283647 567295	325335 331269 656604	305975 305975 611950
189 7 237400	95X98 3.3LT 1SF1G .2137	2	LAM, BENJAMIN & FUNG SIN TSE 17 GODFREY PL CRESSKILL, NJ 17 GODFREY PL	07626	396600 134100 530700	1204158	1204158 00 1204158	275483 275482 550965	323678 329515 653193	301040 301039 602079
189 8 237500	80X98 3LT 1.5SF1G .1800	2	FRIEDMAN, GAL SAMUEL & LIRON, SUZAN 19 ELMWOOD TERR CRESSKILL, NJ 19 ELMWOOD TERR	07626	373700 678000 1051700	2386307	2386307 00 2386307	568848 568847 1137695	618522 630090 1248612	596577 596577 1193154
189 9 237600	80X98 3LT 1.5SF1G .1800	2	WANG(ETAL), MU-TAO 15 ELMWOOD TERRACE CRESSKILL, NJ 15 ELMWOOD TERR	07626	373400 167900 541300	1228210	1228210 00 1228210	285545 285545 571090	325583 331537 657120	307053 307052 614105

10420400

23643889

00

00

23643889

11116360

12527529

11821949

Block No. Lot No. Qualification Account No.	Land Dimensions Building Description Additional Lots Acreage	Prop. Class	Owner's Name Address City State Property Location	Billing Code Zip Code	Land Improvement Exemption Net Total	2025 Property Tax Special Dist	2025 Total Tax Deduction Net Tax	Amt.Billed 2025 1st Q 2nd Q Total	2nd Half 2025 3rd Q 4th Q Total	Preliminary 2026 Tax 1st Q 2nd Q Total
189 10 237700	80X98 3LT 1.5SF1G .1800	2	SHIBER, LIOR & NURIT 11 ELMWOOD TERRACE CRESSKILL, NJ 11 ELMWOOD TERR	07626	373400 948100 1321500	2998484	2998484 00 2998484	717083 717082 1434165	774891 789428 1564319	749621 749621 1499242
189 11 237800	80X98 3LT 1.5SF1G .1800	2	NAKAI & KEUM 7 ELMWOOD TERR CRESSKILL, NJ 7 ELMWOOD TERR	07626	373900 224300 598200	1357316	1357316 00 1357316	316480 316480 632960	358888 365468 724356	339329 339329 678658
189 12 237900	94X98 3.3LT 1SF1G .2115	2	KOOPALETHES, WALTER J. & MIRIAM 62 CRANFORD PL CRESSKILL, NJ 62 CRANFORD PL	00660 07626	393400 153500 546900	1240916	1240916 00 1240916	287673 287672 575345	329778 335793 665571	310229 310229 620458
190 1 238000	87X100 3.2LT 1SF1G .1997	2	REDA, JOSEPH & CINTHIA 54 CRANFORD PLACE CRESSKILL, NJ 54 CRANFORD PL	07626	389400 768600 1158000	2627502	2627502 00 2627502	627670 627670 1255340	679712 692450 1372162	656876 656875 1313751
190 2 238100	75X100 3LT 1.5SF1G .1722	2	YU, CHAN & YOUNG SHIN 8 ELMWOOD TERR CRESSKILL, NJ 8 ELMWOOD TERR	07626	368600 139400 508000	1152652	1152652 00 1152652	267318 267317 534635	306215 311802 618017	288163 288163 576326
190 3 238200	75X101 3LT 1.5SF1G .1739	2	KACHEROV (ETAL), SLAVA 12 ELMWOOD TERR CRESSKILL, NJ 12 ELMWOOD TERR	07626	368800 130300 499100	1132458	1132458 00 1132458	262373 262372 524745	301112 306601 607713	283115 283114 566229
190 4 238300	75X101 3LT 1.5SF1G .1739	2	REDA (ETALS), JOSEPH 16 ELMWOOD TERR CRESSKILL, NJ 16 ELMWOOD TERR	07626	368800 149800 518600	1176703	1176703 00 1176703	273183 273182 546365	312317 318021 630338	294176 294176 588352
190 5 238400	90X90 3.1LT 2SF1G .1860	2	GOROVICI, ELI & SIGAL 20 ELMWOOD TERR CRESSKILL, NJ 20 ELMWOOD TERR	00672 07626	376200 233700 609900	1383863	1383863 00 1383863	323323 323322 646645	365255 371963 737218	345966 345966 691932
190 6 238500	95X80 3LT 1SF1G .1745	2	KATUNI (ETAL), NIR 24 ELMWOOD TERR CRESSKILL, NJ 24 ELMWOOD TERR	07626	368300 153100 521400	1183057	1183057 00 1183057	274793 274792 549585	313868 319604 633472	295765 295764 591529
190 7 238600	95X98 3.3LT 1SF1G .2137	2	LEE, JIN & SUNNIE 5 GODFREY PL CRESSKILL, NJ 5 GODFREY PL	07626	396700 1003500 1400200	3177054	3177054 00 3177054	761818 761817 1523635	819009 834410 1653419	794264 794263 1588527
190 8 238700	86X94 3LT 1SF1G .1856	2	CONNELLY, JOHN T & VICTORIA A 19 WOODLAND RD CRESSKILL, NJ 19 WOODLAND RD	07626	383300 149000 532300	1207789	1207789 00 1207789	280025 280025 560050	320942 326797 647739	301948 301947 603895
190 9 238800	97X95 3.1LT 1SF1G .2115	2	ZILBERSTEIN (ETAL), LARA MOR 12 SPRING CT. OLD TAPPAN, NJ 15 WOODLAND RD	07675	386400 534700 921100	2089976	2089976 00 2089976	494788 494787 989575	545135 555266 1100401	522494 522494 1044988
190 10 238900	75X101 3LT 1.5SF1G .1739	2	EGOROW, DANIEL & JAMI 11 WOODLAND RD CRESSKILL, NJ 11 WOODLAND RD	07626	368700 234800 603500	1369342	1369342 00 1369342	320160 320160 640320	361192 367830 729022	342336 342335 684671
190 11 239000	75X101 3LT 1.5SF .1739	2	BOYLE, EMILY M & CHARLES P ETAL 7 WOODLAND RD CRESSKILL, NJ 7 WOODLAND RD	07626	368800 396400 765200	1736239	1736239 00 1736239	409458 409457 818915	454454 462870 917324	434060 434060 868120

Block No. Lot No. Qualification Account No.	Land Dimensions Building Description Additional Lots Acreage	Prop. Class	Owner's Name Address City State Property Location	Billing Code Zip Code	Land Improvement Exemption Net Total	2025 Property Tax Special Dist	2025 Total Tax Deduction Net Tax	Amt.Billed 2025 1st Q 2nd Q Total	2nd Half 2025 3rd Q 4th Q Total	Preliminary 2026 Tax 1st Q 2nd Q Total
190 12 239100	87X101 3.2LT 1SF2G .2017	2	FERRY, DANIEL P & JOAN P 50 CRANFORD PL CRESSKILL, NJ 50 CRANFORD PL	07626	389000 209000 598000	1356862	1356862 00 1356862	322288 322287 644575	352855 359432 712287	339216 339215 678431
191 1 239200	95X100 3.4LT 1SF1G .2181	2	LEHMANN, MARLYS 4 WOODLAND RD CRESSKILL NJ 4 WOODLAND RD	07626	398700 319300 718000	1629142 V1	1629142 -25000 1604142	380323 380322 760645	417800 425697 843497	401036 401035 802071
191 2 239300	90X137 5.1LT 1SF1G .2831	2	SOBEL, ROBERT N & JOAN L 8 WOODLAND RD CRESSKILL, NJ 8 WOODLAND RD	07626	458800 255500 714300	1620747	1620747 00 1620747	374900 374900 749800	431545 439402 870947	405187 405187 810374
191 3 239400	85X177 6LT 1SF1G .3454	2	LOUGASSY-SHAPIR, GALIT & DOR 12 WOODLAND RD CRESSKILL, NJ 12 WOODLAND RD	07626	487000 858800 1345800	3053620	3053620 00 3053620	726915 726915 1453830	792493 807297 1599790	763405 763405 1526810
191 4 239500	85X185 6.2LT 1SF1G .3610	2	SPINA, MARK VINCENT & CUTRO, LARA MARIE 16 WOODLAND RD CRESSKILL, NJ 16 WOODLAND RD	00660 07626	490500 617300 1107800	2513598	2513598 00 2513598	594263 594262 1188525	656444 668629 1325073	628400 628399 1256799
191 5 239600	80X120 3.4LT 1SF1G .2204	2	MORENO, EFRAIN RAMIREZ ETAL 190 7TH STREET CRESSKILL, NJ 20 WOODLAND RD	07626	402100 123700 525800	1193040	1193040 00 1193040	275540 275540 551080	318088 323872 641960	298260 298260 596520
191 6 239700	114X120 4.4LT 1SF1G .3140	2	KIM, NICHOLAS & CHOI, MYUNGHYUN 38 CRANFORD PL CRESSKILL, NJ 38 CRANFORD PL	07626	420100 316400 736500	1671119	1671119 00 1671119	391518 391517 783035	439991 448093 888084	417780 417780 835560
191 7 239800	75X109 3LT 1SF1G .1877	2	KOGAN, MARK & JENNY 15 RIDGE RD CRESSKILL NJ 15 RIDGE RD	00660 07626	397100 394200 791300	1795460	1795460 00 1795460	420153 420152 840305	473225 481930 955155	448865 448865 897730
191 8 239900	103X98 4.1LT 1SF1G .2317	2	MAGRILL, SHARON 11 RIDGE ROAD CRESSKILL, NJ 11 RIDGE RD	07626	422100 350100 772200	1752122	1752122 00 1752122	411125 411125 822250	460689 469183 929872	438031 438030 876061
191 9 240000	125X96 4.4LT 1SF1G .2755	2	ESPOSITO, LUCIA 9 RIDGE RD CRESSKILL, NJ 9 RIDGE RD	07626	439700 312600 752300	1706969	1706969 00 1706969	399568 399567 799135	449779 458055 907834	426743 426742 853485
192 1 240100	75X100 3LT 1.5SF1G .1722	2	BIANCO, GARY & ROCIO 4 GODFREY PL CRESSKILL, NJ 4 GODFREY PL	00367 07626	366900 225400 592300	1343929	1343929 00 1343929	314525 314525 629050	354182 360697 714879	335983 335982 671965
192 2 240200	75X100 3LT 1.5SF .1722	2	SCHMETTER, JOSEPH P & MARY 8 GODFREY PL CRESSKILL, N.J. 8 GODFREY PL	07626	367500 186400 553900	1256799 W1	1256799 -25000 1231799	286540 286540 573080	326313 332406 658719	307950 307950 615900
192 3 240300	75X100 3LT 1.5SF .1722	2	PALUMBO (ETC/TRSTES), RONALD C 12 GODFREY PL CRESSKILL, NJ 12 GODFREY PL	07626	367500 178600 546100	1239101	1239101 00 1239101	295090 295090 590180	321457 327464 648921	309776 309775 619551
192 4 240400	75X100 3LT 1.5SF .1722	2	LAUG, FREDERICK J. & PATRICIA 16 GODFREY PL CRESSKILL, NJ 16 GODFREY PL	07626	367500 157100 524600	1190317	1190317 00 1190317	276518 276517 553035	315756 321526 637282	297580 297579 595159

10278900

23322825

00

50000

23272825

10938525

12334300

11636416

Block No. Lot No. Qualification Account No.	Land Dimensions Building Description Additional Lots Acreage	Prop. Class	Owner's Name Address City State Property Location	Billing Code Zip Code	Land Improvement Exemption Net Total	2025 Property Tax Special Dist	2025 Total Tax Deduction Net Tax	Amt.Billed 2025 1st Q 2nd Q Total	2nd Half 2025 3rd Q 4th Q Total	Preliminary 2026 Tax 1st Q 2nd Q Total
192 5 240500	75X100 3LT 1.5SF .1722	2	MAGUIRE, MICHAEL V & CHERYL A 20 GODFREY PL CRESSKILL, NJ 20 GODFREY PL	07626	367500 437900 805400	1827453	1827453 00 1827453	430790 430790 861580	478507 487366 965873	456864 456863 913727
192 6 240600	77X102 3.3LT 1.5SF1G .1803	2	GRAYE, GLEN & FAYE KATZ 24 GODFREY PL CRESSKILL, NJ 24 GODFREY PL	07626	370700 138500 509200	1155375	1155375 00 1155375	270193 270192 540385	304695 310295 614990	288844 288844 577688
192 7 240700	90X105 3LT 1.5SF1G .2169	2	KIM, DONG JIN & HAE SOOK 28 GODREY PLACE CRESSKILL, NJ 28 GODFREY PL	07626	382300 417800 800100	1815427	1815427 00 1815427	465578 465577 931155	437736 446536 884272	453857 453857 907714
192 8 240800	125X83 4LT 1.5SF .2382	2	BENDAUD, OTHMANE & FARIDA 305 BROOKSIDE AVE CRESSKILL, NJ 305 BROOKSIDE AVE	07626	398200 296500 694700	1576274	1576274 00 1576274	369093 369092 738185	415224 422865 838089	394069 394068 788137
192 9 240900	85X88 2.3LT 1.5SF1G .1717	2	ROBLES, LAZARO M & VIRGINIA 301 BROOKSIDE AVE CRESSKILL, NJ 301 BROOKSIDE AVE	07626	371700 253100 624800	1417671	1417671 00 1417671	331775 331775 663550	373624 380497 754121	354418 354418 708836
192 10 241000	80X94 3LT 1.5SF1G .1726	2	ROSENTHAL, EYAL & ZVI 297 BROOKSIDE AVE CRESSKILL, NJ 297 BROOKSIDE AVE	07626	368900 144100 513000	1163997	1163997 00 1163997	263828 263827 527655	315350 320992 636342	291000 290999 581999
192 11 241100	75X98 2.4LT 1.5SF1G .1687	2	HOROWITZ, MICHAEL 293 BROOKSIDE AVE CRESSKILL, NJ 293 BROOKSIDE AVE	07626	366200 237800 604000	1370476	1370476 00 1370476	320448 320447 640895	361469 368112 729581	342619 342619 685238
192 12 241200	91X101 3.1LT 1.5SF2G .2110	2	DENNIS, MARVIN STEPHEN 289 BROOKSIDE AVENUE CRESSKILL, NJ 289 BROOKSIDE AVE	07626	379600 779100 1158700	2629090	2629090 00 2629090	628648 628647 1257295	679525 692270 1371795	657273 657272 1314545
192 13 241300	70X115 3.1LT 1.5SF1G .1848	2	KAPETANAKIS IRINA 285 BROOKSIDE AVE CRESSKILL, NJ 285 BROOKSIDE AVE	07626	377200 757500 1134700	2574634	2574634 00 2574634	615365 615365 1230730	665712 678192 1343904	643659 643658 1287317
192 14 241400	75X105 3LT 1.5SF1G .1808	2	SICO, JOHN R & EILEEN M 35 WOODLAND RD CRESSKILL NJ 35 WOODLAND RD	00672 07626	363900 152900 516800	1172619	1172619 00 1172619	281635 281635 563270	301832 307517 609349	293155 293155 586310
193 1 241500	75X128 3.4LT 1.5SF2G .2204	2	ENG, STEVEN & CHAN, LUCILLA 296 BROOKSIDE AVE CRESSKILL, NJ 296 BROOKSIDE AVE	07626	405700 354900 760600	1725801	1725801 00 1725801	405088 405087 810175	453630 461996 915626	431451 431450 862901
193 2 241600	75X103 3.4LT 1.5SF .1773	2	ACOSTA, EDGAR & DIANA 300 BROOKSIDE AVENUE CRESSKILL NJ 300 BROOKSIDE AVE	01628 07626	404700 202000 606700	1376602	1376602 00 1376602	320045 320045 640090	364920 371592 736512	344151 344150 688301
193 3 241700	80X110 3.2LT 1.5SF .2020	2	FLORIO, CAROL ANTOS 304 BROOKSIDE AVE CRESSKILL, NJ 304 BROOKSIDE AVE	07626	389500 155500 545000	1236605	1236605 00 1236605	286753 286752 573505	328553 334547 663100	309152 309151 618303
193 4 241800	90X99 3.2LT 1.5SF1G .2045	2	LEE, HYE GYU & SANG EUN 306 BROOKSIDE AVE CRESSKILL, NJ 306 BROOKSIDE AVE	07626	390100 192200 582300	1321239	1321239 00 1321239	307280 307280 614560	350137 356542 706679	330310 330310 660620

9856000

22363263

00

00

22363263

10593030

11770233

11181636

Block No. Lot No. Qualification Account No.	Land Dimensions Building Description Additional Lots Acreage	Prop. Class	Owner's Name Address City State Property Location	Billing Code Zip Code	Land Improvement Exemption Net Total	2025 Property Tax Special Dist	2025 Total Tax Deduction Net Tax	Amt.Billed 2025 1st Q 2nd Q Total	2nd Half 2025 3rd Q 4th Q Total	Preliminary 2026 Tax 1st Q 2nd Q Total
193 5 241900	83X99 3LT 1SF .1886	2	MC GUIRE, ROBERT P & ROSEMARY C 303 ROBERTS AVENUE SOUTH SEASIDE PARK, NJ 08752 310 BROOKSIDE AVE	07626	370600 145900 516500	1171939	1171939 00 1171939	271918 271917 543835	311211 316893 628104	292985 292985 585970
193 6 242000	80X99 3LT 1SF2G .1818	2	MORRISON, MICHAEL & TERESA 314 BROOKSIDE AVE CRESSKILL, NJ 07626 314 BROOKSIDE AVE	07626	374700 200000 574700	1303994	1303994 00 1303994	303888 303887 607775	344949 351270 696219	325999 325998 651997
193 7 242100	100X94 3.3LT 1SF1G .2158	2	COSTA, SAVERIO & BARBARA 19 CLARK STREET CRESSKILL, NJ 07626 19 CLARK ST	07626	397500 664600 1062100	2409905	2409905 00 2409905	574023 574022 1148045	625089 636771 1261860	602477 602476 1204953
193 8 242200	105X95 3.3LT 1SF1G .2290	2	MULLER, GILBERT J & ANNE E 15 CLARK ST CRESSKILL NJ 07626 15 CLARK ST	07626	393600 140400 534000	1211646	1211646 -25000 1186646	274178 274177 548355	316209 322082 638291	296662 296661 593323
193 9 242300	111X100 3.4LT 1SF1G .2548	2	CRESSWOOD HOMES LLC 11 CLARK ST CRESSKILL, NJ 07626 11 CLARK ST	07626	399400 114600 514000	1166266	1166266 00 1166266	269100 269100 538200	311206 316860 628066	291567 291566 583133
193 10 242400	85X113 3.3LT 1SF1G .2205	2	DONNELLY, JOSEPH JR & PATRICIA 7 CLARK ST CRESSKILL NJ 07626 7 CLARK ST	00316 07626	410000 164200 574200	1302860	1302860 00 1302860	301875 301875 603750	346397 352713 699110	325715 325715 651430
193 11 242500	70X126 3.2LT 1.5SF .2025	2	CALLAHAN, JAMES 3 CLARK ST CRESSKILL NJ 07626 3 CLARK ST	07626	398500 165000 563500	1278582	1278582 00 1278582	296758 296757 593515	339434 345633 685067	319646 319645 639291
193 12 242600	94X123 3.3LT 1SF1G .2654	2	PEREZ, RICHARD & KATHLEEN 11 DEACON PLACE CRESSKILL, NJ 07626 11 DEACON PL	00154 07626	403800 750200 1154000	2618426	2618426 00 2618426	623128 623127 1246255	679739 692432 1372171	654607 654606 1309213
193 13 242700	94X124 3.4LT 1SF1G .2676	2	CUSICK, DERRICK C & AMY MARIE 7 DEACON PL CRESSKILL, NJ 07626 7 DEACON PL	07626	412300 686200 1098500	2492497	2492497 00 2492497	593573 593572 1187145	646634 658718 1305352	623125 623124 1246249
194 1 242800	80X100 3.1LT 1SF .1837	2	PARK, PAUL & DIANA 322 BROOKSIDE AVE CRESSKILL, NJ 07626 322 BROOKSIDE AVE	07626	374700 236900 611600	1387720	1387720 00 1387720	324300 324300 648600	366197 372923 739120	346930 346930 693860
194 2 242900	78X100 3LT 1SF .1791	2	PERI, OHAD & SHARON 326 BROOKSIDE AVENUE CRESSKILL, NJ 07626 326 BROOKSIDE AVE	07626	371400 255900 627300	1423344	1423344 00 1423344	332695 332695 665390	375527 382427 757954	355836 355836 711672
194 3 243000	78X100 3LT 1SF .1791	2	REILLY, MARGARET A & EDWARD R 330 BROOKSIDE AVE CRESSKILL, NJ 07626 330 BROOKSIDE AVE	07626	371400 220900 592300	1343929	1343929 00 1343929	305268 305267 610535	363439 369955 733394	335983 335982 671965
194 4 243100	80X100 3.1LT 1SF .1837	2	LYONS, MICHAEL P 334 BROOKSIDE AVE CRESSKILL, NJ 07626 334 BROOKSIDE AVE	07626	374700 135000 509700	1156509	1156509 00 1156509	267663 267662 535325	307789 313395 621184	289128 289127 578255
194 5 243200	78X95 2.4LT 1.5SF1G .1701	2	HUBSCHMAN, GEORGE & MARY ANN 35 CLARK ST CRESSKILL NJ 07626 35 CLARK ST	01175 07626	366400 321900 688300	1561753	1561753 00 1561753	367080 367080 734160	410011 417582 827593	390439 390438 780877

9620700

21829370

00

25000

21804370

10210885

11593485

10902188



Block No. Lot No. Qualification Account No.	Land Dimensions Building Description Additional Lots Acreage	Prop. Class	Owner's Name Address City State Property Location	Billing Code Zip Code	Land Improvement Exemption Net Total	2025 Property Tax Special Dist	2025 Total Tax Deduction Net Tax	Amt.Billed 2025 1st Q 2nd Q Total	2nd Half 2025 3rd Q 4th Q Total	Preliminary 2026 Tax 1st Q 2nd Q Total
194 6 243300	78X95 2.4LT 1SF1G .1701	2	TENAMI, ORON & BARUCH, HAGIT 31 CLARK ST CRESSKILL, NJ 31 CLARK ST	07626	367200 225200 592400	1344156	1344156 00 1344156	311535 311535 623070	357285 363801 721086	336039 336039 672078
194 7 243400	78X95 2.4LT 1SF1G .1701	2	SHAH, NIRAV & SHEETAL 27 CLARK STREET CRESSKILL, NJ 27 CLARK ST	07626	367200 765900 1133100	2571004	2571004 00 2571004	615020 615020 1230040	664250 676714 1340964	642751 642751 1285502
194 8 243500	78X95 2.4LT 1.5SF1G .1701	2	ZISMAN, CHEN & NETA TOVA BRIK 23 CLARK ST CRESSKILL, NJ 23 CLARK ST	07626	366400 347100 713500	1618932	1618932 00 1618932	381915 381915 763830	423627 431475 855102	404733 404733 809466
195 1 243600	75X100 3LT 1SF1G .1722	2	342 BROOKSIDE LLC 342 BROOKSIDE AVE CRESSKILL, NJ 342 BROOKSIDE AVE	07626	366700 222200 588900	1336214	1336214 00 1336214	312110 312110 624220	352758 359236 711994	334054 334053 668107
195 2 243700	79X100 3.1LT 1SF .1814	2	MERZEL, MICHAEL & RONENA TAL 346 BROOKSIDE AVE CRESSKILL NJ 346 BROOKSIDE AVE	07626	376700 130700 507400	1151291	1151291 00 1151291	265708 265707 531415	307147 312729 619876	287823 287823 575646
195 3 243800	86X95 3LT 1SF1G .1876	2	DERSARKISSIAN, GEORGE & M. 45 CLARK ST CRESSKILL, N.J. 45 CLARK ST	07626	372200 134800 507000	1150383	1150383 00 1150383	265190 265190 530380	307213 312790 620003	287596 287596 575192
195 4 243900	85X95 3.1LT 1SF1G .1854	2	LEE, JOEY & MARY 41 CLARK ST CRESSKILL, NJ 41 CLARK ST	07626 00660	375900 556200 932100	2114935	2114935 00 2114935	500653 500652 1001305	551689 561941 1113630	528734 528734 1057468
196 1 244000	107X105 3.1LT 2SF1G .2579	2	FALK, DAVID A & ANDI Z 4 CLARK STREET CRESSKILL, NJ 4 CLARK ST	07626	426500 245300 671800	1524314	1524314 00 1524314	353453 353452 706905	405010 412399 817409	381079 381078 762157
196 2 244100	123X100 3.2LT 1SF1G .2824	2	RIDGETOP HOUSE TRST TRSTES/ETAL 355 SUMMIT STREET NORWOOD, NJ 12 CLARK ST	07648	407400 153400 560800	1272455	1272455 00 1272455	294630 294630 589260	338513 344682 683195	318114 318114 636228
196 3 244200	100X95 3.3LT 1SF1G .2181	2	SLATER, DAVID P 53 HAWTHORNE TERRACE LEONIA, NJ 16 CLARK ST	07605	395900 78900 474800	1077321	1077321 00 1077321	247653 247652 495305	288397 293619 582016	269331 269330 538661
196 4 244300	80X95 3LT 1SF1G .1745	2	MASTROPASQUA, ANGELO (ETAL) 20 CLARK STREET CRESSKILL, NJ 20 CLARK ST	07626	369100 633200 1002300	2274219	2274219 00 2274219	542283 542282 1084565	589314 600340 1189654	568555 568555 1137110
196 5 244400	80X95 3LT 1.5SF1G .1745	2	ARBEL, BOAZ M & TOBY SAGIV 24 CLARK STREET CRESSKILL, NJ 24 CLARK ST	07626	369100 260800 629900	1429243	1429243 00 1429243	334708 334707 669415	376450 383378 759828	357311 357311 714622
196 6 244500	80X95 1.5SF1G .1745	2	COHEN, ELI & MAZOR, REVITAL COHEN 28 CLARK ST CRESSKILL, NJ 28 CLARK ST	07626	369100 445200 814300	1847647	1847647 00 1847647	366563 366562 733125	552782 561740 1114522	461912 461912 923824
196 7 244600	80X95 3LT 1SF1G .1745	2	KOGAN, VALENTINA 30 CLARK ST CRESSKILL, NJ 30 CLARK ST	07626	369100 422700 791800	1796594	1796594 00 1796594	424120 424120 848240	469822 478532 948354	449149 449148 898297

Block No. Lot No. Qualification Account No.	Land Dimensions Building Description Additional Lots Acreage	Prop. Class	Owner's Name Address City State Property Location	Billing Code Zip Code	Land Improvement Exemption Net Total	2025 Property Tax Special Dist	2025 Total Tax Deduction Net Tax	Amt.Billed 2025 1st Q 2nd Q Total	2nd Half 2025 3rd Q 4th Q Total	Preliminary 2026 Tax 1st Q 2nd Q Total
196 8 244700	80X95 3LT 1SF1G .1745	2	HESS, RICHARD & KAREN 34 CLARK ST CRESSKILL, NJ 34 CLARK ST	07626	369100 349200 718300	1629823	1629823 00 1629823	380995 380995 761990	429966 437867 867833	407456 407456 814912
196 9 244800	80X95 3LT 1SF1G .1745	2	LICENZIATO (ETALS), LINDA 38 CLARK ST CRESSKILL, NJ 38 CLARK ST	07626	369100 122100 491200	1114533	1114533 00 1114533	258003 258002 516005	296563 301965 598528	278634 278633 557267
196 10 244900	80X95 3LT 1SF1G .1745	2	CHEN, YONG-KEN & JEN CHYN 42 CLARK ST. CRESSKILL, NJ 42 CLARK ST	07626	369100 170600 539700	1224579	1224579 00 1224579	284855 284855 569710	324467 330402 654869	306145 306145 612290
196 11 245000	90X95 3.1LT 1SF1G .1963	2	DERMER, ZIV & ORI 46 CLARK ST CRESSKILL, NJ 46 CLARK ST	07626	377400 172400 549800	1247496	1247496 00 1247496	290030 290030 580060	330694 336742 667436	311874 311874 623748
196 12 245100	95X96 3.2LT 1SF1G .2094	2	KATZ, BRETT D & JACKLYN J 31 HOLLY LANE CRESSKILL, NJ 31 HOLLY LANE	07626	400300 948500 1348800	3060427	3060427 00 3060427	733125 733125 1466250	789670 804507 1594177	765107 765107 1530214
196 13 245200	85X95 2.1LT 1SF1G .1854	2	RASPE, GORDON D & THERESA 27 HOLLY LN CRESSKILL, NJ 27 HOLLY LN	07626 00660	376700 175500 552200	1252942	1252942 00 1252942	290203 290202 580405	333232 339305 672537	313236 313235 626471
196 14 245300	85X95 3.1LT 1SF1G .1854	2	BAKER, BELLA 23 HOLLY LN CRESSKILL, NJ 23 HOLLY LN	07626	376700 157600 534300	1212327	1212327 00 1212327	281520 281520 563040	321705 327582 649287	303082 303082 606164
196 15 245400	85X95 3.1LT 2SF1G .1854	2	LIN, MARK M & YANG ZUO PO BOX 33 CRESSKILL, NJ 19 HOLLY LN	07626 02640	376700 207500 584200	1325550	1325550 00 1325550	309120 309120 618240	350442 356868 707310	331388 331387 662775
196 16 245500	85X95 3.1LT 1SF1G .1854	2	SHARON, TOMER & IRIS 15 HOLLY LANE CRESSKILL, NJ 15 HOLLY LN	07626	376700 489400 866100	1965181	1965181 00 1965181	464888 464887 929775	512940 522466 1035406	491296 491295 982591
196 17 245600	85X95 3.1LT 1SF1G .1854	2	WALSH, PETER R 54 CARLETON TERRACE CRESSKILL, NJ 11 HOLLY LN	07626	376700 120100 496800	1127239	1127239 00 1127239	262545 262545 525090	298342 303807 602149	281810 281810 563620
196 18 245700	115X95 4.1LT 1SF1G .2508	2	WEGNER, ROBERT & KUMIKO M. 7 HOLLY LANE CRESSKILL, N.J. 7 HOLLY LN	07626 01175	403600 197100 600700	1362988	1362988 00 1362988	316308 316307 632615	361883 368490 730373	340747 340747 681494
196 19 245800	120X113 4.1LT 1SF1G .3113	2	MEYER, GEORGE & CLAIRE 31 DEACON PL CRESSKILL NJ 31 DEACON PL	07626	437900 188900 626800	1422209	1422209 00 1422209	329360 329360 658720	378297 385192 763489	355553 355552 711105
196 20 245900	95X83 3LT 1.5 SF1G .1810	2	OYAMA, KOSUKE & YURIKO 27 DEACON PLACE CRESSKILL, NJ 27 DEACON PL	07626	380400 271100 651500	1478254	1478254 00 1478254	346035 346035 692070	389509 396675 786184	369564 369563 739127
197 1 246000	94X97 2.4LT 1SF1G .2093	2	SABAG, SHLOMO 3 HAIGHT PL CRESSKILL, NJ 3 HAIGHT PL	07626	379500 361800 741300	1682010	1682010 00 1682010	396405 396405 792810	440523 448677 889200	420503 420502 841005

Block No. Lot No. Qualification Account No.	Land Dimensions Building Description Additional Lots Acreage	Prop. Class	Owner's Name Address City State Property Location	Billing Code Zip Code	Land Improvement Exemption Net Total	2025 Property Tax Special Dist	2025 Total Tax Deduction Net Tax	Amt.Billed 2025 1st Q 2nd Q Total	2nd Half 2025 3rd Q 4th Q Total	Preliminary 2026 Tax 1st Q 2nd Q Total
197 2 246100	90X95 4.1LT 1SF1G .1963	2	SANCHEZ, JAMES & FORERO-MARTINEZ LEIDY 67 PIERCE AVE CRESSKILL, NJ 67 PIERCE AVE	07626	388100 259700 647800	1469858	1469858 00 1469858	344598 344597 689195	386769 393894 780663	367465 367464 734929
198 1 246200	92X97 4.2LT 1SF1G .2049	2	KIM, PAUL S & KO, NAYEON 39 DEACON PL CRESSKILL, NJ 39 DEACON PL	07626	421900 270500 692400	1571056	1571056 00 1571056	367310 367310 734620	414410 422026 836436	392764 392764 785528
198 2 246300	78X95 2.4LT 1SF1G .1701	2	MC NICHOLAS, THOMAS J & JOAN H 12 HOLLY LN CRESSKILL NJ 12 HOLLY LN	02640 07626	367700 164200 531900	1206881	1206881 00 1206881	280658 280657 561315	319858 325708 645566	301721 301720 603441
198 3 246400	90X99 3LT 1SF1G .2045	2	JACCOI, JOSEPH J & TONI M & COREY 16 HOLLY LANE CRESSKILL, NJ 16 HOLLY LN	07626	374800 137500 512300	1162409	1162409 00 1162409	269388 269387 538775	308999 314635 623634	290603 290602 581205
198 4 246500	80X100 3.1LT 1SF1G .1837	2	CAO, GUOZHONG & HONG 73 SHORT PL CRESSKILL, NJ 20 HOLLY LN	00672 07626	375500 419300 794800	1803401	1803401 00 1803401	421648 421647 843295	475682 484424 960106	450851 450850 901701
198 5 246600	80X100 3.1LT 1SF1G .1837	2	YAN, XIAOLI & ZHONGHAI 24 HOLLY LANE CRESSKILL, NJ 24 HOLLY LN	07626	375500 501200 876700	1989232	1989232 00 1989232	478400 478400 956800	511395 521037 1032432	497308 497308 994616
198 6 246700	85X100 3.2LT 1SF1G .1951	2	ORON, AVI 28 HOLLY LN CRESSKILL, NJ 28 HOLLY LN	07626	382700 866700 1249400	2834889	2834889 00 2834889	675568 675567 1351135	735005 748749 1483754	708723 708722 1417445
198 7 246800	114X100 4.6LT 1SF1G .2617	2	MINNETIAN, CHRISTOPHER & ANNA 59 PIERCE AVENUE CRESSKILL, NJ 59 PIERCE AVE	07626	428700 279400 708100	1606679	1606679 00 1606679	375590 375590 751180	423855 431644 855499	401670 401670 803340
198 8 246900	120X100 4.8LT 1SF1G .2755	2	MAYS, ALLAN L 55 PIERCE AVE CRESSKILL, NJ 55 PIERCE AVE	07626	439500 274000 713500	1618932	1618932 00 1618932	380593 380592 761185	424949 432798 857747	404733 404733 809466
198 9 247000	120X101 4.8LT 1SF1G .2782	2	GEMINI ASSET MANAGEMENT LLC 463 BAGLEY PLACE CLIFFSIDE PARK, NJ 51 PIERCE AVE	07010	440600 250300 690900	1567652	1567652 00 1567652	365700 365700 731400	414326 421926 836252	391913 391913 783826
198 10 247100	101X103 5.2LT 1SF1G .2388	2	JIN, CRYSTAL 47 PIERCE AVE CRESSKILL, NJ 47 PIERCE AVE	07626	429300 294700 724000	1642756	1642756 00 1642756	384330 384330 768660	433066 441030 874096	410689 410689 821378
199 1 247200	101X100 4LT 1SF1G .2319	2	HAGGERTY, MARGARET A 50 PIERCE AVE CRESSKILL, NJ 50 PIERCE AVE	07626	386900 294500 681400	1546097	1546097 00 1546097	377603 377602 755205	391698 399194 790892	386525 386524 773049
199 2 247300	100X100 4LT 1SF1G .2296	2	54 PIERCE AVENUE CO. 54 PIERCE AVE CRESSKILL, NJ 54 PIERCE AVE	00762	387100 262200 649300	1473262	1473262 00 1473262	356903 356902 713805	376157 383300 759457	368316 368315 736631
199 3 247400	100X100 4LT 1SF1G .2296	2	KIM, RYAN & SOOMI 58 PIERCE AVE CRESSKILL, NJ 58 PIERCE AVE	07626	390700 392400 783100	1776854	1776854 00 1776854	418773 418772 837545	465348 473961 939309	444214 444213 888427

10255600

23269958

00

00

23269958

10994115

12275843

11634982

Block No. Lot No. Qualification Account No.	Land Dimensions Building Description Additional Lots Acreage	Prop. Class	Owner's Name Address City State Property Location	Billing Code Zip Code	Land Improvement Exemption Net Total	2025 Property Tax Special Dist	2025 Total Tax Deduction Net Tax	Amt.Billed 2025 1st Q 2nd Q Total	2nd Half 2025 3rd Q 4th Q Total	Preliminary 2026 Tax 1st Q 2nd Q Total
199 4 247500	100X100 4LT 1SF1G .2296	2	OLIVER, WM. III & K. & WAYNE 62 PIERCE AVE CRESSKILL NJ 62 PIERCE AVE	00597 07626	394300 240700 635000	1440815	1440815 00 1440815	347990 347990 695980	368925 375910 744835	360204 360204 720408
199 5 247600	100X100 4LT 1SF1G .2296	2	SELIGMAN, SUSAN MARY ETAL 66 PIERCE AVE CRESSKILL, NJ 66 PIERCE AVE	07626	393800 425600 819400	1859219	1859219 00 1859219	449995 449995 899990	475108 484121 959229	464805 464805 929610
200 1 247700	118X106 4.4LT 1SF1G .2871	2	REINER, FRANCIS & MARINA (ALBANESE) 19 PIERCE AVE CRESSKILL, NJ 19 PIERCE AVE	07626	407900 341900 749800	1701296	1701296 00 1701296	397900 397900 795800	448624 456872 905496	425324 425324 850648
200 2 247800	90X110 3.4LT 1SF 1G .2273	2	WOOD, KERRI A & DENNIS 29 EVANS RD CRESSKILL, NJ 29 EVANS RD	07626	401200 559800 961000	2180509	2180509 00 2180509	516235 516235 1032470	568734 579305 1148039	545128 545127 1090255
200 3 247900	85X112 3.1LT 1SF1G .2185	2	CALAGNA, EVELYN 25 EVANS RD CRESSKILL, NJ 25 EVANS RD	07626	388700 158400 547100	1241370 W1	1241370 -25000 1216370	281710 281710 563420	323466 329484 652950	304093 304092 608185
200 4 248000	98X126 3.2LT 1.5SF1G .2835	2	TAMBONE, THOMAS 19 EVANS ROAD CRESSKILL, NJ 19 EVANS RD	07626	456700 132300 589000	1336441	1336441 00 1336441	307625 307625 615250	357356 363835 721191	334111 334110 668221
200 5 248100	95X145 4LT 1.5SF1G .3162	2	CHEIFETZ, RUTH 11 EVANS RD CRESSKILL, NJ 11 EVANS RD	07626	416200 209400 625600	1419486	1419486 00 1419486	329993 329992 659985	376310 383191 759501	354872 354871 709743
200 6 248200	79X142 3.4LT 2SF2G .2575	2	CHO, TAE MIN & KIM, HYO JIN 7 EVANS ROAD CRESSKILL, NJ 7 EVANS RD	07626	396000 216100 612100	1388855	1388855 00 1388855	323380 323380 646760	367681 374414 742095	347214 347214 694428
200 7 248300	75X134 4.1LT 1.5 SF .2307	2	LEE, CLARA J & WANG, JAMES 16 DEACON PL CRESSKILL, NJ 16 DEACON PL	T&LIN WAY 07626	388300 503900 892200	2024402	2024402 00 2024402	478170 478170 956340	529124 538938 1068062	506101 506100 1012201
200 8 248400	90X101 3.2LT 1SF1G .2087	2	MOINI, JOHN P & GEORGIA 20 DEACON PL CRESSKILL NJ 20 DEACON PL	00660 07626	384300 114700 499000	1132231 V1	1132231 -25000 1107231	264748 264747 529495	286124 291612 577736	276808 276808 553616
200 9 248500	97X92 3.1LT 1SF1G .2049	2	RANDO, LEO & RUTH 24 DEACON PL CRESSKILL NJ 24 DEACON PL	02640 07626	387100 144000 531100	1205066	1205066 00 1205066	279220 279220 558440	320392 326234 646626	301267 301266 602533
200 10 248600	80X104 3.1LT 1SF1G .1910	2	PARYENTE, ANAT 28 DEACON PL CRESSKILL, NJ 28 DEACON PL	07626	385500 211200 596700	1353912	1353912 00 1353912	315273 315272 630545	358402 364965 723367	338478 338478 676956
200 11 248700	85X102 3.1LT 1SF1G .1990	2	BORNSTEIN, URI & SHAKED 32 DEACON PL CRESSKILL, NJ 32 DEACON PL	07626	378400 186900 565300	1282666	1282666 00 1282666	299690 299690 599380	338534 344752 683286	320667 320666 641333
200 12 248800	68X95 4.2LT 1SF1G .1483	2	FABIAN, JOSEPH & BERNICE 36 DEACON PL CRESSKILL NJ 36 DEACON PL	07626	398700 216900 615600	1396796	1396796 00 1396796	324990 324990 649980	370023 376793 746816	349199 349199 698398

9238900

20963064

00

50000

20913064

9833835

11079229

10456535

Block No. Lot No. Qualification Account No.	Land Dimensions Building Description Additional Lots Acreage	Prop. Class	Owner's Name Address City State Property Location	Billing Code Zip Code	Land Improvement Exemption Net Total	2025 Property Tax Special Dist	2025 Total Tax Deduction Net Tax	Amt.Billed 2025 1st Q 2nd Q Total	2nd Half 2025 3rd Q 4th Q Total	Preliminary 2026 Tax 1st Q 2nd Q Total
200 13 248900	95X142 4.3LT 1SF .3097	2	SATHANANTHAN(ETC), MANOJ NOEL 39 PIERCE AVE CRESSKILL, NJ 39 PIERCE AVE	07626	449100 299600 748700	1698800	1698800 00 1698800	400258 400257 800515	445025 453260 898285	424700 424700 849400
200 14 249000	95X120 4.7LT 1SF1G .2617	2	REED, REBECCA F & MALMAN, JARED L 35 PIERCE AVE CRESSKILL, NJ 35 PIERCE AVE	07626	435400 417900 853300	1936138	1936138 00 1936138	455918 455917 911835	507458 516845 1024303	484035 484034 968069
200 15 249100	80X121 4.1LT 1SF1G .2222	2	RUBINSTEIN, ADAM NATHAN & ANNE DIVYA 31 PIERCE AVE CRESSKILL, NJ 31 PIERCE AVE	07626	413300 311400 724700	1644344	1644344 00 1644344	385423 385422 770845	432764 440735 873499	411086 411086 822172
200 16 249200	75X90 4.1LT 1SF1G .1550	2	BOYD, MICHAEL G. & LISA R. 8 FENWAY COURT CRESSKILL, NJ 8 FENWAY COURT	07626 02014	445500 344400 789900	1792283	1792283 00 1792283	418485 418485 836970	473312 482001 955313	448071 448071 896142
200 17 249300	65X139 5.1LT 1SF1G .2074	2	PICINICH, ARCHIE & NANCY 6 FENWAY CT CRESSKILL, NJ 6 FENWAY COURT	07626 00660	488400 473800 962200	2183232	2183232 00 2183232	513648 513647 1027295	572677 583260 1155937	545808 545808 1091616
200 18 249400	12332 SQUARE FEET 1SF1G .2831	2	OFER, SHARON & ATIAS, RUHAMA 20 MAPLE ST CRESSKILL, NJ 4 FENWAY COURT	07626	444800 319700 764500	1734651	1734651 00 1734651	406123 406122 812245	456998 465408 922406	433663 433663 867326
200 19 249500	80X116 1SF1G .2130	2	DELIA, LISA 23 PIERCE AVE. CRESSKILL, NJ 23 PIERCE AVE	07626	397600 403600 801200	1817923	1817923 00 1817923	423488 423487 846975	481068 489880 970948	454481 454481 908962
202 1 249600	126X80, 4.1LT 1SF 1G .2314	2	MAVUS, RAYMOND G. & BEVERLY B. 11 PIERCE AVE CRESSKILL, NJ 11 PIERCE AVE	07626	394100 225100 619200	1404965 V1	1404965 -25000 1379965	321558 321557 643115	365020 371830 736850	344992 344991 689983
202 2 249700	85X115 3.3LT 1SF1G .2244	2	LEWIN, ERIC E & ALYSON (WELLINS) 32 EVANS RD CRESSKILL, NJ 32 EVANS RD	07626	387100 474300 861400	1954517	1954517 00 1954517	461783 461782 923565	510738 520214 1030952	488630 488629 977259
202 3 249800	90X103 3.2LT 1SF1G .2128	2	BORELLI LISA M 28 EVANS RD CRESSKILL, NJ 28 EVANS RD	07626	381200 262400 643600	1460328	1460328 00 1460328	341263 341262 682525	385362 392441 777803	365082 365082 730164
202 4 249900	80X98 3.1LT 2.5SF1G .1800	2	VELAZQUEZ, PAUL & CATHERINE 24 EVANS RD CRESSKILL, NJ 24 EVANS RD	07626	379000 588100 967100	2194350	2194350 00 2194350	516753 516752 1033505	575104 585741 1160845	548588 548587 1097175
202 5 250000	105X104 3.4LT 1.5SF1G .2507	2	ROTMAN, NORBERTO SZWERDSZARF ETAL 20 EVANS ROAD CRESSKILL, NJ 20 EVANS RD	07626	393700 686300 1080000	2450520	2450520 00 2450520	581383 581382 1162765	637938 649817 1287755	612630 612630 1225260
202 6 250100	116X135 5LT 1SF1G .3595	2	16 EVANS LLC 32 KENNEDY DR CRESSKILL, NJ 16 EVANS RD	07626	434200 140100 574300	1303087	1303087 00 1303087	319948 319947 639895	328437 334755 663192	325772 325772 651544
202 7 250200	87X155 6.4LT 1SF1G .3096	2	MORR, EDWARD & ERINN 12 EVANS RD CRESSKILL, NJ 12 EVANS RD	07626	463300 785700 1249000	2833981	2833981 00 2833981	667518 667517 1335035	742604 756342 1498946	708496 708495 1416991



Block No. Lot No. Qualification Account No.	Land Dimensions Building Description Additional Lots Acreage	Prop. Class	Owner's Name Address City State Property Location	Billing Code Zip Code	Land Improvement Exemption Net Total	2025 Property Tax Special Dist	2025 Total Tax Deduction Net Tax	Amt.Billed 2025 1st Q 2nd Q Total	2nd Half 2025 3rd Q 4th Q Total	Preliminary 2026 Tax 1st Q 2nd Q Total
202 8 250300	75 X 139 1SF1G .2393	2	MCMAHON, YVONNE ALICE TRSTE 210 CAMPORA DR NORTHVALE, NJ 8 EVANS RD	07647	436000 115000 551000	1250219	1250219 00	303848 303847	318232 324292	312555 312555
202 9 250400	80X130 1.5SF1G .2388	2	MORAD, EYAL & CAROLINA 4 EVANS ROAD CRESSKILL, NJ 4 EVANS RD	07626	413900 834300 1248200	2832166	2832166 00	673153 673152	736066 749795	708042 708041
202 10 250500	72X135 3.4LT 1.5SF1G .2231	2	LOMBARD, ROSEMARY 4 DEACON PL CRESSKILL, NJ 4 DEACON PL	02640 07626	400500 194800 595300	1350736	1350736 00	312743 312742	359351 365900	337684 337684
202 11 250600	79X144 2.4LT 1SF1G .2612	2	LEUNG, JOOK P. & BARBARA ENG 282 BROOKSIDE AVENUE CRESSKILL, NJ 282 BROOKSIDE AVE	02640 07626	421000 152000 573000	1300137	1300137 00	300150 300150	346767 353070	325035 325034
202 12 250700	80X115 3.3LT 1SF1G .2112	2	ORON, LIAT 1162 PINE GROVE AVE NE ATLANTA, GA 274 BROOKSIDE AVE	30319	394700 783300 1178000	2672882	2672882 00	637158 637157	692805 705762	668221 668220
202 13 250800	99X115 4LT 1SF1G .2614	2	WEISSY, DAVID & TZILA 270 BROOKSIDE AVENUE CRESSKILL, NJ 270 BROOKSIDE AVE	07626	412600 744300 1156900	2625006	2625006 00	645668 645667	660473 673198	656252 656251
203 1 250900	101X100 4LT 1SF1 .2319	2	GIANNONE, CHERYL J & JAMES F 42 PIERCE AVE CRESSKILL, NJ 42 PIERCE AVE	07626	387100 243400 630500	1430605 V1	1430605 -25000	345460 345460	353875 360810	351402 351401
203 2 251000	103X103 4.2LT 1SF1G .2435	2	CHOI, WON YOUNG & OH, SUN YUNG 38 PIERCE AVE CRESSKILL, NJ 38 PIERCE AVE	07626	392100 265800 657900	1492775	1492775 00	360238 360237	382532 389768	373194 373194
203 3 251100	105X105 4.4LT 1SF1G .2531	2	HAMLETT, MICHAEL D & KAREN 34 PIERCE AVE CRESSKILL, NJ 34 PIERCE AVE	07626	394700 256300 651000	1477119	1477119 00	356558 356557	378422 385582	369280 369280
203 4 251200	105X105 4.4LT 1SF1G .2531	2	GADISH, REVITAL & YIFTAH 30 PIERCE AVE CRESSKILL, NJ 30 PIERCE AVE	07626	394700 221500 616200	1398158	1398158 00	337008 337007	358683 365460	349540 349539
203 5 251300	105X105 4.4LT 1SF1G .2531	2	HASISEY, DALIA 26 PIERCE AVE CRESSKILL, NJ 26 PIERCE AVE	07626	394700 205000 599700	1360719	1360719 00	324300 324300	352762 359357	340180 340180
203 6 251400	103X103 4.2LT 1SF1G .2435	2	TSIMMERMAN, LIUBOV 22 PIERCE AVE CRESSKILL, NJ 22 PIERCE AVE	07626	393800 257300 651100	1477346	1477346 00	356558 356557	378535 385696	369337 369336
203 7 251500	100X101 4LT 1SF .2319	2	VALENTINO, MICHAEL & NANCY 18 PIERCE AVE CRESSKILL, NJ 18 PIERCE AVE	02640 07626	387100 283100 670200	1520684	1520684 00	365355 365355	391301 398673	380171 380171
203 8 251600	100X100 4LT 1SF1C .2296	2	AZELBY, JANET 14 PIERCE AVE CRESSKILL, NJ 14 PIERCE AVE	07626	387100 510000 897100	2035520	2035520 00	482023 482022	530804 540671	508880 508880

Block No. Lot No. Qualification Account No.	Land Dimensions Building Description Additional Lots Acreage	Prop. Class	Owner's Name Address City State Property Location	Billing Code Zip Code	Land Improvement Exemption Net Total	2025 Property Tax Special Dist	2025 Total Tax Deduction Net Tax	Amt.Billed 2025 1st Q 2nd Q Total	2nd Half 2025 3rd Q 4th Q Total	Preliminary 2026 Tax 1st Q 2nd Q Total
203 9 251700	112X100 4.8LT 1SF1G .2571	2	SCHROEDER, GREGORY & ELAINE M 10 PIERCE AVENUE CRESSKILL, NJ 10 PIERCE AVE	07626	429400 352800 782200	1774812	1774812 00 1774812	427628 427627 855255	455477 464080 919557	443703 443703 887406
204 1 251800	5.6LT .0000	15C	BOROUGH OF CRESSKILL 67 UNION AVE CRESSKILL NJ PIERCE AVE	07626	*EXEMPT*	00	00 00 00	00 00 00	00 00 00	00 00 00
205 1 251900	110X160 7LT 1SF2G .4040	2	LIANI, TAL 38 ROSE CT CLOSTER, NJ 6 OXFORD PLACE	07624	532300 283800 816100	1851731	1851731 00 1851731	426420 426420 852840	494957 503934 998891	462933 462933 925866
205 2 252000	110X160 7LT 1SF2G .4040	2	HAN, YOUNG HO (ETAL) 7 BUCKINGHAM RD CRESSKILL, NJ 7 BUCKINGHAM RD	07626	533900 277800 811700	1841747	1841747 00 1841747	448443 448442 896885	467967 476895 944862	460437 460437 920874
205 3 252100	110X160 7LT 2SF2G .4040	2	SANTINI, KRYSTIAN 11 BUCKINGHAM RD CRESSKILL, NJ 11 BUCKINGHAM RD	07626	533900 1644500 2178400	4942790	4942790 00 4942790	1204165 1204165 2408330	1255249 1279211 2534460	1235698 1235697 2471395
205 4 252200	110X160 7LT 2SF2G .4040	2	DI MAIO, FRANCO 15 BUCKINGHAM RD CRESSKILL, NJ 15 BUCKINGHAM RD	07626	533900 375900 909800	2064336	2064336 00 2064336	502780 502780 1005560	524384 534392 1058776	516084 516084 1032168
205 5 252300	110X160 7LT 2SF2G .4040	2	DAVID, MARK & STEPHANIE C 19 BUCKINGHAM RD CRESSKILL, NJ 19 BUCKINGHAM RD	07626	533900 588100 1122000	2545818	2545818 00 2545818	619448 619447 1238895	647291 659632 1306923	636455 636454 1272909
205 6 252400	106X156 6.3LT 2SF2G .3796	2	MORLEY, MICHAEL & INGRID 1 DEVON PL CRESSKILL, NJ 1 DEVON PL	07626	532300 328600 860900	1953382	1953382 00 1953382	475583 475582 951165	496374 505843 1002217	488346 488345 976691
206 1 252500	100X150 6LT 1.5SF2G .3444	2	CHO, TAE JIN & SEO, YOONSOO 2 OXFORD PL CRESSKILL, NJ 2 OXFORD PLACE	07626	495800 368300 864100	1960643	1960643 00 1960643	476043 476042 952085	499527 509031 1008558	490161 490161 980322
206 2 252600	100X150 6LT 2SF2G .3444	2	ANASTASSATOS(ETC), VASSILIOS 23 CHURCHILL RD CRESSKILL, NJ 23 CHURCHILL RD	07626	497500 411100 908600	2061613	2061613 00 2061613	501228 501227 1002455	524582 534576 1059158	515404 515403 1030807
206 3 252700	100X150 6LT 2SF2G .3444	2	SHICK, ANDREW 27 CHURCHILL RD CRESSKILL, NJ 27 CHURCHILL RD	07626	497500 622000 1119500	2540146	2540146 00 2540146	617608 617607 1235215	646308 658623 1304931	635037 635036 1270073
206 4 252800	100X150 6LT 2SF2G .3444	2	GORE, SHERRY 31 CHURCHILL RD. CRESSKILL, N.J. 31 CHURCHILL RD	07626	497500 241600 739100	1677018	1677018 00 1677018	408308 408307 816615	426137 434266 860403	419255 419254 838509
206 5 252900	100X150 6LT 1SF1G .3444	2	MILLER, RONALD K 192 E LINDEN AVE ENGLEWOOD, NJ 35 CHURCHILL RD	07631	497500 307700 805200	1826999	1826999 00 1826999	444073 444072 888145	464999 473855 938854	456750 456750 913500
206 6 253000	100X150 6LT 2SF2G .3444	2	MACE, ANNEMARIE 39 CHURCHILL RD CRESSKILL, NJ 39 CHURCHILL RD	07626	497500 654500 1152000	2613888	2613888 00 2613888	636640 636640 1273280	663968 676640 1340608	653472 653472 1306944

Block No. Lot No. Qualification Account No.	Land Dimensions Building Description Additional Lots Acreage	Prop. Class	Owner's Name Address City State Property Location	Billing Code Zip Code	Land Improvement Exemption Net Total	2025 Property Tax Special Dist	2025 Total Tax Deduction Net Tax	Amt.Billed 2025 1st Q 2nd Q Total	2nd Half 2025 3rd Q 4th Q Total	Preliminary 2026 Tax 1st Q 2nd Q Total
206 7 253100	100X150 6LT 1SF1G .3444	2	BARUCH, DAN & ZUREEN M 43 CHURCHILL RD CRESSKILL, NJ 43 CHURCHILL RD	07626	497500 490500 988000	2241772	2241772 00	544698 544697	570755 581622	560443 560443
206 8 253200	100X150 6LT 2SF2G .3444	2	PECCI, GABRIEL A & JOSEPHINE 45 CHURCHILL RD CRESSKILL, NJ 45 CHURCHILL RD	07626	497500 371300 868800	1971307	1971307 -25000 1946307	473185 473185	495190 504747	486577 486577
206 9 253300	96X146 5.3LT 1SF1G .3218	2	LUONGO, ANTHONY J. & NORMA 36 BUCKINGHAM RD CRESSKILL NJ 36 BUCKINGHAM RD	07626	495900 622700 1118600	2538103	2538103 00	618815 618815	644085 656388	634526 634526
206 10 253400	100X148 1SF2G .3398	2	BEERI, ZOHAR & MICHAL SCHNAIDER 34 BUCKINGHAM RD CRESSKILL, NJ 34 BUCKINGHAM RD	07626	486500 192900 679400	1541559	1541559 00	374095 374095	392948 400421	385390 385390
206 11 253500	100X155 6.1LT 2SF2G .3558	1	LANTSBERG, ZVI & NAOMI 30 BUCKINGHAM RD CRESSKILL, NJ 30 BUCKINGHAM RD	07626	503100 0 503100	1141534	1141534 00	476273 476272	91728 97261	285384 285383
206 12 253600	100X155 6.1LT 1SF1G .3558	2	KASPAR, GEORGE & JUDITH 26 BUCKINGHAM RD CRESSKILL NJ 26 BUCKINGHAM RD	07626 00660	504900 542900 1047800	2377458	2377458 -25000 2352458	571855 571855	598611 610137	588115 588114
206 13 253700	100X155 6.1LT 1SF1G .3558	2	BEDULA, JANET & RICHARD 22 BUCKINGHAM ROAD CRESSKILL, NJ 22 BUCKINGHAM RD	07626	504500 308300 812800	1844243	1844243 00	448270 448270	469381 478322	461061 461061
206 14 253800	100X154 6.1LT 2SF2G .3535	2	ZAISOV, BRAD & COLLEEN 18 BUCKINGHAM RD CRESSKILL, NJ 18 BUCKINGHAM RD	07626	504100 565900 1070000	2427830	2427830 00	590065 590065	617965 629735	606958 606957
206 15 253900	100X154 6.1LT 2SF2G .3535	2	ZARGHAMI, SHAHLA 14 BUCKINGHAM ROAD CRESSKILL, NJ 14 BUCKINGHAM RD	07626	503700 393000 896700	2034612	2034612 00	494845 494845	517530 527392	508653 508653
206 16 254000	100X154 6.1LT 2SF2G .3535	2	GERBER, DORI A. 10 BUCKINGHAM RD CRESSKILL, NJ 10 BUCKINGHAM RD	07626	503300 320600 823900	1869429	1869429 00	454538 454537	475646 484708	467358 467357
206 17 254100	100X153 6.1LT 2SF2G .3512	2	LEE, DAVID & BAN, ELIZABETH SOOMIN 6 BUCKINGHAM RD CRESSKILL, NJ 6 BUCKINGHAM RD	07626 00660	502900 389800 892700	2025536	2025536 00	492833 492832	515026 524845	506384 506384
206 18 254200	100X153 6.1LT 1SF1G .3512	2	LORA, ANA 4 OXFORD PLACE CRESSKILL, NJ 4 OXFORD PLACE	07626	501100 357700 858800	1948617	1948617 00	474030 474030	495555 505002	487155 487154
207 1 254300	96X156 6LT 2SF2G .3438	2	ABRAMOWITZ, MARK & MARJORIE 31 BUCKINGHAM RD CRESSKILL NJ 31 BUCKINGHAM RD	07626	509900 267700 777600	1764374	1764374 00	429008 429007	448903 457456	441094 441093
207 2 254400	76X183 10.5LT 1SF1G .3193	2	BARKAN, TOMER & ALLISON 33 BUCKINGHAM RD CRESSKILL, NJ 33 BUCKINGHAM RD	07626	569600 499000 1068600	2424653	2424653 00	591215 591215	615235 626988	606164 606163

Block No. Lot No. Qualification Account No.	Land Dimensions Building Description Additional Lots Acreage	Prop. Class	Owner's Name Address City State Property Location	Billing Code Zip Code	Land Improvement Exemption Net Total	2025 Property Tax Special Dist	2025 Total Tax Deduction Net Tax	Amt.Billed 2025 1st Q 2nd Q Total	2nd Half 2025 3rd Q 4th Q Total	Preliminary 2026 Tax 1st Q 2nd Q Total
207 3 254500	80X113 9.1LT 2SF2G .2075	2	MORLEY, HELEN 35 BUCKINGHAM RD. CRESSKILL, N.J. 35 BUCKINGHAM RD	07626	507900 317500 825400	1872833	1872833 00 1872833	455458 455457 910915	476419 485499 961918	468209 468208 936417
207 4 254600	78X131 6.4LT 2SF2G .2346	2	KANDY, JOEL & KAREN TZOUR 37 BUCKINGHAM ROAD CRESSKILL, NJ 37 BUCKINGHAM RD	07626	451300 357100 808400	1834260	1834260 00 1834260	444878 444877 889755	467806 476699 944505	458565 458565 917130
207 5 254700	100X100 4LT 2SF2G .2296	2	ZIMICK, LOUIS PHILLIP ETAL 39 BUCKINGHAM RD CRESSKILL, NJ 39 BUCKINGHAM RD	07626	427500 454900 882400	2002166	2002166 00 2002166	485300 485300 970600	510930 520636 1031566	500542 500541 1001083
207 6 254800	96X96 4LT 1SF1G .2116	2	HAM, JIAN 41 BUCKINGHAM RD CRESSKILL, NJ 41 BUCKINGHAM RD	07626	425900 1047200 1473100	3342464	3342464 00 3342464	811095 811095 1622190	852035 868239 1720274	835616 835616 1671232
207 7 254900	78X207 9.4LT 2SF2G .3707	2	REZNIK, VADIM & IRINA 61 CHURCHILL RD CRESSKILL, NJ 61 CHURCHILL RD	07626	516200 352900 869100	1971988	1971988 00 1971988	479780 479780 959560	501434 510994 1012428	492997 492997 985994
207 8 254950	43X524 .5173	15C	BOROUGH OF CRESSKILL 67 UNION AVE CRESSKILL, NJ OFF CHURCHILL ROAD	07626	*EXEMPT*	00	00 00 00	00 00 00	00 00 00	00 00 00
207 9 255000	96X150 8.4LT 2SF2G .3306	2	FARBER, DAIL N/K-A FRIED, DAIL FARBER 69 CHURCHILL RD CRESSKILL NJ 69 CHURCHILL RD	07626	501500 368000 869500	1972896	1972896 00 1972896	479665 479665 959330	502001 511565 1013566	493224 493224 986448
207 10 255100	104X151 6.1LT 2SF2G .3605	2	LAVIN, CHRISTOPHER & DIANNE 77 CHURCHILL RD CRESSKILL, NJ 77 CHURCHILL RD	02640 07626	499900 499400 999300	2267412	2267412 00 2267412	551138 551137 1102275	577072 588065 1165137	566853 566853 1133706
207 11 255200	135X107 5.5LT 2SF2G .3316	2	CARLIN, AYELET & JULIE, BENJAMIN 15 LANCASTER CT CRESSKILL, NJ 15 LANCASTER COURT	07626	471100 551200 1022300	2319599	2319599 00 2319599	423775 423775 847550	730402 741647 1472049	579900 579900 1159800
207 12 255300	125X112 5.3LT 2SF2G .3214	2	ROGOVICH, EDWARD H & JOAN 19 LANCASTER COURT CRESSKILL NJ 19 LANCASTER COURT	07626	488700 396100 884800	2007611	2007611 00 2007611	487888 487887 975775	511052 520784 1031836	501903 501903 1003806
207 13 255400	75X175 5.1LT 1SF1G .3013	2	YURTERI, SUALP & FATMA GONAC 26 LANCASTER CT CRESSKILL, NJ 26 LANCASTER COURT	07626	572000 314700 886700	2011922	2011922 00 2011922	490590 490590 981180	510495 520247 1030742	502981 502980 1005961
207 14 255500	95X137 4.4LT 2SF2G .2988	2	CAMPOLI, CAROL L. 22 LANCASTER CT. CRESSKILL NJ 22 LANCASTER COURT	07626	448900 296200 745100	1690632	1690632 00 1690632	409860 409860 819720	431358 439554 870912	422658 422658 845316
207 15 255600	100X140 5.3LT 1SF1G .3214	2	SEIGLIE, CARLOS & MARIBELL 18 LANCASTER CT CRESSKILL, NJ 18 LANCASTER COURT	07626	483500 575800 1059300	2403552	2403552 00 2403552	583855 583855 1167710	612095 623747 1235842	600888 600888 1201776
207 16 255700	100X140 5.3LT 2SF1G .3214	2	AHDOUT, ABRAHAM & AZITA 14 LANCASTER CT CRESSKILL, NJ 14 LANCASTER COURT	07626	483500 393500 877000	1989913	1989913 00 1989913	483805 483805 967610	506328 515975 1022303	497479 497478 994957

Block No. Lot No. Qualification Account No.	Land Dimensions Building Description Additional Lots Acreage	Prop. Class	Owner's Name Address City State Property Location	Billing Code Zip Code	Land Improvement Exemption Net Total	2025 Property Tax Special Dist	2025 Total Tax Deduction Net Tax	Amt.Billed 2025 1st Q 2nd Q Total	2nd Half 2025 3rd Q 4th Q Total	Preliminary 2026 Tax 1st Q 2nd Q Total
207 17 255800	100X140 5.3LT 2SF1G .3214	2	KIM, KENNETH & CHUNG, JENNIFER 10 LANCASTER CT CRESSKILL, NJ 10 LANCASTER COURT	07626	483500 433500 917000	2080673	2080673 00 2080673	505425 505425 1010850	529868 539955 1069823	520169 520168 1040337
207 18 255900	100X140 5.3LT 1SF1G .3214	2	KARAYANIS, NICHOLAS TRSTES/ETAL 401 DERCOLE CT #304 NORWOOD, NJ 6 LANCASTER COURT	07648	483500 243800 727300	1650244	1650244 00 1650244	401753 401752 803505	419369 427370 846739	412561 412561 825122
207 19 256000	113X143 6.4LT 1SF1G .3710	2	275 ALFRED LLC 1608 LEMOINE AVE, #204 FORT LEE, NJ 169 HILLSIDE AVE	07024	485100 589200 1074300	2437587	2437587 00 2437587	593055 593055 1186110	619830 631647 1251477	609397 609397 1218794
208 1 256100	198X264 1.1AC 1SF2G 1.1000	2	TANG, DELIANG & FRANCES 2 KENNEDY RD CRESSKILL, NJ 2 KENNEDY RD	07626	668500 1014800 1683300	3819408	3819408 00 3819408	920633 920632 1841265	979813 998330 1978143	954852 954852 1909704
208 2 256200	204X212 1AC 1SBR2G 1.0000	2	ALON, AMIR & ORLY GAL 8 KENNEDY RD CRESSKILL, NJ 8 KENNEDY RD	07626	650500 585400 1235900	2804257	2804257 00 2804257	672693 672692 1345385	722639 736233 1458872	701065 701064 1402129
208 3 256300	200X200 16.3LT 2SM2G .9183	2	SOGANI, JULIE 16 KENNEDY RD CRESSKILL, NJ 16 KENNEDY RD	07626	635200 662600 1297800	2944708	2944708 00 2944708	707423 707422 1414845	757794 772069 1529863	736177 736177 1472354
208 4 256400	200X200 16.3LT 1SBR2G .9183	2	MORRISON(ETAL), WILLIAM J 24 KENNEDY RD CRESSKILL, NJ 24 KENNEDY RD	07626	635200 848300 1483500	3366062	3366062 00 3366062	805173 805172 1610345	869699 886018 1755717	841516 841515 1683031
208 5 256500	200X200 16.3LT 1SBR2G .9183	2	ZAYTSEV, EDUARD & IRINA 32 KENNEDY RD CRESSKILL, NJ 32 KENNEDY RD	07626	635200 1068400 1703600	3865468	3865468 00 3865468	930983 930982 1861965	992382 1011121 2003503	966367 966367 1932734
208 6 256600	200X200 16.3LT 1SFR2G .9183	2	TOUSSAINT, MARTIAL 40 KENNEDY RD CRESSKILL, NJ 40 KENNEDY RD	07626	635200 1878900 2514100	5704493	5704493 00 5704493	1379138 1379137 2758275	1459282 1486936 2946218	1426124 1426123 2852247
208 7 256700	239X185 1.2AC 2SM2G 1.2000	2	WOLFER, CINDY & GREGG 48 KENNEDY RD CRESSKILL, NJ 48 KENNEDY RD	07626	673000 2978900 3651900	8286161	8286161 00 8286161	2003128 2003127 4006255	2119868 2160038 4279906	2071541 2071540 4143081
208 8 256800	226X195 1.3AC 1SBR2G 1.3000	2	GOLLADAY, KENNETH K 55 KENNEDY RD CRESSKILL, NJ 55 KENNEDY RD	07626	694000 2269400 2963400	6723955	6723955 00 6723955	1627365 1627365 3254730	1718314 1750911 3469225	1680989 1680989 3361978
208 9 256900	188X232 1AC 2SM2G 1.0000	2	STEVENSON(ETAL), CLINTON L 47 KENNEDY RD CRESSKILL, NJ 47 KENNEDY RD	07626	641500 522700 1164200	2641570	2641570 00 2641570	633018 633017 1266035	681365 694170 1375535	660393 660392 1320785
208 10 257000	194X241 1AC 2SF2G 1.0000	2	BARRS, CHAD & SARAH 18 EISENHOWER DR CRESSKILL, NJ 18 EISENHOWER DR	07626	644500 1297400 1941900	4406171	4406171 00 4406171	1061623 1061622 2123245	1130783 1152143 2282926	1101543 1101543 2203086
208 11 257100	240X197 1.1AC 2SF2G 1.1000	2	LEVY, MIKO & DAROM, LIAT 32 EISENHOWER DR CRESSKILL, NJ 32 EISENHOWER DR	07626	662500 2062700 2725200	6183479	6183479 00 6183479	1496898 1496897 2993795	1579854 1609830 3189684	1545870 1545870 3091740

25083400

56914236

00

00

56914236

27476605

29437631

28457122



Block No. Lot No. Qualification Account No.	Land Dimensions Building Description Additional Lots Acreage	Prop. Class	Owner's Name Address City State Property Location	Billing Code Zip Code	Land Improvement Exemption Net Total	2025 Property Tax Special Dist	2025 Total Tax Deduction Net Tax	Amt.Billed 2025 1st Q 2nd Q Total	2nd Half 2025 3rd Q 4th Q Total	Preliminary 2026 Tax 1st Q 2nd Q Total
208 12 257200	263X200 1.1AC 1.1000	2	ROSS, MATTHEW & SUSAN 40 EISENHOWER DR CRESSKILL, NJ 40 EISENHOWER DR	00660 07626	658000 985700 1643700	3729555	3729555 00	898093 898092	957645 975725	932389 932389
209 1 257300	227X205 1AC 2SB 1.0000	2	RAJ HOLDINGS LLC 223 TRUMAN DRIVE CRESSKILL, NJ 200 HILLSIDE AVE	07626	620800 521200 1142000	2591198	2591198 00	622323 622322	666996 679557	647800 647799
209 2 257400	200X200 16.3LT 1SBR2G .9183	2	KEREN, YOUAD & SVETLANA DONESKA- 188 HILLSIDE AVE CRESSKILL, NJ 188 HILLSIDE AVE	07626	603400 654000 1257400	2853041	2853041 00	685285 685285	734320 748151	713261 713260
209 3 257500	225X200 1.1AC 2SF2G 1.1000	2	STERN, ANDREW & BERNADINE 174 HILLSIDE AVE CRESSKILL, NJ 174 HILLSIDE AVE	01576 07626	629400 688800 1318200	2990996	2990996 00	719268 719267	768981 783480	747749 747749
209 4 257600	244X225 1.2AC 2SF2G 1.2000	2	LULAJ (ETC), LUIGI 173 WILSON DR CRESSKILL, NJ 173 WILSON DRIVE	07626	677500 1299700 1977200	4486267	4486267 00	1083013 1083012	1149247 1170995	1121567 1121567
209 5 257700	220X200 1AC 1SBR2G 1.0000	2	187 WILSON DRIVE LLC 32 THISTLE DR PARAMUS, NJ 187 WILSON DRIVE	07652	647500 399700 1047200	2376097 v1	2376097 -25000	545060 545060	624729 636248	587775 587774
209 6 257800	231X210 1.1AC 1.1000	2	PHILOMIN, ARVIND ETAL 199 WILSON DRIVE CRESSKILL, NJ 199 WILSON DRIVE	07626	658000 1354400 2012400	4566136	4566136 00	1103195 1103195	1168805 1190941	1141534 1141534
209 7 257810	.9183 AC .9183	2	209 WILSON DRIVE LLC PO BOX 44 DEMAREST, NJ 209 WILSON DRIVE	07627	635200 1188800 1824000	4138656	4138656 00	999120 999120	1060176 1080240	1034664 1034664
209 8 257820	1.09 AC 2SF3G 1.0900	2	MASHIAH, ARNON & TAL ERLANGER 210 HILLSIDE AVE CRESSKILL, NJ 210 HILLSIDE AVE	07626	628700 1121200 1749900	3970523	3970523 00	957835 957835	1017802 1037051	992631 992631
209 9 257825	.9183 AC .9183	2	RESNICK, JENNIFER & JONATHAN 220 HILLSIDE AVE CRESSKILL, NJ 220 HILLSIDE AVE	07626	603400 1574900 2178300	4942563	4942563 00	1196978 1196977	1262323 1286285	1235641 1235641
209 10 257830	.9696 AC .9696	2	CNAANI, OMER & GIL 217 WILSON DR CRESSKILL, NJ 217 WILSON DRIVE	07626	635500 820500 1456000	3303664	3303664 00	795283 795282	848542 864557	825916 825916
209 11 257835	.9696 AC .9696	2	YOON, YEAMYUNG & YOO, HYE YOUNG 225 WILSON DR. CRESSKILL, N.J. 225 WILSON DRIVE	00154 07626	636900 1386800 2023700	4591775	4591775 00	1107163 1107162	1177595 1199855	1147944 1147944
209 12 257840	.9183 AC 2SS3G .9183	2	BRAUNER, JUDITH S 231 WILSON DR CRESSKILL, NJ 231 WILSON DRIVE	07626	644700 1084500 1729200	3923555	3923555 00	945358 945357	1006910 1025930	980889 980889
209 13 257845	.9183 AC .9183	2	LIM, CHAE HO & MI YOUNG 237 WILSON DR CRESSKILL, NJ 237 WILSON DRIVE	07626	644700 981800 1626500	3690529	3690529 00	889180 889180	947139 965030	922633 922632

Block No. Lot No. Qualification Account No.	Land Dimensions Building Description Additional Lots Acreage	Prop. Class	Owner's Name Address City State Property Location	Billing Code Zip Code	Land Improvement Exemption Net Total	2025 Property Tax Special Dist	2025 Total Tax Deduction Net Tax	Amt.Billed 2025 1st Q 2nd Q Total	2nd Half 2025 3rd Q 4th Q Total	Preliminary 2026 Tax 1st Q 2nd Q Total
209 14 257850	.981 AC 2SBR2AG .9810	2	KIM, JAY JINKOOK & JULIE CHEUYUN 319 TRUMAN DR CRESSKILL, NJ 319 TRUMAN DRIVE	01175 07626	644700 890400 1535100	3483142	3483142 00 3483142	837143 837142 1674285	895986 912871 1808857	870786 870785 1741571
210 1 257900	221X220 1.1AC 2SM2G 1.1000	2	SARKISIAN, VAZGEN & CAMETTE 200 WILSON DRIVE CRESSKILL, NJ 200 WILSON DRIVE	06600 07626	515500 678000 1193500	2708052	2708052 00 2708052	645840 645840 1291680	701622 714750 1416372	677013 677013 1354026
210 2 258000	210X220 1.1AC 2SBR2G 1.1000	2	LEVY, EINAT & ALMANI, YOSSI 188 WILSON DRIVE CRESSKILL, NJ 188 WILSON DRIVE	07626	656500 594400 1250900	2838292	2838292 00 2838292	681835 681835 1363670	730431 744191 1474622	709573 709573 1419146
210 3 258100	235X220 1.3AC 2SF2G 1.3000	2	ALVAREZ, MANUEL & KATARINA M 23 KENNEDY RD CRESSKILL, NJ 23 KENNEDY RD	07626	688000 956600 1644600	3731597	3731597 00 3731597	899588 899587 1799175	957166 975256 1932422	932900 932899 1865799
210 4 258200	211X220 1AC 2SM2G 1.0000	2	MONHITE, YAHAV Yael ETAL 33 KENNEDY RD CRESSKILL, NJ 33 KENNEDY RD	07626	649000 1526500 2175500	4936210	4936210 00 4936210	1195483 1195482 2390965	1260657 1284588 2545245	1234053 1234052 2468105
210 5 258300	195X210 1AC 2SF2G 1.0000	2	BEN YOSEF, EYAL & ANN 7 EISENHOWER DR CRESSKILL, NJ 7 EISENHOWER DR	01576 07626	641500 900300 1541800	3498344	3498344 00 3498344	840650 840650 1681300	900042 917002 1817044	874586 874586 1749172
210 6 258400	333X241 1.4AC 2SF2G 1.4000	2	BLICKMAN, TYLER & DANIELLE 15 EISENHOWER DRIVE CRESSKILL, NJ 15 EISENHOWER DR	07626	712000 677300 1389300	3152322	3152322 00 3152322	759115 759115 1518230	809405 824687 1634092	788081 788080 1576161
210 7 258500	183X211 16.3LT .8864	15C	BOROUGH OF CRESSKILL 67 UNION AVE CRESSKILL NJ 23 EISENHOWER DR	07626	*EXEMPT*	00	00 00 00	00 00 00	00 00 00	00 00 00
210 8 258600	195X210 16.3LT .9401	15C	BOROUGH OF CRESSKILL 67 UNION AVE CRESSKILL NJ 31 EISENHOWER DR	07626	*EXEMPT*	00	00 00 00	00 00 00	00 00 00	00 00 00
210 9 258700	180X215 1AC 1.0000	15C	BOROUGH OF CRESSKILL 67 UNION AVE CRESSKILL NJ 39 EISENHOWER DR	07626	*EXEMPT*	00	00 00 00	00 00 00	00 00 00	00 00 00
210 10 258800	228X255 1.2AC 2SF2G 1.2000	2	GEYMAN, KONSTANTIN 47 EISENHOWER DR CRESSKILL, NJ 47 EISENHOWER DR	07626	680500 100000 *PARTIAL* 780500	1770955	1770955 00 1770955	784070 784070 1568140	97115 105700 202815	442739 442739 885478
210 11 258900	225X262 1.3AC 2SB2G 1.3000	2	KARLIS, ELIAS G & STEPHANIE S 55 EISENHOWER DR CRESSKILL, NJ 55 EISENHOWER DR	07626	688000 632100 1320100	2995307	2995307 00 2995307	719843 719842 1439685	770551 785071 1555622	748827 748827 1497654
210 12 259000	358X225 1.5AC 1.5000	2	BEN-SHACHAR, TAL DAVID & TAMAR 63 EISENHOWER DR CRESSKILL, NJ 63 EISENHOWER DR	07626	716500 1272700 1989200	4513495	4513495 00 4513495	1091580 1091580 2183160	1154227 1176108 2330335	1128374 1128374 2256748
210 13 259100	181X262 1.1AC 1.1000	2	AHN, IKE B & EVANGELINE 87 EISENHOWER DR CRESSKILL, NJ 87 EISENHOWER DR	07626	665500 1190900 1856400	4212172	4212172 00 4212172	1014818 1014817 2029635	1081058 1101479 2182537	1053043 1053043 2106086

16676900

37839888

00

00

37839888

18939925

18899963

18919946

Block No. Lot No. Qualification Account No.	Land Dimensions Building Description Additional Lots Acreage	Prop. Class	Owner's Name Address City State Property Location	Billing Code Zip Code	Land Improvement Exemption Net Total	2025 Property Tax Special Dist	2025 Total Tax Deduction Net Tax	Amt.Billed 2025 1st Q 2nd Q Total	2nd Half 2025 3rd Q 4th Q Total	Preliminary 2026 Tax 1st Q 2nd Q Total
210 14 259200	1.16 AC 2SF2G 16-17 1.1600	2	78 INVESTMENTS LLC PO BOX 704 ALPINE, NJ 171 HOOVER DRIVE	07620	671500 1074300 1745800	3961220	3961220 00 3961220	903958 903957 1807915	1067051 1086254 2153305	990305 990305 1980610
210 15 259201	.99AC 2SFR3G .9900	2	KIM (ETAL), EUNG SIK 181 HOOVER DRIVE CRESSKILL, NJ 181 HOOVER DRIVE	07626	646000 934200 1580200	3585474	3585474 00 3585474	863363 863362 1726725	920684 938065 1858749	896369 896368 1792737
210 16 259202	1.08 AC 1.0800	2	SHIN,DONGWUK & SOON HEE 191 HOOVER DR. CRESSKILL, N.J. 191 HOOVER DRIVE	07626 00672	658000 770800 1428800	3241947	3241947 00 3241947	781713 781712 1563425	831403 847119 1678522	810487 810487 1620974
210 17 259203	1.28 AC 1.2800	2	TADROS, RENEE 197 HOOVER DRIVE CRESSKILL, NJ 197 HOOVER DRIVE	07626	586100 1590700 2176800	4939159	4939159 00 4939159	1193298 1193297 2386595	1264310 1288254 2552564	1234790 1234790 2469580
210 18 259204	.95 AC 2SFR2G .9500	2	HAKIM,GEORGE ETALS TRUSTEES 74 PFISTER DR., UNIT 207 ASPEN, CO 203 HOOVER DRIVE	81611	638500 964500 1603000	3637207	3637207 00 3637207	874920 874920 1749840	934867 952500 1887367	909302 909302 1818604
210 19 259205	.93 2SBR3AG .9300	2	GABEL SALTON, JONATHAN B 257 TRUMAN DR CRESSKILL, NJ 257 TRUMAN DRIVE	07626	637000 2051200 2688200	6099526	6099526 00 6099526	1474013 1474012 2948025	1560966 1590535 3151501	1524882 1524881 3049763
210 20 259206	1.12 1.1200	2	SHIN, DIOGO DONG ZIN ETAL 263 TRUMAN DRIVE CRESSKILL, NJ 263 TRUMAN DRIVE	07626	665500 1424300 2089800	4741756	4741756 00 4741756	1146205 1146205 2292410	1213179 1236167 2449346	1185439 1185439 2370878
210 21 259207	1.17 2SFR3AG 1.1700	2	MUTLU, MURAT & UCAR, HATICE KUBRA 269 TRUMAN DR CRESSKILL, NJ 269 TRUMAN DRIVE	07626	673000 1305900 1978900	4490124	4490124 00 4490124	1084220 1084220 2168440	1149958 1171726 2321684	1122531 1122531 2245062
210 22 259210	2.755 AC 2.7550	15C	BOROUGH OF CRESSKILL 67 UNION AVE CRESSKILL NJ EAST OF HILLSIDE AVE	07626	*EXEMPT*	00	00 00 00	00 00 00	00 00 00	00 00 00
210 23 259220	.977 AC .9770	2	KANG, JUNG & KWON, JI YUN 206 LOZIER TERRACE RIVER EDGE, NJ 275 TRUMAN DRIVE	07661	644100 906600 1550700	3518538	3518538 00 3518538	844848 844847 1689695	905893 922950 1828843	879635 879634 1759269
210 24 259230	1.061 AC 1.0610	2	LOW STANLEY & CYNTHIA P.O.BOX 470 CRESSKILL, N.J. 281 TRUMAN DRIVE	07626 01175	656700 762200 1418900	3219484	3219484 00 3219484	774008 774007 1548015	827931 843538 1671469	804871 804871 1609742
210 25 259240	1.21 2SF3G 1.2100	2	IRONI, GUY & TAL 291 TRUMAN DR CRESSKILL, NJ 291 TRUMAN DRIVE	07626	679000 1294100 1973100	4476964	4476964 00 4476964	1082783 1082782 2165565	1144848 1166551 2311399	1119241 1119241 2238482
210 26 259250	1.026 AC 2SF1G 1.0260	2	CHA, CHONG SON 299 TRUMAN DRIVE CRESSKILL, NJ 299 TRUMAN DRIVE	07626	651400 1259400 1910800	4335605	4335605 00 4335605	1047535 1047535 2095070	1109758 1130777 2240535	1083902 1083901 2167803
210 27 259260	1.057 AC 1.0570	2	AROESTY, ERIC & LORI 307 TRUMAN DR CRESSKILL, NJ 307 TRUMAN DRIVE	07626	656100 2744200 3400300	7715281	7715281 00 7715281	1677563 1677562 3355125	2161376 2198780 4360156	1928821 1928820 3857641

25545300

57962285

00

00

57962285

27496845

30465440

28981145

Block No. Lot No. Qualification Account No.	Land Dimensions Building Description Additional Lots Acreage	Prop. Class	Owner's Name Address City State Property Location	Billing Code Zip Code	Land Improvement Exemption Net Total	2025 Property Tax Special Dist	2025 Total Tax Deduction Net Tax	Amt.Billed 2025 1st Q 2nd Q Total	2nd Half 2025 3rd Q 4th Q Total	Preliminary 2026 Tax 1st Q 2nd Q Total
210 28 259270	.9663 AC .9663	2	ENTENBERG, DANIEL & AMBER DAWN 226 WILSON DR CRESSKILL, NJ 226 WILSON DRIVE	07626	642400 1113800 1756200	3984818	3984818 00 3984818	961573 961572 1923145	1021178 1040495 2061673	996205 996204 1992409
210 29 259275	.9183 AC 2SF2G .9183	2	KARLIS, GABRIEL & PAMELA 12 JOHNSON COURT CRESSKILL, NJ 12 JOHNSON COURT	07626	635200 892400 1527600	3466124	3466124 00 3466124	833175 833175 1666350	891486 908288 1799774	866531 866531 1733062
210 30 259280	.9801 AC .9801	2	JEROME, STEPHEN J. & LESLIE 18 JOHNSON COURT CRESSKILL, N.J. 18 JOHNSON COURT	07626	644500 1369200 2013700	4569085	4569085 00 4569085	1102850 1102850 2205700	1170618 1192767 2363385	1142272 1142271 2284543
210 31 259285	.9183 AC .9183	2	ROBERTS, SCOTT 15 JOHNSON COURT CRESSKILL, NJ 15 JOHNSON COURT	07626	635200 644600 1279800	2903866	2903866 00 2903866	697763 697762 1395525	747132 761209 1508341	725967 725966 1451933
210 32 259290	.9215 AC .9215	2	EMRICK, ANDREA & SIMON, NEIL IRA 7 JOHNSON CT CRESSKILL, NJ 7 JOHNSON COURT	07626	635700 1062000 1697700	3852081	3852081 00 3852081	928453 928452 1856905	988251 1006925 1995176	963021 963020 1926041
210 33 259295	.9183 2SS3G .9183	2	RADOVICH, PETER & NANCY 208 WILSON DR CRESSKILL, NJ 208 WILSON DRIVE	07626	635200 990600 1625800	3688940	3688940 00 3688940	888088 888087 1776175	947441 965324 1912765	922235 922235 1844470
211 1 259300	213X262 1.3AC 1SBR3G 1.3000	2	SOBEL, HARVEY & WESTERFELD, GAIL 101 EISENHOWER DR CRESSKILL, NJ 101 EISENHOWER DR	07626	659300 986900 1646200	3735228	3735228 00 3735228	901370 901370 1802740	957190 975298 1932488	933807 933807 1867614
211 2 259400	187X265 1.2AC 2SF2G 1.2000	2	GONZALEZ, CARLOS & SUAREZ, TERESA 109 EISENHOWER DRIVE CRESSKILL, N.J. 109 EISENHOWER DR	07626	673000 961000 1634000	3707546	3707546 00 3707546	893838 893837 1787675	950949 968922 1919871	926887 926886 1853773
211 3 259500	175X232 1.3AC 1SF2G 1.3000	2	LEE, GERALD J & STEPHANIE Y CHO 117 EISENHOWER DR CRESSKILL, NJ 117 EISENHOWER DR	07626	689500 689100 1378600	3128043	3128043 00 3128043	752100 752100 1504200	804340 819503 1623843	782011 782011 1564022
211 4 259600	150X375 1.2AC 1.2000	2	MI QUELI, MIGUEL M & MADELY TRSTES 125 EISENHOWER DR CRESSKILL, NJ 125 EISENHOWER DR	07626	677500 799500 1477000	3351313	3351313 00 3351313	806208 806207 1612415	861326 877572 1738898	837829 837828 1675657
211 5 259700	206X242 1AC 2SM2G 1.0000	1	SULTANA, MEHTAB 732 PEMBROKE WAY RIDGEFIELD, NJ 133 EISENHOWER DR	07657	644500 0 644500	1462371	1462371 00 1462371	344713 344712 689425	382928 390018 772946	365593 365593 731186
211 6 259800	173X248 1AC 2SF2G 1.0000	2	GORMAN, EUGENE S. & RICKIE ELLEN 175 TRUMAN DRIVE CRESSKILL, NJ 175 TRUMAN DRIVE	07626	652000 647000 1299000	2947431	2947431 00 2947431	707768 707767 1415535	758804 773092 1531896	736858 736858 1473716
211 7 259900	180X208 1AC 2SM2G 1.0000	2	O'GORMAN, JAMES & M.E. 179 TRUMAN DR CRESSKILL NJ 179 TRUMAN DRIVE	07626	643000 749100 1392100	3158675	3158675 -25000 3133675	751600 751600 1503200	807581 822894 1630475	783419 783419 1566838
211 8 259902	.98 AC .9800	2	SISTI, MICHAEL B & ELENA 187 TRUMAN DR CRESSKILL, NJ 187 TRUMAN DRIVE	07626	644500 1379100 2023600	4591548	4591548 00 4591548	1109233 1109232 2218465	1175412 1197671 2373083	1147887 1147887 2295774

21395800

48547069

00

25000

48522069

23357455

25164614

24261038

Block No. Lot No. Qualification Account No.	Land Dimensions Building Description Additional Lots Acreage	Prop. Class	Owner's Name Address City State Property Location	Billing Code Zip Code	Land Improvement Exemption Net Total	2025 Property Tax Special Dist	2025 Total Tax Deduction Net Tax	Amt.Billed 2025 1st Q 2nd Q Total	2nd Half 2025 3rd Q 4th Q Total	Preliminary 2026 Tax 1st Q 2nd Q Total
211 9 259904	.92 AC .9200	2	MARTIN, HARRY R & SARA R WALLACE 193 TRUMAN DR CRESSKILL, NJ 193 TRUMAN DRIVE	07626	635500 1362400 1997900	4533235	4533235 00 4533235	1237803 1237802 2475605	1017827 1039803 2057630	1133309 1133309 2266618
211 10 259906	1.03 AC 1.0300	2	CHRISTODOULOU, EVAN & FOTINI 201 TRUMAN DR CRESSKILL, NJ 201 TRUMAN DRIVE	07626	652000 1778300 2430300	5514351	5514351 00 5514351	1335840 1335840 2671680	1407969 1434702 2842671	1378588 1378588 2757176
211 11 259908	.92 1.5SF2G .9200	2	NINIO, BENJAMIN & TALIA TOLLMAN 209 TRUMAN DRIVE CRESSKILL, NJ 209 TRUMAN DRIVE	07626	635500 1406700 2042200	4633752	4633752 00 4633752	1120158 1120157 2240315	1185487 1207950 2393437	1158438 1158438 2316876
211 12 259910	.92 2SFR2G .9200	2	ECEVIT, BULENT & ELIF OGUTEN 6 VAN BUREN COURT CRESSKILL, NJ 6 VAN BUREN COURT	07626	635500 1063300 1698800	3854577	3854577 00 3854577	929603 929602 1859205	988343 1007029 1995372	963645 963644 1927289
211 13 259912	.92 AC 2SFR2G .9200	2	GOLDMAN, ALEXANDER & RAIMONDA 16 VAN BUREN CT CRESSKILL, NJ 16 VAN BUREN COURT	07626	635500 1245300 1880800	4267535	4267535 00 4267535	1028733 1028732 2057465	1094691 1115379 2210070	1066884 1066884 2133768
211 14 259914	1.04 AC 1.0400	2	FREEMAN, GORDON M & SUELLEN MAY 22 VAN BUREN CT CRESSKILL, NJ 22 VAN BUREN COURT	07626	653500 1087900 1741400	3951237	3951237 00 3951237	952258 952257 1904515	1013783 1032939 2046722	987810 987809 1975619
211 15 259916	1.05 AC 2SF3G 1.0500	2	23 VAN BUREN LLC 23 VAN BUREN COURT CRESSKILL, NJ 23 VAN BUREN COURT	07626	655000 1184300 1839300	4173372	4173372 00 4173372	1007170 1007170 2014340	1069400 1089632 2159032	1043343 1043343 2086686
211 16 259918	.92 AC 2SFR2G .9200	2	TOPILOW, MARIA LORENA 15 VAN BUREN CT CRESSKILL, NJ 15 VAN BUREN COURT	07626	635500 738000 1373500	3116472	3116472 00 3116472	815638 815637 1631275	735044 750153 1485197	779118 779118 1558236
211 17 259920	.92 2SF2G .9200	2	KAVADIA, SURBHI 223 TRUMAN DRIVE CRESSKILL, NJ 223 TRUMAN DRIVE	07626	635500 1134200 1769700	4015449	4015449 00 4015449	968300 968300 1936600	1029692 1049157 2078849	1003863 1003862 2007725
211 18 259922	.92 2SS3G .9200	2	BAGGETT, COREY & JANIN 229 TRUMAN DR CRESSKILL, NJ 229 TRUMAN DRIVE	07626	635500 1083000 1718500	3899277	3899277 00 3899277	939493 939492 1878985	1000694 1019598 2020292	974820 974819 1949639
211 19 259924	.92 .9200	2	YUN, SUNG 235 TRUMAN DR CRESSKILL, NJ 235 TRUMAN DRIVE	07626	635500 1008100 1643600	3729328	3729328 00 3729328	898150 898150 1796300	957475 975553 1933028	932332 932332 1864664
211 20 259926	.92 .9200	2	MEER, E HARVEY 241 TRUMAN DR CRESSKILL, NJ 241 TRUMAN DRIVE	07626	635500 733400 1368900	3106034	3106034 00 3106034	743590 743590 1487180	801898 816956 1618854	776509 776508 1553017
211 21 259928	.95 .9500	2	IACONO, JOHN & BEATRICE 249 TRUMAN DRIVE CRESSKILL, N.J. 249 TRUMAN DRIVE	07626	638500 1314500 1953000	4431357	4431357 00 4431357	1064613 1064612 2129225	1140325 1161807 2302132	1107840 1107839 2215679
211 22 259930	.92 AC 2SF3G .9200	2	FIorentINOS, ANTONIOS & ROXANA 198 HOOVER DRIVE CRESSKILL, NJ 198 HOOVER DRIVE	07626	635500 1380200 2015700	4573623	4573623 00 4573623	1102678 1102677 2205355	1173048 1195220 2368268	1143406 1143406 2286812



Block No. Lot No. Qualification Account No.	Land Dimensions Building Description Additional Lots Acreage	Prop. Class	Owner's Name Address City State Property Location	Billing Code Zip Code	Land Improvement Exemption Net Total	2025 Property Tax Special Dist	2025 Total Tax Deduction Net Tax	Amt.Billed 2025 1st Q 2nd Q Total	2nd Half 2025 3rd Q 4th Q Total	Preliminary 2026 Tax 1st Q 2nd Q Total
211 23 259932	.92 AC .9200	2	PARK, KI HYO & LEE, DONG KYONG 192 HOOVER DRIVE CRESSKILL, NJ 192 HOOVER DRIVE	07626	635500 1285600 1921100	4358976	4358976 00 4358976	1053170 1053170 2106340	1115752 1136884 2252636	1089744 1089744 2179488
211 24 259934	.92 AC 2SF3G .9200	2	SELECTIVE REALTY LLC 186 HOOVER DR CRESSKILL, NJ 186 HOOVER DRIVE	07626	635500 2021000 2656500	6027599	6027599 00 6027599	1458143 1458142 2916285	1541046 1570268 3111314	1506900 1506900 3013800
211 25 259936	.92 AC .9200	2	KAPLAN, ANNA 178 HOOVER DRIVE CRESSKILL, NJ 178 HOOVER DRIVE	07626	635500 1118900 1754400	3980734	3980734 00 3980734	959330 959330 1918660	1021388 1040686 2062074	995184 995183 1990367
212 1 260000	150X262 2SF2G .9022	2	FINK, LAWRENCE R & JOSEPHINE 160 HOOVER DR CRESSKILL, NJ 160 HOOVER DRIVE	07626	644500 1416700 2061200	4676863	4676863 00 4676863	1129070 1129070 2258140	1198025 1220698 2418723	1169216 1169216 2338432
212 2 260100	149X270 16.3LT .9236	2	RAKOVSKY, DAVID 110 EISENHOWER DR CRESSKILL, NJ 110 EISENHOWER DR	07626	636100 1202900 1839000	4172691	4172691 00 4172691	1005848 1005847 2011695	1070384 1090612 2160996	1043173 1043173 2086346
212 3 260200	156X314 1.1AC 1.1000	2	AWOONOR, DUNYO K & BATHSHEBA 118 EISENHOWER DR CRESSKILL, NJ 118 EISENHOWER DR	07626	667000 1264800 1931800	4383254	4383254 00 4383254	1011425 1011425 2022850	1169577 1190827 2360404	1095814 1095813 2191627
212 4 260300	150X331 1.1AC 1SBR2G 1.1000	2	HYUN,EUGENE & GYEON HYEONG 126 EISENHOWER DR CRESSKILL NJ 126 EISENHOWER DR	00672 07626	668500 464200 1132700	2570096	2570096 00 2570096	616113 616112 1232225	662706 675165 1337871	642524 642524 1285048
212 5 260400	185X275 1.1AC 2SF2G 1.1000	2	COAN, STEPHEN S. & CAROL L. 134 EISENHOWER DR CRESSKILL, N J 134 EISENHOWER DR	07626	659500 817900 1477400	3352221	3352221 00 3352221	806725 806725 1613450	861260 877511 1738771	838056 838055 1676111
212 6 260500	181X228 16.3LT .9474	2	HONG, SEUNG JEA & SOOK HEE & JESSI 142 EISENHOWER DR CRESSKILL, NJ 142 EISENHOWER DR	07626	637000 949400 1586400	3599542	3599542 00 3599542	866468 866467 1732935	924578 942029 1866607	899886 899885 1799771
212 7 260600	187X237 1AC 1.0000	2	BALAR, NILESH & BHAVNA 161 TRUMAN DR CRESSKILL, NJ 161 TRUMAN DRIVE	07626	644500 1463700 2108200	4783506	4783506 00 4783506	1155980 1155980 2311960	1224178 1247368 2471546	1195877 1195876 2391753
213 1 260700	353X187 1AC 1SBR2G 1.0000	2	PEREYMYBIDA, NAZAR & HAN, GOOSYL 64 EISENHOWER DR CRESSKILL, NJ 64 EISENHOWER DR	07624	652000 613700 1265700	2871873	2871873 00 2871873	688735 688735 1377470	740241 754162 1494403	717969 717968 1435937
213 2 260800	192X296 1.8AC 2SST2G 1.8000	2	GABAY, DANIEL & MIRIAM 72 EISENHOWER DR CRESSKILL, NJ 72 EISENHOWER DR	02640 07626	760000 1383300 2143300	4863148	4863148 00 4863148	1175703 1175702 2351405	1244083 1267660 2511743	1215787 1215787 2431574
213 3 260900	173X270 1.2AC 2SS2G 1.2000	2	BEN-OR, ORNA 80 EISENHOWER DR CRESSKILL, NJ 80 EISENHOWER DR	07626	677500 975800 1653300	3751338	3751338 00 3751338	899875 899875 1799750	966701 984887 1951588	937835 937834 1875669
213 4 261000	150X270 16.3LT 2SF2G .9298	2	88 EISENHOWER LLC 88 EISENHOWER DR CRESSKILL, NJ 88 EISENHOWER DR	07626	637000 1768400 2405400	5457853	5457853 00 5457853	1314738 1314737 2629475	1400959 1427419 2828378	1364464 1364463 2728927

25936400

58849694

00

00

58849694

28282640

30567054

29424850

Block No. Lot No. Qualification Account No.	Land Dimensions Building Description Additional Lots Acreage	Prop. Class	Owner's Name Address City State Property Location	Billing Code Zip Code	Land Improvement Exemption Net Total	2025 Property Tax Special Dist	2025 Total Tax Deduction Net Tax	Amt.Billed 2025 1st Q 2nd Q Total	2nd Half 2025 3rd Q 4th Q Total	Preliminary 2026 Tax 1st Q 2nd Q Total
213 5 261100	158X262 1AC 1SF2G 1.0000	2	CORIAT, DAVID & JESSICA 165 HOOVER DRIVE CRESSKILL, NJ 165 HOOVER DRIVE	07626	644500 435400 1079900	2450293	2450293 00 2450293	586098 586097 1172195	633110 644988 1278098	612574 612573 1225147
300 1 261300	.919 AC 2SFR2G .9190	2	DANGELICO (TRSTE), CHIARA 320 TRUMAN DR CRESSKILL, NJ 320 TRUMAN DRIVE	07626	635400 961500 1596900	3623366	3623366 00 3623366	871585 871585 1743170	931315 948881 1880196	905842 905841 1811683
300 2 261400	.918 AC .9180	2	KAHN, FREDERICK E & ALLEGRA S 259 WILSON DR CRESSKILL, NJ 259 WILSON DRIVE	07626	635200 1027800 1663000	3773347	3773347 00 3773347	907580 907580 1815160	969947 988240 1958187	943337 943337 1886674
300 3 261500	.918 AC 1.5SFG .9180	2	WIEZEL, SIMCHA & PAULA C 265 WILSON DRIVE CRESSKILL, NJ 265 WILSON DRIVE	07626 01175	635200 660600 1295800	2940170	2940170 00 2940170	705238 705237 1410475	757721 771974 1529695	735043 735042 1470085
300 4 261600	.918 AC .9180	2	HUSTON, JAMES & YUKIYO 273 WILSON DR CRESSKILL, NJ 273 WILSON DRIVE	07626	635200 836100 1471300	3338380	3338380 00 3338380	802470 802470 1604940	858628 874812 1733440	834595 834595 1669190
301 1 261700	.918 AC 2SF2G .9180	2	SPINDLER, BRETT & DEBORAH 308 TRUMAN DRIVE CRESSKILL, NJ 308 TRUMAN DRIVE	07626	635200 851500 1486700	3373322	3373322 00 3373322	810923 810922 1621845	867562 883915 1751477	843331 843330 1686661
301 2 261800	.918 AC 2SFR2AG .9180	2	GALGANO, KEVIN & LUIGINA 254 WILSON DRIVE CRESSKILL, NJ 254 WILSON DRIVE	07626	635200 1086600 1721800	3906764	3906764 00 3906764	941620 941620 1883240	1002292 1021232 2023524	976691 976691 1953382
301 3 261900	.918 AC .9180	2	SERCHUK, ARNOLD 707 COMMERCIAL AVE CARLSTADT, N.J. 260 WILSON DRIVE	07072	635200 1150700 1785900	4052207	4052207 00 4052207	978248 978247 1956495	1038034 1057678 2095712	1013052 1013052 2026104
301 4 262000	1.053 AC 2SS2AG 1.0530	2	BLACK, CHERYL TRSTE 266 WILSON DR CRESSKILL, NJ 266 WILSON DRIVE	07626	655500 1369600 2025100	4594952	4594952 00 4594952	1109578 1109577 2219155	1176761 1199036 2375797	1148738 1148738 2297476
301 5 262100	.919 AC .9190	2	ROMITA, LINDA R (TRSTE) 6 JACKSON DRIVE CRESSKILL, NJ 6 JACKSON DRIVE	07626	635400 1235600 1871000	4245299	4245299 00 4245299	1023845 1023845 2047690	1088514 1109095 2197609	1061325 1061325 2122650
301 6 262200	.918 AC 2SS3G .9180	2	BECK, CHRISTOPHER & GISELLE 14 JACKSON DRIVE CRESSKILL, NJ 14 JACKSON DRIVE	07626	635200 797200 1432400	3250116	3250116 00 3250116	780850 780850 1561700	836330 852086 1688416	812529 812529 1625058
301 7 262300	.918 AC .9180	2	SAREEN, CHIRAGH & DIVYA 20 JACKSON DRIVE CRESSKILL, NJ 20 JACKSON DRIVE	07626	635200 1313600 1948800	4421827	4421827 00 4421827	1067488 1067487 2134975	1132708 1154144 2286852	1105457 1105457 2210914
301 8 262400	.918 AC .9180	2	ITZHAKI, SHIRAN&SAVION 26 JACKSON DR CRESSKILL, NJ 26 JACKSON DRIVE	07626	635200 1118600 1753800	3979372	3979372 00 3979372	958640 958640 1917280	1021400 1040692 2062092	994843 994843 1989686
301 9 262500	.918 AC .9180	2	GEO REALTY INVESTMENTS, LLC 32 JACKSON DRIVE CRESSKILL, NJ 32 JACKSON DRIVE	07626	635200 1658000 2293200	5203271	5203271 00 5203271	1258273 1258272 2516545	1330751 1355975 2686726	1300818 1300818 2601636

23425600

53152686

00

00

53152686

25604865

27547821

26576346

Block No. Lot No. Qualification Account No.	Land Dimensions Building Description Additional Lots Acreage	Prop. Class	Owner's Name Address City State Property Location	Billing Code Zip Code	Land Improvement Exemption Net Total	2025 Property Tax Special Dist	2025 Total Tax Deduction Net Tax	Amt.Billed 2025 1st Q 2nd Q Total	2nd Half 2025 3rd Q 4th Q Total	Preliminary 2026 Tax 1st Q 2nd Q Total
301 10 262600	.918 AC .9180	2	STARK, BRIAN & LUBOV 38 JACKSON DR CRESSKILL, NJ 38 JACKSON DRIVE	07626	635200 1538500 2173700	4932125	4932125 00 4932125	1192263 1192262 2384525	1261845 1285755 2547600	1233032 1233031 2466063
301 11 262700	.918 AC .9180	2	J. MAKRIS LLC NJ PIKE ST., PO BOX 174 ALPINE, NJ 44 JACKSON DRIVE	07620	635200 1926800 2562000	5813178	5813178 00 5813178	1400585 1400585 2801170	1491913 1520095 3012008	1453295 1453294 2906589
301 12 262800	.918 AC 2SBR3G .9180	2	MILLER,LIVINGSTON A ETAL 50 JACKSON DR CRESSKILL, NJ 50 JACKSON DRIVE	07626	635200 1370500 2005700	4550933	4550933 00 4550933	1098653 1098652 2197305	1165783 1187845 2353628	1137734 1137733 2275467
301 13 262900	.918 AC .9180	2	SHIN, KYUNG SEOP TRSTES/ETAL 56 JACKSON DR CRESSKILL, NJ 56 JACKSON DRIVE	07626	635200 1438700 2073900	4705679	4705679 00 4705679	1137638 1137637 2275275	1203796 1226608 2430404	1176420 1176420 2352840
301 14 263000	.918 AC .9180	2	CARBONELL, VINCENT 62 JACKSON DRIVE CRESSKILL, NJ 62 JACKSON DRIVE	07626	635200 1520200 2155400	4890603	4890603 00 4890603	1183810 1183810 2367620	1249637 1273346 2522983	1222651 1222651 2445302
301 15 263100	.969 .9690	2	CHUNG, DOOJIN & HEIDI 70 JACKSON DRIVE CRESSKILL, NJ 70 JACKSON DRIVE	07626	642900 2756900 3399800	7714146	7714146 00 7714146	1867370 1867370 3734740	1971004 2008402 3979406	1928537 1928536 3857073
301 16 263105	1.03 2SFR 1.0300	2	AKIVA,ELLY 119 JACKSON DR CRESSKILL,NJ 82 JACKSON DRIVE	07626	652600 1457300 2109900	4787363	4787363 00 4787363	1156038 1156037 2312075	1226040 1249248 2475288	1196841 1196841 2393682
301 17 263110	.92 2SF2AG .9200	2	LETZT, DANIEL & LOIS 88 JACKSON DR CRESSKILL, NJ 88 JACKSON DRIVE	07626	635200 1232900 1868100	4238719	4238719 00 4238719	1021890 1021890 2043780	1087195 1107744 2194939	1059680 1059680 2119360
301 18 263115	.92 .9200	2	SADIQUILLA, MOHAMMED & AISHA 94 JACKSON DR CRESSKILL, NJ 94 JACKSON DRIVE	07626	635200 1835100 2470300	5605111	5605111 00 5605111	1357748 1357747 2715495	1431221 1458395 2889616	1401278 1401278 2802556
301 19 263120	.92 .9200	2	100 JACKSON DRIVE LLC NJ 100 JACKSON DR CRESSKILL,NJ 100 JACKSON DRIVE	07626	635200 1772300 2407500	5462618	5462618 00 5462618	1323708 1323707 2647415	1394360 1420843 2815203	1365655 1365654 2731309
301 20 263125	.92 2SFR3G .9200	2	SHEVICH, DOV & MARIOLA ASTMAN 106 JACKSON DR CRESSKILL, NJ 106 JACKSON DRIVE	01175 07626	635200 1062700 1697900	3852535	3852535 00 3852535	927705 927705 1855410	989224 1007901 1997125	963134 963134 1926268
301 21 263130	.92 2SFR2G .9200	2	VAUDANT, JEROME & REVANKAR, SASHA 114 JACKSON DR CRESSKILL, NJ 114 JACKSON DRIVE	07626	635200 865500 1500700	3405088	3405088 00 3405088	818973 818972 1637945	875318 891825 1767143	851272 851272 1702544
301 22 263135	.92 1SBR2G .9200	2	LIM, ERNEST & CHO-LIM, JENNIE 218 TRUMAN DR CRESSKILL, NJ 218 TRUMAN DRIVE	07626	633900 1166000 1799900	4083973	4083973 00 4083973	986240 986240 1972480	1045847 1065646 2111493	1020994 1020993 2041987
301 23 263140	2SF2AG .0000	2	HUANG,ANDREW GUOCHANG&LIU,YAO 226 TRUMAN DR CRESSKILL,NJ 226 TRUMAN DRIVE	07626	635200 741700 1376900	3124186	3124186 00 3124186	750145 750145 1500290	804375 819521 1623896	781047 781046 1562093

29601700

67166257

00

00

67166257

32445525

34720732

33583133

Block No. Lot No. Qualification Account No.	Land Dimensions Building Description Additional Lots Acreage	Prop. Class	Owner's Name Address City State Property Location	Billing Code Zip Code	Land Improvement Exemption Net Total	2025 Property Tax Special Dist	2025 Total Tax Deduction Net Tax	Amt.Billed 2025 1st Q 2nd Q Total	2nd Half 2025 3rd Q 4th Q Total	Preliminary 2026 Tax 1st Q 2nd Q Total
301 24 263145	.92 2SFR2AG .9200	2	SHALHOV, AMNON TRSTE 232 TRUMAN DRIVE CRESSKILL, NJ 232 TRUMAN DRIVE	07626	635200 913400 1548600	3513773	3513773 00 3513773	844733 844732 1689465	903637 920671 1824308	878444 878443 1756887
301 25 263150	.92 2SFR2AG .9200	2	DADAIAN, GARY & JEAN SUSAN 79 ADAMS DRIVE CRESSKILL, NJ 79 ADAMS DRIVE	07626	635200 817300 1452500	3295723	3295723 00 3295723	792235 792235 1584470	847638 863615 1711253	823931 823931 1647862
301 26 263155	.92 2SFR2AG .9200	2	MARKOWITZ, ORIT 73 ADAMS DRIVE CRESSKILL, NJ 73 ADAMS DRIVE	07626	635200 1472200 2107400	4781691	4781691 00 4781691	1154888 1154887 2309775	1224367 1247549 2471916	1195423 1195423 2390846
301 27 263200	.918 AC 2SFR2G .9180	2	TRUSTEES OF L.NAZARIAN TRUST(ETAL 67 ADAMS DRIVE CRESSKILL, NJ 67 ADAMS DRIVE	07626	635200 2723000 3358200	7619756	7619756 00 7619756	1904745 1904745 3809490	1886663 1923603 3810266	1904939 1904939 3809878
301 28 263300	.918 AC 2SFR2G .9180	2	MITTAL, GAURAV & RADHA 61 ADAMS DR CRESSKILL, NJ 61 ADAMS DRIVE	07626	635200 1416400 2051600	4655080	4655080 00 4655080	1122113 1122112 2244225	1194144 1216711 2410855	1163770 1163770 2327540
301 29 263400	1.204 AC 2SFR2G 1.2040	2	SALOB, PETER & JODI 57 ADAMS DRIVE CRESSKILL, NJ 57 ADAMS DRIVE	07626	678100 2391800 3069900	6965603	6965603 00 6965603	1689580 1689580 3379160	1776337 1810106 3586443	1741401 1741401 3482802
301 30 263500	.919 AC 2SFR2G .9190	2	YIGITKURT, BERNARD 53 ADAMS DR CRESSKILL, NJ 53 ADAMS DRIVE	07626	635400 1146800 1782200	4043812	4043812 00 4043812	999523 999522 1999045	1012582 1032185 2044767	1010953 1010953 2021906
301 31 263600	.918 AC 2SS2G .9180	2	NUNEZ, DOMINGO C & SANDRA M 47 ADAMS DRIVE CRESSKILL, NJ 47 ADAMS DRIVE	07626	635200 573900 1209100	2743448	2743448 00 2743448	656535 656535 1313070	708539 721839 1430378	685862 685862 1371724
301 32 263700	.918 AC 2SFR2G .9180	2	BROWN, CHRISTOPHER 41 ADAMS DRIVE CRESSKILL, NJ 41 ADAMS DRIVE	07626	635200 1148900 1784100	4048123	4048123 00 4048123	976925 976925 1953850	1037324 1056949 2094273	1012031 1012031 2024062
301 33 263800	.918 AC 2SFR2G .9180	2	BROWN, ANDREW 35 ADAMS DRIVE CRESSKILL, NJ 35 ADAMS DRIVE	07626	635200 901300 1536500	3486319	3486319 00 3486319	833175 833175 1666350	901534 918435 1819969	871580 871580 1743160
301 34 263900	.918 AC 2SFR2G .9180	2	BIRANI (ETAL), AMIT 29 ADAMS DRIVE CRESSKILL, NJ 29 ADAMS DRIVE	07626	635200 1163300 1798500	4080797	4080797 00 4080797	983768 983767 1967535	1046739 1066523 2113262	1020200 1020199 2040399
301 35 264000	.918 2SFR2G .9180	2	SOBILOFF, PETER & IMELDA 23 ADAMS DRIVE CRESSKILL, NJ 23 ADAMS DRIVE	07626	635200 1261800 1897000	4304293	4304293 00 4304293	1038335 1038335 2076670	1103378 1124245 2227623	1076074 1076073 2152147
301 36 264100	.923 AC 2SFR2G .9230	2	PARK, WONSIK & HONG, SEUNG HEE 19 ADAMS DR CRESSKILL, NJ 19 ADAMS DRIVE	07626	636000 1221900 1857900	4215575	4215575 00 4215575	1017175 1017175 2034350	1080394 1100831 2181225	1053894 1053894 2107788
301 37 264200	.930 AC 2SFR2G .9300	2	MALUL, GUY & NIRIT H 17 ADAMS DRIVE CRESSKILL, NJ 17 ADAMS DRIVE	07626	637000 1276300 1913300	4341278	4341278 00 4341278	1047305 1047305 2094610	1112811 1133857 2246668	1085320 1085319 2170639

27366800

62095271

00

00

62095271

30122065

31973206

31047640

Block No. Lot No. Qualification Account No.	Land Dimensions Building Description Additional Lots Acreage	Prop. Class	Owner's Name Address City State Property Location	Billing Code Zip Code	Land Improvement Exemption Net Total	2025 Property Tax Special Dist	2025 Total Tax Deduction Net Tax	Amt.Billed 2025 1st Q 2nd Q Total	2nd Half 2025 3rd Q 4th Q Total	Preliminary 2026 Tax 1st Q 2nd Q Total
301 38 264300	.918 AC 2SS2AG .9180	2	GUNGOR, SEMIH & ALLY CICEK 11 ADAMS DRIVE CRESSKILL, NJ 11 ADAMS DRIVE	07626	635200 1116400 1751600	3974380	3974380 00 3974380	957375 957375 1914750	1020182 1039448 2059630	993595 993595 1987190
301 39 264400	.918 OUSE .9180	2	PERRY,URI&EDEN 296 TRUMAN DR CRESSKILL,NJ 296 TRUMAN DRIVE	07626	635200 662500 1297700	2944481	2944481 00 2944481	874805 874805 1749610	590299 604572 1194871	736121 736120 1472241
302 1 264500	.938 AC 2SFR .9380	2	RAMOS, SHARON & ALEJANDRO 4 ADAMS DR CRESSKILL, NJ 4 ADAMS DRIVE	07626	638200 554200 1192400	2705556	2705556 00 2705556	649405 649405 1298810	696815 709931 1406746	676389 676389 1352778
302 2 264600	.955 AC .9550	2	KOVALY, KENNETH A & FLORENCE M P.O.BOX 408 CRESSKILL, N.J. 14 ADAMS DRIVE	07626	640800 730200 1371000	3110799	3110799 00 3110799	747385 747385 1494770	800474 815555 1616029	777700 777700 1555400
302 3 264700	.923 AC 2SFR3G .9230	2	AVTALION, GUY & IRIS 24 ADAMS DR CRESSKILL, NJ 24 ADAMS DRIVE	07626	636000 803200 1439200	3265545	3265545 00 3265545	786428 786427 1572855	838430 854260 1692690	816387 816386 1632773
302 4 264800	.960 AC 1SFR2G .9600	2	ARGINTEANU, RONIT 32 ADAMS DR CRESSKILL, NJ 32 ADAMS DRIVE	07626	641500 1305700 1947200	4418197	4418197 00 4418197	1065590 1065590 2131180	1132799 1154218 2287017	1104550 1104549 2209099
302 5 264900	.964 AC .9640	2	CARABELLESE,PATRICK P.O. BOX 155 CRESSKILL,N.J. 38 ADAMS DRIVE	07626	642100 1032100 1674200	3798760	3798760 00 3798760	914768 914767 1829535	975405 993820 1969225	949690 949690 1899380
302 6 265000	.964 AC 2SFR2G .9640	2	ZEINO, SAMER M 44 ADAMS DR CRESSKILL, NJ 44 ADAMS DRIVE	07626	642100 1141200 1783300	4046308	4046308 00 4046308	975258 975257 1950515	1038088 1057705 2095793	1011577 1011577 2023154
302 7 265100	1.001 AC 1.0010	2	ROSENSHEIN, LARRY & MIYUKI 52 ADAMS DR CRESSKILL, NJ 52 ADAMS DRIVE	07626	647700 1446800 2094500	4752421	4752421 00 4752421	1147413 1147412 2294825	1217278 1240318 2457596	1188106 1188105 2376211
302 8 265200	.927 AC .9270	2	KOTOPOULOS, THEODORE & JEAN 66 ADAMS DRIVE CRESSKILL, N.J. 66 ADAMS DRIVE	07626	636600 1435500 2072100	4701595	4701595 00 4701595	1133383 1133382 2266765	1206019 1228811 2434830	1175399 1175399 2350798
302 9 265250	.92 .9200	2	SCHWARTZ, JASON & BLAIR 72 ADAMS DR CRESSKILL, NJ 72 ADAMS DRIVE	07626	635200 1339900 1975100	4481502	4481502 00 4481502	1078758 1078757 2157515	1151131 1172856 2323987	1120376 1120375 2240751
302 10 265300	.92 .9200	2	YANAKAS, JOYCE 80 ADAMS DRIVE CRESSKILL, N.J. 80 ADAMS DRIVE	07626	635700 1172500 1808200	4102806	4102806 00 4102806	986528 986527 1973055	1054931 1074820 2129751	1025702 1025701 2051403
302 11 265350	.99 2SBR2G .9900	2	250 TRUMAN DRIVE LLC 250 TRUMAN DRIVE CRESSKILL, NJ 250 TRUMAN DRIVE	07626	645300 971600 1616900	3668746	3668746 00 3668746	882568 882567 1765135	942913 960698 1903611	917187 917186 1834373
302 12 265400	1.09 1.0900	2	DORON, NETTA TRSTE 256 TRUMAN DR CRESSKILL, NJ 256 TRUMAN DRIVE	07626	660700 935200 1595900	3621097	3621097 00 3621097	873023 873022 1746045	928749 946303 1875052	905275 905274 1810549

23619300

53592193

00

00

53592193

26145365

27446828

26796100



Block No. Lot No. Qualification Account No.	Land Dimensions Building Description Additional Lots Acreage	Prop. Class	Owner's Name Address City State Property Location	Billing Code Zip Code	Land Improvement Exemption Net Total	2025 Property Tax Special Dist	2025 Total Tax Deduction Net Tax	Amt.Billed 2025 1st Q 2nd Q Total	2nd Half 2025 3rd Q 4th Q Total	Preliminary 2026 Tax 1st Q 2nd Q Total
302 13 265450	1.05 1.0500	2	ARSLANIAN, SARKIS & ARTEMIS LLP 262 TRUMAN DR CRESSKILL, NJ 262 TRUMAN DRIVE	07626	654400 1065000 1719400	3901319	3901319 00 3901319	938918 938917 1877835	1002285 1021199 2023484	975330 975330 1950660
302 14 265500	1.00 2SBR2G 1.0000	2	HASCHEK, JOLANTA & KRZYSZTOF, TRUST 268 TRUMAN DRIVE CRESSKILL, NJ 268 TRUMAN DRIVE	07626	648300 1199600 1847900	4192885	4192885 00 4192885	1010965 1010965 2021930	1075314 1095641 2170955	1048222 1048221 2096443
302 15 265550	.92 2SBR2G .9200	2	MEESE MD (ETAL), MICHAEL A 276 TRUMAN DR CRESSKILL, NJ 276 TRUMAN DRIVE	07626	635400 1377800 2013200	4567951	4567951 00 4567951	1101930 1101930 2203860	1170973 1193118 2364091	1141988 1141988 2283976
303 1 266000	.92 .9200	2	CHAN, DAVID SY & SULIA 99 JACKSON DRIVE CRESSKILL, N.J. 99 JACKSON DRIVE	01516 07626	635200 1054400 1689600	3833702	3833702 00 3833702	923163 923162 1846325	984396 1002981 1987377	958426 958425 1916851
303 2 266200	.92 2SFR2AG .9200	2	OH, JULIE & SAMUEL 93 JACKSON DRIVE CRESSKILL, NJ 93 JACKSON DRIVE	07626	635200 1938100 2573300	5838818	5838818 00 5838818	1414328 1414327 2828655	1490928 1519235 3010163	1459705 1459704 2919409
303 3 266200	.92 2SFR2AG .9200	2	KIM, EUNJI 87 JACKSON DRIVE CRESSKILL, NJ 87 JACKSON DRIVE	07626	635200 1022600 1657800	3761548	3761548 00 3761548	904015 904015 1808030	967641 985877 1953518	940387 940387 1880774
303 4 267000	.918 AC 1SS2G .9180	2	AZMI, HOOMAN & SHIRKNAN, NAGHMEH 79 JACKSON DRIVE CRESSKILL, NJ 79 JACKSON DRIVE	07626	635200 2020600 2655800	6026010	6026010 00 6026010	1457970 1457970 2915940	1540428 1569642 3110070	1506503 1506502 3013005
303 5 267100	.996 AC 2SFR2G .9960	2	IXAM RLTY CORP 1192 HORIZON VIEW DRIVE SARASOTA, FL 73 JACKSON DRIVE	34242	646900 955200 1602100	3635165	3635165 00 3635165	875265 875265 1750530	933506 951129 1884635	908792 908791 1817583

0                      00                      00                                      00                      00                      00                      00

[illegible]