

## NEW JERSEY PROPERTY TAX SYSTEM LEGEND

PART 1		PART 2		Exempt Property Identification Codes	
CODE	NAME OF OWNER	PRINCIPLE USE OR PURPOSE			
01	Federal Government		055	Parsonage	
02	State Government		059	Rabbi Residence	
03	County Government	01 General Government	080	Farm	
04	Municipal Government	02 Military Purposes	083	Barn	
05	Del. Riv. & Bay Authority	03 Education	086	Shed	
06	Del. Riv. Basin Comm.	04 Health & Welfare Etal.	089	Tool Shed	
07	Del. Riv. Joint Toll Bridge Comm.	05 Penal Institutions	094	Dedicated Open Space	
08	Del. Riv. Port Authority	06 Police, Fire, Rescue	095	Vacant Land	
09	Del. Valley Reg. Plan. Comm.	07 Transportation	097	Disabled Veteran	
10	N.J. Turnpike Authority	08 Utilities	098	Widow of Serviceman or Disabled Veteran	
11	Garden State Pkwy. Comm.	09 Conservation	100	VFW/ A.M. Leg	
12	Interstate Sanitation Comm.	10 Religious and Charitable	101	Burial Ground	
13	Mid. Atl. State Air Poll. Ctrl Comm.	11 Burial Grounds	106	Cemetery	
14	N.Y.-N.J. Trans. Agency	12 Civic and other Social Activities	111	Crematory	
15	Palisades Int. Park Comm.	13 Redevel. And Rehabilitation	116	Graveyard	
16	Port Authority of N.Y.-N.J.	14 Remediation	121	Mausoleum	
17	Tri-State Comm	15 Housing and Mtg Fin. Project	201	Radio Station	
18	S. Jersey Port Comm.	16 Urban Enterprize Zone	204	Radar	
19	Waterfront Commn. of N.Y.	17 C. 441 P.L. 1991	207	Radio Tower	
20	Charitable & Non-Profit Org.	18 Railroad	220	Filtering Plant	
21	Fraternal Organizations	19 Recreation	223	Pumping Station	
22	Veterans Organizations	20 Medical Office/ HEZ	226	Reservoir	
23	Religious Organizations		229	Well	
24	Other		232	Water Supply	
25	Atlantic City Expressway		235	Water Tank	
26	N.J. Sports & Exposition Authority		238	Water Tower	
27	N.J. Econ. Dev. Authority		241	Water Tower Booster Station	
28	County Food Dist. Authority		244	Water Plant	
29	Urban Renewal Entity		247	Water Stand Pipe	
30	CRDA- Casino Redev. Authority		250	Sewage Treatment	
31	N.J. Education Facilities Authority		254	Sewage Disposal	
32	Hackensck Mead. Comm		256	Sanitary Landfill	
33	County Improvement Authority		258	Drainage	
34	N.J. Natural Land Tr/ Natur. Cons		270	Atomic Energy Plant	
35	N.J. House and Mtg. Fin. Agency		280	Oil Tank	
36	N.J. Transit		283	Incinerator	
37	County Park Commission		286	Mosquito Control	
38	County Utilities Authority		289	Dog Pound	
39	County Housing Authority		301	Hospital	
40	Municipal Housing Authority		304	Clinic	
41	Municipal Utilities Authority		306	Mediacl Office/ HEZ	
42	Municipal Improvement Authority		307	Health Center	
43	Municipal Parking Authority		308	County Food Dist. Facility	
44	Patco		309	Rescue Mission	
45	S. Jersey Transportation Authority		310	Red Cross Facility	
			311	Salvation Army	
			313	Rescue Squad	
			315	Halfway House	
			316	Nursing Home	
			319	Veterans Home	
			322	Firemans Home	
			325	Civil Defense Shelter	
			330	Humane Society	
			350	College	
			353	Schools	
			356	Dormatory	
			359	Laboratory	
			362	Hall	
			365	Agricultural Research	
			368	Nursery School	
			372	Library	
			375	Museum	
			378	Monument	
			381	Historic Site	
			401	Military Post	
			405	Military Post, Air Force	
			410	Coast Guard Station	
			415	Naval Station	
			420	Armory	
			426	Barracks	
			430	Ordinance Plant	
			501	Fire House	
			505	Volunteer Fire Co.	
			510	Fire Tower	
			530	Police Station	
			535	Pistol Range	
			560	Penal Institution	
			601	Stadium	
			604	Theatre	
			607	Amphitheater	
			610	Pavillion	
			613	Community Center	
			616	Grange Hall	
			619	Forest	
			622	Park	
			623	Green Acres	
			625	Game Preserve	
			628	Bird Sanctuary	
			631	Hatchery	
			634	Stable	
			637	Camp	
			640	Club	
			643	Club House	
			646	Golf Course	

**TABLE OF AGGREGATES  
OF TAXABLE AND EXEMPT PROPERTY IN THE TAXING DISTRICT OF FRANKLIN LAKES**

**FOR 2025**

(1) VALUE OF LAND	1794,702,300
(2) VALUE OF IMPROVEMENTS	2790,096,800
(3) TOTAL VALUE LAND & IMPRVMT EXCL 2ND CLASS RR	4584,799,100
(4) TAX VALUE MACH,IMPLMNT & EQUIPT OF TELEPHONE, PETROLEUM REFINERIES MISCELLANEOUS	
(5) EXEMPTIONS	
POLLUTION CONTROL (RS 54:4-3.56)	
FIRE SUPPRESSION (RS 54:4-3.13)	
FALLOUT SHELTER (RS 54:4-3.48)	
WATER/SEWAGE FAC. (RS 54:4-3.59)	
UEZ ABATEMENT (RS 54:4-3.139)	
HOME IMPROVEMENT (RS 54:4-3.72)	
MULTI FAMILY (RS 54:4-3.121)	
CL 4 ABATEMENT (RS 54:4-3.95)	
RENEWABLE ENERGY (RS 54:4-3.113)	
DWELL ABATEMENT (RS 40A:21-5)	
DWELL EXEMPTION (RS 40A:21-5)	
NEW DWL/CONV ABATE (RS 40A:21-5)	
NEW DWL/CONV EXEM (RS 40A:21-5)	
MUL DWELL EXEM (RS 40A:21-6)	
MUL DWELL ABATE (RS 40A:21-6)	
COM/IND EXEMPTION (RS 40A:21-7)	
TOTAL	
(5A) DEDUCTIONS ALLOWED (C.73,L.1976)	
NBR VETERANS	117
NBR VETERANS WIDOWS	9
TOTAL	126
NBR SENIOR CITIZENS	9
NBR DISABLED PERSONS	2
NBR SURVIVING SPOUSE	2
TOTAL	139
(6) NET VALUATION TAXABLE	4584,799,100
(7) TAX RATE - GENL TAX RATE PER \$100 TAXABLE VALUE	1.904
(8) RATIO - AVERAGE RATIO OF ASSESSED TO TRUE VALUE OF REAL PROPERTY	73.65%
(9A) UEZ EXPIRED (-)	
(9B) TRUE VALUE CL II RR PROPERTY (+)	
(10) EQUALIZATION	48,724,766
(11) NET VALUE ON WHICH COUNTY TAXES ARE APPORTIONED	6,233,523,866
(12) APPORTIONMENT OF TAXES	
TOTAL CNTY TAX APPRT	13,924,315.33
ADJUSTMENTS	
CNTY EQUAL TBL APPL (+ OR -)	
APPEALS & CORR. (+ OR -)	10,446.86
NET CNTY TAX APPOR	13,913,868.47
LESS EXCESS STATE AID	

(13) VALUATION OF EXEMPT PROPERTY	
PUBLIC SCHOOL PROP	75,768,200
OTHER SCHOOL PROP	10,067,900
PUBLIC PROP	71,487,500
CHURCH & CHARITABLE PROP	30,881,700
CEMETERY & GRAVEYARD	9,618,400
OTHER EXEMPT PROP	16,462,500
TOTAL VALUE	214,286,200
(14) MISC REVENUE FOR SUPPORT OF BUDGET	
SURPLUS REVENUE APPROPRIATED	1,450,000.00
MISC REVENUE ANTICIPATED	6,106,078.00
RECEIPT FROM DELINQUENT TAX & LIEN	574,000.00
TOTAL MISCELLANEOUS REVENUE	8,130,078.00

(15) APPORTIONMENT OF TAXES		
ITEM	AMOUNT	RATE
NET CNTY TX LESS ST AID	13,913,868.47	.304
COUNTY LIBRARY TAX		
COUNTY HEALTH TAX		
COUNTY OPEN SPACE	623,352.39	.014
DISTRICT SCHOOL TAX	33,566,085.00	.733
CONSOLIDATED SCHOOL TAX		
REGIONAL SCHOOL TAX	23,908,724.00	.522
MUNICIPAL OPEN SPACE		
MUNICIPAL LIBRARY TAX	2,058,312.00	.044
LOCAL MUNCPL PURPOSE TAX	13,195,552.00	.287
TOTAL TAX LEVY	87,265,893.86	
AUTHORIZED RATE		1.904


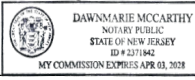
(16) REAL PROPERTY CLASSIFICATION SUMMARY	
ITEMS	TAX VALUE
1. VACANT LAND	139
2. RESIDENTIAL	3,727
3A. FARM (REGULAR)	2
3B. FARM (QUALIFIED)	8
4A. COMMERCIAL	55
4B. INDUSTRIAL	15
4C. APARTMENT	4
TOTAL CLASS 4A,4B,4C	388,843,900
	30,374,200
	73,458,100
TOTAL ALL CLASSES	492,676,200
	4584,799,100

STATE OF NEW JERSEY BERGEN COUNTY

I (WE) \_\_\_\_\_ ASSESSOR(S) OF THE  
TAXING DISTRICT OF FRANKLIN LAKES DO SWEAR (OR AFFIRM)  
THAT THE FOREGOING TAX LIST AND TAX DUPLICATE CONTAIN THE  
VALUATIONS OF ALL THE PROPERTY LIABLE TO TAXATION IN THE TAXING  
DISTRICT IN WHICH I (WE) AM (ARE) TAX ASSESSOR(S), AND THAT  
SUCH PROPERTY HAS BEEN VALUED WITHOUT FAVOR OR PARTIALITY AT  
ITS TAXABLE VALUE AND I (WE) HAVE ALLOWED ONLY SUCH EXEMPTIONS  
AND DEDUCTIONS AS ARE PRESCRIBED BY LAW

I (WE) DO FURTHER SWEAR (OR AFFIRM) THAT, FOR THE TAX YEAR 2025,  
I (WE) HAVE COMPLETED AND PUT INTO OPERATION A DISTRICT-WIDE  
ADJUSTMENTS OF REAL PROPERTY TAXABLE VALUATIONS AND SUCH TAXABLE  
VALUATIONS CONFORM TO THE PERCENTAGE LEVEL ESTABLISHED FOR SUCH  
YEAR FOR EXPRESSING THE TAXABLE VALUE OF REAL PROPERTY IN THE  
COUNTY.

SWORN AND SUBSCRIBED BEFORE ME


 

\_\_\_\_\_  
ASSESSOR(S)

CERTIFICATION BY COUNTY BOARD

THIS IS TO CERTIFY THAT THE FOREGOING IS A TRUE AND  
COMPLETE RECORD OF THE TAXES ASSESSED FOR THE YEAR 2025 IN THE  
TAXING DISTRICT OF FRANKLIN LAKES, COUNTY OF  
BERGEN, NEW JERSEY, AND THAT \$ 4,584,799,100 IS THE  
NET VALUATION TAXABLE AND 6,233,523,866 IS THE NET VALUATION  
ON WHICH COUNTY TAXES AND REGIONAL OR CONSOLIDATED SCHOOL TAXES  
ARE APPORTIONED.

ATTEST: \_\_\_\_\_ PRESIDENT  
 \_\_\_\_\_ V. PRESIDENT  
 \_\_\_\_\_ COMMISSIONER  
 \_\_\_\_\_ COMMISSIONER  
 \_\_\_\_\_ COMMISSIONER

 \_\_\_\_\_ COMMISSIONER  
 \_\_\_\_\_ COMMISSIONER  
 TAX ADMINISTRATOR  
 COUNTY BOARD OF TAXATION

TAXING DISTRICT 20 FRANKLIN LAKES			2025 TAX LIST DISTRICT SUMMARY			COUNTY 02 BERGEN		07/22/25
CLASSIFICATION	NO. OF PARCELS	LAND VALUE	IMPROVEMENT VALUE	TOTAL VALUE	BOOK VALUE OF TANG PERS PROP	EXEMPTION AMOUNT	NET TAXABLE VALUE	
1 VACANT LAND	139	34,671,100	0	34,671,100		0	34,671,100	
2 RESIDENTIAL	3,727	1,604,569,700	2,450,796,700	4,055,366,400		0	4,055,366,400	
3A FARM (REGULAR)	2	768,000	1,301,100	2,069,100		0	2,069,100	
3B FARM (QUALIFIED)	8	16,300	0	16,300		0	16,300	
4A COMMERCIAL	55	122,286,100	266,557,800	388,843,900		0	388,843,900	
4B INDUSTRIAL	15	12,261,100	18,113,100	30,374,200		0	30,374,200	
4C APARTMENT	4	20,130,000	53,328,100	73,458,100		0	73,458,100	
CLASS 4 TOTAL	74	154,677,200	337,999,000	492,676,200		0	492,676,200	
RATABLE TOTAL	3,950	1,794,702,300	2,790,096,800	4,584,799,100		0	4,584,799,100	
5A CLASS 1 RAILROAD	0	0	0	0		0	0	
5B CLASS 2 RAILROAD	0	0	0	0		0	0	
RAILROAD TOTAL	0	0	0	0		0	0	
6A TELEPHONE	1				0		0	
6B PETROL REFINRIES	0				0		0	
6C MISCELLANEOUS	0				0		0	
PUBLIC UTIL. TOTAL	1				0		0	
15A PUBLIC SCHOOL	11	24,775,900	50,992,300	75,768,200		0	75,768,200	
15B OTHER SCHOOL	3	2,873,200	7,194,700	10,067,900		0	10,067,900	
15C PUBLIC PROPERTY	34	62,468,500	9,019,000	71,487,500		0	71,487,500	
15D CHARITABLE	22	17,414,100	13,467,600	30,881,700		0	30,881,700	
15E CEMETERY	2	9,225,400	393,000	9,618,400		0	9,618,400	
15F MISCELLANEOUS	23	7,905,300	8,557,200	16,462,500		0	16,462,500	
EXEMPT TOTAL	95	124,662,400	89,623,800	214,286,200		0	214,286,200	
----- D E D U C T I O N S -----			----- E X E M P T I O N S -----			----- E X E M P T I O N S -----		
CLASSIFICATION	NO. OF DEDUCTS	DEDUCTION AMOUNT	CLASSIFICATION	NO. OF PARCELS	EXEMPTION AMOUNT	CLASSIFICATION	NO. OF PARCELS	EXEMPTION AMOUNT
SENIOR CITIZEN	9	2,250	FIRE SUPPRESS	0	0	DWELL ABATE	0	0
DISABLED PERSON	2	500	POLLUTION CNTRL	0	0	DWELL EXEMP	0	0
SURVIVING SPOUSE	2	500	FALLOUT SHELTER	0	0	NEW DWEL/CONV ABAT	0	0
VETERAN	117	29,250	WATER/SEWAGE FAC	0	0	NEW DWEL/CONV EXMT	0	0
WIDOW OF VETERAN	9	2,250	HOME IMPROVEMENT	0	0	MUL DWELL EXEMP	0	0
			CLASS 4 ABATEMENT	0	0	MUL DWELL ABATE	0	0
			MULTI-FAMILY DWELL	0	0	COM/IND EXEMP	0	0
			UEZ ABATEMENT	0	0	RENEWABLE ENERGY	0	0

I ASSESSOR OF THE TAXING DISTRICT OF FRANKLIN LAKES DO SWEAR (OR AFFIRM) THAT THE FOREGOING  
TAX LIST AND TAX DUPLICATE CONTAIN THE VALUATIONS OF ALL THE PROPERTY LIABLE TO TAXATION IN THE TAXING DISTRICT IN WHICH I AM TAX  
ASSESSOR, AND THAT SUCH PROPERTY HAS BEEN VALUED WITHOUT FAVOR OR PARTIALITY AT ITS TAXABLE VALUE AND I HAVE ALLOWED ONLY SUCH  
EXEMPTIONS AND DEDUCTIONS AS ARE PRESCRIBED BY LAW.

-----  
ASSESSOR



I DO FURTHER SWEAR (OR AFFIRM) THAT, FOR THE TAX YEAR 2025, I HAVE COMPLETED AND PUT INTO OPERATION A DISTRICT WIDE ADJUSTMENT OF  
REAL PROPERTY TAXABLE VALUATIONS AND SUCH TAXABLE VALUATIONS CONFORM TO THE PERCENTAGE LEVEL ESTABLISHED FOR SUCH YEAR FOR  
EXPRESSING THE TAXABLE VALUE OF REAL PROPERTY IN THE COUNTY.

-----  
ASSESSOR

SWORN AND SUBSCRIBED BEFORE ME

.

-----





## 2025 TAX CALCULATION ACKNOWLEDGEMENT REPORT

TAXING DISTRICT 20

FRANKLIN LAKES

COUNTY 02 BERGEN

BLOCK	LOT	QUALIFIC.	PROPERTY LOCATION	CLASS	NET VAL	TAX AMOUNTS			
						TOT YEAR	1ST HALF	2ND HALF	PRELIM.
1106.05	7.01		21 SHINNECOCK TRAIL	15C	3350000	.00	30083.00	30083.00-	.00 *OVERBILL*
1317.01	7		962 ARAPAHO TRAIL	2	652300	12419.79	14817.00	2397.21-	6209.90 *OVERBILL*
1504.01	4		701 RIVEN WOOD ROAD	15F	547100	.00	4787.96	4787.96-	.00 *OVERBILL*
1516.01	1.08		812 LINDEN WAY	15F	590300	.00	5300.90	5300.90-	.00 *OVERBILL*
2201.02	4		850 AZTEC TRAIL	15F	2082700	.00	18702.65	18702.65-	.00 *OVERBILL*
2310	1.04		642 ORCHARD LANE	15F	715800	.00	6608.38	6608.38-	.00 *OVERBILL*

2025 TAX CALCULATION ACKNOWLEDGEMENT REPORT

TAXING DISTRICT 20 FRANKLIN LAKES

COUNTY 02 BERGEN

	COUNT	NET VALUE	TOTAL TAXES (GENERAL)	TOTAL TAXES (SPECIAL)	DEDUCTION AMOUNT	NET AMOUNT OF TAXES	2025 TAXES (1ST HALF)	2025 TAXES (2ND HALF)	2026 TAXES (1ST HALF)
* RATABLES *	3,950	4,584,799,100	87,294,574.71	.00	34,750.00	87,259,824.71	41,202,395.23	46,057,429.48	43,629,919.48
* RAILROADS *	0	0	.00	.00	.00	.00	.00	.00	.00
* UTILITIES *	1	0	.00	.00	.00	.00	.00	.00	.00
* EXEMPTS *	95	214,286,200	.00	.00	.00	.00	65,482.89	65,482.89-	.00

TAX RATES FOR THE YEAR OF 2025

TAXING DISTRICT 20 FRANKLIN LAKES COUNTY 02 BERGEN

DESCRIPTION OF TAX	SPECIAL TAX CODE	RATE PER \$100	FLAT TAX AMOUNT
COUNTY TAX		.304	
COUNTY OPEN SPACE		.014	
SCHOOL TAX		.733	
REGIONAL SCHOOL TAX		.522	
LIBRARY TAX		.044	
LOCAL MUNICIPAL TAX		.287	
MUNICIPAL OPEN SPACE		.000	
		-----	
TOTAL PROPERTY TAX 2025		1.904	

SPECIAL TAX DESCRIPTION.....

* STATE AID RATE	A01	.000
------------------	-----	------

\* STATE AID NOT PART OF GENERAL TAX RATE



TAX RATE EDIT AUDIT TRAIL									
CTY/ DIST	TAX YEAR	RATE SEQ	RATE DESCRIPTION	TAX RATE	FLAT AMOUNT	--SPECIAL TAX CODE	DATA-- RATE	FLAT	INHIBIT FLAGS
0220	2025	01	COUNTY TAX	00304	000000				
0220	2025	02	COUNTY OPEN SPACE	00014	000000				
0220	2025	03	SCHOOL TAX	00733	000000				
0220	2025	04	REGIONAL SCHOOL TAX	00522	000000				
0220	2025	05	LIBRARY TAX	00044	000000				
0220	2025	06	LOCAL MUNICIPAL TAX	00287	000000				
0220	2025	07	MUNICIPAL OPEN SPACE	00000	000000				
0220	2025	08	STATE AID RATE			A01	00000	000000	
				-----	-----		-----	-----	
0220	2025	00	TOTAL PROPERTY TAX 2025	1.904	.00		.000	.00	

\*\*\* TAX RATE ACCEPTED

TAXING DISTRICT NO. 20 FRANKLIN LAKES

COUNTY NO. 02 BERGEN

PAGE NO	NET TAXABLE VALUE	TOTAL TAXES (GENERAL)	TOTAL TAXES (SPECIAL)	DEDUCTION AMOUNT	NET AMOUNT OF TAXES	2025 TAXES (1ST HALF)	2025 TAXES (2ND HALF)	2026 TAXES (1ST HALF)
0001	15,381,900	292,871.37	.00	500.00	292,371.37	140,650.72	151,720.65	146,185.71
0002	22,216,300	422,998.37	.00	.00	422,998.37	200,823.34	222,175.03	211,499.20
0003	15,094,700	287,403.10	.00	.00	287,403.10	135,288.02	152,115.08	143,701.56
0004	16,590,600	315,885.03	.00	250.00	315,635.03	148,858.62	166,776.41	157,817.55
0005	16,663,800	317,278.76	.00	250.00	317,028.76	149,515.94	167,512.82	158,514.40
0006	17,265,200	328,729.41	.00	.00	328,729.41	155,041.51	173,687.90	164,364.72
0007	20,257,000	385,693.28	.00	.00	385,693.28	181,907.87	203,785.41	192,846.65
0008	40,006,400	761,721.86	.00	.00	761,721.86	389,340.48	372,381.38	380,860.94
0009	22,871,700	435,477.18	.00	.00	435,477.18	205,836.89	229,640.29	217,738.62
0010	16,654,700	317,105.49	.00	.00	317,105.49	149,559.22	167,546.27	158,552.76
0011	19,779,900	376,609.30	.00	.00	376,609.30	177,623.54	198,985.76	188,304.68
0012	14,775,400	281,323.62	.00	.00	281,323.62	132,683.14	148,640.48	140,661.86
0013	13,812,300	262,986.19	.00	250.00	262,736.19	125,203.50	137,532.69	131,368.12
0014	24,610,300	468,580.11	.00	.00	468,580.11	221,000.53	247,579.58	234,290.09
0015	21,247,200	404,546.69	.00	250.00	404,296.69	190,674.89	213,621.80	202,148.38
0016	24,519,100	466,843.67	.00	.00	466,843.67	220,181.55	246,662.12	233,421.87
0017	15,887,500	302,498.00	.00	.00	302,498.00	142,669.78	159,828.22	151,249.02
0018	16,425,700	312,745.31	.00	.00	312,745.31	147,502.82	165,242.49	156,372.68
0019	15,395,800	293,136.05	.00	.00	293,136.05	138,254.30	154,881.75	146,568.04
0020	15,596,700	296,961.14	.00	.00	296,961.14	140,058.39	156,902.75	148,480.58
0021	12,654,300	240,937.88	.00	.00	240,937.88	113,510.63	127,427.25	120,468.96
0022	14,505,800	276,190.42	.00	.00	276,190.42	130,262.13	145,928.29	138,095.25
0023	12,422,800	236,530.11	.00	.00	236,530.11	111,556.76	124,973.35	118,265.07
0024	16,110,700	306,497.73	.00	250.00	306,247.73	144,549.10	161,948.63	153,248.88
0025	15,825,700	301,321.34	.00	500.00	300,821.34	141,864.80	158,956.54	150,410.69
0026	13,794,700	262,651.09	.00	250.00	262,401.09	123,751.44	138,649.65	131,200.58
0027	12,873,800	245,117.16	.00	.00	245,117.16	115,687.58	129,429.57	122,558.62
0028	13,291,300	253,066.36	.00	.00	253,066.36	119,355.89	133,710.47	126,533.20
0029	12,813,600	243,970.96	.00	.00	243,970.96	115,066.15	128,904.81	121,985.51
0030	13,987,200	266,316.28	.00	.00	266,316.28	125,605.09	140,711.19	133,158.17
0031	14,079,200	268,067.98	.00	.00	268,067.98	126,431.22	141,636.76	134,034.00
0032	16,564,100	315,380.46	.00	.00	315,380.46	149,283.55	166,096.91	157,690.26
0033	18,558,900	353,361.45	.00	250.00	353,111.45	166,533.95	186,577.50	176,555.75
0034	16,747,300	318,868.59	.00	250.00	318,618.59	150,265.78	168,352.81	159,309.32
0035	18,360,400	349,582.00	.00	250.00	349,332.00	164,751.42	184,580.58	174,666.02
0036	21,219,800	404,024.99	.00	250.00	403,774.99	190,428.82	213,346.17	201,887.51
0037	21,084,000	401,439.36	.00	.00	401,439.36	189,334.35	212,105.01	200,719.71
0038	24,337,400	463,384.10	.00	.00	463,384.10	221,434.26	241,949.84	231,692.08
0039	17,956,100	341,884.14	.00	.00	341,884.14	161,245.82	180,638.32	170,942.11
0040	14,621,400	278,391.46	.00	.00	278,391.46	131,300.18	147,091.28	139,195.75
0041	8,705,100	165,745.11	.00	.00	165,745.11	78,171.81	87,573.30	82,872.57
0042	12,039,400	229,230.18	.00	250.00	228,980.18	107,988.84	120,991.34	114,490.12
0043	18,628,100	354,679.02	.00	250.00	354,429.02	167,280.36	187,148.66	177,214.54
0044	13,660,400	260,094.00	.00	.00	260,094.00	122,670.42	137,423.58	130,047.02
0045	13,443,800	255,969.95	.00	250.00	255,719.95	120,600.35	135,119.60	127,860.00
0046	14,729,900	280,457.31	.00	.00	280,457.31	132,274.52	148,182.79	140,228.68
0047	17,172,500	326,964.39	.00	250.00	326,714.39	154,084.08	172,630.31	163,357.22
0048	13,801,300	262,776.77	.00	750.00	262,026.77	123,560.70	138,466.07	131,013.42
0049	16,273,900	309,855.06	.00	.00	309,855.06	146,139.64	163,715.42	154,927.55
0050	13,732,700	261,470.62	.00	250.00	261,220.62	123,194.65	138,025.97	130,610.32
0051	8,787,300	167,310.21	.00	250.00	167,060.21	78,784.97	88,275.24	83,530.13
0052	11,476,500	218,512.57	.00	500.00	218,012.57	102,809.00	115,203.57	109,006.32
0053	11,780,100	224,293.11	.00	250.00	224,043.11	105,660.33	118,382.78	112,021.59
0054	10,322,100	196,532.79	.00	250.00	196,282.79	92,567.48	103,715.31	98,141.41
0055	13,012,700	247,761.80	.00	250.00	247,511.80	116,520.56	130,991.24	123,755.92
0056	19,482,800	370,952.52	.00	250.00	370,702.52	174,830.55	195,871.97	185,351.27
0057	17,262,400	328,676.10	.00	250.00	328,426.10	154,891.38	173,534.72	164,213.08
0058	20,551,800	391,306.28	.00	250.00	391,056.28	184,430.19	206,626.09	195,528.17
0059	13,382,000	254,793.29	.00	250.00	254,543.29	120,045.37	134,497.92	127,271.66
0060	14,386,500	273,918.97	.00	.00	273,918.97	129,190.77	144,728.20	136,959.49
0061	17,368,100	330,688.60	.00	250.00	330,438.60	155,840.57	174,598.03	165,219.32
0062	14,017,900	266,900.82	.00	.00	266,900.82	125,880.75	141,020.07	133,450.42
0063	19,422,100	369,796.79	.00	.00	369,796.79	174,410.47	195,386.32	184,898.41
0064	14,177,100	269,931.97	.00	250.00	269,681.97	127,033.62	142,648.35	134,841.00
0065	23,625,000	449,819.98	.00	250.00	449,569.98	220,321.48	229,248.50	224,785.03

TAXING DISTRICT NO. 20 FRANKLIN LAKES

COUNTY NO. 02 BERGEN

PAGE NO	NET TAXABLE VALUE	TOTAL TAXES (GENERAL)	TOTAL TAXES (SPECIAL)	DEDUCTION AMOUNT	NET AMOUNT OF TAXES	2025 TAXES (1ST HALF)	2025 TAXES (2ND HALF)	2026 TAXES (1ST HALF)
0066	11,596,300	220,793.56	.00	.00	220,793.56	104,043.21	116,750.35	110,396.80
0067	17,557,000	334,285.26	.00	.00	334,285.26	157,661.89	176,623.37	167,142.65
0068	11,863,600	225,882.95	.00	.00	225,882.95	106,535.16	119,347.79	112,941.51
0069	14,358,200	273,380.13	.00	250.00	273,130.13	128,811.66	144,318.47	136,565.09
0070	16,746,900	318,860.97	.00	250.00	318,610.97	150,262.19	168,348.78	159,305.51
0071	10,005,600	190,506.62	.00	250.00	190,256.62	91,169.29	99,087.33	95,128.32
0072	14,786,200	281,529.25	.00	250.00	281,279.25	132,655.10	148,624.15	140,639.65
0073	19,006,100	361,876.13	.00	.00	361,876.13	170,674.81	191,201.32	180,938.09
0074	15,185,500	289,131.93	.00	250.00	288,881.93	145,200.15	143,681.78	144,440.99
0075	6,090,200	115,957.40	.00	250.00	115,707.40	54,565.02	61,142.38	57,853.72
0076	12,826,700	244,220.38	.00	.00	244,220.38	115,183.79	129,036.59	122,110.22
0077	19,768,300	376,388.44	.00	.00	376,388.44	177,519.36	198,869.08	188,194.25
0078	14,960,300	284,844.12	.00	250.00	284,594.12	134,218.50	150,375.62	142,297.07
0079	11,488,100	218,733.43	.00	.00	218,733.43	103,163.17	115,570.26	109,366.75
0080	26,294,500	500,647.28	.00	250.00	500,397.28	235,999.65	264,937.63	250,198.67
0081	31,478,400	599,348.74	.00	.00	599,348.74	282,676.05	316,672.69	299,674.39
0082	3,933,500	74,893.84	.00	250.00	74,643.84	35,197.84	39,446.00	37,321.93
0083	8,126,900	154,736.19	.00	250.00	154,486.19	72,854.58	81,631.61	77,243.12
0084	16,391,100	312,086.54	.00	500.00	311,586.54	146,942.10	164,644.44	155,793.29
0085	10,265,500	195,455.13	.00	.00	195,455.13	92,184.20	103,270.93	97,727.58
0086	163,621,600	3,115,355.27	.00	.00	3,115,355.27	1,469,321.98	1,646,033.29	1,557,677.65
0087	12,613,900	240,168.64	.00	250.00	239,918.64	113,115.53	126,803.11	119,959.33
0088	24,701,500	470,316.56	.00	.00	470,316.56	221,819.49	248,497.07	235,158.30
0089	9,069,100	172,675.67	.00	.00	172,675.67	81,440.54	91,235.13	86,337.86
0090	7,667,800	145,994.91	.00	.00	145,994.91	68,731.87	77,263.04	72,997.49
0091	6,025,300	114,721.70	.00	500.00	114,221.70	53,857.24	60,364.46	57,110.89
0092	5,811,500	110,650.96	.00	.00	110,650.96	52,187.31	58,463.65	55,325.52
0093	7,243,000	137,906.73	.00	.00	137,906.73	64,821.28	73,085.45	68,953.41
0094	6,598,900	125,143.08	.00	500.00	125,143.08	59,008.15	66,134.93	62,571.58
0095	6,819,700	129,847.10	.00	.00	129,847.10	61,240.93	68,606.17	64,923.58
0096	6,389,400	121,654.16	.00	.00	121,654.16	57,376.86	64,277.30	60,827.12
0097	10,064,100	191,620.47	.00	500.00	191,120.47	90,125.63	100,994.84	95,560.25
0098	13,271,500	252,689.36	.00	.00	252,689.36	119,178.10	133,511.26	126,344.71
0099	11,841,200	225,456.45	.00	250.00	225,206.45	106,209.01	118,997.44	112,603.26
0100	7,648,100	145,619.84	.00	.00	145,619.84	73,467.91	72,151.93	72,809.94
0101	10,777,500	205,203.59	.00	.00	205,203.59	96,781.99	108,421.60	102,601.83
0102	12,117,400	230,715.29	.00	250.00	230,465.29	108,689.28	121,776.01	115,232.67
0103	11,940,100	227,339.52	.00	.00	227,339.52	107,097.11	120,242.41	113,669.78
0104	13,469,900	256,466.91	.00	250.00	256,216.91	120,834.71	135,382.20	128,108.47
0105	5,630,900	107,212.35	.00	500.00	106,712.35	50,315.50	56,396.85	53,356.20
0106	3,931,800	74,861.49	.00	500.00	74,361.49	35,057.58	39,303.91	37,180.77
0107	7,176,500	136,640.56	.00	.00	136,640.56	64,444.98	72,195.58	68,320.29
0108	21,719,300	413,535.47	.00	250.00	413,285.47	194,914.34	218,371.13	206,642.76
0109	7,905,900	150,528.33	.00	.00	150,528.33	70,995.02	79,533.31	75,264.20
0110	7,674,200	146,116.78	.00	250.00	145,866.78	68,789.34	77,077.44	72,933.42
0111	11,361,800	216,328.66	.00	.00	216,328.66	102,029.00	114,299.66	108,164.36
0112	12,716,700	242,125.96	.00	.00	242,125.96	114,338.78	127,787.18	121,063.01
0113	29,010,000	552,350.40	.00	250.00	552,100.40	260,384.82	291,715.58	276,050.22
0114	11,011,400	209,657.06	.00	.00	209,657.06	98,882.39	110,774.67	104,828.55
0115	8,464,400	161,162.18	.00	250.00	160,912.18	75,885.34	85,026.84	80,456.12
0116	6,502,800	123,813.31	.00	.00	123,813.31	63,696.06	60,117.25	61,906.67
0117	30,910,300	588,532.11	.00	.00	588,532.11	278,248.01	310,284.10	294,266.07
0118	21,242,700	404,461.00	.00	.00	404,461.00	190,759.47	213,701.53	202,230.52
0119	11,406,900	217,187.38	.00	.00	217,187.38	102,433.98	114,753.40	108,593.71
0120	10,017,500	190,733.20	.00	.00	190,733.20	89,957.17	100,776.03	95,366.62
0121	16,463,900	313,472.66	.00	.00	313,472.66	146,899.35	166,573.31	156,736.35
0122	14,357,700	273,120.61	.00	250.00	273,120.61	128,807.18	144,313.43	136,560.34
0123	17,758,400	338,119.93	.00	.00	338,119.93	159,470.46	178,649.47	169,060.00
0124	12,385,300	235,816.10	.00	.00	235,816.10	111,267.61	124,548.49	117,908.07
0125	13,393,300	255,008.43	.00	.00	255,008.43	120,271.87	134,736.56	127,504.25
0126	21,285,800	405,281.63	.00	.00	405,281.63	191,146.52	214,135.11	202,640.85
0127	15,279,900	290,929.31	.00	.00	290,929.31	137,213.51	153,715.80	145,464.67
0128	20,376,900	387,976.17	.00	.00	387,976.17	182,984.60	204,991.57	193,988.12
0129	15,325,500	291,797.51	.00	.00	291,797.51	137,623.01	154,174.50	145,898.77
0130	18,255,500	347,584.72	.00	250.00	347,334.72	163,809.41	183,525.31	173,667.38

TAXING DISTRICT NO. 20 FRANKLIN LAKES

COUNTY NO. 02 BERGEN

PAGE NO	NET TAXABLE VALUE	TOTAL TAXES (GENERAL)	TOTAL TAXES (SPECIAL)	DEDUCTION AMOUNT	NET AMOUNT OF TAXES	2025 TAXES (1ST HALF)	2025 TAXES (2ND HALF)	2026 TAXES (1ST HALF)
0131	5,222,800	99,442.10	.00	250.00	99,192.10	46,775.79	52,416.31	49,596.09
0132	16,769,800	319,297.00	.00	.00	319,297.00	150,592.84	168,704.16	159,648.54
0133	37,610,200	716,098.20	.00	.00	716,098.20	337,739.62	378,358.58	358,049.12
0134	30,374,100	578,322.86	.00	.00	578,322.86	272,759.43	305,563.43	289,161.44
0135	13,653,900	259,970.25	.00	500.00	259,470.25	122,362.04	137,108.21	129,735.14
0136	20,822,700	396,464.22	.00	.00	396,464.22	186,987.86	209,476.36	198,232.13
0137	25,259,600	480,942.79	.00	.00	480,942.79	226,831.23	254,111.56	240,471.42
0138	22,447,600	427,402.29	.00	.00	427,402.29	201,579.49	225,822.80	213,701.17
0139	21,293,500	405,428.24	.00	.00	405,428.24	191,215.65	214,212.59	202,714.14
0140	20,271,200	385,963.65	.00	.00	385,963.65	182,035.39	203,928.26	192,981.84
0141	21,820,400	415,460.42	.00	.00	415,460.42	195,947.24	219,513.18	207,730.26
0142	22,432,800	427,120.52	.00	250.00	426,870.52	201,321.57	225,548.95	213,435.29
0143	19,472,600	370,758.32	.00	.00	370,758.32	174,863.97	195,894.35	185,379.18
0144	20,051,700	381,784.37	.00	250.00	381,534.37	179,939.31	201,595.06	190,767.23
0145	22,108,700	420,949.64	.00	.00	420,949.64	198,536.16	222,413.48	210,474.85
0146	14,912,200	283,928.27	.00	.00	283,928.27	133,911.59	150,016.68	141,964.16
0147	18,310,100	348,624.30	.00	.00	348,624.30	164,249.44	184,374.86	174,312.18
0148	15,266,600	290,676.06	.00	.00	290,676.06	137,094.12	153,581.94	145,338.08
0149	14,144,200	269,305.56	.00	.00	269,305.56	145,717.58	123,587.98	134,652.79
0150	11,728,900	223,318.25	.00	.00	223,318.25	105,325.55	117,992.70	111,659.15
0151	13,224,200	251,788.77	.00	.00	251,788.77	118,753.35	133,035.42	125,894.42
0152	16,402,300	312,299.79	.00	.00	312,299.79	147,292.69	165,007.10	156,149.93
0153	19,018,100	362,104.61	.00	.00	362,104.61	170,782.59	191,322.02	181,052.34
0154	37,927,800	722,145.30	.00	.00	722,145.30	340,383.34	381,761.96	361,072.68
0155	12,323,700	234,643.24	.00	250.00	234,393.24	110,541.85	123,851.39	117,196.65
0156	10,400,000	198,016.00	.00	250.00	197,766.00	93,267.03	104,498.97	98,883.03
0157	9,965,000	189,733.60	.00	250.00	189,483.60	89,360.71	100,122.89	94,741.81
0158	17,079,900	325,201.29	.00	.00	325,201.29	153,377.53	171,823.76	162,600.67
0159	11,595,100	220,770.69	.00	250.00	220,520.69	103,999.03	116,521.66	110,260.37
0160	13,649,800	259,892.20	.00	.00	259,892.20	122,575.22	137,316.98	129,946.12
0161	10,956,300	208,607.96	.00	250.00	208,357.96	98,262.60	110,095.36	104,179.01
0162	17,193,200	327,358.53	.00	.00	327,358.53	154,394.95	172,963.58	163,679.28
0163	15,685,800	298,657.63	.00	.00	298,657.63	140,858.49	157,799.14	149,328.82
0164	16,462,200	313,440.29	.00	.00	313,440.29	147,830.58	165,609.71	156,720.17
0165	14,412,400	274,412.08	.00	.00	274,412.08	131,511.23	142,900.85	137,206.05
0166	18,404,300	350,417.86	.00	250.00	350,167.86	165,145.65	185,022.21	175,083.96
0167	20,527,300	390,839.81	.00	250.00	390,589.81	184,384.36	206,205.45	195,294.91
0168	22,217,400	423,019.29	.00	.00	423,019.29	199,512.29	223,507.00	211,509.68
0169	20,281,700	386,163.58	.00	.00	386,163.58	182,129.68	204,033.90	193,081.82
0170	15,863,200	302,035.32	.00	.00	302,035.32	144,707.34	157,327.98	151,017.68
0171	15,290,500	291,131.10	.00	.00	291,131.10	137,308.72	153,822.38	145,565.57
0172	15,770,100	300,262.70	.00	.00	300,262.70	141,615.53	158,647.17	150,131.38
0173	17,769,200	338,325.55	.00	250.00	338,075.55	159,567.46	178,508.09	169,037.81
0174	21,296,400	405,483.45	.00	.00	405,483.45	191,241.69	214,241.76	202,741.74
0175	18,819,000	358,313.75	.00	250.00	358,063.75	168,869.63	189,194.12	179,031.88
0176	18,028,700	343,266.44	.00	500.00	342,766.44	161,647.75	181,118.69	171,383.24
0177	17,325,100	329,869.89	.00	.00	329,869.89	155,579.42	174,290.47	164,934.96
0178	16,780,700	319,504.52	.00	.00	319,504.52	150,690.70	168,813.82	159,752.27
0179	19,080,800	363,298.44	.00	250.00	363,048.44	171,220.61	191,827.83	181,524.25
0180	15,421,200	293,619.66	.00	.00	293,619.66	138,482.40	155,137.26	146,809.86
0181	13,992,100	266,409.60	.00	250.00	266,159.60	125,524.07	140,635.53	133,079.82
0182	16,054,800	305,683.39	.00	250.00	305,433.39	144,047.13	161,386.26	152,716.72
0183	17,590,600	334,925.01	.00	250.00	334,675.01	157,838.61	176,836.40	167,337.52
0184	14,678,300	279,474.82	.00	250.00	279,224.82	137,614.75	141,610.07	139,612.43
0185	12,420,100	236,478.72	.00	250.00	236,228.72	115,920.85	120,307.87	118,114.38
0186	19,236,900	366,270.57	.00	.00	366,270.57	172,747.38	193,523.19	183,135.30
0187	25,602,800	487,477.30	.00	250.00	487,227.30	229,788.18	257,439.12	243,613.67
0188	9,238,100	175,893.42	.00	250.00	175,643.42	82,708.18	92,935.24	87,821.74
0189	6,741,600	128,360.06	.00	.00	128,360.06	60,539.58	67,820.48	64,180.04
0190	6,926,200	131,874.86	.00	250.00	131,624.86	62,072.29	69,552.57	65,812.45
0191	7,664,900	145,939.68	.00	.00	145,939.68	68,830.83	77,108.85	72,969.86
0192	8,263,600	157,338.94	.00	.00	157,338.94	74,207.17	83,131.77	78,669.51
0193	7,251,900	138,076.18	.00	250.00	137,826.18	64,997.08	72,829.10	68,913.11
0194	8,173,400	155,621.55	.00	250.00	155,371.55	73,272.15	82,099.40	77,685.80
0195	9,941,400	189,284.25	.00	500.00	188,784.25	89,023.80	99,760.45	94,392.15

TAXING DISTRICT NO. 20 FRANKLIN LAKES

COUNTY NO. 02 BERGEN

PAGE NO	NET TAXABLE VALUE	TOTAL TAXES (GENERAL)	TOTAL TAXES (SPECIAL)	DEDUCTION AMOUNT	NET AMOUNT OF TAXES	2025 TAXES (1ST HALF)	2025 TAXES (2ND HALF)	2026 TAXES (1ST HALF)
0196	12,458,200	237,204.13	.00	500.00	236,704.13	111,624.66	125,079.47	118,352.09
0197	10,921,100	207,937.74	.00	500.00	207,437.74	97,821.51	109,616.23	103,718.90
0198	8,804,000	167,628.14	.00	.00	167,628.14	79,059.95	88,568.19	83,814.09
0199	7,910,400	150,614.03	.00	.00	150,614.03	71,035.42	79,578.61	75,307.05
0200	9,207,100	175,303.20	.00	500.00	174,803.20	82,144.23	92,658.97	87,401.64
0201	8,085,800	153,953.61	.00	.00	153,953.61	72,610.53	81,343.08	76,976.84
0202	8,642,200	164,547.47	.00	500.00	164,047.47	77,356.98	86,690.49	82,023.75
0203	8,248,800	157,057.15	.00	250.00	156,807.15	73,949.25	82,857.90	78,403.60
0204	8,941,400	170,244.25	.00	.00	170,244.25	80,168.81	90,075.44	85,122.16
0205	12,291,800	234,035.87	.00	.00	234,035.87	111,100.59	122,935.28	117,017.97
0206	15,135,900	288,187.52	.00	.00	288,187.52	135,920.42	152,267.10	144,093.79
0207	9,291,100	176,902.55	.00	500.00	176,402.55	83,184.10	93,218.45	88,201.30
0208	10,139,900	193,063.69	.00	500.00	192,563.69	90,806.33	101,757.36	96,281.87
0209	7,323,500	139,439.43	.00	.00	139,439.43	65,765.06	73,674.37	69,719.74
0210	7,124,300	135,646.68	.00	.00	135,646.68	63,976.23	71,670.45	67,823.36
0211	6,708,200	127,724.12	.00	.00	127,724.12	60,188.48	67,535.64	63,862.09
0212	6,650,300	126,621.71	.00	.00	126,621.71	59,719.71	66,902.00	63,310.87
0213	6,769,400	128,889.38	.00	.00	128,889.38	60,789.23	68,100.15	64,444.71
0214	6,140,100	116,907.50	.00	.00	116,907.50	55,138.14	61,769.36	58,453.79
0215	12,264,500	233,516.11	.00	.00	233,516.11	112,277.84	121,238.27	116,758.07
0216	16,525,700	314,649.34	.00	500.00	314,149.34	148,150.80	165,998.54	157,074.69
0217	15,408,700	293,381.64	.00	.00	293,381.64	138,370.17	155,011.47	146,690.86
0218	8,368,900	159,343.85	.00	.00	159,343.85	75,152.76	84,191.09	79,671.96
0219	25,882,800	492,808.50	.00	250.00	492,558.50	232,302.57	260,255.93	246,279.27
0220	7,698,100	146,571.81	.00	.00	146,571.81	69,128.97	77,442.84	73,285.93
0221	7,255,200	138,139.00	.00	250.00	137,889.00	65,026.72	72,862.28	68,944.52
0222	6,081,800	115,797.46	.00	500.00	115,297.46	54,364.59	60,932.87	57,648.75
0223	5,109,900	97,292.50	.00	.00	97,292.50	45,886.91	51,405.59	48,646.26
0224	18,312,200	348,664.28	.00	.00	348,664.28	164,443.58	184,220.70	174,332.16
0225	12,151,600	231,366.48	.00	250.00	231,116.48	111,504.51	119,611.97	115,558.27
0226	16,888,900	321,564.65	.00	500.00	321,064.65	151,412.34	169,652.31	160,532.34
0227	18,086,600	344,368.88	.00	.00	344,368.88	162,417.70	181,951.18	172,184.48
0228	19,295,000	367,376.79	.00	250.00	367,126.79	178,612.94	188,513.85	183,563.41
0229	24,809,200	472,367.16	.00	.00	472,367.16	224,892.46	247,474.70	236,183.61
0230	15,553,300	296,134.82	.00	.00	296,134.82	139,668.66	156,466.16	148,067.43
0231	13,760,500	261,999.92	.00	.00	261,999.92	123,569.32	138,430.60	130,999.99
0232	110,003,000	2,094,457.12	.00	.00	2,094,457.12	987,826.96	1,106,630.16	1,047,228.58
0233	7,814,000	148,778.55	.00	250.00	148,528.55	70,044.74	78,483.81	74,264.29
0234	16,459,500	313,388.87	.00	.00	313,388.87	147,806.35	165,582.52	156,694.47
0235	16,192,700	308,309.00	.00	250.00	308,059.00	144,939.75	163,119.25	154,029.54
0236	12,962,900	246,813.62	.00	500.00	246,313.62	116,156.87	130,156.75	123,156.84
0237	5,252,600	100,009.51	.00	.00	100,009.51	47,168.35	52,841.16	50,004.76
0238	22,728,300	432,746.82	.00	.00	432,746.82	204,100.16	228,646.66	216,373.43
0239	18,619,100	354,507.66	.00	.00	354,507.66	167,199.54	187,308.12	177,253.85
0240	24,767,800	471,328.91	.00	250.00	471,078.91	222,289.87	249,039.04	235,664.48
0241	26,309,900	500,940.49	.00	.00	500,940.49	236,262.94	264,677.55	250,470.28
0242	15,890,100	302,547.51	.00	.00	302,547.51	142,693.12	159,854.39	151,273.78
0243	22,718,500	432,560.26	.00	250.00	432,310.26	203,887.15	228,423.11	216,155.15
0244	17,068,300	324,980.42	.00	.00	324,980.42	153,273.37	171,707.05	162,490.24
0245	24,401,400	464,602.65	.00	250.00	464,352.65	218,999.61	245,353.04	232,176.36
0246	22,680,100	431,829.09	.00	.00	431,829.09	203,884.65	227,944.44	215,914.57
0247	14,004,700	266,649.51	.00	500.00	266,149.51	125,512.23	140,637.28	133,074.79
0248	14,775,500	281,325.52	.00	500.00	280,825.52	132,434.00	148,391.52	140,412.77
0249	13,463,000	256,335.52	.00	250.00	256,085.52	120,772.79	135,312.73	128,042.80
0250	15,869,100	302,147.67	.00	250.00	301,897.67	142,379.54	159,518.13	150,948.86
0251	12,229,600	232,851.58	.00	.00	232,851.58	109,821.83	123,029.75	116,425.81
0252	11,416,700	217,373.97	.00	.00	217,373.97	102,521.98	114,851.99	108,687.00
0253	11,088,000	211,115.52	.00	.00	211,115.52	99,570.26	111,545.26	105,557.78
0254	22,883,100	435,694.21	.00	.00	435,694.21	208,502.15	227,192.06	217,847.12
0255	22,142,500	421,593.20	.00	.00	421,593.20	198,839.69	222,753.51	210,796.63
0256	17,493,600	333,078.16	.00	.00	333,078.16	157,092.56	175,985.60	166,539.12
0257	12,286,600	233,936.86	.00	250.00	233,686.86	110,083.70	123,603.16	116,843.46
0258	14,484,300	275,781.06	.00	.00	275,781.06	130,069.03	145,712.03	137,890.54
0259	16,542,700	314,973.03	.00	.00	314,973.03	148,553.46	166,419.57	157,486.54
0260	17,376,200	330,842.85	.00	.00	330,842.85	156,038.31	174,804.54	165,421.46

TAXING DISTRICT NO. 20 FRANKLIN LAKES

COUNTY NO. 02 BERGEN

	PAGE NO	NET TAXABLE VALUE	TOTAL TAXES (GENERAL)	TOTAL TAXES (SPECIAL)	DEDUCTION AMOUNT	NET AMOUNT OF TAXES	2025 TAXES (1ST HALF)	2025 TAXES (2ND HALF)	2026 TAXES (1ST HALF)
	0261	15,817,000	301,155.67	.00	.00	301,155.67	142,036.68	159,118.99	150,577.85
	0262	20,749,400	395,068.58	.00	.00	395,068.58	185,421.77	209,646.81	197,534.32
	0263	20,967,900	399,228.81	.00	.00	399,228.81	187,658.67	211,570.14	199,614.42
	0264	8,714,800	165,929.80	.00	.00	165,929.80	78,133.93	87,795.87	82,964.93
	0265	7,423,600	141,345.34	.00	.00	141,345.34	66,663.96	74,681.38	70,672.70
	0266	10,039,700	191,155.87	.00	.00	191,155.87	90,156.53	100,999.34	95,577.95
	0267	10,196,600	194,143.26	.00	.00	194,143.26	91,565.48	102,577.78	97,071.64
	0268	15,768,100	300,224.63	.00	250.00	299,974.63	141,472.58	158,502.05	149,987.36
	0269	13,971,000	266,007.84	.00	250.00	265,757.84	125,334.62	140,423.22	132,878.96
	0270	22,993,400	437,794.32	.00	.00	437,794.32	206,480.77	231,313.55	218,897.19
	0271	20,385,600	388,141.82	.00	.00	388,141.82	183,062.73	205,079.09	194,070.94
	0272	16,729,700	318,533.49	.00	.00	318,533.49	150,232.74	168,300.75	159,266.78
	0273	16,610,700	316,267.74	.00	.00	316,267.74	149,164.12	167,103.62	158,133.91
	0274	16,794,500	319,767.28	.00	250.00	319,517.28	150,689.63	168,827.65	159,758.66
	0275	16,461,400	313,425.08	.00	.00	313,425.08	147,823.37	165,601.71	156,712.55
	0276	16,936,400	322,469.03	.00	250.00	322,219.03	151,963.90	170,255.13	161,109.53
	0277	16,351,900	311,340.18	.00	.00	311,340.18	146,840.08	164,500.10	155,670.11
	0278	16,746,900	318,860.97	.00	.00	318,860.97	150,387.21	168,473.76	159,430.53
	0279	16,453,500	313,274.64	.00	.00	313,274.64	147,752.46	165,522.18	156,637.35
	0280	16,681,100	317,608.15	.00	.00	317,608.15	149,796.30	167,811.85	158,804.10
	0281	18,361,500	349,602.97	.00	.00	349,602.97	164,886.29	184,716.68	174,801.51
	0282	18,844,500	358,799.28	.00	.00	358,799.28	169,223.65	189,575.63	179,399.68
	0283	1,545,600	29,428.21	.00	.00	29,428.21	13,879.53	15,548.68	14,714.14
	0284	1,662,400	31,652.10	.00	.00	31,652.10	14,928.36	16,723.74	15,826.06
	0285	1,498,600	28,533.34	.00	250.00	28,283.34	13,332.45	14,950.89	14,141.69
	0286	5,591,300	106,458.34	.00	250.00	106,208.34	50,084.90	56,123.44	53,104.19
	0287	16,787,900	319,641.60	.00	.00	319,641.60	150,755.38	168,886.22	159,820.83
	0288	16,628,900	316,614.26	.00	.00	316,614.26	149,327.54	167,286.72	158,307.15
	0289	15,905,400	302,838.80	.00	.00	302,838.80	142,817.95	160,020.85	151,419.42
**DIST TOTAL		4,584,799,100	87,294,574.71	.00	34,750.00	87,259,824.71	41,267,878.12	45,991,946.59	43,629,919.48

TAXING DISTRICT NO. 20 FRANKLIN LAKES

COUNTY NO. 02 BERGEN

PAGE NO	NET TAXABLE VALUE	TOTAL TAXES (GENERAL)	TOTAL TAXES (SPECIAL)	DEDUCTION AMOUNT	NET AMOUNT OF TAXES	2025 TAXES (1ST HALF)	2025 TAXES (2ND HALF)	2026 TAXES (1ST HALF)
0001		.00	.00	.00	.00	.00	.00	.00
**DIST TOTAL		.00	.00	.00	.00	.00	.00	.00



## TAXING DISTRICT NO. 20 FRANKLIN LAKES

## COUNTY NO. 02 BERGEN

NAME OF OWNER ADDITIONAL OWNERS	PAGE NO.	BLOCK NO.	LOT NO.	LOT QUALIF.	ACCOUNT NO.	DEED BOOK	DEED PAGE	CLASS	PROPERTY LOCATION
ABADI, HASSAN & BZEIH, LAYA	0034	1205	6		4310	04747	01493	2	1020 COLONIAL ROAD
ABATE, STEPHEN C. DOHENY, JUDITH A.	0166	2302	1.04		22560	08393	00643	2	212 LYNN DRIVE
ABBASI, MOHANNAD & ELAHMAR, CHRISTINA	0152	2201.06	6		20660	03003	00428	2	212 TOMAHAWK LANE
ABBIATI, RICHARD	0103	1504.03	24		13570			1	733 NATURES WAY
ABDEL-WAHAB, EBTESAM	0207	2420	3		27810	00516	01803	2	617 HIGHWAY 208
ABDELHAMID, MAYSUN	0011	1107	4		1080	04337	00101	2	1022 FRANKLIN LAKE ROAD
ABDELSALAM, DANIEL ALI	0029	1202.05	9		3540	03049	00867	2	228 OLDWOODS ROAD
ABDOU, TAMER M & JEAN M	0038	1207	25.01		00000522	03074	01031	2	348 CRESCENT DRIVE
ABDULLA, ALI A	0049	1211	2		6210	03086	00294	2	919 COLONIAL ROAD
ABDY JR, VICTOR A	0261	3301.01	1.03		34470	04040	01255	2	715 ORCHARD LANE
ABELLA, SCOTT T & TARYN C	0235	2704	1.01		35670	00528	02054	2	26 PULIS AVENUE
ABESSI, HOSSEIN & BEHDOKHT	0008	1106.05	14		5	00000	00000	2	517 HAMPTON HILL ROAD
ABMA & SONS, INC.	0219	2513.01	5	QFARM	29490			3B	OLD MILL ROAD
ABMA, JAMES	0218	2511.03	8		29300	08403	00093	2	722 LAWLINS ROAD
ABNER, HOWARD J & MAXINE L	0059	1305	17		36840	02877	01242	2	765 WOODED TRAIL
ABOODY, RONALD	0136	2101.08	16		18590	08507	00001	2	959 SCIOTO DRIVE
ABOUZID, TAIB & BELKADI, RKIA	0284	3403	5	C6101	33510	03863	00583	2	66101 NORTHWOOD DRIVE
ABRAHAM, JENSON & CINDY	0256	3203.02	5		33950	04791	01963	2	724 JANE DRIVE
ABRAHAM, TINOY & CHRISTY	0174	2304.06	1		00002375	03144	01539	2	728 SHOSHONE TRAIL
ABRAHAMSEN JOHN W JR & MARIA B	0173	2304.04	11		23550			2	759 PEACH TREE LANE
ABRAMOWITZ, CRAIG (TRSTE)	0008	1106.05	5		385	01435	02356	2	9 SHINNECOCK TRAIL
ABRAMOWITZ, DANIEL & CANTER, MELISSA	0173	2304.04	10		23540			2	751 PEACH TREE LANE
ABRAMS, JOSEPH	0079	1409.01	2.06		10000	04812	00308	2	573 KIOWA DRIVE
ABRAMSON RICHARD E. & MARY D.	0108	1510.03	8		14340			2	393 SADDLE BACK TRAIL.
ABTAHI (ETAL), PARVANEH	0001	1104	10		130	01340	01049	2	818 SUSSEX ROAD
ABTAHI, MORTEZA & FATEMEH	0036	1206	17		4500	00000	00000	2	231 HIDDEN POND PATH
ACCORDIA FRANKLIN LAKES LLC	0231	2604	2		31250	03460	00769	2	286 GREGORY ROAD
ACEVEDO, ANGEL L. & MARGUERITE J.	0267	3304	9		35500			15F	615 FRANKLIN LAKE ROAD
ACHTAU, ROLAND	0135	2101.04	13		18280	04523	00086	2	619 DAKOTA TRAIL
ACKERMAN JR, CHARLES	0033	1203	15		4170	08713	00260	2	926 COLONIAL ROAD
ACOSTA, D & DELMASTRO, K TRUSTEES	0280	3402	13	C0031	33510	04196	01191	2	1 HAZY GATE TERRACE
ACQUAIRE (ETAL), LISA	0188	2401.01	3		25210	08627	00734	2	430 DEKORTE DRIVE
ACQUAIRE FRANK R & MARY T	0216	2509.01	6		29030			2	450 DEKORTE DRIVE
ADAMS, ROBERT & TARA	0150	2201.02	14		20420	05524	01439	2	823 TEQUESTA DRIVE
ADAMSON, HENRY & ANNA	0289	3405	1	C0156	33510	04686	00037	2	10 SILENT NEST WAY
ADC REALTY CO LLC	0117	1518	2	C0006	15845	00451	01753	4A	801 FRANKLIN AVENUE
ADDISON, CAROLE B & LEONARD R TRSTES	0155	2202.03	8		21620	02338	01082	2	824 CHIPPEWA TRAIL
ADDTR LLC	0239	2709	17.03			05522	01391	2	247 GLEN PLACE
ADELSON, MONA	0278	3402	13	C0002	33510	03099	00411	2	3 RISING TRAIL LANE
ADMANI, IRFAN & MAHEEN	0066	1313	1.02			02079	01112	2	269 TERRACE ROAD
AFFORTUNATO, JOSEPH & MEGAN KAMINSKYJ-	0185	2311	1		25130	03896	01253	2	675 ORCHARD LANE
AGARWAL, ANIL	0004	1106	17		460			2	720 SOMERSET STREET
AGARWAL, SEEMA	0116	1516.01	1.03		15490	03377	00916	2	762 LINDEN WAY
AGNIHOTRI, VINCENT A. & ADRIANA G.	0224	2602.01	4		30860			2	280 GREEN RIDGE ROAD
AGRAPIDIS, CHRISTINE	0138	2101.09	3		19980			2	870 CHEROKEE LANE
AGUILAR, MICHAEL F & MARIANNE L	0278	3402	13	C0004	33510	03102	01821	2	7 RISING TRAIL LANE
AHARONIAN, CHRISTINE	0209	2503	1	C1104	28040	05518	00667	2	45 BENTLEY DRIVE
AHMAD, MICHELE	0269	3401	3		33510	04712	00084	2	5 NORTHWOOD DRIVE
AHMED (ETAL), OMAR	0100	1504.01	2		13190	01363	01801	2	709 IRON LATCH ROAD
AHMED, ESSAM A & RAUF, GINAN	0017	1110.05	16		1960	02264	01561	2	300 WICHITA TRAIL
AHMED, RATIBA & TARIQ A	0083	1417	9		10680	00795	00271	2	591 COLONIAL ROAD
AHMED, VAQAR & SULTAN, ANITA	0049	1211	2.01		6220	04129	00109	2	212 MULBERRY WAY
AHN, YONG SEOK & KUM HYUN	0036	1206	19		4520	00000	00000	2	219 HIDDEN POND PATH
AJAEB (ETAL), ANDREW	0180	2307	1.25		24220	00209	02024	2	899 HURON ROAD
AJJAN, MARY JOAN	0001	1104	8		110	08491	00584	2	501 MORTIMER COURT
AK 589 SUMMIT AVE LLC	0166	2302.01	5		22620	02440	01961	2	589 SUMMIT AVENUE
AK 593 SUMMIT AVE LLC	0166	2302.01	4		22610	02605	01867	2	593 SUMMIT AVENUE
ALAIN, BASSAM & MERNIA K	0235	2705	1.01		32150	04481	00217	2	15 PULIS AVENUE
ALAIN, SAMIR & HALA	0228	2602.07	8		30320	08699	00399	2	257 EDGEWOOD ROAD
ALASHAIAN, RICHARD & VANA	0138	2101.09	12		20040	01448	02485	2	940 CHEROKEE LANE
ALBANESE, ANTHONY J. & ELISANNE	0172	2304.03	4		23610	00000	00000	2	722 OAK LANE
ALBANESE, JOHN P. & NANCY B.	0237	2708	2.01		31880			1	WYCKOFF AVE
ALBANESE, NICHOLAS C & ZSAZSA	0063	1311	7.05			01816	01914	2	105 EVERGREEN COURT
ALBERAODAR, ENIS ETAL	0235	2703	2.01		31590	01760	02275	2	211 WOODSIDE AVENUE
ALBERG, PAUL W & SCOTT TRSTE	0243	2712	6.02		32495	05457	01222	2	2 DEER TRAIL
ALBERT, ELIZABETH & STEVEN W	0250	3103.02	9		33340	02493	01376	2	615 PAWNEE LANE
ALBIES, EDWARD G. JR. & BEVERLY	0071	1315.01	4.02		8890	09086	00279	2	621 KNOLLWOOD ROAD
ALCANTARA, MELISSA A ETALS	0012	1107	10.01		1160	05371	01005	2	360 HILLVIEW TERRACE



## TAXING DISTRICT NO. 20 FRANKLIN LAKES

## COUNTY NO. 02 BERGEN

NAME OF OWNER ADDITIONAL OWNERS	PAGE NO.	BLOCK NO.	LOT NO.	LOT QUALIF.	ACCOUNT NO.	DEED BOOK PAGE	CLASS	PROPERTY LOCATION
ALEKSEYEV, STANISLAV	0101	1504.02	4		13300	04869 01324	2	724 IRON LATCH ROAD
ALEXANDER, BRIAN & MICHELLE	0142	2101.12	8		18810	08891 00026	2	903 MOHAWK ROAD
ALFANO, ALBERT F & PATRICIA	0273	3401	26	C0063	33510	04986 00833	2	3 SPRING WOLF TRAIL
ALFAURI, SHADI & AMANDA	0260	3301	2		34540	04767 00631	2	752 ORCHARD LANE
ALFIERI, CHARLES & OLGA	0013	1107	15.10			00727 00097	2	381 HILLVIEW TERRACE
ALFONSO, JAMES & LEE ANN	0257	3207	6		34290	08730 00166	2	728 VAN HOUTEN AVENUE
ALI N CHEROKEE LLC	0140	2101.10	19		19790	01198 00133	2	913 CHEROKEE LANE
ALI, AHMED	0208	2503	1	C1002	27980	04775 00042	2	39 BENTLEY DRIVE
ALI, AHMED & YOUSSEF, FOUAD ETALS	0231	2604.01	1.02		31160	05282 01584	2	239 GREGORY ROAD
ALI, FAROUK E & SALWA E & SALLY	0101	1504.03	5		13370	03050 02284	2	776 RIVEN WOOD ROAD
ALI, NOURAN TRSTE	0126	1607.04	2		17200	02358 01180	2	450 SADDLE BACK TRAIL
ALI, TAMER & VAN SANT, ALYSSA	0099	1503.02	11		13110	03099 00075	2	758 NATURES WAY
ALJOVIC, HARIS & ALBINA	0150	2201.04	3		20450	03848 01985	2	812 TEQUESTA DRIVE
ALLAHYARI, ALIREZA & VIDA	0171	2304.02	17		23260		2	739 OAK LANE
ALLEGGRANTE, JOHN P & ANDREA J	0274	3401	26	C0077	33510	03795 01871	2	33 SPRING WOLF TRAIL
ALLEN, BRENDAN	0025	1201.03	11		2800	05229 00454	2	985 BRIARWOODS ROAD
ALLEN, CLIFF & ROSENBAUM, FRAN	0094	1431	5		12330	02496 02164	2	941 PINES TERRACE
ALLEN, DANIEL & VICTORIA	0163	2206	2.013		22215	04854 01317	2	755 BARNSTABLE LANE
ALLISON, GEORGE & LARAINÉ	0208	2503	1	C1003	27990	04943 00837	2	41 BENTLEY DRIVE
ALMANZA, CARLOS & ELIZABETH M	0263	3302.02	1		34720	00015 00151	2	476 DEVONSHIRE DRIVE
ALMONTE, ELSY A & ELSA	0125	1607.01	10		16940	04756 00858	2	845 SHADOW RIDGE ROAD
ALNAKEEB, MOHAMMED & EL SHAZLY, YARA	0003	1106	2		310	04976 00048	2	1096 FRANKLIN LAKE ROAD
ALPEROVICH, KONSTANTIN & ELINA	0056	1304	1.05			04131 01767	2	105 GREENFIELD HILL
ALPERT, JOSEPH & SUSAN	0180	2307	1.17		24340	08505 00505	2	864 HIGH WOODS DRIVE
ALSDORF, BRUCE	0043	1209	6.03		5390	01268 00400	2	941 COLONIAL ROAD
ALSDORF, BRUCE	0043	1209	6.04		5390	01481 01766	1	1058 DOGWOOD TRAIL
ALSOP, TAMEKA T & SHAWN	0150	2201.03	18		20600	03584 00080	2	236 CREOLE LANE
ALTAAI, AHMED	0080	1412.01	5		10160	08640 00586	2	619 COLONIAL ROAD
ALTAMURA, PHILIP J & GILLIAN	0032	1203	2.01		4070	02573 00411	2	890 COLONIAL ROAD
ALTAMURO, GREGORY J & DAWN M	0265	3303	17		35050	08588 00483	2	228 MABEL PLACE
ALTER, RALPH	0098	1503.01	11		12980	08520 00360	2	231 RAMAPO HILLS BLVD.
ALTER, RALPH & SUSAN	0098	1503	5.01		12960	08253 00436	2	194 LAKESIDE BOULEVARD
ALTER, WILLIAM A. & JANE A.	0140	2101.11	1		19450		2	904 APACHE ROAD
ALTMAN, HOWARD	0280	3402	13	C0034	33510	05293 01102	2	17 HAZY GATE TERRACE
ALTOMARE, GERLAD & LINDA	0022	1110.08	12		2580	08680 00391	2	792 DAKOTA TRAIL
ALTMONTE, DOMENICK, & LAURA	0031	1202.07	10		3800		2	636 FARMDALE ROAD
ALURI, ANIL K. & SUNITHA S.	0074	1318	2.01		00001002	08601 00206	2	943 HIGH MOUNTAIN ROAD
ALVAREZ, ALFRED & EULALIA	0074	1317.01	4		9210	08619 00125	2	974 ARAPAHO TRAIL
ALVAREZ, AMANDA	0137	2101.08	30		18730	02667 00493	2	718 WYANDOTTE DRIVE
ALVAREZ, MANUEL & NIURKA	0207	2420	2.06				2	415 COBBLESTONE COURT
ALVATOR, JASON & LORAN	0141	2101.11	12		19560	04720 00223	2	891 OLENTANGY ROAD
AMADOR, RICARDO	0255	3203.01	1		33980	00377 01175	2	850 EWING AVENUE
AMASSE, GEORGE & MARIA	0051	1301	2.01		6380	02895 00199	2	725 MCCOY ROAD
AMASSE, AKRAM & SUZANNE	0041	1208	9		5180	03473 00686	2	1007 COLONIAL ROAD
AMATO, ANTHONY & LINDSAY	0060	1307	1.12		7510	04916 00814	2	809 POND BROOK ROAD
AMATO, MELISSA G	0202	2414	5.07		27140	05036 01265	2	227 TANGLEWOOD COURT
AMATO, SALVATORE J & PEGGY A	0042	1208	15.01		5270	01306 00289	2	1038 LAKE DRIVE
AMER, MANAL	0124	1606	1		16530	04841 01761	2	701 BRIDLE WAY
AMERI, PARVIZ & NASRIM AMERI	0152	2201.06	9		20690	02045 02297	2	211 MOHICAN LANE
AMERIO, STEVEN & JENNIFER	0154	2201.07	10		21000	02638 02074	2	865 FRANKLIN LAKE ROAD
AMG DAT REALTY LLC	0214	2506	2		28860	03180 02051	4A	735 FRANKLIN AVENUE
AMIAGA, CARL E & LINDA L	0157	2202.04	1.17		21090	08158 00313	2	782 HURON ROAD
AMICO, VINNIE	0040	1208	1.02		5030	00502 00981	2	1014 KENT PLACE
AMOROSO, MICHAEL & REBECCA A	0163	2206	3.04		22285	00211 01372	2	736 TEGAWITHA WAY
ANANEV, ELINA	0285	3403	5	C6301	33510	03294 00619	2	66301 NORTHWOOD DRIVE
ANDERSEN, JONATHAN & KIMBERLY	0033	1203	6		00000453	02105 00566	2	924 COLONIAL ROAD
ANDRADE, CLARA C	0194	2409.01	3.11		25950	00942 00476	2	257 FOREST GLEN AVENUE
ANDRADE, MARTIN	0257	3205	1		34120	08779 00010	2	809 EWING AVENUE
ANDRE, P WAYNE OR PETER W	0149	2201.01	19		20280	00946 01850	2	860 HIGH MOUNTAIN ROAD
ANDREANO, CATERINA & GAFFNEY, PETER	0078	1404	32		9770	04902 01001	2	884 HILLTOP TERRACE
ANDREANO, NICHOLAS & ROSA	0088	1424.01	9		11410	00000 00000	2	519 SHIRLEY AVENUE
ANDREWS LYNN P & PATRICIA	0029	1202.04	5		3450		2	236 BAYBERRY LANE
ANDRIANI RONALD C & JOAN M	0216	2511	2		29380		2	845 STONEWALL COURT
ANDRIULLI CRAIG & JANELLE	0262	3301.01	4.04			05250 00879	2	116 GARDEN COURT
ANGELOTTI, JOSEHP & MARY DE FRANCO	0087	1424	2.04				2	402 FIELDSTONE COURT
ANIELLO, JAMES & GINA	0241	2711	6.02			08379 00125	2	505 TIMBERLINE DRIVE
ANNESE, ANGELO	0166	2302	1.06		22540	04803 00011	2	224 STEVES LANE
ANNESE, CHRISTIAN & JESSICA	0270	3401	6		33510	03206 00610	2	11 NORTHWOOD DRIVE

## TAXING DISTRICT NO. 20 FRANKLIN LAKES

## COUNTY NO. 02 BERGEN

NAME OF OWNER ADDITIONAL OWNERS	PAGE NO.	BLOCK NO.	LOT NO.	LOT QUALIF.	ACCOUNT NO.	DEED BOOK	DEED PAGE	CLASS	PROPERTY LOCATION
ANNITTI, KENNETH S & CINDY A	0287	3405	1		33510	03794	00882	2	20 SILVER ROCK WAY
ANSH, JOEL & KIM G	0158	2202.05	1.01		21290	09397	00411	2	861 HURON ROAD
ANTAKI, ALAN & SUZANNE	0074	1317	3.11		9170	09072	00251	2	774 ONTARIO COURT
ANTLITZ, NANCY BADKIN	0207	2501	5		27860	08492	00439	2	942 OLD MILL ROAD
ANTLITZ, NANCY BADKIN	0207	2501	6		27870	05215	00491	2	940 OLD MILL ROAD
ANTONICELLO, ROBERT & LEAH	0071	1315.02	1		8800	03360	00692	2	622 KNOLLWOOD ROAD
ANTOSY, STEPHEN J IV & LAURA W	0165	2301.01	4		22290	00946	02097	2	700 SMOKE HOLLOW TRAIL
ANZALDO, MICHAEL & ANDREA	0156	2202.03	10		21640	00672	00461	2	836 CHIPPEWA TRAIL
APELIAN, ROBERT & JULIETTE	0032	1203	1		4050			2	858 COLONIAL ROAD
APPLEBAUM, HOWARD & SANDRA	0023	1201	13		2710	08530	00334	2	280 OLDWOODS ROAD
AQUILA, FRANCESCO P ETAL	0001	1104	3		60	01776	02180	2	501 ALEXIS COURT
AQUINO, MICHAEL & JANE	0111	1511.04	4.01		14780			2	732 TALL OAK COURT
ARAMINI, JOHN W. & ELLEN M.	0208	2503	1		27930			2	2 VALEN COURT
ARAZ, ARA & ALINE	0047	1210	9.02		5980	08779	00288	2	876 PUEBLO DRIVE
ARCABASCIO, ANTONIO	0165	2301.02	2.02			02655	01227	2	691 SMOKE HOLLOW TRAIL
ARCOT, RAVI	0061	1308	1.02		7610	00451	00914	2	228 WOODMERE COURT
ARENSTEIN, SCOTT H	0254	3201	7		33877	03693	01057	2	312 SWEETBRIAR COURT
ARETSKY, ERIC J.	0149	2201.02	13		20410	08670	00018	2	831 TEQUESTA DRIVE
ARIS, HRATCH & SONA	0280	3402	13		33510	04269	00296	2	19 HAZY GATE TERRACE
ARMENANTE, ELIZABETH T	0136	2101.08	4		18470	01986	00951	2	204 SEMINOLE LANE
ARNELL HOLGER N & ELEANOR A	0105	1506	3		13870			2	220 BEECH STREET
ARNOLD, JACOB & APRIL	0147	2201.01	1		20100	05321	00799	2	804 PUEBLO DRIVE
ARONE, MICHAEL B. & KAREN	0131	1609	1.01		17800			2	162 PULIS AVENUE
ARONEO, STEPHEN L. & EILEEN M.	0084	1417.01	10		11010			2	774 SUNSET TERRACE
ARORA (ETAL), ESHANSH	0006	1106.02	2		730	01107	01555	2	606 OLD FORGE LANE
ARFACILAR, MAHMUT & HEIDI	0178	2304.09	13		24060	02096	00142	2	797 ONEIDA TRAIL
ARRAJJ, COREY & SASSI, JENNA	0079	1409.01	2.08		10010	04517	00619	2	565 KIOWA DRIVE
ARRIETA, JOSEPH & JENAVIEVE	0218	2511.03	3.04		29190	05458	00353	2	752 LAWLINS ROAD
ARRIVO CONSULTING LLC	0065	1312	1.02			04769	00785	2	218 WOODMERE COURT
ARSLAN, NOAH LOUIS	0289	3405	1		33510	04499	01692	2	14 SILENT NEST WAY
ARVANAGHI, MASSOUD & FERIAL K.	0148	2201.01	7		20160			2	869 AZTEC TRAIL
ARVANAGHI, MASSOUD ETALS	0005	1106	27		560	01792	02201	2	807 SUSSEX ROAD
ASHTYANI-ASL, HORMOZ & PARICHEHR S.	0074	1317.01	7		9240	00000	00000	2	962 ARAPAHO TRAIL
ASLAN, GEORGE & HILDA	0211	2503	1		28430	02599	00977	2	23 BENTLEY DRIVE
ASLANIAN, STEPHEN & AIMEE	0083	1417.01	5		10970	09016	00187	2	780 SUNSET TERRACE
ASPROMONTE, MARY	0027	1202.02	1		3250	08490	00575	2	872 BRIARWOODS ROAD
ASSAF, YASMEEN & ABDELHAMID, MAYSUN	0254	3202.01	1		37070	05457	00569	2	766 JENNY TRAIL
ASSICURATO, JOSEPH & GEMMA	0053	1302.03	3.03		6760	00000	00000	2	786 MCCOY ROAD
ASSOCIATED BUILDING SYSTEMS LLC	0019	1110.06	11		2240	04125	01531	2	670 CHEYENNE DRIVE
ASTWOOD, LAWRENCE	0243	3101	1.06		32620	04499	00940	2	733 CALUSA TRAIL
AT&T MOBILITY	0088	1424.01	3					4A	706-712 FRANKLIN AVE
ATTILI, KHALED & ABBASI, RANA	0157	2202.04	1.10		21330	04830	00170	2	860 HURON ROAD
AUGUST, JOHN P. & ROBYN CALCATERRA	0222	2516	3		29880	08602	00400	2	313 LENAPI DRIVE
AURICCHIO, ROSE	0209	2503	1		28160	08736	00729	2	75 BENTLEY DRIVE
AUSTRIA, NEAL & KATHRYN	0242	2712	3.01		32435	02314	01962	2	280 AUTUMN TERRACE
AVANZATO, JORDAN W & SAMARA	0203	2416	1.01		27260	04724	01853	2	512 HADDON PLACE
AVELLA, ALAN M. & JO ANN L.	0102	1504.03	10		13420	00000	00000	2	736 RIVEN WOOD ROAD
AVERSO, JAMES A & LORI A	0042	1208	15.04			01243	02019	2	703 SUNNYBANK COURT
AVONA, JOHN & MEAGAN	0247	3103	29		33240	04625	01838	2	652 HIGH MOUNTAIN ROAD
AWAD, AZMY M.	0005	1106	35		640			2	987 LILY POND LANE
AWAD, DEMIANA	0124	1605.01	3		16490	04672	00884	2	847 RIDGE VIEW WAY
AWAD, EMAD & YOUSSEF, MARY	0234	2701	1.10		31430	05200	00518	2	122 HELEN COURT
AXELROD, ESTHER L & WILLIAM D	0278	3402	13		33510	03059	02399	2	43 HAZY GATE TERRACE
AYALA, JOHN & JILL	0138	2101.09	1		19960	02635	02002	2	610 WINDING HOLLOW DRIVE
AYAZI, GOLRIZ	0170	2304.02	3		23120			2	553 HUCKLEBERRY LANE
AYDIN, LUTFI & GULTAN JILL	0085	1420	3		10890	04463	00540	2	790 ACKERMAN STREET
AYOUB, ABEER	0277	3402	3		33510	03075	02414	2	6 NORTHWOOD DRIVE
AYVAZ, YUSUF & SHAMS, SHAYMA	0114	1514	3		15140	05015	01606	1	870 CIRCLE AVENUE
AYVAZIAN, MARINA&VANCE, BRAD	0285	3403	5		33510	03503	00282	2	68105 NORTHWOOD DRIVE
AZARIAN, JOHN M. & DONNA M.	0228	2602.07	7		30310			2	247 EDGEWOOD ROAD
AZARIAN, MARK S. & MARYBETH	0178	2304.11	1		23430	00000	00000	2	633 ORCHARD LANE
AZIZOGLI, MOHAMMAD A	0124	1606.01	6		16700	08703	00517	2	750 BRIDLE WAY
AZIZOGLI, MOHAMMAD AMER	0149	2201.02	8		20360	03050	02162	2	847 TEQUESTA DRIVE
BAALI, AHMAD	0068	1314.04	12		8700	01531	01563	2	726 HICKORY HILL ROAD
BABCOCK (TRSTE), JANE C	0063	1311.02	2		7950	01210	00892	2	219 HAVEN ROAD
BACHERE, NICHOLAS & POUSPOURIKAS, M	0158	2202.05	1.02		21300	05102	01907	2	867 HURON ROAD
BACHKHAZ, LANA & MENISY, MOHAMED	0283	3403	5		33510	03623	01244	2	64303 NORTHWOOD DRIVE
BACON, CRAIG & LINDA A	0275	3401	26		33510	03647	00377	2	21 SILVER ROCK WAY

## TAXING DISTRICT NO. 20 FRANKLIN LAKES

COUNTY NO. 02 BERGEN

NAME OF OWNER ADDITIONAL OWNERS	PAGE NO.	BLOCK NO.	LOT NO.	LOT QUALIF.	ACCOUNT NO.	DEED BOOK	DEED PAGE	CLASS	PROPERTY LOCATION
BADAMI, CHIRAG D & MINAL K	0271	3401	20		33510	03363	02167	2	12 ORANGE MILL COURT
BAERTSCHI, THOMAS & CAROLE C	0158	2202.05	3		21770	03078	02132	2	808 ONEIDA TRAIL
BAGHAL, EYAD & NADIA	0128	1607.07	6		17340	08632	00452	2	733 GALLOPING HILL ROAD
BAHRAMPOUR, SIYAVASH & LADAN	0013	1108	4		1380	00170	02000	2	306 FREEMANS LANE
BAHRI, JOHN & ALANNA	0007	1106.04	4		345	04568	00889	2	522 HAMPTON HILL ROAD
BAIK, YEON S	0118	1520	3		16000	00803	00181	2	476 PULIS AVENUE
BAILEY, ROBERT & LORI I.	0121	1601.02	8.05					2	518 KINGS POINTE TRAIL
BAK, JI	0252	3105.04	6		33730	08781	00880	2	243 WAYFAIR CIRCLE
BAK, RYSZARD & JOLANTA	0041	1208	7.01		5140	08614	00924	2	1017 COLONIAL ROAD
BAKELAAR, JOHN C & CAROL A	0105	1507	7		13920	09599	00345	2	220 FOREST STREET
BAKER III, HENRY LEE & DOROTHY	0031	1202.07	2		3720	03451	01962	2	400 WALDER DRIVE
BAKER, LINDA C	0051	1301	2.04		6390	09197	00416	2	712 COLONIAL ROAD
BALADI, IMANDA	0109	1511	5		14570	03186	00001	2	822 HILLSIDE AVENUE
BALBOUL, ELSAID & HAMDY, HALA	0176	2304.07	12		23790	09227	00114	2	777 BUTTERNUT DRIVE
BALDWIN, STEPHEN & NANCY	0096	1431	32		12580	08237	00924	2	972 CRYSTAL LAKE TERRACE
BALIK, SUNA	0116	1516.01	1.04		15500	05019	00530	2	772 LINDEN WAY
BALLAN, MICHAEL & MICHELE	0052	1302	3.03		00000711	08777	00130	2	316 VALLEY VIEW DRIVE
BALTATEANU, MARIUS & LILLIE, AMANDA	0059	1305	22		36890	04061	01807	2	860 SUMMIT AVENUE
BANCA, RICHARD J & SARA	0067	1314.03	4		8420	05261	00951	2	1008 VALLEY ROAD
BANGS, LAURIE	0170	2304.01	1.04		22980	04418	00200	2	283 LYNN DRIVE
BAPINEEDU, RADHIKA	0006	1106.01	2		660	02863	01816	2	503 HAMPTON HILL ROAD
BARATTA, CAROL	0173	2304.04	13		23570			2	775 PEACH TREE LANE
BARATTA, JOSEPH & THERESA	0167	2303	8		36450			2	805 PEACH TREE LANE
BARBAGALLO, GREGORY & ELIZABETH F.	0106	1509	22		14110	08243	00278	2	219 CEDAR STREET
BARBAGIANNIS, LAMROS & STEPHANIE	0255	3203	3		34040	04226	01016	2	706 JENNY TRAIL
BARBARA, CARL A	0120	1601.01	9		16260	08432	00041	2	242 PULIS AVENUE
BARBARINO, FRANCESCO & MARGARET A	0272	3401	26	C0052	33510	04845	00234	2	27 SILENT NEST WAY
BARBARIS, ERNEST A & PATRICIA	0260	3301	3		34600			2	706 PEPPERCORN LANE
BARBERI, PIETRO & LAINE	0260	3301	1		34390	03294	01323	2	744 ORCHARD LANE
BARBULESCU, MONICA IOANA ETAL	0006	1106.01	5		690	02737	00290	2	509 HAMPTON HILL ROAD
BARCELO, JOSEPH & LINDA SLABE	0110	1511.03	1.03		14710	09529	00371	2	716 SNEIDER LANE
BARKSTEDT, TRAVIS & CHRISTINA	0033	1203	13		4150	04518	00890	2	904 COLONIAL ROAD
BARNERT TEMPLE OF FRANKLIN LAKES	0089	1427	1.01		11655	05215	01579	15D	747 HIGHWAY 208
BARNERT TEMPLE OF FRANKLIN LAKES	0089	1427	1.01	X	11650	05215	01579	15D	747 HIGHWAY 208
BARNSTABLE ASSOC., C/O W KURTZER	0163	2206	3.05		22295			1	746 BARNSTABLE LANE
BARONE, MAUREEN	0283	3403	5	C4106	33510	03442	00058	2	64106 NORTHWOOD DRIVE
BARONE, ROBYN	0191	2406	12.01		25680	04211	00963	2	648 FRANKLIN AVENUE
BARRAVECCHIO, ANTHONY & LYNN	0028	1202.03	2		3390	09529	00425	2	874 WOODFIELD ROAD
BARRETT (TRSTE/ETC), WILLIAM J	0263	3302.03	2		34800	00837	00002	2	465 DEVONSHIRE DRIVE
BARRON, STEPHEN & CELESTE	0219	2514.01	5.02		29560	00000	00000	2	493 ISLAND WAY
BARRY, JOHN S. & PATRICIA O'BRIEN	0149	2201.02	3		20310	00000	00000	2	858 AZTEC TRAIL
BARRY, KATHLEEN P	0273	3401	26	C0072	33510	03669	01698	2	23 SPRING WOLF TRAIL
BARSA, CHRISTOPHER	0285	3403	5	C6206	33510	03978	01071	2	66206 NORTHWOOD DRIVE
BARSOUM, JULIANNE C & JABALY, ANTOINE	0092	1428	33		12070	08697	00549	2	1003 CRYSTAL LAKE TERRACE
BARTONE, MICHAEL A & DEBRA A	0278	3402	7		33510	03183	01395	2	12 NORTHWOOD DRIVE
BARTOSIK, WARREN & DANIELLE	0282	3403	2		33510	03160	01152	2	5 NOBLE COURT
BARYALAI, WAIS & MEHNERT, KRISTAL	0099	1503.02	7		13070	02635	00211	2	853 IRON LATCH ROAD
BARYLSKI REVOCABLE TRUST	0089	1427.01	2		11670	02306	00912	2	716 ASHMON ROAD
BASAK, JAYATI	0288	3405	1	C0139	33510	04547	01302	2	26 SPRING WOLF TRAIL
BASAR, DAVID	0081	1413	1.01			05403	00971	2	302 HAVEN ROAD
BASAR, DAVID & CELALEDDIN	0077	1404	22.01		9755	04876	00474	2	889 HILLTOP TERRACE
BASILE, MICHAEL & CADI	0097	1432	35		12830	04800	01813	2	889 ROBERTS COURT
BASKIND, ALAN N & TOBY	0179	2307	1.10		24410			2	785 HEMLOCK COURT
BASKINGER JR, GEORGE M & ROBIN A	0055	1303.02	3.04		00000758	03389	01037	2	797 MCCOY ROAD
BASRALIAN JOSEPH L. & JACQUELINE	0176	2304.07	9		23760			2	710 ONEIDA TRAIL
BASSI, WALTER F & EILEEN W.	0101	1504.03	2		13340			2	753 RIVEN WOOD ROAD
BASSORA, ROCCO & CARMELA	0140	2101.10	20		19800	02744	02367	2	923 CHEROKEE LANE
BATARSEH, BASEL N & REEM	0177	2304.07	23		23900	09271	00431	2	770 PEACH TREE LANE
BATEJ, NAWRAS & KARAF, HEAM & NART	0282	3403	5	C4102	33510	03536	01752	2	64102 NORTHWOOD DRIVE
BATISTA, DANIEL & IMBIMBO, ERSILIA	0285	3403	5	C6305	33510	03282	02131	2	66305 NORTHWOOD DRIVE
BATTAGLIA, TERESA	0253	3105.05	6		33630			2	215 WAYFAIR LANE
BATTISTA, DOMINIC & ELVIRA M.	0030	1202.06	1		3580	08613	00762	2	203 OLDWOODS ROAD
BATTON, THOMAS	0101	1504.03	3		13350	04206	01567	2	761 RIVEN WOOD ROAD
BAUM, JAMES B. & MARTHA	0137	2101.08	28		18710			2	710 WYANDOTTE DRIVE
BAVAGNOLI, TARA D	0199	2413	1.01		26800	01765	01802	2	480 PACKER AVENUE
BCNJ HOUSE LLC	0174	2304.06	2		24090	03007	00891	2	736 SHOSHONE TRAIL
BECKER-SCHAEFFLER, IVY	0031	1202.07	1		3700	09302	00254	2	1095 FRANKLIN LAKE ROAD
BECKER, SIMON & JULIE	0034	1205	1.03			09494	00383	2	103 JASMINE COURT



## TAXING DISTRICT NO. 20 FRANKLIN LAKES

## COUNTY NO. 02 BERGEN

NAME OF OWNER ADDITIONAL OWNERS	PAGE NO.	BLOCK NO.	LOT NO.	LOT QUALIF.	ACCOUNT NO.	DEED BOOK PAGE	CLASS	PROPERTY LOCATION
BECTION DICKINSON & COMPANY	0086	1422	1		11200		4A	1 BECTION DRIVE
BECTION DICKINSON ENTERPRISES, INC.	0089	1426	1		38060		1	789 HIGHWAY 208
BECTION DICKINSON ENTERPRISES, INC.	0068	1314.04	13		8710		1	734 HICKORY HILL ROAD
BECTION DICKINSON REAL EST CORP	0189	2403	1		25370		2	532 SUMMIT AVENUE
BECTION DICKINSON REAL ESTATE INC	0189	2401.03	3		25350		1	674-678 FRANKLIN AVENUE
BECTION DICKINSON REAL ESTATE INC	0189	2403	4		25400		1	550 SUMMIT AVENUE
BECTION DICKINSON REAL ESTATE INC.	0189	2403	3		25390		1	544 SUMMIT AVENUE
BECTION DICKINSON REAL ESTATE, INC.	0189	2403	2		25380		2	538 SUMMIT AVENUE
BEDA, ALEX & LILY	0249	3103.01	22		33180	05063 01430	2	604 HIGH MOUNTAIN ROAD
BEDNAREK, JENNIFER TRSTE	0085	1421	4		11250	05099 00555	2	516 HARRIET PLACE
BEDOYA, LEIDY J	0110	1511.03	1.05		14690	04542 01922	2	390 MOUNTAIN AVENUE
BEDRIN, MICHAEL & JENNIFER	0227	2602.06	3		30360	09312 00049	2	245 ARBOR ROAD
BEHNAN, BEHNAN & JEANETTE	0060	1307	1.08		00000813	09177 00255	2	839 POND BROOK ROAD
BEKHET, SHERIF & KHALIL, MARSEL	0029	1202.05	6		3510	08995 00210	2	245 BAYBERRY LANE
BEKKERMAN P. & ZHANNA BASINA	0033	1204	5		4240		2	954 COLONIAL ROAD
BEKKERMAN, PETER & ZHANNA BASINA	0034	1204	6		4220	09630 00303	2	960 COLONIAL ROAD
BELANUS, JOHN C & BARBARA T TRSTES	0161	2204	5		22040	05141 00674	2	770 COMANCHE LANE
BELFERMAN, GABRIELLA & FELIX ETALS	0012	1107	10.02		1170	04020 01278	2	352 HILLVIEW TERRACE
BELKIN, LIUBA	0007	1106.04	3		335	04745 00549	2	520 HAMPTON HILL ROAD
BELLO-LOPEZ, OLGA	0044	1209	15.02		36760	05439 00909	2	956 DOGWOOD TRAIL
BELLO, JOHN	0150	2201.04	8		20500	08482 00705	2	852 TEQUESTA DRIVE
BELSKY, IRA & MARIANNA	0150	2201.04	4		20460	01543 00366	2	820 TEQUESTA DRIVE
BEN-DAVID, MICHAEL & AMY	0250	3103.02	8		03402	09327 00476	2	607 PAWNEE LANE
BENANTI, CASIMIRO & MARIA	0132	1610	4.03		17940	08467 00504	2	170 EDSON TERRACE
BENEDETTO, JOHN M. & NOELLE L.	0226	2602.05	14		30630	08592 00960	2	229 GREEN RIDGE ROAD
BENKO, VIKTOR & ADRIANNA	0134	2101.02	8		18430	03351 00482	2	245 INDIAN TRAIL DRIVE
BENNEH, KWASI & AGNES	0045	1210	4		5720	01762 02232	2	702 SANDIA PLACE
BENNER, ADAM AND MARCY	0239	2709	18.02		32120	00532 02404	2	6 MILLBROOK LANE
BENNER, H DEAN & CHERYL A TRSTES	0276	3401	27	C0113	33510	04775 00390	2	29 PLEASANT VIEW LANE
BENNETT, MARGARET R & JONES, STEVEN A	0115	1515	3		15240	08678 00109	2	771 ASPEN WAY
BENRUBI, SAM & KATHERINE (KATIE)	0279	3402	13	C0015	33510	03097 00056	2	32 HAZY GATE TERRACE
BENSON, JAMES W JR & BARBARA JEANNE	0250	3103.02	10		33350	09025 00436	2	623 PAWNEE LANE
BERARDI, ROCCO & ANTONIA	0193	2409	4		26210		2	640 FRANKLIN AVENUE
BERARDI, ROCCO & ANTONIA	0095	1431	26		12520		2	990 CRYSTAL LAKE TERRACE
BERDAN, MARION & BEACH, GERARD S.	0092	1428	34		12080		2	1007 CRYSTAL LAKE TERRACE
BERENSON, MARK R & LAURIE	0196	2410.01	1.01		26320	00620 01312	2	273 STEVES LANE
BERENZWEIG, EVAN & ELYCE	0279	3402	13	C0017	33510	03079 00326	2	28 HAZY GATE TERRACE
BERG STANLEY O & DEBORAH	0177	2304.09	7		24000		2	759 ONEIDA TRAIL
BERGEN COUNTY DIV.PARKS,	0123	1602	1		16420		15C	900 SHADOW RIDGE ROAD
BERGEN, EDWARD & FRANCES	0046	1210	6.06		38030		2	301 SKY RIDGE ROAD
BERGER, MELISSA K & RUTH PARK	0270	3401	15		33510	03465 00318	2	7 ORANGE MILL COURT
BERGMAN, SETH C & RACHEL A	0015	1110.02	8		1670	04632 01782	2	356 INDIAN TRAIL DRIVE
BERGSTEIN, HOWARD & MICHELLE SATIN	0064	1311.03	2		7770	08531 00663	2	207 HAVEN ROAD
BERMAN, ROBERT M. & SHERRI	0039	1207.01	22		4890	00000 00000	2	377 CRESCENT DRIVE
BERNAL, ANTHONY	0092	1428	27		12010	04666 01522	2	985 CRYSTAL LAKE TERRACE
BERNARDUCCI, PAUL & ALICIA	0194	2409.01	3.05		25890	00155 02427	2	299 FOREST GLEN AVENUE
BERNHAMMER, ROGER A	0085	1421	17		11090	04815 00199	2	765 SUNSET TERRACE
BERNHEIM, OREN & GIANA	0224	2602.01	2		30840	03045 02398	2	298 GREEN RIDGE ROAD
BERNSTEIN, MITCHEL & CARROLL, GAIL	0138	2101.09	2		19970	04516 00479	2	860 CHEROKEE LANE
BERNSTEIN, STEVEN & XIMENA	0146	2101.17	1		19170	02985 00718	2	709 WYANDOTTE DRIVE
BERRY, THOMAS	0228	2602.08	5		31020	08202 00190	2	950 LOCH ROAD
BEUCLER, DEVIN & BARBARA	0196	2410	1.04		26280	08170 00609	2	258 STEVES LANE
BEUCLER, MELVIN & FRANCES	0024	1201.02	15		3080	09227 00295	2	564 FARMDALE ROAD
BEYLERIAN, HAROTON ARTHUR & LYNN G.	0167	2303	3		36400	00000 00000	2	823 PEACH TREE LANE
BHARGAVA, RAKESH & NEIRAH	0025	1201.03	6		3990	00000 00000	2	609 WHITE PINE ROAD
BHATNAGER, SHAILENDRA ETAL	0263	3302.02	7		34780	01958 01715	2	400 DEVONSHIRE DRIVE
BHM2 LLC	0200	2414	1		26910	00371 01125	4A	574 FRANKLIN AVENUE
BHUTADA, ALOK & SUBHASHREE	0186	2312	2		24855	08864 00149	2	827 APPLE RIDGE ROAD
BIBA, YURI & FISHKIN, MARGARITA	0112	1512	6.02			08584 00348	2	730 WINDSWEEP LANE
BIBERGAL, DANIEL & TAMARA	0095	1431	17		12440	00192 02245	2	985 PINES TERRACE
BIDDLE, RAYMOND C & FEDERMAN, FRANK	0079	1407	1		9840	08907 00364	1	620 COLONIAL ROAD
BIELN DENNIS M & DENISE M	0093	1430	5		12210		2	922 CRYSTAL LAKE TERRACE
BIELN, KEVIN W & MEREDITH	0085	1421	20		11110	01589 00345	2	521 CONNIE AVENUE
BIENKOWSKI, PIOTR & TRIPATHI, SUNISHA	0285	3403	5	C6304	33510	03294 00638	2	66304 NORTHWOOD DRIVE
BIGICA, SALVATORE & LYNNE A.	0069	1314.05	3		8150		2	1017 CLARK ROAD
BIJELONIC, JADRANKO & GINA	0174	2304.05	2		23310	03306 01773	2	593 HUCKLEBERRY LANE
BIKKINA, VENKATALAKSHMI	0133	2101	1.06		18130	04761 00757	1	347 ALGONQUIN ROAD
BIKKINA, VENKATALAKSHMI	0183	2309.01	2.06		24770	08499 00305	2	703 GINGER LANE

## TAXING DISTRICT NO. 20 FRANKLIN LAKES

## COUNTY NO. 02 BERGEN

NAME OF OWNER ADDITIONAL OWNERS	PAGE NO.	BLOCK NO.	LOT NO.	LOT QUALIF.	ACCOUNT NO.	DEED BOOK	DEED PAGE	CLASS	PROPERTY LOCATION
BILALI, AGRON GUNTHER	0037	1207	4.03		4650	09249	00384	2	853 PUEBLO DRIVE
BILLETZ(ETAL), MATTHEW THOMAS	0194	2409.01	3.07		26040	00965	00677	2	211 DEERFIELD LANE
BILLIS, KEITH & ELISA J.	0067	1314.04	3		8610	01416	00533	2	705 KNOLLWOOD ROAD
BINDAL, KENAN & GULSUN	0250	3103.02	12.01		33370	04800	01660	2	639 PAWNEE LANE
BINDELGLASS DAVID & GALE S	0024	1201.02	13		3060			2	576 FARMDALE ROAD
BIRD, JOHN & MIRIAM	0103	1504.03	32		13650	08864	00063	2	902 IRON LATCH ROAD
BIRNBERG, TALIE	0196	2410.01	1		26330	08198	00149	2	281 STEVES LANE
BIRNHAK SAM & SUSAN R	0006	1106.01	3		670			2	505 HAMPTON HILL ROAD
BIRNHAK, LYLE	0018	1110.05	24		2040	01939	00001	2	309 IROQUOIS LANE
BIRNHAK, STEFANI	0004	1106	21		500	02657	00296	2	712 SOMERSET STREET
BISHAY,MICHAEL & CHELSEA	0031	1202.07	12		3820	03544	01941	2	652 FARMDALE ROAD
BISONE, GIANCARLO & LAURA	0038	1207	24		4910	09150	00431	2	396 CRESCENT DRIVE
BITENSKY, JEFFREY & CINDY	0143	2101.13	11		18950	00000	00000	2	839 APACHE ROAD
BIVONA, FRANK J. & MAUREEN	0144	2101.15	6		19080	00000	00000	2	822 SCIOTO DRIVE
BJORKLAND GEORGE & MICHELINA	0048	1210	12		6040			2	933 DOGWOOD TRAIL
BLACK, CRAIG & MARIA	0137	2101.08	26		18690	03721	01632	2	879 SCIOTO DRIVE
BLACK, MICHAEL & AMANDA	0048	1210.01	10		6020	04240	00246	2	983 DOGWOOD TRAIL
BLACKINN LLC	0117	1517	1		15780	05246	00873	4A	3 TICE ROAD
BLACKOWSKI, JOHN & LISA	0096	1432	10		12700	00410	02430	2	962 PINES TERRACE
BLACKWELL, DAVID C, JR. & LORI ANN	0073	1316	4		9030			2	646 SUMMIT AVENUE
BLACKWELL, LEON L. & PATRICIA A.	0053	1302.01	3.02		6690			2	788 COLONIAL ROAD
BLADY, JOSEPH TRSTES/ETALS	0175	2304.06	14		21880	05436	01628	2	714 BUTTERNUT DRIVE
BLAKE, EILEEN	0171	2304.02	10		23190	00000	00000	2	732 ELM TERRACE
BLANCHFIELD, MICHAEL F TRSTES/ETAL	0245	3101.02	1.06		38150	05228	01309	2	213 STOKES FARM ROAD
BLANCO, HERNANDO & ELSA L & JESSE	0287	3405	1	C0125	33510	05362	00336	2	26 SILVER ROCK WAY
BLAUVELT, LORNA & JACOB RIHLMANN	0082	1416	3		10480	00000	00000	2	522 COLONIAL ROAD
BLECHSCHMIDT, PHILIP H & CAROLE A	0170	2304.02	1		23100			2	235 LYNN DRIVE
BLEEKER, LORI A & JOHN G	0141	2101.12	2		18750	00944	02059	2	918 SCIOTO DRIVE
BLEEKER, SUSAN	0210	2503	1	C1603	28220	09239	00414	2	26 BENTLEY DRIVE
BLEY STEVEN J & LINETTE F	0054	1303	4		6990			2	226 ROTH AVENUE
BLITSSTEIN, ALLAN & JENNIFER	0139	2101.10	4		19640	02568	01223	2	904 OLENTANGY ROAD
BLODGETT, KELLY M & FERRARA,FRANK J	0270	3401	4		33510	03252	01663	2	7 NORTHWOOD DRIVE
BLUE HILL TERRACE LLC	0192	2408	1.05		25770	02822	00999	2	615 FRANKLIN AVENUE
BOCCHINO, THOMAS PETER & THERESA	0164	2301	19		22440			2	745 SHADY POND PATH
BOCHET WILLIAM C & BARBARA A	0051	1301	2.02		6430			2	721 MCCOY ROAD
BOCKSEL, CONRAD	0084	1420	1		10870	03646	00783	2	800 ACKERMAN STREET
BODENSTEIN, LAWRENCE M & ELIZABETH	0209	2503	1	C1403	28140	05345	01704	2	71 BENTLEY DRIVE
BOGAN, MATTHEW & LORI MARIE	0195	2409.02	5		38110	00631	01162	2	941 BLUE HILL TERRACE
BOGHDADY, MAGED W. & MERVETT M.	0035	1206	7		4400	00000	00000	2	220 HIDDEN POND PATH
BOHCHALIAN, ARA & SEVANA	0158	2202.05	5		21790	04175	01214	2	790 BUTTERNUT DRIVE
BOJEKIAN,STEPHEN & MARIA	0132	1610	7		18000			2	211 PULIS AVENUE
BONACOLTA, JONATHAN	0127	1607.04	6		17240	04104	01097	2	801 TRAILING RIDGE ROAD
BONAGURA, DENNIS J. & KRISTINE A.	0038	1207.01	1		4540	00000	00000	2	325 CRESCENT DRIVE
BONANNO, JOHN J & ROBERT D.	0105	1507	22		13950			2	219 LINCOLN STREET
BOND, ROBERT & ALEXANDRA	0006	1106.02	3		740	01155	00961	2	709 SOMERSET STREET
BONNIST, DAVID RUSSELL & LISA MAHN	0228	2602.09	2		30690	05146	01423	2	927 OLD MILL ROAD
BONVILLE, THOMAS E JR 7 JUNE A	0249	3103.02	1		33260	00364	01048	2	612 NAVAHO TRAIL DRIVE
BOODAGHIAN, PETER & LAURA	0037	1207	4.01		4630	03070	02393	2	837 PUEBLO DRIVE
BOOMHOWER, CHARLES E. & JEANETTE	0174	2304.05	4		23330	08384	00085	2	748 WALNUT DRIVE
BOOTH, NORA G.	0111	1511.04	5		14490	08361	00491	2	845 HILLSIDE AVENUE
BOOTH, ROY C. & NORA G.	0077	1404	21.01		9740	08149	00246	4B	530-532 COMMERCE STREET
BORDOGNA, PAUL L & FAY E	0272	3401	26	C0057	33510	04944	00586	2	5 SUMMERFIELD PASS
BORDONARO, JOSEPH V. & VIVIAN	0216	2510	1		29040	08436	00836	2	864 OLD MILL ROAD
BOREN, FRANK CURTIS & ALICE CAMILLA	0111	1511.04	7		14820			2	831 CIRCLE AVENUE
BORGOGNONE, SALVATORE & SUSAN	0204	2417	1.06		27440	02386	00714	2	553 HADDON PLACE
BORO OF FRANKLIN LAKES	0245	3101.02	1.15					15C	319 WATERVIEW DRIVE
BORO OF FRANKLIN LAKES NJ	0253	3200	1		33790			15C	880 EWING AVENUE
BORO OF FRANKLIN LKS NJ	0251	3105	2		33530			15C	EWING AVENUE
BOROUGH OF FRANKLIN LAKES	0014	1110	1					15C	DAKOTA TRAIL
BOROUGH OF FRANKLIN LAKES	0105	1505	5		13860			15C	BEECH ST TRIANGLE
BOROUGH OF FRANKLIN LAKES	0118	1518	7					15C	FRANKLIN AVENUE
BOROUGH OF FRANKLIN LAKES	0151	2201.05	1		20790			15C	857 FRANKLIN LAKE ROAD
BOROUGH OF FRANKLIN LAKES	0160	2203	1					15C	810 FRANKLIN LAKE ROAD
BOROUGH OF FRANKLIN LAKES	0160	2203	1.07					15C	HIGH MOUNTAIN ROAD
BOROUGH OF FRANKLIN LAKES	0193	2408	1.06		25780	03034	01149	15C	462 BLUE HILL TERRACE
BOROUGH OF FRANKLIN LAKES	0200	2413	1.06		26820			15C	575 FRANKLIN AVENUE
BOROUGH OF FRANKLIN LAKES	0214	2505.01	1		28840			15C	476 BENDER COURT
BOROUGH OF FRANKLIN LAKES	0219	2514	4		29520			15C	OLD MILL ROAD

## TAXING DISTRICT NO. 20 FRANKLIN LAKES

## COUNTY NO. 02 BERGEN

NAME OF OWNER ADDITIONAL OWNERS	PAGE NO.	BLOCK NO.	LOT NO.	LOT QUALIF.	ACCOUNT NO.	DEED BOOK PAGE	CLASS	PROPERTY LOCATION
BOROUGH OF FRANKLIN LAKES	0223	2547.03	2		30000		15C	701 OLD MILL ROAD
BOROUGH OF FRANKLIN LAKES	0223	2547.04	3.01		30050		15C	480 BENDER COURT
BOROUGH OF FRANKLIN LAKES	0233	2607	1.03			03299 00354	15C	PARSONS POND ROAD
BOROUGH OF FRANKLIN LAKES	0237	2707	1		31820	02325 00263	15C	700 PARSONS POND ROAD
BOROUGH OF FRANKLIN LAKES	0243	3100	1		32530	09143 00062	15C	1 NATURE PRESERVE WAY
BOROUGH OF FRANKLIN LAKES NJ	0233	2701	1		31380	08335 00486	15C	PULIS AVENUE
BOROUGH OF FRANKLIN LKS	0160	2202.07	2		21500		15C	760 FRANKLIN LAKE ROAD
BOROUGH OF FRANKLIN LKS	0214	2505	1		28830		15C	745 FRANKLIN AVENUE
BOROUGH OF FRANKLIN LKS	0222	2547	1		29980		15C	1 VICHICONTI WAY
BOROUGH OF FRANKLIN LKS	0222	2547.01	2		29990		15C	740 OLD MILL ROAD
BOROUGH OF FRANKLIN LKS	0223	2547.01	3		30010		15C	480 DEKORTE DRIVE
BOROUGH OF FRANKLIN LKS	0223	2547.02	3		30040		15C	453 MUNICIPAL DRIVE
BOROUGH OF FRANKLIN LKS	0223	2547.04	3		30020		15C	469 MUNICIPAL DRIVE
BOROUGH OF FRANKLIN LKS	0223	2547.05	3		30030		15C	479 BENDER COURT
BORST, JEFF H. & HEIDI L.	0011	1107	6.04		705	08374 00689	2	368 SCHOLAR COURT
BOSCIA, NICOLAS & KELLY	0232	2605	1.02			04056 00320	2	304 SLEEPY HOLLOW LANE
BOSWELL, BRUCE D & MAUREEN G	0209	2503	1	C1401	28120	03390 00373	2	67 BENTLEY DRIVE
BOSWELL, KATHLEEN W	0176	2304.07	10		23770	03485 01474	2	760 PEACH TREE LANE
BOTERO, MANUEL & MARTHA	0236	2705	2.08		31680	03896 00887	2	700 BARRISTER COURT
BOTOS, ZAKARIA & ESKAROUS, EVELIN	0207	2420	4		27820	04285 01983	2	611 HIGHWAY 208
BOTWINICK, MICHAEL & BLOOM, ALLIE R	0193	2409	6.01		26235	05388 01528	2	308 FOREST GLEN AVENUE
BOWLIN, BARBARA A TRSTE	0275	3401	27	C0101	33510	03415 01792	2	3 PLEASANT VIEW LANE
BOYADJIAN, HAGOP & NADYA	0282	3402	31		33510	04302 01793	2	26 HOLMHILL CIRCLE
BOYBAY, SEMIH	0218	2511.03	12		29340	03383 00944	2	734 LAWLINS ROAD
BOYLE JOHN & KATHLEEN	0026	1201.03	20		2890		2	305 LOCUST COURT
BOYLE, JOSEPH M & MARGARET A	0147	2201	3		20080	08684 00475	2	821 PUEBLO DRIVE
BOZDOGAN, ULAS & ASLI	0259	3207	31		36690	01139 00760	2	136 DELAWARE LANE
BRACONI, STEPHEN & ALISSA	0238	2709	3		31960	02057 00187	2	290 GLEN PLACE
BRADY, KEVIN & LINDSAY	0163	2206	2.012		22215	03331 00658	2	747 BARNSTABLE LANE
BRAEN (TRSTE), JANET	0216	2510	2.03		29050	01058 01620	2	850 OLD MILL ROAD
BRAEN (TRSTE), JANET	0216	2510	3		29090	01058 01620	2	820 OLD MILL ROAD
BRAEN, SAMUEL III & MAUREEN	0138	2101.09	5		20000	08324 00249	2	890 CHEROKEE LANE
BRAID, JONATHAN E & MARIA A	0150	2201.04	6		20480	03849 01282	2	836 TEQUESTA DRIVE
BRANDONI (ETC), GIANCARLO	0113	1512.01	14		14990	00950 02494	2	725 MARDINLY AVENUE
BRANGAN, ELEANOR	0122	1601.02	9		16640	08170 00634	2	767 BRIDLE WAY
BRANGAN, L. JAMES & ELEANOR J.	0121	1601.02	2.02				1	795 PONY TRAIL
BRANNAN, JAMES CAMERON & KATE	0172	2304.03	9		23660	02931 00995	2	717 WALNUT DRIVE
BRAUN, WILLIE & ELLEN TRSTES	0070	1314.06	10		8380	05452 01404	2	680 KING ROAD
BRAVER, RICHARD & ROBIN	0127	1607.06	3		17460	08684 00608	2	716 GALLOPING HILL ROAD
BRAVO, AUGUSTO G. & ELSA	0181	2308	1.02		24590	01159 01081	2	330 LYNN DRIVE
BREEMAN, ROBERT & JULIET	0247	3102	4.04		32850	05515 01542	2	616 VERMEULEN PLACE
BREEN, ALFRED L. & KATHERINE A.	0074	1318	3		9270		2	919 HIGH MOUNTAIN ROAD
BREEN, PETER & NICOLE	0224	2602.01	8		30900	01484 01550	2	337 BRIARLY DRIVE
BREEN, THOMAS J. & ELIZABETH	0057	1304	7.06		7250		2	557 KIOWA DRIVE
BRESLOW, LOREN M	0143	2101.13	16		19000	08665 00767	2	883 APACHE ROAD
BREVDEH, BERNIE K. & DOREEN M.	0112	1512.01	1.01		14840	00000 00000	2	881 CIRCLE AVENUE
BREX, JOHN	0193	2409	3.03		26060	08335 00787	2	320 FOREST GLEN AVENUE
BRIAN, JAMES E & SHERYL	0282	3402	24		33510	04113 00422	2	14 HOLMHILL CIRCLE
BRINKERHOFF, JAMES W & SUSAN J	0079	1409.01	2.07		9990		2	581 KIOWA DRIVE
BRITZ, ROBERT G & DIANE E	0273	3401	26	C0061	33510	04819 00744	2	15 SUMMERFIELD PASS
BRIZZOLARA, MICHAEL A	0014	1110.01	1		1420	03736 01831	2	380 ALGONQUIN ROAD
BROGAN, FRANCIS & REGINA	0215	2506	10			08940 00001	2	492 CHERRY STREET
BROOKLER, RICHARD C ETAL	0271	3401	22		33510	03414 01751	2	8 ORANGE MILL COURT
BROOKS, SCOTT & SALIZZONI, DANA	0071	1315.02	1.02		8850	03879 00135	2	673 KING ROAD
BROWER, MICHAEL A TRSTES/ETAL	0279	3402	13	C0018	33510	05121 01053	2	26 HAZY GATE TERRACE
BROWN FREDERICK & NANCY	0023	1201.02	2		2950		2	300 ROSE COURT
BROWN, CHRISTOPHER (ETAL)	0092	1428	28		12020	01460 01139	2	989 CRYSTAL LAKE TERRACE
BROWN, JOSEPH & LORETTA (TRSTES)	0040	1208	1.04		5050	01773 01611	2	1008 LAKE DRIVE
BROWN, TIMOTHY & NOVA	0019	1110.07	3		2280	04827 00747	2	678 DAKOTA TRAIL
BROWN, WILLIAM G JR & DEBORA	0017	1110.04	8		1880	00173 01419	2	705 DAKOTA TRAIL
BRUCELLA, WILLIAM L. & THERESA	0174	2304.05	9		00002373	08410 00269	2	708 WALNUT DRIVE
BRUHN, EDWARD	0286	3403	5	C8305	33510	03463 01378	2	68305 NORTHWOOD DRIVE
BRUNELLI, ROBERTO & CAROLINE	0115	1516	1.03		15510		2	763 LINDEN WAY
BRUNI, MARY JANE	0226	2602.05	13		30620	09242 00191	2	221 GREEN RIDGE ROAD
BRUNKE JR (ETAL), RICHARD A	0088	1424	18		11490	00802 01657	2	550 SHIRLEY AVENUE
BRUNO, EUGENIA	0065	1312	2.02		36360	05213 00195	2	1020 HIGH MOUNTAIN ROAD
BRUNO, JASON & ALISON	0093	1430	4		12200	09615 00343	2	926 CRYSTAL LAKE TERRACE
BRUNO, MAXWELL & CLARKE, SAMANTHA	0115	1516	2		15690	04628 01543	2	774 ASPEN WAY



## TAXING DISTRICT NO. 20 FRANKLIN LAKES

## COUNTY NO. 02 BERGEN

NAME OF OWNER ADDITIONAL OWNERS	PAGE NO.	BLOCK NO.	LOT NO.	LOT QUALIF.	ACCOUNT NO.	DEED BOOK	DEED PAGE	CLASS	PROPERTY LOCATION
BRUNO, THOMAS D & GREGU VORIC CRYSTAL	0116	1516	8		15760	03503	01216	2	764 ASPEN WAY
BRUNS, MICHAEL & RENATA	0258	3207	15		35740	02668	01456	2	104 DELAWARE LANE
BRUSCO, GIANFRANCO & ADRIANA	0056	1304	6		7180	03162	00930	2	771 COLONIAL ROAD
BRYNCZKA, MARC & CARRIE	0198	2412	2.04		26640	04521	00292	2	561 SPRUCE LANE
BUCHAKJIAN, HAIG & KATIA	0023	1201.01	2		2770	01795	02079	2	271 OLDWOODS ROAD
BUIS, ROBERT T. & JENNIFER	0023	1201	15		2730			2	288 OLDWOODS ROAD
BURAK, JOZEF & ELZABIETA	0231	2604	1.06		31240	05057	00813	2	272 GREGORY ROAD
BURCHILL, JOHN J	0196	2410	4.01		26430			2	269 TORTOISE LANE
BURCHILL, JOHN & NANCY & ERIN	0050	1211.01	3.01		6290	04182	01230	2	215 MULBERRY WAY
BUREK, JOHN J. & ELIZABETH	0066	1314.02	6		8440	00000	00000	2	721 GLENDALE ROAD
BURGIO, MICHAEL T & PIERA	0040	1208	4		5090	09652	00009	2	1031 FRANKLIN LAKE ROAD
BURGOS, ANTHONY & PATRICIA	0124	1606.02	1		16650	02100	00988	2	700 BRIDLE WAY
BURLEIGH, KATHARINA	0260	3301	2.01		34530			2	681 FRANKLIN LAKE ROAD
BURNETT, ROBERT B.	0166	2303	1.01		22640			2	635 SUMMIT AVENUE
BURNETTE, KEVIN	0192	2407	7		25740	03968	00670	2	556 BLUEBERRY PLACE
BURNETTE, LAURIE	0218	2511.03	3.05		29180	02726	02122	2	746 LAWLINS ROAD
BURNS, PATRICK J & EVA	0053	1302.03	3.05		6780	09119	00186	2	230 VALLEY VIEW DRIVE
BURRAFATO, ANGELO P. & FLORA B.	0069	1314.05	3.08		8230			2	920 PINECROFT COURT
BURRIESCI, ANTHONY & LORETTA	0005	1106	28		570			2	961 LILY POND LANE
BURTON, DARREN H	0098	1501.01	1		12885	02986	01879	2	870 RIDGE VIEW WAY
BUSACCO, GERARD & CHUNG, HYUN J	0176	2304.07	8		23750	03037	00145	2	718 ONEIDA TRAIL
BUSCH, WALTER R	0182	2309	1.02		24660	01335	02222	2	711 PEACH TREE LANE
BUSHTA, MATTHEW & NICOLE	0251	3105.02	1		33760	02753	00867	2	292 WAYFAIR CIRCLE
BUSSANICH, STEVEN & ELIZABETH	0155	2202.03	7		21610	01816	02030	2	816 CHIPPEWA TRAIL
BUTLER, KAREN	0208	2503	1	C1102	28020	01314	00933	2	49 BENTLEY DRIVE
BUTLER, WILLIAM	0009	1106.06	10		565	02441	00804	2	3 PENOBSCOTT PLACE
BUTTERWORTH, RYAN P & LAUREN A	0095	1431	25		12510	01314	00556	2	994 CRYSTAL LAKE TERRACE
BUTYN, THOMAS & LORI & MOLNAR, ANNE	0188	2401.01	6.03		25290	00000	00000	2	652 OLD MILL ROAD
BUZANTIAN, ANTHONY & SYLVIA	0027	1202.01	7		3230	02697	00764	2	923 BRIARWOODS ROAD
BUZZELLI, ANDREW & LACI	0187	2313	6		25015	04299	00820	2	750 APPLE RIDGE ROAD
BYDUME, PATRICK R & CHRISTINE C	0245	3101.02	1.14		38230	04239	01295	2	315 WATERVIEW DRIVE
BYRNE (ETALS), MARIE T	0211	2503	1	C4.04	28380	01185	01674	2	13 BENTLEY DRIVE
BYRNE JR, EDWARD J & REGINA L	0226	2602.05	9		30580	02360	01547	2	212 ARBOR ROAD
C & D ISLAND WAY LLC	0220	2514.02	5.02		29620	02828	01160	2	494 ISLAND WAY
CACANI, MICHAEL	0269	3401	1		33510	03216	02389	2	1 NORTHWOOD DRIVE
CACCIOLA, ANGELO & FRANCESCA	0236	2705	7		31780	03626	00589	2	53 PULIS AVENUE
CACCIOLA, ANTONINO E & NANCY M	0230	2602.11	4.05		30150	02038	00102	2	325 HOBAR COURT
CADICINA, JOSEPH & PASQUA	0067	1314.04	5		8630	00270	00762	2	704 GLENDALE ROAD
CAHILL, JAMES & KELLY	0077	1404	25		12800	02310	00728	2	899 HILLTOP TERRACE
CAHILL, JAMES W & KATHLEEN	0152	2201.06	7		20670	09208	00429	2	323 LONGBOW DRIVE
CAHILL, JAMES WILLIAM & PATRICE ANN	0143	2101.13	14		18980	05250	01716	2	865 APACHE ROAD
CALABRESE, JEFFREY & CALLY	0021	1110.08	1		2470	03439	00405	2	679 CHEYENNE DRIVE
CALAMITA, PAUL & MARILYN	0007	1106.02	11		820	02758	01972	2	506 HAMPTON HILL ROAD
CALDIERO, MICHAEL J. & PATRICIA	0050	1211.01	3.03		6310	00000	00000	2	231 MULBERRY WAY
CALLAHAN, JEFFREY & CONCETTA	0023	1201	14		2720	01929	00439	2	284 OLDWOODS ROAD
CALVANO, JAMES B. & MARY E.	0039	1207.01	30		4980	08582	00427	2	387 CRESCENT DRIVE
CAMACHO, MICHAEL & KLAUDIA	0221	2515	7		00003019	03897	01108	2	751 LAWLINS ROAD
CAMISA, NICHOLAS & HORGAN, KELLY	0268	3304	15		35380	05267	01802	2	723 ARNOLD DRIVE
CAMMAROTA-ALBINO(ETC), LORI	0220	2514.02	5.01		29610	00306	01801	2	496 ISLAND WAY
CAMMAROTA-CHERNALIS, CATHERINE L TRS	0015	1110.02	3		1620	04085	00349	2	392 INDIAN TRAIL DRIVE
CAMMAROTA, P & HALLOCK, J. & E.	0145	2101.16	1		19310	02931	00149	2	812 SCIOTO DRIVE
CAMPION, SUZANNE TRSTE	0274	3401	26	C0079	33510	05509	00087	2	37 SPRING WOLF TRAIL
CAMPO, HAROLD ESTEBAN & LETISIA	0184	2310	1.04		25010	05263	00494	15F	642 ORCHARD LANE
CANARIATO, PAULA	0131	1609	2		17820	01864	01727	1	156 PULIS AVENUE
CANNAVALE, PAUL & KRISTALYN	0009	1107	1.02		900	00570	02282	2	916 LAURIE LANE
CANNON, PATRICK & LISA	0194	2409.01	3.06		25900	08699	00870	2	293 FOREST GLEN AVENUE
CANONICO, ZACHARY & ALEXIS	0251	3103.03	4		33420	02015	00788	2	611 WINDING HOLLOW DRIVE
CANTOR, KIM A.	0245	3101.02	1.10		38190			2	218 STOKES FARM ROAD
CANTU, VIVIANO & GRACIELA	0027	1202.02	3		3270	04173	00789	2	888 BRIARWOODS ROAD
CANTWELL THOMAS M & PATRICIA A	0061	1308	3		7630			2	844 SUMMIT AVENUE
CAPIROSSI, JAMES & LISA	0189	2401.03	2.01		25435	00000	00000	2	668 FRANKLIN AVENUE
CAPORALE, ANTONETTE	0247	3102	6.01		32910			2	587 HIGH MOUNTAIN ROAD
CAPORALE, RITA	0095	1431	30		12560	00062	00559	2	978 CRYSTAL LAKE TERRACE
CAPORUSCIO, JAMIE & CHRISTINE	0191	2406.01	3.02		26120	04644	00710	2	205 FAWN LANE
CAPORUSCIO, JOAN & GERALD	0191	2406.01	3.04		26140	04647	00229	2	210 FAWN LANE
CAPORUSCIO, SERAFINO & DAVISON, ROBYN	0096	1432	4		12660	00000	00000	2	978 PINES TERRACE
CAPOZZI, RICK & BARBARA	0236	2705	4		31760	08149	00953	2	193 WOODSIDE AVENUE
CAPPELLI, KRISTIN & DEMARCO, RUSSELL	0121	1601.02	8.03			03117	01570	2	502 KINGS POINTE TRAIL

## TAXING DISTRICT NO. 20 FRANKLIN LAKES

COUNTY NO. 02 BERGEN

NAME OF OWNER ADDITIONAL OWNERS	PAGE NO.	BLOCK NO.	LOT NO.	LOT QUALIF.	ACCOUNT NO.	DEED BOOK	DEED PAGE	CLASS	PROPERTY LOCATION
CAPUTO, NICHOLAS & MELISSA GONZALEZ	0277	3401	29		33510	04506	01113	2	61 NORTHWOOD DRIVE
CARAMANNA, CINDY-BETH	0285	3403	5		33510	03371	01887	2	68201 NORTHWOOD DRIVE
CARAMBATOS, ANTHONY & KELLY	0105	1507	2		13910	08731	00742	2	214 FOREST STREET
CARBONE, DANIELLE	0153	2201.06	12		20720	03459	00538	2	343 LONGBOW DRIVE
CARBORA, RANDOLPH & ARLENE	0141	2101.11	7		19510			2	856 APACHE ROAD
CARCIONE, FRANK & CHRISTINE	0183	2309.01	2.08		24790	00881	01165	2	719 GINGER LANE
CARDACI, MICHAEL P & RENEE E	0232	2605	1.01			09264	00046	2	300 SLEEPY HOLLOW LANE
CARDELLA, JOSEPH & VIRGINIA C	0025	1201.03	4		3970			2	639 FARMDALE ROAD
CARDELLA, LORE & JOSEPH	0039	1207.01	29		4960	02470	00813	2	230 TERRACE ROAD
CARDELLA, MICHAEL & LISA	0020	1110.07	11		2360	02400	01577	2	752 DAKOTA TRAIL
CARDENAS, JOSE R & BLANCA FEBUS-	0187	2312	13		36520	04650	01095	2	702 BLACK HAWK LANE
CARDILE, ADAM J	0112	1512	8.01		14930	04898	00542	2	707 WINDSWEEP LANE
CARDILE, JOHN J. & SANTORA, DOREEN	0004	1106	18		470			2	718 SOMERSET STREET
CARDONE, FRANK & DANA	0204	2417	1.04		27420	00980	00571	2	565 HADDON PLACE
CAREY IV, WILLIAM A & ROSEN, SHAYNA	0237	2709	2		31920	04951	00722	2	106 BIRCH ROAD
CARIDDI, FRANK & JANET KAREN	0272	3401	26		33510	04842	00441	2	25 SILENT NEST WAY
CARIDDI, MARK & KATHLEEN	0044	1209	22		00000609	08149	00723	2	1039 LAKE DRIVE
CARIDDI, ROBERT & ARLYNE	0004	1106	15		440			2	719 SOMERSET STREET
CAROLLO, SALVATORE & CARMELA	0130	1607.11	2		17690	04488	00212	2	701 HORSESHOE TRAIL
CARRILLO, OSCAR & CARMEN M	0203	2416	1.04		27290	02192	00314	2	530 HADDON PLACE
CARSON, HARRY D.	0236	2705	2.03		31720			2	732 BARRISTER COURT
CARTER, ROBERT L. & CLAIRE L.	0050	1301	1.01		6360			2	737 MCCOY ROAD
CARTI, ALISHA & RONALD	0091	1428	23		11970	01068	02186	2	973 CRYSTAL LAKE TERRACE
CARUSO, ROBERT A	0150	2201.03	17		20590	09369	00059	2	244 CREOLE LANE
CASALI, JOSEPH & KRISTINE	0187	2313	1		24965	00455	01697	2	727 HIGH WOODS DRIVE
CASESA, NICHOLAS & KRISTI	0241	2711	6.05			08520	00668	2	502 TIMBERLINE DRIVE
CASS, BRANDON J & MARGARET A	0150	2201.04	5		20470	05002	00208	2	828 TEQUESTA DRIVE
CASSANO, PAUL A & LAUREN M	0185	2311	1.02		25110	04009	01953	2	684 EWING AVENUE
CASSANO, ROCCO	0011	1107	3.09		1070	08622	00164	2	909 MARIE COURT
CASSELLS, HILARY	0111	1511.04	4		14760	08753	00180	2	855 CIRCLE AVENUE
CASSESE, COSIMA	0034	1205	6.01		00000474	08530	00286	2	1069 FRANKLIN LAKE ROAD
CASTELLANOS, JULIAN & AMANDA	0257	3207	4		34270	04688	00154	2	570 FRANKLIN LAKE ROAD
CASTILLO, HECTOR L	0009	1106.06	15		615	02771	01720	2	24 SHINNEDOCK TRAIL
CASTNER, THOMAS V JR & MARILYN J	0200	2413.01	2.01		26860			2	573 BURRITT PLACE
CASTRO, TEDDY	0248	3103.01	5		33010	02506	01751	2	593 NAVAHO TRAIL DRIVE
CATANIA, FRANK SR & ANNA M	0198	2412	2.05		26590	09487	00329	2	560 SPRUCE LANE
CATANIA, LORI & JASON	0149	2201.02	7		20350	02396	00656	2	839 TEQUESTA DRIVE
CATANIA, FRANK & MATTESSICH, BRITTANY	0018	1110.05	28		2080	05041	00094	2	315 FREEMANS LANE
CATOGGIO, VINCENT	0097	1501	3		36020			2	515 DARA LANE
CATUOGNO, DAVID S. & CAROL N.	0109	1511.01	4		14660			2	379 MOUNTAIN AVENUE
CAVERO, GIOVANNIE P & GLADYS I	0135	2101.04	15		18300	03421	01190	2	635 DAKOTA TRAIL
CECERE, JAMES A & PHILOMENA A	0275	3401	27		33510	03402	00400	2	8 PLEASANT VIEW LANE
CEDENO, REINALDO & NANCY	0205	2419.01	1		27590	00237	01556	2	355 VANCE AVENUE
CEKAJ, ANTHONY & JACKLYN S	0188	2401.01	6.05		25300	05056	01928	2	668 OLD MILL ROAD
CELENTANO, JOHN & SANDRA	0261	3301	9		34410	04612	01344	1	730 ORCHARD LANE
CELESTINO, JULIETA	0119	1601	1.01		16070	03687	00867	2	216 PULIS AVENUE
CERESNAK RANDOLPH B & BARBARA J	0097	1432	11		12710			2	960 PINES TERRACE
CERVINO, MELANIE	0013	1107	16		1340	02370	00165	2	1084 FRANKLIN LAKE ROAD
CFI INVESTMENTS LLC	0078	1404.01	15		9680	02775	00422	4B	527 COMMERCE STREET
CHA, STEVEN & KO, EUN	0184	2309.02	2.13		24930	09350	00190	2	653 ORCHARD LANE
CHABAD LUBAVITCH OF NW BC	0207	2501	2		27840	00838	00741	15D	375 PULIS AVENUE
CHABAD LUBAVITCH OF NW BERGEN CO	0242	2712	3.02		32436	04398	00903	15D	286 AUTUMN TERRACE
CHALEMIAN, ROBERT	0168	2303.01	7		36500	05299	01582	2	810 PEACH TREE LANE
CHALUNKAL, ALEX MATHEW & CHRISTINA	0238	2709	4.02		00003875	05308	01097	2	268 GLEN PLACE
CHAMBERLAIN, RICHARD & KAREN	0286	3404	3		33510	04087	00515	2	25 HOLMHILL CIRCLE
CHAN, BUN & FERN G.	0164	2301	16		22410	00000	00000	2	728 SHADY POND PATH
CHANDY, ROI & CATHERINE	0278	3402	9		33510	03181	01553	2	16 NORTHWOOD DRIVE
CHANG, KENNY & JENNIFER	0255	3202.03	4			00858	00388	2	793 ATTERBURY LANE
CHANLEY, PHILIP S & LE H.	0105	1507	16		13940	08749	00121	2	225 LINCOLN STREET
CHANTI, JONATHAN & LESLIE	0176	2304.07	15		23820	03688	01862	2	747 BUTTERNUT DRIVE
CHAPPEL, DONALD E. & WEILER, WENDY	0248	3103.01	4		33000	08401	00664	2	601 NAVAHO TRAIL DRIVE
CHARLES DE LA BROUSSE, MARC & SUSAN	0251	3103.03	12		33500	03791	00541	2	634 PAWNEE LANE
CHARNESKY, DANIEL & JOY	0204	2418	2		27460	04953	01791	2	523 CURRAN PLACE
CHASE, ALEXANDER & RENA L.	0186	2312	10		24935	09298	00247	2	780 SANTA FE TRAIL
CHATTERJEE, DEELIP & HARLEEN BRAR	0024	1201.02	14		3070	09271	00318	2	570 FARMDALE ROAD
CHAUDHRY, AHMAD & SONILA	0262	3301.01	4.02			08895	00469	2	109 GARDEN COURT
CHELARU, VALENTIN & DANIELA E	0048	1210.01	10.01		6030	05257	01839	2	995 DODGWOOD TRAIL
CHEN, CHING HONG & JULIE LI-SING	0242	2712	1.01		32410	00000	00000	2	192 BIRCH ROAD



## TAXING DISTRICT NO. 20 FRANKLIN LAKES

## COUNTY NO. 02 BERGEN

NAME OF OWNER ADDITIONAL OWNERS	PAGE NO.	BLOCK NO.	LOT NO.	LOT QUALIF.	ACCOUNT NO.	DEED BOOK PAGE	CLASS	PROPERTY LOCATION
CHEN, HENRY & BETSY	0220	2515	4		29690	00462 00343	2	739 LAWLINS ROAD
CHEN, KEVIN & TSAI, SHINRU	0063	1311	7.07			04235 00816	2	102 EVERGREEN COURT
CHEN, PHILLIP P & GLORIA	0102	1504.03	19.01		13510	09147 00040	2	777 IRON LATCH ROAD
CHEN, QI YAO & PARK, MIRAN	0140	2101.10	26		19860	03446 01603	2	992 SCIOTO DRIVE
CHENG, CHI WEI & LI	0121	1601.02	1.12			01029 01251	2	302 ROCK RIDGE COURT
CHER ENTERPRISES LLC	0008	1106.05	11		445	04598 00873	2	23 SHINNECOCK TRAIL
CHERBAKA, ELIE & GINA	0103	1504.03	26		13590	08870 00350	2	749 NATURES WAY
CHEREDNICHENKO, SERGEY ETAL	0072	1316	1.02		8980	02433 02072	2	672 KING ROAD
CHEREDNICHENKO, SERGEY ETAL	0072	1316	1.03		8990	00000 00000	1	SUMMIT AVENUE
CHERICHELLA JOSEPH J & ANTONIA	0048	1211	1		6120		2	927 COLONIAL ROAD
CHERRY, SCOTT R & STACEY T	0095	1431	23.01		12500	00263 02413	2	996 CRYSTAL LAKE TERRACE
CHEUNG, TONY & HUI BIN	0281	3402	18		33510	04471 00846	2	737 VAN HOUTEN AVENUE
CHEVESTICK, PERRY M. & DIANE	0259	3207	30		36680	08561 00745	2	132 DELAWARE LANE
CHEYENNE SIX LLC	0020	1110.07	12		2370	04561 00691	2	710 CHEYENNE DRIVE
CHIANG CARY H. & JULIA C.	0046	1210	5.01		5760	08511 00253	2	711 SANDIA PLACE
CHIAPETTA, GINO & LAURA MORONE	0038	1207.01	2		4600	04716 00638	2	250 TERRACE ROAD
CHILANA, GURMIT S. & BHUPINDER	0008	1106.05	12		455		2	25 SHINNECOCK TRAIL
CHINWALLA,EBRAHIM N. & UMAIMA E.	0083	1417.01	3		00001126		2	551 COLONIAL ROAD
CHIPIGA, KATRINA	0033	1203	4		4090	05114 01584	1	930 COLONIAL ROAD
CHIPIGA, KATRINA	0033	1204	1		4190	05114 01584	1	934 COLONIAL ROAD
CHIPIGA, KATRINA	0033	1204	3		4200	05114 01584	1	940 COLONIAL ROAD
CHIRICO, EMANUEL & MARGARET	0285	3403	5	C8102	33510	03322 01601	2	68102 NORTHWOOD DRIVE
CHITIKIAN, ARTHUR & MELKONYAN, NOEL	0175	2304.06	17		21910	03145 01228	2	690 BUTTERNUT DRIVE
CHO, BRIAN & HAEUN	0255	3202.03	5			01653 01612	2	797 ATTERBURY LANE
CHOI, MINGI	0098	1501	5		12870		2	883 RIDGE VIEW WAY
CHOI, SANDRA YOUNG	0202	2414	5.10		27710	04898 01823	2	245 TANGLEWOOD COURT
CHOI,KRYSTAL	0054	1303.01	6		7060	00542 02258	2	759 MICHELLE COURT
CHOMSKY, STEVEN & MONICA	0076	1404	3.06			03305 00799	2	881 HILLTOP TERRACE
CHOO, NANCY & CHANG WOON HUH	0008	1106.05	13		875	04591 01147	2	27 SHINNECOCK TRAIL
CHOPRA, AJAY & ARPITA	0067	1314.04	1.01		8590	09502 00431	2	661 KNOLLWOOD ROAD
CHOPRA, RAKESH & ANJU	0081	1413.01	3			09246 00197	2	289 HAVEN ROAD
CHOU, CHIWHEI R. & DAPHNE C.	0193	2409	3.01		25860	08310 00747	2	506 ALPINE DRIVE
CHOWDHURY, FARUQUE A & MANNA	0060	1307	1.10		7490	02488 00929	2	823 POND BROOK ROAD
CHOWDHURY, NAHID & JAHANARA	0172	2304.04	1		23450	02562 00161	2	522 HUCKLEBERRY LANE
CHRINIAN 2022 NG FAMILY HOLDINGS TR	0240	2709	18.06		32120	04993 01828	1	7 MILLBROOK LANE
CHRINIAN, DONNA	0273	3401	26	C0071	33510	04831 00846	2	21 SPRING WOLF TRAIL
CHRIST, JOHN G & SHARON G	0210	2503	1	C2.04	28310	03821 01260	2	9 VALEN COURT
CHRISTIAN, JOY & SHARON	0271	3401	24		33510	03815 01430	2	4 ORANGE MILL COURT
CHRISTIAN, STEPHEN & LINDSAY	0017	1110.04	10		1900	02265 02218	2	719 DAKOTA TRAIL
CHRISTIANS, DENNIS & SUSANNA	0237	2708	2.02		31890	03019 01258	1	WYCKOFF AVE
CHRISTODOULOU, RAMNEETA & VANGELIS	0163	2206	3.02		22265	03211 02010	2	733 TEGAWITHA WAY
CHRISTOPOUL (TRSTE), CHRISTINE M	0108	1510.03	11		14380	01271 00781	2	392 SADDLE BACK TRAIL
CHRISTOPOUL(TRSTES/ETAL),THOMAS D	0110	1511.03	5		14810	01277 01335	2	370 MOUNTAIN AVENUE
CHRISTOPOULOS, JAMES & MICHELE	0053	1302.02	3.01		6840	08634 00657	2	746 COLONIAL ROAD
CHRISTOUDIAS, STAVROS	0063	1311.01	1		7900	01850 01660	2	232 HAVEN ROAD
CHU, DAVID & LEE, GRACE	0073	1317	3.07		9130	02403 00101	2	789 ONTARIO COURT
CHU, PATRICK & ALICE ING-YEH	0025	1201.03	2		3950	00491 00131	2	621 FARMDALE ROAD
CHU, STAN SZE YAN & LEUNG, SOPHIA	0180	2307.01	1.01		24200	04167 00650	2	883 HURON ROAD
CHUCKA,DONALD G. & MARY V	0055	1303.02	3.05		6920		2	789 MCCOY ROAD
CHUMAS III, GEORGE&BARRETT, ALLISON	0100	1504.01	7		13240	04560 01787	2	725 RIVEN WOOD ROAD
CHUSID, BORIS G., M.D.	0166	2303	1		22630	08232 00062	2	700 HIGH WOODS DRIVE
CHWALKOWSKI, ROBERT & FARRIN	0253	3105.06	1		33540	03301 01127	1	221 WAYFAIR CIRCLE
CIARAMELLA, MARIA	0099	1503.02	9		13090		2	774 NATURES WAY
CIBA, ROGER THOMAS & CINDY SUE	0111	1511.04	5.03		36170		2	852 HILLSIDE AVENUE
CICERO, MICHAEL & KIMBERLEY	0026	1201.03	15		2840	08652 00430	2	301 IVY COURT
CICIO, FRANK C. & MARIA A.	0139	2101.10	11		19710		2	636 WINDING HOLLOW DRIVE
CIFARELLI, PASQUALE	0054	1302.03	3.08		6730	03394 02461	2	235 VALLEY VIEW DRIVE
CILLO, AMERICO & MARIA	0083	1417	1		10100		2	597 COLONIAL ROAD
CINELLI, JOAN V & ALFRED W	0249	3103.01	26		33220	04071 01910	2	636 HIGH MOUNTAIN ROAD
CINQUINA, RICHARD P.	0234	2701	1.11		31420	08456 00151	2	132 HELEN COURT
CIOLETTI, MATTHEW	0113	1512.01	15		15000	03845 01323	2	875 FRANKLIN AVENUE
CIOTTI, THOMAS E (TRSTES/ETAL)	0010	1107	3.02		1000	01864 01606	2	908 MARIE COURT
CIPRIANO, DEBORAH	0140	2101.10	23		19830	02306 00603	2	953 CHEROKEE LANE
CIRANGLE, MARK (TRUSTEE)	0014	1110.01	9		1500	04987 01096	2	315 INDIAN TRAIL DRIVE
CIRILLI, DOMENICO & JOANNE	0013	1107	15.11			09598 00176	2	385 HILLVIEW TERRACE
CIURCIU, VINCENZO & JACLYN	0241	2710	10		32270	02797 00920	2	271 CREST PLACE
CLARK JR, FRED	0089	1424.01	12		11450	04057 00187	15F	535 SHIRLEY AVENUE
CLARK, ROBERT J. & MARY ANNE	0048	1210.01	9		5940		2	885 PUEBLO DRIVE

## TAXING DISTRICT NO. 20 FRANKLIN LAKES

## COUNTY NO. 02 BERGEN

NAME OF OWNER ADDITIONAL OWNERS	PAGE NO.	BLOCK NO.	LOT NO.	LOT QUALIF.	ACCOUNT NO.	DEED BOOK	DEED PAGE	CLASS	PROPERTY LOCATION
CLARKE, HARVEY & DONNA	0057	1305	1.03		36070	08868	00475	2	726 WOODED TRAIL
CLARKE, JEFFREY RYAN & MEGAN HOLLY	0281	3402	19		33510	04899	00709	2	4 HOLMHILL CIRCLE
CLARKE, SCOTT & CLAIRE	0035	1206	2.02			04368	01250	2	302 NICHOLAS COURT
CLEARY THOS J JR	0166	2302	1.03		22490			2	569 SUMMIT AVENUE
CLEARY, BRUCE R & JOAN M	0183	2309.01	2.07		24780			2	711 GINGER LANE
COBAN, BURHAN & ANI	0178	2304.10	2		23410	01414	00534	2	607 ORCHARD LANE
COBURN, WILLIAM M. & JUDY L.	0062	1309	3.09		36330	08318	00290	2	204 MOCKINGBIRD LANE
COBUZIO, JOSEPH K. & RONNA A.	0034	1205	5		4300			2	1012 COLONIAL ROAD
COCKE, THOMAS P. & COLLADO, ANNA A.	0154	2202	1.01		21430			2	963 HURON ROAD
COCOZIELLO, RAMIN	0135	2101.06	1		18440	02391	00930	2	595 DAKOTA TRAIL
CODISPOTI, ANDRE J & MIRANDA	0123	1605	4		16500			2	838 RIDGE VIEW WAY
COELLO, DONALD & ISELENNY	0213	2504.01	8		28670	03325	02415	2	220 MABLE ANN AVENUE
COFFARO, NICHOLAS & GINA	0167	2303	2.02		22680	08206	00745	2	607 SUMMIT AVENUE
COFFMAN, PHILIP R. & MARTHA A.	0047	1210	7.03		5850	08602	00245	2	220 OTTOWA LANE
COHEN PHILIP & MARY B	0173	2304.04	3		23470			2	538 HUCKLEBERRY LANE
COHEN THEODORE L & RANDY	0026	1201.03	25		2940			2	301 FORSYTHIA COURT
COHEN, DANIEL & LAUREN	0130	1607.09	1		17640	00622	01502	2	833 WINTON GAIT LANE
COHEN, MERYL & DANIEL	0210	2503	1		28270	04314	00277	2	22 BENTLEY DRIVE
COHN, WILLIAM S & ROLNICK, HOWARD	0010	1107	2.01		940	05237	00503	2	909 LAURIE LANE
COIRA, RAFAEL & JENNIFER	0261	3301	13		34440	02732	01174	2	698 ORCHARD LANE
COLAIZZI, JOHN L JR & ALEXIS F	0070	1314.06	7		8350	00122	01526	2	704 KING ROAD
COLAMEO, GLEN & MARIE	0085	1421	19		11100	04531	01616	2	515 CONNIE AVENUE
COLAMEO, GLEN & MARIE	0266	3303.01	30		35170	02048	02165	2	253 MABEL PLACE
COLEBURN, NORMAN H. & CHERISE DYAL	0022	1201	4		2620			2	261 HEATHER LANE
COLELLA, S.E. & LISA	0249	3103.01	17		33130	01904	00968	2	566 HIGH MOUNTAIN ROAD
COLEMAN, PAULA	0280	3402	13		33510	04396	00862	2	8 HAZY GATE TERRACE
COLLINS CHARLES C III	0029	1202.05	7		3520	03148	01740	2	244 OLDWOODS ROAD
COLLINS, JOHN A & ELIZABETH A	0279	3402	13		33510	03160	00739	2	34 HAZY GATE TERRACE
COLLINS, KERRY	0137	2101.08	21		18640			2	919 SCIOTO DRIVE
COLLINS, LOUIS H & NORDIN N SMITH-	0257	3207	1		34210	03942	00835	2	624 FRANKLIN LAKE ROAD
COLLINS, M & JONES, T & CRUZ, A	0101	1504.03	1		00001386	03986	00629	2	749 RIVEN WOOD ROAD
COLLINS, PATRICK & AMY	0168	2303.02	2		22790	09115	00167	2	780 APPLE RIDGE ROAD
COLLINS, RYLAN & LOWELL, EMILIE	0044	1209	14.01		5490	04624	00362	2	986 DOGWOOD TRAIL
COLOMBO, PAOLO & MICHELLE	0070	1314.08	4		8550	04943	01998	2	681 KING ROAD
COLONIAL REALTY LLC	0035	1206	2		4350	05353	00585	2	899 COLONIAL ROAD
COMANCHE LANE LLC	0161	2204	4		22030	05480	01197	2	776 FRANKLIN LAKE ROAD
COMARATO, PAUL & ANN	0192	2406.01	9.02		25600			2	228 HIDDEN GLEN COURT
COMELLA, THOMAS M	0264	3303	15		35030	03267	00782	2	218 MABEL PLACE
COMMERCE BANK/NORTH	0085	1421	1		11210	08146	00863	4A	768 FRANKLIN AVENUE
COMMORATA, ALBERTA	0123	1604.08	2		16450	01526	02242	2	711 CARRIAGE LANE
COMODROMOS, KATHRYN	0126	1607.04	1		17190	04468	01248	2	436 SADDLE BACK TRAIL
CONFORTI, JOYCE A	0257	3207	3.03		34260	09032	00222	2	778 VEE DRIVE
CONFRANCISCO, BETH S	0286	3403	5		33510	03332	00754	2	68306 NORTHWOOD DRIVE
CONLON, ROBERT P. & ANNA	0106	1508	12		14000	08316	00766	1	216 LINCOLN STREET
CONLON, ROBERT P. & ANNA	0106	1508	14		14010	08316	00766	2	222 LINCOLN STREET
CONNELLY, JOHN T. & CORINNE M.	0031	1202.07	5		3750	08313	00414	2	616 FARMDALE ROAD
CONNER, DAVID LINDSAY & BARBARA L	0013	1108	1		1350	00935	00753	2	330 FREEMANS LANE
CONNER, KATHLEEN	0015	1110.02	7		1660	01610	00565	2	362 INDIAN TRAIL DRIVE
CONNOLLY (ETAL), DAVID	0199	2412	7		26710	00512	01975	2	516 EWING AVENUE
CONNOLLY, MICHAEL & NINA	0244	3101.02	1.04		38130	02605	01792	2	205 STOKES FARM ROAD
CONTE, JOSEPH S & MICHELE GILL(F)	0177	2304.09	1		23940	02515	01541	2	602 ORCHARD LANE
CONWAY, FRANCIS W & KELLY	0021	1110.07	20		2450	09522	00041	2	694 SHAWNEE DRIVE
COOK, THOMAS & HOLM, KAREN	0196	2410	1.03		26270	08328	00954	2	569 BLUEBERRY PLACE
COOMBS, CHARLES R J & MARISA B	0235	2703	2		31620	05261	01137	2	225 WOODSIDE AVENUE
COONEY, CHARLOTTE F.	0043	1209	6.01		5380	08299	00156	2	949 COLONIAL ROAD
COONEY, CHRISTOPHER & ERIN	0148	2201.01	14		20230	01486	02127	2	813 TEQUESTA DRIVE
COONEY, JENNIFER & BRENDAN	0156	2202.04	1.04		21390	04309	01777	2	942 HURON ROAD
COONIN, JOSHUA & ZENN, NICOLE (COONIN)	0276	3401	27		33510	05049	00047	2	28 PLEASANT VIEW LANE
COOPER, JEFFREY S	0204	2418.02	6		27490	01207	02137	2	563 LEE COURT
COOPERMAN, JOEL & CHRISTINE	0275	3401	27		33510	03432	01049	2	2 PLEASANT VIEW LANE
COPPOLINO, CAROL & ANGELO J	0004	1106	11		400	01609	01797	2	601 OLD FORGE LANE
CORBISIERO, JOHN R & TRACY J	0061	1309	2.02			09017	00326	2	835 SUMMIT AVENUE
CORDING, THOMAS F. & SHARON CONWAY	0090	1428	6		1239	00000	00000	2	508 SOUTH PLAZA
CORN, BARBARA B	0210	2503	1		28200	09474	00097	2	30 BENTLEY DRIVE
CORNELL, GEOFFREY & TRACY	0243	2712	6.04		32515	02588	01401	2	6 DEER TRAIL
CORRADO SR, GERALD & NANCY	0016	1110.03	1		1750	01993	01095	2	371 ALGONQUIN ROAD
CORRADO, ANTHONY & CHRISTINA	0015	1110.01	17		1580	04144	00398	2	362 ALGONQUIN ROAD
CORRADO, GERALD JR & JANEL	0016	1110.03	2		1760	09566	00088	2	379 ALGONQUIN ROAD

## TAXING DISTRICT NO. 20 FRANKLIN LAKES

## COUNTY NO. 02 BERGEN

NAME OF OWNER ADDITIONAL OWNERS	PAGE NO.	BLOCK NO.	LOT NO.	LOT QUALIF.	ACCOUNT NO.	DEED BOOK	DEED PAGE	CLASS	PROPERTY LOCATION
CORRADO, JOSEPH & MICHELE	0240	2710	6		32230	08566	00759	2	297 CREST PLACE
CORRADO, JOSEPH JR	0268	3304	11		35400	08997	00069	2	739 ARNOLD DRIVE
CORRADO, PAUL J	0015	1110.01	18		1590	02482	00081	2	370 ALGONQUIN ROAD
CORRALES, MATTHEW	0110	1511.03	1.02		14720	05297	00565	2	717 SNEIDER LANE
CORSO, ERIC & LYNNANN E	0062	1310	1.01		7710	04742	00494	2	1131 HIGH MOUNTAIN ROAD
CORSO, JOSEPH & NGUYEN, TRAM	0230	2602.11	4.02		30130	02766	02110	2	309 HOBAR COURT
CORSO, ROSARIO & MARIA	0230	2602.10	4		30210	02062	00571	2	229 ARBOR ROAD
CORTESE, ALLISON K TRSTE	0026	1201.03	23		2920	03186	01037	2	304 FORSYTHIA COURT
CORTORILLO (ETAL), SALVATORE A	0036	1206	12		4450	08975	00474	2	240 HIDDEN POND PATH
COSCIA, JAMES & ELISE AHO-	0209	2503	1	C1303	28100	04978	00577	2	61 BENTLEY DRIVE
COSCIA, JAMES & ELISE C.	0149	2201.02	5		20330	08297	00088	2	842 AZTEC TRAIL
COSTA CORMAS, ALEXANDER	0231	2604	1.03		31210	01836	01640	2	248 GREGORY ROAD
COSTABILE, STEVEN N. & HEATHER	0034	1204	7.01			08593	00593	2	208 FRANKLIN FARMS COURT
COSTANZO, BLAKE	0233	2609	4		31370	01421	00489	2	347 WOODSIDE AVENUE
COSTANZO, CHARLES J. & SUSAN B.	0242	2712	1		32390			2	275 WOODSIDE AVENUE
COSTELLO (ETALS), GREGORY	0262	3302.01	3		34690	09230	00492	2	417 DEVONSHIRE DRIVE
COSTELLO ANTHONY & MARLENE	0073	1317	3.03		9090			2	985 ARAPAHO TRAIL
COSTELLO, ANTHONY M & LISA	0073	1317	3.06		9120	09523	00318	2	787 ONTARIO COURT
COSTELLO, GREGORY & CHRISTINE	0264	3303	6		34900	08335	00050	2	587 EDER AVENUE
COSTELLO, MICHAEL A	0063	1311	7.02			05498	01499	2	310 HAVEN ROAD
COSTELLO, PETER M. & JULIE B.	0069	1314.05	3.02		8170	08536	00720	2	1033 CLARK ROAD
COSTIGAN, THOMAS & MARY	0090	1427.03	3		11740	08682	00752	2	653 JUNIPER PLACE
COTE, JONATHAN & MONICA	0192	2406.01	3.10		26200	04389	01054	2	250 FOREST GLEN AVENUE
COUGHLIN, TIMOTHY PAUL&ANAHI ANDREA	0141	2101.12	3		18760	01632	01937	2	910 SCIOTO DRIVE
COUNTY OF BERGEN	0013	1109	1		1400	01021	00720	15C	OMAHA WAY
COX, LAINIE M	0038	1207	31		4990	04748	01335	2	322 CRESCENT DRIVE
COX, STEPHEN	0140	2101.10	21		19810	08502	00080	2	933 CHEROKEE LANE
COYLE, CARL M & DONNA L TRUSTEES	0287	3405	1	C0132	33510	04928	00998	2	12 SILVER ROCK WAY
COZMA, VIOREL & MINZARARU, NATALIA	0110	1511.03	2		14750	04384	00536	2	380 MOUNTAIN AVENUE
CRANE, JAMES	0115	1516	1.02		15440	01780	00058	2	770 ASPEN WAY
CRESCITELLI, VINCENT ETAL	0270	3401	10		33510	03075	01762	2	21 NORTHWOOD DRIVE
CRESPO, OLIVER M & CINTRON, ENID M	0177	2304.07	22		23890	04213	00068	2	687 BUTTERNUT DRIVE
CREVANI, STEPHEN & KRISTINE	0219	2513	2.01		29460	01183	00092	2	805 OLD MILL ROAD
CRISTIANO, ANTHONY E & BRENDA	0103	1504.04	1		13670	01587	02443	2	750 IRON LATCH ROAD
CROCCO, DENISE & JOHN	0127	1607.04	8		17260	04108	01341	2	800 WINTON GAIT LANE
CROSSROADS CHURCH OF FRANKLIN LAKES	0189	2405	1		25450			15D	649 FRANKLIN AVENUE
CROSTA, MARGARET D. & RAYMOND	0225	2602.02	5		30470	01074	00630	2	301 GREEN RIDGE ROAD
CROWLEY, JOHN & KATHY	0183	2309.02	2.05		24870	08564	00576	2	678 PEACH TREE LANE
CROWN CASTLE, PMB 331 C/O T-MOBILE	0223	2547.01	3					4A	490 DEKORTE DRIVE
CSH INVESTMENTS LLC	0227	2602.06	8	X	30410	04751	01734	2	268 EDGEWOOD ROAD
CUCCI, JOSEPH ANTHONY	0215	2507	1		28910	02880	00858	2	486 BOWERS LANE
CUCCI, JOSEPH ANTHONY	0215	2509	1		28990	02880	00858	1	484 BOWERS LANE
CUCCIOLI, RICHARD S & NATALEE	0274	3401	26	C0081	33510	04104	01907	2	3 SILVER ROCK WAY
CUCOPULOS, GREGORY & DEBORAH	0227	2602.07	3		30270			2	298 WOODSIDE AVENUE
CUIFFO III, JOHN & CHRISTINA D	0197	2410.01	1.06		26340	04108	01810	2	240 LYNN DRIVE
CULLIGAN, JOHN J. & DEBORAH H.	0259	3207	22		35840	00000	00000	2	125 DELAWARE LANE
CUMMINGS, WILLIAM	0209	2503	1	C1202	28060	04632	01557	2	55 BENTLEY DRIVE
CUNDARI, MATTHEW J. & ELLEN L.	0269	3304	25		35340			2	739 EWING AVENUE
CUNDARI, MICHAEL & KARLI	0123	1601.04	6.01		16190	01389	01645	2	764 RYERSON ROAD
CURRAN III, RICHARD J	0080	1411	3		10070	08671	00018	1	590 COLONIAL ROAD
CURRAN, RICHARD J JR & R	0199	2412	6		26700			1	502 EWING AVENUE
CURTIN THOMAS V & SALLY A	0025	1201.03	7		4000			2	617 WHITE PINE ROAD
CURTIS, JOHN C & LAUREN	0054	1303.01	5		7050	02071	01707	2	860 WOODFIELD ROAD
CURTISS, WILLIAM & BETTINA	0028	1202.02	9		3330	08574	00721	2	891 WOODFIELD ROAD
CUTTITA, MICHAEL & JESSICA	0111	1511.04	4.05		14775	00580	02421	2	740 TALL OAK COURT
CYNTHIA SISCO REVOCABLE TRUST	0282	3402	29		33510	03649	01036	2	24 HOLMHILL CIRCLE
CZELUSTA FRANK M JR & JANICE L	0194	2409.01	3.13		25930			2	269 FOREST GLEN AVENUE
CZEREPAK, CARL & AMINA	0027	1202.01	1		3170	08643	00455	2	875 BRIARWOODS ROAD
D'AGOSTINO, JAMES	0009	1107	1		880	09270	00063	2	900 LAURIE LANE
D'AMBROSIO, JOHN & AIMEE	0068	1314.04	11		8690	03891	01327	2	718 HICKORY HILL ROAD
D'ANGELICA, MICHAEL & CHERYL L	0020	1110.07	18		2430	09532	00285	2	701 SHAWNEE DRIVE
D'ANGELO, ANTONIO & JACQUELINE	0217	2511.01	9		00002975	00832	00564	2	848 STONEWALL COURT
D'AVANZO, LOUIS & JILL	0175	2304.07	2		23690	08589	00407	2	766 ONEIDA TRAIL
D'ONOFRIO, MICHAEL A & ASHLEY	0268	3304	18		35410	03276	00863	2	699 ARNOLD DRIVE
DABAL, KAREN & RICHARD	0015	1110.02	5		1640	05259	00159	2	376 INDIAN TRAIL DRIVE
DABOLL JR, BRIAN M & BETH (TRUSTEE)	0243	2712	8		32510	04880	01575	2	128 BIRCH ROAD
DACHIS, NOAH & NOELLE	0243	3101	1.04		32640	02065	00588	2	716 CALUSA TRAIL
DADDARIO, MICHELLE	0091	1428	17		11910	08789	00385	2	953 CRYSTAL LAKE TERRACE



## TAXING DISTRICT NO. 20 FRANKLIN LAKES

## COUNTY NO. 02 BERGEN

NAME OF OWNER ADDITIONAL OWNERS	PAGE NO.	BLOCK NO.	LOT NO.	LOT QUALIF.	ACCOUNT NO.	DEED BOOK	DEED PAGE	CLASS	PROPERTY LOCATION
DAGHER, NICOLAS K	0092	1428	29		12030	08879	00341	2	991 CRYSTAL LAKE TERRACE
DAJO, HEKTOR & MALELLARI, ANJEZA	0120	1601.02	1.01			05104	01657	2	201 FOREST RIDGE COURT
DALAL, MIRUT & AASHMA	0152	2201.06	1		20610	02334	02458	2	947 FRANKLIN LAKE ROAD
DALE, ROBERT A	0046	1210	7		5820	05121	01582	2	941 DOGWOOD TRAIL
DALENBERG, CHRISTOPHER H. & DAWN T.	0266	3303.02	5		34890	00000	00000	2	592 EDER AVENUE
DALTON, BRIAN & ANNETTE	0156	2202.04	1.02		21410			2	964 HURON ROAD
DALTON, NIKI & PHILLIP	0200	2413.02	2.01		26900	05026	01786	2	572 BURRITT PLACE
DALY, JOANN	0209	2503	1	C1304	28110	03207	00990	2	59 BENTLEY DRIVE
DANG, BENJAMIN & NGUYENDON, GANGES	0125	1607	2		16790	08478	00220	2	298 PULIS AVENUE
DANIELLO, DANIEL J. & MAUREEN A.	0241	2711	5.01		32330	00000	00000	2	159 BIRCH ROAD
DANIELS, JOHN J. & CONSTANCE M.	0020	1110.07	5		2300			2	694 DAKOTA TRAIL
DANZA, ANGELO J & ANNA	0167	2303	7		36440	05364	00095	2	706 PEQUOT PLACE
DARCY, DAVID M & FIORINA, FRANCESCA	0220	2515	2		29670	05215	01610	2	731 LAWLINS ROAD
DARELLA, EDWARD E. & KARIN R.	0102	1504.03	18		13500	08559	00957	2	769 IRON LATCH ROAD
DARLING PROPERTIES LLC	0201	2414	5		27170	02806	01422	2	568 FRANKLIN AVENUE
DARVISH, MAHNAZ(MAHNAZ MAHTABFAR)	0224	2602.01	3		30850	08843	00446	2	288 GREEN RIDGE ROAD
DARWISH, WALID & SUHA	0267	3304	8		35460	03347	01325	2	612 GRANDVIEW TERRACE
DAS, DHIRENDRA & LIPI	0167	2303.01	4		22315	02612	01100	2	724 HIGH WOODS DRIVE
DAVIDOVICH, VITALY & ELENA TRSTES	0262	3301.01	4.06			05530	00354	2	108 GARDEN COURT
DAVIDSON ROBERT W & NANCY K	0093	1430	10		12260			2	900 HILLTOP TERRACE
DAVIS (ETAL), BRADLEY T	0126	1607.03	7		17160	09540	00302	2	409 SADDLE BACK TRAIL
DAVIS RICHARD E & DIANE E	0244	3101	1.08		32600			2	715 CALUSA TRAIL
DAVIS, EVAN & DONNA	0182	2309.01	2.02		24730	08376	00693	2	710 PEACH TREE LANE
DAVIS, KENNETH & MARGARET	0070	1314.06	5		8330	00000	00000	2	993 CLARK ROAD
DAVIS, MICHAEL G.J.	0110	1511.03	1.01		14730	08770	00075	2	709 SNEIDER LANE
DAVIS, RANDY L. & MALGORZATA	0221	2515	10		29740	01166	01061	2	763 LAWLINS ROAD
DAVIS, RICHARD & JACLYN	0214	2506	3		28870	02579	00522	2	496 CHERRY STREET
DE ANGELIS IVO & KAREN	0030	1202.06	6		3630			2	954 BRIARWOODS ROAD
DE FUCCIO, CHARLES M	0200	2413.02	1		26780	04916	01192	2	525 FRANKLIN AVENUE
DE MARCO, MICHAEL & PIERA	0089	1427	1.02			02632	02462	2	720 ASHMON ROAD
DE MASE, RICHARD & MAUREEN	0253	3105.06	4		33570	05320	01934	1	211 WAYFAIR CIRCLE
DE PARTO JOSEPH	0064	1311.03	2.01		7800			2	1089 HIGH MOUNTAIN ROAD
DE PASQUALE, ELEANOR	0224	2602	2		30930	09610	00239	2	336 BRIARLY DRIVE
DE ROSA, VINCENT & ROSA	0158	2202.05	6		21800			2	782 BUTTERNUT DRIVE
DE STENO STEFANO F & ROSE ANN M	0023	1201	16		2740			2	292 OLDWOODS ROAD
DEAK, ANTHONY R. & SHIRLEY A.	0208	2503	1	C1001	27970			2	37 BENTLEY DRIVE
DEAN, SHAUN	0285	3403	5	C6306	33510	03480	01654	2	66306 NORTHWOOD DRIVE
DEBRA/PAUL KORNER REVOCABLE TRUST	0177	2304.08	1.01		23030	05469	01678	2	809 WINNEBAGO DRIVE
DECARLO, MICHAEL & NANCY	0059	1305	21		36880			2	797 WOODS TRAIL
DECKER, DEBRA ANN & JONGSMA, ALISA	0043	1209	6		5370	05426	01404	2	945 COLONIAL ROAD
DECKER, ROBERT H. & DENISE	0087	1424	1		11300			4A	752-4 FRANKLIN AVENUE
DEFINO, BARBARA DALE TRSTE	0042	1208	14.01		5240	02748	01057	2	1048 LAKE DRIVE
DEFRANCO, ANTHONY & STEPHANIE L	0273	3401	26	C0073	33510	03646	01806	2	25 SPRING WOLF TRAIL
DEGENHARDT, DAVID & LAURA	0071	1315.02	1.03		8830	04168	00686	2	680 KNOLLWOOD ROAD
DEKOEK, LAWRENCE F.	0197	2410.01	1.05		26350			2	241 STEVES LANE
DEL PRETE, DOMENICA	0016	1110.03	5		1790	02307	01608	2	960 FRANKLIN LAKE ROAD
DEL PRETE, JOSEPH F	0165	2301.01	2		22270	02981	01987	2	594 SUMMIT AVENUE
DEL RE, ROSE & ANDRE	0028	1202.02	5		3290	05098	01931	2	902 BRIARWOODS ROAD
DELANEY(ETC/TRSTES), WILLIAM J	0026	1201.03	22		2910	08962	00223	2	300 FORSYTHIA COURT
DELANEY, LAWRENCE & CHRISTINE	0061	1309	3.04		36280	01890	00185	2	207 BIRDSONG TERRACE
DELANEY, NICHOLAS T	0092	1428	24		11980	04929	00964	2	977 CRYSTAL LAKE TERRACE
DELAWARE II HOMEOWNERS ASSOC. INC.	0259	3207	29		36670	00000	00000	1	FRANKLIN LAKE ROAD
DELGUIDICE, CLAUDINA(MORRISON)ETALS	0069	1314.05	5		8260	03193	00935	2	750 SUMMIT AVENUE
DELLA FAVE, PAUL G.	0041	1208	5		5110	08514	00871	2	1041 FRANKLIN LAKE ROAD
DELLA VECCHIA CAMPBELL, MAUREEN	0049	1211	2.03		6240	08451	00279	2	228 MULBERRY WAY
DELLAPI, ANDREW T. & TINA	0120	1601.02	1.05					2	204 FOREST RIDGE COURT
DELLARE, ANDREW & GUILLEN, TATIANA	0165	2301.01	6		22310	05451	01738	2	720 SMOKE HOLLOW TRAIL
DELORENZO, ANTHONY & DANIELLE	0264	3303	8		34950	00433	00627	2	683 VANCE AVENUE
DELORENZO, DYLAN & LISA	0028	1202.03	3		3400	02058	01558	2	866 WOODFIELD ROAD
DELORENZO, KEITH & MAYER, HEATHER	0159	2202.06	1.04		21240	03003	00772	2	752 PAIUTE PLACE
DELUCCIA, ROBERT J JR & MICHELE M	0231	2604	1.01		31190	09143	00324	2	232 GREGORY ROAD
DEMARCO, MICHAEL P & SUSAN	0243	2712	7		32490	03968	01681	2	140 BIRCH ROAD
DEMARCO, PETER JASON & LISA	0010	1107	3.01		990	00500	00023	2	900 MARIE COURT
DEMARTINI ENTERPRISES LLC	0189	2401.03	1.02		25420	02589	01393	2	516 SUMMIT AVENUE
DEMARTINI, LAURA	0199	2412	8		26720	01928	00739	2	530 EWING AVENUE
DEMARTINI, LAURA L	0199	2412	4		26680	09623	00313	2	624 HIGHWAY 208
DEMARTINI, PAUL C/O DEMAR REALTY	0117	1516.01	1.12		15470	02256	02144	4A	795 SUSQUEHANNA AVE
DEMAURO (TRSTE), LINDA	0078	1404	33		9780	09550	00136	2	888 HILLTOP TERRACE

TAXING DISTRICT NO. 20 FRANKLIN LAKES

COUNTY NO. 02 BERGEN

NAME OF OWNER ADDITIONAL OWNERS	PAGE NO.	BLOCK NO.	LOT NO.	LOT QUALIF.	ACCOUNT NO.	DEED BOOK	DEED PAGE	CLASS	PROPERTY LOCATION
DEN BLAKER, ANDREW & MARY L	0166	2302.01	2		22580			2	213 LYNN DRIVE
DEN HOLLANDER, RODNEY & BEVERLY A	0110	1511.04	2		14470			2	835 CIRCLE AVENUE
DENICOLA, ANTHONY J. & CHRISTIE	0229	2602.09	6		30730	08420	00395	2	214 GREEN RIDGE ROAD
DENICOLA, PHILIP M. & MAURA R.	0161	2204	11		22100	08490	00181	2	775 COMANCHE LANE
DENNY, MARK J & TAYLOR, SARAH L	0005	1106	34		630	04425	00308	2	979 LILY POND LANE
DEODATO, KRISHNA & JACQUELINE P.	0062	1311	7.01			08276	00855	2	1113 HIGH MOUNTAIN ROAD
DEPALM, JOHN G & IWAI, AKIKO	0114	1515	2		15220	08182	00898	2	402 PULIS AVENUE
DEPEW, KENNETH C & PAULINE	0114	1514	3.03		15160			2	878 CIRCLE AVENUE
DEPIERO, ROBERT & ALLISON	0069	1314.05	3.07		8220	02996	01973	2	1015 HIGH MOUNTAIN ROAD
DERIAN, GARO & MARIA F	0160	2202.06	4		21730	04879	01778	2	813 MINSI TRAIL
DEROBERTIS, DOMENICK S & DANIELLE N	0252	3105.04	4		33710	01811	02180	2	259 WAYFAIR CIRCLE
DETOUZOS, ANTHONY & AVALLONE, ADRIA	0145	2101.16	6		19360	03861	01410	1	651 NAVAHO TRAIL DRIVE
DESAI, AADITYA & YSIQUE, JACQUELINE	0270	3401	16		33510	03471	00633	2	9 ORANGE MILL COURT
DESCLAFFANI, JOHN V & ASHLEY	0229	2602.09	5		30720	04332	00468	2	206 GREEN RIDGE ROAD
DESFOSSES, C & MELISSA CHISM	0052	1302	3.10		718	08312	00400	2	315 VALLEY VIEW DRIVE
DESMOND (TRSTES/ETALS), DIANE H	0177	2304.09	2		23950	01269	00474	2	750 PEACH TREE LANE
DESOKY, MOHAMED & NAWAL	0168	2303.02	3		22800	08644	00353	2	770 APPLE RIDGE ROAD
DESTASO, DONALD & STEPHANIE	0024	1201.02	11		3040	08456	00831	2	302 HOPPER COURT
DESTEFANO, PAUL	0076	1404	3.07			04849	01026	2	883 HILLTOP TERRACE
DEUBEL, LISA & DAVE	0095	1431	22		12490	01523	00749	2	1002 CRYSTAL LAKE TERRACE
DEVANEY, MARTIN J. & MARGUERITE F.	0122	1601.02	8.07					2	517 KINGS POINTE TRAIL
DEVENCENTIS, LAWRENCE & COLLEEN	0057	1304	7.02		7210	08621	00964	2	550 KIOWA DRIVE
DEVENNEY, RAYMOND & JEANNE	0195	2409.01	3.15		25910			2	285 FOREST GLEN AVENUE
DEVER, MARTIN J JR & DONNA O	0170	2304.01	1.03		22990			2	275 LYNN DRIVE
DEVINCENZO, LUCILLE & MULHOLLAND, P.	0265	3303	29		35160	00000	00000	2	210 MABEL PLACE
DEVINE, ERIN VOGEL	0094	1431	7		12350	03577	01668	2	949 PINES TERRACE
DEWAAL, MALEFYT KAREL E & C	0219	2511.03	13		29350			2	730 LAWLINS ROAD
DHAR, ROHIT & KIRON	0277	3402	5		33510	03539	00586	2	8 NORTHWOOD DRIVE
DHUPAR, ADARSH & NISHA	0047	1210	8.04		5910			2	706 MACKINAW TRAIL
DI CLEMENTE, NICOLE & ALEXANDER L	0116	1516.01	1.05		15580	05153	01084	2	782 LINDEN WAY
DI GAETANO, PAUL & YVONNE	0207	2501	8		27890	01487	01624	2	946 OLD MILL ROAD
DI LILLO, MICHAEL S. & BARBARA A.	0064	1311.04	2		7820	00000	00000	2	984 VALLEY ROAD
DI PIAZZA, JOANNE M (TRUSTEE)	0126	1607.04	3		17210	08243	00320	2	451 SADDLE BACK TRAIL
DI VIRGILIO, STAMATOULA	0201	2414	5.01		27180	08629	00073	2	562 FRANKLIN AVENUE
DIACO, PAULA	0059	1307	1.03		7420			2	832 POND BROOK ROAD
DIACO, THEODORE JR & MARLENE	0126	1607.02	10		17060			2	828 TRAILING RIDGE ROAD
DIACO, FRANK P & MARIE ELENA	0061	1308	2		7620	02123	00388	2	852 SUMMIT AVENUE
DIAMANT, MARTIN & DILARA	0056	1304	2		7140	03942	01959	2	745 COLONIAL ROAD
DIAMANTIS, CHRISTINA E	0180	2307	1.23		24280	05158	01253	2	915 HURON ROAD
DIAZ, JODY M & MICHAEL R	0186	2311	3		25170	00373	01067	2	724 EWING AVENUE
DIAZ, TOMAS & AMANDA SCHELLACI	0186	2312	7		24905	05501	00420	2	783 SANTA FE TRAIL
DIAZ, TOMAS & SCHELLACI	0030	1202.05	12		3570	03202	00373	2	204 OLDWOODS ROAD
DIBARTOLOMEO (ETC), JOSEPH M	0134	2101.03	5		18210	09588	00169	2	276 INDIAN TRAIL DRIVE
DIBENEDETTO, KELLY	0201	2414	4.04		27030	03762	00277	2	265 TANGLEWOOD COURT
DIBRE, AMY J	0254	3201	6		33876	00226	00673	2	320 SWEETBRIAR COURT
DICRISTINA, NILDA ROUSSET	0060	1307	1.18		7540			2	815 FOX HEDGE ROAD
DIDIO, THOMAS E & LAUREN K	0234	2701	3.03		31540	04665	01853	2	3 BELLA COURT
DIEZEL, GLADYS A.	0042	1208	17		5300			2	1014 LAKE DRIVE
DILER, HARMANJEET & KAUR, HASNIT	0192	2406.01	9.03		25610	05043	00917	2	224 HIDDEN GLEN COURT
DILISIO, FILIPPO & ELEONORA	0154	2201.07	13		21030	01478	01286	2	905 FRANKLIN LAKE ROAD
DILLON JR, FRANK & LAUREN	0247	3102	5.02		32870	01581	00611	2	930 EWING AVENUE
DIORENZO, CHRISTOPHER & ANTONIA	0275	3401	26	C0092	33510	03588	01943	2	27 SILVER ROCK WAY
DIMAURO, WILLIAM & ASHLEY	0155	2202.03	3		21570	02711	01758	2	853 HIGH MOUNTAIN ROAD
DIMEGLIO, JOHN & AMANDA	0227	2602.06	7		30400	04834	00110	2	314 SHERWOOD PLACE
DIMINNI, DOMENICK	0251	3103.04	1		32960	09190	00179	1	642 PAWNEE LANE
DIMINNI, DOMENICK	0251	3103.04	2			09190	00179	1	650 PAWNEE LANE
DIMOND, ELAYNE L	0132	1610	3		17890			2	239 PULIS AVENUE
DIMOND, PAUL & MARATENE, DEANNA	0120	1601.01	11		16280	02750	01630	2	224 PULIS AVENUE
DINARDI, GIOVANNA	0281	3402	15		33510	04398	01200	2	60 NORTHWOOD DRIVE
DIPASQUALE, RONALD M. & SUSAN M.	0168	2303.02	13		22820			2	745 HIGH WOODS DRIVE
DIPENTIMA, EMIL A & GINA C	0204	2417	1		27390	05325	01407	2	552 HADDON PLACE
DIPIANO FAMILY REALTY LLC	0057	1305	2.02		7300	05313	00516	2	789 COLONIAL ROAD
DIRIN, DENIS	0246	3102	4		00003352	01492	01548	2	621 VERMEULEN PLACE
DITCHFIELD-AGBOH, DITCHFIELD	0188	2401.01	6.01		25260	03619	01684	2	636 OLD MILL ROAD
DITOMMASO, PETER	0020	1110.07	13		2380	03588	01823	2	702 CHEYENNE DRIVE
DIVINCENT JR (ETAL), THOMAS A	0235	2703	2.03		31600	08659	00811	2	205 WOODSIDE AVENUE
DJECKI, LEON & SANDRA	0286	3403	5	C8204	33510	03450	00992	2	68204 NORTHWOOD DRIVE
DO, YOUNG T & SANG HUN	0024	1201.02	17		3100			2	301 OLDWOODS ROAD

## TAXING DISTRICT NO. 20 FRANKLIN LAKES

## COUNTY NO. 02 BERGEN

NAME OF OWNER ADDITIONAL OWNERS	PAGE NO.	BLOCK NO.	LOT NO.	LOT QUALIF.	ACCOUNT NO.	DEED BOOK	DEED PAGE	CLASS	PROPERTY LOCATION
DOBRIC FAMILY LP	0267	3304	6		35470	05403	01208	2	620 GRANDVIEW TERRACE
DOBRIC, MICHAEL & DRAGANA	0153	2201.07	1		20910	02791	02237	2	320 LONGBOW DRIVE
DODD, KENNETH & CARLA	0271	3401	18		33510	04047	00716	2	15 ORANGE MILL COURT
DOENGES RYAN & ANN F	0088	1424	17		11500			2	542 SHIRLEY AVENUE
DOHERTY(COTRSTES/ETC), DORA M.	0066	1314.03	1		8390	00079	00043	2	715 KING ROAD
DOLAN, MICHAEL & SUZANNE	0194	2409.01	3.12		25940	04525	00832	2	263 FOREST GLEN AVENUE
DOLECKI, MONIQUE	0138	2101.10	2		19620	05069	00698	2	920 OLENTANGY ROAD
DOMBROW, FREDERICK JR.	0099	1503.02	1		13010	08430	00112	2	793 IRON LATCH ROAD
DOMICH, RICHARD J. & JEANINE M.	0205	2419.01	4		27620	08483	00563	2	371 VANCE AVENUE
DOMINGO, VITO & JANENE	0112	1512	6.03		14890	02755	00495	2	736 WINDSWEEP LANE
DOMINGUEZ, MANUEL J & ILEANA	0121	1601.02	1.08			08919	00099	2	317 ROCK RIDGE COURT
DONAGHY, CELESTINE & MARY	0052	1302.01	3		6710	02962	00884	2	772 COLONIAL ROAD
DONATACCI, THOMAS & BARBARA	0136	2101.08	14		18570	02935	00069	2	975 SCIOTO DRIVE
DONCH THOMAS & BARBARA	0080	1412	1		10240			2	605 OSIO LANE
DONIO, ARI & EVELYN	0122	1601.02	8.09			03968	01849	1	501 KINGS POINTE TRAIL
DONLAN, GLENN & REBECCA	0063	1311.01	3		00000856	01410	02353	2	250 HAVEN ROAD
DONOHUE, RITA (TRUSTEE)	0212	2503	1	C9.01	28530	04508	01482	2	29 BENTLEY DRIVE
DOOLEY, JAMES & CARA	0226	2602.05	7		30560	02737	00756	2	230 ARBOR ROAD
DOPP, WAYNE & DIANNE	0265	3303	26		35130	09310	00392	2	679 EWING AVENUE
DOREMUS, TASHA	0286	3403	5	C8304	33510	03873	00844	2	68304 NORTHWOOD DRIVE
DORIA, MARK & WALES, VICTORIA	0147	2101.17	9		19250	05368	01176	2	845 SCIOTO DRIVE
DORKHOM, STEPHAN J	0257	3204	7		36590	04427	01686	2	712 SABER DRIVE
DOROTHY BOGNAR IRREVOCABLE TRUST	0268	3304	23		35360	04998	01124	2	732 ARNOLD DRIVE
DOROTHY E WALDER REVO LIVING TRST	0247	3102	5.01		32880	02341	01127	2	922 EWING AVENUE
DOROTHY E WALDER REVOCABLE TRUST	0247	3102	5		32890	02342	01609	2	914 EWING AVENUE
DORRITY, JESSICA LYNN	0114	1514	3.02		15170	05256	01524	2	874 CIRCLE AVENUE
DOSS, EMILE & MARIAM	0070	1314.08	3		952	00193	01273	2	689 KING ROAD
DOUGHERTY, JOHN J & BARBARA	0055	1303.02	3.07		6940			2	851 MEADOW LANE
DOW III, JAMES E & SHAMINA TRSTES	0193	2409	1		25790	05263	00868	2	628 FRANKLIN AVENUE
DOWNEE, ROBERT J & LAURA	0216	2511	1		29370	08416	00239	2	849 STONEWALL COURT
DRAGANESCU, SERBAN F & PETRUTA	0189	2401.03	1		25360	03909	00816	2	504 SUMMIT AVENUE
DREAM BIGGER PROPERTIES LLC	0140	2101.10	27		19870	05171	01603	2	976 SCIOTO DRIVE
DROB, MICHAEL & VICTORIA	0026	1202	1		3130	02922	01348	2	875 MEADOW LANE
DROSSELMEIER, TODD & JANET	0092	1428	25		11990	00121	00239	2	979 CRYSTAL LAKE TERRACE
DROST, BRIAN & MADINE	0254	3202	10		33880	04636	01960	2	820 ATTERBURY LANE
DUDIY, YURIY & WOLF, VIRA	0154	2202.01	1		21470	04056	01231	2	985 HURON ROAD
DUFFY, MICHAEL P. & ALEXANDRA	0099	1503.01	15		13000	08301	00438	2	227 RAMAPO HILLS BLVD.
DUKHON, NINA	0043	1209	4		5350	09236	00237	2	961 COLONIAL ROAD
DULAJ, LUIGI & VENERANDA	0125	1607.02	7		17030	04528	00713	2	826 SHADOW RIDGE ROAD
DUMPSON, KELLY & RODNEY M	0246	3102	2.02		32750	00620	00584	2	631 KULIANA COURT
DUNAIEV, VLADIMIR & TAMARA	0173	2304.04	9		23530	09576	00105	2	743 PEACH TREE LANE
DUNGO, MICHAEL R & GERALDINE A	0203	2416.01	1		27320	00783	00665	2	531 CURRAN PLACE
DUNN, NELSON & BRAVO, ELIZABETH	0093	1430	3		12190	02924	02260	2	932 PINES TERRACE
DURAN, ALEXANDER & MARILYN TRSTES	0130	1607.08	10		17610	04690	01480	2	706 HORSESHOE TRAIL
DURFEE, MARK F. & SUSAN M.	0236	2705	2.02		31730	00000	00000	2	717 BARRISTER COURT
DURKIN, ANDREW F & EILEEN M	0177	2304.08	3		23930	04897	01152	2	826 WINNEBAGO DRIVE
DUTTA (ETALS), KAMAL K	0004	1106	13		420	01254	02312	2	605 OLD FORGE LANE
DUTTON, ERIN S & KRISTON L	0149	2201.02	9		20370	02638	00526	2	855 TEQUESTA DRIVE
DUVVURI, KRISHNA & UMA ETALS	0169	2303.02	14		22830	02870	00617	2	757 HIGH WOODS DRIVE
DVORAK, PETER	0072	1316	1.01		8970	03944	00982	2	664 KING ROAD
DWOSKIN STEVEN L. & NANETTE E.	0036	1207	1.06		4225	08396	00941	2	810 LENEL LANE
DYKHOUSE, DAVID W. & BARBARA D.	0164	2301	12		22370	00000	00000	2	741 SMOKE HOLLOW TRAIL
E COAST HORIZON @ FRANKLIN LKS	0081	1415	1		1096	09445	00196	4C	121 COURTER ROAD
EAAD RENOVATIONS LLC	0225	2602.02	6		30480	05140	01509	1	309 GREEN RIDGE ROAD
EASTERN CHRISTIAN SCH ASSN	0267	3304	3.01		35550			15B	FRANKLIN LAKE ROAD
EBENEZER NETH REF CHURCH	0257	3206	1.03		34190			15D	875 EWING AVENUE
EDELMAN, MARYAM	0128	1607.06	6		17490	00000	00000	2	704 CARRIAGE LANE
EDELMAN, EDWARD J & LINDA	0279	3402	13	C0019	33510	03125	00625	2	24 HAZY GATE TERRACE
EDWARDS, LYNN	0104	1504.04	3		13690	01709	02468	2	766 IRON LATCH ROAD
EFOBI, OBINNA C	0125	1607.01	7		16900	05198	01308	2	821 SHADOW RIDGE ROAD
EGE, RICHARD H. & RICHARD H. JR.	0116	1516.01	1		15400	08586	00679	4A	440 PULIS AVENUE
EHM HOLDING CO., LLC	0117	1516.01	1.15		15590	08166	00343	4A	771 SUSQUEHANNA AVE
EICKENBERG, ROBERT & MELISSA	0265	3303	31		35180	03960	00898	2	244 MABEL PLACE
EIGEN, RANDY L & WENDY	0277	3401	27	C0119	33510	03886	00882	2	18 PLEASANT VIEW LANE
EIGHT FORTY SIX IRON LATCH LLC	0104	1504.04	13		13790	05072	01859	2	846 IRON LATCH ROAD
EILERT MICHAEL & ERICKA (RAVETTINE)	0263	3302.02	6		34770	00767	00783	2	408 DEVONSHIRE DRIVE
EISEMAN, NEAL M. & LINDA	0156	2202.03	13		21670			2	823 CHIPPEWA TRAIL
EKHALIKAR, RAJENDRA K & VARSHA	0178	2304.11	2		23440	08718	00747	2	625 ORCHARD LANE



## TAXING DISTRICT NO. 20 FRANKLIN LAKES

## COUNTY NO. 02 BERGEN

NAME OF OWNER ADDITIONAL OWNERS	PAGE NO.	BLOCK NO.	LOT NO.	LOT QUALIF.	ACCOUNT NO.	DEED BOOK	DEED PAGE	CLASS	PROPERTY LOCATION
EL NAGGAR, ALEXANDER & JANE	0115	1515	2.02		00001575	09567	00280	2	400 PULIS AVENUE
EL SHAFEE, WESAM A & ZAKY, SUZY Y	0150	2201.04	7		20490	04951	00534	2	844 TEQUESTA DRIVE
ELBEDEWE, SHERIEF & AHLAM	0035	1205	6.03		4340	04766	01430	2	1077 FRANKLIN LAKE ROAD
ELEZOVIC, ELDIN & SANELA	0186	2311	1.05		25160	05362	01938	2	696 EWING AVENUE
ELFAR, SHERIF & OMNEYA	0011	1107	3.08		1060	08396	00638	2	917 MARIE COURT
ELFENBEIN, JASON A & MATTE, ERIKA	0086	1421.01	22		11130	02030	01106	2	777 SUNSET TERRACE
ELGIN, ERNEST A. & JOHANNA	0026	1201.03	21		2900			2	585 FARMDALE ROAD
ELITE HOME DEVELOPERS LLC	0075	1403	1		9390	04965	00760	1	942 FRANKLIN AVENUE
ELIYA, SAMI	0094	1431	1		12290	04661	00785	2	950 CRYSTAL LAKE TERRACE
ELKESHK, ABED A	0233	2701	1.05		31480	03442	01386	2	91 HELEN COURT
ELOVITZ, PAUL & KIRSCHNER-ELOVITZ G.	0135	2101.04	14		18290			2	627 DAKOTA TRAIL
ELRABIE (TRSTES), AIDA K & NAZMI A	0182	2308.01	1.03		36060	01378	01987	2	319 LYNN DRIVE
ELRAFET, MOHAMED ALAA & AMAL	0168	2303.01	14		22740	08512	00099	2	794 PEACH TREE LANE
ELSAMNA, JAMIL & HUWEDA	0269	3304	31		35240	09622	00258	2	689 EWING AVENUE
ELSAIED, GAMAL & IBRAHIM, HAYAM	0069	1314.05	2		8140	04074	01696	2	1002 CLARK ROAD
ELSHAHAWI, GAMAL & NANCY	0005	1106	33		620	08823	00091	2	971 LILY POND LANE
ELSHAHAWI, MOHAMED & MARILYN	0029	1202.05	3		3480			2	221 BAYBERRY LANE
ELSHAHAWI, RIDAH & SALWA	0215	2507	6		28940	03799	01792	2	719 FRANKLIN AVENUE
ELTAKI (ETAL), KAREEM M	0072	1316	3.04			00785	00725	2	103 KNOB HILL COURT
ELYASH, IGOR & TEPLINSKY, ELEONORA	0112	1512	9		14940	02586	01628	2	708 MARDINLY AVENUE
ELZARKA, AHMED	0014	1110.01	8		1490	09113	00307	2	323 INDIAN TRAIL DRIVE
EMES, BRIAN & KARA	0245	3101.02	1.09		38180	02581	00706	2	222 STOKES FARM ROAD
EMMENEUEL, DAWOOD & ELIJAH	0010	1107	3.06		1040	05433	01550	2	931 MARIE COURT
EMMERSON JAMES & ROSEMARIE	0213	2504	15		28720			2	233 MABLE ANN AVENUE
EMMOLO, DEAN	0187	2313	2		24975	00456	00838	2	710 APPLE RIDGE ROAD
EMPERIO, NICHOLAS & STEPHANIE	0120	1601.02	1.02			00028	00782	2	209 FOREST RIDGE COURT
ENG, BRIAN J & BOGUS, JOYCE R	0103	1504.03	27		13600	08642	00232	2	775 NATURES WAY
ENG, MICHAEL & CATHERINE	0025	1201.03	13		2820	03870	01688	2	306 IVY COURT
EPHREM, YASMIN M.T.	0056	1304	5		7170	09303	00267	2	765 COLONIAL ROAD
EPSTEIN, MICHAEL & MILLER, HELENE	0181	2308.01	1.02		24565	04758	01958	2	303 LYNN DRIVE
ERDIL, TURHAN & BARAN & BURCU	0076	1404	1		9420	04613	01730	2	911 HILLTOP TERRACE
ERDIN, AHMET ZEKI	0154	2201.07	15		21050			2	887 FRANKLIN LAKE ROAD
ERSKINE, THOMAS P. III	0091	1428	12		11860	08433	00032	2	939 CRYSTAL LAKE TERRACE
ERTEN, ALI	0121	1601.02	1.07			05294	00749	2	311 ROCK RIDGE COURT
ESCOBAR, NEAL A & AMY	0190	2406	2		25510	04120	01482	2	509 SUMMIT AVENUE
ESKANDER, CRISTEEN M ETAL	0101	1504.03	4		13360	03392	00352	2	769 RIVEN WOOD ROAD
ESPINOSA, JORGE & ELAINE	0210	2503	1	C1703	28260	01570	00354	2	20 BENTLEY DRIVE
ESPOSITO, AL	0147	2101.17	12		00002003	04646	00764	2	217 OSAGE LANE
ESPOSITO, JOSEPH & APANAH, KRYSTAL	0224	2602	3		30940	05128	00649	2	344 BRIARLY DRIVE
ESPOSITO, MICHAEL & JENNIFER	0240	2709	18.05		32120	03364	02111	2	9 MILLBROOK LANE
ESPOSITO, NICK & DEBRA	0008	1106.06	1		475	00000	00000	2	2 SHINNEDOCK TRAIL
ESTERLIS, SUZANNE & YURY	0177	2304.09	3		23960	04512	00766	2	717 ONEIDA TRAIL
ETTINGER (ETAL), STEVEN	0221	2515	15.01		29790	01376	02475	2	316 LENAPI DRIVE
ETTINGER, STEVEN & SLOAN	0044	1209	15.03		36770	08195	00004	2	10 LOWER TRAIL
EVANS, RICHARD & RACHEL	0277	3401	27	C0118	33510	03483	00589	2	20 PLEASANT VIEW LANE
EVANS, ROBERT P. & BARBARA G.	0130	1607.11	1		17680			2	712 SURREY LANE
EWING, CRAIG S. & KATHLEEN D.	0127	1607.06	4		17470	08296	00906	2	724 GALLOPING HILL ROAD
FABBIO, JOSEPH M & DEBRA	0043	1209	11		5450	09392	00455	2	1016 DOGWOOD TRAIL
FACATSELIS, JOHN & GLADYS	0144	2101.15	5		19070	05130	01282	2	830 SCIOTO DRIVE
FAGAN, GAYLE & ROY E.	0176	2304.07	16		23830			2	737 BUTTERNUT DRIVE
FAHIMI, MALGORZATA S	0057	1304	7.03		7220	00919	01563	2	542 KIOWA DRIVE
FAHIMI, MALGORZATA S (SERAFIN)	0246	3102	3.01		32790	01300	00702	2	902 EWING AVENUE
FAHY, THOMAS M. & MARY LOU	0091	1428	13		11870			2	941 CRYSTAL LAKE TERRACE
FAITH COMM. CHRISTIAN REFORM CHURCH	0267	3304	3		35540			15D	551 FRANKLIN LAKE ROAD
FALBO, GRAHAM & KATHERINE	0124	1605.01	2		16480	02762	01094	2	855 RIDGE VIEW WAY
FALOW, KIMBERLY	0034	1204	7.02			05308	01139	2	207 FRANKLIN FARMS COURT
FAMA, MASSIMO & ANGELA	0083	1417	12		10610	02247	01492	2	573 COLONIAL ROAD
FANG, DIANA & POTTIE, PIETER JOS F	0042	1209	3		5340	03947	00761	2	965 COLONIAL ROAD
FANO, DANIEL J.	0070	1314.06	4		8320	08445	00807	2	720 SUMMIT AVENUE
FARAJ, MAHER	0089	1424.01	13		11460	02207	00504	2	541 SHIRLEY AVENUE
FARAJ, MAZEN & NOUR	0003	1106	6		350	03395	00375	2	1088 FRANKLIN LAKE ROAD
FARFEL, G.M. & SONNENLEITER, K.W.	0100	1504.01	6		13230			2	717 RIVEN WOOD ROAD
FARKH, ANTHONY & DULCE MANGUIAT	0199	2412	10		26740	05078	01865	2	538 EWING AVENUE
FARNAN, JULIENNE R. & WILLIAM D.	0104	1504.04	14		13800	08777	00134	2	854 IRON LATCH ROAD
FARRELL, WARREN C. & GIANNA	0047	1210	9.05		6010			2	854 PUEBLO DRIVE
FASTERT, HERBERT P & KARIN	0252	3105.04	7		33740			2	235 WAYFAIR CIRCLE
FAUSTINI, PAT & ANNA	0242	2711	8		32360	00000	00000	2	193 BIRCH ROAD
FAYBYSHENKO, ALEKSANDRA ETAL	0063	1311	7.06			02996	02210	2	104 EVERGREEN COURT

TAXING DISTRICT NO. 20 FRANKLIN LAKES

COUNTY NO. 02 BERGEN

NAME OF OWNER ADDITIONAL OWNERS	PAGE NO.	BLOCK NO.	LOT NO.	LOT QUALIF.	ACCOUNT NO.	DEED BOOK PAGE	CLASS	PROPERTY LOCATION
FEENEY, PATRICIA	0045	1210	1.02		5680		2	1019 KENT PLACE
FEGHHI, DANIEL & VAZQUEZ, CARISSA	0163	2206	2.04		22235	05140 01436	2	762 BARNSTABLE LANE
FELIGIMATH HOLDINGS LLC	0006	1106.02	5		760	04833 01910	1	705 SOMERSET STREET
FEMANO, JESSICA D (DEBENEDETTO)	0081	1412.01	8		10180	04580 01935	2	604 OSIO LANE
FENNERS JOAN	0084	1417.01	28		11190		2	756 SUNSET TERRACE
FEOLA, MANILO & CHARISA	0202	2414.01	5.03		27090	01398 02354	2	248 TANGLEWOOD COURT
FERNANDEZ, CAROLINA I.	0216	2510	2		29070	03958 00263	2	860 OLD MILL ROAD
FERNANDEZ, FRANK & KAY	0242	2712	5.01		32460	02044 01763	2	281 STEWART LANE
FEROZ, AHMADULA & YUNNY Y	0053	1302.01	3.03		6680	01008 01275	2	796 COLONIAL ROAD
FERRAILOLO, NIEL & ANNA PAVLICK	0154	2201.07	16		21060	08757 00326	2	877 FRANKLIN LAKE ROAD
FERRO, RICHARD C	0258	3207	19		35790	01066 02274	2	124 DELAWARE LANE
FESTA, ALFREDO GERARDO TRSTES/ETAL	0261	3301	12		34430	03699 01244	2	706 ORCHARD LANE
FETKOWITZ, CORY & PERRI, VICTORIA	0118	1520	5		16020	02006 01195	2	480 PULIS AVENUE
FICCA, MARGARET MARY TRSTE	0151	2201.05	2		20800	05325 00423	2	296 FEATHER LANE
FIDEL, SCOTT J & LISA H	0248	3103.01	10		33060	00789 01374	2	555 RESERVOIR DRIVE
FILENBAUM, ROBERT A. & PATRICIA A.	0029	1202.04	4		3440		2	244 BAYBERRY LANE
FILIPPONE ROBERT J & CATHERINE C	0046	1210	6.02		5790		2	220 CHICKASAW TRAIL
FILTCROFT, DAVID L & MARY LOU	0010	1107	1.04		920	01284 00082	2	932 LAURIE LANE
FILTCROFT, DAVID L & MARY LOU	0010	1107	2.04		970	01284 00086	1	933 LAURIE LANE
FINK, CARLY & KAMENS, SETH	0282	3403	3		33510	03233 02244	2	3 NOBLE COURT
FINK, ROBERT & HEIDI	0272	3401	26		33510	04938 01597	2	7 SUMMERFIELD PASS
FINKEL, LEE & REVITAL	0132	1610	4.04		17950	03927 00556	2	176 EDSON TERRACE
FINN, ALLA	0122	1601.02	15.01		16350	02012 00545	2	806 PHELPS ROAD
FINN, ALLA	0132	1610	6		17990	08693 00296	2	203 PULIS AVENUE
FINNAN, JOHN & LINDA	0026	1201.03	18		2870	01116 01293	2	300 LOCUST COURT
FINNERAN, ASHLEY K & CASEY J	0031	1202.07	7		3770	03884 01445	2	609 CLARA COURT
FIRE, BONNIE B & FRIEDMAN CHAIM ZEV	0179	2307	1.11		24400	03431 00495	2	792 HIGH WOODS DRIVE
FIRESTONE, ALEXANDER L & DEVON K	0094	1431	2		12300	04335 00339	2	946 CRYSTAL LAKE TERRACE
FISETTE, NOAH & ROBIN	0098	1503	3		12930	01678 02284	2	11 CONESTOGA COURT
FISHER, JESSICA & LAMONT	0286	3403	5		33510	03419 01437	2	68203 NORTHWOOD DRIVE
FISHER, KENNETH & ELIZABETH	0257	3205	1.01		34130		2	817 EWING AVENUE
FISHER, MATTHEW & CHRISTINA	0094	1431	4		12320	01010 01915	2	934 CRYSTAL LAKE TERRACE
FISHMAN, CRAIG & ERICA	0183	2309.02	2		24820	09417 00290	2	718 GINGER LANE
FISK, BRIAN	0107	1510	6.01		14200	05319 01149	1	354 PULIS AVENUE
FISK, BRIAN C & DEBORAH G	0107	1510	6		14190	08187 00295	2	362 PULIS AVENUE
FITTERON, DEREK J & DONNA L	0240	2710	3		32170	08626 00004	2	93 BIRCH ROAD
FITZGERALD, REBECCA S TRUSTEE	0255	3202.03	6			03617 00375	2	821 ATTERBURY LANE
FITZPATRICK ROBERT E & SUSANN M	0105	1504.04	17		13830		2	878 IRON LATCH ROAD
FL BAPTIST CHURCH	0190	2405	1.01		25460		15D	641 OLD MILL ROAD
FL STORAGE LLC	0077	1404	11.07		9620	09383 00159	4B	574 COMMERCE STREET
FLAUM, JAMES E. & NANCY	0139	2101.10	7		19670		2	880 OLENTANGY ROAD
FLEMMING, SUSAN A & BERGER, DAVID R	0040	1208	1.03		5040	03710 00915	2	1008 KENT PLACE
FLINK, GARY & ARLENE	0183	2309.02	2.08		24690	09397 00168	2	650 EWING AVENUE
FLORES, ANA G.	0249	3103.01	20		33160	08648 00760	2	588 HIGH MOUNTAIN ROAD
FLORIO, ANTHONY & AMY B	0201	2414	3.02		26980	01937 01438	2	596 COVINGTON PLACE WEST
FLOYD, JOSEPHINE	0056	1303.03	3		6970	05341 00181	2	868 MEADOW LANE
FOCARINO, BENEDICT & JOYCE A.	0267	3304	2.01		35510		2	565 FRANKLIN LAKE ROAD
FOGARTY, RYAN & MEGALI, LAURA	0286	3404	1		33510	03590 00976	2	15 HOLMHILL CIRCLE
FOLEY, DANIEL M	0279	3402	13		33510	03103 01989	2	36 HAZY GATE TERRACE
FOMCHENKO, STEVEN & LISA	0048	1210	13		6050	08301 00757	2	937 DOGWOOD TRAIL
FOMCHENKO, STEVEN & LISA A	0044	1209	17		5530	00894 00759	1	944 DOGWOOD TRAIL
FONDACARO, PAUL F & ANN MARIE S	0063	1311.01	2		7910	00659 00418	2	242 HAVEN ROAD
FORLENZA, RICHARD & VAN CALCAR, MARY	0020	1110.07	7		2320	02923 00867	2	716 DAKOTA TRAIL
FORLENZA, VINCENT & ELLEN	0241	2711	6.03			00843 02465	2	510 TIMBERLINE DRIVE
FORMAN, KYLE N	0248	3103.01	3		32990	05021 01612	2	609 NAVAHO TRAIL DRIVE
FORNECKER, BENJAMIN & KIDD, NICOLE	0081	1413.01	4.02			05042 00497	2	1143 HIGH MOUNTAIN ROAD
FORREST, RAYMOND E. & ELIZABETH B.	0221	2515	13		29770		2	306 LENAPI DRIVE
FORSA, NICHOLAS VICTOR	0175	2304.06	13		21870	03050 01257	2	722 BUTTERNUT DRIVE
FORSAY, JUDITH S. & RICHARD D.	0200	2413.01	2		26870	08396 00066	2	490 ISLAND WAY
FORTIER, ALAN & BUNNY	0276	3401	27		33510	03666 01154	2	15 PLEASANT VIEW LANE
FORTUNATO, JENNIFER & KEVIN	0260	3301	2.02		34590	05491 00208	1	700 PEPPERCORN LANE
FOSTER-MOORE, MATTHEW & LINDSAY	0134	2101.03	2		18180	02747 00617	2	386 MINOMA LANE
FOSTER, EUGENE & ALISA R	0080	1412	1.01		10230	01770 00775	2	611 OSIO LANE
FOSTER, JEFFREY & LINA FORESTA	0098	1501	6		12880	00000 00000	2	506 DARA LANE
FRAINO, MICHAEL & JANINE	0094	1431	3		12310	02956 02409	2	942 CRYSTAL LAKE TERRACE
FRANCHINA, MELISSA	0208	2503	1		27950	05296 00795	2	4 VALEN COURT
FRANCIA, VERONICA & AGUIRRE, MARIANO	0102	1504.03	20		13520	04327 01073	2	785 IRON LATCH ROAD
FRANCO JR, FRANK & KIMBERLY B	0121	1601.02	1.15			03262 01330	2	828 PHELPS ROAD



TAXING DISTRICT NO. 20 FRANKLIN LAKES

COUNTY NO. 02 BERGEN

NAME OF OWNER ADDITIONAL OWNERS	PAGE NO.	BLOCK NO.	LOT NO.	LOT QUALIF.	ACCOUNT NO.	DEED BOOK PAGE	CLASS	PROPERTY LOCATION
FRANCO, ROSALIND	0195	2410	1		26240	04319 00922	2	553 BLUEBERRY PLACE
FRANCO, TYLER P & BAUMAN, GREGORY	0130	1607.09	4		17670	02600 01187	2	859 WINTON GAIT LANE
FRANCO, YULIANA & BOLANOS, JULIAN	0284	3403	5		33510	03492 00755	2	64305 NORTHWOOD DRIVE
FRANKEL, PAUL & BARBARA	0179	2307	1.09		24420	08736 00261	2	787 HEMLOCK COURT
FRANKEN, RYAN & ANDREA	0282	3403	1		33510	03271 00525	2	7 NOBLE COURT
FRANKLIN & COLONIAL C/O GABRELLIAN	0081	1415	4		10420	03289 01964	1	507 VAN DINE AVENUE
FRANKLIN & COLONIAL C/O GABRELLIAN	0082	1415	5		10430	03003 02199	1	810 FRANKLIN AVENUE
FRANKLIN & COLONIAL C/O GABRELLIAN	0082	1416	18		00001109	03027 00664	1	514 COLONIAL ROAD
FRANKLIN & COLONIAL C/O GABRELLIAN	0082	1416	25		10590	03255 02204	1	512 COLONIAL ROAD
FRANKLIN & COLONIAL LLC	0082	1416	1		10460	05507 01751	1	504 COLONIAL ROAD
FRANKLIN & COLONIAL LLC	0082	1416	20		10540	05507 01751	1	514 COLONIAL ROAD
FRANKLIN HOLDINGS LLC	0197	2411	1		26440	08795 00465	4B	599 FRANKLIN AVENUE
FRANKLIN LAKES BAPTIST CHURCH	0190	2405	1.011		25470		15D	649 FRANKLIN AVENUE
FRANKLIN LAKES BD OF ED	0118	1519	10.01		15960		15A	FRANKLIN AVENUE
FRANKLIN LAKES BD OF ED	0118	1519	11		15970		15A	769 FRANKLIN AVENUE
FRANKLIN LAKES BD OF ED	0119	1520	8		16050		15A	755 FRANKLIN AVENUE
FRANKLIN LAKES BD OF ED	0162	2204	13		22120		15A	765 HIGH MOUNTAIN ROAD
FRANKLIN LAKES BD OF ED	0233	2607	1.02		31300		15A	305 WOODSIDE AVENUE
FRANKLIN LAKES BD OF ED	0233	2607	4		31330		15A	311 WOODSIDE AVENUE
FRANKLIN LAKES BOARD OF ED	0056	1304	7		7190	08533 00265	15A	749 COLONIAL ROAD
FRANKLIN LAKES BOARD OF ED	0119	1520	7		16040		15A	490 PULIS AVENUE
FRANKLIN LAKES BOARD OF EDUCATION	0233	2607	1.01		31310		15A	WOODSIDE TANK SITE
FRANKLIN LAKES FIRE DEPARTMENT, INC	0199	2413	1.03		26760		15C	565 FRANKLIN AVENUE
FRANKLIN LAKES MED CTR LLC	0085	1420	3.03		10930	00117 00035	4A	784 FRANKLIN AVENUE
FRANKLIN LAKES METHODIST CHURCH	0117	1517	2.01		15800		15D	450 PULIS AVENUE
FRANKLIN LAKES METHODIST CHURCH	0117	1517	3		15810		15D	454 PULIS AVENUE
FRANKLIN LAKES METHODIST CHURCH	0118	1520	1		15980		15D	470 PULIS AVENUE
FRANKLIN LAKES REALTY LLC NJ	0080	1411	6		10090	04841 00857	4A	552 COLONIAL ROAD
FRANKLIN LAKES REALTY, LLC	0080	1411	2		10050	01451 01942	4C	556 COLONIAL ROAD
FRANKLIN LAKES SUPPORT HOUSE URBAN	0079	1406	1.01			02784 02272	15F	720 MCCOY ROAD
FRANKLIN LAKES SUPPORT HOUSE URBAN	0079	1406	2		9830	02784 02272	1	720 MCCOY ROAD
FRANKLIN LAKES TOWNE SQUARE LLC	0084	1418	1.01		10720		4A	794 FRANKLIN AVENUE
FRANKLIN MANOR PROPERTIES LLC	0118	1518	10.01		15880	03220 00225	4C	8 TICE ROAD
FRANKLIN, FRANCIS E. & JACQUELINE	0029	1202.05	10		3550	00000 00000	2	220 OLDWOODS ROAD
FRAWLEY, ANNEMARIE	0084	1419	19		10800	01079 00441	2	517 COLONIAL ROAD
FREDERICKS, DEBORAH A	0267	3304	2.02		35530	02501 02267	2	557 FRANKLIN LAKE ROAD
FREEMAN (ETAL), EDWIN	0083	1417.01	4.01		10630	00737 02495	2	549 COLONIAL ROAD
FREEMAN, ANDREW & KERRY	0141	2101.11	5		19490	02995 01943	2	872 APACHE ROAD
FREEMAN, ERIC & SHERYL	0003	1105	5		240	03461 00178	2	962 LILY POND LANE
FREEMAN, MARC D & RANDY S	0274	3401	26		33510	03988 00414	2	17 SILVER ROCK WAY
FREILICH, WILLIAM H & CARYN S	0288	3405	1		33510	04208 00574	2	4 SILVER ROCK WAY
FREY, ELLEN	0172	2304.03	8		23650		2	725 WALNUT DRIVE
FREYLIKHMAN, DAVID & LAUREN	0031	1202.07	13		3830	02700 01944	2	660 FARMDALE ROAD
FRICK ROBERT A & MARILYN A	0248	3103.01	7		33030		2	577 NAVAHO TRAIL DRIVE
FRIED, ADAM DAVID & NICOLE E	0204	2418.02	8		00002798	00143 00935	2	564 LEE COURT
FRIEDBERG, STEVEN T. & JUDITH DEVEN	0023	1201.02	3		2960		2	301 ROSE COURT
FRIEDMAN STEVEN S & LAUREN J	0052	1302	3.02		6650		2	308 VALLEY VIEW DRIVE
FRIEDMAN, ANTONIETTA M	0275	3401	27		33510	03412 00700	2	4 PLEASANT VIEW LANE
FRIEDMAN, BETSY & VOGEL, DAN	0231	2604	1.02		31200	08407 00446	2	240 GREGORY ROAD
FRIEDMAN, DAVID H & FRIESON, NOELLE	0233	2701	1.02		31510	04777 01705	2	115 HELEN COURT
FRIEDMAN, JASON	0081	1413.01	5			08706 00243	2	305 HAVEN ROAD
FRIEDMAN, JONATHAN M & SARA STEELE	0274	3401	26		33510	03858 01932	2	15 SILVER ROCK WAY
FRIEDMAN, LISA & KELLY REEVES	0134	2101.03	7		18230	09454 00371	2	256 INDIAN TRAIL DRIVE
FRIEDMAN, STEVEN & LONI	0281	3402	21		33510	04329 00508	2	8 HOLMHILL CIRCLE
FRIEL, CONNOR & MARANO, KRISTIE	0151	2201.05	4		20820	04869 00779	2	312 FEATHER LANE
FRISCHER, PAUL (ETAL)	0122	1601.02	15.02		16350	01866 01254	2	800 PHELPS ROAD
FRISCIA, GERARD & GAIL	0067	1314.04	8		8660		2	678 GLENDALE ROAD
FRISCIA, LISA PEREZ	0022	1201	5		2630	08607 00087	2	253 HEATHER LANE
FRODELLA, JOHN A.	0098	1503.01	10		12970		2	235 RAMAPO HILLS BLVD.
FRODELLA, MICHAEL & SYLVIA L.	0022	1201	1		2590	08518 00124	2	277 HEATHER LANE
FROMBERG, ROBERT & ELIZA S	0030	1202.05	11		3560	01010 00544	2	212 OLDWOODS ROAD
FROST HOME SOLUTIONS LLC ETAL	0147	2101.17	14		19300	02617 01904	2	233 OSAGE LANE
FRUSTACI ROBERT & LINDA	0002	1104	14		170		2	810 SUSSEX ROAD
FRUSTERI, JOSEPH & CRISTINA	0255	3202.01	7.01		36600	05396 00131	2	747 JENNY TRAIL
FUCCILLI, NICOLA & JULIE	0072	1315.02	4		8920	05154 00021	2	630 KNOLLWOOD ROAD
FUCHS, DONALD LAWRENCE TRSTES/ETAL	0076	1404	3.02		00000	02916 01748	2	920 HILLTOP TERRACE
FULLER, MARTIN & CHRISTINE	0058	1305	15.01			08543 00944	2	749 WOODED TRAIL
FURMAN, KATHLEEN A	0213	2504	12		28700	09390 00403	2	237 MABLE ANN AVENUE

## TAXING DISTRICT NO. 20 FRANKLIN LAKES

## COUNTY NO. 02 BERGEN

NAME OF OWNER ADDITIONAL OWNERS	PAGE NO.	BLOCK NO.	LOT NO.	LOT QUALIF.	ACCOUNT NO.	DEED BOOK PAGE	CLASS	PROPERTY LOCATION
FUTTERMAN, NOAH & INBAL	0129	1607.08	7		17580	04147 00631	2	772 GALLOPING HILL ROAD
FYFFE, FRANK A. & JANE N.	0216	2509	2		29000		2	485 BOWERS LANE
FYODOROV, ANTON & NICOLE M	0116	1516	7		15750	05042 00134	2	759 LINDEN WAY
G&E MEADOWS LLC	0235	2703	3		31630	03891 00045	2	233 WOODSIDE AVENUE
GABRIEL, DIANE & MEISTER, DEBRA	0289	3405	1	C0149	33510	04764 01031	2	24 SILENT NEST WAY
GABRIEL, ROBERT & LORNA	0055	1303.02	3.08		6950	08453 00410	2	859 MEADOW LANE
GADALLA, AHMED	0034	1205	1.05		00003885	04780 00211	1	102 JASMINE COURT
GADALLA, HISHAM H ETAL	0035	1206	9		4420	02836 00144	2	238 OLD WAGON ROAD
GAF CONSTRUCTION LLC	0021	1110.08	5		2510	05168 00565	1	711 CHEYENNE DRIVE
GAFFNEY, KEVIN & DEIRDRE	0232	2604.01	1.07		31110	03600 00886	2	285 GREGORY ROAD
GAGLIARDI, JOHN & KUJDES	0238	2709	2.01		31940	02419 00037	2	102 BIRCH ROAD
GAGLIONE, RONALD & CATHERINE	0269	3305.01	1		35580	00839 00862	2	590 FRANKLIN LAKE ROAD
GAK, ALEXANDER & SUNI, MARINA	0164	2301	23		22480	04796 00658	2	711 SMOKE HOLLOW TRAIL
GALANTE, JASON & GIOVATTO, MARGO	0106	1508	21		14020	03715 01951	2	223 WASHINGTON STREET
GALASSO, STEVE & STEFANIA	0042	1209	1		5310	00354 00381	2	1061 LAKE DRIVE
GALLAGER, BRUCE W. & JILL	0243	3101	1.03		32540		2	708 CALUSA TRAIL
GALLAGHER III, JOHN E & CVEK, LAURA	0014	1110.01	7		1480	05311 01502	2	331 INDIAN TRAIL DRIVE
GALLAGHER-DESALVO, COLLEEN	0119	1520	6		16030	00356 00208	2	484 PULIS AVENUE
GALLAGHER, DANIEL M. & ERIKA C.	0222	2517	4		29970		2	317 GAE WOOD DRIVE
GALLINA (ETAL), JESSICA	0230	2602.11	5		30170	01110 01909	2	859 OLD MILL ROAD
GALLINA, JASON & REE, JUNE	0149	2201.02	11		20390	03936 00424	2	871 TEQUESTA DRIVE
GALORENZO, LISA	0276	3401	27	C0115	33510	04988 00656	2	26 PLEASANT VIEW LANE
GAMBHIR, DALBIR & MANJINDER	0164	2301	22		22470	02685 00608	2	708 SHADY POND PATH
GAMER, ROBERT C & BETTE G	0225	2602.05	1		30500	02144 00230	2	275 GREEN RIDGE ROAD
GAN, HOWARD & HEATHER	0017	1110.04	7		1870	04761 01580	2	697 DAKOTA TRAIL
GANCITANO, SNEZANA	0151	2201.05	8		20860	05038 00048	2	385 LONGBOW DRIVE
GANDOLFO, JOHN & JANET	0006	1106.02	4		750	00000 00000	2	707 SOMERSET STREET
GAO, JUN & MIN FAN	0130	1607.11	3		17700	01514 02491	2	707 HORSESHOE TRAIL
GAONA, JUAN F & MARIANA M	0064	1311.03	2.03		7780	05259 01918	2	1075 HIGH MOUNTAIN ROAD
GARAS, NAGY & MARY	0013	1107	15.05		1290	09633 00428	2	368 HILLVIEW TERRACE
GARBUS, GARY & RENEE NISENBAUM	0276	3401	27	C0108	33510	04235 01807	2	19 PLEASANT VIEW LANE
GARCIA JR, JOHN TODD ETAL	0032	1202.07	14		3840	04761 00072	2	668 FARMDALE ROAD
GARDNER, JEFFREY & HAZAR KASSIR	0102	1504.03	19.02			08785 00927	2	773 IRON LATCH ROAD
GARINO, ALFRED R.JR & ELLEN M.	0032	1202.07	22		3920		2	947 BRIARWOODS ROAD
GARTNER, JOSEPH	0178	2304.09	9		24020	02177 00410	2	775 ONEIDA TRAIL
GARTNER, MICHAEL C & DORYS B	0067	1314.03	14		8510	09102 00037	2	1011 CLARK ROAD
GARWOOD INVESTMENTS, INC.	0137	2101.08	17		18600	00000 00000	2	951 SCIOTO DRIVE
GARY ZWERLING 1998 FAMILY TRUST	0128	1607.06	7		17500	04224 01144	2	710 CARRIAGE LANE
GASHI, SERGIO	0190	2405	2		25480	02493 00778	2	637 FRANKLIN AVENUE
GASSIB, JOSEPH E JR & ANNA M	0180	2307	1.18		24320	08989 00260	2	955 HURON ROAD
GATTO, RICHARD D & ELISA N	0281	3402	20		33510	04746 00494	2	6 HOLMHILL CIRCLE
GAUDIOSO, JAHN & SHEPARD, SCOTT	0204	2417	1.02		27410	04614 01400	2	568 HADDON PLACE
GAVIN, SCOTT M & ROSA, LAUREN N	0157	2202.04	1.13		21130	02284 01426	2	814 HURON ROAD
GEARY, DEANN	0208	2503	1	C1101	28010		2	51 BENTLEY DRIVE
GEE, MICHAEL & AVA	0129	1607.08	1		17520	08803 00935	2	701 CARRIAGE LANE
GEERING JR, EMIL J TRSTE	0237	2707	4		31850	05525 00972	2	2 NYDAM LANE - REAR
GEERING JR, EMIL J TRSTE	0237	2707	5		31860	05530 00943	1	1 NYDAM LANE - REAR
GEERING, EMIL J	0237	2707	3		31840	09506 00022	1	447 LAKE ROAD - REAR
GELIEBTER, DAVID	0133	2101	1.09		18050	08451 00560	2	335 ALGONQUIN ROAD
GELIEBTER, DAVID	0133	2101	1.10		18100	08451 00560	1	327 ALGONQUIN ROAD
GENAO, ALDONZA & TEJADA, NELSON	0098	1503.01	13		12990	05353 01750	2	229 RAMAPO HILLS BLVD.
GENNARELLI, C. & THORNTON, J.	0041	1208	6		5120	08263 00570	2	1045 FRANKLIN LAKE ROAD
GENNARELLI, JOSEPH J. & TONI T.	0234	2701	1.08		31450	00000 00000	2	106 HELEN COURT
GENTILE, MICHAEL & ELSE BLAZEY	0148	2201.01	11		20200	04350 01733	2	837 AZTEC TRAIL
GENTILE, VICTORIA C.	0246	3102	2.04		32770		2	632 KULIANA COURT
GEORGE ALCHAS IRREV TRST ETALS	0065	1312	4.02			04520 01267	2	1028 HIGH MOUNTAIN ROAD
GEORGIEV, IVAN G & MAVRAKIS, ELENI	0005	1106	23		520	03494 00255	2	708 SOMERSET STREET
GERARDO, JONATHAN R & JAHNA	0266	3303.01	24		35110	04289 01858	2	237 MABEL PLACE
GERBER, BRIAN T & ANI	0103	1504.03	29		13620	04589 00672	2	879 IRON LATCH ROAD
GERBER, DAVID & TRACEY	0169	2303.02	18		22870	08690 00685	2	805 HIGH WOODS DRIVE
GERBER, ROBERT A. & JOANNE	0148	2201.01	16		20250	00000 00000	2	836 HIGH MOUNTAIN ROAD
GERDEMAN, AARON JOHN & TRICIA F	0052	1302	3.09		00000717	00752 01790	2	327 VALLEY VIEW DRIVE
GERE, GREGORY J. & PATRICIA J.	0220	2514.03	5		29650		2	500 ISLAND WAY
GERETY, KEVIN C & LAUREL A TRSTES	0237	2709	1		31910	05084 01842	2	112 BIRCH ROAD
GERMAN, TATYANA	0166	2303	1.02		22650	03949 00317	2	625 SUMMIT AVENUE
GERSHBURG, MARK & ALLA	0060	1307	1.09		7480	08517 00004	2	831 POND BROOK ROAD
GERST COLLETTE J	0110	1511.02	1		14680		2	369 MOUNTAIN AVENUE
GETZEWICH, ROBERT G & THERESA	0159	2202.06	1.06		21160		2	753 CAYUGA LANE

TAXING DISTRICT NO. 20 FRANKLIN LAKES

COUNTY NO. 02 BERGEN

NAME OF OWNER ADDITIONAL OWNERS	PAGE NO.	BLOCK NO.	LOT NO.	LOT QUALIF.	ACCOUNT NO.	DEED BOOK PAGE	CLASS	PROPERTY LOCATION
GHAHARY, ZIA & HOMA	0028	1202.03	1		3380		2	240 HEATHER LANE
GHAHARY, CHRISTOPHER & MECIDE	0008	1106.05	4		32535	01861 02394	2	7 SHINNECOCK TRAIL
GHAVAMI, DANA & HALEH	0123	1605.01	1		16470	01478 01444	2	863 RIDGE VIEW WAY
GHAVAMI, DANA TRUSTEE	0168	2303.01	5		36480	03548 01163	2	718 HIGH WOODS DRIVE
GHEHA, NICOLAE & ADRIANA R	0212	2503	1	C8.02		03217 00301	2	4 BENTLEY DRIVE
GHINELLI, GERALD J	0045	1209	23		5610	04801 00741	2	1045 LAKE DRIVE
GHOMI, ALI & PACZOS, TAMERA A	0069	1314.05	3	3.03	8180	04339 01106	2	901 PINECROFT COURT
GHOULAL, NADER & DINA M	0040	1208	3		5070	00277 00614	2	1019 FRANKLIN LAKE ROAD
GIACCONE, MICHAEL F. & CORINNE E.	0246	3101.03	1	1.04	38270		2	306 WATERVIEW DRIVE
GIACOBBE, MATTHEW J	0156	2202.04	1	1.03	21400	04023 01672	2	956 HURON ROAD
GIANNELLI, JOSEPH F & SANDRA A	0018	1110.05	23		2030	09065 00468	2	317 IROQUOIS LANE
GIANNINI, SALVATORE J	0015	1110.02	1		1600		2	980 FRANKLIN LAKE ROAD
GIANNONE JOSEPH M & VIRGINIA E	0243	3101	1	1.05	32630		2	724 CALUSA TRAIL
GIANNONE, DONALD C. & MARGARET M.	0091	1428	15		11890		2	947 CRYSTAL LAKE TERRACE
GIARDELLA, FRANCIS A & K M	0091	1428	19		11930		2	959 CRYSTAL LAKE TERRACE
GIARDINO, PAUL H. & ELLEN P.	0062	1309	4	4.01	8070		1	SUMMIT AVENUE
GIARRATANA, VINCENT J. & LYNN M.	0170	2304.01	1	1.01	23010		2	259 LYNN DRIVE
GIBBONS, EDMUND	0127	1607.05	2		17180	04522 01181	2	408 SADDLE BACK TRAIL
GIBSON, THOMAS A & KIMBER	0275	3401	27		33510	03445 01802	2	12 PLEASANT VIEW LANE
GIEGERICH, MATTHEW (ETAL)	0168	2303.01	6		36490	01643 02073	2	712 HIGH WOODS DRIVE
GILLMAN, TRACY L	0271	3401	26		33510	03958 01654	2	3 SILENT NEST WAY
GINA N TAFFURI 2023 REVOCABLE TRUST	0145	2101.15	12		19140	05493 01130	2	863 SENECA ROAD
GINSBURG, PHYLLIS & IRWIN	0288	3405	1		33510	04159 01188	2	2 SILVER ROCK WAY
GIOIA, BRANDON & ALLISON	0058	1305	10			04313 01954	2	746 WOODED TRAIL
GIORDANO, FRANCIS J & KATHLEEN M	0195	2409.02	3	3.02	25850	02752 01241	2	296 FOREST GLEN AVENUE
GIPSON, KENNETH P	0074	1401	1		9280		1	478 LAKESIDE BOULEVARD
GIRGIS, PETER A & MICHAEL, SALLY M	0077	1404	12		9660	04008 00894	2	892 FRANKLIN AVENUE
GITTENS, LEROY & GREEN, SHERZON TRANAE	0062	1310.01	1			04388 00705	2	311 HAVEN ROAD
GITTO, JENNIFER	0283	3403	5		33510	03464 00197	2	64105 NORTHWOOD DRIVE
GIULIANO, MICHAEL & MARYBETH	0211	2503	1		28440	04999 00419	2	25 BENTLEY DRIVE
GIUNTA, CHRISTOPHER & MEAGAN	0231	2604	1	1.05	31230	02312 00039	2	264 GREGORY ROAD
GIURLEO, JASON T & DOROTHY	0213	2504	18		28750	01800 00388	2	225 MAPLE ANN AVENUE
GIVANT, STEPHEN G. & MADELYN J.	0001	1104	7		100	00000 00000	2	820 SUSSEX ROAD
GJOKAJ, DIANA	0169	2303.02	15		22840	05147 00244	2	769 HIGH WOODS DRIVE
GJOKAJ, TERESA	0206	2420	1		27760	08523 00266	2	283 TORTOISE LANE
GLANTZ, KURT	0238	2709	4	4.03		03412 00504	2	255 GLEN PLACE
GLASER, ERICK & MARIE	0097	1432	36		12840	08399 00196	2	881 ROBERTS COURT
GLASER, MARGRETE	0124	1606	2		16540		2	260 PULIS AVENUE
GLASER, MARGRETE	0124	1606	2	2.01	16550		1	252 PULIS AVENUE
GLETOW KENNETH & PATRICIA A.	0083	1417.01	6		10980		2	762 SUNSET TERRACE
GLEYMAN, SIMON & XIE, JIE	0024	1201.02	9		3020	03128 02060	2	301 HOPPER COURT
GLICK, BARRY & ERIKA	0068	1314.04	14		8720		2	731 HICKORY HILL ROAD
GLUCK, RUSSELL & KIYOKO	0044	1209	14	14.02	5500		2	7 LOWER TRAIL
GLUSHANOK, ALEX & EUGENIA	0034	1205	1	1.02		09536 00139	2	105 JASMINE COURT
GMR TRUST, RICHARD RAPHAEL TRUSTEE	0123	1604.08	3		16460	01224 01847	2	705 CARRIAGE LANE
GMYREK, GLENN & ROBYN	0232	2605	1	1.03		02208 02258	2	308 SLEEPY HOLLOW LANE
GODINO, JOHN & MELINDA	0024	1201.02	7		3000		2	302 ROSE COURT
GOKHMAN, OLEG & LELYA	0107	1510.01	2		14280	01269 01466	2	860 TRAILING RIDGE ROAD
GOLDBERG, ALAN B & DIANE	0287	3405	1		33510	03817 01951	2	22 SILVER ROCK WAY
GOLDBERG, RANDI & STEPHEN	0274	3401	26		33510	04927 00823	2	7 SILVER ROCK WAY
GOLDBERG, SANDON J & MARGARET A	0184	2309.02	2	2.12	24920	08189 00591	2	659 ORCHARD LANE
GOLDMAN, CRAIG	0132	2101	1		18010	00595 00788	2	349 ALGONQUIN ROAD
GOLDMAN, PAMELA	0016	1110.03	4		1780	09415 00057	1	353 ALGONQUIN ROAD
GOLDSCHRAFE, NEIL & SUSAN	0247	3102	6		32920	08652 00979	2	595 HIGH MOUNTAIN ROAD
GOLDSTEIN, ROBERT J. & LISA M.	0102	1504.03	11		13430	00000 00000	2	720 RIVEN WOOD ROAD
GOLDSTEIN, MARC S. & SALMA M.	0236	2705	2	2.05	31700		2	716 BARRISTER COURT
GOLUBOVSKY, LEO & MARINA FRADINA	0173	2304.04	4		23480		2	546 HUCKLEBERRY LANE
GOMES, JORGE S & JANNINE	0002	1105	1		200	02519 00095	2	970 LILY POND LANE
GOMEZ, RAFAEL	0181	2308	2		24600	02213 02045	2	580 EWING AVENUE
GOMEZ, VICTOR & RODRIGUEZ, I	0087	1424	6		11570	01119 00453	2	749 SUNSET TERRACE
GONNELLI, ROBERT & PATRICIA	0037	1207	7		4740	04615 00427	2	380 CRESCENT DRIVE
GONZALEZ ENRICO C & FLORDELIZ	0182	2309	1		24680		2	727 PEACH TREE LANE
GONZALEZ, HIPOLITO & ALICIA	0218	2511.02	3	3.03	29250	00496 01857	2	758 OLD MILL ROAD
GONZALEZ, SONIA	0090	1428	7		11810	04913 01005	2	923 CRYSTAL LAKE TERRACE
GOODMAN, GREGORY & JENNIFER	0019	1110.06	7		2200	00981 01534	2	661 SHAWNEE DRIVE
GOODMAN, HOWARD E TRSTE	0227	2602.06	4		30370	05229 01055	2	253 ARBOR ROAD
GOODMAN, ROSALYN	0158	2202.05	12		21860	08789 00409	2	732 BUTTERNUT DRIVE
GORAB, GLENN & KELLER, BETTY	0167	2303	4		36410	00000 00000	2	817 PEACH TREE LANE



## TAXING DISTRICT NO. 20 FRANKLIN LAKES

## COUNTY NO. 02 BERGEN

NAME OF OWNER ADDITIONAL OWNERS	PAGE NO.	BLOCK NO.	LOT NO.	LOT QUALIF.	ACCOUNT NO.	DEED BOOK	DEED PAGE	CLASS	PROPERTY LOCATION
GORCZYCKI, DAN S & SPRINGER, SANDEE	0180	2307	1.24		24230	08707	00001	2	907 HURON ROAD
GORDON, DAVID M. & LENEY LAYHEE	0165	2302	1		22570			2	554 BLUEBERRY PLACE
GORGA, GIUSEPPE & MELISSA	0016	1110.02	15		1740	04213	01912	2	300 INDIAN TRAIL DRIVE
GORLOFF, ANATOLY & LARYSSA	0030	1202.06	3		3600			2	219 OLDWOODS ROAD
GORMLEY, CAROL	0156	2202.04	1.05		21380			2	902 HURON ROAD
GOROSPE, CONDRAD C & MORGAN R	0151	2201.05	9		20870	04653	00759	2	377 LONGBOW DRIVE
GORRA, GEORGE & LEILA	0243	2712	6.03		32505	04219	00783	2	4 DEER TRAIL
GORRA, GREGORY & LAUREN TORISSI-	0143	2101.13	9		18930	04265	00909	2	664 NAVAHO TRAIL DRIVE
GORTON, JOSEPH A & BOTCOWSKY, HEATHER	0093	1430	1.01		12170	03854	00533	2	940 PINES TERRACE
GOSTKOWSKI PETER & MARILYN	0172	2304.03	1		23580			2	733 ELM TERRACE
GOUDSWARD, JOHN	0082	1416	21		10550	00399	01171	2	516 COLONIAL ROAD
GOULD, ERIC & CATHERINE	0012	1107	11.01		1200	04683	00727	2	371 FREEMANS LANE
GOURDINE, VANESSA	0128	1607.07	8		17360	00000	00000	2	755 GALLOPING HILL ROAD
GRABER JR, ROBERT C & MARY L	0121	1601.02	1.06			04738	00595	2	303 ROCK RIDGE COURT
GRABER, JANET H	0165	2301.01	3		22280	00937	01762	2	706 SMOKE HOLLOW TRAIL
GRACE COMMUNITY CHURCH	0078	1404.01	9		9580			15D	886 FRANKLIN AVENUE
GRACE COMMUNITY CHURCH OF F.L.	0077	1404	16		9690			15D	510 COMMERCE STREET
GRAFF, DANIEL & LISA	0191	2406.01	3.03		26130	08565	00514	2	211 FAWN LANE
GRAFMAN, MELISSA & JORDAN	0011	1107	5.03		645	03006	01206	2	375 SCHOLAR COURT
GRAHAM, MICHAEL A & EILEEN	0115	1516	3		15710			2	778 ASPEN WAY
GRAMSCH, DAWN & BRIANA	0284	3403	5		33510	04237	01164	2	64306 NORTHWOOD DRIVE
GRANATELL, JOHN & ANNESE, CRISTINA	0272	3401	26	C4306 C0050	33510	04512	00151	2	23 SILENT NEST WAY
GRANATELL, JOSEPH T & JOANN	0133	2101	1.13			04261	01202	2	936 FRANKLIN LAKE ROAD
GRANATELL, LEXIE	0039	1207.01	27		4940	02598	00357	2	240 TERRACE ROAD
GRANATELL, MATTHEW A	0227	2602.07	1		30250	02894	01716	2	282 WOODSIDE AVENUE
GRANATELL, PAUL & VOGELBACHER, ROBIN	0056	1304	1.02			05104	01886	2	102 GREENFIELD HILL
GRANATELL, THOMAS & KRISTEN	0226	2602.05	6		30550	09190	00440	2	238 ARBOR ROAD
GRANO, CHRISTOPHER	0108	1511	4		00001491	00471	02322	2	815 CIRCLE AVENUE
GRATO, JODIE	0109	1511	6		14580	09653	00315	2	809 CIRCLE AVENUE
GRATO, JODIE	0169	2304	1.05		23060	03447	00445	2	264 LYNN DRIVE
GRAZIA M OLIVERI REVOC LIVING TRSTE	0206	2419.01	8		27670	09090	00378	2	417 VANCE AVENUE
GRBELJA, THOMAS & CHRISTENE	0241	2711	5		32320	08336	00718	2	151 BIRCH ROAD
GRECO, JAMES	0214	2504.01	22		28790	03378	00430	2	230 MAPLE ANN AVENUE
GRECO, JEREMY & EMILY	0088	1424	16		11290	04926	00746	2	536 SHIRLEY AVENUE
GRECO, ROBERT & DOMENICA T.	0121	1601.02	1.10					2	318 ROCK RIDGE COURT
GREENBERG, BARBARA	0068	1314.04	16		8740	01506	01693	2	766 CHESTNUT PLACE
GREENBERG, EDWARD & BARBARA	0192	2406.01	4		25530	03948	01948	2	244 HIDDEN GLEN COURT
GREENBERG, SUE ELLEN	0174	2304.05	6		23350			2	732 WALNUT DRIVE
GREENE, JEFFREY & ELENA	0174	2304.05	7		23360	08485	00204	2	724 WALNUT DRIVE
GREER, BRIAN & LESLIE	0149	2201.02	12		20400			2	879 TEQUESTA DRIVE
GREGG & KRISTIN COSTELLO	0181	2308	1		00002467	00266	01662	2	320 LYNN DRIVE
GRELLA MICHAEL & JANET	0255	3203	2		34030			2	729 JANE DRIVE
GROBSTEIN, BICE	0187	2312	14		36530	00000	00000	2	706 BLACK HAWK LANE
GRONICH, STEVEN M & WENDY L TRUSTEE	0047	1210	7.04		5860	03852	01991	2	210 OTTOWA LANE
GROSS, DAVID & DANIELLE	0107	1509	36		14150	03230	00313	2	475 LAKESIDE BOULEVARD
GROSS, JACK & BARBARA	0069	1314.05	3.04		8190	00000	00000	2	909 PINECROFT COURT
GROSSMAN, MATTHEW AARON	0133	2101	1.07		18110	00853	01717	2	345 ALGONQUIN ROAD
GROSSMAN, STUART C & AMY M	0096	1431	31		12570	00744	00168	2	974 CRYSTAL LAKE TERRACE
GROSSO, FULVIO & MARGARET	0197	2411.01	2		26490	09316	00012	2	470 BLUE HILL TERRACE
GROWNEY, NEAL A & DOROTHY A	0196	2410.01	1.02		26310			2	265 STEVES LANE
GRUBER, LAWRENCE & PATRICIA	0252	3105.04	8		33750	09481	00236	1	228 WAYFAIR CIRCLE
GUADARA, SONECA	0167	2303	2		22660	08940	00401	2	615 SUMMIT AVENUE
GUALDA, MARCELO & GINA MARIE	0092	1429	2		12130	08752	00019	2	509 SOUTH PLAZA
GUBLER, STEPHANY	0280	3402	13		33510	03281	00166	2	6 HAZY GATE TERRACE
GUDELSKI, STEPHEN J & NANCY P	0035	1206	2.01		4360	03177	00103	2	905 COLONIAL ROAD
GUERCI, PETER & PATRICIA	0112	1512.01	1.02		14830	08725	00120	2	889 CIRCLE AVENUE
GUERRA, ROBERT	0019	1110.07	4		2290	03206	01774	2	686 DAKOTA TRAIL
GUERRASIO MICHAEL E & DORIS M	0128	1607.07	4		17320			2	721 GALLOPING HILL ROAD
GUERRERA, CLAUDIO & SUZANNE	0171	2304.02	18		23270	02836	01197	2	731 OAK LANE
GUGLBERGER, ANNELIES	0052	1302	3.01		6660	03284	00629	2	300 VALLEY VIEW DRIVE
GUIDER, RONALD R & LAURA J	0191	2406	12.04		25710			2	208 FOREST GLEN AVENUE
GUIDO, FREDERICK FRANK	0111	1511.04	8		14510	02272	01610	2	840 HILLSIDE AVENUE
GUILLIANO, SCOTT A & LINDA ANN	0181	2308	1.05		24550	01665	00123	2	344 LYNN DRIVE
GULLER, MATTHEW	0129	1607.08	4		17550	04426	00875	2	754 GALLOPING HILL ROAD
GUNASEKARAN, ARUMUGAM & VIVEKA	0128	1607.07	7		17350	00000	00000	2	739 GALLOPING HILL ROAD
GUPTA, AJAY & SUNITA	0187	2313	3		24985	01794	01119	2	720 APPLE RIDGE ROAD
GUPTA, RAM P. & ARUNA	0002	1104	18		35940			2	553 HAMPTON HILL ROAD
GUPTA, RAMESH C. & AMITA	0003	1106	1		300			2	995 LILY POND LANE

## TAXING DISTRICT NO. 20 FRANKLIN LAKES

## COUNTY NO. 02 BERGEN

NAME OF OWNER ADDITIONAL OWNERS	PAGE NO.	BLOCK NO.	LOT NO.	LOT QUALIF.	ACCOUNT NO.	DEED BOOK	DEED PAGE	CLASS	PROPERTY LOCATION
GURAK, DAVID & LINDSAY	0231	2604	1.04		31220	04165	00380	2	256 GREGORY ROAD
GURRIERI, ROLA & JOHN	0007	1106.04	2		325	04987	01221	2	518 HAMPTON HILL ROAD
GURTMAN, SCOTT & STEPHANIE	0143	2101.14	1		19880	01062	01283	2	659 WINDING HOLLOW DRIVE
GUSS, JONATHAN G. & STEPHANIE M.	0260	3301	6		34630			2	713 CLOVE LANE
GUSS, MITCHELL (ETAL)	0026	1201.03	14		2830	01478	01017	2	305 IVY COURT
GUTIERREZ, ANGELA N	0109	1511	13		14450	03733	01932	2	373 WILDWOOD AVENUE
GUTTILLA, LISA M	0256	3204	2.01		34090	05426	00677	2	785 EWING AVENUE
GUTTUSO, MICHAEL & KRISTI	0242	2712	5		32450			2	168 BIRCH ROAD
GUTTUSO, NICHOLAS D	0205	2419	11		27530	02523	00931	2	585 EWING AVENUE
GUZMAN, LOUIS & AURA	0067	1314.04	7		8650	08501	00683	2	686 GLENDALE ROAD
HAAS, ANDREW & TRACY ANNE	0226	2602.05	15		30640	03350	00339	2	237 GREEN RIDGE ROAD
HABIB, GEHAN & MINA & FAM, FOTNA	0283	3403	5	C4103	33510	03747	01398	2	64103 NORTHWOOD DRIVE
HABINSKY, BYRON	0098	1501	4		12875	04214	00129	2	514 DARA LANE
HABJ-BIK, ZALINA & MOUNES	0286	3403	5	C8302	33510	03537	01773	2	68302 NORTHWOOD DRIVE
HACKENSACK WATER CO C/O ALTUS GROUP	0103	1504.03	22.01		13550			4A	NATURES WAY
HACKENSACK WATER CO C/O ALTUS GROUP	0223	2602	1.01		30920			4A	324 BRIARLY DRIVE
HACKETT, LIA	0051	1301	4		6460	03065	00246	2	716 COLONIAL ROAD
HACKETT, PAUL F. & MARIA L.	0029	1202.05	8		3530			2	236 OLDWOODS ROAD
HADDAD, ALBERT & KATHLEEN	0177	2304.07	21		23880	02773	01437	2	695 BUTTERNUT DRIVE
HADDON 576 LLC	0204	2417	1.03		27380	05468	00400	2	576 HADDON PLACE
HADI, AHMED SUHAIL & ZAGHI, SARAH	0120	1601.02	1.04			05184	01014	2	212 FOREST RIDGE COURT
HADITHI, YASER H & CHALABI, DAHLIA	0030	1202.06	9		3660	05076	00352	2	978 BRIARWOODS ROAD
HADJIAPOSTOLI, GEORGE & ANGELA	0284	3403	5	C6104	33510	03269	00584	2	66104 NORTHWOOD DRIVE
HADLEY, LORI & THOMAS	0008	1106.06	4		505	05016	01742	2	8 SHINNECOCK TRAIL
HAGAN, JANICE M. & JOHN J.	0143	2101.13	17		19010			2	891 APACHE ROAD
HAGEDORN, ROBERT	0091	1428	16		11900	08510	00595	2	951 CRYSTAL LAKE TERRACE
HAHN, KURT K & WANJIN KIM	0169	2303.02	19		22880	09462	00357	2	817 HIGH WOODS DRIVE
HAIJAR, BASSAM	0100	1504.01	5		13220	02413	02030	2	709 RIVEN WOOD ROAD
HAKIM, BASHAR	0175	2304.06	8		00002383	03159	01109	2	682 BUTTERNUT DRIVE
HALICZER, ABRAHAM T & PATRICIA	0061	1309	3.03		36270	01819	00540	2	209 MOCKINGBIRD LANE
HALL, ROBERT	0120	1601.01	5.01		16160	04548	01942	2	781 RYERSON ROAD
HALLMAN, DAVID & AMY	0007	1106.05	2		365	01059	01485	2	3 SHINNECOCK TRAIL
HALPER, STEVEN & PAMELA	0190	2406	9.02		25640			2	253 HIDDEN GLEN COURT
HALT PROPERTIES LLC	0054	1303.01	4		7040	03537	01939	2	852 WOODFIELD ROAD
HALVORSEN FRANCIS & REGINA	0113	1512.01	17		15030			2	881 FRANKLIN AVENUE
HAMPARSIAN, GREG K & ANI	0060	1307	1.06		7440	02750	01967	2	1090 HIGH MOUNTAIN ROAD
HAMWAY, DARREN G & LAURA	0003	1105	9		280	03260	02000	2	817 SUSSEX ROAD
HAN, CHANG H	0152	2201.06	8		20680	03206	02117	2	201 MOHICAN LANE
HAN, ERIC SEUNG & JENNIFER MEGAN	0232	2606	1.01		31280	05490	00769	2	274 WOODSIDE AVENUE
HAN, MINA P & DANIEL K	0208	2503	1	C1004	28000	04625	01078	2	43 BENTLEY DRIVE
HAN, YOUNG SUG	0150	2201.04	10		20520	08675	00262	2	868 TEQUESTA DRIVE
HANCOX, KRISTIN S & ZACHARY W	0265	3303.01	2.01		34860	04444	00078	2	669 EWING AVENUE
HANLEY, DAVID	0200	2413.02	2.02		26890	08547	00053	2	570 BURRITT PLACE
HANNA, ROBERT A & CLAUDETTE	0119	1601	3.08			00646	01856	2	104 OAK HAVEN LANE
HANNAWI, ANTHONY & SUSAN	0129	1607.07	13		17410	00503	00561	2	707 SURREY LANE
HANSEN, EILEEN	0035	1206	6		4390	00738	01910	2	881 COLONIAL ROAD
HAQUE, SYEDA TRSTES/ETAL	0073	1317	3.08		9140	02667	02404	2	797 ONTARIO COURT
HARALABATOS, XIAOMEI LI	0272	3401	26	C0048	33510	04671	00672	2	19 SILENT NEST WAY
HARAMIS, THOMAS C & STELLA	0164	2301	17		22420	09562	00083	2	765 SHADY POND PATH
HARBURG-JOHNSON, DENISE TRSTES/ETAL	0212	2503	1	C8.03	28520	05374	01773	2	6 BENTLEY DRIVE
HARDCASTLE, JOHN M & NATALIE F	0253	3201	1.02		33820	03084	01595	2	670 FRANKLIN LAKE ROAD
HARGRAVES, GREGORY J & ELLEN	0076	1404	2		40040	09169	00258	2	918 HILLTOP TERRACE
HARKINS, DONALD C.	0187	2313	4		24995	00000	00000	2	730 APPLE RIDGE ROAD
HARKINS, MARY ANN	0254	3202.01	7		36630	09162	00435	2	752 JENNY TRAIL
HARPER, MARIA & PIZARRO, MARIA C	0095	1431	16		12430	03864	00426	2	983 PINES TERRACE
HARRINGTON, MICHAEL J. & SYLVIA Z.	0135	2101.03	9		18250	00000	00000	2	394 MINOMA LANE
HARRIS, K, PRUITT, E, MURRAY, W & J	0138	2101.09	10		20020	03901	01860	2	920 CHEROKEE LANE
HARTGERS, GREGORY M & BARBARA TRACY	0142	2101.12	11		18840	09127	00773	2	927 MOHAWK ROAD
HARTGERS, ROBERT J & KRISTEN W	0229	2602.09	10		30770	09359	00216	2	248 GREEN RIDGE ROAD
HARTGERS, ROBERT WESSON	0161	2204	3		22020	05498	01379	15D	782 FRANKLIN LAKE ROAD
HARTOS, KENNETH M. & JOYCE	0013	1107	15.06		1300			2	351 HILLVIEW TERRACE
HARTOUNIAN, SARO	0058	1305	9		36810	00000	00000	2	758 WOODED TRAIL
HARTWIG, ROBERT R. & JEANNE A.	0230	2602.10	6		30230	08537	00472	2	328 BEECHWOOD PLACE
HARZ, GREGORY & ELIZABETH	0003	1105	8		270	09143	00126	2	815 SUSSEX ROAD
HASAN, MUNIR & KHAWLA	0099	1503.02	2		13020			2	801 IRON LATCH ROAD
HATAMI, MOHAMMAD & MORADI, FATEMEH	0090	1427.03	2		11730	05320	01523	2	645 JUNIPER PLACE
HAUBNER, DAVID	0210	2503	1	C1702	28250	05289	01283	2	18 BENTLEY DRIVE
HAUSLER, ROBERT T. & MARY E.	0020	1110.07	17		2420			2	693 SHAWNEE DRIVE

## TAXING DISTRICT NO. 20 FRANKLIN LAKES

COUNTY NO. 02 BERGEN

NAME OF OWNER ADDITIONAL OWNERS	PAGE NO.	BLOCK NO.	LOT NO.	LOT QUALIF.	ACCOUNT NO.	DEED BOOK	DEED PAGE	CLASS	PROPERTY LOCATION
HAVILAND, MICHAEL J & SUSAN C	0289	3405	1	C0157	33510	03871	00727	2	8 SILENT NEST WAY
HAYES, ROBERT K. & GINA	0152	2201.06	5		20650	08451	00428	2	220 TOMAHAWK LANE
HAYWARD, ALFRED O	0279	3402	13	C0020	33510	03135	01507	2	22 HAZY GATE TERRACE
HAYWOOD, BRUCE C & REGINA A	0226	2602.05	11		30600	08156	00838	2	207 GREEN RIDGE ROAD
HEBBELER (ETAL), ROBERT	0119	1601	3.01			08194	00450	2	767 PHELPS ROAD
HECHT, STEVEN M & TERRI A MAZUR	0182	2309.01	2		24710	08987	00330	2	726 PEACH TREE LANE
HEFFERNAN, KEVIN & KATHLEEN	0215	2508	1.02					2	884 OLD MILL ROAD
HEFFERNAN, MACKENZIE&WILLIAMS, TROY	0145	2101.15	9		19110	04948	01698	1	839 SENECA ROAD
HEGARTY, JANI	0229	2602.09	8		30750	02012	00129	2	232 GREEN RIDGE ROAD
HEIMBERGER STANLEY I & ELAINE R	0047	1210	8		5870			2	959 DOGWOOD TRAIL
HEIMBUCH, RICHARD C. & CYNTHIA J.	0085	1421	7		10990	08231	00272	2	527 CONNIE AVENUE
HEINSOHN (ETAL), BRIAN	0146	2101.16	11		19390	09418	00098	2	660 HIGH MOUNTAIN ROAD
HEISLER, LINDA FRASCO	0275	3401	27	C0095	33510	03456	00973	2	10 PLEASANT VIEW LANE
HEKEMIAN, SAMUEL & SANDRA	0175	2304.06	16		21900			1	698 BUTTERNUT DRIVE
HELLER, WILLIAM J & NATALIE K	0278	3402	13	C0005	33510	03057	02273	2	41 HAZY GATE TERRACE
HELLIESEN, J.SCOTT & MARIA L	0142	2101.13	3		18870	08684	00635	2	862 SENECA ROAD
HELMY, MARIZE & JOSEPH	0195	2409.01	3.14		25920	02726	01283	2	277 FOREST GLEN AVENUE
HELMY, MARIZE TRSTE	0021	1110.07	19		283	05182	01616	2	702 SHAWNEE DRIVE
HEMMER, ROBERT & MARGARET	0224	2602.01	5		30870	02618	00469	2	270 GREEN RIDGE ROAD
HENCKLER HENRY G & LOIS E.	0109	1511	12		14440			2	379 WILDWOOD AVENUE
HENDRAWAN, ALBERT ETAL	0233	2701	1.04		31490	03341	00988	2	97 HELEN COURT
HENITS, ILONA/MESSINA, VICTORIA	0221	2515	20		29830	02774	02039	2	334 LENAPI DRIVE
HERBST, JAMES L & DEBRA M	0011	1107	5		1090	08722	00560	2	1026 FRANKLIN LAKE ROAD
HERR, ETHAN D & BRANDONI, CHIARA R	0159	2202.06	1.07		21150	03074	01591	2	789 HURON ROAD
HERRING, GARY & GINA	0014	1110.01	6		1470	04497	00198	2	339 INDIAN TRAIL DRIVE
HEXTER, DAVID M& VALDES, GREYSY E	0054	1303.01	2		7020	03185	01972	2	779 MCCOY ROAD
HICKEY, BRENDAN & HOLLY	0194	2409.01	3.03		26010	03096	02143	2	204 DEERFIELD LANE
HICKEY, JOAN S	0159	2202.06	1.11		21210	02325	01536	2	745 CAYUGA LANE
HICKEY, MICHAEL & HOLLY	0194	2409.01	3.08		26020	07705	00867	2	210 DEERFIELD LANE
HICKS JR, PETER	0106	1508	5		13990	08679	00137	2	212 LINCOLN STREET
HICKS, JEFFREY & CHRISTINE	0142	2101.13	4		18880	00550	02236	2	854 SENECA ROAD
HIDDEN WOODS OF FRANKLIN LAKES LLC	0119	1601	4		16130	08915	00373	1	200 PULIS AVENUE
HIDDEN WOODS OF FRANKLIN LAKES LLC	0120	1601	4.01		16140	00450	01694	1	208 PULIS AVENUE
HIEMSTRA, KENNETH & DORLA	0132	1610	5		17980			2	193 PULIS AVENUE
HIGH MOUNTAIN ASSOC,C/O J.CULLIGAN	0258	3207	21		34220			1	REAR-FRANKLIN LAKE ROAD
HIGH MOUNTAIN PRESBYTERIAN CHRCH	0162	2206	2		22210	01374	00258	15D	740 FRANKLIN LAKE ROAD
HIGH MOUNTAIN PRESBYTERIAN CHRCH	0163	2206	2.011		22215	01374	00258	15D	730 FRANKLIN LAKE ROAD
HIGHGATE HOLDINGS	0143	2101.13	18		19020	01287	01005	2	908 MOHAWK ROAD
HILL GERALD B & CELENTANO, JULIA J	0276	3401	27	C0111	33510	04892	00384	2	25 PLEASANT VIEW LANE
HILL, RANDY	0123	1602	2		16430	09241	00194	2	905 SHADOW RIDGE ROAD
HILT, JOHN & NADIA	0026	1201.03	19		2880	04468	01640	2	304 LOCUST COURT
HINDI, YOUSEF	0003	1105	6		250	05222	00266	2	811 SUSSEX ROAD
HITTINGER, EDDIE & KERNER, JOANNE	0007	1106.04	1		315	02648	00628	2	516 HAMPTON HILL ROAD
HIZA, ROBERT & KIMBERLY	0234	2701	2.01			08804	00983	2	111 PULIS AVENUE
HOEK, EDWIN JR & HELEN J	0066	1314.02	7		8450			2	709 GLENDALE ROAD
HOEVERMAN ALAN & DOROTHY	0193	2409	2		25810			2	616 FRANKLIN AVENUE
HOFF, MARK B. & JAMIE C.	0009	1107	1.01		890			2	908 LAURIE LANE
HOFFMAN, WILLIAM & VERGA, DANIELLE	0017	1110.05	12		1920	03419	00086	2	735 DAKOTA TRAIL
HOFFMAN, BRIANNA & SCHWEIZER, ZACHARY	0091	1428	14		11880	04371	00273	2	943 CRYSTAL LAKE TERRACE
HOFFMANN, ROBERT S & PAULA	0264	3303	8.02		34970	08655	00321	2	679 VANCE AVENUE
HOFFMANN, SUSAN E	0102	1504.03	16		13480	00571	01802	2	708 MILLWHEEL COURT
HOGAN, BRIAN & ELENA LAGDAMEO-	0256	3203.02	1		33910	04248	00694	2	700 JANE DRIVE
HOOHAN, JOHN & DIANA	0031	1202.07	8		3780	08163	00890	2	601 CLARA COURT
HOLDEN HAROLD G & CAROLE W	0151	2201.05	3		20810			2	304 FEATHER LANE
HOLDER, ANDREW A & KERRY	0231	2604.01	1.03		31150	02058	02195	2	247 GREGORY ROAD
HOLL, MEGHAN & JOSEPH A	0226	2602.05	16		30650	04304	01693	2	247 GREEN RIDGE ROAD
HOLLAND, WILLIAM & MASKER, LAURA A	0075	1402	2.01		9340	05120	00954	2	212 CEDAR STREET
HOLLER, AARON & NATALIA MARIA	0246	3102	4.02		32820	05079	00527	2	609 VERMEULEN PLACE
HOLLOSCHUTZ, JOSEPH & VANESSA	0009	1106.06	6		525			2	12 SHINNECOCK TRAIL
HOLLOWAY, IAN & DEBORAH	0188	2401	2		25200			2	701 FRANKLIN AVENUE
HOLMGREN, STEVE & CATHERINE	0051	1301	6		6480	08320	00823	2	702 COLONIAL ROAD
HOLST III (ETAL), BERNARD	0131	1610	1		17840	09314	00295	2	165 PULIS AVENUE
HOLUP, JOHN & JANET	0052	1302	3.12		6550	08199	00462	2	206 VALLEY VIEW DRIVE
HOLZ, MARCIA A	0064	1311.04	2.01		7830	05003	01493	2	992 VALLEY ROAD
HONG, DANIEL GHUL ETALS	0079	1409	2.04		9970	05153	00485	2	566 KIOWA DRIVE
HONG, YAFU JOSEPH & HAN, WEIWEI	0042	1209	2		5330	02231	01471	2	973 COLONIAL ROAD
HOOGENDOORN, STEPHEN & CATHY	0004	1106	9		380	01607	02225	2	376 FREEMANS LANE
HOOGERHEYDE, GENE & LILLIAN	0040	1208	2		5060			2	1013 FRANKLIN LAKE ROAD



## TAXING DISTRICT NO. 20 FRANKLIN LAKES

COUNTY NO. 02 BERGEN

NAME OF OWNER ADDITIONAL OWNERS	PAGE NO.	BLOCK NO.	LOT NO.	LOT QUALIF.	ACCOUNT NO.	DEED BOOK PAGE	CLASS	PROPERTY LOCATION
HOOGERHYDE, DOUGLAS & LEAH	0191	2406.01	3.06		26160	09313 00001	2	205 LAUREL LANE
HOOGERHYDE, RANDALL J. & DEBORAH L.	0085	1421	1.03		10910		2	761 SUNSET TERRACE
HOOGSTRA, CRAIG & VIRGINIA	0021	1110.08	2		2480		2	687 CHEYENNE DRIVE
HOPKINS, JUSTIN M & LAUREN M	0021	1110.08	3		2490	03262 00632	2	695 CHEYENNE DRIVE
HORGAN, DOROTHY & SHAUN	0154	2201.07	9			05067 01081	2	301 FEATHER LANE
HORGAN, CHRISTOPHER T & KRIS E	0124	1606.01	10		16740	08923 00168	2	770 BRIDLE WAY
HORNG, JACK WEI SEN & LEE, YISHUANG	0023	1201.02	1		4040	08499 00081	2	415 WALDER DRIVE
HORNSTEIN (ETAL), JOSEPH	0055	1303.02	3		6870	01820 00217	2	838 COLONIAL ROAD
HOROWYTZ, ADAM & ELLEN	0241	2711	1		32280	08472 00824	2	272 CREST PLACE
HOUGHTALING JOHN L & MARIANNE C	0041	1208	12		5210		2	995 COLONIAL ROAD
HOUSTON, PATRICK W & LEIGH O	0249	3103.02	3		33280	08871 00477	2	596 NAVAHO TRAIL DRIVE
HOVEY, JAMES & KAREN	0162	2205	1		22150	00000 00000	3A	735 FRANKLIN LAKE ROAD
HOVEY, JAMES & KAREN	0162	2205	1	QFARM	22180	00000 00000	3B	735 FRANKLIN LAKE ROAD
HOVSEPIAN, TALIN ANI	0071	1314.08	6		8570	03699 01683	2	688 KNOLLWOOD ROAD
HOWELL, MATTHEW PAUL & WANG, XUHAN	0143	2101.13	15		18990	05067 00922	2	873 APACHE ROAD
HSIEH, YENN K & MEI	0129	1607.08	9		17600	02001 00296	2	700 HORSESHOE TRAIL
HU, YAN & JIANPING WANG	0019	1110.06	12		2250	00359 00911	2	662 CHEYENNE DRIVE
HUANG, YUPING & PAN, XIAO	0070	1314.05	6			04741 00882	2	742 SUMMIT AVENUE
HUBER, JOHN M	0090	1428	3		11770	08800 00421	2	924 FRANKLIN AVENUE
HUBER, JOHN M	0214	2504.02	4		28620	08800 00426	2	489 PULIS AVENUE
HUCKLEBERRY HOME LLC	0170	2304.02	4		23130	02532 00449	2	561 HUCKLEBERRY LANE
HUFFMAN, TODD M & ASHLEE	0141	2101.11	14		19580	03522 01499	2	907 OLENTANGY ROAD
HUIZEN, DIANE	0212	2503	1	C7.03	28480	04884 00977	2	12 BENTLEY DRIVE
HUMMEL, CARLA POLESHUK	0093	1430	9		12250	00086 01468	2	908 HILLTOP TERRACE
HUNTER, CLARE	0105	1507	12		13930	01413 01347	2	224 FOREST STREET
HUNTER, JOHN PATRICK	0125	1607	1		16770	01760 00562	2	290 PULIS AVENUE
HUPART FAMILY TRUST	0175	2304.07	5		23720	00806 00057	2	742 ONEIDA TRAIL
HUPP, JASON H & KIMBERLY	0217	2511.01	2.01		29140	02684 01471	2	832 STONEWALL COURT
HURTADO, VICTORIA	0202	2414	6		27210		2	511 EWING AVENUE
HUSSAIN, MOHAMMED	0113	1514	1.01		15080	02142 02025	2	820 CIRCLE AVENUE
HUTH, ROSE MARIE	0112	1512	8		14920	08229 00082	2	721 WINDSWEEP LANE
HUXLEY, LINDA & MICHAEL	0268	3304	14		35430	05467 00042	2	732 WARREN DRIVE
HUZHEN, DIANE & MOHAMMED	0121	1601.02	1.11				2	310 ROCK RIDGE COURT
IACULLO, STEPHEN & MARIA	0196	2410.01	1.03		26300	03832 01570	2	257 STEVES LANE
IANDOLI, KENNETH J. & DIANE M.	0182	2309	1.01		24670	00000 00000	2	719 PEACH TREE LANE
IANNUCCI, MATTHEW & POPOLO, GABRIELLE	0013	1107	15.07		1330	03651 01305	2	359 HILLVIEW TERRACE
IBEAUCHI, ADAEZE & ONUORA	0180	2307	1.16		24350	02187 00683	2	852 HIGH WOODS DRIVE
IBRAHIM, AYMAN & BANAWAN, MARWA	0175	2304.06	15		2385	04237 01095	2	706 BUTTERNUT DRIVE
IBRAHIM, SAAD & SUSAN SOAID	0269	3305	2.03		35590	09216 00384	2	585 FRANKLIN LAKE ROAD
IBRAHIM, SYED T & NAZLI, YASMEEN Z	0046	1210	6.07		38040	03323 01212	2	300 SKY RIDGE ROAD
IDOKO, OCHE EMMANUEL & KIRA FRANCES	0268	3304	22		35370	03784 00503	2	724 ARNOLD DRIVE
ILIE, YVES & NAZLI	0086	1421	26		11170	03997 00957	2	769 SUNSET TERRACE
IMBRIANO, PETER & BONADONNA, LORI	0147	2201.01	4		20130	05040 01274	2	828 PUEBLO DRIVE
IMPLICITO, DANTE A. & CHRISTINE	0108	1510.02	1		14410		2	400 SADDLE BACK TRAIL
INA'S GIRLS	0024	1201.02	10		3030	04280 01644	2	300 HOPPER COURT
INFUSINO, RICHARD & MARIANNE	0210	2503	1		28290	02445 00643	2	7 VALEN COURT
INGALSBE, CASSAN & DANIELLE	0045	1210	1.01		5670	03086 01282	2	1001 FRANKLIN LAKE ROAD
INGIS, MATTHEW & GRACE	0012	1107	14		1230	05271 00382	2	1062 FRANKLIN LAKE ROAD
INNOCENZI, MARK	0041	1208	7		5130	01226 01747	2	1055 FRANKLIN LAKE ROAD
INVESTORS GROUP OF NJ LLC	0246	3102	2.01		00000	01761 00704	2	635 KULIANA COURT
IRA M. & HELENA CANTOR	0015	1110.01	15		1560	00285 00606	2	346 ALGONQUIN ROAD
IRWIN, GREGORY J. & JO ANN F.	0250	3103.02	6		33310		2	570 NAVAHO TRAIL DRIVE
ISERN, FRANCISCO & STEPHANIE MARIE	0058	1305	16		36830	05510 00271	2	757 WOODED TRAIL
ISGRO, CARL J.	0071	1315.01	4.04		8910	00000 00000	2	605 KNOLLWOOD ROAD
ISGRO, PATRICIA TRUSTEE)	0165	2301.01	1		22260	00000 00000	1	596 SUMMIT AVENUE
ISHII, TOSHINORI & YURIKO	0147	2201	2		20070		2	813 PUEBLO DRIVE
ISIK, TOLGA & EMINE	0241	2711	6.04			05004 00248	2	506 TIMBERLINE DRIVE
ISIREFI, FLORIM & NERIMAN	0205	2418.02	10.02		27520	05268 01057	1	HIGHWAY 208
ITC HOLDINGS LLC	0133	2101.01	1		18140		1	FRANKLIN LAKE ROAD
ITC HOLDINGS LLC	0133	2101.01	2		18160		4A	FRANKLIN LAKE ROAD
ITC HOLDINGS LLC	0136	2101.08	1		18150		1	237 INDIAN TRAIL DRIVE
ITC HOLDINGS LLC	0160	2203	1.01		21930	09058 00025	4A	834-860 FRANKLIN LAKE RD.
ITC HOLDINGS LLC	0160	2203	1.02		21980		1	FRANKLIN LAKE ROAD
ITC HOLDINGS LLC	0160	2203	1.03		21940		4A	830 FRANKLIN LAKE ROAD
ITURRALDE, JESUS & MARITZA	0151	2201.04	14		20560		2	255 CREOLE LANE
IVEZAJ, LILIANA Z.	0087	1424	11		1195	00000 00000	2	518 SHIRLEY AVENUE
IZSA, MARK T & GRACE	0114	1515	2.01		15230	02547 01976	15F	761 ASPEN WAY
JACHTS, DARREN M & VICTORIA	0147	2101.17	10		19260	02543 02338	2	853 SCIOTO DRIVE

## TAXING DISTRICT NO. 20 FRANKLIN LAKES

## COUNTY NO. 02 BERGEN

NAME OF OWNER ADDITIONAL OWNERS	PAGE NO.	BLOCK NO.	LOT NO.	LOT QUALIF.	ACCOUNT NO.	DEED BOOK	DEED PAGE	CLASS	PROPERTY LOCATION
JACINTO II (ETAL), RICHARD	0108	1510.03	12		14390	09379	00172	2	394 SADDLE BACK TRAIL
JACKSON, BEVERLY A	0226	2602.05	17		30660	02192	00359	2	255 GREEN RIDGE ROAD
JACKSON, DAVID A. & JEANNETTE P.	0006	1106.01	7		710			2	513 HAMPTON HILL ROAD
JACKSON, FRANK A & DARLENEC	0222	2517	2		29950			2	303 GAE WOOD DRIVE
JACKSON, LINDA M & GLENN H	0086	1421.01	15		11070	08659	00558	2	783 SUNSET TERRACE
JACKSON, NANCY A	0093	1430	6		12220	02743	02306	2	918 CRYSTAL LAKE TERRACE
JACOB, TONY & BLESSY	0061	1308	1		7590	05387	00887	2	820 SUMMIT AVENUE
JAELKE ROBERT C & SHARON J.	0071	1315.02	2		8860			2	634 SUMMIT AVENUE
JAELKE, ROBERT AND SHARON	0088	1424	15		11400	00285	00381	2	532 SHIRLEY AVENUE
JAFAR, NAJIB	0012	1107	10		1150	03433	00504	2	355 FREEMANS LANE
JAFRI, SYED & QUDSIA TRSTES	0072	1316	3.03			05424	01843	2	105 KNOB HILL COURT
JAGER PETER A & GILDA C	0177	2304.09	6		23990			2	745 ONEIDA TRAIL
JAKUBOWSKI, DANIELLE & ANDRE	0263	3302.03	5		34830	05294	00776	2	441 DEVONSHIRE DRIVE
JAM REALTY FRANKLIN LAKES LLC	0261	3301.01	1.06		34380	01423	02142	2	737 ORCHARD LANE
JAMES, MICHAEL & DUDDY, KAITLYN	0021	1110.08	6		2520	04670	00197	2	719 CHEYENNE DRIVE
JAMES, MICHAEL G & MEGAN N	0263	3302.02	4		34750	01700	00618	2	434 DEVONSHIRE DRIVE
JAMGOTCHIAN, RAFFI & ALINE	0160	2202.06	2		21710	05015	00263	2	814 MINSI TRAIL
JAMROZ, STEVEN & ELIZABETH DUNCAN	0223	2601	2.01		3056	08531	00788	2	281 PULIS AVENUE
JANIEC, DEBRA	0222	2516	8		3040	04183	00886	2	335 LENAPI DRIVE
JANIGA, EDWARD & LISA G.	0053	1302.03	3.02		6770	00000	00000	2	778 MCCOY ROAD
JARJOURA, WILLIAM & AMAL	0263	3302.01	4		34700	04751	01763	2	425 DEVONSHIRE DRIVE
JAROTSKI, AUSTIN & JENNIFER	0093	1430	11		12270	04445	01509	2	892 ROBERTS COURT
JATA, JETMIR & KLODIANA	0067	1314.04	4		8620	04928	01061	2	720 GLENDALE ROAD
JATA, MUEDIN & AFRDITA	0018	1110.05	25		2050	03134	00791	2	301 IROQUOIS LANE
JAZWINSKI, PAWEŁ & JOLINA	0089	1424.01	15		11480	01626	01204	2	553 SHIRLEY AVENUE
JCV MUSTANG TRUST	0205	2419.01	5		27630	02594	02205	2	379 VANCE AVENUE
JEGA INC C/O GABRELLIAN ASSOCIATES	0117	1518	2		15840			4A	799 FRANKLIN AVENUE
JEGA INC C/O GABRELLIAN ASSOCIATES	0118	1518	5.01		15850	02310	00799	1	FRANKLIN AVENUE
JELM, LLC	0273	3401	26	C0062	33510	04860	01970	2	1 SPRING WOLF TRAIL
JENABAN, HOMAYOUN MW	0159	2202.06	1.09		21190	01345	00389	2	745 FRANKLIN LAKE ROAD
JEONG, BRIAN INSIK ETAL	0158	2202.05	4		21780	02933	01628	2	816 ONEIDA TRAIL
JEONG, JANE	0124	1606.01	11		16750	04898	01788	2	778 BRIDLE WAY
JEREJIAN, EDWARD A & RITA	0228	2602.08	7		31040	08135	00353	2	349 PULIS AVENUE
JES 260 TERRACE ROAD LLC	0050	1301	1.05		6368	01712	01121	2	744 MCCOY ROAD
JESSOURIAN, ARLENE	0050	1211	3.04		6320	08645	00547	2	241 MULBERRY WAY
JESSOURIAN, JACK SEVAN & MARILYN A.	0049	1211	1.06		6180	00000	00000	2	1019 DOGWOOD TRAIL
JESSOURIAN, SETA	0104	1504.04	6		13720	00000	00000	2	790 IRON LATCH ROAD
JIE HE	0025	1201.02	19		3120			2	309 OLDWOODS ROAD
JIMENEZ, ANA L	0036	1206	16		4490	09519	00333	2	237 HIDDEN POND PATH
JIMENEZ, ANGEL C. & LILIA M.	0025	1201.03	1		3940	02952	00617	2	605 FARMDALE ROAD
JIMENEZ, JOHN	0190	2406	5		25540			2	235 HIDDEN GLEN COURT
JIMENEZ, JOSE S & NOELIA SAYAS-	0228	2602.08	1		30970	05380	00620	2	940 LOCH ROAD
JIMENEZ, JOHN	0190	2406	9.01		25630	03561	01153	2	247 HIDDEN GLEN COURT
JO, EUN JEONG	0012	1107	15.02		1260	08637	00657	2	400 HILLVIEW TERRACE
JO, YOUNG I & SUK J	0211	2503	1	C6.01	28420	02686	00386	2	21 BENTLEY DRIVE
JOBSON JR, JAMES & CATHERINE	0106	1509	8		14080	08700	00908	2	212 WASHINGTON STREET
JOBSON JR, JAMES & CATHERINE	0106	1509	17		14100	01522	00623	2	220 WASHINGTON STREET
JOHANSKY, JUSTIN & COLLEEN M	0095	1431	19		12460	03252	00455	2	995 PINES TERRACE
JOHN GANNAWAY LIVING TRST	0207	2501	1		27830	01339	00235	2	367 PULIS AVENUE
JOHN, CHRISTOPHER (ETAL)	0090	1428	4		11780	01898	01847	2	920 FRANKLIN AVENUE
JOHN, JOBY & BINDU	0263	3302.02	2		34730	03828	01896	2	468 DEVONSHIRE DRIVE
JOHNSON, ARTHUR E., JR & DENISE A.	0055	1303.02	3.06		6930	00000	00000	2	843 MEADOW LANE
JONES, KEVIN & RACHEL	0038	1207	25.02			04742	00365	2	821 LENEL LANE
JONES, MATHEW C & SABENA C	0206	2419.01	7		27660	08747	00630	2	411 VANCE AVENUE
JONES, MICHAEL & BECKFORD, TERRY A	0095	1431	18		12450	04236	00866	2	989 PINES TERRACE
JONES, ROBERT WILLIAM & HANNAH J	0179	2307	1.01		24500	04885	00541	2	739 SHOSHONE TRAIL
JOO, JEANNIE & EVAN GEE YOUNG	0065	1313	1.01		8050	04921	00863	2	275 TERRACE ROAD
JORDAN, PATRICK & OLGA	0232	2604.01	1.06		31120	03830	00117	2	275 GREGORY ROAD
JORDAN, WADII S. & GERTRUDE V.	0013	1108	5		1390	00000	00000	2	298 FREEMANS LANE
JORGENSEN, LISSETTE ETAL	0236	2705	2.06		32160	03241	02294	2	79 BIRCH ROAD
JOSEF, JEFFREY & ABBIE LEVI	0037	1207	8.01		4750	03427	02352	2	264 TERRACE ROAD
JOSEPH C SCOTT 22 FAM LONG TERM TR	0142	2101.13	6		18900	05515	00169	2	838 SENECA ROAD
JOSEPH, JILL N	0103	1504.03	28		13610	01747	02019	2	783 NATURES WAY
JOSEPHSON, HARVEY & DENISE	0074	1318	2.02		00001003	08531	00411	2	935 HIGH MOUNTAIN ROAD
JOSHI, SANDEEP & SHARMA, RITA	0040	1208	3.01		5080	03618	00958	2	1025 FRANKLIN LAKE ROAD
JOST, MICHAEL P. & KATHLEEN A.	0231	2603	2.01		31080			2	361 PULIS AVENUE
JOYNER, LUCILLE	0034	1205	4.01		4290			2	1006 COLONIAL ROAD
JUDD, MELISSA ANN & ERIC JOHN	0242	2712	6.01		32485	05444	00863	2	1 DEER TRAIL



## TAXING DISTRICT NO. 20 FRANKLIN LAKES

## COUNTY NO. 02 BERGEN

NAME OF OWNER ADDITIONAL OWNERS	PAGE NO.	BLOCK NO.	LOT NO.	LOT QUALIF.	ACCOUNT NO.	DEED BOOK	DEED PAGE	CLASS	PROPERTY LOCATION
JULIANO IV, NICHOLAS A	0100	1504	4		13160	01788	02097	2	905 FRANKLIN AVENUE
JUNG, CHAN OUK	0282	3402	26		33510	03737	01254	2	18 HOLMHILL CIRCLE
JUNG, THERESA	0100	1504.01	1		00001371	04340	01903	2	701 IRON LATCH ROAD
JUNKERS, TYSON & ELIZABETH	0011	1107	6.05		715	05202	01649	2	360 SCHOLAR COURT
JUROVITSKY, ALEXANDER	0162	2206	2.02		36010	09552	00422	2	748 JANE DRIVE
JUSTIN, CRAIG	0150	2201.04	11		20530	04391	00198	2	876 TEQUESTA DRIVE
K-LYNN REALTY CO	0078	1404.01	3		9480			4B	551 COMMERCE STREET
KABAKCI, MURSEL & ANTIGONA	0182	2309.01	2.01		24720	04027	00351	2	718 PEACH TREE LANE
KABOUS, ELIAS & BETH ANN	0041	1208	10		5190	09413	00010	2	1003 COLONIAL ROAD
KACHAJIAN, GEORGE E	0142	2101.12	4		18770			2	902 SCIOTO DRIVE
KAEFER, HAROLD & IRENE MONICA	0251	3103.03	10		33480	04804	00471	2	618 PAWNEE LANE
KAEFER, KENNETH & JEANETTE	0070	1314.07	7.01		8310			2	712 SUMMIT AVENUE
KAGHADO, GABAGH	0138	2101.09	11		00001881	04923	01534	2	930 CHEROKEE LANE
KAHF, MUHAMMAD H & DAHER, RANA	0245	3101.03	1.03		38260	04705	00759	2	302 WATERVIEW DRIVE
KAHWATY, CHARLES J.X.	0144	2101.14	6		19930	08323	00095	2	636 NAVAHO TRAIL DRIVE
KALAYDJIAN, GARINE	0085	1421	5		11260	00871	00450	2	520 HARRIET PLACE
KALIKA, INNESSA TRSTE	0061	1307	1.19		7450	02851	02358	2	843 FOX HEDGE ROAD
KALIVAS, TANYA E & WEST, MARTHA E	0096	1431	34		12600	04022	00687	2	964 CRYSTAL LAKE TERRACE
KALLMAN, GERALD G TRSTE/ETAL	0045	1210	1.03		5690	05131	01003	2	1009 KENT PLACE
KALLMAN, THOMAS J. & KATHERINE A.	0230	2602.10	5		30220	00000	00000	2	308 BEECHWOOD PLACE
KALLMAN, KATHARINE ETALS	0241	2711	4		32310	03549	00834	2	296 CREST PLACE
KALOGIANNI, MICHAEL TRSTE	0060	1307	1.07		7460	05397	00545	2	1106 HIGH MOUNTAIN ROAD
KALOS, ALEXANDROS & DIANA	0112	1512	10		14950	08186	00058	2	716 MARDINLY AVENUE
KAMAL, SHAFAYAT, KRISTEN, & SHEIKH	0149	2201.02	2		20300	04275	01880	2	866 AZTEC TRAIL
KAMINSKY, SCOTT M & BRENDA	0103	1504.03	25		13580	00560	00734	2	741 NATURES WAY
KAMITSIS, HELEN	0267	3304	4		35560	05298	01125	2	645 FRANKLIN LAKE ROAD
KAMPSCHMIDT, DAVID L. & SUSAN L.	0035	1206	8		4410	00000	00000	2	228 HIDDEN POND PATH
KANARVOGEL, AARON & DANA M	0194	2409.01	3		25980	01378	02241	2	205 FOREST GLEN AVENUE
KANE, GERARD & BARBARA A	0287	3405	1	C0126	33510	03749	01514	2	24 SILVER ROCK WAY
KANG, WOOJUNG	0124	1606.01	9		1688	04852	01227	2	801 PONY TRAIL
KANTARIS, NICOLAOS & MARIEA	0123	1605	6		16520	04682	00717	2	854 RIDGE VIEW WAY
KANU, LLOYDETH	0285	3403	5	C8101	33510	03406	00945	2	68101 NORTHWOOD DRIVE
KAO, BETTY	0052	1302	3		6540	02386	02394	2	754 MCCOY ROAD
KARAJELIAN, DERTAD & TURNENDIAN, AREV	0073	1317	3.04		00000986	04376	01805	2	981 ARAPAHO TRAIL
KARALEKAS, CHRIS & BHATIA, SEEMA	0197	2411.01	1		26480	09128	00071	2	478 BLUE HILL TERRACE
KARLEBACH, DEVERA	0277	3402	1		33510	03577	00075	2	2 NORTHWOOD DRIVE
KARLIN, ROSS P. & KAREN S.	0054	1303	1		7110	08478	00336	1	747 MCCOY ROAD
KARPF ALLISON	0280	3402	13	C0033	33510	03190	01702	2	15 HAZY GATE TERRACE
KARSTADT, DYLAN & AMELIA	0200	2414	2.02		26930	05284	00802	2	523 EWING AVENUE
KARWOSKI, BRIAN & MERITA	0068	1314.04	20		8780	09144	00171	2	711 CHESTNUT PLACE
KAROWSKI, JAN & GENEVIEVE	0177	2304.08	2		23920	09258	00432	2	818 WINNEBAGO DRIVE
KARZOV, SERGY & GISELLE	0076	1404	3.03		00003802	01025	00187	2	922 HILLTOP TERRACE
KASARYAN, HRACH & SOUZI	0167	2303.01	1		22710	02387	01559	2	752 SHOSHONE TRAIL
KASPEREK, MIROSLAW & IWONA	0239	2709	10		32060	05535	00322	2	62 BIRCH ROAD
KASPRAK, RICHARD L. & CATHERINE	0230	2602.11	7		35690	00000	00000	2	851 OLD MILL ROAD
KASSAI, ZORA AGHELI	0152	2201.06	10		20700	02853	02463	2	218 MOHICAN LANE
KASSIR, RAMTIN	0145	2101.15	14		19160	09282	00264	2	879 SENECA ROAD
KATSANOS, KONSTANTINOS & LOLA	0068	1314.05	1.03			05291	00377	1	1004 CLARK ROAD
KATSANOS, NICKOLAOS & ANTONIA	0258	3207	18		35910	04809	00386	2	120 DELAWARE LANE
KATSOURIS, GEORGE & CAROLYN	0171	2304.02	6		23150	01600	00361	2	577 HUCKLEBERRY LANE
KATZ, JAMES M. & SUSANA	0180	2307.01	1		24210			2	891 HURON ROAD
KATZMAN, JARED & MELISSA	0281	3402	22		33510	04310	01949	2	10 HOLMHILL CIRCLE
KAUFMAN, HENRY TRSTES/ETAL	0140	2101.10	22		19820	05329	00230	2	943 CHEROKEE LANE
KAUL, ASHWANI & MONICA	0238	2709	4.01			02610	01855	2	276 GLEN PLACE
KAVALLIERATOS, MARYANN	0136	2101.08	11		18540	04713	01223	2	999 SCIOTO DRIVE
KAY, E. GERALD & HEIDI	0182	2309	1.03		24650	09386	00484	2	703 PEACH TREE LANE
KAYAL PROPERTIES, LLC	0043	1209	8		5420	01616	01854	2	1036 DOGWOOD TRAIL
KAYAL, ROBERT & KIM	0043	1209	7		5400	00381	00820	2	1044 DOGWOOD TRAIL
KAYAL, ROBERT & KIM	0043	1209	7.01		5410	04511	00318	1	1054 DOGWOOD TRAIL
KAYAL, ROBERT A TRSTES/ETAL	0288	3405	1	C0144	33510	04683	01618	2	34 SILENT NEST WAY
KAYAL, ROBERT & HARRISON, JEFF (TRUST)	0288	3405	1	C0145	33510	04712	01973	2	32 SILENT NEST WAY
KAZIMIR, ANNA & SHEININ, SIMON	0256	2303.01	2		33990	03961	01467	2	701 JANE DRIVE
KAZLOW, GLENN R. & MARYANN	0171	2304.02	15		23240	08285	00846	2	755 OAK LANE
KEARNY, PHILIP H & LAURA WEYANT	0144	2101.15	7		19090	00772	02302	2	684 NAVAHO TRAIL DRIVE
KEAY, SHAUN & ELAINE	0266	3303.01	28		35150	04064	01063	2	205 MABEL PLACE
KEELEY, CARMELA	0208	2503	1	C1.04	27960	08354	00708	2	5 VALEN COURT
KEGEYAN, SARKIS	0010	1107	3.03		1010	04204	01341	2	916 MARIE COURT
KELLY, MICHAEL A. & SARAH B.	0181	2307.02	1.01		24260			2	928 HURON ROAD

## TAXING DISTRICT NO. 20 FRANKLIN LAKES

## COUNTY NO. 02 BERGEN

NAME OF OWNER ADDITIONAL OWNERS	PAGE NO.	BLOCK NO.	LOT NO.	LOT QUALIF.	ACCOUNT NO.	DEED BOOK	DEED PAGE	CLASS	PROPERTY LOCATION
KELLY, EDWARD F & PATRICIA	0185	2310	1.14		24960			2	682 ORCHARD LANE
KELLY, JOSEPH F & GAIL A	0048	1210	15.03		6090			2	229 OTTOWA LANE
KEMLY, THOMAS J. & LYNN E.	0240	2710	5		32220	00000	00000	2	111 BIRCH ROAD
KEMPSTALL PROP LLC	0162	2205	1.01		22160	09211	00499	2	715 FRANKLIN LAKE ROAD
KENNEDY, THELMA, B.	0204	2418.02	4		27480	01067	00192	2	570 COVINGTON PLACE EAST
KENNELLEY, MARK & ZINZI, LYDIA	0186	2312	5		24885	00000	00000	2	763 SANTA FE TRAIL
KENT, STEVEN & CHRISTINA	0136	2101.07	3		18460	03143	02387	2	231 INDIAN TRAIL DRIVE
KEOMURJIAN, NAZARETH G & CELIA	0253	3105.06	3		33560	03260	02385	2	209 WAYFAIR CIRCLE
KERIK, BERNARD	0228	2602.09	4		30710	08531	00344	2	905 OLD MILL ROAD
KERIN, JOHN D & KERRY A	0153	2201.07	5		20950	09228	00206	2	352 LONGBOW DRIVE
KERR, ANITA F C/O O'NEIL, MIKE	0136	2101.08	5		18480			1	212 SEMINOLE LANE
KERRIGAN, MICHAEL J. & PATRICIA	0148	2201.01	15		20240	00000	00000	2	801 TEQUESTA DRIVE
KERRIGAN, PATRICK J. & LISA ELLEN	0268	3304	19		35310	00000	00000	2	700 ARNOLD DRIVE
KERRIGAN, PATRICK J & DORIS A	0019	1110.06	9		2220			2	677 SHAWNEE DRIVE
KERSTNER, KYLE & LAZZARA, ALYSSA	0234	2701	1.09		31440	03743	00304	2	114 HELEN COURT
KESHISHIAN, MARTIN & JOAN	0258	3207	14		35730	01343	00146	2	100 DELAWARE LANE
KESLER, MICHAEL & HELENA	0127	1607.06	2		17450	01936	01564	2	708 GALLOPING HILL ROAD
KESSEL, ADAM M & ALISON M	0270	3401	9		33510	03193	00185	2	19 NORTHWOOD DRIVE
KESSEL, SANFORD & KAREN	0272	3401	26	C0046	33510	04740	00634	2	15 SILENT NEST WAY
KESSLER, JEFFREY & LISA	0247	3103.01	1		32970	08354	00356	2	625 NAVAHO TRAIL DRIVE
KEYS, ROGER C	0289	3405	1	C0155	33510	04374	01452	2	12 SILENT NEST WAY
KHALAF, ALBERT & BRYNN	0240	2709	18.03		32120	01521	01445	2	8 MILLBROOK LANE
KHALAF, CHRIS & JENNIFER	0240	2710	5.01		32210	05159	01973	1	119 BIRCH ROAD
KHALSA, RUPINDER S	0027	1202.02	2		3260	05132	00508	2	880 BRIARWOODS ROAD
KHANLIAN KEITH A & BOGUMILA M.	0136	2101.08	6		18490	09102	00304	2	220 SEMINOLE LANE
KHANLIAN, ARTHUR & SUSAN	0181	2308.01	1.01		24560	00727	01363	2	301 LYNN DRIVE
KHASHAB, MOSTAFA EL&GHONEIM, BAKINAM	0036	1207	1.02		4195	01265	00153	2	805 LENEL LANE
KHATRI, VISHAL & JAMIE	0173	2304.05	1		23300	04232	00438	2	601 HUCKLEBERRY LANE
KHAVIN, MAX & ALEXANDRA	0224	2602.02	3		30450	04509	00257	2	285 GREEN RIDGE ROAD
KHERIDDEN, KAMAL	0111	1511.04	4.02		14790	02726	01613	2	724 TALL OAK COURT
KHOSLA, KUNAL & SHUCHI	0021	1110.08	11		2570	04004	01958	2	784 DAKOTA TRAIL
KHOURY, ELI R. & ASMA J.	0244	3101	1.10		32580			2	701 CALUSA TRAIL
KHOURY, ELOISE	0154	2202	1.02		21460	08675	00480	2	961 ARAPAHO TRAIL
KICKS, ALAN F & JANE L	0244	3101.02	1.02		37020	03292	01572	2	643 HIGH MOUNTAIN ROAD
KIELLAR, HENRY S JR & MARYANN T	0193	2409	3		25870			2	304 FOREST GLEN AVENUE
KIM (ETAL), JULIE LEE	0179	2307	1.06		24450	00830	01733	2	784 HEMLOCK COURT
KIM, BYUNG MO & JUNG SUK	0268	3304	21		35280			2	716 ARNOLD DRIVE
KIM, CHUNG HEE ETAL	0157	2202.04	1.14		21120	02585	01619	2	806 HURON ROAD
KIM, DAELISA & LOUISA	0286	3403	5	C8205	33510	03439	01537	2	68205 NORTHWOOD DRIVE
KIM, DAVID YANGSOO	0002	1104	13		160	02859	01512	2	812 SUSSEX ROAD
KIM, DONG SUNG & YOO JIN	0191	2406.01	3.07		26170	08516	00881	2	211 LAUREL LANE
KIM, EUNGJOON & HUH, JUNG E	0195	2409.02	3		38120	04882	00967	2	958 BLUE HILL TERRACE
KIM, FREDRIC & WON HEE	0031	1202.07	6		3760	00000	00000	2	608 CLARA COURT
KIM, JINHO & CHOI, WON SUN	0179	2307	1.05		24460	04493	00971	2	782 HEMLOCK COURT
KIM, KITAE & KYUNGTAE	0219	2511.03	14		29360	04039	01122	2	726 LAWLINS ROAD
KIM, KYONG TAE & YU KYONG	0268	3304	10		35450	08548	00838	2	604 GRANDVIEW TERRACE
KIM, SEWHAM & EMELITA G	0116	1516	9		15770	01408	01509	2	416 PULIS AVENUE
KIM, STEPHEN Y & MIA	0213	2504	14		28710	03282	01393	2	227 MABLE ANN AVENUE
KIM, TAEIK	0125	1607.02	6		17020	04489	00374	2	818 SHADOW RIDGE ROAD
KIM, WILLIAM	0173	2304.04	14		22700	04408	01283	2	781 PEACH TREE LANE
KIM, YOUNTAE & JEE WON	0007	1106.03	2		850	01574	00496	2	804 SUSSEX ROAD
KIMLER, JEREMY	0188	2401.01	3.01		25220	00329	02227	2	440 DEKORTE DRIVE
KINCADE, STEPHEN M. & KIRSTEN	0229	2602.09	12		30790	00000	00000	2	310 BRIARLY DRIVE
KING (ETAL), FREDERIC	0011	1107	6.01		675	09135	00146	2	392 SCHOLAR COURT
KING RUSSELL R & LENA A	0203	2416.01	3		27250			2	530 FRANKLIN AVENUE
KING, ALBERT & TAMNMY	0259	3207	34		36710	03307	00671	2	148 DELAWARE LANE
KING, CRAIG & TARA	0194	2409.01	3.01		25990	02498	01440	2	327 FOREST GLEN AVENUE
KING, FENN & MING & JOY	0266	3304	1.01		35440	02668	00477	2	739 WARREN DRIVE
KING, PETER & AU, REBECCA	0181	2308	1.01		24580	08226	00483	2	328 LYNN DRIVE
KINKELLA, DAVID & MARIANA	0070	1314.06	6		8340	08514	00860	2	712 KING ROAD
KINZ, VITA L	0011	1107	5.04		655	00485	02179	2	367 SCHOLAR COURT
KIPIANI, HOOSHANG & CARLA TURCO	0145	2101.16	7		19370			2	643 NAVAHO TRAIL DRIVE
KIPP, GREGORY FREDRICK ETAL	0018	1110.05	26		2060	03254	01937	2	300 IROQUOIS LANE
KIRCHBERGER, JOHN R & LINDA B	0225	2602.04	4.01		31010	08244	00511	2	955 LOCH ROAD
KIRWAN, GLORIA	0005	1106	29		580	02018	00750	2	963 LILY POND LANE
KISSLER, JARED & SLATER, JULIA	0170	2304.01	1		23020	05137	01433	2	251 LYNN DRIVE
KITIRATTAGARN, NIWAT & VANTANEE	0166	2302	1.08		22500			2	570 BLUEBERRY PLACE
KITTLES, K & A C/O MTX WEALTH MGMT	0134	2101.02	6		18410	09177	00197	2	259 INDIAN TRAIL DRIVE

## TAXING DISTRICT NO. 20 FRANKLIN LAKES

## COUNTY NO. 02 BERGEN

NAME OF OWNER ADDITIONAL OWNERS	PAGE NO.	BLOCK NO.	LOT NO.	LOT QUALIF.	ACCOUNT NO.	DEED BOOK	DEED PAGE	CLASS	PROPERTY LOCATION
KIVITT, MICHAEL & JACLYN	0076	1404	3.05			03305	01643	2	879 HILLTOP TERRACE
KLEIN, DEAN & MADALEN	0264	3303	3		34870	04631	00554	2	665 VANCE AVENUE
KLEINERT, JOHN	0212	2503	1	C7.02	28470	04948	00427	2	10 BENTLEY DRIVE
KLEINERT, JOHN C. & JANIE A.	0229	2602.09	13		30800			2	316 BRIARLY DRIVE
KLENK, FRED T/A F.L. PROFESS. GROUP	0192	2406.01	10		25650			4A	684 HIGHWAY 208
KLENK, STEVEN R & BLANCA M	0231	2604.01	1		31170	01976	02259	2	227 GREGORY ROAD
KLINGLER, JORDAN & BRITTANY	0090	1428	8		00001241	02385	02341	2	925 CRYSTAL LAKE TERRACE
KLINGLER, JOSEPH & KIMBERLY	0083	1417.01	5.01		10640	08299	00325	2	545 COLONIAL ROAD
KLOEBLEN, CHRISTOPHER & MARGARET	0166	2302.01	3		22600	00197	00604	2	207 LYNN DRIVE
KLOSS, EDWARD	0247	3103	28		33230	01628	02249	2	644 HIGH MOUNTAIN ROAD
KMB INVESTMENTS LLC	0154	2201.07	11		21010	05484	00080	2	921 FRANKLIN LAKE ROAD
KNAPP, JACQUELINE	0180	2307	1.19		24310	00000	00000	2	947 HURON ROAD
KNIGHT, SCOTT & MARGARET	0169	2304	1		22910	08626	00477	2	270 TORTOISE LANE
KNOLLWOOD LLC	0067	1314.04	2		8600	00945	00192	2	697 KNOLLWOOD ROAD
KNOTHE, TIMOTHY DANIEL & MEGAN C	0214	2504.02	2		28600	03686	01400	2	485 PULIS AVENUE
KO REALTY FRANKLIN LKS LLC	0082	1416	2		10470	09189	00452	4A	804 FRANKLIN AVENUE
KOBES, GARY J & JACQUELINE	0280	3402	13	C0025	33510	03268	02286	2	12 HAZY GATE TERRACE
KOBUS, EDWARD & KATHERINE	0039	1207.02	1.01		4570	01972	00751	2	235 TERRACE ROAD
KOELLER, NANCY C	0209	2503	1	C1203	28070	05202	01074	2	53 BENTLEY DRIVE
KOENIGSBERG, RICHARD & REBECCA	0065	1312	1.03			08343	00863	2	223 WOODMERE COURT
KOFFMAN, LINDA V & STEVEN M	0250	3103.03	1.01		33380	04199	01626	2	645 WINDING HOLLOW DRIVE
KOHLBRENNER, KENNETH P & MEREDITH L	0028	1202.02	4		3280	04050	00090	2	894 BRIARWOODS ROAD
KOKKINOPOULOS (ETAL), THEODOROS	0041	1208	4.01		5100	00133	00394	2	1037 FRANKLIN LAKE ROAD
KOLENUT, MICHAEL E. & COLLEEN	0125	1607	3		16810	00000	00000	2	306 PULIS AVENUE
KOLLANI, ALBAN & LORENCA	0214	2504.02	1		28580	04968	01568	2	481 PULIS AVENUE
KOLLIAS, ANTHOULA	0284	3403	5	C6106	33510	03269	00507	2	66106 NORTHWOOD DRIVE
KOLODKO, CHRISTOPHER & DORIS	0165	2301.01	7		22320	02743	00707	2	730 SMOKE HOLLOW TRAIL
KOLOVOS CONSTANTINE & ELEANOR	0198	2412	2		26600			2	585 SPRUCE LANE
KONTOLIOS, DIMITRIOS M & EFFIE M	0265	3303.01	16		35040	05422	00931	2	231 MABEL PLACE
KORINIS II, NICHOLAS C & CHRISTINA A	0252	3105.03	3		33650	02086	00102	2	208 WAYFAIR LANE
KORIO, RAMI & FATTAL, NATALIE	0269	3304	26		35330	02056	00260	2	731 EWING AVENUE
KORKMAZ, ALAN B & LEYLA	0003	1106	5		340	04472	00443	2	1090 FRANKLIN LAKE ROAD
KORN, LAWRENCE J & RAQUEL VALDES	0234	2701	1.07		31460	04618	00534	2	98 HELEN COURT
KORNBLUM, BARRY A & ANNE	0211	2503	1	C5.03	28410	08807	00454	2	19 BENTLEY DRIVE
KOROWICKI, ROBERT T.	0062	1309	3.07		36310	00000	00000	2	214 MOCKINGBIRD LANE
KORST, ROBERT J & MARISA S	0164	2301	15		22400	08704	00978	2	710 SHADY POND PATH
KORTH, THEODORE J & KIMBERLY M	0095	1431	28		12540	04647	00432	2	984 CRYSTAL LAKE TERRACE
KOSIBOROD, ROMAN & JULIA	0205	2419.01	5.01		27640	08921	00105	2	387 VANCE AVENUE
KOTEVSKI, VASKO & KOTEVSKA, ROSA	0215	2507	4		28920	04910	01038	2	496 BOWERS LANE
KOTZIAS, CHRISTINE & GEORGIOS	0152	2201.05	11		20890	04895	00893	2	211 ARROW LANE
KOULOUTHROS, YVONNE & ARI TRUSTEES	0252	3105.02	2		33770	03530	01377	2	300 WAYFAIR CIRCLE
KOVAC, FRANTISEK & JAMIE	0066	1314.03	3		8410	02375	02301	2	1012 VALLEY ROAD
KOVALENKO, NELLA & ABBYAEVA, TSAGAN	0283	3403	5	C4107	33510	03802	00738	2	64107 NORTHWOOD DRIVE
KOWALSKI, CHESTER F	0208	2501	9		27900			2	934 OLD MILL ROAD
KOWALSKI, CHESTER JR.	0214	2504.02	3		28610	08278	00096	2	487 PULIS AVENUE
KRADJIAN, ARA	0011	1107	6.02		685	01964	01696	2	384 SCHOLAR COURT
KRADJIAN, RICHARD J & TALEEN A	0086	1421.01	16		11080	04426	00208	2	526 CONNIE AVENUE
KRAEMER, RICHARD S & ANN C	0018	1110.05	18		1980	00741	01344	2	316 WICHITA TRAIL
KRAINES, MERRILL M & JEANETTE POLLA	0184	2309.02	2.10		24900			2	671 ORCHARD LANE
KRAKOVSKY, ISAAC & JENNIFER	0174	2304.05	3		23320	02183	01835	2	756 WALNUT DRIVE
KRAKOWIAK, ROBERT & AMANDA	0156	2202.03	15		21690	00895	00152	2	809 CHIPPEWA TRAIL
KRAMER, SUSAN	0176	2304.07	17		23840			2	727 BUTTERNUT DRIVE
KRANTZ, JONATHAN & MARIANNE W.	0217	2511	5		29410	08506	00444	2	833 STONEWALL COURT
KRANTZ, JOSH & HEIDI	0052	1302	3.11		6560			2	307 VALLEY VIEW DRIVE
KRANZ, JAMES C & KATHLEEN B TRSTES	0176	2304.07	14		23810	05230	00349	2	757 BUTTERNUT DRIVE
KRAUSE, JOHN A & CAROLYN J	0288	3405	1	C0134	33510	04417	01878	2	8 SILVER ROCK WAY
KRAUSS THOMAS & JOAN A	0226	2602.05	8		30570			2	222 ARBOR ROAD
KRAUSS, SETH & LAUREN	0037	1207	15		4810	05528	00316	2	360 CRESCENT DRIVE
KRAUSS, SETH & LAUREN M	0255	3203	4		34050	04187	01285	2	714 JENNY TRAIL
KRAUTMAN, SHARON & JEFFREY TRUSTEES	0186	2312	3		24865	04673	00755	2	817 APPLE RIDGE ROAD
KRAYNIY, ALEXANDER & KOVALENKO, OLESYA	0021	1110.08	10		2560	03946	01338	2	776 DAKOTA TRAIL
KREMENCHUGSKY, VLADIMIR & STELLA	0137	2101.08	27		18700	01705	01929	2	871 SCIOTO DRIVE
KRIDEL, SVETLANA & JAMES A. JR.	0135	2101.04	16		18310			2	641 DAKOTA TRAIL
KRIM, SCOTT A & PAM E	0280	3402	13	C0024	33510	03279	01403	2	14 HAZY GATE TERRACE
KRISHNAMOORTHY, KAILA & SINGH, SUKHDEEP	0128	1607.07	2		17300	04333	01923	2	707 GALLOPING HILL ROAD
KRISHNAMOORTHY, SHANTY & AMBALAVENER	0275	3401	27	C0097	33510	05088	00678	2	6 PLEASANT VIEW LANE
KROMREY (TRUST), EHOLD G	0268	3304	12		35420	09519	00388	2	607 GRANDVIEW TERRACE
KROUK, BARRY & LAUREN	0287	3405	1	C0129	33510	04268	00132	2	18 SILVER ROCK WAY



## TAXING DISTRICT NO. 20 FRANKLIN LAKES

COUNTY NO. 02 BERGEN

NAME OF OWNER ADDITIONAL OWNERS	PAGE NO.	BLOCK NO.	LOT NO.	LOT QUALIF.	ACCOUNT NO.	DEED BOOK	DEED PAGE	CLASS	PROPERTY LOCATION
KROWKA, WIESLAW & MAGDALENA	0080	1409.01	2.10		9785	00079	01510	2	1148 HIGH MOUNTAIN ROAD
KRUGMAN, JEFFRY	0263	3302.03	3		34810	08482	00255	2	457 DEVONSHIRE DRIVE
KUBAJ, DARIUSZ & RENATA	0255	3202.01	9		36650	02463	00517	2	738 JENNY TRAIL
KUBLER, KENNETH & DINGERTOPADRE, M	0207	2420	1.02		27780	04261	01373	2	299 TORTOISE LANE
KUCHARSKI, MICHAEL A & GERILYNN	0221	2515	21		29840	00932	00738	2	338 LENAPI DRIVE
KUCHARSKI, RICHARD & SUZANNE	0001	1102	1		20	03096	01396	1	FRANKLIN LAKE POND
KUCHARSKI, RICHARD & SUZANNE	0001	1104	1		30	03096	01396	2	976 LILY POND LANE
KUCHIPUDI, BAPINEEDU & LAKSHMI B	0007	1106.02	10		810	04005	01571	2	508 HAMPTON HILL ROAD
KUGLER, EDWARD F.	0258	3207	13		35720	00000	00000	2	612 FRANKLIN LAKE ROAD
KUKOL, MICHAEL M. & JOANNE A.	0200	2413.02	1.01		26810			2	491 PACKER AVENUE
KULINOWSKI, KEVIN & NANCY	0281	3402	23		33510	03856	01637	2	12 HOLMHILL CIRCLE
KUMAR, AMRUTH	0097	1432	13		12740	01602	02172	2	994 PINES TERRACE
KUMAR, AMRUTH	0100	1504.01	8		13250	05344	00392	2	733 RIVEN WOOD ROAD
KUMAR, AMRUTH N	0080	1412	1.02		10220	02924	02473	2	619 OSIO LANE
KUMAR, SUNIL & REKHA	0027	1202.01	8		3240	00541	02390	2	931 BRIARWOODS ROAD
KUMAR, VIKRAM & MANCHANDA, DEVIKA	0216	2509	3		29010	05089	00946	2	473 DEKORTE DRIVE
KUNKERA, KRUNO & MARINA	0128	1607.07	3		00001739	00000	00000	2	715 GALLOPING HILL ROAD
KUNTU-BLANKSON, EMMANUEL & SHIRLEY	0142	2101.12	7		18800	04558	01776	2	895 MOHAWK ROAD
KURCIYAN, AREK S & MICHELLE A	0138	2101.10	1.01		19610	00764	00444	2	928 OLENTANGY ROAD
KURLANDER, ROBERT M & CAROL M B.	0228	2602.07	9		30330	09335	00406	2	269 EDGEWOOD ROAD
KURTI, REMZIJE ETALS	0119	1601	3.07			01960	00830	2	101 OAK HAVEN LANE
KURTI, VJOLLCA	0236	2705	6.02		36040	04642	00142	2	179 WOODSIDE AVENUE
KURTZ, DOUGLAS	0145	2101.16	8		19380	05156	01771	2	635 NAVAHO TRAIL DRIVE
KURTZER, WILLIAM J & CAROL D	0163	2206	3.06		22305	08813	00670	2	738 TEGAWITHA WAY
KURZYNA, JERZY & BEATA	0053	1302.01	3.01		00000722	01102	02074	2	780 COLONIAL ROAD
KUSHNIR, BARBARA & PAUL	0201	2414	4.03		27020	01881	00234	2	270 TANGLEWOOD COURT
KUSY, RICHARD F & ANITA	0261	3301.01	1.02		34480			2	707 ORCHARD LANE
KUTAM, SREENIVASA & CRUZ, EMMALOU	0276	3401	27	C0110	33510	04875	00010	2	23 PLEASANT VIEW LANE
KUTNER, DONALD H. & JACQUELINE	0171	2304.02	16		23250			2	747 OAK LANE
KUZNETSOV, IGOR & YANINA	0256	3203.01	3		34000	00492	00879	2	707 JENNY TRAIL
KWAK, IN HO & KAREN B	0087	1424	12		11330	05446	00333	2	522 SHIRLEY AVENUE
KWASNIAK, IWONA & JERZY	0057	1304	7.05		7240	01432	01339	2	549 KIOWA DRIVE
KWON, KEUN YOUNG & CHANG, RICHARD H	0033	1203	8		4120	05157	00622	2	920 COLONIAL ROAD
KWON, OHYUN & DIANE	0094	1431	8		12360	08833	00495	2	953 PINES TERRACE
KWONG, LAMKIT & YA-CHUN & SCOTT ETAL	0110	1511.03	1.07		14740	03374	01983	2	705 SNEIDER LANE
KWONG, LAMKIT & YA-CHUN & SCOTT ETAL	0110	1511.03	1.08		14740	03374	01983	1	701 SNEIDER LANE
KYKTA, VOLODYNYR & NATALIYA	0283	3403	5	C4201	33510	03489	01164	2	64201 NORTHWOOD DRIVE
L&L PROPERTY GROUP LLC	0114	1514	4		15180	09272	00129	4A	841 FRANKLIN AVENUE
LA FORGIA, SABINO & CONSTANCE	0028	1202.02	11		3350			2	875 WOODFIELD ROAD
LA SALA, FRANK J.	0042	1208	15.05		00003839	08569	00814	2	704 SUNNYBANK COURT
LACHENAUER, ERICA & HASHEMI, ARIEN	0244	3101.01	2		32690	05104	00058	2	685 YUMA COURT
LAZZA, RUCHI M	0255	3202.03	7			04789	00406	2	825 ATTERBURY LANE
LAFORGIA, DONNA & NARDI, JAMES	0230	2602.11	4.04		30160	00000	00000	2	342 WOODSIDE AVENUE
LAGANA, ANTHONY & NAGY, KATHLENE	0169	2304	1.06		23050	08731	00135	2	256 LYNN DRIVE
LAGANA, JOHN RICHARD & KAREN LYNN	0099	1503.02	10		13100	08538	00984	2	766 NATURES WAY
LAGANELLA II, NICHOLAS A	0139	2101.10	14		19740	00657	01061	2	958 SCIOTO DRIVE
LAGANELLA, DAVID & SUZANNE	0017	1110.05	13		1930	03580	00569	2	741 DAKOTA TRAIL
LAGARES, JUAN	0202	2414.01	5.01		27080	03865	01725	2	230 TANGLEWOOD COURT
LAGROTTERIA, SALVATORE C & FRANCES	0044	1209	18.01		5550			2	1001 LAKE DRIVE
LAGUARDIA, KENNETH D. & LEA K.	0050	1211.01	3.02		6300			2	225 MULBERRY WAY
LAINO JR, ANTHONY M	0148	2201.01	13		20220	04635	01049	2	821 AZTEC TRAIL
LAKES PROFESSIONAL PROPERTIES LLC	0114	1514	5.01		15190	05067	01465	4A	833 FRANKLIN AVENUE
LALA, LEKHU K & KAVITA L	0197	2410.02	1		26360	09276	00051	2	243 LYNN DRIVE
LAM, QUE H	0088	1424	19		11510	04962	01058	2	558 SHIRLEY AVENUE
LAMA, PAUL	0126	1607.03	6		17150	04212	01435	2	417 SADDLE BACK TRAIL
LAMBRIX, THOMAS G. & MAUREEN E.	0225	2602.05	2		30510	00000	00000	2	270 ARBOR ROAD
LAMBRIX, CHRISTOPHER	0091	1428	20		11940	03450	01153	2	963 CRYSTAL LAKE TERRACE
LAMENDOLA, JENNIFER	0284	3403	5	C6103	33510	03306	00564	2	66103 NORTHWOOD DRIVE
LAMSTER, IRA & GAIL TRUSTEES	0275	3401	26	C0088	33510	05036	00158	2	19 SILVER ROCK WAY
LANDAU, DAVID	0187	2313	5		25005	03443	02306	2	740 APPLE RIDGE ROAD
LANDER, MICHAEL & BRIDGET	0098	1503	4		12940	08960	00346	2	15 CONESTOGA COURT
LANDERS, MARK C & ELIZABETH M	0020	1110.07	15		2400	01049	00976	2	686 CHEYENNE DRIVE
LANDOLFI, MICHAEL & KRISTEN	0137	2101.08	29		18720	02059	00919	2	700 WYANDOTTE DRIVE
LANE, MARK & FITZPATRICK, JACQUELYN	0235	2703	2.02		31610			2	231 WOODSIDE AVENUE
LANE, WILLIAM ROBINSON ETAL	0129	1607.08	6.02		35660	01753	01708	2	764 GALLOPING HILL ROAD
LANGENMAYR, TODD & KRISTEN	0131	1609	2.01		17830	05462	00799	1	148 PULIS AVENUE
LANGFIELD, LORRIANE M	0276	3401	27	C0105	33510	03584	01814	2	11 PLEASANT VIEW LANE
LANO G THOMAS & JANE	0155	2202.03	9		21630			2	832 CHIPPEWA TRAIL

TAXING DISTRICT NO. 20 FRANKLIN LAKES

COUNTY NO. 02 BERGEN

NAME OF OWNER ADDITIONAL OWNERS	PAGE NO.	BLOCK NO.	LOT NO.	LOT QUALIF.	ACCOUNT NO.	DEED BOOK	DEED PAGE	CLASS	PROPERTY LOCATION
LAPIETRA, ALEXIS	0009	1106.06	7		535	04535	00367	2	14 SHINNECOCK TRAIL
LAPINSKI ALBERT & AUDREY	0213	2504.01	6		28650			2	232 MABLE ANN AVENUE
LAPORTE, MICHAEL L. & CHRISANN	0223	2601	3		30100			2	273 PULIS AVENUE
LARACY, WARD C. & NANCY M.	0019	1110.06	5		2180	00000	00000	2	668 DAKOTA TRAIL
LAREGINA, CHRISTOPHER A & ANDREA LEE	0201	2414	4.01		27010	01812	01343	2	264 TANGLEWOOD COURT
LARIN, JOSE ROBERTO & SUSAN	0254	3202.01	6		36620			2	758 JENNY TRAIL
LAROSA, SALVATORE & ROSA	0157	2202.04	1.08		21350			2	878 HURON ROAD
LAROSA, YOLANDA & SALVATORE ETAL	0151	2201.05	7		20850	03207	02340	2	315 FEATHER LANE
LARSON, ALFRED & SUSAN	0013	1108	2		00000178	04123	01113	2	322 FREEMANS LANE
LARSON, GARY & CHERYL	0091	1428	11		11850	08659	00225	2	935 CRYSTAL LAKE TERRACE
LARSON, GREGORY & KATHLEEN M.	0005	1106	30		590	00000	00000	2	965 LILY POND LANE
LARSSON, JAN L	0173	2304.04	7		23510	09529	00177	2	570 HUCKLEBERRY LANE
LARTI, ALTIIN	0204	2417	1.01		27400	05362	01167	2	560 HADDON PLACE
LARTI, ALTIIN & MERITA	0092	1428	30		12040	05413	00960	2	995 CRYSTAL LAKE TERRACE
LASALLE, GERARD & RENATA	0175	2304.06	6		24130	01079	02142	2	704 COTTONWOOD DRIVE
LASCARI VICTOR & NAOMA	0054	1303.01	3		7030			2	844 WOODFIELD ROAD
LASCARI, ANTHONY	0132	1610	4.06		17970	02516	00095	2	169 EDSON TERRACE
LASPINA-MCDONNELL, CARRIE ETAL	0205	2419	6		27550	05079	00157	2	577 EWING AVENUE
LASPINA, STEPHEN & SARA	0067	1314.04	6		8640	04510	00689	2	694 GLENDALE ROAD
LATIF PROPERTIES LLC	0262	3301.01	4.03			05303	01486	2	113 GARDEN COURT
LATIWALA, PALVESHA & DESAI, WASEEM	0271	3401	26	C0043	33510	04728	00338	2	7 SILENT NEST WAY
LATKA, JOHN & VICKI	0129	1607.08	6.01		17570	08749	00952	2	766 GALLOPING HILL ROAD
LATKA, JOSEPH F. & ELEANOR P.	0144	2101.14	7		19940			2	628 NAVAHO TRAIL DRIVE
LATMAN, MARTIN S & JANICE B	0028	1202.02	6		3300	02587	00932	2	212 BAYBERRY LANE
LATSOS, ALISON O'SHEA	0038	1207	21		4880	04024	01304	2	226 TERRACE ROAD
LATSOS, ANASTASIA	0006	1106.02	6		770	02771	02470	2	703 SOMERSET STREET
LAUBER, JANET	0061	1309	1.01		7650			1	805 SUMMIT AVENUE
LAUBER, JANET	0065	1312	3		8030	00007	01579	2	794 SUMMIT AVENUE
LAUBER, JULIUS	0065	1312	2		8020			2	770 SUMMIT AVENUE
LAUBER, JULIUS, JR. & JANET A.	0062	1309	7.01		8110			1	785 SUMMIT AVENUE
LAURENZI, JOHN C & PAULETTE	0058	1305	6		36780	02667	01608	2	782 WOODED TRAIL
LAURITA, GARRY F & DIANE M	0198	2412	2.07		26660	04946	00726	2	584 SPRUCE LANE
LAWSON JR, ROBERT C/O POLESOVSKY	0109	1511	6.01		15380	09106	00489	1	805 CIRCLE AVENUE
LAYTON, CAROLYN J	0059	1306	2		00000803	04403	00293	2	1120 HIGH MOUNTAIN ROAD
LAZAN, STEVEN B & LORI BETH	0049	1211	2.05		6260	02129	02174	2	244 MULBERRY WAY
LAZANJA, DAVID & LORRAINE M	0029	1202.04	3		3430	02782	00169	2	245 HEATHER LANE
LD MANAGEMENT LLC (TRSTE)	0134	2101.02	4.01		18390	01373	02154	2	275 INDIAN TRAIL DRIVE
LEARY III, WILLIAM P & JACQUELYN	0109	1511.01	3		14650	03700	00039	2	383 MOUNTAIN AVENUE
LEE WILLIAM & HWAIN	0179	2307	1.02		24490			2	747 SHOSHONE TRAIL
LEE, CHARLES	0260	3301	5		34620	00445	02153	2	719 CLOVE LANE
LEE, DAVID H. & SHARON E.	0178	2304.10	3		23420	08619	00460	2	734 PEACH TREE LANE
LEE, GERRY & CLARKE, GIOVANNA	0244	3101.02	1.01		37010	08910	00005	2	645 HIGH MOUNTAIN ROAD
LEE, HUNG YI & LIN YI	0081	1412.01	10		10200	08525	00392	2	616 OSIO LANE
LEE, I LUNG & HSIEH, AMANDA I	0024	1201.02	6		2990	08710	00805	2	305 ROSE COURT
LEE, JESSICA & CHAN, CHRISTOPHER	0027	1202.01	4		3200	03426	01597	2	899 BRIARWOODS ROAD
LEE, JIN & CAROLINE J	0188	2401.01	6.06		25035	05104	00412	2	628 OLD MILL ROAD
LEE, JOSEPH & MI, DONGFANG	0281	3402	16		33510	04914	01482	2	62 NORTHWOOD DRIVE
LEE, MARK H & ELIZABETH E	0259	3207	35		36720	04933	00304	2	133 DELAWARE LANE
LEE, RICHARD A. & CYNTHIA A.	0144	2101.14	3		19900	00000	00000	2	830 APACHE ROAD
LEE, RYAN & JINA KIM	0103	1504.03	33		13660	05264	00843	2	894 IRON LATCH ROAD
LEE, SHIK	0030	1202.06	8		3650	00795	01937	2	970 BRIARWOODS ROAD
LEE, SUN WON	0043	1209	12		5460	05295	00263	2	1002 DOGWOOD TRAIL
LEE, UK SUN	0138	2101.09	4		19990	04883	01101	2	880 CHEROKEE LANE
LEE, YANG SUEP & GILLAE	0131	1610	2.01		17880			2	219 PULIS AVENUE
LEE, ANDREW, HYUNSOOK, CHRISTINE & SEREN	0283	3403	5	C4301	33510	03871	01028	2	64301 NORTHWOOD DRIVE
LEE, WOO YONG & SOON UGH	0173	2304.04	5		23490			2	554 HUCKLEBERRY LANE
LEEDER, MICHAEL G & LINDA L	0238	2709	5.01		31990			2	287 GLEN PLACE
LEFFERMAN, EDWARD I & JOAN	0272	3401	26	C0047	33510	04627	00195	2	17 SILENT NEST WAY
LEFFLER, SARA	0082	1416	26		10600	02916	00369	2	520 COLONIAL ROAD
LEFRAK, JACQUELINE	0074	1317.01	6		9230	09476	00122	2	966 ARAPAHO TRAIL
LEIBOWITZ, MITCHELL & HEIDI	0147	2101.17	11		19270	04065	00045	2	721 WYANDOTTE DRIVE
LEIZ, JAMES A & KATHLEEN M	0001	1104	4		70	02152	00253	2	503 ALEXIS COURT
LEMBO, DOMINICK	0084	1417.01	24		11150	09587	00353	2	768 SUNSET TERRACE
LEMERY, LINDA M & GEORGE R	0255	3202.01	8		36640	03617	00269	2	746 JENNY TRAIL
LENAS, CONSTANTINE & ERRIETTE	0133	2101	1.04		18060	08359	00440	2	900 FRANKLIN LAKE ROAD
LENAS, ERION & CARA FRUSTACI-	0032	1202.07	18		3880	04479	01378	2	626 WHITE PINE ROAD
LENCZEWSKI, LUKASZ & EWELINA	0039	1207.02	1.03		4580	04443	01461	2	245 TERRACE ROAD
LENG, OLGA	0205	2419.01	2		27600	08944	00307	2	625 EWING AVENUE



TAXING DISTRICT NO. 20 FRANKLIN LAKES

COUNTY NO. 02 BERGEN

NAME OF OWNER ADDITIONAL OWNERS	PAGE NO.	BLOCK NO.	LOT NO.	LOT QUALIF.	ACCOUNT NO.	DEED BOOK	DEED PAGE	CLASS	PROPERTY LOCATION
LENG, WENLI & QINGSU WANG	0003	1106	3		320	01272	02378	2	1094 FRANKLIN LAKE ROAD
LENOCI, VITO & ISABEL	0269	3304	24		35350	00427	01991	2	740 ARNOLD DRIVE
LEOCE, ANTHONY & DANA M	0217	2511	7		29430	00789	01998	2	825 STONEWALL COURT
LEOCE, JOSEPH & ANGELA	0167	2303	10		36470	00000	00000	2	793 PEACH TREE LANE
LEONARD, THERESA	0041	1208	11		5200	00000	00000	2	999 COLONIAL ROAD
LEONE, EILEEN	0074	1317.01	3		9200	09512	00439	2	978 ARAPAHO TRAIL
LEONE, MARK & JANE	0039	1207.02	1		4560	02792	01857	2	223 TERRACE ROAD
LEOPOLD, KENNETH E & ROBIN E	0288	3405	1	C0138	33510	04573	01544	2	28 SPRING WOLF TRAIL
LEPONE, JUSTIN	0232	2606	1		31270	00312	00006	2	268 WOODSIDE AVENUE
LEPORE, FRANCIS & JAMIE	0153	2201.06	16		20760	03220	01932	2	220 SAGAMORE LANE
LERCH, DIETER & ELAINE	0062	1309	3.08		36320	00000	00000	2	210 MOCKINGBIRD LANE
LESHINSKY, NEIL & ESTEE	0268	3304	17		35260	04963	00544	2	707 ARNOLD DRIVE
LESKO,JOAN CONSTANCE	0277	3401	27	C0120	33510	03519	01394	2	16 PLEASANT VIEW LANE
LETO, DOUGLAS A & TRIXIE A RASEY	0202	2414	5.06		27150	01065	00111	2	221 TANGLEWOOD COURT
LETO, RONALD T	0203	2416	1.06		27310	05485	01269	2	544 HADDON PLACE
LEUCHTEN, SCOTT J & LISA P	0248	3103.01	11		33070	03264	02084	2	545 RESERVOIR DRIVE
LEUNG KIN LOK & PO LUM H	0148	2201.01	6		20150			2	877 AZTEC TRAIL
LEVI, AUDREY L	0289	3405	1	C0148	33510	04801	00495	2	26 SILENT NEST WAY
LEVIN H EDW & STEFANIE D	0247	3103.01	2		32980			2	617 NAVAHO TRAIL DRIVE
LEVIN, STEVE & SUE ANN	0137	2101.08	23		18660			2	903 SCIOTO DRIVE
LEVINE, MICHAEL & JANE PUTNAM	0232	2605	1.06			09468	00022	2	320 SLEEPY HOLLOW LANE
LEVINE, PETER & GOETSCHUS, ALLYSON	0047	1210	9.03		5990	04306	00102	2	868 PUEBLO DRIVE
LEVINE, STUART & SONDRAL	0027	1202	3		3150	00000	00000	2	892 MEADOW LANE
LEVINSKY,TIM & JANET L.	0084	1419	20		10810			2	797 ACKERMAN STREET
LEVISON, HAROLD G & ILYSE	0280	3402	13	C0022	33510	03115	02182	2	18 HAZY GATE TERRACE
LEVISON, ZACHARY HALE & MICHAL	0043	1209	13		5470	01010	01175	2	994 DOGWOOD TRAIL
LEVY, AMEE & SOLOMON, DAVID	0094	1430	12		12280	04714	00729	2	888 ROBERTS COURT
LEWIS-MOSBY, LINDA & MOSBY, DHARELL	0090	1428	1		11750	05468	01761	2	930 FRANKLIN AVENUE
LI, SHU-TUNG & ALICE TRUSTEE	0144	2101.14	5		19920	03439	00777	2	644 NAVAHO TRAIL DRIVE
LI, TINA C	0238	2709	6		32010	04306	01650	2	295 GLEN PLACE
LI, YUNZHI & LU,CHANG	0195	2409.02	3.03		26090	05014	00423	2	290 FOREST GLEN AVENUE
LI, ZHANZHU & HAO, WANYU	0271	3401	23		33510	03328	00159	2	6 ORANGE MILL COURT
LIBERTI, DANIEL	0115	1515	4		15260	00579	01101	2	777 ASPEN WAY
LIEBERMAN, CHARLES & ANNE R	0275	3401	27	C0100	33510	03415	01966	2	1 PLEASANT VIEW LANE
LIEBERMAN, SCOTT P & JACQUELINE	0262	3301.01	4.08			03785	00822	2	100 GARDEN COURT
LIEBOFF, JEREMY & JULIETA	0199	2413	1		26840	01761	01784	2	472 PACKER AVENUE
LIEW, MAY C	0199	2412	5		26690	01291	01164	1	EWING AVENUE
LIEW, MAY C	0199	2412	9		26730	01291	01164	2	544 EWING AVENUE
LIM, CANDICE J	0031	1202.07	9		3790	03322	01204	2	626 FARMDALE ROAD
LIM, JOEY KIPYO (ETAL)	0073	1317	3		9060	01527	01110	2	703 SUMMIT AVENUE
LIMA CARLOS A & DIANE L	0048	1210	15.05		6110			2	209 OTTOWA LANE
LIN, JUI-HO & MEILI	0201	2414	3.01		26970	09324	00405	2	602 COVINGTON PLACE WEST
LINDEMUTH, BRET & STEPHANIE	0152	2201.05	12		20900	03172	00696	2	367 LONGBOW DRIVE
LINDEMUTH, WES & SUSAN	0135	2101.04	11		18260	02788	00438	2	603 DAKOTA TRAIL
LINDSAY WALLACE J JR	0264	3303	10		34990			2	591 EDER AVENUE
LINEBURG, DEBRA	0097	1432	12.01		12730	01197	00576	2	873 ROBERTS COURT
LINKS, KENNETH & GERARDINA	0166	2302.01	2.01		22590			2	221 LYNN DRIVE
LINZ, STEVEN C	0253	3201	1		33800	09524	00372	2	700 FRANKLIN LAKE ROAD
LINZ, STEVEN C	0253	3201	1.01		33810	04914	01692	2	680 FRANKLIN LAKE ROAD
LIPARI, MICHAEL A & CATHERINE M	0134	2101.03	3		18190	04814	00271	2	385 MINOMA LANE
LIPTAK, MELISSA TRSTE	0084	1419	25		00001185	05513	00093	2	787 ACKERMAN STREET
LISH, ANDRE & SAMANTHA	0222	2516	4		29890	05151	01826	2	317 LENAPI DRIVE
LISI, KENNETH & COLLEEN	0073	1317	3.10		9160	04181	01096	2	798 ONTARIO COURT
LISTL-CONTE, PETRA H TRSTE	0244	3101.02	1.03		37030	05168	01625	2	201 STOKES FARM ROAD
LISZKA, DIANA	0096	1432	2		12640	08527	00945	2	988 PINES TERRACE
LITA, LULJANA	0016	1110.02	14		1730	02474	01500	2	308 INDIAN TRAIL DRIVE
LIU, CHUN S. & SONYA	0188	2401.01	6.02		25270	08380	00769	2	644 OLD MILL ROAD
LIVOTI, ALEXANDER & CLAUDIA	0125	1607.02	8		17040	03882	01261	2	800 TRAILING RIDGE ROAD
LIZARDO JIEZHELLE	0284	3403	5	C6205	33510	03294	00777	2	66205 NORTHWOOD DRIVE
LLYES, NIKOLETTA B	0192	2406.01	3.11		25520	09411	00385	2	240 HIDDEN GLEN COURT
LO, ALAN & DELPHINE	0244	3101.01	4		32710	08280	00081	2	694 YUMA COURT
LO, SUSAN & WINSON	0035	1206	10		4430	08552	00138	2	239 OLD WAGON ROAD
LOBOSCO, DAVID & AMANDA	0020	1110.07	10		2350	08729	00984	2	746 DAKOTA TRAIL
LOBE,ROBERT & GAIL	0099	1503.02	13		13130			2	716 NATURES WAY
LOGAN, DEAN A & GINA FICCA-LOGAN	0155	2202.03	1		21550	08254	00754	2	841 HIGH MOUNTAIN ROAD
LOGIN,JOSHUA L & RACHELLE L LOGIN	0257	3205	1.02		34140	02075	01117	2	825 EWING AVENUE
LOGVINENKO, ANDREI & NINA TRSTE	0175	2304.06	7		24140	01609	02342	2	786 PEACH TREE LANE
LOHMAN, DAVID & RACHEL	0047	1210	9.01		00000647	00108	01599	2	884 PUEBLO DRIVE

## TAXING DISTRICT NO. 20 FRANKLIN LAKES

COUNTY NO. 02 BERGEN

NAME OF OWNER ADDITIONAL OWNERS	PAGE NO.	BLOCK NO.	LOT NO.	LOT QUALIF.	ACCOUNT NO.	DEED BOOK	DEED PAGE	CLASS	PROPERTY LOCATION
LOIA, DANIEL & JAMIE S	0127	1607.04	10		17280	00780	02260	2	443 SADDLE BACK TRAIL
LOIA, SCOTT & KIMBERLY & JACOB	0055	1303.01	7		7070	04925	00531	2	758 MICHELE COURT
LOIA, JACOB & DONNA	0126	1607.02	11		17070			2	836 TRAILING RIDGE ROAD
LOMBARDI, MICHAEL & LAURA	0004	1106	14		430	02107	01495	2	717 SOMERSET STREET
LOMBARDO PETER N & NANCY P	0059	1307	1.02		7410			2	824 POND BROOK ROAD
LOMUPO, PATRICIA	0106	1509	1		14070	04788	01604	2	469 LAKESIDE BOULEVARD
LONATI, HENRY J. & KATHRYN L,	0252	3105.04	1		33680	00000	00000	2	283 WAYFAIR CIRCLE
LONG, DANIEL F & JENNIFER G	0021	1110.08	7		2530	03372	01918	2	671 CHEYENNE DRIVE
LONGO, ALEXANDER & LORRIE C	0239	2709	17.01			00017	01185	2	239 GLEN PLACE
LONGO, ROSALIE E ETALS	0161	2204	1		22000	02894	00490	2	798 FRANKLIN LAKE ROAD
LONSKI, DANIEL & LILLIE KAE	0068	1314.05	1.02		8120	04429	01114	2	1006 CLARK ROAD
LONT, JEREMY M	0219	2513	3		29480	09550	00301	2	795 OLD MILL ROAD
LOPEZ, AIDA	0201	2414	5.04		27050	03116	01544	2	544 FRANKLIN AVENUE
LOPEZ, ALAN	0002	1104	16		35990	03360	00032	2	550 HAMPTON HILL ROAD
LOPEZ, JORGE & MAGALYS	0114	1515	1.03		36190	04361	00740	2	711 ANNTARAMISS LANE
LOPEZ, MIREYA	0067	1314.03	5		8430	00949	01785	2	1000 VALLEY ROAD
LOPEZ, MITCHEL & LISBET	0235	2701.01	1		31550	03294	00996	2	133 HELEN COURT
LOPEZ, ROBERTO & XIOMARA	0093	1429	3		12140	09124	00001	2	909 HILLTOP TERRACE
LOPRETE, LAWRENCE & MARY	0032	1202.07	17		3870	08627	00155	2	616 WHITE PINE ROAD
LORINO, ROBERT & TARA Y	0259	3207	33		38000	02462	00286	2	144 DELAWARE LANE
LOSPINOSO, THOMAS P. & EILEEN FOX	0002	1105	4		230			2	964 LILY POND LANE
LOTA, CHRISTOPHER G & NATHALIE A	0023	1201	17		2750	08170	00304	2	296 OLDWOODS ROAD
LOUNSBURY, DEREK R & DAMARIS A	0152	2201.06	11		20710	09492	00384	2	212 MOHICAN LANE
LOVATO, FRANK E. & ELAINE B.	0196	2410	3		26410			2	261 TORTOISE LANE
LOVECCHIO, LAWRENCE A & LORI T	0159	2202.06	1.02		21260	04467	00229	2	845 HURON ROAD
LU, XIANGYU	0278	3402	6		33510	03151	01419	2	10 NORTHWOOD DRIVE
LUBOW HAROLD W & RYNA	0052	1302	3.08		6590			2	339 VALLEY VIEW DRIVE
LUCERO, RAMON & FIALLOS, LOURDES	0207	2420	2.04			02783	02211	2	410 COBBLESTONE COURT
LUCIANO, RICHARD & DONNA	0247	3102	8		32940			2	603 HIGH MOUNTAIN ROAD
LUDWIG, DAVID & CINDY	0023	1201.01	1		2760	08954	00300	2	253 OLDWOODS ROAD
LUEBECK ROBERT & ISABELLE	0129	1607.08	8		17590			2	778 GALLOPING HILL ROAD
LUNA, ADRIAN & ZOILA & MIGUEL	0140	2101.11	2		19460	05097	00714	2	896 APACHE ROAD
LUNA, JAIME & FERNANDEZ, LUZ D	0167	2303.01	3		22730	02506	00060	2	732 HIGH WOODS DRIVE
LUPO JR, JOSEPH A	0175	2304.07	3		23700	04415	01100	2	758 ONEIDA TRAIL
LUPO, ROSA	0273	3401	26	C0064	33510	04918	01976	2	5 SPRING WOLF TRAIL
LUTHER, JAMES J	0041	1208	8		5170	01395	00802	2	1011 COLONIAL ROAD
LUTZ, JOHN T. & STEPHANIE P.	0144	2101.15	1		19030	08292	00899	2	862 SCIOTO DRIVE
LUU, DUYN	0013	1107	15.08		1320	05486	01825	2	367 HILLVIEW TERRACE
LUYENDYK, KEVIN J & SANDRA	0027	1202.01	6		3220	02958	02290	2	915 BRIARWOODS ROAD
LUYKE, WILLIAM J & KATARINA	0188	2401.01	7		25310	02389	00104	2	675 FRANKLIN AVENUE
LVE 568 REALTY LLC	0077	1404	11.02		9610	05314	01791	4A	568 COMMERCE STREET
LVOV, EVAUENI & NADEJDA	0024	1201.02	12		3050	09124	00862	2	582 FARMDALE ROAD
LYNCH, MICHAEL & DANIELLE P	0059	1305	19		36860	00478	00091	2	781 WOODED TRAIL
LYNCH, MICHAEL C TRSTE	0197	2411.02	1.01		26510	04171	01408	2	500 BLUE HILL TERRACE
LYNN, RICHARD W. & AMY M.	0114	1514	2.01		15130			2	850 CIRCLE AVENUE
LYSAK, MICHAEL & ASSUNTA	0104	1504.04	9		13750	08257	00257	2	814 IRON LATCH ROAD
M O FINANCIAL ASSOC LLC	0034	1205	4		4280	01869	01475	2	1000 COLONIAL ROAD
MA, JIE	0032	1202.07	19		3890	01893	00938	2	971 BRIARWOODS ROAD
MAAS, DAVID & MARATA	0048	1210.01	9.02		5960	04856	00198	2	869 PUEBLO DRIVE
MABEY IV, THOMAS PIERSON ETAL	0234	2701	1.14		31410	02760	01609	2	119 PULIS AVENUE
MACAGNA, NINA	0159	2202.06	1.12		21220	02959	00923	2	744 PAIUTE PLACE
MACCHIONE, MICHAEL & BRITTANY	0132	1610	4.01		17910	03268	01482	2	157 PULIS AVENUE
MACDONALD, MICHAEL A & CHRISTINE M	0127	1607.04	4		17220	01811	00001	2	864 SHADOW RIDGE ROAD
MACDONALD, THOMAS P. & PATRICIA A.	0197	2411.02	1		26500			2	491 BLUE HILL TERRACE
MACEJKA, JOHN & KRISTINA	0072	1316	3.02			08533	00425	2	102 KNOB HILL COURT
MACFARLANE, KATHLEEN	0286	3403	5	C8206	33510	03436	00117	2	68206 NORTHWOOD DRIVE
MACHADO, ARACELIS & ANTUNA, JOSE A	0284	3403	5	C4304	33510	03764	01708	2	64304 NORTHWOOD DRIVE
MACHLEDER, BRUCE S & HELEN	0073	1317	2		9050	02521	01907	2	695 SUMMIT AVENUE
MACKE, ALLAN J. & ARLENE M.	0269	3304	30		35230			2	697 EWING AVENUE
MACY, TIMOTHY & BARBARA	0248	3103.01	9		33050			2	563 NAVAHO TRAIL DRIVE
MADAMINOVA, SHAKHNOZA ETAL TRUSTEES	0016	1110.02	10		1690	04077	00882	2	340 INDIAN TRAIL DRIVE
MADONNA, MICHAEL J & UTE	0211	2503	1	C3.01	28320	04052	00033	2	1 BENTLEY DRIVE
MADY, JOHN & LUNGER KRISTINE	0033	1203	12		4140	02734	02170	2	916 COLONIAL ROAD
MAFFEI, ANIELLO & GIUSEPPINA	0027	1202.01	5		3210	08719	00209	2	907 BRIARWOODS ROAD
MAFFIE, MARIO & HEATHER	0173	2304.04	12		23560	05267	01503	2	767 PEACH TREE LANE
MAFTSIR, MILANA	0134	2101.03	6		18220	00661	01974	2	264 INDIAN TRAIL DRIVE
MAGENHEIM, MICHAEL J. & NANCY	0184	2310	1.01		25040			2	618 ORCHARD LANE
MAGGIO, BARBARA & MARK	0159	2202.06	1.08		21140	05502	00617	2	781 HURON ROAD

## TAXING DISTRICT NO. 20 FRANKLIN LAKES

COUNTY NO. 02 BERGEN

NAME OF OWNER ADDITIONAL OWNERS	PAGE NO.	BLOCK NO.	LOT NO.	LOT QUALIF.	ACCOUNT NO.	DEED BOOK PAGE	CLASS	PROPERTY LOCATION
MAGGIO, JAMES & MARIA	0250	3103.02	5		33300		2	580 NAVAHO TRAIL DRIVE
MAGHARIOS, MIRAY & GUIRGUIS, ARMIA	0120	1601.01	11.01		16290	03126 00770	2	768 PHELPS ROAD
MAGNATTA, ALFRED & CAROL	0085	1420	3.02		10950	00809 02358	2	784 ACKERMAN STREET
MAHI, RAJINDER & ANITA	0189	2401.03	2.02		25430	08216 00429	2	672 FRANKLIN AVENUE
MAHMOOD, FAISAL	0137	2101.08	24		18670	01915 01758	1	895 SCIOTO DRIVE
MAHMOOD, MOHTASHUM TRSTE	0158	2202.05	10		21840	05379 00803	2	750 BUTTERNUT DRIVE
MAHMUTI, TAULANT & ENKELENA GJUKA-	0001	1104	9		120	04928 01590	2	502 MORTIMER COURT
MAHN, ULRICH & MARION	0159	2202.06	1.13		21230		2	745 PAIUTE PLACE
MAHROUS, MORHAF & MOULA, RIM ABDUL	0002	1104	17		35930	04717 01496	2	554 HAMPTON HILL ROAD
MAIDE, STEVEN & CARLY	0098	1501.01	2		12886	05473 00768	2	878 RIDGE VIEW WAY
MAIER, LAURENCE	0174	2304.06	4		24110	02576 00806	2	720 COTTONWOOD DRIVE
MAINARDI, MICHAEL & CAROL	0151	2201.04	15		20570	05053 00896	2	262 CREOLE LANE
MAINELLI, MARC	0142	2101.13	1		18850	04306 01898	2	878 SENECA ROAD
MAIO RICHARD A & NATHALIE T	0205	2419.01	3		27610		2	363 VANCE AVENUE
MAJAGAH, KOUSHBY & IMANE	0001	1104	1.02			05183 00898	2	826 SUSSEX ROAD
MAJBOUR, ZIAD & MARINA	0160	2203	1.04		21950	04072 01390	2	805 SCIOTO DRIVE
MAKOFISKY, ERIC JON & ROBERTA S.	0256	3203.02	3		33930	08623 00183	2	708 JANE DRIVE
MAKOUJY, NORMAN J & PHILOMENA	0183	2309.02	2.03		24850		2	694 GINGER LANE
MALAVOLTA, GEORGE R & JULIANNE E	0196	2410	4		26420		2	277 TORTOISE LANE
MALCOLM, CAROL STREET & DOUGLAS R.	0010	1107	2.02		950		2	917 LAURIE LANE
MALETSKY ALBERT & SONYA	0101	1504.02	5		13310		2	732 IRON LATCH ROAD
MALEX ASSOCIATES LLC NJ	0188	2401	1		25190	04839 01180	2	709 FRANKLIN AVENUE
MALINOVSKIY, ANDREY & NATALIYA	0153	2201.06	17		20770	01265 00682	2	210 SAGAMORE LANE
MALKE, NADA	0083	1417	10		10690	05334 00064	2	585 COLONIAL ROAD
MALKIN, BARNET & MICHELLE	0171	2304.02	12		23210	01466 02418	2	754 OAK LANE
MALL, MICHAEL (ETAL)	0189	2401.03	1.01		25410	01796 01437	2	510 SUMMIT AVENUE
MALLEO, PETER & COLLEEN	0124	1606.01	7		00001686		2	808 PONY TRAIL
MALTESE, ROBERT & DEBRA	0042	1208	15.06			00581 00744	2	702 SUNNYBANK COURT
MAMAH, CHRISTIAN & JUDITH	0050	1301	1.02		6365	01347 00718	2	738 MCCOY ROAD
MAMARY, BASSAM	0123	1601.04	12		16310	08534 00689	2	756 RYERSON ROAD
MAMARY, BASSAM & GEORGINA	0170	2304.02	2		23110	09127 00476	2	537 HUCKLEBERRY LANE
MAMONE SR, JOHN F & LYNDIA A	0279	3402	13	C0012	33510	03094 01945	2	38 HAZY GATE TERRACE
MANCINI, GIOVANNI	0252	3105.05	1		33580		2	264 WAYFAIR CIRCLE
MANCUSO, STEVEN C	0214	2504.01	27		28810	03659 01020	2	469 PULIS AVENUE
MANDAS, CHRISTOPHER & JANELLE	0049	1211	1.05		6170	03904 00844	2	1027 DOGWOOD TRAIL
MANDELBAUM GAIL	0007	1106.02	9		800		2	510 HAMPTON HILL ROAD
MANDELBAUM, KEN M ETAL	0261	3301.01	1.05		34450	02406 02443	2	729 ORCHARD LANE
MANDELBAUM, LIRON & JENNIFER ILENE	0109	1511.01	2		14640	04721 01190	2	389 MOUNTAIN AVENUE
MANENTE, ANTONIO G & BRIANNA K	0149	2201.02	4		20320	05341 00390	15F	850 AZTEC TRAIL
MANFREDI, ALFRED A & SARA J	0048	1210	15		6060		2	947 DOGWOOD TRAIL
MANISCALCO (ETAL), ALESSANDRO	0220	2514.01	5.04		29540	09187 00007	2	571 BURRITT PLACE
MANISTA, RICHARD & MARY	0014	1110.01	5		1460	01348 00003	2	349 INDIAN TRAIL DRIVE
MANNA, MICHAEL A TRSTE	0062	1309	3.06		36300	05132 01082	2	215 MOCKINGBIRD LANE
MANNAM, PRASHANTH & LAUREN	0228	2602.09	3		30700	02337 01760	2	915 OLD MILL ROAD
MANNER, CARRIE EGLINTON ETAL	0235	2703	1		31570	02613 01071	2	239 WOODSIDE AVENUE
MANNINO, JENNIFER & ANTONIO	0085	1420	3.01		10940	04707 01391	2	781 ACKERMAN STREET
MANOUSOS, LOUIS G & EVELYN B	0080	1409.01	2.11		9930		2	1138 HIGH MOUNTAIN ROAD
MANUELIAN, HOLLY A	0182	2309	1.06		24620	05138 01665	2	679 PEACH TREE LANE
MANUS, JOSEPH C & JEAN	0207	2501	7		27880		2	950 OLD MILL ROAD
MANZO, ALBERT J. III & CAROLYN	0257	3204	2.02		495	05018 01386	2	709 SABER DRIVE
MANZO, VICTOR A & JAMES A SR	0103	1504.03	23		13560	00000 00000	2	725 NATURES WAY
MARA, THOMAS & JOANNE	0008	1106.06	3		665	05489 01804	2	6 SHINNEDOCK TRAIL
MARANGI, MARY & JOSEPH A	0011	1107	6		33510	04326 01214	2	400 SCHOLAR COURT
MARANO, ANTHONY L & MARILYN C	0287	3405	1	C0123	20750		2	30 SILVER ROCK WAY
MARANO, STEPHEN & JANET	0153	2201.06	15		23070	00445 00073	2	221 SAGAMORE LANE
MARASCO, EMILIANO & MARION	0169	2304	1.04		21600		2	272 LYNN DRIVE
MARASH, ODED & RONDEL, ODELIA	0155	2202.03	6		9730	05211 00871	2	877 HIGH MOUNTAIN ROAD
MARC S. MCKEON, L.L.C.	0077	1404	21		12050	08495 00236	4B	534-536 COMMERCE STREET
MARCHELLE DENNIS & LESLIE	0092	1428	31		13440		2	997 CRYSTAL LAKE TERRACE
MARCHISIO, ADELE	0102	1504.03	12		6890	05488 00330	2	700 RIVEN WOOD ROAD
MARCHITELLI, CHRISTINE & BARBARA	0055	1303.02	3.02		5930	04929 00028	2	822 COLONIAL ROAD
MARCHITTO ALFRED J & CARMELA J	0047	1210	9		31660		2	706 HIAWATHA TRAIL
MARCHUK, ANTON V & ANNA	0235	2705	1		10140	03786 00019	2	183 WOODSIDE AVENUE
MARCIL, GEORGE	0080	1412.01	7		8820	03167 00167	2	1050 SIOUX LANE
MARCOTULIO, PHILIP M & D J	0071	1315	1.01		17630		2	645 KNOLLWOOD ROAD
MARCUCILLI, MICHAEL	0130	1607.08	12		19550	03418 01088	2	718 HORSESHOE TRAIL
MARCUS, MICHAEL R. & ROSENBLATT, D.	0141	2101.11	11		31100	00000 00000	2	883 OLENTANGY ROAD
MAREK, LUDWIG & MARCELO, LISSETTE	0231	2603	2.02			04096 00517	2	941 OLD MILL ROAD



## TAXING DISTRICT NO. 20 FRANKLIN LAKES

## COUNTY NO. 02 BERGEN

NAME OF OWNER ADDITIONAL OWNERS	PAGE NO.	BLOCK NO.	LOT NO.	LOT QUALIF.	ACCOUNT NO.	DEED BOOK PAGE	CLASS	PROPERTY LOCATION
MARGARET KOLOVOS LIVING TRUST II	0198	2412	1		26580	05497 00642	2	506 EWING AVENUE
MARGHERITA, VINCENT A & JOANNE B	0248	3103.01	12		33080	03045 01754	2	535 RESERVOIR DRIVE
MARGOLIS, S ANTHONY & KARLENE	0143	2101.13	7		18910	04619 00665	2	830 SENECA ROAD
MARGREITHER, ALAN R & PAMELA S	0086	1423	3.01		11240	03706 01947	2	511 HARRIET PLACE
MARIA HERSKOVIC FAMILY TRUST	0089	1427.01	1		11660	05536 00154	2	708 ASHMOOT ROAD
MARIAN, MICHAEL & NICOLE M	0277	3401	27	C0117	33510	04979 01664	2	22 PLEASANT VIEW LANE
MARIANI, SCOTT J. & KATHLEEN S.	0052	1302	3.04		6630	08436 00689	2	324 VALLEY VIEW DRIVE
MARINELLI, DONATO & LISSETTE	0168	2303.02	12		22810	00817 01444	2	733 HIGH WOODS DRIVE
MARINO, FRANK & CHERYL	0026	1201.03	16		2850	01086 02205	2	567 FARMDALE ROAD
MARINO, MICHAEL & BESSIE	0032	1202.07	16		3860	01965 00164	2	659 FARMDALE ROAD
MARIS, MICHAEL & PENELOPE	0112	1512	5		14880		2	716 WINDSWEEP LANE
MARKOWITZ, HOWARD & ELISE	0287	3405	1	C0130	33510	04994 01549	2	16 SILVER ROCK WAY
MARKS, GREGORY & BIEN, ANGELA	0170	2304	1.07		23040	02380 00240	2	248 LYNN DRIVE
MARMO ANTHONY C JR & HILDA T	0261	3301	10		34520		2	722 ORCHARD LANE
MARMO, JENNA P	0203	2416.03	1.01		27340	03879 00039	2	525 HADDON PLACE
MARMO, KATHLEEN C	0186	2312	8		24915	01498 02458	2	792 SANTA FE TRAIL
MAROOTIAN, GEORGE A. & LORRAINE	0158	2202.05	7		21810		2	774 BUTTERNUT DRIVE
MARQUES, MANUEL & GONZALEZ, LIA	0258	3207	7		34300	02728 00482	2	732 VAN HOUTEN AVENUE
MARRA, ALFONSO J.	0028	1202.02	11.01		3360	00000 00000	2	867 WOODFIELD ROAD
MARRA, JOSEPH T.	0256	3203.02	2		33920	00000 00000	2	870 EWING AVENUE
MARTELL MICHAEL J JR & JUNE P	0143	2101.13	8		18920		2	822 SENECA ROAD
MARTIN, JACQUES & THERESA	0215	2506	12			08795 00645	2	491 CHERRY STREET
MARTIN, JOHN F & KATHRYN M	0049	1211	2.04		6250	04068 01519	2	236 MULBERRY WAY
MARTIN, SUZANNE	0225	2602.04	4		31000	05354 01977	2	945 LOCH ROAD
MARTINEZ, HERBERT	0192	2406.01	9		25580	04001 01779	2	236 HIDDEN GLEN COURT
MARTINEZ, JOEL & HEATHER	0006	1106.01	6		700	04317 00794	2	511 HAMPTON HILL ROAD
MARTINEZ, LISSETTE & PACHECO, M	0190	2406	1.01		25500	04026 01312	2	531 SUMMIT AVENUE
MARTORELLI, KENNETH	0181	2308.01	1		24520	00543 00466	2	305 LYNN DRIVE
MASI III, JOSEPH ETAL	0154	2201.07	12		21020	01817 01259	2	913 FRANKLIN LAKE ROAD
MASIELLO, LINDA	0060	1307	1.05		7430		2	1080 HIGH MOUNTAIN ROAD
MASON, LOUISE M.	0082	1416	15		10490	00000 00000	2	528 COLONIAL ROAD
MASSARO, JEFFREY & LISANNE	0041	1208	14		5230	02460 01715	2	1054 LAKE DRIVE
MASSOOD JOSEPH & VIRGINIA	0266	3303.01	27		35140		2	315 GEORGE STREET
MASSOOD, MICHAEL & VIVIAN	0271	3401	26	C0044	33510	04740 00240	2	9 SILENT NEST WAY
MASTRANGELO, DORINA & VANESSA	0200	2414	2.01		26950	05055 01385	2	209 TANGLEWOOD COURT
MASTRANGELO, RALPH M. & ELIZABETH M	0169	2303.02	16		22850		2	781 HIGH WOODS DRIVE
MASTROFILIPPO, DAVID LOUIS	0222	2516	7		29920	02655 00503	2	331 LENAPI DRIVE
MASUCCI, ANTHONY	0064	1311.02	5		7980	01269 00369	2	245 HAVEN ROAD
MATARAZZO-SVOLTO, ADRIENNE	0114	1514	2.02		15120	05097 01054	2	860 CIRCLE AVENUE
MATARAZZO, EILEEN	0125	1607.01	8		16910	08286 00067	2	829 SHADOW RIDGE ROAD
MATARESE, SHERI P.	0036	1206	13		4460	08530 00958	2	248 HIDDEN POND PATH
MATESIC, JEANETTE	0053	1302.01	3.04		6670	01619 00088	2	804 MCCOY ROAD
MATHAI-DAVIS, WALLACE & PREMA	0065	1311.04	4.01			09556 00130	2	1055 HIGH MOUNTAIN ROAD
MATHER, SUE ANNE	0199	2412	11		26750	03051 02088	2	512 EWING AVENUE
MATHIESON, KENNETH & DENISE	0166	2302	1.07		22530	09033 00112	2	232 STEVES LANE
MATTESICH, BRAIN N & VICTORIA F	0252	3105.04	2		33690	01185 01393	2	275 WAYFAIR CIRCLE
MATTIKOW, MICHAEL & SALLY	0136	2101.08	9		18520		2	231 SEMINOLE LANE
MATTIOLI (ETALS), JOHN	0047	1210	8.02		5890	01260 00316	2	700 MACKINAW TRAIL
MATUSEN, MARTIN J	0140	2101.11	3		19470	05290 00732	2	888 APACHE ROAD
MAURA, DAVID M	0232	2605	1.07			09542 00138	2	309 SLEEPY HOLLOW LANE
MAURA, DAVID M & SHANNON H	0232	2605	1.08			09285 00073	2	305 SLEEPY HOLLOW LANE
MAX, KEVIN & MICHELLE	0250	3103.02	12.02		33370	04689 00333	2	647 PAWNEE LANE
MAYDE, JASON A & KEARNS, THERESA A	0161	2204	8		22070	03012 01644	2	769 HIGH MOUNTAIN ROAD
MAYERS, KENNETH S. & SUSAN Z.	0265	3303.01	12		35000		2	221 MABEL PLACE
MAYURNIK, ROBERT	0200	2413.02	2		26880		2	574 BURRITT PLACE
MAZANDARANI, ALI R	0002	1104	19.01		35920	01435 01696	2	549 HAMPTON HILL ROAD
MAZIN, GEORGE J & TRUDY	0287	3405	1	C0131	33510	04080 00799	2	14 SILVER ROCK WAY
MASON, ERICA BETH & MATTHEW R	0188	2401.01	6.04		25280	04416 01578	2	660 OLD MILL ROAD
MAZZER, JASON & DENISE	0256	3203.02	7		33970	04897 00038	2	740 JANE DRIVE
MAZZOCCHI, MICHAEL & PEARL	0190	2406	1		25490		2	231 HIDDEN GLEN COURT
MAZZOLA, JACK & LOIS	0066	1313	4		8080	01087 01143	2	974 HIGH MOUNTAIN ROAD
MAZZOLA, STEVEN	0155	2202.01	1.02		21480	09584 00295	2	958 ARAPAHO TRAIL
MAZZUCCO, JULIANA G	0201	2414	3		26960	09585 00001	2	608 COVINGTON PLACE WEST
MC DONALD, JAMES P	0177	2304.08	1		23910	01108 02113	2	817 WINNEBAGO DRIVE
MC EACHERN, MICHAEL	0017	1110.04	9		1890		2	711 DAKOTA TRAIL
MC KEON, WILLIAM J & DOROTHY A	0230	2602.11	4.03		30140		2	317 HOBAR COURT
MC LAUGHLIN, MARTIN J & MARIA L	0050	1211.01	3		6280		2	205 MULBERRY WAY
MC LEAN, STEPHEN M & AIMEE	0243	3101	1		32560	01732 00135	2	705 HIGH MOUNTAIN ROAD

## TAXING DISTRICT NO. 20 FRANKLIN LAKES

## COUNTY NO. 02 BERGEN

NAME OF OWNER ADDITIONAL OWNERS	PAGE NO.	BLOCK NO.	LOT NO.	LOT QUALIF.	ACCOUNT NO.	DEED BOOK	DEED PAGE	CLASS	PROPERTY LOCATION
MCAULEY, BRIAN & JANE	0134	2101.02	7		18420	08277	00766	2	253 INDIAN TRAIL DRIVE
MCAULIFFE JOSEPH S & JOAN P	0144	2101.15	2		19040			2	854 SCIO TO DRIVE
MCBRIDE (ETAL), DANIEL P	0050	1301	2		6440	00349	02164	2	729 MCCOY ROAD
MCBRIDE, TERENCE A & MARY	0140	2101.10	24		19840	09169	00099	2	999 CHEROKEE LANE
MCBRIDE, W PETER & PAMELA W.	0163	2206	3		22250			2	710 FRANKLIN LAKE ROAD
MCCARTHY, JOHN C. & KAREN L.	0266	3303.02	4		34880			1	VANCE AVENUE
MCCARTHY, MARK & LARISSA	0147	2101.17	13		19290	00541	00192	2	223 OSAGE LANE
MCCARTIN, PHILIP & AMY	0027	1202	2		3140	03402	00134	2	883 MEADOW LANE
MCCLURE, WILLIAM R. & KATHY A.	0051	1302	1.02		6520			2	746 MCCOY ROAD
MCCRANN, KEVIN & LEARY, KAITLIN	0063	1311	7.03			03175	00568	2	101 EVERGREEN COURT
MCDANIEL, MCARTHUR M & ALLISON V	0236	2705	3		00003226	02964	00179	2	47 PULIS AVENUE
MCDERMOTT, THOMAS F. & SHEILA	0236	2705	2.07		31690			2	708 BARRISTER COURT
MCCEE, GREGORY & PATRICIA	0039	1207.01	29.01		4960	03059	01827	2	311 CRESCENT DRIVE
MCGOWAN, PETER J & SUSAN G	0185	2310	1.09		25080	08952	00337	2	718 CINNAMON LANE
MCGRATH, RICHARD & SOOK	0205	2418.02	10.01		27520	03178	01391	2	564 HIGHWAY 208
MCGUIRE, DOROTHY M.	0001	1104	1.01		000040	00000	00000	2	1160 FRANKLIN LAKE ROAD
MCILRAITH, GERALD & HELEN	0271	3401	26	C0040	33510	05125	01028	2	1 SILENT NEST WAY
MCINERNEY, WILLIAM P & MARY ROSE HANNON	0232	2605	1.04			08998	00328	2	312 SLEEPY HOLLOW LANE
MCKEE, ROBERT B JR & KRISTIN H	0031	1202.07	4		3740	00816	00362	2	416 WALDER DRIVE
MCKIM, PAMELA M.	0190	2406	12		25670	00000	00000	2	503 SUMMIT AVENUE
MCKINNON, REBECCA & HAAS, THOMAS	0179	2307	1.04		24470	05421	01331	2	768 HIGH WOODS DRIVE
MCL FAMILY TRUST	0038	1207	28		4950	03864	01893	2	308 CRESCENT DRIVE
MCLEAN, STEPHEN M & AIMEE E	0244	3101.01	1		32680	09155	00277	2	697 HIGH MOUNTAIN ROAD
MCLOUGHLIN, MARY J	0289	3405	1	C0150	33510	04633	00412	2	22 SILENT NEST WAY
MCLOUGHLIN, MARY J	0289	3405	1	C0151	33510	04675	00933	2	20 SILENT NEST WAY
MCLOUGHLIN, MARY J	0289	3405	1	C0152	33510	04630	00990	2	18 SILENT NEST WAY
MCLOUGHLIN, MARY J.U. & KEYS, ROGER	0289	3405	1	C0159	33510	05284	00415	2	4 SILENT NEST WAY
MCPARTLAND, KENNETH & KIM	0047	1210	9.04		6000	09558	00051	2	860 PUEBLO DRIVE
MCQUADE, BRIAN & SALLY JANE	0191	2406	12.02		25690			2	338 FOREST GLEN AVENUE
MEBLIN, YAN & STAROBINETS, JULIA	0259	3207	27		35890	05133	01660	2	105 DELAWARE LANE
MEDINA, OMAR & MICHELE M	0119	1601	3.05			01746	01266	2	105 OAK HAVEN LANE
MEDITZ, GREGORY J	0224	2602.01	7		30890	04656	00474	2	327 BRIARLY DRIVE
MEEKS, JOHN A	0107	1510	7		14220	00826	00232	3A	370 PULIS AVENUE
MEEKS, JOHN A	0107	1510	7	QFARM				3B	370 PULIS AVE
MEEKS, JOHN A	0107	1510	8					4A	378 PULIS AVENUE
MEEKS, JOHN A	0107	1510	8	QFARM				3B	378 PULIS AVENUE
MEEKS, JOHN A	0107	1510	9	QFARM	14250	00826	00304	3B	378 PULIS AVENUE
MEEKS, JOHN A. & KATHERINE M.	0114	1515	1.04	QFARM	36200	00000	00000	3B	705 ANNTARAMISS LANE
MEER FRANKLIN LAKES ESTATES	0262	3302	2	QFARM	34650	01839	00297	1	645-49-51 EWING AVENUE
MEER RICHARD H & CLAUDIA G	0158	2202.05	11		21850			2	742 BUTTERNUT DRIVE
MEESE GREGORY & THERESA	0229	2602.09	9		00000	09369	00381	2	240 GREEN RIDGE ROAD
MEGARIOTIS, ROSEMARY	0285	3403	5	C8103	33510	03393	00435	2	68103 NORTHWOOD DRIVE
MEHRA, AJIT TRSTE	0273	3401	26	C0067	33510	05491	00373	2	11 SPRING WOLF TRAIL
MEHROTRA, RAJESH & SIMRIT	0288	3405	1	C0146	33510	04756	01918	2	30 SILENT NEST WAY
MEISEL, PAUL H & BRUCE & MICHELLE	0135	2101.05	20		18350	04241	00656	2	610 DAKOTA TRAIL
MEKHAIL, MOUNIR & MARIAN HANNA	0068	1314.04	21		8790	08933	00093	2	703 CHESTNUT PLACE
MELE, ANGELO & CATHERINE	0119	1601	3.03			03127	01571	2	108 OAK HAVEN LANE
MELE, BRIDGET D.	0226	2602.05	12		30610			2	215 GREEN RIDGE ROAD
MELE, CHARLES A. & DEBORAH	0073	1317	3.05		9110			2	797 APPLE RIDGE ROAD
MELLEN, ALEXANDER (ETAL)	0036	1207	1.05		4215	01521	00141	2	817 LENEL LANE
MELESKI, BRANT & ELIZABETH	0018	1110.05	27		2070	05020	01140	2	323 FREEMANS LANE
MELI, BEN & VIVIAN	0084	1417.01	6.01		10650	09118	00845	2	555 COLONIAL ROAD
MELI, FRANK	0238	2709	3.01		31950	04967	00166	2	284 GLEN PLACE
MELI, FRANK 7 LISA TRUSTEES	0229	2602.09	11		30780	04051	01644	2	258 GREEN RIDGE ROAD
MELIA, FRANK J. & JANET M.	0181	2307.02	1.02		24250	00000	00000	2	918 HURON ROAD
MELITI, MICHAEL P & AMALIA	0132	1610	4.05		17960	00213	02030	2	175 EDSON TERRACE
MELLAS, DEAN & DENISE OCASIO	0049	1211	1.03		6150	02815	01469	2	1043 DOGWOOD TRAIL
MELNICHUK, VICTOR & ROSE MARIE (TRSTES)	0200	2413.01	2.02		26850	01889	00176	2	575 BURRITT PLACE
MELOUANE, IMANE	0042	1208	15.03			04186	01303	2	1030 LAKE DRIVE
MELWANI, RAMESH	0155	2202.03	4		21580	00000	00000	2	861 HIGH MOUNTAIN ROAD
MEMMELAAR JOHN R & ELLEN R	0026	1201.03	24		2930			2	305 FORSYTHIA COURT
MENDOLIA, JENNIFER & RICHARD	0054	1302.03	3.09		6720	08994	00353	2	215 VALLEY VIEW DRIVE
MENEGATOS, KONSTANTINOS & ANGELA	0161	2204	9		22080	03058	02318	2	763 COMANCHE LANE
MENNELLA, JOHN	0044	1209	19		5560	04374	01286	2	1009 LAKE DRIVE
MENNER, STEVEN K & LISA A PRO-	0274	3401	26	C0080	33510	03850	00273	2	1 SILVER ROCK WAY
MERCADANTE, MARC & MARY	0152	2201.06	2		20620	01235	01017	2	305 LONGBOW DRIVE
MERCEDES, PEDRO & FIDELA	0174	2304.05	10		23390	08623	00404	2	700 WALNUT DRIVE
MERGOLA, THOMAS & CARLA	0287	3405	1	C0121	33510	04352	01454	2	34 SILVER ROCK WAY



## TAXING DISTRICT NO. 20 FRANKLIN LAKES

## COUNTY NO. 02 BERGEN

NAME OF OWNER ADDITIONAL OWNERS	PAGE NO.	BLOCK NO.	LOT NO.	LOT QUALIF.	ACCOUNT NO.	DEED BOOK PAGE	CLASS	PROPERTY LOCATION
MEROLLI, NAMIK & DRITA	0066	1314.02	9		8470	04282 01781	2	689 GLENDALE ROAD
MERSE, LAWRENCE & KATHLEEN	0038	1207	19		4850		2	372 CRESCENT DRIVE
MESLINK MICHAEL & CONSTANCE	0160	2202.07	1		21080		2	750 FRANKLIN LAKE ROAD
MESROBIAN, KAREN	0030	1202.06	7		3640	01614 01179	2	962 BRIARWOODS ROAD
MESSAROS, ROY C.	0159	2202.06	1.05		21170		2	813 HURON ROAD
METZLER, LAURA A	0215	2508	1.01			08892 00273	2	888 OLD MILL ROAD
MEYERS, DONALD J	0050	1211	3.06		6340	08176 00433	1	MULBERRY WAY
MEYERS, DONALD J. & PATRICIA A.	0035	1206	2.03				2	305 NICHOLAS COURT
MEYERS, HENRY S & LYNDA	0274	3401	26	C0084	33510	03763 00673	2	9 SILVER ROCK WAY
MEYERS, RONALD & DARLENE	0205	2419	8		27570	00000 00000	2	595 EWING AVENUE
MEYERS, RONALD & DARLENE	0205	2419	8.01		35780		2	589 EWING AVENUE
MEZA, TIFFANY	0283	3403	5	C4203	33510	03522 00338	2	64203 NORTHWOOD DRIVE
MEZYK, MAREK & BAJKAL, VERONICA	0219	2513	2		29470	03189 00009	2	809 OLD MILL ROAD
MEZZINA, ANDREW & DELIA	0132	1610	4.07		17920	05485 00582	2	156 EDSON TERRACE
MIANO, JESSICA A & ROBERT J	0253	3105.05	3		33600	02447 00218	2	238 WAYFAIR CIRCLE
MIANO, ROBERT J & ANNA A FRAZZETTO-	0273	3401	26	C0066	33510	04289 01170	2	9 SPRING WOLF TRAIL
MICCIO, DANIEL B & ANNA MARIA	0057	1304	7.01		7200	08157 00142	2	558 KIOWA DRIVE
MICHAEL JOHNS LLC	0143	2101.14	2		19890	05023 01495	1	838 APACHE ROAD
MICHAEL, JOHN B	0193	2409	5		26220	01726 01586	2	638 FRANKLIN AVENUE
MIGEL R STEPHEN & MARYALICE	0221	2515	17		29800		2	322 LENAPI DRIVE
MIGLIACCIO, JOSEPH & JOAN A ETAL	0019	1110.06	6		2190	03245 01316	2	653 SHAWNEE DRIVE
MIGNOGNI, SAVERIO & ROSA	0206	2419.02	1		27680	08871 00018	2	356 VANCE AVENUE
MIHAJLOVIC, DANIELLE & NEMANJA	0003	1106	7		360	05240 00036	2	388 FREEMANS LANE
MIHAS, HARRY	0219	2514.01	5		29580	03070 01613	2	497 ISLAND WAY
MIKHAIL, SAMI S & SANAA F	0197	2410.01	1.04		26290	08717 00715	2	249 STEVES LANE
MIKHAYLOV, LARISA & GLAZMAN, M	0070	1314.07	7		8300	09561 00012	2	704 SUMMIT AVENUE
MIKIA LLC	0077	1404	14		9670	01950 00654	4B	516 COMMERCE STREET
MILANO JOSEPH	0155	2202.02	1		21520		2	911 HIGH MOUNTAIN ROAD
MILAZZO, JOHN DAVID	0240	2710	5.02		32200	09487 00441	2	129 BIRCH ROAD
MILAZZO, RICHARD C & MARGUERITE	0274	3401	26	C0078	33510	03755 01890	2	35 SPRING WOLF TRAIL
MILCETIC, PAUL & JOHN & JOSEPH	0221	2515	22		29850	03402 00935	2	342 LENAPI DRIVE
MILES, PAUL	0267	3304	7		35490		15F	623 FRANKLIN LAKE ROAD
MILITELLO, JOSEPH	0078	1404	27		12820	01231 00986	2	907 HILLTOP TERRACE
MILLBROOK POLLYWOGS C/O ROYER	0237	2706	3		31810	08616 00286	1	COOKES POND
MILLBROOK POLLYWOGS/C/O ROYER	0237	2706	2		31800	08616 00286	1	215 PARK ROAD
MILLER, BARRY & CAROL	0219	2514.01	5.01		29570	01419 00292	2	495 ISLAND WAY
MILLER, MICHAEL TODD & JULIANE G	0036	1206	15		4480	01679 00749	2	243 HIDDEN POND PATH
MILLER, ROBERT E. & AMY W.	0139	2101.10	9		19690	08520 00180	2	864 OLENTANGY ROAD
MILLER, STEVE & KATHLEEN	0264	3303	14		35020	03088 00279	2	238 MABEL PLACE
MILLER, WILLIAM P. QUAL. PERS RES TRT	0226	2602.05	5		30540	00000 00000	2	246 ARBOR ROAD
MILLS, STEPHEN W & PAMELA G ETAL	0143	2101.13	13		18970	02645 01299	2	857 APACHE ROAD
MILTENBERG, ANDREW & RUTKOWSKI, J	0056	1304	1.04			04798 01854	2	104 GREENFIELD HILL
MIMMO, JONATHAN & ELSA	0201	2414	4		27000	02359 01934	2	539 EWING AVENUE
MINARDI, THOMAS JR. & MARIA	0068	1314.04	15		8730		2	721 HICKORY HILL ROAD
MINEO, KIMBERLY	0071	1315.01	4		8870	01870 01044	2	637 KNOLLWOOD ROAD
MINICUCCI, ALFRED & JOAN MARIE	0218	2511.03	3.01		29220	08476 00710	2	759 OLD MILL ROAD
MINSK, LEE S & JAMIE B	0029	1202.05	1		3460	01617 01461	2	205 BAYBERRY LANE
MINTON, SHIRLEY	0212	2503	1	C9.03	28550	08294 00737	2	33 BENTLEY DRIVE
MIRMAN, ANDREW & GOUQIN CHEN	0189	2401.01	8		25320	04887 01295	2	685 FRANKLIN AVENUE
MIRZA, MUMTAZ AHMAD & SHEHNAZ KARIM	0109	1511	8		14610	03193 01032	2	391 WILDWOOD AVENUE
MITAROTONDA(ETC), MICHAEL J	0165	2301.01	5		22300	00888 01225	2	710 SMOKE HOLLOW TRAIL
MITCHELL, JONATHAN & DANIELLE	0108	1510.01	6		14320	04008 00922	2	857 TRAILING RIDGE ROAD
MITCHELL, DIJON C	0286	3403	5	C8303	33510	03623 01131	2	68303 NORTHWOOD DRIVE
MITNICK, JONATHAN S.	0108	1511	1.02		14540	00000 00000	2	409 MOUNTAIN AVENUE
MITRY, DIANA	0010	1107	3		980	01058 01574	2	1016 FRANKLIN LAKE ROAD
MOBIL OIL CORP. (TOSCO MARK. CO.)	0117	1518	1.01		15830		4A	797 FRANKLIN AVENUE
MODEL, IGOR & MELSAKAYA, LISA	0202	2414.01	5		27070	08149 00655	2	222 TANGLEWOOD COURT
MOEED, SYED ABDEL	0088	1424.01	4		11550	01609 02025	2	698 FRANKLIN AVENUE
MOEED, SYED ABDEL	0189	2401.02	1.01		25340	01609 02025	1	FRANKLIN AVENUE
MOFFATT, BRIAN J & FLORENCE	0184	2310	1.05		25000	08622 00180	2	650 ORCHARD LANE
MOFFITT, LAURA M	0246	3102	2.05		32780	08691 00156	2	638 KULIANA COURT
MOHAMED, MOHAMED	0198	2412	2.03		26630	08782 00644	2	567 SPRUCE LANE
MOHAMMED, FAIZ & QAYOOM, KAMILA	0096	1431	36		12620	02300 01408	2	956 CRYSTAL LAKE TERRACE
MOHAPATRA, RAHUL & AVANI SHAH	0165	2301.01	8		22330	02609 00268	2	740 SMOKE HOLLOW TRAIL
MOHN, JEFFREY T & HEATHER L	0090	1428	9		11830	09656 00094	2	929 CRYSTAL LAKE TERRACE
MOHTASHEMI, PAYMON	0075	1401	4		9290	05135 01395	2	480 LAKESIDE BOULEVARD
MOKRAY, JOAN	0160	2203	1.05		21960		2	718 HIGH MOUNTAIN ROAD
MOKRZYCKI, ANDREW & ELZBIETA	0204	2418.01	2		27450	08584 00096	2	524 CURRAN PLACE

TAXING DISTRICT NO. 20 FRANKLIN LAKES

COUNTY NO. 02 BERGEN

NAME OF OWNER ADDITIONAL OWNERS	PAGE NO.	BLOCK NO.	LOT NO.	LOT QUALIF.	ACCOUNT NO.	DEED BOOK PAGE	CLASS	PROPERTY LOCATION
MOLETTI, SUSAN & JOHN	0266	3303.01	25		35120		2	245 MABEL PLACE
MOLINO, ANTHONY J. & RICCA H.M.	0190	2406	7.01		25570		2	513 SUMMIT AVENUE
MOLLO, DAVID & VALERIE	0050	1211	3.05		6330	03957 00262	1	249 MULBERRY WAY
MOMENI, REZA & BITA	0016	1110.03	6		1800		2	956 FRANKLIN LAKE ROAD
MONFARED, SEYED SADEGH MOHSENI SALE	0151	2201.04	13		20550	05310 01535	2	247 CREOLE LANE
MONTALBANO, JOHN A & FRANCESCA	0100	1504.01	7		13210	01818 00453	15F	701 RIVEN WOOD ROAD
MONTANO (ETAL), DANIELLE	0112	1512	4		14910	01264 00570	2	729 WINDSWEEP LANE
MONTAS, JAVIER A	0115	1515	5		15280	04711 01303	2	785 ASPEN WAY
MONTE, RALPH & CARMEN R.	0122	1601.02	8.06				2	525 KINGS POINTE TRAIL
MONTES, VIN	0043	1209	9		5430	05235 01360	2	1032 DOGWOOD TRAIL
MONTGOMERY, KENNETH & LESLIE	0040	1208	1		5010	00167 00042	2	1007 FRANKLIN LAKE ROAD
MONTWAID, JOSEPH & LAURA	0220	2514.02	5.03		29630	08961 00426	2	492 ISLAND WAY
MOORE, MICHAEL W TRSTE	0275	3401	27	C0093	33510	03465 01206	2	14 PLEASANT VIEW LANE
MOORTGAT, JOHN B.	0130	1608	1		17730		2	322 PULIS AVENUE
MOORTGAT, JOHN B.	0131	1608	5		17770		1	790 SHADOW RIDGE ROAD
MORALES, MARGARET & PETER	0211	2503	1	C6.04	28450	05222 01257	2	27 BENTLEY DRIVE
MORAN ROBERT J & LYNDIA L	0130	1608	2		17740		2	330 PULIS AVENUE
MORASSE, CHRISTOPHER & MARIA	0075	1402	5		9370	08732 00983	2	483 LAKESIDE BOULEVARD
MORCOS, ABRAHAM & ROSALIEN A	0121	1601.02	1.14			02196 00895	2	836 PHELPS ROAD
MORCOS, JEREMY	0147	2201	4		20090	02915 00212	2	886 HIGH MOUNTAIN ROAD
MOREL, BRIAN M. & PAMELA L.	0266	3303.01	18		35060	00000 00000	2	225 MABEL PLACE
MOREL, ELIZABETH & KEVIN	0217	2511	6		29420	03140 01663	2	829 STONEWALL COURT
MORGENSHTERN, ESTEE TRSTE	0049	1211	2.02		6230	05486 01326	2	220 MULBERRY WAY
MORILLO, CHRISTIAN & CARMELLA	0263	3302.03	1		34790	04613 01033	2	473 DEVONSHIRE DRIVE
MORILLO, DARIO CACERES	0068	1314.05	1.01		8130	03786 00338	2	736 SUMMIT AVENUE
MORIN, PETER & MARIA	0022	1201	10		2680	08625 00840	2	268 OLDWOODS ROAD
MORIN, ROBERT & KATIE	0136	2101.08	15		18580	03141 00833	2	967 SCIOTO DRIVE
MORIN, ROSEMARY	0265	3303	32		35190	04429 01412	2	252 MABEL PLACE
MORRIS, S. & HEBBLETHWAITE, E.	0101	1504.02	3		13290	08463 00052	2	716 IRON LATCH ROAD
MORRIS, GLENN	0094	1431	9		12370		2	959 PINES TERRACE
MORRISON, ERIC & JILL	0171	2304.02	11		23200		2	746 OAK LANE
MORROW, JASON A & RACHAEL L	0225	2602.05	3		30520	02305 00677	2	262 ARBOR ROAD
MORTOLA, PAUL & PATRICIA	0184	2309.02	2.11		24910	00000 00000	2	665 ORCHARD LANE
MOSKAL, RICHARD W & JOYCE A	0052	1302	3.06		6610		2	340 VALLEY VIEW DRIVE
MOSKOWICZ, ALLA TRSTE	0233	2701	1.03		31500	05398 00883	2	105 HELEN COURT
MOTYKA, GRZEGORZ & AGATA	0075	1402	3		9350	03017 01710	2	495 LAKESIDE BOULEVARD
MOULTON, ANTONIO C & RAQUEL	0165	2301.02	2.04			03660 01096	2	701 SMOKE HOLLOW TRAIL
MOUMDJIAN, HAROUT & LISA	0058	1305	8		36800	02679 01136	2	766 WOODED TRAIL
MOUNTAIN SHADOWS C/O PREFERRED MGMT	0208	2503	1				15F	1 VALEN COURT
MOZA, SHUBAN K & NANCY	0276	3401	27	C0103	33510	03545 01118	2	7 PLEASANT VIEW LANE
MUBASHER, AYSHA	0122	1601.02	16.02			05032 00548	2	796 PHELPS ROAD
MUCCI, MICHAEL & MICHELLE	0188	2401.01	4		25230		2	679 FRANKLIN AVENUE
MUCCI, MICHELE	0221	2515	12		29760	00529 01013	2	779 OLD MILL ROAD
MUDRY, JEANNE FORNEY	0250	3103.03	3		33410	08815 00846	2	621 WINDING HOLLOW DRIVE
MUELLER JOHN W & CAROL D	0128	1607.07	10		17380		2	842 RIDGE VIEW WAY
MUELLER, MATTHEW & LINN, NICOLE	0003	1105	10		290	05362 00013	2	819 SUSSEX ROAD
MULDER, BRUCE J. & DONNA E.	0156	2202.03	12		21660	08579 00870	2	829 CHIPPEWA TRAIL
MULFINGER, ROBERT	0120	1601.01	10		00001649	04083 01330	2	234 PULIS AVENUE
MULHERN BELTING INC C/O P MULHERN	0209	2503	1	C1201	28050	08878 00479	2	57 BENTLEY DRIVE
MULLER, MARTIN & KRISTINE	0107	1510	3		14160	01731 00105	1	348 PULIS AVENUE
MULLER, MARTIN & KRISTINE	0131	1608	3		17750	01731 00105	2	344 PULIS AVENUE
MULLIGAN, JAMES & FLINN, PAMELA	0027	1202	4		3160	05211 01802	2	884 MEADOW LANE
MULLIGAN, MEGAN & BRENDAN	0214	2504.01	21		28780	04932 00595	2	218 MABLE ANN AVENUE
MULLIS, BARBARA A	0139	2101.10	6		19660	03121 01373	2	888 OLENTANGY ROAD
MULLOY TRUSTEE, CARISSA	0037	1207	11		4780	01247 00383	2	218 TERRACE ROAD
MULRANE, DENNIS & RUTH	0227	2602.06	2		30350	01162 00651	2	237 ARBOR ROAD
MUNCZINSKI, ROBERT J & NANCY E	0016	1110.04	3		1830		2	665 DAKOTA TRAIL
MUNOZ, DAVID	0157	2202.04	1.11		21320	03970 01090	2	852 HURON ROAD
MUNOZ, DAVID C	0085	1420	2		10880	00362 02058	2	796 ACKERMAN STREET
MUNROE (ETAL), ANDREW	0254	3201	4		00003457	09064 00115	2	782 EWING AVENUE
MUNSHI, SAMEER & ALLISON	0104	1504.04	10		13760	04256 00031	2	822 IRON LATCH ROAD
MUNSON, MARIAN B	0281	3402	13	C0036	33510	03193 00200	2	8 RISING TRAIL LANE
MURGIO, DIANE S	0017	1110.05	11		1910		2	727 DAKOTA TRAIL
MURINO, JOSEPH & KAREN	0005	1106	25		540	03241 01446	2	704 SOMERSET STREET
MURK, DOUGLAS R & LAURENCE A	0141	2101.11	13		19570	01719 01875	2	899 OLENTANGY ROAD
MURO, CHRISTOPHER M & DANA MARIE	0249	3103.02	1.01		33250	01353 01671	2	620 NAVAHO TRAIL DRIVE
MURPHY, JOHN J. & KAREN A.	0078	1404	34		9790		2	892 HILLTOP TERRACE
MURRAY, GEORGE & CAROLANN	0265	3303	23		35100	02857 01177	2	234 MABEL PLACE

## TAXING DISTRICT NO. 20 FRANKLIN LAKES

## COUNTY NO. 02 BERGEN

NAME OF OWNER ADDITIONAL OWNERS	PAGE NO.	BLOCK NO.	LOT NO.	LOT QUALIF.	ACCOUNT NO.	DEED BOOK	DEED PAGE	CLASS	PROPERTY LOCATION
MURRO, KELLY	0089	1424.01	14		11470	01594	02273	2	547 SHIRLEY AVENUE
MUSCARA, FRANK T JR & PAMELA M	0257	3204	5		36570	08646	00217	2	702 SABER DRIVE
MUSCI, LAWRENCE A. JR. & GELSOMINA	0051	1302	2		6530	08531	00615	2	760 MCCOY ROAD
MUSICANT, DAVID E. & JULIA B.	0026	1201.03	17		2860	00000	00000	2	573 FARMDALE ROAD
MUSUMECI JR, SALVATORE CHARLES ETAL	0269	3304	27		35320	02222	00999	2	723 EWING AVENUE
MWC HOLDINGS LLC	0102	1504.03	17		13490	02568	00966	2	700 MILLWHEEL COURT
MYERS, BRIAN & VIRGINIA	0166	2302	1.05		22550	01894	00529	2	222 LYNN DRIVE
MYGATT, MARY E. & JESSIE STUART	0079	1409	2.01		9900			2	705 COLONIAL ROAD
MYSHKINA, NATALIA	0009	1106.06	12		585	02466	02069	2	9 PENOBSCOTT PLACE
MYSLIWIEC, JAROSLAW & LENKA	0264	3303	8.01		34960	00786	02082	2	673 VANCE AVENUE
N D CONSTANTINIDES LP	0259	3207	23		35850	09121	00540	2	121 DELAWARE LANE
NABHAN, TONY & MARJIEH, MARVET	0262	3301.01	4.05			04310	00930	2	112 GARDEN COURT
NADERI, FEREDOUN & MAHLAGHA	0057	1305	2.01		7290	02713	02156	2	811 COLONIAL ROAD
NAGLE, DARRELL ROBERT & CARA	0108	1511	3		14550	02528	01213	2	819 CIRCLE AVENUE
NAGY, PETER J & ALICE	0167	2303	2.01		22670	04707	01273	2	599 SUMMIT AVENUE
NAJOVITS, ANDREW J & MOUTAL, SARA J	0127	1607.04	7		17250	04766	00470	2	809 TRAILING RIDGE ROAD
NAKE, AGERON & MICHELE VAILLANT	0042	1209	1.01		5320	08963	00323	2	1057 LAKE DRIVE
NALBONE, STEVEN J. & SHERRY L.	0184	2309.03	2.01		24950	00000	00000	2	726 NUTMEG PLACE
NALJAYAN, VATCHE & COLETTE & VAHE	0197	2411	2		26450			2	498 BLUE HILL TERRACE
NALL, JAMES W. & SHARON L.	0244	3101.01	3		32700			2	693 YUMA COURT
NAM, CHAN SOK & DA HEE	0125	1607.02	5		17010	05279	00381	2	810 SHADOW RIDGE ROAD
NANDA, RAVINDER SINGH ETAL	0109	1511.01	5		14670	03277	01692	2	385 MOUNTAIN AVENUE
NANIDZHANYAN, ARKADY & LALI	0045	1209	22.01		5600	08493	00611	2	1033 LAKE DRIVE
NANIDZHANYAN, DAVID & MELISSA	0195	2409.02	4		38100	04754	00093	2	949 BLUE HILL TERRACE
NAPOLITANO, JAMES & ANTOINETTE	0049	1211	1.02		6140	08366	00946	2	1051 DOGWOOD TRAIL
NAPPA, FRANK & AIMEE	0275	3401	26	C0090	33510	03571	00385	2	23 SILVER ROCK WAY
NARANJO, MARIO F. & LUZ	0111	1512	2		14850			2	871 CIRCLE AVENUE
NARGIZIAN, STEVEN R. & KAREN M.	0142	2101.12	6		18790	08191	00621	2	878 SCIOTO DRIVE
NASH, EDWARD & CARYN	0104	1504.04	5		13710	08618	00767	2	782 IRON LATCH ROAD
NASH, KENNETH & CARMEN AIDA	0159	2202.06	1.03		21250			2	837 HURON ROAD
NASH, MIKE & LORI	0145	2101.16	3		19330	05490	01440	2	675 NAVAHO TRAIL DRIVE
NATOVICH, MARINA N	0096	1432	9		12690	05410	00285	2	966 PINES TERRACE
NAVARRO, CARLOS & CLAUDIA	0093	1429	4		00001272	08396	00208	2	908 FRANKLIN AVENUE
NAZARE, GARY NICHOLAS ETAL	0142	2101.12	5		18780	01733	01040	2	892 SCIOTO DRIVE
NEJMEH, GREGORY A & MICHELE	0141	2101.11	6		19500	03658	00515	2	864 APACHE ROAD
NELSON, BRIAN & FIONA	0074	1318	2.03		1004	05213	01910	2	929 HIGH MOUNTAIN ROAD
NELSON, GREGORY & JULIE	0198	2411.02	7		26570	09519	00162	2	459 BLUE HILL TERRACE
NEMETZ, CHARLES & BABNIS, LINDA L.	0046	1210	6.05		38020			2	309 SKY RIDGE ROAD
NEMETZ, PAULA A.	0046	1210	7.02		5840			2	230 OTTOWA LANE
NERI, JEAN M	0104	1504.04	4		13700			2	774 IRON LATCH ROAD
NERLINO, VINCENT E. & GINA M.	0037	1207	4.04		4660			2	861 PUEBLO DRIVE
NEUMANN, JEFFREY & JULIE	0154	2202	1		21440	02161	00672	2	971 HURON ROAD
NEW JERSEY AUDUBON SOC	0254	3201	3		33860			15F	790-798 EWING AVENUE
NEWMAN, ANDREW & MELISSA	0184	2309.03	2		24810	09406	00365	2	726 GINGER LANE
NEWMAN, DIANE J. & MCELGIN, JOAN E.	0210	2503	1	C1503	28180			2	79 BENTLEY DRIVE
NEWMAN, KENNETH & MELISSA	0257	3207	3.02			08382	00389	2	740 VAN HOUTEN AVENUE
NGO, GEORGE & TERESA	0209	2503	1	C1502	28170	01965	00923	2	77 BENTLEY DRIVE
NICHOLAS, STAMOS & KIM L	0183	2309.02	2.04		24860	01311	02343	2	686 GINGER LANE
NICOLIELLO, DREW & TERESA	0118	1520	4		16010	08158	00373	2	478 PULIS AVENUE
NICOLLE, PETER M. & JEAN M.	0105	1506	21		13900			2	219 FOREST STREET
NIEMIEC, ARTUR & JOLANTA	0264	3303	7.01		34930	02707	02230	2	699 VANCE AVENUE
NIEMIEC, PAWEL TRSTES/ETAL	0135	2101.05	19		18340	05129	01203	2	618 DAKOTA TRAIL
NIES, GREGORY P & DIANE	0156	2202.03	14		21680	02606	02306	15F	817 CHIPPEWA TRAIL
NIP, PAUL & IKUSHIMA, MIDORI	0181	2308	1.04		24530	03111	00010	2	572 EWING AVENUE
NITA, ELENA & CHERYL	0284	3403	5	C6105	33510	03389	01664	2	66105 NORTHWOOD DRIVE
NIZAMI, ILДАР & JENNY	0187	2312	16		36550	08707	00927	2	707 HIGH WOODS DRIVE
NJFL ELITE LLC	0273	3401	26	C0065	33510	04487	01728	2	7 SPRING WOLF TRAIL
NOCERA, GERARD & ODALYS	0246	3102	2.03		32760	08493	00034	2	627 KULIANA COURT
NOORIGIAN, RICHARD J TRSTES/ETAL	0127	1607.05	1		17170	05057	00020	2	422 SADDLE BACK TRAIL
NORCIA, DAVID & DAWN	0181	2308	1.03		24540	02167	02440	2	336 LYNN DRIVE
NORFLUS, JACK & CHRISTINE	0025	1201.03	8		4010	02692	02081	2	625 WHITE PINE ROAD
NORKETT, BRIAN P. & LAUREN	0042	1208	15.02		5280			2	1024 LAKE DRIVE
NORMAN KENNETH & CAROLE ANN	0086	1423	3		11230			4A	762 FRANKLIN AVENUE
NORMAN, MICHAEL T & CHRISTINA	0087	1424	5		11560	04830	00879	2	753 SUNSET TERRACE
NORWALK, SCOTT & ALLISON	0268	3304	20		35300	01675	02004	2	708 ARNOLD DRIVE
NOURI JR, JOHN & VAN DECKER, DEBRA	0259	3207	32		36700	03236	01196	2	140 DELAWARE LANE
NOURY, FAYEZ & AMAL	0010	1107	3.04		1020	00535	01677	2	924 MARIE COURT
NOVAK FRANCIS A & MARY E	0098	1503	2		12910			2	3 CONESTOGA COURT



## TAXING DISTRICT NO. 20 FRANKLIN LAKES

COUNTY NO. 02 BERGEN

NAME OF OWNER ADDITIONAL OWNERS	PAGE NO.	BLOCK NO.	LOT NO.	LOT QUALIF.	ACCOUNT NO.	DEED BOOK	DEED PAGE	CLASS	PROPERTY LOCATION
NOWATKA WALTER J & DIANN	0260	3208	1		34330			2	552 FRANKLIN LAKE ROAD
NTI, AKOSUA A & AMAKUMBE, PARDON	0126	1607.03	2		17110	04436	00034	2	833 TRAILING RIDGE ROAD
NUKK, DIANNE	0100	1503.02	14		13140	02181	00922	2	708 NATURES WAY
NUNEZ, DAVID A. & DIANNE M.	0097	1501	2		12865	08304	00435	2	507 DARA LANE
NUNEZ, DENNY & CASTELBLANCO, AIDEE	0210	2503	1		28240	03092	00295	2	16 BENTLEY DRIVE
NUNEZ, JORGE & MARY	0199	2413	1.04	C1701	26790	03599	00019	2	492 PACKER AVENUE
O CONNOR, KAREN G	0014	1110.01	11		1520	01742	00157	2	310 ALGONQUIN ROAD
O'BRIEN, JAMES & COLLEEN	0146	2101.17	5		19210	02294	00635	2	813 SCIOTO DRIVE
O'BRIEN, JEAN K	0200	2414	2		26920	03541	01360	2	517 EWING AVENUE
O'BRIEN, JOHN & NOLLAIGIN	0019	1110.06	8		2210			2	669 SHAWNEE DRIVE
O'BRIEN, MICHAEL	0248	3103.01	6		33020			2	585 NAVAHO TRAIL DRIVE
O'CONNOR, JEREMIAH	0089	1427	1.03			00329	00036	2	721 ASHMON ROAD
O'CONNOR, KEVIN J	0072	1315.02	4.03		8950	00138	00045	2	664 KNOLLWOOD ROAD
O'CONNOR, STEPHANIE ANN	0256	3204	1.01		34080	03575	01780	2	630 FRANKLIN LAKE ROAD
O'DONOVAN, MARK & DEBORAH	0146	2101.17	8		19240	03357	01235	2	837 SCIOTO DRIVE
O'HARA, SHAUN & AMY L	0073	1317	3.02		9080	00777	01221	2	989 ARAPAHO TRAIL
O'KEEFE, KERRI	0075	1403	2		9400	02946	01384	2	946 FRANKLIN AVENUE
O'MEALY (ETAL), TIMOTHY E	0221	2515	14		29780	00539	00976	2	310 LENAPI DRIVE
O'NEIL, MICHAEL P & LISA GRIECO-	0028	1202.04	1		3410	03320	00901	2	902 WOODFIELD ROAD
OAKLAND INDUSTRIAL PARK	0026	1201.04	2		2600			1	FRANKLIN LAKE ROAD
OAKLAND INDUSTRIAL PARK INC,C/O	0001	1101	1		10			1	FRANKLIN LAKE RD -POND
OBAYEMI, ADETOKUNBO	0113	1514	1		15070	04841	00940	2	830 CIRCLE AVENUE
OCHS, MICHAEL A & DEANNA G	0018	1110.06	1		2140	01054	00845	2	660 CHEYENNE DRIVE
ODELL ROBERT & PATRICIA	0230	2603	2		31090			2	357 PULIS AVENUE
ODJIDJA, ALBERT & YVONNE	0149	2201.02	1		20290	03149	00516	2	876 AZTEC TRAIL
OGHALI, VAROUJ	0060	1307	1.13		7520	02504	00648	2	801 POND BROOK ROAD
OHLHOFF, HENRY JAMES	0059	1307	1.04		7580			2	1070 HIGH MOUNTAIN ROAD
OHLHOFF, MARY ANN (TRSTES/ETALS)	0092	1428	26		12000	01515	01007	2	983 CRYSTAL LAKE TERRACE
OHMACHT, CHRISTOPHER & LINDA	0037	1207	4		4620	00385	00119	2	829 PUEBLO DRIVE
OKHTOVA,NELLI	0283	3403	5	C4302	33510	03558	01030	2	64302 NORTHWOOD DRIVE
OLD MILL WOODS LLC	0219	2513	1		29450	04519	00904	2	813 OLD MILL ROAD
OLIVEIRA, MARCO & ROTA, LAURA M	0251	3103.03	8		00003415	04324	01351	2	605 RESERVOIR DRIVE
OLIVER, BRUCE & ROBERTA	0232	2604.01	1.05		31130	09460	00009	2	263 GREGORY ROAD
OLIVER, JOHN R. & HELEN E.	0104	1504.04	16		13820			2	870 IRON LATCH ROAD
OLIVERI, KARLA M	0077	1404	26		12810	02578	00396	2	903 HILLTOP TERRACE
OMAR, MOSTAFA & AZZA	0004	1106	10		390			2	370 FREEMANS LANE
OMAR, SAMAEEL E & VLADA	0169	2304	1.01		22940	00726	00002	2	288 TORTOISE LANE
OPE, ASISAT & OLOKO, SHAMSEY	0254	3202.01	2		37080	04184	00817	2	774 JENNY TRAIL
OPICI, DINA & DON	0176	2304.07	7		23740	04941	01703	2	726 ONEIDA TRAIL
OPREMCAK, AMY L	0076	1404	6		9550	01072	00367	2	904 FRANKLIN AVENUE
ORDEN,ZACHARY S&STACEY K	0274	3401	26	C0075	33510	03656	01878	2	29 SPRING WOLF TRAIL
ORING, DAVID & PAMELA	0185	2310	1.11		25060	08865	00075	2	706 CINNAMON LANE
ORLOV, LEONID & ORLEVA, YELENA	0187	2313	7		14795	04274	00577	2	760 APPLE RIDGE ROAD
OROPOLLO, LISA	0271	3401	26	C0042	33510	04170	00576	2	5 SILENT NEST WAY
OSAF0, FRANK CHARLES TRSTE	0233	2701	1.01		31520	03344	02092	2	125 HELEN COURT
OSBORNE,WILLIAM G.	0149	2201.02	6		20340			2	834 AZTEC TRAIL
OSTROVSKY, ELEANOR	0203	2416	1.05		27300	03726	01288	2	538 HADDON PLACE
OTAZU, RAYMOND	0129	1607.07	15		17430	01430	00707	2	719 SURREY LANE
OTTOMANELLI, MICHAEL F TRSTES/ETAL	0138	2101.10	1.03		36210	05223	01308	2	950 SCIOTO DRIVE
OUHIDA, MUSTAPHA ETALS	0282	3403	5	C4101	33510	03679	00562	2	64101 NORTHWOOD DRIVE
OZKAN, HASEM & YILDIZ	0171	2304.02	8		23170	05513	01650	2	757 WALNUT DRIVE
PABBA, PRAVEEN KUMAR & SUMATHY	0055	1303.01	8		7080	05356	01556	2	868 WOODFIELD ROAD
PACE, KEVIN & JILL	0034	1204	7		00000466	04755	00951	2	202 FRANKLIN FARMS COURT
PAEPRER, ROBERT F	0172	2304.03	6		23630	09372	00024	2	710 OAK LANE
PAGANO CARMEN	0095	1431	29		12550			2	982 CRYSTAL LAKE TERRACE
PAGANO, ALDO T. JR & JESSICA I.	0222	2516	2		29870	08231	00639	2	309 LENAPI DRIVE
PAGANO, RICHARD P & CAROL A	0209	2503	1	C1302	28090	05409	01810	2	63 BENTLEY DRIVE
PAGANO,ELISEO & LYDIA	0249	3103.01	23		33190			2	612 HIGH MOUNTAIN ROAD
PAGANO,RICHARD F & BARBARA LYNN	0091	1428	10		11840			2	933 CRYSTAL LAKE TERRACE
PALADINO, JAMES & NICOLE	0009	1107	1.03		910	04995	01604	2	924 LAURIE LANE
PALAZZOLO-PERINI, SAMANTHA ETAL	0181	2307.02	1.03		24240	03419	02231	2	910 HURON ROAD
PALMERI, PAUL N. & KIMBERLY C.	0168	2303.01	18		22780			2	737 COTTONWOOD DRIVE
PALMINTERI, ANTHONY & GAIL	0235	2702	1		31560	08262	00798	2	200 WOODSIDE AVENUE
PALMISANO, JOHN & SUSAN	0100	1504	6		13170	08432	00307	2	901 FRANKLIN AVENUE
PALUMBO, ALDO & PHYLLIS	0269	3304	28		35250	00000	00000	2	715 EWING AVENUE
PALUMBO, GIOVANNI	0183	2309.02	2.01		24830	03910	01802	2	710 GINGER LANE
PALUMBO, NICHOLAS (ETAL)	0153	2201.07	7		20970	01650	00956	2	368 LONGBOW DRIVE
PANAGIOTOPOULOS, GEORGIOS&ALEXANDRA	0258	3207	17		35760	04381	00965	2	116 DELAWARE LANE

## TAXING DISTRICT NO. 20 FRANKLIN LAKES

## COUNTY NO. 02 BERGEN

NAME OF OWNER ADDITIONAL OWNERS	PAGE NO.	BLOCK NO.	LOT NO.	LOT QUALIF.	ACCOUNT NO.	DEED BOOK PAGE	CLASS	PROPERTY LOCATION
PANAGIOTOPOULOS, GUS & ASPASIA	0172	2304.04	2		23460		2	530 HUCKLEBERRY LANE
PANDOLFO, GERARDO & JOANN	0288	3405	1		33510	04570 01909	2	22 SPRING WOLF TRAIL
PANG, LISA Y TRSTE	0046	1210	6.04	C0141	5810	05133 01762	2	221 CHICKASAW TRAIL
PANIAGUA, JESSICA	0283	3403	5	C4202	33510	04589 01751	2	64202 NORTHWOOD DRIVE
PANTANO, JOSEPH & TINA	0207	2420	2.05			00203 01041	2	418 COBBLESTONE COURT
PANTANO, RICHARD	0105	1505	1		13850	02133 00726	1	BEECH ST TRIANGLE
PANYI, ANDRAS & BERNADETTE	0079	1409	2		9890	09545 00455	2	713 COLONIAL ROAD
PAPACCIOLI, BRYAN & GRACIELA	0156	2202.04	1.01		21420	02124 02277	2	966 HURON ROAD
PAPALEO FRANCIS & WENDY	0101	1504.03	6		13380		2	768 RIVEN WOOD ROAD
PARACHINI, MAICHAEL & ASHLEY	0270	3401	17		33510	03624 00696	2	11 ORANGE MILL COURT
PARAGON PROPERTY HOLDINGS LLC	0032	1202.07	21		3910	02788 02241	2	955 BRIARWOODS ROAD
PARASCANDOLA LOUIS J & CAROL A	0172	2304.03	10		23670		2	709 WALNUT DRIVE
PARASSIO, GREGORY & GALORENZO, CARA	0037	1207	5.01		4720	04826 00401	2	206 TERRACE ROAD
PAREKH, BIJAL & PURVI	0107	1510	4		14170	03527 01021	2	350 PULIS AVENUE
PAREKH, MAHENDRA & JOAN N	0018	1110.05	21		2010		2	317 WICHITA TRAIL
PARIAN, JOSEPH & ELAINE	0058	1305	14				2	741 WOODED TRAIL
PARIKH, MANU & NIRMALA	0244	3101.02	1.05		38140		2	209 STOKES FARM ROAD
PARIOT, CHRISTOPHER B & DEBRA	0260	3301	8		34400	01774 00588	2	736 ORCHARD LANE
PARISI, STEVEN P & ALLISON	0053	1302.03	3.01		6800	01168 00814	2	772 MCCOY ROAD
PARK, D. NAN	0002	1105	2		210	00097 01792	2	968 LILY POND LANE
PARK, DONG HOE & IL HYANG	0075	1402	25		9380	08207 00183	2	218 CEDAR STREET
PARK, HAELEY KYONG	0071	1315.01	4.03		8900	09185 00384	2	613 KNOLLWOOD ROAD
PARK, PAUL & HEYOUNG	0276	3401	27	C0104	33510	03588 01847	2	9 PLEASANT VIEW LANE
PARK, YONG & RO, JI EUN	0272	3401	26	C0059	33510	04786 01018	2	9 SUMMERFIELD PASS
PARKER, JODY & JORDANA	0186	2312	6		24895	01168 01006	2	773 SANTA FE TRAIL
PARNES, TERISE B & ERIC M	0276	3401	27	C0109	33510	04854 01350	2	21 PLEASANT VIEW LANE
PAROWSKI, STEPHEN & SUPRIYA M	0016	1110.03	3		1770	05151 00515	2	357 ALGONQUIN ROAD
PARR, BETH	0131	1608	4		17760	08487 00358	2	338 PULIS AVENUE
PARSEGHIAN, EDWARD & ALICE	0035	1206	11		4440	00000 00000	2	231 OLD WAGON ROAD
PARSEGHIAN, GREGORY & BERDJOU	0068	1314.04	18		8760	00000 00000	2	727 CHESTNUT PLACE
PASCAL ASSOCIATES INCORPORATED	0169	2303.02	17		22860	02239 00697	2	793 HIGH WOODS DRIVE
PASENCHUK, MICHAEL	0152	2201.05	10		20880	02158 00584	2	212 ARROW LANE
PASQUALE, SUSAN	0210	2503	1		28230	00000 00000	2	24 BENTLEY DRIVE
PASQUARIELLO, ROLAND & DANIELLE	0056	1303.03	3.01		6980	02438 00094	2	860 MEADOW LANE
PASSANTINO MELCHIORE & ALICE F	0264	3303	13		35010		2	324 GEORGE STREET
PASSERO, ANDRE J ETAL	0087	1424	7		11580	01869 02268	2	744 SUNSET TERRACE
PATEL, AMIT A & FULTON, MARTIN	0012	1107	15.04		1280	04652 01382	2	378 HILLVIEW TERRACE
PATEL, ANAND & SANGEETHA	0199	2413	1.02		26830	00000 00000	2	486 PACKER AVENUE
PATEL, DILIP & MAYA	0035	1205	6.02		4330	02181 02096	2	1085 FRANKLIN LAKE ROAD
PATEL, LINABEN N & NITIN H	0239	2709	10.01		32050	08630 00793	2	50 BIRCH ROAD
PATEL, MANISH & NIPA	0071	1315	1		8810	00490 00726	2	653 KNOLLWOOD ROAD
PATEL, RAGHAV & KOMAL R	0060	1307	1.11		7500	04324 00702	2	815 POND BROOK ROAD
PATEL, RAJIV J	0076	1404	3.04			03219 00293	2	921 HILLTOP TERRACE
PATEL, REKHA R. & REKESH P.	0031	1202.07	11		3810	09085 00156	2	644 FARMDALE ROAD
PATEL, SAAGAR & TORAL	0270	3401	13		33510	03884 01542	2	3 ORANGE MILL COURT
PATEL, PARITA & SUDEV	0271	3401	21		33510	03619 00020	2	10 ORANGE MILL COURT
PATERSON ARTHUR J & LAURA A	0032	1202.07	23		3930		2	939 BRIARWOODS ROAD
PATERSON, KRISTINE & ROBERT	0225	2602.04	3		30990	05120 01278	2	935 LOCH ROAD
PATIL, VISHWAS	0208	2503	1		28030	00543 01126	2	47 BENTLEY DRIVE
PATRICK, MICHAEL A & DIXON, RANDY L	0090	1427.03	1		11720	08754 00301	2	717 ASHMONT ROAD
PATTERSON, TIMOTHY & DAWN	0044	1209	15.01		36750		2	964 DOGWOOD TRAIL
PAUGA ALVIS & ANNE R	0079	1409	2.02		9950		2	580 KIOWA DRIVE
PAUL & JULIE PALMINTERI REV LIV TR	0059	1306	3		7380	04626 00992	2	1114-16 HIGH MOUNTAIN RD
PAULIUS, RAYMOND & RENATA	0216	2510	2.02		29080	09492 00204	2	852 OLD MILL ROAD
PAULSON, PHOTOS & NONA	0020	1110.07	9		2340		2	738 DAKOTA TRAIL
PAUWELS WM A & MARY LU	0142	2101.12	9		18820		2	911 MOHAWK ROAD
PAVUR, JOSEPH & MARINA	0252	3105.03	4		33660	08210 00992	2	276 WAYFAIR CIRCLE
PAYANO, ALEX & JOHANNA JAQUEZ-	0221	2515	11		29750	05383 00216	2	769 OLD MILL ROAD
PAYAPILLY, JOHN & PREETHY	0033	1203	5		4100	08568 00753	2	884 COLONIAL ROAD
PAYTON, ROBERT & AMY	0218	2511.03	11		29330		2	740 LAWLINS ROAD
PAZOS, RAMON & MELBY	0198	2411.02	6		26560	00848 01057	2	463 BLUE HILL TERRACE
PEARSON RICHARD D & MARY ANN	0126	1607.02	12		17080		2	844 TRAILING RIDGE ROAD
PEASE, THOMAS & LEA	0179	2307	1.03		24480	08550 00074	2	755 SHOSHONE TRAIL
PECORELLI, THOMAS J & ANNMARIE M	0191	2406.01	3		26100	00873 02292	2	280 FOREST GLEN AVENUE
PELIGRI, CRAIG S	0187	2312	17		36560	04145 01151	2	713 HIGH WOODS DRIVE
PELLEGRINO, PAUL	0193	2409	3.05		26080	03043 00915	2	332 FOREST GLEN AVENUE
PELLIZZI, RICHARD & VERONICA	0044	1209	14		5480	08792 00122	2	14 LOWER TRAIL
PELTZ, ROBERT & ROSLYN	0141	2101.11	10		19540	00000 00000	2	873 OLENTANGY ROAD



## TAXING DISTRICT NO. 20 FRANKLIN LAKES

## COUNTY NO. 02 BERGEN

NAME OF OWNER ADDITIONAL OWNERS	PAGE NO.	BLOCK NO.	LOT NO.	LOT QUALIF.	ACCOUNT NO.	DEED BOOK	DEED PAGE	CLASS	PROPERTY LOCATION
PENNA, MARK D.	0212	2503	1	C7.01	28460	08614	00488	2	8 BENTLEY DRIVE
PENNA, ROBERT F. & ANGELA A.	0125	1607.01	9		16930			2	837 SHADOW RIDGE ROAD
PENQUE, SCOTT A	0209	2503	1	C1402	28130	01658	00747	2	69 BENTLEY DRIVE
PENSA, WALTER C. & COLLEEN	0214	2504.01	24		28800			2	214 MABLE ANN AVENUE
PENZA, WILLIAM SCOTT (ETAL)	0111	1511.04	4.04		14770	01494	01051	2	845 CIRCLE AVENUE
PEPE, CHRISTOPHER P & ASHLEY M	0070	1314.08	2		8530	03135	00754	2	697 KING ROAD
PERAGALLO, ROY L. & JOAN G.	0233	2608	3		31360			2	319 WOODSIDE AVENUE
PERALTA, JOSE & MERCEDES	0206	2419.03	5		27750	09134	00014	2	426 VANCE AVENUE
PEREZ, ALEJANDRO & CATHLEEN	0213	2504.01	9		28680			2	236 MABLE ANN AVENUE
PEREZ, ANTONIO & MIREYA TRSTES	0196	2410	2.01		26390	05199	01206	2	254 TORTOISE LANE
PEREZ, JEFFREY TRUSTEE	0206	2419.03	2		27720	04920	01842	2	402 VANCE AVENUE
PEREZ, MAYRA	0283	3403	5	C4204	33510	03536	01907	2	64204 NORTHWOOD DRIVE
PEREZ, MICHAEL & CLEOPATRA K	0259	3207	28		35900	00197	01063	2	101 DELAWARE LANE
PERKINS, ARLEEN	0055	1303.02	3.01		6880	00003	01827	2	830 COLONIAL ROAD
PERNETTI, THOMAS S. & TRACEY E.	0230	2602.11	8		36000	08432	00267	2	312 HOBAR COURT
PEROLLI, SKENDER	0098	1503	5		12950	02045	01138	2	195 LAKESIDE BOULEVARD
PERRELLY (TRUST), ELIZABETH M	0046	1210	5		5750	08709	00283	2	969 FRANKLIN LAKE ROAD
PERRONE, DAVID J & MERDITH G	0218	2511.02	3.01		29270	03876	00473	2	774 OLD MILL ROAD
PERRONE, DONILE (MASSA)	0218	2511.02	3.02		29260	01876	00889	2	766 OLD MILL ROAD
PERROTTA, GIUSEPPE & OLGA	0083	1417	3		10120	00000	00000	2	1039 SIOUX LANE
PERROTTA, PETER & WHITNEY	0073	1317	3.01		9070	01805	01864	2	711 SUMMIT AVENUE
PERRY, DEBRA M.	0211	2503	1	C3.02	28330			2	3 BENTLEY DRIVE
PERSUAD, JOSHUA & KAVITHA	0277	3401	30		33510	03737	00857	2	59 NORTHWOOD DRIVE
PERTI, RAJEEV & SUCHITA	0016	1110.04	1		1810	02142	00013	2	649 DAKOTA TRAIL
PESCE, JEANNE K	0174	2304.05	5		23340	00353	00772	2	740 WALNUT DRIVE
PESCE, THOMAS	0210	2503	1	C1602	28210	00131	00284	2	28 BENTLEY DRIVE
PETERS, DENNIS & AMELIA	0248	3103.01	13		33090	09364	00413	2	525 RESERVOIR DRIVE
PETERS, DENNIS & SUKI	0193	2409	6		26230			2	608 FRANKLIN AVENUE
PETERS, JOSEPH W & NADA M	0256	3203.02	6		33960	02968	02414	2	732 JANE DRIVE
PETERS, SCOTT & JULIE	0225	2602.02	4		30460	00314	02226	2	293 GREEN RIDGE ROAD
PETERSON, LISA J & DANIEL J	0271	3401	26	C0045	33510	04831	01791	2	11 SILENT NEST WAY
PETICCA, FRANK & JACQUELINE	0069	1314.05	3.01		00000928	08386	00274	2	1025 CLARK ROAD
PETRILLO, ADAM & ELIZABETH	0056	1304	1.03			04551	01428	2	103 GREENFIELD HILL
PETRINO ROGER T & ANGELA	0113	1514	2		15110			2	844 CIRCLE AVENUE
PETRO, CHRISTOPHER D & LISA M	0084	1417.01	25		11160	02575	01761	2	796 SUNSET TERRACE
PETRONE, STEVEN	0036	1207	1.03		4185	03071	00832	2	809 LENEL LANE
PETROVSKI, GJOKO & SUZANA	0251	3103.03	7		33450	03833	00218	2	615 RESERVOIR DRIVE
PETRUZZELLA, PANTALEO & GISELLA	0215	2506	6		28890	09275	00144	2	731 FRANKLIN AVENUE
PETRUZZELLA, VINCENT & SUSAN	0010	1107	2.03		960	00800	00214	2	925 LAURIE LANE
PFISTERER, DENNIS J & EDEL K	0238	2709	7		32020	04179	01099	2	84 BIRCH ROAD
PFISTERER, DIETER & LINDA RIVELI	0055	1303.01	10		7100	02446	00868	2	757 MCCOY ROAD
PFLUEGER, MICHAEL E & CAROLYN F	0069	1314.05	5.01		8270	05243	00516	2	995 HIGH MOUNTAIN ROAD
PHALON, DENIS & CAROLYN	0278	3402	13	C0003	33510	03100	00705	2	5 RISING TRAIL LANE
PHILLIPS, KLEOPATRA	0253	3201	2		33840	09476	00284	2	304 SWEETBRIAR COURT
PHILLIPS (TRSTE), JEANNE M	0245	3101.02	1.08		38170	01197	00740	2	221 STOKES FARM ROAD
PHILLIPS, EILEEN MARIE	0125	1607	2.01		16760	03582	00180	2	312 PULIS AVENUE
PHILLIPS, JOHN & EVANGELIA	0048	1210	15.04		6100	08705	00646	2	219 OTTOWA LANE
PHILLIPS, NICOLE A	0079	1409	2.03		9960	04360	00079	2	572 KIOWA DRIVE
PI, YOUNG MOON & SUHNA	0212	2503	1	C9.04	28560	02347	00009	2	35 BENTLEY DRIVE
PICCINI, JEREMY S	0132	1610	4		17900	02243	01815	2	149 PULIS AVENUE
PICINICH, DAVID & JOYCE K.	0028	1202.02	7		00000384	08508	00681	2	220 BAYBERRY LANE
PICKENS, JOHN & JENNIFER	0238	2709	2.02		31930	02693	01641	2	296 GLEN PLACE
PICKETT, YOLANDA & OLIVERA, CEDRIC	0243	2712	9		32520	04696	00159	2	120 BIRCH ROAD
PIDGEON JAMES & BARBARA	0213	2504	5.01		26640			2	213 MABLE ANN AVENUE
PIEDRABUENA, CESAR	0283	3403	5	C4104	33510	03577	01771	2	64104 NORTHWOOD DRIVE
PIERCE, ELIZABETH & RICHARD W	0094	1431	12		12400	04847	00500	2	971 PINES TERRACE
PILATO, TOBY G & CHRISTINA D	0154	2201.07	8		20980	04344	00536	2	376 LONGBOW DRIVE
PILINCI, GEZIM	0266	3303.01	20		35070	09177	00332	2	217 MABEL PLACE
PIMENTA, CESARIO & ANTONINA	0139	2101.10	15		19750	03414	02043	2	873 CHEROKEE LANE
PINA, JENNIFER ITURRALDE	0034	1205	1.04		00003864	02844	00870	2	101 JASMINE COURT
PINEIRO, DANIEL & REQUENA, CYNTHIA M	0110	1511.03	1.04		14700	08896	00206	2	708 SNEIDER LANE
PINES, DR. BRUCE J. & MELISSA S.	0150	2201.04	1		20430			2	818 HIGH MOUNTAIN ROAD
PIRO, RICHARD N. & RISPOLI, LAUREN	0004	1106	20		490			2	714 SOMERSET STREET
PIRONE, ANTHONY & PHYLLIS A.	0186	2312	9		24925	00000	00000	2	786 SANTA FE TRAIL
PIROPATO, JOHN LEONARD & OLGA	0018	1110.05	22		2020			2	316 IROQUOIS LANE
PIRRMAN, BARRRY & CHRISOULA	0056	1304	1.01		00003781			2	101 GREENFIELD HILL
PIRRMANN, BARRY & CHRISOULA	0148	2201.01	5		20140	01815	02189	2	203 CREOLE LANE
PIRRMANN, BARRY J. & CHRISOULA S.	0156	2202.03	11		21650	08392	00706	2	833 CHIPPEWA TRAIL

## TAXING DISTRICT NO. 20 FRANKLIN LAKES

COUNTY NO. 02 BERGEN

NAME OF OWNER ADDITIONAL OWNERS	PAGE NO.	BLOCK NO.	LOT NO.	LOT QUALIF.	ACCOUNT NO.	DEED BOOK	DEED PAGE	CLASS	PROPERTY LOCATION
PISA, ALBERT A	0221	2515	8		29730	03846	01505	2	757 LAWLINS ROAD
PISA, JOSEPH	0058	1305	11					2	738 WOODED TRAIL
PISA, MARC & ROXANNE	0222	2516	9		29940	00189	00605	2	341 LENAPI DRIVE
PISANI, MICHAEL	0162	2205	3	0.06		02109	02216	2	401 JAY COURT
PISCIOTTA, DOMINICK N	0218	2511.02	3		29280	01127	00023	2	782 OLD MILL ROAD
PISCIOTTI, NICHOLAS A & DANIELLE M	0224	2602	5		30960	00719	02336	2	360 BRIARLY DRIVE
PITTS, MARK	0178	2304.09	14		24070	01898	01059	2	801 ONEIDA TRAIL
PIZZA, JOSEPH & LAUREN	0153	2201.07	3		20930	09224	00318	2	336 LONGBOW DRIVE
PIZZA, JOSEPH M & LAUREN E	0272	3401	26	C0053	33510	04911	00101	2	29 SILENT NEST WAY
PIZZOLO, KEVIN & VANESSA	0030	1202.06	4		3610	04924	01509	2	227 OLDWOODS ROAD
PIZZOLO, THOMAS & DAWN	0151	2201.04	16		20580	08452	00506	2	200 OTTOWA LANE
PJETRI, ERMANDI & MIMINI, AIDA	0189	2401.02	1		25330	04504	01287	2	690 FRANKLIN AVENUE
PLACER, ROGER DANIEL& RUND, REBECCA	0220	2515	5		29700	04154	00426	2	743 LAWLINS ROAD
PLATINUM PROPERTIES ASSOC LLC	0118	1519	9		15940	01907	01316	1	777 FRANKLIN AVENUE
PLATINUM PROPERTIES ASSOC LLC	0118	1519	10		15950	01907	01316	4A	777 FRANKLIN AVENUE
PLATNER, DONALD TRSTE	0061	1309	3	0.05	36290	04816	01192	2	211 BIRDSONG TERRACE
PLIPOSIAN, VREJ & ASSLAN, EPUR	0069	1314.05	3	0.06	8210	03494	01000	2	1023 HIGH MOUNTAIN ROAD
PODELL, DAVID P	0241	2711	6	0.01		08430	00764	2	501 TIMBERLINE DRIVE
POKORSKI, MICHAEL P & ALEXIS G	0270	3401	8		33510	03206	00601	2	17 NORTHWOOD DRIVE
POKROVSKY, NICHOLAS N JR (@NIKOLAI&L.	0104	1504.04	12		00001431	09027	00026	2	838 IRON LATCH ROAD
POLANCO, ALEXANDER & MARYAM	0093	1430	1		00001273	04560	00535	2	944 PINES TERRACE
POLANCO, MANUEAL	0233	2608	2		31350	04621	01853	2	327 WOODSIDE AVENUE
POLEVOY, JEFFREY T. & SHERRY L.	0261	3301.01	2		34370	08303	00046	2	745 ORCHARD LANE
POLICASTRO, JOHN & LISA	0272	3401	26	C0056	33510	05039	00169	2	3 SUMMERFIELD PASS
POLIZZI, MICHAEL A. & MARY E.	0213	2504.01	17		28740			2	226 MABLE ANN AVENUE
POLK, MICHAEL B ETAL	0133	2101	1	1.11	18030	01959	01925	2	319 ALGONQUIN ROAD
POLLACK, SETH & MONICA	0206	2419.02	3		27700	08949	00178	2	380 VANCE AVENUE
POLLARO, RAIMONDO & GLORIA	0092	1429	1		12120	00000	00000	2	912 FRANKLIN AVENUE
POLLI, ANGELO V	0103	1504.03	31		13640	01868	01714	2	910 IRON LATCH ROAD
POLNER, ALEX & JOANNE	0144	2101.14	8		19950	08326	00568	2	651 WINDING HOLLOW DRIVE
POMERANTZ, SCOTT BARRY& RANDI NEUMANN	0007	1106.02	8		790	08181	00871	2	801 SUSSEX ROAD
PONTONE, ALFONSO & MARIA	0100	1504.02	1		13270	02112	01425	2	700 IRON LATCH ROAD
PONTRELLI (ETC), CHRISTOPHER	0146	2101.16	16		1991	08757	00293	2	804 SCIOTO DRIVE
POPA, VINCENTIU & IONELA IORDACHE	0176	2304.07	18		23850	02080	00278	2	719 BUTTERNUT DRIVE
POPIK, ANDREW H & FRIEND, JUDITH N	0163	2206	2	0.03	22225	04765	00207	2	754 BARNSTABLE LANE
POPOLO, MICHAEL & DEBRA	0007	1106.02	12		830			2	504 HAMPTON HILL ROAD
POPOWITZ, ALLEN J & EMILY R	0227	2602.06	6		30390	00195	02447	2	271 ARBOR ROAD
POPPE, GLEN & GINA	0225	2602.02	7		30490	08596	00602	2	317 GREEN RIDGE ROAD
POPPE, KEVIN D & PATRICIA E	0244	3101.01	5		32720	00852	01488	2	686 YUMA COURT
PORCARO, PETER M & LAURA	0226	2602.05	10		30590	02110	02238	2	206 ARBOR ROAD
PORTALE KAREN M.	0222	2516	6		29910	00000	00000	2	327 LENAPI DRIVE
PORTANNESE, DIANE DAWN	0060	1307	2	1.17	7530	04239	00582	2	825 FOX HEDGE ROAD
PORTER, BRANDON C & LAUREN	0022	1110.09	2		2120	04252	01656	2	650 DAKOTA TRAIL
PORTER, DAVID & ROSEMARY	0014	1110.01	13		1540			2	330 ALGONQUIN ROAD
POTENZA, MICHAEL	0046	1210	6	0.03	5800	01196	01199	2	211 CHICKASAW TRAIL
POWERS, DANIEL & LAUREN	0159	2202.06	1		21700	03838	00966	2	806 MINSI TRAIL
PRATTS, SDARLING & ISRAEL JR	0284	3403	5		33510	03321	00506	2	66203 NORTHWOOD DRIVE
PREMTAJ, THOMAS & MARY	0012	1107	13		1220	01832	02377	2	1058 FRANKLIN LAKE ROAD
PRENTICE, CHARLES & PATRICIA	0023	1201.02	4		2970	09534	00049	2	401 WALDER DRIVE
PRESSMAN, ROBERT & ELIZABETH ELLEN	0139	2101.10	5		19650	08247	00518	2	896 OLENTANGY ROAD
PRESTIGION LLC	0234	2701	1	0.06	31470	04452	01144	2	90 HELEN COURT
PRICE, FRANCIS & MEGAN	0148	2201.01	8		20170	01731	01326	2	861 AZTEC TRAIL
PRIMERANO, JOHN & ROBERTA S	0123	1601.03	18	0.02	38080	08236	00777	2	798 PONY TRAIL
PRINCE, PETER L	0090	1428	5		11790	02086	00047	2	916 FRANKLIN AVENUE
PRINCIOTTA SR, BRIAN C	0141	2101.11	15		19590	04193	00653	2	915 OLENTANGY ROAD
PRINCIOTTA, KRISTIN	0136	2101.08	8		18510	01642	01907	2	236 SEMINOLE LANE
PRINCIPE, DAVID	0033	1203	10		4130	02946	00658	2	870 COLONIAL ROAD
PROCIDA, RONALD	0186	2311	1	0.04	25150	04769	00495	2	690 EWING AVENUE
PROFESSIONAL GOVERNMENT ASSOC LLC	0039	1207.02	1	0.04	4580	05162	00492	1	249 TERRACE ROAD
PRONTI, ARTHUR & MARGARET	0045	1209	25		5640	08563	00841	2	990 DOGWOOD TRAIL
PRUSHAN, DAVID	0278	3402	13		33510	03061	01269	2	45 HAZY GATE TERRACE
PRUSIENSKY, WILLIAM & KAREN	0184	2310	1	0.02	25030	02121	00102	2	626 ORCHARD LANE
PRUSSAK, JOANN	0192	2408	1	0.01	25760	09182	00071	2	631 FRANKLIN AVENUE
PRYTHERCH, KENNETH & EVELYN M	0058	1305	4	0.01	7340			2	821 COLONIAL ROAD
PSIROGIANES, JASON & KATHLEEN	0153	2201.06	18		20780	08523	00720	2	359 LONGBOW DRIVE
PUERTAS, DANIEL TRSTE	0161	2204	12		22110	05059	00763	2	781 COMANCHE LANE
PUGSLEY, CHAD & MIAO, MELISSA	0007	1106.05	1		355	03089	01000	2	519 HAMPTON HILL ROAD
PUISONETTI, ROBERT & KITOVA, IRINA	0192	2406.01	3	0.09	26190	05530	00477	2	256 FOREST GLEN AVENUE

## TAXING DISTRICT NO. 20 FRANKLIN LAKES

## COUNTY NO. 02 BERGEN

NAME OF OWNER ADDITIONAL OWNERS	PAGE NO.	BLOCK NO.	LOT NO.	LOT QUALIF.	ACCOUNT NO.	DEED BOOK	DEED PAGE	CLASS	PROPERTY LOCATION
PULLARO, JANE H	0105	1504.04	18		13840	09281	00435	2	886 IRON LATCH ROAD
PUMA, PATRICIA & MICHAEL	0021	1110.07	21		2460	04166	00395	2	686 SHAWNEE DRIVE
QAMAR, MUHAMMAD & GHAZALI, FARHEEN	0127	1607.06	5		17480	03385	00129	2	730 GALLOPING HILL ROAD
R.H. SURGENT, L.L.C.	0014	1110.01	12		1530	08205	00018	2	320 ALGONQUIN ROAD
RAA LAKES LLC	0074	1317.01	2		9190	03431	01661	2	982 ARAPAHO TRAIL
RAAB, RAJNIK W TRSTE	0008	1106.06	2		485	02547	01420	2	4 SHINNECOCK TRAIL
RABAH, KANAR & SALT, DANA	0063	1311.01	5		7940	03094	01335	2	274 HAVEN ROAD
RABINOWITZ, ADAM & TIFFANY	0102	1504.03	22		13540	04906	01037	2	717 NATURES WAY
RADIGAN, CHRISTOPHER M & CAROLYNE	0243	3101	1.02		32550	04668	00243	2	700 CALUSA TRAIL
RADOVICI, MICHAEL & FINKLE, JAMES	0061	1308	1.01		7600	05226	00400	2	834 SUMMIT AVENUE
RAFF, MICHAEL S.	0206	2419.01	6		27650	08621	00125	2	395 VANCE AVENUE
RAFF, STEPHEN	0146	2101.17	2		19180	09523	00138	2	212 OSAGE LANE
RAFFAELE, FRANK & ANTOINETTA	0247	3102	9		32950			2	948 EWING AVENUE
RAFFERTY, BRIAN & MARIA	0121	1601.02	1.13			03177	00407	2	844 PHELPS ROAD
RAGASA, ROBERT JOSEPH & ZOE ELIZABETH	0202	2414.01	5.02		27060	01567	00830	2	202 TANGLEWOOD COURT
RAHAT-MUQTADIR, SAM & LASMIN, SONIA	0138	2101.09	9		20010	02576	02440	2	912 CHEROKEE LANE
RAI, HARPAL	0062	1310	1.02		7720	01603	00852	2	1137 HIGH MOUNTAIN ROAD
RAI, KHALDOUN	0246	3102	3.03		32810	04566	01819	2	322 WATERVIEW DRIVE
RAIA, JOSEPH A. & NADINE	0066	1314.02	12		8500	08594	00482	1	665 GLENDALE ROAD
RAIA, JOSEPH S & ANNETTE	0064	1311.02	7		8000			2	265 HAVEN ROAD
RAINERI, JOHN	0196	2410	2.03		26400	01613	01921	2	270 STEVES LANE
RAINERI, JOHN M & DONNA M	0036	1206	18		4510	08314	00339	2	225 HIDDEN POND PATH
RALPH ROSENBLUM MARITAL TRUST	0153	2201.06	13		20730	09592	00458	2	201 SAGAMORE LANE
RAMAPO REGIONAL HS	0265	3303	22		35090			15A	350 GEORGE STREET
RAMAPO REGIONAL HS	0267	3304	2		35520			15A	575 FRANKLIN LAKE ROAD
RAMBADT, CHARLES & SOUKAS, APHRODITE	0180	2307	1.20		24300	03395	00682	2	939 HURON ROAD
RAMICCIO, RYAN & JESSICA	0095	1431	15		00000	08985	00380	2	979 PINES TERRACE
RAMNANI, RAJINDER & NEELU	0129	1607.08	2		17530			2	742 GALLOPING HILL ROAD
RAMOS, DAVID & LISETTE	0099	1503.02	12		13120	04360	00023	2	750 NATURES WAY
RAMOS, EULOGIO A. & MARIA L.	0171	2304.02	19		23280	00000	00000	2	723 OAK LANE
RAMOS, MARIO TRSTE	0067	1314.04	10		8680	02201	00096	2	710 HICKORY HILL ROAD
RAMPONI, LAURENCE	0010	1107	3.07		1050	04557	00394	2	925 MARIE COURT
RAMSEY, JOHN C & PAULETTE D	0172	2304.03	11		22900	05531	00234	2	600 EWING AVENUE
RAND, DOV & LARISA	0217	2511.01	2.05		29160	08558	00680	2	840 STONEWALL COURT
RAND, BRIAN M & ROSANNA	0066	1314.03	2		8400	04239	00350	1	707 KING ROAD
RANDAZZO, LANA	0140	2101.10	25		19850	02359	01885	2	1000 SCIOTO DRIVE
RANDOLPH, JOHN T & BRANDYN M	0015	1110.02	2		1610	03648	00613	2	400 INDIAN TRAIL DRIVE
RANDOLPH, WILLIE L & GRETCHEN	0256	3203.01	4		34010	08831	00028	2	715 JENNY TRAIL
RAOUF, MEDHAT M. & MAHA A.	0006	1106.02	7		780	00000	00000	2	701 SOMERSET STREET
RAPHAEL, JUSTIN & MARGARET	0167	2303	9		36460	09132	00146	2	799 PEACH TREE LANE
RASNAKE, LUKE B	0252	3105.03	2		33640	00561	00804	2	827 CHARNWOOD DRIVE
RASSEKH, BIJAN	0223	2601	2		30080	05513	00001	2	287 PULIS AVENUE
RASWANT, NEIL & SADANA, AKANKSHA	0196	2410	2.02		00000	04682	00191	2	253 TORTOISE LANE
RATHJEN, JOHN M & PAVELEKOVA, IVETA	0250	3103.02	11		33360	03428	00948	2	631 PAWNEE LANE
RATTNER, JUSTIN EDMUND & LISA	0145	2101.15	10		19120	04655	01287	2	847 SENECA ROAD
RAZDOLSKI, ALEXANDER & OXANA	0023	1201.01	3		2780	00790	00140	2	275 OLDWOODS ROAD
RC ARCHDIOCES OF NEWARK	0157	2202.04	2		21490			15D	787 FRANKLIN LAKE RD
RC ARCHDIOCES OF NEWARK	0157	2202.04	2.02		21490			15B	785 FRANKLIN LAKE RD
RC DIOCESE OF NEWARK	0156	2202.04	1		21070			15E	980 HURON ROAD
REBAK DOUGLAS V & DIANE E	0160	2202.06	3		21720			2	820 MINSI TRAIL
REDDY, VARSHA & VAKANI, APURVA	0044	1209	16		5520	02160	00366	2	950 DOGWOOD TRAIL
REDL, LINDA	0055	1303.01	9		7090	00000	00000	2	767 MCCOY ROAD
REDLITZ, JOSEPH E. & JOAN F.	0087	1424	3		11320			2	734 FRANKLIN AVENUE
REDZEMATOVIC, SAFET & NUSRETA	0153	2201.06	14		20740	03278	00930	2	211 SAGAMORE LANE
REED ACADEMY INC NJ	0237	2707	1.02		31820	04742	01277	15B	800 PARSONS POND ROAD
REED, EVELYN DILLON	0180	2307.02	1		24270			2	936 HURON ROAD
REGAN, KEVIN & MARY SHARON	0258	3207	16		35750			2	112 DELAWARE LANE
REGULAR, ROBERT & LIMOR	0260	3301	4		34610	03972	00418	2	718 CLOVE LANE
REHAIN, THERESA & THOMAS C.	0215	2506	9		28900	00000	00000	2	493 CHERRY STREET
REID, DENNIS & KATHLEEN	0077	1404	23		9760	00000	00000	2	893 HILLTOP TERRACE
REID, DENNIS A & GREGORY	0203	2416.02	1.01		27370	02309	00628	2	545 HADDON PLACE
REINKRAUT, JEFFREY M TRSTES/ETAL	0260	3301	1.01		34580	05442	00027	2	706 CLOVE LANE
REIS, MARIA	0126	1607.03	3		17120	02247	01469	2	801 WINTON GAIT LANE
REISER, ERIC D & LAUREN FISCHBERG	0149	2201.02	10		20380	02278	00155	2	863 TEQUESTA DRIVE
REISMAN, SETH & DANA	0040	1207.03	4.02		4690	05123	00079	2	220 CREOLE LANE
REITZ, JAMES & CAROLYN	0174	2304.05	8		23370	08638	00180	2	716 WALNUT DRIVE
REMOUNDOS (ETAL), CONSTANTINE PETER	0176	2304.07	13		23800	01396	01352	2	767 BUTTERNUT DRIVE
REMZA, MATTHEW M & TORBUS, AGATA	0202	2414	5.08		27130	03735	00942	2	233 TANGLEWOOD COURT



## TAXING DISTRICT NO. 20 FRANKLIN LAKES

## COUNTY NO. 02 BERGEN

NAME OF OWNER ADDITIONAL OWNERS	PAGE NO.	BLOCK NO.	LOT NO.	LOT QUALIF.	ACCOUNT NO.	DEED BOOK	DEED PAGE	CLASS	PROPERTY LOCATION
RENDINE, BRIAN C & STEPHANIE M	0110	1511.03	1.06		14620	05056	01853	2	837 HILLSIDE AVENUE
RENNA, MARK S & DIANE DEVITO-	0102	1504.03	21		13530	03141	00750	2	709 NATURES WAY
RENSSEL, LAURA SIMONYAN	0151	2201.05	5		20830	00942	00534	2	320 FEATHER LANE
REQUENA, ANTONIO & MARIA	0097	1432	14		12750	09354	00005	2	996 PINES TERRACE
RESERVE @ FL HOMEOWNERS ASSOC INC.	0277	3401	31		33510	03030	01979	15F	NORTHWOOD DRIVE
RESERVE @ FL HOMEOWNERS ASSOC INC.	0277	3402	4		33510	03030	01979	15F	2 HOLMHILL CIRCLE
RESERVE @ FL HOMEOWNERS ASSOC INC.	0278	3402	11		33510	03030	01979	15F	20 NORTHWOOD DRIVE
RESERVE @ FL HOMEOWNERS ASSOC INC.	0281	3402	14		33510	03030	01979	15F	58 NORTHWOOD DRIVE
RESERVE @ FL HOMEOWNERS ASSOC INC.	0282	3402	30		33510	03030	01979	15F	VAN HOUTEN AVENUE
RESERVE AT FRANKLIN LAKES HOA INC	0277	3401	28		33510	05405	01299	15F	63 NORTHWOOD DRIVE
RESNICK, MICHAEL R	0273	3401	26		33510	04054	01316	2	17 SPRING WOLF TRAIL
RESTREPO, MICHAEL & JAIME	0076	1404	7		9560	04656	01954	2	898 FRANKLIN AVENUE
REVIA, NODARI & SUKHOVETSKAYA, NINA	0038	1207.01	10		4770	04485	01718	2	339 CRESCENT DRIVE
REYES, JOSE ARISTIDE	0106	1508	42		14060	03947	01023	1	LAKEVIEW BOULEVARD
REYNA, RAMON A & YOCASTA M	0220	2514.03	5.01		29640	03474	00900	2	501 ISLAND WAY
REYNOLDS, IRENE G	0211	2503	1		28390	08895	00354	2	15 BENTLEY DRIVE
REZNICHENKO, ALENA I & ANATOLY Y	0012	1107	9		1140	05493	01498	2	1054 FRANKLIN LAKE ROAD
REZVANI, ABAS A. & VAHIDEH	0179	2307	1.08		24430			2	789 HEMLOCK COURT
RHEE, ANDREW & MOONSUN	0249	3103.01	24		33200	00949	01240	2	620 HIGH MOUNTAIN ROAD
RHODES, JOHN & MARIANNE O'DONNELL	0068	1314.04	17		8750			2	735 CHESTNUT PLACE
RIBEIRO, ROGER & LAURA	0070	1314.06	9		8370	09571	00266	2	688 KING ROAD
RIBUSTELLO, THOMAS D. & DIANE	0193	2409	3.04		26070			2	326 FOREST GLEN AVENUE
RICCARDO, JOSEPH & BEATRICE	0254	3201	5		33875			2	311 SWEETBRIAR COURT
RICCIARDI, PETER & RAMONA	0242	2711	9		32370			2	257 WOODSIDE AVENUE
RICCOBENE, PETER E. & LOUISE W.	0141	2101.11	8		19520			2	857 OLENTANGY ROAD
RICCOBONO, LINDA B.	0244	3101	1.07		32610	08205	00583	2	725 CALUSA TRAIL
RICE, DANIEL A & JOYCE A TRSTES	0147	2201.01	3		00002012	05304	01925	2	820 PUEBLO DRIVE
RICE, PATRICK F. & CATHY ANN	0198	2412	2.01		26610	08431	00380	2	579 SPRUCE LANE
RICE, ROBERT E. & CYNTHIA C.	0185	2311	1.03		25140	08391	00516	2	683 ORCHARD LANE
RICE, SHAWN W & MARIA V PANTANO-	0261	3301.01	1		34500	04188	00101	2	691 ORCHARD LANE
RICHARD KAY REVOCABLE TRUST	0047	1210	8.01		5880	05396	01256	2	720 MACKINAW TRAIL
RIDGE GROUP HOLDINGS LLC	0078	1404.01	4.03		9530	01904	00297	4B	537 COMMERCE STREET
RIGOLI, KERI & ENNIS, GORDON	0217	2511.01	2.06		29170	04969	00302	2	844 STONEWALL COURT
RIGOLosi, STEVEN	0059	1307	1		7390	09412	00416	2	800 POND BROOK ROAD
RIJO, ROBERT & ERIN	0198	2411.02	5		26550	00327	00695	2	467 BLUE HILL TERRACE
RILEY, DAVID (ETAL)	0063	1311.01	6			01700	00453	2	308 HAVEN ROAD
RINALDI, PAUL M	0191	2406	12.05		25720	02749	00631	2	214 FOREST GLEN AVENUE
RIOTTO, CHARLES J	0050	1301	1.04		6367	09055	00412	2	742 MCCOY ROAD
RIOUX, GARRETT	0218	2511.03	3.02		29210	01254	00160	2	764 LAWLINS ROAD
RIOUX, MICHAEL S & SUZANNE RENE	0126	1607.02	9		17050	01451	02277	2	820 TRAILING RIDGE ROAD
RITTER, SCOTT C & COLLEEN M	0023	1201	12		2700	02752	00184	2	276 OLDWOODS ROAD
RIVARA, KEVIN V	0040	1207.03	4.03		4700	01266	01784	2	228 CREOLE LANE
RIVARA, MICHAEL & CAMERON H	0203	2416	1.03		27280	01148	01632	2	524 HADDON PLACE
RIVERA, ALFRED & ROSA E	0115	1516	1.05		15530	08220	00665	2	787 LINDEN WAY
RIVERA, ANTHONY	0084	1417.01	23		11140	04546	01329	2	792 SUNSET TERRACE
RIVERA, DAVID	0198	2412	3		26670	09127	00548	2	524 EWING AVENUE
RIVERA, DOEL J & SONIA A.B.	0101	1504.03	7		13390	08745	00315	2	760 RIVEN WOOD ROAD
RIVERS, COLVIN MOSES	0104	1504.04	8		13740	03250	02067	2	806 IRON LATCH ROAD
RIVERSIDE REALTY ASSOC LLC	0150	2201.04	9		20510	09606	00028	2	860 TEQUESTA DRIVE
RIZZOTTO, ROSANNE D	0245	3101.02	1.12		38210	08764	00614	2	305 WATERVIEW DRIVE
RIZZUTO, JACK & PATRICIA	0202	2414	5.11		27100	03128	00353	2	251 TANGLEWOOD COURT
RN LABORATORIES LLC	0169	2303.02	20		22890	02814	01114	2	969 ARAPAHO TRAIL
ROBERTS, SYDNEY & ANN	0203	2416.02	1		27360			2	576 COVINGTON PLACE EAST
ROBIN, STEVEN A.	0194	2409.01	3.10		25960	08582	00081	2	223 FOREST GLEN AVENUE
ROBINSON, GARY A & DONNA L	0076	1404	8		9570	08156	00868	2	896 FRANKLIN AVENUE
ROBINSON, JAMES W	0105	1506	16		13890	00330	00035	2	225 FOREST STREET
ROCA, RANDE & DARA	0131	1609	1.02		17810	09358	00060	1	160 PULIS AVENUE
ROCCHIO III, ANTHONY & TAMAR	0201	2414	5.03		27200	05081	00461	2	550 FRANKLIN AVENUE
ROCCHIO, ANTHONY	0219	2514.01	5.03		29550	01958	00088	2	491 ISLAND WAY
ROCKLAND ELECTRIC CO	0100	1504	2		13150			4A	897 FRANKLIN AVENUE
ROCKLAND ELECTRIC CO	0113	1512.01	18		15040			4A	889 FRANKLIN AVENUE
ROCKLAND ELECTRIC COMPANY	0113	1512.01	12		14970			1	709 MARDINLY AVENUE
ROCKLAND ELECTRIC COMPANY	0113	1512.01	13		14980			1	717 MARDINLY AVENUE
RODABAUGH, ADAM & LAUREN	0159	2202.06	1.01		21280	02099	00493	2	853 HURON ROAD
RODANO, ANTONIO & MARIA TERESA	0278	3402	8		33510	05496	01429	2	14 NORTHWOOD DRIVE
RODIA, PAOLO & LAURIE KLOSS	0044	1209	18		5540	09005	00038	1	936 DOGWOOD TRAIL
RODRIGUEZ (ETAL), ANDRES	0096	1432	1		12630	01367	00856	2	990 PINES TERRACE
RODRIGUEZ, ALEXIS	0080	1409.01	2.09		9910	02067	01384	2	681 COLONIAL ROAD

## TAXING DISTRICT NO. 20 FRANKLIN LAKES

## COUNTY NO. 02 BERGEN

NAME OF OWNER ADDITIONAL OWNERS	PAGE NO.	BLOCK NO.	LOT NO.	LOT QUALIF.	ACCOUNT NO.	DEED BOOK	DEED PAGE	CLASS	PROPERTY LOCATION
RODRIGUEZ, DOMINGO	0188	2401.01	5		25240	05292	01554	2	671 FRANKLIN AVENUE
RODRIGUEZ, JOHN	0024	1201.02	5		2980	08323	00098	2	1115 FRANKLIN LAKE ROAD
ROE, DAVID C	0119	1601	3.06			08188	00784	2	103 OAK HAVEN LANE
ROE, ROBERT A. & KAREN L.B.	0195	2409.02	3.01		25840	08268	00867	2	503 ALPINE DRIVE
ROFALL, PETER & YOUSSEF, MARIAN	0109	1511	11		14430	03563	01263	2	383 WILDWOOD AVENUE
ROGACKI, WALTER & BARBARA	0096	1432	3		12650	08423	00856	2	984 PINES TERRACE
ROGALSKI, STEVE & ROSANN	0180	2307	1.21		24330			2	931 HURON ROAD
ROGERS, BRUCE & SUSAN	0212	2503	1	C8.01	28500	03145	01666	2	2 BENTLEY DRIVE
ROGERS, PATRICIA	0105	1507	29		13970	08867	00316	2	211 LINCOLN ST
ROKHVARG, ALEXANDER & MARINA	0182	2309	1.04		24640	08195	00131	2	695 PEACH TREE LANE
ROLAND, JERRY	0281	3402	13	C0037	33510	04829	00496	2	6 RISING TRAIL LANE
ROLLO, SEBASTIAN & MICHAELLE	0064	1311.03	2.02		7790	08280	00684	2	1083 HIGH MOUNTAIN ROAD
ROMAINE, ROBERT L. & BEVINN M.	0254	3201	2.01		33850			2	776 EWING AVENUE
ROMAN CATHOLIC CHURCH MOST BLESSED	0157	2202.04	2.01		21510	08403	00766	15D	835 HIGH MOUNTAIN ROAD
ROMANICK MALONE, ESTELLE A ETAL	0054	1302.03	3.06		6790	04543	00585	2	238 VALLEY VIEW DRIVE
ROMANIELLO, CHARLES	0218	2511.03	3.03		29200			2	758 LAWLINS ROAD
ROMANO, MICHAEL DANIEL & NICOLE ANN	0077	1404	24		12790	03280	00290	2	895 HILLTOP TERRACE
ROMARO, JOHN JOSH & JENNIFER CLAIRE	0087	1424	13		11380	03233	01257	2	526 SHIRLEY AVENUE
ROMERO, JESSICA	0283	3403	5	C4205	33510	03605	01636	2	64205 NORTHWOOD DRIVE
ROMERO, VICTOR HUGO	0218	2511.03	3		29230	00302	02294	2	751 OLD MILL ROAD
ROMITELLI, GINO & ERICA	0110	1511.04	3		14480	00000	00000	2	833 CIRCLE AVENUE
RONCHI, FATIMA	0108	1510.01	4		14310	05455	00555	2	876 TRAILING RIDGE ROAD
RONNAU, FRED & SYLVIA	0157	2202.04	1.15		21110	04822	01812	2	798 HURON ROAD
ROSA JR, LEONARD P & LINDA A	0259	3207	26		35880	03836	00468	2	109 DELAWARE LANE
ROSA, JON A & JILLIAN	0253	3105.05	5		33620	08202	00665	2	205 WAYFAIR LANE
ROSA, PAUL W & JACQUELINE NICOLE	0183	2309.01	2.09		24800	03203	01852	2	727 GINGER LANE
ROSANO, JOSEPH & DIANE A	0015	1110.01	14		1550	02189	02302	2	338 ALGONQUIN ROAD
ROSE-HOFFMAN, GERI (ETAL)	0240	2709	18.04		32120	01703	00351	2	10 MILLBROOK LANE
ROSE, SHARON G	0185	2310	1.10		25070	09370	00050	2	712 CINNAMON LANE
ROSEBERRY, DANIEL & CATHERINE	0021	1110.08	4		2500	03354	02412	2	703 CHEYENNE DRIVE
ROSEN, DAVID M. & ANDREA V.	0170	2304.01	1.02		23000			2	267 LYNN DRIVE
ROSEN, DONNA	0065	1311.04	8		36120	00861	02404	2	1041 CLARK ROAD
ROSEN, GARY & SUSAN	0279	3402	13	C0009	33510	03112	01028	2	44 HAZY GATE TERRACE
ROSEN, MARK IRA & ALIZA	0145	2101.15	11		19130	08414	00067	2	855 SENECA ROAD
ROSEN, SCOTT & DEBRA	0239	2709	17.04			04618	01535	2	243 GLEN PLACE
ROSENBERG, HARRISON & DANIELLE	0002	1105	3		220	01328	01078	2	966 LILY POND LANE
ROSENBERG, JEFFREY & MARY G	0239	2709	9		32040	08709	00393	2	70 BIRCH ROAD
ROSENBLATT, LAWRENCE & MICHELLE C	0258	3207	12		35710	02035	00745	2	616 FRANKLIN LAKE ROAD
ROSENBLUM, MARC S. & TERRI L.	0055	1303.02	3.03		6900			2	815 MCCOY ROAD
ROSENSKI, NURIT	0139	2101.10	17		19770	00426	00881	2	893 CHEROKEE LANE
ROSENTHAL, ALAN & KAREN T	0287	3405	1	C0124	33510	05207	01178	2	28 SILVER ROCK WAY
ROSENTHAL, RICHARD	0133	2101	1.02		18080	00014	01735	2	946 FRANKLIN LAKE ROAD
ROSENTHAL, WENDY	0289	3405	1	C0158	33510	04024	00601	2	6 SILENT NEST WAY
ROSIN, HENRY D & NANCY P	0049	1211	1.01		6130	08661	00211	2	1059 DOGWOOD TRAIL
ROSS, STEVEN P. & ERIN M.	0265	3303.01	9		34980	08357	00621	2	321 GEORGE STREET
ROSSI, FRANK J.	0199	2413	1.05		26770			2	498 PACKER AVENUE
ROSSI, GIUSEPPE & JENNA L	0063	1311	7.04			05039	01730	2	103 EVERGREEN COURT
ROSSI, NICOLA & SIMMIE	0246	3101.03	1.05		38280	04216	01782	2	310 WATERVIEW DRIVE
ROSSI, PETER F. & ENZA M.	0134	2101.02	2		18370			2	289 INDIAN TRAIL DRIVE
ROTELLA, JAMIE & MICHELLE	0198	2412	2.02		26620	00501	01359	2	573 SPRUCE LANE
ROTELLA, JOYCE A	0215	2506	11			03773	00061	2	490 CHERRY STREET
ROTELLA, MICHELLE R & JAMIE J	0183	2309.02	2.02		24840	05415	01236	2	702 GINGER LANE
ROTTKAMP, BERTRAND G & JOAN A	0106	1509	12		14090			2	216 WASHINGTON STREET
ROTTKAMP, BERTRAND G & JOAN A	0107	1509	29		14120			1	215 CEDAR STREET
ROUKEMA, GREGORY S. & SUSAN	0020	1110.07	6		2310	00000	00000	2	702 DAKOTA TRAIL
ROVEGNO, FAYE A & ANDREW J	0274	3401	26	C0082	33510	03911	00149	2	5 SILVER ROCK WAY
ROWINSKI, JOHN (TRSTE)	0169	2304	1.03		23080	01840	00550	2	280 LYNN DRIVE
ROWLAND, ALAN & HEISER, CAROLYN	0100	1504.01	9		13260			2	741 RIVEN WOOD ROAD
ROXAS, SENEN & ABIGAIL	0198	2412	2.06		26650	08683	00166	2	572 SPRUCE LANE
ROYER R JAMES & AUDREY M	0239	2709	15		32100			2	240 PARK ROAD
ROZDEBA, JOSEPH & CHRISTOPHA	0008	1106.06	5		515			2	10 SHINNECOCK TRAIL
ROZENBLUM, MARIYA	0224	2602.02	2		30440	04820	01678	2	285 ARBOR ROAD
ROZOVSKY, ALEKSANDR & SVETLANA	0024	1201.02	8		3010	08827	00778	2	305 HOPPER COURT
ROZZO, MARILYN	0281	3402	13	C0039	33510	03173	01489	2	2 RISING TRAIL LANE
ROZZO, CAROL	0209	2503	1	C1301	28080	03625	00758	2	65 BENTLEY DRIVE
RUBERTO, DANIEL & MONIQUE	0213	2504	19		28760	02030	01323	2	221 MAELE ANN AVENUE
RUBIN, BAZHANA	0178	2304.09	10		24030	09370	00263	2	781 ONEIDA TRAIL
RUBIN, MARK S & JOELLE C	0004	1106	16		450	03028	00498	2	721 SOMERSET STREET



## TAXING DISTRICT NO. 20 FRANKLIN LAKES

## COUNTY NO. 02 BERGEN

NAME OF OWNER ADDITIONAL OWNERS	PAGE NO.	BLOCK NO.	LOT NO.	LOT QUALIF.	ACCOUNT NO.	DEED BOOK	DEED PAGE	CLASS	PROPERTY LOCATION
RUBINO, ROBERT D & JANINE	0019	1110.06	3		2160	00344	01428	2	636 OMAHA WAY
RUBY, ERIC & IRINA	0090	1427.02	4		11710	02963	01149	2	670 JUNIPER PLACE
RUDITSER, REBECCA & JONATHAN L	0282	3402	25		33510	05160	00022	2	16 HOLMHILL CIRCLE
RUDNICK, ROBERT & ANDREA R.E.	0175	2304.07	4		23710	00981	01514	2	750 ONEIDA TRAIL
RUFFINO, JOSEPH & JENNIFER	0250	3103.03	1		33390	01310	00670	2	637 WINDING HOLLOW DRIVE
RUGANI, PHILIP & VIVIAN	0209	2503	1	C1404	28150	03229	01535	2	73 BENTLEY DRIVE
RUGGERIO, MARIA ROSARIO	0217	2511.01	10		29320	03053	00739	2	784 OLD MILL ROAD
RUKAJ, LARRY	0212	2503	1	C7.04	28490	03131	02118	2	14 BENTLEY DRIVE
RUNESTAD, CRAIG & RENEE	0236	2705	2		31670	02031	01742	2	701 BARRISTER COURT
RUNESTAD, KAREN A.	0129	1607.07	14		17420	08458	00626	2	713 SURREY LANE
RUPICH, JOHN	0131	1610	2		17870	03952	01117	1	225 PULIS AVENUE
RUPICH, JOHN	0131	1610	2	QFARM	17870	03952	01117	3B	225 PULIS AVENUE
RUPPERT, DIRK PETER & GINA S.	0142	2101.13	5		18890	08939	00149	2	846 SENECA ROAD
RUSHTON, CELESTE L	0038	1207	20		4860	00809	00720	2	354 CRESCENT DRIVE
RUSSELL HALBACH LIVING TRUST ETAL	0058	1305	13			02543	02059	2	733 WOODED TRAIL
RUSSELL, BRADLEY D & MICHELLE S	0073	1317	3.09		9150	03505	00491	2	807 ONTARIO COURT
RUSSO, CHRISTOPHER J. & LORIA	0222	2516	1		29860			2	303 LENAPI DRIVE
RUTHERFORD, DAVID & KAREN	0230	2602.10	7		30240	02491	00271	2	336 BEECHWOOD PLACE
RYAN, JOSEPH B. JR & LILLIAN W.	0050	1301	1.03		6366	08263	00578	2	740 MCCOY ROAD
RYBAK, MICHAEL, ALEKSANDRA & TOMASZ	0086	1421.01	21		11120	08230	00065	2	789 SUNSET TERRACE
RYDZAJ, THOMAS D.	0075	1401	14		9300			2	492 LAKESIDE BOULEVARD
RYPKEMA, PAUL H & MEGHAN ANN	0215	2508	2.01		28970	03755	01145	2	880 OLD MILL ROAD
S & E 2022 FAMILY TRUST	0220	2514.02	5		29600	04905	01387	2	498 ISLAND WAY
SAAD, NORA M	0245	3101.02	1.13		38220	03466	00901	2	309 WATERVIEW DRIVE
SAADAWI, T. & ELMARSIFY, B	0107	1510.01	1		14260	08557	00424	2	852 TRAILING RIDGE ROAD
SABBAGH, BASHAR	0019	1110.07	2		2270	08433	00361	2	670 SHAWNEE DRIVE
SABER, MOHAMED SAID	0239	2709	8		32030	03378	01442	2	76 BIRCH ROAD
SABRA REALTY ASSOC.C/O HOMETOWN PRP	0117	1518	1		15820			4A	795 FRANKLIN AVENUE
SACACINO, WILLIAM C (ETAL)	0177	2304.09	4		23970	01812	02490	2	727 ONEIDA TRAIL
SACCO, JEREMY & DEBRA	0021	1110.08	8		2540	03355	01241	2	663 CHEYENNE DRIVE
SACCO, PETER T & MAUREEN L	0030	1202.06	10		3670	03691	00035	2	980 BRIARWOODS ROAD
SACKS, JONATHAN M.	0128	1607.07	9		17370			2	761 GALLOPING HILL ROAD
SADAT-KETABCHI, PATRICIA JANE	0120	1601.01	5		16150	02627	02110	2	775 RYERSON ROAD
SADDIK, MIRAYE T & YOUNAN, MARK	0266	3304	1.02		35415	05413	01379	2	591 GRANDVIEW TERRACE
SADEGH, ALI M. & GUITA M.	0178	2304.09	11		24040			2	787 ONEIDA TRAIL
SADEJ-ROMAN, MONIKA & ROMAN, ANDREW	0155	2202.02	2		21530	04452	00800	2	903 HIGH MOUNTAIN ROAD
SADIO, SAUD & RIZWANA	0152	2201.06	4		20640	08474	00535	2	215 TOMAHAWK LANE
SADOWSKI, MACIEJ & EDYTA	0233	2608	1		31340	02308	00726	2	337 WOODSIDE AVENUE
SAEED, MOHAMMED N & CHALABI, JUMANA	0045	1210	2		5700	02017	01722	2	995 FRANKLIN LAKE ROAD
SAENZ, FERNANDO	0053	1302.02	3.03		6820	08630	00004	2	762 COLONIAL ROAD
SAFIR, RON A. & ANNA T.	0058	1305	12					2	721 WOODED TRAIL
SAGAR, BIJOY S N (ETAL)	0121	1601.02	8.04			01855	01746	2	510 KINGS POINTE TRAIL
SAHAR(ETAL), DAVID (I)	0258	3207	8.01		34310	01052	01350	2	724 VAN HOUTEN AVENUE
SAHELI, TAREK	0178	2304.09	8		24010	04164	01185	2	769 ONEIDA TRAIL
SAINI, HARJINDER S & KULJIT K.C.	0029	1202.05	5		3500	00532	01839	2	237 BAYBERRY LANE
SAINT JOSEPH CAPITAL LLC	0164	2301	21		22460	01855	01319	2	725 SHADY POND PATH
SAKELLAKIS, EMMANUEL & STAMATINA	0011	1107	5.02		635	01613	01407	2	391 SCHOLAR COURT
SAKER, MANAF & RULA I. SAKER	0240	2710	4		32190	09661	00125	2	105 BIRCH ROAD
SAKOSITS, MICHAEL & NICOLE	0240	2710	7		32240	02468	01672	2	291 CREST PLACE
SALAMA, MINA & ESTEDRAK, MARYZ	0192	2406.01	3.08		26180	03892	00135	2	210 LAUREL LANE
SALAMEH, ISSAM & MONA	0094	1431	10		12380	08992	00466	2	963 PINES TERRACE
SALAZAR, ALBERTO & IVE LISE TORRES	0212	2503	3		28570	08540	00905	2	429 PULIS AVENUE
SALDANO, FRANCO & GABRIELA	0028	1202.02	10		3340	04321	00719	2	883 WOODFIELD ROAD
SALEH, MAHIR M	0124	1606.01	8		16720	04887	01655	2	809 PONY TRAIL
SALEMME, JOHN & REGINA	0229	2602.10	2		30190	04304	00716	2	215 ARBOR ROAD
SALEMME, MICHAEL & STELMACK, LUCAS	0230	2602.11	6		35680	05516	01871	2	855 OLD MILL ROAD
SALERNO, NICHOLAS & KIMBERLY	0058	1305	7		36790	02877	00335	2	774 WOODED TRAIL
SALERNO, ROBERT A.	0216	2510	2.01		29060	03841	00453	2	854 OLD MILL ROAD
SALIM, FADI F & ALDABOUL, MARAH	0287	3404	4		33510	03833	00736	2	11 HOLMHILL CIRCLE
SALLEROLI, JOS M & FLORENCE	0044	1209	20		5570			2	1015 LAKE DRIVE
SALMAN, PAUL & ERIN ELIZABETH	0094	1431	6		12340	01618	02127	2	945 PINES TERRACE
SALOMON, JEFFREY & BARTON, HAYLEY	0070	1314.08	1		8520	02608	00059	2	1011 VALLEY ROAD
SALUJA, ARVINDER S & BANMEET K	0267	3304	1.03		35425	02742	00216	2	588 GRANDVIEW TERRACE
SALUPPO, CAROL A & STEIMLE, D.C	0115	1516	1.06		15540	00842	01019	2	797 LINDEN WAY
SALVATO, JAMES L.	0051	1301	7		6490			2	710 COLONIAL ROAD
SALVIGSEN, STEPHEN & JENNIFER	0059	1305	23		36900	01422	01698	2	856 SUMMIT AVENUE
SALVINI, EMIL & NANCY	0281	3402	13	C0038	33510	03151	02116	2	4 RISING TRAIL LANE
SALYMAN, WALID	0269	3305.01	3		35600	03273	00360	2	580 FRANKLIN LAKE ROAD

## TAXING DISTRICT NO. 20 FRANKLIN LAKES

## COUNTY NO. 02 BERGEN

NAME OF OWNER ADDITIONAL OWNERS	PAGE NO.	BLOCK NO.	LOT NO.	LOT QUALIF.	ACCOUNT NO.	DEED BOOK PAGE	CLASS	PROPERTY LOCATION
SALYMAN, WALID M & OLGA	0071	1315.02	1.01		8840	04086 00372	2	672 KNOLLWOOD ROAD
SAMBALIS, PETER & DAWN MARIE	0144	2101.14	4		19910	03504 00072	2	822 APACHE ROAD
SAMOJEDEN, MARTA & SERAFIN, NICK	0285	3403	5		33510	03957 01435	2	66302 NORTHWOOD DRIVE
SAMSON, ANDREW & LINDA D. BIANCARDI	0087	1424	2.01		11310		2	405 FIELDSTONE COURT
SAMUEL, OSSAMA & HALA	0036	1206	14		4470	01117 00838	2	249 HIDDEN POND PATH
SAMUEL, SAM & MAY	0239	2709	18.01		32120	03365 01600	2	4 MILLBROOK LANE
SAN LUIS, VINSON	0041	1208	7.02		5150	08608 00081	2	1025 COLONIAL ROAD
SANCHEZ, DOUGLAS & LISAMARIE	0139	2101.10	10		19700	04553 01087	2	856 OLENTANGY ROAD
SANCHEZ, OSCAR & TAMARA MAIK	0063	1311.02	3		7960	00280 01922	2	229 HAVEN ROAD
SANDBERG LAND LLC	0088	1424.01	3		11530	04812 01490	4A	706-712 FRANKLIN AVENUE
SANDBERG LAND LLC	0088	1424.01	3		11540	04812 01490	3B	706-712 FRANKLIN AVENUE
SANDBERG, JOSEPH & ASHLEY	0022	1201	7		2650	03881 01006	2	253 BAYBERRY LANE
SANDERS, GLENN	0030	1202.06	5		3620	01712 00898	2	235 OLDWOODS ROAD
SANDHU, SHAMINDER & ANUPAMA	0087	1424	2.03			00777 00158	2	421 FIELDSTONE COURT
SANDOVAL, MARIA & RAMON	0111	1511.04	5.01		36150		2	406 MOUNTAIN AVENUE
SANFILIPPO, JONATHAN	0105	1506	8		13880	01949 01595	2	228 BEECH STREET
SANKARAN, VIVEK & VATS, VASUDA	0255	3202.01	10		36660	04888 00983	2	722 JENNY TRAIL
SANTAMARIA, JESSE & JENNIFER	0249	3103.01	21		33170	03913 01995	2	596 HIGH MOUNTAIN ROAD
SANTANIELLO, ROBERT & MANCINI, BRITTANY	0064	1311.04	1		7810	04431 00939	2	976 VALLEY ROAD
SANTASIERO, FRANK A JR & SVETLANA	0086	1421.01	2		10920	09525 00210	2	518 CONNIE AVENUE
SANTOS, DANNY D & ROSARIO, ROSA I	0247	3102	6.02		32900	05295 00509	2	960 EWING AVENUE
SANTOS, MIGUEL & JANE ALZATE	0084	1417.01	8		10670	01487 00186	2	563 COLONIAL ROAD
SANTOS, PEDRO & CARMEN	0096	1431	35		12610	00519 00000	2	960 CRYSTAL LAKE TERRACE
SAPERSTEIN, JOEL & SUSAN	0112	1512	4		14870	08614 00211	2	708 WINDSWEEP LANE
SARACENI, ROBERT N & CATHERINA	0211	2503	1		28350	05326 01729	2	7 BENTLEY DRIVE
SASS, STEPHEN E. & MARIE A.	0017	1110.04	4		1840		2	673 DAKOTA TRAIL
SAUER, BARRY & JANE	0014	1110.01	4		1450		2	355 INDIAN TRAIL DRIVE
SAUNDERS, DAVID & JAIME	0250	3103.02	7		33320	04902 00957	2	585 RESERVOIR DRIVE
SAUNDERS, LAURA	0140	2101.10	18		19780	02805 02203	2	903 CHEROKEE LANE
SAUSVILLE, JAMES K TRSTE	0097	1501	1.01		36020	05413 00351	2	725 SURREY LANE
SAUTER, EDITH	0048	1210	15.02		6080	01710 02256	2	239 OTTOWA LANE
SAUTER, PETER A	0018	1110.06	2		2150	01621 01078	2	628 OMAHA WAY
SAUTER, RICHARD & MCGUIRE D.	0025	1201.03	12		2810	08807 00979	2	304 IVY COURT
SAUTNER (ETAL), MARC J	0252	3105.03	5		33670	01382 01694	2	284 WAYFAIR CIRCLE
SAVAS, STEPHEN & LORRIE	0074	1317.01	1		9180	08301 00670	2	986 ARAPAHO TRAIL
SAVIC, GORAN & SYLVIA A ARDELJAN-	0063	1311.01	4		7930	04911 00861	2	258 HAVEN ROAD
SAYEGH, ELIAS Y. & SAMAR	0259	3207	25		35870		2	113 DELAWARE LANE
SBA 2012 TC ATTN:TAX DEPT NJ47206A	0265	3303	22				4A	350 GEORGE STREET
SCAPICCHIO, KENNETH & LENAMARIE	0072	1316	3.01			03127 01746	2	100 KNOB HILL COURT
SCARABAGGIO, MARCO & ANGELINA	0252	3105.04	5		33720	04517 01783	2	251 WAYFAIR CIRCLE
SCARDINA, BARRIE D & JOHN	0274	3401	26		33510	04255 01879	2	11 SILVER ROCK WAY
SCARPA, PAMELA J	0254	3202	9		37000	00472 00196	2	723 JENNY TRAIL
SCATTERGOOD JAMES M & GEORGINA M	0039	1207.01	26		4930		2	395 CRESCENT DRIVE
SCHAAF ANDREW & BARBARA ANN	0161	2204	1.01		22130		2	749 HIGH MOUNTAIN ROAD
SCHAEFER, CHARLES V III & CAROL D	0137	2101.08	20		18630		2	927 SCIOTO DRIVE
SCHAEFER, LINDSAY TAYLOR & JOHN	0191	2406	12.06		25730	04806 01961	2	220 FOREST GLEN AVENUE
SCHIEBELHOFFER, JOHN & MARY ANN	0144	2101.15	4		19060	08450 00441	2	838 SCIOTO DRIVE
SHELLACI, CHARLES	0261	3301	11		34420	01715 01286	2	714 ORCHARD LANE
SHELLACI, DONNA	0126	1607.03	1		17100		2	841 TRAILING RIDGE ROAD
SCHEPS, BENEDICT J & DOMENICA	0230	2602.11	4.01		30120	08955 00433	2	310 HOBAR COURT
SCHER, ANTHONY J. & MICHELLE M.	0116	1516.01	1.09		15630	08457 00681	2	822 LINDEN WAY
SCHER, DANIEL & DARYL	0049	1211	1.07		672	00154 01930	2	1011 DOGWOOD TRAIL
SCHIMENTI, MICHAEL A & MARY J	0240	2710	3.01		32180		2	99 BIRCH ROAD
SCHIPS, ERIC & RIVKA	0075	1402	2.02		9335	01236 01903	2	927 FRANKLIN AVENUE
SCHIPS, MARK	0093	1430	7		12230	05380 00994	2	916 CRYSTAL LAKE TERRACE
SCHIRO, ANTHONY & ROSA	0147	2201	1		20060	08688 00290	2	805 PUEBLO DRIVE
SCHLAM, EVERETT & OURVAN, DOROTHY	0101	1504.02	6		13320	08224 00202	2	740 IRON LATCH ROAD
SCHLEIFER, JASON & KRISTIN	0148	2201.01	9		20180	04241 01184	2	853 AZTEC TRAIL
SCHLETT, DAVID & DOREEN	0286	3404	2		33510	04067 01643	2	23 HOLMHILL CIRCLE
SCHLOBOHM, GEORGIANA TRSTE	0057	1305	1.01		7270	02308 01221	2	775 COLONIAL ROAD
SCHLOESSER, PAUL & JEANNE	0235	2703	3.01				2	237 WOODSIDE AVENUE
SCHMIDT, THOMAS & DORI	0151	2201.04	12		20540	03229 02478	2	884 TEQUESTA DRIVE
SCHMIDT, RONALD LINDA FRIEDMAN	0227	2602.06	1		30340		2	244 EDGEWOOD ROAD
SCHNAIDT, JAMES & SANDRA	0147	2201.01	2		20110	00000 00000	2	812 PUEBLO DRIVE
SCHNEIDER, CHRISTOPHER R (ETAL)	0030	1202.06	11		3680	01678 01681	2	984 BRIARWOODS ROAD
SCHNEIDER, CRAIG J & SAMANTHA	0064	1311.03	2.06		7860	08879 00275	2	975 VALLEY ROAD
SCHNEIDER, ERIC & DEANNA	0019	1110.07	1		2260	05114 01841	2	678 SHAWNEE DRIVE
SCHNITKER, ANTON & HENRIETTE	0216	2509.01	4		29020	08641 00733	2	460 DEKORTE DRIVE

## TAXING DISTRICT NO. 20 FRANKLIN LAKES

COUNTY NO. 02 BERGEN

NAME OF OWNER ADDITIONAL OWNERS	PAGE NO.	BLOCK NO.	LOT NO.	LOT QUALIF.	ACCOUNT NO.	DEED BOOK	DEED PAGE	CLASS	PROPERTY LOCATION
SCHNITKER, STEPHAN A & KIMBERLY A	0180	2307	1.15		24360	03027	02260	2	840 HIGH WOODS DRIVE
SCHOENBERG, ERIC J & ALEXANDRA J	0251	3103.03	11		33490	08225	00405	2	626 PAWNEE LANE
SCHOENKNECHT KARL F & HELEN	0073	1317	1		9040			2	683 SUMMIT AVENUE
SCHOFFELE, PAUL & JOLIE	0046	1210	6.08		38050			2	308 SKY RIDGE ROAD
SCHROEDER RUSSELL W & NANCY M	0170	2304.02	5		23140			2	569 HUCKLEBERRY LANE
SCHROEDER, ROBERT C & LORI R	0025	1201.03	5		3980	02016	02317	2	649 FARMDALE ROAD
SCHROTER, NICHOLAS P & CARA	0150	2201.04	2		20440	03349	01770	2	804 TEQUESTA DRIVE
SCHUELLER, MICHELLE E ETAL	0228	2602.08	6		31030	02609	00397	2	341 PULIS AVENUE
SCHULMAN, ROBERT & RAE	0234	2701	1.13		31390			2	127 PULIS AVENUE
SCHULTZ, CANDACE L.	0161	2204	2		22010			2	790 FRANKLIN LAKE ROAD
SCHUMANN, LAWRENCE L. & LINDA M.	0266	3303.01	34		35210			2	475 VANCE AVENUE
SCHUMANN, MICHAEL & CHRISTY	0003	1106	8		370	03645	00559	2	382 FREEMANS LANE
SCHURIG, LOIS M.	0130	1607.09	3		17660	00000	00000	2	849 WINTON GAIT LANE
SCHWARTZ, FAITH & DITRAPANI, MICHAEL	0146	2101.16	13			05336	01616	2	676 HIGH MOUNTAIN ROAD
SCHWARTZ, MATTHEW G & NANCY L	0145	2101.15	13		19150	09378	00451	2	871 SENECA ROAD
SCHWARTZ, WADE & KATHLEEN	0238	2709	4.05			00362	01910	2	271 GLEN PLACE
SCHWEIKER, JANETTE & FRISCO, KENNETH	0287	3405	1	C0133	33510	04579	00118	2	10 SILVER ROCK WAY
SCHWEIZER, LEE RAND ETAL	0148	2201.01	12		20210	02830	02401	2	829 AZTEC TRAIL
SCIANCELEPORE, STEPHEN & LISA E.	0204	2417	1.05		27430			2	561 HADDON PLACE
SCIMANICO, STACY & DARVIN, GARRETT	0077	1404	22.02		9756	04754	00247	1	885 HILLTOP TERRACE
SCINE, DON & LEANNE M.	0210	2503	1	C1504	28190	08883	00150	2	81 BENTLEY DRIVE
SCIOTO PROPERTY LLC	0137	2101.08	22		18650	03098	02084	2	907 SCIOTO DRIVE
SCLFANI, JOHN & DIANE	0217	2511.01	2.03		29120	01749	00612	2	824 STONEWALL COURT
SCOLPINO, JAYNE & ANTHONY	0229	2602.10	1		30180	03782	00176	2	207 ARBOR ROAD
SCOTT, JOSEPH	0003	1105	7		260	05076	00038	2	813 SUSSEX ROAD
SCOTT, NANCY ANN & SANDRA ANN TRSTE	0185	2310	1.082		25100	05504	01593	1	719 CINNAMON LANE
SCRIPPS, ROBERT K & ELIZABETH H	0280	3402	13	C0029	33510	03290	01057	2	4 HAZY GATE TERRACE
SEDA JR, DAVID & JULIE	0051	1302	1.01		6500	02563	00278	2	750 MCCOY ROAD
SEDAGHAT, MOHAMMAD & NADIA A.	0005	1106	24		530			2	706 SOMERSET STREET
SEIBEL, ARTHUR M & ROSALIE F	0049	1211	1.04		6160			2	1035 DOGWOOD TRAIL
SEIDE, WILLIAM R	0101	1504.03	8		13400	03851	00589	2	752 RIVEN WOOD ROAD
SEIDEN, PEARL	0171	2304.02	9		23180	00000	00000	2	749 WALNUT DRIVE
SEIFERT, ELIZABETH & ALFRED	0094	1431	11		12390			2	967 PINES TERRACE
SEIFERT, MICHAEL A & LAUREN NICOLE	0220	2515	3		29680	03125	01814	2	735 LAWLINS ROAD
SEIFERT, NATHAN J & JACQUELYN A	0015	1110.02	4		1630	03639	00984	2	384 INDIAN TRAIL DRIVE
SEIFFER, BRIAN & LEIGHTON, HARMONY	0122	1601.02	19.02			02917	01870	2	824 PHELPS ROAD
SEIGEL, JOANAS, K & ELIANA	0255	3202.01	7.02		36600	01844	00934	2	753 JENNY TRAIL
SEJI, OEMAL	0056	1304	4		7160	05280	01040	2	761 COLONIAL ROAD
SELLITTO, MICHAEL G. & ALICE	0163	2206	3.01		22255			2	731 TEGAWITHA WAY
SEN, SUKRAN (CALA)	0262	3301.01	3		34550	05152	00965	2	669 FRANKLIN LAKE ROAD
SENTIPAL, JOSEPH & CAMHI, BROOKE	0241	2711	3		32300	04564	01639	2	286 CREST PLACE
SEO IRREVOCABLE FAMILY TRUST	0262	3302.01	2		34680	05162	01539	2	409 DEVONSHIRE DRIVE
SERIALE, JUSTIN & MATTEA	0081	1413.01	1		10330	01751	00359	2	657 GLENDALE ROAD
SERRANO, CARLOS & CAMILLE	0081	1412.01	9		10190	08461	00677	2	610 OSIO LANE
SERTBAS, LEVENT & KADRIYE	0172	2304.03	2		23590	02003	02015	2	738 OAK LANE
SERVINO, DENNIS & CAROLINA D	0131	1610	1.01		17860	04400	00235	2	175 PULIS AVENUE
SETHI, GULDEEP & KAWALJEET	0113	1512.01	1.03			08691	00778	2	729 MARDINLY AVENUE
SETHI, SIMRAN	0012	1107	11		1190	04401	01393	2	381 FREEMANS LANE
SETTER, MARY J	0146	2101.16	14		19420	08949	00288	2	684 HIGH MOUNTAIN ROAD
SEUGLING, WILLIAM D (ETAL)	0184	2310	1		25050	01815	00862	2	610 ORCHARD LANE
SEUNG, VIOLET W TRSTE	0081	1413.01	4.01			04572	01017	2	297 HAVEN ROAD
SEVEN SEVENTY LLC	0254	3201	2.02		33830	05410	00874	2	770 EWING AVENUE
SEVEN 13	0130	1607.11	4		17710	05070	00831	2	713 HORSESHOE TRAIL
SEVERSON, MARIANNE N & ASHLEY M	0058	1305	4.02		7350	04276	00816	2	827 COLONIAL ROAD
SEWARD PROPERTIES, LLC	0162	2205	1.02		22170	01275	00286	2	711 FRANKLIN LAKE ROAD
SEYAM, RAMY & REHAN H	0019	1110.06	10		2230	04167	01652	2	680 CHEYENNE DRIVE
SFUGARAS PAMELA J	0204	2418.02	9		27510			2	560 LEE COURT
SHADICK, DAVID & MARDER, SHERRI	0231	2604	1		31180	04959	00894	2	224 GREGORY ROAD
SHADOW LAKE INC	0223	2602	1		30910			2	326 BRIARLY DRIVE
SHADOW LAKE INC	0225	2602.03	1		31050			1	295 PULIS AVENUE
SHADOW LAKE INC	0225	2602.03	2		31060			2	326 BRIARLY DRIVE
SHADOW LAKE INC	0225	2602.03	3		31070			1	305 PULIS AVENUE
SHADOW LAKE INC	0227	2602.06	9		30420			1	260 EDGEWOOD ROAD
SHADOW LAKE INC	0227	2602.06	10		30430			1	POND
SHADOW LAKE INC	0229	2602.09	14		30810			1	244 GREEN RIDGE ROAD
SHADOW LAKE INC	0229	2602.09	15		30820			1	UPPER LAKE
SHADOW LAKE INC.	0225	2602.04	2		30980			1	LOCH ROAD
SHAFFER, KARISSA S & THOMAS J	0101	1504.03	9		13410	05015	01260	2	744 RIVEN WOOD ROAD



## TAXING DISTRICT NO. 20 FRANKLIN LAKES

COUNTY NO. 02 BERGEN

NAME OF OWNER ADDITIONAL OWNERS	PAGE NO.	BLOCK NO.	LOT NO.	LOT QUALIF.	ACCOUNT NO.	DEED BOOK	DEED PAGE	CLASS	PROPERTY LOCATION
SHAFIK, MESSIHA F & SHEREEN	0108	1510.03	10		14370	08710	00834	2	390 SADDLE BACK TRAIL
SHAH, DHANESH & VANDANA	0193	2409	1.01		25800	01548	02448	2	622 FRANKLIN AVENUE
SHAH, KEDAR & PARUL TRSTES	0002	1104	12		150	02441	00295	2	814 SUSSEX ROAD
SHAH, NATALIE & SATYEN	0157	2202.04	1.09		21340	04798	01275	2	870 HURON ROAD
SHAH, PRITESH J & LEENA	0244	3101	1.09		32590	08291	00012	2	707 CALUSA TRAIL
SHAH, ROOPA S	0162	2205	3.05			02508	01852	2	403 JAY COURT
SHAH, VINAY R & BINA V	0053	1302.03	3.04		6750	02216	01055	2	796 MCCOY ROAD
SHAH, DEAN & DONNA	0093	1430	8		12240			2	912 HILLTOP TERRACE
SHAHINIAN, ARMEN & BRENDA	0241	2710	9		32260			2	277 CREST PLACE
SHAKIBA, KHASHAYAR ETAL	0134	2101.03	1		18170	02442	00543	2	292 INDIAN TRAIL DRIVE
SHAMES, HOWARD & KRISTEN	0206	2419.02	2		27690	00000	00000	2	366 VANCE AVENUE
SHAMIS, ROBERT M & CHERNOVA, JULIA	0186	2311	4		25180	03968	00085	2	712 EWING AVENUE
SHAMMAS, JAMES & DOREEN	0206	2420	1.01		27770	04829	00616	2	291 TORTOISE LANE
SHANNON, HUGH & XIMENA	0104	1504.04	11		13770	08306	00640	2	830 IRON LATCH ROAD
SHAPIAMA, CESAR	0262	3301.01	4.01			02296	01294	2	105 GARDEN COURT
SHARIFI, HOSSEIN AND HADI	0237	2708	2.03		31900	00112	01234	1	WYCKOFF AVE
SHARMA, NINA & AJAY	0263	3302.02	5		34760	08193	00890	2	416 DEVONSHIRE DRIVE
SHAW, ROBERT & NATALIE ZAMMITTI	0277	3402	2		33510	03183	01331	2	4 NORTHWOOD DRIVE
SHAYNE, DOUGLAS ETAL	0228	2602.09	1		30680	04127	00407	2	935 OLD MILL ROAD
SHEEHAN, BETH ANNE & MICHAEL	0217	2511	8		29440	04932	00072	2	821 STONEWALL COURT
SHEEHAN, RUSSELL	0106	1508	26		14030	02716	02305	2	217 WASHINGTON STREET
SHEEHAN, RUSSELL	0106	1508	34		14040	02715	02425	2	211 WASHINGTON STREET
SHEELER, RICHARD & KATHRYN	0046	1210	7.01		5830	00000	00000	2	240 OTTOWA LANE
SHEIKH, TEPU & RABIA	0072	1315.02	4.01		8930	03871	01364	2	638 KNOLLWOOD ROAD
SHEIKHAN, MOHAMMAD & JANET	0192	2406.01	9.01		25590			2	232 HIDDEN GLEN COURT
SHELLEY III, GEORGE H & ERICA	0213	2504	16		28730	02124	01882	2	231 MABLE ANN AVENUE
SHENLOOGIAN, BRENDA & DAVID C	0251	3105.01	3		33780	03313	00082	2	291 WAYFAIR CIRCLE
SHENOUDA, SAFWAT R & MARIAM	0191	2406	12.03		25700	00914	00909	2	202 FOREST GLEN AVENUE
SHEPARD, BARRY R & LAURIE S	0288	3405	1	C0135	33510	04185	00366	2	6 SILVER ROCK WAY
SHEPPARD, GARY H. & RIVA K.	0146	2101.17	7		19230	08296	00741	2	829 SCIOTO DRIVE
SHEPPARD, JAMES J. & CHRISTINA P.	0228	2602.07	5		30290			2	335 BEECHWOOD PLACE
SHERIDAN, PATRICIA & TERHUNE, D.	0033	1203	13.01		4160	05268	01285	2	910 COLONIAL ROAD
SHERMAN, BRYAN C & ASHLEY K	0249	3103.01	19		3386	01725	00608	2	580 HIGH MOUNTAIN ROAD
SHERWANI, MISBETH & MOHAMMED UMAR	0167	2303.01	2		22720	05370	00364	2	744 HIGH WOODS DRIVE
SHESTAKOV, GENNADIY ETAL	0109	1511.01	1		14630	03280	02267	2	825 HILLSIDE AVENUE
SHG FRANKLIN LAKES LLC	0232	2607	1		31290	05508	00232	4A	400 PARSONS POND ROAD
SHIAU HSING-SHONG & JAW-HUEY	0119	1601	1		16060			2	761 PHELPS ROAD
SHIDFAR, BEHROUZ & KELLY, GAIL	0009	1106.06	11		575	08134	00690	2	1 PENOBSCOTT PLACE
SHIELDS, SCOTT & ELIZABETH	0228	2602.07	6		30300	02635	01579	2	239 EDGEWOOD ROAD
SHIKAMA, YOJI & ELICE	0031	1202.07	3		3730	00000	00000	2	408 WALDER DRIVE
SHIM, MAN JO & MARY YOUN HA	0127	1607.04	9		17270			2	814 WINTON GAIT LANE
SHIMIZU, KUNIAKI & YOSHIKO	0207	2420	2.03		27790			2	402 COBBLESTONE COURT
SHIN, ANNA & KWON, STEPHEN	0014	1110.01	10		1510	04404	00997	2	309 INDIAN TRAIL DRIVE
SHIN, MICHELLE & SHIN	0081	1413	3			02057	01657	2	284 HAVEN ROAD
SHIN, YEONG S & HYUN OK	0178	2307	1		24510	00074	02264	2	731 SHOSHONE TRAIL
SHLIEN, ROBERT & EMMELINE D WEXER	0245	3101.02	1.11		38200	08379	00479	2	301 WATERVIEW DRIVE
SHMARUK, BORIS & ILONA	0128	1607.06	8		17510	02359	00928	2	716 CARRIAGE LANE
SHMARUK, EDWARD & JOYCE	0253	3105.05	2		33590	02320	00923	2	248 WAYFAIR CIRCLE
SHOKRY, AHMED & SIHLY, NERMIN	0037	1207	6		4730	04849	01531	2	894 HIGH MOUNTAIN ROAD
SHORTEN RICHARD L	0131	1609	1		17790	05469	00938	2	170 PULIS AVENUE
SHOTMEYER(ETAL), CHARLES P	0262	3302	3		34660	00334	02113	2	633 EWING AVENUE
SHOTMEYER, CHARLES H & DARLENE	0137	2101.08	19		18620	04958	01660	2	935 SCIOTO DRIVE
SHOU, JIAN & UNKYU KIM	0260	3301	7		34640	00555	01434	2	707 CLOVE LANE
SHPUNGIN, GARY & ISANNA	0038	1207.01	13		4800	04835	01037	2	363 CRESCENT DRIVE
SHTERN, DANIEL & TATIANA	0034	1205	1.01		00003861	00504	00751	2	100 JASMINE COURT
SHUKRI, HANAN & ROBITAILLE, C.	0041	1208	13		5220	04965	01115	2	991 COLONIAL ROAD
SHUSTYK, MICHAEL & MELISSA	0005	1106	26		550	08232	00149	2	805 SUSSEX ROAD
SIBSON, JOAN	0222	2517	3		29960	08579	00175	2	309 GAE WOOD DRIVE
SICA, ALEXANDER W. & SUSAN A.	0027	1202.01	2		3180	08310	00973	2	883 BRIARWOODS ROAD
SICILIAN, MICHAEL & DONNA	0280	3402	13	C0030	33510	03312	01713	2	2 HAZY GATE TERRACE
SICO, MICHAEL & YARMOLINA, VOLHA	0164	2301	13		22380	03273	00406	2	731 SMOKE HOLLOW TRAIL
SICO, ROBERT & DANIA	0218	2511.02	3.04		29240	08822	00706	2	750 OLD MILL ROAD
SICOLI-KROL, CHRISTINA ETAL	0066	1313	2		8060	05319	00342	2	285 TERRACE ROAD
SIDAWI, DANY J	0234	2701	1.12		31400	00634	00866	2	133 PULIS AVENUE
SIDLOVSKY, RICHARD & ANDREA	0033	1204	4		4210	05027	00689	2	948 COLONIAL ROAD
SIDOTI, THOMAS J & LYNETTE P TRUST	0168	2303.01	15		22750	04949	01030	2	705 COTTONWOOD DRIVE
SIEGLER, STEVEN & HALINA	0286	3403	5	C8202	33510	03384	00717	2	68202 NORTHWOOD DRIVE
SIERRA, ISMAEL	0215	2507	5		28930	03005	00745	2	723 FRANKLIN AVENUE



TAXING DISTRICT NO. 20 FRANKLIN LAKES

COUNTY NO. 02 BERGEN

NAME OF OWNER ADDITIONAL OWNERS	PAGE NO.	BLOCK NO.	LOT NO.	LOT QUALIF.	ACCOUNT NO.	DEED BOOK PAGE	CLASS	PROPERTY LOCATION
SIFFRINGER, DAVID A. & STACEY L.	0217	2511.01	7		29290	08464 00612	2	852 STONEWALL COURT
SIGMUND, MICHAEL J. & YVONNE B.	0019	1110.06	4		2170		2	660 DAKOTA TRAIL
SILBERBAUER, NOELLE	0279	3402	13	C0008	33510	03146 01346	2	46 HAZY GATE TERRACE
SILBERBAUER, GARY L. & MARY ANN M.	0187	2312	12		24955		2	764 SANTA FE TRAIL
SILNA, JOAN TRSTE	0153	2201.07	2		20920	05205 01299	2	328 LONGBOW DRIVE
SILVANO, THOMAS J. & DENISE A.	0168	2303.01	8		36510		2	802 PEACH TREE LANE
SILVER, KAREN N.	0226	2602.05	4		30530	08307 00076	2	254 ARBOR ROAD
SILVERGLATE, JASON & ALLISON	0012	1107	12		1210	05271 00673	2	1080 FRANKLIN LAKE ROAD
SILVERMAN, ANDREW T & ELISSA I	0238	2709	5		31980	09469 00195	2	279 GLEN PLACE
SILVERSTEIN, LEONARD	0016	1110.02	12		1710	08523 00162	2	324 INDIAN TRAIL DRIVE
SILVESTRI, DONATO & VALERIE	0234	2701	3.01		31540	03875 01225	2	1 BELLA COURT
SILVESTRI, STEVEN D & STACY M	0196	2410	1.02		26260	08739 00074	2	561 BLUEBERRY PLACE
SIM, JACOB JAE & SHARON HEE	0068	1314.04	19		00000921	02791 01031	2	719 CHESTNUT PLACE
SIMANDUEV, SERGEI & IRINA	0103	1504.03	30		13630	00550 00663	2	887 IRON LATCH ROAD
SIMCOX, NANCY J.	0033	1203	16		4180		2	864 COLONIAL ROAD
SIMKO, MARTIN J & CHARLOTTE	0057	1304	7.04		7230		2	541 KIOWA DRIVE
SIMMS, MATTHEW & RICH, JENNIFER	0155	2202.03	2		21560	04302 01697	2	845 HIGH MOUNTAIN ROAD
SIMMS, PHILLIP M & DIANA E	0208	2502	1		27910	08170 00831	2	930 OLD MILL ROAD
SIMONE, MICHAEL & MARIA	0090	1427.02	3		11700	04047 00944	2	662 JUNIPER PLACE
SIMONYAN, ALIN	0242	2711	10		32380	01487 01294	2	249 WOODSIDE AVENUE
SIMONYAN, LAURA	0158	2202.05	8		21820	03915 01497	2	766 BUTTERNUT DRIVE
SIMPSON, TARA & LOWELL	0278	3402	10		33510	03459 01998	2	18 NORTHWOOD DRIVE
SINAGRA, ANNA MARIE	0124	1606.01	4		16680		2	724 BRIDLE WAY
SINDHWANI, SUNIL KUMAR	0003	1106	4		330	03331 01646	2	1092 FRANKLIN LAKE ROAD
SINGH (ETAL), MALWINDER	0162	2205	3.01			09325 00404	2	402 JAY COURT
SINGH (ETALS), JATINDER	0011	1107	5.01		625	01185 01955	2	399 SCHOLAR COURT
SINGH (TRSTES/ETAL), AVTAR	0013	1107	15.09		1310	01386 00694	2	373 HILLVIEW TERRACE
SINGH, DALJIT & KAUR, PARAMJIT	0162	2205	3.04			05085 00670	2	405 JAY COURT
SINGH, INDERPREET & KAUR, DAVINDER	0245	3101.03	1.01		38240	04460 00225	2	206 STOKES FARM ROAD
SINGH, ISHDEEP ETAL	0262	3301.01	4.07			02114 01313	2	104 GARDEN COURT
SINGH, JASBIR & SHELLY	0214	2506	1.01			04232 00671	2	494 CHERRY STREET
SINGH, LIVLEEN ETAL	0238	2709	4.04			02868 00327	2	263 GLEN PLACE
SINGH, SARABJIT & KAUR, MANEET	0164	2301	11		22360	02192 01928	2	751 SMOKE HOLLOW TRAIL
SINGH, SARWINDER & SHEENA A	0065	1312	2.01		36350	08632 00476	2	1018 HIGH MOUNTAIN ROAD
SINGH, YADVINDER & KAUR, LOVELEEN	0032	1203	2		4060	04344 00161	2	896 COLONIAL ROAD
SINGH, AVTAR & KAUR	0129	1607.08	5		17560		2	760 GALLOPING HILL ROAD
SINGH, RAMINDER & JANKIRAT & SWADESH	0270	3401	11		33510	03233 00347	2	23 NORTHWOOD DRIVE
SINGLETON, JENNIFER	0242	2712	2		32420	03049 00755	2	291 WOODSIDE AVENUE
SINMAZISIK, AMINE ETAL	0035	1206	4		4380	02893 00684	2	885 COLONIAL ROAD
SINOWAY MARCIA	0172	2304.03	5		23620		2	714 OAK LANE
SISCO, MARK & THERESE TOLOMEO	0143	2101.13	10		18940	08264 00094	2	831 APACHE ROAD
SISODIYA, PAWAN & ANURADHA	0271	3401	25		33510	03292 02125	2	2 ORANGE MILL COURT
SITA, ALESSANDRO & DESIMONE, L.	0164	2301	10		22350	01170 00970	2	760 SMOKE HOLLOW TRAIL
SIVAKUMAR, BALA & MEENA	0198	2411.02	4		26540	08178 00776	2	473 BLUE HILL TERRACE
SIVORI, ROBERT V & THORNLEY, EVELYN M	0151	2201.05	6		20840	04834 01654	2	323 FEATHER LANE
SKAFF JR, JOSEPH B & G ROSEMARY	0274	3401	26	C0074	33510	04634 01169	2	27 SPRING WOLF TRAIL
SKAMAS, CONSTANTINE D & TWANA	0236	2705	2.04		31710	08685 00819	2	724 BARRISTER COURT
SKELLY, JOHN & LOUISE	0162	2205	3.02			09586 00088	2	404 JAY COURT
SKOLNICK, DOUGLAS & RITA	0217	2511.01	2.02		29130		2	828 STONEWALL COURT
SKOULARIOTIS, ANTONIOS & ANDREA	0190	2406	6		25550	00404 00738	2	525 SUMMIT AVENUE
SKVIRSKAYA, ANNA	0146	2101.17	6		19220	03169 02154	2	821 SCIOTO DRIVE
SLEPP, A. & L. O. P. R. I. T. 1	0102	1504.03	13		13450		2	743 IRON LATCH ROAD
SLY JR, PATRICK J & JANA D	0253	3105.05	4		33610	03094 01159	2	210 WAYFAIR CIRCLE
SMEDLEY, ANDREW M & GINA F	0037	1207	4.02		4640	02301 00131	2	845 PUEBLO DRIVE
SMITH JR, RONALD J	0116	1516.01	1.06		15570	04638 01968	2	792 LINDEN WAY
SMITH RONALD J & BEVERLY C	0086	1421.01	8		11000		2	512 CONNIE AVENUE
SMITH WILLIAM T & MAUREEN	0250	3103.02	4		33290		2	588 NAVAHO TRAIL DRIVE
SMITH, DAVID & GOLUB, LESLIE	0275	3401	26	C0091	33510	03757 01296	2	25 SILVER ROCK WAY
SMITH, DEREK T & JILL A	0004	1106	19		480	08766 00682	2	716 SOMERSET STREET
SMITH, DOUGLAS H & SUSAN D	0153	2201.07	6		20960	02755 00282	2	360 LONGBOW DRIVE
SMITH, JENNIFER L & WOLF, ANTHONY R	0114	1515	1.01		00001569	03870 00225	2	390 PULIS AVENUE
SMITH, ROBERT & MARGARET	0089	1427.02	1		11680	00000 00000	2	646 JUNIPER PLACE
SMITH, ROBERT T.	0072	1316	2		9000		2	694 SUMMIT AVENUE
SMITH, THOMAS & LINDA	0279	3402	13	C0021	33510	05108 01502	2	20 HAZY GATE TERRACE
SMITH, TODD BENJAMIN & BARBARA J.	0118	1520	2		15990	00000 00000	2	474 PULIS AVENUE
SMITH, WILLIAM JR.	0185	2310	1.081		25100		2	713 CINNAMON LANE
SMOLAROVA, ALEXANDRA	0092	1428	32		12060	04013 00080	2	1001 CRYSTAL LAKE TERRACE
SMOLLON, KEVIN	0022	1201	11		2690	08549 00750	2	272 OLDWOODS ROAD

## TAXING DISTRICT NO. 20 FRANKLIN LAKES

COUNTY NO. 02 BERGEN

NAME OF OWNER ADDITIONAL OWNERS	PAGE NO.	BLOCK NO.	LOT NO.	LOT QUALIF.	ACCOUNT NO.	DEED BOOK	DEED PAGE	CLASS	PROPERTY LOCATION
SNEE, CHRISTOPHER G & KATHLEEN	0065	1311.04	9		36130	00218	00817	2	1049 CLARK ROAD
SNONO, HANNA & RIM MALAKI	0223	2601	1.01		30070	02526	01572	2	267 PULIS AVENUE
SNONO, MAYKEL & RITA	0083	1417	11		10700	03062	01781	2	579 COLONIAL ROAD
SNOUNO, GABI & YESHOVA, DIALA	0284	3403	5	C6204	33510	03440	02172	2	66204 NORTHWOOD DRIVE
SNYDER, JASON T ETAL/TRSTES	0178	2304.09	12		24050	05217	00254	2	793 ONEIDA TRAIL
SOFOCLEOUS, DOMINIC M & NICOLA D	0256	3203.02	4		33940	08644	00525	2	716 JANE DRIVE
SOKASIAN, AARON	0009	1106.06	9		555	01337	01188	2	4 PENOBSCOTT PLACE
SOLECITTO, JOHN & GLORIA	0017	1110.05	14		1940	08594	00202	2	749 DAKOTA TRAIL
SOLER-COMBA, RAFAEL&DURA-REAL, MONICA	0270	3401	5		33510	03180	00061	2	9 NORTHWOOD DRIVE
SOLIMAN, MICHAEL & KAREN	0224	2602.01	6		30880	04497	01126	2	317 BRIARLY DRIVE
SOLIMAN, MOHAMED M & MOURAD, SARAH	0216	2511	3		29390	03079	01794	2	841 STONEWALL COURT
SOLIMINE, CHARLES & LORRAINE	0059	1305	18		36850	04064	01438	2	773 WOODED TRAIL
SOMMESE (ETAL), URSULA M	0197	2411.02	2		26520	00129	01608	2	485 BLUE HILL TERRACE
SOMMESE, ROBERT & MARY	0066	1314	7		8290	08310	00708	2	670 GLENDALE ROAD
SONG, JULIE & SUNG J PARK	0115	1516	1.01		15450	08819	00870	2	786 ASPEN WAY
SONG, JULIE S	0029	1202.05	2		3470	03036	02295	2	213 BAYBERRY LANE
SONG, RI YOU & ZHANG, HONG	0270	3401	7		33510	03181	01544	2	15 NORTHWOOD DRIVE
SORCE, ROBERT J&THURBER, MARY F	0249	3103.01	18		33140	08164	00408	2	574 HIGH MOUNTAIN ROAD
SORGE, SADELLE P	0197	2411	3		26460	01591	00819	2	492 BLUE HILL TERRACE
SOTO, FRANK & AMY	0040	1207.02	21		4870	08210	00252	2	255 TERRACE ROAD
SOULTANIAN, TAKOUHY	0280	3402	13	C0032	33510	03324	00105	2	3 HAZY GATE TERRACE
SOVA, STANELY & JOY	0264	3303	7.02		34940	01664	02244	2	693 VANCE AVENUE
SPARBER, NEIL G. & CYNTHIA B.	0157	2202.04	1.16		21100	00000	00000	2	790 HURON ROAD
SPEANBURG, CHRISTOPHER & STRAYER, B	0162	2206	1		22200	03980	01050	2	756 OLD FRANKLIN LAKE RD.
SPECK, RYAN & MARY DALOISIO	0217	2511.01	1		29110	02025	01863	2	856 STONEWALL COURT
SPEIER, BRUCE S TRUSTEE	0086	1421	27		11180	04021	00030	2	757 SUNSET TERRACE
SPEISER, WILLIAM JR & JENNIFER L	0236	2705	6.01		31770	00404	00940	2	65 PULIS AVENUE
SPEIZER, MAX & DONNA	0185	2310	1.12		24980			2	666 ORCHARD LANE
SPELLMAN, JOSEPH E., ETALS	0044	1209	21		5580	08395	00472	2	1025 LAKE DRIVE
SPELLMAN, WILLIAM JR. & SHERILL	0100	1504.01	3		13200			2	717 IRON LATCH ROAD
SPENCE, ELAN & ELIZABETH	0251	3103.03	6		33440	05336	01174	2	625 RESERVOIR DRIVE
SPIELDENNER F. & WHITE SHARON	0012	1107	15.01		1250	00657	02094	2	391 HILLVIEW TERRACE
SPINELLI, NANCY A	0128	1607.07	5		17330	02232	00785	2	727 GALLOPING HILL ROAD
SPIOTTI, ROBERT E & LAUREN MICHELLE	0161	2204	6		22050	03199	02136	2	764 COMANCHE LANE
SPITZER, EUGENE & LISA	0062	1309	5.01		8090	00000	00000	2	284 TERRACE ROAD
SPOTA, JESS P. & MERETE BOMMEN	0167	2303	5.01		37060	08414	00910	2	701 PEQUOT PLACE
SPRINGER, CRAIG ETAL	0183	2309.02	2.06		24700	03210	00072	2	670 PEACH TREE LANE
SQUILLANTE JR, EDWARD A & SANDRA A	0168	2303.01	17		22770	01522	02209	2	721 COTTONWOOD DRIVE
SREDNICKI THOMAS & JOYCE	0015	1110.02	9		1680			2	348 INDIAN TRAIL DRIVE
SRINIVASAN (ETAL), RAVI	0160	2203	1.06		21970	00566	01780	2	726 HIGH MOUNTAIN ROAD
SRISETHNIL, PUDCHONG & SUREE	0005	1106.01	1		650	05497	01721	2	602 OLD FORGE ROAD
SSMPAD LLC	0202	2414	5.09		27120	01394	01073	2	239 TANGLEWOOD COURT
SSOMM LLC	0212	2504	1		28590	05443	01240	1	461 PULIS AVENUE
SSOMM LLC	0212	2504	5		28630	05443	01240	2	211 MAPLE ANN AVENUE
ST. GERMAIN, RYAN M & NICOLE M	0155	2202.02	3		21540	03475	01934	2	1001 HURON ROAD
STACK, RAND J. & CONSTANCE J.	0216	2511	4		29400	08290	00764	2	837 STONEWALL COURT
STACK, RICHARD J & CATHERINE L	0239	2709	11		32070	08883	00418	2	206 PARK ROAD
STADLER, LORETTA M	0018	1110.05	29		2090	08779	00149	2	307 FREEMANS LANE
STAMIS, GEORGE & CHARLENE	0040	1207.03	4		4670	08834	00076	2	846 PUEBLO DRIVE
STANEK, DARIUSZ & MONIKA	0079	1409.01	2.05		9980	02750	00134	2	689 COLONIAL ROAD
STANLEY, JAMES & KATHARINE	0133	2101	1.03		18120	03284	01275	2	940 FRANKLIN LAKE ROAD
STANSON, VINCENT A	0132	1610	4.02		17930	05097	01857	2	164 EDSON TERRACE
STANTON, K & J, HOLZ, J & G	0246	3102	4.03		32860	04249	01565	2	610 VERMEULEN PLACE
STANTON, RICHARD & ROSALIE	0064	1311.02	6		7990	04381	00005	2	255 HAVEN ROAD
STARR, GERALD E & STACEY N	0277	3401	27	C0116	33510	04979	00784	2	24 PLEASANT VIEW LANE
STATE OF NEW JERSEY DEP OF TRANS	0116	1516.01	1.10		15640			15C	832 LINDEN WAY
STEFANIK, JOSEPH & SUSAN	0004	1106	12		410			2	603 OLD FORGE LANE
STEIN, ADAM	0184	2310	1.03		25020	05206	00565	2	634 ORCHARD LANE
STEIN, ADAM J & HEATHER I	0142	2101.12	10		18830	05063	00499	2	919 MOHAWK ROAD
STEIN, ADAM J & SHIVA	0133	2101	1.12		18020	03726	00816	2	311 ALGONQUIN ROAD
STEINBERG, LEON & COLLEEN L	0267	3304	1.04			02596	02247	2	602 GRANDVIEW TERRACE
STELIGA, JOSEPH	0076	1404	1.01		9430	08135	00693	2	880 HILLTOP TERRACE
STELLA, STEFANO M. & MARIVEL	0164	2301	20		22450	00000	00000	2	735 SHADY POND PATH
STEPANIAN, GREGORY A & ANITA	0102	1504.03	14		13460	03546	00414	2	701 MILLWHEEL COURT
STEPHAN, CAROL L.	0043	1209	5		5360			2	955 COLONIAL ROAD
STEPHENSON, LASONDA	0286	3403	5	C8301	33510	03304	02244	2	68301 NORTHWOOD DRIVE
STERGIOU, THOMAS JAMES	0260	3207	36		36730	02384	01844	2	137 DELAWARE LANE
STERLING DAILEY, FELIX G & KAREN	0053	1302.02	3		6850	09154	00350	2	738 COLONIAL ROAD

## TAXING DISTRICT NO. 20 FRANKLIN LAKES

COUNTY NO. 02 BERGEN

NAME OF OWNER ADDITIONAL OWNERS	PAGE NO.	BLOCK NO.	LOT NO.	LOT QUALIF.	ACCOUNT NO.	DEED BOOK	DEED PAGE	CLASS	PROPERTY LOCATION
STERN, ADAM & RAENA P	0039	1207.01	23		4900	04397	00541	2	351 CRESCENT DRIVE
STERN, BROOKE (OKOTH)	0055	1303.02	3.09		6960	04602	01163	2	867 MEADOW LANE
STERN, DIANE TRUSTEE	0272	3401	26	C0055	33510	04950	01220	2	1 SUMMERFIELD PASS
STERN, JASON & SARAH MCCARTHY	0241	2710	8		32250	04339	00602	2	285 CREST PLACE
STERN, LAURENCE C. & JANICE M.	0059	1305	20		36870			2	789 WOODED TRAIL
STERN, MICHAEL & VERA	0109	1511	10		14420	02098	02063	2	387 WILDWOOD AVENUE
STEVENS, CARL F. & DONNA R.	0112	1512	11		14960			2	701 WINDSWEEP LANE
STEWART, ALEX G	0279	3402	13	C0011	33510	03108	00916	2	40 HAZY GATE TERRACE
STICKNA, GARY V. & M. ELLEN	0183	2309.02	2.07		24880			2	642 EWING AVENUE
STIVALY, DANIEL & CASSAR, ALEXANDRA	0239	2709	12		32080	04876	01085	2	216 PARK ROAD
STOBER, BRIAN	0075	1403	3		9410	08476	00449	1	948 FRANKLIN AVENUE
STOCKER JR, GERARD C & MIERETTE R	0010	1107	2		930	01975	00366	2	901 LAURIE LANE
STOCKINGER, RICHARD & ANDREA	0126	1607.03	5		17140	08298	00849	2	425 SADDLE BACK TRAIL
STOCKMEIER, PETER	0178	2306.01	2		24190	03167	01761	1	679 SUMMIT AVENUE
STOCKTON, TODD & MARCI	0272	3401	26	C0054	33510	04860	01860	2	31 SILENT NEST WAY
STOKER (ETAL), KYLE M	0095	1431	27		12530	01291	01084	2	988 CRYSTAL LAKE TERRACE
STOKES, JOHN JR. & SONJA MARIE	0092	1428	35		12090	00000	00000	2	1009 CRYSTAL LAKE TERRACE
STOKLOSA, PIOTR & ALICE	0018	1110.05	19		1990	03689	00962	2	301 WICHITA TRAIL
STONE, ROSEMARIE	0029	1202.04	2		3420	00248	00501	2	890 WOODFIELD ROAD
STOPAR, ALESH & TANJA	0018	1110.05	20		2000			2	309 WICHITA TRAIL
STRACKE, GRISCHA	0207	2501	4		27850	01985	01075	2	954 OLD MILL ROAD
STRATIS, THEODORE	0144	2101.15	8		19100	00807	00725	2	831 SENECA ROAD
STRAUSS, DAVID & DIANE	0171	2304.02	13		23220			2	762 OAK LANE
STRAUSS, JEFFREY L. & JANIS ING	0146	2101.17	3		19190			2	220 OSAGE LANE
STRAUSS, MICHAEL S & DEBRA	0245	3101.02	1.07		38160	03140	00593	2	217 STOKES FARM ROAD
STRAZZA, LUCY & ROBERT L	0287	3405	1	C0122	33510	04333	00821	2	32 SILVER ROCK WAY
STRAZZA, MATTHEW R & MARY K	0057	1305	1		7260	03692	00348	2	718 WOODED TRAIL
STROHMAYER, LEE H. & MARYANN	0236	2705	2.01		31740	08606	00386	2	709 BARRISTER COURT
STRONG, JONNIE	0002	1104	15		180	08156	00353	2	808 SUSSEX ROAD
STRUS, RACHEL L	0109	1511	7		14600	02378	01273	2	395 WILDWOOD AVENUE
STRUSS DAVID G & RUTH A	0131	1610	1.02		17850			2	183 PULIS AVENUE
STUHR-PRANT PARTNERSHIP	0219	2514	6		29530	04806	01079	1	OLD MILL ROAD
STYLES, VERA P	0060	1307	1.15		7570	09211	00491	2	826 FOX HEDGE ROAD
SUESSMAN, JAMES & NEWMAN, ANNA E	0139	2101.10	8		19680	04734	00285	2	872 OLENTANGY ROAD
SUEZ WATER NEW JERSEY INC	0161	2203	1.08			04656	00111	4A	WYANDOTTE DRIVE
SUEZ WATER NEW JERSEY, INC	0168	2303.01	4	X				4A	COTTONWOOD DRIVE
SULLIVAN, ANDREW & JENNIFER	0261	3301.01	1.01		34490	04730	00616	2	699 ORCHARD LANE
SUMIKAWA, HIDEO & FUMIKU	0136	2101.08	13		18560	00000	00000	2	983 SCIOTO DRIVE
SUMNER, MATTHEW A. & NAN E.	0221	2515	19		29820			2	330 LENAPI DRIVE
SUN, JOHN J & ANNA Z	0023	1201.01	4		2790	00762	00856	2	300 IVY COURT
SUN, WEIYONG & KONG, QIUYAN	0245	3101.03	1.02		38250	02713	00076	2	210 STOKES FARM ROAD
SUNRISE OF FRANKLIN LAKES OPCO LLC	0088	1424.01	2.01			03518	00902	4A	728 FRANKLIN AVENUE
SUNSHINE, MARVIN H & CAROL A	0146	2101.17	4		19200			2	228 OSAGE LANE
SUNWOO, RICHARD & DAN	0142	2101.13	2		18860	05023	01034	2	870 SENECA ROAD
SUPPA, LOUIS (ETAL)	0103	1504.04	2		13680	01551	01713	2	758 IRON LATCH ROAD
SURLAK (TRSTE), THERESA	0165	2302	1.02		22510	00724	01033	2	567 SUMMIT AVENUE
SURREY DEVELOPMENT LLC	0097	1501	1.02		36020	04516	00229	1	731 SURREY LANE
SURREY DEVELOPMENT LLC	0097	1501	1.03		36020	04516	00229	1	737 SURREY LANE
SUSQUEHANNA AVE ASSOC LLC C/O RUSSO	0117	1516.01	1.11		15480	09190	00042	4A	803 SUSQUEHANNA AVE
SUSQUEHANNA PROPERTIES, LLC	0117	1516.01	1.13		15460	08242	00417	4A	787 SUSQUEHANNA AVE
SUTTER, DAVID B.	0072	1316	1		8960			2	638 SUMMIT AVENUE
SUTTER, URBAN & ANNA M	0253	3105.06	2		33550	00758	00063	2	217 WAYFAIR CIRCLE
SUTTON, RICHARD B	0022	1201	3		2610	08761	00696	2	269 HEATHER LANE
SVOKOS, GEORGE & GRAZIA TRSTES	0025	1201.03	9		4020	03181	01517	2	633 WHITE PINE ROAD
SWARTZBERG FAMILY TRUST	0020	1110.07	14		2390	01185	00265	2	694 CHEYENNE DRIVE
SWEENEY, PATRICK & MAUREEN D	0095	1431	21		12470	09188	00355	2	1001 PINES TERRACE
SWEENEY, PAUL L. & LAURA F.	0045	1210	3		5710			2	989 FRANKLIN LAKE ROAD
SWENSON, JAMES R	0130	1607.11	5		17720	03119	00283	2	719 HORSESHOE TRAIL
SWIST, PETER & ANN	0099	1503.02	3		13030			2	809 IRON LATCH ROAD
SYED, TARIOSHAH M	0256	3204	1		34060	03693	01382	2	765 EWING AVENUE
SYTSMA, LYNDIA LEE	0220	2515	1		29660	08521	00122	2	723 LAWLINS ROAD
SZAPIRO, JONA & JUNE	0288	3405	1	C0142	33510	04636	00516	2	20 SPRING WOLF TRAIL
SZARKA, SANDOR I & BIRGITTA H	0069	1314.05	3.09		8240			2	912 PINECROFT COURT
SZISZAK, FREDERIK	0203	2416.03	1		27330	01767	02054	2	530 CURRAN PLACE
SZISZAK, PATRIK & CATARINO, DIANA C	0203	2416	1.02		27270	03342	01555	2	518 HADDON PLACE
SZYFMAN, SASCHA & AMANDA	0148	2201.01	18		20270	05001	01099	2	852 HIGH MOUNTAIN ROAD
T.M. RUSSO LP	0194	2409.01	3.04		25880	00306	00388	2	307 FOREST GLEN AVENUE
TAE YOUN KIM 2024 REVOCABLE TRUST	0022	1201	8		2660	05421	00203	2	252 OLDWOODS ROAD



## TAXING DISTRICT NO. 20 FRANKLIN LAKES

## COUNTY NO. 02 BERGEN

NAME OF OWNER ADDITIONAL OWNERS	PAGE NO.	BLOCK NO.	LOT NO.	LOT QUALIF.	ACCOUNT NO.	DEED BOOK	DEED PAGE	CLASS	PROPERTY LOCATION
TAGGART, MICHAEL & OLGA	0240	2709	18.07		32120	04884	01438	2	5 MILLBROOK LANE
TAGLIA, ERIC	0190	2406	9		25620	03326	00114	2	241 HIDDEN GLEN COURT
TAKEDA MITSUMASA & TAMIKO	0169	2304	1.02		23090			2	288 LYNN DRIVE
TALMO JOSEPH J & CATHY A	0202	2416	1		27230			2	538 FRANKLIN AVENUE
TAMBURRO, JUDITH	0116	1516.01	1.07		15560	01135	02042	2	802 LINDEN WAY
TANEN, DAVID	0060	1307	1.14		7560	03092	00587	2	834 FOX HEDGE ROAD
TANIS JOEL T & JANICE L	0214	2504.01	28		28820			2	475 PULIS AVENUE
TANIS, CHARLES H. JR.	0257	3204	6		36580	08279	00366	2	706 SABER DRIVE
TANTAWI, ADEL & MONA M	0108	1510.01	7		14330	08732	00007	2	399 SADDLE BACK TRAIL
TANTAWI, MOHAMED & MAHNAZ	0050	1211	2.06		6270	03522	01762	2	252 MULBERRY WAY
TANTAWI, SHIRLEY A	0184	2309.02	2.09		24890	05531	01233	2	658 EWING AVENUE
TAOUAFE, ABDELATAH & RAJA, RAJA	0284	3403	5	C6201	33510	03436	00065	2	66201 NORTHWOOD DRIVE
TARANTINO ROBERT & EVELYN	0099	1503.02	6		13060			2	833 IRON LATCH ROAD
TARR, PATRICIA C. & WALTER R.	0115	1516	1.04		15520	08426	00279	2	777 LINDEN WAY
TASKIN, METIN & ASUMAN	0252	3105.04	3		33700	05053	00566	2	267 WAYFAIR CIRCLE
TATARIAN, JEFFREY & GRACE SALAZAR	0075	1402	4		9360	08364	00118	2	489 LAKESIDE BOULEVARD
TAVARES, DANIEL & MOURIN, ANDREA	0066	1314.02	10		8480	02869	01475	2	681 GLENDALE ROAD
TAVERAS, JEFFREY & ELENA B	0111	1511.04	5.02		36160	04834	01764	2	846 HILLSIDE AVENUE
TAYLOR, DONALD & LYNN	0084	1417.01	7		00001133	08475	00715	2	559 COLONIAL ROAD
TAYLOR, JACQUELYN	0276	3401	27	C0107	33510	03846	00084	2	17 PLEASANT VIEW LANE
TAYLOR, JAMES & STARLEANA	0139	2101.10	16		19760	08527	00489	2	883 CHEROKEE LANE
TCHOURILO, TIMUR	0097	1432	12		00001328	05405	01019	2	954 PINES TERRACE
TEBANO, GUIDO & PIERETTI, CHAD	0179	2307	1.07		24440	04632	00978	2	786 HEMLOCK COURT
TEEHAN, EDWIN & SIMA	0017	1110.04	5		1850	08552	00611	2	681 KAKOTA TRAIL
TEEVEN, KEVIN & ASHLEY	0106	1508	3		13980	05452	01522	1	LINCOLN STREET
TEIXEIRA, ROGERIO & CAMILA	0022	1110.09	3		2130	05494	01764	2	635 OMAHA WAY
TEJADA, JULIO(AGRIPINO FERREIRA)TR	0251	3103.03	5		33430	05211	01179	2	635 RESERVOIR DRIVE
TELESKA, JOSEPH A & JENNIFER D	0231	2604.01	1.04		31140	04361	01106	2	255 GREGORY ROAD
TEMPLE EMANUEL OF NEW JERSEY	0248	3103.01	16		33120			15D	558 HIGH MOUNTAIN ROAD
TEMPLE EMANUEL OF NJ	0248	3103.01	15		33110	09560	00304	15D	515 RESERVOIR DRIVE
TENTH HOLE AT HIGH MOUNTAIN LLC	0280	3402	13	C0023	33510	03264	00281	2	16 HAZY GATE TERRACE
TEPLINSKIY, DMITRIY	0148	2201.01	10		20190	02829	01932	2	845 AZTEC TRAIL
TERLETSKY, LUBOMIR & VERA	0127	1607.06	1		17440	03850	01633	2	832 WINTON GAIT LANE
TERRACIANO, ROBERT & PATRICIA	0212	2503	1	C9.02	28540	08185	00368	2	31 BENTLEY DRIVE
TERRY, FRANK	0205	2419	7		27560	08712	00761	2	579 EWING AVENUE
TERRY, FRANK & NATALIE	0205	2419	9		27580	03350	01092	2	587 HIGHWAY 208
TESCHON, WAYNE & SUSAN	0083	1417	2		10130	01459	02052	2	1045 SIOUX LANE
TESCHON, WAYNE D & SALLY A MACKENZIE	0222	2516	5		29900			2	323 LENAPI DRIVE
THACI, JONIDA & XHEVDET	0032	1202.07	20		3900	03074	00984	2	963 BRIARWOODS ROAD
THACI, XHEVDET & JONIDA	0054	1303	2		6860	03372	00668	1	228 ROTH AVENUE
THARAKAN, LAL C & WILSEY	0195	2409.02	3.04		25830	03407	00139	2	591 SPRUCE LANE
THE BOROUGH OF FRANKLIN LAKES	0206	2419.03	4.01		27540	01692	00767	15C	EWING AVENUE 208 RAMP
THE MARY HAGEMANN IRREVOCABLE TRUST	0104	1504.04	7		13730	01788	02292	2	798 IRON LATCH ROAD
THE PSM FAMILY REVOCABLE TRUST	0170	2304.01	1.06		22960	04617	00262	2	297 LYNN DRIVE
THE RECTOR, WARDENS(ETCS)	0097	1501	1		36020	08743	00172	15D	950 CHURCH LANE
THOMA JAMES L & BETTY ANN	0083	1417.01	4		10960			2	541 COLONIAL ROAD
THOMA, ROBERT G. & PRISCILLA	0058	1305	5		7360	09154	00291	2	857 COLONIAL ROAD
THOMA, ROBERT G. & PRISCILLA D.	0057	1305	4		7330			2	835 COLONIAL ROAD
THOMAS, JANICE D	0039	1207.02	3		4610	08843	00040	2	914 HIGH MOUNTAIN ROAD
THOMAS, JOSSY P. & USHMA	0270	3401	14		33510	03554	00804	2	5 ORANGE MILL COURT
THOMAS, MEGAN M & GALLO, ANTHONY V	0082	1416	23		10570	03349	00770	2	526 COLONIAL ROAD
THOMAS, MINI & PUTHIYATHU, MANOJ	0089	1426.02	1		11620	02913	01742	2	662 GLENDALE ROAD
THOMAS, PHILIP & KRISTEN	0049	1211	1.08		6200	04628	00484	2	1003 DOGWOOD TRAIL
THOMAS, RICHARD D. & PATRICIA	0180	2307	1.22		24290	08596	00550	2	923 HURON ROAD
THOMAS, RICKY E	0281	3402	17		33510	04497	01593	2	739 VAN HOUTEN AVENUE
THOMAS, SCOTT & JANET	0039	1207.02	1.02		4590	02846	01446	2	219 TERRACE ROAD
THOMAS, TIMOTHY M & NATRICIA TRUSTE	0282	3402	28		33510	03763	01758	2	22 HOLMHILL CIRCLE
THOMAS, VINO & RESHMA M	0175	2304.07	6		23730	02728	00221	2	732 ONEIDA TRAIL
THOMPSON, PAUL R. & KAREN	0075	1402	2		9330			15F	929 FRANKLIN AVENUE
THOMPSON, PETER D ETAL/TRSTE	0006	1106.01	8		375	03424	01576	2	30 SHINNEDOCK TRAIL
THOMPSON, ROBERT H. & JO-ELLA	0091	1428	21		11950			2	967 CRYSTAL LAKE TERRACE
THRELFALL, NICOLE TRSTE	0086	1423	6		11270	05365	01505	2	519 HARRIET PLACE
THRELFALL, NICOLE TRSTE	0086	1423	7		11280	05365	01505	1	515 HARRIET PLACE
THUM, ROBERT V & MARIA TRSTES	0168	2303.01	16		22760	02765	00881	2	713 COTTONWOOD DRIVE
THUM, ROBERT V.	0217	2511.01	2		29150			2	836 STONEWALL COURT
THURAKAL, PHILIP J.	0036	1207	1.01		4550	08463	00941	2	801 LENEL LANE
TIAN, YUGANG & WEILING	0163	2206	2.05		35640	02967	01081	2	771 BARNSTABLE LANE
TIERSKY, HOWARD & LANA	0211	2503	1	C3.03	28340	05275	00653	2	5 BENTLEY DRIVE



## TAXING DISTRICT NO. 20 FRANKLIN LAKES

## COUNTY NO. 02 BERGEN

NAME OF OWNER ADDITIONAL OWNERS	PAGE NO.	BLOCK NO.	LOT NO.	LOT QUALIF.	ACCOUNT NO.	DEED BOOK	DEED PAGE	CLASS	PROPERTY LOCATION
TIETJEN, EUGENE & SUSAN	0122	1601.02	16.03			08624	00106	2	779 PONY TRAIL
TILLACK, LINDSEY & DELANEY, NICHOLA	0269	3401	2		33510	03166	02039	2	3 NORTHWOOD DRIVE
TILLSLEY, CHRISTINA E TRSTE	0002	1104	11		140	02861	00024	2	816 SUSSEX ROAD
TINAWI, MAZEN	0108	1510.01	3		14300	00983	00901	2	868 TRAILING RIDGE ROAD
TIRRI, AUTILIA	0113	1512.01	15.01		15010	05415	00680	2	869 FRANKLIN AVENUE
TOBACOWALA, AKHTAR & SHABNAM	0280	3402.04	13	C0026	33510	03585	01459	2	10 HAZY GATE TERRACE
TODARO, NICHOLAS & ROSE	0156	2202.04	1.06		21370	03193	00096	2	894 HURON ROAD
TODORIC, JULIA	0165	2301.02	2.03			03820	01434	2	570 SUMMIT AVENUE
TOLL NJ XII LP NJ	0278	3402	12		33510			15F	HOLMHILL CIRCLE REAR
TORO, CARLOS O. & OLGA	0082	1416	16		10500			2	530 COLONIAL ROAD
TORONTO, PETER & NADINE	0014	1110.01	3		1440	09480	00057	2	363 INDIAN TRAIL DRIVE
TORRACO, JOHN A.	0171	2304.02	7		23160			2	585 HUCKLEBERRY LANE
TORRACO, PATRICIA A TRSTE	0211	2503	1	C4.02	28360	02216	00376	2	9 BENTLEY DRIVE
TOURZANI, SIAVASH AHMADIZADEH ETAL	0155	2202.03	5		21590	05525	00510	2	869 HIGH MOUNTAIN ROAD
TOWNSEND, BRUCE & PHYLLIS G TRSTES	0087	1424	8		11590	02484	01868	2	750 SUNSET TERRACE
TOWNSEND, BRUCE & PHYLLIS G TRSTES	0181	2308	2.01		24595	02484	01830	2	701 OAK LANE
TRABATTONI, GREGG & DONNA	0201	2414	5.02		27190	08370	00293	2	556 FRANKLIN AVENUE
TRACY, KIM	0184	2309.02	2.14		24940	05231	01569	2	647 ORCHARD LANE
TRAFICANTE LAWRENCE	0243	2712	7.01		32500			2	136 BIRCH ROAD
TRAVA, BRIAN P	0148	2201.01	17		20260	08706	00868	2	844 HIGH MOUNTAIN ROAD
TRENTACOST, BRIAN & DEFRANCO, CHRISTINE	0282	3403	4		33510	03273	01275	2	1 NOBLE COURT
TRENTHAM, GREGG R & DIANE M	0288	3405	1	C0143	33510	04659	00079	2	36 SILENT NEST WAY
TRICK, DAVID & ERIN	0241	2711	2		32290	09345	00216	2	278 CREST PLACE
TRIPATHI, SAURABH & KARNAT, RAKHEE	0206	2419.03	3		27730	02274	00109	2	410 VANCE AVENUE
TRIPODI, PASCAL B. & LISA M.	0192	2408	1		25750			2	623 FRANKLIN AVENUE
TRISOLINI, ROCCO & FRANCINE	0182	2309	1.05		24630	02995	00937	2	687 PEACH TREE LANE
TROYANSKY, EUGENE & LUBA	0025	1201.03	10		4030	04432	01970	2	981 BRIARWOODS ROAD
TRUJILLO, MARK A	0123	1601.03	7		16620	05282	01165	2	751 BRIDLE WAY
TRYON, EDW W & BARBARA T C/O NOVAD	0054	1303	5		7000			2	224 ROTH AVENUE
TSahalIS, GEORGE K.	0246	3102	3.02					2	314 WATERVIEW DRIVE
TSao, PERRY & LEE, JENNIFER	0254	3202	1.01		33890	05015	01400	2	834 EWING AVENUE
TSIAMTSIOURIS, IOANNIS & PSOMAS, N	0176	2304.07	20		23870	05197	00166	2	703 BUTTERNUT DRIVE
TSKHVEDIASHVILI, BESIK	0264	3303	1		34840	05011	00572	2	314 GEORGE STREET
TSKHVEDIASHVILI, BESIK & TABATADZE, N	0093	1430	2		12180	04551	00716	2	936 PINES TERRACE
TSOCANOS, CHARLES & TUPPO, EMAS	0129	1607.08	3		17540	02732	00181	2	748 GALLOPING HILL ROAD
TSOMOS, EVANGELIA	0017	1110.05	17		1970	04990	00463	2	308 WICHITA TRAIL
TUCKER, JORGE & SOTO, NATHALIE	0201	2414	4.02		02749	04908	01721	2	545 EWING AVENUE
TUCKER, LESLIE & PEREZ-, RAQUEL	0258	3207	11		35700	03609	00544	2	620 FRANKLIN LAKE ROAD
TULLY, KEVIN & KAREN	0191	2406.01	3.01		26110	01224	00157	2	276 FOREST GLEN AVENUE
TULP, MICHAEL H & DENISE L	0020	1110.07	16		2410	00627	01694	2	685 SHAWNEE DRIVE
TUNCER, BAH	0010	1107	3.05		1030	01336	02145	2	930 MARIE COURT
TURNER, THOMAS & EPIFANO, S.A.	0054	1303	6		7010	00840	01748	2	221 ROTH AVENUE
TURNER, TRAVIS R & LANNIE C	0088	1424	14		11420	02853	00165	2	530 SHIRLEY AVENUE
TUSELL, ROBERTO & ELIZABETH	0064	1311.03	2.05		7850	02710	01999	2	983 VALLEY ROAD
TUZMAN, JOSHUA M & ALLISON LOEB	0145	2101.16	5		19350	02981	01358	2	659 NAVAHO TRAIL DRIVE
TWO SEVENTY TWO LLC	0038	1207	32.01		5000	04905	01020	2	272 TERRACE ROAD
TYNDALL, GEORGE C. & ALEXANDRA	0197	2411	4		26470	08318	00990	2	486 BLUE HILL TERRACE
UBERTO, MARGARET & PEGGY L.	0065	1311.04	3.01		7870			2	968 VALLEY ROAD
ULLMAN, RICHARD A.	0138	2101.10	1.02		19600	08545	00308	2	930 OLENTANGY ROAD
UMLAND, MARY LYNN	0153	2201.07	4		20940	05320	01081	2	344 LONGBOW DRIVE
UNDERFER, JOHN E & MARIA A	0221	2515	18		29810	09477	00468	2	326 LENAPI DRIVE
UNITED DEVELOPMENT OF AMERICA LLC	0120	1601	8.11			03887	01354	1	PHELPS ROAD
UNITED DEVELOPMENT OF AMERICA LLC	0120	1601	8.12			03887	01354	1	PHELPS ROAD
UNITED STATES OF AMERICA	0008	1106.05	7.01		36220	05244	00932	15C	21 SHINNEDOCK TRAIL
UNITED STATES POSTAL SERVICE	0118	1519	6		15910			15C	783 FRANKLIN AVENUE
UNIVERSITY HEIGHTS LLC	0219	2514	1		29500	09288	00078	4C	100 STERLING DRIVE
URBAN FARMS ACQUISITION LLC	0154	2201.08	2		20050	02316	00276	4A	805-845 FRANKLIN LAKE RD
URBANIAK, KAMIL & MARTA	0161	2204	10		22090	02625	00106	2	769 COMANCHE LANE
URGILES, KLEVER & MARIA	0206	2419.03	4		27740	04650	00823	2	418 VANCE AVENUE
URISKO RICHARD A & ANN C	0185	2311	1.01		25120			2	678 EWING AVENUE
US DELTA MANAGMT LLC	0075	1401	20		9310	00478	02355	4A	941 FRANKLIN AVENUE
USHAKOV, NIKOLAY V & VIOLETTA	0145	2101.16	4		19340	03049	02077	2	667 NAVAHO TRAIL DRIVE
UTHMAN, ADEOLA & OLAYINKA	0069	1314.05	3.05		8200	08672	00034	2	917 PINECROFT COURT
UTTAM, SANJAY & LEVINE, LAUREN B	0134	2101.03	4		18200	04268	01861	2	286 INDIAN TRAIL DRIVE
UZZI, FRANCES & BLASIOLL, COSTANTINO	0071	1315.01	4.01		8880	04830	00769	2	629 KNOLLWOOD ROAD
VACCARI, STEVEN & KAREN	0057	1305	2		7280	08857	00064	2	805 COLONIAL ROAD
VACCARO JR, FRANK	0082	1416	22		10560	04093	01813	2	524 COLONIAL ROAD
VACCARO, SCOTT & ANTOANELA G TRSTES	0261	3301.01	1.04		34460	05054	01526	2	721 ORCHARD LANE

## TAXING DISTRICT NO. 20 FRANKLIN LAKES

## COUNTY NO. 02 BERGEN

NAME OF OWNER ADDITIONAL OWNERS	PAGE NO.	BLOCK NO.	LOT NO.	LOT QUALIF.	ACCOUNT NO.	DEED BOOK	DEED PAGE	CLASS	PROPERTY LOCATION
VAHITOVA, ALONA & VERDESCO, BERBARD	0011	1107	6.03		695	03221	02444	2	376 SCHOLAR COURT
VALDES, NORIEL & MATOS, LORNA ZAMORA	0202	2415	1		27220	05479	01968	2	551 EWING AVENUE
VALDEZ, VIRGINIA	0126	1607.03	4		17130	00000	00000	2	809 WINTON GAIT LANE
VALEN HOLDINGS LLC	0210	2503	1	C2.01	28280	09657	00015	2	6 VALEN COURT
VALENCIA, GIOVANNI & PIRCZ, TAMARA	0037	1207	5		4710	04604	00854	2	208 TERRACE ROAD
VALENTI, JOSEPH & ROSARIA	0146	2101.16	12		19400			2	668 HIGH MOUNTAIN ROAD
VALICENTI, PASQUALINA A & JOSEPH C	0091	1428	18		11920	03903	01517	2	957 CRYSTAL LAKE TERRACE
VALLABHANENI, SUBBARAO & UMA S.	0025	1201.03	3		3960			2	631 FARMDALE ROAD
VALLAR, ROBERT & TAMMY	0141	2101.11	9		19530	09365	00172	2	865 OLENTANGY ROAD
VALVANO ANTHONY J & RITA A	0229	2602.10	3		30200			2	221 ARBOR ROAD
VALVANO, RALPH & LISA	0182	2309.01	2.04		24750	08998	00168	2	694 PEACH TREE LANE
VAN ALLEN JAYSON & LYNN	0042	1208	14.02		5250			2	1044 LAKE DRIVE
VAN ALLEN, MATTHEW	0194	2409.01	3.09		25970	05452	01111	2	217 FOREST GLEN AVENUE
VAN BROEKHOVEN (TRUSTEE/ETAL)	0051	1302	1		6510	08629	00435	2	748 MCCOY ROAD
VAN CLEEF, GREGORY & ELIZABETH	0288	3405	1	C0147	33510	04793	00912	2	28 SILENT NEST WAY
VAN DIEN, IRENE	0078	1404.01	4.01		9510			4A	545 COMMERCE STREET
VAN DYK, GERTRUDE	0060	1307	1.16		7550	08223	00828	2	842 FOX HEDGE ROAD
VAN DYKE JOHN W JR & SHARON	0097	1432	15		12760			2	998 PINES TERRACE
VAN DYKE, BRANDON & BONNIE J	0038	1207	18			01519	00407	2	366 CRESCENT DRIVE
VAN DYKE, DAVID E & CAROL L	0041	1208	7.03		5160			2	1057 FRANKLIN LAKE ROAD
VAN ESS, L. & C. & (L/R)	0087	1424	10		11390			2	514 SHIRLEY AVENUE
VAN HOUTEN CEMETERY C/O SCHAAF	0257	3207	2.01		34230			15E	108 DELAWARE LANE
VAN IDERSTINE, WILLIAM & JAMIE	0170	2304	2		22950	04672	01998	2	298 TORTOISE LANE
VAN ITALLIE, JOHN & INGA	0062	1309	6.01		8100			1	779 SUMMIT AVENUE
VAN LANINGHAM, JILL	0284	3403	5	C6102	33510	03388	00678	2	66102 NORTHWOOD DRIVE
VAN LENTEN, KATHRYN & DAVID	0123	1601.04	6		16180	02093	01144	2	776 RYERSON ROAD
VAN MEETEREN, GARY R.	0266	3303.01	21		35080	08384	00555	2	213 MABEL PLACE
VAN ORDEN, JAMES A & MICHELE	0228	2602.07	4		30280	00544	02278	2	308 WOODSIDE AVENUE
VAN ORDEN, JOSHUA & JAMES (TRUSTEE)	0220	2514.02	5.04		29590	04275	00837	2	499 ISLAND WAY
VAN OSTENBRIDGE, PAUL & KAREN	0152	2201.06	3		20630	08635	00079	2	313 LONGBOW DRIVE
VAN WYCKHOUSE, JAMES	0213	2504.01	20		28770			2	210 MABLE ANN AVENUE
VAN WYCKHOUSE, JAMES J.	0213	2504.01	10		28690			1	208 MABLE ANN AVENUE
VANCE, GARY	0283	3403	5	C4206	33510	03608	01343	2	64206 NORTHWOOD DRIVE
VANCLEEF, ROBERT & ROSEANNE	0204	2418.01	3		27470	00765	01667	2	569 COVINGTON PLACE EAST
VANDE VREDE, DANIEL R & KRISTINA B	0111	1511.04	4.03		14800	04999	01808	2	725 TALL OAK COURT
VANDER PLOEG, ELIZABETH	0203	2416.01	2		27240	03272	01054	2	524 FRANKLIN AVENUE
VANDER PYL, ROBERT C. & DOROTHY J.	0072	1315.02	4.02		8940			2	646 KNOLLWOOD ROAD
VANIKIOTIS, BARBARA	0099	1503.02	4		13040	01322	00560	2	817 IRON LATCH ROAD
VARCADIPANE, HARRY S	0035	1206	3		4370	03906	01185	2	893 COLONIAL ROAD
VARDI, DAVID & GONI	0288	3405	1	C0140	33510	04705	01206	2	24 SPRING WOLF TRAIL
VARGAS, JOSE	0064	1311.03	2.04		7840	05237	00170	2	991 VALLEY ROAD
VARGAS, MARIA	0112	1512	3		14860	08819	00736	2	732 MARDINLY AVENUE
VARGAS, RAFAEL & DIANNY	0082	1416	24		10580	08213	00783	2	518 COLONIAL ROAD
VARNEY, DEBRA ROBINSON	0242	2712	5.02		32470	02071	01727	2	283 STEWART LANE
VARTABEDIAN NISHAN & DIANA	0001	1104	5		80			2	504 ALEXIS COURT
VARUGHESE, DENNY & BLESSY	0071	1314.08	5		8560	05105	00500	1	696 KNOLLWOOD ROAD
VARUGHESE, ANIL & AMBILY	0021	1110.08	9		2550	03506	01815	2	768 DAKOTA TRAIL
VASSALLO, JOSETTE	0099	1503.02	5		13050	00000	00000	2	825 IRON LATCH ROAD
VASSEGHI, MICHAEL & COURTNEY	0056	1304	1.06		00003786	08685	00825	2	106 GREENFIELD HILL
VASSILIOU, EVROS K & ELIANA S	0027	1202.01	3		3190	00719	00431	2	891 BRIARWOODS ROAD
VATEL, PATRICK	0245	3101.03	1			01612	00568	2	202 STOKES FARM ROAD
VEENSTRA, NICHOLAS & KARA	0224	2602.01	1		30830	02986	01492	2	347 BRIARLY DRIVE
VEGLIANTE TRUSTEES ETALS, CAROLYN	0133	2101	1.08		18070	01607	01839	2	343 ALGONQUIN ROAD
VEGLIANTE, PAUL & CAROLYN	0276	3401	27	C0112	33510	04799	01595	2	27 PLEASANT VIEW LANE
VEKSHTEYN, MICHAEL & NATALIE	0162	2205	3.03			08511	00728	2	406 JAY COURT
VELA, CARLOS I	0285	3403	5	C6303	33510	05325	00238	2	66303 NORTHWOOD DRIVE
VELDRAN, STEVEN & NELLA	0262	3302.01	1		34670	08277	00842	2	401 DEVONSHIRE DRIVE
VELIKY, MICHAEL & JACQUELINE	0122	1601.02	16.04			08178	00529	2	787 PONY TRAIL
VELLI, JOSEPH M & MECCA, ANNA	0246	3102	4.01		32830	05042	00581	2	615 VERMEULEN PLACE
VELO, EDO & AILEEN	0232	2605	1.05			03145	01249	2	316 SLEEPY HOLLOW LANE
VENMULA, BHANU TRSTES/ETAL	0086	1421.01	11		11020	04728	00778	2	795 SUNSET TERRACE
VENETSANOS, JANET	0069	1314.05	3.10		8250	05284	01324	2	900 PINECROFT COURT
VENNER, RONALD M.	0104	1504.04	15		13810	08277	00206	2	862 IRON LATCH ROAD
VENTIMIGLIA, TRACY	0030	1202.06	12		3690	01944	02479	2	247 OLDWOODS ROAD
VERBAY, MURAT & SERVIYE	0002	1104	19.02		35921	04665	01042	2	177 BREAKNECK ROAD
VERGARA, LISA	0251	3103.03	9		33470	02948	00923	2	610 PAWNEE LANE
VERMEULEN, WILLIAM	0045	1209	23.01		5620			2	1043 LAKE DRIVE
VERMYLEN, MARK E & BARBARA C	0139	2101.10	12		19720	02883	00437	2	628 WINDING HOLLOW DRIVE

## TAXING DISTRICT NO. 20 FRANKLIN LAKES

COUNTY NO. 02 BERGEN

NAME OF OWNER ADDITIONAL OWNERS	PAGE NO.	BLOCK NO.	LOT NO.	LOT QUALIF.	ACCOUNT NO.	DEED BOOK	DEED PAGE	CLASS	PROPERTY LOCATION
VESPA, ANTHONY & MELANIE	0141	2101.12	1		18740			2	926 SCIOTO DRIVE
VETTERLEIN, NICHOLAS D & PAIGE M	0191	2406.01	3.05		26150	03817	01763	2	204 FAWN LANE
VEYGMAN, ALEKSANDR & RUDNER, E	0177	2304.09	5		23980	04019	00502	2	737 ONEIDA TRAIL
VICTOR, BRIAN K & GOMEZ, MARIA	0127	1607.04	5		17230	04878	01801	2	856 SHADOW RIDGE ROAD
VIELUF JR, HEINZ & REBECCA	0081	1413.01	2			03360	00859	2	275 HAVEN ROAD
VIER, DEBORAH K.	0213	2504.01	7		28660	08404	00515	2	224 MABLE ANN AVENUE
VIERHEILIG, KURT & KIM	0051	1301	2.07		6420	00837	00187	2	732 COLONIAL ROAD
VIGNONE, JOSEPH	0135	2101.05	17		18320	04747	01820	2	634 DAKOTA TRAIL
VILARDI, MIRELLA & PIETRO	0284	3403	5	C6202	33510	04884	01707	2	66202 NORTHWOOD DRIVE
VILLAGE OF RIDGEWOOD	0237	2708	2		31870			1	WYCKOFF AVE
VILLANO GEORGE A & JANET L	0250	3103.03	2		33400			2	629 WINDING HOLLOW DRIVE
VINCI, JAMES & MARY JANE	0001	1104	2		50			2	972 LILY POND LANE
VIOLA, EDWARD & SUSAN	0061	1309	2.01					2	843 SUMMIT AVENUE
VISALLI, THOMAS & MELANIE	0079	1406	2.01		9830	04929	00770	2	730 MCCOY ROAD
VISPERAS, RICO MIGUEL A & EVA	0012	1107	15.03		1270	04648	00100	2	388 HILLVIEW TERRACE
VISSICHELLI, ERIC & STEPHANIE	0249	3103.02	2		33270	04471	00390	2	604 NAVAHO TRAIL DRIVE
VITALE JOSEPH & SUSAN	0032	1202.07	15		3850			2	667 FARMDALE ROAD
VITALE, JOSEPH T & DIANE RODRIGUES	0267	3304	5		35480	03367	01009	2	628 GRANDVIEW TERRACE
VITAMIA, JOSEPH & ANGELA	0030	1202.06	2		3590	01999	00834	2	211 OLDWOODS ROAD
VITENSON, JACK H. & LOIS A.	0046	1210	6.01		00000627			2	210 CHICKASAW TRAIL
VIVONA, RICKEY D	0061	1309	3.02		36260	01221	00211	2	865 SUMMIT AVENUE
VIVONA, RICKEY D ETAL	0051	1301	2.05		6400	03042	00707	2	718 COLONIAL ROAD
VLACHOS, JERRY & MELITSA	0122	1601.02	19.01			02592	00409	2	820 PHELPS ROAD
VOGEL JAMES W & AUDREY A	0032	1203	3		4080			2	928 COLONIAL ROAD
VOGEL STEVEN K & SUSAN	0094	1431	13.01		12410			2	975 PINES TERRACE
VOLFSON, ARLY & ANNA	0130	1607.08	11		17620	01536	01731	2	712 HORSESHOE TRAIL
VOLKENING, THOMAS M. & MARANO, V.	0037	1207	1.07		4235	00000	00000	2	802 LENEL LANE
VOLKOV, DMITRIY & LYUDMILA	0048	1210	15.01		6070	00963	00340	2	951 DOGWOOD TRAIL
VOZEH (TRSTE), KAREN	0079	1404.01	20		9720	00566	01387	4B	509-511 COMMERCE STREET
VOZEH, GREGORY & JACQUELINE M	0179	2307	1.14		24370	09341	00310	2	828 HIGH WOODS DRIVE
VUKA (ETAL), VLADIMIR	0051	1301	2.03		6370	00898	02461	2	715 MCCOY ROAD
WADHWA, DEEPAK & SONIA	0128	1607.07	1		17290	02674	00821	2	840 WINTON GAIT LANE
WAGHEEI, AMIR	0146	2101.16	15		00001990	05021	01576	2	692 HIGH MOUNTAIN ROAD
WAGNER, MICHAEL	0256	3204	1.02		34070	00000	00000	2	773 EWING AVENUE
WAHDAN, ISMAIL	0065	1312	4.01			03531	01874	2	1024 HIGH MOUNTAIN ROAD
WAINSTEIN, LAWRENCE	0130	1607.09	2		17650	08205	00906	2	841 WINTON GAIT LANE
WAKILE, RICHARD & KATHERINA	0134	2101.02	5		18400	04959	00652	2	267 INDIAN TRAIL DRIVE
WALDECK, KENNETH & SANDRA J.	0084	1417.01	14		11060	08454	00288	2	786 SUNSET TERRACE
WALDEN ALFRED S & ELAINE W	0175	2304.07	1		23680			2	778 ONEIDA TRAIL
WALDEN, JENNIFER W (ETAL)	0227	2602.07	2		30260	01785	01842	2	290 WOODSIDE AVENUE
WALK, BRIAN & JANINE DIPIAZZA	0017	1110.05	15		1950	03696	00993	2	757 DAKOTA TRAIL
WALKER, SUSAN M	0194	2409.01	3.02		26000	01461	01792	2	331 FOREST GLEN AVENUE
WALLACE, JOHN J. & BARBARA A.	0193	2409	3.02		26050			2	312 FOREST GLEN AVENUE
WALSH, CAMERON E & ALLISON R	0110	1511.04	1		14460	05042	01003	2	837 CIRCLE AVENUE
WALSH, MICHAEL & LESLIE M.M.	0155	2202.01	1.01		21450	09107	00010	2	954 ARAPAHO TRAIL
WALSH, THOMAS F & KELLY M	0064	1311.02	4		7970	03297	02215	2	235 HAVEN ROAD
WALTON, ROBERT M ETAL	0160	2202.06	5		21740	01738	02466	2	805 MINSI TRAIL
WANG, SHANQI & YAO, JIANYING	0260	3207	37		36740	03009	00267	2	141 DELAWARE LANE
WANG, STANLEY C & KOU, CHIA CHEN	0282	3402	27		33510	03900	01732	2	20 HOLMHILL CIRCLE
WANG, YUN	0267	3304	1.05			02736	01873	2	607 FRANKLIN LAKE ROAD
WARD, MARY KERRIGAN	0137	2101.08	18		00001861	05252	01831	2	943 SCIOTO DRIVE
WASEEM ASHRAF & SHAZIA	0129	1607.07	12		17400	09431	00282	2	701 SURREY LANE
WASHIENKO, MARIANNE	0037	1207	16		4820	09334	00065	2	408 CRESCENT DRIVE
WASHOR, STEVEN & LISA	0211	2503	1	C4.03	28370	08898	00285	2	11 BENTLEY DRIVE
WASSERSTEIN, HENRY P & LINDA P	0279	3402	13	C0016	33510	05010	01978	2	30 HAZY GATE TERRACE
WASSERSTEIN, HENRY P & LINDA	0013	1108	3		1370			2	314 FREEMANS LANE
WATKINS, MABEL A	0056	1304	3		7150	03086	02276	2	755 COLONIAL ROAD
WAXENBAUM, JAY & NANCY TESSER	0119	1601	3.04			08482	00001	2	107 OAK HAVEN LANE
WAYNE COMMONS BEHAVIORAL HEALTH LLC	0022	1110.09	1		2110	04739	00043	2	642 DAKOTA TRAIL
WEAVER, CHRISTINA & CHARLES	0046	1210	4.02		5740	03223	02198	2	720 SANDIA PLACE
WEAVER, KEVIN G & KAREN S	0024	1201.02	18		3110	08192	00249	2	305 OLDWOODS ROAD
WEAVER, RONALD & PAMELA	0163	2301	9		22340	04056	01008	15F	661 JUNIPER PLACE
WEBB, JAMES T & ADELINE J	0096	1432	7.01		12680	01794	00968	2	970 PINES TERRACE
WEBER, JASON E & JAMIE M	0183	2309.01	2.05		24760	01686	02165	2	695 GINGER LANE
WEBER, FRANK J & SHARON E	0135	2101.05	18		18330	00568	02075	2	626 DAKOTA TRAIL
WEBSTER, LINDA	0122	1601.02	8.08					2	509 KINGS POINTE TRAIL
WEICK, WILLIAM & CHRISTINE	0223	2601	1		30060	08722	00950	2	263 PULIS AVENUE
WEIDMAN, SHEREE L (SHERRY)	0123	1605	5		16510	04482	01233	2	846 RIDGE VIEW WAY



## TAXING DISTRICT NO. 20 FRANKLIN LAKES

## COUNTY NO. 02 BERGEN

NAME OF OWNER ADDITIONAL OWNERS	PAGE NO.	BLOCK NO.	LOT NO.	LOT QUALIF.	ACCOUNT NO.	DEED BOOK	DEED PAGE	CLASS	PROPERTY LOCATION
WEIL, GARTH K & DENISE	0135	2101.04	12		18270	09054	00389	2	611 DAKOTA TRAIL
WEINER, W. JOSEPH & RITA M	0016	1110.04	2		1820	09236	00478	2	657 DAKOTA TRAIL
WEINGARTZ, ROBERT A & NAKO	0289	3405	1	C0160	33510	04123	01387	2	2 SILENT NEST WAY
WEISEN, JAN K	0220	2515	6		29710	01700	01260	2	747 LAWLINS ROAD
WEISS, RACHEL B	0272	3401	26	C0049	33510	04855	00274	2	21 SILENT NEST WAY
WEISS, RUTH A.	0040	1207.03	4.01		4680			2	212 CREOLE LANE
WEKARSKI, DENISE	0285	3403	5	C8104	33510	03329	01475	2	68104 NORTHWOOD DRIVE
WELLINGTON, SCOTT & KAREN	0022	1201	6		2640	00424	00205	2	252 BAYBERRY LANE
WELLS(TRSTES/ETC), JOSEPH A	0179	2307	1.13		24380	09435	00422	2	816 HIGH WOODS DRIVE
WELP DEVELOPMENT LLC	0170	2304.01	1.05		22970	05186	00067	1	291 LYNN DRIVE
WENDEL, MOSES & SHANA	0121	1601.02	1.09			05092	01909	2	326 ROCK RIDGE COURT
WENTWORTH, TIMOTHY & ROBIN	0008	1106.05	9.01		36230	03360	01810	2	17 SHINNECOCK TRAIL
WERNER, ERIC PETER & SHARON	0004	1106	22		510	03110	00287	2	710 SOMERSET STREET
WERTHEIMER, DAVID & ELENA	0240	2709	18.08		32120	01614	01750	2	3 MILLBROOK LANE
WERTLIEB FREDERICK J	0067	1314.04	9		8670			2	712 CHESTNUT PLACE
WESNER, DESIREE P.	0096	1432	6		12670	00339	00431	2	974 PINES TERRACE
WESNER, SANDRA TROBIANO	0163	2206	3.03		22275	03542	01839	2	735 TEGAWITHA WAY
WESTERVELT, WAYNE & MICHELE	0012	1107	10.03		1180	08717	00581	2	347 FREEMANS LANE
WESTWOOD INVESTMENTS LLC	0076	1404	3.01		9490	04983	01229	4B	550 COMMERCE STREET
WETZEL, LAWRENCE J. & ROBIN	0203	2416.03	1.02		27350			2	575 COVINGTON PLACE EAST
WEZNER, JOSEPH	0102	1504.03	15		13470	08709	00668	2	709 MILLWHEEL COURT
WH RLTY LLC	0117	1517	2		15790	00874	01835	4A	1 TICE ROAD
WHANG, INWHAN & MIHYE	0070	1314.06	8		8360	08405	00563	2	696 KING ROAD
WHEATON, SCOTT & SUSAN	0154	2201.07	14		21040	05040	00385	2	897 FRANKLIN LAKE ROAD
WHITE, DAVID L & KATHLEEN	0227	2602.05	18		30670	01093	01918	2	265 GREEN RIDGE ROAD
WHITE, JOSEPH F. & ALICE C.	0234	2701	2		31530			2	105 PULIS AVENUE
WICKE, STEPHINE, 1/3 INT.ETALS	0106	1508	39		14050			1	WASHINGTON STREET
WIENER, MAUREEN M	0211	2503	1	C5.02	28400	00335	00526	2	17 BENTLEY DRIVE
WIGHT, PETER & PENELOPE M	0259	3207	24		35860	00275	01114	2	117 DELAWARE LANE
WILCHA JOHN S & PATRICIA	0158	2202.05	2		21760			2	800 ONEIDA TRAIL
WILCHEK, PETER & PAMELA	0138	2101.10	3		19630	08708	00539	2	912 OLENTANGY ROAD
WILCOMES, BRIAN	0278	3402	13	C0001	33510	03101	00870	2	1 RISING TRAIL LANE
WILKOS, THOMAS ETAL	0080	1409.01	2.12		9940	01671	01915	2	1130 HIGH MOUNTAIN ROAD
WILLER, DOUGLAS C. & LINDA PFEIL	0045	1209	24		5630			2	1000 DOGWOOD TRAIL
WILLER, DOUGLAS C. & LINDA PFEIL	0045	1209	26		5650			1F	UPPER LAKE
WILLIAMS (ETAL), JOAN P	0108	1511	1.01		14530	08648	00422	15F	405 MOUNTAIN AVENUE
WILLIAMS III, ATHER & ELIZABETH B.	0137	2101.08	25		18680	03764	00260	2	887 SCIOTO DRIVE
WILLIAMS, PATRICK & SARA	0052	1302	3.07		6600	03799	00577	2	350 VALLEY VIEW DRIVE
WILLIAMS, RAASHAN C & KIMBERLY	0136	2101.08	12		18550	02168	01188	2	991 SCIOTO DRIVE
WILLIAMS, SCOTT & GERALYN A	0197	2411.02	3		26530	08187	00001	2	479 BLUE HILL TERRACE
WILLINGER, FENFEI (FEN HUI WANG)	0174	2304.06	3		24100	08768	00475	2	728 COTTONWOOD DRIVE
WINGFIELD, ANDREW & CHARLENE	0264	3303	7		34920	02595	00836	2	689 VANCE AVENUE
WINOKUR, NELSON & PAULINE SHAPIRA	0188	2401.01	6		25250	00000	00000	2	665 FRANKLIN AVENUE
WISNEWSKI, ALICIA MARIAN ETAL	0158	2202.05	1.03		21310	03374	00586	2	875 HURON ROAD
WISSING, WILLIAM EDSON	0048	1210.01	9.01		5950			2	877 PUEBLO DRIVE
WITHARANE, ERIN L TRSTE	0047	1210	8.05		5920	04915	01793	2	703 MACKINAW TRAIL
WOLF, GERHARD & THERESA TRSTES	0054	1302.03	3.07		6740	05337	00185	2	246 VALLEY VIEW DRIVE
WOLFANGEL, MAUREEN E	0239	2709	14		3261	02000	00094	2	226 PARK ROAD
WOLFANGEL, ROBERT P. & MAUREEN E.	0237	2706	1		3231	08364	00978	1	3 PULIS AVENUE
WOLFF, EVAN & JULIE	0178	2304.10	1		23400	03097	01447	2	617 ORCHARD LANE
WOLK, JAY & SHARI CHERTOFF	0206	2419.03	1		27710	08868	00450	2	394 VANCE AVENUE
WOLYNIC, EDWARD T. & LORAIN C.	0006	1106.02	1		720	00000	00000	2	604 OLD FORGE LANE
WONG, CONNIE & FONG, KEVIN	0195	2410	1.01		26250	00000	00000	2	562 BLUEBERRY PLACE
WONG, PAUL & IRENE	0065	1312	1.01			08536	00162	2	210 WOODMERE COURT
WONG, TIMOTHY & JACQUELINE	0006	1106.01	4		680	05128	00982	2	507 HAMPTON HILL ROAD
WOO, ANN (KRASTS)	0107	1509	31		14130	05221	01799	2	211 CEDAR STREET
WOO, SANG SUN	0268	3304	13		35390	01679	00182	2	731 ARNOLD DRIVE
WOWKUN, GREGORY & JOSEPHINE	0005	1106	32		610	00401	02115	2	969 LILY POND LANE
WRIGHT, CECIL S. & ELAINE J.	0172	2304.03	3		23600	08414	00333	2	730 OAK LANE
WRIGHT, ROBERT & GERALYN	0165	2302	1.01		22520			2	555 BLUEBERRY PLACE
WSZEBOROWSKI, GRZEGORZ ETAL	0265	3303.01	2		34850	03446	02463	2	305 GEORGE STREET
WU, JESSICA CHEN PING	0001	1104	6		90	09602	00308	2	502 ALEXIS COURT
WUHL, EVAN & DONNA BLUH	0158	2202.05	9		21830			2	758 BUTTERNUT DRIVE
WULFSOHN, MENDLEY & JEAN	0157	2202.04	1.12		21270	04580	00067	2	844 HURON ROAD
WYLLIE, CHARLES W & CHRISTINE D.	0062	1309	3.10		36340	00000	00000	2	871 SUMMIT AVENUE
XHUVELI, AVDI & LIZME	0285	3403	5	C8106	33510	03419	01606	2	68106 NORTHWOOD DRIVE
XOHTARAM, ARDESHIR	0266	3304	1		00000	09107	00250	2	599 FRANKLIN LAKE ROAD
XU, STELLA CONG & ZHANG, BRUCE YK	0120	1601.02	1.03			02070	01109	2	217 FOREST RIDGE COURT



TAXING DISTRICT NO. 20 FRANKLIN LAKES

COUNTY NO. 02 BERGEN

NAME OF OWNER ADDITIONAL OWNERS	PAGE NO.	BLOCK NO.	LOT NO.	LOT QUALIF.	ACCOUNT NO.	DEED BOOK PAGE	CLASS	PROPERTY LOCATION
YACHOUH, JENNIFER A	0255	3203	1		34020	02269 00506	2	739 JANE DRIVE
YAGHAN, MIKE & COLLEEN	0202	2414	5.05		27160	02361 00290	2	215 TANGLEWOOD COURT
YALCH, EDWARD M. & JOAN M.	0195	2409.01	3.16		26030		2	216 DEERFIELD LANE
YAMUSAH, ADISA Z & MALLIK N	0156	2202.04	1.07		21360	03516 00589	2	886 HURON ROAD
YANEZ, MARIA PATRICIA	0085	1421	12.01		11040	02668 00087	2	509 CONNIE AVENUE
YANG, YINGHUA & HSU, DAVID SHIWEI	0171	2304.02	14		23230	02445 02350	2	763 OAK LANE
YARNOLD, CHARLES & KIMBERLY	0043	1209	10		5440	04870 01094	2	1028 DOGWOOD TRAIL
YAROSH, VLADIMIR & OLGA	0157	2202.05	1		21750	04820 00718	2	798 BUTTERNUT DRIVE
YAZIDJIAN, EVA	0059	1307	1.01		7400	00000 00000	2	816 POND BROOK ROAD
YEDIBALIAN, SUSAN	0273	3401	26	C0070	33510	04125 01885	2	19 SPRING WOLF TRAIL
YEH, JESSON & HUANG, XI TRSTES	0024	1201.02	16		3090	04363 00736	2	297 OLDWOODS ROAD
YESCHENKO, LYUDMILA & MCKNIGHT, KATYA	0263	3302.01	5		34710	03992 01047	2	433 DEVONSHIRE DRIVE
YESHION, CRAIG & FELICE	0186	2312	4		24875	00738 01221	2	807 APPLE RIDGE ROAD
YESHITLA (ETAL), ABIY	0172	2304.02	20		23290	09536 00289	2	715 OAK LANE
YGLESIAS MANUEL YUDITA U	0112	1512	6.01		14900		2	724 WINDSWEEP LANE
YI, KYUN & JAYOUNG	0172	2304.03	7		23640	02792 00562	2	700 OAK LANE
YILMAZ, CEMAL & GULSAH	0173	2304.04	6		00002355	01698 01239	2	562 HUCKLEBERRY LANE
YOO, LEO	0074	1317.01	5		9220	03368 00939	2	970 ARAPAHO TRAIL
YOON, MATTHEW A & KIM, JUNGIM	0164	2301	14		22390	02978 00100	2	721 SMOKE HOLLOW TRAIL
YORDAN, JOSE & ELENA O.	0015	1110.01	16		1570		2	352 ALGONQUIN ROAD
YOSIF, ABOUD J	0239	2709	17.02			05358 00514	1	260 GLEN PLACE
YOSIF, ABOUD J & KATIA	0179	2307	1.12		24390	02313 02136	2	804 HIGH WOODS DRIVE
YOU, KIHWANG	0124	1606.01	5		16690	02553 02192	2	732 BRIDLE WAY
YOUNES, MERVET	0242	2712	4		32440		2	178 BIRCH ROAD
YOUNG, DAMON & NADIA KIRKLAND-	0119	1601	3.02			02336 00349	2	106 OAK HAVEN LANE
YOUNG, DEREK & REBECCA	0182	2309	1.07		24610	04637 01547	2	671 PEACH TREE LANE
YOUSEF, AMIN & SAMAR	0173	2304.04	13.01		22690	04835 01424	2	787 PEACH TREE LANE
YOUSSEF, ELIAS	0187	2312	15		36540	03494 00805	2	707 BLACK HAWK LANE
YOUSSEF, RAFIK & MARCIL	0195	2409.02	2		38090	08330 00622	2	952 BLUE HILL TERRACE
YSON, MAUREEN	0047	1210	8.03		5900	04256 01460	2	709 HIAWATHA TRAIL
YUAN WILLIAM J & DANNA	0045	1210	4.01		5730		2	710 SANDIA PLACE
YUDKIN, LEO & MAYA	0072	1316	3.05			02753 02255	2	101 KNOB HILL COURT
YUHAS, DONALD J & LUCILLE F	0210	2503	1	C2.03	28300	09650 00398	2	8 VALEN COURT
YUN, HONG	0087	1424	2.02			08923 00070	2	413 FIELDSTONE COURT
YUN, JONATHAN P & SHARI	0005	1106	31		600	04762 00923	2	967 LILY POND LANE
YUPPA JOSEPH A & ANITA	0261	3301	14		34510		2	690 ORCHARD LANE
YURASITS, SUSANNE	0066	1314.02	8		8460	08928 00305	2	697 GLENDALE ROAD
ZACK, ROBERT & CAROLYN	0096	1431	33		12590		2	968 CRYSTAL LAKE TERRACE
ZAENTZ, ROBERT & STEPHANIE	0122	1601.02	16.01		16370		2	771 BRIDLE WAY
ZAGE, JEFFREY P. & MARCIE G.	0139	2101.10	13		19730		2	620 WINDING HOLLOW DRIVE
ZAGE, STEVEN M. & CYNTHIA J.	0140	2101.11	4		19480		2	880 APACHE ROAD
ZAHKA, KARYM & CHAZA	0081	1413	2			03048 01473	2	292 HAVEN ROAD
ZAHN, LINDA	0273	3401	26	C0060	33510	04799 00851	2	11 SUMMERFIELD PASS
ZAHN, MICHAEL & CATHERINE E	0042	1208	16		5290	09502 00397	2	1020 LAKE DRIVE
ZAKEN, AMOS & BAYKOVA, OLGA	0028	1202.02	8		00000385	03801 00212	2	899 WOODFIELD ROAD
ZAKI, ATINA & GEORGE	0007	1106.03	3		860	02523 01447	2	802 SUSSEX ROAD
ZAKIM (TRST), LYDIA	0014	1110.01	2		1430	01259 02402	2	373 INDIAN TRAIL DRIVE
ZAKIM, NOAH & SARAH	0144	2101.15	3		19050	03235 00380	2	846 SCIOTO DRIVE
ZALOGA, DARIUSZ G & BARBARA E	0099	1503.02	8		13080	03217 01008	2	782 NATURES WAY
ZAMAN, SHAHZIE	0008	1106.05	3		32525	04878 00968	2	5 SHINNEDOCK TRAIL
ZAMES, MATTHEW & JILL	0057	1305	1.02		36050	08406 00761	2	727 WOODED TRAIL
ZAMPIERI, ALAN J & MARIA A	0176	2304.07	19		23860		2	713 BUTTERNUT DRIVE
ZAND, SHAHLA	0185	2310	1.06		24990	03963 00991	2	658 ORCHARD LANE
ZANDER, DANIEL & KAILEIGH	0029	1202.05	4		3490	03038 01088	2	229 BAYBERRY LANE
ZAPOROSHAN, KIRILL & MARIE	0108	1511	1		14520	08289 00792	2	401 MOUNTAIN AVENUE
ZARETSKAYA, FLORA & PINSKIY, VADIM	0185	2310	1.13		24970	04123 01645	2	674 ORCHARD LANE
ZASLAVSKY, ILYA & EUGENIA	0062	1311	4		7890	02220 00617	2	210 HAVEN ROAD
ZAUK, ADEL & ROSE M.	0186	2312	1		24845		2	837 APPLE RIDGE ROAD
ZBAR (ETAL), ROSS	0028	1202.02	12		3370	00819 01549	2	876 MEADOW LANE
ZELAZO, RONALD E.	0187	2312	11		24945		2	772 SANTA FE TRAIL
ZENDELL, DAVID J & RANDY J	0176	2304.07	11		23780	08963 00246	2	787 BUTTERNUT DRIVE
ZETTLER, BENJAMIN & STACEY	0242	2712	1.02		32400	05111 00473	2	281 WOODSIDE AVENUE
ZGJANI, BESMIR & CHAK, FATIMA	0174	2304.06	5		24120	04781 00291	2	712 COTTONWOOD DRIVE
ZHAKU, IBRAIM & MUGNI	0196	2410	2		26380	03392 01264	2	245 TORTOISE LANE
ZHANG, HENRY ZHENG	0051	1301	3.01		6410	04155 01262	2	730 COLONIAL ROAD
ZHOU, ZHIZHONG & XIUQIN	0098	1503	2.01		12920	09404 00157	2	7 CONESTOGA COURT
ZHU, WEI (ETAL)	0040	1208	1.01		5020	01861 00118	2	1020 KENT PLACE
ZHU, XIAODONG & ZHU, DEHUA	0036	1207	1.04		4205	02061 01044	2	813 LENEL LANE

## TAXING DISTRICT NO. 20 FRANKLIN LAKES

## COUNTY NO. 02 BERGEN

NAME OF OWNER ADDITIONAL OWNERS	PAGE NO.	BLOCK NO.	LOT NO.	LOT QUALIF.	ACCOUNT NO.	DEED BOOK PAGE	CLASS	PROPERTY LOCATION
ZIEGELHEIM, FRANCES	0258	3207	20		35800	08592 00206	2	128 DELAWARE LANE
ZIENTARA, FRANCIS J. & ISABEL	0080	1412.01	6		10150		2	611 COLONIAL ROAD
ZIMMERMANN, WM & MICHELLE	0053	1302.02	3.02		6830	00991 01404	2	754 COLONIAL ROAD
ZINK, WILLIAM C & GERTRUDE F	0276	3401	27	C0102	33510	03411 02325	2	5 PLEASANT VIEW LANE
ZINN, RICHARD JR. & KATHRYN L.	0101	1504.02	2		13280		2	708 IRON LATCH ROAD
ZINZI, JULIE	0173	2304.04	8		23520	02807 01200	2	578 HUCKLEBERRY LANE
ZOCCO, ANGELO & SUZANNE	0208	2503	1	C1.02	27940	04535 01834	2	3 VALEN COURT
ZOLLO, ALAN P.	0258	3207	10		34320		2	736 VAN HOUTEN AVENUE
ZONA, SAMUEL & AUDREY	0122	1601.02	8.10		3733		2	805 PHELPS ROAD
ZOPPI, DREW	0265	3303	33		35200	08771 00637	2	222 MABEL PLACE
ZORBAS, GEORGE & DEBORAH M.	0135	2101.03	8		18240		2	250 INDIAN TRAIL DRIVE
ZOTOLLO, SCOTT T & MARIA CHRISTINA	0235	2704	1		31640	05178 00793	2	20 PULIS AVENUE
ZUCCALA, WILLIAM & BARBARA	0091	1428	22		11960	03927 01194	2	971 CRYSTAL LAKE TERRACE
ZUIDEMA, KALEB & SAMANTHA	0132	2101	1.01		18090	04445 01250	2	950 FRANKLIN LAKE ROAD
ZUR, TRACY SILNA & BEN-TZION H	0015	1110.02	6		1650	01944 00618	2	370 INDIAN TRAIL DRIVE
ZVEREV, ALEKSANDR	0123	1601.03	18.01		38070	04215 01009	2	794 PONY TRAIL
ZYM, DONALD & ROSE	0009	1106.06	14		605	08200 00569	2	22 SHINNECOCK TRAIL
ZYM, TAMMY A	0289	3405	1	C0153	33510	04652 01243	2	16 SILENT NEST WAY
1 ORANGE MILL CT LLC	0270	3401	12		33510	03816 00241	2	1 ORANGE MILL COURT
1ST REAL ESTATE INVEST TRUST	0113	1513	2		15060		4A	830 FRANKLIN AVENUE
1ST REAL ESTATE INVESTMENT TRUST	0113	1513	1		15050		1	864 FRANKLIN AVENUE
10TH HOLE RESERVE LLC	0279	3402	13	C0010	33510	03103 02055	2	42 HAZY GATE TERRACE
1013 KENT ROAD LLC	0045	1210	1		5660	04599 00314	2	1013 KENT PLACE
1033 SIOUX LANE, CO.	0083	1417	4		10110	05128 01393	2	1033 SIOUX LANE
1091 FRANKLIN LAKES LLC	0031	1202.07	1.01		00000424	05437 01351	2	1091 FRANKLIN LAKE ROAD
14 MECHANIC REAL ESTATE LLC	0078	1404.01	4.02		9520	05520 01650	4B	541 COMMERCE STREET
15 SPRING WOLF TRAIL LLC	0273	3401	26	C0068	33510	04217 00367	2	15 SPRING WOLF TRAIL
16 SHINNECOCK TRAIL LLC	0009	1106.06	8		545	02312 00833	2	16 SHINNECOCK TRAIL
167 E 82ND STREET RESIDENTIAL LLC	0238	2709	6.01		32000	03183 00346	2	303 GLEN PLACE
17 ORANGE MILL COURT LLC	0271	3401	19		33510	03594 01490	2	17 ORANGE MILL COURT
2 BELLA COURT LLC	0234	2701	3.02		31540	04207 00868	2	2 BELLA COURT
20 SHINNECOCK TRAIL LLC	0009	1106.06	13		595	02927 02423	2	20 SHINNECOCK TRAIL
2003 COMMERCE ST LLC	0078	1404.01	4		9500	09193 00116	4A	529 COMMERCE STREET
203 TANGLEWOOD COURT LLC	0200	2414	2.03		00002743	03541 01414	2	203 TANGLEWOOD COURT
222 GREEN RIDGE ROAD LLC	0229	2602.09	7		30740	03907 00047	2	222 GREEN RIDGE ROAD
228 SEMINOLE LANE LLC	0136	2101.08	7		18500	04886 00794	2	228 SEMINOLE LANE
234 INDIAN TRAIL DRIVE LLC	0135	2101.06	2		18450	05451 00653	2	234 INDIAN TRAIL DRIVE
259 TANGLEWOOD COURT CO.	0201	2414	4.05		27040	02142 01544	2	259 TANGLEWOOD COURT
260 OLDWOODS ROAD CO.	0022	1201	9		2670	03025 02121	2	260 OLDWOODS ROAD
263 ARBOR LLC	0227	2602.06	5		30380	05380 01633	2	263 ARBOR ROAD
265 TERRACE ROAD LLC	0039	1207.02	12		4790	05527 00538	2	265 TERRACE ROAD
284 PULIS AVE LLC	0125	1607.01	1.01		16840	00636 01519	2	284-288 PULIS AVENUE
297 INDIAN TRAIL LLC	0134	2101.02	1		18360	05103 00044	2	297 INDIAN TRAIL DRIVE
30 PULIS AVENUE LLC	0235	2704	2		31650	05386 00696	2	30 PULIS AVENUE
31 SPRING WOLF TRAIL LLC	0274	3401	26	C0076	33510	03912 01873	2	31 SPRING WOLF TRAIL
316 INDIAN LLC	0016	1110.02	13		1720	04995 01121	2	316 INDIAN TRAIL DRIVE
332 VALLEY VIEW DR LLC	0052	1302	3.05		6620	01229 00900	2	332 VALLEY VIEW DRIVE
352 BRIARLY DR LLC	0224	2602	4		30950	05236 00799	2	352 BRIARLY DRIVE
402 MOUNTAIN AVENUE CO.	0111	1511.04	6		14500	09265 00123	2	402 MOUNTAIN AVENUE
430 PULIS AVENUE PROPERTIES, LLC	0116	1516.01	1.02		15410	01463 01281	2	430 PULIS AVENUE
434-436 PULIS AVENUE PROPERTIES, LLC	0116	1516.01	1.01		15420	01464 00102	4A	434-436 PULIS AVENUE
449 DEVONSHIRE LLC	0263	3302.03	4		34820	04944 00797	2	449 DEVONSHIRE DRIVE
460 DEVONSHIRE DRIVE LLC	0263	3302.02	3		34740	03030 00808	2	460 DEVONSHIRE DRIVE
517 COMMERCE ST LLC	0078	1404.01	19		9710	09328 00050	4B	517 COMMERCE STREET
517 SUMMIT AVE LLC ATTN: MENICOLA	0190	2406	7		25560	04874 00675	2	517 SUMMIT AVENUE
521 COMMERCE LL	0078	1404.01	18		9700	09191 00135	4A	521 COMMERCE STREET
525 SHIRLEY AVENUE CO.	0088	1424.01	10		11360	09290 00076	2	525 SHIRLEY AVENUE
525 SHIRLEY AVENUE CO.	0088	1424.01	11		11440	08325 00843	1	529 SHIRLEY AVENUE
530 HIGH MOUNTAIN ROAD LLC	0248	3103.01	14		33100	02584 02241	4A	530 HIGH MOUNTAIN ROAD
542 COMMERCE LLC	0076	1404	5		9540	05430 01925	4B	542 COMMERCE STREET
556 COMMERCE STREET LLC	0077	1404	11.01		1031	05275 01992	4B	556 COMMERCE STREET
563-567 COMMERCE ST LLC	0078	1404.01	2		9440	00307 01462	4B	563 COMMERCE STREET
569 NAVAHO TRAIL DRIVE LLC	0248	3103.01	8		33040	05248 01359	2	569 NAVAHO TRAIL DRIVE
589 EDER AVE LLC	0264	3303	6.01		34910	05328 01323	2	589 EDER AVENUE
628 HIGH MOUNTAIN ROAD CO.	0249	3103.01	25		33210	02526 01216	2	628 HIGH MOUNTAIN ROAD
640 OSIO LLC	0080	1412	2.02		10270	04767 00700	2	640 OSIO LANE
654 JUNIPER LLC	0089	1427.02	2		11690	04751 00801	2	654 JUNIPER PLACE
673 GLENDALE LLC	0066	1314.02	11		8490	01143 00203	2	673 GLENDALE ROAD

TAXING DISTRICT NO. 20 FRANKLIN LAKES

COUNTY NO. 02 BERGEN

NAME OF OWNER ADDITIONAL OWNERS	PAGE NO.	BLOCK NO.	LOT NO.	LOT QUALIF.	ACCOUNT NO.	DEED BOOK	DEED PAGE	CLASS	PROPERTY LOCATION
683NAVAHO LLC	0145	2101.16	2		19320	04209	00175	2	683 NAVAHO TRAIL DRIVE
689 DAKOTA TRAIL LLC	0017	1110.04	6		1860	01748	00982	2	689 DAKOTA TRAIL
689 SANG LLC	0067	1314.04	1		8580	02367	00719	2	689 KNOLLWOOD ROAD
702 PEACH TREE LANE LLC	0182	2309.01	2.03		24740	05007	01798	1	702 PEACH TREE LANE
705 EWING LLC	0269	3304	29		35290	05443	00337	2	705 EWING AVENUE
707 CINNAMON LLC	0185	2310	1.07		25090	04882	00014	1	707 CINNAMON LANE
708 ANNTARAMISS LANE CO.	0114	1515	1.02		36180	02841	00446	2	708 ANNTARAMISS LANE
715 ARNOLD DRIVE TRUST	0268	3304	16		35270	05368	00970	2	715 ARNOLD DRIVE
730 DAKOTA LLC	0020	1110.07	8		2330	01338	01749	2	730 DAKOTA TRAIL
744 CAYUGA LLC	0159	2202.06	1.10		21200	05261	00662	2	744 CAYUGA LANE
755 SPP REALTY LLC	0164	2301	18		22430	03216	01536	2	755 SHADY POND PATH
763 SUSQUEHANNA AVE PROPTY, LLC	0117	1516.01	1.16		15430	01464	00206	4A	763 SUSQUEHANNA AVE
766 MCCOY ROAD CO	0053	1302.03	3		6810	05402	01781	2	766 MCCOY ROAD
773 GALLOPING HILL ROAD CO.	0128	1607.07	11		17390	03902	01854	2	773 GALLOPING HILL ROAD
777 HIGH MOUNTAIN ROAD CO.	0161	2204	7		22060	03203	01659	2	777 HIGH MOUNTAIN ROAD
779 ASSOCIATES, LLC	0117	1516.01	1.14		15600	08215	00713	4A	779 SUSQUEHANNA AVE
779 FRANKLIN AVENUE PROPERTIES, LLC	0118	1519	5		15900	01463	01337	4A	779 FRANKLIN AVENUE
792 ASPEN WAY CO.	0115	1516	5		00001589	01924	02161	2	792 ASPEN WAY
806 SUSSEX LLC	0007	1106.03	1		840	05428	01023	2	806 SUSSEX ROAD
811 LINDEN WAY LLC NJ	0115	1516	1.07		15550	04758	00857	2	811 LINDEN WAY
812 LINDEN WAY CO.	0116	1516.01	1.08		15620	04600	00817	15F	812 LINDEN WAY
827 FRANKLIN, L.L.C.	0114	1514	3.01		15150	08162	00480	4A	827 FRANKLIN AVENUE
847 APACHE ROAD LLC	0143	2101.13	12		18960	02055	00528	2	847 APACHE ROAD
853 SHADOW RIDGE LLC	0125	1607.01	11		16950	05392	01705	2	853 SHADOW RIDGE ROAD
859 SUMMIT AVENUE LLC	0061	1309	3.01		36250	05478	00662	2	859 SUMMIT AVENUE
861 FRANKLIN AVE ENTERPRISES, LLC	0113	1512.01	16		15020	01443	00438	4A	861 FRANKLIN AVENUE
872 OLD MILL ROAD LLC	0215	2508	3		28980	05202	01235	1	872 OLD MILL ROAD
910 FRANKLIN LAKES LLC	0133	2101	1.05		18040	05537	01938	2	910 FRANKLIN LAKE ROAD
923 FRANKLIN AVENUE CO.	0075	1402	1		9320	08246	00596	2	923 FRANKLIN AVENUE
928 FRANKLIN AVENUE CO.	0090	1428	2		11760	03612	00166	15F	928 FRANKLIN AVENUE
940 EWING AVENUE CO.	0247	3102	7		32930	03887	01569	2	940 EWING AVENUE
946 BLUE HILL TERRACE CO.	0195	2409.02	1		25820			2	946 BLUE HILL TERRACE
979 HIGH MOUNTAIN LLC NJ	0074	1318	1		9250	05005	01451	2	979 HIGH MOUNTAIN ROAD

TAXING DISTRICT NO. 20 FRANKLIN LAKES

COUNTY NO. 02 BERGEN

NAME OF OWNER ADDITIONAL OWNERS	PAGE NO.	BLOCK NO.	LOT NO.	LOT QUALIF.	ACCOUNT NO.	-----DEED----- BOOK PAGE	-----PROPERTY----- CLASS LOCATION
------------------------------------	-------------	--------------	------------	----------------	----------------	-----------------------------	--------------------------------------

VERIZON PROPERTY TAX DEPARTMENT	0001	3306	2		35620		6A VARIOUS
---------------------------------	------	------	---	--	-------	--	------------



Block No. Lot No. Qualification Account No.	Land Dimensions Building Description Additional Lots Acreage	Prop. Class	Owner's Name Address City State Property Location	Billing Code Zip Code	Land Improvement Exemption Net Total	2025 Property Tax Special Dist	2025 Total Tax Deduction Net Tax	Amt.Billed 2025 1st Q 2nd Q Total	2nd Half 2025 3rd Q 4th Q Total	Preliminary 2026 Tax 1st Q 2nd Q Total
1101 1 10	6.05 AC 6.0500	1	OAKLAND INDUSTRIAL PARK INC,C/O 834 FRANKLIN LAKE RD FRANKLIN LAKES, NJ FRANKLIN LAKE RD -POND	07417-2242 A40	30300 0 30300	57691 0 57691	57691 00 57691	13605 13605 27210	14832 15649 30481	14423 14423 28846
1102 1 20	1.11 AC 1.1100	1	KUCHARSKI, RICHARD & SUZANNE 1150 FRANKLIN LAKE ROAD FRANKLIN LAKES, NJ FRANKLIN LAKE POND	07417 A40	5600 0 5600	10662 0 10662	10662 00 10662	2515 2514 5029	2741 2892 5633	2666 2665 5331
1104 1 30	8.872AC F 2S 2G 8.8720	2	KUCHARSKI, RICHARD & SUZANNE 976 LILY POND LANE FRANKLIN LAKES, NJ 976 LILY POND LANE	07417 A40	518200 361700 879900	1675330 0 1675330	1675330 00 1675330	395075 395075 790150	430711 454469 885180	418833 418832 837665
1104 1.01 000040	1.42 AC 1SBVG2 1.4200	2	MCGUIRE, DOROTHY M. 1160 FRANKLIN LAKE ROAD FRANKLIN LAKES, NJ 1160 FRANKLIN LAKE ROAD	07417 A40	487800 406200 894000	1702176 S1 -25000	1702176 -25000 1677176	395156 395156 790312	431363 455501 886864	419294 419294 838588
1104 1.02 000040	1.10AC 1.1000	2	MAJAGAH, KOUSHBY & IMANE 826 SUSSEX RD FRANKLIN LAKES, NJ 826 SUSSEX ROAD	07417 A40	510000 2090000 2600000	4950400 0 4950400	4950400 00 4950400	1305962 1305961 2611923	1134139 1204338 2338477	1237600 1237600 2475200
1104 2 50	.918 AC F2S3G .9180	2	VINCI, JAMES & MARY JANE 972 LILY POND LANE FRANKLIN LAKES, NJ 972 LILY POND LANE	07417 A40	483600 875000 1358600	2586774 0 2586774	2586774 00 2586774	610012 610011 1220023	665035 701716 1366751	646694 646693 1293387
1104 3 60	.93 AC F 2S 3G .9300	2	AQUILA, FRANCESCO P ETAL 501 ALEXIS CT FRANKLIN LAKES, NJ 501 ALEXIS COURT	07417 A40	486000 793200 1279200	2435597 0 2435597	2435597 00 2435597	574361 574361 1148722	626168 660707 1286875	608900 608899 1217799
1104 4 70	.99 AC F2S3G .9900	2	LEITZ, JAMES A & KATHLEEN M 503 ALEXIS COURT FRANKLIN LAKES, NJ 503 ALEXIS COURT	07417 A40	498000 677000 1175000	2237200 0 2237200	2237200 00 2237200	527575 527575 1055150	575163 606887 1182050	559300 559300 1118600
1104 5 80	1.50 AC F 2S 3G 1.5000	2	VARTABEDIAN NISHAN & DIANA 504 ALEXIS COURT FRANKLIN LAKES, NJ 504 ALEXIS COURT	07417 A40	550000 741600 1291600	2459206 V1 -25000	2459206 -25000 2434206	573679 573678 1147357	625988 660861 1286849	608552 608551 1217103
1104 6 90	.92 AC F2S3G .9200	2	WU, JESSICA CHEN PING 502 ALEXIS CT FRANKLIN LAKES, NJ 502 ALEXIS COURT	07417 A40	484000 718800 1202800	2290131 0 2290131	2290131 00 2290131	540058 540057 1080115	588771 621245 1210016	572533 572533 1145066
1104 7 100	.9685 AC F 2S 3 G .9685	2	GIVANT, STEPHEN G. & MADELYN J. 820 SUSSEX ROAD FRANKLIN LAKES, NJ 820 SUSSEX ROAD	07417 A40	493800 655900 1149700	2189029 0 2189029	2189029 00 2189029	516216 516215 1032431	562778 593820 1156598	547258 547257 1094515
1104 8 110	1.007 AC F 2S 3G 1.0070	2	AJJAN, MARY JOAN 501 MORTIMER CT FRANKLIN LAKES, NJ 501 MORTIMER COURT	00660 07417 A40	500700 949300 1450000	2760800 0 2760800	2760800 00 2760800	651050 651050 1302100	709775 748925 1458700	690200 690200 1380400
1104 9 120	1.337 AC F 2S 3G 1.3370	2	MAHMUTI, TAULANT & ENKELENA GJUKA- 502 MORTIMER CT FRANKLIN LAKES, NJ 502 MORTIMER COURT	07417 A40	342200 715800 1058000	2014432 0 2014432	2014432 00 2014432	475042 475042 950084	517891 546457 1064348	503608 503608 1007216
1104 10 130	.9487 AC F 2S 2G .9487	2	ABTAHI (ETAL), PARVANEH 7 WINDING BROOK DRIVE SINKING SPRING, PA 818 SUSSEX ROAD	19608 A40	489800 517400 1007200	1917709 0 1917709	1917709 00 1917709	452233 452233 904466	493024 520219 1013243	479428 479427 958855

Block No. Lot No. Qualification Account No.	Land Dimensions Building Description Additional Lots Acreage	Prop. Class	Owner's Name Address City State Property Location	Billing Code Zip Code	Land Improvement Exemption Net Total	2025 Property Tax Special Dist	2025 Total Tax Deduction Net Tax	Amt.Billed 2025 1st Q 2nd Q Total	2nd Half 2025 3rd Q 4th Q Total	Preliminary 2026 Tax 1st Q 2nd Q Total
1104 11 140	1.2876 AC F 1S 2G 1.2876	2	TILLSLEY, CHRISTINA E TRSTE 816 SUSSEX ROAD FRANKLIN LAKES, NJ 816 SUSSEX ROAD	07417 A40	528800 468600 997400	1899050	1899050 00 1899050	447833 447832 895665	488228 515157 1003385	474763 474762 949525
1104 12 150	1.4749AC 2SB3CG 1.4749	2	SHAH, KEDAR & PARUL TRSTES 1 IRVING PLACE, UNIT P14B NEW YORK, NY 814 SUSSEX ROAD	10003 A40	547500 652500 1200000	2284800	2284800 00 2284800	538800 538800 1077600	587400 619800 1207200	571200 571200 1142400
1104 13 160	1.5257AC 2SFR 3CG 1.5257	2	KIM, DAVID YANGSOO 812 SUSSEX ROAD FRANKLIN LAKES, NJ 812 SUSSEX ROAD	07417 A40	552600 710100 1262700	2404181	2404181 00 2404181	566953 566952 1133905	618092 652184 1270276	601046 601045 1202091
1104 14 170	1.2216AC F 2S 2G 1.2216	2	FRUSTACI ROBERT & LINDA 810 SUSSEX ROAD FRANKLIN LAKES, NJ 810 SUSSEX ROAD	07417 A40	522200 660200 1182400	2251290	2251290 00 2251290	530898 530897 1061795	578785 610710 1189495	562823 562822 1125645
1104 15 180	2.549AC. 2.5490	2	STRONG, JONNIE 808 SUSSEX RD FRANKLIN LAKES, NJ 808 SUSSEX ROAD	07417 A40	596100 510900 1107000	2107728	2107728 00 2107728	497043 497043 994086	541877 571765 1113642	526932 526932 1053864
1104 16 35990	2.379 AC 2.3790	2	LOPEZ, ALAN 23 RIO VISTA DRIVE ALPINE, NJ 550 HAMPTON HILL ROAD	07620 A130	719000 706000 1425000	2713200	2713200 00 2713200	639825 639825 1279650	697538 736012 1433550	678300 678300 1356600
1104 17 35930	1.837AC 2SS3CG 1.8370	2	MAHROUS, MORHAF & MOULA, RIM ABDUL 554 HAMPTON HILL RD FRANKLIN LAKES, NJ 554 HAMPTON HILL ROAD	07417 A130	667400 1832600 2500000	4760000	4760000 00 4760000	1188548 1188548 2377096	1157702 1225202 2382904	1190000 1190000 2380000
1104 18 35940	1.837 AC 2SB3CG 1.8370	2	GUPTA, RAM P. & ARUNA 553 HAMPTON HILL ROAD FRANKLIN LAKES, NJ 553 HAMPTON HILL ROAD	07417 A130	667400 1032600 1700000	3236800	3236800 00 3236800	763300 763300 1526600	832150 878050 1710200	809200 809200 1618400
1104 19.01 35920	4.01 ACRES 4.0100	2	MAZANDARANI, ALI R 549 HAMPTON HILL ROAD FRANKLIN LAKES, NJ 549 HAMPTON HILL ROAD	07417 A130	1000500 2699500 3700000	7044800	7044800 00 7044800	1661300 1661300 3322600	1811150 1911050 3722200	1761200 1761200 3522400
1104 19.02 35921	2.02 AC. 2.0200	2	VERBAY, MURAT & SERVIYE 177 BREAKNECK ROAD FRANKLIN LAKES, NJ 177 BREAKNECK ROAD	07417 A40	703000 1147000 1850000	3522400	3522400 00 3522400	830650 830650 1661300	905575 955525 1861100	880600 880600 1761200
1105 1 200	.92 AC F 2S 3G .9200	2	GOMES, JORGE S & JANNINE 970 LILY POND LANE FRANKLIN LAKES, NJ 970 LILY POND LANE	07417 A40	484000 841000 1325000	2522800	2522800 00 2522800	594925 594925 1189850	648588 684362 1332950	630700 630700 1261400
1105 2 210	.91 AC F 2S 3G .9100	2	PARK, D. NAN 968 LILY POND LN FRANKLIN LAKES, NJ 968 LILY POND LANE	07417 A40	482000 869200 1351200	2572685	2572685 00 2572685	606689 606689 1213378	661412 697895 1359307	643172 643171 1286343
1105 3 220	.92 AC F 2S 3G .9200	2	ROSENBERG, HARRISON & DANIELLE 966 LILY POND LANE FRANKLIN LAKES, NJ 966 LILY POND LANE	07417 A40	484000 761200 1245200	2370861	2370861 00 2370861	559095 559095 1118190	609525 643146 1252671	592716 592715 1185431
1105 4 230	1.0072AC F2S3G 1.0072	2	LOSPINOSO, THOMAS P. & EILEEN FOX 964 LILY POND LANE FRANKLIN LAKES, NJ 964 LILY POND LANE	07417 A40	500700 869700 1370400	2609242	2609242 00 2609242	615310 615309 1230619	670811 707812 1378623	652311 652310 1304621

22216300

42299837

00

00

42299837

20082334

22217503

21149920

Block No. Lot No. Qualification Account No.	Land Dimensions Building Description Additional Lots Acreage	Prop. Class	Owner's Name Address City State Property Location	Billing Code Zip Code	Land Improvement Exemption Net Total	2025 Property Tax Special Dist	2025 Total Tax Deduction Net Tax	Amt.Billed 2025 1st Q 2nd Q Total	2nd Half 2025 3rd Q 4th Q Total	Preliminary 2026 Tax 1st Q 2nd Q Total
1105 5 240	.9183 AC BV 2S 3G .9183	2	FREEMAN, ERIC & SHERYL 962 LILY POND LANE FRANKLIN LAKES, NJ 962 LILY POND LANE	07417 A40	483600 966400 1450000	2760800	2760800 00 2760800	651050 651050 1302100	709775 748925 1458700	690200 690200 1380400
1105 6 250	.919 AC F 2S 3G .9190	2	HINDI, YOUSEF 811 SUSSEX RD FRANKLIN LAKES, NJ 811 SUSSEX ROAD	07417 A40	483800 634100 1117900	2128482	2128482 00 2128482	488818 488817 977635	560332 590515 1150847	532121 532120 1064241
1105 7 260	.9183 AC F2S3G .9183	2	SCOTT, JOSEPH 813 SUSSEX RD FRANKLIN LAKES, NJ 813 SUSSEX ROAD	07417 A40	483600 700100 1183700	2253765	2253765 00 2253765	531482 531481 1062963	579421 611381 1190802	563442 563441 1126883
1105 8 270	.91 AC F 2S 3G .9100	2	HARZ, GREGORY & ELIZABETH 815 SUSSEX ROAD FRANKLIN LAKES, NJ 815 SUSSEX ROAD	07417 A40	482000 642900 1124900	2141810	2141810 00 2141810	505080 505080 1010160	550639 581011 1131650	535453 535452 1070905
1105 9 280	.91 AC F 2S 3G .9100	2	HAMWAY, DARREN G & LAURA 817 SUSSEX ROAD FRANKLIN LAKES, NJ 817 SUSSEX ROAD	07417 A40	482000 630300 1112300	2117819	2117819 00 2117819	499423 499423 998846	544471 574502 1118973	529455 529455 1058910
1105 10 290	.922 F2S3G .9220	2	MUELLER, MATTHEW & LINN, NICOLE 819 SUSSEX RD FRANKLIN LAKES, NJ 819 SUSSEX ROAD	07417 A40	484400 846000 1330400	2533082	2533082 00 2533082	597350 597349 1194699	651231 687152 1338383	633271 633270 1266541
1106 1 300	1.00AC F 2S 2G 1.0000	2	GUPTA, RAMESH C. & AMITA 995 LILY POND LANE FRANKLIN LAKES, NJ 995 LILY POND LANE	07417 A40	475000 498400 973400	1853354	1853354 00 1853354	437057 437056 874113	476480 502761 979241	463339 463338 926677
1106 2 310	1.32 AC 2SB3CG 1.3200	2	ALNAKEEB, MOHAMMED & ELSHAZLY, YARA 1096 FRANKLIN LAKE RD FRANKLIN LAKES, NJ 1096 FRANKLIN LAKE ROAD	07417 A40	478800 570800 1049600	1998438	1998438 00 1998438	471271 471270 942541	513779 542118 1055897	499610 499609 999219
1106 3 320	1.44 AC 1.4400	2	LENG, WENLI & QINGSU WANG 1094 FRANKLIN LAKE ROAD FRANKLIN LAKES, NJ 1094 FRANKLIN LAKE ROAD	07417 A40	465100 620400 1085500	2066792	2066792 00 2066792	487390 487389 974779	531353 560660 1092013	516698 516698 1033396
1106 4 330	.95 AC .9500	2	SINDHWANI, SUNIL KUMAR 1092 FRANKLIN LAKE ROAD FRANKLIN LAKES, NJ 1092 FRANKLIN LAKE ROAD	07417 A40	441000 559000 1000000	1904000	1904000 00 1904000	449000 449000 898000	489500 516500 1006000	476000 476000 952000
1106 5 340	.95 AC .9500	2	KORKMAZ, ALAN B & LEYLA 1090 FRANKLIN LAKE RD FRANKLIN LAKES, NJ 1090 FRANKLIN LAKE ROAD	07417 A40	441000 358000 799000	1521296	1521296 00 1521296	358751 358751 717502	391111 412683 803794	380324 380324 760648
1106 6 350	.95AC F 2S 2G .9500	2	FARAJ, MAZEN & NOUR 1088 FRANKLIN LAKE ROAD FRANKLIN LAKES, NJ 1088 FRANKLIN LAKE ROAD	07417 A40	441000 409000 850000	1618400	1618400 00 1618400	381650 381650 763300	416075 439025 855100	404600 404600 809200
1106 7 360	.92AC F2S 3G .9200	2	MIHAJLOVIC, DANIELLE & NEMANJA 388 FREEMANS LN FRANKLIN LAKES, NJ 388 FREEMANS LANE	07417 A40	459800 676300 1136100	2163134	2163134 00 2163134	510109 510109 1020218	556121 586795 1142916	540784 540783 1081567
1106 8 370	.92AC F 2S 3G .9200	2	SCHUMANN, MICHAEL & CHRISTY 382 FREEMANS LANE FRANKLIN LAKES, NJ 382 FREEMANS LANE	07417 A40	484000 397900 881900	1679138	1679138 00 1679138	395973 395973 791946	431690 455502 887192	419785 419784 839569

15094700

28740310

00

00

28740310

13528802

15211508

14370156

Block No. Lot No. Qualification Account No.	Land Dimensions Building Description Additional Lots Acreage	Prop. Class	Owner's Name Address City State Property Location	Billing Code Zip Code	Land Improvement Exemption Net Total	2025 Property Tax Special Dist	2025 Total Tax Deduction Net Tax	Amt.Billed 2025 1st Q 2nd Q Total	2nd Half 2025 3rd Q 4th Q Total	Preliminary 2026 Tax 1st Q 2nd Q Total
1106 9 380	.92AC F 2S 3G .9200	2	HOOGENDOORN, STEPHEN & CATHY 376 FREEMANS LA FRANKLIN LAKES, NJ 376 FREEMANS LANE	07417 A40	484000 333300 817300	1556139	1556139 00 1556139	366968 366968 733936	400068 422135 822203	389035 389035 778070
1106 10 390	.92AC 2SFR 2CG .9200	2	OMAR, MOSTAFA & AZZA 370 FREEMANS LANE FRANKLIN LAKES, NJ 370 FREEMANS LANE	07417 A40	484000 608100 1092100	2079358	2079358 00 2079358	490353 490353 980706	534583 564069 1098652	519840 519839 1039679
1106 11 400	.93 AC F 2S 2G .9300	2	COPPOLINO, CAROL & ANGELO J 601 OLD FORGE LN FRANKLIN LAKES, NJ 601 OLD FORGE LANE	07417 A40	486000 755700 1241700	2364197	2364197 00 2364197	557524 557523 1115047	607812 641338 1249150	591050 591049 1182099
1106 12 410	.95AC .9500	2	STEFANIK, JOSEPH & SUSAN 603 OLD FORGE LANE FRANKLIN LAKES, NJ 603 OLD FORGE LANE	01977 07417 A40	490000 660000 1150000	2189600	2189600 00 2189600	516350 516350 1032700	562925 593975 1156900	547400 547400 1094800
1106 13 420	.94AC F 2S 2G .9400	2	DUTTA (ETALS), KAMAL K 605 OLD FORGE RD FRANKLIN LAKES, NJ 605 OLD FORGE LANE	07417 A40	488000 858700 1346700	2564117	2564117 00 2564117	604669 604668 1209337	659210 695570 1354780	641030 641029 1282059
1106 14 430	.94AC F2S2G .9400	2	LOMBARDI, MICHAEL & LAURA 717 SOMERSET STREET FRANKLIN LAKES, NJ 717 SOMERSET STREET	07417 A40	488000 517100 1005100	1913710	1913710 00 1913710	451290 451290 902580	491997 519133 1011130	478428 478427 956855
1106 15 440	1.02AC F 2S 3G 1.0200	2	CARIDDI, ROBERT & ARLYNE 719 SOMERSET STREET FRANKLIN LAKES, NJ 719 SOMERSET STREET	07417 A40	502000 720800 1222800	2328211	2328211 00 2328211	549038 549037 1098075	598561 631575 1230136	582053 582053 1164106
1106 16 450	1.30AC 2SF2G 1.3000	2	RUBIN, MARK S & JOELLE C 721 SOMERSET STREET FRANKLIN LAKES, NJ 721 SOMERSET STREET	07417 A40	530000 510900 1040900	1981874	1981874 00 1981874	467364 467364 934728	509521 537625 1047146	495469 495468 990937
1106 17 460	1.38AC 1.3800	2	AGARWAL, ANIL 720 SOMERSET STREET FRANKLIN LAKES, NJ 720 SOMERSET STREET	07417 A40	538000 811700 1349700	2569829	2569829 00 2569829	606016 606015 1212031	660678 697120 1357798	642458 642457 1284915
1106 18 470	1.19 AC F 2S 1.1900	2	CARDILE, JOHN J. & SANTORA, DOREEN 718 SOMERSET STREET FRANKLIN LAKES, NJ 718 SOMERSET STREET	07417 A40	519000 303200 822200	1565469	1565469 00 1565469	369168 369168 738336	402467 424666 827133	391368 391367 782735
1106 19 480	1.34AC 1.3400	2	SMITH, DEREK T & JILL A 716 SOMERSET ST FRANKLIN LAKES, NJ 716 SOMERSET STREET	01246 07417 A40	534000 1063200 1597200	3041069	3041069 00 3041069	717143 717143 1434286	781829 824954 1606783	760268 760267 1520535
1106 20 490	1.04AC 2SB3CG 1.0400	2	PIRO, RICHARD N. & RISPOLI, LAUREN 714 SOMERSET STREET FRANKLIN LAKES, NJ 714 SOMERSET STREET	07417 A40	504000 1296000 1800000	3427200 V1	3427200 -25000 3402200	801950 801950 1603900	874850 923450 1798300	850550 850550 1701100
1106 21 500	.93AC F 2S 3G .9300	2	BIRNHAK, STEFANI 712 SOMERSET STREET FRANKLIN LAKES, NJ 712 SOMERSET STREET	07417 A40	486000 525900 1011900	1926658	1926658 00 1926658	454343 454343 908686	495325 522647 1017972	481665 481664 963329
1106 22 510	.92AC F2S3G .9200	2	WERNER, ERIC PETER & SHARON 710 SOMERSET STREET FRANKLIN LAKES, NJ 710 SOMERSET STREET	07417 A40	484000 609000 1093000	2081072	2081072 00 2081072	490757 490757 981514	535024 564534 1099558	520268 520268 1040536

16590600

31588503

00

25000

31563503

14885862

16677641

15781755



Block No. Lot No. Qualification Account No.	Land Dimensions Building Description Additional Lots Acreage	Prop. Class	Owner's Name Address City State Property Location	Billing Code Zip Code	Land Improvement Exemption Net Total	2025 Property Tax Special Dist	2025 Total Tax Deduction Net Tax	Amt.Billed 2025 1st Q 2nd Q Total	2nd Half 2025 3rd Q 4th Q Total	Preliminary 2026 Tax 1st Q 2nd Q Total
1106 23 520	.92AC F 2S 3G .9200	2	GEORGIEV, IVAN G & MAVRAKIS, ELENI 708 SOMERSET STREET FRANKLIN LAKES, NJ 708 SOMERSET STREET	07417 A40	484000 716000 1200000	2284800	2284800 00 2284800	538800 538800 1077600	587400 619800 1207200	571200 571200 1142400
1106 24 530	.93AC F2S2G .9300	2	SEDAGHAT, MOHAMMAD & NADIA A. 706 SOMERSET STREET FRANKLIN LAKES, NJ 706 SOMERSET STREET	02640 07417 A40	486000 788800 1274800	2427219	2427219 00 2427219	572386 572385 1144771	624015 658433 1282448	606805 606805 1213610
1106 25 540	.92AC F 2S 3G .9200	2	MURINO, JOSEPH & KAREN 704 SOMERSET STREET FRANKLIN LAKES, NJ 704 SOMERSET STREET	07417 A40	484000 588500 1072500	2042040	2042040 00 2042040	481553 481552 963105	524989 553946 1078935	510510 510510 1021020
1106 26 550	.94AC F-2S-3G .9400	2	SHUSTYK, MICHAEL & MELISSA 805 SUSSEX ROAD FRANKLIN LAKES, NJ 805 SUSSEX ROAD	00660 07417 A40	488000 418200 906200	1725405	1725405 00 1725405	406884 406884 813768	443585 468052 911637	431352 431351 862703
1106 27 560	.9386 AC F2S3G .9386	2	ARVANAGHI, MASSOUD ETALS 869 AZTEC TRAIL FRANKLIN LAKES, NJ 807 SUSSEX ROAD	07417 A40	487800 750100 1237900	2356962	2356962 00 2356962	555817 555817 1111634	605952 639376 1245328	589241 589240 1178481
1106 28 570	.9228 F2S3G .9228	2	BURRIESCI, ANTHONY & LORETTA 961 LILY POND LANE FRANKLIN LAKES, NJ 961 LILY POND LANE	07417 A40	484600 840100 1324700	2522229 v1	2522229 -25000 2497229	588541 588540 1177081	642191 677957 1320148	624308 624307 1248615
1106 29 580	.9184 AC F2S3G .9184	2	KIRWAN, GLORIA 963 LILY POND LANE FRANKLIN LAKES, NJ 963 LILY POND LANE	07417 A40	483600 687000 1170600	2228822	2228822 00 2228822	525600 525599 1051199	573009 604614 1177623	557206 557205 1114411
1106 30 590	.91 AC F 2S 3G .9100	2	LARSON, GREGORY & KATHLEEN M. 965 LILY POND LANE FRANKLIN LAKES, NJ 965 LILY POND LANE	02640 07417 A40	482000 828500 1310500	2495192	2495192 00 2495192	588415 588414 1176829	641490 676873 1318363	623798 623798 1247596
1106 31 600	.91 AC BU 2S 3G .9100	2	YUN, JONATHAN P & SHARI 967 LILY POND LN FRANKLIN LAKES, NJ 967 LILY POND LANE	07417 A40	482000 868200 1350200	2570781	2570781 00 2570781	606240 606240 1212480	660923 697378 1358301	642696 642695 1285391
1106 32 610	.91 AC F2S3G .9100	2	WOWKUN, GREGORY & JOSEPHINE 969 LILY POND LN FRANKLIN LAKES, NJ 969 LILY POND LANE	00660 07417 A40	482000 693000 1175000	2237200	2237200 00 2237200	527575 527575 1055150	575163 606887 1182050	559300 559300 1118600
1106 33 620	.918 AC BV 2S 3G .9180	2	ELSHAHAWI, GAMAL & NANCY 971 LILY POND LANE FRANKLIN LAKES, NJ 971 LILY POND LANE	07417 A40	483600 468800 952400	1813370	1813370 00 1813370	427628 427627 855255	466200 491915 958115	453343 453342 906685
1106 34 630	1.12AC F2S3G 1.1200	2	DENNY, MARK J & TAYLOR, SARAH L 979 LILY POND LN FRANKLIN LAKES, NJ 979 LILY POND LANE	07417 A40	512000 406000 918000	1747872	1747872 00 1747872	412182 412182 824364	449361 474147 923508	436968 436968 873936
1106 35 640	1.14AC F 2S 3G 1.1400	2	AWAD, AZMY M. 987 LILY POND LANE FRANKLIN LAKES, NJ 987 LILY POND LANE	00660 07417 A40	514000 829900 1343900	2558786	2558786 00 2558786	603411 603411 1206822	657839 694125 1351964	639697 639696 1279393
1106.01 1 650	.92AC F 2S2G .9200	2	SRISETHNIL, PUDCHONG & SUREE 602 OLD FORGE RD FRANKLIN LAKES, NJ 602 OLD FORGE ROAD	07417	484000 943100 1427100	2717198	2717198 00 2717198	640768 640768 1281536	698566 737096 1435662	679300 679299 1358599

16663800

31727876

00

25000

31702876

14951594

16751282

15851440

Block No. Lot No. Qualification Account No.	Land Dimensions Building Description Additional Lots Acreage	Prop. Class	Owner's Name Address City State Property Location	Billing Code Zip Code	Land Improvement Exemption Net Total	2025 Property Tax Special Dist	2025 Total Tax Deduction Net Tax	Amt.Billed 2025 1st Q 2nd Q Total	2nd Half 2025 3rd Q 4th Q Total	Preliminary 2026 Tax 1st Q 2nd Q Total
1106.01 2 660	.92AC F 1S 3G .9200	2	BAPINEEDU, RADHIKA 503 HAMPTON HILL ROAD FRANKLIN LAKES, NJ 503 HAMPTON HILL ROAD	07417 A40	484000 633200 1117200	2127149	2127149 00 2127149	501623 501623 1003246	546869 577034 1123903	531788 531787 1063575
1106.01 3 670	.92AC F 2 S 2G .9200	2	BIRNHAK SAM & SUSAN R 505 HAMPTON HILL ROAD FRANKLIN LAKES, NJ 505 HAMPTON HILL ROAD	07417 A40	484000 541100 1025100	1951790	1951790 00 1951790	460270 460270 920540	501787 529463 1031250	487948 487947 975895
1106.01 4 680	.93AC F 2S 3G .9300	2	WONG, TIMOTHY & JACQUELINE 507 HAMPTON HILL RD FRANKLIN LAKES, NJ 507 HAMPTON HILL ROAD	07417 A40	486000 652000 1138000	2166752	2166752 00 2166752	510962 510962 1021924	557051 587777 1144828	541688 541688 1083376
1106.01 5 690	.93AC F 2S 3G .9300	2	BARBULESCU, MONICA IOANA ETAL 509 HAMPTON HILL ROAD FRANKLIN LAKES, NJ 509 HAMPTON HILL ROAD	07417 A40	486000 699000 1185000	2256240	2256240 00 2256240	532065 532065 1064130	580058 612052 1192110	564060 564060 1128120
1106.01 6 700	.92AC F 2S 3G .9200	2	MARTINEZ, JOEL & HEATHER 511 HAMPTON HILL RD FRANKLIN LAKES, NJ 511 HAMPTON HILL ROAD	07417 A40	484000 1171600 1655600	3152262	3152262 00 3152262	743365 743364 1486729	810416 855117 1665533	788066 788065 1576131
1106.01 7 710	.92AC F 2S 3G .9200	2	JACKSON, DAVID A. & JEANNETTE P. 513 HAMPTON HILL ROAD FRANKLIN LAKES, NJ 513 HAMPTON HILL ROAD	07417 A40	484000 826800 1310800	2495763	2495763 00 2495763	588550 588549 1177099	641637 677027 1318664	623941 623941 1247882
1106.01 8 375	1.865AC 2SB2CG 1.8650	2	THOMPSON, PETER D ETAL/TRSTE 30 SHINNECOCK TRAIL FRANKLIN LAKES, NJ 30 SHINNECOCK TRAIL	07417 A130	639400 1165600 1805000	3436720	3436720 00 3436720	810445 810445 1620890	883548 932282 1815830	859180 859180 1718360
1106.02 1 720	.92AC F 2S 2G .9200	2	WOLYNIC, EDWARD T. & LORAIN C. 604 OLD FORGE LANE FRANKLIN LAKES, NJ 604 OLD FORGE LANE	07417 A40	484000 807400 1291400	2458826	2458826 00 2458826	579839 579838 1159677	632141 667008 1299149	614707 614706 1229413
1106.02 2 730	.92AC F 2S 2G .9200	2	ARORA (ETAL), ESHANSH 606 OLD FORGE LN FRANKLIN LAKES, NJ 606 OLD FORGE LANE	07417 A40	484000 716000 1200000	2284800	2284800 00 2284800	538800 538800 1077600	587400 619800 1207200	571200 571200 1142400
1106.02 3 740	.92AC F 2S 3G .9200	2	BOND, ROBERT & ALEXANDRA 709 SOMERSET ST FRANKLIN LAKES, NJ 709 SOMERSET STREET	07417 A40	459800 725900 1185700	2257573	2257573 00 2257573	532380 532379 1064759	580400 612414 1192814	564394 564393 1128787
1106.02 4 750	.94AC F 2S 3G .9400	2	GANDOLFO, JOHN & JANET 707 SOMERSET STREET FRANKLIN LAKES, NJ 707 SOMERSET STREET	07417 A40	488000 730400 1218400	2319834	2319834 00 2319834	547062 547061 1094123	596407 629304 1225711	579959 579958 1159917
1106.02 5 760	.95AC F 2S 2G .9500	1	FELIGIMATH HOLDINGS LLC PO BOX 4505 WAYNE, NJ 705 SOMERSET STREET	07474 A40	490000 0 490000	932960	932960 00 932960	220010 220010 440020	239855 253085 492940	233240 233240 466480
1106.02 6 770	.96AC F 2S 2G .9600	2	LATSOS, ANASTASIA 703 SOMERSET STREET FRANKLIN LAKES, NJ 703 SOMERSET STREET	07417 A40	492000 918000 1410000	2684640	2684640 00 2684640	633090 633090 1266180	690195 728265 1418460	671160 671160 1342320
1106.02 7 780	.94AC F 2S 2G .9400	2	RAOUF, MEDHAT M. & MAHA A. 701 SOMERSET STREET FRANKLIN LAKES, NJ 701 SOMERSET STREET	07417 A40	488000 745000 1233000	2347632	2347632 00 2347632	553617 553617 1107234	603554 636844 1240398	586908 586908 1173816

Block No. Lot No. Qualification Account No.	Land Dimensions Building Description Additional Lots Acreage	Prop. Class	Owner's Name Address City State Property Location	Billing Code Zip Code	Land Improvement Exemption Net Total	2025 Property Tax Special Dist	2025 Total Tax Deduction Net Tax	Amt.Billed 2025 1st Q 2nd Q Total	2nd Half 2025 3rd Q 4th Q Total	Preliminary 2026 Tax 1st Q 2nd Q Total
1106.02 8 790	.96AC F 2S 3G .9600	2	POMERANTZ, SCOTT BARRY & RANDI NEUMANN 801 SUSSEX RD FRANKLIN LAKES, NJ 801 SUSSEX ROAD	00660 07417 A40	492000 1008000 1500000	2856000	2856000 00 2856000	673500 673500 1347000	734250 774750 1509000	714000 714000 1428000
1106.02 9 800	.97AC F 2S 2G .9700	2	MANDELBAUM GAIL 510 HAMPTON HILL ROAD FRANKLIN LAKES, NJ 510 HAMPTON HILL ROAD	07417 A40	494000 1089100 1583100	3014222	3014222 00 3014222	710812 710812 1421624	774928 817670 1592598	753556 753555 1507111
1106.02 10 810	.94AC BV 2S 3G .9400	2	KUCHIPUDI, BAPINEEDU & LAKSHMI B 508 HAMPTON HILL ROAD FRANKLIN LAKES, NJ 508 HAMPTON HILL ROAD	07417 A40	488000 1312000 1800000	3427200	3427200 00 3427200	808200 808200 1616400	881100 929700 1810800	856800 856800 1713600
1106.02 11 820	.92AC F2S2G .9200	2	CALAMITA, PAUL & MARILYN 506 HAMPTON HILL ROAD FRANKLIN LAKES, NJ 506 HAMPTON HILL ROAD	07417 A40	484000 557900 1041900	1983778	1983778 00 1983778	467813 467813 935626	510010 538142 1048152	495945 495944 991889
1106.02 12 830	.92AC F2S2G .9200	2	POPOLO, MICHAEL & DEBRA 504 HAMPTON HILL ROAD FRANKLIN LAKES, NJ 504 HAMPTON HILL ROAD	07417 A40	484000 651600 1135600	2162182	2162182 00 2162182	509885 509884 1019769	555876 586537 1142413	540546 540545 1081091
1106.03 1 840	.93AC BV 2S 3G .9300	2	806 SUSSEX LLC 394 AVENUE C BAYONNE, NJ 806 SUSSEX ROAD	07002 A40	461700 1213300 1675000	3189200	3189200 00 3189200	752075 752075 1504150	819913 865137 1685050	797300 797300 1594600
1106.03 2 850	.94AC F 2S 2G .9400	2	KIM, YOUNTAE & JEE WON 804 SUSSEX ROAD FRANKLIN LAKES, NJ 804 SUSSEX ROAD	07417 A40	488000 532400 1020400	1942842	1942842 00 1942842	458160 458159 916319	499486 527037 1026523	485711 485710 971421
1106.03 3 860	.93AC F 2S 2G .9300	2	ZAKI, ATINA & GEORGE 802 SUSSEX ROAD FRANKLIN LAKES, NJ 802 SUSSEX ROAD	07417 A40	486000 444000 930000	1770720	1770720 00 1770720	417570 417570 835140	455235 480345 935580	442680 442680 885360
1106.04 1 315	2.073AC 2SS3CG 2.0730	2	HITTINGER, EDDIE & KERNER, JOANNE 516 HAMPTON HILL ROAD FRANKLIN LAKES, NJ 516 HAMPTON HILL ROAD	07417 A130	675400 424600 1100000	2094400	2094400 00 2094400	493900 493900 987800	538450 568150 1106600	523600 523600 1047200
1106.04 2 325	1.92 AC 2SS3CG 1.9200	2	GURRIERI, ROLA & JOHN 518 HAMPTON HILL RD FRANKLIN LAKES, NJ 518 HAMPTON HILL ROAD	07417 A130	617300 1282700 1900000	3617600	3617600 00 3617600	853100 853100 1706200	930050 981350 1911400	904400 904400 1808800
1106.04 3 335	2.10 AC 2.1000	2	BELKIN, LIUBA 520 HAMPTON HILL RD FRANKLIN LAKES, NJ 520 HAMPTON HILL ROAD	07417 A130	675300 974700 1650000	3141600	3141600 00 3141600	740850 740850 1481700	807675 852225 1659900	785400 785400 1570800
1106.04 4 345	2.02 AC 2SB4CG 2.0200	2	BAHRI, JOHN & ALANNA 522 HAMPTON HILLS RD FRANKLIN LAKES, NJ 522 HAMPTON HILL ROAD	07417 A130	676400 1206900 1883300	3585803	3585803 00 3585803	845602 845602 1691204	921875 972724 1894599	896451 896451 1792902
1106.05 1 355	1.84 AC 2SB3CG 1.8400	2	PUGSLEY, CHAD & MIAO, MELISSA 519 HAMPTON HILL ROAD FRANKLIN LAKES, NJ 519 HAMPTON HILL ROAD	07417 A130	668000 919700 1587700	3022981	3022981 00 3022981	712878 712877 1425755	777179 820047 1597226	755746 755745 1511491
1106.05 2 365	1.84 AC 1.5SS3CG 1.8400	2	HALLMAN, DAVID & AMY 3 SHINNECOCK TRAIL FRANKLIN LAKES, NJ 3 SHINNECOCK TRAIL	00660 07417 A130	668000 782000 1450000	2760800	2760800 00 2760800	651050 651050 1302100	709775 748925 1458700	690200 690200 1380400

Block No. Lot No. Qualification Account No.	Land Dimensions Building Description Additional Lots Acreage	Prop. Class	Owner's Name Address City State Property Location	Billing Code Zip Code	Land Improvement Exemption Net Total	2025 Property Tax Special Dist	2025 Total Tax Deduction Net Tax	Amt.Billed 2025 1st Q 2nd Q Total	2nd Half 2025 3rd Q 4th Q Total	Preliminary 2026 Tax 1st Q 2nd Q Total
1106.05 3 32525	1.837 AC 1.8370	2	ZAMAN, SHAHZIE 5 SHINNECOCK TRAIL FRANKLIN LAKES, NJ 5 SHINNECOCK TRAIL	07417 A130	667400 3236200 3903600	7432454	7432454 00 7432454	1752717 1752716 3505433	1910812 2016209 3927021	1858114 1858113 3716227
1106.05 4 32535	1.847AC 1.8470	2	GHARIBO, CHRISTOPHER & MECIDE PO BOX 855 FRANKLIN LAKES, NJ 7 SHINNECOCK TRAIL	07417 A130	669400 2135100 2804500	5339768	5339768 00 5339768	1259221 1259220 2518441	1372803 1448524 2821327	1334942 1334942 2669884
1106.05 5 385	1.837AC 1.8370	2	ABRAMOWITZ, CRAIG (TRSTE) 9 SHINNECOCK TRAIL FRANKLIN LAKES, NJ 9 SHINNECOCK TRAIL	07417 A130	667400 1432600 2100000	3998400	3998400 00 3998400	942900 942900 1885800	1027950 1084650 2112600	999600 999600 1999200
1106.05 7.01 36220	3.578AC 2SF3CG 3.5780	15C	UNITED STATES OF AMERICA 1500 PENNSYLVANIA AVE NW WASHINGTON, DC 21 SHINNECOCK TRAIL	20220 A130	*EXEMPT*	00	00 00 00	1504150 1504150 *OVERBILLED* 3008300	-1504150 -1504150 -3008300	00 00 00
1106.05 9.01 36230	5.41ACC 5.4100	2	WENTWORTH, TIMOTHY & ROBIN 17 SHINNECOCK TRAIL FRANKLIN LAKES, NJ 17 SHINNECOCK TRAIL	07417 A130	1017000 5869200 6886200	13111325	13111325 00 13111325	3091904 3091904 6183808	3370795 3556722 6927517	3277832 3277831 6555663
1106.05 11 445	3.90 AC 3.9000	2	CHER ENTERPRISES LLC 23 SHINNECOCK TRAIL FRANKLIN LAKES, NJ 23 SHINNECOCK TRAIL	07417 A130	985000 2115000 3100000	5902400	5902400 00 5902400	1391900 1391900 2783800	1517450 1601150 3118600	1475600 1475600 2951200
1106.05 12 455	1.874 AC 2SF2CG 1.8740	2	CHILANA, GURMIT S. & BHUPINDER 25 SHINNECOCK TRAIL FRANKLIN LAKES, NJ 25 SHINNECOCK TRAIL	07417 A130	674800 975200 1650000	3141600	3141600 00 3141600	740850 740850 1481700	807675 852225 1659900	785400 785400 1570800
1106.05 13 875	1.837AC 2SB3CG 1.8370	2	CHOO, NANCY & CHANG WOON HUH 27 SHINNECOCK TRAIL FRANKLIN LAKES, NJ 27 SHINNECOCK TRAIL	07417 A130	667400 1507600 2175000	4141200	4141200 00 4141200	976575 976575 1953150	1064663 1123387 2188050	1035300 1035300 2070600
1106.05 14 5	1.866AC 2SB4CG 1.8660	2	ABESSI, HOSSEIN & BEHDOKHT 517 HAMPTON HILL ROAD FRANKLIN LAKES, NJ 517 HAMPTON HILL ROAD	07417 A130	673200 2051800 2725000	5188400	5188400 00 5188400	1223525 1223525 2447050	1333888 1407462 2741350	1297100 1297100 2594200
1106.06 1 475	1.84 AC 2SB3CG 1.8400	2	ESPOSITO, NICK & DEBRA 2 SHINNECOCK TRAIL FRANKLIN LAKES, NJ 2 SHINNECOCK TRAIL	07417 A130	668000 982000 1650000	3141600	3141600 00 3141600	740850 740850 1481700	807675 852225 1659900	785400 785400 1570800
1106.06 2 485	2.066AC 2.0660	2	RAAB, RAJNIK W TRSTE 4 SHINNECOCK TRAIL FRANKLIN LAKES, NJ 4 SHINNECOCK TRAIL	07417 A130	709900 3619000 4328900	8242226	8242226 00 8242226	1943676 1943676 3887352	2118997 2235877 4354874	2060557 2060556 4121113
1106.06 3 495	2.603AC 2.6030	2	MARA, THOMAS & JOANNE 6 SHINNECOCK TRAIL FRANKLIN LAKES, NJ 6 SHINNECOCK TRAIL	07417 A130	790500 2589500 3380000	6435520	6435520 00 6435520	1517620 1517620 3035240	1654510 1745770 3400280	1608880 1608880 3217760
1106.06 4 505	1.945AC 2SB4CG 1.9450	2	HADLEY, LORI & THOMAS 8 SHINNECOCK TRAIL FRANKLIN LAKES, NJ 8 SHINNECOCK TRAIL	07471 A130	689000 2214200 2903200	5527693	5527693 00 5527693	1303537 1303537 2607074	1421116 1499503 2920619	1381924 1381923 2763847
1106.06 5 515	2.028AC 2SB3CG 2.0280	2	ROZDEBA, JOSEPH & CHRISTOPHA 10 SHINNECOCK TRAIL FRANKLIN LAKES, NJ 10 SHINNECOCK TRAIL	07417 A130	704200 1695800 2400000	4569600	4569600 00 4569600	1077600 1077600 2155200	1174800 1239600 2414400	1142400 1142400 2284800

40006400

76172186

00

00

76172186

38934048

37238138

38086094



Block No. Lot No. Qualification Account No.	Land Dimensions Building Description Additional Lots Acreage	Prop. Class	Owner's Name Address City State Property Location	Billing Code Zip Code	Land Improvement Exemption Net Total	2025 Property Tax Special Dist	2025 Total Tax Deduction Net Tax	Amt.Billed 2025 1st Q 2nd Q Total	2nd Half 2025 3rd Q 4th Q Total	Preliminary 2026 Tax 1st Q 2nd Q Total
1106.06 6 525	1.94 AC 1.9400	2	HOLLOSCHUTZ, JOSEPH & VANESSA 12 SHINNECOCK TRAIL FRANKLIN LAKES, NJ 12 SHINNECOCK TRAIL	07417 A130	688000 962000 1650000	3141600	3141600 00 3141600	763300 763300 1526600	785225 829775 1615000	785400 785400 1570800
1106.06 7 535	2.54 AC 2SB4CG 2.5400	2	LAPIETRA, ALEXIS 14 SHINNECOCK TRAIL FRANKLIN LAKES, NJ 14 SHINNECOCK TRAIL	07417 A130	742000 1878000 2620000	4988480	4988480 00 4988480	1176380 1176380 2352760	1282490 1353230 2635720	1247120 1247120 2494240
1106.06 8 545	2.97 AC 2.9700	2	16 SHINNECOCK TRAIL LLC 16 SHINNECOCK TRAIL FRANKLIN LAKES, NJ 16 SHINNECOCK TRAIL	07417 A130	803100 2316100 3119200	5938957	5938957 00 5938957	1400521 1400521 2801042	1526848 1611067 3137915	1484740 1484739 2969479
1106.06 9 555	3.07AC 3.0700	2	SOKASIAN, AARON 4 PENOBSCOTT PLACE FRANKLIN LAKES, NJ 4 PENOBSCOTT PLACE	07417 A130	859900 1322000 2181900	4154338	4154338 00 4154338	979673 979673 1959346	1068040 1126952 2194992	1038585 1038584 2077169
1106.06 10 565	2.089AC 2.0890	2	BUTLER, WILLIAM 3 PENOBSCOTT PLACE FRANKLIN LAKES, NJ 3 PENOBSCOTT PLACE	07417 A130	713400 469200 1182600	2251670	2251670 00 2251670	530988 530987 1061975	578883 610812 1189695	562918 562917 1125835
1106.06 11 575	1.970AC 1.9700	2	SHIDFAR, BEHROUZ & KELLY, GAIL 1 PENOBSCOTT PL FRANKLIN LAKES, NJ 1 PENOBSCOTT PLACE	00660 07417 A130	694000 1062700 1756700	3344757	3344757 00 3344757	788759 788758 1577517	859905 907335 1767240	836190 836189 1672379
1106.06 12 585	1.991AC 1.9910	2	MYSHKINA, NATALIA 9 PENOBSCOTT PLACE FRANKLIN LAKES, NJ 9 PENOBSCOTT PLACE	07417 A130	698200 501800 1200000	2284800	2284800 00 2284800	538800 538800 1077600	587400 619800 1207200	571200 571200 1142400
1106.06 13 595	1.958AC 1.9580	2	20 SHINNECOCK TRAIL LLC 20 SHINNECOCK TRAIL FRANKLIN LAKES, NJ 20 SHINNECOCK TRAIL	07417 A130	691600 803400 1495000	2846480	2846480 00 2846480	671255 671255 1342510	731803 772167 1503970	711620 711620 1423240
1106.06 14 605	1.848AC 1.8480	2	ZYM, DONALD & ROSE 22 SHINNECOCK PL FRANKLIN LAKES, NJ 22 SHINNECOCK TRAIL	07417 A130	669600 654300 1323900	2520706	2520706 00 2520706	594431 594431 1188862	648049 683795 1331844	630177 630176 1260353
1106.06 15 615	1.843AC 1.8430	2	CASTILLO, HECTOR L 24 SHINNECOCK TRAIL FRANKLIN LAKES, NJ 24 SHINNECOCK TRAIL	07417 A130	668600 481400 1150000	2189600	2189600 00 2189600	516350 516350 1032700	562925 593975 1156900	547400 547400 1094800
1107 1 880	0.937 AC FG31S .9370	2	D'AGOSTINO, JAMES 900 LAURIE LANE FRANKLIN LAKES, NJ 900 LAURIE LANE	07417 A40	463000 640200 1103200	2100493	2100493 00 2100493	495337 495337 990674	540016 569803 1109819	525124 525123 1050247
1107 1.01 890	.918 AC F 2S 2G .9180	2	HOFF, MARK B. & JAMIE C. 908 LAURIE LANE FRANKLIN LAKES, NJ 908 LAURIE LANE	01977 07417 A40	483600 595700 1079300	2054987	2054987 00 2054987	484606 484606 969212	528317 557458 1085775	513747 513747 1027494
1107 1.02 900	.918 AC F 2S 2G .9180	2	CANNAVALE, PAUL & KRISTALYN 916 LAURIE LN FRANKLIN LAKES, NJ 916 LAURIE LANE	00672 07417 A40	483600 742100 1225700	2333733	2333733 00 2333733	550340 550339 1100679	599980 633074 1233054	583434 583433 1166867
1107 1.03 910	.92 AC F 2S 2G .9200	2	PALADINO, JAMES & NICOLE 924 LAURIE LN FRANKLIN LAKES, NJ 924 LAURIE LANE	07417 A40	484000 1300200 1784200	3397117	3397117 00 3397117	801106 801106 1602212	873366 921539 1794905	849280 849279 1698559

22871700

43547718

00

00

43547718

20583689

22964029

21773862

Block No. Lot No. Qualification Account No.	Land Dimensions Building Description Additional Lots Acreage	Prop. Class	Owner's Name Address City State Property Location	Billing Code Zip Code	Land Improvement Exemption Net Total	2025 Property Tax Special Dist	2025 Total Tax Deduction Net Tax	Amt.Billed 2025 1st Q 2nd Q Total	2nd Half 2025 3rd Q 4th Q Total	Preliminary 2026 Tax 1st Q 2nd Q Total
1107 1.04 920	2.126 AC F 2S 2G 2.1260	2	FILTCROFT, DAVID L & MARY LOU 932 LAURIE LANE FRANKLIN LAKES, NJ 932 LAURIE LANE	07417 A40	545700 286900 832600	1585270	1585270 00 1585270	373838 373837 747675	407558 430037 837595	396318 396317 792635
1107 2 930	0.940 AC BVG21S .9400	2	STOCKER JR, GERARD C & MIERETTE R 901 LAURIE LANE FRANKLIN LAKES, NJ 901 LAURIE LANE	07417 A40	439200 1484000 1923200	3661773	3661773 00 3661773	863517 863517 1727034	941406 993333 1934739	915444 915443 1830887
1107 2.01 940	0.919 AC .9190	2	COHN, WILLIAM S & ROLNICK, HOWARD 909 LAURIE LN FRANKLIN LAKES, NJ 909 LAURIE LANE	07417 A40	483800 535100 1018900	1939986	1939986 00 1939986	457486 457486 914972	498752 526262 1025014	484997 484996 969993
1107 2.02 950	.918 AC 2S F 2G .9180	2	MALCOLM, CAROL STREET & DOUGLAS R. 917 LAURIE LANE FRANKLIN LAKES, NJ 917 LAURIE LANE	07417 A40	483600 276600 760200	1447421	1447421 00 1447421	341330 341330 682660	372118 392643 764761	361856 361855 723711
1107 2.03 960	.918 AC F 2S 2G .9180	2	PETRUZZELLA, VINCENT & SUSAN 925 LAURIE LN FRANKLIN LAKES, NJ 925 LAURIE LANE	07417 A40	483600 1380300 1863900	3548866	3548866 00 3548866	836891 836891 1673782	912379 962705 1875084	887217 887216 1774433
1107 2.04 970	2.310 AC .920 AC STG21S .9200	1	FILTCROFT, DAVID L & MARY LOU 932 LAURIE LANE FRANKLIN LAKES, NJ 933 LAURIE LANE	07417 A40	554000 0 554000	1054816	1054816 00 1054816	248746 248746 497492	271183 286141 557324	263704 263704 527408
1107 3 980	.920 AC STG21S .9200	2	MITRY, DIANA 1016 FRANKLIN LAKE RD FRANKLIN LAKES, NJ 1016 FRANKLIN LAKE ROAD	07417 A40	435600 613000 1048600	1996534	1996534 00 1996534	470822 470821 941643	513290 541601 1054891	499134 499133 998267
1107 3.01 990	.921 AC .9210	2	DEMARCO, PETER JASON & LISA 900 MARIE CT FRANKLIN LAKES, NJ 900 MARIE COURT	04703 07417 11	435800 935000 1370800	2610003	2610003 00 2610003	615490 615489 1230979	671007 708017 1379024	652501 652501 1305002
1107 3.02 1000	0.919 AC 2S F 2G .9190	2	CIOTTI, THOMAS E (TRSTES/ETAL) 908 MARIE COURT FRANKLIN LAKES, NJ 908 MARIE COURT	07417 A40	483800 602300 1086100	2067934	2067934 00 2067934	487659 487659 975318	531646 560970 1092616	516984 516983 1033967
1107 3.03 1010	0.919 AC .9190	2	KEGEYAN, SARKIS 916 MARIE CT FRANKLIN LAKES, NJ 916 MARIE COURT	07417 A40	483800 1607700 2091500	3982216	3982216 00 3982216	939084 939083 1878167	1023790 1080259 2104049	995554 995554 1991108
1107 3.04 1020	.939 AC F 2S 2G .9390	2	NOURY, FAYEZ & AMAL 924 MARIE CT FRANKLIN LAKES, NJ 924 MARIE COURT	03638 07417 A40	487800 1142200 1630000	3103520	3103520 00 3103520	731870 731870 1463740	797885 841895 1639780	775880 775880 1551760
1107 3.05 1030	1.827 AC F 1S 3G 1.8270	2	TUNCER, BAH 930 MARIE COURT FRANKLIN LAKES, NJ 930 MARIE COURT	07417 A40	378800 180200 559000	1064336	1064336 00 1064336	250991 250991 501982	273631 288723 562354	266084 266084 532168
1107 3.06 1040	1.766 AC 1.7660	2	EMMENUUEL, DAWOOD & ELIJAH 931 MARIE CT FRANKLIN LAKES, NJ 931 MARIE COURT	07417 A40	576600 268400 845000	1608880	1608880 00 1608880	379405 379405 758810	413628 436442 850070	402220 402220 804440
1107 3.07 1050	2.702 AC 1S F 2G 2.7020	2	RAMPONI, LAURENCE 925 MARIE CT FRANKLIN LAKES, NJ 925 MARIE COURT	07417 A40	635100 435800 1070900	2038994	2038994 00 2038994	480834 480834 961668	524206 553120 1077326	509749 509748 1019497

16654700

31710549

00

00

31710549

14955922

16754627

15855276

Block No. Lot No. Qualification Account No.	Land Dimensions Building Description Additional Lots Acreage	Prop. Class	Owner's Name Address City State Property Location	Billing Code Zip Code	Land Improvement Exemption Net Total	2025 Property Tax Special Dist	2025 Total Tax Deduction Net Tax	Amt.Billed 2025 1st Q 2nd Q Total	2nd Half 2025 3rd Q 4th Q Total	Preliminary 2026 Tax 1st Q 2nd Q Total
1107 3.08 1060	1.532 AC F 2G 2S 1.5320	2	ELFAR, SHERIF & OMNEYA 917 MARIE COURT FRANKLIN LAKES, NJ 917 MARIE COURT	07417 A40	553200 657900 1211100	2305934	2305934 00 2305934	543784 543784 1087568	592834 625532 1218366	576484 576483 1152967
1107 3.09 1070	1.201 AC 1S BV 2G 1.2010	2	CASSANO, ROCCO 909 MARIE CT FRANKLIN LAKES, NJ 909 MARIE COURT	07417 A40	416100 169700 585800	1115363	1115363 00 1115363	263025 263024 526049	286749 302565 589314	278841 278841 557682
1107 4 1080	.918 AC FG21S .9180	2	ABDELHAMID, MAYSUN 1022 FRANKLIN LAKE RD FRANKLIN LAKES, NJ 1022 FRANKLIN LAKE ROAD	07417 A40	435200 1180500 1615700	3076293	3076293 00 3076293	725450 725449 1450899	790885 834509 1625394	769074 769073 1538147
1107 5 1090	1.474AC 1.4740	2	HERBST, JAMES L & DEBRA M 1026 FRANKLIN LAKE ROAD FRANKLIN LAKES, NJ 1026 FRANKLIN LAKE ROAD	07417 A40	492700 2334700 2827400	5383370	5383370 00 5383370	1269503 1269502 2539005	1384013 1460352 2844365	1345843 1345842 2691685
1107 5.01 625	.919 ACRES 2SB3CG .9190	2	SINGH (ETALS), JATINDER 399 SCHOLAR CT FRANKLIN LAKES, NJ 399 SCHOLAR COURT	07417 A40	459600 780700 1240300	2361531	2361531 00 2361531	556895 556895 1113790	607127 640614 1247741	590383 590383 1180766
1107 5.02 635	.98AC 2SF3CG .9800	2	SAKELLAKIS, EMMANUEL & STAMATINA 391 SCHOLAR CT FRANKLIN LAKES, NJ 391 SCHOLAR COURT	07417 A40	496000 1033800 1529800	2912739	2912739 00 2912739	686881 686880 1373761	748837 790141 1538978	728185 728185 1456370
1107 5.03 645	.932 ACRES 2SB3CG .9320	2	GRAFMAN, MELISSA & JORDAN 375 SCHOLAR COURT FRANKLIN LAKES, NJ 375 SCHOLAR COURT	07417 A40	486400 862900 1349300	2569067	2569067 00 2569067	605836 605836 1211672	660482 696913 1357395	642267 642267 1284534
1107 5.04 655	.921 ACRES 2SB .9210	2	KINZ, VITA L 367 SCHOLAR CT FRANKLIN LAKES, NJ 367 SCHOLAR COURT	07417 A40	484200 920300 1404500	2674168	2674168 00 2674168	630621 630620 1261241	687503 725424 1412927	668542 668542 1337084
1107 6 665	.918ACRES 2SB3CG .9180	2	MARANGI, MARY & JOSEPH A 400 SCHOLAR CT FRANKLIN LAKES, NJ 400 SCHOLAR COURT	07417 A40	459400 674500 1133900	2158946	2158946 00 2158946	509121 509121 1018242	555044 585660 1140704	539737 539736 1079473
1107 6.01 675	.918 ACRES 2SF3CG .9180	2	KING (ETAL), FREDERIC 392 SCHOLAR CT FRANKLIN LAKES, NJ 392 SCHOLAR COURT	07417 A40	483600 784400 1268000	2414272	2414272 00 2414272	569332 569332 1138664	620686 654922 1275608	603568 603568 1207136
1107 6.02 685	.918 AC. 2SB3CG .9180	2	KRADJIAN, ARA 384 SCHOLAR COURT FRANKLIN LAKES, NJ 384 SCHOLAR COURT	07417 A40	483600 769400 1253000	2385712	2385712 00 2385712	562597 562597 1125194	613344 647174 1260518	596428 596428 1192856
1107 6.03 695	4.194 ACRES 2SF2CG 4.1940	2	VAHITOVA, ALONA & VERDESCO, BERBARD 376 SCHOLAR COURT FRANKLIN LAKES, NJ 376 SCHOLAR COURT	07417 A40	709700 796000 1505700	2866853	2866853 00 2866853	676060 676059 1352119	737040 777694 1514734	716714 716713 1433427
1107 6.04 705	2.916 ACRES 2SF2CG 2.9160	2	BORST, JEFF H. & HEIDI L. 368 SCHOLAR COURT FRANKLIN LAKES, NJ 368 SCHOLAR COURT	07417 A40	645800 509200 1155000	2199120	2199120 00 2199120	518595 518595 1037190	565373 596557 1161930	549780 549780 1099560
1107 6.05 715	2.787 ACRES 2SS3CG 2.7870	2	JUNKERS, TYSON & ELIZABETH 360 SCHOLAR CT FRANKLIN LAKES, NJ 360 SCHOLAR COURT	07417 A40	639400 1061000 1700400	3237562	3237562 00 3237562	763480 763480 1526960	832346 878256 1710602	809391 809390 1618781

19779900

37660930

00

00

37660930

17762354

19898576

18830468

Block No. Lot No. Qualification Account No.	Land Dimensions Building Description Additional Lots Acreage	Prop. Class	Owner's Name Address City State Property Location	Billing Code Zip Code	Land Improvement Exemption Net Total	2025 Property Tax Special Dist	2025 Total Tax Deduction Net Tax	Amt.Billed 2025 1st Q 2nd Q Total	2nd Half 2025 3rd Q 4th Q Total	Preliminary 2026 Tax 1st Q 2nd Q Total
1107 9 1140	.96 AC . .9600	2	REZNICHENKO, ALENA I & ANATOLY Y 1054 FRANKLIN LAKE RD FRANKLIN LAKES, NJ 1054 FRANKLIN LAKE ROAD	07417 A40	442800 1045400 1488200	2833533	2833533 00 2833533	668202 668202 1336404	728474 768655 1497129	708384 708383 1416767
1107 10 1150	1.189 AC FG21S . 1.1890	2	JAFAR, NAJIB 355 FREEMANS LANE FRANKLIN LAKES, NJ 355 FREEMANS LANE	07417 A40	518900 341500 860400	1638202	1638202 00 1638202	386320 386319 772639	421166 444397 865563	409551 409550 819101
1107 10.01 1160	.918 AC F 2S 3G . .9180	2	ALCANTARA, MELISSA A ETALS 360 HILLVIEW TERR FRANKLIN LAKES, NJ 360 HILLVIEW TERRACE	07417 A40	483600 480600 964200	1835837	1835837 00 1835837	432926 432926 865852	471976 498009 969985	458960 458959 917919
1107 10.02 1170	1.26 AC BV 1S 2G . 1.2600	2	BELFERMAN, GABRIELLA & FELIX ETALS 352 HILLVIEW TERRACE FRANKLIN LAKES, NJ 352 HILLVIEW TERRACE	07417 A40	526000 427800 953800	1816035	1816035 00 1816035	428257 428256 856513	466885 492637 959522	454009 454009 908018
1107 10.03 1180	.93 AC BV 1S 2G . .9300	2	WESTERVELT, WAYNE & MICHELE 347 FREEMANS LN FRANKLIN LAKES, NJ 347 FREEMANS LANE	07417 A40	486000 373200 859200	1635917	1635917 00 1635917	385781 385781 771562	420578 443777 864355	408980 408979 817959
1107 11 1190	1.228 AC FG21S . 1.2280	2	SETHI, SIMRAN 381 FREEMANS LANE FRANKLIN LAKES, NJ 381 FREEMANS LANE	07417 A40	522800 916400 1439200	2740237	2740237 00 2740237	646201 646201 1292402	704488 743347 1447835	685060 685059 1370119
1107 11.01 1200	1.228 AC 2SFR 2CG . 1.2280	2	GOULD, ERIC & CATHERINE 371 FREEMANS LANE FRANKLIN LAKES, NJ 371 FREEMANS LANE	07417 A40	522800 764400 1287200	2450829	2450829 00 2450829	577953 577953 1155906	630084 664839 1294923	612708 612707 1225415
1107 12 1210	.86 AC . .8600	2	SILVERGLATE, JASON & ALLISON 1080 FRANKLIN LAKE RD FRANKLIN LAKES, NJ 1080 FRANKLIN LAKE ROAD	07417 A40	424800 971400 1396200	2658365	2658365 00 2658365	626894 626894 1253788	683440 721137 1404577	664592 664591 1329183
1107 13 1220	3.96 AC BVG21S . 3.9600	2	PREMTAJ, THOMAS & MARY 1058 FRANKLIN LAKE ROAD FRANKLIN LAKES, NJ 1058 FRANKLIN LAKE ROAD	07417 A40	508800 146400 655200	1247501	1247501 00 1247501	294185 294185 588370	320720 338411 659131	311876 311875 623751
1107 14 1230	3.15 AC CBG21S . 3.1500	2	INGIS, MATTHEW & GRACE 1062 FRANKLIN LAKE RD FRANKLIN LAKES, NJ 1062 FRANKLIN LAKE ROAD	07417 A40	479300 309400 788700	1501685	1501685 00 1501685	354127 354126 708253	386069 407363 793432	375422 375421 750843
1107 15.01 1250	.93 AC 2SFG2 . .9300	2	SPIELDENNER F. & WHITE SHARON 391 HILLVIEW TERR FRANKLIN LAKES, NJ 391 HILLVIEW TERRACE	07417 A40	461700 341400 803100	1529102	1529102 00 1529102	360592 360592 721184	393118 414800 807918	382276 382275 764551
1107 15.02 1260	.92 AC 2SF2G . .9200	2	JO, EUN JEONG 400 HILLVIEW TERRACE FRANKLIN LAKES, NJ 400 HILLVIEW TERRACE	07417 A40	459800 245500 705300	1342891	1342891 00 1342891	316680 316680 633360	345244 364287 709531	335723 335723 671446
1107 15.03 1270	.99 AC F 2S 2G . .9900	2	VISPERAS, RICO MIGUEL A & EVA 388 HILLVIEW TERRACE FRANKLIN LAKES, NJ 388 HILLVIEW TERRACE	07417 A40	498000 462100 960100	1828030	1828030 00 1828030	431085 431085 862170	469969 495891 965860	457008 457007 914015
1107 15.04 1280	1.01 AC F 2S 2G . 1.0100	2	PATEL, AMIT A & FULTON, MARTIN 378 HILLVIEW TERR FRANKLIN LAKES, NJ 378 HILLVIEW TERRACE	07417 A40	501000 1113600 1614600	3074198	3074198 00 3074198	724956 724955 1449911	790347 833940 1624287	768550 768549 1537099

14775400

28132362

00

00

28132362

13268314

14864048

14066186



Block No. Lot No. Qualification Account No.	Land Dimensions Building Description Additional Lots Acreage	Prop. Class	Owner's Name Address City State Property Location	Billing Code Zip Code	Land Improvement Exemption Net Total	2025 Property Tax Special Dist	2025 Total Tax Deduction Net Tax	Amt.Billed 2025 1st Q 2nd Q Total	2nd Half 2025 3rd Q 4th Q Total	Preliminary 2026 Tax 1st Q 2nd Q Total
1107 15.05 1290	.925 AC F 2S 2G .9250	2	GARAS, NAGY & MARY 368 HILLVIEW TERR FRANKLIN LAKES, NJ 368 HILLVIEW TERRACE	02640 07417 A40	485000 268700 753700	1435045	1435045 00	338412 338411	368936 389286	358762 358761
1107 15.06 1300	.966 AC 1S F 2G .9660	2	HARTOS, KENNETH M. & JOYCE 351 HILLVIEW TERRACE FRANKLIN LAKES, NJ 351 HILLVIEW TERRACE	07417 A40	468500 226500 695000	1323280	1323280 00	312055 312055	340203 358967	330820 330820
1107 15.07 1330	.968 AC F G2 2S .9680	2	IANNUCCI, MATTHEW & POPOLO, GABRIELLE 359 HILLVIEW TERRACE FRANKLIN LAKES, NJ 359 HILLVIEW TERRACE	07417 A40	468900 131100 600000	1142400	1142400 00	269400 269400	293700 309900	285600 285600
1107 15.08 1320	.970 AC .9700	2	LUU, DUYN 367 HILLVIEW TERR FRANKLIN LAKES, NJ 367 HILLVIEW TERRACE	07417 A40	469300 692800 1162100	2212638	2212638 00	521783 521783	568848 600224	553160 553159
1107 15.09 1310	1.028 AC 2S F 2G 1.0280	2	SINGH (TRSTES/ETAL), AVTAR 373 HILLVIEW TERRACE FRANKLIN LAKES, NJ 373 HILLVIEW TERRACE	07417 A40	477700 470200 947900	1804802	1804802 00	425607 425607	463997 489591	451201 451200
1107 15.10 1310	1.08AC 1.0800	2	ALFIERI, CHARLES & OLGA 381 HILLVIEW TERR FRANKLIN LAKES, NJ 381 HILLVIEW TERRACE	07417	508000 1092000 1600000	3046400 v1	3046400 -25000	712150 712150	776950 820150	755350 755350
1107 15.11 1340	1.04AC 1.0400	2	CIRILLI, DOMENICO & JOANNE 385 HILLVIEW TERRACE FRANKLIN LAKES, NJ 385 HILLVIEW TERRACE	07417	504000 1164300 1668300	3176443	3176443 00	749067 749067	816633 861676	794111 794111
1107 16 1340	1.15 AC FG21S 1.1500	2	CERVINO, MELANIE 1084 FRANKLIN LAKE ROAD FRANKLIN LAKES, NJ 1084 FRANKLIN LAKE ROAD	07417 A40	463500 10000 473500	901544	901544 00	277303 277302	167078 179861	225386 225386
1108 1 1350	.991AC F 2S 2G .9910	2	CONNER, DAVID LINDSAY & BARBARA L 330 FREEMANS LN FRANKLIN LAKES, NJ 330 FREEMANS LANE	07417 A40	498200 258100 756300	1439995	1439995 00	339579 339579	370209 390628	359999 359999
1108 2 00000178	.928AC F 2S 2G .9280	2	LARSON, ALFRED & SUSAN 322 FREEMANS LANE FRANKLIN LAKES, NJ 322 FREEMANS LANE	07417 A40	485600 434400 920000	1751680	1751680 00	413080 413080	450340 475180	437920 437920
1108 3 1370	1.025AC F 2S 3G 1.0250	2	WASSERSTEIN, HENRY P & LINDA 314 FREEMANS LANE FRANKLIN LAKES, NJ 314 FREEMANS LANE	07417 A40	502500 1288800 1791300	3410635	3410635 00	804294 804294	876841 925206	852659 852659
1108 4 1380	.925AC F 2S 2G .9250	2	BAHRAMPOUR, SIAVASH & LADAN 306 FREEMANS LANE FRANKLIN LAKES, NJ 306 FREEMANS LANE	07417 A40	485000 709200 1194200	2273757	2273757 00	536196 536196	584561 616804	568440 568439
1108 5 1390	1.837AC BU 2S 3G 1.8370	2	JORDAN, WADII S. & GERTRUDE V. 298 FREEMANS LANE FRANKLIN LAKES, NJ 298 FREEMANS LANE	07417 A130	667400 582600 1250000	2380000	2380000 00	561250 561250	611875 645625	595000 595000
1109 1 1400	13.89 AC 13.8900	15C	COUNTY OF BERGEN ONE BERGEN COUNTY PLZ 4TH HACKENSACK, NJ OMAHA WAY	07601 A130	*EXEMPT*	00	00 00	00 00	00 00	00 00

13812300

26298619

00

25000

26273619

12520350

13753269

13136812

Block No. Lot No. Qualification Account No.	Land Dimensions Building Description Additional Lots Acreage	Prop. Class	Owner's Name Address City State Property Location	Billing Code Zip Code	Land Improvement Exemption Net Total	2025 Property Tax Special Dist	2025 Total Tax Deduction Net Tax	Amt.Billed 2025 1st Q 2nd Q Total	2nd Half 2025 3rd Q 4th Q Total	Preliminary 2026 Tax 1st Q 2nd Q Total
1110 1	62.50 AC  62.5000	15C	BOROUGH OF FRANKLIN LAKES DEKORTE DRIVE FRANKLIN LAKES, NJ DAKOTA TRAIL	07417 A40	*EXEMPT*	00	00 00 00	00 00 00	00 00 00	00 00 00
1110.01 1 1420	.92 AC FG21S  .9200	2	BRIZZOLARA, MICHAEL A 380 ALGONQUIN ROAD FRANKLIN LAKES, NJ 380 ALGONQUIN ROAD	07417 A40	484000 1385800 1869800	3560099	3560099 00 3560099	839541 839540 1679081	915267 965751 1881018	890025 890025 1780050
1110.01 2 1430	1.04 AC FG21S  1.0400	2	ZAKIM (TRST), LYDIA 373 INDIAN TRAIL DR FRANKLIN LAKES, NJ 373 INDIAN TRAIL DRIVE	07417 A40	504000 1445200 1949200	3711277	3711277 00 3711277	875191 875191 1750382	954133 1006762 1960895	927820 927819 1855639
1110.01 3 1440	1.15 AC FG21S  1.1500	2	TORONTO, PETER & NADINE 363 INDIAN TRAIL DR FRANKLIN LAKES, NJ 363 INDIAN TRAIL DRIVE	07417 A40	515000 1463200 1978200	3766493	3766493 00 3766493	888212 888212 1776424	968329 1021740 1990069	941624 941623 1883247
1110.01 4 1450	1.24 AC FG21S  1.2400	2	SAUER, BARRY & JANE 355 INDIAN TRAIL DRIVE FRANKLIN LAKES, NJ 355 INDIAN TRAIL DRIVE	07417 A40	524000 765300 1289300	2454827	2454827 00 2454827	578896 578896 1157792	631112 665923 1297035	613707 613707 1227414
1110.01 5 1460	1.16 AC FG21S  1.1600	2	MANISTA, RICHARD & MARY 349 INDIAN TRAIL DRIVE FRANKLIN LAKES, NJ 349 INDIAN TRAIL DRIVE	07417 A40	516000 2259100 2775100	5283790	5283790 00 5283790	1246020 1246020 2492040	1358412 1433338 2791750	1320948 1320947 2641895
1110.01 6 1470	1.05 AC   1.0500	2	HERRING, GARY & GINA 339 INDIAN TRAIL DR FRANKLIN LAKES, NJ 339 INDIAN TRAIL DRIVE	07417 A40	505000 1606500 2111500	4020296	4020296 00 4020296	948064 948063 1896127	1033580 1090589 2124169	1005074 1005074 2010148
1110.01 7 1480	.92 AC FG22S  .9200	2	GALLAGHER III, JOHN E & CVEK, LAURA 331 INDIAN TRAIL DR FRANKLIN LAKES, NJ 331 INDIAN TRAIL DRIVE	07417 A40	484000 617700 1101700	2097637	2097637 00 2097637	494664 494663 989327	539282 569028 1108310	524410 524409 1048819
1110.01 8 1490	.92 AC FG22S  .9200	2	ELZARKA, AHMED 323 INDIAN TRAIL DR FRANKLIN LAKES, NJ 323 INDIAN TRAIL DRIVE	07417 A40	484000 1946200 2430200	4627101	4627101 00 4627101	1091160 1091160 2182320	1189583 1255198 2444781	1156776 1156775 2313551
1110.01 9 1500	.93 AC 1SBV2G  .9300	2	CIRANGLE, MARK (TRUSTEE) 315 INDIAN TRAIL DR FRANKLIN LAKES, NJ 315 INDIAN TRAIL DRIVE	07417 A40	486000 442900 928900	1768626	1768626 00 1768626	417076 417076 834152	454697 479777 934474	442157 442156 884313
1110.01 10 1510	1.01 AC FG21S  1.0100	2	SHIN, ANNA & KWON, STEPHEN 309 INDIAN TRAIL DR FRANKLIN LAKES, NJ 309 INDIAN TRAIL DRIVE	07417 A40	501000 1466300 1967300	3745739	3745739 00 3745739	883318 883318 1766636	962993 1016110 1979103	936435 936435 1872870
1110.01 11 1520	.99 AC   .9900	2	O CONNOR, KAREN G 310 ALGONQUIN RD FRANKLIN LAKES, NJ 310 ALGONQUIN ROAD	07417 A40	498000 1614500 2112500	4022200	4022200 00 4022200	948513 948512 1897025	1034069 1091106 2125175	1005550 1005550 2011100
1110.01 12 1530	1.23 AC F 2G 1S  1.2300	2	R.H. SURGENT, L.L.C. 320 ALGONQUIN ROAD FRANKLIN LAKES, NJ 320 ALGONQUIN ROAD	07417 A40	523000 2177000 2700000	5140800	5140800 00 5140800	1212300 1212300 2424600	1321650 1394550 2716200	1285200 1285200 2570400
1110.01 13 1540	1.25 AC FG22S  1.2500	2	PORTER, DAVID & ROSEMARY 330 ALGONQUIN ROAD FRANKLIN LAKES, NJ 330 ALGONQUIN ROAD	07417 A40	525000 871600 1396600	2659126	2659126 00 2659126	627074 627073 1254147	683636 721343 1404979	664782 664781 1329563

24610300

46858011

00

00

46858011

22100053

24757958

23429009

Block No. Lot No. Qualification Account No.	Land Dimensions Building Description Additional Lots Acreage	Prop. Class	Owner's Name Address City State Property Location	Billing Code Zip Code	Land Improvement Exemption Net Total	2025 Property Tax Special Dist	2025 Total Tax Deduction Net Tax	Amt.Billed 2025 1st Q 2nd Q Total	2nd Half 2025 3rd Q 4th Q Total	Preliminary 2026 Tax 1st Q 2nd Q Total
1110.01 14 1550	1.34 AC F 2S 2G 1.3400	2	ROSANO, JOSEPH & DIANE A 338 ALGONQUIN ROAD FRANKLIN LAKES, NJ 338 ALGONQUIN ROAD	07417 A40	534000 1251800 1785800	3400163	3400163 00 3400163	801825 801824 1603649	874149 922365 1796514	850041 850041 1700082
1110.01 15 1560	1.18 AC FG22S 1.1800	2	IRA M. & HELENA CANTOR 346 ALGONQUIN ROAD FRANKLIN LAKES, NJ 346 ALGONQUIN ROAD	07417 A40	518000 451900 969900	1846690	1846690 00 1846690	435485 435485 870970	474766 500954 975720	461673 461672 923345
1110.01 16 1570	1.26 AC FG32S 1.2600	2	YORDAN, JOSE & ELENA O. 352 ALGONQUIN ROAD FRANKLIN LAKES, NJ 352 ALGONQUIN ROAD	07417 A40	526000 367500 893500	1701224	1701224 00 1701224	401182 401181 802363	437369 461492 898861	425306 425306 850612
1110.01 17 1580	1.20 AC FG22S 1.2000	2	CORRADO, ANTHONY & CHRISTINA 362 ALGONQUIN RD FRANKLIN LAKES, NJ 362 ALGONQUIN ROAD	07417 A40	520000 786100 1306100	2486814	2486814 00 2486814	586439 586439 1172878	639336 674600 1313936	621704 621703 1243407
1110.01 18 1590	1.09 AC 1.0900	2	CORRADO, PAUL J 370 ALGONQUIN ROAD FRANKLIN LAKES, NJ 370 ALGONQUIN ROAD	07417 A40	509000 1791000 2300000	4379200	4379200 00 4379200	1032700 1032700 2065400	1125850 1187950 2313800	1094800 1094800 2189600
1110.02 1 1600	1.02 AC F 2G 2S 1.0200	2	GIANNINI, SALVATORE J PO BOX 706 FRANKLIN LAKES, NJ 980 FRANKLIN LAKE ROAD	07417 A40	451800 431800 883600	1682374	1682374 00 1682374	396737 396736 793473	432522 456379 888901	420594 420593 841187
1110.02 2 1610	.94 AC FG22S .9400	2	RANDOLPH, JOHN T & BRANDYN M 400 INDIAN TRAIL DRIVE FRANKLIN LAKES, NJ 400 INDIAN TRAIL DRIVE	07417 A40	463600 1386400 1850000	3522400	3522400 00 3522400	830650 830650 1661300	905575 955525 1861100	880600 880600 1761200
1110.02 3 1620	1.40 AC FG21S 1.4000	2	CAMMAROTA-CHERNALIS, CATHERINE L TRS 392 INDIAN TRAIL DR FRANKLIN LAKES, NJ 392 INDIAN TRAIL DRIVE	07417 A40	540000 1894700 2434700	4635669	4635669 00 4635669	1093181 1093180 2186361	1191786 1257522 2449308	1158918 1158917 2317835
1110.02 4 1630	1.17 AC FG22S 1.1700	2	SEIFERT, NATHAN J & JACQUELYN A 384 INDIAN TRAIL DRIVE FRANKLIN LAKES, NJ 384 INDIAN TRAIL DRIVE	07417 A40	517000 642700 1159700	2208069	2208069 00 2208069	520706 520705 1041411	567673 598985 1166658	552018 552017 1104035
1110.02 5 1640	.93 AC BVG21S .9300	2	DABAL, KAREN & RICHARD 376 INDIAN TRAIL DR FRANKLIN LAKES, NJ 376 INDIAN TRAIL DRIVE	07417 A40	486000 478200 964200	1835837	1835837 00 1835837	432926 432926 865852	471976 498009 969985	458960 458959 917919
1110.02 6 1650	1.15 AC 1.1500	2	ZUR, TRACY SILNA & BEN-TZION H 370 INDIAN TRAIL DRIVE FRANKLIN LAKES, NJ 370 INDIAN TRAIL DRIVE	07417 A40	515000 1803200 2318200	4413853	4413853 00 4413853	1040872 1040872 2081744	1134759 1197350 2332109	1103464 1103463 2206927
1110.02 7 1660	1.55 AC FG21S 1.5500	2	CONNER, KATHLEEN 362 INDIAN TRAIL DR FRANKLIN LAKES, NJ 362 INDIAN TRAIL DRIVE	07417 A40	555000 245700 800700	1524533	1524533 00 1524533	359515 359514 719029	391943 413561 805504	381134 381133 762267
1110.02 8 1670	1.31 AC F 2G 1S 1.3100	2	BERGMAN, SETH C & RACHEL A 356 INDIAN TRAIL DR FRANKLIN LAKES, NJ 356 INDIAN TRAIL DRIVE	07417 A40	531000 1669000 2200000	4188800	4188800 00 4188800	987800 987800 1975600	1076900 1136300 2213200	1047200 1047200 2094400
1110.02 9 1680	1.17 AC 2SB3CG 1.1700	2	SREDNICKI THOMAS & JOYCE 348 INDIAN TRAIL DRIVE FRANKLIN LAKES, NJ 348 INDIAN TRAIL DRIVE	07417 A40	517000 863800 1380800	2629043 V1	2629043 -25000 2604043	613730 613729 1227459	669652 706932 1376584	651011 651011 1302022

21247200

40454669

00

25000

40429669

19067489

21362180

20214838

Block No. Lot No. Qualification Account No.	Land Dimensions Building Description Additional Lots Acreage	Prop. Class	Owner's Name Address City State Property Location	Billing Code Zip Code	Land Improvement Exemption Net Total	2025 Property Tax Special Dist	2025 Total Tax Deduction Net Tax	Amt.Billed 2025 1st Q 2nd Q Total	2nd Half 2025 3rd Q 4th Q Total	Preliminary 2026 Tax 1st Q 2nd Q Total
1110.02 10 1690	2.45 AC 2.4500	2	MADAMINOVA, SHAKHNOZA ETAL TRUSTEES 340 INDIAN TRIAL DR FRANKLIN LAKES, NJ 340 INDIAN TRAIL DRIVE	07417 A40	622500 2663300 3285800	6256163	6256163 00 6256163	1475325 1475324 2950649	1608399 1697115 3305514	1564041 1564041 3128082
1110.02 12 1710	1.10 AC 1.1000	2	SILVERSTEIN, LEONARD 324 INDIAN TRAIL DRIVE FRANKLIN LAKES, NJ 324 INDIAN TRAIL DRIVE	00660 07417 A40	510000 1132000 1642000	3126368	3126368 00 3126368	737258 737258 1474516	803759 848093 1651852	781592 781592 1563184
1110.02 13 1720	1.28 AC FG21S 1.2800	2	316 INDIAN LLC 316 INDIAN TRAIL DR FRANKLIN LAKES, NJ 316 INDIAN TRAIL DRIVE	07417 A40	528000 2035000 2563000	4879952	4879952 00 4879952	1150787 1150787 2301574	1254589 1323789 2578378	1219988 1219988 2439976
1110.02 14 1730	1.96 AC F 2G 2S 1.9600	2	LITA, LULJANA 65 ROMAINE ROAD NORTH HALEDON, NJ 308 INDIAN TRAIL DRIVE	07508 A40	596000 819700 1415700	2695493	2695493 00 2695493	635650 635649 1271299	692985 731209 1424194	673874 673873 1347747
1110.02 15 1740	1.47 AC F 2G 2S 1.4700	2	GORGA, GIUSEPPE & MELISSA 300 INDIAN TRAIL DR FRANKLIN LAKES, NJ 300 INDIAN TRAIL DRIVE	07417 A40	547000 2001300 2548300	4851963	4851963 00 4851963	1144187 1144187 2288374	1247393 1316196 2563589	1212991 1212991 2425982
1110.03 1 1750	.94 AC FG22S .9400	2	CORRADO SR, GERALD & NANCY 371 ALGONQUIN RD FRANKLIN LAKES, NJ 371 ALGONQUIN ROAD	07417 A40	488000 694700 1182700	2251861	2251861 00 2251861	531033 531032 1062065	578932 610864 1189796	562966 562965 1125931
1110.03 2 1760	1.10 AC FG21S 1.1000	2	CORRADO, GERALD JR & JANEL 379 ALGONQUIN RD FRANKLIN LAKES, NJ 379 ALGONQUIN ROAD	00660 07417 A40	510000 1740000 2250000	4284000	4284000 00 4284000	1010250 1010250 2020500	1101375 1162125 2263500	1071000 1071000 2142000
1110.03 3 1770	1.245 AC 1S F 2G 1.2450	2	PAROWSKI, STEPHEN & SUPRIYA M 357 ALGONQUIN RD FRANKLIN LAKES, NJ 357 ALGONQUIN ROAD	07417 A40	524500 1324800 1849300	3521067	3521067 00 3521067	830336 830336 1660672	905232 955163 1860395	880267 880267 1760534
1110.03 4 1780	1.517 AC 1.5170	1	GOLDMAN, PAMELA 349 ALGONQUIN ROAD FRANKLIN LAKES, NJ 353 ALGONQUIN ROAD	07417 A40	551700 0 551700	1050437	1050437 00 1050437	247714 247713 495427	270057 284953 555010	262610 262609 525219
1110.03 5 1790	1.05 AC FG22S 1.0500	2	DEL PRETE, DOMENICA 401 INDIAN TRAIL ROAD FRANKLIN LAKES, NJ 960 FRANKLIN LAKE ROAD	07417 A40	454500 687200 1141700	2173797	2173797 00 2173797	512624 512623 1025247	558862 589688 1148550	543450 543449 1086899
1110.03 6 1800	1.095 AC F 2S 2G 1.0950	2	MOMENI, REZA & BITA 956 FRANKLIN LAKE ROAD FRANKLIN LAKES, NJ 956 FRANKLIN LAKE ROAD	00660 07417 A40	458600 1866800 2325400	4427562	4427562 00 4427562	1044105 1044104 2088209	1138284 1201069 2339353	1106891 1106890 2213781
1110.04 1 1810	1.40 AC 1S F 2G 1.4000	2	PERTI, RAJEEV & SUCHITA 649 DAKOTA TRAIL FRANKLIN LAKES, NJ 649 DAKOTA TRAIL	07417 A40	540000 650000 1190000	2265760	2265760 00 2265760	534310 534310 1068620	582505 614635 1197140	566440 566440 1132880
1110.04 2 1820	1.32 AC FG21S 1.3200	2	WEINER, W. JOSEPH & RITA M 657 DAKOTA TRAIL FRANKLIN LAKES, NJ 657 DAKOTA TRAIL	07417 A40	505400 1065200 1570600	2990422	2990422 00 2990422	705200 705199 1410399	768809 811214 1580023	747606 747605 1495211
1110.04 3 1830	1.40 AC 2SF2G 1.4000	2	MUNCZINSKI, ROBERT J & NANCY E 665 DAKOTA TRAIL FRANKLIN LAKES, NJ 665 DAKOTA TRAIL	07417 A40	540000 462900 1002900	1909522	1909522 00 1909522	450302 450302 900604	490920 517998 1008918	477381 477380 954761

24519100

46684367

00

00

46684367

22018155

24666212

23342187



Block No. Lot No. Qualification Account No.	Land Dimensions Building Description Additional Lots Acreage	Prop. Class	Owner's Name Address City State Property Location	Billing Code Zip Code	Land Improvement Exemption Net Total	2025 Property Tax Special Dist	2025 Total Tax Deduction Net Tax	Amt.Billed 2025 1st Q 2nd Q Total	2nd Half 2025 3rd Q 4th Q Total	Preliminary 2026 Tax 1st Q 2nd Q Total
1110.04 4 1840	1.45 AC 2SF2G 1.4500	2	SASS, STEPHEN E. & MARIE A. 673 DAKOTA TRAIL FRANKLIN LAKES, NJ 673 DAKOTA TRAIL	00660 07417 A40	545000 675000 1220000	2322880	2322880 00	547780 547780	597190 630130	580720 580720
1110.04 5 1850	1.38 AC F 1S 2G 1.3800	2	TEEHAN, EDWIN & SIMA 123 YANTACON BROOK ROAD MONTCLAIR, NJ 681 DAKOTA TRAIL	02640 07043 A40	538000 1665900 2203900	4196226	4196226 00	989551 989551	1078809 1138315	1049057 1049056
1110.04 6 1860	1.06 AC 1SF2G 1.0600	2	689 DAKOTA TRAIL LLC PO BOX 39 WYCKOFF, NJ 689 DAKOTA TRAIL	07481 A40	506000 205100 711100	1353934	1353934 00	319284 319284	348084 367282	338484 338483
1110.04 7 1870	.97 AC 1SBV3G .9700	2	GAN, HOWARD & HEATHER 697 DAKOTA TRAIL FRANKLIN LAKES, NJ 697 DAKOTA TRAIL	07417 A40	494000 733700 1227700	2337541	2337541 00	551238 551237	600959 634107	584386 584385
1110.04 8 1880	.96 AC FG22S .9600	2	BROWN, WILLIAM G JR & DEBORA 705 DAKOTA TRAIL FRANKLIN LAKES, NJ 705 DAKOTA TRAIL	07417 A40	492000 344000 836000	1591744	1591744 00	375364 375364	409222 431794	397936 397936
1110.04 9 1890	1.50 AC 1SF3G 1.5000	2	MC EACHERN, MICHAEL 711 DAKOTA TRAIL FRANKLIN LAKES, NJ 711 DAKOTA TRAIL	07417 A40	550000 1620300 2170300	4132251	4132251 00	974465 974465	1062362 1120959	1033063 1033063
1110.04 10 1900	1.61 AC 2SF2G 1.6100	2	CHRISTIAN, STEPHEN & LINDSAY 719 DAKOTA AVENUE FRANKLIN LAKES, NJ 719 DAKOTA TRAIL	07417 A40	561000 429400 990400	1885722	1885722 00	444690 444690	484801 511541	471431 471430
1110.05 11 1910	.97 AC 2SF2G .9700	2	MURGIO, DIANE S 727 DAKOTA TRAIL FRANKLIN LAKES, NJ 727 DAKOTA TRAIL	07417 A40	494000 257900 751900	1431618	1431618 00	337603 337603	368055 388357	357905 357904
1110.05 12 1920	.95 AC 1SF2G .9500	2	HOFFMAN, WILLIAM & VERGA, DANIELLE 735 DAKOTA TRAIL FRANKLIN LAKES, NJ 735 DAKOTA TRAIL	07417 A40	490000 357100 847100	1612878	1612878 00	380348 380348	414656 437526	403220 403219
1110.05 13 1930	.95 AC 2SF2G .9500	2	LAGANELLA, DAVID & SUZANNE 741 DAKOTA TRAIL FRANKLIN LAKES, NJ 741 DAKOTA TRAIL	07417 A40	490000 792100 1282100	2441118	2441118 00	575663 575663	627588 662204	610280 610279
1110.05 14 1940	1.00 AC 2SF2G 1.0000	2	SOLECITTO, JOHN & GLORIA 749 DAKOTAL TRAIL FRANKLIN LAKES, NJ 749 DAKOTA TRAIL	00660 07417 A40	500000 211800 711800	1355267	1355267 00	319599 319598	348426 367644	338817 338817
1110.05 15 1950	1.01 AC 2S F 2G 1.0100	2	WALK, BRIAN & JANINE DIPIAZZA 757 DAKOTA TRAIL FRANKLIN LAKES, NJ 757 DAKOTA TRAIL	07417 A40	501000 302500 803500	1529864	1529864 00	360772 360771	393314 415007	382466 382466
1110.05 16 1960	.964AC S 2S 2G .9640	2	AHMED, ESSAM A & RAUF, GINAN 300 WICHITA TRAIL FRANKLIN LAKES, NJ 300 WICHITA TRAIL	07417 A40	492800 490000 982800	1871251	1871251 00	441278 441277	481081 507615	467813 467813
1110.05 17 1970	1.059AC F 2S 3G 1.0590	2	TSOMOS, EVANGELIA 308 WICHITA TR FRANKLIN LAKES, NJ 308 WICHITA TRAIL	07417 A40	505900 643000 1148900	2187506	2187506 00	515856 515856	562387 593407	546877 546876

15887500

30249800

00

00

30249800

14266978

15982822

15124902

Block No. Lot No. Qualification Account No.	Land Dimensions Building Description Additional Lots Acreage	Prop. Class	Owner's Name Address City State Property Location	Billing Code Zip Code	Land Improvement Exemption Net Total	2025 Property Tax Special Dist	2025 Total Tax Deduction Net Tax	Amt.Billed 2025 1st Q 2nd Q Total	2nd Half 2025 3rd Q 4th Q Total	Preliminary 2026 Tax 1st Q 2nd Q Total
1110.05 18 1980	2.767AC F 2S 3G 2.7670	2	KRAEMER, RICHARD S & ANN C 316 WICHITA TRAIL FRANKLIN LAKES, NJ 316 WICHITA TRAIL	07417 A40	638400 1108700 1747100	3326478	3326478 00 3326478	784448 784448 1568896	855206 902376 1757582	831620 831619 1663239
1110.05 19 1990	1.07 AC F 1.5S 2G 1.0700	2	STOKLOSA, PIOTR & ALICE 301 WICHITA TRAIL FRANKLIN LAKES, NJ 301 WICHITA TRAIL	07417 A40	507000 433000 940000	1789760	1789760 00 1789760	422060 422060 844120	460130 485510 945640	447440 447440 894880
1110.05 20 2000	.941AC F 2S 3G .9410	2	STOPAR, ALESH & TANJA 309 WICHITA TRAIL FRANKLIN LAKES, NJ 309 WICHITA TRAIL	07417 A40	488200 604400 1092600	2080310	2080310 00 2080310	490578 490577 981155	534828 564327 1099155	520078 520077 1040155
1110.05 21 2010	2.777AC 2SNB 3CG 2.7770	2	PAREKH, MAHENDRA & JOAN N 317 WICHITA TRAIL FRANKLIN LAKES, NJ 317 WICHITA TRAIL	07417 A40	638900 830200 1469100	2797166	2797166 00 2797166	659626 659626 1319252	719125 758789 1477914	699292 699291 1398583
1110.05 22 2020	1.383AC F 2S 2G 1.3830	2	PIROPATO, JOHN LEONARD & OLGA 316 IROQUOIS LANE FRANKLIN LAKES, NJ 316 IROQUOIS LANE	07417 A40	538300 489600 1027900	1957122	1957122 00 1957122	461527 461527 923054	503157 530911 1034068	489281 489280 978561
1110.05 23 2030	1.317AC F 2S 2G 1.3170	2	GIANNELLI, JOSEPH F & SANDRA A 317 IROQUOIS LANE FRANKLIN LAKES, NJ 317 IROQUOIS LANE	07417 A40	531700 457600 989300	1883627	1883627 00 1883627	444196 444196 888392	484262 510973 995235	470907 470907 941814
1110.05 24 2040	1.005AC F 2S 2G 1.0050	2	BIRNHAK, LYLE 309 IROQUOIS LANE FRANKLIN LAKES, NJ 309 IROQUOIS LANE	07417 A40	500500 449500 950000	1808800	1808800 00 1808800	426550 426550 853100	465025 490675 955700	452200 452200 904400
1110.05 25 2050	.920AC F 2S 2G .9200	2	JATA, MUEDIN & AFRDITA 301 IROQUOIS LANE FRANKLIN LAKES, NJ 301 IROQUOIS LANE	07417 A40	484000 480400 964400	1836218	1836218 00 1836218	433016 433015 866031	472074 498113 970187	459055 459054 918109
1110.05 26 2060	1.048AC F 1.5S 3G 1.0480	2	KIPP, GREGORY FREDRICK ETAL 300 IROQUOIS LANE FRANKLIN LAKES, NJ 300 IROQUOIS LANE	07417 A40	504800 424500 929300	1769387	1769387 00 1769387	417256 417256 834512	454892 479983 934875	442347 442347 884694
1110.05 27 2070	.947AC F 2S 3G .9470	2	MELESKI, BRANT & ELIZABETH 323 FREEMANS LN FRANKLIN LAKES, NJ 323 FREEMANS LANE	07417 A40	489400 958400 1447800	2756611	2756611 00 2756611	650063 650062 1300125	708698 747788 1456486	689153 689153 1378306
1110.05 28 2080	1.002AC S 1S 3G 1.0020	2	CATANIA, FRANK & MATTESSICH, BRITTANY 315 FREEMANS LN FRANKLIN LAKES, NJ 315 FREEMANS LANE	07417 A40	500200 482900 983100	1871822	1871822 00 1871822	441412 441412 882824	481228 507770 988998	467956 467955 935911
1110.05 29 2090	2.105AC F 2S 3G 2.1050	2	STADLER, LORETTA M PO BOX 326 TITUSVILLE, NJ 307 FREEMANS LANE	08560 A40 11	605300 1630000 2235300	4256011	4256011 00 4256011	1003650 1003650 2007300	1094179 1154532 2248711	1064003 1064003 2128006
1110.06 1 2140	2.14 AC F 2S 2G 2.1400	2	OCHS, MICHAEL A & DEANNA G 660 CHEYENNE DR FRANKLIN LAKES, NJ 660 CHEYENNE DRIVE	07417 A40	455300 325500 780800	1486643	1486643 00 1486643	350580 350579 701159	382202 403282 785484	371661 371661 743322
1110.06 2 2150	1.16 AC F 2S 2G 1.1600	2	SAUTER, PETER A 628 OMAHA WAY FRANKLIN LAKES, NJ 628 OMAHA WAY	07417 A40	516000 353000 869000	1654576	1654576 00 1654576	390181 390181 780362	425376 448838 874214	413644 413644 827288

16425700

31274531

00

00

31274531

14750282

16524249

15637268

Block No. Lot No. Qualification Account No.	Land Dimensions Building Description Additional Lots Acreage	Prop. Class	Owner's Name Address City State Property Location	Billing Code Zip Code	Land Improvement Exemption Net Total	2025 Property Tax Special Dist	2025 Total Tax Deduction Net Tax	Amt.Billed 2025 1st Q 2nd Q Total	2nd Half 2025 3rd Q 4th Q Total	Preliminary 2026 Tax 1st Q 2nd Q Total
1110.06 3	1.00 AC F 2S 3G	2	RUBINO, ROBERT D & JANINE 636 OMAHA WAY FRANKLIN LAKES, NJ	00672 07417 A40	500000 445500 945500	1800232	1800232 00	424530 424529	462823 488350	450058 450058
2160	1.0000		636 OMAHA WAY				1800232	849059	951173	900116
1110.06 4	.97 AC 2SF2G	2	SIGMUND, MICHAEL J. & YVONNE B. 660 DAKOTA TRAIL FRANKLIN LAKES, NJ	07417 A40	494000 549400 1043400	1986634	1986634 00	468487 468487	510744 538916	496659 496658
2170	.9700		660 DAKOTA TRAIL				1986634	936974	1049660	993317
1110.06 5	.96 AC 2S F 2G	2	LARACY, WARD C. & NANCY M. 668 DAKOTA TRAIL FRANKLIN LAKES, NJ	07417 A40	492000 542400 1034400	1969498	1969498 00	464446 464445	506339 534268	492375 492374
2180	.9600		668 DAKOTA TRAIL				1969498	928891	1040607	984749
1110.06 6	1.01 AC FG22S	2	MIGLIACCIO, JOSEPH & JOAN A ETAL 653 SHAWNEE DRIVE FRANKLIN LAKES, NJ	07417 A40	501000 380600 881600	1678566	1678566 00	395839 395838	431543 455346	419642 419641
2190	1.0100		653 SHAWNEE DRIVE				1678566	791677	886889	839283
1110.06 7	1.35 AC FG21S	2	GOODMAN, GREGORY & JENNIFER 661 SHAWNEE DR FRANKLIN LAKES, NJ	07417 A40	535000 381000 916000	1744064	1744064 00	411284 411284	448382 473114	436016 436016
2200	1.3500		661 SHAWNEE DRIVE				1744064	822568	921496	872032
1110.06 8	.92 AC FG22S	2	O'BRIEN, JOHN & NOLLAIGIN 669 SHAWNEE DRIVE FRANKLIN LAKES, NJ	00660 07417 A40	484000 379900 863900	1644866	1644866 00	387891 387891	422879 446205	411217 411216
2210	.9200		669 SHAWNEE DRIVE				1644866	775782	869084	822433
1110.06 9	.92 AC 2SF2G	2	KERRIGAN, PATRICK J & DORIS A 677 SHAWNEE DRIVE FRANKLIN LAKES, NJ	07417 A40	484000 262500 746500	1421336	1421336 00	335179 335178	365412 385567	355334 355334
2220	.9200		677 SHAWNEE DRIVE				1421336	670357	750979	710668
1110.06 10	.92 AC 2SBV2G	2	SEYAM, RAMY & REHAN H 680 CHEYENNE DR FRANKLIN LAKES, NJ	07417 A40	459800 465200 925000	1761200	1761200 00	415325 415325	452788 477762	440300 440300
2230	.9200		680 CHEYENNE DRIVE				1761200	830650	930550	880600
1110.06 11	.92 AC FG22S	2	ASSOCIATED BUILDING SYSTEMS LLC 740 VAN HOUTEN AVE FRANKLIN LAKES, NJ	07417 A40	459800 244400 704200	1340797	1340797 00	316186 316186	344706 363719	335200 335199
2240	.9200		670 CHEYENNE DRIVE				1340797	632372	708425	670399
1110.06 12	.92 AC F 1S 2G	2	HU, YAN & JIANPING WANG 662 CHEYENNE DR FRANKLIN LAKES, NJ	00672 07417 A40	484000 296900 780900	1486834	1486834 00	350624 350624	382251 403335	371709 371708
2250	.9200		662 CHEYENNE DRIVE				1486834	701248	785586	743417
1110.07 1	.92 AC FG22S	2	SCHNEIDER, ERIC & DEANNA 678 SHAWNEE DR FRANKLIN LAKES, NJ	07417 A40	484000 2223400 2707400	5154890	5154890 00	1215623 1215622	1325273 1398372	1288723 1288722
2260	.9200		678 SHAWNEE DRIVE				5154890	2431245	2723645	2577445
1110.07 2	.94 AC FG21S	2	SABBAGH, BASHAR 160 JOHNSON AVENUE HACKENSACK, NJ	07601 A40	488000 1733700 2221700	4230117	4230117 00	997544 997543	1087522 1147508	1057530 1057529
2270	.9400		670 SHAWNEE DRIVE				4230117	1995087	2235030	2115059
1110.07 3	.94 AC F G2 2S	2	BROWN, TIMOTHY & NOVA 678 DAKOTA TRAIL FRANKLIN LAKES, NJ	07417 A40	488000 289000 777000	1479408	1479408 00	348873 348873	380342 401320	369852 369852
2280	.9400		678 DAKOTA TRAIL				1479408	697746	781662	739704
1110.07 4	.92 AC FG22S	2	GUERRA, ROBERT 686 DAKOTA TRAIL FRANKLIN LAKES, NJ	07417 A40	484000 364300 848300	1615163	1615163 00	380887 380887	415243 438146	403791 403791
2290	.9200		686 DAKOTA TRAIL				1615163	761774	853389	807582

15395800

29313605

00

00

29313605

13825430

15488175

14656804

Block No. Lot No. Qualification Account No.	Land Dimensions Building Description Additional Lots Acreage	Prop. Class	Owner's Name Address City State Property Location	Billing Code Zip Code	Land Improvement Exemption Net Total	2025 Property Tax Special Dist	2025 Total Tax Deduction Net Tax	Amt.Billed 2025 1st Q 2nd Q Total	2nd Half 2025 3rd Q 4th Q Total	Preliminary 2026 Tax 1st Q 2nd Q Total
1110.07 5 2300	.93 AC 2SF2G .9300	2	DANIELS, JOHN J. & CONSTANCE M. 694 DAKOTA TRAIL FRANKLIN LAKES, NJ 694 DAKOTA TRAIL	07417 A40	486000 245600 731600	1392966	1392966 00	328489 328488	358118 377871	348242 348241
1110.07 6 2310	.93 AC F 2S 2G .9300	2	ROUKEMA, GREGORY S. & SUSAN 702 DAKOTA TRAIL FRANKLIN LAKES, NJ 702 DAKOTA TRAIL	00672 07417 A40	486000 413200 899200	1712077	1712077 00	403741 403741	440158 464437	428020 428019
1110.07 7 2320	1.75 AC 2SF2G 1.7500	2	FORLENZA, RICHARD & VAN CALCAR, MARY 716 DAKOTA TRAIL FRANKLIN LAKES, NJ 716 DAKOTA TRAIL	07417 A40	575000 512000 1087000	2069648	2069648 00	488063 488063	532087 561435	517412 517412
1110.07 8 2330	.96 AC 2SF2G .9600	2	730 DAKOTA LLC 61 S PARAMUS RD SUITE 278 PARAMUS, NJ 730 DAKOTA TRAIL	07652 A40	492000 706900 1198900	2282706	2282706 00	538306 538306	586862 619232	570677 570676
1110.07 9 2340	1.07 AC 2SF2G 1.0700	2	PAULSON, PHOTIOS & NONA 738 DAKOTA TRAIL FRANKLIN LAKES, NJ 738 DAKOTA TRAIL	07417 A40	507000 439800 946800	1802707	1802707 00	425114 425113	463459 489021	450677 450677
1110.07 10 2350	.95AC 2SF2G .9500	2	LOBOSCO, DAVID & AMANDA 746 DAKOTA TRAIL FRANKLIN LAKES, NJ 746 DAKOTA TRAIL	00154 07417 A40	490000 1571600 2061600	3925286	3925286 00	925659 925658	1009153 1064816	981322 981321
1110.07 11 2360	1.03 AC 2S F 2G 1.0300	2	CARDELLA, MICHAL & LISA 752 DAKOTA TRAIL FRANKLIN LAKES, NJ 752 DAKOTA TRAIL	07417 A40	503000 925600 1428600	2720054	2720054 00	641442 641441	699300 737871	680014 680013
1110.07 12 2370	1.16 AC 1S F 2G 1.1600	2	CHEYENNE SIX LLC 710 CHEYENNE DRIVE FRANKLIN LAKES, NJ 710 CHEYENNE DRIVE	07417 A40	516000 867600 1383600	2634374	2634374 00	621237 621236	677272 714629	658594 658593
1110.07 13 2380	1.15 AC 2SF2G 1.1500	2	DITOMMASO, PETER 702 CHEYENNE DRIVE FRANKLIN LAKES, NJ 702 CHEYENNE DRIVE	07417 A40	515000 826600 1341600	2554406	2554406 00	602379 602378	656713 692936	638602 638601
1110.07 14 2390	1.16 AC 2SF2G 1.1600	2	SWARTZBERG FAMILY TRUST 694 CHEYENNE DR FRANKLIN LAKES, NJ 694 CHEYENNE DRIVE	07417 A40	516000 439600 955600	1819462	1819462 00	429065 429064	467766 493567	454866 454865
1110.07 15 2400	0.92 AC 2S F 2G .9200	2	LANDERS, MARK C & ELIZABETH M 686 CHEYENNE DR FRANKLIN LAKES, NJ 686 CHEYENNE DRIVE	07417 A40	484000 392600 876600	1669046	1669046 00	393594 393593	429096 452763	417262 417261
1110.07 16 2410	.99 AC F 2S 2G .9900	2	TULP, MICHAEL H & DENISE L 685 SHAWNEE DR FRANKLIN LAKES, NJ 685 SHAWNEE DRIVE	07417 A40	498000 413600 911600	1735686	1735686 00	409309 409308	446228 470841	433922 433921
1110.07 17 2420	1.07 AC F 2S 2G 1.0700	2	HAUSLER, ROBERT T. & MARY E. 693 SHAWNEE DRIVE FRANKLIN LAKES, NJ 693 SHAWNEE DRIVE	02250 07417 A40	507000 412100 919100	1749966	1749966 00	412676 412676	449900 474714	437492 437491
1110.07 18 2430	1.34 AC FG21S 1.3400	2	D'ANGELICA, MICHAEL & CHERYL L 701 SHAWNEE DR FRANKLIN LAKES, NJ 701 SHAWNEE DRIVE	07417 A40	534000 320900 854900	1627730	1627730 00	383850 383850	418474 441556	406933 406932

15596700

29696114

00

00

29696114

14005839

15690275

14848058



Block No. Lot No. Qualification Account No.	Land Dimensions Building Description Additional Lots Acreage	Prop. Class	Owner's Name Address City State Property Location	Billing Code Zip Code	Land Improvement Exemption Net Total	2025 Property Tax Special Dist	2025 Total Tax Deduction Net Tax	Amt.Billed 2025 1st Q 2nd Q Total	2nd Half 2025 3rd Q 4th Q Total	Preliminary 2026 Tax 1st Q 2nd Q Total
1110.07 19 283	.92 AC FG22S .9200	2	HELMY, MARIZE TRSTE 66 MAPLE AVE RIDGEWOOD, NJ 702 SHAWNEE DRIVE	07450 A40	484000 365700 849700	1617829	1617829 00	375266 375265 750531	422178 445120 867298	404458 404457 808915
1110.07 20 2450	.93 AC FG22S .9300	2	CONWAY, FRANCIS W & KELLY 694 SHAWNEE DR FRANKLIN LAKES, NJ 694 SHAWNEE DRIVE	07417 A40	486000 371800 857800	1633251	1633251 00	385153 385152 770305	419893 443053 862946	408313 408313 816626
1110.07 21 2460	.92 AC FG21S .9200	2	PUMA, PATRICIA & MICHAEL 686 SHAWNEE DR FRANKLIN LAKES, NJ 686 SHAWNEE DRIVE	07417 A40	484000 440500 924500	1760248	1760248 00	415101 415100 830201	452543 477504 930047	440062 440062 880124
1110.08 1 2470	.92 AC F 2S 2G .9200	2	CALABRESE, JEFFREY & CALLY 679 CHEYENNE DR FRANKLIN LAKES, NJ 679 CHEYENNE DRIVE	07417 A40	484000 641000 1125000	2142000	2142000 00	505125 505125 1010250	550688 581062 1131750	535500 535500 1071000
1110.08 2 2480	.96 AC 2SF2G .9600	2	HOOGSTRA, CRAIG & VIRGINIA 687 CHEYENNE DRIVE FRANKLIN LAKES, NJ 687 CHEYENNE DRIVE	07417 A40	492000 283400 775400	1476362	1476362 00	348155 348154 696309	379559 400494 780053	369091 369090 738181
1110.08 3 2490	.99 AC 2SFG2 .9900	2	HOPKINS, JUSTIN M & LAUREN M 695 CHEYENNE DRIVE FRANKLIN LAKES, NJ 695 CHEYENNE DRIVE	07417 A40	498000 252000 750000	1428000	1428000 00	336750 336750 673500	367125 387375 754500	357000 357000 714000
1110.08 4 2500	.99 AC 2SF2G .9900	2	ROSEBERRY, DANIEL & CATHERINE 703 CHEYENNE DR FRANKLIN LAKES, NJ 703 CHEYENNE DRIVE	07417 A40	498000 306500 804500	1531768	1531768 00	361221 361220 722441	393803 415524 809327	382942 382942 765884
1110.08 5 2510	1.01 AC 2SF2G 1.0100	1	GAF CONSTRUCTION LLC 8 LISA CT NORTH Haledon, NJ 711 CHEYENNE DRIVE	07508 A40	501000 0 501000	953904	953904 00	224949 224949 449898	245240 258766 504006	238476 238476 476952
1110.08 6 2520	0.94 AC F 2G 2S .9400	2	JAMES, MICHAEL & DUDDY, KAITLYN 719 CHEYENNE DR FRANKLIN LAKES, NJ 719 CHEYENNE DRIVE	07417 A40	488000 573700 1061700	2021477	2021477 00	476704 476703 953407	519702 548368 1068070	505370 505369 1010739
1110.08 7 2530	1.84 AC F 2S 2G 1.8400	2	LONG, DANIEL F & JENNIFER G 671 CHEYENNE DR FRANKLIN LAKES, NJ 671 CHEYENNE DRIVE	07417 A40	584000 355600 939600	1788998	1788998 00	421881 421880 843761	459934 485303 945237	447250 447249 894499
1110.08 8 2540	1.85 AC F 2S 2G 1.8500	2	SACCO, JEREMY & DEBRA 663 CHEYENNE DR FRANKLIN LAKES, NJ 663 CHEYENNE DRIVE	07417 A40	555800 144200 700000	1332800	1332800 00	314300 314300 628600	342650 361550 704200	333200 333200 666400
1110.08 9 2550	1.021AC F 2S 3G 1.0210	2	VARUGHESE, ANIL & AMBILY 768 DAKOTA TRAIL FRANKLIN LAKES, NJ 768 DAKOTA TRAIL	07417 A40	502100 630600 1132700	2156661	2156661 00	508583 508582 1017165	554457 585039 1139496	539166 539165 1078331
1110.08 10 2560	.947AC .9470	2	KRAYNIY, ALEXANDER & KOVALENKO, OLESYA 776 DAKOTA TRAIL FRANKLIN LAKES, NJ 776 DAKOTA TRAIL	07417 A40	489400 720600 1210000	2303840	2303840 00	543290 543290 1086580	592295 624965 1217260	575960 575960 1151920
1110.08 11 2570	.918AC F 2S 2G .9180	2	KHOSLA, KUNAL & SHUCHI 784 DAKOTA TRAIL FRANKLIN LAKES, NJ 784 DAKOTA TRAIL	07417 A40	483600 538800 1022400	1946650	1946650 00	459058 459057 918115	500465 528070 1028535	486663 486662 973325

12654300

24093788

00

00

24093788

11351063

12742725

12046896

Block No. Lot No. Qualification Account No.	Land Dimensions Building Description Additional Lots Acreage	Prop. Class	Owner's Name Address City State Property Location	Billing Code Zip Code	Land Improvement Exemption Net Total	2025 Property Tax Special Dist	2025 Total Tax Deduction Net Tax	Amt.Billed 2025 1st Q 2nd Q Total	2nd Half 2025 3rd Q 4th Q Total	Preliminary 2026 Tax 1st Q 2nd Q Total
1110.08 12 2580	1.838AC F 2S 2G 1.8380	2	ALTOMARE, GERLAD & LINDA P.O. BOX 231 FRANKLIN LAKES, NJ 792 DAKOTA TRAIL	07417 A130	667600 436700 1104300	2102587	2102587 00 2102587	495831 495831 991662	540555 570370 1110925	525647 525647 1051294
1110.09 1 2110	1.02 AC F 2S 2G 1.0200	2	WAYNE COMMONS BEHAVIORAL HEALTH LLC 642 DAKOTA TRAIL FRANKLIN LAKES, NJ 642 DAKOTA TRAIL	07417 A40	502000 397100 899100	1711886	1711886 00 1711886	403696 403696 807392	440110 464384 904494	427972 427971 855943
1110.09 2 2120	1.03 AC FG21S 1.0300	2	PORTER, BRANDON C & LAUREN 650 DAKOTA TRAIL FRANKLIN LAKES, NJ 650 DAKOTA TRAIL	07417 A40	503000 1270100 1773100	3375982	3375982 00 3375982	796122 796122 1592244	867933 915805 1783738	843996 843995 1687991
1110.09 3 2130	1.85 AC 1S F 3G 1.8500	2	TEIXEIRA, ROGERIO & CAMILA 635 OMAHA WAY FRANKLIN LAKES, NJ 635 OMAHA WAY	07417 A40	526500 389800 916300	1744635	1744635 00 1744635	411419 411419 822838	448529 473268 921797	436159 436159 872318
1201 1 2590	1.42 AC 1.4200	2	FRODELLA, MICHAEL & SYLVIA L. 277 HEATHER LANE FRANKLIN LAKES, NJ 277 HEATHER LANE	00672 07417 A40	442800 894300 1337100	2545838	2545838 00 2545838	600358 600358 1200716	654511 690611 1345122	636460 636459 1272919
1201 3 2610	1.06 F 2S 2G 1.0600	2	SUTTON, RICHARD B 269 HEATHER LN FRANKLIN LAKES, NJ 269 HEATHER LANE	07417 A40	410400 328400 738800	1406675	1406675 00 1406675	331722 331721 663443	361643 381589 743232	351669 351669 703338
1201 4 2620	1.19 1.1900	2	COLEBURN, NORMAN H. & CHERISE DYAL 261 HEATHER LANE FRANKLIN LAKES, NJ 261 HEATHER LANE	00597 07417 A40	422100 353600 775700	1476933	1476933 00 1476933	348290 348289 696579	379705 400649 780354	369234 369233 738467
1201 5 2630	1.54 F 2S 2G 1.5400	2	FRISCIA, LISA PEREZ 253 HEATHER LN FRANKLIN LAKES, NJ 253 HEATHER LANE	00660 07417 A40	453600 435200 888800	1692275	1692275 00 1692275	399072 399071 798143	435068 459064 894132	423069 423069 846138
1201 6 2640	1.37 AC 1.3700	2	WELLINGTON, SCOTT & KAREN 252 BAYBERRY LN FRANKLIN LAKES, NJ 252 BAYBERRY LANE	02640 07417 A40	438300 689400 1127700	2147141	2147141 00 2147141	506338 506337 1012675	552009 582457 1134466	536786 536785 1073571
1201 7 2650	1.44 AC 1.4400	2	SANDBERG, JOSEPH & ASHLEY 253 BAYBERRY LANE FRANKLIN LAKES, NJ 253 BAYBERRY LANE	07417 A40	444600 709600 1154200	2197597	2197597 00 2197597	518236 518236 1036472	564981 596144 1161125	549400 549399 1098799
1201 8 2660	1.01 AC F 2S 3G 1.0100	2	TAE YOUN KIM 2024 REVOCABLE TRUST 40 SCHINDLER CT UPPER SADDLE RIVER, NJ 252 OLDWOODS ROAD	07458 A40	451000 734500 1185500	2257192	2257192 00 2257192	532290 532289 1064579	580303 612310 1192613	564298 564298 1128596
1201 9 2670	1.14 AC F2S2G 1.1400	2	260 OLDWOODS ROAD CO. 510 STERLING DRIVE FRANKLIN LAKES, NJ 260 OLDWOODS ROAD	07417 A40	417600 312000 729600	1389158	1389158 00 1389158	327591 327590 655181	357139 376838 733977	347290 347289 694579
1201 10 2680	.92 AC F2S2G .9200	2	MORIN, PETER & MARIA 268 OLDWOODS ROAD FRANKLIN LAKES, NJ 268 OLDWOODS ROAD	07417 A40	390600 413600 804200	1531197	1531197 00 1531197	361086 361086 722172	393656 415369 809025	382800 382799 765599
1201 11 2690	.918AC F 2S 3G .9180	2	SMOLLON, KEVIN 272 OLDWOODS ROAD FRANKLIN LAKES, NJ 272 OLDWOODS ROAD	01175 07417 A40	390200 681200 1071400	2039946	2039946 00 2039946	481059 481058 962117	524451 553378 1077829	509987 509986 1019973

14505800

27619042

00

00

27619042

13026213

14592829

13809525

Block No. Lot No. Qualification Account No.	Land Dimensions Building Description Additional Lots Acreage	Prop. Class	Owner's Name Address City State Property Location	Billing Code Zip Code	Land Improvement Exemption Net Total	2025 Property Tax Special Dist	2025 Total Tax Deduction Net Tax	Amt.Billed 2025 1st Q 2nd Q Total	2nd Half 2025 3rd Q 4th Q Total	Preliminary 2026 Tax 1st Q 2nd Q Total
1201 12 2700	.918AC F2S2G .9180	2	RITTER, SCOTT C & COLLEEN M 276 OLDWOODS ROAD FRANKLIN LAKES, NJ 276 OLDWOODS ROAD	07417 A40	390200 450400 840600	1600502	1600502 00	377430 377429	411474 434169	400126 400125 800251
1201 13 2710	.918AC F1S3G .9180	2	APPLEBAUM, HOWARD & SANDRA 280 OLDWOODS ROAD FRANKLIN LAKES, NJ 280 OLDWOODS ROAD	02640 07417 A40	390200 379700 769900	1465890	1465890 00	345685 345685	376866 397654	366473 366472 732945
1201 14 2720	.918AC F 2S 2G .9180	2	CALLAHAN, JEFFREY & CONCETTA 284 OLDWOOD ROAD FRANKLIN LAKES, NJ 284 OLDWOODS ROAD	07417 A40	390200 654000 1044200	1988157	1988157 00	468846 468846	511136 539329	497040 497039 994079
1201 15 2730	.918AC F2S3G .9180	2	BUIS, ROBERT T. & JENNIFER 288 OLDWOODS ROAD FRANKLIN LAKES, NJ 288 OLDWOODS ROAD	08141 07417 A40	390200 459700 849900	1618210	1618210 00	381605 381605	416026 438974	404553 404552 809105
1201 16 2740	.918AC F2S2G .9180	2	DE STENO STEFANO F & ROSE ANN M 292 OLDWOODS ROAD FRANKLIN LAKES, NJ 292 OLDWOODS ROAD	07417 A40	390200 304300 694500	1322328	1322328 00	311831 311830	339958 358709	330582 330582 661164
1201 17 2750	.951AC 2SFRT 4CG .9510	2	LOTA, CHRISTOPHER G & NATHALIE A 296 OLD WOODS RD FRANKLIN LAKES, NJ 296 OLDWOODS ROAD	01576 07417 A40	396200 340600 736800	1402867	1402867 00	330824 330823	360664 380556	350717 350717 701434
1201.01 1 2760	.92 AC F 2S 2G .9200	2	LUDWIG, DAVID & CINDY 253 OLDWOODS RD FRANKLIN LAKES, NJ 253 OLDWOODS ROAD	00660 07417 A40	434000 466500 900500	1714552	1714552 00	404325 404324	440795 465108	428638 428638 857276
1201.01 2 2770	1.076AC F 1S 3G 1.0760	2	BUCHAKJIAN, HAIG & KATIA 271 OLDWOODS ROAD FRANKLIN LAKES, NJ 271 OLDWOODS ROAD	07417 A40	457600 576000 1033600	1967974	1967974 00	464087 464086	505947 533854	491994 491993 983987
1201.01 3 2780	.947AC F 2S 3G .9470	2	RAZDOLSKI, ALEXANDER & OXANA 275 OLDWOODS RD FRANKLIN LAKES, NJ 275 OLDWOODS ROAD	00660 07417 A40	439400 669800 1109200	2111917	2111917 00	498031 498031	542953 572902	527980 527979 1055959
1201.01 4 2790	.920AC 2S BV 3G .9200	2	SUN, JOHN J & ANNA Z 300 IVY CT FRANKLIN LAKES, NJ 300 IVY COURT	00597 07417 A40	434000 719500 1153500	2196264	2196264 00	517922 517921	564639 595782	549066 549066 1098132
1201.02 1 4040	.918 AC 2S F 3G .9180	2	HORNG, JACK WEI SEN & LEE, YISHUANG 415 WALDER DRIVE FRANKLIN LAKES, NJ 415 WALDER DRIVE	01977 07417 A40	433600 538900 972500	1851640	1851640 00	436653 436652	476039 502296	462910 462910 925820
1201.02 2 2950	.968AC F 2S 2G .9680	2	BROWN FREDERICK & NANCY 300 ROSE COURT FRANKLIN LAKES, NJ 300 ROSE COURT	07417 A40	443600 240400 684000	1302336	1302336 00	307116 307116	334818 353286	325584 325584 651168
1201.02 3 2960	.929AC F 2S 3G .9290	2	FRIEDBERG, STEVEN T. & JUDITH DEVEN 301 ROSE COURT FRANKLIN LAKES, NJ 301 ROSE COURT	07417 A40	435800 399800 835600	1590982	1590982 00	375185 375184	409026 431587	397746 397745 795491
1201.02 4 2970	1.081AC F1S2G 1.0810	2	PRENTICE, CHARLES & PATRICIA 401 WALDER DR FRANKLIN LAKES, NJ 401 WALDER DRIVE	07417 A40	435200 362800 798000	1519392	1519392 00	358302 358302	390621 412167	379848 379848 759696

12422800

23653011

00

00

23653011

11155676

12497335

11826507

Block No. Lot No. Qualification Account No.	Land Dimensions Building Description Additional Lots Acreage	Prop. Class	Owner's Name Address City State Property Location	Billing Code Zip Code	Land Improvement Exemption Net Total	2025 Property Tax Special Dist	2025 Total Tax Deduction Net Tax	Amt.Billed 2025 1st Q 2nd Q Total	2nd Half 2025 3rd Q 4th Q Total	Preliminary 2026 Tax 1st Q 2nd Q Total
1201.02 5	1.980AC 2SF3CG	2	RODRIGUEZ, JOHN 1115 FRANKLIN LAKE ROAD FRANKLIN LAKES, NJ 1115 FRANKLIN LAKE ROAD	00660 07417 A40	488000 818200 1306200	2487005	2487005 00	586484 586484	639385 674652	621752 621751
2980	1.9800						2487005	1172968	1314037	1243503
1201.02 6	1.217AC 2SB3CG	2	LEE, I LUNG & HSIEH, AMANDA I 305 ROSE COURT FRANKLIN LAKES, NJ 305 ROSE COURT	01977 07417 A40	646700 726400 1373100	2614382	2614382 00	616522 616522	672133 709205	653596 653595
2990	1.2170						2614382	1233044	1381338	1307191
1201.02 7	1.120AC F 2S 2G	2	GODINO, JOHN & MELINDA 302 ROSE COURT FRANKLIN LAKES, NJ 302 ROSE COURT	02640 07417 A40	637000 777100 1414100	2692446	2692446 00	634931 634931	692202 730382	673112 673111
3000	1.1200						2692446	1269862	1422584	1346223
1201.02 8	1.130AC	2	ROZOVSKY, ALEKSANDR & SVETLANA 305 HOPPER CT FRANKLIN LAKES, NJ 305 HOPPER COURT	05925 07417 A40	638000 713400 1351400	2573066	2573066 00	606779 606778	661511 697998	643267 643266
3010	1.1300						2573066	1213557	1359509	1286533
1201.02 9	.938AC	2	GLEBYMAN, SIMON & XIE, JIE 301 HOPPER COURT FRANKLIN LAKES, NJ 301 HOPPER COURT	07417 A40	437600 402400 840000	1599360	1599360 00	377160 377160	411180 433860	399840 399840
3020	.9380						1599360	754320	845040	799680
1201.02 10	.933AC F 2S 2G	2	INA'S GIRLS 300 HOPPER CT FRANKLIN LAKES, NJ 300 HOPPER COURT	07417 A40	436600 477400 914000	1740256	1740256 00	410386 410386	447403 472081	435064 435064
3030	.9330						1740256	820772	919484	870128
1201.02 11	1.068AC F2S2G	2	DESTASO, DONALD & STEPHANIE 302 HOPPER COURT FRANKLIN LAKES, NJ 302 HOPPER COURT	01175 07417 A40	631800 314200 946000	1801184	1801184 00	424754 424754	463067 488609	450296 450296
3040	1.0680						1801184	849508	951676	900592
1201.02 12	1.029AC F 1S 2G	2	LVOV, EVAUENI & NADEJDA 582 FARMDALE RD FRANKLIN LAKES, NJ 582 FARMDALE ROAD	02640 07417 A40	452900 452500 905400	1723882	1723882 00	406525 406524	443194 467639	430971 430970
3050	1.0290						1723882	813049	910833	861941
1201.02 13	.920AC F 2S 2G	2	BINDELGLASS DAVID & GALE S 576 FARMDALE ROAD FRANKLIN LAKES, NJ 576 FARMDALE ROAD	07417 A40	434000 675400 1109400	2112298	2112298 00	498121 498120	543052 573005	528075 528074
3060	.9200						2112298	996241	1116057	1056149
1201.02 14	2.496AC 2SFR 3CG	2	CHATTERJEE, DEELIP & HARLEEN BRAR 570 FARMDALE RD FRANKLIN LAKES, NJ 570 FARMDALE ROAD	00660 07417 A40	712300 487700 1200000	2284800	2284800 00	538800 538800	587400 619800	571200 571200
3070	2.4960						2284800	1077600	1207200	1142400
1201.02 15	1.032AC 2SFR & 2CG	2	BEUCLER, MELVIN & FRANCES 564 FARMDALE RD FRANKLIN LAKES, NJ 564 FARMDALE ROAD	07417 A40	453200 635100 1088300	2072123 v1	2072123 -25000	482397 482397	526473 555856	511781 511781
3080	1.0320						2047123	964794	1082329	1023562
1201.02 16	1.230AC 2SFR 3CG	2	YEH, JESSON & HUANG, XI TRSTES 297 OLDWOODS RD FRANKLIN LAKES, NJ 297 OLDWOODS ROAD	07417 A40	648000 743300 1391300	2649035	2649035 00	624694 624694	681041 718606	662259 662259
3090	1.2300						2649035	1249388	1399647	1324518
1201.02 17	.990AC 1SBRK 3CG	2	DO, YOUNG T & SANG HUN 301 OLDWOODS ROAD FRANKLIN LAKES, NJ 301 OLDWOODS ROAD	07417 A40	591400 628700 1220100	2323070	2323070 00	547825 547825	597239 630181	580768 580767
3100	.9900						2323070	1095650	1227420	1161535
1201.02 18	.990AC 2SFR 3CG	2	WEAVER, KEVIN G & KAREN S 305 OLD WOODS RD FRANKLIN LAKES, NJ 305 OLDWOODS ROAD	02640 07417 A40	591400 460000 1051400	2001866	2001866 00	472079 472078	514661 543048	500467 500466
3110	.9900						2001866	944157	1057709	1000933

16110700

30674773

00

25000

30649773

14454910

16194863

15324888



Block No. Lot No. Qualification Account No.	Land Dimensions Building Description Additional Lots Acreage	Prop. Class	Owner's Name Address City State Property Location	Billing Code Zip Code	Land Improvement Exemption Net Total	2025 Property Tax Special Dist	2025 Total Tax Deduction Net Tax	Amt.Billed 2025 1st Q 2nd Q Total	2nd Half 2025 3rd Q 4th Q Total	Preliminary 2026 Tax 1st Q 2nd Q Total
1201.02 19 3120	1.165AC 2SBRK 3CG 1.1650	2	JIE HE 309 OLDWOODS ROAD FRANKLIN LAKES, NJ 309 OLDWOODS ROAD	07417 A40	609400 620500 1229900	2341730	2341730 00	552225 552225	602036 635244	585433 585432
1201.03 1 3940	.918 AC F 2S 2G .9180	2	JIMENEZ, ANGEL C. & LILIA M. 605 FARMDALE ROAD FRANKLIN LAKES, NJ 605 FARMDALE ROAD	07417 A40	433600 1411100 1844700	3512309 V1	3512309 -25000 3487309	822021 822020 1644041	896731 946537 1843268	871828 871827 1743655
1201.03 2 3950	1.018 AC 1.0180	2	CHU, PATRICK & ALICE ING-YEH 621 FARMDALE RD FRANKLIN LAKES, NJ 621 FARMDALE ROAD	07417 A40	451800 1003100 1454900	2770130	2770130 00	653250 653250	712174 751456	692533 692532
1201.03 3 3960	.964 AC F 2S 2G .9640	2	VALLABHANENI, SUBBARAO & UMA S. 631 FARMDALE ROAD FRANKLIN LAKES, NJ 631 FARMDALE ROAD	07417 A40	442800 535500 978300	1862683	1862683 00	439257 439257	478878 505291	465671 465671
1201.03 4 3970	1.338 AC F 2S 3G 1.3380	2	CARDELLA JOSEPH & VIRGINIA C 639 FARMDALE ROAD FRANKLIN LAKES, NJ 639 FARMDALE ROAD	07417 A40	483800 932300 1416100	2696254	2696254 00	635829 635829	693181 731415	674064 674063
1201.03 5 3980	.934 AC F 2S 2G .9340	2	SCHROEDER, ROBERT C & LORI R 649 FARMDALE ROAD FRANKLIN LAKES, NJ 649 FARMDALE ROAD	07417 A40	436800 759800 1196600	2278326	2278326 00	537274 537273	585736 618043	569582 569581
1201.03 6 3990	1.448 AC F 2S 3G 1.4480	2	BHARGAVA, RAKESH & NEIRAH 609 WHITE PINE ROAD FRANKLIN LAKES, NJ 609 WHITE PINE ROAD	07417 A40	494800 492900 987700	1880581	1880581 00	443478 443477	483479 510147	470146 470145
1201.03 7 4000	.970 AC F 2S 2G .9700	2	CURTIN THOMAS V & SALLY A 617 WHITE PINE ROAD FRANKLIN LAKES, NJ 617 WHITE PINE ROAD	07417 A40	444000 433200 877200	1670189 V1	1670189 -25000 1645189	387613 387613	423139 446824	411298 411297
1201.03 8 4010	1.012 AC 1.0120	2	NORFLUS, JACK & CHRISTINE 625 WHITE PINE ROAD FRANKLIN LAKES, NJ 625 WHITE PINE ROAD	07417 A40	451200 597800 1049000	1997296	1997296 00	471001 471001	513486 541808	499324 499324
1201.03 9 4020	.989 AC .9890	2	SVOKOS, GEORGE & GRAZIA TRSTES 5280 NORTH OCEAN DRIVE RIVIERA BEACH, FL 633 WHITE PINE ROAD	33404 A40	447800 477600 925400	1761962	1761962 00	415505 415504	452984 477969	440491 440490
1201.03 10 4030	.93 AC .9300	2	TROYANSKY, EUGENE & LUBA 981 BRIARWOODS RD FRANKLIN LAKES, NJ 981 BRIARWOODS ROAD	07417 A40	436000 545900 981900	1869538	1869538 00	440873 440873	480640 507152	467385 467384
1201.03 11 2800	1.421AC F 2S 3G 1.4210	2	ALLEN, BRENDAN 4 JASON LANE NORTH HALEDON, NJ 985 BRIARWOODS ROAD	07508 A40	492100 207900 700000	1332800	1332800 00	314300 314300	342650 361550	333200 333200
1201.03 12 2810	1.094AC F 2S 3G 1.0940	2	SAUTER, RICHARD & MCGUIRE D. 304 IVY CT FRANKLIN LAKES, NJ 304 IVY COURT	07417 A40	459400 668100 1127500	2146760	2146760 00	506248 506247	551912 582353	536690 536690
1201.03 13 2820	1.396AC F 1.5S 3G 1.3960	2	ENG, MICHAEL & CATHERINE 306 IVY CT FRANKLIN LAKES, NJ 306 IVY COURT	07417 A40	489600 566900 1056500	2011576	2011576 00	474369 474368	517157 545682	502894 502894

15825700

30132134

00

50000

30082134

14186480

15895654

15041069

Block No. Lot No. Qualification Account No.	Land Dimensions Building Description Additional Lots Acreage	Prop. Class	Owner's Name Address City State Property Location	Billing Code Zip Code	Land Improvement Exemption Net Total	2025 Property Tax Special Dist	2025 Total Tax Deduction Net Tax	Amt.Billed 2025 1st Q 2nd Q Total	2nd Half 2025 3rd Q 4th Q Total	Preliminary 2026 Tax 1st Q 2nd Q Total
1201.03 14 2830	1.016AC F 2S 3G 1.0160	2	GUSS, MITCHELL (ETAL) 305 IVY COURT FRANKLIN LAKES, NJ 305 IVY COURT	07417 A40	451500 921500 1373000	2614192	2614192 00	616477 616477 1232954	672084 709154 1381238	653548 653548 1307096
1201.03 15 2840	.920AC F 2S 3G .9200	2	CICERO, MICHAEL & KIMBERLEY 301 IVY CT FRANKLIN LAKES, NJ 301 IVY COURT	00660 07417 A40	434000 533800 967800	1842691	1842691 00	434543 434542 869085	473738 499868 973606	460673 460673 921346
1201.03 16 2850	.920AC F 2S 3G .9200	2	MARINO, FRANK & CHERYL 567 FARMDALE RD FRANKLIN LAKES, NJ 567 FARMDALE ROAD	07417 A40	434000 496800 930800	1772243 V1	1772243 -25000	411680 411679 823359	449377 474507 923884	436811 436811 873622
1201.03 17 2860	.923AC F 2S 2G .9230	2	MUSICANT, DAVID E. & JULIA B. 573 FARMDALE ROAD FRANKLIN LAKES, NJ 573 FARMDALE ROAD	07417 A40	434600 349300 783900	1492546	1492546 00	351971 351971 703942	383719 404885 788604	373137 373136 746273
1201.03 18 2870	.918AC F 2S 3G .9180	2	FINNAN, JOHN & LINDA 300 LOCUST CT FRANKLIN LAKES, NJ 300 LOCUST COURT	07417 A40	433600 666400 1100000	2094400	2094400 00	493900 493900 987800	538450 568150 1106600	523600 523600 1047200
1201.03 19 2880	1.345AC F 2S 3G 1.3450	2	HILT, JOHN & NADIA 304 LOCUST CT FRANKLIN LAKES, NJ 304 LOCUST COURT	07417 A40	484500 728400 1212900	2309362	2309362 00	544592 544592 1089184	593715 626463 1220178	577341 577340 1154681
1201.03 20 2890	1.143AC F2S2G 1.1430	2	BOYLE JOHN & KATHLEEN 305 LOCUST COURT FRANKLIN LAKES, NJ 305 LOCUST COURT	07417 A40	464300 611400 1075700	2048133	2048133 00	482990 482989 965979	526555 555599 1082154	512034 512033 1024067
1201.03 21 2900	.922AC F 2S 2G .9220	2	ELGIN, ERNEST A. & JOHANNA 585 FARMDALE ROAD FRANKLIN LAKES, NJ 585 FARMDALE ROAD	00660 07417 A40	434400 543300 977700	1861541	1861541 00	438988 438987 877975	478584 504982 983566	465386 465385 930771
1201.03 22 2910	.918AC F 2S 2G .9180	2	DELANEY(ETC/TRSTES), WILLIAM J 300 FORSYTHIA CT FRANKLIN LAKES, NJ 300 FORSYTHIA COURT	07417 A40	433600 540500 974100	1854686	1854686 00	437371 437371 874742	476822 503122 979944	463672 463671 927343
1201.03 23 2920	.995AC F2S2G .9950	2	CORTESE, ALLISON K TRSTE 304 FORSYTHIA COURT FRANKLIN LAKES, NJ 304 FORSYTHIA COURT	07417 A40	449000 826300 1275300	2428171	2428171 00	572610 572610 1145220	624259 658692 1282951	607043 607043 1214086
1201.03 24 2930	.922AC F 2S 2G .9220	2	MEMMELAAR JOHN R & ELLEN R 305 FORSYTHIA COURT FRANKLIN LAKES, NJ 305 FORSYTHIA COURT	07417 A40	434400 593600 1028000	1957312	1957312 00	461572 461572 923144	503206 530962 1034168	489328 489328 978656
1201.03 25 2940	.918AC F 2S 2G .9180	2	COHEN THEODORE L & RANDY 301 FORSYTHIA COURT FRANKLIN LAKES, NJ 301 FORSYTHIA COURT	07417 A40	433600 691100 1124700	2141429	2141429 00	504991 504990 1009981	550541 580907 1131448	535358 535357 1070715
1201.04 2 2600	14.015 AC. 14.0150	1	OAKLAND INDUSTRIAL PARK 834 FRANKLIN LAKE ROAD FRANKLIN LAKES, NJ FRANKLIN LAKE ROAD	07417 A40	70100 0 70100	133470	133470 00	31475 31475 62950	34314 36206 70520	33368 33367 66735
1202 1 3130	1.02 AC F 2S 2G 1.0200	2	DROB, MICHAEL & VICTORIA 875 MEADOW LANE FRANKLIN LAKES, NJ 875 MEADOW LANE	07417 A40	452000 448700 900700	1714933	1714933 00	404415 404414 808829	440893 465211 906104	428734 428733 857467

13794700

26265109

00

25000

26240109

12375144

13864965

13120058

Block No. Lot No. Qualification Account No.	Land Dimensions Building Description Additional Lots Acreage	Prop. Class	Owner's Name Address City State Property Location	Billing Code Zip Code	Land Improvement Exemption Net Total	2025 Property Tax Special Dist	2025 Total Tax Deduction Net Tax	Amt.Billed 2025 1st Q 2nd Q Total	2nd Half 2025 3rd Q 4th Q Total	Preliminary 2026 Tax 1st Q 2nd Q Total
1202 2 3140	0.97 AC 2S F 2G .9700	2	MCCARTIN, PHILIP & AMY 883 MEADOW LANE FRANKLIN LAKES, NJ 883 MEADOW LANE	07417 A40	444000 342300 786300	1497115	1497115 00	353049 353049 706098	384894 406123 791017	374279 374279 748558
1202 3 3150	2.0 AC F 1S 2G 2.0000	2	LEVINE, STUART & SONDR 892 MEADOW LANE FRANKLIN LAKES, NJ 892 MEADOW LANE	07417 A40	550000 414000 964000	1835456	1835456 00	432836 432836 865672	471878 497906 969784	458864 458864 917728
1202 4 3160	1.27 AC 1S F 2G 1.2700	2	MULLIGAN, JAMES & FLINN, PAMELA 884 MEADOW LN FRANKLIN LAKES, NJ 884 MEADOW LANE	07417 A40	477000 799200 1276200	2429885	2429885 00	573014 573014 1146028	624700 659157 1283857	607472 607471 1214943
1202.01 1 3170	1.04 AC FG22S 1.0400	2	CZEREPAK, CARL & AMINA 875 BRIARWOODS RD FRANKLIN LAKES, NJ 875 BRIARWOODS ROAD	07417 A40	454000 194800 648800	1235315	1235315 00	291312 291311 582623	317588 335104 652692	308829 308829 617658
1202.01 2 3180	.92 AC FG22S .9200	2	SICA, ALEXANDER W. & SUSAN A. 883 BRIARWOODS ROAD FRANKLIN LAKES, NJ 883 BRIARWOODS ROAD	07417 A40	434000 1147700 1581700	3011557	3011557 00	710184 710183 1420367	774242 816948 1591190	752890 752889 1505779
1202.01 3 3190	.92 AC FG22S .9200	2	VASSILIOU, EVROS K & ELIANA S 891 BRIARWOODS RD FRANKLIN LAKES, NJ 891 BRIARWOODS ROAD	07417 A40	434000 228000 662000	1260448	1260448 00	297238 297238 594476	324049 341923 665972	315112 315112 630224
1202.01 4 3200	.92 AC FG22S .9200	2	LEE, JESSICA & CHAN, CHRISTOPHER 899 BRIARWOODS ROAD FRANKLIN LAKES, NJ 899 BRIARWOODS ROAD	07417 A40	434000 284700 718700	1368405	1368405 00	322697 322696 645393	351804 371208 723012	342102 342101 684203
1202.01 5 3210	.92 AC FG22S .9200	2	MAFFEI, ANIELLO & GIUSEPPINA 907 BRIARWOODS RD FRANKLIN LAKES, NJ 907 BRIARWOODS ROAD	07417 A40	434000 226500 660500	1257592	1257592 00	296565 296564 593129	323315 341148 664463	314398 314398 628796
1202.01 6 3220	.92 AC FG22S .9200	2	LUYENDYK, KEVIN J & SANDRA 915 BRIARWOODS ROAD FRANKLIN LAKES, NJ 915 BRIARWOODS ROAD	07417 A40	434000 219000 653000	1243312	1243312 00	293197 293197 586394	319644 337274 656918	310828 310828 621656
1202.01 7 3230	.92 AC FG22S .9200	2	BUZANTIAN, ANTHONY & SYLVIA 923 BRIARWOODS ROAD FRANKLIN LAKES, NJ 923 BRIARWOODS ROAD	07417 A40	434000 254500 688500	1310904	1310904 00	309137 309136 618273	337021 355610 692631	327726 327726 655452
1202.01 8 3240	.92 AC FG22S .9200	2	KUMAR, SUNIL & REKHA 931 BRIARWOODS RD FRANKLIN LAKES, NJ 931 BRIARWOODS ROAD	07417 A40	434000 1581700 2015700	3837893	3837893 00	905050 905049 1810099	986685 1041109 2027794	959474 959473 1918947
1202.02 1 3250	1.26 AC FG22S 1.2600	2	ASFROMONTE, MARY 872 BRIARWOODS RD FRANKLIN LAKES, NJ 872 BRIARWOODS ROAD	07417 A40	476000 194900 670900	1277394	1277394 00	301234 301234 602468	328406 346520 674926	319349 319348 638697
1202.02 2 3260	1.24 AC FG22S 1.2400	2	KHALSA, RUPINDER S 880 BRIARWOODS RD FRANKLIN LAKES, NJ 880 BRIARWOODS ROAD	07417 A40	474000 383300 857300	1632299	1632299 00	388969 388969 777938	415607 438754 854361	408075 408075 816150
1202.02 3 3270	1.20 AC FG21S 1.2000	2	CANTU, VIVIANO & GRACIELA 888 BRIARWOODS RD FRANKLIN LAKES, NJ 888 BRIARWOODS ROAD	07417 A40	470000 220200 690200	1314141	1314141 00	309900 309900 619800	337853 356488 694341	328536 328535 657071

12873800

24511716

00

00

24511716

11568758

12942958

12255862

Block No. Lot No. Qualification Account No.	Land Dimensions Building Description Additional Lots Acreage	Prop. Class	Owner's Name Address City State Property Location	Billing Code Zip Code	Land Improvement Exemption Net Total	2025 Property Tax Special Dist	2025 Total Tax Deduction Net Tax	Amt.Billed 2025 1st Q 2nd Q Total	2nd Half 2025 3rd Q 4th Q Total	Preliminary 2026 Tax 1st Q 2nd Q Total
1202.02 4 3280	1.12 AC FG21S 1.1200	2	KOHLBRENNER, KENNETH P & MEREDITH L 894 BRIARWOODS RD FRANKLIN LAKES, NJ 894 BRIARWOODS ROAD	07417 A40	462000 197800 659800	1256259	1256259 00 1256259	296251 296250 592501	322972 340786 663758	314065 314065 628130
1202.02 5 3290	.92 AC FG21S .9200	2	DEL RE, ROSE & ANDRE 902 BRIARWOODS RD FRANKLIN LAKES, NJ 902 BRIARWOODS ROAD	07417 A40	434000 341200 775200	1475981	1475981 00 1475981	348065 348065 696130	379460 400391 779851	368996 368995 737991
1202.02 6 3300	1.15 AC FG22S 1.1500	2	LATMAN, MARTIN S & JANICE B 212 BAYBERRY LANE FRANKLIN LAKES, NJ 212 BAYBERRY LANE	01175 07417 A40	465000 184900 649900	1237410	1237410 00 1237410	291805 291805 583610	318126 335674 653800	309353 309352 618705
1202.02 7 00000384	1.26 AC FG22S 1.2600	2	PICINICH, DAVID & JOYCE K. 220 BAYBERRY LANE FRANKLIN LAKES, NJ 220 BAYBERRY LANE	00672 07417 A40	476000 1124000 1600000	3046400	3046400 00 3046400	718400 718400 1436800	783200 826400 1609600	761600 761600 1523200
1202.02 8 00000385	.98 AC FG22S .9800	2	ZAKEN, AMOS & BAYKOVA, OLGA 899 WOODFIELD ROAD FRANKLIN LAKES, NJ 899 WOODFIELD ROAD	07417 A40	446000 335600 781600	1488166	1488166 00 1488166	350939 350938 701877	382593 403696 786289	372042 372041 744083
1202.02 9 3330	1.01 AC FG22S 1.0100	2	CURTISS, WILLIAM & BETTINA 891 WOODFIELD RD FRANKLIN LAKES, NJ 891 WOODFIELD ROAD	00660 07417 A40	451000 178400 629400	1198378	1198378 00 1198378	282601 282600 565201	308092 325085 633177	299595 299594 599189
1202.02 10 3340	.96 AC FG22S .9600	2	SALDANO, FRANCO & GABRIELA 883 WOODFIELD RD FRANKLIN LAKES, NJ 883 WOODFIELD ROAD	07417 A40	442000 238000 680000	1294720	1294720 00 1294720	305320 305320 610640	332860 351220 684080	323680 323680 647360
1202.02 11 3350	1.115 AC 2SF2G 1.1150	2	LA FORGIA, SABINO & CONSTANCE 875 WOODFIELD ROAD FRANKLIN LAKES, NJ 875 WOODFIELD ROAD	07417 A40	461500 362600 824100	1569086	1569086 00 1569086	370021 370021 740042	403397 425647 829044	392272 392271 784543
1202.02 11.01 3360	1.04 AC 1.0400	2	MARRA, ALFONSO J. 867 WOODFIELD ROAD FRANKLIN LAKES, NJ 867 WOODFIELD ROAD	07417 A40	454000 470000 924000	1759296	1759296 00 1759296	414876 414876 829752	452298 477246 929544	439824 439824 879648
1202.02 12 3370	.95 AC .9500	2	ZBAR (ETAL), ROSS 876 MEADOW LN FRANKLIN LAKES, NJ 876 MEADOW LANE	07417 A40	440000 780200 1220200	2323261	2323261 00 2323261	547870 547870 1095740	597288 630233 1227521	580816 580815 1161631
1202.03 1 3380	1.23 AC 2SF2G 1.2300	2	GHAHARY, ZIA & HOMA 240 HEATHER LANE FRANKLIN LAKES, NJ 240 HEATHER LANE	07417 A40	473000 220900 693900	1321186	1321186 00 1321186	311561 311561 623122	339664 358400 698064	330297 330296 660593
1202.03 2 3390	.94 AC .9400	2	BARRAVECCHIO, ANTHONY & LYNN 874 WOODFIELD RD FRANKLIN LAKES, NJ 874 WOODFIELD ROAD	07417 A40	438000 1491700 1929700	3674149	3674149 00 3674149	866436 866435 1732871	944588 996690 1941278	918538 918537 1837075
1202.03 3 3400	.96 AC FG21S .9600	2	DELORENZO, DYLAN & LISA 866 WOODFIELD ROAD FRANKLIN LAKES, NJ 866 WOODFIELD ROAD	07417 A40	442000 248900 690900	1315474	1315474 00 1315474	310214 310214 620428	338196 356850 695046	328869 328868 657737
1202.04 1 3410	1.01 AC FG22S 1.0100	2	O'NEIL, MICHAEL P & LISA GRIECO- 902 WOODFIELD ROAD FRANKLIN LAKES, NJ 902 WOODFIELD ROAD	07417 A40	451000 781600 1232600	2346870	2346870 00 2346870	553438 553437 1106875	603358 636637 1239995	586718 586717 1173435

13291300

25306636

00

00

25306636

11935589

13371047

12653320



Block No. Lot No. Qualification Account No.	Land Dimensions Building Description Additional Lots Acreage	Prop. Class	Owner's Name Address City State Property Location	Billing Code Zip Code	Land Improvement Exemption Net Total	2025 Property Tax Special Dist	2025 Total Tax Deduction Net Tax	Amt.Billed 2025 1st Q 2nd Q Total	2nd Half 2025 3rd Q 4th Q Total	Preliminary 2026 Tax 1st Q 2nd Q Total
1202.04 2 3420	1.01 AC FG22S 1.0100	2	STONE, ROSEMARIE 890 WOODFIELD RD FRANKLIN LAKES, NJ 890 WOODFIELD ROAD	00672 07417 A40	451000 178300 629300	1198187	1198187 00	282556 282556 565112	308042 325033 633075	299547 299547 599094
1202.04 3 3430	.92 AC FG22S .9200	2	LAZANJA, DAVID & LORRAINE M 245 HEATHER LANE FRANKLIN LAKES, NJ 245 HEATHER LANE	07417 A40	434000 1440300 1874300	3568667	3568667 00	841561 841561 1683122	917470 968075 1885545	892167 892167 1784334
1202.04 4 3440	.92 AC FG21S .9200	2	FILENBAUM, ROBERT A. & PATRICIA A. 244 BAYBERRY LANE FRANKLIN LAKES, NJ 244 BAYBERRY LANE	07417 A40	434000 258400 692400	1318330	1318330 00	310888 310887 621775	338930 357625 696555	329583 329582 659165
1202.04 5 3450	.92 AC FG22S .9200	2	ANDREWS LYNN P & PATRICIA 236 BAYBERRY LANE FRANKLIN LAKES, NJ 236 BAYBERRY LANE	07417 A40	434000 271400 705400	1343082	1343082 00	316725 316724 633449	345294 364339 709633	335771 335770 671541
1202.05 1 3460	1.04 AC F 2G 2S 1.0400	2	MINSK, LEE S & JAMIE B 205 BAYBERRY LANE FRANKLIN LAKES, NJ 205 BAYBERRY LANE	07417 A40	454000 506900 960900	1829554	1829554 00	431444 431444 862888	470361 496305 966666	457389 457388 914777
1202.05 2 3470	.96 AC 1S F 2G .9600	2	SONG, JULIE S 213 BAYBERRY LANE FRANKLIN LAKES, NJ 213 BAYBERRY LANE	07417 A40	442000 298700 740700	1410293	1410293 00	332575 332574 665149	362573 382571 745144	352574 352573 705147
1202.05 3 3480	.96 AC F 2S 2G .9600	2	ELSHAHAWI, MOHAMED & MARILYN 221 BAYBERRY LANE FRANKLIN LAKES, NJ 221 BAYBERRY LANE	01516 07417 A40	442000 205200 647200	1232269	1232269 00	290593 290593 581186	316804 334279 651083	308068 308067 616135
1202.05 4 3490	.96 AC FG21S .9600	2	ZANDER, DANIEL & KAILEIGH 229 BAYBERRY LANE FRANKLIN LAKES, NJ 229 BAYBERRY LANE	07417 A40	442000 411800 853800	1625635	1625635 00	383357 383356 766713	417935 440987 858922	406409 406409 812818
1202.05 5 3500	.96 AC FG22S .9600	2	SAINI, HARJINDER S & KULJIT K.C. 237 BAYBERRY LN FRANKLIN LAKES, NJ 237 BAYBERRY LANE	00660 07417 A40	442000 1038900 1480900	2819634	2819634 00	664924 664924 1329848	724901 764885 1489786	704909 704908 1409817
1202.05 6 3510	.96 AC FG22S .9600	2	BEKHET, SHERIF & KHALIL, MARSEL 245 BAYBERRY LANE FRANKLIN LAKES, NJ 245 BAYBERRY LANE	07417 A40	442000 600100 1042100	1984158	1984158 00	467903 467903 935806	510108 538244 1048352	496040 496039 992079
1202.05 7 3520	.96 AC F 2S 2G .9600	2	COLLINS CHARLES C III 244 OLDWOODS RD FRANKLIN LAKES, NJ 244 OLDWOODS ROAD	07417 A40	442000 423700 865700	1648293	1648293 00	388700 388699 777399	423760 447134 870894	412074 412073 824147
1202.05 8 3530	.96 AC FG22S .9600	2	HACKETT, PAUL F. & MARIA L. 236 OLDWOODS ROAD FRANKLIN LAKES, NJ 236 OLDWOODS ROAD	07417 A40	442000 291500 733500	1396584	1396584 00	329342 329341 658683	359049 378852 737901	349146 349146 698292
1202.05 9 3540	.96 AC F 2S 2G .9600	2	ABDELSALAM, DANIEL ALI 228 OLDWOODS ROAD FRANKLIN LAKES, NJ 228 OLDWOODS ROAD	07417 A40	442000 345400 787400	1499210	1499210 00	353543 353542 707085	385433 406692 792125	374803 374802 749605
1202.05 10 3550	.96 AC FG22S .9600	2	FRANKLIN, FRANCIS E. & JACQUELINE 220 OLDWOODS ROAD FRANKLIN LAKES, NJ 220 OLDWOODS ROAD	07417 A40	442000 358000 800000	1523200	1523200 00	359200 359200 718400	391600 413200 804800	380800 380800 761600

12813600

24397096

00

00

24397096

11506615

12890481

12198551

Block No. Lot No. Qualification Account No.	Land Dimensions Building Description Additional Lots Acreage	Prop. Class	Owner's Name Address City State Property Location	Billing Code Zip Code	Land Improvement Exemption Net Total	2025 Property Tax Special Dist	2025 Total Tax Deduction Net Tax	Amt.Billed 2025 1st Q 2nd Q Total	2nd Half 2025 3rd Q 4th Q Total	Preliminary 2026 Tax 1st Q 2nd Q Total
1202.05 11 3560	.96 AC FG21S .9600	2	FROMBERG, ROBERT & ELIZA S 212 OLDWOODS RD FRANKLIN LAKES, NJ 212 OLDWOODS ROAD	00154 07417 A40	442000 939600 1381600	2630566	2630566 00 2630566	620339 620338 1240677	676293 713596 1389889	657642 657641 1315283
1202.05 12 3570	1.04 AC F 2S 2G 1.0400	2	DIAZ, TOMAS & SCHELLACI 204 OLDWOODS ROAD FRANKLIN LAKES, NJ 204 OLDWOODS ROAD	07417 A40	454000 496300 950300	1809371	1809371 00 1809371	426685 426685 853370	465172 490829 956001	452343 452343 904686
1202.06 1 3580	.97 AC .9700	2	BATTISTA, DOMINIC & ELVIRA M. 203 OLDWOODS ROAD FRANKLIN LAKES, NJ 203 OLDWOODS ROAD	07417 A40	444000 1108300 1552300	2955579	2955579 00 2955579	696983 696983 1393966	759851 801762 1561613	738895 738895 1477790
1202.06 2 3590	.92 AC FG22S .9200	2	VITAMIA, JOSEPH & ANGELA 211 OLDWOODS ROAD FRANKLIN LAKES, NJ 211 OLDWOODS ROAD	07417 A40	434000 974600 1408600	2681974	2681974 00 2681974	632462 632461 1264923	689510 727541 1417051	670494 670493 1340987
1202.06 3 3600	.92 AC FG21S .9200	2	GORLOFF, ANATOLY & LARYSSA 219 OLDWOODS ROAD FRANKLIN LAKES, NJ 219 OLDWOODS ROAD	07417 A40	434000 216400 650400	1238362	1238362 00 1238362	292030 292029 584059	318371 335932 654303	309591 309590 619181
1202.06 4 3610	.92 AC F 2S 2G .9200	2	PIZZOLO, KEVIN & VANESSA 227 OLDWOODS RD FRANKLIN LAKES, NJ 227 OLDWOODS ROAD	07417 A40	434000 304200 738200	1405533	1405533 00 1405533	331452 331452 662904	361349 381280 742629	351384 351383 702767
1202.06 5 3620	1.08 AC 2SF2G 1.0800	2	SANDERS, GLENN 235 OLDWOODS ROAD FRANKLIN LAKES, NJ 235 OLDWOODS ROAD	07417 A40	458900 452000 910900	1734354	1734354 00 1734354	408994 408994 817988	445886 470480 916366	433589 433588 867177
1202.06 6 3630	.918 AC F 2S 2G .9180	2	DE ANGELIS IVO & KAREN 954 BRIARWOODS ROAD FRANKLIN LAKES, NJ 954 BRIARWOODS ROAD	00660 07417 A40	433600 478000 911600	1735686	1735686 00 1735686	409309 409308 818617	446228 470841 917069	433922 433921 867843
1202.06 7 3640	.920 AC .9200	2	MESROBIAN, KAREN 962 BRIARWOODS RD FRANKLIN LAKES, NJ 962 BRIARWOODS ROAD	07417 A40	434000 484500 918500	1748824	1748824 00 1748824	412407 412406 824813	449606 474405 924011	437206 437206 874412
1202.06 8 3650	.919 AC .9190	2	LEE, SHIK 970 BRIARWOODS RD FRANKLIN LAKES, NJ 970 BRIARWOODS ROAD	02640 07417 A40	433800 393900 827700	1575941	1575941 00 1575941	371638 371637 743275	405159 427507 832666	393986 393985 787971
1202.06 9 3660	.918 AC .9180	2	HADITHI, YASER H & CHALABI, DAHLIA 978 BRIARWOODS RD FRANKLIN LAKES, NJ 978 BRIARWOODS ROAD	07417 A40	433600 815400 1249000	2378096	2378096 00 2378096	560801 560801 1121602	611386 645108 1256494	594524 594524 1189048
1202.06 10 3670	.919AC F 2S 2G .9190	2	SACCO, PETER T & MAUREEN L 980 BRIARWOODS ROAD FRANKLIN LAKES, NJ 980 BRIARWOODS ROAD	07417 A40	433800 599500 1033300	1967403	1967403 00 1967403	463952 463952 927904	505800 533699 1039499	491851 491851 983702
1202.06 11 3680	1.303AC BV 1S 3G 1.3030	2	SCHNEIDER, CHRISTOPHER R (ETAL) 984 BRIARWOODS ROAD FRANKLIN LAKES, NJ 984 BRIARWOODS ROAD	07417 A40	480300 319700 800000	1523200	1523200 00 1523200	359200 359200 718400	391600 413200 804800	380800 380800 761600
1202.06 12 3690	1.03 AC FG22S 1.0300	2	VENTIMIGLIA, TRACY 247 OLDWOODS ROAD FRANKLIN LAKES, NJ 247 OLDWOODS ROAD	07417 A40	453800 201000 654800	1246739	1246739 00 1246739	294006 294005 588011	320525 338203 658728	311685 311685 623370

13987200

26631628

00

00

26631628

12560509

14071119

13315817

Block No. Lot No. Qualification Account No.	Land Dimensions Building Description Additional Lots Acreage	Prop. Class	Owner's Name Address City State Property Location	Billing Code Zip Code	Land Improvement Exemption Net Total	2025 Property Tax Special Dist	2025 Total Tax Deduction Net Tax	Amt.Billed 2025 1st Q 2nd Q Total	2nd Half 2025 3rd Q 4th Q Total	Preliminary 2026 Tax 1st Q 2nd Q Total
1202.07 1 3700	1.551 1S ST 3G 1.5510	2	BECKER-SCHAEFFLER, IVY 1095 FRANKLIN LAKE RD FRANKLIN LAKES, NJ 1095 FRANKLIN LAKE ROAD	07417 A40	454600 512500 967100	1841358	1841358 00 1841358	434228 434228 868456	473396 499506 972902	460340 460339 920679
1202.07 1.01 00000424	1.445 2SB3CG 1.4450	2	1091 FRANKLIN LAKES LLC 1091 FRANKLIN LAKE RD FRANKLIN LAKES, NJ 1091 FRANKLIN LAKE ROAD	07417 A40	445100 971900 1417000	2697968	2697968 00 2697968	636233 636233 1272466	693622 731880 1425502	674492 674492 1348984
1202.07 2 3720	1.164 AC 1.1640	2	BAKER III, HENRY LEE & DOROTHY 80 EVERGREEN AVENUE NUTLEY, NJ 400 WALDER DRIVE	07110 A40	443100 8900 452000	860608	860608 00 860608	202948 202948 405896	221254 233458 454712	215152 215152 430304
1202.07 3 3730	1.009 AC F 2S 2G 1.0090	2	SHIKAMA, YOJI & ELICE 408 WALDER DRIVE FRANKLIN LAKES, NJ 408 WALDER DRIVE	00660 07417 A40	450900 415000 865900	1648674	1648674 00 1648674	388789 388789 777578	423858 447238 871096	412169 412168 824337
1202.07 4 3740	1.058 AC 2SS3CG 1.0580	2	MCKEE, ROBERT B JR & KRISTIN H 416 WALDER DRIVE FRANKLIN LAKES, NJ 416 WALDER DRIVE	00672 07417 A40	455800 900200 1356000	2581824	2581824 00 2581824	608844 608844 1217688	663762 700374 1364136	645456 645456 1290912
1202.07 5 3750	.951 AC .9510	2	CONNELLY, JOHN T. & CORINNE M. 616 FARMDALE ROAD FRANKLIN LAKES, NJ 616 FARMDALE ROAD	07417 A40	440200 639200 1079400	2055178	2055178 00 2055178	484651 484650 969301	528367 557510 1085877	513795 513794 1027589
1202.07 6 3760	.944 AC .9440	2	KIM, FREDRIC & WON HEE 608 CLARA COURT FRANKLIN LAKES, NJ 608 CLARA COURT	00660 07417 A40	438800 425100 863900	1644866	1644866 00 1644866	387891 387891 775782	422879 446205 869084	411217 411216 822433
1202.07 7 3770	1.279 AC F 2S 2G 1.2790	2	FINNERAN, ASHLEY K & CASEY J 609 CLARA CT FRANKLIN LAKES, NJ 609 CLARA COURT	07417 A40	477900 621500 1099400	2093258	2093258 00 2093258	493631 493630 987261	538157 567840 1105997	523315 523314 1046629
1202.07 8 3780	1.064 AC 1.0640	2	HOHOHAN, JOHN & DIANA 601 CLARA CT FRANKLIN LAKES, NJ 601 CLARA COURT	00154 07417 A40	456400 826800 1283200	2443213	2443213 00 2443213	576157 576157 1152314	628126 662773 1290899	610804 610803 1221607
1202.07 9 3790	1.007 AC 1.0070	2	LIM, CANDICE J 626 FARMDALE ROAD FRANKLIN LAKES, NJ 626 FARMDALE ROAD	07417 A40	450700 624500 1075200	2047181	2047181 00 2047181	482765 482765 965530	526310 555341 1081651	511796 511795 1023591
1202.07 10 3800	.918 AC F 2S 2G .9180	2	ALTOMONTE, DOMENICK, & LAURA 636 FARMDALE ROAD FRANKLIN LAKES, NJ 636 FARMDALE ROAD	00660 07417 A40	433600 434900 868500	1653624	1653624 00 1653624	389957 389956 779913	425131 448580 873711	413406 413406 826812
1202.07 11 3810	.918 AC F 2S 2G .9180	2	PATEL, REKHA R. & REKESH P. 644 FARMDALE ROAD FRANKLIN LAKES, NJ 644 FARMDALE ROAD	01369 07417 A40	433600 671900 1105500	2104872	2104872 00 2104872	496370 496369 992739	541143 570990 1112133	526218 526218 1052436
1202.07 12 3820	1.010 AC 1.0100	2	BISHAY, MICHAEL & CHELSEA 652 FARMDALE RD FRANKLIN LAKES, NJ 652 FARMDALE ROAD	07417 A40	451000 340000 791000	1506064	1506064 00 1506064	355159 355159 710318	387195 408551 795746	376516 376516 753032
1202.07 13 3830	.98 AC F 2S 2G .9800	2	FREYLIKHMAN, DAVID & LAUREN 660 FARMDALE ROAD FRANKLIN LAKES, NJ 660 FARMDALE ROAD	07417 A40	446000 409100 855100	1628110	1628110 00 1628110	383940 383940 767880	418572 441658 860230	407028 407027 814055

14079200

26806798

00

00

26806798

12643122

14163676

13403400

Block No. Lot No. Qualification Account No.	Land Dimensions Building Description Additional Lots Acreage	Prop. Class	Owner's Name Address City State Property Location	Billing Code Zip Code	Land Improvement Exemption Net Total	2025 Property Tax Special Dist	2025 Total Tax Deduction Net Tax	Amt.Billed 2025 1st Q 2nd Q Total	2nd Half 2025 3rd Q 4th Q Total	Preliminary 2026 Tax 1st Q 2nd Q Total
1202.07 14 3840	1.257 AC F 2S 2G 1.2570	2	GARCIA JR, JOHN TODD ETAL 668 FARMDALE RD FRANKLIN LAKES, NJ 668 FARMDALE ROAD	07417 A40	475700 449900 925600	1762342	1762342 00 1762342	415595 415594 831189	453081 478072 931153	440586 440585 881171
1202.07 15 3850	1.066 AC 2S F 2G 1.0660	2	VITALE JOSEPH & SUSAN 667 FARMDALE ROAD FRANKLIN LAKES, NJ 667 FARMDALE ROAD	07417 A40	456600 718300 1174900	2237010	2237010 00 2237010	527530 527530 1055060	575114 606836 1181950	559253 559252 1118505
1202.07 16 3860	.959 AC F 1S 2G .9590	2	MARINO, MICHAEL & BESSIE 659 FARMDALE ROAD FRANKLIN LAKES, NJ 659 FARMDALE ROAD	07417 A40	441800 664800 1106600	2106966	2106966 00 2106966	496864 496863 993727	541681 571558 1113239	526742 526741 1053483
1202.07 17 3870	.924 AC .9240	2	LOPRETE, LAWRENCE & MARY 616 WHITE PINE ROAD FRANKLIN LAKES, NJ 616 WHITE PINE ROAD	07417 A40	434800 783700 1218500	2320024	2320024 00 2320024	547107 547106 1094213	596456 629355 1225811	580006 580006 1160012
1202.07 18 3880	1.002 AC 1.0020	2	LENAS, ERION & CARA FRUSTACI- 626 WHITE PINE RD FRANKLIN LAKES, NJ 626 WHITE PINE ROAD	07417 A40	450200 713500 1163700	2215685	2215685 00 2215685	522502 522501 1045003	569631 601051 1170682	553922 553921 1107843
1202.07 19 3890	.931 AC .9310	2	MA, JIE 971 BRIARWOODS ROAD FRANKLIN LAKES, NJ 971 BRIARWOODS ROAD	07417 A40	436200 526900 963100	1833742	1833742 00 1833742	432432 432432 864864	471438 497440 968878	458436 458435 916871
1202.07 20 3900	.997 AC F 2S 2G .9970	2	THACI, JONIDA & XHEVDET 963 BRIARWOODS ROAD FRANKLIN LAKES, NJ 963 BRIARWOODS ROAD	07417 A40	449400 1560600 2010000	3827040	3827040 00 3827040	924087 924087 1848174	962298 1016568 1978866	956760 956760 1913520
1202.07 21 3910	.957 AC .9570	2	PARAGON PROPERTY HOLDINGS LLC 411 19TH AVENUE PATERSON, NJ 955 BRIARWOODS ROAD	07504 A40	441400 1222300 1663700	3167685	3167685 00 3167685	747002 747001 1494003	814381 859301 1673682	791922 791921 1583843
1202.07 22 3920	1.22 AC 1.2200	2	GARINO, ALFRED R. JR & ELLEN M. 947 BRIARWOODS ROAD FRANKLIN LAKES, NJ 947 BRIARWOODS ROAD	07417 A40	472000 609800 1081800	2059747	2059747 00 2059747	485729 485728 971457	529541 558749 1088290	514937 514937 1029874
1202.07 23 3930	.942 AC .9420	2	PATERSON ARTHUR J & LAURA A 939 BRIARWOODS ROAD FRANKLIN LAKES, NJ 939 BRIARWOODS ROAD	07417 A40	438400 712600 1151000	2191504	2191504 00 2191504	516799 516799 1033598	563415 594491 1157906	547876 547876 1095752
1203 1 4050	.909 AC CB G2 2S .9090	2	APELIAN, ROBERT & JULIETTE 858 COLONIAL ROAD FRANKLIN LAKES, NJ 858 COLONIAL ROAD	07417 A40	378100 238100 616200	1173245	1173245 00 1173245	281972 281972 563944	296332 312969 609301	293312 293311 586623
1203 2 4060	2.679 AC 2.6790	2	SINGH, YADVINDER & KAUR, LOVELEEN 896 COLONIAL RD FRANKLIN LAKES, NJ 896 COLONIAL ROAD	07417 A40	557100 1231600 1788700	3405685	3405685 00 3405685	803127 803126 1606253	875569 923863 1799432	851422 851421 1702843
1203 2.01 4070	.932 AC FG11S .9320	2	ALTAMURA, PHILIP J & GILLIAN 890 COLONIAL ROAD FRANKLIN LAKES, NJ 890 COLONIAL ROAD	07417 A40	424300 727700 1152000	2193408	2193408 00 2193408	517248 517248 1034496	563904 595008 1158912	548352 548352 1096704
1203 3 4080	L7&14 1.2AC F 1G 1S 1.2000	2	VOGEL JAMES W & AUDREY A 928 COLONIAL ROAD FRANKLIN LAKES, NJ 928 COLONIAL ROAD	07417 A40	431800 116500 548300	1043963	1043963 00 1043963	246187 246187 492374	268393 283196 551589	260991 260991 521982

16564100

31538046

00

00

31538046

14928355

16609691

15769026



Block No. Lot No. Qualification Account No.	Land Dimensions Building Description Additional Lots Acreage	Prop. Class	Owner's Name Address City State Property Location	Billing Code Zip Code	Land Improvement Exemption Net Total	2025 Property Tax Special Dist	2025 Total Tax Deduction Net Tax	Amt.Billed 2025 1st Q 2nd Q Total	2nd Half 2025 3rd Q 4th Q Total	Preliminary 2026 Tax 1st Q 2nd Q Total
1203 4 4090	1.93 AC 1SF 1.9300	1	CHIPIGA, KATRINA 800 PALISADE AVE FORT LEE, NJ 930 COLONIAL ROAD	07024 A40	520200 0 520200	990461	990461 00 990461	233570 233570 467140	254638 268683 523321	247616 247615 495231
1203 5 4100	1.26 AC 1.2600	2	PAYAPILLY, JOHN & PREETHY 884 COLONIAL ROAD FRANKLIN LAKES, NJ 884 COLONIAL ROAD	07417 A40	459900 1308400 1768300	3366843	3366843 00 3366843	793967 793967 1587934	865583 913326 1778909	841711 841711 1683422
1203 6 00000453	L11 .62 AC FG21S .6200	2	ANDERSEN, JONATHAN & KIMBERLY 924 COLONIAL ROAD FRANKLIN LAKES, NJ 924 COLONIAL ROAD	07417 A40	368100 269400 637500	1213800	1213800 00 1213800	286238 286237 572475	312057 329268 641325	303450 303450 606900
1203 8 4120	.31 AC FG12S .3100	2	KWON, KEUN YOUNG & CHANG, RICHARD H 920 COLONIAL RD FRANKLIN LAKES, NJ 920 COLONIAL ROAD	07417 A40	312300 326700 639000	1216656	1216656 00 1216656	286911 286911 573822	312791 330043 642834	304164 304164 608328
1203 10 4130	1.45 AC F1S 1.4500	2	PRINCIPE, DAVID 870 COLONIAL ROAD FRANKLIN LAKES, NJ 870 COLONIAL ROAD	07417 A40	477000 1201100 1678100	3195102	3195102 00 3195102	753467 753467 1506934	821430 866738 1688168	798776 798775 1597551
1203 12 4140	.40 AC FG21S .4000	2	MADY, JOHN & LUNGER KRISTINE 916 COLONIAL ROAD FRANKLIN LAKES, NJ 916 COLONIAL ROAD	07417 A40	328500 162700 491200	935245	935245 00 935245	220549 220549 441098	240442 253705 494147	233812 233811 467623
1203 13 4150	1.82 AC F1.5S 1.8200	2	BARKSTEDT, TRAVIS & CHRISTINA 904 COLONIAL RD FRANKLIN LAKES, NJ 904 COLONIAL ROAD	07417 A40	510300 136700 647000	1231888	1231888 00 1231888	290503 290503 581006	316707 334175 650882	307972 307972 615944
1203 13.01 4160	1.82 AC F2S 1.8200	2	SHERIDAN, PATRICIA & TERHUNE, D. 11 BIRDEYES CIR WAYNE, NJ 910 COLONIAL ROAD	07470 A40	510300 147500 657800	1252451 V1	1252451 -25000 1227451	289103 289102 578205	315743 333503 649246	306863 306863 613726
1203 15 4170	1.11 AC FG21S 1.1100	2	ACKERMAN JR, CHARLES 926 COLONIAL RD FRANKLIN LAKES, NJ 926 COLONIAL ROAD	07417 A40	446400 155600 602000	1146208	1146208 00 1146208	270298 270298 540596	294679 310933 605612	286552 286552 573104
1203 16 4180	1.37 AC F 2S 2G 1.3700	2	SIMCOX, NANCY J. 864 COLONIAL ROAD FRANKLIN LAKES, NJ 864 COLONIAL ROAD	07417 A40	469800 582100 1051900	2002818	2002818 00 2002818	472303 472303 944606	514905 543307 1058212	500705 500704 1001409
1204 1 4190	.60 AC .6000	1	CHIPIGA, KATRINA 800 PALISADE AVE FORT LEE, NJ 934 COLONIAL ROAD	07024 A40	33500 0 33500	63784	63784 00 63784	15042 15041 30083	16399 17302 33701	15946 15946 31892
1204 3 4200	1.82 AC FG21S L2 1.8200	1	CHIPIGA, KATRINA 800 PALISADE AVE FORT LEE, NJ 940 COLONIAL ROAD	07024 A40	510300 0 510300	971611	971611 00 971611	229125 229125 458250	249792 263569 513361	242903 242903 485806
1204 4 4210	2.62 AC FG21S 2.6200	2	SIDLOVSKY, RICHARD & ANDREA PO BOX 685 FRANKLIN LAKES, NJ 948 COLONIAL ROAD	07417 A40	554400 4248600 4803000	9144912	9144912 00 9144912	2156547 2156547 4313094	2351069 2480749 4831818	2286228 2286228 4572456
1204 5 4240	2.38 AC CBG11S 2.3800	2	BEKKERMAN P. & ZHANNA BASINA 954 COLONIAL ROAD FRANKLIN LAKES, NJ 954 COLONIAL ROAD	07417 A40	800100 3719000 4519100	8604366	8604366 00 8604366	2029076 2029076 4058152	2212100 2334114 4546214	2151092 2151091 4302183

18558900

35336145

00

25000

35311145

16653395

18657750

17655575

Block No. Lot No. Qualification Account No.	Land Dimensions Building Description Additional Lots Acreage	Prop. Class	Owner's Name Address City State Property Location	Billing Code Zip Code	Land Improvement Exemption Net Total	2025 Property Tax Special Dist	2025 Total Tax Deduction Net Tax	Amt.Billed 2025 1st Q 2nd Q Total	2nd Half 2025 3rd Q 4th Q Total	Preliminary 2026 Tax 1st Q 2nd Q Total
1204 6 4220	1.00 AC F G4 1S 1.0000	2	BEKKERMAN, PETER & ZHANNA BASINA 954 COLONIAL RD FRANKLIN LAKES, NJ 960 COLONIAL ROAD	00660 07417 A40	436500 101700 538200	1024733	1024733 00 1024733	241652 241652 483304	263449 277980 541429	256184 256183 512367
1204 7 00000466	1.29AC CBG41S 1.2900	2	PACE, KEVIN & JILL 202 FRANKLIN FARMS CT FRANKLIN LAKES, NJ 202 FRANKLIN FARMS COURT	07417 A40	488700 579200 1067900	2033282	2033282 00 2033282	479487 479487 958974	522737 551571 1074308	508321 508320 1016641
1204 7.01	.95AC 2SF3CG .9500	2	COSTABILE, STEVEN N. & HEATHER 208 FRANKLIN FARMS COURT FRANKLIN LAKES, NJ 208 FRANKLIN FARMS COURT	01175 07417 A40	475000 895000 1370000	2608480	2608480 00 2608480	615130 615130 1230260	670615 707605 1378220	652120 652120 1304240
1204 7.02	1.06AC 2SF3CG 1.0600	2	FALOW, KIMBERLY 207 FRANKLIN FARMS CT FRANKLIN LAKES, NJ 207 FRANKLIN FARMS COURT	07417 A40	491000 714400 1205400	2295082	2295082 00 2295082	541225 541224 1082449	590044 622589 1212633	573771 573770 1147541
1205 1.01 00003861	.92 AC .9200	2	SHTERN, DANIEL & TATIANA 100 JASMINE CT FRANKLIN LAKES, NJ 100 JASMINE COURT	07417 A40	469000 1223300 1692300	3222139	3222139 00 3222139	759843 759843 1519686	828381 874072 1702453	805535 805535 1611070
1205 1.02	.91 AC .9100	2	GLUSHANOK, ALEX & EUGENIA 105 JASMINE CT FRANKLIN LAKES, NJ 105 JASMINE COURT	02640 07417 A40	467000 1542600 2009600	3826278	3826278 00 3826278	902311 902310 1804621	983699 1037958 2021657	956570 956569 1913139
1205 1.03	.91 AC .9100	2	BECKER, SIMON & JULIE 103 JASMINE CT FRANKLIN LAKES, NJ 103 JASMINE COURT	07417 A40	467000 1558000 2025000	3855600	3855600 00 3855600	909225 909225 1818450	991238 1045912 2037150	963900 963900 1927800
1205 1.04 00003864	.91 AC .9100	2	PINA, JENNIFER ITURRALDE 101 JASMINE COURT FRANKLIN LAKES, NJ 101 JASMINE COURT	07045 A40	467000 1913900 2380900	4533234	4533234 00 4533234	1069024 1069024 2138048	1165451 1229735 2395186	1133309 1133308 2266617
1205 1.05 00003885	.92 AC .9200	1	GADALLA, AHMED 102 JASMINE CT FRANKLIN LAKES, NJ 102 JASMINE COURT	07417	469000 0 469000	892976	892976 00 892976	210581 210581 421162	229576 242238 471814	223244 223244 446488
1205 4 4280	1.16 AC 1S F 2G 1.1600	2	M O FINANCIAL ASSOC LLC 1000 COLONIAL ROAD FRANKLIN LAKES, NJ 1000 COLONIAL ROAD	07417 A40	450900 198400 649300	1236267	1236267 00 1236267	291536 291536 583072	317832 335363 653195	309067 309067 618134
1205 4.01 4290	2.422 AC 1S F 2G 2.4220	2	JOYNER, LUCILLE 1006 COLONIAL ROAD FRANKLIN LAKES, NJ 1006 COLONIAL ROAD	07417 A40	545500 168700 714200	1359837 S1	1359837 -25000 1334837	314426 314426 628852	343351 362634 705985	333710 333709 667419
1205 5 4300	1.650 AC F 1S 2G 1.6500	2	COBUZIO, JOSEPH K. & RONNA A. 1012 COLONIAL ROAD FRANKLIN LAKES, NJ 1012 COLONIAL ROAD	07417 A40	470300 643800 1114100	2121246	2121246 00 2121246	500231 500231 1000462	545352 575432 1120784	530312 530311 1060623
1205 6 4310	.98 AC 2SFG2 .9800	2	ABADI, HASSAN & BZEIH, LAYA 1020 COLONIAL RD FRANKLIN LAKES, NJ 1020 COLONIAL ROAD	07417 A40	432900 258700 691600	1316806	1316806 00 1316806	310529 310528 621057	338538 357211 695749	329202 329201 658403
1205 6.01 00000474	.73 AC 1SST .7300	2	CASSESE, COSIMA 1069 FRANKLIN LAKE ROAD FRANKLIN LAKES, NJ 1069 FRANKLIN LAKE ROAD	00660 07417 A40	387900 431900 819800	1560899	1560899 00 1560899	368091 368090 736181	401292 423426 824718	390225 390225 780450

16747300

31886859

00

25000

31861859

15026578

16835281

15930932

Block No. Lot No. Qualification Account No.	Land Dimensions Building Description Additional Lots Acreage	Prop. Class	Owner's Name Address City State Property Location	Billing Code Zip Code	Land Improvement Exemption Net Total	2025 Property Tax Special Dist	2025 Total Tax Deduction Net Tax	Amt.Billed 2025 1st Q 2nd Q Total	2nd Half 2025 3rd Q 4th Q Total	Preliminary 2026 Tax 1st Q 2nd Q Total
1205 6.02 4330	1.78 AC 1S BV 2G 1.7800	2	PATEL, DILIP & MAYA 1085 FRANKLIN LAKE RD FRANKLIN LAKES, NJ 1085 FRANKLIN LAKE ROAD	07417 A40	506700 2168500 2675200	5093581	5093581 00 5093581	1201165 1201165 2402330	1309510 1381741 2691251	1273396 1273395 2546791
1205 6.03 4340	.75 AC 2SFG2 .7500	2	ELBEDEWE, SHERIEF & AHLAM 1077 FRANKLIN LAKE RD FRANKLIN LAKES, NJ 1077 FRANKLIN LAKE ROAD	07417 A40	391500 479600 871100	1658574	1658574 00 1658574	391124 391124 782248	426404 449922 876326	414644 414643 829287
1206 2 4350	.925 AC F1S .9250	2	COLONIAL REALTY LLC 899 COLONIAL RD FRANKLIN LAKES, NJ 899 COLONIAL ROAD	07417 A40	423000 122100 545100	1037870	1037870 00 1037870	244750 244750 489500	266827 281543 548370	259468 259467 518935
1206 2.01 4360	1.718AC CBG21S 1.7180	2	GUDELSKI, STEPHEN J & NANCY P 905 COLONIAL ROAD FRANKLIN LAKES, NJ 905 COLONIAL ROAD	07417 A40	501100 1625500 2126600	4049046	4049046 00 4049046	954844 954843 1909687	1040971 1098388 2139359	1012262 1012261 2024523
1206 2.02 4370	1.393 AC FG21S .9220	2	CLARKE, SCOTT & CLAIRE 302 NICHOLAS CT FRANKLIN LAKES, NJ 302 NICHOLAS COURT	07417 A40	524300 1225700 1750000	3332000	3332000 00 3332000	785750 785750 1571500	856625 903875 1760500	833000 833000 1666000
1206 2.03 4370	1.483AC 2SF3CG 1.4830	2	MEYERS, DONALD J. & PATRICIA A. 305 NICHOLAS COURT FRANKLIN LAKES, NJ 305 NICHOLAS COURT	07417 A40	533300 833900 1367200	2603149	2603149 00 2603149	613873 613873 1227746	669244 706159 1375403	650788 650787 1301575
1206 3 4370	.922 AC FG21S .9220	2	VARCADIPANE, HARRY S 893 COLONIAL RD FRANKLIN LAKES, NJ 893 COLONIAL ROAD	07417 A40	422500 147900 570400	1086042	1086042 00 1086042	256110 256109 512219	279211 294612 573823	271511 271510 543021
1206 4 4380	0.925 AC 1S CB 2G .9250	2	SINMAZISIK, AMINE ETAL 885 COLONIAL ROAD FRANKLIN LAKES, NJ 885 COLONIAL ROAD	07417 A40	423000 144200 567200	1079949	1079949 00 1079949	254673 254673 509346	277644 292959 570603	269988 269987 539975
1206 6 4390	1.00 AC FG21S 1.0000	2	HANSEN, EILEEN 24051 HAVENWOOD LANE LEWES, DE 881 COLONIAL ROAD	00660 19958 A40	436500 198100 634600	1208278	1208278 00 1208278	284936 284935 569871	310637 327770 638407	302070 302069 604139
1206 7 4400	.942 AC 2SB4CBG .9420	2	BOGHADY, MAGED W. & MERVETT M. 220 HIDDEN POND PATH FRANKLIN LAKES, NJ 220 HIDDEN POND PATH	07417 A40	473400 1076600 1550000	2951200	2951200 00 2951200	695950 695950 1391900	758725 800575 1559300	737800 737800 1475600
1206 8 4410	.9298 AC 2S STUCCO 3 CG .9298	2	KAMPSCHMIDT, DAVID L. & SUSAN L. 228 HIDDEN POND PATH FRANKLIN LAKES, NJ 228 HIDDEN POND PATH	07417 A40	471000 998300 1469300	2797547	2797547 00 2797547	659716 659716 1319432	719222 758893 1478115	699387 699387 1398774
1206 9 4420	1.056 AC 2SB3CG 1.0560	2	GADALLA, HISHAM H ETAL 238 OLD WAGON ROAD FRANKLIN LAKES, NJ 238 OLD WAGON ROAD	07417 A40	490600 718500 1209100	2302126	2302126 00 2302126	542886 542886 1085772	591855 624499 1216354	575532 575531 1151063
1206 10 4430	.9138 AC 2SB3CBG .9138	2	LO, SUSAN & WINSON 239 OLD WAGON RD FRANKLIN LAKES, NJ 239 OLD WAGON ROAD	00672 07417 A40	467800 982200 1450000	2760800	2760800 00 2760800	651050 651050 1302100	709775 748925 1458700	690200 690200 1380400
1206 11 4440	.9183 AC 2SFR 3CG .9183	2	PARSEGHIAN, EDWARD & ALICE 231 OLD WAGON ROAD FRANKLIN LAKES, NJ 231 OLD WAGON ROAD	07417 A40	468600 1106000 1574600	2998038 V1	2998038 -25000 2973038	700746 700745 1401491	764517 807030 1571547	743260 743259 1486519

18360400

34958200

00

25000

34933200

16475142

18458058

17466602

Block No. Lot No. Qualification Account No.	Land Dimensions Building Description Additional Lots Acreage	Prop. Class	Owner's Name Address City State Property Location	Billing Code Zip Code	Land Improvement Exemption Net Total	2025 Property Tax Special Dist	2025 Total Tax Deduction Net Tax	Amt.Billed 2025 1st Q 2nd Q Total	2nd Half 2025 3rd Q 4th Q Total	Preliminary 2026 Tax 1st Q 2nd Q Total
1206 12 4450	.9298 AC 2SF2CBG .9298	2	CORTORILLO (ETAL), SALVATORE A 240 HIDDEN POND PATH FRANKLIN LAKES, NJ 240 HIDDEN POND PATH	07417 A40	471000 960600 1431600	2725766	2725766 00 2725766	642789 642788 1285577	700768 739421 1440189	681442 681441 1362883
1206 13 4460	1.10 AC 2SS3CG 1.1000	2	MATARESE, SHERI P. 248 HIDDEN POND PATH FRANKLIN LAKES, NJ 248 HIDDEN POND PATH	00363 07417 A40	660000 1473700 2133700	4062565	4062565 00 4062565	958032 958031 1916063	1044446 1102056 2146502	1015642 1015641 2031283
1206 14 4470	.9183 AC .9183	2	SAMUEL, OSSAMA & HALA 249 HIDDEN POND PATH FRANKLIN LAKES, NJ 249 HIDDEN POND PATH	07417 A40	629500 1370500 2000000	3808000	3808000 00 3808000	898000 898000 1796000	979000 1033000 2012000	952000 952000 1904000
1206 15 4480	1.005 AC 2S FR 3CG 1.0050	2	MILLER, MICHAEL TODD & JULIANE G 243 HIDDEN POND PATH FRANKLIN LAKES, NJ 243 HIDDEN POND PATH	07417 A40	485500 700200 1185700	2257573	2257573 00 2257573	532380 532379 1064759	580400 612414 1192814	564394 564393 1128787
1206 16 4490	.9412 AC 2SBRK 3CG .9412	2	JIMENEZ, ANA L 237 HIDDEN POND PATH FRANKLIN LAKES, NJ 237 HIDDEN POND PATH	00660 07417 A40	460600 1039400 1500000	2856000	2856000 00 2856000	673500 673500 1347000	734250 774750 1509000	714000 714000 1428000
1206 17 4500	.9183 AC .9183	2	ABTAHI, MORTEZA & FATEMEH 231 HIDDEN POND PATH FRANKLIN LAKES, NJ 231 HIDDEN POND PATH	07417 A40	468600 1284000 1752600	3336950	3336950 00 3336950	786918 786917 1573835	857898 905217 1763115	834238 834237 1668475
1206 18 4510	.9183 AC 2SB3CBG .9183	2	RAINERI, JOHN M & DONNA M 225 HIDDEN POND ROAD FRANKLIN LAKES, NJ 225 HIDDEN POND PATH	00660 07417 A40	468600 831400 1300000	2475200 V1	2475200 -25000 2450200	577450 577450 1154900	630100 665200 1295300	612550 612550 1225100
1206 19 4520	1.002 AC 2SB3CG 1.0020	2	AHN, YONG SEOK & KUM HYUN 219 HIDDEN POND PATH FRANKLIN LAKES, NJ 219 HIDDEN POND PATH	07417 A40	485200 879300 1364500	2598008	2598008 00 2598008	612661 612660 1225321	667923 704764 1372687	649502 649502 1299004
1207 1.01 4550	.950AC 2SB3CG .9500	2	THURAKAL, PHILIP J. 801 LENEL LANE FRANKLIN LAKES, NJ 801 LENEL LANE	07417 A40	451300 815500 1266800	2411987	2411987 00 2411987	568794 568793 1137587	620099 654301 1274400	602997 602997 1205994
1207 1.02 4195	1.452AC 2SB3CG 1.4520	2	KHASHAB, MOSTAFA EL&GHONEIM, BAKINAM 805 LENEL LANE FRANKLIN LAKES, NJ 805 LENEL LANE	07417 A40	503700 1046300 1550000	2951200	2951200 00 2951200	695950 695950 1391900	758725 800575 1559300	737800 737800 1475600
1207 1.03 4185	1.005AC 1SS2CG 1.0050	2	PETRONE, STEVEN 809 LENEL LANE FRANKLIN LAKES, NJ 809 LENEL LANE	07417 A40	485500 1039500 1525000	2903600	2903600 00 2903600	684725 684725 1369450	746488 787662 1534150	725900 725900 1451800
1207 1.04 4205	.919AC .9190	2	ZHU, XIAODONG & ZHU, DEHUA 813 LENEL LANE FRANKLIN LAKES, NJ 813 LENEL LANE	07417 A40	468800 929200 1398000	2661792	2661792 00 2661792	627702 627702 1255404	684321 722067 1406388	665448 665448 1330896
1207 1.05 4215	1.090AC 1.0900	2	MELEN, ALEXANDER (ETAL) 817 LENEL LANE FRANKLIN LAKES, NJ 817 LENEL LANE	07417 A40	494000 708900 1202900	2290322	2290322 00 2290322	540102 540102 1080204	588820 621298 1210118	572581 572580 1145161
1207 1.06 4225	1.113AC 2SF4CG 1.1130	2	DWOSKIN STEVEN L. & NANETTE E. 810 LENEL LANE FRANKLIN LAKES, NJ 810 LENEL LANE	07417 A40	496300 1112700 1609000	3063536	3063536 00 3063536	722441 722441 1444882	787606 831048 1618654	765884 765884 1531768

21219800

40402499

00

25000

40377499

19042882

21334617

20188751



Block No. Lot No. Qualification Account No.	Land Dimensions Building Description Additional Lots Acreage	Prop. Class	Owner's Name Address City State Property Location	Billing Code Zip Code	Land Improvement Exemption Net Total	2025 Property Tax Special Dist	2025 Total Tax Deduction Net Tax	Amt.Billed 2025 1st Q 2nd Q Total	2nd Half 2025 3rd Q 4th Q Total	Preliminary 2026 Tax 1st Q 2nd Q Total
1207 1.07 4235	1.027AC 2SS3CG 1.0270	2	VOLKENING, THOMAS M. & MARANO, V. 802 LENEL LANE FRANKLIN LAKES, NJ 802 LENEL LANE	07417 A40	487700 1312300 1800000	3427200	3427200 00	808200 808200	881100 929700	856800 856800 1713600
1207 4 4620	1.22 AC 1SF 2G 1.2200	2	OHMACHT, CHRISTOPHER & LINDA 829 PUEBLO DR FRANKLIN LAKES, NJ 829 PUEBLO DRIVE	07417 A40	507000 1368000 1875000	3570000	3570000 00	841875 841875	917813 968437	892500 892500 1785000
1207 4.01 4630	.98 AC FG2 1S .9800	2	BOODAGHIAN, PETER & LAURA 837 PUEBLO DRIVE FRANKLIN LAKES, NJ 837 PUEBLO DRIVE	07417 A40	481000 328800 809800	1541859	1541859 00	363601 363600	396397 418261	385465 385465 770930
1207 4.02 4640	.99 AC 2SF 2G .9900	2	SMEDLEY, ANDREW M & GINA F 845 PUEBLO DRIVE FRANKLIN LAKES, NJ 845 PUEBLO DRIVE	07407 A40	483000 435800 918800	1749395	1749395 00	412542 412541	449753 474559	437349 437349 874698
1207 4.03 4650	.94 AC 2S F 2G .9400	2	BILALI, AGRON GUNTHER 853 PUEBLO DR FRANKLIN LAKES, NJ 853 PUEBLO DRIVE	07417 A40	473000 246200 719200	1369357	1369357 00	322921 322921	352048 371467	342340 342339 684679
1207 4.04 4660	.94 AC .9400	2	NERLINO, VINCENT E. & GINA M. 861 PUEBLO DRIVE FRANKLIN LAKES, NJ 861 PUEBLO DRIVE	07417 A40	473000 1090900 1563900	2977666	2977666 00	702191 702191	765529 807755	744417 744416 1488833
1207 5 4710	1.8AC BVG21S 1.8000	2	VALENCIA, GIOVANNI & PIRCZ, TAMARA 208 TERRACE RD FRANKLIN LAKES, NJ 208 TERRACE ROAD	07417 A40	565000 464800 1029800	1960739	1960739 00	462381 462380	504087 531891	490185 490185 980370
1207 5.01 4720	1.1AC 1.1000	2	PARASSIO, GREGORY & GALORENZO, CARA 206 TERRACE RD FRANKLIN LAKES, NJ 206 TERRACE ROAD	07417 A40	470300 479200 949500	1807848	1807848 00	426326 426325	464781 490416	451962 451962 903924
1207 6 4730	.8AC FG21S .8000	2	SHOKRY, AHMED & SIHLI, NERMIN 894 HIGH MOUNTAIN RD FRANKLIN LAKES, NJ 894 HIGH MOUNTAIN ROAD	07417 A40	400500 434000 834500	1588888	1588888 00	374691 374690	408488 431019	397222 397222 794444
1207 7 4740	8.3 AC 2SB3CG 8.3000	2	GONNELLI, ROBERT & PATRICIA 380 CRESCENT DR FRANKLIN LAKES, NJ 380 CRESCENT DRIVE	07417 A40	862100 1787900 2650000	5045600	5045600 00	1189850 1189850	1297175 1368725	1261400 1261400 2522800
1207 8.01 4750	2.81 AC BVG21S 8 & 17.01 2.8100	2	JOSEF, JEFFREY & ABBIE LEVI 264 TERRACE ROAD FRANKLIN LAKES, NJ 264 TERRACE ROAD	07417 A40	790500 4132200 4922700	9372821	9372821 00	2210293 2210292	2409662 2542574	2343206 2343205 4686411
1207 11 4780	1.39 AC FG21S 1.3900	2	MULLOY TRUSTEE, CARISSA 218 TERRACE RD FRANKLIN LAKES, NJ 218 TERRACE ROAD	07417 A40	524000 236300 760300	1447611	1447611 00	341375 341375	372167 392694	361903 361903 723806
1207 15 4810	2.60 AC BU 2S 4G 2.6000	2	KRAUSS, SETH & LAUREN 360 CRESCENT DR FRANKLIN LAKES, NJ 360 CRESCENT DRIVE	07417 A40	615000 502500 1117500	2127720	2127720 00	501758 501757	547017 577188	531930 531930 1063860
1207 16 4820	1.08 AC BVG21S 1.0800	2	WASHIENKO, MARIANNE 408 CRESENT DR FRANKLIN LAKES, NJ 408 CRESCENT DRIVE	07417 A40	658000 475000 1133000	2157232	2157232 00	508717 508717	554604 585194	539308 539308 1078616

21084000

40143936

00

00

40143936

18933435

21210501

20071971

Block No. Lot No. Qualification Account No.	Land Dimensions Building Description Additional Lots Acreage	Prop. Class	Owner's Name Address City State Property Location	Billing Code Zip Code	Land Improvement Exemption Net Total	2025 Property Tax Special Dist	2025 Total Tax Deduction Net Tax	Amt.Billed 2025 1st Q 2nd Q Total	2nd Half 2025 3rd Q 4th Q Total	Preliminary 2026 Tax 1st Q 2nd Q Total
1207 18	3.86 2SB3CG  3.8600	2	VAN DYKE, BRANDON & BONNIE J 366 CRESCENT DRIVE FRANKLIN LAKES, NJ 366 CRESCENT DRIVE	07417 A40	635300 1749900 2385200	4541421	4541421 00 4541421	1070955 1070955 2141910	1167555 1231956 2399511	1135356 1135355 2270711
1207 19  4850	3.38 AC 2SS4CG  3.3800	2	MERSE, LAWRENCE & KATHLEEN 372 CRESCENT DRIVE FRANKLIN LAKES, NJ 372 CRESCENT DRIVE	07417 A40	654000 1472300 2126300	4048475	4048475 00 4048475	954709 954709 1909418	1040824 1098233 2139057	1012119 1012119 2024238
1207 20  4860	2.06 AC FG21S  2.0600	2	RUSHTON, CELESTE L 354 CRESCENT DR FRANKLIN LAKES, NJ 354 CRESCENT DRIVE	07417 A40	588000 200800 788800	1501875	1501875 00 1501875	354172 354171 708343	386118 407414 793532	375469 375469 750938
1207 21  4880	1.93 AC CBG21S  1.9300	2	LATSOS, ALISON O'SHEA 226 TERRACE ROAD FRANKLIN LAKES, NJ 226 TERRACE ROAD	07417 A40	599800 1963000 2562800	4879571	4879571 00 4879571	1150698 1150697 2301395	1254491 1323685 2578176	1219893 1219893 2439786
1207 24  4910	.96 AC   .9600	2	BISONE, GIANCARLO & LAURA 396 CRESCENT LANE FRANKLIN LAKES, NJ 396 CRESCENT DRIVE	02640 07417 A40	640000 1329400 1969400	3749738	3749738 00 3749738	884261 884260 1768521	964022 1017195 1981217	937435 937434 1874869
1207 25.01  00000522	1.15AC 1SF1CG  1.1500	2	ABDOU, TAMER M & JEAN M 348 CRESCENT DRIVE FRANKLIN LAKES, NJ 348 CRESCENT DRIVE	07417 A40	500000 920800 1420800	2705203	2705203 00 2705203	637940 637939 1275879	695482 733842 1429324	676301 676301 1352602
1207 25.02  1.4900	1.49AC 2SF3CG  1.4900	2	JONES, KEVIN & RACHEL 821 LENEL LANE FRANKLIN LAKES, NJ 821 LENEL LANE	07417 A40	534000 768400 1302400	2479770	2479770 00 2479770	584778 584777 1169555	637525 672690 1310215	619943 619942 1239885
1207 28  4950	3.20 AC FG21S  3.2000	2	MCL FAMILY TRUST 308 CRESCENT DR FRANKLIN LAKES, NJ 308 CRESCENT DRIVE	07417 A40	643100 1899900 2543000	4841872	4841872 00 4841872	1141807 1141807 2283614	1244799 1313459 2558258	1210468 1210468 2420936
1207 31  4990	3.70 AC FG21S  3.7000	2	COX, LAINIE M 322 CRESCENT DR FRANKLIN LAKES, NJ 322 CRESCENT DRIVE	07417 A40	667000 1714100 2381100	4533614	4533614 00 4533614	1069114 1069114 2138228	1165549 1229837 2395386	1133404 1133403 2266807
1207 32.01  5000	1.63AC 2SS3CG  1.6300	2	TWO SEVENTY TWO LLC 439 COMMERCIAL AVENUE PALISADES PARK, NJ 272 TERRACE ROAD	07650 A40	713000 587000 1300000	2475200	2475200 00 2475200	727919 727919 1455838	492131 527231 1019362	618800 618800 1237600
1207.01 1  4540	.9AC FG21S  .9000	2	BONAGURA, DENNIS J. & KRISTINE A. 325 CRESCENT DRIVE FRANKLIN LAKES, NJ 325 CRESCENT DRIVE	02640 07417 A40	465000 374400 839400	1598218	1598218 00 1598218	376891 376890 753781	410887 433550 844437	399555 399554 799109
1207.01 2  4600	1.12 AC FG12S  1.1200	2	CHIAPETTA, GINO & LAURA MORONE 250 TERRACE RD FRANKLIN LAKES, NJ 250 TERRACE ROAD	07417 A40	497000 309300 806300	1535195	1535195 00 1535195	362029 362029 724058	394684 416453 811137	383799 383799 767598
1207.01 10  4770	1.24 AC FG11S  1.2400	2	REVIA, NODARI & SUKHOVETSKAYA, NINA 339 CRESCENT DR FRANKLIN LAKES, NJ 339 CRESCENT DRIVE	07417 A40	509000 941000 1450000	2760800	2760800 00 2760800	651050 651050 1302100	709775 748925 1458700	690200 690200 1380400
1207.01 13  4800	1.48 AC CBG21S  1.4800	2	SHPUNGIN, GARRY & ISANNA 363 CRESCENT DR FRANKLIN LAKES, NJ 363 CRESCENT DRIVE	07417 A40	500000 1961900 2461900	4687458	4687458 00 4687458	1105393 1105393 2210786	1205100 1271572 2476672	1171865 1171864 2343729

24337400

46338410

00

00

46338410

22143426

24194984

23169208

Block No. Lot No. Qualification Account No.	Land Dimensions Building Description Additional Lots Acreage	Prop. Class	Owner's Name Address City State Property Location	Billing Code Zip Code	Land Improvement Exemption Net Total	2025 Property Tax Special Dist	2025 Total Tax Deduction Net Tax	Amt.Billed 2025 1st Q 2nd Q Total	2nd Half 2025 3rd Q 4th Q Total	Preliminary 2026 Tax 1st Q 2nd Q Total
1207.01 22 4890	.90 AC FG21S .9000	2	BERMAN, ROBERT M. & SHERRI 377 CRESCENT DRIVE FRANKLIN LAKES, NJ 377 CRESCENT DRIVE	00660 07417 A40	465000 263800 728800	1387635	1387635 00 1387635	327232 327231 654463	356748 376424 733172	346909 346909 693818
1207.01 23 4900	.92 AC FG21S .9200	2	STERN, ADAM & RAENA P 351 CRESCENT DR FRANKLIN LAKES, NJ 351 CRESCENT DRIVE	07417 A40	469000 1650300 2119300	4035147	4035147 00 4035147	951566 951566 1903132	1037397 1094618 2132015	1008787 1008787 2017574
1207.01 26 4930	.94 AC BVG21S .9400	2	SCATTERGOOD JAMES M & GEORGINA M 395 CRESCENT DRIVE FRANKLIN LAKES, NJ 395 CRESCENT DRIVE	00660 07417 A40	473000 203300 676300	1287675	1287675 00 1287675	303659 303659 607318	331049 349308 680357	321919 321919 643838
1207.01 27 4940	.84 AC FG11S .8400	2	GRANATELL, LEXIE 240 TERRACE ROAD FRANKLIN LAKES, NJ 240 TERRACE ROAD	07417 A40	453000 1196800 1649800	3141219	3141219 00 3141219	740761 740760 1481521	807577 852121 1659698	785305 785305 1570610
1207.01 29 4960	.919 AC FG21S .9190	2	CARDELLA, LORE & JOSEPH 230 TERRACE ROAD FRANKLIN LAKES, NJ 230 TERRACE ROAD	07417 A40	468800 1733400 2202200	4192989	4192989 00 4192989	988788 988788 1977576	1077977 1137436 2215413	1048248 1048247 2096495
1207.01 29.01 4960	1.40 AC F 2S 2G 1.4000	2	MC GEE, GREGORY & PATRICIA 311 CRESCENT DRIVE FRANKLIN LAKES, NJ 311 CRESCENT DRIVE	07417 A40	525000 564900 1089900	2075170	2075170 00 2075170	489365 489365 978730	533506 562934 1096440	518793 518792 1037585
1207.01 30 4980	1.6AC FG21S 1.6000	2	CALVANO, JAMES B. & MARY E. 387 CRESCENT DR FRANKLIN LAKES, NJ 387 CRESCENT DRIVE	00660 04717 A40	545000 858400 1403400	2672074	2672074 00 2672074	630127 630126 1260253	686965 724856 1411821	668019 668018 1336037
1207.02 1 4560	1.26 AC 1SF 2G 1.2600	2	LEONE, MARK & JANE 223 TERRACE RD FRANKLIN LAKES, NJ 223 TERRACE ROAD	07417 A40	511000 572800 1083800	2063555	2063555 00 2063555	486627 486626 973253	530520 559782 1090302	515889 515889 1031778
1207.02 1.01 4570	1.30 AC 1.3000	2	KOBUS, EDWARD & KATHERINE 235 TERRACE ROAD FRANKLIN LAKES, NJ 235 TERRACE ROAD	07417 A40	497600 1756300 2253900	4291426	4291426 00 4291426	1012001 1012001 2024002	1103284 1164140 2267424	1072857 1072856 2145713
1207.02 1.02 4590	1.348 AC 2SB 2G 1.3480	2	THOMAS, SCOTT & JANET 219 TERRACE ROAD FRANKLIN LAKES, NJ 219 TERRACE ROAD	07417 A40	519800 355200 875000	1666000	1666000 00 1666000	392875 392875 785750	428313 451937 880250	416500 416500 833000
1207.02 1.03 4580	1.00 AC 2SF 2G 1.0000	2	LENCZEWSKI, LUKASZ & EWELINA 245 TERRACE RD FRANKLIN LAKES, NJ 245 TERRACE ROAD	07417 A40	489200 373100 862300	1641819	1641819 00 1641819	387173 387173 774346	422096 445377 867473	410455 410455 820910
1207.02 1.04 4580	1.1 AC 1.1000	1	PROFESSIONAL GOVERNMENT ASSOC LLC 249 TERRACE RD FRANKLIN LAKES, NJ 249 TERRACE ROAD	07417 A40	426600 0 426600	812246	812246 00 812246	191544 191543 383087	208821 220338 429159	203062 203061 406123
1207.02 3 4610	1.7AC FG22S 1.7000	2	THOMAS, JANICE D 914 HIGH MOUNTAIN RD FRANKLIN LAKES, NJ 914 HIGH MOUNTAIN ROAD	00660 07417 A40	499500 279100 778600	1482454	1482454 00 1482454	349592 349591 699183	381125 402146 783271	370614 370613 741227
1207.02 12 4790	2.06 AC FG21S L14 2.0600	2	265 TERRACE ROAD LLC PO BOX 685 FRANKLIN LAKES, NJ 265 TERRACE ROAD	07417 A40	588000 1218200 1806200	3439005	3439005 00 3439005	810984 810984 1621968	884135 932902 1817037	859752 859751 1719503

17956100

34188414

00

00

34188414

16124582

18063832

17094211

Block No. Lot No. Qualification Account No.	Land Dimensions Building Description Additional Lots Acreage	Prop. Class	Owner's Name Address City State Property Location	Billing Code Zip Code	Land Improvement Exemption Net Total	2025 Property Tax Special Dist	2025 Total Tax Deduction Net Tax	Amt.Billed 2025 1st Q 2nd Q Total	2nd Half 2025 3rd Q 4th Q Total	Preliminary 2026 Tax 1st Q 2nd Q Total
1207.02 21 4870	1.64 AC 1.6400	2	SOTO, FRANK & AMY 255 TERRACE ROAD FRANKLIN LAKES, NJ 255 TERRACE ROAD	00672 07417 A40	549000 926000 1475000	2808400	2808400 00	662275 662275 1324550	722013 761837 1483850	702100 702100 1404200
1207.03 4 4670	1.07 AC FG2 2S 1.0700	2	STAMIS, GEORGE & CHARLENE 846 PUEBLO DR FRANKLIN LAKES, NJ 846 PUEBLO DRIVE	07417 A40	492000 398500 890500	1695512	1695512 00	399835 399834 799669	435900 459943 895843	423878 423878 847756
1207.03 4.01 4680	.92 AC 1SF 2G .9200	2	WEISS, RUTH A. 212 CREOLE LANE FRANKLIN LAKES, NJ 212 CREOLE LANE	00660 07417 A40	469000 249500 718500	1368024	1368024 00	322607 322606 645213	351706 371105 722811	342006 342006 684012
1207.03 4.02 4690	.95 AC 1SF 2G .9500	2	REISMAN, SETH & DANA 220 CREOLE LN FRANKLIN LAKES, NJ 220 CREOLE LANE	07417 A40	475000 1897900 2372900	4518002	4518002 00	1065432 1065432 2130864	1161535 1225603 2387138	1129501 1129500 2259001
1207.03 4.03 4700	1.21 AC 2SF 2G 1.2100	2	RIVARA, KEVIN V 228 CREOLE LANE FRANKLIN LAKES, NJ 228 CREOLE LANE	07417 A40	506000 424900 930900	1772434	1772434 00	417974 417974 835948	455676 480810 936486	443109 443108 886217
1208 1 5010	.51 AC F2S .5100	2	MONTGOMERY, KENNETH & LESLIE 1007 FRANKLIN LAKE RD FRANKLIN LAKES, NJ 1007 FRANKLIN LAKE ROAD	00154 07417 A225	293900 580400 874300	1664667	1664667 00	392561 392560 785121	427970 451576 879546	416167 416167 832334
1208 1.01 5020	.51 AC .5100	2	ZHU, WEI (ETAL) 1020 KENT PLACE FRANKLIN LAKES, NJ 1020 KENT PLACE	07417 A225	326500 751500 1078000	2052512	2052512 00	484022 484022 968044	527681 556787 1084468	513128 513128 1026256
1208 1.02 5030	.51 AC BVG21S .5100	2	AMICO, VINNIE 1014 KENT PL FRANKLIN LAKES, NJ 1014 KENT PLACE	07417 A225	326500 901400 1227900	2337922	2337922 00	551327 551327 1102654	601057 634211 1235268	584481 584480 1168961
1208 1.03 5040	.5AC FG11S .5000	2	FLEMMING, SUSAN A& BERGER, DAVID R 1008 KENT PL FRANKLIN LAKES, NJ 1008 KENT PLACE	07417 A225	325000 128000 453000	862512	862512 00	203397 203397 406794	221744 233974 455718	215628 215628 431256
1208 1.04 5050	.78 AC F 2S 2G .7800	2	BROWN, JOSEPH & LORETTA (TRSTES) 1008 LAKE DRIVE FRANKLIN LAKES, NJ 1008 LAKE DRIVE	07417 A225	367000 302600 669600	1274918	1274918 00	300651 300650 601301	327769 345848 673617	318730 318729 637459
1208 2 5060	1.179 AC BU 2S 3G 1.1790	2	HOOGERHEYDE, GENE & LILLIAN 1013 FRANKLIN LAKE ROAD FRANKLIN LAKES, NJ 1013 FRANKLIN LAKE ROAD	07417 A225	368100 236900 605000	1151920	1151920 00	271645 271645 543290	296148 312482 608630	287980 287980 575960
1208 3 5070	1.0AC F 2S 2G 1.0000	2	GHOIJAL, NADER & DINA M 1019 FRANKLIN LAKE RD FRANKLIN LAKES, NJ 1019 FRANKLIN LAKE ROAD	07417 A225	360000 323700 683700	1301765	1301765 00	306982 306981 613963	334671 353131 687802	325442 325441 650883
1208 3.01 5080	1.0AC FG21S 1.0000	2	JOSHI, SANDEEP & SHARMA, RITA 1025 FRANKLIN LAKE RD FRANKLIN LAKES, NJ 1025 FRANKLIN LAKE ROAD	07417 A225	360000 1163300 1523300	2900363	2900363 00	683962 683962 1367924	745655 786784 1532439	725091 725091 1450182
1208 4 5090	1.4AC BG21S 1.4000	2	BURGIO, MICHAEL T & PIERA 1031 FRANKLIN LAKE ROAD FRANKLIN LAKES, NJ 1031 FRANKLIN LAKE ROAD	07417 A225	360000 758800 1118800	2130195	2130195 00	502342 502341 1004683	547653 577859 1125512	532549 532549 1065098

14621400

27839146

00

00

27839146

13130018

14709128

13919575



Block No. Lot No. Qualification Account No.	Land Dimensions Building Description Additional Lots Acreage	Prop. Class	Owner's Name Address City State Property Location	Billing Code Zip Code	Land Improvement Exemption Net Total	2025 Property Tax Special Dist	2025 Total Tax Deduction Net Tax	Amt.Billed 2025 1st Q 2nd Q Total	2nd Half 2025 3rd Q 4th Q Total	Preliminary 2026 Tax 1st Q 2nd Q Total
1208 4.01 5100	0.526AC FG21S .5260	2	KOKKINOPOULOS (ETAL), THEODOROS 1037 FRANKLIN LAKE RD FRANKLIN LAKES, NJ 07417 1037 FRANKLIN LAKE ROAD A225		296000 142100 438100	834142	834142 00 834142	196707 196707 393414	214450 226278 440728	208536 208535 417071
1208 5 5110	.63 AC BG21S .6300	2	DELLA FAVE, PAUL G. 1041 FRANKLIN LAKE ROAD FRANKLIN LAKES, NJ 07417 1041 FRANKLIN LAKE ROAD A225	02640	310100 667900 978000	1862112	1862112 00 1862112	439122 439122 878244	478731 505137 983868	465528 465528 931056
1208 6 5120	1.087 AC F 2G 2S 1.0870	2	GENNARELLI, C. & THORNTON, J. 1045 FRANKLIN LAKE ROAD FRANKLIN LAKES, NJ 07417 1045 FRANKLIN LAKE ROAD A225	00660	363900 280100 644000	1226176	1226176 00 1226176	289156 289156 578312	315238 332626 647864	306544 306544 613088
1208 7 5130	1.12 FG22S 1.1200	2	INNOCENZI, MARK 1055 FRANKLIN LAKE RD FRANKLIN LAKES, NJ 07417 1055 FRANKLIN LAKE ROAD A225		365400 336800 702200	1336989	1336989 00 1336989	315288 315288 630576	343727 362686 706413	334248 334247 668495
1208 7.01 5140	.519 AC F 1S 2G .5190	2	BAK, RYSZARD & JOLANTA 1017 COLONIAL RD FRANKLIN LAKES, NJ 07417 1017 COLONIAL ROAD A225		295100 175800 470900	896594	896594 00 896594	211434 211434 422868	230506 243220 473726	224149 224148 448297
1208 7.02 5150	.652 AC F 1S 2G .6520	2	SAN LUIS, VINSON 1025 COLONIAL RD FRANKLIN LAKES, NJ 07417 1025 COLONIAL ROAD A225	00660	313000 246000 559000	1064336	1064336 00 1064336	250991 250991 501982	273631 288723 562354	266084 266084 532168
1208 7.03 5160	1.247 AC F 2S 2G 1.2470	2	VAN DYKE, DAVID E & CAROL L 1057 FRANKLIN LAKE ROAD FRANKLIN LAKES, NJ 07417 1057 FRANKLIN LAKE ROAD A225		371100 366100 737200	1403629	1403629 00 1403629	331003 331003 662006	360859 380764 741623	350908 350907 701815
1208 8 5170	1.10 AC BG21S 1.1000	2	LUTHER, JAMES J 1011 COLONIAL ROAD FRANKLIN LAKES, NJ 07417 1011 COLONIAL ROAD A225		364500 164600 529100	1007406	1007406 00 1007406	237566 237566 475132	258995 273279 532274	251852 251851 503703
1208 9 5180	1.073 AC FG11S 1.0730	2	AMAISSIE, AKRAM & SUZANNE 1007 COLONIAL RD FRANKLIN LAKES, NJ 07417 1007 COLONIAL ROAD A225		363300 125100 488400	929914	929914 00 929914	219292 219291 438583	239072 252259 491331	232479 232478 464957
1208 10 5190	1.073 AC BV 1S 2G 1.0730	2	KABOUS, ELIAS & BETH ANN 1003 COLONIAL RD FRANKLIN LAKES, NJ 07417 1003 COLONIAL ROAD A225	00660	363300 210300 573600	1092134	1092134 00 1092134	257547 257546 515093	280777 296264 577041	273034 273033 546067
1208 11 5200	1.073 AC FG21S 1.0730	2	LEONARD, THERESA 999 COLONIAL ROAD FRANKLIN LAKES, NJ 07417 999 COLONIAL ROAD A225		363300 188100 551400	1049866	1049866 00 1049866	247579 247578 495157	269911 284798 554709	262467 262466 524933
1208 12 5210	1.08 AC CBG11S 1.0800	2	HOUGHTALING JOHN L & MARIANNE C 995 COLONIAL ROAD FRANKLIN LAKES, NJ 07417 995 COLONIAL ROAD A225		357300 101800 459100	874126	874126 00 874126	206136 206136 412272	224730 237124 461854	218532 218531 437063
1208 13 5220	.74 AC BU 1S 2G .7400	2	SHUKRI, HANAN & ROBITAILLE, C. 991 COLONIAL RD FRANKLIN LAKES, NJ 07417 991 COLONIAL ROAD A225		325300 193400 518700	987605	987605 00 987605	232897 232896 465793	253904 267908 521812	246902 246901 493803
1208 14 5230	.88 AC BVG11S .8800	2	MASSARO, JEFFREY & LISANNE 1054 LAKE DRIVE FRANKLIN LAKES, NJ 07417 1054 LAKE DRIVE A225		362900 692500 1055400	2009482	2009482 00 2009482	473875 473874 947749	516619 545114 1061733	502371 502370 1004741

Block No. Lot No. Qualification Account No.	Land Dimensions Building Description Additional Lots Acreage	Prop. Class	Owner's Name Address City State Property Location	Billing Code Zip Code	Land Improvement Exemption Net Total	2025 Property Tax Special Dist	2025 Total Tax Deduction Net Tax	Amt.Billed 2025 1st Q 2nd Q Total	2nd Half 2025 3rd Q 4th Q Total	Preliminary 2026 Tax 1st Q 2nd Q Total
1208 14.01 5240	.58 AC FG21S .5800	2	DEFINO, BARBARA DALE TRSTE 1048 LAKE DRIVE FRANKLIN LAKES, NJ 1048 LAKE DRIVE	07417 A225	337000 197900 534900	1018450	1018450 00	240170 240170 480340	261834 276276 538110	254613 254612 509225
1208 14.02 5250	.66 AC FG21S .6600	2	VAN ALLEN JAYSON & LYNN 1044 LAKE DRIVE FRANKLIN LAKES, NJ 1044 LAKE DRIVE	00660 07417 A225	348900 182100 531000	1011024	1011024 00	238419 238419 476838	259925 274261 534186	252756 252756 505512
1208 15.01 5270	.654 AC .6540	2	AMATO, SALVATORE J & PEGGY A 1038 LAKE DR FRANKLIN LAKES, NJ 1038 LAKE DRIVE	07417 A225	348100 491600 839700	1598789	1598789 00	377026 377025 754051	411033 433705 844738	399698 399697 799395
1208 15.02 5280	1.18 AC 1SF2G 1.1800	2	NORKETT, BRIAN P. & LAUREN 1024 LAKE DRIVE FRANKLIN LAKES, NJ 1024 LAKE DRIVE	07417 A225	409000 271300 680300	1295291	1295291 00	305455 305455 610910	333007 351374 684381	323823 323823 647646
1208 15.03 .5200	.52 ACRES .5200	2	MELOUANE, IMANE 1030 LAKE DRIVE FRANKLIN LAKES, NJ 1030 LAKE DRIVE	07417 A225	328000 631800 959800	1827459	1827459 00	430951 430950 861901	469822 495736 965558	456865 456865 913730
1208 15.04 .5400	.54 ACRES .5400	2	AVERSO, JAMES A & LORI A 703 SUNNY BANK CT FRANKLIN LAKES, NJ 703 SUNNYBANK COURT	00672 07417 A225	331000 724500 1055500	2009672	2009672 00	473920 473919 947839	516668 545165 1061833	502418 502418 1004836
1208 15.05 00003839	.56 ACRES .5600	2	LA SALA, FRANK J. 704 SUNNYBANK COURT FRANKLIN LAKES, NJ 704 SUNNYBANK COURT	00660 07417 A225	334000 704400 1038400	1977114	1977114 00	466242 466241 932483	508297 536334 1044631	494279 494278 988557
1208 15.06 1.4400	1.44AC 1.4400	2	MALTESE, ROBERT & DEBRA 702 SUNNYBANK CT FRANKLIN LAKES, NJ 702 SUNNYBANK COURT	07417 A225	422000 608000 1030000	1961120	1961120 00	462470 462470 924940	504185 531995 1036180	490280 490280 980560
1208 16 5290	.94 AC .9400	2	ZAHN, MICHAEL & CATHERINE E 1020 LAKE DR FRANKLIN LAKES, NJ 1020 LAKE DRIVE	07417 A225	391000 1387700 1778700	3386645	3386645 00	798637 798636 1597273	870674 918698 1789372	846662 846661 1693323
1208 17 5300	.94 AC FG21S .9400	2	DIEZEL, GLADYS A. 1014 LAKE DRIVE FRANKLIN LAKES, NJ 1014 LAKE DRIVE	07417 A225	391000 155200 546200	1039965 V1	1039965 -25000 1014965	238994 238994 477988	261115 275862 536977	253742 253741 507483
1209 1 5310	.55 AC CBG21S .5500	2	GALASSO, STEVE & STEFANIA 1061 LAKE DR FRANKLIN LAKES, NJ 1061 LAKE DRIVE	02014 07417 A225	315900 412700 728600	1387254	1387254 00	327142 327141 654283	356650 376321 732971	346814 346813 693627
1209 1.01 5320	.60 AC FG22S .6000	2	NAKE, AGERON & MICHELE VAILLANT 1057 LAKE DR FRANKLIN LAKES, NJ 1057 LAKE DRIVE	07417 A225	498800 471500 970300	1847451	1847451 00	435665 435665 871330	474962 501159 976121	461863 461863 923726
1209 2 5330	1.05 AC FG21S 1.0500	2	HONG, YAFU JOSEPH & HAN, WEIWEI 973 COLONIAL ROAD FRANKLIN LAKES, NJ 973 COLONIAL ROAD	07417 A225	550500 18500 569000	1083376	1083376 00	255481 255481 510962	278526 293888 572414	270844 270844 541688
1209 3 5340	2.15 AC CBG31S 2.1500	2	FANG, DIANA & POTTIE, PIETER JOS F 965 COLONIAL RD FRANKLIN LAKES, NJ 965 COLONIAL ROAD	07417 A225	699300 77700 777000	1479408	1479408 00	348873 348873 697746	380342 401320 781662	369852 369852 739704

12039400

22923018

00

25000

22898018

10798884

12099134

11449012

Block No. Lot No. Qualification Account No.	Land Dimensions Building Description Additional Lots Acreage	Prop. Class	Owner's Name Address City State Property Location	Billing Code Zip Code	Land Improvement Exemption Net Total	2025 Property Tax Special Dist	2025 Total Tax Deduction Net Tax	Amt.Billed 2025 1st Q 2nd Q Total	2nd Half 2025 3rd Q 4th Q Total	Preliminary 2026 Tax 1st Q 2nd Q Total
1209 4 5350	1.15 AC FG21S 1.1500	2	DUKHON, NINA 961 COLONIAL RD FRANKLIN LAKES, NJ 961 COLONIAL ROAD	00154 07417 A225	564600 112800 677400	1289770	1289770 00	304153 304152 608305	331588 349877 681465	322443 322442 644885
1209 5 5360	1.30 AC F G2 1S 1.3000	2	STEPHAN, CAROL L. 955 COLONIAL ROAD FRANKLIN LAKES, NJ 955 COLONIAL ROAD	00672 07417 A225	558000 209800 767800	1461891	1461891 00	344742 344742 689484	375839 396568 772407	365473 365473 730946
1209 6 5370	3.16 AC FG21S 3.1600	2	DECKER, DEBRA ANN & JONGSMA, ALISA 945 COLONIAL RD FRANKLIN LAKES, NJ 945 COLONIAL ROAD	07417 A225	756900 102400 859300	1636107	1636107 00	385826 385826 771652	420627 443828 864455	409027 409027 818054
1209 6.01 5380	1.01 AC FG11S 1.0100	2	COONEY, CHARLOTTE F. 949 COLONIAL ROAD FRANKLIN LAKES, NJ 949 COLONIAL ROAD	07417 A225	360500 144700 505200	961901	961901 00	226835 226835 453670	247295 260936 508231	240476 240475 480951
1209 6.03 5390	0.50 AC BVG21S .5000	2	ALSDORF, BRUCE 941 COLONIAL ROAD FRANKLIN LAKES, NJ 941 COLONIAL ROAD	07417 A225	293000 138100 431100	820814 S1	820814 -25000	193564 193564 387128	198524 210162 408686	198954 198953 397907
1209 6.04 5390	0.50 AC .5000	1	ALSDORF, BRUCE 941 COLONIAL ROAD FRANKLIN LAKES, NJ 1058 DOGWOOD TRAIL	07417 A225	325600 0 325600	619942	619942 00	146195 146194 292389	159381 168172 327553	154986 154985 309971
1209 7 5400	2.2AC 2.2000	2	KAYAL, ROBERT & KIM 1044 DOGWOOD TRAIL FRANKLIN LAKES, NJ 1044 DOGWOOD TRAIL	07417 A225	745000 4255000 5000000	9520000	9520000 00	2245000 2245000 4490000	2447500 2582500 5030000	2380000 2380000 4760000
1209 7.01 5410	.62 AC FG21S .6200	1	KAYAL, ROBERT & KIM 1054 DOGWOOD TRAIL FRANKLIN LAKES, NJ 1054 DOGWOOD TRAIL	07417 A225	480000 0 480000	913920	913920 00	215520 215520 431040	234960 247920 482880	228480 228480 456960
1209 8 5420	1.0AC FG22S 1.0000	2	KAYAL PROPERTIES, LLC 1044 DOGWOOD TRAIL FRANKLIN LAKES, NJ 1036 DOGWOOD TRAIL	07417 A225	575000 192800 767800	1461891	1461891 00	344743 344742 689485	375838 396568 772406	365473 365473 730946
1209 9 5430	1.0AC 2SFG2 1.0000	2	MONTES, VIN 1032 DOGWOOD TR FRANKLIN LAKES, NJ 1032 DOGWOOD TRAIL	07417 A225	575000 232900 807900	1538242	1538242 00	362747 362747 725494	395467 417281 812748	384561 384560 769121
1209 10 5440	1.1AC FG21S 1.1000	2	YARNOLD, CHARLES & KIMBERLY 1028 DOGWOOD TRAIL FRANKLIN LAKES, NJ 1028 DOGWOOD TRAIL	07417 A225	590000 684600 1274600	2426838	2426838 00	572296 572295 1144591	623917 658330 1282247	606710 606709 1213419
1209 11 5450	2.45 AC FG21S 2.4500	2	FABBIO, JOSEPH M & DEBRA 1016 DOGWOOD TRAIL FRANKLIN LAKES, NJ 1016 DOGWOOD TRAIL	00660 07417 A225	770000 1683800 2453800	4672035	4672035 00	1101757 1101756 2203513	1201135 1267387 2468522	1168009 1168009 2336018
1209 12 5460	2.25 AC CBG11S 2.2500	2	LEE, SUN WON 1002 DOGWOOD TR FRANKLIN LAKES, NJ 1002 DOGWOOD TRAIL	07417 A225	750000 2592400 3342400	6363930	6363930 00	1500738 1500737 3001475	1636105 1726350 3362455	1590983 1590982 3181965
1209 13 5470	.83 AC 2SF2G .8300	2	LEVISON, ZACHARY HALE & MICHAL 994 DOGWOOD TRAIL FRANKLIN LAKES, NJ 994 DOGWOOD TRAIL	00597 07417 A225	532500 402700 935200	1780621	1780621 00	419905 419905 839810	457780 483031 940811	445156 445155 890311

18628100

35467902

00

25000

35442902

16728036

18714866

17721454

Block No. Lot No. Qualification Account No.	Land Dimensions Building Description Additional Lots Acreage	Prop. Class	Owner's Name Address City State Property Location	Billing Code Zip Code	Land Improvement Exemption Net Total	2025 Property Tax Special Dist	2025 Total Tax Deduction Net Tax	Amt.Billed 2025 1st Q 2nd Q Total	2nd Half 2025 3rd Q 4th Q Total	Preliminary 2026 Tax 1st Q 2nd Q Total
1209 14 5480	.554AC  .5540	2	PELLIZZI, RICHARD & VERONICA 14 LOWER TRAIL FRANKLIN LAKES, NJ 14 LOWER TRAIL	07417 A225	333100 985400 1318500	2510424	2510424 00 2510424	592007 592006 1184013	645406 681005 1326411	627606 627606 1255212
1209 14.01 5490	.69 AC 2SF2G .6900	2	COLLINS, RYLAN & LOWELL, EMILIE 986 DOGWOOD TRAIL FRANKLIN LAKES, NJ 986 DOGWOOD TRAIL	07417 A225	353500 315700 669200	1274157	1274157 00 1274157	300471 300471 600942	327573 345642 673215	318540 318539 637079
1209 14.02 5500	1.398AC 2SB2CG 1.3980	2	GLUCK, RUSSELL & KIYOKO 7 LOWER TRAIL FRANKLIN LAKES, NJ 7 LOWER TRAIL	07417 A225	603000 702300 1305300	2485291	2485291 00 2485291	586080 586080 1172160	638944 674187 1313131	621323 621323 1242646
1209 15.01 36750	.578AC  .5780	2	PATTERSON, TIMOTHY & DAWN 964 DOGWOOD TRAIL FRANKLIN LAKES, NJ 964 DOGWOOD TRAIL	07417 A225	336700 702600 1039300	1978827	1978827 00 1978827	466646 466646 933292	508737 536798 1045535	494707 494707 989414
1209 15.02 36760	.517AC 2SF2CG .5170	2	BELLO-LOPEZ, OLGA 956 DOGWOOD TR FRANKLIN LAKES, NJ 956 DOGWOOD TRAIL	07417 A225	327600 460200 787800	1499971	1499971 00 1499971	353723 353722 707445	385628 406898 792526	374993 374993 749986
1209 15.03 36770	1.335AC 2SF2CG 1.3350	2	ETTINGER, STEVEN & SLOAN 10 LOWER TRAIL FRANKLIN LAKES, NJ 10 LOWER TRAIL	07417 A225	625300 935800 1561100	2972334	2972334 00 2972334	700934 700934 1401868	764159 806307 1570466	743084 743083 1486167
1209 16 5520	1.05 AC 2SF2CG 1.0500	2	REDDY, VARSHA & VAKANI, APURVA 950 DOGWOOD TRAIL FRANKLIN LAKES, NJ 950 DOGWOOD TRAIL	07417 A225	611600 692400 1304000	2482816	2482816 00 2482816	585496 585496 1170992	638308 673516 1311824	620704 620704 1241408
1209 17 5530	.24 AC  .2400	1	FOMCHENKO, STEVEN & LISA A 937 DOGWOOD TRAIL FRANKLIN LAKES, NJ 944 DOGWOOD TRAIL	07417 A225	60000 0 60000	114240	114240 00 114240	26940 26940 53880	29370 30990 60360	28560 28560 57120
1209 18 5540	1.1 AC F1S 1.1000	1	RODIA, PAOLO & LAURIE KLOSS 163 E. MAIN ST, UNIT 151 LITTLE FALLS, NJ 936 DOGWOOD TRAIL	07424 A225	619500 0 619500	1179528	1179528 00 1179528	278156 278155 556311	303246 319971 623217	294882 294882 589764
1209 18.01 5550	1.2 AC BVG11S 1.2000	2	LAGROTTERIA, SALVATORE C & FRANCES 1001 LAKE DIVE FRANKLIN LAKES, NJ 1001 LAKE DRIVE	07417 A225	635300 265800 901100	1715694	1715694 00 1715694	404594 404594 809188	441089 465417 906506	428924 428923 857847
1209 19 5560	.85 AC F 1S 2G .8500	2	MENNELLA, JOHN 1009 LAKE DR FRANKLIN LAKES, NJ 1009 LAKE DRIVE	07417 A225	564400 155100 719500	1369928	1369928 00 1369928	323056 323055 646111	352196 371621 723817	342482 342482 684964
1209 20 5570	.95 AC FG11S .9500	2	SALLEROLI, JOS M & FLORENCE 1015 LAKE DRIVE FRANKLIN LAKES, NJ 1015 LAKE DRIVE	07417 A225	590600 171000 761600	1450086	1450086 00 1450086	341959 341958 683917	372803 393366 766169	362522 362521 725043
1209 21 5580	1.15 AC FG21S 1.1500	2	SPELLMAN, JOSEPH E., ETALS 1025 LAKE DRIVE FRANKLIN LAKES, NJ 1025 LAKE DRIVE	07417 A225	627400 802600 1430000	2722720	2722720 00 2722720	642070 642070 1284140	699985 738595 1438580	680680 680680 1361360
1209 22 00000609	1.25 AC 2SB2CG 1.2500	2	CARIDDI, MARK & KATHLEEN 1039 LAKE DR FRANKLIN LAKES, NJ 1039 LAKE DRIVE	07417 A225	643100 540400 1183500	2253384	2253384 00 2253384	531392 531391 1062783	579324 611277 1190601	563346 563346 1126692

13660400

26009400

00

00

26009400

12267042

13742358

13004702



Block No. Lot No. Qualification Account No.	Land Dimensions Building Description Additional Lots Acreage	Prop. Class	Owner's Name Address City State Property Location	Billing Code Zip Code	Land Improvement Exemption Net Total	2025 Property Tax Special Dist	2025 Total Tax Deduction Net Tax	Amt.Billed 2025 1st Q 2nd Q Total	2nd Half 2025 3rd Q 4th Q Total	Preliminary 2026 Tax 1st Q 2nd Q Total
1209 22.01 5600	1.00 AC F 2S 2G 1.0000	2	NANIDZHANYAN, ARKADY & LALI 1033 LAKE DRIVE FRANKLIN LAKES, NJ 1033 LAKE DRIVE	07417 A225	603800 1446300 2050100	3903390	3903390 00 3903390	920495 920495 1840990	1003524 1058876 2062400	975848 975847 1951695
1209 23 5610	1.71AC 1.7100	2	GHINELLI, GERALD J 1045 LAKE DR FRANKLIN LAKES, NJ 1045 LAKE DRIVE	07417 A225	715600 517400 1233000	2347632	2347632 00 2347632	553617 553617 1107234	603554 636844 1240398	586908 586908 1173816
1209 23.01 5620	1.17 AC F 2S 2G 1.1700	2	VERMEULEN, WILLIAM 1043 LAKE DRIVE FRANKLIN LAKES, NJ 1043 LAKE DRIVE	07417 A225	630500 223800 854300	1626587	1626587 00 1626587	383581 383581 767162	418180 441245 859425	406647 406647 813294
1209 24 5630	2.10 AC 2SF2CG 2.1000	2	WILLER, DOUGLAS C. & LINDA 1000 DOGWOOD TRAIL FRANKLIN LAKES, NJ 1000 DOGWOOD TRAIL	PFEIL 00154 07417 A225	771800 321200 1093000	2081072	2081072 00 2081072	490757 490757 981514	535024 564534 1099558	520268 520268 1040536
1209 25 5640	7.1AC F 2S 3G 7.1000	2	PRONTI, ARTHUR & MARGARET 990 DOGWOOD TRAIL FRANKLIN LAKES, NJ 990 DOGWOOD TRAIL	07417 A225	636000 449000 1085000	2065840	2065840 00 2065840	487165 487165 974330	531108 560402 1091510	516460 516460 1032920
1209 26 5650	6.5AC 6.5000	1	WILLER, DOUGLAS C. & LINDA 1000 DOGWOOD TRAIL FRANKLIN LAKES, NJ UPPER LAKE	PFEIL 00154 07417 A225	32500 0 32500	61880	61880 00 61880	14593 14592 29185	15909 16786 32695	15470 15470 30940
1210 1 5660	.57 AC F 1S .5700	2	1013 KENT ROAD LLC 1013 KENT PL FRANKLIN LAKES, NJ 1013 KENT PLACE	07417 A225	335500 126200 461700	879077	879077 00 879077	207304 207303 414607	226002 238468 464470	219770 219769 439539
1210 1.01 5670	.55 AC .5500	2	INGALSBE, CASSAN & DANIELLE 1001 FRANKLIN LAKE ROAD FRANKLIN LAKES, NJ 1001 FRANKLIN LAKE ROAD	07417 A225	299300 395000 694300	1321947	1321947 00 1321947	311741 311741 623482	339860 358605 698465	330487 330487 660974
1210 1.02 5680	.46 AC F 2G 2S .4600	2	FEENEY, PATRICIA 1019 KENT PLACE FRANKLIN LAKES, NJ 1019 KENT PLACE	07417 A225	315000 153800 468800	892595 D1	892595 -25000 867595	204242 204241 408483	223228 235884 459112	216899 216899 433798
1210 1.03 5690	.75AC FG21S .7500	2	KALLMAN, GERALD G TRSTE/ETAL 1009 KENT PL FRANKLIN LAKES, NJ 1009 KENT PLACE	07417 A225	362500 218800 581300	1106795	1106795 00 1106795	261004 261004 522008	284546 300241 584787	276699 276699 553398
1210 2 5700	2.30 AC CBG31S 2.3000	2	SAEED, MOHAMMED N & CHALABI, JUMANA 995 FRANKLIN LAKES ROAD FRANKLIN LAKES, NJ 995 FRANKLIN LAKE ROAD	07417 A40	540000 945000 1485000	2827440	2827440 00 2827440	666765 666765 1333530	726908 767002 1493910	706860 706860 1413720
1210 3 5710	2.00 AC 2SB3CBG 2.0000	2	SWEENEY, PAUL L. & LAURA F. 989 FRANKLIN LAKE ROAD FRANKLIN LAKES, NJ 989 FRANKLIN LAKE ROAD	00660 07417 A40	500200 642200 1142400	2175130	2175130 00 2175130	512938 512937 1025875	559205 590050 1149255	543783 543782 1087565
1210 4 5720	0.92 AC .9200	2	BENNEH, KWASI & AGNES 702 SANDIA PLACE FRANKLIN LAKES, NJ 702 SANDIA PLACE	07417 A40	445600 932300 1377900	2623522	2623522 00 2623522	618677 618677 1237354	674482 711686 1386168	655881 655880 1311761
1210 4.01 5730	0.95 AC 1S BU 2G .9500	2	YUAN WILLIAM J & DANNA 710 SANDIA PLACE FRANKLIN LAKES, NJ 710 SANDIA PLACE	07417 A40	475000 409500 884500	1684088	1684088 00 1684088	397141 397140 794281	432963 456844 889807	421022 421022 842044

13443800

25596995

00

25000

25571995

12060035

13511960

12786000

Block No. Lot No. Qualification Account No.	Land Dimensions Building Description Additional Lots Acreage	Prop. Class	Owner's Name Address City State Property Location	Billing Code Zip Code	Land Improvement Exemption Net Total	2025 Property Tax Special Dist	2025 Total Tax Deduction Net Tax	Amt.Billed 2025 1st Q 2nd Q Total	2nd Half 2025 3rd Q 4th Q Total	Preliminary 2026 Tax 1st Q 2nd Q Total
1210 4.02 5740	1.53 AC F 2S 2G 1.5300	2	WEAVER, CHRISTINA & CHARLES 720 SADIA PLACE FRANKLIN LAKES, NJ 720 SANDIA PLACE	07417 A40	538000 413100 951100	1810894	1810894 00 1810894	427044 427044 854088	465564 491242 956806	452724 452723 905447
1210 5 5750	0.93 AC CBG21S .9300	2	PERRELLY(TRUST), ELIZABETH M 969 FRANKLIN LAKE RD FRANKLIN LAKES, NJ 969 FRANKLIN LAKE ROAD	00660 07417 A40	423900 226500 650400	1238362	1238362 00 1238362	292030 292029 584059	318371 335932 654303	309591 309590 619181
1210 5.01 5760	0.92 AC F 2S 2G .9200	2	CHIANG CARY H. & JULIA C. 711 SANDIA PLACE FRANKLIN LAKES, NJ 711 SANDIA PLACE	02640 07417 A40	469000 476600 945600	1800422	1800422 00 1800422	424575 424574 849149	462871 488402 951273	450106 450105 900211
1210 6.01 00000627	1.29 AC F 2S 2G 1.2900	2	VITENSON, JACK H. & LOIS A. 210 CHICKASAW TRAIL FRANKLIN LAKES, NJ 210 CHICKASAW TRAIL	00660 07417 A40	514000 401700 915700	1743493	1743493 00 1743493	411150 411149 822299	448235 472959 921194	435874 435873 871747
1210 6.02 5790	1.34 AC F 2S 2G 1.3400	2	FILIPPONE ROBERT J & CATHERINE C 220 CHICKASAW TRAIL FRANKLIN LAKES, NJ 220 CHICKASAW TRAIL	07417 A40	519000 729300 1248300	2376763	2376763 00 2376763	560487 560487 1120974	611043 644746 1255789	594191 594191 1188382
1210 6.03 5800	1.02 AC 1.0200	2	POTENZA, MICHAEL 211 CHICKASAW TRAIL FRANKLIN LAKES, NJ 211 CHICKASAW TRAIL	00660 07417 A40	487000 610200 1097200	2089069	2089069 00 2089069	492643 492643 985286	537079 566704 1103783	522268 522267 1044535
1210 6.04 5810	1.11 AC 1.1100	2	PANG, LISA Y TRSTE 221 CHICKASAW TRAIL FRANKLIN LAKES, NJ 221 CHICKASAW TRAIL	07417 A40	496000 234000 730000	1389920	1389920 00 1389920	327770 327770 655540	357335 377045 734380	347480 347480 694960
1210 6.05 38020	1.40AC 2SS3CG 1.4000	2	NEMETZ, CHARLES & BABNIS, LINDA L. 309 SKY RIDGE ROAD FRANKLIN LAKES, NJ 309 SKY RIDGE ROAD	07417 A40	525000 1012000 1537000	2926448	2926448 00 2926448	690113 690113 1380226	752362 793860 1546222	731612 731612 1463224
1210 6.06 38030	1.30AC 2SS3CG 1.3000	2	BERGEN, EDWARD & FRANCES 301 SKY RIDGE ROAD FRANKLIN LAKES, NJ 301 SKY RIDGE ROAD	02640 07417 A40	489300 833600 1322900	2518802	2518802 00 2518802	593982 593982 1187964	647560 683278 1330838	629701 629700 1259401
1210 6.07 38040	.92AC 2SB3CG .9200	2	IBRAHIM, SYED T & NAZLI, YASMEEN Z 300 SKY RIDGE ROAD FRANKLIN LAKES, NJ 300 SKY RIDGE ROAD	07417 A40	445600 1043800 1489400	2835818	2835818 00 2835818	668741 668740 1337481	729062 769275 1498337	708955 708954 1417909
1210 6.08 38050	.95AC .9500	2	SCHOFFELEN, PAUL & JOLIE 308 SKY RIDGE ROAD FRANKLIN LAKES, NJ 308 SKY RIDGE ROAD	07417 A40	475000 863500 1338500	2548504	2548504 00 2548504	600987 600986 1201973	655196 691335 1346531	637126 637126 1274252
1210 7 5820	.9433 AC F1.5S2G .9433	2	DALE, ROBERT A 941 DOGWOOD TL FRANKLIN LAKES, NJ 941 DOGWOOD TRAIL	07417 A40	473600 149800 623400	1186954	1186954 00 1186954	279907 279906 559813	305155 321986 627141	296739 296738 593477
1210 7.01 5830	1.295 AC F 2S 2G 1.2950	2	SHEELER, RICHARD & KATHRYN 240 OTTOWA LANE FRANKLIN LAKES, NJ 240 OTTOWA LANE	07417 A40	514500 598700 1113200	2119533	2119533 00 2119533	499827 499827 999654	544911 574968 1119879	529884 529883 1059767
1210 7.02 5840	1.295 AC F 1S 2G 1.2950	2	NEMETZ, PAULA A. 230 OTTOWA LANE FRANKLIN LAKES, NJ 230 OTTOWA LANE	07417 A40	514500 252700 767200	1460749	1460749 00 1460749	344473 344473 688946	375544 396259 771803	365188 365187 730375

14729900

28045731

00

00

28045731

13227452

14818279

14022868

Block No. Lot No. Qualification Account No.	Land Dimensions Building Description Additional Lots Acreage	Prop. Class	Owner's Name Address City State Property Location	Billing Code Zip Code	Land Improvement Exemption Net Total	2025 Property Tax Special Dist	2025 Total Tax Deduction Net Tax	Amt.Billed 2025 1st Q 2nd Q Total	2nd Half 2025 3rd Q 4th Q Total	Preliminary 2026 Tax 1st Q 2nd Q Total
1210 7.03 5850	.914 AC 2S F 2 G .9140	2	COFFMAN, PHILIP R. & MARTHA A. 220 OTTOWA LN FRANKLIN LAKES, NJ 220 OTTOWA LANE	01175 07417 A40	467800 639300 1107100	2107918	2107918 00	497088 497088 994176	541926 571816 1113742	526980 526979 1053959
1210 7.04 5860	.925 AC 1.5S F 2G .9250	2	GRONICH, STEVEN M & WENDY L TRUSTEE 210 OTTOWA LN FRANKLIN LAKES, NJ 210 OTTOWA LANE	07417 A40	470000 438500 908500	1729784	1729784 00	407917 407916 815833	444711 469240 913951	432446 432446 864892
1210 8 5870	.936AC F 2S 2G .9360	2	HEIMBERGER STANLEY I & ELAINE R 959 DOGWOOD TRAIL FRANKLIN LAKES, NJ 959 DOGWOOD TRAIL	07417 A40	472200 225900 698100	1329182	1329182 00	313447 313447 626894	341720 360568 702288	332296 332295 664591
1210 8.01 5880	1.032AC F 2S 3G 1.0320	2	RICHARD KAY REVOCABLE TRUST 720 MACKINAW TR FRANKLIN LAKES, NJ 720 MACKINAW TRAIL	07417 A40	463800 444800 908600	1729974	1729974 00	407962 407961 815923	444760 469291 914051	432494 432493 864987
1210 8.02 5890	.944 AC F 2S 3G .9440	2	MATTIOLI (ETALS), JOHN 700 MACKINAW TRAIL FRANKLIN LAKES, NJ 700 MACKINAW TRAIL	07417 A40	473800 471200 945000	1799280	1799280 00	424305 424305 848610	462578 488092 950670	449820 449820 899640
1210 8.03 5900	.920 AC F 2S 2G .9200	2	YSON, MAUREEN 709 HIAWATHA TRAIL FRANKLIN LAKES, NJ 709 HIAWATHA TRAIL	07417 A40	469000 391700 860700	1638773	1638773 00	386455 386454 772909	421313 444551 865864	409694 409693 819387
1210 8.04 5910	.929 AC 2S F 2G .9290	2	DHUPAR, ADARSH & NISHA 706 MACKINAW TRAIL FRANKLIN LAKES, NJ 706 MACKINAW TRAIL	07417 A40	470800 516400 987200	1879629	1879629 00	443253 443253 886506	483234 509889 993123	469908 469907 939815
1210 8.05 5920	.961 AC F 2S 2G .9610	2	WITHARANE, ERIN L TRSTE 703 MACKINAW TRAIL FRANKLIN LAKES, NJ 703 MACKINAW TRAIL	07417 A40	477200 433200 910400	1733402	1733402 00	408770 408769 817539	445641 470222 915863	433351 433350 866701
1210 9 5930	1.655 F 2S 2G 1.6550	2	MARCHITTO ALFRED J & CARMELA J 706 HIAWATHA TRAIL FRANKLIN LAKES, NJ 706 HIAWATHA TRAIL	07417 A40	550500 429000 979500	1864968	1864968 00	439796 439795 879591	479466 505911 985377	466242 466242 932484
1210 9.01 00000647	1.02 AC F 2S 2G 1.0200	2	LOHMAN, DAVID & RACHEL 884 PUEBLO DR FRANKLIN LAKES, NJ 884 PUEBLO DRIVE	00660 07417 A40	487000 758700 1245700	2371813	2371813 00	559320 559319 1118639	609770 643404 1253174	592954 592953 1185907
1210 9.02 5980	1.23 AC F 1S 2G 1.2300	2	ARAZ, ARA & ALINE 876 PUEBLO DR FRANKLIN LAKES, NJ 876 PUEBLO DRIVE	00672 07417 A40	508000 2141300 2649300	5044267	5044267 00	1189536 1189536 2379072	1296832 1368363 2665195	1261067 1261067 2522134
1210 9.03 5990	.94 AC F G2 1S .9400	2	LEVINE, PETER & GOETSCHIUS, ALLYSON 868 PUEBLO DR FRANKLIN LAKES, NJ 868 PUEBLO DRIVE	07417 A40	473000 1522000 1995000	3798480	3798480 00	895755 895755 1791510	976553 1030417 2006970	949620 949620 1899240
1210 9.04 6000	1.731 1.7310	2	MCPARTLAND, KENNETH & KIM 860 PUEBLO DR FRANKLIN LAKES, NJ 860 PUEBLO DRIVE	07417 A40	530200 1618600 2148800	4091315	4091315 00	964812 964811 1929623	1051838 1109854 2161692	1022829 1022829 2045658
1210 9.05 6010	1.427 AC F 2S 2G 1.4270	2	FARRELL, WARREN C. & GIANNA 854 PUEBLO DRIVE FRANKLIN LAKES, NJ 854 PUEBLO DRIVE	07417 A40	527700 300900 828600	1577654 V1	1577654 -25000 1552654	365792 365791 731583	399350 421721 821071	388164 388163 776327

17172500

32696439

00

25000

32671439

15408408

17263031

16335722

Block No. Lot No. Qualification Account No.	Land Dimensions Building Description Additional Lots Acreage	Prop. Class	Owner's Name Address City State Property Location	Billing Code Zip Code	Land Improvement Exemption Net Total	2025 Property Tax Special Dist	2025 Total Tax Deduction Net Tax	Amt.Billed 2025 1st Q 2nd Q Total	2nd Half 2025 3rd Q 4th Q Total	Preliminary 2026 Tax 1st Q 2nd Q Total
1210 12 6040	.918 AC F 2S 2G .9180	2	BJORKLAND GEORGE & MICHELINA 933 DOGWOOD TRAIL FRANKLIN LAKES, NJ 933 DOGWOOD TRAIL	07417 A40	468600 217000 685600	1305382	V1 1305382 -25000 1280382	301585 301584 603169	329351 347862 677213	320096 320095 640191
1210 13 6050	.75 AC 2SG3CG .7500	2	FOMCHENKO, STEVEN & LISA 937 DOGWOOD TRAIL FRANKLIN LAKES, NJ 937 DOGWOOD TRAIL	07417 A40	435000 686400 1121400	2135146	2135146 00 2135146	503509 503508 1007017	548926 579203 1128129	533787 533786 1067573
1210 15 6060	.9382 AC FG11S .9382	2	MANFREDI, ALFRED A & SARA J 947 DOGWOOD TRAIL FRANKLIN LAKES, NJ 947 DOGWOOD TRAIL	07417 A40	472600 137500 610100	1161630	V1 1161630 -25000 1136630	267685 267685 535370	292394 308866 601260	284158 284157 568315
1210 15.01 6070	1.038 AC F1S 1.0380	2	VOLKOV, DMITRIY & LYUDMILA 951 DOGWOOD TRAIL FRANKLIN LAKES, NJ 951 DOGWOOD TRAIL	00660 07417 A40	488800 1391100 1879900	3579330	3579330 00 3579330	844075 844075 1688150	920211 970969 1891180	894833 894832 1789665
1210 15.02 6080	.9222 AC 2S F 2G .9222	2	SAUTER, EDITH 239 OTTOWA LANE FRANKLIN LAKES, NJ 239 OTTOWA LANE	07417 A40	469400 634000 1103400	2100874	2100874 00 2100874	495427 495426 990853	540115 569906 1110021	525219 525218 1050437
1210 15.03 6090	.9565 AC F 2S 2G .9565	2	KELLY, JOSEPH F & GAIL A 229 OTTOWA LANE FRANKLIN LAKES, NJ 229 OTTOWA LANE	07417 A40	476200 359200 835400	1590602	1590602 00 1590602	375095 375094 750189	408929 431484 840413	397651 397650 795301
1210 15.04 6100	.9268 AC F 2S 2G .9268	2	PHILLIPS, JOHN & EVANGELIA 219 OTTOWA LANE FRANKLIN LAKES, NJ 219 OTTOWA LANE	02640 07417 A40	470400 473800 944200	1797757	1797757 00 1797757	423946 423946 847892	462186 487679 949865	449440 449439 898879
1210 15.05 6110	.935 AC F 1S 2G .9350	2	LIMA CARLOS A & DIANE L 209 OTTOWA LANE FRANKLIN LAKES, NJ 209 OTTOWA LANE	00660 07417 A40	472000 230700 702700	1337941	1337941 00 1337941	315513 315512 631025	343972 362944 706916	334486 334485 668971
1210.01 9 5940	1.38 AC 2SF2G 1.3800	2	CLARK, ROBERT J. & MARY ANNE 885 PUEBLO DRIVE FRANKLIN LAKES, NJ 885 PUEBLO DRIVE	06225 07417 A40	523000 425900 948900	1806706	1806706 00 1806706	426056 426056 852112	464487 490107 954594	451677 451676 903353
1210.01 9.01 5950	1.33 AC FG21S 1.3300	2	WISSING, WILLIAM EDSON 877 PUEBLO DRIVE FRANKLIN LAKES, NJ 877 PUEBLO DRIVE	07417 A40	518000 268200 786200	1496925	1496925 00 1496925	353004 353004 706008	384845 406072 790917	374232 374231 748463
1210.01 9.02 5960	1.03 AC FG21S 1.0300	2	MAAS, DAVID & MARATA 869 PUEBLO DRIVE FRANKLIN LAKES, NJ 869 PUEBLO DRIVE	07417 A40	488000 246300 734300	1398107	1398107 00 1398107	329701 329701 659402	359440 379265 738705	349527 349527 699054
1210.01 10 6020	1.24 AC 983 DOGWOOD TRAIL FRANKLIN LAKES, NJ 983 DOGWOOD TRAIL	2	BLACK, MICHAEL & AMANDA 983 DOGWOOD TRAIL FRANKLIN LAKES, NJ 983 DOGWOOD TRAIL	07417 A40	509000 1342700 1851700	3525637	3525637 00 3525637	831414 831413 1662827	906407 956403 1862810	881410 881409 1762819
1210.01 10.01 6030	1.41 AC FG21S 1.4100	2	CHELARU, VALENTIN & DANIELA E 995 DOGWOOD TR FRANKLIN LAKES, NJ 995 DOGWOOD TRAIL	07417 A40	526000 423800 949800	1808419	1808419 00 1808419	426461 426460 852921	464927 490571 955498	452105 452105 904210
1211 1 6120	.94 AC FG21S .9400	2	CHERICHELLA JOSEPH J & ANTONIA 927 COLONIAL ROAD FRANKLIN LAKES, NJ 927 COLONIAL ROAD	07417 A40	425700 222000 647700	1233221	V1 1233221 -25000 1208221	284568 284567 569135	310799 328287 639086	302056 302055 604111

13801300

26277677

00

75000

26202677

12356070

13846607

13101342



Block No. Lot No. Qualification Account No.	Land Dimensions Building Description Additional Lots Acreage	Prop. Class	Owner's Name Address City State Property Location	Billing Code Zip Code	Land Improvement Exemption Net Total	2025 Property Tax Special Dist	2025 Total Tax Deduction Net Tax	Amt.Billed 2025 1st Q 2nd Q Total	2nd Half 2025 3rd Q 4th Q Total	Preliminary 2026 Tax 1st Q 2nd Q Total
1211 1.01 6130	1.10 AC F 2S 3G 1.1000	2	ROSIN, HENRY D & NANCY P 1059 DOGWOOD TRAIL FRANKLIN LAKES, NJ 1059 DOGWOOD TRAIL	00660 07417 A40	495000 532100 1027100	1955598	1955598 00 1955598	461168 461168 922336	502766 530496 1033262	488900 488899 977799
1211 1.02 6140	1.10 AC FG21S 1.1000	2	NAPOLITANO, JAMES & ANTOINETTE 1051 DOGWOOD TRAIL FRANKLIN LAKES, NJ 1051 DOGWOOD TRAIL	07417 A40	495000 788600 1283600	2443974	2443974 00 2443974	576337 576336 1152673	628322 662979 1291301	610994 610993 1221987
1211 1.03 6150	1.10 AC FG22S 1.1000	2	MELLAS, DEAN & DENISE OCASIO 1043 DOGWOOD TRAIL FRANKLIN LAKES, NJ 1043 DOGWOOD TRAIL	07417 A40	495000 299200 794200	1512157	1512157 00 1512157	356596 356596 713192	388761 410204 798965	378040 378039 756079
1211 1.04 6160	1.10 AC F 2S 2G 1.1000	2	SEIBEL, ARTHUR M & ROSALIE F 1035 DOGWOOD TRAIL FRANKLIN LAKES, NJ 1035 DOGWOOD TRAIL	07417 A40	495000 296400 791400	1506826	1506826 00 1506826	355339 355338 710677	387391 408758 796149	376707 376706 753413
1211 1.05 6170	1.10 AC FG22S 1.1000	2	MANDAS, CHRISTOPHER & JANELLE 1027 DOGWOOD TRAIL FRANKLIN LAKES, NJ 1027 DOGWOOD TRAIL	07417 A40	495000 229000 724000	1378496	1378496 00 1378496	325076 325076 650152	354398 373946 728344	344624 344624 689248
1211 1.06 6180	1.16 AC FG22S 1.1600	2	JESSOURIAN, JACK SEVAN & MARILYN A. 1019 DOGWOOD TRAIL FRANKLIN LAKES, NJ 1019 DOGWOOD TRAIL	07417 A40	501000 208000 709000	1349936	1349936 00 1349936	318341 318341 636682	347056 366198 713254	337484 337484 674968
1211 1.07 672	.94 AC FG22S .9400	2	SCHER, DANIEL & DARYL 1011 DOGWOOD TRAIL FRANKLIN LAKES, NJ 1011 DOGWOOD TRAIL	07417 A40	473000 1237500 1710500	3256792	3256792 00 3256792	768015 768014 1536029	837290 883473 1720763	814198 814198 1628396
1211 1.08 6200	.93 AC 1.08 .9300	2	THOMAS, PHILIP & KRISTEN 1003 DOGWOOD TRAIL FRANKLIN LAKES, NJ 1003 DOGWOOD TRAIL	07417 A40	471000 1321900 1792900	3413682	3413682 00 3413682	805012 805012 1610024	877625 926033 1803658	853421 853420 1706841
1211 2 6210	.945 AC CBG21S .9450	2	ABDULLA, ALI A 919 COLONIAL ROAD FRANKLIN LAKES, NJ 919 COLONIAL ROAD	07417 A40	426600 414400 841000	1601264	1601264 00 1601264	377609 377609 755218	411670 434376 846046	400316 400316 800632
1211 2.01 6220	.918 AC FBG21S .9180	2	AHMED, VAQAR & SULTAN, ANITA 212 MULBERRY WAY FRANKLIN LAKES, NJ 212 MULBERRY WAY	07417 A40	468600 908100 1376700	2621237	2621237 00 2621237	618139 618138 1236277	673895 711065 1384960	655310 655309 1310619
1211 2.02 6230	.918 AC FG21S .9180	2	MORGENSHTERN, ESTEE TRSTE 220 MULBERRY WAY FRANKLIN LAKES, NJ 220 MULBERRY WAY	07417 A40	468600 2187100 2655700	5056453	5056453 00 5056453	1192410 1192409 2384819	1299965 1371669 2671634	1264114 1264113 2528227
1211 2.03 6240	.918 AC FBG21S .9180	2	DELLA VECCHIA CAMPBELL, MAUREEN 4 ADELE COURT RED BANK, NJ 228 MULBERRY WAY	07701 A40	468600 122400 591000	1125264	1125264 00 1125264	265359 265359 530718	289295 305251 594546	281316 281316 562632
1211 2.04 6250	.918 AC FG21S .9180	2	MARTIN, JOHN F & KATHRYN M 236 MULBERRY WAY FRANKLIN LAKES, NJ 236 MULBERRY WAY	07417 A40	468600 147500 616100	1173054	1173054 00 1173054	276629 276629 553258	301581 318215 619796	293264 293263 586527
1211 2.05 6260	.918 AC FBG21S .9180	2	LAZAN, STEVEN B & LORI BETH 244 MULBERRY WAY FRANKLIN LAKES, NJ 244 MULBERRY WAY	07417 A40	468600 892100 1360700	2590773	2590773 00 2590773	610955 610954 1221909	666063 702801 1368864	647694 647693 1295387

16273900

30985506

00

00

30985506

14613964

16371542

15492755

Block No. Lot No. Qualification Account No.	Land Dimensions Building Description Additional Lots Acreage	Prop. Class	Owner's Name Address City State Property Location	Billing Code Zip Code	Land Improvement Exemption Net Total	2025 Property Tax Special Dist	2025 Total Tax Deduction Net Tax	Amt.Billed 2025 1st Q 2nd Q Total	2nd Half 2025 3rd Q 4th Q Total	Preliminary 2026 Tax 1st Q 2nd Q Total
1211 2.06 6270	.937 AC FBG21S .9370	2	TANTAWI, MOHAMED & MAHNAZ 252 MULBERRY WAY FRANKLIN LAKES, NJ 252 MULBERRY WAY	07417 A40	472400 1339600 1812000	3450048	3450048 00 3450048	813588 813588 1627176	886974 935898 1822872	862512 862512 1725024
1211 3.04 6320	.930 AC FG21S .9300	2	JESSOURIAN, ARLENE 241 MULBERRY WAY FRANKLIN LAKES, NJ 241 MULBERRY WAY	07417 A40	471000 189800 660800	1258163	1258163 00 1258163	296700 296699 593399	323462 341302 664764	314541 314541 629082
1211 3.05 6330	.937 AC FG22S .9370	1	MOLLO, DAVID & VALERIE 249 MULBERRY WAY FRANKLIN LAKES, NJ 249 MULBERRY WAY	07417 A40	472400 0 472400	899450	899450 00 899450	212108 212107 424215	231240 243995 475235	224863 224862 449725
1211 3.06 6340	.2AC .2000	1	MEYERS, DONALD J 305 NICHOLAS CT FRANKLIN LAKES, NJ MULBERRY WAY	07417 A40	10000 0 10000	19040	19040 00 19040	4490 4490 8980	4895 5165 10060	4760 4760 9520
1211.01 3 6280	.923 AC. 1SF2CG .9230	2	MC LAUGHLIN, MARTIN J & MARIA L 205 MULBERRY WAY FRANKLIN LAKES, NJ 205 MULBERRY WAY	07417 A40	446100 1369800 1815900	3457474	3457474 00 3457474	815339 815339 1630678	888883 937913 1826796	864369 864368 1728737
1211.01 3.01 6290	.930 AC. 1CF2CG .9300	2	BURCHILL, JOHN & NANCY & ERIN 269 TORTOISE LANE FRANKLIN LAKES, NJ 215 MULBERRY WAY	07417 A40	471000 198000 669000	1273776	1273776 00 1273776	300381 300381 600762	327476 345538 673014	318444 318444 636888
1211.01 3.02 6300	.930 AC. 2SF2CG .9300	2	LAGUARDIA, KENNETH D. & LEA K. 225 MULBERRY WAY FRANKLIN LAKES, NJ 225 MULBERRY WAY	07417 A40	471000 979000 1450000	2760800	2760800 00 2760800	651050 651050 1302100	709775 748925 1458700	690200 690200 1380400
1211.01 3.03 6310	.930 AC. 2SF2CG .9300	2	CALDIERO, MICHAEL J. & PATRICIA 231 MULBERRY WAY FRANKLIN LAKES, NJ 231 MULBERRY WAY	07417 A40	471000 304700 775700	1476933	1476933 00 1476933	348290 348289 696579	379705 400649 780354	369234 369233 738467
1301 1.01 6360	1.00 AC F 1S 2G 1.0000	2	CARTER, ROBERT L. & CLAIRE L. 737 MCCOY ROAD FRANKLIN LAKES, NJ 737 MCCOY ROAD	07417 A40	375000 171400 546400	1040346	1040346 V1 -25000 1015346	239084 239083 478167	261213 275966 537179	253837 253836 507673
1301 1.02 6365	1.31AC 1.3100	2	MAMAH, CHRISTIAN & JUDITH 738 MCCOY RD FRANKLIN LAKES, NJ 738 MCCOY ROAD	07417 A40	481000 509000 990000	1884960	1884960 00 1884960	444510 444510 889020	484605 511335 995940	471240 471240 942480
1301 1.03 6366	1.08AC 1.0800	2	RYAN, JOSEPH B. JR & LILLIAN W. 740 MCCOY ROAD FRANKLIN LAKES, NJ 740 MCCOY ROAD	07417 A40	458000 789400 1247400	2375050	2375050 00 2375050	560083 560082 1120165	610603 644282 1254885	593763 593762 1187525
1301 1.04 6367	.99AC .9900	2	RIOTTO, CHARLES J 742 MCCOY RD FRANKLIN LAKES, NJ 742 MCCOY ROAD	07417 A40	448000 768000 1216000	2315264	2315264 00 2315264	545984 545984 1091968	595232 628064 1223296	578816 578816 1157632
1301 1.05 6368	1.96AC 1.9600	2	JES 260 TERRACE ROAD LLC 744 MCCOY ROADT FRANKLIN LAKES, NJ 744 MCCOY ROAD	07417 A40	546000 854000 1400000	2665600	2665600 00 2665600	628600 628600 1257200	685300 723100 1408400	666400 666400 1332800
1301 2 6440	.46 AC CB1S .4600	2	MCBRIDE (ETAL), DANIEL P 729 MCCOY RD FRANKLIN LAKES, NJ 729 MCCOY ROAD	07417 A40	267000 400100 667100	1270158	1270158 00 1270158	299528 299528 599056	326546 344556 671102	317540 317539 635079

13732700

26147062

00

25000

26122062

12319465

13802597

13061032

Block No. Lot No. Qualification Account No.	Land Dimensions Building Description Additional Lots Acreage	Prop. Class	Owner's Name Address City State Property Location	Billing Code Zip Code	Land Improvement Exemption Net Total	2025 Property Tax Special Dist	2025 Total Tax Deduction Net Tax	Amt.Billed 2025 1st Q 2nd Q Total	2nd Half 2025 3rd Q 4th Q Total	Preliminary 2026 Tax 1st Q 2nd Q Total
1301 2.01 6380	1.55 AC CB 2S 2G 1.5500	2	AMAISSSE, GEORGE & MARIA 725 MCCOY ROAD FRANKLIN LAKES, NJ 725 MCCOY ROAD	07417 A40	408500 191500 600000	1142400	1142400 00	269400 269400	293700 309900	285600 285600
1301 2.02 6430	1.04 AC F 1S 2G 1.0400	2	BOCHET WILLIAM C & BARBARA A 721 MCCOY RD FRANKLIN LAKES, NJ 721 MCCOY ROAD	07417 A40	379000 169400 548400	1044154	1044154 -25000 1019154	239982 239981	262192 276999	254789 254788
1301 2.03 6370	1.40 AC F 1S 1G 1.4000	2	VUKA (ETAL), VLADIMIR 715 MCCOY RD FRANKLIN LAKES, NJ 715 MCCOY ROAD	07417 A40	374000 1000 375000	714000	714000 00	168375 168375	183563 193687	178500 178500
1301 2.04 6390	1.74 AC CBG21S 1.7400	2	BAKER, LINDA C 712 COLONIAL RD FRANKLIN LAKES, NJ 712 COLONIAL ROAD	07417 A40	462200 120000 582200	1108509	1108509 00	261408 261408	284987 300706	277128 277127
1301 2.05 6400	1.63 AC F1S 1.6300	2	VIVONA, RICKEY D ETAL 865 SUMMIT AVENUE FRANKLIN LAKES, NJ 718 COLONIAL ROAD	07417 A40	529200 128300 657500	1251880	1251880 00	295218 295217	321847 339598	312970 312970
1301 2.07 6420	.94 AC F2S .9400	2	VIERHEILIG, KURT & KIM 732 COLONIAL RD FRANKLIN LAKES, NJ 732 COLONIAL ROAD	07417 A40	294000 501200 795200	1514061	1514061 00	357045 357045	389250 410721	378516 378515
1301 3.01 6410	4.52AC 2S 4.5200	2	ZHANG, HENRY ZHENG 730 COLONIAL RD FRANKLIN LAKES, NJ 730 COLONIAL ROAD	07417 A40	500300 389200 889500	1693608	1693608 00	399386 399385	435411 459426	423402 423402
1301 4 6460	.4AC F2S .4000	2	HACKETT, LIA 236 OLDWOODS ROAD FRANKLIN LAKES, NJ 716 COLONIAL ROAD	07417 A40	337500 110200 447700	852421	852421 00	201018 201017	219149 231237	213106 213105
1301 6 6480	1.09 AC FG22S 1.0900	2	HOLMGREN, STEVE & CATHERINE 702 COLONIAL ROAD FRANKLIN LAKES, NJ 702 COLONIAL ROAD	07410 A40	345600 351300 696900	1326898	1326898 00	312908 312908	341133 359949	331725 331724
1301 7 6490	1.3AC FG21S 1.3000	2	SALVATO, JAMES L. 9939 TIMBER CREEK WAY PALM BEACH GARDENS, FL 710 COLONIAL ROAD	33412 A40	499500 256400 755900	1439234	1439234 00	339399 339399	370013 390423	359809 359808
1302 1 6510	.934 AC F 1S 2G .9340	2	VAN BROEKHOVEN (TRUSTEE/ETAL) 748 MCCOY RD FRANKLIN LAKES, NJ 748 MCCOY ROAD	07417 A40	416800 43800 460600	876982	876982 00	206810 206809	225464 237899	219246 219245
1302 1.01 6500	.94 AC F 1S 2G .9400	2	SEDA JR, DAVID & JULIE 750 MCCOY ROAD FRANKLIN LAKES, NJ 750 MCCOY ROAD	07417 A40	438000 188200 626200	1192285	1192285 00	281164 281164	306525 323432	298072 298071
1302 1.02 6520	.525 AC 2SB2CG .5250	2	MCCLURE, WILLIAM R. & KATHY A. 746 MCCOY ROAD FRANKLIN LAKES, NJ 746 MCCOY ROAD	07417 A40	337300 415700 753000	1433712	1433712 00	338097 338097	368594 388924	358428 358428
1302 2 6530	.83 AC F 1S 2G .8300	2	MUSCI, LAWRENCE A. JR. & GELSOMINA 760 MCCOY RD FRANKLIN LAKES, NJ 760 MCCOY ROAD	07417 A40	416000 183200 599200	1140877	1140877 00	269041 269041	293308 309487	285220 285219

8787300

16731021

00

25000

16706021

7878497

8827524

8353013

Block No. Lot No. Qualification Account No.	Land Dimensions Building Description Additional Lots Acreage	Prop. Class	Owner's Name Address City State Property Location	Billing Code Zip Code	Land Improvement Exemption Net Total	2025 Property Tax Special Dist	2025 Total Tax Deduction Net Tax	Amt.Billed 2025 1st Q 2nd Q Total	2nd Half 2025 3rd Q 4th Q Total	Preliminary 2026 Tax 1st Q 2nd Q Total
1302 3 6540	.86 AC F 1S 2G .8600	2	KA0, BETTY 621 MOUNTAIN ROAD KINNELON, NJ 754 MCCOY ROAD	07405 A40	422000 48000 470000	894880	894880 00	211030 211030	230065 242755	223720 223720
1302 3.01 6660	1.09 AC 2S F 2G 1.0900	2	GUGLBERGER, ANNELIES 300 VALLEY VIEW DRIVE FRANKLIN LAKES, NJ 300 VALLEY VIEW DRIVE	07417 A40	459000 365900 824900	1570610	1570610 00	370380 370380	403789 426061	392653 392652
1302 3.02 6650	.95 AC .9500	2	FRIEDMAN STEVEN S & LAUREN J 308 VALLEY VIEW DRIVE NO FRANKLIN LAKES, NJ 308 VALLEY VIEW DRIVE	07417 A40	440000 357700 797700	1518821	1518821 00	358168 358167	390474 412012	379706 379705
1302 3.03 00000711	1.08 AC 1S F 2G 1.0800	2	BALLAN, MICHAEL & MICHELE 316 VALLEY VIEW DR FRANKLIN LAKES, NJ 316 VALLEY VIEW DRIVE	00660 07417 A40	458000 198900 656900	1250738	1250738 00	294948 294948	321553 339289	312685 312684
1302 3.04 6630	1.60 AC F 2S 3G 1.6000	2	MARIANI, SCOTT J. & KATHLEEN S. 324 N. VALLEY VIEW DRIVE FRANKLIN LAKES, NJ 324 VALLEY VIEW DRIVE	00660 07417 A40	510000 404200 914200	1740637	1740637 00	410476 410476	447501 472184	435160 435159
1302 3.05 6620	1.51 AC F 2S 2G 1.5100	2	332 VALLEY VIEW DR LLC PO BOX 39 WYCKOFF, NJ 332 VALLEY VIEW DRIVE	07481 A40	501000 380700 881700	1678757	1678757 00	395884 395883	431592 455398	419690 419689
1302 3.06 6610	1.09 AC 1.0900	2	MOSKAL, RICHARD W & JOYCE A 340 VALLEY VIEW DRIVE FRANKLIN LAKES, NJ 340 VALLEY VIEW DRIVE	07417 A40	459000 296100 755100	1437710 V1	1437710 -25000	332790 332790	363372 383758	353178 353177
1302 3.07 6600	1.11 AC 2S F 2G 1.1100	2	WILLIAMS, PATRICK & SARA 350 VALLEY VIEW DRIVE FRANKLIN LAKES, NJ 350 VALLEY VIEW DRIVE	07417 A40	416100 174200 590300	1123931	1123931 00	265045 265045	288952 304889	280983 280983
1302 3.08 6590	1.36 AC 1.3600	2	LUBOW HAROLD W & RYNA 339 VALLEY VIEW DRIVE FRANKLIN LAKES, NJ 339 VALLEY VIEW DRIVE	07417 A40	461700 409600 871300	1658955 V1	1658955 -25000	384964 384964	420251 443776	408489 408489
1302 3.09 00000717	1.16 AC 1.1600	2	GERDEMAN, AARON JOHN & TRICIA F 327 VALLEY VIEW DR FRANKLIN LAKES, NJ 327 VALLEY VIEW DRIVE	07417 A40	466000 477100 943100	1795662	1795662 00	423452 423452	461648 487110	448916 448915
1302 3.10 718	1.10 AC F 2S 2G 1.1000	2	DESFOSSES, C & MELISSA CHISM 315 VALLEY DR NORTH FRANKLIN LAKES, NJ 315 VALLEY VIEW DRIVE	00660 07417	460000 385000 845000	1608880	1608880 00	379405 379405	413628 436442	402220 402220
1302 3.11 6560	.99 AC .9900	2	KRANTZ, JOSH & HEIDI 307 VALLEY VIEW DRIVE FRANKLIN LAKES, NJ 307 VALLEY VIEW DRIVE	07417 A40	448000 302400 750400	1428762	1428762 00	336930 336929	367321 387582	357191 357190
1302 3.12 6550	1.53 AC 2S F 2G 1.5300	2	HOLUP, JOHN & JANET 206 VALLEY VIEW DR FRANKLIN LAKES, NJ 206 VALLEY VIEW DRIVE	07417 A40	503000 268700 771700	1469317	1469317 00	346494 346493	377747 398583	367330 367329
1302.01 3 6710	.92 AC FG21S .9200	2	DONAGHY, CELESTINE & MARY 772 COLONIAL ROAD FRANKLIN LAKES, NJ 772 COLONIAL ROAD	07417 A40	390600 1013600 1404200	2673597	2673597 00	630486 630486	687356 725269	668400 668399



Block No. Lot No. Qualification Account No.	Land Dimensions Building Description Additional Lots Acreage	Prop. Class	Owner's Name Address City State Property Location	Billing Code Zip Code	Land Improvement Exemption Net Total	2025 Property Tax Special Dist	2025 Total Tax Deduction Net Tax	Amt.Billed 2025 1st Q 2nd Q Total	2nd Half 2025 3rd Q 4th Q Total	Preliminary 2026 Tax 1st Q 2nd Q Total
1302.01 3.01 00000722	.92 AC FG22S .9200	2	KURZYNA, JERZY & BEATA 780 COLONIAL RD FRANKLIN LAKES, NJ 780 COLONIAL ROAD	07417 A40	390600 121400 512000	974848	974848 00 974848	229888 229888 459776	250624 264448 515072	243712 243712 487424
1302.01 3.02 6690	.96 AC FG21S .9600	2	BLACKWELL, LEON L. & PATRICIA A. 788 COLONIAL ROAD FRANKLIN LAKES, NJ 788 COLONIAL ROAD	07417 A40	397800 196300 594100	1131166 V1	1131166 -25000 1106166	260501 260501 521002	284562 300602 585164	276542 276541 553083
1302.01 3.03 6680	.94 AC FG21S .9400	2	FEROZ, AHMADULA & YUNNY Y 796 COLONIAL RD FRANKLIN LAKES, NJ 796 COLONIAL ROAD	07417 A40	394200 182600 576800	1098227	1098227 00 1098227	258984 258983 517967	282344 297916 580260	274557 274557 549114
1302.01 3.04 6670	1.01 AC FG21S 1.0100	2	MATESIC, JEANETTE 804 MCCOY RD FRANKLIN LAKES, NJ 804 MCCOY ROAD	07417 A40	428500 447700 876200	1668285	1668285 00 1668285	393414 393414 786828	428900 452557 881457	417072 417071 834143
1302.02 3 6850	1.34 AC FG21S 1.3400	2	STERLING DAILEY, FELIX G & KAREN 738 COLONIAL RD FRANKLIN LAKES, NJ 738 COLONIAL ROAD	02640 07417 A40	348500 1833300 2181800	4154147	4154147 00 4154147	979629 979628 1959257	1067991 1126899 2194890	1038537 1038537 2077074
1302.02 3.01 6840	.92 AC FG21S .9200	2	CHRISTOPOULOS, JAMES & MICHELE 746 COLONIAL RD FRANKLIN LAKES, NJ 746 COLONIAL ROAD	00672 07417 A40	390600 235100 625700	1191333	1191333 00 1191333	280940 280939 561879	306280 323174 629454	297834 297833 595667
1302.02 3.02 6830	.92 AC FG21S .9200	2	ZIMMERMANN, WM & MICHELLE 754 COLONIAL ROAD FRANKLIN LAKES, NJ 754 COLONIAL ROAD	07417 A40	390600 122800 513400	977514	977514 00 977514	230517 230516 461033	251310 265171 516481	244379 244378 488757
1302.02 3.03 6820	.92 AC ISF2G .9200	2	SAENZ, FERNANDO 762 COLONIAL ROAD FRANKLIN LAKES, NJ 762 COLONIAL ROAD	00660 07417 A40	390600 193100 583700	1111365	1111365 00 1111365	262082 262081 524163	285721 301481 587202	277842 277841 555683
1302.03 3 6810	.92 AC F 2S 2G .9200	2	766 MCCOY ROAD CO 766 MCCOY RD FRANKLIN LAKES, NJ 766 MCCOY ROAD	07417 A40	434000 228400 662400	1261210	1261210 00 1261210	297418 297417 594835	324245 342130 666375	315303 315302 630605
1302.03 3.01 6800	.92 AC F 1S 2G .9200	2	PARISI, STEVEN P & ALLISON 772 MCCOY RD FRANKLIN LAKES, NJ 772 MCCOY ROAD	07417 A40	434000 309300 743300	1415243	1415243 00 1415243	333742 333742 667484	363845 383914 747759	353811 353811 707622
1302.03 3.02 6770	.92 AC FG21S .9200	2	JANIGA, EDWARD & LISA G. 778 MCCOY ROAD FRANKLIN LAKES, NJ 778 MCCOY ROAD	02640 07417 A40	434000 195900 629900	1199330	1199330 00 1199330	282825 282825 565650	308336 325344 633680	299833 299832 599665
1302.03 3.03 6760	.92 AC FG21S .9200	2	ASSICURATO, JOSEPH & GEMMA 786 MCCOY ROAD FRANKLIN LAKES, NJ 786 MCCOY ROAD	07417 A40	434000 172800 606800	1155347	1155347 00 1155347	272454 272453 544907	297029 313411 610440	288837 288837 577674
1302.03 3.04 6750	.98 AC FG21S .9800	2	SHAH, VINAY R & BINA V 796 MCCOY ROAD FRANKLIN LAKES, NJ 796 MCCOY ROAD	07417 A40	446000 1530900 1976900	3764018	3764018 00 3764018	887628 887628 1775256	967693 1021069 1988762	941005 941004 1882009
1302.03 3.05 6780	1.12 AC FG22S 1.1200	2	BURNS, PATRICK J & EVA 230 VALLEY VIEW DR FRANKLIN LAKES, NJ 230 VALLEY VIEW DRIVE	00660 07417 A40	462000 235100 697100	1327278	1327278 00 1327278	312998 312998 625996	341231 360051 701282	331820 331819 663639

11780100

22429311

00

25000

22404311

10566033

11838278

11202159

Block No. Lot No. Qualification Account No.	Land Dimensions Building Description Additional Lots Acreage	Prop. Class	Owner's Name Address City State Property Location	Billing Code Zip Code	Land Improvement Exemption Net Total	2025 Property Tax Special Dist	2025 Total Tax Deduction Net Tax	Amt.Billed 2025 1st Q 2nd Q Total	2nd Half 2025 3rd Q 4th Q Total	Preliminary 2026 Tax 1st Q 2nd Q Total
1302.03 3.06 6790	.92 AC FG22S .9200	2	ROMANICK MALONE, ESTELLE A ETAL 238 VALLEY VIEW DR FRANKLIN LAKES, NJ 238 VALLEY VIEW DRIVE	07417 A40	434000 203300 637300	1213419	1213419 00 1213419	286148 286148 572296	311958 329165 641123	303355 303355 606710
1302.03 3.07 6740	1.264 AC FG21S 1.2640	2	WOLF, GERHARD & THERESA TRSTES 246 VALLEY VIEW DR FRANKLIN LAKES, NJ 246 VALLEY VIEW DRIVE	07417 A40	476400 148000 624400	1188858 V1	1188858 -25000 1163858	274106 274105 548211	299394 316253 615647	290965 290964 581929
1302.03 3.08 6730	1.13 AC FG22S 1.1300	2	CIFARELLI, PASQUALE 235 VALLEY VIEW DRIVE FRANKLIN LAKES, NJ 235 VALLEY VIEW DRIVE	07417 A40	463000 353100 816100	1553854	1553854 00 1553854	366430 366429 732859	399481 421514 820995	388464 388463 776927
1302.03 3.09 6720	1.04 AC FG21S 1.0400	2	MENDOLIA, JENNIFER & RICHARD 215 VALLEY VIEW DRIVE FRANKLIN LAKES, NJ 215 VALLEY VIEW DRIVE	07417 A40	454000 1210900 1664900	3169970	3169970 00 3169970	747540 747540 1495080	814969 859921 1674890	792493 792492 1584985
1303 1 7110	.16 AC .1600	1	KARLIN, ROSS P. & KAREN S. 747 MCCOY ROAD FRANKLIN LAKES, NJ 747 MCCOY ROAD	00660 07417 A40	32000 0 32000	60928	60928 00 60928	14368 14368 28736	15664 16528 32192	15232 15232 30464
1303 2 6860	.21 AC .2100	1	THACI, XHEVDET & JONIDA 30 ROTH AVE OAKLAND, NJ 228 ROTH AVENUE	07436 A40	42000 0 42000	79968	79968 00 79968	18858 18858 37716	20559 21693 42252	19992 19992 39984
1303 4 6990	.41 AC FG11S .4100	2	BLEY STEVEN J & LINETTE F 226 ROTH AVENUE FRANKLIN LAKES, NJ 226 ROTH AVENUE	07417 A40	315400 93000 408400	777594	777594 00 777594	183372 183371 366743	199912 210939 410851	194399 194398 388797
1303 5 7000	.64 AC FG21S .6400	2	TRYON, EDW W & BARBARA T C/O NOVAD 2401 NW 23RD STREET, #1A1 OKLAHOMA CITY, OK 224 ROTH AVENUE	73107 A40	378000 112900 490900	934674	934674 00 934674	220414 220414 440828	240296 253550 493846	233669 233668 467337
1303 6 7010	.95 AC FG11S .9500	2	TURNER, THOMAS & EPIFANO, S.A. 221 ROTH AVE FRANKLIN LAKES, NJ 221 ROTH AVENUE	00660 07417 A40	440000 136700 576700	1098037	1098037 00 1098037	258939 258938 517877	282295 297865 580160	274510 274509 549019
1303.01 2 7020	1.10 AC 1S F 2G 1.1000	2	HEXTER, DAVID M& VALDES, GREYSY E 779 MCCOY ROAD FRANKLIN LAKES, NJ 779 MCCOY ROAD	07417 A40	460000 243800 703800	1340035	1340035 00 1340035	316007 316006 632013	344510 363512 708022	335009 335009 670018
1303.01 3 7030	1.13 AC 1.1300	2	LASCARI VICTOR & NAOMA 844 WOODFIELD ROAD FRANKLIN LAKES, NJ 844 WOODFIELD ROAD	07417 A40	463000 269000 732000	1393728	1393728 00 1393728	328668 328668 657336	358314 378078 736392	348432 348432 696864
1303.01 4 7040	1.14 AC 1.1400	2	HALT PROPERTIES LLC 852 WOODFIELD RD FRANKLIN LAKES, NJ 852 WOODFIELD ROAD	07417 A40	464000 1111000 1575000	2998800	2998800 00 2998800	707175 707175 1414350	770963 813487 1584450	749700 749700 1499400
1303.01 5 7050	.94 AC F 2S 2G .9400	2	CURTIS, JOHN C & LAUREN 860 WOODFIELD ROAD FRANKLIN LAKES, NJ 860 WOODFIELD ROAD	07417 A40	438000 460100 898100	1709982	1709982 00 1709982	403247 403247 806494	439620 463868 903488	427496 427495 854991
1303.01 6 7060	1.48 AC F 2S 2G 1.4800	2	CHOI, KRYSTAL 759 MICHELE CT FRANKLIN LAKES, NJ 759 MICHELLE COURT	00660 07417 A40	498000 622500 1120500	2133432	2133432 00 2133432	503105 503104 1006209	548485 578738 1127223	533358 533358 1066716

10322100

19653279

00

25000

19628279

9256748

10371531

9814141

Block No. Lot No. Qualification Account No.	Land Dimensions Building Description Additional Lots Acreage	Prop. Class	Owner's Name Address City State Property Location	Billing Code Zip Code	Land Improvement Exemption Net Total	2025 Property Tax Special Dist	2025 Total Tax Deduction Net Tax	Amt.Billed 2025 1st Q 2nd Q Total	2nd Half 2025 3rd Q 4th Q Total	Preliminary 2026 Tax 1st Q 2nd Q Total
1303.01 7 7070	1.24 AC 2SF3CG 1.2400	2	LOIA, SCOTT & KIMBERLY & JACOB 758 MICHELE CT FRANKLIN LAKES, NJ 758 MICHELE COURT	07417 A40	474000 835500 1309500	2493288	2493288 00 2493288	587966 587965 1175931	641001 676356 1317357	623322 623322 1246644
1303.01 8 7080	.93 AC .9300	2	PABBA, PRAVEEN KUMAR & SUMATHY 868 WOODFIELD RD FRANKLIN LAKES, NJ 868 WOODFIELD ROAD	07417 A40	436000 448100 884100	1683326	1683326 00 1683326	386536 386535 773071	443193 467062 910255	420832 420831 841663
1303.01 9 7090	.96 AC 1S F 2G .9600	2	REDL, LINDA 767 MCCOY ROAD FRANKLIN LAKES, NJ 767 MCCOY ROAD	07417 A40	442000 158000 600000	1142400	1142400 00 1142400	269400 269400 538800	293700 309900 603600	285600 285600 571200
1303.01 10 7100	.95 AC F 2S 2G .9500	2	PFISTERER, DIETER & LINDA RIVELI 757 MCCOY ROAD FRANKLIN LAKES, NJ 757 MCCOY ROAD	07417 A40	440000 483400 923400	1758154	1758154 00 1758154	414607 414606 829213	452005 476936 928941	439539 439538 879077
1303.02 3 6870	.92 AC 2SFG2 .9200	2	HORNSTEIN (ETAL), JOSEPH 838 COLONIAL RD FRANKLIN LAKES, NJ 838 COLONIAL ROAD	07417 A40	390600 628700 1019300	1940747	1940747 00 1940747	457666 457666 915332	498947 526468 1025415	485187 485187 970374
1303.02 3.01 6880	1.01 AC F 2G 1S 1.0100	2	PERKINS, ARLEEN 830 COLONIAL RD FRANKLIN LAKES, NJ 830 COLONIAL ROAD	07417 A40	405900 159300 565200	1076141	1076141 00 1076141	253775 253775 507550	276665 291926 568591	269036 269035 538071
1303.02 3.02 6890	1.16 AC FG21S 1.1600	2	MARCHITELLI, CHRISTINE & BARBARA 822 COLONIAL RD FRANKLIN LAKES, NJ 822 COLONIAL ROAD	07417 A40	419400 388200 807600	1537670	1537670 00 1537670	362613 362612 725225	395320 417125 812445	384418 384417 768835
1303.02 3.03 6900	1.02 AC FG22S 1.0200	2	ROSENBLUM, MARC S. & TERRI L. 815 MCCOY ROAD FRANKLIN LAKES, NJ 815 MCCOY ROAD	07417 A40	429400 447500 876900	1669618	1669618 00 1669618	393728 393728 787456	429243 452919 882162	417405 417404 834809
1303.02 3.04 00000758	1.03 AC FG22S 1.0300	2	BASKINGER JR, GEORGE M & ROBIN A 797 MCCOY ROAD FRANKLIN LAKES, NJ 797 MCCOY ROAD	07417 A40	453000 397000 850000	1618400	1618400 00 1618400	381650 381650 763300	416075 439025 855100	404600 404600 809200
1303.02 3.05 6920	.96 AC F 1S 2G .9600	2	CHUCKA, DONALD G. & MARY V 789 MCCOY ROAD FRANKLIN LAKES, NJ 789 MCCOY ROAD	07417 A40	442000 215100 657100	1251118 v1	1251118 -25000 1226118	288788 288788 577576	315401 333141 648542	306530 306529 613059
1303.02 3.06 6930	.93 AC FG22S .9300	2	JOHNSON, ARTHUR E., JR & DENISE A. 843 MEADOW LANE FRANKLIN LAKES, NJ 843 MEADOW LANE	07417 A40	436000 221800 657800	1252451	1252451 00 1252451	295353 295352 590705	321993 339753 661746	313113 313113 626226
1303.02 3.07 6940	1.17 AC F 2S 4G 1.1700	2	DOUGHERTY, JOHN J & BARBARA 851 MEADOW LANE FRANKLIN LAKES, NJ 851 MEADOW LANE	07417 A40	467000 551600 1018600	1939414	1939414 00 1939414	457352 457351 914703	498605 526106 1024711	484854 484853 969707
1303.02 3.08 6950	.97 AC FG21S .9700	2	GABRIEL, ROBERT & LORNA 859 MEADOW LANE FRANKLIN LAKES, NJ 859 MEADOW LANE	07417 A40	444000 1053200 1497200	2850669	2850669 00 2850669	672243 672243 1344486	732879 773304 1506183	712668 712667 1425335
1303.02 3.09 6960	.94 AC FG22S .9400	2	STERN, BROOKE (OKOTH) 867 MEADOW LANE FRANKLIN LAKES, NJ 867 MEADOW LANE	07417 A40	438000 908000 1346000	2562784	2562784 00 2562784	604354 604354 1208708	658867 695209 1354076	640696 640696 1281392

Block No. Lot No. Qualification Account No.	Land Dimensions Building Description Additional Lots Acreage	Prop. Class	Owner's Name Address City State Property Location	Billing Code Zip Code	Land Improvement Exemption Net Total	2025 Property Tax Special Dist	2025 Total Tax Deduction Net Tax	Amt.Billed 2025 1st Q 2nd Q Total	2nd Half 2025 3rd Q 4th Q Total	Preliminary 2026 Tax 1st Q 2nd Q Total
1303.03 3 6970	1.45 AC FG31S 1.4500	2	FLOYD, JOSEPHINE 868 MEADOW LANE FRANKLIN LAKES, NJ 868 MEADOW LANE	07417 A40	495000 200200 695200	1323661	1323661 00 1323661	312145 312145 624290	340300 359071 699371	330916 330915 661831
1303.03 3.01 6980	1.02 AC F 1S 2G 1.0200	2	PASQUARIELLO, ROLAND & DANIELLE 860 MEADOW LANE FRANKLIN LAKES, NJ 860 MEADOW LANE	07417 A40	452000 355500 807500	1537480	1537480 00 1537480	362568 362567 725135	395272 417073 812345	384370 384370 768740
1304 1.01 00003781	.92 .9200	2	PIRRMAN, BARRRY & CHRISOULA 101 GREENFIELD HILL FRANKLIN LAKES, NJ 101 GREENFIELD HILL	01037 07417 A40	412300 990200 1402500	2670360	2670360 00 2670360	629723 629722 1259445	686524 724391 1410915	667590 667590 1335180
1304 1.02	.92 .9200	2	GRANATELL, PAUL & VOGELBACHER, ROBIN 102 GREENFIELD HILL FRANKLIN LAKES, NJ 102 GREENFIELD HILL	07417 A40	412300 819700 1232000	2345728	2345728 00 2345728	553168 553168 1106336	603064 636328 1239392	586432 586432 1172864
1304 1.03	.92 .9200	2	PETRILLO, ADAM & ELIZABETH 103 GREENFIELD HILL FRANKLIN LAKES, NJ 103 GREENFIELD HILL	07417 A40	434000 1708400 2142400	4079130	4079130 00 4079130	961938 961937 1923875	1048705 1106550 2155255	1019783 1019782 2039565
1304 1.04	.99 .9900	2	MILTENBERG, ANDREW & RUTKOWSKI, J 104 GREENFIELD HILL FRANKLIN LAKES, NJ 104 GREENFIELD HILL	07417 A40	448000 1677000 2125000	4046000	4046000 00 4046000	954125 954125 1908250	1040188 1097562 2137750	1011500 1011500 2023000
1304 1.05	.92 .9200	2	ALPEROVICH, KONSTANTIN & ELINA 105 GREENFIELD HILL FRANKLIN LAKES, NJ 105 GREENFIELD HILL	07417 A40	434000 1755000 2189000	4167856	4167856 00 4167856	982861 982861 1965722	1071516 1130618 2202134	1041964 1041964 2083928
1304 1.06 00003786	1.044 1.0440	2	VASSEGGI, MICHAEL & COURTNEY 106 GREENFIELD HILL FRANKLIN LAKES, NJ 106 GREENFIELD HILL	00660 07417 A40	454400 1404900 1859300	3540107	3540107 00 3540107	834826 834826 1669652	910127 960328 1870455	885027 885027 1770054
1304 2 7140	1.63 AC CBG22S 1.6300	2	DIAMANT, MARTIN & DILARA 709 KENNETH AVENUE SOUTH PLAINFIELD, NJ 745 COLONIAL ROAD	07080 A40	461700 1637800 2099500	3997448	3997448 00 3997448	942676 942675 1885351	1027706 1084391 2112097	999362 999362 1998724
1304 3 7150	.81 AC F2S .8100	2	WATKINS, MABEL A 755 COLONIAL ROAD FRANKLIN LAKES, NJ 755 COLONIAL ROAD	07417 A40	370800 130600 501400	954666 W1	954666 -25000 929666	218879 218878 437757	239186 252723 491909	232417 232416 464833
1304 4 7160	2.41 AC FG21S 2.4100	2	SEJI, QEMAL 761 COLONIAL RD FRANKLIN LAKES, NJ 761 COLONIAL ROAD	07417 A40	513500 1678600 2192100	4173758	4173758 00 4173758	984253 984253 1968506	1073033 1132219 2205252	1043440 1043439 2086879
1304 5 7170	1.50 AC FG11S 1.5000	2	EPHREM, YASMIN M.T. 765 COLONIAL RD FRANKLIN LAKES, NJ 765 COLONIAL ROAD	00660 07417 A40	450000 701500 1151500	2192456	2192456 00 2192456	517024 517023 1034047	563660 594749 1158409	548114 548114 1096228
1304 6 7180	1.53 AC 2SB3CG 1.5300	2	BRUSCO, GIANFRANCO & ADRIANA 771 COLONIAL ROAD FRANKLIN LAKES, NJ 771 COLONIAL ROAD	07417 A40	452700 632700 1085400	2066602	2066602 00 2066602	487345 487344 974689	531304 560609 1091913	516651 516650 1033301
1304 7 7190	11.73 AC B 11.7300	15A	FRANKLIN LAKES BOARD OF ED 490 PULIS AVE FRANKLIN LAKES, NJ 749 COLONIAL ROAD	07417 A40	*EXEMPT*	00	00 00 00	00 00 00	00 00 00	00 00 00

19482800

37095252

00

25000

37070252

17483055

19587197

18535127



Block No. Lot No. Qualification Account No.	Land Dimensions Building Description Additional Lots Acreage	Prop. Class	Owner's Name Address City State Property Location	Billing Code Zip Code	Land Improvement Exemption Net Total	2025 Property Tax Special Dist	2025 Total Tax Deduction Net Tax	Amt.Billed 2025 1st Q 2nd Q Total	2nd Half 2025 3rd Q 4th Q Total	Preliminary 2026 Tax 1st Q 2nd Q Total
1304 7.01 7200	.92 AC 1SBV 2G .9200	2	MICCIO, DANIEL B & ANNA MARIA 558 KIOWA DR FRANKLIN LAKES, NJ 558 KIOWA DRIVE	07417 A40	469000 216200 685200	1304621	1304621 00 1304621	307655 307655 615310	335405 353906 689311	326156 326155 652311
1304 7.02 7210	.92 AC 1SF 2G .9200	2	DEVENCENTIS, LAWRENCE & COLLEEN 550 KIOWA DR FRANKLIN LAKES, NJ 550 KIOWA DRIVE	02640 07417 A40	469000 268800 737800	1404771	1404771 00 1404771	331273 331272 662545	361153 381073 742226	351193 351193 702386
1304 7.03 7220	1.67 AC F G2 1S 1.6700	2	FAHIMI, MALGORZATA S 902 EWING AVENUE FRANKLIN LAKES, NJ 542 KIOWA DRIVE	07417 A40	552000 231600 783600	1491974	1491974 00 1491974	351837 351836 703673	383572 404729 788301	372994 372993 745987
1304 7.04 7230	1.03 AC 2SF 2G 1.0300	2	SIMKO, MARTIN J & CHARLOTTE 541 KIOWA DRIVE FRANKLIN LAKES, NJ 541 KIOWA DRIVE	07417 A40	488000 208900 696900	1326898 V1	1326898 -25000 1301898	306658 306658 613316	334883 353699 688582	325475 325474 650949
1304 7.05 7240	.98 AC 1SF 2G .9800	2	KWASNIAK, IWONA & JERZY 549 KIOWA DRIVE FRANKLIN LAKES, NJ 549 KIOWA DRIVE	07417 A40	481000 320700 801700	1526437	1526437 00 1526437	359964 359963 719927	392432 414078 806510	381610 381609 763219
1304 7.06 7250	1.00 AC 2SF 2G 1.0000	2	BREEN, THOMAS J. & ELIZABETH 557 KIOWA DRIVE FRANKLIN LAKES, NJ 557 KIOWA DRIVE	00660 07417 A40	485000 343300 828300	1577083	1577083 00 1577083	371907 371907 743814	405453 427816 833269	394271 394271 788542
1305 1 7260	.928 AC BG21S .9280	2	STRAZZA, MATTHEW R & MARY K 718 WOODED TRAIL FRANKLIN LAKES, NJ 718 WOODED TRAIL	07417 A40	413800 1186200 1600000	3046400	3046400 00 3046400	718400 718400 1436800	783200 826400 1609600	761600 761600 1523200
1305 1.01 7270	1.258 AC BVG21S 1.2580	2	SCHLOBOHM, GEORGIANA TRSTE 775 COLONIAL ROAD FRANKLIN LAKES, NJ 775 COLONIAL ROAD	07417 A40	428200 253800 682000	1298528	1298528 00 1298528	306218 306218 612436	333839 352253 686092	324632 324632 649264
1305 1.02 36050	.919AC 2SB3CG .9190	2	ZAMES, MATTHEW & JILL 727 WOODED TRAIL FRANKLIN LAKES, NJ 727 WOODED TRAIL	07417 A40	433800 1089000 1522800	2899411	2899411 00 2899411	683738 683737 1367475	745411 786525 1531936	724853 724853 1449706
1305 1.03 36070	.926AC 2SB3CG .9260	2	CLARKE, HARVEY & DONNA 726 WOODED TRAIL FRANKLIN LAKES, NJ 726 WOODED TRAIL	07417 A40	435200 1142000 1577200	3002989	3002989 00 3002989	708163 708163 1416326	772039 814624 1586663	750748 750747 1501495
1305 2 7280	3.28 AC FG22S 3.2800	2	VACCARI, STEVEN & KAREN 805 COLONIAL RD FRANKLIN LAKES, NJ 805 COLONIAL ROAD	07417 A40	552600 947400 1500000	2856000	2856000 00 2856000	673500 673500 1347000	734250 774750 1509000	714000 714000 1428000
1305 2.01 7290	3.18 AC BVG31S 3.1800	2	NADERI, FEREDOUN & MAHLAGHA 811 COLONIAL ROAD FRANKLIN LAKES, NJ 811 COLONIAL ROAD	07417 A40	548100 801900 1350000	2570400	2570400 00 2570400	606150 606150 1212300	660825 697275 1358100	642600 642600 1285200
1305 2.02 7300	2.10 AC F 1S 2G 2.1000	2	DIPIANO FAMILY REALTY LLC 789 COLONIAL RD FRANKLIN LAKES, NJ 789 COLONIAL ROAD	07417 A40	499500 2145400 2644900	5035890	5035890 00 5035890	1187560 1187560 2375120	1294679 1366091 2660770	1258973 1258972 2517945
1305 4 7330	2.15 AC 2SS3CG 2.1500	2	THOMA, ROBERT G. & PRISCILLA D. 835 COLONIAL ROAD FRANKLIN LAKES, NJ 835 COLONIAL ROAD	07417 A40	501800 1350200 1852000	3526208	3526208 00 3526208	831548 831548 1663096	906554 956558 1863112	881552 881552 1763104

17262400

32867610

00

25000

32842610

15489138

17353472

16421308

Block No. Lot No. Qualification Account No.	Land Dimensions Building Description Additional Lots Acreage	Prop. Class	Owner's Name Address City State Property Location	Billing Code Zip Code	Land Improvement Exemption Net Total	2025 Property Tax Special Dist	2025 Total Tax Deduction Net Tax	Amt.Billed 2025 1st Q 2nd Q Total	2nd Half 2025 3rd Q 4th Q Total	Preliminary 2026 Tax 1st Q 2nd Q Total
1305 4.01 7340	.92 AC FG21S .9200	2	PRYTHERCH, KENNETH & EVELYN M P.O. BOX 294 FRANKLIN LAKES, NJ 821 COLONIAL ROAD	07417 A40	390600 177200 567800	1081091	1081091 V1 -25000 1056091	248693 248692 497385	271688 287018 558706	264023 264023 528046
1305 4.02 7350	1.33 AC 1.3300	2	SEVERSON, MARIANNE N & ASHLEY M 827 COLONIAL RD FRANKLIN LAKES, NJ 827 COLONIAL ROAD	07417 A40	434700 413800 848500	1615544	1615544 00 1615544	380977 380976 761953	415341 438250 853591	403886 403886 807772
1305 5 7360	1.24 AC FG21S 1.2400	2	THOMA, ROBERT G. & PRISCILLA 857 COLONIAL RD FRANKLIN LAKES, NJ 857 COLONIAL ROAD	07417 A40	458100 92800 550900	1048914	1048914 00 1048914	247354 247354 494708	269666 284540 554206	262229 262228 524457
1305 6 36780	.919AC 2SS3CG .9190	2	LAURENZI, JOHN C & PAULETTE 782 WOODED TRAIL FRANKLIN LAKES, NJ 782 WOODED TRAIL	07417 A40	468800 1538700 2007500	3822280	3822280 00 3822280	901368 901367 1802735	982672 1036873 2019545	955570 955570 1911140
1305 7 36790	.939AC .9390	2	SALERNO, NICHOLAS & KIMBERLY 774 WOODED TRAIL FRANKLIN LAKES, NJ 774 WOODED TRAIL	07417 A40	472800 890900 1363700	2596485	2596485 00 2596485	612302 612301 1224603	667531 704351 1371882	649122 649121 1298243
1305 8 36800	1.075AC 2SB3CG 1.0750	2	MOUMDJIAN, HAROUT & LISA 766 WOODED TRAIL FRANKLIN LAKES, NJ 766 WOODED TRAIL	07417 A40	492500 857500 1350000	2570400	2570400 00 2570400	606150 606150 1212300	660825 697275 1358100	642600 642600 1285200
1305 9 36810	1.029AC 2SS3CG 1.0290	2	HARTOUNIAN, SARO 758 WOODED TRAIL FRANKLIN LAKES, NJ 758 WOODED TRAIL	07417 A40	487900 836600 1324500	2521848	2521848 00 2521848	594701 594700 1189401	648343 684104 1332447	630462 630462 1260924
1305 10 36810	1.135AC 1.1350	2	GIOIA, BRANDON & ALLISON 746 WOODED TRAIL FRANKLIN LAKES, NJ 746 WOODED TRAIL	07417 A40	498500 1694200 2192700	4174901	4174901 00 4174901	984523 984522 1969045	1073327 1132529 2205856	1043726 1043725 2087451
1305 11 36810	1.019AC 1.0190	2	PISA, JOSEPH 738 WOODED TRAIL FRANKLIN LAKES, NJ 738 WOODED TRAIL	07417 A40	486900 1514100 2001000	3809904	3809904 00 3809904	898449 898449 1796898	979490 1033516 2013006	952476 952476 1904952
1305 12 36810	.94AC .9400	2	SAFIR, RON A. & ANNA T. 721 WOODED TRAIL FRANKLIN LAKES, NJ 721 WOODED TRAIL	07417 A40	473000 1127000 1600000	3046400	3046400 00 3046400	718400 718400 1436800	783200 826400 1609600	761600 761600 1523200
1305 13 36810	1.797AC 1.7970	2	RUSSELL HALBACH LIVING TRUST ETAL 733 WOODED TRAIL FRANKLIN LAKES, NJ 733 WOODED TRAIL	07417 A40	564700 701000 1265700	2409893	2409893 00 2409893	568300 568299 1136599	619560 653734 1273294	602474 602473 1204947
1305 14 36810	1.274AC 1.2740	2	PARIAN, JOSEPH & ELAINE 741 WOODED TRAIL FRANKLIN LAKES, NJ 741 WOODED TRAIL	07417 A40	512400 919800 1432200	2726909	2726909 00 2726909	643058 643058 1286116	701062 739731 1440793	681728 681727 1363455
1305 15.01 36810	1.052AC 1.0520	2	FULLER, MARTIN & CHRISTINE 749 WOODED TRAIL FRANKLIN LAKES, NJ 749 WOODED TRAIL	07417 A225	490200 1057100 1547300	2946059	2946059 00 2946059	694738 694738 1389476	757403 799180 1556583	736515 736515 1473030
1305 16 36830	1.155AC 1.1550	2	ISERN, FRANCISCO & STEPHANIE MARIE 757 WOODED TRL FRANKLIN LAKES, NJ 757 WOODED TRAIL	07417 A40	500500 1999500 2500000	4760000	4760000 00 4760000	1122500 1122500 2245000	1223750 1291250 2515000	1190000 1190000 2380000

20551800

39130628

00

25000

39105628

18443019

20662609

19552817

Block No. Lot No. Qualification Account No.	Land Dimensions Building Description Additional Lots Acreage	Prop. Class	Owner's Name Address City State Property Location	Billing Code Zip Code	Land Improvement Exemption Net Total	2025 Property Tax Special Dist	2025 Total Tax Deduction Net Tax	Amt.Billed 2025 1st Q 2nd Q Total	2nd Half 2025 3rd Q 4th Q Total	Preliminary 2026 Tax 1st Q 2nd Q Total
1305 17 36840	1.113AC 1SF3CG 1.1130	2	ABNER, HOWARD J & MAXINE L 765 WOODED TRAIL FRANKLIN LAKES, NJ 765 WOODED TRAIL	07417 A40	496300 742800 1239100	2359246	2359246 00	556356 556356 1112712	606540 639994 1246534	589812 589811 1179623
1305 18 36850	1.101AC 2SF3CG 1.1010	2	SOLIMINE, CHARLES & LORRAINE 773 WOODED TRAIL FRANKLIN LAKES, NJ 773 WOODED TRAIL	07417 A40	495100 754900 1250000	2380000	2380000 00	561250 561250 1122500	611875 645625 1257500	595000 595000 1190000
1305 19 36860	.920AC .9200	2	LYNCH, MICHAEL & DANIELLE P 781 WOODED TRAIL FRANKLIN LAKES, NJ 781 WOODED TRAIL	07417 A40	469000 751200 1220200	2323261	2323261 00	547870 547870 1095740	597288 630233 1227521	580816 580815 1161631
1305 20 36870	.919ac .0000	2	STERN, LAURENCE C. & JANICE M. 789 WOODED TRAIL FRANKLIN LAKES, NJ 789 WOODED TRAIL	07417 A40	469000 631000 1100000	2094400	2094400 00	493900 493900 987800	538450 568150 1106600	523600 523600 1047200
1305 21 36880	.918AC 2SS3CG .9180	2	DECARLO, MICHAEL & NANCY 797 WOODED TRAIL FRANKLIN LAKES, NJ 797 WOODED TRAIL	07417 A40	445200 818400 1263600	2405894	2405894 00	567357 567356 1134713	618532 652649 1271181	601474 601473 1202947
1305 22 36890	.919AC .9190	2	BALTATEANU, MARIUS & LILLIE, AMANDA 860 SUMMIT AVENUE FRANKLIN LAKES, NJ 860 SUMMIT AVENUE	07417 A40	445400 710500 1155900	2200834	2200834 00	518999 518999 1037998	565813 597023 1162836	550209 550208 1100417
1305 23 36900	.919AC .9190	2	SALVIGSEN, STEPHEN & JENNIFER 856 SUMMIT AVENUE FRANKLIN LAKES, NJ 856 SUMMIT AVENUE	07417 A40	445400 631300 1076700	2050037	2050037 00	483439 483438 966877	527045 556115 1083160	512510 512509 1025019
1306 2 00000803	.85 AC FG22S .8500	2	LAYTON, CAROLYN J 1120 HIGH MOUNTAIN RD FRANKLIN LAKES, NJ 1120 HIGH MOUNTAIN ROAD	07417 A40	409500 203400 612900	1166962	1166962 00	275192 275192 550384	300015 316563 616578	291741 291740 583481
1306 3 7380	.93 AC FG21S .9300	2	PAUL & JULIE PALMINTERI REV LIV TR 51 WEST RANCH TRAIL MORRISON, CO 1114-16 HIGH MOUNTAIN RD	80465 A40	402700 225200 627900	1195522	1195522 00	281927 281927 563854	307357 324311 631668	298881 298880 597761
1307 1 7390	2.0 AC F 2S 2G 2.0000	2	RIGOLOSI, STEVEN 800 POND BROOK RD FRANKLIN LAKES, NJ 800 POND BROOK ROAD	07417 A40	555800 115600 671400	1278346	1278346 00	301459 301458 602917	328651 346778 675429	319587 319586 639173
1307 1.01 7400	.943 AC .9430	2	YAZIDJIAN, EVA 816 POND BROOK ROAD FRANKLIN LAKES, NJ 816 POND BROOK ROAD	07417 A40	473600 417900 891500	1697416	1697416 00	400284 400283 800567	436390 460459 896849	424354 424354 848708
1307 1.02 7410	.918 AC .9180	2	LOMBARDO PETER N & NANCY P 824 POND BROOK RD FRANKLIN LAKES, NJ 824 POND BROOK ROAD	07417 A40	468600 316000 784600	1493878	1493878 00	352286 352285 704571	384062 405245 789307	373470 373469 746939
1307 1.03 7420	1.71 AC F 1S 2G 1.7100	2	DIACO PAULA 832 POND BROOK ROAD FRANKLIN LAKES, NJ 832 POND BROOK ROAD	07417 A40	501800 212200 714000	1359456	1359456 00	320586 320586 641172	349503 368781 718284	339864 339864 679728
1307 1.04 7580	1.251 AC F 1S 2G 1.2510	2	OHLHOFF, HENRY JAMES 1070 HIGH MOUNTAIN ROAD FRANKLIN LAKES, NJ 1070 HIGH MOUNTAIN ROAD	07417 A40	436100 338100 774200	1474077 V1	1474077 -25000	341366 341366 682732	372721 393624 766345	362270 362269 724539

13382000

25479329

00

25000

25454329

12004537

13449792

12727166

Block No. Lot No. Qualification Account No.	Land Dimensions Building Description Additional Lots Acreage	Prop. Class	Owner's Name Address City State Property Location	Billing Code Zip Code	Land Improvement Exemption Net Total	2025 Property Tax Special Dist	2025 Total Tax Deduction Net Tax	Amt.Billed 2025 1st Q 2nd Q Total	2nd Half 2025 3rd Q 4th Q Total	Preliminary 2026 Tax 1st Q 2nd Q Total
1307 1.05 7430	1.458 AC 1.4580	2	MASIELLO, LINDA 1080 HIGH MOUNTAIN ROAD FRANKLIN LAKES, NJ 1080 HIGH MOUNTAIN ROAD	00660 07417 A40	453800 415600 869400	1655338	1655338 00	390361 390360	425572 449045	413835 413834
1307 1.06 7440	1.94 AC F 2S 2G 1.9400	2	HAMPARSUMIAN, GREG K & ANI 1090 HIGH MOUNTAIN ROAD FRANKLIN LAKES, NJ 1090 HIGH MOUNTAIN ROAD	07417 A40	495000 382900 877900	1671522	1671522 00	394177 394177	429732 453436	417881 417880
1307 1.07 7460	1.657 AC F 1S 2G 1.6570	2	KALOGIANNI, MICHAEL TRSTE 1106 HIGH MOUNTAIN RD FRANKLIN LAKES, NJ 1106 HIGH MOUNTAIN ROAD	07417 A40	470800 176300 647100	1232078	1232078 00	290548 290548	316756 334226	308020 308019
1307 1.08 00000813	1.267 AC 1.2670	2	BEHNAN, BEHNAN & JEANETTE 839 POND BROOK RD FRANKLIN LAKES, NJ 839 POND BROOK ROAD	07417 A40	511700 404400 916100	1744254	1744254 00	411329 411329	448431 473165	436064 436063
1307 1.09 7480	.987 AC 2S F 2G .9870	2	GERSHBURG, MARK & ALLA 831 POND BROOK ROAD FRANKLIN LAKES, NJ 831 POND BROOK ROAD	01175 07417 A40	482400 389000 871400	1659146	1659146 00	391259 391258	426551 450078	414787 414786
1307 1.10 7490	.918 AC 2S F 1G .9180	2	CHOWDHURY, FARUQUE A & MANNA 823 POND BROOK ROAD FRANKLIN LAKES, NJ 823 POND BROOK ROAD	07417	445200 604800 1050000	1999200	1999200 00	471450 471450	513975 542325	499800 499800
1307 1.11 7500	1.248 AC 1.2480	2	PATEL, RAGHAV & KOMAL R 815 POND BROOK RD FRANKLIN LAKES, NJ 815 POND BROOK ROAD	07417 A40	484300 295700 780000	1485120	1485120 00	350220 350220	381810 402870	371280 371280
1307 1.12 7510	1.866 AC 1.8660	2	AMATO, ANTHONY & LINDSAY 809 POND BROOK RD FRANKLIN LAKES, NJ 809 POND BROOK ROAD	07417 A40	543000 497000 1040000	1980160	1980160 00	466960 466960	509080 537160	495040 495040
1307 1.13 7520	1.07 AC 1.0700	2	OGHALI, VAROUJ 801 POND BROOK ROAD FRANKLIN LAKES, NJ 801 POND BROOK ROAD	07417 A40	492000 608000 1100000	2094400	2094400 00	493900 493900	538450 568150	523600 523600
1307 1.14 7560	1.056 AC 2S BV 2G 1.0560	2	TANEN, DAVID 834 FOX HEDGE ROAD FRANKLIN LAKES, NJ 834 FOX HEDGE ROAD	07417 A40	490600 877100 1367700	2604101	2604101 00	614098 614097	669489 706417	651026 651025
1307 1.15 7570	4.667 AC 4.6670	2	STYLES, VERA P 826 FOX HEDGE RD FRANKLIN LAKES, NJ 826 FOX HEDGE ROAD	07417 A40	682400 1047600 1730000	3293920	3293920 00	776770 776770	846835 893545	823480 823480
1307 1.16 7550	1.502 AC 1SF 2G 1.5020	2	VAN DYK, GERTRUDE 644 GOFFLE ROAD HAWTHORNE, NJ 842 FOX HEDGE ROAD	00660 07506 A40	535200 564700 1099900	2094210	2094210 00	493855 493855	538401 568099	523553 523552
1307 1.17 7530	.952 AC 1SF 2G .9520	2	PORTANNESE, DIANE DAWN 825 FOX HEDGE RD FRANKLIN LAKES, NJ 825 FOX HEDGE ROAD	07417 A40	475400 798500 1273900	2425506	2425506 00	571981 571981	623574 657970	606377 606376
1307 1.18 7540	1.107 AC 1.1070	2	DICRISTINA, NILDA ROUSSET 815 FOX HEDGE ROAD FRANKLIN LAKES, NJ 815 FOX HEDGE ROAD	07417 A40	470900 292200 763100	1452942	1452942 00	342632 342632	373538 394140	363236 363235



Block No. Lot No. Qualification Account No.	Land Dimensions Building Description Additional Lots Acreage	Prop. Class	Owner's Name Address City State Property Location	Billing Code Zip Code	Land Improvement Exemption Net Total	2025 Property Tax Special Dist	2025 Total Tax Deduction Net Tax	Amt.Billed 2025 1st Q 2nd Q Total	2nd Half 2025 3rd Q 4th Q Total	Preliminary 2026 Tax 1st Q 2nd Q Total
1307 1.19 7450	1.656 AC 1.6560	2	KALIKA, INNESSA TRSTE 843 FOX HEDGE ROAD FRANKLIN LAKES, NJ 843 FOX HEDGE ROAD	07417 A40	496900 503300 1000200	1904381	1904381 00 1904381	449090 449090 898180	489598 516603 1006201	476096 476095 952191
1308 1 7590	2.50 AC FG11S 2.5000	2	JACOB, TONY & BLESSY 820 SUMMIT AVE FRANKLIN LAKES, NJ 820 SUMMIT AVENUE	07417 A40	579500 1404100 1983600	3776774	3776774 00 3776774	890637 890636 1781273	970972 1024529 1995501	944194 944193 1888387
1308 1.01 7600	3.70 AC FG11S 3.7000	2	RADOVICI, MICHAEL & FINKLE, JAMES 834 SUMMIT AVE FRANKLIN LAKES, NJ 834 SUMMIT AVENUE	07417 A40	636500 93100 729600	1389158	1389158 00 1389158	327591 327590 655181	357139 376838 733977	347290 347289 694579
1308 1.02 7610	.92 AC FG21S .9200	2	ARCOT, RAVI 228 WOODMERE CT FRANKLIN LAKES, NJ 228 WOODMERE COURT	07417 A40	469000 2381000 2850000	5426400	5426400 00 5426400	1279650 1279650 2559300	1395075 1472025 2867100	1356600 1356600 2713200
1308 2 7620	1.60 AC FG21S 1.6000	2	DIACO, FRANK P & MARIE ELENA 852 SUMMIT AVENUE FRANKLIN LAKES, NJ 852 SUMMIT AVENUE	07417 A40	517800 427300 945100	1799470	1799470 00 1799470	424350 424350 848700	462627 488143 950770	449868 449867 899735
1308 3 7630	1.106 AC F1S 1.1060	2	CANTWELL THOMAS M & PATRICIA A 844 SUMMIT AVENUE FRANKLIN LAKES, NJ 844 SUMMIT AVENUE	07417 A40	470800 147700 618500	1177624	1177624 00 1177624	277707 277706 555413	302756 319455 622211	294406 294406 588812
1309 1.01 7650	7.011AC 7.0110	1	LAUBER, JANET 794 SUMMIT AVENUE FRANKLIN LAKES, NJ 805 SUMMIT AVENUE	07417 A40	35100 0 35100	66830	66830 00 66830	15760 15760 31520	17182 18128 35310	16708 16707 33415
1309 2.01 7650	.92AC .9200	2	VIOLA, EDWARD & SUSAN 843 SUMMIT AVENUE FRANKLIN LAKES, NJ 843 SUMMIT AVENUE	07417 A40	445600 774700 1220300	2323451	2323451 00 2323451	547915 547915 1095830	597337 630284 1227621	580863 580863 1161726
1309 2.02 7650	1.36AC 2SF2CG 1.3600	2	CORBISIERO, JOHN R & TRACY J 835 SUMMIT AVE FRANKLIN LAKES, NJ 835 SUMMIT AVENUE	07417 A40	651700 532800 1184500	2255288	2255288 00 2255288	531841 531840 1063681	579813 611794 1191607	563822 563822 1127644
1309 3.01 36250	1.058AC 1SS2CG 1.0580	2	859 SUMMIT AVENUE LLC 859 SUMMIT AVENUE FRANKLIN LAKES, NJ 859 SUMMIT AVENUE	07417 A40	466300 297400 763700	1454085 V1	1454085 -25000 1429085	336652 336651 673303	367581 388201 755782	357272 357271 714543
1309 3.02 36260	.979AC 1.5SB2CG .9790	2	VIVONA, RICKEY D 865 SUMMIT AVE FRANKLIN LAKES, NJ 865 SUMMIT AVENUE	07417 A40	456800 333500 790300	1504731	1504731 00 1504731	354845 354845 709690	386852 408189 795041	376183 376183 752366
1309 3.03 36270	.935AC .9350	2	HALICZER, ABRAHAM T & PATRICIA 209 MOCKINGBIRD LN FRANKLIN LAKES, NJ 209 MOCKINGBIRD LANE	07417 A40	472000 1239100 1711100	3257934	3257934 00 3257934	768284 768284 1536568	837584 883782 1721366	814484 814483 1628967
1309 3.04 36280	1.556AC 2SF3CG 1.5560	2	DELANEY, LAWRENCE & CHRISTINE 207 BIRDSONG TERRACE FRANKLIN LAKES, NJ 207 BIRDSONG TERRACE	07417 A40	705600 1144400 1850000	3522400	3522400 00 3522400	830650 830650 1661300	905575 955525 1861100	880600 880600 1761200
1309 3.05 36290	1.03AC 1.0300	2	PLATNER, DONALD TRSTE 211 BIRDSONG TERRACE FRANKLIN LAKES, NJ 211 BIRDSONG TERRACE	07417 A40	653000 1033100 1686100	3210334	3210334 00 3210334	757059 757059 1514118	825346 870870 1696216	802584 802583 1605167

17368100

33068860

00

25000

33043860

15584057

17459803

16521932

Block No. Lot No. Qualification Account No.	Land Dimensions Building Description Additional Lots Acreage	Prop. Class	Owner's Name Address City State Property Location	Billing Code Zip Code	Land Improvement Exemption Net Total	2025 Property Tax Special Dist	2025 Total Tax Deduction Net Tax	Amt.Billed 2025 1st Q 2nd Q Total	2nd Half 2025 3rd Q 4th Q Total	Preliminary 2026 Tax 1st Q 2nd Q Total
1309 3.06 36300	1.38 AC 2SF3CG 1.3800	2	MANNA, MICHAEL A TRSTE 215 MOCKINGBIRD LN FRANKLIN LAKES, NJ 215 MOCKINGBIRD LANE	07417 A40	688000 816600 1504600	2864758	2864758 00 2864758	675566 675565 1351131	736502 777125 1513627	716190 716189 1432379
1309 3.07 36310	.926AC 2SS3CG .9260	2	KOROWICKI, ROBERT T. 214 MOCKINGBIRD LANE FRANKLIN LAKES, NJ 214 MOCKINGBIRD LANE	07417 A40	470200 1113500 1583700	3015365	3015365 00 3015365	711082 711081 1422163	775221 817981 1593202	753842 753841 1507683
1309 3.08 36320	.920AC 2SS3CG .9200	2	LERCH, DIETER & ELAINE 210 MOCKINGBIRD LANE FRANKLIN LAKES, NJ 210 MOCKINGBIRD LANE	07417 A40	469000 867500 1336500	2544696	2544696 00 2544696	600089 600088 1200177	654217 690302 1344519	636174 636174 1272348
1309 3.09 36330	1.004AC 1.0040	2	COBOURN, WILLIAM M. & JUDY L. 204 MOCKINGBIRD LANE FRANKLIN LAKES, NJ 204 MOCKINGBIRD LANE	07417 A40	485400 834600 1320000	2513280	2513280 00 2513280	592680 592680 1185360	646140 681780 1327920	628320 628320 1256640
1309 3.10 36340	.972AC .9720	2	WYLLIE, CHARLES W & CHRISTINE D. 200 MOCKINGBIRD LANE FRANKLIN LAKES, NJ 871 SUMMIT AVENUE	07417 A40	455400 701200 1156600	2202166	2202166 00 2202166	519314 519313 1038627	566156 597383 1163539	550542 550541 1101083
1309 4.01 8070	.40 AC .4000	1	GIARDINO, PAUL H. & ELLEN P. 2413 GOLF OAK PARK SEABROOK ISLAND, SC SUMMIT AVENUE	29455 A40	2000 0 2000	3808	3808 00 3808	898 898 1796	979 1033 2012	952 952 1904
1309 5.01 8090	2.44 AC 1SBG2 B1207 L9 2.4400	2	SPITZER, EUGENE & LISA 284 TERRACE ROAD FRANKLIN LAKES, NJ 284 TERRACE ROAD	07417 A40	772000 810200 1582200	3012509	3012509 00 3012509	710408 710408 1420816	774487 817206 1591693	753128 753127 1506255
1309 6.01 8100	.84 AC .8400	1	VAN ITALLIE, JOHN & INGA 10908 E. FORTUNA DRIVE SCOTTSDALE, AZ 779 SUMMIT AVENUE	85262 A40	4000 0 4000	7616	7616 00 7616	1796 1796 3592	1958 2066 4024	1904 1904 3808
1309 7.01 8110	1.97 AC 1.9700	1	LAUBER, JULIUS, JR. & JANET A. 794 SUMMIT AVENUE FRANKLIN LAKES, NJ 785 SUMMIT AVENUE	07417 A40	9400 0 9400	17898	17898 00 17898	4221 4220 8441	4602 4855 9457	4475 4474 8949
1310 1.01 7710	1.12 AC 2SF 2G 1.1200	2	CORSO, ERIC & LYNNANN E 1131 HIGH MOUNTAIN RD FRANKLIN LAKES, NJ 1131 HIGH MOUNTAIN ROAD	07417 A40	415800 918700 1334500	2540888	2540888 00 2540888	599191 599190 1198381	653238 689269 1342507	635222 635222 1270444
1310 1.02 7720	1.1 AC 1SF 3G 1.1000	2	RAI, HARPAL 1137 HIGH MOUNTAIN ROAD FRANKLIN LAKES, NJ 1137 HIGH MOUNTAIN ROAD	07417 A40	414900 735100 1150000	2189600	2189600 00 2189600	516350 516350 1032700	562925 593975 1156900	547400 547400 1094800
1310.01 1 1	1.368AC 1.3680	2	GITTENS, LEROY & GREEN, SHERZON TRANAE 311 HAVEN RD FRANKLIN LAKES, NJ 311 HAVEN ROAD	07417 A40	462500 797400 1259900	2398850	2398850 00 2398850	565695 565695 1131390	616721 650739 1267460	599713 599712 1199425
1311 4 7890	1.16 AC BVG21S 1.1600	2	ZASLAVSKY, ILYA & EUGENIA 210 HAVEN ROAD FRANKLIN LAKES, NJ 210 HAVEN ROAD	07417 A40	442700 177400 620100	1180670	1180670 00 1180670	278425 278425 556850	303539 320281 623820	295168 295167 590335
1311 7.01 1	.918 AC .9180	2	DEODATO, KRISHNA & JACQUELINE P. 1113 HIGH MOUNTAIN ROAD FRANKLIN LAKES, NJ 1113 HIGH MOUNTAIN ROAD	07417 A40	390200 764200 1154400	2197978	2197978 00 2197978	518326 518325 1036651	565079 596248 1161327	549495 549494 1098989

14017900

26690082

00

00

26690082

12588075

14102007

13345042

Block No. Lot No. Qualification Account No.	Land Dimensions Building Description Additional Lots Acreage	Prop. Class	Owner's Name Address City State Property Location	Billing Code Zip Code	Land Improvement Exemption Net Total	2025 Property Tax Special Dist	2025 Total Tax Deduction Net Tax	Amt.Billed 2025 1st Q 2nd Q Total	2nd Half 2025 3rd Q 4th Q Total	Preliminary 2026 Tax 1st Q 2nd Q Total
1311 7.02	.92 AC FG21S .9200	2	COSTELLO, MICHAEL A 310 HAVEN RD FRANKLIN LAKES, NJ 310 HAVEN ROAD	07417	390600 1134400 1525000	2903600	2903600 00 2903600	684725 684725 1369450	746488 787662 1534150	725900 725900 1451800
1311 7.03	.92 AC .9200	2	MCCRANN, KEVIN & LEARY, KAITLIN 101 EVERGREEN COURT FRANKLIN LAKES, NJ 101 EVERGREEN COURT	07417 A40	434000 1441000 1875000	3570000	3570000 00 3570000	841875 841875 1683750	917813 968437 1886250	892500 892500 1785000
1311 7.04	.92 AC .9200	2	ROSSI, GIUSEPPE & JENNA L 103 EVERGREEN PL FRANKLIN LAKES, NJ 103 EVERGREEN COURT	07417 A40	434000 1710000 2144000	4082176	4082176 00 4082176	962656 962656 1925312	1049488 1107376 2156864	1020544 1020544 2041088
1311 7.05	.86 AC .8600	2	ALBANESE, NICHOLAS C & ZSAZSA 105 EVERGREEN COURT FRANKLIN LAKES, NJ 105 EVERGREEN COURT	07417 A40	422000 1470300 1892300	3602939	3602939 00 3602939	849643 849643 1699286	926281 977372 1903653	900735 900735 1801470
1311 7.06	.86 AC .8600	2	FAYBYSHENKO, ALEKSANDRA ETAL 104 EVERGREEN COURT FRANKLIN LAKES, NJ 104 EVERGREEN COURT	07417 A40	422000 1153000 1575000	2998800	2998800 00 2998800	707175 707175 1414350	770963 813487 1584450	749700 749700 1499400
1311 7.07	.92 AC .9200	2	CHEN, KEVIN & TSAI, SHINRU 102 EVERGREEN CT FRANKLIN LAKES, NJ 102 EVERGREEN COURT	07417 A40	434000 1146000 1580000	3008320	3008320 00 3008320	709420 709420 1418840	773410 816070 1589480	752080 752080 1504160
1311.01 1 7900	.92 AC FG21S .9200	2	CHRISTOUDIAS, STAVROS 232 HAVEN ROAD FRANKLIN LAKES, NJ 232 HAVEN ROAD	07417 A40	434000 1191000 1625000	3094000	3094000 00 3094000	729625 729625 1459250	795438 839312 1634750	773500 773500 1547000
1311.01 2 7910	.92 AC F 2S 2G .9200	2	FONDACARO, PAUL F & ANN MARIE S 242 HAVEN RD FRANKLIN LAKES, NJ 242 HAVEN ROAD	07417 A40	434000 726300 1160300	2209211	2209211 00 2209211	520975 520975 1041950	567967 599294 1167261	552303 552303 1104606
1311.01 3 00000856	.93 AC FG22S .9300	2	DONLAN, GLENN & REBECCA 250 HAVEN ROAD FRANKLIN LAKES, NJ 250 HAVEN ROAD	07417 A40	436000 888600 1324600	2522038	2522038 00 2522038	594746 594745 1189491	648392 684155 1332547	630510 630509 1261019
1311.01 4 7930	.93 AC FG22S .9300	2	SAVIC, GORAN & SYLVIA A ARDELJAN- 258 HAVEN RD FRANKLIN LAKES, NJ 258 HAVEN ROAD	07417 A40	436000 235400 671400	1278346	1278346 00 1278346	301459 301458 602917	328651 346778 675429	319587 319586 639173
1311.01 5 7940	.94 AC 1SBVG2 .9400	2	RABAH, KANAR & SALTII, DANA 74 FENNER AVENUE CLIFTON, NJ 274 HAVEN ROAD	07013 A40	438000 347400 785400	1495402	1495402 00 1495402	352645 352644 705289	384454 405659 790113	373851 373850 747701
1311.01 6	1.138AC 2SF3CG 1.1380	2	RILEY, DAVID (ETAL) 308 HAVEN ROAD FRANKLIN LAKES, NJ 308 HAVEN ROAD	07417 A40	463800 1272700 1736500	3306296	3306296 00 3306296	779689 779688 1559377	850017 896902 1746919	826574 826574 1653148
1311.02 2 7950	.93 AC FG21S .9300	2	BABCOCK (TRSTE), JANE C 219 HAVEN RD FRANKLIN LAKES, NJ 219 HAVEN ROAD	07417 A40	436000 205900 641900	1222178	1222178 00 1222178	288213 288213 576426	314210 331542 645752	305545 305544 611089
1311.02 3 7960	.96 AC FG21S .9600	2	SANCHEZ, OSCAR & TAMARA MAIK 229 HAVEN RD FRANKLIN LAKES, NJ 229 HAVEN ROAD	07417 A40	442000 443700 885700	1686373	1686373 00 1686373	397680 397679 795359	433550 457464 891014	421594 421593 843187

19422100

36979679

00

00

36979679

17441047

19538632

18489841

Block No. Lot No. Qualification Account No.	Land Dimensions Building Description Additional Lots Acreage	Prop. Class	Owner's Name Address City State Property Location	Billing Code Zip Code	Land Improvement Exemption Net Total	2025 Property Tax Special Dist	2025 Total Tax Deduction Net Tax	Amt.Billed 2025 1st Q 2nd Q Total	2nd Half 2025 3rd Q 4th Q Total	Preliminary 2026 Tax 1st Q 2nd Q Total
1311.02 4 7970	.93 AC FG22S .9300	2	WALSH, THOMAS F & KELLY M 235 HAVEN ROAD FRANKLIN LAKES, NJ 235 HAVEN ROAD	07417 A40	436000 528600 964600	1836598	1836598 00 1836598	433106 433105 866211	472172 498215 970387	459150 459149 918299
1311.02 5 7980	.92 AC FG21S .9200	2	MASUCCI, ANTHONY 803 MARKET STREET PATERSON, NJ 245 HAVEN ROAD	07501 A40	434000 325600 759600	1446278	1446278 00 1446278	341061 341060 682121	371824 392333 764157	361570 361569 723139
1311.02 6 7990	.92 AC BG21S .9200	2	STANTON, RICHARD & ROSALIE 255 HAVEN RD FRANKLIN LAKES, NJ 255 HAVEN ROAD	07417 A40	434000 787400 1221400	2325546	2325546 00 2325546	548409 548408 1096817	597876 630853 1228729	581387 581386 1162773
1311.02 7 8000	.93 AC B G3 1S .9300	2	RAIA, JOSEPH S & ANNETTE 265 HAVEN ROAD FRANKLIN LAKES, NJ 265 HAVEN ROAD	07417 A40	436000 953300 1389300	2645227	2645227 00 2645227	623796 623796 1247592	680062 717573 1397635	661307 661307 1322614
1311.03 2 7770	.80 AC FG22S .8000	2	BERGSTEIN, HOWARD & MICHELLE SATIN 207 HAVEN ROAD FRANKLIN LAKES, NJ 207 HAVEN ROAD	02640 07417 A40	369000 555400 924400	1760058	1760058 00 1760058	415056 415055 830111	452494 477453 929947	440015 440014 880029
1311.03 2.01 7800	0.92 AC B 2G 1S .9200	2	DE PARTO JOSEPH 1089 HIGH MOUNTAIN ROAD FRANKLIN LAKES, NJ 1089 HIGH MOUNTAIN ROAD	07417 A40	390600 233500 624100	1188286 v1	1188286 -25000 1163286	273971 273971 547942	299247 316097 615344	290822 290821 581643
1311.03 2.02 7790	1.048 AC F 1S 2G 1.0480	2	ROLLO, SEBASTIAN & MICHAELLE 1083 HIGH MOUNTAIN ROAD FRANKLIN LAKES, NJ 1083 HIGH MOUNTAIN ROAD	00660 07417 A40	409300 246500 655800	1248643	1248643 00 1248643	294455 294454 588909	321014 338720 659734	312161 312161 624322
1311.03 2.03 7780	.918 AC F-G1-2S .9180	2	GAONA, JUAN F & MARIANA M 1075 HIGH MOUNTAIN RD FRANKLIN LAKES, NJ 1075 HIGH MOUNTAIN ROAD	07417 A40	370700 417800 788500	1501304	1501304 00 1501304	346449 346448 692897	393559 414848 808407	375326 375326 750652
1311.03 2.04 7840	1.68 AC F 2S 3G 1.6800	2	VARGAS, JOSE 991 VALLEY RD FRANKLIN LAKES, NJ 991 VALLEY ROAD	07417 A40	492100 630900 1123000	2138192	2138192 00 2138192	504227 504227 1008454	549709 580029 1129738	534548 534548 1069096
1311.03 2.05 7850	1.66 AC F 2S 3G 1.6600	2	TUSELL, ROBERTO & ELIZABETH 983 VALLEY ROAD FRANKLIN LAKES, NJ 983 VALLEY ROAD	07417 A40	490200 650100 1140300	2171131	2171131 00 2171131	511995 511995 1023990	558177 588964 1147141	542783 542783 1085566
1311.03 2.06 7860	1.09 AC F2S3G 1.0900	2	SCHNEIDER, CRAIG J & SAMANTHA 975 VALLEY RD FRANKLIN LAKES, NJ 975 VALLEY ROAD	00672 07417 A40	436100 678900 1115000	2122960	2122960 00 2122960	500635 500635 1001270	545793 575897 1121690	530740 530740 1061480
1311.04 1 7810	.93 AC F2S3G .9300	2	SANTANIELLO, ROBERT & MANCINI, BRITTANY 976 VALLEY RD FRANKLIN LAKES, NJ 976 VALLEY ROAD	07417 A40	436000 629100 1065100	2027950	2027950 00 2027950	478230 478230 956460	521367 550123 1071490	506988 506987 1013975
1311.04 2 7820	.94 AC F 2S 3G .9400	2	DI LILLO, MICHAEL S. & BARBARA A. 984 VALLEY ROAD FRANKLIN LAKES, NJ 984 VALLEY ROAD	07417 A40	438000 682900 1120900	2134194	2134194 00 2134194	503284 503284 1006568	548681 578945 1127626	533549 533548 1067097
1311.04 2.01 7830	1.43 AC F2S3G 1.4300	2	HOLZ, MARCIA A 992 VALLEY RD FRANKLIN LAKES, NJ 992 VALLEY ROAD	07417 A40	493000 792100 1285100	2446830	2446830 00 2446830	577010 577010 1154020	629057 663753 1292810	611708 611707 1223415

14177100

26993197

00

25000

26968197

12703362

14264835

13484100



Block No. Lot No. Qualification Account No.	Land Dimensions Building Description Additional Lots Acreage	Prop. Class	Owner's Name Address City State Property Location	Billing Code Zip Code	Land Improvement Exemption Net Total	2025 Property Tax Special Dist	2025 Total Tax Deduction Net Tax	Amt.Billed 2025 1st Q 2nd Q Total	2nd Half 2025 3rd Q 4th Q Total	Preliminary 2026 Tax 1st Q 2nd Q Total
1311.04 3.01 7870	.929AC 6.5100	2	UBERTO, MARGARET & PEGGY L. 968 VALLEY ROAD FRANKLIN LAKES, NJ 968 VALLEY ROAD	07417 A40	414000 778300 1192300	2270139	2270139 W1 -25000 2245139	529093 529093 1058186	577381 609572 1186953	561285 561285 1122570
1311.04 4.01	6.51AC 2SB6CG 6.5100	2	MATHAI-DAVIS, WALLACE & PREMA 1055 HIGH MOUNTAIN RD FRANKLIN LAKES, NJ 1055 HIGH MOUNTAIN ROAD	07417 A40	663100 5336900 6000000	11424000	11424000 00 11424000	3108697 3108696 6217393	2522304 2684303 5206607	2856000 2856000 5712000
1311.04 8 36120	.955AC 2SS3CG .9550	2	ROSEN, DONNA 1041 CLARK RD FRANKLIN LAKES, NJ 1041 CLARK ROAD	07417 A40	441000 1151800 1592800	3032691	3032691 00 3032691	715168 715167 1430335	779676 822680 1602356	758173 758173 1516346
1311.04 9 36130	.933AC .9330	2	SNEE, CHRISTOPHER G & KATHLEEN 1049 CLARK RD FRANKLIN LAKES, NJ 1049 CLARK ROAD	07417 A40	436600 2622700 3059300	5824907	5824907 00 5824907	1373626 1373626 2747252	1497527 1580128 3077655	1456227 1456227 2912454
1312 1.01	1.177AC 1.1770	2	WONG, PAUL & IRENE 210 WOODMERE CT FRANKLIN LAKES, NJ 210 WOODMERE COURT	07417 A40	502700 748100 1250800	2381523	2381523 00 2381523	561610 561609 1123219	612267 646037 1258304	595381 595381 1190762
1312 1.02	1.126AC 1.1260	2	ARRIVO CONSULTING LLC PO BOX 160 FRANKLIN LAKES, NJ 218 WOODMERE COURT	07417 A40	497600 793200 1290800	2457683	2457683 00 2457683	579570 579569 1159139	631847 666697 1298544	614421 614421 1228842
1312 1.03	1.185AC 1.1850	2	KOENIGSBERG, RICHARD & REBECCA 223 WOODMERE COURT FRANKLIN LAKES, NJ 223 WOODMERE COURT	07417 A40	503500 946500 1450000	2760800	2760800 00 2760800	651050 651050 1302100	709775 748925 1458700	690200 690200 1380400
1312 2 8020	3.51AC FG22S 3.5100	2	LAUBER, JULIUS 794 SUMMIT AVENUE FRANKLIN LAKES, NJ 770 SUMMIT AVENUE	07417 A40	627500 153600 781100	1487214	1487214 00 1487214	350714 350714 701428	382349 403437 785786	371804 371803 743607
1312 2.01 36350	.97AC .9700	2	SINGH, SARWINDER & SHEENA A 1018 HIGH MOUNTAIN RD FRANKLIN LAKES, NJ 1018 HIGH MOUNTAIN ROAD	07417 A40	431100 706000 1137100	2165038	2165038 00 2165038	510558 510558 1021116	556611 587311 1143922	541260 541259 1082519
1312 2.02 36360	.92AC 2SF3CG .9200	2	BRUNO, EUGENIA 1020 HIGH MOUNTAIN RD FRANKLIN LAKES, NJ 1020 HIGH MOUNTAIN ROAD	07417 A40	422100 631900 1054000	2006816	2006816 00 2006816	473246 473246 946492	515933 544391 1060324	501704 501704 1003408
1312 3 8030	3.80 AC FG21S 3.8000	2	LAUBER, JANET 794 SUMMIT AVE FRANKLIN LAKES, NJ 794 SUMMIT AVENUE	07417 A40	641300 232500 873800	1663715	1663715 00 1663715	392337 392336 784673	427725 451317 879042	415929 415929 831858
1312 4.01	1.40 AC 1.4000	2	WAHDAN, ISMAIL 1024 HIGH MOUNTAIN RD FRANKLIN LAKES, NJ 1024 HIGH MOUNTAIN ROAD	07417 A40	472500 802500 1275000	2427600	2427600 00 2427600	572475 572475 1144950	624113 658537 1282650	606900 606900 1213800
1312 4.02	1.39 AC 1.3900	2	GEORGE ALCHAS IRREV TRST ETALS 1028 HIGH MOUNTAIN RD FRANKLIN LAKES, NJ 1028 HIGH MOUNTAIN ROAD	07417 A40	471600 752600 1224200	2330877	2330877 00 2330877	549666 549666 1099332	599246 632299 1231545	582720 582719 1165439
1313 1.01 8050	1.38 AC FG41S 1.3800	2	JOO, JEANNIE & EVAN GEE YOUNG 275 TERRACE RD FRANKLIN LAKES, NJ 275 TERRACE ROAD	07417 A40	523000 920800 1443800	2748995	2748995 00 2748995	648267 648266 1296533	706740 745722 1452462	687249 687249 1374498

23625000

44981998

00

25000

44956998

22032148

22924850

22478503

Block No. Lot No. Qualification Account No.	Land Dimensions Building Description Additional Lots Acreage	Prop. Class	Owner's Name Address City State Property Location	Billing Code Zip Code	Land Improvement Exemption Net Total	2025 Property Tax Special Dist	2025 Total Tax Deduction Net Tax	Amt.Billed 2025 1st Q 2nd Q Total	2nd Half 2025 3rd Q 4th Q Total	Preliminary 2026 Tax 1st Q 2nd Q Total
1313 1.02	1.56 AC	2	ADMANI, IRFAN & MAHEEN 269 TERRACE ROAD FRANKLIN LAKES, NJ 269 TERRACE ROAD	07417 A40	541000 1349600 1890600	3599702	3599702 00 3599702	848880 848879 1697759	925449 976494 1901943	899926 899925 1799851
1313 2 8060	1.21 AC BVG21S 1.2100	2	SICOLI-KROL, CHRISTINA ETAL 285 TERRACE RD FRANKLIN LAKES, NJ 285 TERRACE ROAD	07417 A40	506000 365000 871000	1658384	1658384 00 1658384	386500 386499 772999	430934 454451 885385	414596 414596 829192
1313 4 8080	1.01 AC FVG21S 1.0100	2	MAZZOLA, JACK & LOIS 195 PASSAIC ST GARFIELD, NJ 974 HIGH MOUNTAIN ROAD	07026 A40	437400 519500 956900	1821938	1821938 00 1821938	429648 429648 859296	468403 494239 962642	455485 455484 910969
1314 7 8290	.92 AC .9200	2	SOMMESE, ROBERT & MARY 670 GLENDALE ROAD FRANKLIN LAKES, NJ 670 GLENDALE ROAD	07417 A40	434000 521700 955700	1819653	1819653 00 1819653	429110 429109 858219	467815 493619 961434	454914 454913 909827
1314.02 6 8440	.92 AC 2SFG2 .9200	2	BUREK, JOHN J. & ELIZABETH 721 GLENDALE ROAD FRANKLIN LAKES, NJ 721 GLENDALE ROAD	07417 A40	434000 206500 640500	1219512	1219512 00 1219512	287585 287584 575169	313525 330818 644343	304878 304878 609756
1314.02 7 8450	.97 AC F 1S 2G .9700	2	HOEK, EDWIN JR & HELEN J 709 GLENDALE ROAD FRANKLIN LAKES, NJ 709 GLENDALE ROAD	07417 A40	444000 261800 705800	1343843	1343843 00 1343843	316905 316904 633809	345489 364545 710034	335961 335961 671922
1314.02 8 8460	1.15 AC 1S BV 2G 1.1500	2	YURASITS, SUSANNE 697 GLENDALE RD FRANKLIN LAKES, NJ 697 GLENDALE ROAD	07417 A40	465000 340400 805400	1533482	1533482 00 1533482	361625 361624 723249	394244 415989 810233	383371 383370 766741
1314.02 9 8470	0.92 AC F 2S 2G .9200	2	MEROLLI, NAMIK & DRITA 689 GLENDALE RD FRANKLIN LAKES, NJ 689 GLENDALE ROAD	07417 A40	434000 178400 612400	1166010	1166010 00 1166010	274968 274968 549936	299770 316304 616074	291503 291502 583005
1314.02 10 8480	.92 AC FG22S .9200	2	TAVARES, DANIEL & MOURIN, ANDREA 681 GLENDALE ROAD FRANKLIN LAKES, NJ 681 GLENDALE ROAD	07417 A40	434000 178800 612800	1166771	1166771 00 1166771	275148 275147 550295	299966 316510 616476	291693 291693 583386
1314.02 11 8490	.92 AC FG21S .9200	2	673 GLENDALE LLC 265 HAVEN ROAD FRANKLIN LAKES, NJ 673 GLENDALE ROAD	07417 A40	434000 688700 1122700	2137621	2137621 00 2137621	504093 504092 1008185	549562 579874 1129436	534406 534405 1068811
1314.02 12 8500	.92 AC .9200	1	RAIA, JOSEPH A. & NADINE 265 HAVEN ROAD FRANKLIN LAKES, NJ 665 GLENDALE ROAD	07417 A40	434000 0 434000	826336	826336 00 826336	194866 194866 389732	212443 224161 436604	206584 206584 413168
1314.03 1 8390	1.18 AC FG21S 1.1800	2	DOHERTY (COTRSTES/ETC), DORA M. 715 KING ROAD FRANKLIN LAKES, NJ 715 KING ROAD	07417 A40	468000 152600 620600	1181622	1181622 00 1181622	278650 278649 557299	303784 320539 624323	295406 295405 590811
1314.03 2 8400	1.05 AC FG21S 1.0500	1	RAND, BRIAN M & ROSANNA 707 KING RD FRANKLIN LAKES, NJ 707 KING ROAD	07417 A40	455000 0 455000	866320	866320 00 866320	204295 204295 408590	222723 235007 457730	216580 216580 433160
1314.03 3 8410	.94 AC FG21S .9400	2	KOVAC, FRANTISEK & JAMIE 1012 VALLEY ROAD FRANKLIN LAKES, NJ 1012 VALLEY ROAD	07417 A40	438000 474900 912900	1738162	1738162 00 1738162	409892 409892 819784	446865 471513 918378	434541 434540 869081

11596300

22079356

00

00

22079356

10404321

11675035

11039680

Block No. Lot No. Qualification Account No.	Land Dimensions Building Description Additional Lots Acreage	Prop. Class	Owner's Name Address City State Property Location	Billing Code Zip Code	Land Improvement Exemption Net Total	2025 Property Tax Special Dist	2025 Total Tax Deduction Net Tax	Amt.Billed 2025 1st Q 2nd Q Total	2nd Half 2025 3rd Q 4th Q Total	Preliminary 2026 Tax 1st Q 2nd Q Total
1314.03 4 8420	.96 AC VBG21S .9600	2	BANCA, RICHARD J & SARA 1008 VALLEY RD FRANKLIN LAKES, NJ 1008 VALLEY ROAD	07417 A40	442000 375600 817600	1556710	1556710 00 1556710	367103 367102 734205	400215 422290 822505	389178 389177 778355
1314.03 5 8430	.98 AC FG21S .9800	2	LOPEZ, MIREYA 1000 VALLEY RD FRANKLIN LAKES, NJ 1000 VALLEY ROAD	05925 07417 A40	446000 3554000 4000000	7616000	7616000 00 7616000	1796000 1796000 3592000	1958000 2066000 4024000	1904000 1904000 3808000
1314.03 14 8510	1.12 AC BU 1S 2G 1.1200	2	GARTNER, MICHAEL C & DORYS B 1011 CLARK ROAD FRANKLIN LAKES, NJ 1011 CLARK ROAD	00660 07417 A40	462000 1266400 1728400	3290874	3290874 00 3290874	776052 776051 1552103	846052 892719 1738771	822719 822718 1645437
1314.04 1 8580	.92 AC F 2S 2G .9200	2	689 SANG LLC PO BOX 39 WYCKOFF, NJ 689 KNOLLWOOD ROAD	07481 A40	434000 232800 666800	1269587	1269587 00 1269587	299394 299393 598787	326399 344401 670800	317397 317397 634794
1314.04 1.01 8590	.99 AC 2SF2G .9900	2	CHOPRA, AJAY & ARPITA 661 KNOLLWOOD ROAD FRANKLIN LAKES, NJ 661 KNOLLWOOD ROAD	07417 A40	448000 501600 949600	1808038	1808038 00 1808038	426371 426370 852741	464829 490468 955297	452010 452009 904019
1314.04 2 8600	.92 AC 2SF2G .9200	2	KNOLLWOOD LLC PO BOX 126 WYCKOFF, NJ 697 KNOLLWOOD ROAD	07481 A40	434000 189800 623800	1187715	1187715 00 1187715	280087 280086 560173	305350 322192 627542	296929 296929 593858
1314.04 3 8610	.96 AC 1SF2G .9600	2	BILLIS, KEITH & ELISA J. 705 KNOLLWOOD ROAD FRANKLIN LAKES, NJ 705 KNOLLWOOD ROAD	07417 A40	442000 1529100 1971100	3752974	3752974 00 3752974	885024 885024 1770048	964854 1018072 1982926	938244 938243 1876487
1314.04 4 8620	.94 AC 2S F 3G .9400	2	JATA, JETMIR & KLODIANA 720 GLENDALE RD FRANKLIN LAKES, NJ 720 GLENDALE ROAD	07417 A40	438000 1212000 1650000	3141600	3141600 00 3141600	740850 740850 1481700	807675 852225 1659900	785400 785400 1570800
1314.04 5 8630	.94 AC FG21S .9400	2	CADICINA, JOSEPH & PASQUA 704 GLENDALE RD FRANKLIN LAKES, NJ 704 GLENDALE ROAD	01977 07417 A40	438000 913100 1351100	2572494	2572494 00 2572494	606644 606644 1213288	661364 697842 1359206	643124 643123 1286247
1314.04 6 8640	.94 AC FG22S .9400	2	LASPINA, STEPHEN & SARA 694 GLENDALE RD FRANKLIN LAKES, NJ 694 GLENDALE ROAD	07417 A40	438000 228600 666600	1269206	1269206 00 1269206	299304 299303 598607	326301 344298 670599	317302 317301 634603
1314.04 7 8650	.92 AC FG21S .9200	2	GUZMAN, LOUIS & AURA 686 GLENDALE RD FRANKLIN LAKES, NJ 686 GLENDALE ROAD	00660 07417 A40	434000 316400 750400	1428762	1428762 00 1428762	336930 336929 673859	367321 387582 754903	357191 357190 714381
1314.04 8 8660	.92 AC FG21S .9200	2	FRISCIA, GERARD & GAIL 678 GLENDALE ROAD FRANKLIN LAKES, NJ 678 GLENDALE ROAD	00660 07417 A40	434000 180800 614800	1170579	1170579 00 1170579	276046 276045 552091	300945 317543 618488	292645 292645 585290
1314.04 9 8670	1.146 AC 1S F 2G 1.1460	2	WERTLIEB FREDERICK J 712 CHESTNUT PLACE FRANKLIN LAKES, NJ 712 CHESTNUT PLACE	00660 07417 A40	464600 384000 848600	1615734	1615734 00 1615734	381022 381021 762043	415390 438301 853691	403934 403933 807867
1314.04 10 8680	.938 AC 2S F 2G .9380	2	RAMOS, MARIO TRSTE 710 HICKORY HILL ROAD FRANKLIN LAKES, NJ 710 HICKORY HILL ROAD	02640 07417 A40	437600 480600 918200	1748253	1748253 00 1748253	412272 412272 824544	449459 474250 923709	437064 437063 874127

Block No. Lot No. Qualification Account No.	Land Dimensions Building Description Additional Lots Acreage	Prop. Class	Owner's Name Address City State Property Location	Billing Code Zip Code	Land Improvement Exemption Net Total	2025 Property Tax Special Dist	2025 Total Tax Deduction Net Tax	Amt.Billed 2025 1st Q 2nd Q Total	2nd Half 2025 3rd Q 4th Q Total	Preliminary 2026 Tax 1st Q 2nd Q Total
1314.04 11 8690	.918 AC F 2S 2G .9180	2	D'AMBROSIO, JOHN & AIMEE 718 HICKORY HILL ROAD FRANKLIN LAKES, NJ 718 HICKORY HILL ROAD	07417 A40	433600 271700 705300	1342891	1342891 00 1342891	316680 316680 633360	345244 364287 709531	335723 335723 671446
1314.04 12 8700	1.08 AC 1S BV 2G 1.0800	2	BAALI, AHMAD 726 HICKORY HILL ROAD FRANKLIN LAKES, NJ 726 HICKORY HILL ROAD	07417 A40	458000 367000 825000	1570800	1570800 00 1570800	370425 370425 740850	403838 426112 829950	392700 392700 785400
1314.04 13 8710	1.10 AC 1.1000	1	BECTION DICKINSON ENTERPRISES, INC. ONE BECTION DRIVE FRANKLIN LAKES, NJ 734 HICKORY HILL ROAD	07417 A40	210000 0 210000	399840	399840 00 399840	94290 94290 188580	102795 108465 211260	99960 99960 199920
1314.04 14 8720	1.13 AC 1.1300	2	GLICK, BARRY & ERIKA 731 HICKORY HILL ROAD FRANKLIN LAKES, NJ 731 HICKORY HILL ROAD	07417 A40	439900 470500 910400	1733402	1733402 00 1733402	408770 408769 817539	445641 470222 915863	433351 433350 866701
1314.04 15 8730	1.029 AC F 2S 2G 1.0290	2	MINARDI, THOMAS JR. & MARIA 721 HICKORY HILL ROAD FRANKLIN LAKES, NJ 721 HICKORY HILL ROAD	07417 A40	452900 403400 856300	1630395	1630395 00 1630395	384479 384479 768958	419159 442278 861437	407599 407599 815198
1314.04 16 8740	1.157 AC F 2S 2G 1.1570	2	GREENBERG, BARBARA 766 CHESTNUT PLACE FRANKLIN LAKES, NJ 766 CHESTNUT PLACE	07417 A40	465700 335800 801500	1526056	1526056 00 1526056	359874 359873 719747	392335 413974 806309	381514 381514 763028
1314.04 17 8750	1.449 AC F 1S 1.4490	2	RHODES, JOHN & MARIANNE O'DONNELL 735 CHESTNUT PLACE FRANKLIN LAKES, NJ 735 CHESTNUT PLACE	07417 A40	494900 229400 724300	1379067	1379067 00 1379067	325211 325211 650422	354545 374100 728645	344767 344767 689534
1314.04 18 8760	.918 AC 2S F 2G .9180	2	PARSEGHIAN, GREGORY & BERDJOU 727 CHESTNUT PLACE FRANKLIN LAKES, NJ 727 CHESTNUT PLACE	07417 A40	433600 348400 782000	1488928	1488928 00 1488928	351118 351118 702236	382789 403903 786692	372232 372232 744464
1314.04 19 00000921	.918 AC 2S F 2G .9180	2	SIM, JACOB JAE & SHARON HEE 719 CHESTNUT PLA FRANKLIN LAKES, NJ 719 CHESTNUT PLACE	07417 A40	433600 581800 1015400	1933322	1933322 00 1933322	455915 455914 911829	497039 524454 1021493	483331 483330 966661
1314.04 20 8780	0.918 AC 2S F 2G .9180	2	KARWOSKI, BRIAN & MERITA 711 CHESTNUT PLACE FRANKLIN LAKES, NJ 711 CHESTNUT PLACE	07417 A40	433600 231200 664800	1265779	1265779 00 1265779	298496 298495 596991	325420 343368 668788	316445 316445 632890
1314.04 21 8790	.949 AC 1SFG2 .9490	2	MEKHAIL, MOUNIR & MARIAN HANNA 703 CHESTNUT PL FRANKLIN LAKES, NJ 703 CHESTNUT PLACE	07417 A40	439800 535400 975200	1856781	1856781 00 1856781	437865 437865 875730	477360 503691 981051	464196 464195 928391
1314.05 1.01 8130	1.18 AC FG21S 1.1800	2	MORILLO, DARIO CACERES 736 SUMMIT AVE FRANKLIN LAKES, NJ 736 SUMMIT AVENUE	07417 A40	421200 211000 632200	1203709	1203709 00 1203709	283858 283858 567716	309462 326531 635993	300928 300927 601855
1314.05 1.02 8120	44060 SF 1.0115	2	LONSKI, DANIEL & LILLIE KAE 1006 CLARK RD FRANKLIN LAKES, NJ 1006 CLARK ROAD	07417 A40	451100 1758800 2209900	4207650	4207650 00 4207650	992245 992245 1984490	1081746 1141414 2223160	1051913 1051912 2103825
1314.05 1.03 8120	141,625 SF .0032	1	KATSANOS, KONSTANTINOS & LOLA 15 MOUNTAINVIEW COURT TOTOWA, NJ 1004 CLARK ROAD	07512 A40	551300 0 551300	1049675	1049675 00 1049675	247534 247534 495068	269861 284746 554607	262419 262419 524838



Block No. Lot No. Qualification Account No.	Land Dimensions Building Description Additional Lots Acreage	Prop. Class	Owner's Name Address City State Property Location	Billing Code Zip Code	Land Improvement Exemption Net Total	2025 Property Tax Special Dist	2025 Total Tax Deduction Net Tax	Amt.Billed 2025 1st Q 2nd Q Total	2nd Half 2025 3rd Q 4th Q Total	Preliminary 2026 Tax 1st Q 2nd Q Total
1314.05 2 8140	1.37 AC 2SB3CG 1.3700	2	ELSAIED, GAMAL & IBRAHIM, HAYAM 1002 CLARK ROAD FRANKLIN LAKES, NJ 1002 CLARK ROAD	07417 A40	462700 742400 1205100	2294510	2294510 00	541090 541090 1082180	589897 622433 1212330	573628 573627 1147255
1314.05 3 8150	.95 AC BV 1S 2G .9500	2	BIGICA, SALVATORE & LYNNE A. 1017 CLARK ROAD FRANKLIN LAKES, NJ 1017 CLARK ROAD	00154 07417 A40	440000 294000 734000	1397536	1397536 00	329566 329566 659132	359293 379111 738404	349384 349384 698768
1314.05 3.01 00000928	0.92AC F 1.5S 2G .9200	2	PETICCA, FRANK & JACQUELINE 1025 CLARK ROAD FRANKLIN LAKES, NJ 1025 CLARK ROAD	00660 07417 A40	434000 395900 829900	1580130	1580130 00	372625 372625 745250	406236 428644 834880	395033 395032 790065
1314.05 3.02 8170	0.99AC F 1.5S 3G .9900	2	COSTELLO, PETER M. & JULIE B. 1033 CLARK RD FRANKLIN LAKES, NJ 1033 CLARK ROAD	07417 A40	448000 850600 1298600	2472534	2472534 00	583072 583071 1166143	635665 670726 1306391	618134 618133 1236267
1314.05 3.03 8180	0.96AC F 2G 2S .9600	2	GHOMI, ALI & PACZOS, TAMERA A 901 PINECROFT CT FRANKLIN LAKES, NJ 901 PINECROFT COURT	07417 A40	442000 1225200 1667200	3174349	3174349 00	748573 748573 1497146	816094 861109 1677203	793588 793587 1587175
1314.05 3.04 8190	1.01AC 1S & 2 CG 1.0100	2	GROSS, JACK & BARBARA 909 PINECROFT COURT FRANKLIN LAKES, NJ 909 PINECROFT COURT	00660 07417 A40	451000 716900 1167900	2223682	2223682 00	524387 524387 1048774	571687 603221 1174908	555921 555920 1111841
1314.05 3.05 8200	.92AC F 2S 2G .9200	2	UTHMAN, ADEOLA & OLAYINKA 917 PINECROFT CT FRANKLIN LAKES, NJ 917 PINECROFT COURT	00660 07417 A40	412300 660200 1072500	2042040	2042040 00	481553 481552 963105	524989 553946 1078935	510510 510510 1021020
1314.05 3.06 8210	.92AC F 2S 2G .9200	2	PLIPOSIAN, VREJ & ASSLAN, EPUR 1023 HIGH MOUNTAIN ROAD FRANKLIN LAKES, NJ 1023 HIGH MOUNTAIN ROAD	07417 A40	371100 252900 624000	1188096	1188096 00	280176 280176 560352	305448 322296 627744	297024 297024 594048
1314.05 3.07 8220	.92 AC F 2S 2G .9200	2	DEPIERO, ROBERT & ALLISON 1015 HIGH MOUNTAIN ROAD FRANKLIN LAKES, NJ 1015 HIGH MOUNTAIN ROAD	07417 A40	371100 406500 777600	1480550	1480550 00	349143 349142 698285	380635 401630 782265	370138 370137 740275
1314.05 3.08 8230	.97AC BV 1S 2G .9700	2	BURRAFATO,ANGELO P.& FLORA B. 920 PINECROFT COURT FRANKLIN LAKES, NJ 920 PINECROFT COURT	07417 A40	421800 353600 775400	1476362 W1	1476362 -25000 1451362	341905 341904 683809	373309 394244 767553	362841 362840 725681
1314.05 3.09 8240	0.92AC 1S F 2G .9200	2	SZARKA,SANDOR I & BIRGITTA H 912 PINECROFT COURT FRANKLIN LAKES, NJ 912 PINECROFT COURT	07417 A40	434000 375300 809300	1540907	1540907 00	363376 363376 726752	396152 418003 814155	385227 385227 770454
1314.05 3.10 8250	0.93AC F 2S 2G .9300	2	VENETSANOS, JANET 900 PINECROFT CT FRANKLIN LAKES, NJ 900 PINECROFT COURT	07417	436000 1413300 1849300	3521067	3521067 00	830336 830336 1660672	905232 955163 1860395	880267 880267 1760534
1314.05 5 8260	1.154 AC FG31S 1.1540	2	DELGUIDICE, CLAUDINA(MORRISON)ETALS 750 SUMMIT AVENUE FRANKLIN LAKES, NJ 750 SUMMIT AVENUE	07417 A40	397900 287300 685200	1304621	1304621 00	307655 307655 615310	335405 353906 689311	326156 326155 652311
1314.05 5.01 8270	2.894 AC 2.8940	2	PFLUEGER, MICHAEL E & CAROLYN F 995 HIGH MOUNTAIN RD FRANKLIN LAKES, NJ 995 HIGH MOUNTAIN ROAD	07417 A40	508500 353700 862200	1641629	1641629 00	387128 387128 774256	422047 445326 867373	410408 410407 820815

14358200

27338013

00

25000

27313013

12881166

14431847

13656509

Block No. Lot No. Qualification Account No.	Land Dimensions Building Description Additional Lots Acreage	Prop. Class	Owner's Name Address City State Property Location	Billing Code Zip Code	Land Improvement Exemption Net Total	2025 Property Tax Special Dist	2025 Total Tax Deduction Net Tax	Amt.Billed 2025 1st Q 2nd Q Total	2nd Half 2025 3rd Q 4th Q Total	Preliminary 2026 Tax 1st Q 2nd Q Total
1314.05 6	.92 1SF2CG .9200	2	HUANG, YUPING & PAN, XIAO 742 SUMMIT AVE FRANKLIN LAKES, NJ 742 SUMMIT AVENUE	07417 A40	371100 1338900 1710000	3255840	3255840 00 3255840	767790 767790 1535580	837045 883215 1720260	813960 813960 1627920
1314.06 4 8320	.9AC FG21S .9000	2	FANO, DANIEL J. 720 SUMMIT AVENUE FRANKLIN LAKES, NJ 720 SUMMIT AVENUE	00597 07417 A40	394200 457400 851600	1621446	1621446 00 1621446	382369 382368 764737	416858 439851 856709	405362 405361 810723
1314.06 5 8330	.96 AC FG21S .9600	2	DAVIS, KENNETH & MARGARET 993 CLARK ROAD FRANKLIN LAKES, NJ 993 CLARK ROAD	07417 A40	442000 658000 1100000	2094400	2094400 00 2094400	493900 493900 987800	538450 568150 1106600	523600 523600 1047200
1314.06 6 8340	.99 AC 2SFG2 .9900	2	KINKELLA, DAVID & MARIANA 712 KING ROAD FRANKLIN LAKES, NJ 712 KING ROAD	00186 07417 A40	448000 1105800 1553800	2958435	2958435 00 2958435	697657 697656 1395313	760585 802537 1563122	739609 739609 1479218
1314.06 7 8350	.92 AC FG22S .9200	2	COLAIZZI, JOHN L JR & ALEXIS F 704 KING RD FRANKLIN LAKES, NJ 704 KING ROAD	00154 07417 A40	434000 536500 970500	1847832	1847832 00 1847832	435755 435754 871509	475060 501263 976323	461958 461958 923916
1314.06 8 8360	.94 AC .9400	2	WHANG, INWHAN & MIHYE 696 KING ROAD FRANKLIN LAKES, NJ 696 KING ROAD	00660 07417 A40	438000 914600 1352600	2575350	2575350 00 2575350	607318 607317 1214635	662098 698617 1360715	643838 643837 1287675
1314.06 9 8370	1.11 AC F 1.5S 2G 1.1100	2	RIBEIRO, ROGER & LAURA 688 KING RD FRANKLIN LAKES, NJ 688 KING ROAD	05925 07417 A40	461000 259500 720500	1371832	1371832 00 1371832	323505 323504 647009	352685 372138 724823	342958 342958 685916
1314.06 10 8380	1.08 AC FG22S 1.0800	2	BRAUN, WILLIE & ELLEN TRSTES 680 KING RD FRANKLIN LAKES, NJ 680 KING ROAD	07417 A40	458000 394200 852200	1622589	1622589 00 1622589	382638 382638 765276	417152 440161 857313	405648 405647 811295
1314.07 7 8300	.98 AC FG21S .9800	2	MIKHAYLOV, LARISA & GLAZMAN, M 704 SUMMIT AVENUE FRANKLIN LAKES, NJ 704 SUMMIT AVENUE	00672 07417 A40	401400 553900 955300	1818891	1818891 00 1818891	428930 428930 857860	467619 493412 961031	454723 454723 909446
1314.07 7.01 8310	1.00 AC FG21S 1.0000	2	KAEFER, KENNETH & JEANETTE 712 SUMMIT AVENUE FRANKLIN LAKES, NJ 712 SUMMIT AVENUE	07417 A40	405000 180600 585600	1114982 v1	1114982 -25000 1089982	256685 256684 513369	280401 296212 576613	272496 272495 544991
1314.08 1 8520	.99 AC 2SF2G .9900	2	SALOMON, JEFFREY & BARTON, HAYLEY 1011 VALLEY ROAD FRANKLIN LAKES, NJ 1011 VALLEY ROAD	07417 A40	448000 619700 1067700	2032901	2032901 00 2032901	479398 479397 958795	522639 551467 1074106	508226 508225 1016451
1314.08 2 8530	.94 AC 1SF2G .9400	2	PEPE, CHRISTOPHER P & ASHLEY M 697 KING ROAD FRANKLIN LAKES, NJ 697 KING ROAD	07417 A40	438000 1214400 1652400	3146170	3146170 00 3146170	741928 741927 1483855	808850 853465 1662315	786543 786542 1573085
1314.08 3 952	.92 AC 2SF3G .9200	2	DOSS, EMILE & MARIAM 689 KING RD FRANKLIN LAKES, NJ 689 KING ROAD	00660 07417 A40	434000 1195000 1629000	3101616	3101616 00 3101616	731421 731421 1462842	797396 841378 1638774	775404 775404 1550808
1314.08 4 8550	.92 AC 1SF2G .9200	2	COLOMBO, PAOLO & MICHELLE 681 KING RD FRANKLIN LAKES, NJ 681 KING ROAD	07417 A40	434000 1311700 1745700	3323813	3323813 00 3323813	783820 783819 1567639	854520 901654 1756174	830954 830953 1661907

16746900

31886097

00

25000

31861097

15026219

16834878

15930551

Block No. Lot No. Qualification Account No.	Land Dimensions Building Description Additional Lots Acreage	Prop. Class	Owner's Name Address City State Property Location	Billing Code Zip Code	Land Improvement Exemption Net Total	2025 Property Tax Special Dist	2025 Total Tax Deduction Net Tax	Amt.Billed 2025 1st Q 2nd Q Total	2nd Half 2025 3rd Q 4th Q Total	Preliminary 2026 Tax 1st Q 2nd Q Total
1314.08 5 8560	.92 AC 1SF2G .9200	1	VARUGHESE, DENNY & BLESSY 696 KNOLLWOOD RD FRANKLIN LAKES, NJ 696 KNOLLWOOD ROAD	07417 A40	434000 0 434000	826336 0 826336	826336 00 826336	267066 267065 534131	140244 151961 292205	206584 206584 413168
1314.08 6 8570	.92 AC F 2S 2G .9200	2	HOVSEPIAN, TALIN ANI 688 KNOLLWOOD ROAD FRANKLIN LAKES, NJ 688 KNOLLWOOD ROAD	07417 A40	434000 154800 588800	1121075 0 1121075	1121075 00 1121075	264372 264371 528743	288218 304114 592332	280269 280269 560538
1315 1 8810	.92 AC 1S F 2G .9200	2	PATEL, MANISH & NIPA 653 KNOLLWOOD RD FRANKLIN LAKES, NJ 653 KNOLLWOOD ROAD	07417 A40	412300 205300 617600	1175910 0 1175910	1175910 00 1175910	277303 277302 554605	302315 318990 621305	293978 293977 587955
1315 1.01 8820	0.92 AC 2S F 2G .9200	2	MARCOTULIO, PHILIP M & D J 645 KNOLLWOOD ROAD FRANKLIN LAKES, NJ 645 KNOLLWOOD ROAD	07417 A40	434000 197600 631600	1202566 V1 1177566	1202566 -25000 1177566	277339 277338 554677	302918 319971 622889	294392 294391 588783
1315.01 4 8870	.94 AC 2S F 2G .9400	2	MINEO, KIMBERLY 637 KNOLLWOOD ROAD FRANKLIN LAKES, NJ 637 KNOLLWOOD ROAD	07417 A40	416100 201400 617500	1175720 0 1175720	1175720 00 1175720	277258 277257 554515	302267 318938 621205	293930 293930 587860
1315.01 4.01 8880	.92 AC F 2S 2G .9200	2	UZZI, FRANCES & BLASIO, COSTANTINO 629 KNOLLWOOD RD FRANKLIN LAKES, NJ 629 KNOLLWOOD ROAD	07417 A40	412300 213700 626000	1191904 0 1191904	1191904 00 1191904	281074 281074 562148	306427 323329 629756	297976 297976 595952
1315.01 4.02 8890	1.01 AC F 2S 2G 1.0100	2	ALBIES, EDWARD G. JR. & BEVERLY 621 KNOLLWOOD RD FRANKLIN LAKES, NJ 621 KNOLLWOOD ROAD	07417 A40	451000 346500 797500	1518440 0 1518440	1518440 00 1518440	358078 358077 716155	390377 411908 802285	379610 379610 759220
1315.01 4.03 8900	1.26 AC 1SFG2 1.2600	2	PARK, HAELEY KYONG 613 KNOLLWOOD RD FRANKLIN LAKES, NJ 613 KNOLLWOOD ROAD	07417 A40	452200 1070300 1522500	2898840 0 2898840	2898840 00 2898840	683603 683602 1367205	745264 786371 1531635	724710 724710 1449420
1315.01 4.04 8910	1.33 AC 2SFG2 1.3300	2	ISGRO, CARL J. 605 KNOLLWOOD ROAD FRANKLIN LAKES, NJ 605 KNOLLWOOD ROAD	07417 A40	458900 225500 684400	1303098 0 1303098	1303098 00 1303098	307296 307295 614591	335014 353493 688507	325775 325774 651549
1315.02 1 8800	.93 AC 2SFG2 .9300	2	ANTONICELLO, ROBERT & LEAH 622 KNOLLWOOD ROAD FRANKLIN LAKES, NJ 622 KNOLLWOOD ROAD	07417 A40	414200 217700 631900	1203138 0 1203138	1203138 00 1203138	283723 283723 567446	309315 326377 635692	300785 300784 601569
1315.02 1.01 8840	.92 AC 672 KNOLLWOOD ROAD FRANKLIN LAKES, NJ 672 KNOLLWOOD ROAD	2	SALYMAN, WALID M & OLGA 672 KNOLLWOOD ROAD FRANKLIN LAKES, NJ 672 KNOLLWOOD ROAD	07417 A40	434000 469800 903800	1720835 0 1720835	1720835 00 1720835	405807 405806 811613	442410 466812 909222	430209 430209 860418
1315.02 1.02 8850	1.21 AC 2SF3G 1.2100	2	BROOKS, SCOTT & SALIZZONI, DANA 673 KING ROAD FRANKLIN LAKES, NJ 673 KING ROAD	07417 A40	471000 293900 764900	1456370 0 1456370	1456370 00 1456370	343440 343440 686880	374419 395071 769490	364093 364092 728185
1315.02 1.03 8830	.93 AC 2S F 2G .9300	2	DEGENHARDT, DAVID & LAURA 680 KNOLLWOOD RD FRANKLIN LAKES, NJ 680 KNOLLWOOD ROAD	07417 A40	436000 276500 712500	1356600 0 1356600	1356600 00 1356600	319913 319912 639825	348769 368006 716775	339150 339150 678300
1315.02 2 8860	.50 AC 2SFG2 L3 .5000	2	JAELKE, ROBERT C & SHARON J. 532 SHIRLEY AVEUE FRANKLIN LAKES, NJ 634 SUMMIT AVENUE	07417 A40	297000 175600 472600	899830 0 899830	899830 00 899830	212198 212197 424395	231338 244097 475435	224958 224957 449915

10005600

19050662

00

25000

19025662

9116929

9908733

9512832

Block No. Lot No. Qualification Account No.	Land Dimensions Building Description Additional Lots Acreage	Prop. Class	Owner's Name Address City State Property Location	Billing Code Zip Code	Land Improvement Exemption Net Total	2025 Property Tax Special Dist	2025 Total Tax Deduction Net Tax	Amt.Billed 2025 1st Q 2nd Q Total	2nd Half 2025 3rd Q 4th Q Total	Preliminary 2026 Tax 1st Q 2nd Q Total
1315.02 4 8920	.96 AC 2SFG2 .9600	2	FUCCILLI, NICOLA & JULIE 630 KNOLLWOOD RD FRANKLIN LAKES, NJ 630 KNOLLWOOD ROAD	07417 A40	442000 288300 730300	1390491	1390491 00 1390491	327905 327905 655810	357482 377199 734681	347623 347623 695246
1315.02 4.01 8930	.97 AC 2SFG2 .9700	2	SHEIKH, TEEPU & RABIA 638 KNOLLWOOD ROAD FRANKLIN LAKES, NJ 638 KNOLLWOOD ROAD	07417 A40	444000 251200 695200	1323661	1323661 00 1323661	312145 312145 624290	340300 359071 699371	330916 330915 661831
1315.02 4.02 8940	1.11 AC F 2S 2G 1.1100	2	VANDER PYL, ROBERT C. & DOROTHY J. 646 KNOLLWOOD ROAD FRANKLIN LAKES, NJ 646 KNOLLWOOD ROAD	07417 A40	461000 283800 744800	1418099 V1	1418099 -25000 1393099	328166 328165 656331	358330 378438 736768	348275 348275 696550
1315.02 4.03 8950	1.03 AC F 2S 2G 1.0300	2	O'CONNOR, KEVIN J 664 KNOLLWOOD RD FRANKLIN LAKES, NJ 664 KNOLLWOOD ROAD	07417 A40	453000 278400 731400	1392586	1392586 00 1392586	328399 328398 656797	358021 377768 735789	348147 348146 696293
1316 1 8960	1.511AC 2SB3CG 1.5110	2	SUTTER, DAVID B. 638 SUMMIT AVENUE FRANKLIN LAKES, NJ 638 SUMMIT AVENUE	07417 A40	451000 630400 1081400	2058986	2058986 00 2058986	485549 485548 971097	529346 558543 1087889	514747 514746 1029493
1316 1.01 8970	1.37 AC 2SB3CG 1.3700	2	DVORAK, PETER 664 KING RD FRANKLIN LAKES, NJ 664 KING ROAD	07417 A40	487000 486100 973100	1852782	1852782 00 1852782	436922 436922 873844	476333 502605 978938	463196 463195 926391
1316 1.02 8980	1.06 AC L1.04 1.0600	2	CHEREDNICHENKO, SERGEY ETAL 672 KING RD FRANKLIN LAKES, NJ 672 KING ROAD	07417 A40	456000 482500 938500	1786904	1786904 00 1786904	421387 421386 842773	459396 484735 944131	446726 446726 893452
1316 1.03 8990	.02ac .0000	1	CHEREDNICHENKO, SERGEY ETAL 672 KING ROAD FRANKLIN LAKES, NJ SUMMIT AVENUE	07417 A40	4000 0 4000	7616	7616 00 7616	1796 1796 3592	1958 2066 4024	1904 1904 3808
1316 2 9000	.95 AC 1SFG2 .9500	2	SMITH, ROBERT T. 694 SUMMIT AVENUE FRANKLIN LAKES, NJ 694 SUMMIT AVENUE	07417 A40	396000 161900 557900	1062242	1062242 00 1062242	250497 250497 500994	273092 288156 561248	265561 265560 531121
1316 3.01 8990	1.24 AC 1.2400	2	SCAPICCHIO, KENNETH & LENAMARIE 100 KNOB HILL COURT FRANKLIN LAKES, NJ 100 KNOB HILL COURT	07417 A40	450300 1104700 1555000	2960720	2960720 00 2960720	698195 698195 1396390	761173 803157 1564330	740180 740180 1480360
1316 3.02 8990	1.04 AC 1.0400	2	MACEJKA, JOHN & KRISTINA 102 KNOB HILL CT FRANKLIN LAKES, NJ 102 KNOB HILL COURT	07417 A40	431300 1277500 1708800	3253555	3253555 00 3253555	767252 767251 1534503	836458 882594 1719052	813389 813389 1626778
1316 3.03 8990	1.25 AC 1.2500	2	JAFRI, SYED & QUDSIA TRSTES 105 KNOB HILL CT FRANKLIN LAKES, NJ 105 KNOB HILL COURT	07417 A40	475000 872300 1347300	2565259	2565259 00 2565259	604938 604938 1209876	659503 695880 1355383	641315 641315 1282630
1316 3.04 8990	1.47 AC 1.4700	2	ELTAKI (ETAL), KAREEM M 103 KNOB HILL CT FRANKLIN LAKES, NJ 103 KNOB HILL COURT	07417 A40	497000 1471500 1968500	3748024	3748024 00 3748024	883857 883856 1767713	963581 1016730 1980311	937006 937006 1874012
1316 3.05 8990	1.25 AC 1.2500	2	YUDKIN, LEO & MAYA 101 KNOB HILL COURT FRANKLIN LAKES, NJ 101 KNOB HILL COURT	07417 A40	475000 1275000 1750000	3332000	3332000 00 3332000	785750 785750 1571500	856625 903875 1760500	833000 833000 1666000

14786200

28152925

00

25000

28127925

13265510

14862415

14063965



Block No. Lot No. Qualification Account No.	Land Dimensions Building Description Additional Lots Acreage	Prop. Class	Owner's Name Address City State Property Location	Billing Code Zip Code	Land Improvement Exemption Net Total	2025 Property Tax Special Dist	2025 Total Tax Deduction Net Tax	Amt.Billed 2025 1st Q 2nd Q Total	2nd Half 2025 3rd Q 4th Q Total	Preliminary 2026 Tax 1st Q 2nd Q Total
1316 4 9030	1.083 AC FG11S 1.0830	2	BLACKWELL, DAVID C, JR. & LORI ANN 646 SUMMIT AVENUE FRANKLIN LAKES, NJ 646 SUMMIT AVENUE	00660 07417 A40	412500 208200 620700	1181813	1181813 00 1181813	278695 278694 557389	303833 320591 624424	295454 295453 590907
1317 1 9040	.76 AC 1S F 2G .7600	2	SCHOENKNECHT KARL F & HELEN 683 SUMMIT AVENUE FRANKLIN LAKES, NJ 683 SUMMIT AVENUE	07417 A40	354200 188000 542200	1032349	1032349 00 1032349	243448 243448 486896	265407 280046 545453	258088 258087 516175
1317 2 9050	1.53 AC 1.5300	2	MACHLEDER, BRUCE S & HELEN 695 SUMMIT AVENUE FRANKLIN LAKES, NJ 695 SUMMIT AVENUE	07417 A40	452700 497100 949800	1808419	1808419 00 1808419	426461 426460 852921	464927 490571 955498	452105 452105 904210
1317 3 9060	.94 AC F 2S 2G .9400	2	LIM, JOEY KIPYO (ETAL) 703 SUMMIT AVENUE FRANKLIN LAKES, NJ 703 SUMMIT AVENUE	07417 A40	374500 374500 749000	1426096	1426096 00 1426096	336301 336301 672602	366636 386858 753494	356524 356524 713048
1317 3.01 9070	.98 AC 2S S 3G .9800	2	PERROTTA, PETER & WHITNEY 711 SUMMIT AVE FRANKLIN LAKES, NJ 711 SUMMIT AVENUE	07417 A40	401400 298700 700100	1332990	1332990 00 1332990	314345 314345 628690	342699 361601 704300	333248 333247 666495
1317 3.02 9080	.94 AC 1S F 2G .9400	2	O'HARA, SHAUN & AMY L 989 ARAPAHO TRAIL FRANKLIN LAKES, NJ 989 ARAPAHO TRAIL	02640 07417 A40	438000 2087400 2525400	4808362	4808362 00 4808362	1133905 1133904 2267809	1236184 1304369 2540553	1202091 1202090 2404181
1317 3.03 9090	1.185 AC 1.1850	2	COSTELLO ANTHONY & MARLENE 985 ARAPAHO TRAIL FRANKLIN LAKES, NJ 985 ARAPAHO TRAIL	07417 A40	468500 1631500 2100000	3998400	3998400 00 3998400	942900 942900 1885800	1027950 1084650 2112600	999600 999600 1999200
1317 3.04 00000986	1.183 AC 2SFR 3CG 1.1830	2	KARAJELIAN, DERTAD & TURNENDIAN, AREV 981 ARAPAHO TRAIL FRANKLIN LAKES, NJ 981 ARAPAHO TRAIL	07417 A40	468300 695900 1164200	2216637	2216637 00 2216637	522726 522726 1045452	569876 601309 1171185	554160 554159 1108319
1317 3.05 9110	.942 AC 2SB&B3CBG .9420	2	MELE, CHARLES A. & DEBORAH 797 APPLE RIDGE ROAD FRANKLIN LAKES, NJ 797 APPLE RIDGE ROAD	07417 A40	438400 2052900 2491300	4743435	4743435 00 4743435	1118594 1118594 2237188	1219491 1286756 2506247	1185859 1185859 2371718
1317 3.06 9120	1.150 AC 2SF2G 1.1500	2	COSTELLO, ANTHONY M & LISA 787 ONTARIO CT FRANKLIN LAKES, NJ 787 ONTARIO COURT	01977 07417 A40	465000 1308600 1773600	3376934	3376934 00 3376934	796347 796346 1592693	868177 916064 1784241	844234 844233 1688467
1317 3.07 9130	1.062 AC 2S BRK 3CG. 1.0620	2	CHU, DAVID & LEE, GRACE 789 ONTARIO COURT FRANKLIN LAKES, NJ 789 ONTARIO COURT	07417 A40	456200 1093800 1550000	2951200	2951200 00 2951200	695950 695950 1391900	758725 800575 1559300	737800 737800 1475600
1317 3.08 9140	1.387 AC 2SF3CBG 1.3870	2	HAQUE, SYEDA TRSTES/ETAL 797 ONTARIO COURT FRANKLIN LAKES, NJ 797 ONTARIO COURT	07417 A40	488700 802900 1291600	2459206	2459206 00 2459206	579929 579928 1159857	632238 667111 1299349	614802 614801 1229603
1317 3.09 9150	1.236 AC 2SBRK 4CG 1.2360	2	RUSSELL, BRADLEY D & MICHELLE S 807 ONTARIO COURT FRANKLIN LAKES, NJ 807 ONTARIO COURT	07417 A40	473600 851500 1325100	2522990	2522990 00 2522990	594970 594970 1189940	648637 684413 1333050	630748 630747 1261495
1317 3.10 9160	.959 AC .9590	2	LISI, KENNETH & COLLEEN 798 ONTARIO CT FRANKLIN LAKES, NJ 798 ONTARIO COURT	07417	441800 781300 1223100	2328782	2328782 00 2328782	549172 549172 1098344	598708 631730 1230438	582196 582195 1164391

19006100

36187613

00

00

36187613

17067481

19120132

18093809

Block No. Lot No. Qualification Account No.	Land Dimensions Building Description Additional Lots Acreage	Prop. Class	Owner's Name Address City State Property Location	Billing Code Zip Code	Land Improvement Exemption Net Total	2025 Property Tax Special Dist	2025 Total Tax Deduction Net Tax	Amt.Billed 2025 1st Q 2nd Q Total	2nd Half 2025 3rd Q 4th Q Total	Preliminary 2026 Tax 1st Q 2nd Q Total
1317 3.11 9170	1.45AC 1.4500	2	ANTAKI, ALAN & SUZANNE 774 ONTARIO CT FRANKLIN LAKES, NJ 774 ONTARIO COURT	07417 A40	495000 869100 1364100	2597246	2597246 00	612481 612481	667727 704557	649312 649311
1317.01 1 9180	1.209 AC 1.2090	2	SAVAS, STEPHEN & LORRIE 986 ARAPAHO TRAIL FRANKLIN LAKES, NJ 986 ARAPAHO TRAIL	07417 A40	447400 782500 1229900	2341730	2341730 00	552225 552225	602036 635244	585433 585432
1317.01 2 9190	1.669 AC 2SB3CBG 1.6690	2	RAA LAKES LLC 982 ARAPAHO TRAIL FRANKLIN LAKES, NJ 982 ARAPAHO TRAIL	07417 A40	491100 763000 1254100	2387806	2387806 00	563091 563091	613882 647742	596952 596951
1317.01 3 9200	1.850 AC 2SB2CG 1.8500	2	LEONE, EILEEN 978 ARAPAHO TRAIL FRANKLIN LAKES, NJ 978 ARAPAHO TRAIL	07417 A40	508300 746600 1254900	2389330	2389330 00	563450 563450	614274 648156	597333 597332
1317.01 4 9210	1.973 AC 1.9730	2	ALVAREZ, ALFRED & EULALIA 974 ARAPAHO TRAIL FRANKLIN LAKES, NJ 974 ARAPAHO TRAIL	07417 A40	519900 511700 1031600	1964166	1964166 00	463189 463188	504968 532821	491042 491041
1317.01 5 9220	1.907 AC 1.9070	2	YOO, LEO 970 ARAPAHO TRAIL FRANKLIN LAKES, NJ 970 ARAPAHO TRAIL	07417 A40	513700 816700 1330400	2533082	2533082 00	597350 597349	651231 687152	633271 633270
1317.01 6 9230	1.977 F 2S 2G 1.9770	2	LEFRAK, JACQUELINE 966 ARAPAHO TRAIL FRANKLIN LAKES, NJ 966 ARAPAHO TRAIL	07417 A40	520300 1449400 1969700	3750309	3750309 00	884396 884395	964168 1017350	937578 937577
1317.01 7 9240	1.711 F 1S 2G 1.7110	2	ASHTYANI-ASL, HORMOZ & PARICHEHR S. 962 ARAPAHO TRAIL FRANKLIN LAKES, NJ 962 ARAPAHO TRAIL	07417 A40	495000 157300 652300	1241979	1241979 00	740850 740850	-128667 -111054	310495 310495
1318 1 9250	6.0AC CBG31S 6.0000	2	979 HIGH MOUNTAIN LLC NJ 439 COMMERCIAL AVE PALISADES PARK, NJ 979 HIGH MOUNTAIN ROAD	07650 A40	750000 497200 1247200	2374669	2374669 00	559993 559993	610504 644179	593668 593667
1318 2.01 00001002	1.587AC 1.5870	2	ALURI, ANIL K. & SUNITHA S. 943 HIGH MOUNTAIN RD FRANKLIN LAKES, NJ 943 HIGH MOUNTAIN ROAD	07417 A40	434900 664000 1098900	2092306	2092306 00	493406 493406	537912 567582	523077 523076
1318 2.02 00001003	1.153AC 2SF3CG 1.1530	2	JOSEPHSON, HARVEY & DENISE 935 HIGH MOUNTAIN ROAD FRANKLIN LAKES, NJ 935 HIGH MOUNTAIN ROAD	07417 A40	397800 655400 1053200	2005293	2005293 00	472887 472887	515541 543978	501324 501323
1318 2.03 1004	1.067AC 1.0670	2	NELSON, BRIAN & FIONA 929 HIGH MOUNTAIN RD FRANKLIN LAKES, NJ 929 HIGH MOUNTAIN ROAD	07417 A40	390500 559700 950200	1809181	1809181 00	426640 426640	465123 490778	452296 452295
1318 3 9270	1.46 AC F 2G 1S 1.4600	2	BREEN, ALFRED L. & KATHERINE A. 919 HIGH MOUNTAIN ROAD FRANKLIN LAKES, NJ 919 HIGH MOUNTAIN ROAD	07417 A40	424100 319900 744000	1416576 V1	1416576 -25000	327806 327806	357938 378026	347894 347894
1401 1 9280	.10 L2,A5,B6,C7 .1000	1	GIPSON, KENNETH P 55 LAKESIDE BLVD. OAKLAND, NJ 478 LAKESIDE BOULEVARD	07436 A40	5000 0 5000	9520	9520 00	2245 2245	2448 2582	2380 2380

15185500

28913193

00

25000

28888193

14520015

14368178

14444099

Block No. Lot No. Qualification Account No.	Land Dimensions Building Description Additional Lots Acreage	Prop. Class	Owner's Name Address City State Property Location	Billing Code Zip Code	Land Improvement Exemption Net Total	2025 Property Tax Special Dist	2025 Total Tax Deduction Net Tax	Amt.Billed 2025 1st Q 2nd Q Total	2nd Half 2025 3rd Q 4th Q Total	Preliminary 2026 Tax 1st Q 2nd Q Total
1401 4 9290	.4592 AC FG11S 5-13 .4592	2	MOHTASHEMI, PAYMON 480 LAKESIDE BLVD FRANKLIN LAKES, NJ 480 LAKESIDE BOULEVARD	07417 A40	299000 169500 468500	892024	892024 00 892024	210357 210356 420713	229331 241980 471311	223006 223006 446012
1401 14 9300	.39 F2S L15-19 .3900	2	RYDZAJ, THOMAS D. 492 LAKESIDE BLVD FRANKLIN LAKES, NJ 492 LAKESIDE BOULEVARD	01175 07417 A40	268500 85500 354000	674016	674016 00 674016	158946 158946 317892	173283 182841 356124	168504 168504 337008
1401 20 9310	.6AC 1SCB .6000	4A	US DELTA MANAGMT LLC 941 FRANKLIN AVE FRANKLIN LAKES, NJ 941 FRANKLIN AVENUE	07417 A225	622500 90000 712500	1356600	1356600 00 1356600	319913 319912 639825	348769 368006 716775	339150 339150 678300
1402 1 9320	.69 AC F 1S 2G .6900	2	923 FRANKLIN AVENUE CO. 923 FRANKLIN AVENUE FRANKLIN LAKES, NJ 923 FRANKLIN AVENUE	01175 07417 A225	286700 212600 499300	950667	950667 00 950667	224186 224186 448372	244407 257888 502295	237667 237667 475334
1402 2 9330	.635AC .6350	15F	THOMPSON, PAUL R. & KAREN 929 FRANKLIN AVENUE FRANKLIN LAKES, NJ 929 FRANKLIN AVENUE	01175 07417 A225	*EXEMPT*	00	00 00 00	00 00 00	00 00 00	00 00 00
1402 2.01 9340	.52 AC F 1S 1G .5200	2	HOLLAND, WILLIAM & MASKER, LAURA A 212 CEDAR ST FRANKLIN LAKES, NJ 212 CEDAR STREET	07417 A225	293000 175900 468900	892786 V1	892786 -25000 867786	204286 204286 408572	223277 235937 459214	216947 216946 433893
1402 2.02 9335	.581AC 2SF2CG .5810	2	SCHIPS, ERIC & RIVKA 927 FRANKLIN AVE FRANKLIN LAKES, NJ 927 FRANKLIN AVENUE	07417 A225	271900 470200 742100	1412958	1412958 00 1412958	333203 333203 666406	363258 383294 746552	353240 353239 706479
1402 3 9350	.44 AC 2SF2G .4400	2	MOTYKA, GRZEGORZ & AGATA 495 LAKESIDE BOULEVARD FRANKLIN LAKES, NJ 495 LAKESIDE BOULEVARD	07417 A40	261300 180300 441600	840806	840806 00 840806	198279 198278 396557	216163 228086 444249	210202 210201 420403
1402 4 9360	.52 AC 2SF1G .5200	2	TATARIAN, JEFFREY & GRACE 489 LAKESIDE BOULEVARD FRANKLIN LAKES, NJ 489 LAKESIDE BOULEVARD	01175 07417 A40	278400 323900 602300	1146779	1146779 00 1146779	270433 270433 540866	294826 311087 605913	286695 286695 573390
1402 5 9370	.52 AC FG12S .5200	2	MORASSE, CHRISTOPHER & MARIA 483 LAKESIDE BLVD FRANKLIN LAKES, NJ 483 LAKESIDE BOULEVARD	00170 07417 A40	278400 211100 489500	932008	932008 00 932008	219786 219785 439571	239611 252826 492437	233002 233002 466004
1402 25 9380	.51 AC 2SS2CG .5100	2	PARK, DONG HOE & IL HYANG 218 CEDAR ST FRANKLIN LAKES, NJ 218 CEDAR STREET	02640 07417 A225	291500 326200 617700	1176101	1176101 00 1176101	277348 277347 554695	302364 319042 621406	294026 294025 588051
1403 1 9390	2.32 AC F1S 2.3200	1	ELITE HOME DEVELOPERS LLC 444 GODWIN AVE MIDLAND PARK, NJ 942 FRANKLIN AVENUE	07432 A225	230800 0 230800	439443	439443 00 439443	103630 103629 207259	112977 119207 232184	109861 109861 219722
1403 2 9400	.537AC F 2S 1G .5370	2	O'KEEFE, KERRI 946 FRANKLIN AVENUE FRANKLIN LAKES, NJ 946 FRANKLIN AVENUE	07417 A225	266000 142000 408000	776832	776832 00 776832	183192 183192 366384	199716 210732 410448	194208 194208 388416
1403 3 9410	1.1AC 1.1000	1	STOBER, BRIAN 19 MAPLE DRIVE OAKLAND, NJ 948 FRANKLIN AVENUE	07436 A225	55000 0 55000	104720	104720 00 104720	24695 24695 49390	26923 28407 55330	26180 26180 52360

6090200

11595740

00

25000

11570740

5456502

6114238

5785372

Block No. Lot No. Qualification Account No.	Land Dimensions Building Description Additional Lots Acreage	Prop. Class	Owner's Name Address City State Property Location	Billing Code Zip Code	Land Improvement Exemption Net Total	2025 Property Tax Special Dist	2025 Total Tax Deduction Net Tax	Amt.Billed 2025 1st Q 2nd Q Total	2nd Half 2025 3rd Q 4th Q Total	Preliminary 2026 Tax 1st Q 2nd Q Total
1404 1 9420	2.04 AC 1SML 2.0400	2	ERDIL, TURHAN & BARAN & BURCU 1148 PALISADE AVENUE FORT LEE, NJ 911 HILLTOP TERRACE	07024 A225	452000 1400 453400	863274	863274 00 863274	203577 203576 407153	221940 234181 456121	215819 215818 431637
1404 1.01 9430	.89 AC 2SB3CG .8900	2	STELIGA, JOSEPH 880 HILLTOP TERRACE FRANKLIN LAKES, NJ 880 HILLTOP TERRACE	07417 A225	348500 473600 822100	1565278	1565278 00 1565278	369123 369123 738246	402418 424614 827032	391320 391319 782639
1404 2 40040	.75 AC .7500	2	HARGRAVES, GREGORY J & ELLEN 918 HILLTOP TERR FRANKLIN LAKES, NJ 918 HILLTOP TERRACE	02640 07417 A225	327500 536900 864400	1645818	1645818 00 1645818	388116 388115 776231	423124 446463 869587	411455 411454 822909
1404 3.01 9490	1.324 AC CB 1S 1.3240	4B	WESTWOOD INVESTMENTS LLC 550 COMMERCE ST FRANKLIN LAKES, NJ 550 COMMERCE STREET	07417 AHO4	794400 1317400 2111800	4020867	4020867 00 4020867	948199 948198 1896397	1033726 1090744 2124470	1005217 1005217 2010434
1404 3.02 00000	.56 AC .5600	2	FUCHS, DONALD LAWRENCE TRSTES/ETAL 920 HILLTOP TERRACE FRANKLIN LAKES, NJ 920 HILLTOP TERRACE	07417 A225	299000 750300 1049300	1997867	1997867 00 1997867	471136 471136 942272	513632 541963 1055595	499467 499467 998934
1404 3.03 00003802	.61 AC .6100	2	KARZOV, SERGY & GISELLE 922 HILLTOP TERR FRANKLIN LAKES, NJ 922 HILLTOP TERRACE	00672 07417 A225	306500 487400 793900	1511586	1511586 00 1511586	356461 356461 712922	388614 410050 798664	377897 377896 755793
1404 3.04 94040	.52 AC .5200	2	PATEL, RAJIV J 921 HILLTOP TERRACE FRANKLIN LAKES, NJ 921 HILLTOP TERRACE	07417 A225	293000 940400 1233400	2348394	2348394 00 2348394	553797 553796 1107593	603750 637051 1240801	587099 587098 1174197
1404 3.05 94040	.61 AC .6100	2	KIVITT, MICHAEL & JACLYN 879 HILLTOP TERRACE FRANKLIN LAKES, NJ 879 HILLTOP TERRACE	07417 A225	306500 1001900 1308400	2491194	2491194 00 2491194	587472 587471 1174943	640462 675789 1316251	622799 622798 1245597
1404 3.06 94040	.58 AC .5800	2	CHOMSKY, STEVEN & MONICA 265 TERRACE ROAD FRANKLIN LAKES, NJ 881 HILLTOP TERRACE	07417 A225	302000 1131800 1433800	2729955	2729955 00 2729955	643777 643776 1287553	701845 740557 1442402	682489 682489 1364978
1404 3.07 94040	.58 AC .5800	2	DESTEFANO, PAUL 883 HILLTOP TERRACE FRANKLIN LAKES, NJ 883 HILLTOP TERRACE	07417 A225	302000 626700 928700	1768245	1768245 00 1768245	416987 416986 833973	454599 479673 934272	442062 442061 884123
1404 5 9540	1.157 AC CB1S 1.1570	4B	542 COMMERCE LLC 317 HOBAR COURT FRANKLIN LAKES, NJ 542 COMMERCE STREET	07417 AHO4	694200 55800 750000	1428000	1428000 00 1428000	336750 336750 673500	367125 387375 754500	357000 357000 714000
1404 6 9550	.40 AC FG11S L10 .4000	2	OPREMCAN, AMY L 904 FRANKLIN AVE FRANKLIN LAKES, NJ 904 FRANKLIN AVENUE	05296 07417 A225	238500 158400 396900	755698	755698 00 755698	178208 178208 356416	194283 204999 399282	188925 188924 377849
1404 7 9560	.30 AC BVG21S .3000	2	RESTREPO, MICHAEL & JAIME 898 FRANKLIN AVE FRANKLIN LAKES, NJ 898 FRANKLIN AVENUE	07417 A225	216000 139300 355300	676491	676491 00 676491	159530 159530 319060	173919 183512 357431	169123 169123 338246
1404 8 9570	.3AC FG21S .3000	2	ROBINSON, GARY A & DONNA L 896 FRANKLIN AVE FRANKLIN LAKES, NJ 896 FRANKLIN AVENUE	07417 A225	216000 109300 325300	619371	619371 00 619371	146060 146060 292120	159234 168017 327251	154843 154843 309686

12826700

24422038

00

00

24422038

11518379

12903659

12211022



Block No. Lot No. Qualification Account No.	Land Dimensions Building Description Additional Lots Acreage	Prop. Class	Owner's Name Address City State Property Location	Billing Code Zip Code	Land Improvement Exemption Net Total	2025 Property Tax Special Dist	2025 Total Tax Deduction Net Tax	Amt.Billed 2025 1st Q 2nd Q Total	2nd Half 2025 3rd Q 4th Q Total	Preliminary 2026 Tax 1st Q 2nd Q Total
1404 11.01 1031	1.93AC 1SCB 1.9300	4B	556 COMMERCE STREET LLC 7 ROCK LEDGE RD SADDLE RIVER, NJ 556 COMMERCE STREET	07458 AHO4	1158000 1042000 2200000	4188800	4188800 00 4188800	987800 987800 1975600	1076900 1136300 2213200	1047200 1047200 2094400
1404 11.02 9610	1.985AC 1.9850	4A	LVE 568 REALTY LLC 5721 NW 62 MANOR PARKLAND, FL 568 COMMERCE STREET	33067 AHO4	1191000 1209000 2400000	4569600	4569600 00 4569600	1077600 1077600 2155200	1174800 1239600 2414400	1142400 1142400 2284800
1404 11.07 9620	6.03 AC 6.0300	4B	FL STORAGE LLC 208 GATES RD LITTLE FERRY, NJ 574 COMMERCE STREET	07643 AHO4	2509800 6190200 8700000	16564800	16564800 00 16564800	3906300 3906300 7812600	4258650 4493550 8752200	4141200 4141200 8282400
1404 12 9660	.51 AC FG11S .5100	2	GIRGIS, PETER A & MICHAEL, SALLY M 892 FRANKLIN AVENUE FRANKLIN LAKES, NJ 892 FRANKLIN AVENUE	07417 A225	262400 65100 327500	623560	623560 00 623560	147048 147047 294095	160312 169153 329465	155890 155890 311780
1404 14 9670	1.2AC CB1S L14.01 1.2000	4B	MIKIA LLC 516 COMMERCE STREET FRANKLIN LAKES, NJ 516 COMMERCE STREET	07417 AHO4	720000 633300 1353300	2576683	2576683 00 2576683	607632 607632 1215264	662440 698979 1361419	644171 644171 1288342
1404 16 9690	.40 AC F .4000	15D	GRACE COMMUNITY CHURCH OF F.L. 510 COMMERCE STREET FRANKLIN LAKES, NJ 510 COMMERCE STREET	07417 A225	*EXEMPT* 00	00	00 00 00	00 00 00	00 00 00	00 00 00
1404 21 9730	.58 AC CB1S .5800	4B	MARC S. MCKEON, L.L.C. 319 HOBAR CT FRANKLIN LAKES, NJ 534-536 COMMERCE STREET	07417 AHO4	348000 180300 528300	1005883	1005883 00 1005883	237207 237207 474414	258603 272866 531469	251471 251471 502942
1404 21.01 9740	.46 AC CB1S .4600	4B	BOOTH, ROY C. & NORA G. 845 HILLSIDE AVE FRANKLIN LAKES, NJ 530-532 COMMERCE STREET	07417 AHO4	276000 242800 518800	987795	987795 00 987795	232942 232941 465883	253953 267959 521912	246949 246949 493898
1404 22.01 9755	.516AC .5160	2	BASAR, DAVID & CELALEDDIN 889 HILLTOP TERRACE FRANKLIN LAKES, NJ 889 HILLTOP TERRACE	07417 A225	292400 877400 1169800	2227299	2227299 00 2227299	525241 525240 1050481	572617 604201 1176818	556825 556825 1113650
1404 22.02 9756	.538AC .5380	1	SCIMANICO, STACY & DARVIN, GARRETT 885 HILLTOP TERRACE FRANKLIN LAKES, NJ 885 HILLTOP TERRACE	07417 A225	295700 0 295700	563013	563013 00 563013	132770 132769 265539	144745 152729 297474	140754 140753 281507
1404 23 9760	.516 AC F 2S 2G .5160	2	REID, DENNIS & KATHLEEN 893 HILLTOP TERRACE FRANKLIN LAKES, NJ 893 HILLTOP TERRACE	07417 A225	292400 287000 579400	1103178	1103178 00 1103178	260151 260150 520301	283617 299260 582877	275795 275794 551589
1404 24 12790	.517 AC 2SF2CG .5170	2	ROMANO, MICHAEL DANIEL & NICOLE ANN 895 HILLTOP TERRACE FRANKLIN LAKES, NJ 895 HILLTOP TERRACE	07417 A225	292600 290600 583200	1110413	1110413 00 1110413	261857 261857 523714	285476 301223 586699	277604 277603 555207
1404 25 12800	.517 AC. 2SF2CG .5170	2	CAHILL, JAMES & KELLY 899 HILLTOP TERRACE FRANKLIN LAKES, NJ 899 HILLTOP TERRACE	07417 A225	292600 250300 542900	1033682	1033682 00 1033682	243762 243762 487524	265750 280408 546158	258421 258420 516841
1404 26 12810	.601 AC. 2SF2CG .6010	2	OLIVERI, KARLA M 903 HILLTOP TERRACE FRANKLIN LAKES, NJ 903 HILLTOP TERRACE	07417 A225	305200 264200 569400	1084138	1084138 00 1084138	255661 255660 511321	278722 294095 572817	271035 271034 542069

19768300

37638844

00

00

37638844

17751936

19886908

18819425

Block No. Lot No. Qualification Account No.	Land Dimensions Building Description Additional Lots Acreage	Prop. Class	Owner's Name Address City State Property Location	Billing Code Zip Code	Land Improvement Exemption Net Total	2025 Property Tax Special Dist	2025 Total Tax Deduction Net Tax	Amt.Billed 2025 1st Q 2nd Q Total	2nd Half 2025 3rd Q 4th Q Total	Preliminary 2026 Tax 1st Q 2nd Q Total
1404 27 12820	1.227 AC. 1SF2CG 1.2270	2	MILITELLO, JOSEPH 907 HILLTOP TERR FRANKLIN LAKES, NJ 907 HILLTOP TERRACE	07417 A225	338700 219300 558000	1062432	1062432 00 1062432	250542 250542 501084	273141 288207 561348	265608 265608 531216
1404 32 9770	.588 AC F 2S 2G .5880	2	ANDREANO, CATERINA & GAFFNEY, PETER 884 HILLTOP TERR FRANKLIN LAKES, NJ 884 HILLTOP TERRACE	07417 A225	303200 394800 698000	1328992	1328992 00 1328992	313402 313402 626804	341671 360517 702188	332248 332248 664496
1404 33 9780	.516 AC. .5160	2	DEMAURO (TRSTE), LINDA 888 HILLTOP TERR FRANKLIN LAKES, NJ 888 HILLTOP TERRACE	07417 A225	292400 482000 774400	1474458	1474458 00 1474458	347706 347705 695411	379069 399978 779047	368615 368614 737229
1404 34 9790	.602 F 2S 2G .6020	2	MURPHY, JOHN J. & KAREN A. 892 HILLTOP TERRACE FRANKLIN LAKES, NJ 892 HILLTOP TERRACE	07417 A225	305300 294000 599300	1141067 V1	1141067 -25000 1116067	262836 262836 525672	287107 303288 590395	279017 279017 558034
1404.01 2 9440	2.56 AC C 1S 2.5600	4B	563-567 COMMERCE ST LLC 880 HILLTOP TERR FRANKLIN LAKES, NJ 563 COMMERCE STREET	07417 AHO4	1382000 2221000 3603000	6860112	6860112 00 6860112	1617747 1617747 3235494	1763669 1860949 3624618	1715028 1715028 3430056
1404.01 3 9480	1.498 AC CB1S 1.4980	4B	K-LYNN REALTY CO 551 COMMERCE STREET FRANKLIN LAKES, NJ 551 COMMERCE STREET	07417 AHO4	853900 789000 1642900	3128082	3128082 00 3128082	737662 737662 1475324	804200 848558 1652758	782021 782020 1564041
1404.01 4 9500	1.51 AC CB1S 1.5100	4A	2003 COMMERCE ST LLC 533 COMMERCE ST FRANKLIN LAKES, NJ 529 COMMERCE STREET	07417 AHO4	642100 180900 823000	1566992	1566992 00 1566992	369527 369527 739054	402859 425079 827938	391748 391748 783496
1404.01 4.01 9510	.727 AC CB1S .7270	4A	VAN DIEN, IRENE C/O J.COBUZIO, PO BOX 472 FRANKLIN LAKES, NJ 545 COMMERCE STREET	07417 AHO4	436200 351900 788100	1500542	1500542 00 1500542	353857 353857 707714	385775 407053 792828	375136 375135 750271
1404.01 4.02 9520	.71 AC CB1S .7100	4B	14 MECHANIC REAL ESTATE LLC 205 N FRANKLIN TPKE RAMSEY, NJ 541 COMMERCE STREET	07446 AHO4	404700 514200 918900	1749586	1749586 00 1749586	412586 412586 825172	449802 474612 924414	437397 437396 874793
1404.01 4.03 9530	.69 AC CB1S .6900	4B	RIDGE GROUP HOLDINGS LLC 820 TRAILING RIDGE RD FRANKLIN LAKES, NJ 537 COMMERCE STREET	07417 AHO4	393300 92100 485400	924202	924202 00 924202	217945 217944 435889	237604 250709 488313	231051 231050 462101
1404.01 9 9580	1.42AC B 1.4200	15D	GRACE COMMUNITY CHURCH 510 COMMERCE STREET FRANKLIN LAKES, NJ 886 FRANKLIN AVENUE	07417 A225	*EXEMPT*	00	00 00 00	00 00 00	00 00 00	00 00 00
1404.01 15 9680	1.23 AC 527 COMMERCE STREET FRANKLIN LAKES, NJ 527 COMMERCE STREET	4B	CFI INVESTMENTS LLC 527 COMMERCE STREET FRANKLIN LAKES, NJ 527 COMMERCE STREET	07417 AHO4	738000 1012000 1750000	3332000	3332000 00 3332000	785750 785750 1571500	856625 903875 1760500	833000 833000 1666000
1404.01 18 9700	.75 AC CB 2S .7500	4A	521 COMMERCE LL 521 COMMERCE ST FRANKLIN LAKES, NJ 521 COMMERCE STREET	07417 AHO4	427500 751500 1179000	2244816	2244816 00 2244816	529371 529371 1058742	577121 608953 1186074	561204 561204 1122408
1404.01 19 9710	.79 AC CB1S .7900	4B	517 COMMERCE ST LLC C/O 460 DEKORTE DR FRANKLIN LAKES, NJ 517 COMMERCE STREET	07417 AHO4	450300 690000 1140300	2171131	2171131 00 2171131	511995 511995 1023990	558177 588964 1147141	542783 542783 1085566

14960300

28484412

00

25000

28459412

13421850

15037562

14229707

Block No. Lot No. Qualification Account No.	Land Dimensions Building Description Additional Lots Acreage	Prop. Class	Owner's Name Address City State Property Location	Billing Code Zip Code	Land Improvement Exemption Net Total	2025 Property Tax Special Dist	2025 Total Tax Deduction Net Tax	Amt.Billed 2025 1st Q 2nd Q Total	2nd Half 2025 3rd Q 4th Q Total	Preliminary 2026 Tax 1st Q 2nd Q Total
1404.01 20 9720	1.81 AC CB 2S 1.8100	4B	VOZEH (TRSTE), KAREN 63 UPLAND RD RAMSEY, NJ 07446 509-511 COMMERCE STREET AHO4		1086000 2733700 3819700	7272709	7272709 00 7272709	1715046 1715045 3430091	1869743 1972875 3842618	1818178 1818177 3636355
1406 1.01	6.35 AC 1406/1 & 1408/1 6.3500	15F	FRANKLIN LAKES SUPPORT HOUSE URBAN ONE PARKER PLAZA FORT LEE, NJ 07024 720 MCCOY ROAD A40		*EXEMPT*	00	00 00 00	00 00 00	00 00 00	00 00 00
1406 2 9830	8 AC FG22S 8.0000	1	FRANKLIN LAKES SUPPORT HOUSE URBAN ONE PARKER PLAZA FORT LEE, NJ 07024 720 MCCOY ROAD A40		409500 0 409500	779688	779688 00 779688	183866 183865 367731	200451 211506 411957	194922 194922 389844
1406 2.01 9830	52025 SF 1.1943	2	VISALLI, THOMAS & MELANIE 730 MCCOY RD FRANKLIN LAKES, NJ 07417 730 MCCOY ROAD A40		355000 783200 1138200	2167133	2167133 00 2167133	511052 511052 1022104	557149 587880 1145029	541784 541783 1083567
1407 1 9840	7.194AC 7.1940	1	BIDDLE, RAYMOND C & FEDERMAN, FRANK PO BOX 173 LAFAYETTE HILL, PA 19444 620 COLONIAL ROAD SR		36000 0 36000	68544	68544 00 68544	16164 16164 32328	17622 18594 36216	17136 17136 34272
1409 2 9890	1.51 AC FG21S 1.5100	2	PANYI, ANDRAS & BERNADETTE 713 COLONIAL RD FRANKLIN LAKES, NJ 07417 713 COLONIAL ROAD A40		450900 161700 612600	1166390	1166390 00 1166390	275058 275057 550115	299868 316407 616275	291598 291597 583195
1409 2.01 9900	1.05 AC 1SFG2 1.0500	2	MYGATT, MARY E. & JESSIE STUART 705 COLONIAL ROAD FRANKLIN LAKES, NJ 07417 705 COLONIAL ROAD A40		409500 227400 636900	1212658	1212658 00 1212658	285968 285968 571936	311763 328959 640722	303165 303164 606329
1409 2.02 9950	.94 AC F2SG2 .9400	2	PAUGA ALVIS & ANNE R 580 KIOWA DRIVE FRANKLIN LAKES, NJ 07417 580 KIOWA DRIVE A40		449400 186800 636200	1211325	1211325 00 1211325	285654 285654 571308	311420 328597 640017	302832 302831 605663
1409 2.03 9960	1.02 AC 1S F 2G 1.0200	2	PHILLIPS, NICOLE A 572 KIOWA DR FRANKLIN LAKES, NJ 07417 572 KIOWA DRIVE A40		487000 309800 796800	1517107	1517107 00 1517107	357764 357763 715527	390034 411546 801580	379277 379277 758554
1409 2.04 9970	1.07 AC F 2S 2G 1.0700	2	HONG, DANIEL GHUL ETALS 460 BERGEN BOULEVARD PALISADES PARK, NJ 07650 566 KIOWA DRIVE A40		492000 334200 826200	1573085	1573085 00 1573085	370964 370964 741928	404425 426732 831157	393272 393271 786543
1409.01 2.05 9980	1.23 AC F 2S 2G 1.2300	2	STANEK, DARIUSZ & MONIKA 689 COLONIAL ROAD FRANKLIN LAKES, NJ 07417 689 COLONIAL ROAD A40		434300 31700 466000	887264	887264 00 887264	209234 209234 418468	228107 240689 468796	221816 221816 443632
1409.01 2.06 10000	1.05 AC F1SG2 1.0500	2	ABRAMS, JOSEPH 573 KIOWA DR FRANKLIN LAKES, NJ 07417 573 KIOWA DRIVE A40		465500 189700 655200	1247501	1247501 00 1247501	294185 294185 588370	320720 338411 659131	311876 311875 623751
1409.01 2.07 9990	1.09 AC F1SG2 1.0900	2	BRINKERHOFF, JAMES W & SUSAN J 581 KIOWA DRIVE 00660 FRANKLIN LAKES, NJ 07417 581 KIOWA DRIVE A40		469300 215900 685200	1304621	1304621 00 1304621	307655 307655 615310	335405 353906 689311	326156 326155 652311
1409.01 2.08 10010	1.12 AC F2SG2 1.1200	2	ARRAJJ, COREY & SASSI, JENNA 565 KIOWA DR FRANKLIN LAKES, NJ 07417 565 KIOWA DRIVE A40		472200 297400 769600	1465318	1465318 00 1465318	345551 345550 691101	376719 397498 774217	366330 366329 732659

11488100

21873343

00

00

21873343

10316317

11557026

10936675

Block No. Lot No. Qualification Account No.	Land Dimensions Building Description Additional Lots Acreage	Prop. Class	Owner's Name Address City State Property Location	Billing Code Zip Code	Land Improvement Exemption Net Total	2025 Property Tax Special Dist	2025 Total Tax Deduction Net Tax	Amt.Billed 2025 1st Q 2nd Q Total	2nd Half 2025 3rd Q 4th Q Total	Preliminary 2026 Tax 1st Q 2nd Q Total
1409.01 2.09 9910	1.16AC FG21S 1.1600	2	RODRIGUEZ, ALEXIS 681 COLONIAL ROAD FRANKLIN LAKES, NJ 681 COLONIAL ROAD	07417 A40	428400 196700 625100	1190190	1190190 00 1190190	280670 280670 561340	305987 322863 628850	297548 297547 595095
1409.01 2.10 9785	1.39 AC F 2G 1S 1.3900	2	KROWKA, WIESLAW & MAGDALENA 1148 HIGH MOUNTAIN RD FRANKLIN LAKES, NJ 1148 HIGH MOUNTAIN ROAD	07417	368400 330500 698900	1330706	1330706 00 1330706	313806 313806 627612	342112 360982 703094	332677 332676 665353
1409.01 2.11 9930	1.58 AC 1S F 2G 1.5800	2	MANOUSOS, LOUIS G & EVELYN B PO BOX 638 FRANKLIN LAKES, NJ 1138 HIGH MOUNTAIN ROAD	07417 A40	464300 305700 770000	1466080	1466080 00 1466080	345730 345730 691460	376915 397705 774620	366520 366520 733040
1409.01 2.12 9940	1.83 AC 1SF2G 1.8300	2	WILKOS, THOMAS ETAL 1130 HIGH MOUNTAIN RD FRANKLIN LAKES, NJ 1130 HIGH MOUNTAIN ROAD	07417 A40	485600 214400 700000	1332800	1332800 00 1332800	314300 314300 628600	342650 361550 704200	333200 333200 666400
1411 2 10050	13.39 AC FG11S 13.3900	4C	FRANKLIN LAKES REALTY,LLC 1122 ROUTE 22, SUITE 103 MOUNTAINSIDE, NJ 556 COLONIAL ROAD	07092 MFAH	7480000 10942600 18422600	35076630	35076630 00 35076630	8271748 8271747 16543495	9017863 9515272 18533135	8769158 8769157 17538315
1411 3 10070	.52 AC .5200	1	CURRAN III, RICHARD J 820 MOUNTAIN AVE WYCKOFF, NJ 590 COLONIAL ROAD	07481 SR	2700 0 2700	5141	5141 00 5141	1213 1212 2425	1322 1394 2716	1286 1285 2571
1411 6 10090	.429 AC F1S .4290	4A	FRANKLIN LAKES REALTY LLC NJ 1122 RT 22 STE 103 MOUNTAINSIDE, NJ 552 COLONIAL ROAD	07092 SR	201800 460900 662700	1261781	1261781 00 1261781	297553 297552 595105	324392 342284 666676	315446 315445 630891
1412 1 10240	.52 AC F 2S 2G .5200	2	DONCH THOMAS & BARBARA 605 OSIO LANE FRANKLIN LAKES, NJ 605 OSIO LANE	07417 A225	302000 243700 545700	1039013	1039013 00 1039013	245020 245019 490039	267120 281854 548974	259754 259753 519507
1412 1.01 10230	.88 AC FG22S .8800	2	FOSTER, EUGENE & ALISA R 611 OSIO LANE FRANKLIN LAKES, NJ 611 OSIO LANE	07417 A225	338000 249300 587300	1118219	1118219 00 1118219	263698 263698 527396	287483 303340 590823	279555 279555 559110
1412 1.02 10220	.54 AC F 2S 2G .5400	2	KUMAR, AMRUTH N 228 W. RAMAPO AVENUE MAHWAH, NJ 619 OSIO LANE	07430 A225	273600 274900 548500	1044344	1044344 00 1044344	246277 246276 492553	268491 283300 551791	261086 261086 522172
1412 2.02 10270	.31 AC .3100	2	640 OSIO LLC 26 PARK ST #2076 MONTCLAIR, NJ 640 OSIO LANE	07042 A225	227300 674600 901900	1717218	1717218 00 1717218	404954 404953 809907	441480 465831 907311	429305 429304 858609
1412.01 5 10160	.818AC. 2SF2CG .8180	2	ALTAAT, AHMED 619 COLONIAL RD FRANKLIN LAKES, NJ 619 COLONIAL ROAD	07417 A225	253800 599400 853200	1624493	1624493 00 1624493	383087 383087 766174	417641 440678 858319	406124 406123 812247
1412.01 6 10150	.54 AC. 2SF2CG .5400	2	ZIENTARA, FRANCIS J. & ISABEL 611 COLONIAL ROAD FRANKLIN LAKES, NJ 611 COLONIAL ROAD	07417 A225	273600 189500 463100	881742 V1	881742 -25000 856742	201682 201682 403364	220438 232940 453378	214186 214185 428371
1412.01 7 10140	.61 AC. 2SF2CG .6100	2	MARCIL, GEORGE 1050 SIOUX LANE FRANKLIN LAKES, NJ 1050 SIOUX LANE	07417 A225	311000 201800 512800	976371	976371 00 976371	230248 230247 460495	251016 264860 515876	244093 244093 488186

26294500

50064728

00

25000

50039728

23599965

26439763

25019867



Block No. Lot No. Qualification Account No.	Land Dimensions Building Description Additional Lots Acreage	Prop. Class	Owner's Name Address City State Property Location	Billing Code Zip Code	Land Improvement Exemption Net Total	2025 Property Tax Special Dist	2025 Total Tax Deduction Net Tax	Amt.Billed 2025 1st Q 2nd Q Total	2nd Half 2025 3rd Q 4th Q Total	Preliminary 2026 Tax 1st Q 2nd Q Total
1412.01 8 10180	.53 AC. 1SF2CG .5300	2	FEMANO, JESSICA D (DEBENEDETTO) 604 OSIO LANE FRANKLIN LAKES, NJ 604 OSIO LANE	07417 A40	303000 124600 427600	814150	814150 00 814150	191993 191992 383985	209310 220855 430165	203538 203537 407075
1412.01 9 10190	.53 AC. 2SF2CG .5300	2	SERRANO, CARLOS & CAMILLE 610 OSIO LANE FRANKLIN LAKES, NJ 610 OSIO LANE	07417 A225	303000 195800 498800	949715	949715 00 949715	223962 223961 447923	244163 257629 501792	237429 237429 474858
1412.01 10 10200	.583 AC. 1SF2CG .5830	2	LEE, HUNG YI & LIN YI 616 OSIO LANE FRANKLIN LAKES, NJ 616 OSIO LANE	07417 A225	262100 185400 447500	852040	852040 00 852040	200928 200927 401855	219052 231133 450185	213010 213010 426020
1413 1.01	.973AC .9730	2	BASAR, DAVID 302 HAVEN RD FRANKLIN LAKES, NJ 302 HAVEN ROAD	07417 A40	444600 717600 1162200	2212829	2212829 00 2212829	521828 521828 1043656	568897 600276 1169173	553208 553207 1106415
1413 2	.918 .9180	2	ZAHKA, KARYM & CHAZA 292 HAVEN ROAD FRANKLIN LAKES, NJ 292 HAVEN ROAD	07417 A40	433600 1030400 1464000	2787456	2787456 00 2787456	657336 657336 1314672	716628 756156 1472784	696864 696864 1393728
1413 3	.918AC .9180	2	SHIN, MICHELLE & SHIN 284 HAVEN ROAD FRANKLIN LAKES, NJ 284 HAVEN ROAD	07417 A40	433600 783600 1217200	2317549	2317549 00 2317549	546523 546523 1093046	595819 628684 1224503	579388 579387 1158775
1413.01 1 10330	.92 AC .9200	2	SERIALE, JUSTIN & MATTEA 657 GLENDALE ROAD FRANKLIN LAKES, NJ 657 GLENDALE ROAD	07417 A40	434000 1459400 1893400	3605034	3605034 00 3605034	850137 850136 1700273	926820 977941 1904761	901259 901258 1802517
1413.01 2	1.625AC 1.6250	2	VIELUF JR, HEINZ & REBECCA 275 HAVEN ROAD FRANKLIN LAKES, NJ 275 HAVEN ROAD	07417 A40	512500 777000 1289500	2455208	2455208 00 2455208	578986 578985 1157971	631211 666026 1297237	613802 613802 1227604
1413.01 3	2.076AC 2.0760	2	CHOPRA, RAKESH & ANJU 289 HAVEN ROAD FRANKLIN LAKES, NJ 289 HAVEN ROAD	07417 A40	470700 495500 966200	1839645	1839645 00 1839645	433824 433824 867648	472955 499042 971997	459912 459911 919823
1413.01 4.01	1.403 AC 1.4030	2	SEUNG, VIOLET W TRSTE 297 HAVEN RD FRANKLIN LAKES, NJ 297 HAVEN ROAD	07417 A40	416800 728300 1145100	2180270	2180270 00 2180270	514150 514150 1028300	560527 591443 1151970	545068 545067 1090135
1413.01 4.02	1.257 AC 1.2570	2	FORNECKER, BENJAMIN & KIDD, NICOLE 1143 HIGH MOUNTAIN RD FRANKLIN LAKES, NJ 1143 HIGH MOUNTAIN ROAD	07417 A40	363900 786100 1150000	2189600	2189600 00 2189600	516350 516350 1032700	562925 593975 1156900	547400 547400 1094800
1413.01 5	1.5 AC 1.5000	2	FRIEDMAN, JASON 305 HAVEN RD FRANKLIN LAKES, NJ 305 HAVEN ROAD	07417 A40	501000 949000 1450000	2760800	2760800 00 2760800	651050 651050 1302100	709775 748925 1458700	690200 690200 1380400
1415 1 1096	8.069 AC 8.0690	4C	E COAST HORIZON @ FRANKLIN LKS 112 S FRENCH ST,STE 105MP WILMINGTON, DE 121 COURTER ROAD	19801 SR	6000000 12139400 18139400	34537418	34537418 00 34537418	8144591 8144590 16289181	8879237 9369000 18248237	8634355 8634354 17268709
1415 4 10420	.29 AC FG12S .2900	1	FRANKLIN & COLONIAL C/O GABRELLIAN PO BOX 724 FRANKLIN LAKES, NJ 507 VAN DINE AVENUE	07417 SR	227500 0 227500	433160	433160 00 433160	102148 102147 204295	111362 117503 228865	108290 108290 216580

Block No. Lot No. Qualification Account No.	Land Dimensions Building Description Additional Lots Acreage	Prop. Class	Owner's Name Address City State Property Location	Billing Code Zip Code	Land Improvement Exemption Net Total	2025 Property Tax Special Dist	2025 Total Tax Deduction Net Tax	Amt.Billed 2025 1st Q 2nd Q Total	2nd Half 2025 3rd Q 4th Q Total	Preliminary 2026 Tax 1st Q 2nd Q Total
1415 5 10430	.28AC F 2S .2800	1	FRANKLIN & COLONIAL C/O GABRELLIAN PO BOX 724 FRANKLIN LAKES, NJ 810 FRANKLIN AVENUE	07417 RB	412000 0 412000	784448	784448 00	184988 184988 369976	201674 212798 414472	196112 196112 392224
1416 1 10460	.88AC FG51S .8800	1	FRANKLIN & COLONIAL LLC PO BOX 724 FRANKLIN LAKES, NJ 504 COLONIAL ROAD	07417 A5	260800 0 260800	496563	496563 00	117100 117099 234199	127662 134702 262364	124141 124141 248282
1416 2 10470	.196AC F 1S .1960	4A	KO REALTY FRANKLIN LKS LLC 55 NORTH MAPLE AVENUE RIDGEWOOD, NJ 804 FRANKLIN AVENUE	07450 RB 00660	378400 313600 692000	1317568	1317568 00	310708 310708 621416	338734 357418 696152	329392 329392 658784
1416 3 10480	.1AC CBG12S .1000	2	BLAUVELT, LORNA & JACOB RIHLMANN 522 COLONIAL ROAD FRANKLIN LAKES, NJ 522 COLONIAL ROAD	07417 A5	148500 111100 259600	494278 V1	494278 -25000 469278	110311 110310 220621	120824 127833 248657	117320 117319 234639
1416 15 10490	.1AC CBG12S .1000	2	MASON, LOUISE M. 528 COLONIAL ROAD FRANKLIN LAKES, NJ 528 COLONIAL ROAD	07417 A5	148500 99100 247600	471430	471430 00	111173 111172 222345	121200 127885 249085	117858 117857 235715
1416 16 10500	.3AC CBG12S .3000	2	TORO, CARLOS O. & OLGA 530 COLONIAL ROAD FRANKLIN LAKES, NJ 530 COLONIAL ROAD	07417 A5 00660	193500 125500 319000	607376	607376 00	143231 143231 286462	156151 164763 320914	151844 151844 303688
1416 18 00001109	.1AC CBG12S .1000	1	FRANKLIN & COLONIAL C/O GABRELLIAN PO BOX 724 FRANKLIN LAKES, NJ 514 COLONIAL ROAD	07417 A5	148500 0 148500	282744	282744 00	66677 66676 133353	72691 76700 149391	70686 70686 141372
1416 20 10540	.1AC CBG12S .1000	1	FRANKLIN & COLONIAL LLC PO BOX 724 FRANKLIN LAKES, NJ 514 COLONIAL ROAD	07417 A5	5000 0 5000	9520	9520 00	2245 2245 4490	2448 2582 5030	2380 2380 4760
1416 21 10550	.1AC CBG12S .1000	2	GOUDSWARD, JOHN 516 COLONIAL RD FRANKLIN LAKES, NJ 516 COLONIAL ROAD	07417 A5 02640	133700 132700 266400	507226	507226 00	119614 119613 239227	130403 137596 267999	126807 126806 253613
1416 22 10560	.1AC CB G1 2S .1000	2	VACCARO JR, FRANK 524 COLONIAL RD FRANKLIN LAKES, NJ 524 COLONIAL ROAD	07417 A5	148500 205900 354400	674778	674778 00	159126 159125 318251	173479 183048 356527	168695 168694 337389
1416 23 10570	.1AC CBG12S .1000	2	THOMAS, MEGAN M & GALLO, ANTHONY V 526 COLONIAL RD FRANKLIN LAKES, NJ 526 COLONIAL ROAD	07417 A5	148500 106800 255300	486091	486091 00	114630 114630 229260	124969 131862 256831	121523 121523 243046
1416 24 10580	.1AC CBG12S .1000	2	VARGAS, RAFAEL & DIANNY 518 COLONIAL RD FRANKLIN LAKES, NJ 518 COLONIAL ROAD	07417 A5 00672	148500 109900 258400	491994	491994 00	116022 116021 232043	126487 133464 259951	122999 122998 245997
1416 25 10590	.1AC CBG12S .1000	1	FRANKLIN & COLONIAL C/O GABRELLIAN PO BOX 724 FRANKLIN LAKES, NJ 512 COLONIAL ROAD	07417 A5	148500 0 148500	282744	282744 00	66677 66676 133353	72691 76700 149391	70686 70686 141372
1416 26 10600	.1AC CBG12S .1000	2	LEFFLER, SARA 520 COLONIAL ROAD FRANKLIN LAKES, NJ 520 COLONIAL ROAD	07417 A5	148500 157500 306000	582624	582624 00	137394 137394 274788	149787 158049 307836	145656 145656 291312

3933500

7489384

00

25000

7464384

3519784

3944600

3732193

Block No. Lot No. Qualification Account No.	Land Dimensions Building Description Additional Lots Acreage	Prop. Class	Owner's Name Address City State Property Location	Billing Code Zip Code	Land Improvement Exemption Net Total	2025 Property Tax Special Dist	2025 Total Tax Deduction Net Tax	Amt.Billed 2025 1st Q 2nd Q Total	2nd Half 2025 3rd Q 4th Q Total	Preliminary 2026 Tax 1st Q 2nd Q Total
1417 1 10100	.53 AC FG22S .5300	2	CILLO, AMERICO & MARIA 597 COLONIAL ROAD FRANKLIN LAKES, NJ 597 COLONIAL ROAD	07417 A225	272700 204000 476700	907637	907637 00	214039 214038	233345 246215	226910 226909
1417 2 10130	.52 AC FG21S .5200	2	TESCHON, WAYNE & SUSAN 1045 SIOUX LANE FRANKLIN LAKES, NJ 1045 SIOUX LANE	00660 07417 A225	302000 159600 461600	878886	878886 00	207259 207258	225953 238416	219722 219721
1417 3 10120	.52 AC FG22S .5200	2	PERROTTA, GIUSEPPE & OLGA 1039 SIOUX LANE FRANKLIN LAKES, NJ 1039 SIOUX LANE	00154 07417 A225	302000 367800 669800	1275299	1275299 00	300741 300740	327867 345951	318825 318825
1417 4 10110	.52 AC FG21S .5200	2	1033 SIOUX LANE, CO. 1033 SIOUX LN FRANKLIN LAKES, NJ 1033 SIOUX LANE	07417 A225	302000 223600 525600	1000742	1000742 00	235995 235994	257281 271472	250186 250185
1417 9 10680	.54 AC FG21S .5400	2	AHMED, RATIBA & TARIQ A 10-08 DEWEY PL FAIR LAWN, NJ 591 COLONIAL ROAD	00660 07410 A225	273600 172500 446100	849374	849374 00	200299 200299	218366 230410	212344 212343
1417 10 10690	.54 AC FG11S .5400	2	MALKE, NADA 585 COLONIAL RD FRANKLIN LAKES, NJ 585 COLONIAL ROAD	07417 A225	273600 123600 397200	756269	756269 00	178343 178343	194429 205154	189068 189067
1417 11 10700	.834 AC FG21S .8340	2	SNONO, MAYKEL & RITA 6 FOREST TERRACE WAYNE, NJ 579 COLONIAL ROAD	07470 A225	300100 646300 946400	1801946	1801946 00	424934 424933	463263 488816	450487 450486
1417 12 10610	32,751 SF FG22S .0007	2	FAMA, MASSIMO & ANGELA 573 COLONIAL ROAD FRANKLIN LAKES, NJ 573 COLONIAL ROAD	07417 A225	292700 838600 1131300	2153995	2153995 00	507954 507954	553771 584316	538499 538499
1417.01 3 00001126	.88 AC FG21S .8800	2	CHINWALLA, EBRAHIM N. & UMAIMA E. 551 COLONIAL ROAD FRANKLIN LAKES, NJ 551 COLONIAL ROAD	00660 07417 A225	304200 143700 447900	852802	852802 00	201107 201107	219247 231341	213201 213200
1417.01 4 10960	1.62 AC STG11S 1.6200	2	THOMA JAMES L & BETTY ANN 541 COLONIAL ROAD FRANKLIN LAKES, NJ 541 COLONIAL ROAD	07417 A225	304600 129300 433900	826146 v1	826146 -25000	188571 188571	206144 217860	200287 200286
1417.01 4.01 10630	1.029 AC FG41S 1.0290	2	FREEMAN (ETAL), EDWIN 549 COLONIAL RD FRANKLIN LAKES, NJ 549 COLONIAL ROAD	00660 07417 A5	315300 416600 731900	1393538	1393538 00	328623 328623	358265 378027	348385 348384
1417.01 5 10970	.54 AC FG21S .5400	2	ASLANIAN, STEPHEN & AIMEE 780 SUNSET TERRACE FRANKLIN LAKES, NJ 780 SUNSET TERRACE	00170 07417 A225	304000 143400 447400	851850	851850 00	200883 200882	219003 231082	212963 212962
1417.01 5.01 10640	.50 AC G21S .5000	2	KLINGLER, JOSEPH & KIMBERLY 545 COLONIAL ROAD FRANKLIN LAKES, NJ 545 COLONIAL ROAD	01175 07417 A225	270000 284900 554900	1056530	1056530 00	249150 249150	271624 286606	264133 264132
1417.01 6 10980	.51 AC FG21S .5100	2	GLETOW KENNETH & PATRICIA A. 762 SUNSET TERRACE FRANKLIN LAKES, NJ 762 SUNSET TERRACE	07417 A225	301000 155200 456200	868605	868605 00	204834 204834	223310 235627	217152 217151

8126900

15473619

00

25000

15448619

7285458

8163161

7724312

Block No. Lot No. Qualification Account No.	Land Dimensions Building Description Additional Lots Acreage	Prop. Class	Owner's Name Address City State Property Location	Billing Code Zip Code	Land Improvement Exemption Net Total	2025 Property Tax Special Dist	2025 Total Tax Deduction Net Tax	Amt.Billed 2025 1st Q 2nd Q Total	2nd Half 2025 3rd Q 4th Q Total	Preliminary 2026 Tax 1st Q 2nd Q Total
1417.01 6.01 10650	1.11 AC 1.1100	2	MELI, BEN & VIVIAN 555 COLONIAL RD FRANKLIN LAKES, NJ 555 COLONIAL ROAD	07417 A225	316000 854000 1170000	2227680	2227680 00 2227680	525330 525330 1050660	572715 604305 1177020	556920 556920 1113840
1417.01 7 00001133	.34 AC FG11S .3400	2	TAYLOR, DONALD & LYNN 559 COLONIAL ROAD FRANKLIN LAKES, NJ 559 COLONIAL ROAD	00660 07417 A225	234000 217000 451000	858704	858704 00 858704	202499 202499 404998	220765 232941 453706	214676 214676 429352
1417.01 8 10670	.61 AC 2SF2G .6100	2	SANTOS, MIGUEL & JANE ALZATE 563 COLONIAL ROAD FRANKLIN LAKES, NJ 563 COLONIAL ROAD	07417 A225	279900 256800 536700	1021877	1021877 00 1021877	240979 240978 481957	262715 277205 539920	255470 255469 510939
1417.01 10 11010	.51 AC FG31S .5100	2	ARONEO,STEPHEN L. & EILEEN M. 774 SUNSET TERRACE FRANKLIN LAKES, NJ 774 SUNSET TERRACE	07417 A225	301000 144700 445700	848613	848613 00 848613	200120 200119 400239	218170 230204 448374	212154 212153 424307
1417.01 14 11060	.51 AC 786 SUNSET TERRACE .5100	2	WALDECK, KENNETH & SANDRA J. 786 SUNSET TERRACE FRANKLIN LAKES, NJ 786 SUNSET TERRACE	00660 07417 A225	301000 409500 710500	1352792	1352792 00 1352792	319015 319014 638029	347790 366973 714763	338198 338198 676396
1417.01 23 11140	.3AC FG21S .3000	2	RIVERA, ANTHONY 792 SUNSET TERRACE FRANKLIN LAKES, NJ 792 SUNSET TERRACE	07417 A225	250000 372500 622500	1185240	1185240 00 1185240	279503 279502 559005	304714 321521 626235	296310 296310 592620
1417.01 24 11150	.51 AC F1S .5100	2	LEMBO, DOMINICK 476 BELMONT AVE APT 1 HALEDON, NJ 768 SUNSET TERRACE	00154 07508 A225	312800 87200 400000	761600	761600 00 761600	179600 179600 359200	195800 206600 402400	190400 190400 380800
1417.01 25 11160	.3AC FG21S .3000	2	PETRO, CHRISTOPHER D & LISA M 796 SUNSET TERRACE FRANKLIN LAKES, NJ 796 SUNSET TERRACE	07417 A225	250000 443100 693100	1319662	1319662 00 1319662	311202 311202 622404	339273 357985 697258	329916 329915 659831
1417.01 28 11190	.73 AC 1SFG2 .7300	2	FENNERS JOAN 756 SUNSET TERRACE FRANKLIN LAKES, NJ 756 SUNSET TERRACE	07417 A225	323000 139500 462500	880600 w1	880600 -25000 855600	201413 201412 402825	220144 232631 452775	213900 213900 427800
1418 1.01 10720	2.983 AC 1418/1-6,1419/MISC 2.9830	4A	FRANKLIN LAKES TOWNE SQUARE LLC PO BOX 724 FRANKLIN LAKES, NJ 794 FRANKLIN AVENUE	07417 AHO2	2237300 7109300 9346600	17795926	17795926 00 17795926	4196624 4196623 8393247	4575161 4827518 9402679	4448982 4448981 8897963
1419 19 10800	.1AC FG12S .1000	2	FRAWLEY, ANNEMARIE 517 COLONIAL RD FRANKLIN LAKES, NJ 517 COLONIAL ROAD	00154 07417 A5	133700 136400 270100	514270	514270 00 514270	121275 121275 242550	132214 139506 271720	128568 128567 257135
1419 20 10810	.2AC FG12S .2000	2	LEVINSKY,TIM & JANET L. 797 ACKERMAN STREET FRANKLIN LAKES, NJ 797 ACKERMAN STREET	07417 A225	225000 130400 355400	676682	676682 00 676682	159575 159574 319149	173969 183564 357533	169171 169170 338341
1419 25 00001185	.44 AC FG21S .4400	2	LIPTAK, MELISSA TRSTE 18 WYCKOFF AVE #204 WALDWICK, NJ 787 ACKERMAN STREET	07463 A225	256500 310300 566800	1079187	1079187 00 1079187	254494 254493 508987	277449 292751 570200	269797 269797 539594
1420 1 10870	.15AC CBG12S LOT-5 .1500	2	BOCKSEL, CONRAD 800 ACKERMAN STREET FRANKLIN LAKES, NJ 800 ACKERMAN STREET	07417 A225 14	212500 147700 360200	685821 v1	685821 -25000 660821	155480 155480 310960	170068 179793 349861	165206 165205 330411



Block No. Lot No. Qualification Account No.	Land Dimensions Building Description Additional Lots Acreage	Prop. Class	Owner's Name Address City State Property Location	Billing Code Zip Code	Land Improvement Exemption Net Total	2025 Property Tax Special Dist	2025 Total Tax Deduction Net Tax	Amt.Billed 2025 1st Q 2nd Q Total	2nd Half 2025 3rd Q 4th Q Total	Preliminary 2026 Tax 1st Q 2nd Q Total
1420 2 10880	.2AC FG12S .2000	2	MUNOZ, DAVID C 501 KINGS POINTE TRAIL FRANKLIN LAKES, NJ 796 ACKERMAN STREET	00660 07417 A225	225000 164400 389400	741418	741418 00	174841 174840	190612 201125	185355 185354
1420 3 10890	.2AC FG22S L4 .2000	2	AYDIN, LUTFI & GULTAN JILL 790 ACKERMAN ST FRANKLIN LAKES, NJ 790 ACKERMAN STREET	07417 A225	225000 234900 459900	875650	875650 00	206495 206495	225121 237539	218913 218912
1420 3.01 10940	0.71 AC F 1S 2G .7100	2	MANNINO, JENNIFER & ANTONIO 781 ACKERMAN ST FRANKLIN LAKES, NJ 781 ACKERMAN STREET	07423 A225	288900 363700 652600	1242550	1242550 00	293018 293017	319448 337067	310638 310637
1420 3.02 10950	0.51 AC F 1S 2G .5100	2	MAGNATTA, ALFRED & CAROL 784 ACKERMAN ST FRANKLIN LAKES, NJ 784 ACKERMAN STREET	00660 07417 A225	301000 192500 493500	939624	939624 00	221582 221581	241569 254892	234906 234906
1420 3.03 10930	2.04 AC 1SCB 2.0400	4A	FRANKLIN LAKES MED CTR LLC 1044 DOGWOOD TRAIL FRANKLIN LAKES, NJ 784 FRANKLIN AVENUE	07417 RB	804000 2041900 2845900	5418594	5418594 00	1277809 1277809	1393068 1469908	1354649 1354648
1421 1 11210	.90 AC 1SCB L 1.01 & 12 .9000	4A	COMMERCE BANK/NORTH 6000 ATRIUM WAY MOUNT LAUREL, NJ 768 FRANKLIN AVENUE	08054 RB	660000 865000 1525000	2903600	2903600 00	684725 684725	746488 787662	725900 725900
1421 1.03 10910	.84 AC FG11S .8400	2	HOOGERHYDE, RANDALL J. & DEBORAH L. 761 SUNSET TERRACE FRANKLIN LAKES, NJ 761 SUNSET TERRACE	07417 A225	334000 301900 635900	1210754	1210754 00	285519 285519	311273 328443	302689 302688
1421 4 11250	.3AC FG11S .3000	2	BEDNAREK, JENNIFER TRSTE 176 ACKERMAN AVE RIDGEWOOD, NJ 516 HARRIET PLACE	07450 A225	225000 100600 325600	619942	619942 00	146195 146194	159381 168172	154986 154985
1421 5 11260	.23 AC FG21S .2300	2	KALAYDJIAN, GARINE 520 HARRIET PL FRANKLIN LAKES, NJ 520 HARRIET PLACE	00597 07417 A225	232500 359500 592000	1127168	1127168 00	265808 265808	289784 305768	281792 281792
1421 7 10990	.3AC F 1S 2G .3000	2	HEIMBUCH, RICHARD C. & CYNTHIA J. 527 CONNIE AVENUE FRANKLIN LAKES, NJ 527 CONNIE AVENUE	00660 07417 A225	237500 110200 347700	662021	662021 00	156118 156117	170199 179587	165506 165505
1421 12.01 11040	.51 AC FG21S .5100	2	YANEZ, MARIA PATRICIA 509 CONNIE AVENUE FRANKLIN LAKES, NJ 509 CONNIE AVENUE	07417 A225	270900 219900 490800	934483	934483 00	220370 220369	240247 253497	233621 233621
1421 17 11090	.34 AC F1S .3400	2	BERNHAMMER, ROGER A 765 SUNSET TERRACE FRANKLIN LAKES, NJ 765 SUNSET TERRACE	07417 A225	260000 222400 482400	918490	918490 00	216598 216597	236135 249160	229623 229622
1421 19 11100	.19 AC FG11S .1900	2	COLAMEO, GLEN & MARIE 253 MABEL PLACE FRANKLIN LAKES, NJ 515 CONNIE AVENUE	07417 A225	222500 178500 401000	763504	763504 00	180049 180049	196290 207116	190876 190876
1421 20 11110	.39 AC F1S .3900	2	BIELLEN, KEVIN W & MEREDITH 521 CONNIE AVENUE FRANKLIN LAKES, NJ 521 CONNIE AVENUE	07417 A225	272500 351300 623800	1187715	1187715 00	280087 280086	305350 322192	296929 296929

10265500

19545513

00

00

19545513

9218420

10327093

9772758

Block No. Lot No. Qualification Account No.	Land Dimensions Building Description Additional Lots Acreage	Prop. Class	Owner's Name Address City State Property Location	Billing Code Zip Code	Land Improvement Exemption Net Total	2025 Property Tax Special Dist	2025 Total Tax Deduction Net Tax	Amt.Billed 2025 1st Q 2nd Q Total	2nd Half 2025 3rd Q 4th Q Total	Preliminary 2026 Tax 1st Q 2nd Q Total
1421 26 11170	.4AC FG11S .4000	2	ILIE, YVES & NAZLI 769 SUNSET TERR FRANKLIN LAKES, NJ 769 SUNSET TERRACE	07417 A225	275000 371400 646400	1230746	1230746 00 1230746	290234 290233 580467	316413 333866 650279	307687 307686 615373
1421 27 11180	.56 AC 2S F 2G .5600	2	SPEIER, BRUCE S TRUSTEE 35 BROOM DR FLORHAM PARK, NJ 757 SUNSET TERRACE	07932 A225	275400 184200 459600	875078	875078 00 875078	206361 206360 412721	224974 237383 462357	218770 218769 437539
1421.01 2 10920	.67 AC F 2S 4G .6700	2	SANTASIERO, FRANK A JR & SVETLANA 518 CONNIE AVE FRANKLIN LAKES, NJ 518 CONNIE AVENUE	00660 07417 A225	285300 286400 571700	1088517	1088517 00 1088517	256694 256693 513387	279847 295283 575130	272130 272129 544259
1421.01 8 11000	.44 AC FG21S L9 .4400	2	SMITH RONALD J & BEVERLY C 512 CONNIE AVENUE FRANKLIN LAKES, NJ 512 CONNIE AVENUE	07417 A225	256500 178600 435100	828430	828430 00 828430	195360 195360 390720	212982 224728 437710	207108 207107 414215
1421.01 11 11020	.68 AC FG11S .6800	2	VEMULA, BHANU TRSTES/ETAL 795 SUNSET TERRACE FRANKLIN LAKES, NJ 795 SUNSET TERRACE	07417 A225	292600 617800 910400	1733402	1733402 00 1733402	408770 408769 817539	445641 470222 915863	433351 433350 866701
1421.01 15 11070	.51 AC FG21S .5100	2	JACKSON, LINDA M & GLENN H 783 SUNSET TERRACE FRANKLIN LAKES, NJ 783 SUNSET TERRACE	07417 A225	301000 103400 404400	769978	769978 00 769978	181576 181575 363151	197954 208873 406827	192495 192494 384989
1421.01 16 11080	.44 AC BVG21S L16.01 .4400	2	KRADJIAN, RICHARD J & TALEEN A 526 CONNIE AVE FRANKLIN LAKES, NJ 526 CONNIE AVENUE	07417 A225	285000 372500 657500	1251880	1251880 00 1251880	295218 295217 590435	321847 339598 661445	312970 312970 625940
1421.01 21 11120	.51 AC .5100	2	RYBAK, MICHAEL, ALEKSANDRA & TOMASZ 8306 WARRENS WAY WANAEUE, NJ 789 SUNSET TERRACE	07465 A225	301000 483800 784800	1494259	1494259 00 1494259	352376 352375 704751	384160 405348 789508	373565 373565 747130
1421.01 22 11130	.51 AC FG11S .5100	2	ELFENBEIN, JASON A & MATTE, ERIKA 777 SUNSET TERRACE FRANKLIN LAKES, NJ 777 SUNSET TERRACE	07417 A225	301000 338600 639600	1217798	1217798 00 1217798	287181 287180 574361	313084 330353 643437	304450 304449 608899
1422 1 11200	128.12 AC 2-4SOFFICE & GA 128.1200	4A	BECTION DICKINSON & COMPANY ONE BECTON DRIVE FRANKLIN LAKES, NJ 1 BECTON DRIVE	07417 HOBR	46113000 110434900 156547900	298067202	298067202 00 298067202	70290007 70290007 140580014	76630197 80856991 157487188	74516801 74516800 149033601
1423 3 11230	.46 AC F1S .4600	4A	NORMAN KENNETH & CAROLE ANN 762 FRANKLIN AVENUE FRANKLIN LAKES, NJ 762 FRANKLIN AVENUE	07417 RB	484000 259500 743500	1415624	1415624 00 1415624	333832 333831 667663	363944 384017 747961	353906 353906 707812
1423 3.01 11240	.37 AC F 2S 3G .3700	2	MARGREITHER, ALAN R & PAMELA S 4 DAVIS AVENUE POMPTON PLAINS, NJ 511 HARRIET PLACE	07444 A225	240800 161100 401900	765218	765218 00 765218	180453 180453 360906	196730 207582 404312	191305 191304 382609
1423 6 11270	.2AC FG21S .2000	2	THRELFALL, NICOLE TRSTE 371 STEINHAUSER LN WYCKOFF, NJ 519 HARRIET PLACE	07481 A225	202500 183300 385800	734563	734563 00 734563	173225 173224 346449	188849 199265 388114	183641 183641 367282
1423 7 11280	.1AC .1000	1	THRELFALL, NICOLE TRSTE 371 STEINHAUSER LN WYCKOFF, NJ 515 HARRIET PLACE	07481 A225	33000 0 33000	62832	62832 00 62832	14817 14817 29634	16154 17044 33198	15708 15708 31416

Block No. Lot No. Qualification Account No.	Land Dimensions Building Description Additional Lots Acreage	Prop. Class	Owner's Name Address City State Property Location	Billing Code Zip Code	Land Improvement Exemption Net Total	2025 Property Tax Special Dist	2025 Total Tax Deduction Net Tax	Amt.Billed 2025 1st Q 2nd Q Total	2nd Half 2025 3rd Q 4th Q Total	Preliminary 2026 Tax 1st Q 2nd Q Total
1424 1 11300	2.80 AC 1SCG 2.8000	4A	DECKER, ROBERT H. & DENISE 174 COTTAGE RD WYCKOFF, NJ 752-4 FRANKLIN AVENUE	07481 RB	1420000 3379100 4799100	9137486	9137486 00 9137486	2154796 2154796 4309592	2349160 2478734 4827894	2284372 2284371 4568743
1424 2.01 11310	.638AC FG52S .6380	2	SAMSON, ANDREW & LINDA D. BIANCARDI 405 FIELDSTONE COURT FRANKLIN LAKES, NJ 405 FIELDSTONE COURT	00672 07417 A225	298100 580500 878600	1672854	1672854 00 1672854	394492 394491 788983	430075 453796 883871	418214 418213 836427
1424 2.02 11310	.523AC 2SF3CG .5230	2	YUN, HONG 413 FIELDSTONE CT FRANKLIN LAKES, NJ 413 FIELDSTONE COURT	07417 A225	302300 525100 827400	1575370	1575370 00 1575370	371503 371502 743005	405013 427352 832365	393843 393842 787685
1424 2.03 11310	.593AC 2SF3CG .5930	2	SANDHU, SHAMINDER & ANUPAMA 421 FIELDSTONE CT FRANKLIN LAKES, NJ 421 FIELDSTONE COURT	07417 A225	278400 395300 673700	1282725	1282725 00 1282725	302492 302491 604983	329776 347966 677742	320682 320681 641363
1424 2.04 11310	.523AC 2SF3CG .5230	2	ANGELOTTI, JOSEHP & MARY DE FRANCO 402 FIELDSTONE COURT FRANKLIN LAKES, NJ 402 FIELDSTONE COURT	00660 07417 A225	258500 482600 741100	1411054	1411054 00 1411054	332754 332754 665508	362769 382777 745546	352764 352763 705527
1424 3 11320	.66 AC F G1 1S L4 & 9 .6600	2	REDLITZ, JOSEPH E. & JOAN F. 734 FRANKLIN AVENUE FRANKLIN LAKES, NJ 734 FRANKLIN AVENUE	00154 07417 A225	284400 123200 407600	776070	776070 00 776070	183013 183013 366026	199520 210524 410044	194018 194017 388035
1424 5 11560	.54 AC 2S F 2G .5400	2	NORMAN, MICHAEL T & CHRISTINA 753 SUNSET TERR FRANKLIN LAKES, NJ 753 SUNSET TERRACE	07417 A225	273600 334800 608400	1158394	1158394 00 1158394	273172 273172 546344	297812 314238 612050	289599 289598 579197
1424 6 11570	.76 AC 2S F 2G .7600	2	GOMEZ, VICTOR & RODRIGUEZ, I 749 SUNSET TERR FRANKLIN LAKES, NJ 749 SUNSET TERRACE	07417 A225	293400 369500 662900	1262162	1262162 00 1262162	297642 297642 595284	324490 342388 666878	315541 315540 631081
1424 7 11580	.91 AC F 2S 2G .9100	2	PASSERO, ANDRE J ETAL 744 SUNSET TERR FRANKLIN LAKES, NJ 744 SUNSET TERRACE	07417 A225	341000 206600 547600	1042630	1042630 00 1042630	245873 245872 491745	268050 282835 550885	260658 260657 521315
1424 8 11590	.61 AC F 1S 2G .6100	2	TOWNSEND, BRUCE & PHYLLIS G TRSTES 750 SUNSET TERRACE FRANKLIN LAKES, NJ 750 SUNSET TERRACE	07417 A225	311000 135600 446600	850326	850326 00 850326	200524 200523 401047	218611 230668 449279	212582 212581 425163
1424 10 11390	.25 AC FG11S .2500	2	VAN ESS, L. & C. & (L/R) 514 SHIRLEY AVENUE FRANKLIN LAKES, NJ 514 SHIRLEY AVENUE	07417 A225	237500 101400 338900	645266 v1	645266 -25000 620266	145916 145916 291832	159642 168792 328434	155067 155066 310133
1424 11 1195	.29 AC 518 SHIRLEY AVENUE FRANKLIN LAKES, NJ 518 SHIRLEY AVENUE	2	IVEZAJ, LILIANA Z. 518 SHIRLEY AVENUE FRANKLIN LAKES, NJ 518 SHIRLEY AVENUE	00660 07417 A225	247500 257100 504600	960758	960758 00 960758	226566 226565 453131	247002 260625 507627	240190 240189 480379
1424 12 11330	.50 AC 522 SHIRLEY AVE FRANKLIN LAKES, NJ 522 SHIRLEY AVENUE	2	KWAK, IN HO & KAREN B 522 SHIRLEY AVE FRANKLIN LAKES, NJ 522 SHIRLEY AVENUE	07417 A225	300000 516100 816100	1553854	1553854 00 1553854	364813 364812 729625	401098 423131 824229	388464 388463 776927
1424 13 11380	.20 AC CBG11S .2000	2	ROMARO, JOHN JOSH & JENNIFER CLAIRE 526 SHIRLEY AVENUE FRANKLIN LAKES, NJ 526 SHIRLEY AVENUE	07417 A225	225000 136300 361300	687915	687915 00 687915	162224 162224 324448	176856 186611 363467	171979 171979 343958

12613900

24016864

00

25000

23991864

11311553

12680311

11995933

Block No. Lot No. Qualification Account No.	Land Dimensions Building Description Additional Lots Acreage	Prop. Class	Owner's Name Address City State Property Location	Billing Code Zip Code	Land Improvement Exemption Net Total	2025 Property Tax Special Dist	2025 Total Tax Deduction Net Tax	Amt.Billed 2025 1st Q 2nd Q Total	2nd Half 2025 3rd Q 4th Q Total	Preliminary 2026 Tax 1st Q 2nd Q Total
1424 14 11420	.3AC FG11S .3000	2	TURNER, TRAVIS R & LANNIE C 530 SHIRLEY AVENUE FRANKLIN LAKES, NJ 530 SHIRLEY AVENUE	07417 A225	250000 255200 505200	961901	961901 00	226835 226835 453670	247295 260936 508231	240476 240475 480951
1424 15 11400	.3AC FG21S .3000	2	JAEL, ROBERT AND SHARON 532 SHIRLEY AVE FRANKLIN LAKES, NJ 532 SHIRLEY AVENUE	07417 A225	250000 127900 377900	719522	719522 00	169677 169677 339354	184982 195186 380168	179881 179880 359761
1424 16 11290	.26 AC FG11S .2600	2	GRECO, JEREMY & EMILY 536 SHIRLEY AVE FRANKLIN LAKES, NJ 536 SHIRLEY AVENUE	07417 A225	240000 110100 350100	666590	666590 00	157195 157195 314390	171374 180826 352200	166648 166647 333295
1424 17 11500	.69 AC 2SFG2 .6900	2	DOENGES RYAN & ANN F 542 SHIRLEY AVENUE FRANKLIN LAKES, NJ 542 SHIRLEY AVENUE	07417 A225	319000 156000 475000	904400	904400 00	213275 213275 426550	232513 245337 477850	226100 226100 452200
1424 18 11490	.54AC 1S F 2G .5400	2	BRUNKE JR (ETAL), RICHARD A 550 SHIRLEY AVE FRANKLIN LAKES, NJ 550 SHIRLEY AVENUE	07417 A225	304000 150600 454600	865558	865558 00	204116 204115 408231	222527 234800 457327	216390 216389 432779
1424 19 11510	.58AC F 1S 2G .5800	2	LAM, QUE H 558 SHIRLEY AVE FRANKLIN LAKES, NJ 558 SHIRLEY AVENUE	07417 A225	308000 166300 474300	903067	903067 00	212961 212961 425922	232170 244975 477145	225767 225767 451534
1424.01 2.01	4.615 ACRES 2,5,7,8 4.6150	4A	SUNRISE OF FRANKLIN LAKES PO BOX 182217 COLUMBUS, OH 728 FRANKLIN AVENUE	OPCO LLC 43218 A225	3606200 13879100 17485300	33292011	33292011 00	7850900 7850900 15701800	8559054 9031157 17590211	8323003 8323003 16646006
1424.01 3 11530	1.0AC F G2 1S 1.0000	4A	SANDBERG LAND LLC 706 FRANKLIN AVE FRANKLIN LAKES, NJ 706-712 FRANKLIN AVENUE	07417 A225	350000 868400 1218400	2319834	2319834 00	547062 547061 1094123	596407 629304 1225711	579959 579958 1159917
1424.01 3 X	CELL TOWER .0000	4A	AT&T MOBILITY 4017 WASHINGTON RD PMB 353 MCMURRAY, PA 706-712 FRANKLIN AVE	15317 A225	0 516200 516200	982845	982845 00	231774 231774 463548	252680 266617 519297	245712 245711 491423
1424.01 3 11540	5.31AC OFARM 5.3100	3B	SANDBERG LAND LLC 706 FRANKLIN AVE FRANKLIN LAKES, NJ 706-712 FRANKLIN AVENUE	07417 A225	6100 0 6100	11614	11614 00	2739 2739 5478	2986 3150 6136	2904 2903 5807
1424.01 4 11550	1.64 AC FG21S 1.6400	2	MOEED, SYED ABDEL 698 FRANKLIN AVE FRANKLIN LAKES, NJ 698 FRANKLIN AVENUE	07417 A225	320800 1284600 1605400	3056682	3056682 00	720825 720824 1441649	785844 829189 1615033	764171 764170 1528341
1424.01 9 11410	.34 AC F 1S 2G .3400	2	ANDREANO, NICHOLAS & ROSA 519 SHIRLEY AVENUE FRANKLIN LAKES, NJ 519 SHIRLEY AVENUE	07417 A225	260000 161000 421000	801584	801584 00	189029 189029 378058	206080 217446 423526	200396 200396 400792
1424.01 10 11360	.3AC F1S .3000	2	525 SHIRLEY AVENUE CO. 525 SHIRLEY AVE FRANKLIN LAKES, NJ 525 SHIRLEY AVENUE	07417 A225	250000 497500 747500	1423240	1423240 00	335628 335627 671255	365902 386083 751985	355810 355810 711620
1424.01 11 11440	.30 AC .3000	1	525 SHIRLEY AVENUE CO. 525 SHIRLEY AVENUE FRANKLIN LAKES, NJ 529 SHIRLEY AVENUE	07417 A225	64500 0 64500	122808	122808 00	28961 28960 57921	31573 33314 64887	30702 30702 61404

24701500

47031656

00

00

47031656

22181949

24849707

23515830



Block No. Lot No. Qualification Account No.	Land Dimensions Building Description Additional Lots Acreage	Prop. Class	Owner's Name Address City State Property Location	Billing Code Zip Code	Land Improvement Exemption Net Total	2025 Property Tax Special Dist	2025 Total Tax Deduction Net Tax	Amt.Billed 2025 1st Q 2nd Q Total	2nd Half 2025 3rd Q 4th Q Total	Preliminary 2026 Tax 1st Q 2nd Q Total
1424.01 12 11450	.52 AC F1SG1 .5200	15F	CLARK JR, FRED 535 SHIRLEY AVE FRANKLIN LAKES, NJ 535 SHIRLEY AVENUE	07417 A225	*EXEMPT*	00	00 00 00	00 00 00	00 00 00	00 00 00
1424.01 13 11460	.52 AC 2S F G2 .5200	2	FARAJ, MAHER 541 SHIRLEY AVENUE FRANKLIN LAKES, NJ 541 SHIRLEY AVENUE	07417 A225	302000 163800 465800	886883	886883 00 886883	209145 209144 418289	228009 240585 468594	221721 221721 443442
1424.01 14 11470	.52 AC 2SF2G .5200	2	MURRO, KELLY 547 SHIRLEY AVE FRANKLIN LAKES, NJ 547 SHIRLEY AVENUE	07417 A225	302000 135900 437900	833762	833762 00 833762	196617 196617 393234	214352 226176 440528	208441 208440 416881
1424.01 15 11480	.62 AC 2SFG2 .6200	2	JAZWINSKI, PAWEŁ & JOLINA 553 SHIRLEY AVENUE FRANKLIN LAKES, NJ 553 SHIRLEY AVENUE	07417 A225	312000 140900 452900	862322	862322 00 862322	203352 203352 406704	221695 233923 455618	215581 215580 431161
1426 1 38060	7.731AC 7.7310	1	BECTION DICKINSON ENTERPRISES, INC ONE BECTION DRIVE FRANKLIN LAKES, NJ 789 HIGHWAY 208	07417 HOBR	675500 0 675500	1286152	1286152 00 1286152	303300 303299 606599	330658 348895 679553	321538 321538 643076
1426.02 1 11620	.92 AC F 2S 2G .9200	2	THOMAS, MINI & PUTHIYATHU, MANOJ 662 GLENDALE ROAD FRANKLIN LAKES, NJ 662 GLENDALE ROAD	07417 A40	434000 332900 766900	1460178	1460178 00 1460178	344338 344338 688676	375398 396104 771502	365045 365044 730089
1427 1.01 11655	14.49 AC 3 BLDGS 14.4900	15D	BARNERT TEMPLE OF FRANKLIN LAKES 747 ROUTE 208 FRANKLIN LAKES, NJ 747 HIGHWAY 208	07417 A40	*EXEMPT*	00	00 00 00	00 00 00	00 00 00	00 00 00
1427 1.01 11650	10 AC 10.0000	15D	BARNERT TEMPLE OF FRANKLIN LAKES 747 ROUTE 208 FRANKLIN LAKES, NJ 747 HIGHWAY 208	07417 A40	*EXEMPT*	00	00 00 00	00 00 00	00 00 00	00 00 00
1427 1.02 11660	1.073 AC 1.0730	2	DE MARCO, MICHAEL & PIERA 720 ASHMONT ROAD FRANKLIN LAKES, NJ 720 ASHMONT ROAD	07417 A40	434400 873900 1308300	2491003	2491003 00 2491003	587427 587427 1174854	640413 675736 1316149	622751 622751 1245502
1427 1.03 11660	1.177 AC 1.1770	2	O'CONNOR, JEREMIAH 721 ASHMONT RD FRANKLIN LAKES, NJ 721 ASHMONT ROAD	07417 A40	467700 855800 1323500	2519944	2519944 00 2519944	594252 594251 1188503	647854 683587 1331441	629986 629986 1259972
1427.01 1 11660	1.24 AC F 2S 2G 1.2400	2	MARIA HERSKOVIC FAMILY TRUST 708 ASHMONT RD FRANKLIN LAKES, NJ 708 ASHMONT ROAD	07417 A40	450300 761200 1211500	2306696	2306696 00 2306696	543964 543963 1087927	593030 625739 1218769	576674 576674 1153348
1427.01 2 11670	.99 AC F 2S 2G .9900	2	BARYLSKI REVOCABLE TRUST 716 ASHMONT ROAD FRANKLIN LAKES, NJ 716 ASHMONT ROAD	07417 A40	425600 458200 883800	1682755	1682755 00 1682755	396827 396826 793653	432620 456482 889102	420689 420689 841378
1427.02 1 11680	.92 AC F 1S 3G .9200	2	SMITH, ROBERT & MARGARET 646 JINIPER PLACE FRANKLIN LAKES, NJ 646 JUNIPER PLACE	07417 A40	412300 314400 726700	1383637	1383637 00 1383637	326289 326288 652577	355720 375340 731060	345910 345909 691819
1427.02 2 11690	.918AC F 1.5S 2G .9180	2	654 JUNIPER LLC PO BOX 39 WYCKOFF, NJ 654 JUNIPER PLACE	07481 A40	411900 404400 816300	1554235	1554235 00 1554235	366519 366519 733038	399579 421618 821197	388559 388559 777118

9069100

17267567

00

00

17267567

8144054

9123513

8633786

Block No. Lot No. Qualification Account No.	Land Dimensions Building Description Additional Lots Acreage	Prop. Class	Owner's Name Address City State Property Location	Billing Code Zip Code	Land Improvement Exemption Net Total	2025 Property Tax Special Dist	2025 Total Tax Deduction Net Tax	Amt.Billed 2025 1st Q 2nd Q Total	2nd Half 2025 3rd Q 4th Q Total	Preliminary 2026 Tax 1st Q 2nd Q Total
1427.02 3 11700	1.036AC 1.5S F 2G 1.0360	2	SIMONE, MICHAEL & MARIA 662 JUNIPER PL FRANKLIN LAKES, NJ 662 JUNIPER PLACE	07417 A40	430900 429800 860700	1638773	1638773 00 1638773	386455 386454 772909	421313 444551 865864	409694 409693 819387
1427.02 4 11710	1.210AC F 2S 2G 1.2100	2	RUBY, ERIC & IRINA 670 JUNIPER PLACE FRANKLIN LAKES, NJ 670 JUNIPER PLACE	07417 A40	447500 571800 1019300	1940747	1940747 00 1940747	457666 457666 915332	498947 526468 1025415	485187 485187 970374
1427.03 1 11720	.919 AC F 2S 2G .9190	2	PATRICK, MICHAEL A & DIXON, RANDY L 717 ASHMON RD FRANKLIN LAKES, NJ 717 ASHMON ROAD	00660 07417 A40	433800 527900 961700	1831077	1831077 00 1831077	431804 431803 863607	470752 496718 967470	457770 457769 915539
1427.03 2 11730	.918AC F 2S 2G .9180	2	HATAMI, MOHAMMAD & MORADI, FATEMEH 645 JUNIPER PL FRANKLIN LAKES, NJ 645 JUNIPER PLACE	07417 A40	433600 366200 799800	1522819	1522819 00 1522819	352861 352860 705721	397752 419346 817098	380705 380705 761410
1427.03 3 11740	.926AC F 2S 2G .9260	2	COSTIGAN, THOMAS & MARY 653 JUNIPER PL FRANKLIN LAKES, NJ 653 JUNIPER PLACE	07417 A40	435200 469800 905000	1723120	1723120 00 1723120	406345 406345 812690	442998 467432 910430	430780 430780 861560
1428 1 11750	.6AC 1S F G1 1.01 .6000	2	LEWIS-MOSBY, LINDA & MOSBY, DHARELL 930 FRANKLIN AVE FRANKLIN LAKES, NJ 930 FRANKLIN AVENUE	07417 A225	274500 95600 370100	704670	704670 00 704670	166175 166175 332350	181164 191156 372320	176168 176167 352335
1428 2 11760	.3AC 1S F G1 .3000	15F	928 FRANKLIN AVENUE CO. 928 FRANKLIN AVE FRANKLIN LAKES, NJ 928 FRANKLIN AVENUE	07417 A225	*EXEMPT*	00	00 00 00	00 00 00	00 00 00	00 00 00
1428 3 11770	.3AC 1S F G2 .3000	2	HUBER, JOHN M 924 FRANKLIN AVE FRANKLIN LAKES, NJ 924 FRANKLIN AVENUE	07417 A225	216000 105900 321900	612898	612898 00 612898	144533 144533 289066	157570 166262 323832	153225 153224 306449
1428 4 11780	.3AC 1SFG2 .3000	2	JOHN, CHRISTOPHER (ETAL) 920 FRANKLIN AVENUE FRANKLIN LAKES, NJ 920 FRANKLIN AVENUE	07417 A225	216000 128500 344500	655928	655928 00 655928	154681 154680 309361	168633 177934 346567	163982 163982 327964
1428 5 11790	.3AC 1SFG2 .3000	2	PRINCE, PETER L 916 FRANKLIN AVENUE FRANKLIN LAKES, NJ 916 FRANKLIN AVENUE	07417 A225	216000 115300 331300	630795	630795 00 630795	148754 148754 297508	162171 171116 333287	157699 157699 315398
1428 6 1239	.34 AC 1SFG .3400	2	CORDING, THOMAS F. & SHARON CONWAY 508 SOUTH PLAZA FRANKLIN LAKES, NJ 508 SOUTH PLAZA	07417	285000 114500 399500	760648	760648 00 760648	179376 179375 358751	195556 206341 401897	190162 190162 380324
1428 7 11810	.26 AC 1SFG .2600	2	GONZALEZ, SONIA 923 CRYSTAL LAKE TERR FRANKLIN LAKES, NJ 923 CRYSTAL LAKE TERRACE	07417 A225	265000 169800 434800	827859	827859 00 827859	195225 195225 390450	212835 224574 437409	206965 206965 413930
1428 8 00001241	.26 AC 1SFG .2600	2	KLINGLER, JORDAN & BRITTANY 925 CRYSTAL LAKE TERRACE FRANKLIN LAKES, NJ 925 CRYSTAL LAKE TERRACE	07417 A225	265000 120400 385400	733802	733802 00 733802	173045 173044 346089	188654 199059 387713	183451 183450 366901
1428 9 11830	.26 AC 1SFG .2600	2	MOHN, JEFFREY T & HEATHER L 929 CRYSTAL LAKE TERR FRANKLIN LAKES, NJ 929 CRYSTAL LAKE TERRACE	00672 07417 A225	265000 268800 533800	1016355	1016355 00 1016355	239677 239676 479353	261295 275707 537002	254089 254089 508178

7667800

14599491

00

00

14599491

6873187

7726304

7299749

Block No. Lot No. Qualification Account No.	Land Dimensions Building Description Additional Lots Acreage	Prop. Class	Owner's Name Address City State Property Location	Billing Code Zip Code	Land Improvement Exemption Net Total	2025 Property Tax Special Dist	2025 Total Tax Deduction Net Tax	Amt.Billed 2025 1st Q 2nd Q Total	2nd Half 2025 3rd Q 4th Q Total	Preliminary 2026 Tax 1st Q 2nd Q Total
1428 10 11840	.258 AC 1SFG .2580	2	PAGANO, RICHARD F & BARBARA LYNN 933 CRYSTAL LAKE TERRACE FRANKLIN LAKES, NJ 933 CRYSTAL LAKE TERRACE	07417 A225	264500 131600 396100	754174	754174 00 754174	177849 177849 355698	193891 204585 398476	188544 188543 377087
1428 11 11850	.26 AC 1SFG .2600	2	LARSON, GARY & CHERYL 935 CRYSTAL LAKE TERR FRANKLIN LAKES, NJ 935 CRYSTAL LAKE TERRACE	02640 07417 A225	265000 100600 365600	696102	696102 00 696102	164155 164154 328309	178961 188832 367793	174026 174025 348051
1428 12 11860	.39 AC 1SF .3900	2	ERSKINE, THOMAS P. III 939 CRYSTAL LAKE TERRACE FRANKLIN LAKES, NJ 939 CRYSTAL LAKE TERRACE	00660 07417 A225	297500 82700 380200	723901	723901 00 723901	170710 170710 341420	186108 196373 382481	180976 180975 361951
1428 13 11870	.45 AC 1SF .4500	2	FAHY, THOMAS M. & MARY LOU 941 CRYSTAL LAKE TERRACE FRANKLIN LAKES, NJ 941 CRYSTAL LAKE TERRACE	01175 07417 A225	312500 274800 587300	1118219	1118219 00 1118219	263698 263698 527396	287483 303340 590823	279555 279555 559110
1428 14 11880	.33 AC 1S F 1G .3300	2	HOFFMAN, BRIANNA & SCHWEIZER, ZACHARY 943 CRYSTAL LAKE TERR FRANKLIN LAKES, NJ 943 CRYSTAL LAKE TERRACE	07417 A225	282500 94700 377200	718189	718189 00 718189	169363 169363 338726	184639 194824 379463	179548 179547 359095
1428 15 11890	.26 AC F2S .2600	2	GIANNONE, DONALD C. & MARGARET M. 947 CRYSTAL LAKE TERRACE FRANKLIN LAKES, NJ 947 CRYSTAL LAKE TERRACE	07417 A225	265000 173800 438800	835475 V1	835475 -25000 810475	190772 190771 381543	208543 220389 428932	202619 202619 405238
1428 16 11900	.2AC 1SF .2000	2	HAGEDORN, ROBERT 951 CRYSTAL LAKE TERRACE FRANKLIN LAKES, NJ 951 CRYSTAL LAKE TERRACE	07417 A225	250000 82500 332500	633080	633080 00 633080	149293 149292 298585	162759 171736 334495	158270 158270 316540
1428 17 11910	.26 AC 1SF .2600	2	DADDARIO, MICHELLE 953 CRYSTAL LAKE TERR FRANKLIN LAKES, NJ 953 CRYSTAL LAKE TERRACE	00672 07417 A225	265000 116600 381600	726566	726566 00 726566	171339 171338 342677	186793 197096 383889	181642 181641 363283
1428 18 11920	.26 AC 1SFG .2600	2	VALICENTI, PASQUALINA A & JOSEPH C 957 CRYSTAL LAKE TERR FRANKLIN LAKES, NJ 957 CRYSTAL LAKE TERRACE	07417 A225	265000 136700 401700	764837	764837 00 764837	180364 180363 360727	196632 207478 404110	191210 191209 382419
1428 19 11930	.27 AC F 1S 1G .2700	2	GIARDELLA, FRANCIS A & K M 959 CRYSTAL LAKE TERRACE FRANKLIN LAKES, NJ 959 CRYSTAL LAKE TERRACE	07417 A225	267500 115100 382600	728470	728470 00 728470	171788 171787 343575	187283 197612 384895	182118 182117 364235
1428 20 11940	.33 AC 1SFG .3300	2	LAMBRIX, CHRISTOPHER 963 CRYSTAL LAKE TERRACE FRANKLIN LAKES, NJ 963 CRYSTAL LAKE TERRACE	07417 A225	282500 266700 549200	1045677	1045677 00 1045677	246591 246591 493182	268833 283662 552495	261420 261419 522839
1428 21 11950	.40 AC 2SF .4000	2	THOMPSON, ROBERT H. & JO-ELLA 967 CRYSTAL LAKE TERRACE FRANKLIN LAKES, NJ 967 CRYSTAL LAKE TERRACE	01175 07417 A225	300000 207300 507300	965899 V1	965899 -25000 940899	221528 221528 443056	242073 255770 497843	235225 235225 470450
1428 22 11960	.39 AC 1SFG .3900	2	ZUCCALA, WILLIAM & BARBARA 971 CRYSTAL LAKE TERR FRANKLIN LAKES, NJ 971 CRYSTAL LAKE TERRACE	07417 A225	297500 175000 472500	899640	899640 00 899640	212153 212152 424305	231289 244046 475335	224910 224910 449820
1428 23 11970	.4AC 1SFG .4000	2	CARTI, ALISHA & RONALD 973 CRYSTAL LAKE TERR FRANKLIN LAKES, NJ 973 CRYSTAL LAKE TERRACE	01175 07417 A225	300000 152700 452700	861941	861941 00 861941	203263 203262 406525	221597 233819 455416	215486 215485 430971

6025300

11472170

00

50000

11422170

5385724

6036446

5711089

Block No. Lot No. Qualification Account No.	Land Dimensions Building Description Additional Lots Acreage	Prop. Class	Owner's Name Address City State Property Location	Billing Code Zip Code	Land Improvement Exemption Net Total	2025 Property Tax Special Dist	2025 Total Tax Deduction Net Tax	Amt.Billed 2025 1st Q 2nd Q Total	2nd Half 2025 3rd Q 4th Q Total	Preliminary 2026 Tax 1st Q 2nd Q Total
1428 24 11980	.26 AC 1SFG .2600	2	DELANEY, NICHOLAS T 977 CRYSTAL LAKE TERR FRANKLIN LAKES, NJ 977 CRYSTAL LAKE TERRACE	07417 A225	265000 76000 341000	649264	649264 00	153109 153109 306218	166920 176126 343046	162316 162316 324632
1428 25 11990	.26 AC 1SFG .2600	2	DROSSELMEIER, TODD & JANET 979 CRYSTAL LAKE TERR FRANKLIN LAKES, NJ 979 CRYSTAL LAKE TERRACE	00672 07417 A225	265000 170700 435700	829573	829573 00	195630 195629 391259	213275 225039 438314	207394 207393 414787
1428 26 12000	.26 AC 1SFG .2600	2	OHLHOFF, MARY ANN (TRSTES/ETALS) 983 CRYSTAL LAKE TERRACE FRANKLIN LAKES, NJ 983 CRYSTAL LAKE TERRACE	07417 A225	265000 126700 391700	745797	745797 00	175874 175873 351747	191737 202313 394050	186450 186449 372899
1428 27 12010	.26 AC 1SFG .2600	2	BERNAL, ANTHONY 985 CRYSTAL LAKE TERRACE FRANKLIN LAKES, NJ 985 CRYSTAL LAKE TERRACE	07417 A225	265000 140200 405200	771501	771501 00	181935 181935 363870	198345 209286 407631	192876 192875 385751
1428 28 12020	.26 AC 1SFG .2600	2	BROWN, CHRISTOPHER (ETAL) 989 CRYSTAL LAKE TERRACE FRANKLIN LAKES, NJ 989 CRYSTAL LAKE TERRACE	07417 A225	265000 354800 619800	1180099	1180099 00	278291 278290 556581	303392 320126 623518	295025 295025 590050
1428 29 12030	.26 AC 1SFG .2600	2	DAGHER, NICOLAS K 991 CRYSTAL LAKE TERR FRANKLIN LAKES, NJ 991 CRYSTAL LAKE TERRACE	00660 07417 A225	265000 125000 390000	742560	742560 00	175110 175110 350220	190905 201435 392340	185640 185640 371280
1428 30 12040	.26 AC 1SFG .2600	2	LARTI, ALTIN & MERITA 995 CRYSTAL LAKE TERR FRANKLIN LAKES, NJ 995 CRYSTAL LAKE TERRACE	07417 A225	265000 73100 338100	643742	643742 00	151807 151807 303614	165500 174628 340128	160936 160935 321871
1428 31 12050	.26 AC 1SFG .2600	2	MARCHELLE DENNIS & LESLIE 997 CRYSTAL LAKE TERRACE FRANKLIN LAKES, NJ 997 CRYSTAL LAKE TERRACE	07417 A225	265000 134800 399800	761219	761219 00	179511 179510 359021	195702 206496 402198	190305 190305 380610
1428 32 12060	.26 AC 1SFG .2600	2	SMOLAROVA, ALEXANDRA 1001 CRYSTAL LAKE TERR FRANKLIN LAKES, NJ 1001 CRYSTAL LAKE TERRACE	07417 A225	265000 151400 416400	792826	792826 00	186964 186963 373927	203828 215071 418899	198207 198206 396413
1428 33 12070	.3AC 1SFG .3000	2	BARSOUM, JULIANNE C & JABALY, ANTOINE 1003 CRYSTAL LAKE TERRACE FRANKLIN LAKES, NJ 1003 CRYSTAL LAKE TERRACE	00660 07417 A225	275000 118700 393700	749605	749605 00	176772 176771 353543	192716 203346 396062	187402 187401 374803
1428 34 12080	.27 AC 1SFG .2700	2	BERDAN, MARION & BEACH, GERARD S. 1007 CRYSTAL LAKE TERRACE FRANKLIN LAKES, NJ 1007 CRYSTAL LAKE TERRACE	07417 A225	267500 83700 351200	668685	668685 00	157689 157689 315378	171912 181395 353307	167172 167171 334343
1428 35 12090	.3AC 1SFG .3000	2	STOKES, JOHN JR. & SONJA MARIE 1009 CRYSTAL LAKE TERRACE FRANKLIN LAKES, NJ 1009 CRYSTAL LAKE TERRACE	07417 A225	233800 204800 438600	835094	835094 00	196932 196931 393863	214695 226536 441231	208774 208773 417547
1429 1 12120	.3AC 1SF .3000	2	POLLARO, RAIMONDO & GLORIA 912 FRANKLIN AVENUE FRANKLIN LAKES, NJ 912 FRANKLIN AVENUE	01175 07417 A225	216000 251100 467100	889358	889358 00	209728 209728 419456	228646 241256 469902	222340 222339 444679
1429 2 12130	.35 AC 1SFG .3500	2	GUALDA, MARCELO & GINA MARIE 509 SOUTH PLAZA FRANKLIN LAKES, NJ 509 SOUTH PLAZA	00660 07417	252500 170700 423200	805773	805773 00	190017 190017 380034	207156 218583 425739	201444 201443 402887

5811500

11065096

00

00

11065096

5218731

5846365

5532552



Block No. Lot No. Qualification Account No.	Land Dimensions Building Description Additional Lots Acreage	Prop. Class	Owner's Name Address City State Property Location	Billing Code Zip Code	Land Improvement Exemption Net Total	2025 Property Tax Special Dist	2025 Total Tax Deduction Net Tax	Amt.Billed 2025 1st Q 2nd Q Total	2nd Half 2025 3rd Q 4th Q Total	Preliminary 2026 Tax 1st Q 2nd Q Total
1429 3 12140	.8AC 1SFG .8000	2	LOPEZ, ROBERTO & XIOMARA 909 HILLTOP TERR FRANKLIN LAKES, NJ 909 HILLTOP TERRACE	02640 07417 A225	335000 618900 953900	1816226	1816226 00	428301 428301 856602	466934 492690 959624	454057 454056 908113
1429 4 00001272	.3AC 1SFG .3000	2	NAVARRO, CARLOS & CLAUDIA 908 FRANKLIN AVENUE FRANKLIN LAKES, NJ 908 FRANKLIN AVENUE	00660 07417 A225	216000 547300 763300	1453323	1453323 00	342722 342722 685444	373635 394244 767879	363331 363331 726662
1430 1 00001273	.25 AC 1SFG .2500	2	POLANCO, ALEXANDER & MARYAM 944 PINES TERRACE FRANKLIN LAKES, NJ 944 PINES TERRACE	07417 A225	227500 128700 356200	678205	678205 00	159934 159934 319868	174360 183977 358337	169552 169551 339103
1430 1.01 12170	.22 AC 1SFG .2200	2	GORTON, JOSEPH A & BOTCOWSKY, HEATHER 940 PINES TERRACE FRANKLIN LAKES, NJ 940 PINES TERRACE	07417 A225	220000 131800 351800	669827	669827 00	157959 157958 315917	172206 181704 353910	167457 167457 334914
1430 2 12180	.27 AC F 1S 1G .2700	2	TSKHVEDIASHVILI, BESIK & TABATADZE, N 936 PINES TERR FRANKLIN LAKES, NJ 936 PINES TERRACE	07417 A225	232500 150700 383200	729613	729613 00	172057 172057 344114	187576 197923 385499	182404 182403 364807
1430 3 12190	.28 AC 1SFG .2800	2	DUNN, NELSON & BRAVO, ELIZABETH 932 PINES TERRACE FRANKLIN LAKES, NJ 932 PINES TERRACE	07417 A225	235000 267200 502200	956189	956189 00	225488 225488 450976	245827 259386 505213	239048 239047 478095
1430 4 12200	.4AC 1SFG .4000	2	BRUNO, JASON & ALISON 926 CRYSTAL LAKE TERR FRANKLIN LAKES, NJ 926 CRYSTAL LAKE TERRACE	00316 07417 A225	265000 449700 714700	1360789	1360789 00	320901 320900 641801	349846 369142 718988	340198 340197 680395
1430 5 12210	.4AC 1SFG .4000	2	BILEN DENNIS M & DENISE M 922 CRYSTAL LAKE TERRACE FRANKLIN LAKES, NJ 922 CRYSTAL LAKE TERRACE	07417 A225	265000 190400 455400	867082	867082 00	204475 204474 408949	222919 235214 458133	216771 216770 433541
1430 6 12220	.38 AC 1SFG2 .3800	2	JACKSON, NANCY A 16 DADDY TUCKER DRIVE LITTLE EGG HARBOR, NJ 918 CRYSTAL LAKE TERRACE	08087 A225	260000 87300 347300	661259	661259 00	155938 155938 311876	170003 179380 349383	165315 165315 330630
1430 7 12230	.32 AC 1SFG .3200	2	SCHIPS, MARK 916 CRYSTAL LAKE TERR FRANKLIN LAKES, NJ 916 CRYSTAL LAKE TERRACE	07417 A225	245000 123900 368900	702386	702386 00	154591 154591 309182	191622 201582 393204	175597 175596 351193
1430 8 12240	.49 AC 1SFG .4900	2	SHAH, DEAN & DONNA 912 HILLTOP TERRACE FRANKLIN LAKES, NJ 912 HILLTOP TERRACE	07417 A225	287500 164400 451900	860418	860418 00	202903 202903 405806	221205 233407 454612	215105 215104 430209
1430 9 12250	.523 AC 1S F 2G .5230	2	HUMMEL, CARLA POLESHUK 908 HILLTOP TERR FRANKLIN LAKES, NJ 908 HILLTOP TERRACE	02640 07417 A225	293500 215300 508800	968755	968755 00	228452 228451 456903	249058 262794 511852	242189 242189 484378
1430 10 12260	.678 AC F 2S 2G .6780	2	DAVIDSON ROBERT W & NANCY K 900 HILLTOP TERRACE FRANKLIN LAKES, NJ 900 HILLTOP TERRACE	07417 A225	316700 243600 560300	1066811	1066811 00	251575 251575 503150	274267 289394 563661	266703 266703 533406
1430 11 12270	.53 AC F 2S 2G .5300	2	JAROTSKI, AUSTIN & JENNIFER 892 ROBERTS CT FRANKLIN LAKES, NJ 892 ROBERTS COURT	07417 A225	294500 230600 525100	999790	999790 00	235770 235770 471540	257037 271213 528250	249948 249947 499895

7243000

13790673

00

00

13790673

6482128

7308545

6895341

Block No. Lot No. Qualification Account No.	Land Dimensions Building Description Additional Lots Acreage	Prop. Class	Owner's Name Address City State Property Location	Billing Code Zip Code	Land Improvement Exemption Net Total	2025 Property Tax Special Dist	2025 Total Tax Deduction Net Tax	Amt.Billed 2025 1st Q 2nd Q Total	2nd Half 2025 3rd Q 4th Q Total	Preliminary 2026 Tax 1st Q 2nd Q Total
1430 12 12280	.61 AC. 1S F 2G .6100	2	LEVY, AMEE & SOLOMON, DAVID 888 ROBERTS CT FRANKLIN LAKES, NJ 888 ROBERTS COURT	07417 A225	306500 189700 496200	944765	944765 00	222794 222794	242890 256287	236192 236191 472383
1431 1 12290	.30 AC FG11S .3000	2	ELIYA, SAMI 950 CRYSTAL LAKE TERRACE FRANKLIN LAKES, NJ 950 CRYSTAL LAKE TERRACE	07417 A225	275000 253400 528400	1006074	1006074 00	237252 237251	258652 272919	251519 251518 503037
1431 2 12300	.30 AC FG11S .3000	2	FIRESTONE, ALEXANDER L & DEVON K 946 CRYSTAL LAKE TERRACE FRANKLIN LAKES, NJ 946 CRYSTAL LAKE TERRACE	07417 A225	275000 139200 414200	788637	788637 00	185976 185976	202751 213934	197160 197159 394319
1431 3 12310	.28 AC FG11S .2800	2	FRAINO, MICHAEL & JANINE 942 CRYSTAL LAKE TERRACE FRANKLIN LAKES, NJ 942 CRYSTAL LAKE TERRACE	07417 A225	270000 146200 416200	792445	792445 00	186874 186874	203730 214967	198112 198111 396223
1431 4 12320	.42 AC FG11S .4200	2	FISHER, MATTHEW & CHRISTINA 934 CRYSTAL LAKE TERR FRANKLIN LAKES, NJ 934 CRYSTAL LAKE TERRACE	00672 07417 A225	294300 215400 509700	970469	970469 00	228856 228855	249498 263260	242618 242617 485235
1431 5 12330	.30 AC FG11S .3000	2	ALLEN, CLIFF & ROSENBAUM, FRAN 941 PINES TERRACE FRANKLIN LAKES, NJ 941 PINES TERRACE	07417 A225	275000 97200 372200	708669	708669 00	167118 167118	182192 192241	177168 177167 354335
1431 6 12340	.3AC FG11S .3000	2	SALMAN, PAUL & ERIN ELIZABETH 945 PINES TERR FRANKLIN LAKES, NJ 945 PINES TERRACE	07417 A225	275000 227000 502000	955808	955808 00	225398 225398	245729 259283	238952 238952 477904
1431 7 12350	.30 AC FG11S .3000	2	DEVINE, ERIN VOGEL 949 PINES TERRACE FRANKLIN LAKES, NJ 949 PINES TERRACE	07417 A225	275000 116400 391400	745226	745226 00	175739 175738	191591 202158	186307 186306 372613
1431 8 12360	.30 AC FG11S .3000	2	KWON, OHYUN & DIANE 953 PINES TERR FRANKLIN LAKES, NJ 953 PINES TERRACE	00672 07417 A225	275000 106700 381700	726757	726757 00	171384 171383	186842 197148	181690 181689 363379
1431 9 12370	.30 AC FG11S .3000	2	MORRIS, GLENN 959 PINES TERRACE FRANKLIN LAKES, NJ 959 PINES TERRACE	07417 A225	275000 93700 368700	702005 V1	702005 -25000	159297 159296	174229 184183	169252 169251 338503
1431 10 12380	.3AC F1S .3000	2	SALAMEH, ISSAM & MONA 963 PINES TERRACE FRANKLIN LAKES, NJ 963 PINES TERRACE	07417 A225	275000 323500 598500	1139544	1139544 00	268727 268726	292966 309125	284886 284886 569772
1431 11 12390	.40 AC FG11S .4000	2	SEIFERT, ELIZABETH & ALFRED 967 PINES TERRACE FRANKLIN LAKES, NJ 967 PINES TERRACE	07417 A225	300000 180000 480000	913920	913920 00	215520 215520	234960 247920	228480 228480 456960
1431 12 12400	.4AC FG11S L13 .4000	2	PIERCE, ELIZABETH & RICHARD W 971 PINES TERRACE FRANKLIN LAKES, NJ 971 PINES TERRACE	07417 A225	300000 199900 499900	951810	951810 00	224455 224455	244701 258199	237953 237952 475905
1431 13.01 12410	.3AC FG11S L14 .3000	2	VOGEL STEVEN K & SUSAN 975 PINES TERRACE FRANKLIN LAKES, NJ 975 PINES TERRACE	07417 A225	275000 364800 639800	1218179 V1	1218179 -25000	281021 281020	306932 324206	298295 298295 596590

6598900

12564308

00

50000

12514308

5900815

6613493

6257158

Block No. Lot No. Qualification Account No.	Land Dimensions Building Description Additional Lots Acreage	Prop. Class	Owner's Name Address City State Property Location	Billing Code Zip Code	Land Improvement Exemption Net Total	2025 Property Tax Special Dist	2025 Total Tax Deduction Net Tax	Amt.Billed 2025 1st Q 2nd Q Total	2nd Half 2025 3rd Q 4th Q Total	Preliminary 2026 Tax 1st Q 2nd Q Total
1431 15 00000	.3AC CBG11S L16.01 .3000	2	RAMICCIO, RYAN & JESSICA 979 PINES TERRACE FRANKLIN LAKES, NJ 979 PINES TERRACE	07417 A225	275000 463200 738200	1405533	1405533 00 1405533	331452 331452 662904	361349 381280 742629	351384 351383 702767
1431 16 12430	.3AC FG11S L17.01 .3000	2	HARPER, MARIA & PIZARRO, MARIA C 983 PINES TERRACE FRANKLIN LAKES, NJ 983 PINES TERRACE	07417 A225	275000 268900 543900	1035586	1035586 00 1035586	244211 244211 488422	266239 280925 547164	258897 258896 517793
1431 17 12440	.258 AC F1S L18.01 .2580	2	BIBERGAL, DANIEL & TAMARA 985 PINES TERR FRANKLIN LAKES, NJ 985 PINES TERRACE	00154 07417 A225	264500 258900 523400	996554	996554 00 996554	235007 235006 470013	256205 270336 526541	249139 249138 498277
1431 18 12450	.4AC 1SF1G L19.01 & 19.02 .4000	2	JONES, MICHAEL & BECKFORD, TERRY A 989 PINES TERRACE FRANKLIN LAKES, NJ 989 PINES TERRACE	07417 A225	300000 236100 536100	1020734	1020734 00 1020734	240709 240709 481418	262421 276895 539316	255184 255183 510367
1431 19 12460	.4AC FG21S L20 & 20.01 .4000	2	JOHANSKY, JUSTIN & COLLEEN M 995 PINES TERRACE FRANKLIN LAKES, NJ 995 PINES TERRACE	07417 A225	300000 269900 569900	1085090	1085090 00 1085090	255885 255885 511770	278966 294354 573320	271273 271272 542545
1431 21 12470	.26 AC FG11S .2600	2	SWEENEY, PATRICK & MAUREEN D 1001 PINES TERR FRANKLIN LAKES, NJ 1001 PINES TERRACE	07417 A225	265000 158300 423300	805963	805963 00 805963	190062 190062 380124	207205 218634 425839	201491 201491 402982
1431 22 12490	.4AC FG21S L23 .4000	2	DEUBEL, LISA & DAVE 1002 CRYSTAL LAKE TERRACE FRANKLIN LAKES, NJ 1002 CRYSTAL LAKE TERRACE	07417 A225	300000 372800 672800	1281011	1281011 00 1281011	302088 302087 604175	329336 347500 676836	320253 320253 640506
1431 23.01 12500	.3AC FG11S .3000	2	CHERRY, SCOTT R & STACEY T 996 CRYSTAL LAKE TERRACE FRANKLIN LAKES, NJ 996 CRYSTAL LAKE TERRACE	07417 A225	275000 81700 356700	679157	679157 00 679157	160159 160158 320317	174605 184235 358840	169790 169789 339579
1431 25 12510	.26 AC FG11S .2600	2	BUTTERWORTH, RYAN P & LAUREN A 994 CRYSTAL LAKE TERR FRANKLIN LAKES, NJ 994 CRYSTAL LAKE TERRACE	00170 07417 A225	265000 297200 562200	1070429	1070429 00 1070429	252428 252428 504856	275197 290376 565573	267608 267607 535215
1431 26 12520	.26 AC FG11S .2600	2	BERARDI, ROCCO & ANTONIA 7 NORTH BROAD STREET RIDGEWOOD, NJ 990 CRYSTAL LAKE TERRACE	07450 A225	265000 68000 333000	634032	634032 00 634032	149517 149517 299034	163004 171994 334998	158508 158508 317016
1431 27 12530	.26 AC F1S .2600	2	STOKER (ETAL), KYLE M 988 CRYSTAL LAKE TERR FRANKLIN LAKES, NJ 988 CRYSTAL LAKE TERRACE	07417 A225	265000 199500 464500	884408	884408 00 884408	208561 208560 417121	227373 239914 467287	221102 221102 442204
1431 28 12540	.26 AC FG11S .2600	2	KORTH, THEODORE J & KIMBERLY M 984 CRYSTAL LAKE TERRACE FRANKLIN LAKES, NJ 984 CRYSTAL LAKE TERRACE	07417 A225	265000 84700 349700	665829	665829 00 665829	157016 157015 314031	171178 180620 351798	166458 166457 332915
1431 29 12550	.26 AC F1S .2600	2	PAGANO CARMEN 68 HILLCREST AVENUE HAWTHORNE, NJ 982 CRYSTAL LAKE TERRACE	07506 A225	265000 90400 355400	676682	676682 00 676682	159575 159574 319149	173969 183564 357533	169171 169170 338341
1431 30 12560	.26 AC FG21S .2600	2	CAPORALE, RITA 978 CRYSTAL LAKE TERR FRANKLIN LAKES, NJ 978 CRYSTAL LAKE TERRACE	07417 A225	265000 125600 390600	743702	743702 00 743702	175380 175379 350759	191199 201744 392943	185926 185925 371851

6819700

12984710

00

00

12984710

6124093

6860617

6492358

Block No. Lot No. Qualification Account No.	Land Dimensions Building Description Additional Lots Acreage	Prop. Class	Owner's Name Address City State Property Location	Billing Code Zip Code	Land Improvement Exemption Net Total	2025 Property Tax Special Dist	2025 Total Tax Deduction Net Tax	Amt.Billed 2025 1st Q 2nd Q Total	2nd Half 2025 3rd Q 4th Q Total	Preliminary 2026 Tax 1st Q 2nd Q Total
1431 31 12570	.26 AC FG11S .2600	2	GROSSMAN, STUART C & AMY M 974 CRYSTAL LAKE TERR FRANKLIN LAKES, NJ 974 CRYSTAL LAKE TERRACE	01175 07417 A225	265000 341600 606600	1154966	1154966 00	272364 272363	296931 313308	288742 288741
1431 32 12580	.25 AC FG11S .2500	2	BALDWIN, STEPHEN & NANCY 972 CRYSTAL LAKE TERRACE FRANKLIN LAKES, NJ 972 CRYSTAL LAKE TERRACE	01175 07417 A225	262500 93900 356400	678586	678586 00	160024 160023	174458 184081	169647 169646
1431 33 12590	.3AC FG11S .3000	2	ZACK, ROBERT & CAROLYN 968 CRYSTAL LAKE TERRACE FRANKLIN LAKES, NJ 968 CRYSTAL LAKE TERRACE	07417 A225	275000 121800 396800	755507	755507 00	178164 178163	194234 204946	188877 188877
1431 34 12600	.3AC FG21S .3000	2	KALIVAS, TANYA E & WEST, MARTHA E 964 CRYSTAL LAKE TERRACE FRANKLIN LAKES, NJ 964 CRYSTAL LAKE TERRACE	07417 A225	275000 121600 396600	755126	755126 00	178074 178073	194136 204843	188782 188781
1431 35 12610	.3AC BVG11S .3000	2	SANTOS, PEDRO & CARMEN 960 CRYSTAL LAKE TERR FRANKLIN LAKES, NJ 960 CRYSTAL LAKE TERRACE	07417 A225	275000 145200 420200	800061	800061 00	188670 188670	205688 217033	200016 200015
1431 36 12620	.3AC FG11S .3000	2	MOHAMMED, FAIZ & QAYOOM, KAMILA 956 CRYSTAL LAKE TERRACE FRANKLIN LAKES, NJ 956 CRYSTAL LAKE TERRACE	07417 A225	275000 104200 379200	721997	721997 00	170261 170261	185618 195857	180500 180499
1432 1 12630	.30 AC FG11S L1.01 .3000	2	RODRIGUEZ (ETAL), ANDRES 990 PINES TERRACE FRANKLIN LAKES, NJ 990 PINES TERRACE	00154 07417 A225	275000 83100 358100	681822	681822 00	160787 160787	175290 184958	170456 170455
1432 2 12640	.25 AC FG11S L2.01 .2500	2	LISZKA, DIANA 988 PINES TERRACE FRANKLIN LAKES, NJ 988 PINES TERRACE	02640 07424 A225	262500 87100 349600	665638	665638 00	156971 156970	171129 180568	166410 166409
1432 3 12650	.36 AC F1S L3.01 .3600	2	ROGACKI, WALTER & BARBARA 984 PINES TERRACE FRANKLIN LAKES, NJ 984 PINES TERRACE	07417 A225	290000 211300 501300	954475	954475 00	225084 225084	245386 258921	238619 238619
1432 4 12660	.40 AC FG11S L5 .4000	2	CAPORUSCIO, SERAFINO & DAVISON, ROBYN 978 PINES TERRACE FRANKLIN LAKES, NJ 978 PINES TERRACE	07417 A225	300000 344200 644200	1226557	1226557 00	289246 289246	315336 332729	306640 306639
1432 6 12670	.48 AC FG11S L7 .4800	2	WESNER, DESIREE P. 974 PINES TERR FRANKLIN LAKES, NJ 974 PINES TERRACE	00672 07417 A225	320000 186800 506800	964947	964947 00	227554 227553	248079 261761	241237 241237
1432 7.01 12680	.30 AC F1S L8 .3000	2	WEBB, JAMES T & ADELINE J 970 PINES TERRACE FRANKLIN LAKES, NJ 970 PINES TERRACE	07417 A225	275000 162800 437800	833571	833571 00	196573 196572	214303 226123	208393 208393
1432 9 12690	.25 AC FG12S .2500	2	NATOVICH, MARINA N 966 PINES TERR FRANKLIN LAKES, NJ 966 PINES TERRACE	07417 A225	262500 254600 517100	984558	984558 00	232178 232178	253121 267081	246140 246139
1432 10 12700	.3AC 2SF1CG .3000	2	BLACKOWSKI, JOHN & LISA 962 PINES TERR FRANKLIN LAKES, NJ 962 PINES TERRACE	07417 A225	275000 243700 518700	987605	987605 00	232897 232896	253904 267908	246902 246901

6389400

12165416

00

00

12165416

5737686

6427730

6082712



Block No. Lot No. Qualification Account No.	Land Dimensions Building Description Additional Lots Acreage	Prop. Class	Owner's Name Address City State Property Location	Billing Code Zip Code	Land Improvement Exemption Net Total	2025 Property Tax Special Dist	2025 Total Tax Deduction Net Tax	Amt.Billed 2025 1st Q 2nd Q Total	2nd Half 2025 3rd Q 4th Q Total	Preliminary 2026 Tax 1st Q 2nd Q Total
1432 11 12710	.3AC FG11S .3000	2	CERESNAK RANDOLPH B & BARBARA J 960 PINES TERRACE FRANKLIN LAKES, NJ 960 PINES TERRACE	01175 07417 A225	275000 140200 415200	790541	790541 00	186425 186425 372850	203240 214451 417691	197636 197635 395271
1432 12 00001328	.50 AC F 1S .5000	2	TCHOURILO, TIMUR 954 PINES TERR FRANKLIN LAKES, NJ 954 PINES TERRACE	07417 A225	329800 231700 561500	1069096	1069096 00	252114 252113 504227	274855 290014 564869	267274 267274 534548
1432 12.01 12730	.44 AC .4400	2	LINEBURG, DEBRA 873 ROBERTS CT FRANKLIN LAKES, NJ 873 ROBERTS COURT	07417 A225	279800 262600 542400	1032730 V1	1032730 -25000 1007730	237288 237287 474575	259255 273900 533155	251933 251932 503865
1432 13 12740	.21 AC FG21S .2100	2	KUMAR, AMRUTH 228 W. RAMAPO AVE MAHWAH, NJ 994 PINES TERRACE	07430 A225	252500 238600 491100	935054	935054 00	220504 220504 441008	240394 253652 494046	233764 233763 467527
1432 14 12750	.20 AC FG11S .2000	2	REQUENA, ANTONIO & MARIA 996 PINES TERR FRANKLIN LAKES, NJ 996 PINES TERRACE	07417 A225	212500 262600 475100	904590	904590 00	213320 213320 426640	232562 245388 477950	226148 226147 452295
1432 15 12760	.233 AC FG11S .2330	2	VAN DYKE JOHN W JR & SHARON 998 PINES TERRACE FRANKLIN LAKES, NJ 998 PINES TERRACE	00363 07417 A225	219500 81600 301100	573294	573294 00	135194 135194 270388	147389 155517 302906	143324 143323 286647
1432 35 12830	.524 AC F 2S 2G .5240	2	BASILE, MICHAEL & CADI 889 ROBERTS CT FRANKLIN LAKES, NJ 889 ROBERTS COURT	07417 A225	293600 225600 519200	988557	988557 00	233121 233121 466242	254148 268167 522315	247140 247139 494279
1432 36 12840	.55 AC 2S F 2G .5500	2	GLASER, ERICK & MARIE 881 ROBERTS COURT FRANKLIN LAKES, NJ 881 ROBERTS COURT	07417 A225	297500 590100 887600	1689990	1689990 00	398533 398532 797065	434480 458445 892925	422498 422497 844995
1501 1 36020	3.96 AC 3.9600	15D	THE RECTOR, WARDENS (ETCS) 1 CHURCH LN OAKLAND, NJ 950 CHURCH LANE	07436 A130	*EXEMPT*	00	00 00 00	00 00 00	00 00 00	00 00 00
1501 1.01 36020	1.90 AC 1.9000	2	SAUSVILLE, JAMES K TRSTE 725 SURREY LN FRANKLIN LAKES, NJ 725 SURREY LANE	07417 A130	550400 2070000 2620400	4989242	4989242 00	1176560 1176559 2353119	1282686 1353437 2636123	1247311 1247310 2494621
1501 1.02 36020	1.90 AC 1.9000	1	SURREY DEVELOPMENT LLC 809 POND BROOK ROAD FRANKLIN LAKES, NJ 731 SURREY LANE	07417 A130	551400 0 551400	1049866	1049866 00	247579 247578 495157	269911 284798 554709	262467 262466 524933
1501 1.03 36020	1.90 AC 1.9000	1	SURREY DEVELOPMENT LLC 809 POND BROOK ROAD FRANKLIN LAKES, NJ 737 SURREY LANE	07417 A130	547200 0 547200	1041869	1041869 00	245693 245693 491386	267854 282629 550483	260468 260467 520935
1501 2 12865	1.205AC 1.2050	2	NUNEZ, DAVID A. & DIANNE M. 507 DARA LANE FRANKLIN LAKES, NJ 507 DARA LANE	00660 07417 A130	419000 752900 1171900	2231298	2231298 00	526183 526183 1052366	573645 605287 1178932	557825 557824 1115649
1501 3 36020	1.496AC 2SF3CG 1.4960	2	CATOGGIO, VINCENT 515 DARA LANE FRANKLIN LAKES, NJ 515 DARA LANE	07417 A130	474200 505800 980000	1865920 V1	1865920 -25000 1840920	433770 433770 867540	473460 499920 973380	460230 460230 920460

Block No. Lot No. Qualification Account No.	Land Dimensions Building Description Additional Lots Acreage	Prop. Class	Owner's Name Address City State Property Location	Billing Code Zip Code	Land Improvement Exemption Net Total	2025 Property Tax Special Dist	2025 Total Tax Deduction Net Tax	Amt.Billed 2025 1st Q 2nd Q Total	2nd Half 2025 3rd Q 4th Q Total	Preliminary 2026 Tax 1st Q 2nd Q Total
1501 4 12875	2.344AC 2.3440	2	HABINSKY, BYRON 514 DARA LANE FRANKLIN LAKES, NJ 514 DARA LANE	07417 A130	602700 862300 1465000	2789360	2789360 00 2789360	657785 657785 1315570	717118 756672 1473790	697340 697340 1394680
1501 5 12870	1.434AC 1.4340	2	CHOI, MINGI 883 RIDGE VIEW WAY FRANKLIN LAKES, NJ 883 RIDGE VIEW WAY	00660 07417 A130	462500 1623200 2085700	3971173	3971173 00 3971173	936480 936479 1872959	1020950 1077264 2098214	992794 992793 1985587
1501 6 12880	1.293AC 1.2930	2	FOSTER, JEFFREY & LINA FORESTA 506 DARA LANE FRANKLIN LAKES, NJ 506 DARA LANE	07417 A130	435700 687300 1123000	2138192	2138192 00 2138192	504227 504227 1008454	549709 580029 1129738	534548 534548 1069096
1501.01 1 12885	3.739AC 3.7390	2	BURTON, DARREN H 870 RIDGE VIEW WAY FRANKLIN LAKES, NJ 870 RIDGE VIEW WAY	07417 A130	735200 1052000 1787200	3402829	3402829 00 3402829	802453 802453 1604906	874834 923089 1797923	850708 850707 1701415
1501.01 2 12886	1.729AC 2SS4CG 1.7290	2	MAIDE, STEVEN & CARLY 878 RIDGE VIEW WAY FRANKLIN LAKES, NJ 878 RIDGE VIEW WAY	07417 A130	545800 1359500 1905300	3627691	3627691 00 3627691	855480 855480 1710960	932644 984087 1916731	906923 906923 1813846
1503 2 12910	1.42 AC 1SF2G 1.4200	2	NOVAK FRANCIS A & MARY E 3 CONESTOGA COURT FRANKLIN LAKES, NJ 3 CONESTOGA COURT	07417 A40	442000 152500 594500	1131928	1131928 00 1131928	266931 266930 533861	291008 307059 598067	282982 282982 565964
1503 2.01 12920	1.40 AC 2SF2G 1.4000	2	ZHOU, ZHIZHONG & XIUQIN 7 CONESTOGA CT FRANKLIN LAKES, NJ 7 CONESTOGA COURT	00672 07417 A40	440000 124300 564300	1074427	1074427 00 1074427	253371 253371 506742	276225 291460 567685	268607 268607 537214
1503 3 12930	1.35 AC F 1S 2G 1.3500	2	FISSETTE, NOAH & ROBIN 11 CONESTOGA COURT FRANKLIN LAKES, NJ 11 CONESTOGA COURT	07417 A40	435000 274400 709400	1350698	1350698 00 1350698	318521 318520 637041	347252 366405 713657	337675 337674 675349
1503 4 12940	1.38 AC 2S F 2G 1.3800	2	LANDER, MICHAEL & BRIDGET 15 CONESTOGA CT FRANKLIN LAKES, NJ 15 CONESTOGA COURT	00672 07417 A40	438000 213800 651800	1241027	1241027 00 1241027	292659 292658 585317	319056 336654 655710	310257 310257 620514
1503 5 12950	1.174 AC 2SFG2 1.1740	2	PEROLLI, SKENDER 195 LAKESIDE BOULEVARD FRANKLIN LAKES, NJ 195 LAKESIDE BOULEVARD	07417 A40	396500 224400 620900	1182194	1182194 00 1182194	278784 278784 557568	303931 320695 624626	295549 295548 591097
1503 5.01 12960	1.10 AC F 1S 2G 1.1000	2	ALTER, RALPH & SUSAN 194 LAKESIDE BOULEVARD FRANKLIN LAKES, NJ 194 LAKESIDE BOULEVARD	00660 07417 A40	389500 302500 692000	1317568	1317568 00 1317568	310708 310708 621416	338734 357418 696152	329392 329392 658784
1503.01 10 12970	.2AC FG11S LOTS-6-9 .2000	2	FRODELLA, JOHN A. 269 WYCKOFF AVENUE WYCKOFF, NJ 235 RAMAPO HILLS BLVD.	07481 A225	250000 124500 374500	713048	713048 00 713048	168151 168150 336301	183318 193429 376747	178262 178262 356524
1503.01 11 12980	.11 AC F1S L12 .1100	2	ALTER, RALPH 194 LAKESIDE BLVD FRANKLIN LAKES, NJ 231 RAMAPO HILLS BLVD.	07417 A225	216100 24500 240600	458102	458102 00 458102	108030 108029 216059	117774 124269 242043	114526 114525 229051
1503.01 13 12990	L14 .1AC F1S .1000	2	GENAO, ALDONZA & TEJADA, NELSON 229 RAMAPO HILLS BLVD FRANKLIN LAKES, NJ 229 RAMAPO HILLS BLVD.	07417 A225	225000 232300 457300	870699	870699 00 870699	205328 205328 410656	223848 236195 460043	217675 217675 435350

13271500

25268936

00

00

25268936

11917810

13351126

12634471

Block No. Lot No. Qualification Account No.	Land Dimensions Building Description Additional Lots Acreage	Prop. Class	Owner's Name Address City State Property Location	Billing Code Zip Code	Land Improvement Exemption Net Total	2025 Property Tax Special Dist	2025 Total Tax Deduction Net Tax	Amt.Billed 2025 1st Q 2nd Q Total	2nd Half 2025 3rd Q 4th Q Total	Preliminary 2026 Tax 1st Q 2nd Q Total
1503.01 15 13000	L16-18 0.2AC FG11S .2000	2	DUFFY, MICHAEL P. & ALEXANDRA 227 RAMAPO HILLS BLVD FRANKLIN LAKES, NJ 227 RAMAPO HILLS BLVD.	00672 07417 A225	250000 89600 339600	646598	646598 00	152481 152480 304961	166234 175403 341637	161650 161649 323299
1503.02 1 13010	.91 AC F 2S 2G .9100	2	DOMBROW, FREDERICK JR. 793 IRON LATCH ROAD FRANKLIN LAKES, NJ 793 IRON LATCH ROAD	01175 07417 A40	382000 456500 838500	1596504	1596504 00	376487 376486 752973	410446 433085 843531	399126 399126 798252
1503.02 2 13020	.94 AC BU 2S 2G .9400	2	HASAN, MUNIR & KHAWLA 801 IRON LATCH ROAD FRANKLIN LAKES, NJ 801 IRON LATCH ROAD	02640 07417 A40	388000 1140700 1528700	2910645	2910645 00	686387 686386 1372773	748299 789573 1537872	727662 727661 1455323
1503.02 3 13030	.96 AC F 2S 2G .9600	2	SWIST, PETER & ANN 809 IRON LATCH ROAD FRANKLIN LAKES, NJ 809 IRON LATCH ROAD	07417 A40	392000 674800 1066800	2031187	2031187 00	478994 478993 957987	522199 551001 1073200	507797 507797 1015594
1503.02 4 13040	.96 AC F 1.5S 2G .9600	2	VANIKIOTIS, BARBARA 817 IRON LATCH ROAD FRANKLIN LAKES, NJ 817 IRON LATCH ROAD	07417 A40	392000 446800 838800	1597075	1597075 00	376622 376621 753243	410593 433239 843832	399269 399269 798538
1503.02 5 13050	1.02 AC F 2S 2G 1.0200	2	VASSALLO, JOSETTE 825 IRON LATCH ROAD FRANKLIN LAKES, NJ 825 IRON LATCH ROAD	07417 A40	402000 457400 859400	1636298	1636298 00	385871 385870 771741	420677 443880 864557	409075 409074 818149
1503.02 6 13060	1.01 AC F 2S 2G 1.0100	2	TARANTINO ROBERT & EVELYN 833 IRON LATCH ROAD FRANKLIN LAKES, NJ 833 IRON LATCH ROAD	00154 07417 A40	401000 523500 924500	1760248	1760248 00	415101 415100 830201	452543 477504 930047	440062 440062 880124
1503.02 7 13070	.927 AC 1SF2CG .9270	2	BARYALAI, WAIS & MEHNERT, KRYSTAL 853 IRON LATCH ROAD FRANKLIN LAKES, NJ 853 IRON LATCH ROAD	07417 A40	385400 328300 713700	1358885	1358885 00	320452 320451 640903	349356 368626 717982	339722 339721 679443
1503.02 8 13080	.922 AC F 1S 2G .9220	2	ZALOGA, DARIUSZ G & BARBARA E 782 NATURES WAY FRANKLIN LAKES, NJ 782 NATURES WAY	07417 A40	384400 307400 691800	1317187	1317187 00	310619 310618 621237	338636 357314 695950	329297 329297 658594
1503.02 9 13090	1.030 AC ST 1S 2G 1.0300	2	CIARAMELLA, MARIA 774 NATURES WAY FRANKLIN LAKES, NJ 774 NATURES WAY	07417 A40	403000 402700 805700	1534053	1534053 00	361760 361759 723519	394390 416144 810534	383514 383513 767027
1503.02 10 13100	.927 AC F 2S 2G .9270	2	LAGANA, JOHN RICHARD & KAREN LYNN 766 NATURES WAY FRANKLIN LAKES, NJ 766 NATURES WAY	00660 07417 A40	385400 293200 678600	1292054	1292054 00	304692 304691 609383	332175 350496 682671	323014 323013 646027
1503.02 11 13110	1.189 AC F 2S 2G 1.1890	2	ALI, TAMER & VAN SANT, ALYSSA 758 NATURES WAY FRANKLIN LAKES, NJ 758 NATURES WAY	07417 A40	418900 414600 833500	1586984	1586984 00	374242 374241 748483	407999 430502 838501	396746 396746 793492
1503.02 12 13120	1.595 AC F 2S 2G 1.5950	2	RAMOS, DAVID & LISETTE 750 NATURES WAY FRANKLIN LAKES, NJ 750 NATURES WAY	07417 A40	436500 421700 858200	1634013	1634013 00	385332 385332 770664	420089 443260 863349	408504 408503 817007
1503.02 13 13130	1.174 AC F 2S 2G 1.1740	2	LOEB, ROBERT & GAIL 716 NATURES WAY FRANKLIN LAKES, NJ 716 NATURES WAY	07417 A40	417400 446000 863400	1643914 V1	1643914 -25000	381417 381416 762833	416385 439696 856081	404729 404728 809457

11841200

22545645

00

25000

22520645

10620901

11899744

11260326

Block No. Lot No. Qualification Account No.	Land Dimensions Building Description Additional Lots Acreage	Prop. Class	Owner's Name Address City State Property Location	Billing Code Zip Code	Land Improvement Exemption Net Total	2025 Property Tax Special Dist	2025 Total Tax Deduction Net Tax	Amt.Billed 2025 1st Q 2nd Q Total	2nd Half 2025 3rd Q 4th Q Total	Preliminary 2026 Tax 1st Q 2nd Q Total
1503.02 14 13140	0.96 AC F 2S 2G .9600	2	NUKK, DIANNE 708 NATURES WAY FRANKLIN LAKES, NJ 708 NATURES WAY	07417 A40	392000 374700 766700	1459797	1459797 00	344249 344248	375300 396000	364950 364949
1504 2 13150	1.24 AC M1S 1.2400	4A	ROCKLAND ELECTRIC CO 1 BLUE HILL PLAZA PEARL RIVER, NY 897 FRANKLIN AVENUE	10965 A225	434000 50000 484000	921536	921536 00	217316 217316	236918 249986	230384 230384
1504 4 13160	1.80 AC FG21S L5 1.8000	2	JULIANO IV, NICHOLAS A 905 FRANKLIN AVENUE FRANKLIN LAKES, NJ 905 FRANKLIN AVENUE	07417 A225	364500 221900 586400	1116506	1116506 00	263294 263293	287043 302876	279127 279126
1504 6 13170	2.0AC BVG21S L7 2.0000	2	PALMISANO, JOHN & SUSAN 901 FRANKLIN AVENUE FRANKLIN LAKES, NJ 901 FRANKLIN AVENUE	07417 A225	373500 225200 598700	1139925	1139925 00	268817 268816	293064 309228	284982 284981
1504.01 1 00001371	0.52 AC F 1S 2G .5200	2	JUNG, THERESA 701 IRON LATCH RD FRANKLIN LAKES, NJ 701 IRON LATCH ROAD	07417 A225	278400 345200 623600	1187334	1187334 00	279997 279996	305252 322089	296834 296833
1504.01 2 13190	0.52 AC F 1S 2G .5200	2	AHMED (ETAL), OMAR 709 IRON LATCH ROAD FRANKLIN LAKES, NJ 709 IRON LATCH ROAD	07417 A225	293000 191300 484300	922107	922107 00	217451 217451	237065 250140	230527 230527
1504.01 3 13200	0.53AC 2S F 2G .5300	2	SPELLMAN, WILLIAM JR. & SHERILL 717 IRON LATCH ROAD FRANKLIN LAKES, NJ 717 IRON LATCH ROAD	07417 A225	294500 249400 543900	1035586	1035586 00	244211 244211	266239 280925	258897 258896
1504.01 4 13210	0.53AC F 1S 2G .5300	15F	MONTALBANO, JOHN A & FRANCESCA 701 RIVENWOOD RD FRANKLIN LAKES, NJ 701 RIVEN WOOD ROAD	07417 A225	*EXEMPT*	00	00 00 00	239398 239398 478796	-239398 -239398 -478796	00 00 00
1504.01 5 13220	0.62 AC F 2S 2G .6200	2	HAJJAR, BASSAM 709 RIVENWOOD ROAD FRANKLIN LAKES, NJ 709 RIVEN WOOD ROAD	07417 A225	308000 278000 586000	1115744	1115744 00	263114 263114	286847 302669	278936 278936
1504.01 6 13230	0.52 AC F 2S 2G .5200	2	FARFEL, G.M. & SONNENLEITER, K.W. 717 RIVEN WOOD ROAD FRANKLIN LAKES, NJ 717 RIVEN WOOD ROAD	07417 A225	293000 465600 758600	1444374	1444374 00	340612 340611	371335 391816	361094 361093
1504.01 7 13240	0.59AC F 2S 2G .5900	2	CHUMAS III, GEORGE & BARRETT, ALLISON 725 RIVENWOOD RD FRANKLIN LAKES, NJ 725 RIVEN WOOD ROAD	07417 A225	303500 238400 541900	1031778	1031778 00	243313 243313	265260 279892	257945 257944
1504.01 8 13250	0.65 AC F 2S 2G .6500	2	KUMAR, AMRUTH 288 W RAMAPO AVENUE MAHWAH, NJ 733 RIVEN WOOD ROAD	07430 A225	312500 348900 661400	1259306	1259306 00	296969 296968	323756 341613	314827 314826
1504.01 9 13260	0.99AC F 1S 2G .9900	2	ROWLAND, ALAN & HEISER, CAROLYN 741 RIVEN WOOD ROAD FRANKLIN LAKES, NJ 741 RIVEN WOOD ROAD	07417 A225	345300 203100 548400	1044154	1044154 00	246232 246231	268442 283249	261039 261038
1504.02 1 13270	0.52AC F 2G 1S .5200	2	PONTONE, ALFONSO & MARIA 700 IRON LATCH ROAD FRANKLIN LAKES, NJ 700 IRON LATCH ROAD	07417 A225	278400 185800 464200	883837	883837 00	208426 208426	227226 239759	220960 220959

7648100

14561984

00

00

14561984

7346791

7215193

7280994



Block No. Lot No. Qualification Account No.	Land Dimensions Building Description Additional Lots Acreage	Prop. Class	Owner's Name Address City State Property Location	Billing Code Zip Code	Land Improvement Exemption Net Total	2025 Property Tax Special Dist	2025 Total Tax Deduction Net Tax	Amt.Billed 2025 1st Q 2nd Q Total	2nd Half 2025 3rd Q 4th Q Total	Preliminary 2026 Tax 1st Q 2nd Q Total
1504.02 2 13280	.69AC F 2S 2G .6900	2	ZINN, RICHARD JR. & KATHRYN L. 708 IRON LATCH ROAD FRANKLIN LAKES, NJ 708 IRON LATCH ROAD	01175 07417 A225	318500 574600 893100	1700462	1700462 00	401002 401002 802004	437173 461285 898458	425116 425115 850231
1504.02 3 13290	0.65AC F 2S 2G .6500	2	MORRIS, S. & HEBBLETHWAITE, E. 716 IRON LATCH ROAD FRANKLIN LAKES, NJ 716 IRON LATCH ROAD	07417 A225	312500 311400 623900	1187906	1187906 00	280131 280131 560262	305399 322245 627644	296977 296976 593953
1504.02 4 13300	0.69AC F 1S 2G .6900	2	ALEKSEYEV, STANISLAV 724 IRON LATCH RD FRANKLIN LAKES, NJ 724 IRON LATCH ROAD	07417 A40	318500 271000 589500	1122408	1122408 00	264686 264685 529371	288561 304476 593037	280602 280602 561204
1504.02 5 13310	0.95 AC 1S BU 3G .9500	2	MALETSKY ALBERT & SONYA 732 IRON LATCH ROAD FRANKLIN LAKES, NJ 732 IRON LATCH ROAD	07417 A40	390000 319600 709600	1351078	1351078 00	318611 318610 637221	347349 366508 713857	337770 337769 675539
1504.02 6 13320	0.94AC F 2.5S 2G .9400	2	SCHLAM, EVERETT & OURVAN, DOROTHY 740 IRON LATCH ROAD FRANKLIN LAKES, NJ 740 IRON LATCH ROAD	07417 A40	388000 348700 736700	1402677	1402677 00	330779 330778 661557	360615 380505 741120	350670 350669 701339
1504.03 1 00001386	0.98AC F 2S 2G .9800	2	COLLINS, M & JONES, T & CRUZ, A 749 RIVENWOOD RD FRANKLIN LAKES, NJ 749 RIVEN WOOD ROAD	07417 A40	376200 307500 683700	1301765	1301765 00	306982 306981 613963	334671 353131 687802	325442 325441 650883
1504.03 2 13340	1.10AC F 2S 2G 1.1000	2	BASSI, WALTER F & EILEEN W. 753 RIVEN WOOD ROAD FRANKLIN LAKES, NJ 753 RIVEN WOOD ROAD	00660 07417 A40	389500 227500 617000	1174768	1174768 00	277033 277033 554066	302022 318680 620702	293692 293692 587384
1504.03 3 13350	1.15AC F 1S 2G 1.1500	2	BATTON, THOMAS 761 RIVEN WOOD RD FRANKLIN LAKES, NJ 761 RIVEN WOOD ROAD	07417 A40	394300 332500 726800	1383827	1383827 00	326334 326333 652667	355769 375391 731160	345957 345957 691914
1504.03 4 13360	1.22AC F 2S 2G 1.2200	2	ESKANDER, CRISTEEN M ETAL 769 RIVEN WOOD ROAD FRANKLIN LAKES, NJ 769 RIVEN WOOD ROAD	07417 A40	400900 599100 1000000	1904000	1904000 00	449000 449000 898000	489500 516500 1006000	476000 476000 952000
1504.03 5 13370	2.14AC 1S F 2G 2.1400	2	ALI, FAROUK E & SALWA E & SALLY 776 RIVEN WOOD ROAD FRANKLIN LAKES, NJ 776 RIVEN WOOD ROAD	07417 A40	481700 140100 621800	1183907	1183907 00	279189 279188 558377	304371 321159 625530	295977 295977 591954
1504.03 6 13380	1.16AC 2S F 2G 1.1600	2	PAPALEO FRANCIS & WENDY 768 RIVEN WOOD ROAD FRANKLIN LAKES, NJ 768 RIVEN WOOD ROAD	02994 07417 A40	395200 693100 1088300	2072123	2072123 00	488647 488647 977294	532723 562106 1094829	518031 518031 1036062
1504.03 7 13390	1.407 AC 2S F 2G 1.4070	2	RIVERA, DOEL J & SONIA A.B. 760 RIVEN WOOD RD FRANKLIN LAKES, NJ 760 RIVEN WOOD ROAD	00363 07417 A40	440700 416100 856800	1631347	1631347 00	384704 384703 769407	419404 442536 861940	407837 407837 815674
1504.03 8 13400	0.92AC F 2S 2G .9200	2	SEIDE, WILLIAM R 752 RIVEN WOOD RD FRANKLIN LAKES, NJ 752 RIVEN WOOD ROAD	07417 A40	384000 403800 787800	1499971	1499971 00	353723 353722 707445	385628 406898 792526	374993 374993 749986
1504.03 9 13410	0.97 AC F 1S 2G .9700	2	SHAFFER, KARISSA S & THOMAS J 744 RIVEN WOOD RD FRANKLIN LAKES, NJ 744 RIVEN WOOD ROAD	07417 A40	394000 448500 842500	1604120	1604120 00	378283 378282 756565	412404 435151 847555	401030 401030 802060

Block No. Lot No. Qualification Account No.	Land Dimensions Building Description Additional Lots Acreage	Prop. Class	Owner's Name Address City State Property Location	Billing Code Zip Code	Land Improvement Exemption Net Total	2025 Property Tax Special Dist	2025 Total Tax Deduction Net Tax	Amt.Billed 2025 1st Q 2nd Q Total	2nd Half 2025 3rd Q 4th Q Total	Preliminary 2026 Tax 1st Q 2nd Q Total
1504.03 10 13420	0.95AC F 1S 2G .9500	2	AVELLA, ALAN M. & JO ANN L. 736 RIVEN WOOD ROAD FRANKLIN LAKES, NJ 736 RIVEN WOOD ROAD	00363 07417 A40	390000 337500 727500	1385160	1385160 00 1385160	326648 326647 653295	356112 375753 731865	346290 346290 692580
1504.03 11 13430	0.92AC F 2S 2G .9200	2	GOLDSTEIN, ROBERT J. & LISA M. 720 RIVEN WOOD ROAD FRANKLIN LAKES, NJ 720 RIVEN WOOD ROAD	07417 A40	384000 290800 674800	1284819	1284819 00 1284819	302986 302985 605971	330315 348533 678848	321205 321205 642410
1504.03 12 13440	0.92AC 1S F 2G .9200	2	MARCHISIO, ADELE 700 RIVENWOOD RD FRANKLIN LAKES, NJ 700 RIVEN WOOD ROAD	07417 A40	384000 393000 777000	1479408	1479408 00 1479408	348873 348873 697746	380342 401320 781662	369852 369852 739704
1504.03 13 13450	0.99AC F 2S 2G .9900	2	SLEPP, A. & L., Q.P.R.I.T.1 743 IRON LATCH ROAD FRANKLIN LAKES, NJ 743 IRON LATCH ROAD	07417 A40	398000 395700 793700	1511205 V1	1511205 -25000 1486205	350122 350121 700243	382266 403696 785962	371552 371551 743103
1504.03 14 13460	0.92AC F 1S 2G .9200	2	STEPANIAN, GREGORY A & ANITA 701 MILLWHEEL CT FRANKLIN LAKES, NJ 701 MILLWHEEL COURT	07417 A40	384000 168500 552500	1051960	1051960 00 1051960	248073 248072 496145	270449 285366 555815	262990 262990 525980
1504.03 15 13470	0.93AC F 2S 2G .9300	2	WEZNER, JOSEPH 709 MILLWHEEL CT FRANKLIN LAKES, NJ 709 MILLWHEEL COURT	00660 07417 A40	386000 420700 806700	1535957	1535957 00 1535957	362209 362208 724417	394880 416660 811540	383990 383989 767979
1504.03 16 13480	0.93AC F 2S 2G .9300	2	HOFMANN, SUSAN E 708 MILLWHEEL CT FRANKLIN LAKES, NJ 708 MILLWHEEL COURT	00672 07417 A40	386000 342900 728900	1387826	1387826 00 1387826	327276 327276 654552	356797 376477 733274	346957 346956 693913
1504.03 17 13490	0.92AC F 1S 2G .9200	2	MWC HOLDINGS LLC 15 FALCOLN COURT MAHWAH, NJ 700 MILLWHEEL COURT	07430 A40	384000 307600 691600	1316806	1316806 00 1316806	310529 310528 621057	338538 357211 695749	329202 329201 658403
1504.03 18 13500	1.045 AC 1S F 2G 1.0450	2	DARELLA, EDWARD E. & KARIN R. 769 IRON LATCH ROAD FRANKLIN LAKES, NJ 769 IRON LATCH ROAD	07417 A40	404500 1040500 1445000	2751280	2751280 00 2751280	648805 648805 1297610	707328 746342 1453670	687820 687820 1375640
1504.03 19.01 13510	.99AC BV 1S 2G .9900	2	CHEN, PHILLIP P & GLORIA 777 IRON LATCH RD FRANKLIN LAKES, NJ 777 IRON LATCH ROAD	07417 A40	398000 517600 915600	1743302	1743302 00 1743302	411105 411104 822209	448186 472907 921093	435826 435825 871651
1504.03 19.02 13510	.92AC .9200	2	GARDNER, JEFFREY & HAZAR KASSIR 773 IRON LATCH RD FRANKLIN LAKES, NJ 773 IRON LATCH ROAD	07417 A40	384000 696700 1080700	2057653	2057653 00 2057653	485235 485234 970469	529003 558181 1087184	514414 514413 1028827
1504.03 20 13520	.98 AC F 2S 2G .9800	2	FRANCIA, VERONICA & AGUIRRE, MARIANO 785 IRON LATCH RD FRANKLIN LAKES, NJ 785 IRON LATCH ROAD	07417 A40	396000 522000 918000	1747872	1747872 00 1747872	412182 412182 824364	449361 474147 923508	436968 436968 873936
1504.03 21 13530	1.878 AC 1.8780	2	RENNA, MARK S & DIANE DEVITO- 709 NATURES WAY FRANKLIN LAKES, NJ 709 NATURES WAY	07417 A40	487800 738500 1226300	2334875	2334875 00 2334875	550609 550609 1101218	600274 633383 1233657	583719 583719 1167438
1504.03 22 13540	2.10 AC F2S2G 2.1000	2	RABINOWITZ, ADAM & TIFFANY 717 NATURES WAY FRANKLIN LAKES, NJ 717 NATURES WAY	07417 A40	454500 324600 779100	1483406	1483406 00 1483406	349816 349816 699632	381370 402404 783774	370852 370851 741703

12117400

23071529

00

25000

23046529

10868928

12177601

11523267

Block No. Lot No. Qualification Account No.	Land Dimensions Building Description Additional Lots Acreage	Prop. Class	Owner's Name Address City State Property Location	Billing Code Zip Code	Land Improvement Exemption Net Total	2025 Property Tax Special Dist	2025 Total Tax Deduction Net Tax	Amt.Billed 2025 1st Q 2nd Q Total	2nd Half 2025 3rd Q 4th Q Total	Preliminary 2026 Tax 1st Q 2nd Q Total
1504.03 22.01 13550	.187 AC  .1870	4A	HACKENSACK WATER CO C/O ALTUS GROUP PO BOX 71970 PHOENIX, AZ NATURES WAY	85050 A40	46800 52100 98900	188306	188306 00	44406 44406	48412 51082	47077 47076 94153
1504.03 23 13560	2.363 AC F 2S 3G  2.3630	2	MANZO, VICTOR A & JAMES A SR 725 NATURES WAY FRANKLIN LAKES, NJ 725 NATURES WAY	07417 A40	492200 661900 1154100	2197406	2197406 00	518191 518191	564932 596092	549352 549351 1098703
1504.03 24 13570	1.212 AC  1.2120	1	ABBIATI, RICHARD 506 WAVERLY ROAD WYCKOFF, NJ 733 NATURES WAY	07481 A40	421200 0 421200	801965	801965 00	189119 189119	206177 217550	200492 200491 400983
1504.03 25 13580	.974 AC F 1S 2G  .9740	2	KAMINSKY, SCOTT M & BRENDA 741 NATURES WAY FRANKLIN LAKES, NJ 741 NATURES WAY	07417 A40	394800 530700 925500	1762152	1762152 00	415550 415549	453033 478020	440538 440538 881076
1504.03 26 13590	1.167 AC F 2S 2G  1.1670	2	CHERBAKA, ELIE & GINA 749 NATURE'S WAY FRANKLIN LAKES, NJ 749 NATURES WAY	02979 07417 A40	395900 704900 1100800	2095923	2095923 00	494260 494259	538842 568562	523981 523981 1047962
1504.03 27 13600	.919 AC F 2S 2G  .9190	2	ENG, BRIAN J & BOGUS, JOYCE R 775 NATURES WAY FRANKLIN LAKES, NJ 775 NATURES WAY	00597 07417 A40	364600 467400 832000	1584128	1584128 00	373568 373568	407264 429728	396032 396032 792064
1504.03 28 13610	.945 AC F 2S 2G  .9450	2	JOSEPH, JILL N 783 NATURES WAY FRANKLIN LAKES, NJ 783 NATURES WAY	07417 A40	369600 470300 839900	1599170	1599170 00	377115 377115	411131 433809	399793 399792 799585
1504.03 29 13620	1.033 AC F 2S 2G  1.0330	2	GERBER, BRIAN T & ANI 879 IRON LATCH RD FRANKLIN LAKES, NJ 879 IRON LATCH ROAD	07417 A40	383100 325100 708200	1348413	1348413 00	317982 317982	346664 365785	337104 337103 674207
1504.03 30 13630	.959 AC 1S F 2G  .9590	2	SIMANDUEV, SERGEI & IRINA 887 IRON LATCH RD FRANKLIN LAKES, NJ 887 IRON LATCH ROAD	00660 07417 A40	391800 290600 682400	1299290	1299290 00	306398 306397	334035 352460	324823 324822 649645
1504.03 31 13640	1.886 AC F 2S 2G  1.8860	2	POLLI, ANGELO V 910 IRON LATCH ROAD FRANKLIN LAKES, NJ 910 IRON LATCH ROAD	07417 A40	464200 463800 928000	1766912	1766912 00	416672 416672	454256 479312	441728 441728 883456
1504.03 32 13650	1.863 AC  1.8630	2	BIRD, JOHN & MIRIAM 902 IRON LATCH RD FRANKLIN LAKES, NJ 902 IRON LATCH ROAD	02640 07417 A40	486300 959600 1445900	2752994	2752994 00	649209 649209	707768 746808	688249 688248 1376497
1504.03 33 13660	2.024 AC F 2S 2G  2.0240	2	LEE, RYAN & JINA KIM 894 IRON LATCH RD FRANKLIN LAKES, NJ 894 IRON LATCH ROAD	07417 A40	451100 364800 815900	1553474	1553474 00	360089 360089	405633 427663	388369 388368 776737
1504.04 1 13670	0.93AC F 2S 2G  .9300	2	CRISTIANO, ANTHONY E & BRENDA 750 IRON HATCH ROAD FRANKLIN LAKES, NJ 750 IRON LATCH ROAD	07417 A40	386000 701300 1087300	2070219	2070219 00	488198 488198	532233 561590	517555 517555 1035110
1504.04 2 13680	1.03AC F 2S 2G  1.0300	2	SUPPA, LOUIS (ETAL) 758 IRON LATCH ROAD FRANKLIN LAKES, NJ 758 IRON LATCH ROAD	07417 A40	403000 497000 900000	1713600	1713600 00	404100 404100	440550 464850	428400 428400 856800

11940100

22733952

00

00

22733952

10709711

12024241

11366978

Block No. Lot No. Qualification Account No.	Land Dimensions Building Description Additional Lots Acreage	Prop. Class	Owner's Name Address City State Property Location	Billing Code Zip Code	Land Improvement Exemption Net Total	2025 Property Tax Special Dist	2025 Total Tax Deduction Net Tax	Amt.Billed 2025 1st Q 2nd Q Total	2nd Half 2025 3rd Q 4th Q Total	Preliminary 2026 Tax 1st Q 2nd Q Total
1504.04 3 13690	1.03AC F 1S 2G 1.0300	2	EDWARDS, LYNN 766 IRON LATCH ROAD FRANKLIN LAKES, NJ 766 IRON LATCH ROAD	07417 A40	403000 897000 1300000	2475200	2475200 00	583700 583700	636350 671450	618800 618800
1504.04 4 13700	1.83AC BV 1S 2G 1.8300	2	NERI, JEAN M 774 IRON LATCH ROAD FRANKLIN LAKES, NJ 774 IRON LATCH ROAD	07417 A40	483000 569400 1052400	2003770	2003770 00	472528 472527	515150 543565	500943 500942
1504.04 5 13710	1.04 AC F 2S 2G 1.0400	2	NASH, EDWARD & CARYN 782 IRON LATCH RD FRANKLIN LAKES, NJ 782 IRON LATCH ROAD	07417 A40	404000 376400 780400	1485882	1485882 00	350400 350399	382006 403077	371471 371470
1504.04 6 13720	.92 AC F 2S 2G .9200	2	JESSOURIAN, SETA 790 IRON LATCH ROAD FRANKLIN LAKES, NJ 790 IRON LATCH ROAD	07417 A40	384000 268900 652900	1243122	1243122 00	293152 293152	319595 337223	310781 310780
1504.04 7 13730	.92 AC F 1S 2G .9200	2	THE MARY HAGEMANN IRREVOCABLE TRUST 798 IRON LATCH ROAD FRANKLIN LAKES, NJ 798 IRON LATCH ROAD	07417 A40	384000 261200 645200	1228461 W1	1228461 -25000	283445 283445	309575 326996	300866 300865
1504.04 8 13740	.95 AC F 2S 2G .9500	2	RIVERS, COLVIN MOSES 96 FAIR STREET HACKENSACK, NJ 806 IRON LATCH ROAD	07601 A40	390000 1069000 1459000	2777936	2777936 00	655091 655091	714181 753573	694484 694484
1504.04 9 13750	.93 AC BV 2S 3G .9300	2	LYSAK, MICHAEL & ASSUNTA 814 IRON LATCH ROAD FRANKLIN LAKES, NJ 814 IRON LATCH ROAD	07417 A40	386000 537800 923800	1758915	1758915 00	414787 414786	452200 477142	439729 439729
1504.04 10 13760	1.73 AC 1.7300	2	MUNSHI, SAMEER & ALLISON 822 IRON LATCH RD FRANKLIN LAKES, NJ 822 IRON LATCH ROAD	07417 A40	473000 751000 1224000	2330496	2330496 00	549576 549576	599148 632196	582624 582624
1504.04 11 13770	.92 AC 2S F 2G .9200	2	SHANNON, HUGH & XIMENA 830 IRON LATCH ROAD FRANKLIN LAKES, NJ 830 IRON LATCH ROAD	07417 A40	384000 466600 850600	1619542	1619542 00	381920 381919	416369 439334	404886 404885
1504.04 12 00001431	1.10 AC F 2S 2G 1.1000	2	POKROVSKY, NICHOLAS N JR (@NIKOLAI & L. 838 IRON LATCH RD FRANKLIN LAKES, NJ 838 IRON LATCH ROAD	07417 A40	410000 600800 1010800	1924563	1924563 00	453850 453849	494787 522077	481141 481141
1504.04 13 13790	1.44 AC BV 2S 3G 1.4400	2	EIGHT FORTY SIX IRON LATCH LLC 846 IRON LATCH RD FRANKLIN LAKES, NJ 846 IRON LATCH ROAD	07417 A40	444000 718400 1162400	2213210	2213210 00	521918 521917	568995 600380	553303 553302
1504.04 14 13800	.95AC 1S S 2G .9500	2	FARNAN, JULIENNE R. & WILLIAM D. 854 IRON LATCH RD FRANKLIN LAKES, NJ 854 IRON LATCH ROAD	07417 A40	390000 384400 774400	1474458	1474458 00	347706 347705	379069 399978	368615 368614
1504.04 15 13810	0.99 AC 2S F 2G .9900	2	VENNER, RONALD M. 862 IRON LATCH ROAD FRANKLIN LAKES, NJ 862 IRON LATCH ROAD	07417 A40	398000 385500 783500	1491784	1491784 00	351792 351791	383524 404677	372946 372946
1504.04 16 13820	.969 AC .9690	2	OLIVER, JOHN R. & HELEN E. 870 IRON LATCH ROAD FRANKLIN LAKES, NJ 870 IRON LATCH ROAD	07417 A40	374100 476400 850500	1619352	1619352 00	381875 381874	416320 439283	404838 404838

13469900

25646691

00

25000

25621691

12083471

13538220

12810847



Block No. Lot No. Qualification Account No.	Land Dimensions Building Description Additional Lots Acreage	Prop. Class	Owner's Name Address City State Property Location	Billing Code Zip Code	Land Improvement Exemption Net Total	2025 Property Tax Special Dist	2025 Total Tax Deduction Net Tax	Amt.Billed 2025 1st Q 2nd Q Total	2nd Half 2025 3rd Q 4th Q Total	Preliminary 2026 Tax 1st Q 2nd Q Total
1504.04 17 13830	.962 AC F 2S 2G .9620	2	FITZPATRICK ROBERT E & SUSANN M 878 IRON LATCH ROAD FRANKLIN LAKES, NJ 878 IRON LATCH ROAD	07417 A40	372800 247300 620100	1180670	1180670 00 1180670	278425 278425 556850	303539 320281 623820	295168 295167 590335
1504.04 18 13840	0.95 1S F 2G .9500	2	PULLARO, JANE H 886 IRON LATCH RD FRANKLIN LAKES, NJ 886 IRON LATCH ROAD	07417 A40	390000 428900 818900	1559186	1559186 00 1559186	367686 367686 735372	400852 422962 823814	389797 389796 779593
1505 1 13850	.1 AC L2-4 .1000	1	PANTANO, RICHARD 37 BEECH STREET OAKLAND, NJ BEECH ST TRIANGLE	07436 A225	15000 0 15000	28560	28560 00 28560	6735 6735 13470	7343 7747 15090	7140 7140 14280
1505 5 13860	.1AC .1000	15C	BOROUGH OF FRANKLIN LAKES DEKORTE DRIVE FRANKLIN LAKES, NJ BEECH ST TRIANGLE	07417 A225	*EXEMPT*	00	00 00 00	00 00 00	00 00 00	00 00 00
1506 3 13870	.2 AC FG21S L4-7 .2000	2	ARNELL HOLGER N & ELEANOR A 220 BEECH STREET FRANKLIN LAKES, NJ 220 BEECH STREET	07417 A225	250000 130100 380100	723710	723710 V1 -25000 698710	164415 164415 328830	179809 190071 369880	174678 174677 349355
1506 8 13880	.4 AC FG21S L9-15 .4000	2	SANFILIPPO, JONATHAN 228 BEECH STREET FRANKLIN LAKES, NJ 228 BEECH STREET	07417 A225	300000 74400 374400	712858	712858 00 712858	168106 168105 336211	183269 193378 376647	178215 178214 356429
1506 16 13890	.3 AC FG22S L17-20 .3000	2	ROBINSON, JAMES W 225 FOREST STREET FRANKLIN LAKES, NJ 225 FOREST STREET	07417 A225	275000 172700 447700	852421	852421 00 852421	201018 201017 402035	219149 231237 450386	213106 213105 426211
1506 21 13900	.2 AC FG11S L22-26 .2000	2	NICOLLE, PETER M. & JEAN M. 219 FOREST STREET FRANKLIN LAKES, NJ 219 FOREST STREET	07417 A225	250000 104700 354700	675349	675349 00 675349	159261 159260 318521	173626 183202 356828	168838 168837 337675
1507 2 13910	.2 AC FG11S L3-6 .2000	2	CARAMBAMOS, ANTHONY & KELLY 214 FOREST ST FRANKLIN LAKES, NJ 214 FOREST STREET	07417 A225	250000 212200 462200	880029	880029 00 880029	207528 207528 415056	226247 238726 464973	220008 220007 440015
1507 7 13920	.2 AC FG11S L8-11 .2000	2	BAKELAAR, JOHN C & CAROL A 220 FOREST STREET FRANKLIN LAKES, NJ 220 FOREST STREET	07417 A225	250000 167900 417900	795682	795682 00 795682	187637 187637 375274	204562 215846 420408	198921 198920 397841
1507 12 13930	.3 AC FG21S L13-15 .3000	2	HUNTER, CLARE 224 FOREST STREET FRANKLIN LAKES, NJ 224 FOREST STREET	07417 A225	275000 124300 399300	760267	760267 00 760267	179286 179286 358572	195457 206238 401695	190067 190067 380134
1507 16 13940	.3 AC FG21S L17-21 .3000	2	CHANLEY, PHILIP S & LE H. 225 LINCOLN ST FRANKLIN LAKES, NJ 225 LINCOLN STREET	07417 A225	275000 160700 435700	829573	829573 00 829573	195630 195629 391259	213275 225039 438314	207394 207393 414787
1507 22 13950	.3 AC FG21S L23-28 .3000	2	BONANNO, JOHN J & ROBERT D. 219 LINCOLN STREET FRANKLIN LAKES, NJ 219 LINCOLN STREET	07417 A225	275000 140900 415900	791874	791874 V1 -25000 766874	180489 180489 360978	197333 208563 405896	191719 191718 383437
1507 29 13970	.3AC 1SF2CG 30-33 .3000	2	ROGERS, PATRICIA 211 LINCOLN ST FRANKLIN LAKES, NJ 211 LINCOLN ST	07417 A225	275000 214000 489000	931056	931056 00 931056	219561 219561 439122	239366 252568 491934	232764 232764 465528

5630900

10721235

00

50000

10671235

5031550

5639685

5335620

Block No. Lot No. Qualification Account No.	Land Dimensions Building Description Additional Lots Acreage	Prop. Class	Owner's Name Address City State Property Location	Billing Code Zip Code	Land Improvement Exemption Net Total	2025 Property Tax Special Dist	2025 Total Tax Deduction Net Tax	Amt.Billed 2025 1st Q 2nd Q Total	2nd Half 2025 3rd Q 4th Q Total	Preliminary 2026 Tax 1st Q 2nd Q Total
1508 3 13980	.91 AC L4 .9100	1	TEEVEN, KEVIN & ASHLEY 84 LAKESIDE BLVD OAKLAND, NJ LINCOLN STREET	07436 A225	13700 0 13700	26085	26085 00 26085	6152 6151 12303	6706 7076 13782	6522 6521 13043
1508 5 13990	.3 AC 1S F 2 G L6-11 .3000	2	HICKS JR, PETER 212 LINCOLN ST FRANKLIN LAKES, NJ 212 LINCOLN STREET	07417 A225	275000 156300 431300	821195	821195 -50000 771195	181154 181154 362308	198621 210266 408887	192799 192799 385598
1508 12 14000	.091 AC L13 .0910	1	CONLON, ROBERT P. & ANNA 222 LINCOLN STREET FRANKLIN LAKES, NJ 216 LINCOLN STREET	01516 07417 A225	13700 0 13700	26085	26085 00 26085	6152 6151 12303	6706 7076 13782	6522 6521 13043
1508 14 14010	.4 AC FG21S L15-20 .4000	2	CONLON, ROBERT P. & ANNA 222 LINCOLN STREET FRANKLIN LAKES, NJ 222 LINCOLN STREET	01516 07417 A225	300000 147400 447400	851850	851850 00 851850	200883 200882 401765	219003 231082 450085	212963 212962 425925
1508 21 14020	.2 AC FG11S L22-25 .2000	2	GALANTE, JASON & GIOVATTO, MARGO 223 WASHINGTON ST FRANKLIN LAKES, NJ 223 WASHINGTON STREET	07417 A225	250000 139400 389400	741418	741418 00 741418	174841 174840 349681	190612 201125 391737	185355 185354 370709
1508 26 14030	.4AC FG12S L27-33 .4000	2	SHEEHAN, RUSSELL 217 WASHINGTON STREET FRANKLIN LAKES, NJ 217 WASHINGTON STREET	07417 A225	300000 88600 388600	739894	739894 00 739894	174482 174481 348963	190220 200711 390931	184974 184973 369947
1508 34 14040	.2 AC CBG12S L34-38 .2000	2	SHEEHAN, RUSSELL 217 WASHINGTON STREET FRANKLIN LAKES, NJ 211 WASHINGTON STREET	07417 A225	250000 79900 329900	628130	628130 00 628130	148125 148125 296250	161486 170394 331880	157033 157032 314065
1508 39 14050	.137 AC L40-41 .1370	1	WICKE, STEPHINE, 1/3 INT.ETALS 100 CRYSTAL ST., 3RD FLR. NORTH ARLINGTON, NJ WASHINGTON STREET	07031 A225	20600 0 20600	39222	39222 00 39222	9250 9249 18499	10084 10639 20723	9806 9805 19611
1508 42 14060	.091 AC L.43 .0910	1	REYES, JOSE ARISTIDE 76 LAKESIDE BLVD OAKLAND, NJ LAKESIDE BOULEVARD	07436 A40	13700 0 13700	26085	26085 00 26085	6152 6151 12303	6706 7076 13782	6522 6521 13043
1509 1 14070	.3 AC FG11S L2-7 .3000	2	LOMUPO, PATRICIA 469 LAKESIDE BLVD FRANKLIN LAKES, NJ 469 LAKESIDE BOULEVARD	07417 A40	261300 94100 355400	676682	676682 00 676682	159575 159574 319149	173969 183564 357533	169171 169170 338341
1509 8 14080	.2 AC FG32S L9-11 .2000	2	JOBSON JR, JAMES & CATHERINE 212 WASHINGTON ST FRANKLIN LAKES, NJ 212 WASHINGTON STREET	00672 07417 A225	250000 177900 427900	814722	814722 00 814722	192127 192127 384254	209457 221011 430468	203681 203680 407361
1509 12 14090	.2 AC FG12S L13-16 .2000	2	ROTTKAMP, BERTRAND G & JOAN A 216 WASHINGTON STREET FRANKLIN LAKES, NJ 216 WASHINGTON STREET	07417 A225	250000 93000 343000	653072	653072 00 653072	154007 154007 308014	167899 177159 345058	163268 163268 326536
1509 17 14100	.2 AC FG21S L18-21 .2000	2	JOBSON JR, JAMES & CATHERINE 220 WASHINGTON STREET FRANKLIN LAKES, NJ 220 WASHINGTON STREET	07417 A225	250000 83300 333300	634603	634603 00 634603	149652 149652 299304	163150 172149 335299	158651 158651 317302
1509 22 14110	.3 AC 1SFG2 L23-28 .3000	2	BARBAGALLO, GREGORY & ELIZABETH F. 219 CEDAR STREET FRANKLIN LAKES, NJ 219 CEDAR STREET	07417 A225	275000 148900 423900	807106	807106 00 807106	190331 190331 380662	207499 218945 426444	201777 201776 403553

3931800

7486149

00

50000

7436149

3505758

3930391

3718077

Block No. Lot No. Qualification Account No.	Land Dimensions Building Description Additional Lots Acreage	Prop. Class	Owner's Name Address City State Property Location	Billing Code Zip Code	Land Improvement Exemption Net Total	2025 Property Tax Special Dist	2025 Total Tax Deduction Net Tax	Amt.Billed 2025 1st Q 2nd Q Total	2nd Half 2025 3rd Q 4th Q Total	Preliminary 2026 Tax 1st Q 2nd Q Total
1509 29 14120	.1 AC L30 .1000	1	ROTTKAMP, BERTRAND G & JOAN A 216 WASHINGTON STREET FRANKLIN LAKES, NJ 215 CEDAR STREET	07417 A225	15000 0 15000	28560 0 28560	28560 00 28560	6735 6735 13470	7343 7747 15090	7140 7140 14280
1509 31 14130	.2AC 1SF2CG L32-35 .2000	2	WOO, ANN (KRASTS) 211 CEDAR ST FRANKLIN LAKES, NJ 211 CEDAR STREET	07417 A225	250000 298900 548900	1045106 0 1045106	1045106 00 1045106	246456 246456 492912	268687 283507 552194	261277 261276 522553
1509 36 14150	.3 AC FG11S L37-41 .3000	2	GROSS, DAVID & DANIELLE 475 LAKESIDE BOULEVARD FRANKLIN LAKES, NJ 475 LAKESIDE BOULEVARD	07417 A40	261300 109400 370700	705813 0 705813	705813 00 705813	166445 166444 332889	181458 191466 372924	176454 176453 352907
1510 3 14160	.38 AC F .3800	1	MULLER, MARTIN & KRISTINE 344-348 PULIS AVENUE FRANKLIN LAKES, NJ 348 PULIS AVENUE	07417 A40	19100 0 19100	36366 0 36366	36366 00 36366	8576 8576 17152	9350 9864 19214	9092 9091 18183
1510 4 14170	1.998 AC FG22S LOT-5 1.9980	2	PAEKH, BIJAL & PURVI 350 PULIS AVE FRANKLIN LAKES, NJ 350 PULIS AVENUE	07417 A40	325000 1028300 1353300	2576683 0 2576683	2576683 00 2576683	607632 607632 1215264	662440 698979 1361419	644171 644171 1288342
1510 6 14190	2.02 AC F 2S 2.0200	2	FISK, BRIAN C & DEBORAH G 362 PULIS AVE FRANKLIN LAKES, NJ 362 PULIS AVENUE	07417 A40	383400 518700 902100	1717598 0 1717598	1717598 00 1717598	405043 405043 810086	441578 465934 907512	429400 429399 858799
1510 6.01 14200	1.06 AC FG12S 1.0600	1	FISK, BRIAN 362 PULIS AVE FRANKLIN LAKES, NJ 354 PULIS AVENUE	07417 A40	225100 0 225100	428590 0 428590	428590 00 428590	101070 101070 202140	110187 116263 226450	107148 107147 214295
1510 7 14220	1.38 AC SG12S 1.3800	3A	MEEKS, JOHN A 378 PULIS AVE FRANKLIN LAKES, NJ 370 PULIS AVENUE	07417 A40	363000 197500 560500	1067192 0 1067192	1067192 00 1067192	251665 251664 503329	274365 289498 563863	266798 266798 533596
1510 7 QFARM	1.87AC 1.8700	3B	MEEKS, JOHN A 378 PULIS AVENUE FRANKLIN LAKES, NJ 370 PULIS AVE	07417 A40	1900 0 1900	3618 0 3618	3618 00 3618	853 853 1706	930 982 1912	905 904 1809
1510 8 14250	.0000	4A	MEEKS, JOHN A 378 PULIS AVE FRANKLIN LAKES, NJ 378 PULIS AVENUE	07417	370800 281700 652500	1242360 0 1242360	1242360 00 1242360	292973 292972 585945	319399 337016 656415	310590 310590 621180
1510 8 QFARM	.98AC .9800	3B	MEEKS, JOHN A 378 PULIS AVENUE FRANKLIN LAKES, NJ 378 PULIS AVENUE	07417 A40	1000 0 1000	1904 0 1904	1904 00 1904	449 449 898	490 516 1006	476 476 952
1510 9 QFARM 14250	1.39AC 1.3900	3B	MEEKS, JOHN A 378 PULIS AVE FRANKLIN LAKES, NJ 378 PULIS AVENUE	07417 A40	1400 0 1400	2666 0 2666	2666 00 2666	629 628 1257	686 723 1409	667 666 1333
1510.01 1 14260	2.166 AC S 2S 3G 2.1660	2	SAADAWI, T. & ELMARSAFY, B 852 TRAILING RIDGE RD FRANKLIN LAKES, NJ 852 TRAILING RIDGE ROAD	07417 A130	524100 675900 1200000	2284800 0 2284800	2284800 00 2284800	538800 538800 1077600	587400 619800 1207200	571200 571200 1142400
1510.01 2 14280	2.271 AC 1SF3G 2.2710	2	GOKHMAN, OLEG & LELYA 860 TRAILING RIDGE RD FRANKLIN LAKES, NJ 860 TRAILING RIDGE ROAD	07417 A130	533000 792000 1325000	2522800 0 2522800	2522800 00 2522800	594925 594925 1189850	648588 684362 1332950	630700 630700 1261400

7176500

13664056

00

00

13664056

6444498

7219558

6832029

