

NEW JERSEY PROPERTY TAX SYSTEM LEGEND

PART 1		PART 2		PART 3			
CODE	NAME OF OWNER	PRINCIPLE USE OR PURPOSE	CODE	SPECIFIC PROPERTY	DESCRIPTION		
01	Federal Government	01 General Government	001	Administrative Bldg.			
02	State Government	02 Military Purposes	004	Commercial Bldg.			
03	County Government	03 Education	005	Office Bldg.			
04	Municipal Government	04 Health & Welfare Etal.	007	Maintenance Bldg.			
05	Del. Riv. & Bay Authority	05 Penal Institutions	010	Municipal Bldg.			
06	Del. Riv. Basin Comm.	06 Police, Fire, Rescue	013	Post Office			
07	Del. Riv. Joint Toll Bridge Comm.	07 Transportation	016	State Bldg.			
08	Del. Riv. Port Authority	08 Utilities	019	Court House			
09	Del. Valley Reg. Plan. Comm.	09 Conservation	022	Storage Bldg.			
10	N.J. Turnpike Authority	10 Religious and Charitable	025	Utility Bldg.			
11	Garden State Pkwy. Comm.	11 Burial Grounds	040	Church			
12	Interstate Sanitation Comm.	12 Civic and other Social Activities	043	Chapel			
13	Mid. Atl. State Air Poll. Ctrl Comm.	13 Redevel. And Rehabilitation	046	Synagogue			
14	N.Y.- N.J. Trans. Agency	14 Remediation	047	Tax Lien Foreclosure			
15	Palisades Int. Park Comm.	15 Housing and Mtg Fin. Project	048	In-Lieu of Tax Payment			
16	Port Authority of N.Y.-N.J.	16 Urban Enterprize Zone	049	Convent			
17	Tri-State Comm	17 C. 441 P.L. 1991	050	Recreation Fields			
18	S. Jersey Port Comm.	18 Railroad	051	Recreation Center			
19	Waterfront Comm. of N.Y.	19 Recreation	052	Rectory			
20	Charitable & Non-Profit Org.	20 Medical Office/ HEZ					
21	Fraternal Organizations						
22	Veterans Organizations						
23	Religious Organizations						
24	Other						
25	Atlantic City Expressway						
26	N.J. Sports & Exposition Authority						
27	N.J. Econ. Dev. Authority						
28	County Food Dist. Authority						
29	Urban Renewal Entity						
30	CRDA- Casino Redev. Authority						
31	N.J. Education Facilities Authority						
32	Hackensck Mead. Comm						
33	County Improvement Authority						
34	N.J. Natural Land Tr./ Natur. Cons						
35	N.J. House and Mtg. Fin. Agency						
36	N.J. Transit						
37	County Park Commission						
38	County Utilities Authority						
39	County Housing Authority						
40	Municipal Housing Authority						
41	Municipal Utilities Authority						
42	Municipal Improvement Authority						
43	Municipal Parking Authority						
44	Patco						
45	S. Serjev Transportation Authority						
055	Parsonage	311	Salvation Army	640	Club	815	Observation Tower
059	Rabbi Residence	313	Rescue Squad	643	Club House	840	Railroad
080	Farm	315	Halfway House	646	Golf Course	845	Railroad Station
083	Barn	316	Nursing Home	649	Drum & Bugle Corps	850	Railroad Depot
086	Shed	319	Veterans Home	652	Beach	880	Navigation Tower
089	Tool Shed	322	Firemans Home	655	Marina	901	Lake
094	Dedicated Open Space	325	Civil Defense Shelter	658	Boathouse	905	Pond
095	Vacant Land	330	Humane Society	661	Life Guard Station	906	Pool
097	Disabled Veteran	350	College	664	Bath House	909	River
098	Widow of Serviceman or	353	Schools	667	Boardwalk	913	Creek
	Disabled Veteran	356	Dormatory	670	Boardwalk, Amusement	917	Canal
100	VFW/ A.M. Leg	359	Laboratory	673	Booth	921	Canal Feeder
101	Burial Ground	362	Hall	676	Refreshment Stand	925	Canal House
106	Cemetery	365	Agricultural Research	679	Restaurant	929	Tidewater Basin
111	Crematory	368	Nursery School	682	Comfort Station	933	Water Way
116	Graveyard	372	Library	701	Highway	937	Watershed
121	Mausoleum	375	Museum	702	Tunnel	940	Vehicle Bridge
201	Radio Station	378	Monument	704	Road	944	Foot Bridge
204	Radar	381	Historic Site	707	Parkway	948	Bridge Steps
207	Radio Tower	401	Military Post	710	Thoroughfare	949	Footpath
220	Filtering Plant	405	Military Post, Air Force	713	Circle	950	Flood Control Dam
223	Pumping Station	410	Coast Guard Station	716	Island	960	Dock Bulkhead
226	Reservoir	415	Naval Station	719	Jug Handle	964	Dock Lock
229	Well	420	Armory	722	Medial Strip	968	Dock Port
232	Water Supply	426	Barracks	725	Overpass	980	Lockhouse
235	Water Tank	430	Ordinance Plant	726	Playground	984	Lighthouse
238	Water Tower	501	Fire House	728	Right of Way	988	Marine Elevator
241	Water Tower Booster Station	505	Volunteer Fire Co.	730	Traffic Island	991	Revenue Allocation District
244	Water Plant	510	Fire Tower	731	Traffic Triangle	992	Marine Terminal
247	Water Stand Pipe	530	Police Station	740	Toll Booth	993	Urban Renewal Entity
250	Sewage Treatment	535	Pistol Range	743	Toll Plaza	994	5 Yr. Tax Agreement
254	Sewage Disposal	560	Penal Institution	746	Sidewalk	995	Atlantic City Expressway
256	Sanitary Landfill	601	Stadium	749	Lighting Standards	996	Riparian Grant
258	Drainage	604	Theatre	752	Service Area	997	Residence
270	Atomic Energy Plant	607	Amphitheater	760	Gate House	998	Urban Renewal
280	Oil Tank	610	Pavillion	763	Garage	999	Public Housing
283	Incinerator	613	Community Center	766	Highway Plant		
286	Mosquito Control	616	Grange Hall	769	Inspection Station		
289	Dog Pound	619	Forest	772	Weighing Station		
301	Hospital	622	Park	780	Parking Area		
304	Clinic	623	Green Acres	789	Brownsfields		
306	Mediacl Office/ HEZ	625	Game Preserve	790	Commerc. \ Indust. Purpose		
307	Health Center	628	Bird Sanctuary	795	Vehicle Terminal		
308	County Food Dist. Facility	631	Hatchery	801	Airport		
309	Rescue Mission	634	Stable	805	Air Facility		
310	Red Cross Facility	637	Camp	810	Air Terminal		

TABLE OF AGGREGATES
OF TAXABLE AND EXEMPT PROPERTY IN THE TAXING DISTRICT OF HASBROUCK HEIGHTS FOR 2025

(1) VALUE OF LAND	926,947,100
(2) VALUE OF IMPROVEMENTS	1339,779,200
(3) TOTAL VALUE LAND & IMPRVMT EXCL 2ND CLASS RR	2266,726,300
(4) TAX VALUE MACH,IMPLMNT & EQUIPT OF TELEPHONE, PETROLEUM REFINERIES MISCELLANEOUS	1,122,860
(5) EXEMPTIONS	
POLLUTION CONTROL (RS 54:4-3.56)	
FIRE SUPPRESSION (RS 54:4-3.13)	
FALLOUT SHELTER (RS 54:4-3.48)	
WATER/SEWAGE FAC. (RS 54:4-3.59)	
UEZ ABATEMENT (RS 54:4-3.139)	
HOME IMPROVEMENT (RS 54:4-3.72)	
MULTI FAMILY (RS 54:4-3.121)	
CL 4 ABATEMENT (RS 54:4-3.95)	
RENEWABLE ENERGY (RS 54:4-3.113)	
DWELL ABATEMENT (RS 40A:21-5)	
DWELL EXEMPTION (RS 40A:21-5)	
NEW DWL/CONV ABATE (RS 40A:21-5)	
NEW DWL/CONV EXEM (RS 40A:21-5)	
MUL DWELL EXEM (RS 40A:21-6)	
MUL DWELL ABATE (RS 40A:21-6)	
COM/IND EXEMPTION (RS 40A:21-7)	
TOTAL	
(5A) DEDUCTIONS ALLOWED (C.73,L.1976)	
NBR VETERANS	148
NBR VETERANS WIDOWS	23
TOTAL	171
NBR SENIOR CITIZENS	14
NBR DISABLED PERSONS	2
NBR SURVIVING SPOUSE	
TOTAL	187
(6) NET VALUATION TAXABLE	2267,849,160
(7) TAX RATE - GENL TAX RATE PER \$100 TAXABLE VALUE	2.657
(8) RATIO - AVERAGE RATIO OF ASSESSED TO TRUE VALUE OF REAL PROPERTY	88.74%
(9A) UEZ EXPIRED (-)	
(9B) TRUE VALUE CL II RR PROPERTY (+)	
(10) EQUALIZATION	91,678,105
(11) NET VALUE ON WHICH COUNTY TAXES ARE APPORTIONED	2,559,527,265
(12) APPORTIONMENT OF TAXES	
TOTAL CNTY TAX APPRT	5,717,418.51
ADJUSTMENTS	
CNTY EQUAL TBL APPL (+ OR -)	
APPEALS & CORR. (+ OR -)	9,411.15
NET CNTY TAX APPOR	5,708,007.36
LESS EXCESS STATE AID	

(13) VALUATION OF EXEMPT PROPERTY	
PUBLIC SCHOOL PROP	43,784,700
OTHER SCHOOL PROP	
PUBLIC PROP	42,331,600
CHURCH & CHARITABLE PROP	25,407,100
CEMETERY & GRAVEYARD	
OTHER EXEMPT PROP	20,317,400
TOTAL VALUE	131,840,800
(14) MISC REVENUE FOR SUPPORT OF BUDGET	
SURPLUS REVENUE APPROPRIATED	600,000.00
MISC REVENUE ANTICIPATED	4,428,007.30
RECEIPT FROM DELINQUENT TAX & LIEN	298,000.00
TOTAL MISCELLANEOUS REVENUE	5,326,007.30

(15) APPORTIONMENT OF TAXES

ITEM	AMOUNT	RATE
NET CNTY TX LESS ST AID	5,708,007.36	.252
COUNTY LIBRARY TAX		
COUNTY HEALTH TAX		
COUNTY OPEN SPACE	255,952.73	.012
DISTRICT SCHOOL TAX	34,611,395.00	1.527
CONSOLIDATED SCHOOL TAX		
REGIONAL SCHOOL TAX		
MUNICIPAL OPEN SPACE		
MUNICIPAL LIBRARY TAX	850,712.13	.037
LOCAL MUNCLP PURPOSE TAX	18,822,379.27	.829
TOTAL TAX LEVY	60,248,446.49	
AUTHORIZED RATE		2.657

(16) REAL PROPERTY CLASSIFICATION SUMMARY


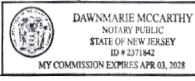
	ITEMS	TAX VALUE
1.	VACANT LAND 96	25,538,000
2.	RESIDENTIAL 3,347	1742,546,100
3A.	FARM (REGULAR)	
3B.	FARM (QUALIFIED)	
4A.	COMMERCIAL 177	346,472,200
4B.	INDUSTRIAL 13	42,797,800
4C.	APARTMENT 25	109,372,200
	TOTAL CLASS 4A,4B,4C	498,642,200
	TOTAL ALL CLASSES	2266,726,300

STATE OF NEW JERSEY BERGEN COUNTY

I (WE) _____ ASSESSOR(S) OF THE
TAXING DISTRICT OF HASBROUCK HEIGHTS DO SWEAR (OR AFFIRM)
THAT THE FOREGOING TAX LIST AND TAX DUPLICATE CONTAIN THE
VALUATIONS OF ALL THE PROPERTY LIABLE TO TAXATION IN THE TAXING
DISTRICT IN WHICH I (WE) AM (ARE) TAX ASSESSOR(S), AND THAT
SUCH PROPERTY HAS BEEN VALUED WITHOUT FAVOR OR PARTIALITY AT
ITS TAXABLE VALUE AND I (WE) HAVE ALLOWED ONLY SUCH EXEMPTIONS
AND DEDUCTIONS AS ARE PRESCRIBED BY LAW

I (WE) DO FURTHER SWEAR (OR AFFIRM) THAT, FOR THE TAX YEAR 2025,
I (WE) HAVE COMPLETED AND PUT INTO OPERATION A DISTRICT-WIDE
ADJUSTMENTS OF REAL PROPERTY TAXABLE VALUATIONS AND SUCH TAXABLE
VALUATIONS CONFORM TO THE PERCENTAGE LEVEL ESTABLISHED FOR SUCH
YEAR FOR EXPRESSING THE TAXABLE VALUE OF REAL PROPERTY IN THE
COUNTY.

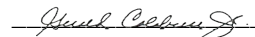






SWORN AND SUBSCRIBED BEFORE ME

ASSESSOR(S)

CERTIFICATION BY COUNTY BOARD

THIS IS TO CERTIFY THAT THE FOREGOING IS A TRUE AND
COMPLETE RECORD OF THE TAXES ASSESSED FOR THE YEAR 2025 IN THE
TAXING DISTRICT OF HASBROUCK HEIGHTS COUNTY OF
BERGEN, NEW JERSEY, AND THAT \$ 2,267,849,160 IS THE
NET VALUATION TAXABLE AND 2,559,527,265 IS THE NET VALUATION
ON WHICH COUNTY TAXES AND REGIONAL OR CONSOLIDATED SCHOOL TAXES
ARE APPORTIONED.

ATTEST:  PRESIDENT
 V. PRESIDENT
 COMMISSIONER
 COMMISSIONER
 COMMISSIONER
 COMMISSIONER
 TAX ADMINISTRATOR
COUNTY BOARD OF TAXATION

TAXING DISTRICT 25 HASBROUCK HEIGHTS			2025	TAX	LIST	DISTRICT	SUMMARY	COUNTY 02	BERGEN	07/16/25
CLASSIFICATION		NO. OF PARCELS	LAND VALUE	IMPROVEMENT VALUE		TOTAL VALUE		BOOK VALUE OF TANG PERS PROP	EXEMPTION AMOUNT	NET TAXABLE VALUE
1	VACANT LAND	96	25,538,000	0		25,538,000			0	25,538,000
2	RESIDENTIAL	3,347	738,684,000	1,003,862,100		1,742,546,100			0	1,742,546,100
3A	FARM (REGULAR)	0	0	0		0			0	0
3B	FARM (QUALIFIED)	0	0	0		0			0	0
4A	COMMERCIAL	177	127,339,200	219,133,000		346,472,200			0	346,472,200
4B	INDUSTRIAL	13	11,141,200	31,656,600		42,797,800			0	42,797,800
4C	APARTMENT	25	24,244,700	85,127,500		109,372,200			0	109,372,200
CLASS 4 TOTAL		215	162,725,100	335,917,100		498,642,200			0	498,642,200
RATABLE TOTAL		3,658	926,947,100	1,339,779,200		2,266,726,300			0	2,266,726,300
5A	CLASS 1 RAILROAD	0	0	0		0			0	0
5B	CLASS 2 RAILROAD	0	0	0		0			0	0
RAILROAD TOTAL		0	0	0		0			0	0
6A	TELEPHONE	1						1,265,337		1,122,860
6B	PETROL REFINRIES	0						0		0
6C	MISCELLANEOUS	0						0		0
PUBLIC UTIL. TOTAL		1						1,265,337		1,122,860
15A	PUBLIC SCHOOL	10	21,262,800	22,521,900		43,784,700			0	43,784,700
15B	OTHER SCHOOL	0	0	0		0			0	0
15C	PUBLIC PROPERTY	36	29,099,800	13,231,800		42,331,600			0	42,331,600
15D	CHARITABLE	12	8,425,800	16,981,300		25,407,100			0	25,407,100
15E	CEMETERY	0	0	0		0			0	0
15F	MISCELLANEOUS	34	9,564,200	10,753,200		20,317,400			0	20,317,400
EXEMPT TOTAL		92	68,352,600	63,488,200		131,840,800			0	131,840,800
----- D E D U C T I O N S -----			----- E X E M P T I O N S -----			-----		----- E X E M P T I O N S -----		
CLASSIFICATION	NO. OF DEDUCTS	DEDUCTION AMOUNT	CLASSIFICATION	NO. OF PARCELS	EXEMPTION AMOUNT	CLASSIFICATION	NO. OF PARCELS	EXEMPTION AMOUNT		
SENIOR CITIZEN	14	3,500	FIRE SUPPRESS	0	0	DWELL ABATE	0	0		
DISABLED PERSON	2	500	POLLUTION CNTRL	0	0	DWELL EXEMP	0	0		
SURVIVING SPOUSE	0	0	FALLOUT SHELTER	0	0	NEW DWEL/CONV ABAT	0	0		
VETERAN	148	37,000	WATER/SEWAGE FAC	0	0	NEW DWEL/CONV EXMT	0	0		
WIDOW OF VETERAN	23	5,750	HOME IMPROVEMENT	0	0	MUL DWELL EXEMP	0	0		
			CLASS 4 ABATEMENT	0	0	MUL DWELL ABATE	0	0		
			MULTI-FAMILY DWELL	0	0	COM/IND EXEMP	0	0		
			UEZ ABATEMENT	0	0	RENEWABLE ENERGY	0	0		

I ASSESSOR OF THE TAXING DISTRICT OF HASBROUCK HEIGHTS DO SWEAR (OR AFFIRM) THAT THE FOREGOING TAX LIST AND TAX DUPLICATE CONTAIN THE VALUATIONS OF ALL THE PROPERTY LIABLE TO TAXATION IN THE TAXING DISTRICT IN WHICH I AM TAX ASSESSOR, AND THAT SUCH PROPERTY HAS BEEN VALUED WITHOUT FAVOR OR PARTIALITY AT ITS TAXABLE VALUE AND I HAVE ALLOWED ONLY SUCH EXEMPTIONS AND DEDUCTIONS AS ARE PRESCRIBED BY LAW.

ASSESSOR

I DO FURTHER SWEAR (OR AFFIRM) THAT, FOR THE TAX YEAR 2025, I HAVE COMPLETED AND PUT INTO OPERATION A DISTRICT WIDE ADJUSTMENT OF REAL PROPERTY TAXABLE VALUATIONS AND SUCH TAXABLE VALUATIONS CONFORM TO THE PERCENTAGE LEVEL ESTABLISHED FOR SUCH YEAR FOR EXPRESSING THE TAXABLE VALUE OF REAL PROPERTY IN THE COUNTY.

ASSESSOR

SWORN AND SUBSCRIBED BEFORE ME





2025 TAX CALCULATION ACKNOWLEDGEMENT REPORT

TAXING DISTRICT 25

HASBROUCK HEIGHTS

COUNTY 02 BERGEN

BLOCK	LOT	QUALIFIC.	PROPERTY LOCATION	CLASS	NET VAL	TAX AMOUNTS			
						TOT YEAR	1ST HALF	2ND HALF	PRELIM.
6.02	11		42 HENRY ST	15F	517100	.00	6480.96	6480.96-	.00 *OVERBILL*
10	23		30 FRANKLIN AVE	15F	440400	.00	5501.11	5501.11-	.00 *OVERBILL*
85	7		259 LAWRENCE AVE	1	231200	6142.98	7723.77	1580.79-	3071.49 *OVERBILL*
124.01	8		110 HASBROUCK AVE	15F	458700	.00	5734.90	5734.90-	.00 *OVERBILL*
180	5		120 OLDFIELD AVE	15F	456200	.00	5702.96	5702.96-	.00 *OVERBILL*

2025 TAX CALCULATION ACKNOWLEDGEMENT REPORT

TAXING DISTRICT 25 HASBROUCK HEIGHTS

COUNTY 02 BERGEN

	COUNT	NET VALUE	TOTAL TAXES (GENERAL)	TOTAL TAXES (SPECIAL)	DEDUCTION AMOUNT	NET AMOUNT OF TAXES	2025 TAXES (1ST HALF)	2025 TAXES (2ND HALF)	2026 TAXES (1ST HALF)
* RATABLES *	3,658	2,266,726,300	60,226,919.41	.00	46,750.00	60,180,169.41	28,987,515.23	31,192,654.18	30,090,093.99
* RAILROADS *	0	0	.00	.00	.00	.00	.00	.00	.00
* UTILITIES *	1	1,122,860	29,834.39	.00	.00	29,834.39	16,136.32	13,698.07	14,917.20
* EXEMPTS *	92	131,840,800	.00	.00	.00	.00	23,419.93	23,419.93-	.00

TAX RATES FOR THE YEAR OF 2025				
TAXING DISTRICT	25	HASBROUCK HEIGHTS	COUNTY 02 BERGEN	
		DESCRIPTION OF TAX	SPECIAL TAX CODE	
			RATE PER \$100	
			FLAT TAX AMOUNT	
		COUNTY TAX	.252	
		COUNTY OPEN SPACE	.012	
		SCHOOL TAX	1.527	
		LIBRARY TAX	.037	
		LOCAL MUNICIPAL TAX	.829	
		MUNICIPAL OPEN SPACE	.000	

		TOTAL PROPERTY TAX 2025	2.657	
		SPECIAL TAX DESCRIPTION.....		
		* STATE AID RATE	A01	.000

* STATE AID NOT PART OF GENERAL TAX RATE

TAX RATE EDIT AUDIT TRAIL									
CTY/ DIST	TAX YEAR	RATE SEQ	RATE DESCRIPTION	TAX RATE	FLAT AMOUNT	--SPECIAL TAX DATA--			INHIBIT FLAGS
						CODE	RATE	FLAT	
0225	2025	01	COUNTY TAX	00252	000000				
0225	2025	02	COUNTY OPEN SPACE	00012	000000				
0225	2025	03	SCHOOL TAX	01527	000000				
0225	2025	04	LIBRARY TAX	00037	000000				
0225	2025	05	LOCAL MUNICIPAL TAX	00829	000000				
0225	2025	06	MUNICIPAL OPEN SPACE	00000	000000				
0225	2025	07	STATE AID RATE			A01	00000	000000	
				-----	-----		-----	-----	
0225	2025	00	TOTAL PROPERTY TAX 2025	2.657	.00		.000	.00	

*** TAX RATE ACCEPTED

TAXING DISTRICT NO. 25 HASBROUCK HEIGHTS

COUNTY NO. 02 BERGEN

PAGE NO	NET TAXABLE VALUE	TOTAL TAXES (GENERAL)	TOTAL TAXES (SPECIAL)	DEDUCTION AMOUNT	NET AMOUNT OF TAXES	2025 TAXES (1ST HALF)	2025 TAXES (2ND HALF)	2026 TAXES (1ST HALF)
0001	7,392,600	196,421.39	.00	.00	196,421.39	94,440.52	101,980.87	98,208.00
0002	7,706,400	204,759.06	.00	250.00	204,509.06	97,817.14	106,691.92	102,252.00
0003	6,552,900	174,110.56	.00	.00	174,110.56	83,713.34	90,397.22	87,056.00
0004	3,355,700	89,160.95	.00	250.00	88,910.95	42,744.08	46,166.87	44,464.00
0005	511,000	13,577.28	.00	.00	13,577.28	6,528.08	7,049.20	6,784.00
0006	5,294,300	140,669.56	.00	250.00	140,419.56	67,509.71	72,909.85	70,214.00
0007	7,568,500	201,095.06	.00	.00	201,095.06	96,687.63	104,407.43	100,544.00
0008	6,237,200	165,722.43	.00	500.00	165,222.43	79,430.29	85,792.14	82,612.00
0009	7,045,700	187,204.25	.00	.00	187,204.25	90,008.86	97,195.39	93,604.00
0010	6,235,900	165,687.87	.00	.00	165,687.87	79,546.15	86,141.72	82,842.00
0011	8,212,800	218,214.11	.00	250.00	217,964.11	104,793.59	113,170.52	108,982.00
0012	7,517,000	199,726.69	.00	250.00	199,476.69	95,904.72	103,571.97	99,740.00
0013	6,962,100	184,983.00	.00	.00	184,983.00	88,940.87	96,042.13	92,492.00
0014	8,214,300	218,253.95	.00	250.00	218,003.95	104,812.72	113,191.23	109,002.00
0015	5,684,300	151,031.86	.00	500.00	150,531.86	72,366.97	78,164.89	75,266.00
0016	7,040,600	187,068.76	.00	.00	187,068.76	96,424.69	90,644.07	93,534.00
0017	5,303,700	140,919.33	.00	.00	140,919.33	67,754.83	73,164.50	70,456.00
0018	6,302,400	167,454.78	.00	250.00	167,204.78	80,388.20	86,816.58	83,602.00
0019	6,743,200	179,166.82	.00	250.00	178,916.82	86,019.41	92,897.41	89,460.00
0020	7,426,700	197,327.44	.00	.00	197,327.44	94,876.13	102,451.31	98,666.00
0021	7,023,600	186,617.04	.00	500.00	186,117.04	89,476.54	96,640.50	93,060.00
0022	6,154,800	163,533.04	.00	.00	163,533.04	78,627.61	84,905.43	81,764.00
0023	6,860,900	182,294.10	.00	500.00	181,794.10	87,273.04	94,521.06	90,896.00
0024	7,257,200	192,823.80	.00	250.00	192,573.80	92,585.78	99,988.02	96,282.00
0025	7,943,500	211,058.79	.00	.00	211,058.79	101,478.26	109,580.53	105,532.00
0026	7,543,700	200,436.12	.00	.00	200,436.12	101,871.92	98,564.20	100,218.00
0027	6,016,500	159,858.43	.00	250.00	159,608.43	76,735.83	82,872.60	79,802.00
0028	7,292,300	193,756.42	.00	250.00	193,506.42	93,034.19	100,472.23	96,756.00
0029	8,224,900	218,535.58	.00	.00	218,535.58	105,073.13	113,462.45	109,268.00
0030	9,151,000	243,142.06	.00	250.00	242,892.06	116,779.08	126,112.98	121,446.00
0031	8,096,800	215,131.98	.00	.00	215,131.98	103,436.66	111,695.32	107,564.00
0032	8,441,800	224,298.64	.00	.00	224,298.64	107,844.04	116,454.60	112,148.00
0033	8,058,500	214,114.36	.00	.00	214,114.36	102,947.39	111,166.97	107,058.00
0034	8,548,600	227,136.31	.00	250.00	226,886.31	109,083.41	117,802.90	113,442.00
0035	7,254,800	192,760.03	.00	.00	192,760.03	92,680.14	100,079.89	96,380.00
0036	8,827,000	234,533.41	.00	.00	234,533.41	112,764.98	121,768.43	117,264.00
0037	8,069,700	214,411.93	.00	1,000.00	213,411.93	102,590.48	110,821.45	106,704.00
0038	6,680,700	177,506.21	.00	750.00	176,756.21	84,971.01	91,785.20	88,378.00
0039	6,788,900	180,381.08	.00	500.00	179,881.08	86,478.25	93,402.83	89,940.00
0040	7,140,600	189,725.76	.00	250.00	189,475.76	91,096.24	98,379.52	94,740.00
0041	7,528,700	200,037.55	.00	.00	200,037.55	96,179.18	103,858.37	100,018.00
0042	6,542,300	173,828.91	.00	750.00	173,078.91	83,202.92	89,875.99	86,542.00
0043	7,734,200	205,497.72	.00	.00	205,497.72	98,804.46	106,693.26	102,752.00
0044	7,984,700	212,153.50	.00	.00	212,153.50	102,004.59	110,148.91	106,072.00
0045	8,274,300	219,848.16	.00	750.00	219,098.16	105,329.24	113,768.92	109,550.00
0046	7,498,900	199,245.79	.00	.00	199,245.79	95,798.53	103,447.26	99,620.00
0047	6,943,900	184,499.42	.00	500.00	183,999.42	88,458.37	95,541.05	91,996.00
0048	6,111,000	162,369.27	.00	500.00	161,869.27	77,818.07	84,051.20	80,936.00
0049	6,601,700	175,407.18	.00	250.00	175,157.18	84,211.76	90,945.42	87,576.00
0050	6,832,500	181,539.54	.00	.00	181,539.54	87,285.23	94,254.31	90,776.00
0051	8,037,600	213,559.04	.00	.00	213,559.04	102,680.39	110,878.65	106,778.00
0052	7,126,900	189,361.74	.00	250.00	189,111.74	90,921.21	98,190.53	94,554.00
0053	7,291,300	193,729.86	.00	250.00	193,479.86	93,021.43	100,458.43	96,746.00
0054	9,892,600	262,846.38	.00	500.00	262,346.38	126,128.00	136,218.38	131,170.00
0055	7,279,300	193,411.00	.00	750.00	192,661.00	92,618.11	100,042.89	96,328.00
0056	7,053,200	187,403.56	.00	.00	187,403.56	90,104.69	97,298.87	93,700.00
0057	7,404,000	196,724.27	.00	.00	196,724.27	94,531.22	102,193.05	98,364.00
0058	8,404,900	223,318.18	.00	.00	223,318.18	107,372.66	115,945.52	111,658.00
0059	7,491,900	199,059.79	.00	.00	199,059.79	95,709.07	103,350.72	99,530.00
0060	7,004,000	186,096.30	.00	.00	186,096.30	89,351.17	96,745.13	93,048.00
0061	8,288,500	220,225.43	.00	.00	220,225.43	105,885.63	114,339.80	110,112.00
0062	7,556,200	200,768.23	.00	.00	200,768.23	96,098.69	104,669.54	100,384.00
0063	7,920,400	210,445.02	.00	.00	210,445.02	101,058.16	109,386.86	105,224.00
0064	5,945,500	157,971.95	.00	250.00	157,721.95	78,003.12	79,718.83	78,864.00
0065	6,349,000	168,692.95	.00	250.00	168,442.95	80,983.52	87,459.43	84,224.00

TAXING DISTRICT NO. 25 HASBROUCK HEIGHTS

COUNTY NO. 02 BERGEN

PAGE NO	NET TAXABLE VALUE	TOTAL TAXES (GENERAL)	TOTAL TAXES (SPECIAL)	DEDUCTION AMOUNT	NET AMOUNT OF TAXES	2025 TAXES (1ST HALF)	2025 TAXES (2ND HALF)	2026 TAXES (1ST HALF)
0066	7,795,800	207,134.42	.00	.00	207,134.42	99,591.38	107,543.04	103,566.00
0067	7,509,400	199,524.77	.00	.00	199,524.77	95,932.64	103,592.13	99,762.00
0068	8,424,500	223,838.97	.00	250.00	223,588.97	107,498.04	116,090.93	111,796.00
0069	9,132,600	242,653.17	.00	.00	242,653.17	120,045.45	122,607.72	121,322.00
0070	7,078,400	188,073.10	.00	250.00	187,823.10	90,301.61	97,521.49	93,912.00
0071	9,691,800	257,511.14	.00	.00	257,511.14	123,812.80	133,698.34	128,758.00
0072	8,018,300	213,046.22	.00	250.00	212,796.22	102,183.84	110,612.38	106,400.00
0073	7,538,800	200,305.91	.00	.00	200,305.91	96,308.23	103,997.68	100,152.00
0074	8,882,300	236,002.71	.00	.00	236,002.71	113,471.44	122,531.27	118,002.00
0075	7,315,600	194,375.49	.00	.00	194,375.49	93,456.85	100,918.64	97,190.00
0076	7,471,200	198,509.81	.00	250.00	198,259.81	95,319.62	102,940.19	99,134.00
0077	7,605,600	202,080.77	.00	250.00	201,830.77	97,036.58	104,794.19	100,914.00
0078	7,847,700	208,513.39	.00	250.00	208,263.39	100,129.41	108,133.98	104,132.00
0079	9,481,900	251,934.07	.00	250.00	251,684.07	121,006.33	130,677.74	125,842.00
0080	7,344,100	195,132.74	.00	.00	195,132.74	94,072.59	101,060.15	97,566.00
0081	7,626,600	202,638.77	.00	500.00	202,138.77	97,179.88	104,958.89	101,070.00
0082	7,025,200	186,659.59	.00	250.00	186,409.59	89,622.00	96,787.59	93,204.00
0083	7,670,900	203,815.82	.00	250.00	203,565.82	97,870.81	105,695.01	101,782.00
0084	7,929,900	210,697.44	.00	.00	210,697.44	101,304.53	109,392.91	105,348.00
0085	8,019,200	213,070.15	.00	.00	213,070.15	102,445.34	110,624.81	106,536.00
0086	8,028,600	213,319.91	.00	.00	213,319.91	102,565.41	110,754.50	106,658.00
0087	7,423,100	197,231.77	.00	.00	197,231.77	94,705.16	102,526.61	98,618.00
0088	8,374,900	222,521.11	.00	250.00	222,271.11	106,864.39	115,406.72	111,136.00
0089	7,193,300	191,125.97	.00	250.00	190,875.97	91,769.45	99,106.52	95,438.00
0090	6,319,500	167,909.12	.00	500.00	167,409.12	80,481.66	86,927.46	83,704.00
0091	6,290,900	167,149.23	.00	.00	167,149.23	80,366.29	86,782.94	83,576.00
0092	6,764,400	179,730.11	.00	250.00	179,480.11	86,046.44	93,433.67	89,740.00
0093	7,738,000	205,598.67	.00	250.00	205,348.67	98,728.00	106,620.67	102,676.00
0094	6,972,200	185,251.35	.00	250.00	185,001.35	88,944.90	96,056.45	92,500.00
0095	8,108,700	215,448.17	.00	.00	215,448.17	103,588.71	111,859.46	107,722.00
0096	8,073,700	214,518.22	.00	250.00	214,268.22	103,016.57	111,251.65	107,134.00
0097	8,884,600	236,063.82	.00	.00	236,063.82	104,398.61	131,665.21	118,036.00
0098	8,329,100	221,304.18	.00	.00	221,304.18	106,404.30	114,899.88	110,654.00
0099	7,870,600	209,121.85	.00	250.00	208,871.85	100,421.96	108,449.89	104,436.00
0100	13,786,100	366,296.67	.00	.00	366,296.67	176,117.50	190,179.17	183,150.00
0101	7,260,800	192,919.46	.00	250.00	192,669.46	92,631.77	100,037.69	96,334.00
0102	6,176,400	164,106.95	.00	.00	164,106.95	78,903.55	85,203.40	82,054.00
0103	7,869,600	209,095.27	.00	500.00	208,595.27	100,284.21	108,311.06	104,296.00
0104	6,604,100	175,470.96	.00	500.00	174,970.96	84,117.44	90,853.52	87,486.00
0105	6,728,600	178,778.91	.00	.00	178,778.91	86,394.81	92,384.10	89,388.00
0106	6,509,800	172,965.39	.00	250.00	172,715.39	83,037.76	89,677.63	86,358.00
0107	6,981,400	185,495.82	.00	250.00	185,245.82	89,062.44	96,183.38	92,626.00
0108	12,626,000	335,472.83	.00	.00	335,472.83	161,297.21	174,175.62	167,740.00
0109	8,402,000	223,241.15	.00	750.00	222,491.15	106,960.61	115,530.54	111,244.00
0110	7,070,700	187,868.52	.00	.00	187,868.52	90,328.22	97,540.30	93,936.00
0111	8,500,600	225,860.94	.00	500.00	225,360.94	108,345.21	117,015.73	112,682.00
0112	7,113,600	189,008.37	.00	.00	189,008.37	90,876.28	98,132.09	94,500.00
0113	7,582,300	201,461.72	.00	.00	201,461.72	96,863.92	104,597.80	100,732.00
0114	7,042,600	187,121.88	.00	250.00	186,871.88	89,719.28	97,152.60	93,432.00
0115	8,321,200	221,094.29	.00	.00	221,094.29	106,303.38	114,790.91	110,548.00
0116	9,509,800	252,675.39	.00	.00	252,675.39	124,147.50	128,527.89	126,338.00
0117	8,070,100	214,422.57	.00	250.00	214,172.57	102,970.58	111,201.99	107,088.00
0118	7,964,400	211,614.09	.00	250.00	211,364.09	101,495.27	109,868.82	105,680.00
0119	6,450,200	171,381.83	.00	500.00	170,881.83	82,151.35	88,730.48	85,438.00
0120	7,057,000	187,504.49	.00	500.00	187,004.49	90,028.23	96,976.26	93,502.00
0121	7,603,000	202,011.71	.00	250.00	201,761.71	96,878.38	104,883.33	100,880.00
0122	6,649,600	176,679.88	.00	250.00	176,429.88	84,823.69	91,606.19	88,214.00
0123	7,346,600	195,199.18	.00	250.00	194,949.18	93,727.87	101,221.31	97,472.00
0124	6,623,400	175,983.74	.00	500.00	175,483.74	84,363.99	91,119.75	87,740.00
0125	8,142,400	216,343.58	.00	.00	216,343.58	104,019.23	112,324.35	108,166.00
0126	15,400,900	409,201.94	.00	.00	409,201.94	196,746.55	212,455.39	204,600.00
0127	9,111,200	242,084.58	.00	250.00	241,834.58	116,270.63	125,563.95	120,918.00
0128	8,816,600	234,257.06	.00	500.00	233,757.06	112,382.12	121,374.94	116,878.00
0129	8,015,100	212,961.23	.00	500.00	212,461.23	102,062.48	110,398.75	106,234.00
0130	7,829,200	208,021.86	.00	.00	208,021.86	100,018.10	108,003.76	104,012.00

TAXING DISTRICT NO. 25 HASBROUCK HEIGHTS

COUNTY NO. 02 BERGEN

PAGE NO	NET TAXABLE VALUE	TOTAL TAXES (GENERAL)	TOTAL TAXES (SPECIAL)	DEDUCTION AMOUNT	NET AMOUNT OF TAXES	2025 TAXES (1ST HALF)	2025 TAXES (2ND HALF)	2026 TAXES (1ST HALF)
0131	7,633,700	202,827.41	.00	.00	202,827.41	97,395.57	105,431.84	101,412.00
0132	6,782,300	180,205.70	.00	500.00	179,705.70	86,393.93	93,311.77	89,854.00
0133	6,644,700	176,549.70	.00	250.00	176,299.70	84,761.11	91,538.59	88,152.00
0134	8,016,700	213,003.71	.00	.00	213,003.71	102,413.39	110,590.32	106,504.00
0135	6,767,200	179,804.51	.00	.00	179,804.51	86,451.02	93,353.49	89,906.00
0136	7,913,300	210,256.40	.00	250.00	210,006.40	100,967.46	109,038.94	105,002.00
0137	8,876,400	235,845.95	.00	250.00	235,595.95	113,909.79	121,686.16	117,798.00
0138	9,256,600	245,947.88	.00	250.00	245,697.88	118,003.11	127,694.77	122,852.00
0139	8,336,700	221,506.12	.00	.00	221,506.12	106,501.39	115,004.73	110,754.00
0140	26,850,300	713,412.48	.00	.00	713,412.48	343,012.61	370,399.87	356,704.00
0141	17,005,000	451,822.84	.00	.00	451,822.84	217,238.93	234,583.91	225,912.00
0142	16,049,200	426,427.26	.00	250.00	426,177.26	204,778.59	221,398.67	213,090.00
0143	6,453,400	171,466.83	.00	.00	171,466.83	82,442.23	89,024.60	85,734.00
0144	6,479,300	172,155.01	.00	250.00	171,905.01	82,648.10	89,256.91	85,952.00
0145	6,971,900	185,243.40	.00	.00	185,243.40	89,066.08	96,177.32	92,620.00
0146	6,939,400	184,379.88	.00	.00	184,379.88	88,650.88	95,729.00	92,194.00
0147	5,097,700	135,445.90	.00	.00	135,445.90	65,123.16	70,322.74	67,724.00
0148	1,149,900	30,552.85	.00	.00	30,552.85	14,690.02	15,862.83	15,274.00
0149	8,109,200	215,461.43	.00	.00	215,461.43	103,595.08	111,866.35	107,736.00
0150	7,895,700	209,788.75	.00	.00	209,788.75	100,867.64	108,921.11	104,896.00
0151	7,545,800	200,491.91	.00	500.00	199,991.91	96,147.66	103,844.25	99,998.00
0152	7,042,200	187,111.26	.00	500.00	186,611.26	89,592.78	97,018.48	93,308.00
0153	9,615,300	255,478.54	.00	.00	255,478.54	122,835.53	132,643.01	127,740.00
0154	20,453,200	543,441.52	.00	.00	543,441.52	261,289.68	282,151.84	271,718.00
0155	6,441,900	171,161.30	.00	250.00	170,911.30	82,170.31	88,740.99	85,456.00
0156	6,146,300	163,307.19	.00	500.00	162,807.19	78,394.02	84,413.17	81,406.00
0157	6,561,400	174,336.40	.00	250.00	174,086.40	83,696.93	90,389.47	87,044.00
0158	7,244,900	192,497.01	.00	.00	192,497.01	92,553.64	99,943.37	96,252.00
0159	7,312,300	194,287.82	.00	.00	194,287.82	93,164.69	101,123.13	97,140.00
0160	6,650,900	176,714.42	.00	500.00	176,214.42	84,715.29	91,499.13	88,102.00
0161	6,941,900	184,446.28	.00	250.00	184,196.28	88,557.83	95,638.45	92,096.00
0162	6,804,500	180,795.56	.00	.00	180,795.56	86,927.55	93,868.01	90,398.00
0163	6,652,300	176,751.62	.00	500.00	176,251.62	84,733.18	91,518.44	88,126.00
0164	6,403,200	170,133.03	.00	500.00	169,633.03	81,550.93	88,082.10	84,818.00
0165	6,947,500	184,595.07	.00	250.00	184,345.07	88,629.37	95,715.70	92,172.00
0166	7,534,200	200,183.69	.00	.00	200,183.69	96,249.47	103,934.22	100,090.00
0167	7,125,600	189,327.21	.00	.00	189,327.21	91,029.58	98,297.63	94,666.00
0168	7,562,600	200,938.29	.00	500.00	200,438.29	96,237.26	104,201.03	100,220.00
0169	8,559,000	227,412.64	.00	250.00	227,162.64	108,689.96	118,472.68	113,584.00
0170	7,197,300	191,232.25	.00	250.00	190,982.25	96,590.76	94,391.49	95,494.00
0171	7,150,600	189,991.46	.00	.00	189,991.46	91,348.97	98,642.49	94,994.00
0172	11,155,600	296,404.29	.00	250.00	296,154.29	142,387.84	153,766.45	148,078.00
0173	7,989,200	212,273.06	.00	750.00	211,523.06	101,562.09	109,960.97	105,764.00
0174	6,480,700	172,192.21	.00	250.00	171,942.21	79,855.48	92,086.73	85,970.00
0175	6,467,900	171,852.12	.00	750.00	171,102.12	82,252.48	88,849.64	85,552.00
0176	6,050,500	160,761.80	.00	250.00	160,511.80	77,170.19	83,341.61	80,256.00
0177	6,682,100	177,543.41	.00	.00	177,543.41	85,363.90	92,179.51	88,770.00
0178	6,802,700	180,747.73	.00	.00	180,747.73	86,904.54	93,843.19	90,374.00
0179	8,196,600	217,783.66	.00	.00	217,783.66	104,559.59	113,224.07	108,890.00
0180	7,439,900	197,678.13	.00	250.00	197,428.13	94,919.78	102,508.35	98,718.00
0181	13,052,800	346,812.90	.00	250.00	346,562.90	166,624.59	179,938.31	173,280.00
0182	11,497,600	305,491.23	.00	500.00	304,991.23	146,631.90	158,359.33	152,494.00
0183	7,112,400	188,976.48	.00	.00	188,976.48	91,978.78	96,997.70	94,488.00
0184	7,529,200	200,050.85	.00	.00	200,050.85	96,185.58	103,865.27	100,026.00
0185	31,091,800	826,109.14	.00	250.00	825,859.14	397,072.80	428,786.34	412,932.00
0186	8,386,200	222,821.34	.00	.00	222,821.34	107,133.77	115,687.57	111,412.00
0187	11,635,700	309,160.55	.00	.00	309,160.55	148,646.12	160,514.43	154,582.00
0188	6,759,200	179,591.96	.00	250.00	179,341.96	80,678.21	98,663.75	89,672.00
0189	5,638,900	149,825.59	.00	.00	149,825.59	72,036.98	77,788.61	74,914.00
0190	6,610,500	175,640.98	.00	250.00	175,390.98	84,324.20	91,066.78	87,700.00
0191	8,118,100	215,697.92	.00	.00	215,697.92	103,708.77	111,989.15	107,848.00
0192	6,946,100	184,557.90	.00	.00	184,557.90	88,736.49	95,821.41	92,284.00
0193	7,475,500	198,624.04	.00	.00	198,624.04	95,499.59	103,124.45	99,310.00
0194	7,320,800	194,513.64	.00	.00	194,513.64	93,523.26	100,990.38	97,258.00
0195	8,252,100	219,258.33	.00	.00	219,258.33	105,295.63	113,962.70	109,630.00

TAXING DISTRICT NO. 25 HASBROUCK HEIGHTS

COUNTY NO. 02 BERGEN

PAGE NO	NET TAXABLE VALUE	TOTAL TAXES (GENERAL)	TOTAL TAXES (SPECIAL)	DEDUCTION AMOUNT	NET AMOUNT OF TAXES	2025 TAXES (1ST HALF)	2025 TAXES (2ND HALF)	2026 TAXES (1ST HALF)
0196	7,472,400	198,541.69	.00	.00	198,541.69	95,459.96	103,081.73	99,268.00
0197	9,079,500	241,242.32	.00	250.00	240,992.32	115,865.65	125,126.67	120,496.00
0198	7,326,900	194,675.74	.00	.00	194,675.74	93,601.20	101,074.54	97,336.00
0199	6,040,200	160,488.12	.00	.00	160,488.12	77,038.59	83,449.53	80,244.00
0200	7,567,200	201,060.50	.00	500.00	200,560.50	96,421.04	104,139.46	100,280.00
0201	6,072,800	161,354.29	.00	250.00	161,104.29	77,455.07	83,649.22	80,552.00
0202	8,437,300	224,179.06	.00	.00	224,179.06	107,786.55	116,392.51	112,092.00
0203	6,020,800	159,972.67	.00	250.00	159,722.67	82,525.67	77,197.00	79,866.00
0204	16,606,500	441,234.72	.00	250.00	440,984.72	212,023.09	228,961.63	220,492.00
0205	7,330,600	194,774.05	.00	250.00	194,524.05	93,523.47	101,000.58	97,260.00
0206	10,900,100	289,615.68	.00	.00	289,615.68	139,248.84	150,366.84	144,812.00
0207	25,761,800	684,491.02	.00	250.00	684,241.02	328,982.04	355,258.98	342,124.00
0208	9,526,200	253,111.14	.00	.00	253,111.14	121,697.25	131,413.89	126,556.00
0209	11,382,000	302,419.74	.00	.00	302,419.74	145,405.10	157,014.64	151,212.00
0210	38,042,200	1,010,781.27	.00	.00	1,010,781.27	485,989.15	524,792.12	505,390.00
0211	9,792,800	260,194.68	.00	500.00	259,694.68	124,853.07	134,841.61	129,850.00
0212	5,970,200	158,628.20	.00	.00	158,628.20	76,039.60	82,588.60	79,314.00
0213	32,108,800	853,130.82	.00	250.00	852,880.82	428,311.49	424,569.33	426,438.00
0214	31,329,900	832,435.45	.00	250.00	832,185.45	400,114.50	432,070.95	416,090.00
0215	63,483,800	1,686,764.58	.00	.00	1,686,764.58	826,136.29	860,628.29	843,382.00
0216	6,646,900	176,608.12	.00	250.00	176,358.12	84,789.19	91,568.93	88,180.00
0217	7,017,900	186,465.60	.00	.00	186,465.60	89,653.71	96,811.89	93,230.00
0218	6,480,500	172,186.89	.00	.00	172,186.89	82,788.45	89,398.44	86,094.00
0219	6,162,800	163,745.60	.00	500.00	163,245.60	78,479.82	84,765.78	81,624.00
0220	6,748,100	179,297.02	.00	500.00	178,797.02	85,957.04	92,839.98	89,402.00
0221	7,802,000	207,299.15	.00	.00	207,299.15	99,670.61	107,628.54	103,650.00
0222	6,918,300	183,819.23	.00	.00	183,819.23	88,381.33	95,437.90	91,906.00
0223	7,423,300	197,237.07	.00	250.00	196,987.07	94,951.72	102,035.35	98,496.00
0224	4,537,600	120,564.04	.00	750.00	119,814.04	57,592.88	62,221.16	59,906.00
0225	7,755,800	206,071.60	.00	500.00	205,571.60	98,830.40	106,741.20	102,786.00
0226	7,445,300	197,821.63	.00	.00	197,821.63	95,113.75	102,707.88	98,914.00
0227	8,622,000	229,086.53	.00	500.00	228,586.53	109,896.10	118,690.43	114,294.00
0228	9,981,000	265,195.16	.00	.00	265,195.16	127,507.32	137,687.84	132,596.00
0229	7,904,500	210,022.58	.00	250.00	209,772.58	100,730.04	109,042.54	104,886.00
0230	6,813,200	181,026.73	.00	250.00	180,776.73	86,913.71	93,863.02	90,390.00
0231	5,501,000	146,161.58	.00	.00	146,161.58	70,275.32	75,886.26	73,082.00
0232	6,970,800	185,214.16	.00	250.00	184,964.16	88,927.03	96,037.13	92,482.00
0233	7,003,500	186,083.01	.00	.00	186,083.01	89,613.77	96,613.24	93,040.00
0234	6,839,300	181,720.21	.00	.00	181,720.21	87,372.11	94,348.10	90,862.00
0235	7,711,800	204,902.56	.00	.00	204,902.56	98,518.29	106,384.27	102,448.00
0236	6,968,700	185,158.38	.00	.00	185,158.38	89,025.19	96,133.19	92,580.00
0237	4,692,000	124,666.47	.00	.00	124,666.47	59,940.34	64,726.13	62,334.00
0238	6,866,300	182,437.59	.00	.00	182,437.59	87,717.04	94,720.55	91,220.00
0239	5,196,900	138,081.63	.00	250.00	137,831.63	66,265.43	71,566.20	68,916.00
0240	6,469,700	171,899.94	.00	250.00	171,649.94	82,525.48	89,124.46	85,828.00
0241	41,299,600	1,097,330.37	.00	.00	1,097,330.37	553,535.67	543,794.70	548,660.00
0242	5,037,300	133,841.06	.00	250.00	133,591.06	64,226.56	69,364.50	66,798.00
0243	4,370,900	116,134.81	.00	.00	116,134.81	55,838.29	60,296.52	58,068.00
0244	3,993,300	106,102.00	.00	250.00	105,852.00	50,889.47	54,962.53	52,922.00
0245	6,668,300	177,176.74	.00	.00	177,176.74	85,187.58	91,989.16	88,588.00
0246	5,712,100	151,770.51	.00	250.00	151,520.51	72,847.13	78,673.38	75,760.00
0247	6,327,900	168,132.31	.00	.00	168,132.31	80,838.97	87,293.34	84,068.00
0248	11,688,400	310,560.80	.00	.00	310,560.80	149,319.36	161,241.44	155,276.00
0249	7,376,000	195,980.32	.00	.00	195,980.32	94,228.44	101,751.88	97,988.00
0250	15,363,600	408,210.84	.00	500.00	407,710.84	196,020.03	211,690.81	203,852.00
0251	6,401,400	170,085.19	.00	.00	170,085.19	87,480.88	82,604.31	85,046.00
0252	13,055,300	346,879.34	.00	250.00	346,629.34	168,184.42	178,444.92	173,316.00
0253	13,073,200	347,354.94	.00	.00	347,354.94	169,010.77	178,344.17	173,676.00
0254	5,790,900	153,864.22	.00	.00	153,864.22	73,988.80	79,885.42	76,934.00
0255	6,775,500	180,025.05	.00	750.00	179,275.05	86,182.06	93,092.99	89,636.00
0256	6,717,400	178,481.32	.00	250.00	178,231.32	85,564.85	92,666.47	89,114.00
0257	6,098,300	162,031.84	.00	.00	162,031.84	77,905.83	84,126.01	81,012.00
0258	6,610,500	175,640.98	.00	.00	175,640.98	84,449.19	91,191.79	87,822.00
0259	7,662,200	203,334.67	.00	250.00	203,084.67	99,987.61	103,347.06	101,664.00
0260	6,685,200	177,625.77	.00	.00	177,625.77	85,390.70	92,235.07	88,812.00

TAXING DISTRICT NO. 25 HASBROUCK HEIGHTS

COUNTY NO. 02 BERGEN

PAGE NO	NET TAXABLE VALUE	TOTAL TAXES (GENERAL)	TOTAL TAXES (SPECIAL)	DEDUCTION AMOUNT	NET AMOUNT OF TAXES	2025 TAXES (1ST HALF)	2025 TAXES (2ND HALF)	2026 TAXES (1ST HALF)
0261	6,854,700	182,129.39	.00	.00	182,129.39	87,419.36	94,710.03	91,060.00
0262	7,252,700	192,704.26	.00	.00	192,704.26	92,653.30	100,050.96	96,352.00
0263	6,400,100	170,050.66	.00	.00	170,050.66	81,761.33	88,289.33	85,024.00
0264	5,832,800	154,977.51	.00	.00	154,977.51	74,514.06	80,463.45	77,490.00
0265	6,187,000	164,388.58	.00	.00	164,388.58	74,086.11	90,302.47	82,194.00
0266	5,769,000	153,282.33	.00	.00	153,282.33	73,574.03	79,708.30	76,636.00
0267	4,491,700	119,344.48	.00	500.00	118,844.48	57,131.52	61,712.96	59,422.00
0268	3,958,900	105,187.99	.00	.00	105,187.99	50,575.00	54,612.99	52,596.00
**DIST TOTAL	2,266,726,300	60,226,919.41	.00	46,750.00	60,180,169.41	29,010,935.16	31,169,234.25	30,090,106.00

TAXING DISTRICT NO. 25 HASBROUCK HEIGHTS

COUNTY NO. 02 BERGEN

PAGE NO	NET TAXABLE VALUE	TOTAL TAXES (GENERAL)	TOTAL TAXES (SPECIAL)	DEDUCTION AMOUNT	NET AMOUNT OF TAXES	2025 TAXES (1ST HALF)	2025 TAXES (2ND HALF)	2026 TAXES (1ST HALF)
0001	1,122,860	29,834.39	.00	.00	29,834.39	16,136.32	13,698.07	14,918.00
**DIST TOTAL	1,122,860	29,834.39	.00	.00	29,834.39	16,136.32	13,698.07	14,918.00

TAXING DISTRICT NO. 25 HASBROUCK HEIGHTS

COUNTY NO. 02 BERGEN

NAME OF OWNER ADDITIONAL OWNERS	PAGE NO.	BLOCK NO.	LOT NO.	LOT QUALIF.	ACCOUNT NO.	DEED BOOK PAGE	CLASS	PROPERTY LOCATION
#47 INDUSTRIAL AVE, LLC	0210	131	1		292000	08788 00903	4B	N/S INDUSTRIAL AVE
#47 INDUSTRIAL AVE, LLC	0210	131	5		292100	08788 00903	4B	47 INDUSTRIAL AVE
#47 INDUSTRIAL AVE, LLC	0210	131	9		292200	08788 00903	1	N/S INDUSTRIAL AVE
A & F 2 ASSOCIATES LLC	0069	28	48.01		093700	03858 01902	4A	249 BOULEVARD
A T&F ASSOCIATES LLC	0193	108.01	60		267100	03858 01268	2	432 KIPP AVE
AAN, SAMIR M	0128	56	22		176100	08566 00249	2	26 BURTON AVE
ABDELFATTAH, AMIR	0265	198	35		370400	04713 01587	2	234 COOLIDGE AVE
ABDELFATTAH, RAMY M	0229	154	36		320900	02306 02467	2	473 COLLINS AVE
ABDELKADER, KHALED	0047	20	5		064200	05076 01612	2	147 SPRINGFIELD AVE
ABDELMAGED, AHMED	0029	11	16.03		038700	09634 00213	2	2 KIPP AVE
ABDELMALAK,BECHOY&IBRAHIM, AMANDA	0037	14	69		049600	03462 01193	2	66 MADISON AVE
ABDELWAHAB, ADEL S (ETAL)	0201	121	26		279500	01442 00922	2	418 OTTAWA AVE
ABDULLAH, MUHAMMAD & SAIMA	0112	47	24		154100	03035 02292	2	222 CENTRAL AVE
ABRAHAM,K.VARKEY & HONORE	0130	58	1		178700		2	171 TERRACE AVE
ABRAMO, CATHERINE & TINDARO	0131	59	17		181300	04908 01390	2	307 WALTER AVE
ABRENICA, CHRISTOPHER L & GLENDA	0162	81	57		225400	01162 00039	2	240 OTTAWA AVE
ABREU FAJARDO, KATHERINE C ETALS	0247	174	11		364100	05278 00634	2	525 TERRACE AVE
ABROMOWICZ, JASON ETAL	0101	42	54		139900	02577 00682	2	270 HAMILTON AVE
ABROMOWICZ, RICHARD S & CHRISTINE L	0152	76	48		211800	02702 02323	2	124 WILLIAMS AVE
ABUEG, FLORENTINO ETAL	0235	160	37		329700	03783 00893	2	483 PROSPECT ST
ACE PROPERTIES LLC	0141	67	4		194700	02182 00253	4A	50 TERRACE AVE
ACEVEDO JR, JEFFREY & ANALIESE	0233	158	10		326000	03037 00210	2	255 LONGWORTH AVE
ACEVEDO, LUIS A & JANET	0036	14	34		048000	03715 00348	2	1 CENTRAL AVE
ACEVEDO, LUIS SEBASTIAN MORALES ETS	0247	174	23		346600	05331 01847	2	537 TERRACE AVE
ACKATTUPATHIL, TOMY A & SINDHU	0218	146	22		304300	09193 00140	2	15 LASALLE AVE
ACOSTA, SAILLY	0201	121	30			08723 00621	2	424 OTTAWA AVE
ACTON (ETAL), KATHLEEN	0029	11	16.01		038500	01083 01880	2	10 KIPP AVE
ADAMKIEWICZ, EUGENE R & E	0065	27	36		088800		2	128 OAK GROVE AVE
ADAMKIEWICZ, MATTHEW M. & MARIA E.	0195	112	8		270000	07830 00550	2	424 WASHINGTON PL
ADAMS, JOEL B & KATHLEEN	0058	24	49		078800	04577 00012	2	126 WALTER AVE
ADDULA, SHARATH	0149	75	1.01		206400	04048 01391	2	168 LAWRENCE AVE
ADHIKARI, PARASH	0213	134.01	25		296600	05257 00847	2	225 COOLIDGE AVE
ADPP ENTERPRISES INC	0209	127.03	1		291600	08698 00883	4A	404 ROUTE 17
ADUSUMILLI, SRIDHAR V & REKHA	0028	10	46.13			02239 00202	2	6 FRANKLIN AVE
AFANADOR, JOHE & VIRGENMINA S.	0215	135.03	12.05		299800	09197 00333	2	544 TERRACE AVE
AFFORTUNATO, JEFFREY & LISA	0052	22	37		071500	02424 02462	2	104 RAYMOND AKA 40 OAK GR
AGAPINAN (ETAL), AUGUSTUS C	0010	4.01	10		012700	09187 00277	2	51 COLUMBUS AVE
AGOSTINO, RUDOLPH & ANNETTE	0202	123	22.02		281600		2	108 PROSPECT ST
AGRAMONTE, GERALDO & CIRIA, MARIA P	0023	8	37		030500	04951 01172	2	60 WALTER AVE
AGSAWAY, ARNOLD & ESTANISLAO MERRY	0059	25	23		081000	02872 00254	2	127 WALTER AVE
AGUILAR, JR. JOSE T. & MERLITA	0035	14	1		046300	08379 00605	2	71 CENTRAL AVE
AGUILING, MARIA LOUISE ESTRELLITA P	0048	20	36		065400	04658 00991	2	112 PASSAIC AVE
AGUIRRE, JUAN	0161	81	37		224400	09123 00729	2	358 BOULEVARD
AHMAD, AOBOOL	0070	29	20		096000	03359 01391	2	106 WASHINGTON PL
AHMAN, DONNA	0198	118	28		273800	08248 00950	2	420 LA SALLE AVE
AHMED, FEROZ & HALEEMA NASREEN	0236	161	24.01		331400	08565 00019	2	508 PROSPECT ST
AHMED, SALLY	0018	6.03	12		023900	05430 00031	2	49 WOODSIDE AVE
AHMED, ZAIRAH F	0267	199	52		373100	03387 02257	2	225 PASADENA AVE
AHN, HYUNJUN & OH, HYEON JEONG	0141	66.01	12.04	C0012		04607 00063	2	10 TERRACE AVE UNIT 12
AIELLO, ANNA	0207	125.03	34.05		286900	01978 01438	2	168 HASBROUCK AVE
AIRPORT/INDUSTRIAL AVE ASSOC.LP%VAP	0211	132.01	5.05		293200	08303 00379	4B	117 INDUSTRIAL AVE
AITKEN, MICHAEL & KATHLEEN ETAL	0251	180	1		351500	03875 00993	2	136 OLDFIELD AVE
AKGUL, AYTAC & OZKAN, KUBRA	0143	73	17		198600	05429 00289	2	43 FRANKLIN AVE
AKHTARSHENAS, JANET & MANOOCHER	0125	54	1		172500		2	93 TERRACE AVE
ALAMINOS, ALEX M	0175	88	1		243700	01426 01200	2	353 TERRACE AVE
ALARCON, JOHAN	0092	38	51		126500	02481 00563	2	230 HENRY ST
ALARCON, GLORIA&ALEJANDRA ETAL	0248	175	6		346800	02999 01076	2	411 HENRY ST
ALBA 361 LLC	0200	120.02	66		278000	04415 01583	4A	361 ROUTE 17
ALBANESE, MATTHEW (ETAL)	0160	81	5		222800	01692 01750	2	261 LA SALLE AVE
ALBONICO, DARRYL J & SHARON	0144	73	39		199700	05465 01491	2	14-16 JEFFERSON AVE
ALBUNIA, FRANK M & DANETTE	0032	12	45		042800	04158 01555	2	56 WASHINGTON PL
ALBUNIA, MARK & MOLLIE	0148	74.02	14		205700	04725 00010	1	166 LINCOLN AVE
ALBUNIA, MARK A & MOLLIE C	0148	74.02	13		205600	03451 01309	1	162 LINCOLN AVE
ALCAIDE, STEVEN & NASYA	0094	39	37		129100	02373 02035	2	140 BOULEVARD
ALCENAT, LAMONT & GWENDYLON	0090	37	49		123200	01566 01797	2	218 PASSAIC AVE
ALHAJ, AHMAD & LINA	0230	156	4			00758 01497	2	465 TERRACE AVE
ALI, SHEHZAD & SARWAT	0227	152	23		318400	01692 00075	2	454 COLLINS AVE
ALIANO, R. A.%MADELINE AMBROSINO	0169	84	70		235700		2	270 LAWRENCE AVE

TAXING DISTRICT NO. 25 HASBROUCK HEIGHTS

COUNTY NO. 02 BERGEN

NAME OF OWNER ADDITIONAL OWNERS	PAGE NO.	BLOCK NO.	LOT NO.	LOT QUALIF.	ACCOUNT NO.	DEED BOOK	DEED PAGE	PROPERTY CLASS	PROPERTY LOCATION
ALLAN, SAMI	0213	134.01	22		296300	08176	00419	2	237 COOLIDGE AVE
ALLEN & ALLEN INSURANCE AGENCY	0105	44	19.03		145050			2	204 JEFFERSON AVE
ALLEN, PETER H & JEFFREY A	0105	44	19.01		144900	00635	00326	4A	228 BOULEVARD
ALOJADO, LOUIS & BONIELLO, LAUREN	0240	164	13		335600	02024	00308	2	56 GARRISON AVE
ALONSO, ALEJANDRO E (ETAL)	0069	29	8		094800	01764	00802	2	143 KIPP AVE
ALONSO, CAROL E	0058	24	47		078700	01784	01122	2	122 WALTER AVE
ALONZO, JEROME & HELENE GRACE	0170	85	11		036300	05161	00974	2	251 LAWRENCE AVE
ALOSCO, ANTONIO & PASQUALINA	0087	36	49		119900			2	220 SPRINGFIELD AVE
ALTAMURA, MARIE (LE) FRANK ETAL	0249	176	10		348800	02341	00774	2	137 BURR PL
ALTAMURA, NICOLA & GRAZIA	0034	13	43		044900	08481	00637	2	14 CENTRAL AVE
ALTENKIRCH, ALLEN J	0096	40	39		132500	09104	00038	2	214 DIVISION AVE
ALTMARE, SALVATORE A & E	0059	25	25		081100			15F	123 WALTER AVE
ALVAREZ, ALEJANDRO & MARYEELE	0037	14	53		048800	05045	01195	2	34 MADISON AVE
ALVAREZ, BLANCA R	0227	152	15		318000	08389	00051	2	243 WILLIAMS AVE
ALVAREZ, LUIS & MARITZA	0050	21	46		068600	08851	00328	2	126 HENRY ST
ALVIS, ETNI	0155	77.04	20		215400	02993	02270	2	19 MAC ARTHUR AVE
AMATO, DIANE	0087	36	55		120200	05366	00198	2	232 SPRINGFIELD AVE
AMEN(ETAL), ANGELO JOSEPH	0192	108.01	56		266700	09541	00439	2	456 KIPP AVE
AMENDOLA, MICHAEL	0219	146	50		305500	08246	00971	2	54 OTTAWA AVE
AMERIO, JAMES R & ALEXANDRA M	0132	59	24		181800	09482	00001	2	314 HAMILTON AVE
AMIN, ASHISH	0179	92	3		248600	00969	01361	2	425 TERRACE AVE
AMIN, GAUTAM P. & ALKA G.	0203	123	29.01		281700			2	421 OTTAWA AVE
AMODEO, SUSANNE	0060	25	55		082700	02501	01280	2	146 HAMILTON AVE
AMODIO, RONALD G	0166	83	20		230600	08370	00993	2	232 BELL AVE
AMORES, GEORGE & ELKE ACEVEDO-	0072	30	15		099000	03044	01472	2	115 WASHINGTON PL
AMORESANO GUY V & ROSE ANN	0052	22	15		070400			2	141 HENRY ST.
ANAND,SANDEEP&GUPTA,SARIKA KUMARI	0180	93	17		250400	03680	00896	2	450-454 BURTON AVE
ANDA, MARIO & CHEN, MEI	0268	201	7		375700	02292	02018	2	121 BALDWIN AVE
ANDERSEN, ERIC R & BRENDA	0169	84	52		234800	09236	00266	2	234 LAWRENCE AVE
ANDERSON POLIMEDA, REBECCA A ETAL	0059	25	19		080800	02426	01083	2	135 WALTER AVE
ANDERSON, AGNES (ETALS)	0261	196	1		365400	01503	00119	2	278 BALDWIN AVE
ANDERSON, ROBERT & RUTH	0250	176	25		350100			2	153 BURR PL
ANDERSON, STEVEN & MARY	0085	35	63		117300	08145	00925	2	252 COLUMBUS AVE
ANDERSON,CHARLES J.JR. &ESTERINA A.	0044	17	49		058700	07793	00102	2	134 CLEVELAND AVE
ANDERSON,ZACHARY C	0109	45	51		149800	03654	01198	2	258 KIPP AVE
ANDIA, EDITH	0079	33	3			03369	02383	2	260 HARRISON AVE
ANDIA, EDITH	0129	57	19		177700	05058	01385	2	307 RAYMOND ST
ANDIA, LUIS & MARITZA C	0109	45	56		150100	00557	01077	2	145 BURTON AVE
ANDRADE, ANTONIO & NADIR	0237	161	43		178110	02186	02129	2	471 HASBROUCK AVE
ANDRADE, MARIELLA (NUNEZ)	0019	6.03	27		025700	00727	00501	2	3 PASSAIC AVE
ANDRADES, FELIX & MARIA	0238	163	19		027613	09058	00351	2	42 HASBROUCK AVE
ANDREATOS, OURANIA	0140	66.01	4		192300	02266	00256	2	12 MAIN ST
ANDREWS,GEORGE&LAZZARO,GABRIELLE M	0118	50	37		163600	02612	00515	2	303 ROOSEVELT AVE
ANDRIOLA, ROBERT A. & JOSEFINA	0204	125.01	4		284100			2	135 PROSPECT ST
ANDROSIGLIO, ROBERT & JESSICA	0123	52	44		170300	02388	00160	2	328 COLUMBUS AVE
ANGELES, NANCY G	0079	32	47		108100	00276	02051	2	190 LA SALLE AVE
ANGELES, VIRGILIO & JULIETA	0176	89	5		245200	00134	02326	2	315 OTTAWA AVE
ANGIONE, FRANCES	0127	55	42					2	332 HENRY ST
ANGULO, CRISTOBAL JOSE ETAL	0232	157	20.01		324700	03465	00207	2	202 MYERS AVE
ANNESE,MAURO & SARAH	0197	115	17		272400			2	20 ALGER AVE
ANNICHIAIRICO, JAMES & ANGELISA	0165	82	66		229400	08149	00286	2	262 PATERSON AVE
ANTINORA, SANTO & ANGELA ETALS	0053	22	53		072300	04714	00586	2	134 RAYMOND ST
ANTINORI, ANTHONY M	0027	10	46.02		036300	01756	01499	2	26 FRANKLIN AVE
ANTONICO,CLEMENTINA (LE) & AUGUST	0171	85	61		238700	08786	00243	2	250 WILLIAMS AVE
ANTONIOTTI, JAMES J TRSTE	0035	14	7		046600	05137	00562	2	57 CENTRAL AVE
ANTUNEZ, WILLIAM & MARIA E.	0232	157	32		325300	08645	00215	2	226 MYERS AVE
APONTE, GUSTAVO	0177	90	1.01		245900	08589	00899	2	324 BELL AVE
APPS, NIGEL & JENNIFER	0059	25	15.02			02561	00641	2	137 WALTER AVE
APRUZZESE, JOSEPH & DEANA	0230	156	6		322700	02055	01965	2	315 STANLEY AVE
ARAIN, JAWAID S. & SEEMA J.	0236	161	24		331400	08253	00337	2	504 PROSPECT ST
ARCE, JOSE	0251	180	2		351600	04788	01249	2	132 OLDFIELD AVE
ARCHIBALD, ROGER & GRISHA	0159	80	23		221100	02532	01498	2	205 LINCOLN AVE
ARDIZZONE,RICHARD & IRENE O.	0082	34	15		112200			2	237 HARRISON AVE
ARENA, SALVATORE & R. JOSEPHINE	0177	90	24		247200	00298	02217	2	323 PATERSON AVE
ARENA, STEPHANIE & PELLI, VINCENT	0056	24	9		076900	05236	00759	2	153 DIVISION AVE
ARGANA, ROY A & IRIZ	0266	199	18		371600	01768	01803	2	234 BALDWIN AVE
ARIAS, EDWARD E RODRIGUEZ	0196	114	20		271300	04973	00777	2	410 MADISON AVE
ARIAS, MILDRED	0049	20	42		065700	08562	00555	2	124 PASSAIC AVE

TAXING DISTRICT NO. 25 HASBROUCK HEIGHTS

COUNTY NO. 02 BERGEN

NAME OF OWNER ADDITIONAL OWNERS	PAGE NO.	BLOCK NO.	LOT NO.	LOT QUALIF.	ACCOUNT NO.	DEED BOOK	DEED PAGE	CLASS	PROPERTY LOCATION
ARMELI, JOSEPH & JESSICA	0001	1.01	70		000900	04242	01939	2	57 ROOSEVELT AVE
ARMONAITIS, GEORGE P & FAITH	0258	188	17		361500	08106	00709	2	191 OLDFIELD AVE
ARMOREDA, JONEIL C & CHRISTINA ANNE	0163	82	9		226600	04332	00960	2	253 OTTAWA AVE
ARMPRIESTER JR, JAMES M & BRENDA C	0068	28	37			02652	01586	2	130 KIPP AVE
ARNONE, D & CORBISIERO, N & TENCZA, D	0118	50	15		162600	04801	00719	2	336 HARRISON AVE
ARO, DANY & BISHOP, MICHELLE	0057	24	43		078500	03215	00885	2	112 WALTER AVE
ARPAIO, JOSEPH & ROSANNA	0145	74.01	4		201500	02900	02123	2	108 ROOSEVELT AVE
ARRABITO, ROBERT	0237	161	40		331770	09345	00272	2	477 HASBROUCK AVE
ARROYO, BITALINA & LUIS	0246	172	43		344500	03978	00251	2	533 BURTON AVE
ARTHUR, DELOVE JEREMY	0213	134.01	26		296700	05477	01589	2	221 COOLIDGE AVE
ARTINIAN, ARAM & ALEXANDRIA	0131	58	37		180400	03167	02112	2	177 TERRACE AVE
ARTUSO, PHILIP L. & MAUREEN L.	0216	144	5		301500	07942	00780	2	9 AUSTIN PL
ARVIDSON, WILLIAM & ASHLEY	0137	64	13		189400	05229	00942	2	202 BURTON AVE
ASMUS, OLIVER M & GIOVANNA	0014	5	85.01		018500	03294	01800	2	101 WOOD ST
ASSOC FOR RETARDED CITIZENS B/P CTY	0112	47	28		154400			15F	238 CENTRAL AVE
ASTFALK, MAXIMUM M	0236	161	16		330900	05206	00212	2	488 PROSPECT ST
AT&T MOBILITY ATT. PROP TAX TEAM	0097	41	1					4A	57 BURTON AVE
ATHANASATOS(ETAL), NICHOLAS	0002	1.01	82.02	X	001400	01083	01915	2	81 ROOSEVELT AVE
ATOOT, ABDEL & AMANI	0252	181	13		353300	08929	00018	2	124 FIELD AVE
AUGUSTINE, JAUQUELINE & LEACH, RICHARD	0004	1.03	3		004300			1	14 LINCOLN AVE
AUGUSTYNOWICZ, JAN & PETRYNA, MARTA	0125	53	37		172100	05281	01162	2	328 SPRINGFIELD AVE
AURIEMMA, JOHN & KATHLEEN	0174	87	54		212900	08042	00637	2	340 ROOSEVELT AVE
AURIGEMMA, GREGORY & ALLISON	0060	25	39		081700	08611	00490	2	104 HAMILTON AVE
AVELLA, KAREN	0035	14	17		047100	08394	00498	2	37 CENTRAL AVE
AVILES, GILBERT & ISABEL	0213	134.01	24		296500	03091	01152	2	229 COOLIDGE AVE
AVOLETTA, VINCENT J & NORAH MARIE	0216	145	34		302100	03025	00793	2	10 LA SALLE AVE
AXHAMI, ELTON	0229	154	18		320200	05271	00172	4A	460 BOULEVARD
AXHAMI, ELTON	0246	173.02	17.01			04077	00731	2	496 BURTON AVE
AXHAMI, ELTON	0246	173.02	17.02		345300	04077	00731	1	496 BURTON AVE
AXHAMI, ELTON & STEPHANI	0246	173.02	18		345400	04077	00745	1	W/S ROUTE 46
AYDELOTT, JASON D & YOSHIDA, MINUE	0209	127.01	9			03359	01728	2	144 HASBROUCK AVE
AYDIN, ANDY	0148	74.02	16		205900	05031	00989	1	174 LINCOLN AVE
AYOUB, TONY & DULCE	0175	88	12		244100	08200	00111	2	307 LA SALLE AVE
AYUBI, MICHAEL & BIANCA	0082	34	31		113000	03256	01102	2	205 HARRISON AVE
AYUBI, MOHAMMED KARIM & MELANIA	0247	174	21		346500			2	541 TERRACE AVE
AYVAS, ANTON & IRENE	0103	43	19.01		141400			4A	210 BOULEVARD
AYVAS, ANTON & IRENE	0103	43	20		141600			4A	214 BOULEVARD
AZER, OSAMA Z	0014	5	79		018300	08375	00245	2	70 PASSAIC AVE
AZZALINA, DEBRA	0220	147	30		307100	00202	01700	2	9 OTTAWA AVE
BABIC, MARIO & DALIBORKA	0170	85	21		236800	00922	01008	2	231 LAWRENCE AVE
BACULIO, MARLON O & RIZABELLE R	0254	185	2		355500	08920	00263	2	527 HENRY ST
BADAMCHI, SHADI	0026	10	15		034700	01757	00922	2	45 HAMILTON AVE
BAEZ, RUDY & ARROYO, S.	0011	4.01	59		014100	00373	01644	2	26 SPRINGFIELD AVE
BAHOUTH, ALEX E & WEDAD	0062	26	29		085500			2	138 FRANKLIN AVE
BAID, PUNITA & VIJAY	0199	120.01	36		276900	03538	00310	2	441 LA SALLE AVE
BAIK, MOONKI & YOUNG SUN	0180	93	20		250500			2	308 STANLEY AVE
BAJRAKTARI, AURTUR	0220	147	32		307200	02525	01471	2	5 OTTAWA AVE
BAJRAKTARI, KLIFF	0217	146	1		303300	00082	00111	2	211 WOODSIDE AVE
BAKER (TRUSTEE), BERNICE ANN	0102	43	10		140400	09554	00163	2	233 HAMILTON AVE
BAKER (TRUSTEE), BERNICE ANN	0102	43	11		140500	09554	00163	2	227 HAMILTON AVE
BAKER SATTERLEE LLC	0140	66.01	1		192100	02765	02438	2	37 LINCOLN ST
BAKER, ALAN F & LAURA	0093	39	14		128000	08395	00378	2	245 HENRY ST
BAKER, DOROTHY	0191	107	66		263700	04631	01405	2	458 JEFFERSON AVE
BAKER, MADELENE U	0175	87	68		243500	05152	01801	1	15 TERRACE AVE
BAKER, MADELENE U	0175	87	70		243600	05159	00438	2	19 TERRACE AVE
BAKER, RICHARD & ANDREA	0249	176	4		348500	08502	00557	2	142 BERKSHIRE RD
BAKER, RICHARD A & CANDACE R	0071	29	34		097400	01514	00042	2	162 WASHINGTON PL
BALAKRISHNAN, GAUTHAM & KUNTAL	0069	29	4		094400	04289	01646	2	157 KIPP AVE
BALAR, GHANSHYAM & BHARVI G	0014	6.01	11		019000	03062	01805	2	54 RAYMOND ST
BALAR, TUSHAR & RONAK	0254	185	10		356300	04901	00630	2	168 OLDFIELD AVE
BALATBAT, MARIA-EILEEN C	0252	181	25.01		353400	01121	02013	2	120 FIELD AVE
BALCER, KEVIN & DAWN S KINSLEY	0074	31	5		101700	08114	00001	2	155 CENTRAL AVE
BALRAM, ISHRI & AMELIA PAWAROO-	0247	175	1.02		346700	03913	01426	2	138 TERRACE AVE
BALSAMO, ANTHONY & LOUISE	0160	81	7		222900			2	259 LA SALLE AVE
BALTAZAR, CYNTHIA & JOSE H III	0200	121	7		278600	04519	01831	2	421 LA SALLE AVE
BALTAZAR, REXELL & MANIO, M	0264	198	32		370100	00770	01938	2	222 COOLIDGE AVE
BANCEA, ANDREI M	0151	75	60		209100	04030	01659	2	149 BELL AVE
BANERJEE, ARITRI & PAUL, BISWADEEP	0076	31	25		103700	05317	01585	2	126 MADISON AVE

TAXING DISTRICT NO. 25 HASBROUCK HEIGHTS

COUNTY NO. 02 BERGEN

NAME OF OWNER ADDITIONAL OWNERS	PAGE NO.	BLOCK NO.	LOT NO.	LOT QUALIF.	ACCOUNT NO.	DEED BOOK	DEED PAGE	CLASS	PROPERTY LOCATION
BANG, STEVE & JANELLE	0241	168.01	1.13	C000A		04225	00816	2	277A OLDFIELD AVE
BANGA, JASDEEP S & KOHLI, MANPREET	0138	64	19		190000	04800	01773	2	320 MADISON AVE
BANGA, KAMALDEEP & JASDEEP	0138	64	22			05364	01712	2	315 TERRACE AVE
BANGA, JASDEEP SINGH	0141	66.01	12.04	C0011		03561	01887	2	10 TERRACE AVE UNIT 11
BAPTISTE, NICOLE B	0261	196	11		365800	02672	01738	2	562 COLLINS AVE
BAQUIRAN, DIODUNELL M & MARIA RUBY	0139	65	1		190900	04275	00925	2	329 MADISON AVE
BARAHONA, JOSE O & EVELYN E MEZA	0104	44	1		142900	03664	00628	2	115 BURTON AVE
BARATTA, JOHN & BARBARA	0099	42	1		136700	08020	00727	2	269 WALTER AVE
BARBIERA, JOSEPH & BRUNO, GIOVANNA	0226	151.01	54		315600	05186	00691	2	140 BELL AVE
BARI, VITO & CHRISTINA	0257	186	14		359500	02702	01279	2	147 OLDFIELD AVE
BARILLI, ROBERT M & GAIL P.	0123	52	24		169400			2	311 CLEVELAND AVE
BARNETT, THOMAS T & PATRICIA A	0122	52	1		168100	03191	01598	2	61 TERRACE AVE
BARNITT, RICHARD P.	0124	53	9		171100			2	325 COLUMBUS AVE
BARON, PETER	0165	83	11		230200	00774	00515	2	248 BELL AVE
BARONE, DOMINIC & MARY	0025	9	33		032900			2	52 HAMILTON AVE
BARR, JAMES LEON PETER (ETAL)	0137	64	1.03			01835	02168	2	325 WASHINGTON PL
BARRAL, ROLAND & PRINCIPE, LISA	0134	61	4		184300	07641	00778	2	325 FRANKLIN AVE
BARRALE(TRUSTEE), LISA G.	0078	32	35		107500	08909	00261	2	164 LA SALLE AVE
BARRERO, ARNOLD	0250	176	24		350000	01544	00839	2	151 BURR PL
BARRETT, TIMOTHY	0184	96	1.01	C0109	02994	02596	01360	2	451 SPRINGFIELD AVE 109
BARRIS, VICTOR & MARIA	0212	134.01	19		296000	08130	00124	2	249 COOLIDGE AVE
BARROSO, LUIS & EILEEN	0062	26	10		084200	08109	00308	2	135 HAMILTON AVE
BARSA, RICHARD J & LANZEROTTI, S	0007	3.01	13		009000	04969	01002	2	51 CLEVELAND AVE
BARSOUM, HANI R & IBRAHIM, GEHAM	0193	108.01	62		267300	04050	00961	2	420 KIPP AVE
BARSOUM, HANI & IBRAHIM, GEHAM	0172	86	21		240100	03754	01178	2	210 STANLEY AVE
BARTOLOTTI, FRANK L. & MACCARO, DEBORAH	0189	106	26		261000	07665	00036	2	423 WASHINGTON PL
BARZAGA, FRANK C & RUIZ, GISELLE C	0158	79.02	17.01		220100	04438	00201	2	206 LINCOLN AVE
BARZAGA, ORLANDO & ZOILA	0086	36	21		118700	03465	01016	2	237 COLUMBUS AVE
BASAR, AYL A & HURAY	0131	58	33		180200	04322	01488	2	326 WALTER AVE
BASHIR, ALYAS	0137	64	11.01			02918	02302	2	196 BURTON AVE
BASHIR, IMTIAZ	0195	112	6.01			04472	01359	2	269 OLDFIELD AV
BASHIR, SHAHBAZ	0134	62	4		185600	02717	02318	2	321 JEFFERSON AVE
BASSO, DEIDRA (NASUTA)	0093	39	19		128200	00009	00799	2	235 HENRY ST
BASTIDAS, PATRICIA & BASTIDAS, OSWALDO	0095	40	5		130800	04074	00281	2	261 RAYMOND ST
BATES, LUCY	0092	38	45		126200	04738	01229	2	220 HENRY ST
BATISTA, JOHNNY	0069	29	3		094200	04951	01544	2	163 KIPP AVE
BATTAGLIA, LEN & KATHLEEN	0118	50	32		163400	08590	00861	2	304 HARRISON AVE
BATTAGLIA, THOMAS & MARY ANN	0174	87	56		243000	08527	00749	2	346 ROOSEVELT AVE
BAUER, ERIC & NANCY	0157	79.01	7.01		219000	02356	02062	2	328 LINCOLN AVE
BAUM, ERNEST M. & SUSAN K.	0222	148	59		310100	08282	00298	2	116 OTTAWA AVE
BAUTIS(ETC), MARC A & CATHERINE M	0221	148	42		309300	00527	01839	2	82 OTTAWA AVE
BEATTIE, MARK J & JESSICA	0248	175	17		347700	08759	00332	2	145 BERKSHIRE RD
BEAUCHAMP, ROZANNE	0035	14	3		046400	08492	00445	2	65 CENTRAL AVE
BEBAWY, GEORGE D & MONICA P	0072	30	8		098300	05512	01547	2	143 WASHINGTON PL
BECKMEYER, WILLIAM F & MAYRA	0028	11	7		037800			2	46 KIPP AVE
BEDIKIAN, ELYSE	0013	5	36		016800	00638	02147	2	15 SPRINGFIELD AVE
BEEKMAN, STEVEN	0067	28	30.01		092100	08536	00983	2	102 KIPP AVE
BEERMAN, JONATHAN	0227	152	13		317900	08039	00336	2	247 WILLIAMS AVE
BEHRENS, CHRISTOPHER E	0075	31	18		103000	08593	00236	2	101 CENTRAL AVE
BEITL, JOHN H. & SUSAN C.	0013	5	26		016400			2	35 SPRINGFIELD AVE
BEK ASSOCIATES LLC	0252	182	1		353600	01733	00174	4A	136 ROUTE 17
BEK ASSOCIATES LLC	0252	182	1	B01	353600	01733	00174	4A	RT 17 & HENRY
BEK ASSOCIATES LLC	0253	182	21			01733	00174	1	ROUTE 17 AND HENRY ST
BEK ASSOCIATES LLC	0253	183	1		353900	01733	00174	4A	140 ROUTE 17
BEK ASSOCIATES LLC	0253	183	24			01733	00174	4A	ROUTE 17
BEKEREJIAN, KEVORK (ETALS)	0030	11	25		039500	01471	00292	2	37 JEFFERSON AVE
BELE, UTPALKUMAR & KARMARKAR, VIBHAVARI	0212	134.01	13		295400	02338	01679	2	242 LONGVIEW AVE
BELL, JANE	0073	30	30		100500	08131	00790	2	146 CENTRAL AVE
BELLAVIA, THOMAS S	0111	47	16		153500			4A	211 WASHINGTON PL
BELLAVIA, THOMAS S	0112	47	18		153630			4A	288 BOULEVARD
BELLAVIA, THOMAS S.	0112	47	17.02		153700			4A	292 BOULEVARD
BELLEZA, JOHN ALMAR T	0212	134.01	10		295100	09619	00256	2	230 LONGVIEW AVE
BELLO, SAMIRA	0031	12	19		041800	04131	00047	2	6 WASHINGTON PL
BELLS, ANTHONY ETAL	0218	146	28		304600	04142	00116	15F	1 LA SALLE AKA 10 AUSTIN
BELTRAN, JOSE T. & BETTY	0049	21	18.01		067200	07967	00935	2	133 PASSAIC AVE
BENEDUCI, RICHARD L & ELAINE J	0248	175	20.02		348000			2	155 BERKSHIRE RD
BENEVENTO, ROSA & BRET	0053	22	59		077500	01190	01357	2	148 RAYMOND ST
BENIM, THOMAS & MARILYNN	0041	16	33.04		055300	03569	00519	2	121 ROOSEVELT AVE

TAXING DISTRICT NO. 25 HASBROUCK HEIGHTS

COUNTY NO. 02 BERGEN

NAME OF OWNER ADDITIONAL OWNERS	PAGE NO.	BLOCK NO.	LOT NO.	LOT QUALIF.	ACCOUNT NO.	DEED BOOK PAGE	CLASS	PROPERTY LOCATION
BENITEZ, ORELIA TREVINO	0169	84	50		234700	04943 00886	2	230 LAWRENCE AVE
BENKOVIC, PAUL	0149	75	8		206700	08557 00760	2	156 LAWRENCE AVE
BENSON, SHIRLEY	0240	165	7		336300		2	14 GARRISON AVE
BENTEFTIFA, SIDAHMED M	0127	55	31		175000	03881 01290	2	312 HENRY ST
BENUSA, MA DULCINE & EDWIN	0213	134.03	4		297700	04379 01978	2	590 LONGVIEW PL
BEQAJ, NUREDIN	0201	121	28		279600	03024 00808	2	420 OTTAWA AVE
BERBERICH, MARY ROBIN	0260	191.01	4		364100	02301 01080	2	500 FRANKLIN AVE
BERENBROICK, WILLIAM & DUFFY, LISA	0135	62	17		186300	03728 01383	2	304 KIPP AVE
BERGEN COMMERCIALBANKATT:PROP.MAGMT	0111	47	17.01		153600	07931 00234	4A	284 BOULEVARD
BERHAIN, GERALDINE M & CHARLES F	0065	27	49		089500	04272 00011	2	142 JEFFERSON AVE
BERKELEY GARDENS LLC	0108	45	39		149100	08787 00326	4C	214-222 KIPP AVE
BERMUDEZ, ERNEST S.	0142	69	7		195700		2	111 MAIN ST
BERMUDEZ, GLADYS & JULIO C MONTOYA	0180	93	26		250700	08826 00057	2	449 TERRACE AVE
BERMUDEZ, JULIO E &VAZQUEZ,MARTHA G	0259	190	7		363700	09024 00314	2	204 OLDFIELD AVE
BERNICE, ALLYSON	0096	40	40		132600	01564 01795	2	216 DIVISION AVE
BERNICE,ANTHONY B.& DOROTHY L.	0090	37	56		123500		2	232 PASSAIC AVE
BETANCES, ANTHONY & VERONICA	0256	186	4		358500	04317 00526	2	140 BURR PL
BETHEL RLTY HASBROUCK HEIGHTS LLC	0197	115	23		272600	01750 00755	4C	294-308 TERRACE AVE
BEVACQUA, JOSEPH	0097	41	15		134100	08512 00991	2	241 DIVISION AVE
BH HASBROUCK LLC	0141	66.01	13		193300	04278 00497	4A	5 RT. 17
BHAGAT, PRIYAL VINOD & SWATI	0097	40	63.03		133500	05284 00350	2	260 DIVISION AVE
BHAGAT, URVI & KRUTANT	0004	1.03	4		004500	05510 00300	1	18 LINCOLN AVE
BHALOTIA, SANDIP & SHARDA	0176	89	16		245700	00277 02440	2	377 TERRACE AVE
BHATIA, NIKHIL	0191	108.01	17		264700	03139 00828	2	445 JEFFERSON AVE
BHATTARAI, UMESH	0033	13	34		044500	01037 02036	2	1 WASHINGTON PL
BHEKARE, SAILEE & NATU, SIDDHARTH	0072	30	7		098200	04786 00380	2	147 WASHINGTON PL
BHUIYAN, MD ABDUL HASNAT ETAL	0201	121	15			05001 01151	2	350 TERRACE AVENUE
BHUTANI, NICHOLAS & ALEXANDRA	0080	33	14.03		109200	03804 01369	2	228 HARRISON AVE
BIBE, PULLUMB & EDLIRA	0099	41	53		135900	01226 02233	2	234 WALTER AVE
BIBLE BAPTIST CHURCH	0015	6.01	21.01			07694 00074	15D	31 PASSAIC AVE
BIEGEL JR, RUSSELL JAMES	0259	190	6		363600	04939 01969	2	196 OLDFIELD AVE
BIG A 178 PASADENA LLC	0154	77.01	16		213800	05137 00781	4A	108 ROUTE 46
BIGGS,GARY L.& ANGELA M	0252	180	29		352600		2	115 FIELD AVE
BILLINGS, FRANK J & MARIA G	0147	74.01	62		204200	08536 00622	2	109 LINCOLN AVE
BINCOLETTA, JOHN M. & KATHLEEN P.	0085	35	68		117500	07687 00447	2	260 COLUMBUS AVE
BINETTI, JANICE	0032	12	30		042300	04177 00860	2	28 WASHINGTON PL
BINETTI, JULIUS	0249	176	9		348700	07625 00601	2	135 BURR PL
BING, RICHARD & ROBERT E	0231	156	15		323000	09198 00283	15F	466 BURTON AVE
BINI, ANGELO & ANNUZIATA	0014	6.01	5.02			08619 00700	2	62 RAYMOND ST
BISCHOFF, ERIC D. & MICHELLE R.	0052	22	29		071100		2	113 HENRY ST
BISCHOFF, JACQUELINE	0126	55	14		174400		2	321 PASSAIC AVE
BISH, RONALD E & TERRIANN S	0222	148	70		310600	03138 01517	2	136 OTTAWA AVE
BISS,PAMELA	0011	4.01	63		014300	03957 00982	2	34 SPRINGFIELD AVE
BLACKLEY (ETALS), LINDA	0098	41	20		134300	09545 00379	2	231 DIVISION AVE
BLAKE, FRED W. & LAURIE	0076	31	26		103800	07789 00035	2	130 MADISON AVE
BLANCO, JOSE(M)(MANUEL)	0078	32	28		107200	02916 01541	2	152 LA SALLE AVE
BLANCO, MIGUEL E. & LAURIE A.	0216	144	3		301400	07765 00443	2	5 AUSTIN PL
BLAND, JEREMY E & STEPHANIE	0219	147	1		305900	03643 00718	2	67 WOODSIDE AVE
BLANUSA, MARY K	0057	24	23		077600	04257 01180	2	127 DIVISION AVE
BLAYMAN, SARAH (DEGEORGE)	0082	34	39		113400	01360 01709	2	54 BOULEVARD
BLAZINI, ANTHONY & GENEVIEVE	0111	47	3		152500	03778 01850	2	263 WASHINGTON PL
BLENDOWSKI, JOAN C & ZABLOCKI, LEA	0085	35	53		116900	04986 00712	2	230 COLUMBUS AVE
BLISS, KEVIN	0151	76	8		209800		2	157 LAWRENCE AVE
BLOHM, PHYLLIS A.	0143	73	13		198400	08005 00720	2	51 FRANKLIN AVE
BLONDERREALTYASSOC.	0210	132.01	2		292400	08294 00152	4A	92 RAILROAD AVE
BLOOMIN REALTY L.L.C.	0063	26	36		086200	08572 00347	4A	209 BOULEVARD
BLUM, CHRISTOPHER	0097	40	69		133600	03891 00637	2	270 DIVISION AVE
BLUNDA, FRANK J JR & MARY ROSE	0251	180	7		352100	08084 00722	2	510 HENRY ST
BLUSV I NJ 5 PLANT ROAD LLC	0210	132.01	1		292300	04989 00354	1	RAILROAD ST
BLUSV I NJ 5 PLANT ROAD LLC	0210	132.01	3		292600	04989 00354	4B	5 PLANT RD
BOARD OF EDUCATION	0091	38	1		124700		15A	1 BURTON AVENUE
BOARD OF EDUCATION	0102	43	4.02				15A	249 HAMILTON AVE
BOARD OF EDUCATION	0176	89	13		245600		15A	302 BURTON AVENUE
BOARD OF EDUCATION	0194	109	1		268700		15A	238-254 OLDFIELD AVENUE
BOARD OF EDUCATION	0224	150	1		312400		15A	365 BOULEVARD
BOARD OF EDUCATION	0224	151.01	1.01		313300		15A	379 BOULEVARD
BOARD OF EDUCATION	0226	151.02	1		316200		15A	BOULEVARD
BOBOSH REALTY LLC	0202	122	20		280800	05493 01026	4A	380 TERRACE AVE

TAXING DISTRICT NO. 25 HASBROUCK HEIGHTS

COUNTY NO. 02 BERGEN

NAME OF OWNER ADDITIONAL OWNERS	PAGE NO.	BLOCK NO.	LOT NO.	LOT QUALIF.	ACCOUNT NO.	DEED BOOK	DEED PAGE	CLASS	PROPERTY LOCATION
BOCKER, ANTHONY M & ANDREA G	0167	84	3		232800	08078	00409	2	267 BELL AVE
BOGHOSSIAN, MICHAEL	0237	161	35		331720	00728	02206	2	487 HASBROUCK AVE
BOHAN, THOMAS J & MARIA A	0128	56	38		176600	08765	00466	2	330 RAYMOND ST
BOHORQUEZ, ALEX & STIVEN	0130	58	27		179900	03989	00377	2	314 WALTER AVE
BOLAND, NIAHM	0005	1.04	18		005800	08799	00638	1	74 LINCOLN AVE
BOLAND, NIAHM	0093	39	2		127500	08891	00123	2	29 BURTON AVE
BOLGER, STEPHANIE & FIGUEROA, DENNIS	0056	24	15		077200	04353	01547	2	143 DIVISION AVE
BOLLERMAN, DONNA	0250	179	7		351000	08592	00399	2	133 OLDFIELD AVE
BOLOGNESE, PAUL JR & CHRISTINE A	0137	64	3		188600			2	323 WASHINGTON PL
BONACCI III, JOSEPH D ETAL	0133	60	8		183100	03596	01039	2	100 BURTON AVE
BONACCI, JOSEPH D., JR & ROSA	0218	146	30		304700			2	10 OTTAWA AVE
BONANNO, REAL ESTATE GROUP I, L.P.	0214	135.03	10		299100			1	RT 17
BONANNO, MARY NELL	0212	134.01	18		295900	07727	00358	2	253 COOLIDGE AVE
BONAVENTURO, BRUCE (ETAL)	0184	96	3		254500	01770	01765	2	442 PASSAIC AVE
BOND, CHARLES J III & MARIA C	0061	26	6		083800			2	151 HAMILTON AVE
BONELLI, JOSEPH W. & CHRISTINA	0058	24	60		079300	08793	00145	2	148 WALTER AVE
BONFRISCO, ADRIENNE & BIAGIO	0084	35	18		115500	00013	00383	2	239 CLEVELAND AVE
BONO, NATALE A & JENNIFER L	0135	62	18		186400	01481	01336	2	312 KIPP AVE
BONURA, ANTHONY B. & DENISE F.	0111	47	13.01		153300			2	217 WASHINGTON PL
BONURA, JO ANN	0214	134.03	5		297800	05137	01786	2	586 LONGVIEW PL
BORO HASBROUCK HGHTS NJ	0241	168.01	1.05			09166	00107	15C	WS ROUTE 17
BORO OF HASBROUCK HEIGHTS	0002	1.02	21		002300			15C	S/S ROOSEVELT AVE
BORO OF HASBROUCK HEIGHTS	0003	1.02	29		002400			15C	S/S ROOSEVELT AVE
BORO OF HASBROUCK HEIGHTS	0006	2	18		007400			15C	N/S HARRISON AVE
BORO OF HASBROUCK HEIGHTS	0006	2	30		007500			15C	N/S HARRISON AVE
BORO OF HASBROUCK HEIGHTS	0010	4	53		013900			15C	W/S WOODLAND DR
BORO OF HASBROUCK HEIGHTS	0018	6.03	13		024000			15C	W/S WOODSIDE AVENUE
BORO OF HASBROUCK HEIGHTS	0047	20	1		064000			15C	SPRINGFIELD & BOULEVARD
BORO OF HASBROUCK HEIGHTS	0049	20	50		000000			15C	PASSAIC & BOULEVARD
BORO OF HASBROUCK HEIGHTS	0092	38	30		125800			15C	PASSAIC & BOULEVARD
BORO OF HASBROUCK HEIGHTS	0101	42	46		139400			15C	248 HAMILTON AVENUE
BORO OF HASBROUCK HEIGHTS	0122	51	61		168000			15C	W/S TERRACE AVE
BORO OF HASBROUCK HEIGHTS	0130	58	20		179500			15C	301 DIVISION AVENUE
BORO OF HASBROUCK HEIGHTS	0142	69	8		195800			15C	W/S CLEVELAND AVE
BORO OF HASBROUCK HEIGHTS	0182	94.02	1.02		253000			15C	60 RT 17
BORO OF HASBROUCK HEIGHTS	0188	105	1		259800			15C	PASSAIC & HENRY
BORO OF HASBROUCK HEIGHTS	0210	132.01	4.01		292700			15C	DISPOSAL PLANT
BORO OF HASBROUCK HEIGHTS	0214	135.01	10		298500			15C	ROUTE#46&ROUTE#17
BORO OF HASBROUCK HEIGHTS	0237	162.02	8		398500			15C	LONGVIEW AVENUE
BORO OF HASBROUCK HEIGHTS	0243	170.01	12		339600			15C	E/S ROUTE#46
BORO OF HASBROUCK HEIGHTS	0260	191.02	8		364500			15C	FRANKLINAV PUMPINGSTATION
BORO OF HASBROUCK HEIGHTS NJ	0112	47	22		154000	08370	00820	15C	214 CENTRAL AVE
BOROUGH OF HASBROUCK HEIGHTS	0001	1.01	18					15C	HARRISON AVE
BOROUGH OF HASBROUCK HEIGHTS	0059	25	5		080300	04559	00515	15C	161 WALTER AVE
BOROUGH OF HASBROUCK HEIGHTS	0102	43	4.01					15C	245 HAMILTON AVENUE
BOROUGH OF HASBROUCK HEIGHTS	0112	47	20.01		153800	08558	00162	15C	302 BOULEVARD
BOROUGH OF HASBROUCK HEIGHTS	0112	47	20.02		153900	08382	00180	15C	210 CENTRAL AVE
BOROUGH OF HASBROUCK HEIGHTS	0114	48	19.04		157300	08382	00180	15C	320 BOULEVARD
BOROUGH OF HASBROUCK HEIGHTS	0214	134.03	7		294800			15C	PKWY STP ST HY 17
BOSCARINO, ROBERT & SUSAN	0019	6.03	19		024600	00507	01785	2	25 WOODSIDE AVE
BOSCH, BARBARA	0202	122	14		280600			2	117 PROSPECT ST
BOSQUE, RAFAELA	0266	199	22		371800	00291	00932	2	226 BALDWIN AVE
BOTHE, ROBERT & LORI A	0026	10	24		035100	08106	00348	2	34 FRANKLIN AVE
BOTJER, JOHN C	0217	145	54		303000	03528	01549	2	54 LA SALLE AVE
BOTOS, NEVINE & ANTOUN, MINA	0006	2	16		007300	04635	00026	2	57 HARRISON AVE
BOTTIGLIERI FRANK & MAUREEN	0045	18	20		060100			2	121 CLEVELAND AVE
BOTTIGLIERI, MICHAEL & CIVILETTI, G	0144	73	47		200500	05240	01112	2	50 JEFFERSON AVE
BOULEVARD APARTMENTS HHP LLC	0154	77.02	1			03432	01327	4C	118-140 CHARLTON AVE
BOULEVARD MANAGEMENT LLC	0064	27	1.01		087000	02124	02424	4A	215-217 BOULEVARD
BOULEVARD PROPERTY MANAGEMENT LLC	0056	23	70		076300	04970	00278	4A	161 BOULEVARD
BOULEVARD PROPERTY OWNER, LP	0154	77.03	20					4C	118-140 CHARLTON AVE
BOUTROS, MARK & SORIAL, MONICA	0130	58	15		179300	02976	00838	2	311 DIVISION AVE
BOVEDA, CARLOS E & REMEDIOS	0096	40	29		131800	02462	01684	2	215 RAYMOND ST
BOWEN, JEFFREY & MARILYN	0206	125.02	31		285400	08592	00179	2	168 PROSPECT ST
BOYD, DANIEL J. & DONNA M.	0124	53	14		171200			2	317 COLUMBUS AVE
BOYRAZ, LLHAMI	0193	108.01	61		267200	03069	01675	2	426 KIPP AVE
BOZKURT, CANEL	0200	121	1		278300	00175	00710	2	85 HASBROUCK A/K/A LASALL
BP AMERICA INC ATTN PPTY TAX	0171	85	38		237700			4A	428 BOULEVARD

TAXING DISTRICT NO. 25 HASBROUCK HEIGHTS

COUNTY NO. 02 BERGEN

NAME OF OWNER ADDITIONAL OWNERS	PAGE NO.	BLOCK NO.	LOT NO.	LOT QUALIF.	ACCOUNT NO.	DEED BOOK	DEED PAGE	CLASS	PROPERTY LOCATION
BRADY, ROBERT & JENNIFER	0009	3.01	39		011600	09304	00352	2	80 COLUMBUS AVE
BRAITTSCH, ROBERT & DIANE	0253	184	4		354500			2	152 FIELD AVE
BRANCATELLI, LARRY	0090	37	58		123600	07690	00983	2	236 PASSAIC AVE
BRANCATO, THOMAS & LAURIE	0031	12	12		000000	08837	00108	2	25 KIPP AVE
BRANDA, CELSO A	0228	154	5		319500	03906	00046	2	465 COLLINS AVE
BREEN-WAY, MARY	0176	89	7		245300	09551	00049	2	311 OTTAWA AVE
BREEN, GERALD & IRENE	0132	60	4		182700			2	319 HAMILTON AVE
BRENNAN, JOHN C & NICOLE	0062	26	23		085000	02038	02033	2	103 HAMILTON AVE
BRENNAN, MARIA P & MICHAEL P	0063	26	39.01		086500	00318	00705	2	110 OAK GROVE AVE
BRESCIA, ROSE	0150	75	58		209000	01729	00210	2	145 BELL AVE
BRESSON, HILLARY A	0128	56	41		176700	01893	00888	2	334 RAYMOND ST
BRIDGET ANNIE LUKAS IRREVO LIV TRUS	0158	79.02	13		219600	04052	00873	2	240 LINCOLN AVE
BRIEDEN, RONALD L & KATHLEEN A	0228	154	1		319300			2	457 COLLINS AVE
BRIGHT, ROBERT W JR & LYNN M	0087	36	43		119600	00332	01156	2	90 BOULEVARD
BRIGHT, ROBERT & LYNN	0145	73	54		201200			2	123 OAK GROVE AVE
BRIJLALL, RESHMA & SHEPPARD, STEVEN	0020	7	19		026700	02458	00807	2	39 RAYMOND ST
BRINDISI, RICHARD P. & SHEILA	0045	18	28		060400			2	101 CLEVELAND AVE
BRITO, RAIDEL	0023	8	49		031300	05111	00059	2	70 WOODSIDE AVE
BRITO, ARTURO	0031	12	17.01		041500	03948	00968	2	5 KIPP AVE
BRITT, TAMARA J	0183	95	19.02			04953	01031	2	408 PASSAIC AVE
BRITTON, GREGORY & ISBELLA	0077	32	11		106000	02702	01247	2	129 MADISON AVE
BRIZZOLARA, JASON ETAL	0014	5	66		017800	01574	00246	2	46 PASSAIC AVE
BROCKHUIZEN, TRACY	0250	176	23		349900	04837	01662	2	149 BURR PL
BROMBERG JUSTIN	0081	33	54		111000	04773	01584	2	243 ROOSEVELT AVE
BRONCANO, HENRY & NATALY	0251	180	5		351900	03395	00090	15F	120 OLDFIELD AVE
BRONCANO, SEGUNDO & NICOLE	0254	185	11		356400	02484	00951	2	172 OLDFIELD AVE
BROWN JR, WILLIAM G TRUSTEE	0034	13	62		045700	03642	01449	2	54 CENTRAL AVE
BROWN, CHRISTOPHER & JOANN	0009	3.02	26		010300	00219	00744	2	17 WOODLAND DR
BROWN, MARISSA J & SIEGEL, CORY L	0238	163	1		324400	03021	02429	2	431 WASHINGTON PL
BROWNE, JOHN M. & SUSAN M.	0040	16	11		053900			2	138 HARRISON AVE
BRS HEIGHTS LLC	0098	41	40		135200	02518	01903	4A	182 BOULEVARD
BRUDNAK, NICHOLAS T. JR. & VICTORIA	0123	52	22		169300			2	315 CLEVELAND AVE
BRUNETTI, PATSY R. JR. & CATHERINE	0105	44	21		145300			2	216 JEFFERSON AVE
BRUNETTI, NICHOLAS JOSEPH ETAL	0053	22	47		071900	03976	01085	2	120 RAYMOND ST
BRUNO, LOUIS C/O GEORGE BERLANINO	0243	170.01	9		339500			1	E/S ROUTE 46
BRUNO, LOUIS C/O GEORGE BERLANINO	0244	171.01	12		341400			1	W/S ROUTE 46
BRUST, RICHARD & MICHELE A	0036	14	29		047700			2	13 CENTRAL AVE
BRUTON, TRACEY KELLY	0185	103	9.02		256700	03110	00656	2	240 BERKSHIRE RD
BUA (ETAL), FRANK JOHN	0167	84	1		232700	08507	00034	2	269 BELL AVE
BUCKMAN, BRITTANY & THOMAS	0231	157	8		324100	03050	00553	2	219 LONGWORTH AVE
BUCKMAN, JOHN J. & SONYA C.	0113	48	9		156100	07620	00179	2	239 CENTRAL AVE
BUCKMAN, WILLIAM JR. & DENISE	0095	39	57		130100	08071	00008	2	242 RAYMOND ST
BUDRICK, CARLO & DANIELLE	0248	175	20.01		347900	01938	02058	2	159 BERKSHIRE RD
BUEHLER, MATTHEW	0145	73	51		200900	04119	01520	2	64 JEFFERSON AVE
BUESER, EDGARDO M & SUSAN M	0159	80	13		220700			2	229 LINCOLN AVE
BUFFALO, ROSE MARIA & PHILLIP C.	0031	12	13.01		041200			15F	21 KIPP AVE
BUGGE, MICHAEL & ALLISON	0158	79.01	10		219400	04307	01732	2	300 LINCOLN AVE
BUJAJ, VASEL & LILJANE	0165	83	14		230300	05056	00745	2	244 BELL AVE
BUNUCCI, LOUIS J & ALEXA L	0041	16	32		054900	03577	01982	2	103 ROOSEVELT AVE
BURGOYNE, ANDREW J & GYNNA MAIRE	0064	27	18		088000	02523	01503	2	133 FRANKLIN AVE
BURKE, LINDA	0185	103	10.01		256800	01028	01521	2	244 BERKSHIRE RD
BURKE, MARJORIE A	0254	185	7		356000	04441	00430	2	156 OLDFIELD AVE
BURNS AVE. ASSOCIATES LLC	0234	160	17		328700	08664	00806	2	488 TERRACE AVE
BURNS, ELEANOR & NEIL & NOREEN	0043	17	28		057800	02209	02375	2	103 HARRISON AVE
BURNS, NEIL & JEANNINE	0007	3.01	12		008900	09333	00067	2	55 CLEVELAND AVE
BURRELL, LESTER	0179	93	3		249700	09453	00390	2	441 TERRACE AVE
BURTON ROBERT J & MARYANN	0010	4.01	7		012400			2	67 COLUMBUS AVE
BUTKOWSKY, GARY ETAL	0007	3.01	7		008400	01942	00415	2	87 CLEVELAND AVE
BUTLER, EDWARD & ANNA	0046	18	58		061600	01851	00291	2	71 BOULEVARD
BUTLER, WILLIAM J & KATHLEEN M	0156	77.05	31		217400	08284	00516	2	24 MAC ARTHUR AVE
BUTTACAVOLI, DENNIS & NANCY	0251	180	19		352300			2	127 FIELD AVE
BUWALDA, EDWARD & ROSE M	0018	6.03	11		023800	03065	01993	2	53 WOODSIDE AVE
BUZZANCA, RONALD T. & MARIA A	0003	1.02	70		003400			2	53 LINCOLN AVE
BYRNE, GREGORY & LINDA	0169	84	60		235200			2	250 LAWRENCE AVE
CABRAL, CAROLINA & AGRAMONTE, ALEXI	0184	96	4			04128	01030	2	444 PASSAIC AVE
CABRERA, VERONICA D CALLE ETAL	0011	4.01	75		014600	04762	00943	2	56 SPRINGFIELD AVE
CACCAMESE, JOSEPH V. & JANET A.	0040	16	13		054000			2	134 HARRISON AVE
CACERES, JORGE & MIRABELLE	0017	6.02	30		022600	08757	00156	2	43 PASSAIC AVE

TAXING DISTRICT NO. 25 HASBROUCK HEIGHTS

COUNTY NO. 02 BERGEN

NAME OF OWNER ADDITIONAL OWNERS	PAGE NO.	BLOCK NO.	LOT NO.	LOT QUALIF.	ACCOUNT NO.	DEED BOOK	DEED PAGE	CLASS	PROPERTY LOCATION
CAFFERTY, GEORGE & BETH	0182	94.01	22		252500			2	70 TERRACE AVE
CAGGIANO, ALLAN & DEBRA FRIEDEL	0018	6.03	16		024300			2	37 WOODSIDE AVE
CAGIAO, JERRY & LORRAINE R.	0219	147	14		306400	07893	00024	2	41 OTTAWA AVE
CALABRESE (ETALS), JOHN	0080	33	44		110500	01239	01648	2	225 ROOSEVELT AVE
CALABRESE CARMEN & DIANE	0132	59	29		182300			2	197 TERRACE AVE
CALABRESE-SABATO & APPELL, BRIGETTE	0185	103	4		256100	08409	00430	2	186 BERKSHIRE RD
CALABRESE, LUCILLE A	0068	28	40		092900	01795	00386	2	142 KIPP AVE
CALABRESE, PHYLLIS	0016	6.01	35		020400	05368	00524	2	43 HENRY ST
CALABRO, AMY	0037	14	63		049300	00543	02301	2	54 MADISON AVE
CALABRO, FORTUNATO J & VICTORIA M	0138	64	15		189600	09422	00386	2	208 BURTON AVE
CALABRO, PHILIP & CATHERINE	0115	48	36		158700	07694	00418	2	270 MADISON AVE
CALACIONE, DENNIS J & JOSEPH	0216	145	40		302400	01912	00897	2	22 LA SALLE AVE
CALAMARI, JOHANNA	0229	154	28		320600			2	214 LONGWORTH AVE
CALANDRIELLO, PAUL & MILDRED	0147	74.01	52		203700			2	125 LINCOLN AVE
CALDERA, JONI M	0089	37	36		122700	03207	01785	2	215 SPRINGFIELD AVE
CALDERON, C & J, & VALERIO, A	0222	148	49		309600	04810	00122	2	92 OTTAWA AVE
CALDERON, WILLIAM C & KARLA A	0187	104	16		259400	00976	01282	2	205 BERKSHIRE RD
CALDERON, SHAWN & NADINE	0236	161	11		330600	03851	01295	2	476 PROSPECT ST
CALDERONE, ROBERT & BETH	0224	149	33		312200	07989	00820	2	75 OTTAWA AVE
CALI JR., PHILIP & KATHLEEN	0002	1.02	1		001500	08148	00808	2	15 WOOD ST
CALISE, JOIE	0174	87	46		242400	04584	00183	2	322 ROOSEVELT AVE
CALL, ROBERT S & THERESA F	0166	83	48		231700	05297	00036	2	231 PATERSON AVENUE
CALLAN, RONALD F. & KATHLEEN M.	0065	27	27		088400			15F	113 FRANKLIN AVE
CALLE, ARIAM & MARILUCY HERNANDEZ-	0258	189	2			03735	01866	2	196 FIELD AVE
CALVACHE, STALIN & EUNSUK	0249	176	7		348600	08954	00358	2	144 BERKSHIRE RD
CALVANICO, JONNA	0087	36	45		119700	08487	00990	2	212 SPRINGFIELD AVE
CALVI, LOUIS J. & CAROL	0250	179	1		350400			2	132 BURR PL
CALZADA, SAMUEL & JACQUELINE ETALS	0080	33	34		110000	05437	01535	2	205 ROOSEVELT AVE
CAMACHO, ALICIA & DELFIN	0202	123	18			08949	00315	2	126 PROSPECT ST
CAMBRIDGE, THOMAS & MARGARET	0063	26	33		085900			2	154 FRANKLIN AVE
CAMILLERI, PHYLLIS	0180	94.01	9		251110	00451	00586	2	420 SPRINGFIELD AVE
CAMMARATA, DAVID	0206	125.02	34.01		286500	08695	00204	2	155 HASBROUCK AVE
CAMMARATA, DAVID & NINA	0039	15	48		052200			2	84 LA SALLE AVE
CAMPANA, JOAN & THOMAS	0003	1.02	59		003000	05304	00282	2	29 LINCOLN AVE
CAMPBELL RUSSO, NICOLE	0098	41	25		134500	01731	02028	2	223 DIVISION AVE
CAMPBELL, DAMON D & CHANTELE N	0204	125.01	7		284200	04262	01818	2	141 PROSPECT ST
CAMPBELL, DONNA LYNN	0255	185	18		357100	09393	00250	2	147 FIELD AVE
CAMPBELL, WILLIAM J. & ZITA A	0022	8	9		029000			2	55 DIVISION AVE
CAMPECE, GIULIETTA	0043	17	25		057600	08767	00230	2	115 HARRISON AVE
CAMPEN, GEORGE PATRICK & JANINE	0099	41	66		136400	08196	00995	2	262 WALTER AVE
CAMPOS, DAVID & DANIELLE C	0230	155	32		322300	03749	00246	2	258 LONGWORTH AVE
CANALS, ANNA	0182	95	3		253100	05207	00803	2	429 SPRINGFIELD AVE
CANAVATCHEL, JULIE	0110	46	31.01			00077	00356	2	250 WASHINGTON PL
CANAVATCHEL, PAUL & JILLIAN	0046	19	15		062500	04993	01789	2	129 COLUMBUS AVE
CANGIALOSE, WILLIAM & SUZANNE	0096	40	54		133100	00773	00739	2	236 DIVISION AVE
CANINO, ALFRED & CHERYL	0159	80	41		221900	09057	00368	2	230 ROOSEVELT AVE
CANNAROZZI, RALPH JR & JANE	0078	32	18		106700	00593	00700	2	101 MADISON AVE
CANNETTI, CHRISTINE O'SHEA	0154	77.01	15.01		213600	08409	00457	2	123 CHARLTON AVE
CANNICI, RICHARD & DENISE A.	0085	35	59		117200			2	242 COLUMBUS AVE
CANNIZZO, JOHN	0073	30	20		099400			2	106 CENTRAL AVE
CANTATORE, GIUSEPPE & PASQUA	0059	25	27		081200			2	119 WALTER AVE
CANTATORE, MICHAEL & MICHELE	0182	95	8		253300	03871	01830	2	421 SPRINGFIELD AVE
CAO, MEI YING	0106	44	30		146200	04859	00295	2	252 JEFFERSON AVE
CAO, YAN FANG	0064	27	8		087500	03140	01856	2	157 FRANKLIN AVE
CAPOBIANCO, GASTONE & CARMELA	0146	74.01	20		202400			2	140 ROOSEVELT AVE
CAPONE, CARLA	0149	75	18		207200	09023	00148	2	136 LAWRENCE AVE
CAPONE, GILDE B	0021	7	34		027400	02204	01581	2	58 DIVISION AVE
CAPONE, RALPH & ELIZABETH	0189	107	6		261400	08761	00531	2	465 FRANKLIN AVE
CAPONE, VINCENTO & MARIA	0159	80	34		221600			2	214 ROOSEVELT AVE
CAPONONG, DANA	0177	90	20		247000	00540	01819	2	317 PATERSON AVE
CAPORALE, LEO C & PAMELA B	0140	66.01	12.04	C0008		00288	00690	2	10 TERRACE AVE UNIT 8
CAPORINO, PETER C. & ANN J.	0262	196	53		367000			2	342 BALDWIN TERR
CAPOZZI, JOHN & CYNTHIA M	0094	39	51		129800	08361	00418	2	230 RAYMOND ST
CAPOZZOLI (ETAL), STEPHEN J	0060	25	35		081500	08744	00075	2	103 WALTER AVE
CAPOZZOLI, VINCENT & SAVERIA	0036	14	23		047400	02085	02484	2	25 CENTRAL AVE
CAPPADONA, KEVIN & ROSA	0015	6.01	29		019800	08419	00239	2	67 HENRY ST
CAPPADONA, MICHAEL J & LESLIE	0063	26	34		086000	02620	02338	2	156 FRANKLIN AVE
CAPPADONA, JOHN M & LUCY A	0258	189	4					2	188 FIELD AVE

TAXING DISTRICT NO. 25 HASBROUCK HEIGHTS

COUNTY NO. 02 BERGEN

NAME OF OWNER ADDITIONAL OWNERS	PAGE NO.	BLOCK NO.	LOT NO.	LOT QUALIF.	ACCOUNT NO.	DEED BOOK	DEED PAGE	CLASS	PROPERTY LOCATION
CAPPARELLI, CHESTER & BARBARA	0121	51	48		167500	07679	00066	2	336 CLEVELAND AVE
CAPPELLO, MICHAEL & IVANA	0258	187	12		360900	09605	00028	2	156 BURR PL
CAPPELLUTI, PHILIP M & ANN	0006	2	12			03129	02397	2	63 HARRISON AVE
CAPRIO, FALYNN & MAUREEN	0023	8	39		030600	02641	01391	2	64 WALTER AVE
CAPURRO, KEVIN & BRICENO, MADELYN C	0077	32	16		106500	03318	00820	2	111 MADISON AVE
CARAMANNA, SALVATORE & ANTONINA	0227	152	11		317800	02227	01920	2	251 WILLIAMS AVE
CARAVAGLIA, CARL & PAMELA	0113	47	34		154900			2	262 CENTRAL AVE
CARBAIN, RYAN & MICHELLE	0078	32	17		106600	04065	01369	2	107 MADISON AVE
CARCICH, LORIN E.	0117	49	53		162000	08007	00488	2	268 LA SALLE AVE
CARDENAS, LUIS & MARIE	0128	57	4		177100	07789	00159	2	157 TERRACE AVE
CARDINALI, PATRICK	0023	8	48		031200	08314	00181	2	74 WOODSIDE AVE
CARDONA, JORGE E	0090	37	66		124000	02282	02463	2	252 PASSAIC AVE
CARERI, JOSEPH	0244	171.01	8			08321	00461	1	401 ROUTE 46
CARERI, JOSEPH & MARY	0244	171.01	37		341800	08004	00037	2	309 MYERS AVE
CARIOTI, PHYLLIS T	0083	34	58		114350			2	246 CLEVELAND AVE
CARLE, MICHAEL & DIANE	0248	175	9		347000	08070	00401	2	419 HENRY ST
CARLIN, GERARD & VINCENZA	0255	185	20		357300	08590	00706	2	155 FIELD AVE
CARLIN, JOSEPH & JENNIFER	0254	185	8		356100	03009	01469	2	160 OLDFIELD AVE
CARLSON, KENNETH & LOIS M CARLSON	0229	154	24		320400			2	208 LONGWORTH AVE
CARNEY JAMES A & KAREN	0246	173.01	8		344800			2	406 CHARLTON AVE
CAROCCIA, JOSEPH & DONNA	0173	86	32		240500			2	455 COLLINS AVE
CARPENTER-SARR, PATRECIA	0156	77.04	29		216300	09250	00357	2	589 BOULEVARD
CARRANO III, ROBERT V & JILLIAN I	0033	13	37.01		044600	02968	00962	2	6 CENTRAL AVE
CARREAU, RAYMOND K & ARLENE TRSTES	0263	197	31.02		367700	02245	01728	2	574 COLLINS AVE
CARRERA, ROSARIO	0085	35	61			09227	00163	2	246 COLUMBUS AVE
CARRIERI, COSIMO & BOCHMAN, ASHLEY	0197	118	13		273100	05462	00742	2	415 MADISON AVE
CARRINO, ELIZABETH	0103	43	22		141700	08238	00022	2	214 FRANKLIN AVE
CARRIS, PAUL & CARROLL	0119	50	45		164100			2	323 ROOSEVELT AVE
CARROLL, JOHN CHARLES & MARIA PEARL	0197	118	15.01			03837	01461	2	342 TERRACE AVE
CARSON, SEAN & VIOLETTA	0136	63	7		187500	02781	01448	2	309 KIPP AVE
CARULLO, ANTHONY & AMANDA	0052	22	27		071000	00429	02205	2	117 HENRY ST
CARULLO, JAMES J & SEIDITA, KIMBERLY	0009	3.01	36		011300	04850	00849	2	64 COLUMBUS AVE
CARUSO, AUGUSTINE JR. & PATRICIA	0181	94.01	19.09		252200	08246	00223	2	25 WEBB PL
CARUSO, CARMINE & ROSE	0033	13	32.01		044300			2	9 WASHINGTON PL
CARVAJAL, CARLOS & MERCEDES	0163	82	19		227100	00427	02252	2	235 OTTAWA AVE
CASALE, JOSEPH & GERALDINE	0096	40	21		131400	08907	00409	2	231 RAYMOND ST
CASANOVA, MANUEL & NUNEZ, ROSIBEL	0155	77.04	28		261200	04645	01892	2	585 BOULEVARD
CASCINO, JOSEPH & DONNA	0198	119.01	7		274300	08100	00636	2	457 MADISON AVE
CASCONE, FELIX & SUZANNE	0176	88	26		244800	05460	00977	2	359 TERRACE AVE
CASTELL, DENNIS & KATHERINE	0145	74.01	16		202200	08185	00622	2	132 ROOSEVELT AVE
CASTELLANOS, GABRIEL	0109	46	3		150400	01929	01984	2	263 KIPP AVE
CASTELLI, ENZO & ANGELAMARIA	0020	7	11		026300	03268	02299	2	55 RAYMOND ST
CASTILLO, NAPOLEON M & MARIA C	0145	74.01	11		201900	08371	00415	2	120 ROOSEVELT AVE
CASTLE, MARISA I & JODY J	0198	118	33		274000	01702	01991	2	432 LA SALLE AVE
CASTORA, PHILIP J. & GRACE	0020	7	1.01		025800			2	55 OAK GROVE AVE
CASTRO, EUSTORGIO A & BETTY L	0170	85	28		237200	04573	01992	2	219 LAWRENCE AVE
CASTRO, NILA & EL-MENEBBEHY, ARMINE	0010	4.01	6		012300	04585	01597	2	71 COLUMBUS AVE
CASTRO, RALID & KRISTA	0029	11	21		039100	05389	01515	2	21 JEFFERSON AVE
CASTRO, HECTOR & MIRIAM	0054	23	5		073300			2	163 RAYMOND ST
CATALO, RICHARD & K. & K. COLBORN	0037	14	57		049000			2	42 MADISON AVE
CATAPANE, JOHN & JOAN	0106	44	31		146300			2	256 JEFFERSON AVE
CATRILLO, JAMES & NETTA	0012	5	19		161600			2	49 SPRINGFIELD AVE
CAVALLI, JOSEPH & DEBRA	0188	106	13		260400	01008	00865	2	419 WASHINGTON PL
CEBULA, ROBERT M. & DOLORES M.	0256	186	1		358300			2	136 BURR PL
CEDANO, RAFAEL & VICTOR RAFAEL	0246	173.01	16		345200	03780	00790	2	505 TERRACE AVE
CEDAR WRIGHT GARDENS C/O J. RATNER	0017	6.03	1.02		022810			1	W15 WOODLAND AVE
CEKANI, GENCI & ANILA	0152	76	28		210800	03435	01631	2	117 LAWRENCE AVE
CELLA, ROBERT & ANGELA	0123	52	46		170400	07735	00095	2	336 COLUMBUS AVE
CENAJ, DRITAN & KORTOCI, RUDINA	0103	43	25		142000	04117	01038	2	226 FRANKLIN AVE
CENTER INVEST LLC	0195	111	7.02			09601	00256	4A	226 STATE HWY 17
CENTER INVESTMENT LLC	0242	168.02	1.01		337700	01766	00379	4A	262 ROUTE 17 NORTH
CENTRAL ATLANT CONFER UNITED CHURCH	0154	77.03	15		000000	03231	01924	15D	BLVD & CHARLTON AVE
CENTRAL KOREAN BAPTIST CHURCH INC	0268	201	1		375100	08712	00333	15D	145 BALDWIN AVE
CEPEDA-MONCAYO, EDUARDO R	0185	103	9.01		256600	04743	01033	2	242 BERKSHIRE RD
CEPEDA, FAUSTINO ETAL	0249	176	3		348400	01938	00679	2	138 BERKSHIRE RD
CEPIN, ORLANDO A & CHRISTINE	0200	120.01	48		277500	02992	01118	2	452 OTTAWA AVE
CERABONA, JOSEPH & PANAMA	0159	80	15		220800	01075	01402	2	225 LINCOLN AVE
CERELLI, HOLLY B & JUDITH M	0149	75	4		206500	04641	00878	2	401 BOULEVARD

TAXING DISTRICT NO. 25 HASBROUCK HEIGHTS

COUNTY NO. 02 BERGEN

NAME OF OWNER ADDITIONAL OWNERS	PAGE NO.	BLOCK NO.	LOT NO.	LOT QUALIF.	ACCOUNT NO.	DEED BOOK	DEED PAGE	CLASS	PROPERTY LOCATION
CERRINA, DENNIS	0024	8	50		031400	08394	00737	2	23 DIVISION AVE
CEVALLOS, JOSEPH & KRYSTALLEN	0223	149	11		311200	09580	00129	2	119 OTTAWA AVE
CEVALLOS, SANDRA & PINTO, JAIME	0122	52	3		168200	04800	00521	2	65 TERRACE AVE
CGEJ LLC	0021	7	46		028200	05018	01954	2	54 WOODSIDE AVE
CHA, BYUNG SUNG & BOK HEE	0241	168.01	1.15	C000A		04312	00411	2	281A OLDFIELD AVE
CHAM, EDNA S. & JUN P.	0260	191.01	8			08025	00231	2	519 HAMILTON AVE
CHANGRAK, TENZIN T & DOLMA CHONZOM	0165	82	64		229300	02575	01810	2	258 PATERSON AVE
CHARTOCK, DANIEL E	0147	74.01	58		204000	02369	00406	2	115 LINCOLN AVE
CHAUHAN, NILESH SINGH & KUMARI, K.	0165	83	3		229800	00981	02290	2	266 BELL AVE
CHAVEZ, EDMUND & LINDA G	0170	85	26		237100	08940	00238	2	221 LAWRENCE AVE
CHAWLA, TUSHAR & SACHDEVA, SWEENY	0235	160	21.01	C000B	328900	05006	00443	2	502B TERRACE AVE
CHECCHI, JOSEPH S & KRISTIN	0243	170.01	39		340300	04260	00475	2	230 PASADENA AVE
CHECCHI, MAURO & DOROTHY	0264	198	30		369900			2	214 COOLIDGE AVE
CHECKO, JAROSLAW & EWA	0239	163	41		333800	09465	00446	2	65 GARRISON AVE
CHECO, CELINA	0175	88	18		244400	03432	01282	2	304 OTTAWA AVE
CHEDID (ETAL), MAURICE	0154	77.01	23		213700	01329	02468	2	124 PASADENA AVE
CHEEMA, GURPAL SINGH & SINGH, AVTAR	0195	112	2.03			02037	01283	2	415 RAVINE AVE
CHEN, TINGTING	0004	1.03	8		004800	04696	01222	1	34 LINCOLN AVE
CHEN, YAN LIN	0154	77.04	15		214900	02203	00074	1	83 MAC ARTHUR AVE
CHENG, SHUI CHI (TRUSTEE)	0066	27	63.01		090200	08028	00486	4A	229 BOULEVARD
CHERTKOFF, MATTHEW & HEMMA	0217	146	3		303400	01401	00701	2	53 LA SALLE AVE
CHERYL WILLIAMS	0017	6.02	29		022500	01830	01129	2	47 PASSAIC AVE
CHESKIS, VICTORIA ETAL	0077	32	7		105600	03458	00242	2	145 MADISON AVE
CHEUNG, MANCHING	0023	8	31		030200	02154	00660	2	50 WALTER AVE
CHIARELLA, ROSINA	0101	42	41		138900	04968	01211	2	218 HAMILTON AVE
CHIEGO, HAYLEY & JOANNE/VILLEGAS, F	0233	158	14		000000	05477	01699	2	245 LONGWORTH AVE
CHIEN, BILLY	0173	87	7		240900	01064	01807	2	357 LINCOLN AVE
CHIRICHELLA, JOANNE	0261	196	34		366600	02098	00770	2	283 PASADENA AVE
CHIRRAVURI, SARMA	0226	151.02	63		316800	08601	00362	2	152 PATERSON AVE
CHIRRAVURI, SUBHA & SARMA	0240	165	1		336200	01338	01542	2	6 GARRISON AVE
CHMIELEWSKI, RAYMOND J. & MARIANNE	0015	6.01	17		019300	08204	00171	2	42 RAYMOND ST
CHMURA, LUKASZ & KAROLINA	0121	51	52		167700	02556	01934	2	346 CLEVELAND AVE
CHO, MICHAEL	0028	11	9		038000	00642	01555	2	38 KIPP AVE
CHO, MICHAEL MING-HUEI	0191	108.01	15		264600	00662	01135	2	449 JEFFERSON AVE
CHODAK, GELEK & BHUTI, PASANG ETALS	0068	28	36		092600	04827	00418	2	126 KIPP AVE
CHOEDON, TASHI (ETAL)	0165	82	62		229200	01588	00545	2	254 PATERSON AVE
CHOI, ANDREW & ROSENBERG, ELON	0041	16	36.02		055600	04930	01425	2	135 ROOSEVELT AVE
CHOI, CHUNHEE	0268	201	9		375900	03368	00305	2	113 BALDWIN AVE
CHOI, DANIEL M	0141	67	1.02		194600	02307	01776	2	15 MAIN ST
CHOI, JUNGWON & JIWON	0012	4.02	50		013800	04246	00470	2	10 SPRINGFIELD AVE
CHOI, SEOK	0100	42	27		137800	08619	00295	2	217 WALTER AVE
CHOJNA, MAGDALENA	0026	10	27		035200	08532	00162	2	38 FRANKLIN AVE
CHOJNOWSKI, WIESLAW & DOROTA	0118	50	26		163100	03666	01936	2	316 HARRISON AVE
CHOK, HOOK KOOI TRSTE	0056	23	62		075900	05354	01740	2	154 DIVISION AVE
CHOKEYI, TSERING	0262	196	58		367025	04912	01152	2	282 BALDWIN AVE
CHOWANEC, JORIS M & MARIANNA E	0219	146	48		305400			15F	46 OTTAWA AVE
CHRISTENSEN, MICHAEL R. & KATHLEEN	0053	22	57		072400	07783	00817	2	142 RAYMOND ST
CHRISTENSON, RYAN & STACEY	0110	47	1		152400	01676	01483	2	173 BURTON AVE
CHRISTIE HEIGHTS ASSOCS., L.L.C.	0238	163	6		332600	08136	00315	4C	10 HASBROUCK AVE
CHRISTOPOULOS, GEORGE & KARABOTIS, E	0226	151.01	60.01		315800	05065	01994	2	152 BELL AVE
CHU, STANLEY & WALSH, MARIE	0136	63	18		188300	02041	00423	2	325 KIPP AVE
CHUDZIK, MARCIN & IWONA	0173	87	15		241200	00910	01454	2	341 LINCOLN AVE
CHUN, DAVID & MELNYCHUK, KATERYNA	0029	11	23		039300	03246	00715	2	29 JEFFERSON AVE
CHUNG, TAE	0110	46	28		151700	04554	01006	2	238 WASHINGTON PL
CIANNAMEA FAMILY PARTNERSHIP, L.P.	0217	145	50			07820	00269	2	44 LA SALLE AVE
CIANNAMEA FAMILY PARTNERSHIP, L.P.	0220	147	34		307300	07820	00265	2	3 OTTAWA AVE
CIANO, MARK J & JOANN M	0249	176	17		349500	08575	00640	2	160 BERKSHIRE RD
CIARELLI, ELEANOR & JOSEPH	0219	147	4		306000	08546	00039	2	61 OTTAWA AVE
CICCARELLI, JAMES & DANIELLE A	0075	31	23		103500	00164	02006	2	118 MADISON AVE
CICCARELLI, JAMES & BARBARA	0091	38	10		124800			2	253 PASSAIC AVE
CICCHINI, GREGG & DIANA JONES	0220	148	3		307500	00234	02433	2	123 LA SALLE AVE
CICCONE, GREGORY J. & JO ANN	0028	11	4		037600			15F	60 KIPP AVE
CIFUNE, ELENA	0054	23	22		074000			2	127 RAYMOND ST
CIKU, AGIM & BRIKENA	0170	85	7		236100	01633	00831	1	259 LAWRENCE AVE
CIMILUCA, JOHN & KAREN	0173	87	28		241700	05202	01404	2	315 LINCOLN AVE
CIMILUCA, STEVEN	0117	49	41		161500	03600	00691	2	244 LA SALLE AVE
CIMINATA, ALFINO, ETALS.	0233	158	37		327200	07921	00061	2	491 BURTON AVE
CIMMINO JAMES & SUSAN	0041	16	36.01		055550			2	133 ROOSEVELT AVE

TAXING DISTRICT NO. 25 HASBROUCK HEIGHTS

COUNTY NO. 02 BERGEN

NAME OF OWNER ADDITIONAL OWNERS	PAGE NO.	BLOCK NO.	LOT NO.	LOT QUALIF.	ACCOUNT NO.	DEED BOOK PAGE	CLASS	PROPERTY LOCATION
CINA, SALVATORE & JENNIFER	0168	84	27		233900	08774 00404	2	219 BELL AVE
CINQUINO, JOSEPH G & LAURA	0063	26	44		086800	01800 00160	2	114 FRANKLIN AVE
CINTRON, LORI & PETER	0254	185	9		356200	03640 00302	2	164 OLDFIELD AVE
CIOCIA, NICHOLAS A. & JOSEPHINE M.	0047	19	50		063600	07784 00131	2	140 SPRINGFIELD AVE
CIOFFO, DAVID & ANI	0153	76	50		211900	02330 02240	2	128 WILLIAMS AVE
CIPRIANI, PATRICIA (ETAL)	0203	124.01	6		282100	01866 01308	2	106 HASBROUCK AVE
CIRELLO, MARY	0245	172	28		144000		2	264 PASADENA AVE
CIRILLI, NICOLA & SILVANIA	0032	12	28		042200		2	22 WASHINGTON PL
CIRINELLI, DAVID	0121	51	37		167000	08629 00800	2	316 CLEVELAND AVE
CIRMINIELLO, DANIEL C ETAL	0031	12	13.02			03012 00242	2	19 KIPP AVE
CLARE, CHELTON D & RYAN C	0235	160	27.01			04090 00146	2	503 PROSPECT ST
CLARK, JOSEPH & JOANN LINSEY	0132	59	28		182200		2	195 TERRACE AVE
CLAUDIO, ANTHONY, JR & JACQUELINE	0084	35	9		115100	08237 00720	2	257 CLEVELAND AVE
CLEM, STEPHEN F & GROUNDS, R.S.	0091	37	79		124500	09309 00243	2	278 PASSAIC AVE
CLIFFORD, MARK D. & SUSAN	0131	59	7		180800	07859 00640	2	325 WALTER AVE
CLITES, PHILIP & MARY BETH	0097	41	13		134000		2	247 DIVISION AVE
CLYBURN, XAVIER A & FORD, ALYSSA	0087	36	37		119300	04652 00105	2	205 COLUMBUS AVE
CLYNES, WM R & MARIE G	0093	39	5		127600		2	263 HENRY ST
CO, VIRGINIA B.	0126	55	1		174100	07641 00774	2	119 OLD TERRACE AVE
COBCOBO, NEIL & ROSEMARY	0188	106	17		260600	01425 00904	2	16 MICHIGAN AVE
COCCARO, JO ANN	0007	2	74		007800	03312 01298	2	66 CLEVELAND AVE
COCCARO, FRANK N. & MAUREEN	0223	149	26		311900		2	91 OTTAWA AVE
COCKA, XHEVAHIRE	0152	76	44		211600	04987 01691	2	116 WILLIAMS AVE
COFFEY, JASON M (ETAL)	0071	29	28		096800	01729 00368	2	138 WASHINGTON PL
COFFEY, THERESA D. & ROBERT A.	0018	6.03	6		023300		2	73 WOODSIDE AVE
COLANERI (ETAL), JOHN	0228	152	27		318600	00972 01224	2	250 STANLEY AVE
COLANERI, MICHAEL & BRENDA	0115	49	5		159100		2	251 MADISON AVE
COLANERI, MICHAEL JR & CHERYL	0032	12	33		042400	08943 00060	2	32 WASHINGTON PL
COLANERI, MARY K. & JOHN F	0110	46	27		151600		2	236 WASHINGTON PL
COLANGELO, JOSEPH & AMANDA	0044	18	16		059900	00869 02268	2	129 CLEVELAND AVE
COLE, ROBERT J & DEBORAH M	0082	34	19		112400	01921 01241	2	229 HARRISON AVE
COLINDRES, JOANNE	0023	8	41		030700	08771 00539	2	85 OAK GROVE AVE
COLLETTI, GEORGE & JANINE M	0093	39	23		128400	08078 00493	2	227 HENRY ST
COLLINS, LORRAINE (ETALS)	0073	30	24		099900	01572 00613	2	122 CENTRAL AVE
COLLINS, PHILIP J III & MARLENE	0090	37	75		124400	09504 00186	2	276 PASSAIC AVE
COLLINS, SUSAN M	0100	42	12		137200	08688 00567	2	247 WALTER AVE
COLLINS, THOMAS F & CATHERINE A	0045	18	35		060600	05483 01710	2	108 COLUMBUS AVE
COLOMBO FAMILY IRREVOCABLE TRUST	0095	40	7		130900	05516 01378	2	253 RAYMOND ST
COLTON, DENNIS & KATHLEEN	0257	186	13		359400	07779 00273	2	151 OLDFIELD AVE
COMP, LIDIA	0111	47	4		152550	08503 00363	2	257 WASHINGTON PL
CONDAL GREGORY S & LINDA D	0117	50	5		162300		2	356 HARRISON AVE
CONDAL, SANDRA B	0124	52	49		170500	08393 00879	2	342 COLUMBUS AVE
CONDAL, GREG & LINDA & H BAKER JR	0049	21	18.02		067100		1	137 PASSAIC ST
CONDAL, GREGORY S & LINDA D.	0119	50	64		165100		2	357 ROOSEVELT AVE
CONDON, WILLIAM J & LISA A	0081	34	7		111800	08949 00263	2	255 HARRISON AVE
CONFORTI, JOHN & ELIZABETH	0025	9	41		033300	05016 00134	2	97 OAK GROVE AVE
CONKLIN, ROY JOHN & ANGELA G	0026	10	7		034400	08332 00635	2	63 HAMILTON AVE
CONNELL, DAVID B & LYNN	0065	27	31		088600	00884 01144	2	120 OAK GROVE AVE
CONNELLY (ETALS), JENNIFFER	0123	52	42		170200	01219 00009	2	324 COLUMBUS AVE
CONNELLY, EARLE III & TIFFANY	0067	28	12		091200	00218 00783	2	145 JEFFERSON AVE
CONNOLLY, DIANE	0266	199	37		372500	05237 00554	2	544 BOULEVARD
CONNOLLY, FRANK & MELISSA G	0055	23	45		075000	08483 00470	2	118 DIVISION AVE
CONNORS, ALYSSA L & TORRES, SANTOS	0021	7	48		028400	05404 00754	2	27 RAYMOND ST
CONNORS, JILL	0149	75	20		207300		2	132 LAWRENCE AVE
CONNORS, MATTHEW & AMANDA	0059	25	15.01			02902 01151	2	141 WALTER AVE
CONNORS, RUSSELL & ELLEN	0021	7	49		028500	08204 00940	2	31 RAYMOND ST
CONNORS, CHRISTOPHER E ETAL	0019	6.03	23		025200	03826 01428	2	26 WOODSIDE AVE
CONROY, ANTHONY R. & MELISSA A.	0212	134.01	15		295600	08318 00769	2	250 LONGVIEW AVE
CONROY, ERIC & SCHAEFER, KAITLYN	0220	147	19		306600	03759 00666	2	33 OTTAWA AVE
CONTI, ROBERT J	0213	134.01	29		297000	02222 02235	2	209 COOLIDGE AVE
CONTINANZA, ALFRED & LUCILLE	0254	185	5		355800	07836 00481	2	148 OLDFIELD AVE
CONTRERAS, GLEN & SOTO, VANESSA	0142	73	1.01		198000	04438 00941	2	115 OAK GROVE AVE
CONTRERAS, ELVIA M	0135	63	2		187000		2	329 KIPP AVE
COONEY, ALICE M	0182	95	13		253500	09097 00154	2	411 SPRINGFIELD AVE
COPELL, JAMES & ELLEN	0206	125.01	32.04		285700	07998 00148	2	185 PROSPECT ST
CORAK, JOHN & MARY	0115	49	10		159500	03231 00809	2	233 MADISON AVE
CORCORAN, MICHAEL T. & MARGARET M.	0186	104	6.02		258100		2	195 BERKSHIRE RD
CORDELL, JONATHAN & CHARITY	0145	74.01	13		202000	03160 00110	2	124 ROOSEVELT AVE

TAXING DISTRICT NO. 25 HASBROUCK HEIGHTS

COUNTY NO. 02 BERGEN

NAME OF OWNER ADDITIONAL OWNERS	PAGE NO.	BLOCK NO.	LOT NO.	LOT QUALIF.	ACCOUNT NO.	DEED BOOK PAGE	CLASS	PROPERTY LOCATION
CORDERO, CARLOS & JENNIFER M	0191	107	63		263600	05261 01839	2	452 JEFFERSON AVE
CORDERO, ORLANDO & RENIA A	0072	30	17		099200		2	107 WASHINGTON PL
CORNELIUS, FRANK T	0227	151.02	66		317000	02035 00438	2	160 PATERSON AVE
CORONEL, RONALD & ANNA ROSA	0023	8	45		030900	05330 01487	2	26 WALTER AVE
CORPUS CHRISTI RC CHURCH	0069	29	1.02		094000		15D	261 BOULEVARD
CORPUS CHRISTI RC CHURCH	0110	46	10		151100		15D	KIPP AVE
CORREA, LORENZO & ZOILE	0216	145	30		301900	00767 01092	2	4 AUSTIN PL
CORTES, JORGE & MARY ANN	0194	108.02	56		268300	01796 01551	2	449 KIPP AVE
CORTES, SARAI	0157	77.05	40		218300	04869 00124	2	571 BOULEVARD
CORTINA, DINO & ANGELA	0041	16	23		054500		2	114 HARRISON AVE
CORUM, ROBERT J & HELEN	0124	53	29		171800		2	314 SPRINGFIELD AVE
COSGROVE, GAYLE & NICOLAS LOPEZ	0146	74.01	32		202900	09633 00033	2	15 BOULEVARD
COSGUN, HAMZA	0183	96	1.01	C0101	02994	03451 00749	2	451 SPRINGFIELD AVE 101
COSIMANO, ANGELA N	0179	92	10		248900	01026 01561	2	307 LAWRENCE AVE
COSIMANO, KIM (LOOS)	0169	84	68		235600	01997 01177	2	266 LAWRENCE AVE
COSTA, ANTONIO P & CARLA S	0056	23	59		075800	07822 00796	2	148 DIVISION AVE
COSTA, JOE, VICTORIA, VINCENT, JOSEPH	0074	30	35		100900	08042 00621	4A	166 CENTRAL AVE
COSTA, JOSEPH & HELEN	0028	10	46.10		037200	00217 00662	2	19 HAMILTON AVE
COSTA, JOSEPH L. & VICTORIA N.	0074	30	36		101000		4A	170 CENTRAL AVE
COSTANTINO, ANN MARIE J.	0157	79.01	6		218900	07739 00610	2	334 LINCOLN AVE
COSTELLO, MICHAEL	0222	148	45		309400	03318 00714	2	84 OTTAWA AVE
COUGHLIN, WILLIAM B & ARLENE M	0268	201	5		375500		2	129 BALDWIN AVE
COUPE, CHRISTOPHER W & GINA MARIE	0022	8	17		029400	00551 01811	2	39 DIVISION AVE
COVIELLO, NICHOLAS J	0039	15	52		052400	04866 00071	2	90 LA SALLE AVE
COWAN, KEVIN B & MICHELE L	0222	148	51		309700	08648 00296	2	96 OTTAWA AVE
COWAN, KEVIN B & MICHELLE L BELEZA-	0223	149	3		310800	04908 00206	2	135 OTTAWA AVE
CR ROUTE 17 NJ LLC DL	0259	189	10.02			04110 00286	4A	187 ROUTE 17
CR ROUTE 17 NJ LLC DL	0259	189	11			04110 00286	1	193 ROUTE 17
CRESCENTINI, ADRIA & RODRIGUEZ, R	0073	30	23		099800	04306 01793	2	118 CENTRAL AVE
CRICCO, DONNA	0073	30	32		100700		2	154 CENTRAL AVE
CRISTOBAL, LYDIA ALICIA (AKA SILVERIO	0017	6.02	28		022400	08980 00114	2	55 PASSAIC AVE
CRISTOFOLLO, DOMINICK & ROSEMARIE	0042	17	4		056400		2	43 BOULEVARD
CROCE, MARK P	0161	81	23		223700	08100 00045	2	225 LA SALLE AVE
CROCE, VIRGINIA	0161	81	25		223800		2	221 LA SALLE AVE
CRONIN, JOHN	0011	4.01	56		014000	03376 02443	2	20 SPRINGFIELD AVE
CRONIN, PAUL	0041	16	27.01		054700	02845 01312	2	100 HARRISON AVE
CRUZ RODRIGUEZ, JUAN P ETAL	0019	6.03	22.02		025100	02915 00780	2	1 PASSAIC AVE
CRUZ, JAY LUIS	0181	94.01	16		251140	04874 00215	2	88 TERRACE AVE
CRUZ, KEVIN & SUSIE	0031	12	10			08397 00524	2	33 KIPP AVE
CUCCIO, MICHAEL & CHERYL	0069	29	6		094700	08724 00482	2	147 KIPP AVE
CUELLAR-SAWADA, LUIS & CUELLAR, MARIA	0091	38	26		125600	04466 00701	2	221 PASSAIC AVE
CUELLO-VERA, SERGIO ETAL	0019	6.03	24		025300	03847 00629	2	30 WOODSIDE AVE
CUESTA, DAVID & DONNA	0152	76	33		211000	01775 02253	2	107 LAWRENCE AVE
CULI, NERTIL & ANILA	0085	35	57		117100	03373 00322	2	238 COLUMBUS AVE
CULI, SAIMIR & ERIDJOLA	0171	85	42		237800	03722 00381	2	210 WILLIAMS AVE
CULI, NERTIL & ANILA & SAIMIR & ERIDJOLA	0211	133	8		294000	03505 00328	2	173 WILLIAMS AVE
CULKIN, MICHAEL & CARLA	0041	16	38		055700	08401 00862	2	139 ROOSEVELT AVE
CUMPA HERNANDEZ, AUGUSTO J ETAL	0008	3.01	20		009700	05156 01067	2	32 WOODLAND DR
CUNANAN, RICHARD A & MARIA PRINCESS	0265	199	4		370900	02318 00659	2	549 COLLINS AVE
CUNNINGHAM, CHRISTOPHER H & JAMIE L	0025	9	45		033700	08195 00610	2	92 WOODSIDE AVE
CUPO JR., SALVATORE & JOSEPHINE	0147	74.02	4		204700		1	126 LINCOLN AVE
CUPO, ALBERT J & THERESA	0019	6.03	17		024400	08080 00128	2	33 WOODSIDE AVE
CUPO, CHRISTOPHER & PIAZZA, JANICE	0147	74.02	2		204500		1	S/S LINCOLN AVE
CURCI, MICHAEL & JOSEPH CIUFFO	0039	15	41		051900		2	72 LA SALLE AVE
CURCIO, ANTHONY & MARIA F	0111	47	10		153000	03847 00357	2	233 WASHINGTON PL
CURCIO, LEONARD & SUSAN	0170	85	15		236500		2	243 LAWRENCE AVE
CUSANO, PAUL P. & DONNA M.	0090	37	71		124200	08617 00693	2	260 PASSAIC AVE
CUSANO, PAUL P. & DONNA M.	0090	37	73		124300		2	264 PASSAIC AVE
CUTRONE (ETAL), DOMENICO	0163	82	3		226300	08543 00886	2	265 OTTAWA AVE
CUTRUZZULA, JOHN & CHERYL	0022	8	13		029200	07776 00565	2	47 DIVISION AVE
CUTTITTA, FRANCIS & CATHERINE	0119	50	62		165000	08453 00158	2	355 ROOSEVELT AVE
CUYA, RAFAEL	0231	156	27		323600	08538 00284	2	473 TERRACE AVE
CUYA, RAFAEL & GOMEZ, CLAUDIA M	0214	135.01	6		298300	04740 00937	2	512 TERRACE AVE
CW-WESTBURY LLC	0210	132.01	4.02			05422 00897	4B	10 PLANT ROAD
D'AGOSTINO, IVANA	0218	146	18		304100	01904 00547	2	23 LA SALLE AVE
D'AGOSTINO, MICHELE	0200	120.01	50		277600	08559 00808	2	456 OTTAWA AVE
D'ALESSANDRO, DANIEL D & ENRICA	0100	42	19		137400	08264 00582	2	237 WALTER AVE
D'ALESSANDRO, KYLE & JONES, SYDNEY	0107	45	23		147700	04438 01756	2	223 JEFFERSON AVE

TAXING DISTRICT NO. 25 HASBROUCK HEIGHTS

COUNTY NO. 02 BERGEN

NAME OF OWNER ADDITIONAL OWNERS	PAGE NO.	BLOCK NO.	LOT NO.	LOT QUALIF.	ACCOUNT NO.	DEED BOOK PAGE	CLASS	PROPERTY LOCATION
D'ALESSIO, V. & GOODMAN, NANCY & ANDREW	0194	108.02	54		268100		2	437 KIPP AVE
D'ALIA, SALVATORE M ETAL	0024	9	19		032300	04128 01473	2	39 WALTER AVE
D'AMATO, THOMAS & ROBIN	0012	4.02	48		013700	02511 01908	2	6 SPRINGFIELD AVE
D'AMICO (ETAL), ANTHONY	0058	24	63		079400	08753 00524	2	154 WALTER AVE
D'AMICO (ETALS), DOMENICK FRANK	0066	27	55		089700	09118 00790	2	152 JEFFERSON AVE
D'AMICO, DOMENICK N (ETAL)	0009	3.02	21		009800	01665 02029	2	37 WOODLAND DR
D'AMICO, FRANK & LAUREN	0248	175	11		347100	02280 00878	2	133 BERKSHIRE RD
D'AMICO, FRANK & TRACIE NUNNO	0185	103	6		256300	08761 00231	2	200 BERKSHIRE RD
D'AMORE, LORA N & JESSE V III	0219	147	10.01			03909 01798	2	49 OTTAWA AVE
D'AMORE, SHARON	0177	90	18		246900	08201 00900	2	313 PATERSON AVE
D'ANGELO, MARTIN & SUSAN	0196	115	6		271900	07668 00734	2	23 MICHIGAN AVE
D'AVANZO, KAREN C & DAVID M	0222	148	64		310300	08483 00244	2	124 OTTAWA AVE
D'ONOFRIO, MICHAEL & JANE	0183	95	31		254200		2	428 PASSAIC AVE
D'OZZOLINNI ROD & MARGUERITA	0103	43	27		142200	07873 00603	2	234 FRANKLIN AVE
DADA, JAMES A	0021	7	38		027600	01140 00960	2	66 DIVISION AVE
DADDARIO, PATRICIA A & PARADISO, F	0146	74.01	34		203000	04402 00069	2	9 BOULEVARD
DADDARIO, PERRY	0080	33	22		109400	02787 02135	2	222 HARRISON AVE
DAFICK, JOHN	0265	198	37		370600		2	242 COOLIDGE AVE
DAHDULI, MOHAMMAD C & ABIR	0261	196	21		366200	08208 00155	2	544 COLLINS AVE
DAINTON, ROBERT & BRENDA	0045	18	50		061300		2	140 COLUMBUS AVE
DALCORTIVO, STEPHEN & MARILYN	0134	61	15		185100	07838 00604	2	316 JEFFERSON AVE
DALEO, JAMES J. & DEBRA A.	0139	65	5.01		191400		2	305 MADISON AVE
DALLARA, DAVID J. & MARTINA R.	0006	2	72		007700	08560 00784	2	62 CLEVELAND AVE
DALLARA, EUGENE J & BONNIE J	0225	151.01	26		314300	08371 00381	2	117 PATERSON AVE
DALLARA, MARIA	0024	9	21		032400		2	35 WALTER AVE
DANDIS, ABDELKARIM M	0065	27	37.01		088900	05169 01605	2	110 JEFFERSON AVE
DANE, KENNIA C	0226	151.01	64		315900	02892 01296	2	160 BELL AVE
DANHO, MIKE S & MARTA	0034	13	64		045800	05346 01363	2	58 CENTRAL AVE
DANIEL, FREDERICK FAKHARZADEH ETAL	0009	3.02	24		010100	02557 02177	2	25 WOODLAND DR
DANIELS, JOSHUA & CYNTHIA	0161	81	41		224600	02536 00473	2	210 OTTAWA AVE
DANLAG, MARIA M & ROY R	0182	95	11		253400	02491 02381	2	415 SPRINGFIELD AVE
DANZ, WILLIAM & SOHEILA	0150	75	37		208100	00594 01990	2	101 BELL AVE
DAOUTIS, ELAINE	0038	15	13		050400	02727 02285	2	45 MADISON AVE
DARCH, DENIS & MARIA L	0197	115	8		272000	01749 00584	2	27 MICHIGAN AVE
DARYANNI, LAVESH & GUO, LINDA	0107	45	5		146900	04769 01425	2	261 JEFFERSON AVE
DAS, AYUSMITA & KUMAR, ABHISHEK V	0192	108.01	49		266300	04430 01482	2	245 OLDFIELD AVE
DAS, SUMANT & NAINA	0237	161	37		331740	00017 01263	2	483 HASBROUCK AVE
DASILVA, PAUL & DAWN	0157	79.01	5		218800	01805 02097	2	344 LINCOLN AVE
DATES, EUGENE F & BETTY A	0060	25	45		082000		2	118 HAMILTON AVE
DAUS, STEVEN J & BETH	0106	44	22		145400	00005 02277	2	220 JEFFERSON AVE
DAVER, NICOLE ROHINTON ETAL	0141	66.01	12.04	C0014		03312 01973	2	10 TERRACE AVE UNIT 14
DAVIS, MICHAEL J & JENNIFER L	0115	48	31		158300	03094 00927	2	250 MADISON AVE
DAVIS, RUTH M. & ORTMAN, LEONARD G.	0003	1.02	68		003300	07781 00858	2	49 LINCOLN AVE
DAWSON, KATHLEEN	0078	32	30		107300	01610 01744	2	156 LA SALLE AVE
DAY, DAVID L	0264	198	21		369400	01720 00192	2	209 BALDWIN AVE
DCS MILESTONE LLC	0253	184	16		355000	01730 00714	4A	155 STATE HWY.17 SO.
DE ANGELO, ALPHONSO & PATRICIA	0051	21	62		069300	08091 00613	2	156 HENRY ST
DE CICCO, VINCENT & JAMIE E	0054	23	25		074100	02527 00514	2	123 RAYMOND ST
DE GREGORIO, KATHLEEN	0170	85	13		236400		2	247 LAWRENCE AVE
DE JESUS, LAUREN	0046	19	9		062200	03548 00846	2	141 COLUMBUS AVE
DE LIA, DEBORAH	0242	169	32		338900	08161 00269	2	225 MYERS AVE
DE LORENZO, C & S & A & C	0208	125.04	1	BLDG	289300		4A	461 ROUTE 17
DE MARCO, BRUCE A & PATRICIA A	0045	18	38		060700		2	116 COLUMBUS AVE
DE MARIA, JOSEPH & EILEEN T	0087	36	31		119100		2	217 COLUMBUS AVE
DE MICCO, DAVID A & STACY J	0115	49	3.01		158900	08376 00013	2	261 MADISON AVE
DE ROBERTIS, MAURO & JACQUELINE	0127	55	40				2	328 HENRY ST
DE RUVO, JOHN & GERALDINE	0138	64	20.03		190300		2	321 TERRACE AVE
DE SANTIS, VINCENT & MARY	0093	39	16		128100		2	241 HENRY ST
DE SENA (ETALS), MICHAEL	0120	51	6		165600	08700 00297	2	349 HARRISON AVE
DE SESSA, MICHAEL & SARAH	0267	200.01	50.02		374700	00268 01122	2	543 BOULEVARD
DE STEFANO, PHILIP & PATRICIA	0043	17	19		057300		2	125 HARRISON AVE
DEAN, YOLANDA	0131	58	39		180500	05206 00929	2	334 WALTER AVE
DEANGELIS, MARY	0090	37	51		123300	04419 00924	2	222 PASSAIC AVE
DEBAUN, KENNETH T & KRISTEN	0022	8	26		029900	08415 00047	2	40 WALTER AVE
DECANDIA, VITO & MARTA	0033	13	30		044200	02055 01814	2	15 WASHINGTON PL
DEFALCO, MARIA G.	0148	74.02	20		206300	07778 00966	2	184 LINCOLN AVE
DEFEIS, NICHOLAS & ROMERO, JENNIFER	0096	40	27		131700	05091 00626	2	217 RAYMOND ST
DEFFERRIRE-DUFFY PRPTY MGMT CORP	0133	60	13		183600	01923 00175	2	314 FRANKLIN AVE

TAXING DISTRICT NO. 25 HASBROUCK HEIGHTS

COUNTY NO. 02 BERGEN

NAME OF OWNER ADDITIONAL OWNERS	PAGE NO.	BLOCK NO.	LOT NO.	LOT QUALIF.	ACCOUNT NO.	DEED BOOK	DEED PAGE	CLASS	PROPERTY LOCATION
DEFRANCO, GENNARO & DONA M	0187	104	17		259500			2	416 FRANKLIN AVE
DEGENNARO, CONCETTA & PATRICK	0044	17	51		058800	08089	00501	2	140 CLEVELAND AVE
DEGENNARO, JEFFREY P & JEANETTE C	0089	37	23		122100	08195	00656	2	239 SPRINGFIELD AVE
DEGIOVANNI, MARK	0174	87	43		242200	08879	00374	2	314 ROOSEVELT AVE
DEGUZMAN, JOSEPH & IRENEE	0051	21	64		069400	09376	00317	2	158 HENRY ST
DEL SOLE, CARMEN & LAURIE	0178	91	11		247800			2	304 BURTON AVE
DEL VECCHIO, GERALD & FRAN	0235	160	43		330000			2	471 PROSPECT ST
DEL VECCHIO, STEPHANIE & AMORES, J	0057	24	35		078100	05324	01768	2	103 DIVISION AVE
DELANEY, EILEEN (WEFER)	0258	188	13		361300	03355	01803	2	201 OLDFIELD AVE
DELAWARE NAT BLDGRS LLC	0004	1.02	78		003800	00738	01812	2	67 LINCOLN AVE
DELCHOP, VANESSA	0262	196	55		367010	08569	00389	2	350 BALDWIN TERR
DELGADO, AILEEN & MARIANO	0219	146	55		305700	08632	00835	2	62 OTTAWA AVE
DELGADO, EMIL & FRANCISCO, EVEILNA	0017	6.02	23		021900	03355	00522	2	79 PASSAIC AVE
DELGADO, JOHN F & CARMEN L	0105	44	13		144200			2	219 FRANKLIN AVE
DELGADO, LEON	0105	44	14		144300	08160	00657	2	215 FRANKLIN AVE
DELGIODICE, JOHN J. & PHYLLIS	0187	104	12.02		259000	07656	00595	2	412 FRANKLIN AVE
DELIU, WILLIAM & ELIZABETH	0169	85	3		235900	08753	00597	2	267 LAWRENCE AVE
DELLAFAVE, ANTHONY & KAREN	0034	13	53		045400			2	38 CENTRAL AVE
DELLO STRITTO (ETAL), STEPHEN	0118	50	12		162500	09049	00177	2	344 HARRISON AVE
DELORENZO, JOHN M. III & TAMMY	0118	50	20		162800			2	328 HARRISON AVE
DELORENZO, THOMAS J	0250	176	21		349700	04306	00041	2	148 BERKSHIRE RD
DELOTTO, JASON C & ANGELA R	0167	83	63		232400	03645	00781	2	259 PATERSON AVE
DELPURGATORIO, PERRY & ALICE	0178	91	10		247700			2	305 BELL AVE
DELSANI, FLORINDA	0264	198	19		369300			2	213 BALDWIN AVE
DELUCA, RICHARD F & CIANO, LAURA R	0225	151.01	39		314800	03162	01057	2	108 BELL AVE
DELUCA, RICHARD J. & DOROTHY L.	0031	12	9		041000			2	35 KIPP AVE
DEMARCO, MARY LOU	0127	56	1		175500	02027	02434	2	133 TERRACE AVE
DEMICO HOLDINGS CO LLC	0056	23	72		076400	00004	02487	4A	165 BOULEVARD
DEMICHELE, ANTHONY N & CARMEN M	0224	150	14		313000	04584	00718	2	175 LA SALLE AVE
DEMONE, ANTHONY & DEBRA L.	0164	82	43		228300			2	214 PATERSON AVE
DENARO, JOSEPH R. & FRANCINE	0198	118	22		273600	08042	00772	2	408 LA SALLE AVE
DENICHILO, GIOVANNA	0042	17	2		056300	08481	00729	2	153 HARRISON AVE
DENICHILO, MAURIZIO	0240	165	2			03384	00992	2	10 GARRISON AVE
DEPALMA, ANNE & DOMINICK	0126	54	25		173600	05057	00072	2	308 PASSAIC AVE
DEPALMA, MICHAEL & DAMIANA	0209	127.01	1.04		290700			2	138 HILLSIDE AVE
DEPALMA, ROBERT & ELISA M.	0104	44	3		143100	00952	00258	2	263 FRANKLIN AVE
DEPALMA, JOSEPH & MARGARET	0175	87	59		243100			2	348 ROOSEVELT AVE
DEPASCALE, MARIO DONALD	0044	18	6		059500	03588	00539	2	149 CLEVELAND AVE
DEPINTO, LUIGI & TATYANA	0034	13	45		045000	04752	01880	2	18 CENTRAL AVE
DEPTULA JR, DONALD F	0160	81	13		223200	03822	01158	2	247 LA SALLE AVE
DEQUINZIO, THOMAS & MARIE	0094	39	41		129400			2	212 RAYMOND ST
DERCO, CLAIR	0163	82	17		227000	00667	01066	2	239 OTTAWA AVE
DERESKY, MICHAEL & MARY	0266	199	31		372200	02831	01799	2	556 BOULEVARD
DEROSA, DAVID & JESSICA	0113	48	2		155400	09214	00212	2	267 CENTRAL AVE
DEROSA, JOHN M & ASTRID	0259	189	9					2	168 FIELD AVE
DERRAMAS, JOSE EVAN & JOAN M	0035	14	5		046500	08258	00952	2	61 CENTRAL AVE
DERUVO, JOHN & GERALDINE	0132	60	1		182400	08650	00202	2	203 TERRACE AVE
DESAI, BHARGAV J & ANJALI D	0077	32	9		105800	03738	00589	2	139 MADISON AVE
DESAI, DARPAN & MEGHA	0127	55	29		174900	05209	01125	2	308 HENRY ST
DESAI, KAUSHIK	0116	49	11		159600	00832	01242	2	231 MADISON AVE
DESAI, KETAN R (ETALS)	0160	80	50		222300	01526	00339	2	246 ROOSEVELT AVE
DESAI, UTTARA & BRIJLALL, DAVENDRA	0261	196	16		366000	05302	01767	2	554 COLLINS AVE
DESAL (ETAL), PRANAV H	0208	126	19		290000	00563	00052	2	132 PROSPECT ST
DESCLAFFANI, ANN J TRSTE	0263	197	41		368500	02043	01867	2	274 COOLIDGE AVE
DESICS, PAUL S & NEXHIPE	0110	46	37		152300	08378	00588	2	159 BURTON AVE
DESIMONE, CHRISTINE A	0026	10	29		035300	01586	00796	2	42 FRANKLIN AVE
DESIMONE, RICHARD & ROBIN	0001	1.01	68		000800			2	51 ROOSEVELT AVE
DESMET, CASSANDRA	0021	7	30		027200	02918	00886	2	50 DIVISION AVE
DESOUSA, MOSES & ALICE K	0056	24	11		077000	04827	01097	2	151 DIVISION AVE
DESPAIGNE, YOLIZA P & ALBERTO L	0164	82	58		229000	03370	01351	2	246 PATERSON AVE
DEVANEY, MARY ANNE	0192	108.01	55		266600	08477	00513	2	462 KIPP AVE
DEVI, ATUL & NEHA	0065	27	41		089100	00637	01736	2	122 JEFFERSON AVE
DEVOR, DEBRA	0041	16	33.01		055000	08178	00408	2	109 ROOSEVELT
DEZALIA-KNOBLOCK, LISA	0127	55	23		174700	02580	02175	2	301 PASSAIC AVE
DHAMCHOE (ETAL), LOBSANG	0201	121	23		279400	08704	00113	2	412 OTTAWA AVE
DHANDAPANI, BALAJI & MONA B	0223	149	30		312100	03942	01722	2	83 OTTAWA AVE
DI DONATO, JAMES A. & MARIANNE	0267	199	50		373000			2	221 PASADENA AVE
DI GENNARO, KAREN A	0267	200.01	6		373700	00775	00477	2	140 BALDWIN AVE

TAXING DISTRICT NO. 25 HASBROUCK HEIGHTS

COUNTY NO. 02 BERGEN

NAME OF OWNER ADDITIONAL OWNERS	PAGE NO.	BLOCK NO.	LOT NO.	LOT QUALIF.	ACCOUNT NO.	DEED BOOK PAGE	CLASS	PROPERTY LOCATION
DI GIORGIO (ETAL), MICHAEL	0018	6.03	15		024200	00165 01459	2	41 WOODSIDE AVE
DI MAURO, GERALD & DEBORAH	0037	15	7		050100	07925 00366	2	57 MADISON AVE
DI PIAZZA, RICHARD R	0159	80	26		221200	01393 01881	2	10 BOULEVARD
DI PLACIDO, ANNA	0086	36	25		118900	01898 01037	2	231 COLUMBUS AVE
DIADONE, JOSEPH & HIDALGO, MAGALI	0038	15	27		051100	08133 00091	2	17 MADISON AVE
DIANDERAS BERASTAIN, ALDO S ETALS	0017	6.02	26		022200	02807 00831	2	63 PASSAIC AVE
DIAZ-RAMOS, DENNIS & TORRES, ALIMAH U	0128	57	1		177000	02793 01326	2	151 TERRACE AVE
DIAZ, ARMANDO & CARMEN C	0196	114	1.01		270500	08721 00022	2	3 ALGER AVE
DIAZ, CARLOS & ROSEANN	0077	32	3		105200	08076 00163	2	161 MADISON AVE
DIAZ, CESAR ROBERTO & ELIZABETH	0158	79.01	7.02		219100	00033 01735	2	320 LINCOLN AVE
DIAZ, DAVID & BEATRIZ	0124	53	24		171600	01704 00330	2	302 SPRINGFIELD AVE
DIAZ, DAVID & MARIA J	0042	17	13		057000	00058 00252	2	137 HARRISON AVE
DIAZ, GEMA	0261	196	30		366500	08616 00597	2	273 PASADENA AVE
DIAZ, JESSE J & JAKE T	0022	8	21		029600	04849 01608	2	31 DIVISION AVE
DIAZ, JESSICA & BLANCA TORRES	0026	10	17		034800	00093 01045	2	39 HAMILTON AVE
DIAZ, JOSE M	0211	134.01	6		294700	05434 01424	2	214 LONGVIEW AVE
DIAZ, PAULA NATALIE	0013	5	32		016600	04043 00050	2	25 SPRINGFIELD AVE
DIAZ, PEDRO & CASTRO, VIANNEY E	0067	28	22		091600	02800 01220	2	129 JEFFERSON AVE
DIBELLA, JOSEPH & SALCEDO, JULIANA	0225	151.01	41		314900	03309 00147	2	112 BELL AVE
DIBELLO, ANTHONY & ADRIANNE	0080	33	20		109300		2	226 HARRISON AVE
DICLEMENTE, JO ANNE	0159	80	11		220600	00715 00303	2	233 LINCOLN AVE
DIEGO, RICHARD J & COLUMBIA	0255	185	22		357500		2	163 FIELD AVE
DIGAMON, JOHN P & SHON, NICHOLLE H	0196	114	10		270900	02799 02004	2	29 ALGER AVE
DIGENOVA, ENRICO & MARY	0095	39	61		130300		2	252 RAYMOND ST
DIGIACINTO, JOHN & KATH. DELLA FAVE	0173	87	17		241300		2	337 LINCOLN AVE
DILASCIO, TINA MARIE	0102	43	12		140600	08260 00880	2	225 HAMILTON AVE
DILaura JR, ANGELO & STACY A	0188	106	11		260300	05355 01481	2	417 WASHINGTON PL
DILONE, JOHN	0204	124.02	25		283200	08810 00904	2	94 HILLSIDE AVE
DIMARCO, JOSEPH & ANTONIA	0030	11	31		039800	04536 01691	2	55 JEFFERSON AVE
DIMONE (ETALS), MARY BETH	0228	154	3		319400	00943 01719	2	461 COLLINS AVE
DINALLO, THERESA	0229	155	1.01				2	457 BURTON AVE
DINARDO, ANTONIO & ANTOINETTE	0202	123	22.01				2	112 PROSPECT ST
DIPISA, JUSTIN & ROSEMARIE	0254	185	12		356500		2	176 OLDFIELD AVE
DIRIENZO, GIUSEPPE & ANA	0150	75	41		208300	09299 00109	2	109 BELL AVE
DISHY, MICHAEL & BLANCO, CYNTHIA M	0247	174	15		346300	05035 01662	2	300 PASADENA AVE
DITARANTO, ROBERTO	0224	151.01	1.02		313400	03323 01335	2	167 PATERSON AVE
DIXIT, VISHWESH & LEKHI, UMANG	0001	1.01	6.01		000300	05142 00381	2	76 HARRISON AVE
DOBBELAAR JR. HENRY P & ANN	0094	39	44		129500	08494 00322	2	216 RAYMOND ST
DOBBELAAR, HENRY P. JR.	0094	39	46		129600	08252 00487	2	220 RAYMOND ST
DOBBELAAR, HENRY P.	0169	84	56		235000		2	242 LAWRENCE AVE
DOBBELAAR, HENRY P. JR.	0149	75	26		207600		2	120 LAWRENCE AVE
DOHENY, KEVIN P & CONSTANCE R	0068	28	42		093100		2	150 KIPP AVE
DOHERTY, GEORGE P & KRISTIN E	0174	87	51		242700	09036 00415	2	332 ROOSEVELT AVE
DOHERTY, GERALD K. & MARY K	0173	87	22		241500		2	325 LINCOLN AVE
DOKO, SONER & RAJMONDA & ARTI	0037	14	67		049500	04729 00251	2	62 MADISON AVE
DOKTORSKI, THOMAS SR. & THOMAS JR.	0139	65	6		191600	08367 00874	2	300 LA SALLE AVE
DOLMA, DAWA & NAMDOL, TENZIN	0127	55	26		174800	04716 00725	2	304 HENRY ST
DOLMA, MINGMAR	0121	51	42		167200	05189 00704	2	324 CLEVELAND AVE
DOMANSKI, PATRICK & ROBERTA	0004	1.03	1		004200		1	10 LINCOLN AVE
DOMI, DAN & FLUGE	0194	108.02	58		268500	02676 02292	2	461 KIPP AVE
DOMINGUEZ, ALEXIS	0029	11	19		038900	03983 00766	2	11 JEFFERSON AVE
DOMINGUEZ, ADRIANA	0156	77.04	30		216400	03862 00091	2	595 BOULEVARD
DOMINOVIC-RADIC, KAROLINA ETAL	0084	35	11		115200	02564 00873	2	253 CLEVELAND AVE
DONARGO, LARRY	0113	48	4		155600	08654 00979	2	259 CENTRAL AVE
DONNELLY, NEIL & ELISA	0021	7	45		028100	09589 00435	2	58 WOODSIDE AVE
DONOHUE, LAURENCE & MARY ANN	0207	125.02	41.03		288300		2	177 HASBROUCK AVE
DONOHUE, LAURENCE P & MARY ANN	0207	125.03	33.01		286100	00670 00429	2	184 HASBROUCK AVE
DONOHUE, PATRICIA	0197	118	10		273000		2	419 MADISON AVE
DORAN, GARY E & BARBARA A	0126	54	21		173400		2	302 PASSAIC AVE
DORJEE, DECHEN	0207	125.03	33.02		286200	03311 00809	2	438 WILLIAMS AVE
DORJEE, TSE & DOLMA ETAL	0101	42	42		139000	03479 00760	2	222 HAMILTON AVE
DORJEE, TSERING & LHAMO	0208	125.03	41.02		288600	01082 00409	2	176 HASBROUCK AVE
DOTEL JR, PERICLES A & YOSELYN	0169	84	48		234600	05256 01794	2	228 LAWRENCE AVE
DOTEL, PERICLES A	0262	196	36			02811 00379	2	337 PASADENA AVE
DOUGAN OUTDOOR MEDIA LLC	0204	124.03	1.02		283900	03066 02228	1	396 ROUTE 17 NORTH
DOUGAN, SEAN	0199	119.03	61			09270 00310	1	342 RTE 17
DOWLING, TAMMY	0236	161	3		330200	08529 00211	2	425 WILLIAMS AVE
DRAPER, ROLAND S. & PATRICIA K	0003	1.02	53		002700		2	17 LINCOLN AVE

TAXING DISTRICT NO. 25 HASBROUCK HEIGHTS

COUNTY NO. 02 BERGEN

NAME OF OWNER ADDITIONAL OWNERS	PAGE NO.	BLOCK NO.	LOT NO.	LOT QUALIF.	ACCOUNT NO.	DEED BOOK	DEED PAGE	CLASS	PROPERTY LOCATION
DRASHOFF, STEVEN & RUBINO, FELICIA	0047	19	30.01		063000	00739	02366	2	108 SPRINGFIELD AVE
DRESSEL, BARBARA CLAIRE	0129	57	31			00437	00517	2	316 DIVISION AVE
DREZEK, VIESLAV & DALIA	0174	87	37		241900	08568	00798	2	302 ROOSEVELT AVE
DRIVANOS, ALEXANDER G & JUVI P	0162	81	46		224900	04648	00487	2	220 OTTAWA AVE
DROZDOWSKI, KEITH & CORINA	0165	83	16		230400	08509	00337	2	240 BELL AVE
DUAL TEAM REALTY HOLDING LLC	0200	120.03	1		278200	02914	02482	1	RT 17
DUAL TEAM REALTY HOLDING LLC	0204	124.03	1.01		283800	09124	00222	4A	380 ROUTE 17
DUAL TEAM REALTY HOLDING LLC	0204	124.03	1.01	B01	283800	09124	00222	4A	380 ROUTE 17
DUBICKI, FRANK & NANCY	0151	76	12		210000	04408	00018	2	149 LAWRENCE AVE
DUBICKI, NANCY MEZEJEWSKI	0151	76	10		209900	07986	00783	2	153 LAWRENCE AVE
DUCHI, JOSE MIGUEL & LOZADO, NUBE	0079	32	49		108200	03262	01489	2	192 LA SALLE AVE
DUFFY, BERNARD M & PATRICIA M	0136	63	8.01		187600	02498	00399	2	160 BURTON AVE
DUGAY, GIOVANNI & YUKO MORI	0251	179	10		351300	07979	00727	2	121 OLDFIELD AVE
DUKA, GENTIAN & VALDETE	0089	37	12.02		121700	05168	01011	2	257 SPRINGFIELD AVE
DUKHANDE, SANTOSH G & MARIA LUIS	0012	4.02	18		013500	00473	00159	2	9 WOODLAND DR
DUMAS, KIRIAKI	0143	73	5		198100	08551	00952	2	67 FRANKLIN AVE
DUNN, JAMES J & MACALUSO, SALLY	0166	83	44		231500	02104	00711	2	219 PATERSON AVE
DUNNE, RICHARD J. & ARLEEN J	0176	89	9		245400			2	309 OTTAWA AVE
DURAKOVIC, MENSUR & MUHAMED	0241	168.01	1.12			05090	00440	2	275B OLDFIELD AVE
DURAN, NIKAURY & REITAN, KYLE	0203	123	29.02		281800	04034	01460	2	425 OTTAWA AVE
DURAN, RUDAYNIS A ETAL	0060	25	37		081600	03269	00306	2	100 HAMILTON AVE
DURHAM, CAROL & JONATHAN & ANDREA	0033	13	6		043300	04655	01960	2	59 WASHINGTON PL
DURHAM, MARLON & CAROL SANDOO	0032	13	1		043200	08743	00830	2	173 OAK GROVE
DUROVIC, ENES & BADA	0084	35	34		116200	00212	01154	2	209 CLEVELAND AVE
DUSSAULT III, LEON A EXC	0209	126	25		290300	03519	00653	2	154 PROSPECT ST
DUSSAULT, DONNA L ETALS	0169	84	66		235500	03525	01409	2	262 LAWRENCE AVE
DUVOISIN, JERRY	0262	197	12		367100	08591	00581	1	285 BALDWIN AVE
DUVOISIN, JERRY	0262	197	15					2	283 BALDWIN AVE
DYKEMAN, CHAUNCEY F. & DIANNE E	0073	30	29		100400			2	142 CENTRAL AVE
DZIEWA, SZCZEPAN & JAWORSKA, B	0145	73	53		201100	05411	00867	2	127 OAK GROVE AVE
DZIEZANOWSKI, DENNIS B. & LAURI G.	0115	49	1		158800			2	267 MADISON AVE
DZIURA, MARCIN & SERAFIN, BEATA	0103	43	28		142300	02044	00001	2	238 FRANKLIN AVE
EBEL, KEVIN K & LINDA	0219	147	8		306200			2	55 OTTAWA AVE
EBERTZ, WILLIAM C & PILAROSE	0188	104	18		259600	05326	01569	2	420 FRANKLIN AVE
EBID (ETAL), ASHRAF	0220	148	9		307800	00933	02200	2	111 LA SALLE AVE
EBRON, MARK JOHN & MARIA REDESA	0049	20	44		065800	04609	01177	2	128 PASSAIC AVE
ECCLESTON, PETRINA A	0020	7	26		027000	02599	00607	2	42 DIVISION AVE
ECKERT, JAMES & TARANEH	0227	152	9		17700	01309	00499	2	255 WILLIAMS AVE
ECKHOFF, CRAIG & MELANIE	0243	169	41		339300	02491	02168	2	205 MYERS AVE
ECONOMOU, JOHN & PANAGIOTA	0201	121	19.02		279300	09070	00318	2	408 OTTAWA AVE
EDDY, BENJAMIN	0120	51	20		166300	04578	00884	2	321 HARRISON AVE
EDELMAN, LEONARD & JANET	0024	9	3		031700			2	71 WALTER AVE
EDSON, ANNA	0095	40	11		131000	01487	02113	2	249 RAYMOND ST
EDWARDS (ETALS), JAMES A (LE)	0042	16	39		055800	00257	01601	2	143 ROOSEVELT AVE
EDWARDS, MEHAN & CETTI, NICHOLAS	0119	50	43		164000	04024	00307	2	319 ROOSEVELT AVE
EFFAH, ROSEMARY & AFRIYIE, KOFI A	0163	82	27		227500	03984	00876	2	215 OTTAWA AVE
EGAN, GEORGE F III & JENNIFER M	0075	31	24		103600	00632	00054	2	122 MADISON AVE
EGAN, JOHN F	0238	163	23		333200	05212	01221	2	48 HASBROUCK AVE
EGLOW, TODD D	0264	198	28		369700	05359	00738	2	570 BOULEVARD
EHRIE, JAMES & JOANNE	0142	69	1		195400	08408	00725	2	107 MAIN ST
EICHHOLZ, PATRICIA & DEREK	0092	38	47		126300	00883	00428	2	222 HENRY ST
EJGIRD, MICHAEL J & DENISE A	0073	30	22		099700	08616	00661	2	114 CENTRAL AVE
EKICI, EMEL & ERAY	0187	104	10.02		258700	08575	00181	2	448 FRANKLIN AVE
EKMEKJIAN, WAGIH E & DEBORAH	0184	96	1.01		02994	03849	00894	2	451 SPRINGFIELD AVE 107
ELFEKY, KAMAL A & SAMEAH AH TAALAB-	0059	25	8		080400	02688	00589	2	157 WALTER AVE
ELLISON, KATHERINE	0020	7	1.02		025900			2	51 OAK GROVE AVE
ELMO, CHARLES & HELENA	0057	24	19		077400	08162	00169	2	135 DIVISION AVE
ELSESSER, CHRISTOPHER WILLIAM	0180	93	28		250800	09501	00323	2	453 TERRACE AVE
ELSHAMY, TAREK & OSAMA	0231	156	9.02		322900	02878	01445	2	464 BURTON AVE
ELSHAZLY, NAGLAA	0225	151.01	29		314400	02076	00048	2	111 PATERSON AVE
EMARA, AHMED A & FARAHAT, HAIDY H	0246	172	40		344400	03347	01293	2	541 BURTON AKA PASADENA
EMERY, CHELSEA JANE	0259	190	2		363200	01233	00980	2	520 HAMILTON AVE
EMILITA, AMY B	0048	20	23		065000	02913	01774	2	111 SPRINGFIELD AVE
ENGELHARDT, RENEE	0263	198	1		368600	09420	00039	2	575 COLLINS AVE
ENGELHARDT, WALTER J	0164	82	31		227700	09126	00200	2	211 OTTAWA AVE
ENRIGHT, JAMES C & DOROTHY	0197	115	13		272200			2	28 ALGER AVE
EPISCOPAL CHURCH & PARISH	0133	61	1		184200			15D	225 TERRACE AVE
EREN, NERMIN & BIRSEN	0249	176	14		349200	08741	00070	2	145 BURR PL

TAXING DISTRICT NO. 25 HASBROUCK HEIGHTS

COUNTY NO. 02 BERGEN

NAME OF OWNER ADDITIONAL OWNERS	PAGE NO.	BLOCK NO.	LOT NO.	LOT QUALIF.	ACCOUNT NO.	DEED BOOK	DEED PAGE	CLASS	PROPERTY LOCATION
ERRICHELLO, ANDREW T	0248	175	21		348100	02887	00367	2	151 BERKSHIRE RD
ESCANIO HOLDING LLC	0016	6.01	37		020500	04864	01326	2	30 RAYMOND ST
ESCHERT, ROBERT & MELISSA	0122	52	6		168400	08195	00994	2	345 CLEVELAND AVE
ESHRICH, GILDA	0054	23	15		073700			2	141 RAYMOND ST
ESPINAS, HOPE & GRACE	0076	31	30		104200	00309	00487	2	146 MADISON AVE
ESPINOSA, MARIA C	0054	22	72		073100	09157	00282	2	141 BOULEVARD
ESPINOSA, RAQUEL	0179	92	5			04577	00958	2	427 TERRACE AVE
ESPOSITO, CHARLES M.	0203	124.01	24		283100	07898	00867	2	121 HILLSIDE AVE
ESPOSITO, DAVID	0040	16	15		054100	00399	01370	2	130 HARRISON AVE
ESS PRISA LLC	0185	101	1		255400	08931	00329	4A	64-87 RT 17 NORTH
ESTANISLAO, NOEMI ETAL	0117	49	51		161900	03672	01875	2	264 LA SALLE AVE
ESTOK, JOSEPH J & WENDY	0161	81	17		223400	03340	00051	2	237 LA SALLE AVE
ESTOK, MATTHEW & JENNIFER ANN	0009	3.01	98		011900	02646	00429	2	90 COLUMBUS AVE
ESTRADA, CESAR	0193	108.01	64		267500	03636	01668	2	408 KIPP AVE
ESTRUCH, JUSTIN & PORCELLI, LEA	0148	74.02	9		205200	05148	01258	1	146 LINCOLN AVE
ETY (ETAL), ANDREW	0133	60	17		184000	00911	01327	2	211 TERRACE AVE
EUROPA, JOSEPH & CATHY	0101	42	45		139300	07741	00846	2	234 HAMILTON AVE
EVDOKIA DIAKAKIS LIVING TRUST	0208	125.04	1		1.0100	05430	00909	1	461 ROUTE 17
EVERETTE, CHARLES ANTHONY	0123	52	32		169800	05070	01700	2	306 COLUMBUS AVE
EVERS, LAUREN	0204	125.01	1		284000	00929	00991	2	11 HILLSIDE AVE
F & A HEIGHTS ASSOC LLC	0227	152	1		317200	08637	00376	4C	271 WILLIAMS AVE
FABIO, MALAVER & ADRIANA	0099	41	47		135600	03906	01302	2	222 WALTER AVE
PACKELMAN, THOMAS & DONNA	0248	175	16.01		347300	08249	00918	2	148 TERRACE AVE
FADDOUL, NISREEN	0136	63	15		188000	04350	01029	2	269 TERRACE AVE
FAHIM, REMON & GUIRGUIS, DAIANA	0056	24	13		077100	05034	00390	2	147 DIVISION AVE
FAIQ, RAHIMAH & LEITON, KEVIN	0213	134.01	28		297000	04730	00689	2	213 COOLIDGE AVE
FAISAL, MAGDI	0179	92	20		249400	05215	00816	2	312 WILLIAMS AVE
FALCO, FELICIA	0084	35	4		114900	09345	00208	2	265 CLEVELAND AVE
FANTACCIONE, DIANA	0232	157	24		324900	08239	00338	2	210 MYERS AVE
FANUZZI, THOMAS	0211	134.01	1		294200			2	576 BOULEVARD
FAO HASBROUCK HEIGHTS WILLIAMS, LLC	0172	86	10		239700	08995	00363	4A	209 WILLIAMS AVE
FAO HASBROUCK HEIGHTS WILLIAMS, LLC	0172	86	14		239800	08995	00363	4A	201-205 WILLIAMS AVE
FAO HASBROUCK HEIGHTS, L.L.C.	0071	30	1		097700	08995	00350	4C	169 WASHINGTON PL
FAO TERRACE ASSOC LLC	0206	125.01	40		288000	00030	01697	4C	444-448 TERRACE AV
FARGO, JOHN JR & BRENDA	0143	73	8		198200			2	59 FRANKLIN AVE
FARHAT, DAVID & MICHELLE ANTOINETTE	0254	185	3		355600	04546	01686	2	139 FIELD AVE
FARLEY, RAYMOND & CHARLOTTE	0231	157	2		323800	03959	01378	2	479 COLLINS AVE
FARRARO, DONALD & RUSSO, MARIA	0262	196	37		366700	03231	00538	2	295 PASADENA AVE
FASANO, JOSEPH M	0220	148	1		307400			2	127 LA SALLE AVE
FASOLINO, ANTONIO & ROSA A & ANTONELLA	0029	11	20		039000	03984	00262	2	15 JEFFERSON AVE
FASSBENDER, MICHAEL & CAREN	0057	24	28		077800	01522	00858	2	117 DIVISION AVE
FAUSSETTE, ROBERT & DENISE	0167	84	9		233000	03134	00936	2	255 BELL AVE
FAVREAU, JOHN (CLAUDE) & MARGARET	0247	174	3		345700	00263	01657	2	526 BURTON AVE
FAYNERMAN, MIRON & IRINA	0226	151.02	61		316700	07806	00602	2	150 PATERSON AVE
FEBLES-VALENTE, TERESA	0106	44	33		146500	01411	00005	2	123 BURTON AVE
FEDE, DOUGLAS & MARYSOL	0014	5	73		018100	08749	00551	2	58 PASSAIC AVE
FEEHAN, GREGORY D & VERONICA	0005	1.04	22		006200			1	90 LINCOLN AVE
FEEHAN, MICHAEL G. & MARIE A.	0087	36	28		119000			2	225 COLUMBUS AVE
FEINMAN, JAKE & ARIANO	0065	27	43		089200	04878	00774	2	126 JEFFERSON AVE
FEKETE, ARTHUR & MARILYN	0256	186	12		359300	07713	00322	2	155 OLDFIELD AVE
FELTON, PACHE	0234	159	4		327400	01949	01942	2	485 TERRACE AVE
FEMIA, JOHN & TANIA MONTALVO-	0265	199	10		371200	03855	01884	2	563 COLLINS AVE
FENECK, THOMAS J.	0215	135.03	16		300000			2	530 TERRACE AVE
FERAGOLA, DOMINICK M. & THERESA	0206	125.01	32.05		285600			2	187 PROSPECT ST
FERDINAND, CHRISTOPHER J & JILLIAN	0046	19	25			00940	01755	2	107 COLUMBUS AVE
FERDINAND, KENNETH & BONNIE	0113	48	3		155500			2	263 CENTRAL AVE
FERENCZI ALEXANDER & JULIANNA	0196	114	3		270600			2	11 ALGER AVE
FERGUSON, JASON P & MOIRA	0256	186	10		359100	05239	00327	2	163 OLDFIELD AVE
FERLISE, NICOLE	0228	154	8		319700	01912	01975	2	219 STANLEY AVE
FERMIN, OLIVER J & DAMARIS A	0245	172	3		342700	09534	00308	2	524 COLLINS AVE
FERMIN, TILSON	0247	174	13		346200	00412	00628	2	529 TERRACE AVE
FERMIN, JHONNY M	0193	108.02	48		266200	03426	00470	2	254 TERRACE AVE
FERNANDEZ, ANA J & FRANKLIN J	0144	73	45		200300	04378	00416	2	40 JEFFERSON AVE
FERNANDEZ, DIGNA & PLASENCIA, JULISSA	0193	108.02	38		205600	04240	01746	2	276 TERRACE AVE
FERRANTE, JOHN & LISA	0041	16	34		055400	01500	00746	2	127 ROOSEVELT AVE
FERRARE, KAREN	0048	20	8		064300	02613	01983	2	143 SPRINGFIELD AVE
FERRARI, JUDITH	0268	201	8		375800			2	117 BALDWIN AVE
FERRARINI, HENRY A & JANE	0211	134.01	4					2	588 BOULEVARD

TAXING DISTRICT NO. 25 HASBROUCK HEIGHTS

COUNTY NO. 02 BERGEN

NAME OF OWNER ADDITIONAL OWNERS	PAGE NO.	BLOCK NO.	LOT NO.	LOT QUALIF.	ACCOUNT NO.	DEED BOOK	DEED PAGE	CLASS	PROPERTY LOCATION
FERRARO, LYNN	0078	32	22		106900	03431	00516	2	140 LA SALLE AVE
FERRARO, ROBERT A. & ANGELA	0239	163	56		334400			2	35 GARRISON AVE
FERRERI, JOSEPH & KATHLEEN	0168	84	19		233500	08463	00187	2	235 BELL AVE
FERTIG, JENNIFER	0202	123	8		281100	08918	00025	2	109 HASBROUCK AVE
FESTA, MICHAEL & JOAN E	0199	119.01	31		275200			2	454 LA SALLE AVE
FESTINO, ROCCO & JEAN	0048	20	40		065600			2	120 PASSAIC AVE
FEUSS, STEPHEN & CAROCCIA, DANIELLE	0172	86	24		240200	02074	02251	2	214 STANLEY AVE
FIANT, GLENN DEVERE & MARIA L.	0077	32	15		106400	08653	00092	2	115 MADISON AVE
FIDUCCIA, MATTHEW & WICH, L.M.	0018	6.03	3		023000	00118	00768	2	85 WOODSIDE AVE
FIERRO, BRIAN J & MARIA	0199	120.01	34		276800	04347	01972	2	445 LA SALLE AVE
FIGUEROA, LUIS	0197	115	11		272100	03844	00479	2	33 MICHIGAN AVE
FILJA, IGLI & LULGETA	0194	108.02	59		268600	08529	00805	2	467 KIPP AKA 259 OLDFIELD
FINCH, SHARON MARES	0064	27	22		088200	08136	00311	2	129 FRANKLIN AVE
FIORENTINO, CARLOS R. & MARTA B.	0258	189	3					2	192 FIELD AVE
FIRST BAPTIST CHURCH	0015	6.01	21.02					15D	32 WOODSIDE AVE
FIRST REFORMED CHURCH	0110	46	34		152200			15D	WASHINGTON PL
FIRST REFORMED CHURCH	0136	63	10		187700			15D	WASHINGTON PL
FIRST UNITED METHODIST CHURCH	0097	41	1		133700			15D	57 BURTON AVENUE
FIRST UNITED METHODIST CHURCH	0129	57	27		178100			15D	310 DIVISION AVE
FISCHER, WILLIAM & GABRIELLA	0084	35	13		115300	02484	02384	2	249 CLEVELAND AVE
FITZGIBBONS, MICHAEL A. & MARIE	0052	22	17		070500			2	139 HENRY ST
FITZPATRICK, MATTHEW H & CAITLIN L	0052	22	40		071600	02441	00755	2	108 RAYMOND ST
FLEET NAT. BANK %CREA-NC1-001-03-81	0096	40	30		132100			4A	152 BOULEVARD
FLEISCHER, BEVERLY TRSTE	0121	51	27		166750	05402	00053	2	50 SUMMIT ST
FLORES, FREDDY F & JACOB	0047	19	40		063300	05464	01727	2	124 SPRINGFIELD AVE
FLORES, SAMUEL & DEVON LEE	0120	51	16		166100	04777	01862	2	331 HARRISON AVE
FNLR BGSB LLC	0056	24	5		076700	05405	00913	4A	163 DIVISION AVE
FNLR BGSB LLC	0058	24	66		079500	05405	00913	4A	162 WALTER AVE
FNLR BGSB LLC	0058	24	69		079600	05405	00913	4A	177 BOULEVARD
FNLR BGSB LLC	0058	24	72		079800	05405	00913	4A	181 BOULEVARD
FOCARINO, DIANE	0131	59	1		180600	08135	00986	2	187 TERRACE AVE
FOCARINO, GARY	0056	24	7		076800	08947	00071	2	157 DIVISION AVE
FOCARINO, GLENN & DANA	0169	84	58		235100	08697	00538	2	246 LAWRENCE AVE
FOLEY, ROBERT & CYNTHIA	0124	53	17		171300	08151	00739	2	313 COLUMBUS AVE
FOLEY, PATRICK & LINDA	0144	73	37		199500			2	7 FRANKLIN AVE
FOLLANO, ALESSANDRO ETAL	0130	58	13		179200	03051	01955	2	315 DIVISION AVE
FOLLARI, ROBERT P. & GAIL F.	0169	84	54		234900			2	236 LAWRENCE AVE
FONTANA, DANA L	0225	151.01	48		315300	01316	01697	2	126 BELL AVE
FONTANA, JOSEPH	0249	176	16		349400	09339	00308	2	168 BERKSHIRE RD
FORDE, JOSEPH M. & IRENE P.	0254	184	30		355200	07625	00919	2	160 FIELD AVE
FORENBAHER, CHRISTOPHER	0184	97	9		254900	00226	01594	2	500 VETERANS PL
FORLINI, PAUL & KRISTEN	0012	5	21		016200	03018	00839	2	45 SPRINGFIELD AVE
FORMISANO, LORI C	0096	40	46		132700	09038	00168	2	220 DIVISION AVE
FORNATORE, LISA	0134	61	10		184700	02800	00926	2	118 BURTON AVE
FORTOUL, KATHLEEN	0098	41	41		135300	08656	00123	2	210 WALTER AVE
FRANCHINA, ALFRED & GINA	0139	65	2		191100			2	321 MADISON AVE
FRANCHINI, ANTHONY & BRITTANY	0083	34	62		114400	03018	00740	2	254 CLEVELAND AVE
FRANCO, MARIO	0203	124.01	22		282900	09569	00500	2	109 HILLSIDE AVE
FRANK, STEVEN P. & COLLEEN M.	0190	107	47		263100			2	420 JEFFERSON AVE
FRANTHONY LLC C/O A.ELEFTHHEREADES	0063	26	38		086400	08459	00096	4A	205 BOULEVARD
FRANZOI, MARTI TRUSTEE	0030	11	32		039900	03275	00444	2	63 JEFFERSON AVE
FRANZOI, MARTIN & LORI A	0028	10	46.11		037100	08428	00383	2	25 HAMILTON AVE
FRAZEE, CHERYL	0130	58	21		179600	02319	01377	2	302 WALTER AVE
FREAY, MARIELA C	0187	104	11		258800	01333	02099	2	428 FRANKLIN AVE
FREIRE, ANDRE O & JENNIFER Y	0072	30	12		098700	05325	01509	2	129 WASHINGTON PL
FRENCH, MICHELLE	0144	73	38		199600	02065	01579	2	12 JEFFERSON AVE
FRESCHI, FREDERICK M & KELLY A	0097	40	56		133200	08405	00361	2	240 DIVISION AVE
FREUDENBERG, RICHARD C. & PATRICIA	0150	75	39		208200			2	103 BELL AVE
FREZZO 180 BOULEVARD LLC	0098	41	36		135050	01723	00263	4A	176 BOULEVARD
FREZZO 180 BOULEVARD LLC	0098	41	38		135100	01723	00263	4A	180 BOULEVARD
FREZZO, SCOTT C & STEPHANIE A	0171	85	55		238400	03305	01578	15F	238 WILLIAMS AVE
FRIEDEL, CAROL A	0067	28	17		091400	08630	00796	2	137 JEFFERSON AVE
FRIEDMAN, LISA & REEVES, KELLY	0086	36	4		117900	03624	01514	2	273 COLUMBUS AVE
FRISCHKORN, EDWARD C. & SUZANNE M.	0061	26	7		083900			2	145 HAMILTON AVE
FRISCO, DELORES	0229	154	30		320700	07751	00114	2	220 LONGWORTH AVE
FUCHS, ALFRED	0133	60	16		183900	09570	00405	2	324 FRANKLIN AVE
FUENTES, OSCAR & MENESES, LORENA S	0001	1.01	1		000100	03757	00676	2	29 WOOD ST
FUHRO, STEPHEN J. & MARY	0007	3.01	10		008700	07890	00577	2	67 CLEVELAND AVE

TAXING DISTRICT NO. 25 HASBROUCK HEIGHTS

COUNTY NO. 02 BERGEN

NAME OF OWNER ADDITIONAL OWNERS	PAGE NO.	BLOCK NO.	LOT NO.	LOT QUALIF.	ACCOUNT NO.	DEED BOOK	DEED PAGE	CLASS	PROPERTY LOCATION
FUMIA, ANITA & MICHAEL	0038	15	33.02		051600	05088	00704	2	340 WOODSIDE AVE
FUNG, ANDREW & LENA	0012	4.02	19		013600	00154	00784	2	13 WOODLAND DR
FUNG, LAWRENCE HOO-FAI & KIT WAN	0203	124.01	10		282300			2	114 HASBROUCK AVE
GAETA, UMBERTO & CHIARA	0031	12	15		888844	07786	00013	2	13 KIPP AVE
GAFFNEY, ANDREW S. & SUSAN	0114	48	21		157400	07899	00150	2	214 MADISON AVE
GAFFNEY, STEVEN W & ANDREA E	0013	5	54		017400	09203	00313	2	22 PASSAIC AVE
GAGLIANO, FRANK & STACEY	0003	1.02	47		002500	08713	00243	2	5-9 LINCOLN AVE
GAGLIANO, JOHN F	0208	126	1		289400	02328	00684	2	127 HASBROUCK AVE
GAGLIARDI, GARY & DOROTHY	0128	56	28		176300			2	308 RAYMOND ST
GAIDZTZIS, PAVLOS & PARASKEVE	0092	38	39		126000	08932	00001	2	210 HENRY ST
GAIGE, SHARON & MICHAEL	0065	27	47		089400	08010	00062	2	136 JEFFERSON AVE
GAJDA, ROBERT & DEBBIE	0150	75	44		208400			2	117 BELL AVE
GAJDA, SYLWESTER & LIDIA	0041	16	35		055500	02269	01531	2	131 ROOSEVELT AVE
GAJDOS, JOZEF (ETAL)	0114	48	24		157600	01695	00664	2	222 MADISON AVE
GALANTI, ALEC & KELSEY	0053	22	66		072900	03952	00826	2	160 RAYMOND ST
GALELLA, GABRIEL JOSEPH ETAL	0050	21	38		068200	03756	01103	2	106 HENRY ST
GALL, AUDREY L & JOHN J	0015	6.01	28		019700	09502	00458	2	25 OAK GROVE AVE
GALLAGHER, MICHAEL	0008	3.01	16		009300	01319	01492	2	35 CLEVELAND AVE
GALLAGHER, DOMINIC & GERALDINE	0006	1.04	27		006700	08224	00108	1	110 LINCOLN AVE
GALLAGHER, JOHN & MARY	0183	95	23		253800	07799	00560	2	412 PASSAIC AVE
GALLAGHER, MICHAEL B	0020	7	7		026100	08663	00283	2	63 RAYMOND ST
GALLAGHER, RAYMOND & ELIZABETH R	0012	5	3		015500	08703	00944	2	95 WOOD ST
GALLERY ASSOC PARTNRSHP	0153	76	71		213000	00421	01988	4C	427-429 BOULEVARD
GALLERY ASSOCIATES	0153	76	66		212700	01971	00362	4A	160 WILLIAMS AVE
GALLO III, PETER J	0038	15	17		050600	08497	00369	2	37 MADISON AVE
GALLO JOE & CONCETTA JOY	0217	146	8		303600			2	41 LA SALLE AVE
GALLO, CAROL	0118	50	30		163300	05275	01645	2	308 HARRISON AVE
GALLO, P&M & ZIOBRO, LYNN MARIE	0081	33	60		111300	00981	01249	2	257 ROOSEVELT AVE
GALLO, STEVEN & ASHLEY	0148	74.02	11		205400	01661	00231	1	154 LINCOLN AVE
GALLOWAY, BARBARA J.	0028	11	1		037300			2	141 OAK GROVE AVE
GALLUZZO, CHRISTINE	0045	18	48		061200	03597	01175	2	136 COLUMBUS AVE
GAMBINO, MARC & DEBRA	0189	107	23		262110	05408	00384	2	429 FRANKLIN AVE
GAMBINO, SALVATORE & THERESA K	0139	64	23.04		190500	01620	01964	2	297 TERRACE AVE
GAMBLE, RAYMOND T & GLADYS	0227	152	25		318500			2	246 STANLEY AVE
GANDOLFO, ALEXANDER	0080	33	43		110400	05427	00483	2	221 ROOSEVELT AVE
GANGUZZA, LORRAINE	0072	30	13		098800	05234	00254	2	123 WASHINGTON PL
GANNON, DENNIS & CLAUDIA	0007	2	78		008000	03783	01711	2	74 CLEVELAND AVE
GARCIA, ALBERTO & KORINA MONTALVO	0044	17	59.02		059100	09643	00188	2	158 CLEVELAND AVE
GARCIA, CELIA	0049	21	20		067300	08769	00732	2	129 PASSAIC AVE
GARCIA, DESIRET	0125	53	32		171900	03449	01950	2	318 SPRINGFIELD AVE
GARCIA, ISIS ETAL	0182	94.01	21		252400	02575	01216	2	74 TERRACE AVE
GARCIA, LUIS VICENTE MENENDEZ	0028	10	46.09		037000	04814	01869	2	11 HAMILTON AVE
GARCIA, MILAGROS R & ORTIZ, LUIZ	0237	161	39		331760	04774	00501	2	479 HASBROUCK AVE
GARCIA, OMAR RAY & CAROL MARIE	0050	21	26		067600	07845	00263	2	117 PASSAIC AVE
GARCIA, ONIX & DIANA	0259	189	8			00623	02058	2	172 FIELD AVE
GARDNER, MICHAEL & RYPKEMA, RALPH E	0142	69	5		195600	04163	00869	2	404 CLEVELAND AVE
GAREFFA, VINCENT & MARY ALICE	0055	23	43		074900			2	114 DIVISION AVE
GARELICK, ROBERT & BRUNTON, MYSTRAL P	0094	39	35		129000	08676	00112	2	132 BOULEVARD
GARFIELD PARTNERS 2 LLC	0102	43	16		141000	04118	00079	1	211 HAMILTON AVE
GARFIELD PARTNERS 2 LLC	0103	43	18.02		141300	04118	00079	4A	206 BOULEVARD
GARFIELD PARTNERS 2 LLC	0103	43	19.02		141500	04118	00079	4A	208 BOULEVARD
GARFIELD PARTNERS 2 LLC	0103	43	21			04118	00079	1	210 FRANKLIN AVE
GARIFALOS, NICHOLAS P & JOANN M	0180	93	22		250600	08336	00447	2	316 STANLEY AVE
GARRAMUNO, PAUL	0146	74.01	41		203290	05092	01780	2	149 LINCOLN AVE
GARRETT, ELISHAH & IBYNS	0180	93	8		250000	01116	01116	2	313 WILLIAMS AVE
GARRETT, JOHN T. & LYNN	0043	17	27		057700			2	107 HARRISON AVE
GARTNER, MICHAEL C	0178	91	3		247400	03912	01183	2	403 TERRACE AVE
GARVIN, THOMAS & PATRICIA & SHURTS	0167	83	53		231900	04939	00262	2	239 PATERSON AVE
GASPARINO, THERESA	0050	21	32.01		067900	04282	01945	2	4 OAK GROVE AVE
GASSER, DONNA MARIE	0137	64	4		188700	03058	01190	2	317 WASHINGTON PL
GASSIB, FRANK & DONNA	0058	24	57		079200	08377	00722	2	144 WALTER AVE
GATTO, ANN MARIE & GATTO, JANICE	0051	21	56		069000			2	142 HENRY ST
GATTO, JANICE	0051	21	54		068900	08592	00457	2	138 HENRY ST
GATTO, JANICE	0051	21	58		069100	08902	00497	2	146 HENRY ST
GAY, RICHARD & JANE C TRSTES	0167	83	67		232600	05071	01872	2	267 PATERSON AVE
GAYED, YASER & MANAL	0235	160	41		329900	08233	00939	2	475 PROSPECT ST
GEDNEY HOLY LAND LLC	0058	25	1.02		080000	02167	02413	4A	WALTER AVE
GEDNEY HOLY LAND LLC	0058	25	2		080100	02167	02413	4A	185-187 BOULEVARD

TAXING DISTRICT NO. 25 HASBROUCK HEIGHTS

COUNTY NO. 02 BERGEN

NAME OF OWNER ADDITIONAL OWNERS	PAGE NO.	BLOCK NO.	LOT NO.	LOT QUALIF.	ACCOUNT NO.	DEED BOOK PAGE	CLASS	PROPERTY LOCATION
GEDNEY HOLY LAND LLC	0172	86	16		239900	00088 01962	4A	438-442 BOULEVARD
GEIGGES, ANTHONY B & BARBARA J	0106	44	32		146400	08517 00037	2	260 JEFFERSON AVE
GEISSER, MICHAEL STEWART	0056	23	65		076000	04601 01179	2	158 DIVISION AVE
GELEWSKI, NEAL	0202	123	15		281300	03537 00518	2	123 HILLSIDE AVE
GELO, NAYMA M	0083	34	64		114500	02096 00900	2	258 CLEVELAND AVE
GENER JR, JAMITO & ANACLARISSA	0117	49	44		161600	01885 02289	2	254 LA SALLE AVE
GENERAL AVIATION AIRCRAFT SERVICE	0211	132.02	6		293300		4A	E/S INDUSTRIAL AVE
GENERELLI, JOSEPH F & MAUREEN I	0031	12	8		040900		2	43 KIPP AVE
GENTILE, MARILYN A	0181	94.01	18		251200	02278 00804	2	80 TERRACE AVE
GEORGE, DONNA	0099	41	69		136500	08086 00841	2	266 WALTER AVE
GEORGE, FRANCO & ANGELINA J	0192	108.01	28		265000	08292 00317	2	421 JEFFERSON AVE
GEORGIEV, DEYAN & REBRONJA, SANDRA	0081	34	3		111600	02626 00795	2	261 HARRISON AVE
GERGES, MILAD & IMAN F TAKLA	0163	82	21		227200	09641 00184	2	231 OTTAWA AVE
GERMAN, ANA CHRISTINE	0264	198	14		369100	08376 00062	2	225 BALDWIN AVE
GERQUEST, BONNIE J.	0056	23	67		076100	07897 00507	2	162 DIVISION AVE
GERVASIO, STEFANINA TRSTE & PARK, J	0255	185	13		356600	05287 00065	2	180 OLDFIELD AVE
GESWALDO, RACHEL, E	0033	13	32.02		044400		2	176 WOODSIDE AVE
GEZDIR, AKSEL	0152	76	26		210700	05381 01107	2	121 LAWRENCE AVE
GFG LLC	0074	31	1.02		101200	02875 00179	4A	309-311 BOULEVARD
GHOSH, TYASH & ADWITIYA	0112	47	22.01			04564 00001	2	216 CENTRAL AVE
GIACOMELLO, GIUSEPPE & GRACIELA	0038	15	19		050700	08487 00775	2	33 MADISON AVE
GIAIMO, JOHN & PETER	0138	64	16.01		189700	08137 00394	2	304 MADISON AVE
GIAMMETTA, ARTHUR J. & SHIRLEY E.	0250	179	3		350600		2	124 BURR PL
GIAMO, CHARLES JR. & MARGO	0037	14	55		048900		2	38 MADISON AVE
GIAMPIETRO, NICHOLE M	0266	199	24		371900	02954 00045	2	222 BALDWIN AVE
GIANCASPRO, JOSEPH & VALERIE	0077	32	12		106100		2	125 MADISON AVE
GIANGARRA (TRSTE), HEDWIG	0151	76	18		210300	09233 00105	2	135 LAWRENCE AVE
GIANNELLA, DOMENICO & ORIETTA	0120	51	22		166400	00610 02421	2	313 HARRISON AVE
GIANNI, ROSARIO & KORRY	0089	37	16		121800		2	253 SPRINGFIELD AVE
GIAQUINTO JR, JOHN T & LESLEY	0150	75	28		207700	08592 00353	2	116 LAWRENCE AVE
GIAQUINTO, CARL MARIO (LE)	0238	163	14		332900	01780 01462	2	30 HASBROUCK AVE
GIARRATANA, RICHARD & JOANN	0047	19	37		063200	08349 00206	2	116 SPRINGFIELD AVE
GIARRATANO, JAMES D & LYNN	0205	125.01	27		285000		2	428 TERRACE AVE
GIBLIN, DAVID & ERIKA	0083	35	1		114800	08623 00460	2	271 CLEVELAND AVE
GIBNEY, THOMAS F & JANET M	0203	124.01	15		282500		2	122 HASBROUCK AVE
GIL, ALEXIS & JENNIFER	0200	121	11		278800	08341 00130	2	415 LA SALLE AVE
GILL, JOAN A.	0186	103	10.02		256900		2	219 OLDFIELD AVE
GILLIGAN, BRIAN T & CHERYL	0183	95	27		254000	08624 00572	2	420 PASSAIC AVE
GIORDANO, ANTHONY L & NICOLE F	0052	22	33		071300	03664 00072	2	107 HENRY ST
GIORDANO, THOMAS & GRACE	0163	82	13		226800	01764 00624	2	245 OTTAWA AVE
GIOTIS, MARIA C	0077	32	10		105900	03871 00696	2	133 MADISON AVE
GIRESI, KELLY ANN & ANTHONY WILLIAM	0120	51	10		165800	04562 01381	2	343 HARRISON AVE
GIUFFRE, MICHAEL & SCELZINA	0048	20	38		065500		2	116 PASSAIC AVE
GLASNER, PERILYNN (TRUSTEE)	0156	77.05	27		217000	05461 00675	2	8 MAC ARTHUR AVE
GNECCO, ARTHUR J & MARIA	0116	49	13		159800	03547 00446	2	221 MADISON AVE
GO, ANTONIO & HEIDI	0040	15	66		053100	07714 00683	2	120 LA SALLE AVE
GODFREY, MICHAEL & NICOLE	0188	106	22		260800	08902 00483	2	26 MICHIGAN AVE
GODLESKI, RICHARD & DEBORAH	0232	157	36		325500		2	491 COLLINS AVE
GOGINENI, RAJENDRA P & VANI K	0181	94.01	19.03		251700	01179 02211	2	21 WEBB PL
GOKSU, OLGA & MURAT	0032	12	24		042000	04828 00793	2	14 WASHINGTON PL
GOLDEN PLASTCS, INC. % GRACE KIM	0210	132.01	5.04		293100	08129 00459	4B	510A INDUSTRIAL AVE
GOLDFINGER, MATTHEW B & NYHRA	0169	84	62		235300	01539 02080	2	254 LAWRENCE AVE
GOLIO, JOHN V. & VALERIE J.	0024	9	23		032500		2	32 HAMILTON AVE
GOLLE, ERICA	0205	125.01	23		284800	01495 02347	2	418 TERRACE AVE
GOLNABI, HAMID & SAIDEH LABIBI	0190	107	45			08872 00076	2	418 JEFFERSON AVE
GOLWALA, GIRISH & HARSMITA	0233	158	27		326800	07827 00242	2	312 MYERS AVE
GOMEZ, JUAN MANUEL & MARIA E	0207	125.02	41.04		288400	03938 00998	2	181 HASBROUCK AVE
GOMEZ, ALEX & JESENIIA T	0161	81	44		224800	02422 00396	2	216 OTTAWA AVE
GOMEZ, EMILIO D	0139	65	4		191300	04793 00579	2	309 MADISON AVE
GONZALEZ DE GUZMAN, FALCONERI	0124	53	1		170700	01483 01553	2	83 TERRACE AVE
GONZALEZ-BONILLA, JOSE E ETAL	0231	157	4		323900	03983 01958	2	483 COLLINS AVE
GONZALEZ, ANNA JENNIFER ETAL	0233	158	32		327000	02687 00224	2	324 MYERS AVE
GONZALEZ, DAVID P & LORI A	0136	63	16.02		188200	00620 01842	2	322 WASHINGTON PL
GONZALEZ, EDUARDO & CABRAL, JOSEFINA	0103	43	29		142400	04904 01365	2	242 FRANKLIN AVE
GONZALEZ, GUSTAVO M & ALCIVAR, KAREN	0001	1.01	10		000400	04853 01564	2	66 HARRISON AVE
GONZALEZ, IVAN J & OUSANNA B	0164	82	49		228600	00297 00827	2	228 PATERSON AVE
GONZALEZ, RAMON JOSEPH & JESSICA	0061	25	57		082900	03028 01644	2	154 HAMILTON AVE
GONZALEZ, OSCAR & CANZANELLA, BARBARA	0182	94.01	20		252300	07799 00784	2	78 TERRACE AVE

TAXING DISTRICT NO. 25 HASBROUCK HEIGHTS

COUNTY NO. 02 BERGEN

NAME OF OWNER ADDITIONAL OWNERS	PAGE NO.	BLOCK NO.	LOT NO.	LOT QUALIF.	ACCOUNT NO.	DEED BOOK	DEED PAGE	CLASS	PROPERTY LOCATION
GORMAN, MICHELE	0054	23	17		073800	01201	00802	2	137 RAYMOND ST
GORSKI, TODD & ALYSON	0167	83	57		232100	00981	02172	2	247 PATERSON AVE
GORUR, CEVAT	0257	187	8		360500	04774	01120	2	166 BURR PL
GOSS, ANTHONY & HEATHER	0026	10	5		034300	02969	02177	2	67 HAMILTON AVE
GOVEA, WILLIAM & ELIZABETH	0014	6.01	9		018900	02074	00158	2	58 RAYMOND ST
GRACE, ELLEN	0089	37	31		122500	00447	00631	2	221 SPRINGFIELD AVE
GRACE, JOHN J. & ANN MARY	0109	46	7		50800	07711	00123	2	247 KIPP AVE
GRACE, MENA	0014	5	82.01		018400	03768	00821	2	105 WOOD ST
GRAND IMPERIAL L.L.C.	0116	49	19.02		160600	07780	00392	4C	340-348 BOULEVARD
GRAND MADISON LLC	0195	112	11		270300			2	436 WASHINGTON PL
GRANEY, J.A. KING & GRANEY, DAVID	0156	77.05	29		217200	08026	00154	2	16 MACARTHUR AVE
GRANO, FRANK & NICOLE	0128	56	31		176400	08293	00617	2	316 RAYMOND ST
GRASSETTI, DAVID A & STABILE, PAUL	0229	155	14		321400	05069	01638	2	245 STANLEY AVE
GRASSO (ETAL), SALVATORE JR	0117	49	49		161800	08917	00392	2	260 LA SALLE AVE
GRASSO ENTERPRISES LLC	0102	43	17		141100	02335	02376	4A	200 BOULEVARD
GRASSO, LOUIS & LINDA	0108	45	36.02		148500	00749	02404	4A	246 BOULEVARD
GRASSO, ANTHONY & MARIE R.	0102	43	15		140900			2	215 HAMILTON AVE
GRAU, SCOTT	0234	160	11		328400	02379	01653	2	476 TERRACE AVE
GRAVAGNA, PETER	0217	145	52		302900	08367	00570	2	50 LA SALLE AVE
GRAY, JAMES M	0140	66.01	2		192200	02096	01865	2	1 LINCOLN ST
GRAZIANO, VINCENT & GAY LE	0187	104	10.01		258600			2	243 BERKSHIRE RD
GRECO, PETER M	0223	149	7		131000	03078	00949	2	127 OTTAWA AVE
GREEN, CATHY S	0146	74.01	18		202300	01043	00593	2	136 ROOSEVELT AVE
GREGG, JOSEPH J & ELAINE	0001	1.01	75		001100			2	65 ROOSEVELT AVE
GREIMAN, JESSE & CASCO, BETSY	0071	29	33		097300	05318	01047	2	158 WASHINGTON PL
GRELLA, PATRICK & ELAINE	0077	32	4		105300	00938	01963	2	159 MADISON AVE
GRIFFITH, THOMAS	0138	64	20.02		190200			2	323 TERRACE AVE
GRIMALDI, DOMINICK & CONNIE	0047	19	56		063800	08536	00669	2	83 BOULEVARD
GRIMES, PATRICK W	0003	1.02	57		002900	00115	01684	2	25 LINCOLN AVE
GRIMKE, THOMAS J. & HELEN	0077	32	6		105500			2	151 MADISON AVE
GRISTINA, NICASIO & JOANNE	0112	47	30		154600			2	246 CENTRAL AVE
GROARKE (ETAL), MORGAN J	0133	60	10		183300	00169	01244	2	108 BURTON AVE
GROGAN, TIMOTHY & ROSEMARIE	0054	23	20		073900	07667	00572	2	133 RAYMOND ST
GROHSMAN, KRISTA M & CASTRO, RALID	0091	38	20		125300	03561	01988	2	233 PASSAIC AVE
GROSSANO, DENNIS & PATRICIA	0087	36	51		120000			2	222 SPRINGFIELD AVE
GROSSI, ANGELO & CATERINA ETALS	0149	75	6		206600	03455	01001	2	160 LAWRENCE AVE
GRUBE, CATHERINE M	0238	163	11		332800	04749	01807	2	22 HASBROUCK AVE
GUADAGNO. RAFFAELE & MARYANN	0176	88	22		244600	04299	00081	2	316 OTTAWA AVE
GUEMBEL, HEIDI	0262	196	42		366800	08135	00200	2	299 PASADENA AVE
GUERRA, EDWARD & MICHELLE	0162	81	63		225700	09366	00209	2	252 OTTAWA AVE
GUERRA, JUAN	0261	196	18		366100	08030	00262	2	550 COLLINS AVE
GUERRA, LUIS & MARIA	0262	196	57		367020			2	334 BALDWIN TERR
GUERRA, YESENIA	0161	81	19		223500	04599	00188	2	233 LA SALLE AVE
GUERRERO, ARMANDO & NARCISA	0089	37	25		122200	00000	00000	2	235 SPRINGFIELD AVE
GUERRIERO, ANIELLO & MARIA ETALS	0261	196	3		365500	02518	00837	2	274 BALDWIN AVE
GUEVARA LEGASPI, JOAN DIANA ETAL	0125	53	40		172200	03211	01140	2	332 SPRINGFIELD AVE
GUIDA, ALFONSO & SAMANTHA R	0081	33	48		110700	09462	00405	2	233 ROOSEVELT AVE
GUIDO, DANIEL & ROSE ANNA	0150	75	30		207800	09506	00107	2	112 LAWRENCE AVE
GUIDO, LORI (BIROC) & DOUGLAS J	0046	19	23		062700	03615	01127	2	109 COLUMBUS AVE
GUIDO, MICHAEL & ANITA	0035	14	13		046900			2	47 CENTRAL AVE
GUIRGIS, HAYAM S	0071	30	2		097800	08113	00756	2	163 WASHINGTON PL
GUMBRECHT, EDWARD & KATHLEEN	0050	21	22		067400	07875	00633	2	125 PASSAIC AVE
GUPTA, AMIT & TYAGI, DEVYANI	0150	75	46		208500	04773	01217	2	123 BELL AVE
GURCAN, YASEMIN	0146	74.01	30		202800	03583	00764	2	19 BOULEVARD
GUSKIN, ROBERT & JOAN	0004	1.03	6		004600			1	26 LINCOLN AVE
GUTTILLA REAL EST HOLDING LLC	0074	31	1.03		101300	09461	00189	4A	315 BOULEVARD
GUTTILLA REALTY LLC	0074	31	1.01		101100	09159	00078	4A	305-307 BOULEVARD
GUTTILLA RESIDENTIAL REALTY LLC	0105	44	16.02		144600	03118	01006	4A	209 FRANKLIN AVE
GUTTILLA VENTURE LLC	0069	29	1.01		093900	04640	00012	4A	253 BOULEVARD
GUZMAN, CAMILO A. & BEATRICE E.	0067	28	29.01		091900	08435	00212	2	103 JEFFERSON AVE
GUZMAN, JUAN CARLOS & KARIN Y	0199	120.01	28		276500	02764	01563	2	457 LA SALLE AVE
GYALDRONG, TENZIN LODEN ETAL	0236	161	5		330300	03973	01724	2	421 WILLIAMS AVE
GYALTSEN, GONPO & GYALNOR, NAMGYAL	0179	92	6		248700	03814	00255	2	315 LAWRENCE AVE
GYATSO, GYURMEY YESHE ETAL	0177	90	9		246400	05153	01513	2	306 BELL AVE
H & H BOULEVARD SERV INC	0076	31	36		104700	01032	02158	4A	321 BOULEVARD
H.H. REALTY CO., L.L.C.	0108	45	31		148100	08123	00032	4A	232-234 BOULEVARD
HA, YOO KUN	0160	80	52		222400			2	252 ROOSEVELT AVE
HACKEL, ESTELLA P	0167	83	65		232500			2	263 PATERSON AVE

TAXING DISTRICT NO. 25 HASBROUCK HEIGHTS

COUNTY NO. 02 BERGEN

NAME OF OWNER ADDITIONAL OWNERS	PAGE NO.	BLOCK NO.	LOT NO.	LOT QUALIF.	ACCOUNT NO.	DEED BOOK PAGE	CLASS	PROPERTY LOCATION
HADDAD, JOE & VIOLIA	0078	32	37		107600	09040 00068	2	172 LA SALLE AVE
HADDAD, JOE & VIOLIA	0126	54	27		173700	08555 00953	2	312 PASSAIC AVE
HADI, SARA & AGUILERA, LAURA	0205	125.01	31		285300	04560 00639	2	438 TERRACE AVE
HAHN, HENRY & ANTONIA	0211	134.01	5		294600	09636 00126	2	210 LONGVIEW AVE
HAHN, HENRY & JOYCE	0139	65	3		191200		2	315 MADISON AVE
HAINES, JEFFREY B & LUARA M	0164	82	56		228900	09120 00080	2	242 PATERSON AVE
HAINES, STEPHEN & SYLVIA	0015	6.01	13		019100	00855 00227	2	50 RAYMOND ST
HALAT, ARTUR & DANUTA	0239	163	49		334100	05173 00822	2	49 GARRISON AVE
HALL, MARGARET M & SEAN & JEAN MARIE	0024	9	5		031800	03641 00593	2	65 WALTER AVE
HALL, RAYMOND D. & EILEEN	0223	149	13		311300		2	115 OTTAWA AVE
HALLIGAN SR (ETALS), ROBERT E	0023	8	47		031100	01160 01755	2	78 WOODSIDE AVE
HALLORAN, CHRISTOPHER D ETAL	0195	112	9		270100	03019 00163	2	428 WASHINGTON PL
HAMAMJI, ZAKI & LAURICE	0078	32	24		107000	08439 00170	2	144 LA SALLE AVE
HAMILTON, JOSIF & LIDIA T.	0198	118	31		273900		2	428 LA SALLE AVE
HAMLIN, RONALD R. & MARGARET R.	0133	60	15		183800		2	320 FRANKLIN AVE
HAMMAD, HAMMAD & MERCY	0267	199	54		373200		2	231 PASADENA AVE
HAMPEL, KENNETH & DISPOTO, MARIANNE	0016	6.02	11		020800	05466 00521	15F	42 HENRY ST
HAMZAJ, VISAR	0212	134.01	7			04186 01328	2	218 LONGVIEW AVE
HAMZALLARI, ANDI & OLIVERTA M	0144	73	42		200000	04975 00617	2	28 JEFFERSON AVE
HAND, DIANNE	0069	29	9		094900	08232 00713	2	139 KIPP AVE
HANDSCHUH, WILLIAM F & MELISSA V	0007	3.01	1		008200	02084 01419	2	99 CLEVELAND AVE
HANDY, VINCENT & GAIL	0130	58	11		179100	07830 00488	2	319 DIVISION AVE
HANS, ALFRED W & CHERIE KLINE-	0050	21	28		067700	02340 01476	2	113 PASSAIC AVE
HANSEN JR, RICHARD & ANILZA	0184	96	1.01	C0111	02994	02618 02033	2	451 SPRINGFIELD AVE 111
HANSEN, KEVIN & LYNN A	0177	90	15		246700	08396 00522	2	305 PATERSON AVE
HAPPE, GEORGE & CLAIRE	0034	13	50		045300		2	34 CENTRAL AVE
HAQUE, RIFATUL	0232	158	3		325700	03394 02101	2	485 BURTON AVE
HARBOYAN, ZOHRAB & TAKOUHIE	0172	85	67		239000		2	262 WILLIAMS AVE
HARCHE, NABIL & DALEL	0049	20	48		066000	01295 00831	2	138 PASSAIC AVE
HARTMANN, JOAN	0141	66.01	12.04	C0010		00300 01729	2	10 TERRACE AVE UNIT 10
HARTPENCE, MICHAEL S & ASHLEY N	0106	44	27		145900	05291 00055	2	240 JEFFERSON AVE
HARTZ HASBROUCK LIMITED PARTNERSHIP	0215	136.01	8				4A	601 RT 46 WEST
HARTZ-HASBROUCK LIMITED PARTNERSHIP	0238	162.03	1		332100		1	HAS HTS & HACKENSACK
HAS HTS BPOE #1962 INC	0267	200.01	11		373900		15F	128 BALDWIN AVE
HASBROUCK DEV LLC	0252	181	5		352900	05423 01205	4A	125-137 RT 17
HASBROUCK HEIGHTS BD OF EDUCATION	0224	150	10		312800	08220 00615	15A	183 LA SALLE AVE
HASBROUCK HEIGHTS BD OF EDUCATION	0224	150	5		312500	07790 00809	15A	191 LA SALLE AVE
HASBROUCK HEIGHTS BOARD OF ED	0224	150	8		312700	08232 00906	15A	187 LA SALLE AVE
HASBROUCK HEIGHTS, INC.	0259	189	10.01				4A	177 ROUTE 17
HASSAN (ETALS), MOHAMED	0026	9	49		034100	00744 00032	2	27 WALTER AVE
HASSAN, IMAD M	0156	77.05	23		216600	02010 00191	1	10 CLARK COURT
HASSAN, RAMY & MANAL (DIAB)	0171	85	49		238100	03182 00320	2	226 WILLIAMS AVE
HATOUM, TAREK	0178	91	1		247300	03027 00806	2	399 TERRACE AVE
HAUPTMAN, EDWARD R. & DARLENE M.	0012	5	7			07868 00007	2	67 SPRINGFIELD AVE
HAYASAKA, MASAMI	0184	96	6				2	448 PASSAIC AVE
HEADE, RICHARD & DIANE	0001	1.01	14.02			08084 00062	2	54 HARRISON AVE
HECK, BERNARD H & LILLIAN	0258	187	11		360800		2	158 BURR PL
HECK, ROSE M	0242	169	26		338600	09542 00077	2	501 COLLINS AVE
HECK, ROBERT & GAIL	0196	114	1.02		270700		2	7 ALGER AVE
HEEREN, HERBERT & MARGARET	0239	163	61		334600		2	25 GARRISON AVE
HEFKA, MARIA	0020	7	24		026900	09149 00202	2	38 DIVISION AVE
HEGER, CHRISTOPHER M & JENNY M	0034	13	42		044800	01970 01965	2	10 CENTRAL AVE
HEIGHTS PLAZA ASSO. %ALFRED SANZARI	0213	134.02	4		294500		4A	777 TERRACE AVE
HEIGHTS PLAZA, LLC-STEVEN ALBERT	0207	125.03	34.01		286400	08027 00387	4A	459 ROUTE 17 SOUTH
HEIN, WILLIAM A. & JOY C.	0088	36	65		120600	07881 00967	2	252 SPRINGFIELD AVE
HELLMANN, WERNER O & ERIKA A	0094	39	33.02		129200		2	136 BOULEVARD
HELWA, SHERIF N & MOHAMMED, FATMA S	0070	29	18		095800	04435 00013	2	103 KIPP AVE
HENNESSY, MICHAEL & BARBARA	0221	148	26		308600	08306 00911	2	79 LA SALLE AVE
HENNESSY, RYAN J ETAL	0233	158	13		326200	05163 00687	2	247 LONGWORTH AVE
HERFORD, DAVID A. & MAUREEN	0005	1.03	11		005100		1	46 LINCOLN AVE
HERNANDEZ, AMANDA & CRISTO	0118	50	35		163500	04587 00093	2	301 ROOSEVELT AVE
HERNANDEZ, BRAD & NICOLE	0107	45	10		147200	03808 01640	2	249 JEFFERSON AVE
HERNANDEZ, EDWARD MARINO ETAL	0017	6.02	25		022100	03842 00103	2	67 PASSAIC AVE
HERNANDEZ, RYAN & GINA	0043	17	31		057900	03027 00260	2	48 WOOD ST
HERNANDEZ, STEVEN	0178	92	1		248500	05451 00027	2	419 TERRACE AVE
HERNANDEZ, CHRISTINA & DAWLIN	0017	6.02	24		022000	03745 01086	2	75 PASSAIC AVE
HERRERA, EDWARD N	0214	135.01	8		298400	03148 01589	2	516 TERRACE AVE
HERRERA, LAURA	0118	50	17		162700	04752 01457	2	334 HARRISON AVE

TAXING DISTRICT NO. 25 HASBROUCK HEIGHTS

COUNTY NO. 02 BERGEN

NAME OF OWNER ADDITIONAL OWNERS	PAGE NO.	BLOCK NO.	LOT NO.	LOT QUALIF.	ACCOUNT NO.	DEED BOOK	DEED PAGE	CLASS	PROPERTY LOCATION
HERRERA, EMIGDIO OSWALDO BARRERA ETAL	0206	125.02	35.01		287300	03306	00600	2	418 WILLIAMS AVE
HERRON, WILLIAM K & MARIE	0266	199	29		372100	08398	00262	2	210 BALDWIN AVE
HERSHBERGER, RICHARD & ANTOINETTE	0132	60	2		182500	08040	00311	2	207 TERRACE AVE
HERTZOG, DEBORAH N	0157	79.01	3		218600	02121	02291	2	360 LINCOLN AVE
HESS, JANET MARY	0162	82	1		226200	02131	01583	2	269 OTTAWA AVE
HESSE, KENNETH MARIN SR & BARBARA L	0068	28	41		093000	08802	00865	2	146 KIPP AVE
HICKS (ETALS), RYAN	0130	58	5.01			00053	01219	2	333 DIVISION AVE
HICKS, ROBERT C. & ZOFIA M.	0036	14	51		048700	07637	00232	2	30 MADISON AVE
HIDALGO, JOSEFA	0027	10	46.03		036400			2	22 FRANKLIN AVE
HIMSEL, ALAN & IRENE	0268	201	6		375600	08004	00278	2	125 BALDWIN AVE
HINE, DOUGLAS A. & ROSALIND M	0186	104	2		257600	07750	00454	2	171 BERKSHIRE RD
HINES, CHRISTOPHER R & KERRI L	0075	31	19		103100	04390	00956	2	102 MADISON AVE
HOAG, ARLENE	0158	80	9		220500	08382	00784	2	237 LINCOLN AVE
HODRINSKY, JASON ETAL	0136	63	16.01		188100	02317	02395	2	273 TERRACE AVE
HOF, HENRY III & ROSALIA TINIO-HOF	0158	80	1		220200			2	9 SUMMIT ST
HOFMANN, PETER DAVID & GINA	0023	8	46		031000			2	22 WALTER AVE
HOGAN, JAMES M & LOWE IV, EUGENE A	0068	28	35		092500	04791	01203	2	122 KIPP AVE
HOHNECKER, EDWARD W & CARLENE T	0136	63	8		187600	02859	00657	2	305 KIPP AVE
HOLLAND, PETER & MAITA, DORIS E	0224	151.01	7		313600	00198	00351	2	155 PATERSON AVE
HOLLISTER, JOANNE	0027	10	37		035700	09335	00026	2	56 FRANKLIN AVE
HOLTZ, CHRISTOPHER & JESSICA	0153	76	58		212300	04198	01743	2	146 WILLIAMS AVE
HOLY TRINITY LUTHERAN CH	0132	59	19		181400			15D	92 BURTON AVE
HOLY TRINITY LUTHERAN CH	0132	59	19					2	84 BURTON AVE
HOLZER, ROBERT R & GUAITA, ANNA	0095	40	14	X	131100	03062	00875	2	245 RAYMOND ST
HOPSON, ROBERT J & LISA R	0083	34	56		114200	01667	02491	2	240 CLEVELAND AVE
HORDYCH, WILLIAM A & CYNTHIA A	0067	28	27					2	119 JEFFERSON AVE
HOROWITZ, BRYAN	0193	108.01	63		267400			2	414 KIPP AVE
HORTA, ANTHONY & COVIELLO, CHRISTINA	0157	77.05	35		217800	04758	01640	2	28 MAC ARTHUR AVE
HOSSEN, MD ARIF & SULTANA, MAHMUDA	0069	29	5.01		094500	05387	01451	2	153 KIPP AVE
HOTI, ALO & NAFIJA	0086	35	70		117600	02451	00276	2	266 COLUMBUS AVE
HOUGHTON, LESLIE	0230	155	26		322000	08580	00413	2	246 LONGWORTH AVE
HOURICAN, CHERYL TRSTE	0006	2	6		007000	04996	01635	2	69 HARRISON AVE
HOXHA, DORIAN	0104	44	9.02		143800	05249	01195	2	235 FRANKLIN AVE
HOXHA, RENALDO & ANXHELA	0026	10	1		034200	03772	01842	2	75 HAMILTON AVE
HOZ, RICHARD & TRACEY	0115	48	34		158600	07676	00713	2	264 MADISON AVE
HRNYIUK, N & T; TYTLA, M & R	0088	36	73		120900	04939	00534	2	270 SPRINGFIELD AVE
HSU, RYAN & SHIM, ANASTASIA	0116	49	25		160800	04266	01604	2	214 LA SALLE AVE
HSU, TSUI-CHING	0234	159	8		327600	05215	01442	2	311 LONGWORTH AVE
HU, JUSTIN & MU, YU	0250	176	22		349800	04679	00053	2	146A BERKSHIRE RD
HUANG, BAO ZHONG	0226	151.01	60.02		315800	05060	01238	2	154 BELL AVE
HUANG, CHUNE	0172	86	26		240300	01328	00951	2	222 STANLEY AVE
HUANG, GUOXING	0156	77.05	19		216500	03144	00696	1	2 CLARKE CT
HUANG, JUN JIE & HONG, JISUN	0161	81	31		224100	05138	01747	2	209 LA SALLE AVE
HUGHES, ANNE	0064	27	5		087400			1	159 FRANKLIN AVE
HUGHES, JOSEPH & ALFAIATE, NELIA	0229	154	26		320500	08125	00637	2	210 LONGWORTH AVE
HUGHES, KATHLEEN & BELLIZZ, MARK	0006	1.04	25		006500			1	102 LINCOLN AVE
HUMPHRIES, CATHERINE	0238	163	16		333000	02081	01763	2	34 HASBROUCK AVE
HUND, BRIAN J	0243	170.01	43		340500	04259	00505	2	238 PASADENA AVE
HURLBURT, JAMES P. SR. & GAIL E.	0103	43	24		141900			2	222 FRANKLIN AVE
HUSSEY, TIMOTHY J. AND BARBARA	0004	1.03	10		005000			1	42 LINCOLN AVE
HUTCHINSON, RYANNE R TRSTE	0185	103	3		256000	05491	01403	2	170 BERKSHIRE RD
HUYNH, CHRISTINE HAN & LAM, CHI FONG	0125	53	42		172300	04585	01643	2	89 TERRACE AVE
IACOBUCCI, THOMAS	0264	198	31		370000	05226	01155	2	218 COOLIDGE AVE
IAPPELLI, MARIO P & KATHLEEN J	0013	5	57		017500	09056	00219	2	26 PASSAIC AVE
IBRAHIM, MIKE & KEROLLOS, HANAN	0154	77.01	8		213400	05404	01724	2	131 CHARLTON AVE
IBRAHIM, MIKE AZIZ	0106	44	25	C000A		05453	00361	2	230 JEFFERSON AVE-UNIT A
IDONE, JOHN GREGORY	0093	39	1		127400	03600	00059	2	25 BURTON AVE
IDS GROUP LLC	0064	27	1.02		087100	01596	01943	4A	219 BOULEVARD
IBRAHIM, MIKE AZIZ	0106	44	25	C000B		05453	00353	2	230 JEFFERSON AVE-UNIT B
IHLE, G. SCOTT & NANCY	0082	34	42		113500	08284	00933	2	212 CLEVELAND AVE
ILLES, VERA & ILLES, STEVEN	0214	135.03	11.02		299200			1	RT 46
ILLES, VERA & STEVEN ILLES	0215	135.03	12.02		299500			2	532 TERRACE AVE
ILLUZZI, FRANCESCO & MICHELE	0025	9	35		033000			2	56 HAMILTON AVE
ILOVAR, ALEXANDER M & CHRISTINA L	0028	11	2		037400	03130	01400	2	145 OAK GROVE AVE
IM, NO JUNG & KWANG S	0226	151.02	65		316900	08475	00201	2	156 PATERSON AVE
IMBRUGLIA, ROSS & CAROLYN TRSTES	0119	50	59		164900	05146	01611	2	353 ROOSEVELT AVE
IMBURGIA, CHARLES & DOROTHY	0244	171.02	20		342500			1	515 BURTON AVE
IMBURGIA, CHARLES G & DOROTHY G	0244	171.02	18		342400			2	519 BURTON AVE

TAXING DISTRICT NO. 25 HASBROUCK HEIGHTS

COUNTY NO. 02 BERGEN

NAME OF OWNER ADDITIONAL OWNERS	PAGE NO.	BLOCK NO.	LOT NO.	LOT QUALIF.	ACCOUNT NO.	DEED BOOK	DEED PAGE	CLASS	PROPERTY LOCATION
IMPALLI, ROBERT & EDNA	0093	39	21		128300	08158	00250	2	231 HENRY ST
IMPALLI, RONALD J	0174	87	31.02		241800	05402	00241	2	303 LINCOLN AVE
IMPALLI, JOSEPH & CATHERINE	0119	50	42		163900			2	315 ROOSEVELT AVE
IMPALLI, RONALD J	0174	87	31.01					1	309 LINCOLN AVE
INAN, HAKAN & DENIZ	0086	35	73.02		117700	01171	01511	2	272 COLUMBUS AVE
INCHAUSTEGUI (ETAL), ANNA A	0198	119.01	5		274200	08229	00570	2	461 MADISON AVE
INCOGNITO, LUKE A. JR. & CATHERINE	0254	185	6		355900			15F	152 OLDFIELD AVE
INCOGNITO, MICHAEL & JOAN	0267	200.01	8		373800			2	136 BALDWIN AVE
INGLESBY, BRIAN & JOANNE	0022	8	15		029300			2	43 DIVISION AVE
INNIS, MARTIN W & DEBRA A	0089	37	34		122600	08232	00986	2	217 SPRINGFIELD AVE
INTERBORO HOLDING CO.-C/O KLEIN	0242	169	17		338200			1	S/S CHARLTON AVE
INTERBORO HOLDING CO.-C/O KLEIN	0267	200.01	48		374500			1	E/S ROUTE 46
INTRONA, ALANA	0120	51	18		166200	05007	01973	2	325 HARRISON AVE
INTRONA, LEONARD MICHAEL & GRAZIA M	0080	33	38		110200	07871	00257	2	215 ROOSEVELT AVE
IOCCA, JOANNE & GIORDANO, CATHERINE	0057	24	45		078600	02328	01590	2	118 WALTER AVE
IRIBARNE, ALBERT & MARIA	0039	15	39		051800			2	64 LA SALLE AVE
ISMAIL, HAMED	0236	161	31	COOOB		09418	00106	2	495 HASBROUCK AVE
ISMAILATI, EDLIRA & ERJON	0079	33	6		108800	04830	01617	2	252 HARRISON AVE
ISRAEL, DOR & SHAYA, YARDEN	0206	125.01	38			02947	02047	2	157 PROSPECT ST
ISSA, JOHN N. & KATHLEEN A.	0072	30	19		099400	07769	00087	2	102 CENTRAL AVE
IU, COLAN H. & KATHY P.	0016	6.02	20		021600	07958	00279	2	17 OAK GROVE AVE
IUCULANO, KAREN	0150	75	55		208900	07999	00750	2	139 BELL AVE
IURATO, DANIELLE (DISPOTO)	0018	6.03	9		023600	03174	01117	2	61 WOODSIDE AVE
IURATO, FRANCESCO	0038	15	31		051300	03174	01525	2	11 MADISON AVE
IURATO, FRANCESCO	0155	77.04	17		215100	03174	01294	2	7 MAC ARTHUR AVE
IURATO, FRANCESCO	0155	77.04	27		216100	03174	01372	2	47 MAC ARTHUR AVE
IWAKI, MASAMICHI TRSTE	0096	40	23		131500	05202	01344	2	227 RAYMOND ST
IZZO, MICHAEL & LAURA	0086	36	7		118000	08311	00683	2	267 COLUMBUS AVE
JACKSON, ARTHUR L	0157	77.05	34		217700	01823	00423	2	9 GEORGE CT
JACKSON, JOSEPH	0060	25	52		082400	08205	00767	2	134 HAMILTON AVE
JACKSON, DAVID & SYLVIA B	0024	9	1		031600			2	91 OAK GROVE AVE
JAHAJ, GILBERT & ERINA	0179	92	16		249200	04884	00164	2	306 WILLIAMS AVE
JAIN, ARVIND & ARIHANT	0045	18	42		060900	05339	00361	2	124 COLUMBUS AVE
JAIN, ASHVIN & CAROLINA	0068	28	43		093200	05082	01747	2	154 KIPP AVE
JAIN, RAJESH & JAIN, DIMPLE & MANIKA	0242	169	38		339200	03117	01041	2	213 MYERS AVE
JALASHGAR, KHOSROW	0181	94.01	19.07		252000	01936	01502	2	12 WEBB PL
JAMALDEEN, RAHMA N & AMMAARAH N	0085	35	36		116300	02318	02179	2	66 BOULEVARD
JANDONGAN, KARRY J & RICO	0245	172	15		343400	00534	00491	2	325 CHARLTON AVE
JANEIRO (ETAL), TERESA	0101	42	53		139800	09070	00484	2	266 HAMILTON AVE
JANG, CHANGSIK & CHUNGPII	0176	89	1.02		245100	08613	00885	2	319 OTTAWA AVE
JANOWSKI, JOS E. & ANGELA	0246	173.02	19		345500			2	492 BURTON AVE
JAR REALTY L.L.C.	0186	103.02	1		257400	07972	00869	4A	E15 ROUTE 17
JAR REALTY L.L.C.%PETROLEUM MKTG	0186	103.02	1	B01	257400			4A	E15 ROUTE 17
JARAMILLO, JUAN G & DEAVILA, ALMA	0198	118	16		273300	04419	01658	2	332 TERRACE AVE
JAROCKI, RICHARD L JR & SUSAN	0075	31	14		102600	08597	00617	2	117 CENTRAL AVE
JARON, CHERYL N	0111	47	13.02		153200	03984	01762	2	221 WASHINGTON PL
JARZABEK, JEAN	0221	148	30		308800	09542	00319	2	71 LA SALLE AVE
JARZECKI, ANDRZEJ & ANETA M	0183	96	1.01	C0104	02994	03171	01451	2	451 SPRINGFIELD AVE 104
JAVID, HASSAN I. & MEHRNOOSH	0034	13	37.02					2	180 WOODSIDE AVE
JAWABRAH, YAZID	0175	88	10		244000	08327	00622	2	311 LA SALLE AVE
JAYNB LLC	0058	25	1.01		00000	08418	00184	4A	183 BOULEVARD
JEFFERSON HEIGHTS LLC	0066	28	1		090400	03259	00077	4A	231 BOULEVARD
JEFFRIES, BRENT ROY & DARLA MILES	0184	96	6.01		02994	01645	02483	2	452 PASSAIC AVE
JENGO, PAM	0134	61	17		185200	08642	00353	2	320 JEFFERSON AVE
JENGO, SANDRA	0040	16	21		054400	01645	00783	2	116 HARRISON AVE
JENGO, RICHARD G. & MARGARET K.	0034	13	47		045100			2	22 CENTRAL AVE
JENTZ, MARK A & MARGARET M	0122	52	18		169000	08409	00460	2	325 CLEVELAND AVE
JERA, PERLAT	0164	82	54		228800	00700	02285	2	238 PATERSON AVE
JEREZ, CARLOS A SANTACRUZ	0139	65	12		191900	05281	01962	2	316 LA SALLE AVE
JESTER, MARY JO	0050	21	42		068400	08722	00191	2	112 HENRY ST
JIANG, TAO	0101	42	38.02		138600	00018	01730	4A	196 BOULEVARD
JIANG, TAO	0101	42	39		138700	00018	01730	1	212 HAMILTON AVE
JIMBO, HIROSHI & SATSUKI	0156	77.05	25		216800	00344	01258	2	9 CLARK CT
JIMENEZ, JUAN ROSA	0048	20	31			05170	00363	2	108 PASSAIC AVE
JIMENEZ, RAUL DE JESUS	0251	180	4		351800	04688	00616	2	124 OLDFIELD AVE
JIMENEZ, TERESA	0266	199	41		372700	00068	01925	2	536 BOULEVARD
JIMENEZ, CARLOS J	0119	50	46		164200	04031	01794	2	327 ROOSEVELT AVE
JIN, FEI	0045	18	24.02			02313	02015	2	105 CLEVELAND AVE

TAXING DISTRICT NO. 25 HASBROUCK HEIGHTS

COUNTY NO. 02 BERGEN

NAME OF OWNER ADDITIONAL OWNERS	PAGE NO.	BLOCK NO.	LOT NO.	LOT QUALIF.	ACCOUNT NO.	DEED BOOK	DEED PAGE	CLASS	PROPERTY LOCATION
JINDAL, ANISH & PATWARI, NEHA RAJ	0091	38	22		125400	02549	00127	2	229 PASSAIC AVE
JJA REALTY CO LLC	0066	27	63.02		090300	08428	00394	4A	227 BOULEVARD
JM TRIPLE A CASAS LLC	0190	107	31		262500	05519	00287	2	413 FRANKLIN AVE
JNS HOLDINGS LLC	0108	45	37.02		148800	02548	01881	4A	252 BOULEVARD
JOHNSON, CANDEE JEAN	0211	134.01	3		294400			2	584 BOULEVARD
JOHNSON, HARRY A. & BETTE J.	0190	107	49		263200			2	424 JEFFERSON AVE
JOHNSON, HUGH P ETALS	0241	168.01	1.03					4A	329 ROUTE 17 SO
JONES, ALLISON M	0266	199	35		372400	04332	00570	2	548 BOULEVARD
JONES, DORIS	0180	94.01	3		250900			2	430 SPRINGFIELD A
JONUSLLARI, JORIDA & MARIGLEN	0027	10	43		036000	04386	01774	2	68 FRANKLIN AVE
JORDAN (ETAL), EDWARD	0123	52	40		170100	00941	00984	2	320 COLUMBUS AVE
JORDAN FAMILY REALTY GROUP, LLC	0199	119.02	52		275700	08492	00102	4B	345 RTE 17
JOSHI, BIKASH & TIWARI, TRISHULA	0204	124.02	28		283500	04417	01718	2	118 HILLSIDE AVE
JOSHI, RUPESH & PHADKE, KETAKI S	0020	7	5		026000	05311	01124	2	67 RAYMOND ST
JOY, DENNIS & JOSE, ELIZABETH	0070	29	14		095400	04335	00742	2	119 KIPP AVE
JOY, WILLIAM & NANCY	0050	21	40		068300	07666	00301	2	110 HENRY ST
JUAREZ, CLAUDIO & BOOKSTAVEN, NICOLE	0107	45	14		147400	04847	00460	2	241 JEFFERSON AVE
JULIANO, BARBARA	0093	39	7		127700	07761	00265	2	259 HENRY ST
JUNSANTO-BAHRI, TIPSUDA ETAL	0154	77.01	27			05183	00202	1	245 CHARLTON AVE
KACPEROWSKI, RAYMOND & MARYANN	0165	83	5		229900			2	262 BELL AVE
KAHRER, MARK G. & FRANCINE	0128	56	34		176500			2	324 RAYMOND ST
KAISER, MARC & ROBERT	0230	156	1		322500	03199	02070	2	461 TERRACE AVE
KAISER, MARC S & MAGDALENA	0173	87	25		241600	01210	00914	2	321 LINCOLN AVE
KAISER, ROBERT & CATHERINE	0231	157	1		323700	07884	00405	2	475 COLLINS
KAKANAS, PANAGIOTIS & KATERINA	0167	84	7		232900	03497	00341	2	257 BELL AVE
KAKANAS, PANAGIOTIS KAKANAS	0217	145	48		302800	00162	00822	2	40 LA SALLE AVE
KALDAS (ETAL), HANY	0162	81	65		225800	01322	00279	2	260 OTTAWA AVE
KALDEN, TENZIN & URGEN D	0162	81	61		225600	09547	00179	2	248 OTTAWA AVE
KALEJA, MAGDALENA	0216	144	11.02			00790	00810	2	27 AUSTIN PL
KALMOWITZ, DAVID & CATHERINE S.	0108	45	47		149500	07748	00112	2	246 KIPP AVE
KALOSHI, NURI & ADELINA	0104	44	12.01		144000	08815	00661	2	221 FRANKLIN AVE
KALOSHI, NURI & ADELINA	0105	44	12.02		144100	08815	00642	2	225 FRANKLIN AVE
KAM, HONG CHEUNG & YI WAH	0005	1.04	19		005900			1	78 LINCOLN AVE
KAMBERI, KASTRIOT ETALS	0128	56	45		176900	03617	01909	2	147 TERRACE AVE
KAMMOURH, TAREK M	0193	108.02	35		265300	08505	00942	2	260 TERRACE AVE
KANBAYASHI, JOAN	0148	74.02	8		205100	02056	01297	1	142 LINCOLN AVE
KANG, KEVIN M & CHRISTINE S	0232	157	28		325100	02046	00214	2	218 MYERS AVE
KAPPEL, NADIA & JOHAN	0083	34	69		114700	00032	01771	2	270 CLEVELAND AVE
KARCIC, MICHAEL & MELISSA	0122	52	19		169100	01749	02327	2	321 CLEVELAND AVE
KARIM, MD RAZAUL & BEGUM, MARIAM	0171	85	53		238300	02851	00207	2	234 WILLIAMS AVE
KARKLIN, JOHN	0209	127.01	8			00000	00000	2	142 HASBROUCK AVE
KARUNARATNE (ETAL), RAVINDRA	0247	174	7		345900	08427	00127	2	409 CHARLTON AVE
KARUNARATNE, MARION P.	0247	174	4		345800			2	530 BURTON AVE
KASHARI, EDISON	0161	81	21		223600	05493	00975	2	231 LA SALLE AVE
KASHUBA, MICHAEL J & LAURA A	0149	75	22		207400	08315	00269	2	128 LAWRENCE AVE
KASPER, BEATA & MATERNIK, TERESA	0062	26	25		085100	03106	01597	2	120 FRANKLIN AVE
KASPER, KYLE MICHAEL & KELLY ANN	0131	59	9		180900	02001	01553	2	323 WALTER AVE
KASTENBAUM (ETAL), MARK	0123	52	26		169500	08702	00781	2	309 CLEVELAND AVE
KASYAN (ETALS) RAYMOND J	0207	125.03	34.04		287000	09053	00090	2	164 HASBROUCK AVE
KATA, MICHAEL & CHRISTINE	0061	25	58		083000	09473	00196	2	156 HAMILTON AVE
KATHAWALA, SAMINA	0061	25	60		083100	04525	00580	4A	191 BOULEVARD
KAUR, JASPREET & KAHLOH, HARPREET S	0036	14	37.01		048100	05024	01303	2	188 WOODSIDE AVE
KAUR, PARMINDER	0143	73	11		198300	04300	01894	2	55 FRANKLIN AVE
KAUR, PARMJEET	0162	81	55		225300	04657	01857	2	236 OTTAWA AVE
KAVANAGH, JANET	0098	41	45		135500			2	218 WALTER AVE
KAVERICK, ROBERT T & SANDRA	0033	13	9		043400	00517	01873	2	53 WASHINGTON PL
KAWA, KAMIL & DIANE	0027	10	46.07		036800	02955	02090	2	1 HAMILTON AVE
KAWALEKAR, ORNKAR & SHARMA, VANDANA	0036	14	48		048600	04984	01416	2	26 MADISON AVE
KAZERANI, IMAN (ETAL)	0231	156	20		323300	01713	00786	2	310 LONGWORTH AVE
KEAHEY, DOUGLAS J. & SANDRA Y.	0222	148	66		310400	07876	00570	2	128 OTTAWA AVE
KEARNS-CONRAD, ERIN COLLEEN	0043	17	35		058100	02970	00183	2	54 WOOD ST
KEDERSHA, JOHN & MICHAEL & DANIEL	0040	16	5		053600	03228	00364	2	150 HARRISON AVE
KEDRON, HENRY P & JANE	0038	15	21		050800			2	31 MADISON AVE
KEENAN, DAWN M	0048	20	17		064700	09333	00424	2	123 SPRINGFIELD AVE
KEEZER, JEFFREY & KATHLEEN	0132	59	25		181900	08715	00668	2	316 HAMILTON AVE
KEHR-VERNAZZA, BARBARA A	0226	151.02	57		316500	01559	02449	2	144 PATERSON AVE
KEKLAK, PAUL JR. & CAROL	0077	32	13		106200			2	123 MADISON AVE
KELLER, ROBERT & VELAZQUEZ, PRISCILA	0238	163	2		332500	03516	00374	2	433 WASHINGTON PL

TAXING DISTRICT NO. 25 HASBROUCK HEIGHTS

COUNTY NO. 02 BERGEN

NAME OF OWNER ADDITIONAL OWNERS	PAGE NO.	BLOCK NO.	LOT NO.	LOT QUALIF.	ACCOUNT NO.	DEED BOOK	DEED PAGE	CLASS	PROPERTY LOCATION
KELLY (ETAL), THOMAS P	0131	58	29		180000	09455	00291	2	318 WALTER AVE
KELLY, BRIAN & KEEGAN, JACQUELINE	0089	37	21		122000	03475	00487	2	243 SPRINGFIELD AVE
KELLY, BRIAN & MARIA	0105	44	16.01		144500	07998	00281	4A	216 BOULEVARD
KELLY, BRIDGET D	0063	26	31		085700	09540	00025	2	148 FRANKLIN AVE
KELLY, KATHERINE R	0137	64	7.01		189000	01723	02045	2	303 WASHINGTON PL
KELLY, SCOTT MICHAEL & SHEILA	0138	64	17.01		189900	03049	01903	2	312 MADISON AVE
KEOVONGSA, KHAMSON & DUANG	0234	160	1		327900			2	415 WILLIAMS AVE
KEPKA, TOMASZ & AGNIESZKA B	0135	62	20		186600	08212	00812	2	320 KIPP AVE
KEPSEL-SOLIMINE, ALLISON	0177	90	5.02		246200	03880	01767	2	318 BELL AVE
KEPSEL, W. PETER & M. SUSANNE	0067	28	20		091500			2	133 JEFFERSON AVE
KEST, BENJAMIN & KERI	0109	46	4		214000	08499	00830	2	259 KIPP AVE
KESTESPRESSO LLC	0095	39	66		130500	04308	00615	2	262 RAYMOND ST
KESWANI, MOHIT & COZZI, MARIA	0002	1.01	82.01		001400	04946	00670	2	77 ROOSEVELT AVE
KETCHO, LORI V	0176	89	11		245500	03609	01290	2	303 OTTAWA AVE
KETSCHKE, SCOTT & DEANNA	0118	50	22		162900	08238	00734	2	324 HARRISON AVE
KEVANI, ANTON & CARMEN	0043	17	45		058500	05015	01528	2	126 CLEVELAND AVE
KHAN, HUMAYUN & MOSAMMAT	0155	77.04	23		215700	08254	00636	2	31 MAC ARTHUR AVE
KHAN, RASHIDA & MASUD	0155	77.04	25		215900	03102	01278	2	39 MAC ARTHUR AVE
KHANDAKER, ASHFAQ BIN TOUFIQ ETAL	0249	176	13		349100	03686	00528	2	143 BURR PL
KHANNA, RACHIT	0108	45	29	C000B		02481	02427	2	209B JEFFERSON AVE
KHAWAM, HASAN & ALKHABBAZ, NADA	0205	125.01	15		284500	02588	01870	2	400 TERRACE AVE
KHOURY, MUNIER	0237	161	42		178000	01769	00919	2	473 HASBROUCK AVE
KHOURY, NADIM	0176	88	28		244900	08983	00448	2	363 TERRACE AVE
KHOURY, ROGER & HANI	0164	82	33.02		227900	03786	00861	2	201 OTTAWA AVE
KIKKERT, JOHN W. JR. & GINA	0004	1.03	9		004900	09218	00300	1	38 LINCOLN AVE
KILIANSKI, MICHAEL & ANDREA	0105	44	20.02		145200			2	210 JEFFERSON AVE
KIM (ETAL), JOO IL	0189	107	1		261200	09435	00111	2	473 FRANKLIN AVE
KIM, DAVID & SUSAN	0081	34	11		112000			2	245 HARRISON AVE
KIM, HEON JAE & CHOI, SUNHWA (SUHWA)	0218	146	44		305200	02017	00107	2	38 OTTAWA AVE
KIM, HYUN JIN	0243	170.01	22		340000	05288	01031	2	539 COLLINS AVE
KIM, KYONG SOO	0085	35	44		116500	05304	01511	2	212 COLUMBUS AVE
KIM, YONG HAK & MIRA HAN	0260	191.01	1		363800	00395	01565	2	502 FRANKLIN AVE
KING, JENNIFER & DMYTROW, LORI	0087	36	41		119500	02276	00408	2	86 BOULEVARD
KINGSLEY, THOMAS J. & MARGARET	0129	57	21		177800	07845	00678	2	303 RAYMOND ST
KINSLEY, ALBERT & CLARE	0123	52	28		169600			2	303 CLEVELAND AVE
KIPP REALTY HOLDINGS LLC	0069	29	2		094100	05413	01648	2	167 KIPP AVE
KIR, MUSTAFA	0158	79.02	15		219800	04348	01706	2	222 LINCOLN AVE
KISTNER, RONALD & MARIE	0022	8	1		028600			2	75 OAK GROVE AVE
KLENK JR (ETAL), ROBERT LEIGHTON	0066	27	57		089800	08537	00439	2	158 JEFFERSON AVE
KLOEPPING, GEORGE M. & KIM A.	0018	6.03	5		023200			2	77 WOODSIDE AVE
KLOEPPING, STEPHEN & ELEONORA	0200	121	5		278500	08526	00001	2	425 LA SALLE AVE
KLUSKA, ROBERT & EWELINA	0256	185	28		358100	03358	02406	2	187 FIELD AVE
KNEHR JR, ROBERT P & LOUISE MARIE	0055	23	55		075600	08673	00597	2	138 DIVISION AVE
KOBCENSKI KENNETH, GLADYS & LINDA	0011	4.01	72		014500	00606	02480	2	50 SPRINGFIELD AVE
KOC, ERTEKIN & FILIZ	0015	6.01	30		019900	04237	00096	2	63 HENRY ST
KOCH, GLORIA	0009	3.02	23		010000	01010	00534	2	29 WOODLAND DR
KOEGEL GLENN & LOUISE J	0005	1.04	15		005500			1	62 LINCOLN AVE
KOKOSZKA, ROMAN & MAGDALENA	0039	15	44		052200	02725	01452	2	76 LA SALLE AVE
KOLACI, ROLAND & SILVANA	0171	85	44		237900	04505	00178	2	216-218 WILLIAMS AVE
KOLLAR, EVA	0133	60	11		183400			2	112 BURTON AVE
KOLLAR, LASZLO & EVA	0134	62	1		185300	07907	00537	2	331 JEFFERSON AVE
KOLODZIEJ, PETER	0061	26	5		083700			2	153 HAMILTON AVE
KONG, BRENDA	0015	6.01	32		020100	08398	00150	2	55 HENRY ST
KONG, JAMES & NINA	0172	86	1		239300	02516	02098	2	227 WILLIAMS AVE
KONGOLI, EDEN & KELA	0060	25	47		082100	02781	00001	2	120 HAMILTON AVE
KONGPO, DAWA & NORZIN	0077	32	5		105400	08961	00453	2	155 MADISON AVE
KONNYER, CHEMED T & TSERING D	0139	65	8		191700	05440	00237	2	308 LA SALLE AVE
KONOPKA, MICHAEL & WIOLETA	0155	77.04	24		215800	04828	01627	2	35 MAC ARTHUR AVE
KONRAD, DONNA BARTOLOMEI	0217	145	44		302600	05023	01151	2	30 LA SALLE AVE
KONTOGIANNIS, GEORGE F ETALS	0182	95	14		253510	02053	01120	2	405 SPRINGFIELD AVE
KOOKOGY, DAN	0182	95	6		253200	08549	00725	2	425 SPRINGFIELD AVE
KOPELLAS, WILLIAM F & PHILLIPS, STELLA	0084	35	26		115900	02008	01741	2	221 CLEVELAND AVE
KOPER, ANDRZE J. & ALICIJA	0113	47	37		155200	07723	00765	2	191 BURTON AVE
KOPP, PAMELA L	0221	148	34		309000	08192	00979	2	212 WOODSIDE AVE
KOPPEL, CHARLES D	0268	200.02	35					1	ROUTE 46
KORRY, EDNA S	0190	107	33		262600	00768	00697	2	409 FRANKLIN AVE
KORTELING, TIMOTHY A. & ANNA	0092	38	42		126100	07885	00011	2	218 HENRY ST
KOUBA, NICOLE & PAUL	0256	186	3		358400	03135	01431	2	138 BURR PL

TAXING DISTRICT NO. 25 HASBROUCK HEIGHTS

COUNTY NO. 02 BERGEN

NAME OF OWNER ADDITIONAL OWNERS	PAGE NO.	BLOCK NO.	LOT NO.	LOT QUALIF.	ACCOUNT NO.	DEED BOOK PAGE	CLASS	PROPERTY LOCATION
KOUKOUTSIS, DENNIS & CAROLYN FAHY	0119	50	53		164600	07984 00223	2	341 ROOSEVELT AVE
KOULETAS, GARY & GREGORIA	0265	198	38		370700	09544 00314	2	246 COOLIDGE AVE
KOZAK, MARY	0010	4.01	1		012100		2	81 WOOD ST
KOZIOL, ADAM & BRIDEAU, KAITLYN	0059	25	29		081250	02157 01919	2	115 WALTER AVE
KRANENZLEIN, HANS & H	0182	94.01	23.02		252700		2	62 TERRACE AVE
KREMER, MARIANNE L.	0079	33	1		108500		2	264 HARRISON AVE
KRIEGER, B&C & S&E HEKEMIAN	0243	170.02	1		340800		1	510-514 BOULEVARD
KRIEGER, VINCENT E. & RITA F	0104	44	11		143900		2	227 FRANKLIN AVE
KRISO, STEPHEN A & ELSIE	0151	75	68		209400		2	165 BELL AVE
KRIVACSY (ETAL), MARIA S.	0142	68	6		195300	08050 00550	2	110 MAIN ST
KRIVAK, MILTON BRUCE & LORRAINE	0033	13	15		043600		2	43 WASHINGTON PL
KROMMENHOEK (ETAL), THOMAS	0114	48	12		156400	08382 00294	2	225 CENTRAL AVE
KRONCKE (ETAL), DANIEL	0099	41	63		136300	08471 00803	2	254 WALTER AVE
KRONCKE, ROBERT C. & CONSTANCE	0084	35	24		115800		2	225 CLEVELAND AVE
KRONYAK, NICHOLAS & CAROL	0164	82	41		228200		2	210 PATERSON AVE
KROSTEK, CATHERINE	0267	200.01	1.01		373500	09453 00060	2	148 BALDWIN AVE
KRUPA, RAFAL & STEPHANIE	0033	13	24		043900	02420 01446	2	23 WASHINGTON PL
KUCERA (ETC/TRSTES), RICHARD J	0016	6.01	39		020700	00487 02399	2	38 WOODSIDE AVE
KUCZEK, JOANNA & LISA, CYNTHIA L	0248	175	16.02		347400	03350 01346	2	146 TERRACE AVE
KUHL (ETAL), CARINA	0008	3.01	19		009600	00519 02180	2	28 WOODLAND DR
KUHN, JOANNE M	0189	107	13		261700	02427 00312	2	449 FRANKLIN AVE
KUKAJ, FLORIM & ELMA	0162	81	48		225000	04115 00545	2	224 OTTAWA AVE
KULESZA, PAWEL & DANUTA	0076	32	2			08051 00157	2	163 MADISON AVE
KULESZA, PAWEL & DANUTA	0112	47	25		154200	01379 02434	2	228 CENTRAL AVE
KUMAR, YATINDER	0090	37	53		123400	00474 01705	2	224 PASSAIC AVE
KUNDRA, SANJEEV & BOSE, SUCHANDRA	0010	4.01	9		012600	03557 01151	2	55 COLUMBUS AVE
KUNIGONIS, DANIEL & ALEXANDIA	0148	74.02	15		205800	02545 02312	1	170 LINCOLN AVE
KUNNAPAS, ENN & LINDA	0035	13	79			08894 00378	2	177 OAK GROVE
KUNZMANN, WILLIAM & MARIANNE	0067	28	14		091300	05279 00303	2	143 JEFFERSON AVE
KURI, EDWARD M & GRACE S	0158	79.02	12		219500	00891 01225	2	250 LINCOLN AVE
KUSHPER, TARAS	0264	198	7		368800	03152 00364	2	237 BALDWIN AVE
KUTER, LUCY	0055	23	46		075100		2	120 DIVISION AVE
KUZVIWANZA, STAN	0024	9	17		032200	09444 00034	2	43 WALTER AVE
KWAK, ROBERT	0225	151.01	17		314000	04903 01019	2	135 PATERSON AVE
KWON, NAM SOOK & RHEE, MOON SHIK	0252	181	9		353100	04114 01915	2	132 FIELD AVE
KWON, SEONGMIN & PARK, HYEYUN	0141	66.01	12.04	C0013		03000 00514	2	10 TERRACE AVE UNIT 13
LA BARBERA, PETER & SELAH	0044	18	1		059300	02008 00307	2	57 BOULEVARD
LA BARBERA, PETER & SELAH GRACE	0044	17	55		058900	08001 00709	2	146 CLEVELAND AVE
LA FASO, ROBERT & CHRISTINE	0002	1.02	14		002100	08899 00229	2	62 ROOSEVELT AVE
LA GRASTA, JACK & MICHELLE	0147	74.01	56			08198 00708	2	117 LINCOLN AVE
LA GRASTA, NICOLA & PORTIA	0064	27	16		087900		2	139 FRANKLIN AVE
LABATTAGLIA, JOSEPH A. & LINDA M	0029	11	13		038300		2	20 KIPP AVE
LACAP, RICO & EVELYN	0005	1.04	20		060000		1	82 LINCOLN AVE
LACS ASSOCIATES LLC	0066	28	3.01		090500	04087 01793	4A	235-237 BOULEVARD
LACS ASSOCIATES LLC	0116	49	17		160200	01835 01513	2	209 MADISON AVE
LACS ASSOCIATES LLC	0116	49	18.01		160300	01828 01763	4A	203 MADISON AVE
LAFORGE III, EDWIN JEROME & KATHRYN	0080	33	41		110300	03566 00980	2	217 ROOSEVELT AVE
LAGRASTA, DARSHANA & MICHAEL	0216	144	9		301700	01174 01644	2	19 AUSTIN PL
LAGRASTA, MICHAEL & DARSHANA	0173	87	13		241100	08557 00412	2	345 LINCOLN AVE
LAGRASTA, NICOLA & PORTIA	0064	27	14		087800	09637 00386	2	143-145 FRANKLIN AVE
LAGRASTA, NICOLA & PORTIA	0135	62	10		185900	09338 00439	2	311 JEFFERSON AVE
LAGRIOLA, RALPH J & LOIS C	0002	1.01	79		001300	00517 01269	2	73 ROOSEVELT AVE
LAGRIOLA, RALPH M. & NANCY L.	0005	1.04	21		006100		1	86 LINCOLN AVE
LAHULLIER JR, (ETAL) ROBERT & BARBARA T	0179	92	23.02			08465 00430	2	316 WILLIAMS AVE
LAHULLIER, JUSTIN & KAREN	0256	186	7		358800	02215 01221	2	146 BURR PL
LAI, HOW CHO & CHUNG, SUK FUN	0240	164	11		335500	08473 00884	2	50 GARRISON AVE
LAIKO, MICHAEL & DAVIETTE	0240	165	9		336400	04232 00201	2	18 GARRISON AVE
LAKEFIELD, PAMELA	0165	83	9		230100		2	254 BELL AVE
LAKE SIDE INVESTMENT TRSTE ETALS	0073	30	27		100200	01566 00290	2	134 CENTRAL AVE
LALAMA (ETAL), QUENTIN J	0218	146	24		304400	08457 00589	2	9 LA SALLE AVE
LALLO, GREGORY & KAREN KIRSCHBAUM	0074	31	4		101600		2	159 CENTRAL AVE
LAMA, NIMA CHHODEN	0136	63	4		187200	05132 00450	2	321 KIPP AVE
LAMA, YANGZEN D	0162	81	67		225900	04375 01738	2	264 OTTAWA AVE
LAMBE, PATRICK J & PAMELA	0076	31	28		104000	01547 01543	2	138 MADISON AVE
LAMENDOLA, STACEY	0079	33	10		109000	01446 01187	2	246 HARRISON AVE
LAMORTE (ETALS), ROBERT J	0125	53	43		172400	09081 00340	2	336 SPRINGFIELD AVE
LAMOTTA, ROBERT A. & SANDRA	0250	179	6		150900	07732 00736	2	135 OLDFIELD AVE
LAMPARELLO LEONARD & DOLORES	0064	27	3		087300		2	167 FRANKLIN AVE

TAXING DISTRICT NO. 25 HASBROUCK HEIGHTS

COUNTY NO. 02 BERGEN

NAME OF OWNER ADDITIONAL OWNERS	PAGE NO.	BLOCK NO.	LOT NO.	LOT QUALIF.	ACCOUNT NO.	DEED BOOK	DEED PAGE	CLASS	PROPERTY LOCATION
LAMPARELLO, DOLORES	0187	104	8		258300	08834	00118	2	201 BERKSHIRE RD
LAMSON, KRISTIAN & SILEEN	0063	26	39.02		086600	04837	01750	2	106 OAK GROVE AVE
LANDA, YOLANDA R.	0003	1.02	72		003500	07789	00197	2	57 LINCOLN AVE
LANE, JONATHAN	0134	61	12		184900	03664	01744	2	306 JEFFERSON AVE
LANGER, MATTHEW & DANIELLE	0055	23	57		075700	03086	01530	2	140 DIVISION AVE
LANGEVIN, ELEANOR R.	0058	24	51		078900			2	130 WALTER AVE
LANZO, COLEEN	0221	148	21		308400	08578	00053	2	87 LA SALLE AVE
LAPORTA, LAUREN	0179	93	1		249600	04679	00045	2	323-325 WILLIAMS / 437 TER
LAPORTE, BRENDA	0036	14	37.02			00432	01440	2	6 MADISON AVE
LARA, SAMMY & MACCAQUANO, MICHELLE	0094	39	55		130000	04038	01094	2	238 RAYMOND ST
LARocca, JUSTINE R & COSTA, ZACHARY	0158	80	5		220300	04727	00713	2	245 LINCOLN AVE
LATER, GENNADY & MILA	0127	56	7		175600			2	333 HENRY ST
LATIFI, ANI & MEGI	0221	148	40		309200	05450	00056	2	76 OTTAWA AVE
LATONA, PETER & DEBRA	0036	14	41		048300			2	10 MADISON AVE
LATORRE, KYLE & LISA	0230	155	30		322200	05329	00070	2	254 LONGWORTH AVE
LATORRE, JOSE R JR & DEBORAH	0192	108.01	23		264800			2	431 JEFFERSON AVE
LATOS, BESSIE(LE) & PETER	0039	15	60		052800	08461	00214	2	108 LA SALLE AVE
LAURITO, GEORGE & ANITA	0005	1.03	13		005300	08257	00044	1	54 LINCOLN AVE
LAUTZ, JARED A & AUGUSTYNIK, KYLE	0065	27	45		089300	05085	01220	2	130 JEFFERSON AVE
LAZARO, LOUKIA J	0171	85	59		238600	09115	00425	2	246 WILLIAMS AVE
LAZIDIS, JENNIFER & EMMANUEL	0093	39	25		128500	08767	00208	2	223 HENRY ST
LE, HIEU T & STEVEN DANG	0148	74.02	6		204900	08215	00444	1	134 LINCOLN AVE
LEBEAU(ETAL), JANET MARIE	0029	11	16.04		038800	08469	00928	2	140 WOODSIDE AVE
LEBRON, CHARLEEN	0236	161	7		330400	01499	01046	2	468 PROSPECT ST
LECONTE, JOSEPH & SUSAN	0073	30	21		099600	04672	01495	2	110 CENTRAL AVE
LECOQUE, LINDA & SANTANO, VIRGINIA	0143	73	23		198900	04300	01575	2	31 FRANKLIN AVE
LEE (ETAL), SHI-WU	0033	13	27		044000	00503	01474	2	21 WASHINGTON PL
LEE GUY DUCK	0206	125.02	34.04		286800	03835	00373	2	167 HASBROUCK AVE
LEE, CHARLES & STEVEN J. KOZIOL	0133	60	18		184100			4A	215 TERRACE AVE
LEE, SUNG GYU & HA, YOUNG	0100	42	14.01		137300	04987	00264	2	243 WALTER AVE
LEE, WON & KO, YOUNG JUNG	0043	17	47		058600	02741	01429	2	128 CLEVELAND AVE
LEFANTE, JOHN & ALLISON	0010	4.01	8		012500	00631	02168	2	61 COLUMBUS AVE
LEHMAN, JUSTIN A & MEGHAN M	0032	12	26		042100	02829	01336	2	20 WASHINGTON PL
LEIDEMER, SUSAN	0218	146	36		304900	03607	00368	2	22 OTTAWA AVE
LEIDENFROST, GODFREY & VIVIAN	0199	120.01	32		276700			2	449 LA SALLE AVE
LEMKE, DARREN P.	0126	54	19		173300	08796	00272	2	303 SPRINGFIELD AVE
LENTINI, FRANK & CATHERINE	0076	31	34		104600			2	162 MADISON AVE
LENTZIS, JOHN & ANTONIETTE	0211	133	6		293900			2	177 WILLIAMS AVE
LEO, HYU SOON	0263	197	39		368300	00011	00808	2	266 COOLIDGE AVE
LEON SERNA, ALEJANDRA & MURILLO, D	0254	185	4		355700	04628	00760	2	144 OLDFIELD AVE
LEON, LUCILLE	0230	156	9.01		322800	00945	01907	2	456 BURTON AVE
LEON, RAMSES, RAMOS, LEON, & FAURE	0234	159	10		327700	04882	01899	2	305 LONGWORTH AVE
LEON, RICARDO MAURICIO (RAMOS) ETAL	0051	21	60		069200	05326	01285	2	152 HENRY ST
LEONE, JAMES & LESLY	0009	3.01	34		011100	07741	00271	2	54 COLUMBUS AVE
LEPENICA, JAY	0111	47	8		152800	02937	01446	2	243 WASHINGTON PL
LEROY (TRSTE), LISA PRISCO	0203	124.01	13		282400	01114	02046	2	118 HASBROUCK AVE
LESCHORN, CHARLES J. & EDITH A.	0009	3.02	25		010200			2	21 WOODLAND DR
LESKO, PIOTR & ANGELIKA	0099	41	49		135700	03850	00848	2	226 WALTER AVE
LEUNG, YEE & YU MEI	0195	112	1		269400	01666	02058	2	265 OLDFIELD AVE
LEVENTHAL, BARRY D. & CAMILLA R.	0035	14	15		047000			2	43 CENTRAL AVE
LEVTEROV, STANIMIR S ETAL	0152	76	24		210600	02335	00543	2	125 LAWRENCE AVE
LEW, KATHERIN & QUONG	0040	16	3		053500	08585	00697	2	158 HARRISON AVE
LHAMO, TENZIN & WANGYAL, TAMDING	0050	21	24		067500	04520	01186	2	121 PASSAIC AVE
LHATSO, TSEWANG & PHUNTSOK, TSERING	0173	86	30		240400	03393	01166	2	447 COLLINS AVE
LI VECCHI, EILEEN & JOSEPH	0129	57	23.02		177900	08221	00060	2	304 DIVISION AVE
LI, KEVIN	0143	73	28		199300	05109	00588	2	17 FRANKLIN AVE
LI, XIAOHU & XIAO	0183	96	1.01	C0103	02994	02267	01397	2	451 SPRINGFIELD AVE 103
LI, YAN & KIM, DAHYE	0212	134.01	9		295000	05505	01618	2	226 LONGVIEW AVE
LIBSTER BERNARD & MARIAN CALABRO	0122	52	16		168900			2	327 CLEVELAND AVE
LICAMELI, JEFFREY	0042	17	17		057200	01463	00958	2	129 HARRISON AVE
LICAMELI, RITA, GAETANA	0217	145	46		302700			2	34 LA SALLE AVE
LICHTENBERGER, BOBBY & DORIS	0019	6.03	25		025400	02173	00694	2	34 WOODSIDE AVE
LICINI, FRANCESCO & JENNIFER	0021	7	40.01		027700	08284	00654	2	63 OAK GROVE AVE
LICKOLLARI, ALBI	0207	125.02	41.02		288200	04837	00485	2	176 PROSPECT ST
LICKOLLARI, ALDI & SUELA ETALS	0044	18	4		059400	05517	01718	2	65 BOULEVARD
LICORISH, JAMAL & KIONNA PRESCOTT-	0072	30	18		099300	04568	00913	2	103 WASHINGTON PL
LIN, CONG HANG & LI, XIAOZHU	0240	164	41		336100	03572	00770	2	28 GARRISON AVE
LINARES, DOLLY	0237	161	36		331730	04914	00596	2	485 HASBROUCK AVE

TAXING DISTRICT NO. 25 HASBROUCK HEIGHTS

COUNTY NO. 02 BERGEN

NAME OF OWNER ADDITIONAL OWNERS	PAGE NO.	BLOCK NO.	LOT NO.	LOT QUALIF.	ACCOUNT NO.	DEED BOOK	DEED PAGE	CLASS	PROPERTY LOCATION
LINDQUIST, JEAN T	0260	191.01	5		364200	03778	01970	2	211 FIELD AVE
LINK, GLENN & DIANE	0241	165	12		336600			2	24 GARRISON AVE
LINK, JOSHUA DEAN & JESSICA JANE	0171	85	57		238500	05002	01571	2	242 WILLIAMS AVE
LINK, PATRICIA, PAMELA, & GLENN	0082	34	23		112600	04170	00177	2	221 HARRISON AVE
LINKE, JAMES A. & PATRICIA E.	0062	26	26		085200	07640	00856	2	126 FRANKLIN AVE
LINTERNO, RITA	0184	96	1.01	C0108	02994			2	451 SPRINGFIELD AVE 108
LINZALONE, NICKOLAS	0156	77.05	33		217600	08990	00260	2	13 GEORGE CT
LISANTI, STEVEN & CAROLYN	0017	6.03	2.01		022900			2	89 WOODSIDE AVE
LISI, JEANNE M. & KATHLEEN A.	0186	104	6.01		258000			2	187 BERKSHIRE RD
LITTERIO, RAYMOND ETAL	0026	10	12		034600	03074	01947	2	51 HAMILTON AVE
LITTLEJOHN, ALEXANDRA E	0022	8	3		028700	01949	02431	2	77 OAK GROVE AVE
LIU, HONGSHUANG & MAN	0014	5	71		018000	05190	01330	2	54 PASSAIC AVE
LIU, JIA	0013	5	60		017500	04916	00577	2	34 PASSAIC AVE
LIU, PETER	0166	83	40		231300	01648	02294	2	211 PATERSON AVE
LIU, ROGER & LI, JACKIE JINKE	0236	161	22			04841	00829	2	500 PROSPECT ST
LIVACCARI, JOHN & MARY ANN	0156	77.05	26		216900			2	4 MAC ARTHUR AVE
LIZARRAGA, FREDDY & CARMELA C ETAL	0197	115	19		272500	05178	00843	2	16 ALGER AVE
LLAUGET, FRANK J & LORRAINE F	0257	187	7		360400			2	167 BURR PL
LO PROTO, JAMES P	0048	20	15		064600			15F	127 SPRINGFIELD AVE
LOBATO, STEVEN & NOBOA, LIDIA M	0121	51	31		166800	05179	00961	2	54 SUMMIT ST
LOCASCIO, SANTO & FRANCESCA	0084	35	6		115000	00860	01754	2	261 CLEVELAND AVE
LODI INVESTMENT LLC	0194	111	7.01			03026	00012	4A	224 ST HIGHWAY 17 NO
LODZHEVSKIY, VLADIMIR ETAL	0159	80	35		221700	03240	00780	2	222 ROOSEVELT AVE
LOEBIS, ACHMAD & TITI	0010	4.01	12		012900			2	39 COLUMBUS AVE
LOESNER, DANIEL & MARISSA ETAL	0143	73	15		198500	04770	00615	2	47 FRANKLIN AVE
LOHRMANN, JOHN & DIANE	0018	6.03	4		023100	03833	00425	2	81 WOODSIDE AVE
LOMBANA, LISSETTE	0110	46	25		151500	03976	00199	2	224 WASHINGTON PL
LOMBARDI, GIOVANNI & MARIA	0228	154	10		319800	07686	00330	2	215 STANLEY AVE
LOMBARDO, KEITH & PATRICIA	0068	28	39		092800	02917	01839	2	138 KIPP AVE
LOMUTI, MICHAEL	0143	73	27		199200	09455	00334	2	21 FRANKLIN AVE
LONGARDI, CARLOS F	0153	76	62		212500	03110	02489	2	152 WILLIAMS AVE
LONGCARIC, NEDO & DINA	0104	44	7		143500	07944	00733	2	243 FRANKLIN AVE
LONERGAN, PATRICK & BARBARA	0089	37	18		121900	01992	01812	2	247 SPRINGFIELD AVE
LONG, GEORGE & ESTHER	0268	201	3		375300			2	137 BALDWIN AVE
LONG, MATTHEW G & HUANG, Z	0268	201	4		375400	00232	01104	2	133 BALDWIN AVE
LONGHEIRA (ETAL), MICHAEL A	0246	173.01	14		345100	09238	00216	2	509 TERRACE AVE
LONGO JR, LEONARD A	0019	6.03	26.03		025300	09627	00076	2	17 PASSAIC AVE
LONGO, JAMES & RUTHANN	0063	26	37		086300			4A	211-213 BOULEVARD
LONGUEIRA, MARY	0083	34	46		113700	00365	01841	2	222 CLEVELAND AVE
LOO (ETAL), RYAN	0042	17	6		056600	00864	00445	2	149 HARRISON AVE
LOOR, JOFFRE F & SILVIA	0116	49	16		160100	09614	00035	2	211 MADISON AVE
LOPES (ETALS), DANNY	0261	196	24		366300	01246	00056	2	269 PASADENA AVE
LOPEZ, ADEM JOY & RONALD	0087	36	47		119800	04303	00685	2	218 SPRINGFIELD AVE
LOPEZ, ANTHONY (ETAL)	0047	19	42		063400	01788	01890	2	128 SPRINGFIELD AVE
LOPEZ, DARYL & DAYANA	0126	54	23		173500	08762	00781	2	306 PASSIAC AVE
LOPEZ, ERNESTO & JULIE	0076	31	33		104500	09175	00097	2	158 MADISON AVE
LOPEZ, YONIEL & GISELL	0211	133	5		293800	04404	01646	2	179 WILLIAMS AVE
LOPEZ, JOHN	0259	190	4		363400			2	195 FIELD AVE
LOPICCOLO, GIOVAN P TRUSTEE	0157	77.05	38		218100	04251	00526	2	581 BOULEVARD
LORA, ERIKA (ANAYA)	0134	61	5		184400	02817	01777	2	319 FRANKLIN AVE
LORENZO, CHRISTINE	0212	134.01	12		295300	02445	00080	2	238 LONGVIEW AVE
LORFINK, ROBERT W & MAUREEN P	0116	49	15		160000	08054	00464	2	215 MADISON AVE
LORITE, JEANNETTE TRSTE(LE)NIEVES	0179	92	14		249100	02929	00034	2	300 WILLIAMS AVE
LOSTYS, JOHN F	0256	186	9		359000	05188	01672	2	150 BURR PL
LOVERO, CHRISTOPHER C & JANETTE	0199	119.01	29		275100	04080	00113	2	450 LA SALLE AVE
LOWE, SYDNEY E & BRODER, JAMES	0147	74.02	1		204400	00616	00193	1	114 LINCOLN AVE
LOZANO, ROBIN & VIZ LAMORENA	0241	168.01	1.13	C000B		04252	00061	2	277B OLDFIELD AVE
LOZANO, VISITACION L & DANILO A	0199	120.01	38		277000			2	78 HASBROUCK AVE
LU, CHEN LIANG	0108	45	29	C000A		01501	00040	2	209A JEFFERSON AVE
LU, ROBERT ZHONG	0061	26	4		083600	07825	00314	2	159 HAMILTON AVE
LUBOWICKI, ALAN C & MCGOWAN, NORA	0095	39	64		130400	08384	00309	2	256 RAYMOND ST
LUCIC, MARIJA & MLADEN	0065	27	52		089600	00188	00037	2	146 JEFFERSON AVE
LUDWIG, GLENN & LORRAINE	0131	59	11		181000	08965	00195	2	317 WALTER AVE
LUKICH, DIANE	0160	80	54		222500	00753	00884	2	256 ROOSEVELT AVE
LULANI, JENUS NICK (ETAL)	0110	46	33		152100	01440	00767	2	260 WASHINGTON PL
LULLA, RAJESH & SHALINI	0043	17	41		058300	09428	00123	2	118 CLEVELAND AVE
LUMINELLO, ERNEST & SARAH	0255	185	15		356800			2	188 OLDFIELD AVE
LUSKO, STEPHEN R. & BARBARA C.	0157	77.05	37		218000			2	36 MAC ARTHUR AVE

TAXING DISTRICT NO. 25 HASBROUCK HEIGHTS

COUNTY NO. 02 BERGEN

NAME OF OWNER ADDITIONAL OWNERS	PAGE NO.	BLOCK NO.	LOT NO.	LOT QUALIF.	ACCOUNT NO.	DEED BOOK PAGE	CLASS	PROPERTY LOCATION
LUSTBERG, JAY & M. ANN	0258	187	14		361100		2	167 OLDFIELD AVE
LUZ, YAMILE C ETALS	0202	123	1.01		280900	04080 01016	2	93 HASBROUCK AVE
LYNCH, EDWARD J & JANE H	0041	16	27.02		054800	08520 00319	2	104 HARRISON AVE
LYONS, KENDREK & JESSICA E	0261	196	14		365900	02827 02052	2	558 COLLINS AVE
MA, EN & LI, YANGMIAO	0020	7	13		026400	02604 01029	2	51 RAYMOND ST
MABEL, MICHAEL & CAITLIN ETAL	0080	33	28		109700	02716 01451	2	32 BOULEVARD
MACCAQUANO, MICHAEL	0006	2	1		006800	04104 01753	2	41 WOOD ST
MACCAQUANO, THOMAS J. & MARLENE	0204	125.01	9		284300		2	147 PROSPECT ST
MACCHIA, DOMENICK G. & SANDRA A.	0170	85	5		236000		2	263 LAWRENCE AVE
MACDONALL, JAMES & MARILYN	0032	12	42		042700		2	52 WASHINGTON PL
MACERA, MICHAEL J & ROSARIA	0085	35	66		117400	09229 00032	2	256 COLUMBUS AVE
MACHADO, CARLOS & ALICIA M	0055	23	37		074600	08589 00875	2	102 DIVISION AVE
MACHADO, GILBERT & GERTRUDIS	0015	6.01	33		020200	04715 01754	2	51 HENRY ST
MACHTEMES, PAUL & MARY JANE	0022	8	7		028900	03339 02387	2	59 DIVISION AVE
MACHTEMES, PAUL E. & MARY JANE	0022	8	5		028800		2	63 DIVISION AVE
MACKIEWICZ, VINCENT & LISA	0125	54	17		173200	08499 00224	2	307 SPRINGFIELD AVE
MACKEN CO INC	0142	72	1		197300		4A	50-54 ROUTE 17
MACMILLAN, DANIEL & MEGHAN	0122	51	54		167800	04299 00399	2	350 CLEVELAND AVE
MADDALENA, PAUL & MEGHAN	0161	81	39		224500	01825 00238	2	202 OTTAWA AVE
MADEIRA, JOHN & CLARISSE	0018	6.03	7		023400	00890 01567	2	69 WOODSIDE AVE
MADEIRA, JOHN G & CLARISSE M	0012	5	14		015900	09216 00010	2	61 SPRINGFIELD
MADERA, JOSE & MIRTHA	0247	174	9		346000	08434 00248	2	521 TERRACE AVE
MADERA, LUISA J & NAVARRO, CARLOS	0106	44	28		146000	04480 01851	2	244 JEFFERSON AVE
MADISON 72, LLC	0196	114	13.02		271100	01452 02077	2	418 MADISON AVE
MADRAY, BENESH	0106	44	23		145500	04274 01335	2	224 JEFFERSON AVE
MAFFEI, PAUL G & PATRICIA DE TORO	0196	114	18		271200		2	414 MADISON AVE
MAGALDI, THOMAS V. & SHARON MARIE T	0231	157	12		324300	07657 00521	2	211 LONGWORTH AVE
MAGARELLI, JOSEPH V & ERIN C	0071	30	5		098000	03481 01046	2	155 WASHINGTON PL
MAGARELLI, DINA & TORRY, PHYLLIS	0068	28	34		092400	08226 00057	2	118 KIPP AVE
MAGGIO, BRIAN & AMI JEAN	0044	18	10		059700	05130 00037	2	143 CLEVELAND AVE
MAGGIO, CASSERLY P & WU, HAILING	0148	74.02	12		205500	03544 00393	1	158 LINCOLN AVE
MAGLIOCCHETTI, ANNA ETAL	0165	83	1		229700	03382 00526	2	270 BELL AVE
MAGNUSS AND BAIBA KLAVINS IRREVOCAB	0225	151.01	20		314100	03624 01175	2	129 PATERSON AVE
MAGSINO, ROY G. & GRACE P.	0260	191.02	10		365100	08791 00821	2	204 FIELD AVE
MAGZALCIOGLU, OZCAN & DABROWSKA, N	0092	38	49		126400	05350 00799	2	226 HENRY ST
MAHAJAN, ROHIT & SHAILLY	0066	28	9		091000	02516 01780	2	155 JEFFERSON AVE
MAHBUBANI, ARUN & SEEMA	0245	172	13		343300	08585 00622	2	321 CHARLTON AVE
MAHDY, MOHAMED	0205	125.01	32.03		285500	08710 00513	2	179 PROSPECT ST
MAHMOUDARBI, KAMRAN (CAMERON)	0266	199	20		371700	04060 01274	2	230 BALDWIN AVE
MAILLY, JOSEPH & EUGENIA	0062	26	15		084600	05298 01625	2	119 HAMILTON AVE
MAISCH, HARRY M. & AUDREY H.	0055	23	51		075400		2	132 DIVISION AVE
MAITNER, JOHN M. & DEFRINO LINDA M.	0045	18	24.01			08696 00416	2	109 CLEVELAND AVE
MAKELY, KEVIN & MICHELLE	0164	82	52		228700		2	234 PATERSON AVE
MAKOWKA, LINDA G	0246	173.01	12		345000	09502 00144	2	513 TERRACE AVE
MAKRIS, SOPHIA	0242	169	30		338800	08555 00158	2	229 MYERS AVE
MALDONADO, MARTA	0153	76	56		212200	03622 00570	2	140 WILLIAMS AVE
MALES, ALLAN & KIMBERLY E	0131	58	31		180100	03283 00587	2	322 WALTER AVE
MALESKI, GARY	0138	64	23.01		190500	01582 00239	2	307 TERRACE AVE
MALIK, JITESH & HEMA	0140	66.01	12.04	C0006		00471 01016	2	10 TERRACE AVE UNIT 6
MALIN, THOMAS L.	0159	80	20		221000	08414 00466	2	213 LINCOLN AVE
MALKA, ANGELA	0148	74.02	7		205000	07829 00620	1	138 LINCOLN AVE
MALLEO, MICHAEL & GIOVANNA R.	0035	14	21		047300	07931 00884	2	29 CENTRAL AVE
MALLONGA, LEO DANNY F	0180	93	12		250200	08129 00151	2	303 WILLIAMS AVE
MALOUPIS, JOHN & MARIA	0048	20	28		065200	08220 00867	2	110 PASSAIC AVE
MAMANI, LUIS A & ROSARIO X	0091	38	16		125100	02241 01899	2	241 PASSAIC AVE
MAMONE, SERAFINO	0257	187	5		360200	00508 00516	2	163 BURR PL
MANALILI, EMERSON & LILIA	0087	36	39		119400	04921 01467	2	80 BOULEVARD
MANANSALA, JASON & GLADYS K	0026	10	23		035000	02455 01227	15F	30 FRANKLIN AVE
MANCINI, PANFILO & FABIANA	0117	49	35		161200	03060 01028	2	236 LA SALLE AVE
MANCUSO, MARC J	0125	53	34		172000	03427 01075	2	322 SPRINGFIELD AVE
MANDILE, THOMAS E (ETAL)	0219	146	53		305600	01651 00667	2	58 OTTAWA AVE
MANDLE, JOAN	0237	161	33		331700	03372 00942	2	491 HASBROUCK AVE
MANDZY, ADRIAN & MICHELLE	0259	190	1		363100	09107 00177	2	200 OLDFIELD AVE
MANENTE, MAURICE N	0159	80	39		221800	04988 00968	2	226 ROOSEVELT AVE
MANERO, JOSEPH & PATRICIA	0190	107	43		263000	08492 00021	2	416 JEFFERSON AVE
MANFREDONIA, PATRICIA	0138	64	23.02		190500	01555 01512	2	305 TERRACE AVE
MANGIERI, ANTHONY L. & NANCY R.	0016	6.02	13		020900		2	46 HENRY ST
MANI, ERJON N	0216	145	38		302300	01675 00964	2	20 LA SALLE AVE

TAXING DISTRICT NO. 25 HASBROUCK HEIGHTS

COUNTY NO. 02 BERGEN

NAME OF OWNER ADDITIONAL OWNERS	PAGE NO.	BLOCK NO.	LOT NO.	LOT QUALIF.	ACCOUNT NO.	DEED BOOK	DEED PAGE	CLASS	PROPERTY LOCATION
MANIS, STEVEN & PATRICIA	0146	74.01	22		202500	08464	00930	2	144 ROOSEVELT AVE
MANNIEIN, VIOLA M&REYES ROSEMARIE L	0221	148	23		308500	03793	01713	2	83 LA SALLE AVE
MANSFIELD, BARRY	0228	152	31		318800	08469	00498	2	258 STANLEY AVE
MANSFIELD, SEAN	0265	199	12		371300	05144	01736	2	567 COLLINS AVE
MANTZOURANIS, JOHN	0256	186	6		358700	03152	01682	2	144 BURR PL
MANUEL JR, GEORGE W	0208	126	10		289700	09283	00114	2	147 HASBROUCK AVE
MANZO, KAREN	0157	79.01	4		218700	07861	00200	2	352 LINCOLN AVE
MANZO, MARY BETH	0119	50	48		164300	02232	01587	2	331 ROOSEVELT AVE
MARA, ROBERT	0095	40	1.01		130700	02841	01577	2	39 BURTON AVE
MARAKAS, CONSTANTINE&ANGELA CAVERA-	0079	32	51		108300	04881	01955	4A	339-343 BOULEVARD
MARC LACSAMANA & C SANCHEZ	0183	95	33		254300	01229	02295	2	432 PASSAIC AVE
MARCELO, EMILIA	0204	124.02	29		283600	09329	00310	2	122 HILLSIDE AVE
MARCELO, RUBEN P. NILDA	0200	121	9		278700			2	419 LA SALLE AVE
MARCHESE, CHARLES S & LORRAINE S	0049	21	7		066600	04782	00866	2	157 PASSAIC AVE
MARCHESE, NEIL & MARTHA	0114	48	25		157700	08485	00235	2	226 MADISON AVE
MARCHETTA, ALFRED J & MJ	0110	46	29		151800			2	244 WASHINGTON PL
MARCIAL, VICTOR J	0182	94.01	24		252800	05103	00977	2	29 WEBB PL
MARES, JERRY R. & HELEN	0090	37	47		123100			2	208 PASSAIC AVE
MARESCA, LOUIS & PAMELA	0155	77.04	26		216000	02446	01983	2	43 MAC ARTHUR AVE
MARFINO, DANIEL JR & SUSAN L	0055	23	32		074400			2	109 RAYMOND ST
MARIN, ALEJANDRA	0079	32	46		108000	03990	01079	2	188 LA SALLE AVE
MARINELLI, MICHAEL & CHRISTINE	0011	4.01	91		015050	08739	00052	2	87 WOOD ST
MARINO COSIMO & NANCY	0072	30	16		099100			2	111 WASHINGTON PL
MARINO, ANTHONY J & MARY U	0052	22	26		070900	04258	01276	2	121 HENRY ST
MARINO, JOSEPH & JOANNE	0071	29	32		097200			2	154 WASHINGTON PL
MARINO, PETER & GERALDINE	0219	146	46		305300			2	42 OTTAWA AVE
MARKANOVIC, NIKO & JANJA	0198	118	25		273700	07859	00626	2	418 LA SALLE AVE
MARKARIAN, HAIG & HARRIET Z	0151	75	63		209200			2	157 BELL AVE
MARKKANEN REALTY CO	0079	32	53		108400			4A	347 BOULEVARD
MARKKANEN-AMARIUTA, JUNE C	0166	83	36		231200	02973	01629	2	207 PATERSON AVE
MARKKANEN, JUNE	0230	155	35		322400			2	473 BURTON AVE
MARQUES, GREGORY B. & JUDITH ANN	0149	75	12		206900			2	148 LAWRENCE AVE
MARQUEZ, LUCIANO & DOREL	0037	14	61		049200	02228	02092	2	50 MADISON AVE
MARRIE (ETAL), THOMAS F	0214	134.03	6		297900	08129	00721	2	584 LONGVIEW PL
MARRONE, JOHN M&JOYCE V OLLER-	0195	112	7		269900	02724	01952	2	420 WASHINGTON PL
MARROU, IVAN & REBECCA BRISCH	0053	22	64		072800	09636	00211	2	156 RAYMOND ST
MARSEPPE LLC	0153	76	54		212100	00841	00915	2	134 WILLIAMS AVE
MARSH, JOSEPH & KIMBERLY	0123	52	38		170000	04198	01632	2	316 COLUMBUS AVE
MARTELLO, MARK D & KATHLEEN	0145	73	55		201300	08686	00085	2	8 JEFFERSON AVE
MARTILLO, MERCEDES P	0022	8	24		029800	05361	01535	2	38 WALTER AVE
MARTIN, ALEXANDRA	0091	38	12		124900	04163	00898	2	249 PASSAIC AVE
MARTIN, ANN MARIE	0157	77.05	39		218200	08389	00072	2	575 BOULEVARD
MARTINEZ, ANDY R & FIORDALIZA	0177	90	17		246800	08496	00024	2	309 PATERSON AVE
MARTINEZ, ANTONIO & ANA M.	0122	52	14		168800			2	331 CLEVELAND AVE
MARTINEZ, DAVID ENRIQUE	0162	81	69		226000	04929	00299	2	268 OTTAWA AVE
MARTINEZ, JESSICA & SANCHEZ, JUAN	0255	185	24		357700	04821	00941	2	171 FIELD AVE
MARTINEZ, JOSE ADAN & MARIA F.	0177	90	1.02		246000	07853	00971	2	320 BELL AVE
MARTINEZ, JOSE E	0190	107	35		262700	08562	00698	2	218 TERRACE AVE
MARTINEZ, JUNIOR & MARCIA	0166	83	32		231100	01939	01745	2	202 BELL AVE
MARTINEZ, ORLANDO & SHARMILA	0154	77.01	17.01		213900	00394	00556	2	110 PASADENA AVE
MARTINEZ, ARIEL&BERMUDEZ, GLORIA L	0191	107	71		263900	03880	01849	2	466 JEFFERSON AVE
MARTINS, JOSE D & MARIA L.	0218	146	41		305100			2	34 OTTAWA AVE
MARTO, STYLIANOS	0014	5	76		018200	03748	01328	2	66 PASSAIC AVE
MARY GRACE SALLETO TRUST AGREEMENT	0138	64	17.02		189900	03408	00222	2	316 MADISON AVE
MARZEC, HENRY&ZOFIA	0156	77.05	24		216770	04139	00165	2	13 CLARK CT
MASAJADA, ALICJA & LESZEK	0115	48	33		158500	04292	00096	2	258 MADISON AVE
MASANO, FILIPPO	0124	53	27		071700	02712	00423	2	306 SPRINGFIELD AVE
MASCHIO, EUGENE B & MICHEALA	0188	106	8		260200			2	349 WASHINGTON PL
MASCIS, MICHAEL & TINA	0185	103	5		256200	08408	00305	2	194 BERKSHIRE RD
MASCIS, MURRAY F. & JUDITH A.	0099	41	61		136200			2	250 WALTER AVE
MASIAS, OSCAR, ETAL.	0245	172	11		343200	08088	00442	2	317 CHARLTON AVE
MASIELLO, DEAN	0003	1.02	50		002600	00661	00902	2	13 LINCOLN AVE
MASON III, JAMES W & JENNIFER	0116	49	30		161000	04906	01195	2	224 LA SALLE AVE
MASON, ERIC & LISA M	0117	49	33		161100	08591	00877	2	228 LA SALLE AVE
MASON, NORMA M. & JAMES W. MASON JR.	0105	44	18		144800	07637	00041	4A	224-226 BOULEVARD
MASON, PATRICK J.	0050	21	44		068500			2	120 HENRY ST
MASON, SUSAN M	0007	3.01	11		008850	07993	00996	2	61 CLEVELAND AVE
MASON, THOMAS E & CAROL M	0120	51	4		165500			2	353 HARRISON AVE

TAXING DISTRICT NO. 25 HASBROUCK HEIGHTS

COUNTY NO. 02 BERGEN

NAME OF OWNER ADDITIONAL OWNERS	PAGE NO.	BLOCK NO.	LOT NO.	LOT QUALIF.	ACCOUNT NO.	DEED BOOK	DEED PAGE	CLASS	PROPERTY LOCATION
MASON,NORMA M.& HEMPHILL,M-TRUSTEES	0076	32	1.02		105000	08251	00427	4A 335	BOULEVARD
MASON,NORMA M.&HEMPHILL M. TRUSTEES	0076	32	1.01		104900	08251	00430	4A 331	BOULEVARD
MASON,NORMA M.&HEMPHILL M.-TRUSTEES	0116	49	18.02		160400	08251	00433	4A 336	BOULEVARD
MASONIC CLUB ASSOC. OF HOBOKEN	0096	40	34		132300			15F 206	DIVISION AVE
MASOPUST, LYNN ANN	0257	187	1		359800	08377	00051	2 155	BURR PL
MASTBETH, JOSEPH A & LUCIA A	0040	16	1		053400	00433	00165	2 29	BOULEVARD
MASTRANGELO, RALPH S	0255	185	16		356900	09525	00183	2 192	OLDFIELD AVE
MASTRIA, VINCENT & ARLINE	0203	124.01	23		283000			2 117	HILLSIDE AVE
MASTROPIERRO,NICOLA & ALLISON	0030	12	4		040500	07721	00856	2 57	KIPP AVE
MASTROPIETRO, JOSEPH D & KARLY	0218	146	33		304800	02589	00724	2 18	OTTAWA AVE
MASTROPIETRO, STEPHEN A TRSTES/ETAL	0152	76	37.02		211200	05270	00082	2 434	OAK GROVE AVE
MASUCCI,LEONARD & THERESA	0257	187	3		360000			2 159	BURR PL
MATARI, HUSSEIN M. & JOULIA A.	0205	125.01	30.02					2 159	PROSPECT ST
MATATHIA, LEONARD (ETAL)	0125	54	6.01		172800	01521	02493	2 325	SPRINGFIELD AVE
MATEO, ROBERT E ETALS	0013	5	48		017200	02925	02304	2 10	PASSAIC AVE
MATHE,WILLIAM G.& MARILYN	0160	81	11		223110			2 251	LA SALLE AVE
MATOS, SMIN S & ISaura	0167	83	55		232000	02522	01252	2 243	PATERSON AVE
MATTEI,LOUIS,KATHLEEN(LE)	0138	64	20.01		190100	08796	00393	2 319	TERRACE AVE
MATTERN, JOHN & NANCY	0188	106	19			08144	00439	2 20	MICHIGAN AVE
MAYER, WARREN	0001	1.01	73		001000	08654	00092	2 61	ROOSEVELT AVE
MAZANEC, KEITH W & KATHLEEN A	0166	83	23		230700	03561	01318	2 224	BELL AVE
MAZZA (ETAL), ANTHONY M	0072	30	10		098500	09230	00083	2 135	WASHINGTON PL
MAZZA, JESSICA TRUSTEE	0040	16	17		054200	03889	00027	2 126	HARRISON AVE
MAZZA, VICTOR & VALERIA	0111	47	11		153100	01535	00964	2 231	WASHINGTON PL
MAZZELLA, SILVIA	0164	82	37.02		228100	03859	00326	2 206	PATERSON AVE
MC CABE, MICHAEL & LISA ROSE	0186	104	3		257700	08372	00255	2 180	TERRACE AVE
MC CARTHY,CHARLES A & SUSAN	0218	146	20		304200			2 17	LA SALLE AVE
MC COLLUM, MARGARET	0089	37	29		122400			2 227	SPRINGFIELD AVE
MC CORMICK,RICHARD N.& MARGUERITE M	0104	44	2		143000			2 119	BURTON AVE
MC CRAY, RONALD & PHILLMIES	0122	52	5			08213	00796	2 71	TERRACE AVE
MC DERMOTT,BRIAN P & LINDA A	0091	38	14		125000			2 245	PASSAIC AVE
MC GRAW JAMES & ELLEN DIANE	0113	48	8		156000			2 243	CENTRAL AVE
MC GUIRE, SUSAN & TIMOTHY	0164	82	45		228400	08635	00483	2 220	PATERSON AVE
MC INNERNEY,JAMES & CATHERINE	0233	158	20		326500			2 490	COLLINS AVE
MCALLISTER, NICOLE	0024	8	51		031500	02983	01678	2 27	DIVISION AVE
MCAULIFFE, KAREN M	0221	148	13		308000	08586	00655	2 103	LA SALLE AVE
MCCANN, THOMAS A. & MARY ANN	0081	33	52		110900	07769	00727	2 241	ROOSEVELT AVE
MCCANN,DEBORAH & ANTHONY	0070	29	21		096100	08347	00254	2 110	WASHINGTON PL
MCCARTHY, PATRICK & DOROTHY	0070	29	13		095300	07695	00225	15F 123	KIPP AVE
MCCASKILL, RYAN & MICHELLE	0181	94.01	19.06		251900	02727	01401	2 16	WEBB PL
MCCLARY (TRSTE), JUDITH	0168	84	32		234100	00375	00232	2 201	BELL AVE
MCCLEAN, RICHARD & JANE	0165	82	68		229500	07648	00754	2 266	PATERSON AVE
MCCLOSKEY, THOMAS & IRIS	0258	188	11		361200	08315	00637	2 203	OLDFIELD AVE
MCCLURE, DAVID & DIANE	0145	73	52		201000			2 68	JEFFERSON AVE
MCCLUSKEY,PATRICK & HILLMANN,CHRIST	0136	63	13		187800	04344	00204	2 314	WASHINGTON PL
MCCOURT, JAMES & DONNA	0226	151.01	50		315400			2 130	BELL AVE
MCCRYSTALL, NANCY & TARYN NICOLE	0101	42	52		139700	05287	00271	2 262	HAMILTON AVE
MCDERMOTT III, JOHN F & AMANDA M	0006	2	69		007600	05287	00338	2 58	CLEVELAND AVE
MCDOWELL, KAREN	0118	50	9		162400			2 348	HARRISON AVE
MCGILL, MICHAEL & DANA	0257	187	4		360100	09065	00335	2 161	BURR PL
MCGILL, TERRY & SHARON	0149	75	16		207100	08645	00128	2 140	LAWRENCE AVE
MCGRATH, PATRICK J. & ROSA	0209	127.01	11		291200			2 150	HASBROUCK AVE
MCGRATH, THOMAS & PIKOWSKI, DAWN	0195	112	2.02			04366	00183	15F 417	RAVINE AVE
MCGUIRL, ROBERT & MARGARET	0220	147	28		307000	08756	00001	2 15	OTTAWA AVE
MCGURRAN, KEVIN B & CHRISTINE M	0113	48	10		156200	00262	02324	2 233	CENTRAL AVE
MCMAHON, DOUGLAS A	0189	107	19		262000	02536	01318	2 437	FRANKLIN AVE
MCPHERSON, LANCE G.	0147	74.02	3		204600			1 122	LINCOLN AVE
MEADE,BRENDA &ROMANO,ALEXANDRA	0131	59	2		180700	03936	00458	2 189	TERRACE AVE
MEANEY, SEAN & FELICIA	0004	1.02	86		004000	02616	01202	2 85	LINCOLN AVE
MEDINA, KEVIN & KAREEN	0026	10	20.01			02504	00124	2 37	HAMILTON AVE
MEDINA, VICTOR ETAL	0025	9	43		033500	03056	02455	2 28	HAMILTON AVE
MEEHAN, JULIA	0053	22	49		072000	08166	00569	2 124	RAYMOND ST
MEHTA, GOPAL & VANZARA, DHWANI	0205	125.01	31.01			04204	01015	2 165	PROSPECT ST
MEHTA, NAGESHKUMAR & NANDITA	0115	48	32		158400	01707	02409	2 254	MADISON AVE
MEI, CALVIN & PAULA NIKOLA	0104	44	8		143600	05367	01978	2 241	FRANKLIN AVE
MEICKE, JONATHAN B & DAWN A	0259	189	7			01184	00605	2 176	FIELD AVE
MELARA, BRAIN & PIYA	0031	12	17.02		041600	04286	00344	2 160	WOODSIDE AVE
MELCHOIR, GERARD C. & PATRICIA	0120	51	1		165400	00517	01788	2 357	HARRISON AVE

TAXING DISTRICT NO. 25 HASBROUCK HEIGHTS

COUNTY NO. 02 BERGEN

NAME OF OWNER ADDITIONAL OWNERS	PAGE NO.	BLOCK NO.	LOT NO.	LOT QUALIF.	ACCOUNT NO.	DEED BOOK PAGE	CLASS	PROPERTY LOCATION
MELE, CHRISTINE (D201)	0054	23	11		073500		2	151 RAYMOND ST
MELLENDEZ, ROBERT & YVONNE	0252	181	3		352800	08838 00268	2	544 HENRY ST
MELLENDEZ, FRANCISCO & FLOREZ, AMARIL	0101	42	43		139100	04630 00140	2	226 HAMILTON AVE
MELI, THOMAS E. & MICHELE S.	0034	13	59		045600		2	50 CENTRAL AVE
MELI, TIMOTHY M & HEATHER M	0109	45	48		149600	01636 00981	2	250 KIPP AVE
MELILLO, KENNETH J & CIRIACO, LEAH	0139	65	1.02		190900	04705 00376	2	325 MADISON AVE
MENDEZ, INGRID J	0264	198	9		368900	00693 00843	2	233 BALDWIN AVE
MENDEZ, MICHAEL (ETAL)	0087	36	53		120100	01444 00905	2	228 SPRINGFIELD AVE
MENDEZ, YAHAIRA & PALMER, DANIEL	0246	173.01	10		344900	04845 00971	2	517 TERRACE AVE
MENDEZ, JEAN PAUL & AUR, CHRISTINA	0130	58	9		179000	03522 01326	2	323 DIVISION AVE
MENDOZA, GABRIELLE & IVAN ETALS	0156	77.05	32		217500	05508 00632	2	17 GEORGE CT
MENDOZA, MARIA	0018	6.03	8		023500	02378 00055	2	65 WOODSIDE AVE
MENENDEZ, JOSE M & DONNA M	0095	39	69		130600	03258 00816	2	35 BURTON AKA 268 RAYMOND
MENJIVAR, DEBORAH & EDSON, EDWARD	0253	184	3		354400	04795 00144	2	148 FIELD AVE
MENON, DEVKUMAR & PHULMATIE HILL	0215	135.03	12.06		299900	04635 00996	2	554 TERRACE AVE
MERCADO, JUSTINO & JACQUELINE	0062	26	19		084800	08786 00125	2	109 HAMILTON AVE
MERCEDES, ROBERT M & DIANELIS Y	0219	147	6		306100	04981 01636	2	57 OTTAWA AVE
MERCURIO, JOSEPH & KNOTT, ELIZABETH	0081	33	46		110600	05279 00434	2	229 ROOSEVELT AVE
MERENDINO, ALDO	0108	45	33		148200	08269 00092	4A	236-240 BOULEVARD
MERINO, DAYNA, BRIAN, & SARMIENTO, J	0245	172	7		342900	04860 01436	2	309 CHARLTON AVE
MERNIN, MARY E & NALL, PAMELA M	0053	22	43		071700	05229 00590	2	114 RAYMOND ST
MERTZ, MICHAEL T & BLOOMER, LINDSEY	0068	28	33		092300	05416 00668	2	112 KIPP AVE
MESSECK, PAUL H	0035	14	11		046800	01289 02166	2	49 CENTRAL AVE
MESSERI, JOSEPH & MARGARET	0088	36	76		121000	07704 00131	2	274 SPRINGFIELD AVE
MESSINA, ANNETTE M	0265	199	14		371400		2	242 BALDWIN AVE
METCLAFE, BRENDON & MICHELLE	0180	93	5		249800	02104 01055	2	445 TERRACE AVE
METROPOULOS, NANCY	0231	157	10		324200	07624 00009	2	215 LONGWORTH AVE
METZ (TRSTE/ETALS), JEFFREY H	0048	20	21		064900	01248 01793	2	115 SPRINGFIELD AVE
METZ, JEFFREY & TERRI	0020	7	9		026200	08661 00388	2	59 RAYMOND ST
MEYER, BRANDON & CORAL, MEGAN	0081	34	5		111700	03033 02342	2	257 HARRISON AVE
MEYER, THOMAS	0116	49	14		159900	01370 01346	2	219 MADISON AVE
MEYER, RAYMOND C. & ARLEEN A.	0255	185	14		356700		2	184 OLDFIELD AVE
MEZZACAPO, ANNA	0089	37	38		122800	02734 00788	2	209 SPRINGFIELD AVE
MEZZACAPO, ANTHONY & ANGELA	0147	74.01	49			09611 00373	2	133 LINCOLN AVE
MI-ELIOT LLC	0253	184	6			05218 01622	4A	555 HENRY ST
MI-ELIOT LLC	0253	184	9			05218 01622	4A	133 ROUTE #17 S & HENRY
MIA, MOHAMMED S & ULLAH, SUMAIYA B	0255	185	19		357200	04848 00326	2	151 FIELD AVE
MIAN, TAHIR	0243	170.01	41		340400	02104 00372	2	234 PASADENA AVE
MIANULLI, RICHARD & MELISSA	0257	187	9		360600	03211 02261	2	164 BURR PL
MICHAEAS, BARBARA	0179	92	18		249300	03633 01828	2	310 WILLIAMS AVE
MICHALSKI, JOSEF & HALINA	0100	42	8		137000	07806 00465	2	253 WALTER AVE
MICHEL, KARL F & RAMISTELLA, TRACEY	0082	34	33		113100	02631 00789	2	42 BOULEVARD
MICHIGAN AVE ASSOC LLC	0196	115	1		271700	00629 00935	4C	11 MICHIGAN AVE
MIGLIORINO, JENNIFER	0144	73	48		200600	04879 00467	2	54 JEFFERSON AVE
MIKA, EDWARD J. & HOGAN, HEATHER A	0006	1.04	26		006600	07804 00136	1	106 LINCOLN AVE
MIKHAIL, ALBERT	0155	77.04	18		215200	04853 00205	2	11 MAC ARTHUR AVE
MILANO, ALEXANDER A TRSTE	0205	125.01	18		284600	04930 01393	2	410 TERRACE AVE
MILLER IV, PHILIP	0021	7	47		028300	04487 00563	2	50 WOODSIDE AVE
MILLER IV, PHILIP	0185	103	7		256400	02163 01148	2	220 BERKSHIRE RD
MILLER, JAMES A.	0230	155	16		321500		2	456 COLLINS AVE
MILLER, KATHLEEN	0100	42	21		137500	00690 01492	2	231 WALTER AVE
MILLER, JAMES A	0103	43	34		142600	03439 01311	2	262 FRANKLIN AVE
MILLS, DIANNE F	0230	155	18		021600	08449 00093	2	460 COLLINS AVE
MILNE, JESSICA & HAROLD	0054	23	9		073400	05011 01497	2	155 RAYMOND ST
MIMICHIELLO, JOYCE	0019	6.03	18		024500		2	29 WOODSIDE AVE
MINERVINI, CAROLYN	0240	164	1		335100	07942 00174	2	32 GARRISON AVE
MINERVINI, SERGIO & CAMILLA	0136	63	6		187400	07854 00561	2	313 KIPP AVE
MINERVINO, JOANN L.	0017	6.03	1.01		022800	07758 00373	2	91 WOODSIDE AVE
MING, ALBERT & ANGELA	0140	66.01	12.04			01846 02451	2	10 TERRACE AVE UNIT 1
MINGZOM, DEKI & TASHI, THUPTE	0100	42	10		137100	04411 01693	2	251 WALTER AVE
MINI (ETALS), GIACOMO	0170	85	9		236200	01393 00740	2	257 LAWRENCE AVE
MINI, JANET	0027	10	46.06		036700	03869 00915	2	10 FRANKLIN AVE
MINI, ANTHONY J. & MARY ANN	0109	45	50		149700		2	254 KIPP AVE
MINI, CARMELO & PATRICIA	0229	155	8		321200		2	259 STANLEY AVE
MINICHIELLO, ROCCO & THERESA	0223	149	28		312000	08160 00643	2	87 OTTAWA AV
MINK, MICHAEL & FILOMENA	0232	157	20.02		324800		2	206 MYERS AVE
MINUTILLO, NICOLA & NANCY	0217	145	42		302500	04839 00735	2	24 LA SALLE AVE
MION, ROBERT B	0010	4.01	16		013300	04896 00384	2	19 COLUMBUS AVE

TAXING DISTRICT NO. 25 HASBROUCK HEIGHTS

COUNTY NO. 02 BERGEN

NAME OF OWNER ADDITIONAL OWNERS	PAGE NO.	BLOCK NO.	LOT NO.	LOT QUALIF.	ACCOUNT NO.	DEED BOOK	DEED PAGE	CLASS	PROPERTY LOCATION
MIRANDA, BELARMIN S & JONALYN B	0239	163	37		333600	05023	01158	2	440 MADISON AVE
MIRANDA, CARLOS & MARIELA	0171	85	36		237600	04634	01733	2	422 BOULEVARD
MIRANDA, NELSON & WINELLEN	0067	28	28		091800	09614	00348	2	111 JEFFERSON AVE
MIZZONI, MICHAEL	0184	96	1.01	C0110	02994	03763	00696	2	451 SPRINGFIELD AVE 110
MLADENOVIC, SABRINA LAKICEVIC	0115	49	6		159200	05446	00644	2	247 MADISON AVE
MLENAK, JOHN & SUSANA	0238	163	8		332700	08100	00677	2	18 HASBROUCK AVE
MLM MANAGEMENT, LLC.%M.MELI	0105	44	15		144400	08029	00678	4A	211 FRANKLIN AVE
MLM MANAGEMENT, LLC.%M.MELI	0066	27	60		089900	08029	00668	4A	160 JEFFERSON AVE
MLM MANAGEMENT, LLC.%M.MELI	0105	44	17		144700	08029	00688	4A	218-220 BOULEVARD
MLM MANAGEMENT, LLC.%M.MELI	0071	29	35		097500	08029	00683	4A	273 BOULEVARD
MODAK, ARIF A & FAUAZIA A	0012	5	5		015600	03153	00442	2	69 SPRINGFIELD AVE
MOGENSON (ETAL), TODD B	0133	60	9		183200	00949	00776	2	104 BURTON AVE
MOHSIN, KUTUBUDDIN & NISHAT	0009	3.01	40		011700	09452	00330	2	84 COLUMBUS AVE
MOLINA, DIEGO & D'ERASMO, JULIA C	0063	26	32		085800	03885	00790	2	150 FRANKLIN AVE
MOLINA, HENRY	0073	30	28		100300	08735	00430	2	138 CENTRAL AVE
MOLINARI, LISA C	0125	54	10		172900	09155	00130	2	321 SPRINGFIELD AVE
MONACO, GIANPIETRO	0111	47	2		155000	00623	00261	2	183 BURTON AVE
MONCHAK, STEPHEN E & ELAINE	0083	34	54		114100	01595	00443	2	236 CLEVELAND AVE
MONCHINO, BRIAN & PATRICIA	0139	65	10		191800	00906	00031	2	310 LA SALLE AVE
MONDELLO, LEO & PATRICIA	0038	15	11		050300			2	49 MADISON AVE
MONLAM, KARMA & YANGDOL, TENZIN	0153	76	60		212400	02909	00861	2	148 WILLIAMS AVE
MONOGAN, ROBERT & MARIE	0057	24	41		078400	08174	00700	2	110 WALTER AVE
MONSALVO, ZAMIRA TORRES	0228	152	35		319000	01013	01550	2	447 BURTON AVE
MONTAN JR, ANTHONY	0152	76	35		211100	01856	02320	2	101 LAWRENCE AVE
MONTELEONE, RONALD H & J E	0155	77.04	22		215600			2	27 MAC ARTHUR AVE
MONTEMAYOR, MARIA M & SAYASA, JAMIE & T	0202	122	9		280400	00367	01268	2	111 PROSPECT ST
MONTERO, OSCAR	0222	148	55		309900	03190	01100	2	108 OTTAWA AVE
MONTERO, OSCAR & VARKONYI, NORA	0175	87	65		243300	05423	00657	2	352 ROOSEVELT AVE
MONTOYA, JORGE	0028	11	3		037500	03957	01329	2	74 KIPP AVE
MOORE IV, CLIFFORD J	0122	52	12			03083	01223	2	333 CLEVELAND AVE
MOORE, CHRISTOPHER & ILEANA A	0160	80	44		222000	04811	00019	2	236 ROOSEVELT AVE
MOORE, PETER V. & CHRISTINA	0023	8	35		030400	07618	00764	2	56 WALTER AVE
MOOTS, TIM	0227	152	19		318200	03370	01028	2	446 COLLINS AVE
MORA, CLAUDIA	0189	107	3		261300	03277	02184	2	469 FRANKLIN AVE
MORALES, JAY & PIANESE	0092	38	55		126700	02784	01240	2	240 HENRY ST
MORALES, MARIE & ULAK, ROBERT T.	0111	47	15		153400	07764	00686	2	215 WASHINGTON PL
MORALES, RAMON & RAYMOND	0015	6.01	15		019200	07862	00400	2	46 RAYMOND ST
MORALES, RUBEN & DEBRA PANG	0061	25	56		082800	08901	00433	2	150 HAMILTON AVE
MORAN, BRIAN M. & DONNA J.	0076	31	27		103900	08136	00324	2	132 MADISON AVE
MORAN, GEORGE & KIM	0082	34	13		112100	07856	00065	2	241 HARRISON AVE
MORAN, JUAN C & GAPIKIA	0004	1.02	76		003700	03122	01182	2	65 LINCOLN AVE
MORAN, THOMAS J & ELAINE M.	0137	64	14		189500			2	206 BURTON AVE
MORECO INC ATN: JOHN LAUF	0252	182	20					4A	112 TO 128 ROUTE 17
MORECO, INC. ATN: JOHN LAUF	0252	182	8		353800			4A	112 TO 128 ROUTE NO.17
MOREIRA, JORGE & ROSEANGELA	0235	160	27			08208	00194	2	499 PROSPECT ST
MORENA, JOSEPH F. JR. & NANCY	0076	31	31		104300	07772	00228	2	150 MADISON AVE
MORENO, HUGO (ETAL)	0232	157	26		325000	01483	01540	2	214 MYERS AVE
MORETTO, SCOTT & MARILYN	0199	120.01	30		276600	08068	00830	2	453 LA SALLE AVE
MORGAN, DANIEL S & KELLY A	0146	74.01	43		203300	08654	00218	2	145 LINCOLN AVE
MORIN, ANTHONY & SONDR	0057	24	25		077700	08877	00086	2	123 DIVISION AVE
MORIN, JOHN & DINO	0099	41	51		135800	01595	00424	2	230 WALTER AVE
MORITZ, FRANK J & HELEN M	0248	175	16.04		347600			2	149 BERKSHIRE RD
MORONI, LOUISE	0215	135.03	12.01		299400			2	552 TERRACE AVE
MORRONE, RYAN J & MUEGER, HEATHER C	0095	39	59		130200	05515	00981	2	248 RAYMOND ST
MORROW, BRIAN R & MCCALLUM, JULIE L	0198	119.01	15.01		274600	08407	00514	2	72 HASBROUCK AVE
MORROW, ROBERT H. & MARJORIE	0128	56	43		176800			2	143 TERRACE AVE
MOSAID, MAGDI	0086	36	19		118600	08985	00052	2	243 COLUMBUS AVE
MOSAID, MAGDI	0188	106	4	C000A	260100	08418	00233	2	2 MICHIGAN AVE
MOSAID, MAGDI	0188	106	4	C000B		08069	00445	2	8 MICHIGAN AVE
MOSAID, MAGDI	0194	108.02	52		267900	08531	00682	2	425 KIPP AVE
MOSHEQAJ (ETALS), MARKELJAN	0181	94.01	14		251130	00396	01590	2	402 SPRINGFIELD AVE
MOSHER (ETAL), PAUL	0212	134.01	8		294900	08626	00056	2	222 LONGVIEW AVENUE
MOTTERSHAD, EDWARD J. & DEBORAH	0093	39	12		127900			2	249 HENRY ST
MOURADIAN, HAROUT NICHAN ETAL	0234	160	19		328800	02296	01122	2	492 TERRACE AVE
MOYNIHAN, DECLAN & BARBARA	0102	43	2		140100	08251	00390	2	101 BURTON AVE
MR DUMPLING REALTY INC	0102	43	18.01		141200	02928	00545	4A	202-204 BOULEVARD
MROCYNSKI, ZBIGNIEW & BARBARA	0180	93	10		250100	01852	02437	2	309 WILLIAMS AVE
MUCA, LUMTURI	0152	76	22		210500	01780	00563	2	129 LAWRENCE AVE

TAXING DISTRICT NO. 25 HASBROUCK HEIGHTS

COUNTY NO. 02 BERGEN

NAME OF OWNER ADDITIONAL OWNERS	PAGE NO.	BLOCK NO.	LOT NO.	LOT QUALIF.	ACCOUNT NO.	DEED BOOK PAGE	CLASS	PROPERTY LOCATION
MUCCI, ADAM & DADDARIO, PATRIZIA	0030	11	28.01			04055 00699	2	49 JEFFERSON AVE
MUCCI, RENEE	0141	67	1.01		194500	04155 01095	2	11 MAIN ST
MUCHA, EDWARD JR & MAUREEN	0027	10	39		35800		2	60 FRANKLIN AVE
MUDIGONDA, CHANDRA & RAJASREE	0212	134.01	11		295200	00896 00321	2	234 LONGVIEW AVE
MUELLER, JAMES & CAROLYNE	0168	84	41		234300	02211 01285	2	212 LAWRENCE AVE
MUHAMMAD, SHAHID, FAISAL & M SHAMROZ	0234	159	6		327500	04253 01357	2	315 LONGWORTH AVE
MUJANOVIC, SANDY & NEDZAD	0161	81	27		223900	04706 00833	2	217 LA SALLE AVE
MUJICA, SUSANNA	0038	15	25		051000	07815 00040	2	23 MADISON AVE
MULLARKEY, MAURA F. & JOHN	0168	84	23		233700	07943 00871	2	227 BELL AVE
MULLINS, JOHN THOMAS	0104	44	5		143300		2	255 FRANKLIN AVE
MULLINS, KEVIN G & LINDA A	0110	46	31.02			08729 00400	2	252 WASHINGTON PL
MUNAFO, FRANK & ELIANA	0244	172	1		342600		15F	520 COLLINS AVE
MUNOZ, DIANNE KAREN T	0209	127.01	1.01		290400	03457 00958	2	130 HASBROUCK AVE
MUNOZ, IGNACIO VALVERDE ETAL	0091	38	28		125700	05485 00312	2	217 PASSAIC AVE
MUNOZ, JANET V & SANCHEZ, ERIK F	0142	67	11		195000	04532 00807	2	402 CLEVELAND AVE
MUNOZ, WILLIAM	0173	87	3		240700	03307 01713	2	11 TERRACE AVE
MUNZ, SUSANNE	0101	42	44		139200		2	230 HAMILTON AVE
MURAWSKI, LORRAINE	0266	199	26		372000	09191 00402	2	214 BALDWIN AVE
MURILLO, MARYANN G	0129	57	15		177500	04257 01114	2	313 RAYMOND ST
MURILLO, JEREMIAS & MICHELLE	0129	57	17		177600		2	311 RAYMOND ST
MURPHY, BRIAN W SR & LILA C	0140	66.01	6		192400	08498 00287	2	46 TERRACE AVE
MURPHY, BRIAN & MARY	0032	12	48		042900	09436 00236	2	62 WASHINGTON PL
MURRAY (ETAL), BRENDAN G	0168	84	16		233400	00780 02461	2	241 BELL AVE
MURRAY, WILLIAM T. & DOROTHY A.	0152	76	30		210900		2	113 LAWRENCE AVE
MUSTAFA, LEUTRIM & BESTIN & GANIMETE	0246	173.01	3		344700	03788 01795	2	512 BURTON AVE
MUSTAFAJ, LIRIDON & CUADARI, ARDITA	0078	32	42		107800	04607 00134	2	180 LA SALLE AVE
MUZZICATO, JUDE A ETAL	0257	186	15		359600	02056 01112	2	143 OLDFIELD AVE
MUZZO (ETAL), PHILIP	0137	64	1.02		188500	09050 00274	2	285 TERRACE AVE
MYINT, THANT ZIN & YEE, SHWEWAR W	0124	53	7		171000	03393 00082	15F	333 COLUMBUS AVE
NA, SANGMIN	0107	45	6.01		147000	04353 01213	2	257 JEFFERSON AVE
NAGARKOTI, JEEVAN & SUNUWAR, MEENA	0187	104	14		259200	05312 01165	2	227 BERKSHIRE RD
NAIR, ANIL SHUBHAM & SHRADHA	0140	66.01	12.04	C0002		05309 00359	2	10 TERRACE AVE UNIT 2
NAJJAR, MAHMOUD & KHOLOUD	0195	112	5		269800	02964 01099	2	440 WASHINGTON PL
NAMGYAL, TSETAN & YANGSTE, PHURBU	0147	74.02	5		204800	04719 01209	1	130 LINCOLN AVE
NANDA, ANOOP & RITU	0191	108.01	12		264500	07901 00961	2	453 JEFFERSON AVE
NAOUM, LANA	0191	107	54		263400	08230 00971	2	438 JEFFERSON AVE
NAPLES, JOSEPH & CYNTHIA & ETALS	0117	50	1.02		162200	07720 00733	2	360 HARRISON AVE
NAPOLETANO, LORI A & LISA	0227	152	7		317600	03689 01340	2	259 WILLIAMS AVE
NAPOLITANO, JEFFREY M & JILL A	0085	35	46		116600	09627 00486	2	216 COLUMBUS AVE
NAPOLITANO, JOSEPH M. & CAROLE	0213	134.03	1		297400		15F	602 LONGVIEW AVE
NAPOLITANO, RALPH T & CAROLYN	0050	21	36		068100		2	102 HENRY ST
NAPOLITANO, ROBERT J. & DIANE M	0206	125.02	34.03		286700		2	163 HASBROUCK AVE
NASH, SOREN J & ISBINIA	0065	27	35		088700	03343 02203	2	124 OAK GROVE AVE
NASIMZADA, AMIR & MOHAMMAD & MONAWARA	0209	126	23		290200	04166 00426	2	146 PROSPECT ST
NATARAJAN VEERASWAMY & K & S	0260	191.01	2		363900		2	506 FRANKLIN AVE
NATIELLO, CAROLE L. & MICHAEL E.	0069	29	11		095100	00717 00537	2	135 KIPP AVE
NATOLI, JACQUELYN	0107	45	6.02		147100	02230 00492	2	251 JEFFERSON AVE
NAVARRA, BART & NANCY	0163	82	5		226400	07743 00295	2	261 OTTAWA AVE
NAVARRETE, JOSE ROBERTO & POLINA	0050	21	32.02		068000	05081 00170	2	8 OAK GROVE AVE
NAVARRO, AWILDA	0241	168.01	1.11			03364 01050	2	283 OLDFIELD AVE
NAVARRO, CARLOS & MADERA, LUISA	0200	121	3		278400	04721 01878	2	429 LA SALLE AVE
NAWANG, BHUTI & PHUNTSUK, TSETEN	0190	107	38.02		262850	03242 01411	2	224 TERRACE AVE
NAYYAR, SUMEET	0203	124.01	20		282700	03497 01207	2	93 HILLSIDE AVE
NAZI (ETAL), GHASSAN	0019	6.03	26.01		025500	09322 00229	2	3 1/2 PASSAIC AVE
NDREU, LEJLA & MERSIN	0172	86	6		239500	03315 02274	2	219 WILLIAMS AVE
NEGRON JE, RAMON L & CHRISTINA	0027	10	46.05		036600	02588 00878	2	14 FRANKLIN AVE
NEGRON, ANTHONY & FIERRO, ROMINA	0029	11	11		038100	04304 00931	2	30 KIPP AVE
NESE-CONTI, GUGLIELMO & CONCETTA	0196	114	30.02		271500	01725 00132	2	404 MADISON AVE
NESE, JOSEPHINE G & NESE, ANTONIO	0049	21	15		067000	09616 00390	2	143 PASSAIC AVE
NEUMANN, RICHARD & MARY	0075	31	21		103300		2	110 MADISON AVE
NEVES, DELFIN & VALERIE	0042	16	43		056000		2	151 ROOSEVELT AVE
NEW YORK PORT AUTHORITY	0210	128	1				1	RAILROAD ST & IND AV
NEWMAN, DANA LORAIN	0091	37	82		124600	09342 00417	2	282 PASSAIC AVE
NEWMILLER, ERIC S	0060	25	54		082600	08624 00882	2	140 HAMILTON AVE
NG, EDWARD & JILL	0209	127.01	4.01		290800	09556 00329	2	136 HASBROUCK AVE
NGAWANG, TENKYONG & HOEDON, TSERING	0265	199	16		371500	04782 00787	2	236 BALDWIN AVE
NGUYEN, DANNY & LA, LIEU T	0241	168.01	1.14	C000A		04302 00253	2	279A OLDFIELD AVE
NICDAO, PORTIA P	0201	121	34		279900	08780 00197	2	434 OTTAWA AVE

TAXING DISTRICT NO. 25 HASBROUCK HEIGHTS

COUNTY NO. 02 BERGEN

NAME OF OWNER ADDITIONAL OWNERS	PAGE NO.	BLOCK NO.	LOT NO.	LOT QUALIF.	ACCOUNT NO.	DEED BOOK	DEED PAGE	CLASS	PROPERTY LOCATION
NICHOLAS, VASILIOS M. & SOTIRIA	0028	10	46.08		036900	08561	00916	2	7 HAMILTON AVE
NICOLETTI, MARY	0098	41	29		134700	05086	01489	2	215 DIVISION AVE
NIEKREWICZ, MICHAEL	0099	41	71		136600	02328	00776	2	270 WALTER AVE
NIELSEN, MARK & BOZENA	0222	148	57		310000	08148	00822	2	110 OTTAWA AVE
NIENSTEDT, STEVEN & MELISSA	0033	13	21		043800	02900	00322	2	31 WASHINGTON PL
NIERSTEDT, CHARLES & PATRICIA	0044	18	18		060000	08118	00752	2	125 CLEVELAND AVE
NIESTEMPSKI, CHARLES J. & KAREN E.	0057	24	30		077900			2	111 DIVISION AVE
NIEVES, ERNESTO & ALEXANDRA	0052	22	35		071400	08209	00131	2	103 HENRY ST
NIGITO, CHRISTINA	0220	147	24		306800	04952	01888	2	21 OTTAWA AVE
NIGITO, PAUL A.	0126	55	5.01					2	331 PASSAIC AVE
NIGRO, LARRY	0124	52	53		170600	02745	01873	2	75 TERRACE AVE
NIKOLIC, BRANISLAV & SREBRENKA	0126	55	3					2	121 OLD TERRACE AVE
NILAJ, GJON & MARJETE	0257	187	10		360700	09346	00114	2	160 BURR PL
NILAND, COLLEEN M	0192	108.01	30		265100	01409	02402	2	419 JEFFERSON AVE
NILAWEERA, ASHAN & DHAMAYANTHI	0253	184	1		354200	04437	00313	2	511 HENRY ST
NILSSON, WAYNE E & LYNN M	0178	91	15		248000	08098	00184	2	306 LAWRENCE AVE
NIPITELLA, JOHN & MICHELLE A	0071	29	31		097100	01158	00440	2	150 WASHINGTON PL
NITESH, JAGDISHCHANDRA & DIMPLE	0040	15	70		053300	04350	00876	2	128 LA SALLE AVE
NIU, HSINTIEN	0105	44	20.01		145100	03427	02241	2	208 JEFFERSON AVE
NJ ENERGY REALTY LLC	0141	66.02	1.02		194400	01081	00545	4A	24 ST HWY 17
NJ NORTH PROPERTY LLC	0128	56	19		176000	03011	00653	2	309 HENRY ST
NNN REIT, LP	0253	183	5		354000	02354	02047	4B	146 ROUTE 17 NORTH
NODROFF, JAMES J. & AMY G.	0042	17	9		056800			2	145 HARRISON AVE
NOEL, MELCHOR DELA CRUZ ETAL	0234	159	1		327300	03857	00627	2	477 TERRACE AKA 317 LONGW
NOLAN, JANICE A.	0042	16	45		056100	07827	00969	2	155 ROOSEVELT AVE
NOLLORA, MARICO CRUZ	0199	119.01	27		275000	04475	01112	2	446 LA SALLE AVE
NORBU, PHUNTISOK	0104	44	9.01		143700	05521	01665	2	237 FRANKLIN AVE
NORENA, JUAN & DE ROSA, APRIL	0258	189	1			03276	01035	2	200 FIELD AVE
NORZIN, TENZIN	0219	147	10.02		306300	05240	00887	2	45 OTTAWA AVE
NOTO, PHILIP & SHARON	0214	135.03	11.01			08634	00024	2	528 TERRACE AVE
NOVALLI, MUHAMED & BORA	0017	6.02	27		022300	03300	00791	2	59 PASSAIC AVE
NOWAK, DAWID & KRISTON N	0197	118	1.02		272800	02261	01705	2	75 HASBROUCK AVE
NUGENT, TIMOTHY J & LINDA	0158	79.02	14		219700	04159	00389	2	230 LINCOLN AVE
NUGNES, FRANK A & BETTY	0174	87	49		242600			2	328 ROOSEVELT AVE
NUNEZ, ERIC	0208	126	12		289800	08820	00884	2	151 HASBROUCK AVE
NUNEZ, MARIA A & JORGE M	0207	125.02	42.01		288900	03027	00089	2	171 HASBROUCK AVE
NUNNO, WILLIAM R & KATHIE	0036	14	31		047800	03934	01913	2	11 CENTRAL AVE
NUSSBAUM (TRUSTEE), JACK	0142	72	15		197600	00502	01613	4A	58 RT 17
NUTTO, VIRA K & MICHAEL R	0138	64	16.02		189800	05396	01100	2	212 BURTON AVE
NUZZO, DENNIS & ELIZABETH	0217	146	10		303700	07669	00611	2	37 LA SALLE AVE
O'BRIEN, JOHN M. & JENNIFER	0075	31	17		102900	08060	00312	2	105 CENTRAL AVE
O'CONNELL, SEAN C & CHRISTINE	0100	42	23		137600	01594	00663	2	227 WALTER AVE
O'CONNER, SEAN	0119	50	50					2	335 ROOSEVELT AVE
O'CONNOR, DENNIS & JODI	0166	83	26		230800	07777	00222	2	220 BELL AVE
O'DONNELL, EDUARDO Q. & REGINA L.	0264	198	29		369800			2	572 BOULEVARD
O'DONNELL, JOHN & ANN	0256	186	11		359200	08175	00140	2	159 OLDFIELD AVE
O'GRADY, RICHARD & NANCY	0160	80	48		222200	08332	00461	2	242 ROOSEVELT AVE
O'HANLON JAMES P & LISA M	0040	15	68		053200			2	124 LA SALLE AVE
O'MALLEY, DANIEL D & CANDACE L	0177	90	5.01		246100	08127	00791	2	314 BELL AVE
O'MALLEY, TIMOTHY M	0233	158	8		325900	02483	01424	2	259 LONGWORTH AVE
O'SHEA, W & G, C/O TD BANK	0049	21	1		066400			4A	169 PASSAIC AVE
O'SHEA, WILLIAM F & GWENDLYN	0066	28	2		090410	09232	00387	4A	233 BOULEVARD
O'SHEA, WILLIAM F & GWENDLYN	0066	28	6		090800	09232	00387	4A	161 JEFFERSON AVE
OAKLEY, THOMAS H & PATRICIA A	0154	77.01	17.02		214000	08078	00671	2	119 CHARLTON AVE
OBER, JENNIFER TRSTE	0225	151.01	43		151000	02090	01681	2	116 BELL AVE
OBERGFELL, ANDREW & ROSCA, CAMILLE	0100	42	14.02		137300	05017	01303	2	239 WALTER AVE
OBJ ASSOCIATES	0210	132.01	5.03		293000			4B	INDUSTRIAL AVE
OBRIEN, MICHAEL	0142	68	4		195200			1	100 MAIN ST
OCAMPO, NOEL & REMEDIOS	0020	7	28		027100	09207	00237	2	46 DIVISION AVE
OCCHIPINTI, ERIC P & JESSICA E	0174	87	39		242000	05122	01952	2	306 ROOSEVELT AVE
OCCELLO, FRANK	0039	15	37		051700	04912	01605	2	60 LA SALLE AVE
OCCELLO, FRANK & KATHLEEN	0189	107	17		261900			2	441 FRANKLIN AVE
OCHOA, JOHN & CARMESINA	0047	19	30.02			02468	02134	2	110 SPRINGFIELD AVE
ODEH, AYMAN	0082	34	37		113300	08753	00331	2	50 BOULEVARD
ODJOURIAN, ARTHUR & GALSTIAN	0117	49	46		161700	02110	02095	2	256 LA SALLE AVE
OTTINGER, STEVEN & EILEEN	0037	15	1		049800	08363	00727	2	69 MADISON AVE
OFFREDA, ANTHONY	0042	16	46		056200	05161	01001	2	159 ROOSEVELT AVE
OGONOWSKI, LAWRENCE	0189	107	15		261800	08632	00115	2	445 FRANKLIN AVE

TAXING DISTRICT NO. 25 HASBROUCK HEIGHTS

COUNTY NO. 02 BERGEN

NAME OF OWNER ADDITIONAL OWNERS	PAGE NO.	BLOCK NO.	LOT NO.	LOT QUALIF.	ACCOUNT NO.	DEED BOOK	DEED PAGE	CLASS	PROPERTY LOCATION
OLANO, DAVID & PEGGY	0001	1.01	12		000500	03106	00552	2	60 HARRISON AVE
OLHOVSKY, YAVGENIY & GOFMAN, KSENIA	0152	76	46		211700	03915	00487	2	120 WILLIAMS AVE
OLIVERAS, ORLANDO & CLAUDIA	0235	160	33		329500	07812	00926	2	491 PROSPECT ST
OLIVO II, JOSEPH RALPH ETAL	0097	41	17		134200	03576	01391	2	237 DIVISION AVE
OLLERT, GEORGE & VIRGINIA	0083	34	44		113600			2	218 CLEVELAND AVE
OLLWERTHER, HENRY C. & EDITH R.	0157	79.01	1		218500			2	368 LINCOLN AVE
OMAGGIO, JOSEPH	0039	15	62		052900	03873	00422	2	112 LA SALLE AVE
ONORATO, JESSICA	0076	31	29		104100	08481	00471	2	142 MADISON AVE
ORACHEV, VENTZISLAV ETALS	0166	83	30		231000	05375	01160	2	210 BELL AVE
ORDEN, ZACHARY S & STACEY K	0153	77.01	1		213100			4A	513 BOULEVARD
ORTEGA, GUSTAVO A & LIZ	0114	48	28		158000	02424	00178	2	238 MADISON AVE
ORTIZ, ANTONIA	0200	120.01	42		277200			2	442 OTTAWA AVE
ORTIZ, C.V., A.V., E, & J.	0266	199	44		372800	04367	01437	2	209 PASADENA AVE
ORTIZ, ERVING & MARILYN	0163	82	29		227600	08567	00815	2	213 OTTAWA AVE
ORTIZ, FRANK J & SANTOS, KEYLE M	0192	108.01	46		266000	04711	00032	2	240 TERRACE AVE
ORTIZ, MARGOT E & ANGELA	0039	15	46		052100	00203	00920	2	80 LA SALLE AVE
ORTIZ, RAYMOND & IRENE (CANCEL)	0151	76	6		209700	09264	00238	2	161 LAWRENCE AVE
ORTIZ, RICHARD V. & SHARI K.	0112	47	26		154300	08089	00086	2	234 CENTRAL AVE
ORTIZ, WALTER & PAOLA	0005	1.04	23		006300	01716	00359	1	94 LINCOLN AVE
ORZEL, TOMASZ & BARBARA	0175	88	14		244200	09558	00248	2	303 LA SALLE AVE
OSEI-AMOATENG, DAVID	0246	173.01	1		344600	04850	01385	2	516 BURTON AVE
OSMAN, KEVIN M & KELLY M	0135	62	8			04921	01717	2	315 JEFFERSON AVE
OSORNO, YAMILLE & ROBLES, NANKIN E	0112	47	33		154800	04161	01696	2	258 CENTRAL AVE
OSPINA, KEVIN & TANNIA	0091	38	18		125200	01586	02173	2	237 PASSAIC AVE
OSUCH, ADAM	0239	163	66		334800	08098	00587	2	15 GARRISON AVE
OSUNA, JOEL ESTRADA	0150	75	32		207900	03654	01326	2	114 LAWRENCE AVE
OTAZU, RICHARD & ANDREA	0143	73	26		199100	08091	00792	2	23 FRANKLIN AVE
OTTAWA HOUSE, LLC	0241	168.01	1	1.02	337410	08553	00147	4C	474 OTTAWA AVENUE
OTTINO, DEBRA	0021	7	44		028000	01325	01506	2	26 DIVISION AVE
OUROUTCH, VAIDE	0107	45	25		147800	08809	00737	2	219 JEFFERSON AVE
OUTDOOR SYSTEMS, INC.	0214	135.03	4		298900	07931	00812	1	RT 17
OUTDOOR SYSTEMS, INC.	0214	135.03	4	B01	298900			4A	RT 17
OWAIS, RAMI & SANDRA	0106	44	29		146100	09165	00353	2	248 JEFFERSON AVE
OWNER UNKNOWN	0214	135.03	9		299000			1	RT 17
OZGER PROPERTIES LLC	0210	129	1		291900	04820	00780	4B	60 RAILROAD ST
OZGER PROPERTIES LLC	0210	132.01	5	5.02	292900	03206	01460	4B	101 INDUSTRIAL AVE
PABIN, BRIDGET	0131	58	35		180300	00159	00280	2	328 WALTER AVE
PABIN, JOHN JR. & JESSIE E.	0088	37	1		121200			2	281 SPRINGFIELD AVE
PABLO, EMMANUEL & MIKEE	0184	96	5			05404	01451	2	446 PASSAIC AVE
PACAILLER, STEPHEN & RICHARD	0142	68	1		195100	05481	00144	2	106 MAIN ST
PACCIONE, GILDA	0225	151.01	45		315100	07772	00657	2	120 BELL AVE
PACE, ADRIENNE C.	0005	1.03	12		005200			1	50 LINCOLN AVE
PACE, KEVIN S & GUTKOWSKI, J.G.	0172	86	4		239400	09442	00001	2	225 WILLIAMS AVE
PACHECO TOLEDO, ILEANA M	0236	161	9		330500	03254	00576	2	472 PROSPECT ST
PACHECO, JORGE A. & TERESA	0104	44	6		143400	07868	00167	2	249 FRANKLIN AVE
PACHECO, JUSTO CESAR	0224	151.01	9		313700	08173	00944	2	153 PATERSON AVE
PACI, JOSEPH & DEBRA	0030	12	5		040600	08856	00126	2	55 KIPP AVE
PADELSKI STEVEN & DENISE	0260	191.02	7		364400			2	212 FIELD AVE
PADELSKI, STEVEN & PIERRO, CHRISTINE	0260	191.01	7			04789	01575	2	523 HAMILTON AVE
PADRON, RAMON & CHRISTINA	0008	3.01	27		010400	02124	00820	2	24 WOODLAND DR
PAGAN, NOEL & ROSARIA & PETRUZZELLA	0054	23	28		074200	02587	01206	2	117 RAYMOND ST
PAGANO, MICHAEL & MARYANN	0147	74.01	51		203600			2	129 LINCOLN AVE
PAGANO, WILLIAM & KATHLEEN	0144	73	43		200100			2	32 JEFFERSON AVE
PAGNOZZI, FILOMENA	0205	125.01	30	30.01	285100	08121	00870	2	432 TERRACE AVE
PAINO, DIANE	0016	6.02	18		021400	05072	01182	2	66 HENRY ST
PAJM PROPERTIES LLC	0063	26	35		086100	05280	00997	2	162 FRANKLIN AVE
PAK, JOHN JC & KANG, KATHERINE S	0179	92	23	30.01		02833	01003	2	320-322 WILLIAMS AVE
PALADINO, MICHAEL & REA	0166	83	28		230900	02389	00610	2	216 BELL AVE
PALENZUELA (ETAL), DESIREE	0093	38	67		127200	09312	00327	2	262 HENRY ST
PALERMO, MARK & BARBARA	0064	27	10		087600	08430	00474	2	153 FRANKLIN AVE
PALLADINO, STEVEN & LISA ANNE	0129	57	36		178400	08587	00072	2	326 DIVISION AVE
PALMER, ANTHONY & LAVELLE	0244	171.02	14		342300	09609	00334	2	322 CHARLTON AVE
PALMIOTTO, NEIL & DONNA	0106	44	26		145800	08369	00653	2	236 JEFFERSON AVE
PALMQUIST, JUSTIN	0052	22	13		070300	05348	00689	2	145 HENRY ST
PALUMBO, ALBERT A & MARY	0255	185	26		357900	00235	02167	2	179 FIELD AVE
PALUMMIERI, ENRICO & JULIA	0057	24	32		078000			2	107 DIVISION AVE
PALUZZI, MARK R & CASEY A	0010	4.01	11		012800	02699	01721	2	45 COLUMBUS AVE
PAN, JING	0218	146	14		303900	04069	00281	2	29 LA SALLE AVE

TAXING DISTRICT NO. 25 HASBROUCK HEIGHTS

COUNTY NO. 02 BERGEN

NAME OF OWNER ADDITIONAL OWNERS	PAGE NO.	BLOCK NO.	LOT NO.	LOT QUALIF.	ACCOUNT NO.	DEED BOOK	DEED PAGE	CLASS	PROPERTY LOCATION
PANKIW, PETER & BARRE	0115	48	30		158200	07654	00771	2	246 MADISON AVE
PANOS, MICHAEL W & CHELSEA J	0030	11	34		040100	01683	00107	2	129 OAK GROVE AVE
PANTELIDES, PANTELIS & MELLOU, ELENI	0126	54	31		173900	03649	01357	2	322 PASSAIC AVE
PANTILIANO, SAMUEL & BARBARA	0031	12	18		041700	00154	02237	2	3 KIPP AVE
PANTILIANO, DEVIN & NICHOLAS, JENNIFER	0168	84	37		234200	04860	01591	2	202 LAWRENCE AVE
PANTOPOULOS, MARCO & THEONI	0134	61	13		185000	04127	01100	2	310 JEFFERSON AVE
PAPA, P. & P., CAMPAGIOLA, J. & A.	0006	2	10		007100	02442	00055	2	65 HARRISON AVE
PAPPAGALLO, NICHOLAS J & MELISSA	0251	180	6		352000	01532	01191	2	116 OLDFIELD AVE
PARADISO, FRANCO & VANESSA	0177	90	7		246300	08818	00064	2	310 BELL AVE
PARADISO, PRINCIPIO & GIOVANNA	0084	35	20		115600	08579	00438	2	235 CLEVELAND AVE
PARADISO, ROBERTO & JANICE	0081	33	56		111100	08601	00026	2	249 ROOSEVELT AVE
PARADISO, VINCENZO & ANNA & MARIA A	0079	33	14.01		109200	03906	00348	2	234 HARRISON AVE
PADES, DAVID W & JESSICA M	0087	36	33		119200	01052	00463	2	213 COLUMBUS AVE
PADES, MICHAEL C & ANGELA	0068	28	38		092700	07654	00251	2	134 KIPP AVE
PAEKH, CHANDRESH & ALPA C.	0023	8	43		030800	08027	00702	2	79 OAK GROVE AVE
PARENTE, ANDREW D & DARLENE A	0165	82	70		229600	09598	00191	2	270 PATERSON AVE
PARFOMAK, EVA & WARREN STROEDELKE	0066	28	7		090900			4C	157-159 JEFFERSON AVE
PARIKH, AMIT & RUPAL A	0228	152	33		318900	09658	00266	2	262 STANLEY AVE
PARISE, JEFFREY R & KIMBERLY N	0003	1.02	61			09513	00289	2	33 LINCOLN AVE
PARISI, JENNY L	0024	9	12		032000	03037	01988	2	51 WALTER AVE
PARISI, ROBERT SAM & SANDRA L	0132	59	27		182100	08322	00433	2	326 HAMILTON AVE
PARISI, THOMAS M	0207	125.03	34.03		287100	08430	00707	2	160 HASBROUCK AVE
PARISI, WILLIAM M	0085	35	48		116800			2	220 COLUMBUS AVE
PARK TERRACE GARDENS %GEBROE-HAMMER	0250	177	1		350200	08123	00525	4C	TERRACE AVE & HENRY
PARK, RAYMOND & JOUNG	0054	23	7			08273	00862	2	159 RAYMOND ST
PARKER, CONCHITA	0224	151.01	5		313500	01317	00259	2	161 PATERSON AVE
PARKER, RAFAEL & HEIDY	0171	85	63		238800	04167	01112	2	256 WILLIAMS AVE
PARKS, GARY & PATRICIA	0163	82	25		227400			2	219 OTTAWA AVE
PARMAR, RAJIV & BINA	0232	157	14		324400	02319	01512	2	207 LONGWORTH AVE
PARNEROS, PETER	0008	3.01	30		010700	08583	00087	2	36 COLUMBUS AVE
PARODI, RICHARD J & FAITH M	0043	17	43		058400	02417	01680	2	122 CLEVELAND AVE
PARTYKA, KENNETH F. & DARLENE	0116	49	12		159700	07980	00979	2	223 MADISON AVE
PASCUA, JELANIE	0263	197	36		368000	01170	01905	2	254 COOLIDGE AVE
PASCULLI, TORY & KATHLEEN	0147	74.01	64		204300	05405	01415	2	105 LINCOLN AVE
PASQUALETTO, JOSEPH T. & PHYLLIS	0158	79.02	16		219900			2	214 LINCOLN AVE
PASQUALONE, ANNA & VINCENZO	0251	180	17		352200	09197	00001	2	131 FIELD AVE
PASQUALONE, DOMENICK & STELLATO, REGINA	0075	31	15		102700	02053	01840	2	113 CENTRAL AVE
PASSANANTE-PUZINO, DENISE M	0059	25	31		081300	02518	01884	2	111 WALTER AVE
PASSANANTE, ELAINE E	0110	46	26			08694	00187	2	234 WASHINGTON PL
PASSANANTE, FRANK C & DONNA M	0150	75	48		208600	08084	00405	2	125 BELL AVE
PASSARO, FRANK	0016	6.02	15		021100	08638	00232	2	54 HENRY ST
PAST PLUTO HOLDINGS LLC	0105	44	19.02		145000	01977	01874	4A	230 BOULEVARD
PATEL (ETAL), BHARATKU	0226	151.01	67.01		316000	00113	00173	2	164 BELL AVE
PATEL (ETC), DHIREN & MITESHA	0008	3.01	32		010400	09089	00470	2	44 COLUMBUS AVE
PATEL, ANNA P	0205	125.01	12		284400	05417	00747	2	151 PROSPECT ST
PATEL, BIREN & SIDDHI	0259	190	5		363500	03422	00137	2	194 OLDFIELD AVE
PATEL, GULABEN R & SANJAY	0039	15	55		052600	05274	00113	2	100 LA SALLE AVE
PATEL, HARISH D. & NILAXI M.	0205	125.01	24		284900	08780	00013	2	420 TERRACE AVE
PATEL, HARSHADBHAI M & VANITABEN	0070	29	16		095600	00798	02419	2	111 KIPP AVE
PATEL, JAYDEEP & HINA	0062	26	11		084300	09469	00167	2	129 HAMILTON AVE
PATEL, JAYMIN	0189	107	21		262100	09502	00337	2	433 FRANKLIN AVE
PATEL, KETAN	0127	55	20		174600	00593	00756	2	311 PASSAIC AVE
PATEL, MANISHA	0036	14	33		047900	05358	00017	2	7 CENTRAL AVE
PATEL, NARENDRA & BHAIKAVI	0195	112	6.02			08220	00396	2	444 WASHINGTON PL
PATEL, PANKAJKUMAR G & BHAVNA P	0051	22	6		070000	04977	01486	2	161 HENRY ST
PATEL, PARESH & PARUL P	0088	37	6		121400	00316	01179	2	273 SPRINGFIELD AVE
PATEL, PLYUSH & MONIKA	0190	107	38.01		262800	00871	01027	2	230 TERRACE AVE
PATEL, RAJENDRA & GULABEN & SANJAY	0221	148	19		308300	04337	00391	2	91 LA SALLE AVE
PATEL, SANJAY R & TRUSHIKA S	0223	149	21		311700	00675	01226	2	99 OTTAWA AVE
PATEL, SHAMIL & SUNG MI	0152	76	42		211500	04383	00515	2	110 WILLIAMS AVE
PATEL, SONA & NEEL	0119	50	52			05461	01779	2	339 ROOSEVELT AVE
PATEL, VIMAL & DHARMISTA	0181	94.01	19.05		251800	07988	00442	2	1 WEBB PL AKA 401 CLEVELA
PATEL, ARVINDBKAI & PRAVINABEN	0233	158	25		326700			2	308 MYERS AVE
PATEL, ASHOK & SUDHA	0012	5	10		015800			2	65 SPRINGFIELD AVE
PATEL, RANEE J & JOSE M	0245	172	33		344200	03625	01281	2	272 PASADENA AVE
PATHAK, DHARMESH	0216	144	11.01			00141	00795	2	23 AUSTIN PL
PATHAN, MOHAMMED & MUSSARAT	0215	135.03	12.03		299600	08326	00539	2	550 TERRACE AVE
PATRICK, EWART & SHARON	0046	19	1		061800	08747	00242	2	77 BOULEVARD

TAXING DISTRICT NO. 25 HASBROUCK HEIGHTS

COUNTY NO. 02 BERGEN

NAME OF OWNER ADDITIONAL OWNERS	PAGE NO.	BLOCK NO.	LOT NO.	LOT QUALIF.	ACCOUNT NO.	DEED BOOK	DEED PAGE	CLASS	PROPERTY LOCATION
PATRUCCO, DANILO & HASHIMI, RASA	0128	56	13		175800	01955	00588	2	321 HENRY ST
PATUSCO, TIAGO & THEODORA	0239	163	46		334000	00706	00207	2	55 GARRISON AVE
PAUL, SUSAN	0025	9	37		033100	08404	00822	2	60 HAMILTON AVE
PAVLICK, GARY J&DUNN,CHRISTOPHER	0161	81	33		224200	03478	00142	2	201 LA SALLE AVE
PAVLOU,MENELAOS & ARETE	0207	125.03	34.02		287200			2	156 HASBROUCK AVE
PAWLIK, AGNIESZKA KAROLINA ETAL	0137	64	9		189200	02955	01892	2	188 BURTON AVE
PAYANO, ANYOLINA	0185	103	8		256500	02739	01394	2	232 BERKSHIRE RD
PAZ, BELKIS	0119	50	40		163800	00189	00849	2	311 ROOSEVELT AVE
PAZ, FANNY & RICHARD	0031	12	11		041100	08798	00702	2	31 KIPP AVE
PAZ, HUGO (ETAL)	0266	199	33		372300	01775	00897	2	552 BOULEVARD
PAZ,JILL A	0027	10	46.04		036500	03576	00380	2	18 FRANKLIN AVE
PECK, MICHAEL ROBERT & CHRISTINE L	0074	31	9		102100	08268	00793	2	137 CENTRAL AVE
PELAK, SUSAN	0057	24	37		078200	09597	00487	2	102 WALTER AVE
PELL, MARC A & MARY E	0096	40	48		132800	08298	00682	2	224 DIVISION AVE
PELL, STEVEN	0183	95	25		253900	04381	01535	2	416 PASSAIC AVE
PELLEGRINO, THOMAS J & EPTISAM A	0037	14	65		049400	00985	02162	2	58 MADISON AVE
PELUSO, PATRIZIO A & GALASSO-, DANA	0145	74.01	15		202100	05436	00082	2	128 ROOSEVELT AVE
PENA, ALEX	0024	9	25		032600	03146	01322	2	36 HAMILTON AVE
PENA, REGINA THERESA	0166	83	42		231400	02648	02087	2	215 PATERSON AVE
PENA,ALEX	0096	40	52		133000	03916	00780	2	232 DIVISION AVE
PENNA, DOUGLAS A & CECILIA	0053	22	63		072700	08482	00739	2	152 RAYMOND ST
PENNISI, JOSEPH & JENNIFER	0062	26	12.02		084500	09023	00292	2	121 HAMILTON AVE
PEPE CORPORATION	0056	24	1		076500			4A	167 BOULEVARD
PEPE CORPORATION	0056	24	2		076600			4A	171 BOULEVARD
PEPE, GARRETT & JANET	0113	47	35		155100			2	187 BURTON AVE
PEPE, RALPH J & SUSETTE A	0078	32	26		107100			2	148 LA SALLE AVE
PEPE, SABATINO & JOSEPHINE	0138	64	23.03		190500	01512	01405	2	301 TERRACE AVE
PEPPERS, JABRILL A	0187	104	13		259100	04371	00042	2	235 BERKSHIRE RD
PERCONTINO, LUIGI R & ELIZABETH P P	0229	155	11		321300	09637	00257	2	251 STANLEY AVE
PERDOMO, LOUIS F & RITA M	0226	151.01	57		315700	01119	02197	2	144 BELL AVE
PERDOMO,WENDY	0201	122	5		280200	03973	01121	2	103 PROSPECT ST
PERERA(ETAL), FREDERICK	0074	31	10		102200	08751	00341	2	135 CENTRAL AVE
PEREYRA JR, FRANCISCO ETALS	0086	36	10		118200	05433	00610	2	259 COLUMBUS AVE
PEREZ-DIAZ, FATIMA	0153	77.01	4		213200	04040	00164	2	139 CHARLTON AVE
PEREZ, ANA & PERGUACHI, JOSE	0154	77.01	10		213500	04653	00894	2	127 CHARLTON AVE
PEREZ, CARLOS & EVELYN UCETA	0233	158	35		327100	01741	01265	2	495 BURTON AVE
PEREZ, ELIAS & LAUREN M	0179	92	12		249000	00969	00245	2	303 LAWRENCE AVE
PEREZ, JOSE & MIRIAM	0119	50	56		164700	08569	00602	2	347 ROOSEVELT AVE
PEREZ, JOSHUA A	0258	188	19		361600	04858	01167	2	187 OLDFIELD AVE
PEREZ, JUAN MIGUEL	0095	40	16		131200	04769	01820	2	241 RAYMOND ST
PEREZ, LORENA & VERAS-ESTRELLA, M.	0003	1.02	63		003100	03741	01867	2	37 LINCOLN AVE
PEREZ, MARTIN P & MARIA C	0203	124.01	21		112800	09344	00422	2	101 HILLSIDE AVE
PEREZ, MIGUEL & ANDREINA	0245	172	21		343500	04969	01553	2	529 BURTON AVE
PEREZ, MIGUEL E. & JACQUELINE	0094	39	29		128700	07903	00196	2	215 HENRY ST
PEREZ, ORELVIS CLARO ETAL	0201	122	7		280300	03324	02245	2	105 PROSPECT ST
PEREZ, WILLIAM & ALEXANDRA	0030	12	6		040700	01223	02454	2	53 KIPP AVE
PEREZ,ADAMALIE&ESPINAL-TORRES,PEDRO	0098	41	43		135400	04896	00369	2	214 WALTER AVE
PERILLO, MICHAEL & TARA	0116	49	27		160900	04077	01145	2	218 LA SALLE AVE
PERRAPATO, JEFF & JENNIFER	0063	26	46		086900	08437	00773	2	116 FRANKLIN AVE
PERRAPATO,NICHOLAS& JANE	0019	6.03	20		024800			2	21 WOODSIDE AVE
PERRELLI, MICHAEL & STEPHANIE	0203	124.01	1		281900	02807	01007	2	439 OTTAWA AVE
PERTUZ,JORGE D. & MARTHA I	0267	200.01	50.01		374600			2	535 BOULEVARD
PESANTES, EDWARD ETAL	0129	57	29		178200	03113	00217	2	314 DIVISION AVE
PETERS, JOSEPH F. & CHRISTINE A.	0168	84	21		233600	07822	00325	2	231 BELL AVE
PETERSON, NEIL & SUSANNE	0032	12	39		042600	00751	00707	2	44 WASHINGTON PL
PETERSON, ROBERT D	0241	168.01	1.15	C000B		04227	01923	2	281B OLDFIELD AVE
PETRAITIS, MARILYM & HINE, D & R	0025	9	48		034000	05181	00348	2	23 WALTER AVE
PETRILLO (ETAL), STEFANO	0131	59	13		181100	01108	01981	2	315 WALTER AVE
PETRINO,VINCENT N.& GAIL A	0265	198	34		370300			2	230 COOLIDGE AVE
PETRONELLA, DAVID & LYNNE	0030	12	1.01		040300	04378	00536	2	67 KIPP AVE
PETRONELLA, LYNNE & DAVID	0067	28	31		092100	09477	00431	2	110 KIPP AVE
PETROSINO, SIMONE J. &CHRISTINA	0265	199	1		370800	07733	00170	2	545 COLLINS AVE
PETRUNO, CHRISTOPHER	0053	22	55		072300	05298	00862	2	140 RAYMOND ST
PHELAN,FREDERICK J & MARCELLA E	0230	155	22		321800			2	470 COLLINS AVE
PHILBURN, KIMBERLY	0029	11	24		039400	08934	00031	2	33 JEFFERSON AVE
PHILBURN, WARREN & MARIAN	0181	94.01	19.08		252100			2	8 WEBB PL
PHILLIPS, JESSE & IVA, MAZILE, WINA	0176	89	18		245800	05254	00591	2	381 TERRACE AVE
PHILLIPS, MILITSA, ETALS.	0175	87	66		243400	07741	00993	2	356 ROOSEVELT AVE

TAXING DISTRICT NO. 25 HASBROUCK HEIGHTS

COUNTY NO. 02 BERGEN

NAME OF OWNER ADDITIONAL OWNERS	PAGE NO.	BLOCK NO.	LOT NO.	LOT QUALIF.	ACCOUNT NO.	DEED BOOK	DEED PAGE	CLASS	PROPERTY LOCATION
PHL REALTY LLC	0248	175	22		348200	03382	00253	4C	160 TERRACE AVE
PIANESE, VICTOR F.	0107	45	12		147300	09259	00118	2	245 JEFFERSON AVE
PIAZZA, BARBARA & BENJAMIN	0250	179	8		351100	00018	01513	2	129 OLDFIELD AVE
PIAZZA, RICHARD J & KATHERINE	0151	75	65		209300	08158	00448	2	161 BELL AVE
PICCA, GERALD J & DANIELLE	0051	22	8		070100	01674	02122	2	155 HENRY ST
PIECHOWSKA, EWA & PIETRZAK, MICHAL	0014	6.01	1.02		018700	02930	01012	2	37 OAK GROVE AVE
PIECKA, JOSEF T. & URSULA P	0176	89	1.01		245000			2	323 OTTAWA AVE
PIERCE, MARIBETH	0085	35	51		116800	08208	00384	2	226 COLUMBUS AVE
PIETRAS, DARIUSZ & EVA	0080	33	36		110100	08381	00588	2	209 ROOSEVELT AVE
PIETRONI, ANGELO & MARIA	0158	80	7		220400	08347	00084	2	241 LINCOLN AVE
PIETROWITZ, JOHN & LESLIE	0020	7	17		026600			2	43 RAYMOND ST
PINCUS, LLOYD & JANET	0037	15	3		049900			2	65 MADISON AVE
PINELLI, LYDA A ETALS	0062	26	21		084900	03157	02165	2	105 HAMILTON AVE
PINKMAN, KARA & GARZONE, MATTHEW	0198	119.01	15.02		274700	03134	01359	2	74 HASBROUCK AVE
PINTO, ANITA M.	0055	23	34		074500			2	105 RAYMOND ST
PISANI, ANTHONY	0083	34	50		113900	01517	01645	2	230 CLEVELAND AVE
PISANI, ANTHONY & FRANK	0068	28	47		093600	02189	01270	4A	247 BOULEVARD
PISANI, ANTHONY & FRANK	0069	28	48.02		093800	02189	01270	4A	251 BOULEVARD
PISANI, ANTHONY & MARY	0089	37	43		123000			2	104 BOULEVARD
PISANI, ROBERT A. & MARY ANN	0009	3.02	22		009900			2	33 WOODLAND DR
PISCITELLI, BOBBI & GIOVANNI	0129	57	38		178500	03214	01088	2	332 DIVISION AVE
PIZZO, GAIL M	0245	172	30		344100	02601	00447	2	268 PASADENA AVE
PIZZUTO, KAREN	0156	77.05	30		217300	03257	02026	2	20 MACARTHUR AVE
PLAKALOVIC, MILANKO & LJILJANA	0155	77.04	21		215500	08805	00369	2	23 MAC ARTHUR AVE
PLAMM, ALEX & GOMEZ, JESSICA	0094	39	39		129300	04975	00305	2	204 RAYMOND ST
PLATA, MANUEL JR. & REYES GINA L.	0007	3.01	9		008600	08689	00201	2	73 CLEVELAND AVE
PLOTKIN, JEROME D., ETALS.	0202	122	11		280500	07933	00619	2	115 PROSPECT ST
PLUCHINO, PETER J. & HEATHER	0213	134.01	23		296400			2	233 COOLIDGE AVE
PLUMMER, ANDRAY & MONICA LEUNG-	0130	57	40		178600	03232	00445	2	163 TERRACE AVE
PMB NJ LLC	0194	111	2			00936	00049	4A	220 STATE HIGHWAY 17
PMG NEW JERSEY LLC	0194	111	1			02896	00067	4A	625 FRANKLIN AVE
POCIUS, JONATHAN M. & ADRIANA	0230	155	20		321700	02278	01227	2	464 COLLINS AVE
POKK, ERIC & KATHRYN	0170	85	17		236600			2	239 LAWRENCE AVE
POLANCO, LAUREN & IAN	0023	8	33			02316	00480	2	52 WALTER AVE
POLANCO, NOEL A. & RUTH M	0036	14	25		047500	03521	00727	2	21 CENTRAL AVE
POLILOGIDIS, THEODOROS TRSTES/ETAL	0201	121	19.01		279200	05495	00030	2	360 TERRACE AVE
POLITO, MARK	0054	23	30		074300	01275	01925	2	111 RAYMOND ST
POLIZZOTTI, JEREMIAH & FRANCES	0086	36	1		117800	07714	00792	2	275 COLUMBUS AVE
POLS, WILLIAM G & JOAN A	0243	170.01	45		340600			2	244 PASADENA AVE
POMARICO, DINA M	0261	196	8		365700	04432	00991	2	310 BALDWIN AVE
POMPONIO, JOS. J. & REGINA	0130	58	23		179700			2	304 WALTER AVE
PONG, DAVID WONIL & SONG, TINA	0184	96	1.01	C0112	02994	05403	00155	2	451 SPRINGFIELD AVE 112
POPALO, KEITH & MICHELLE	0171	85	51		238200	00191	00896	2	230 WILLIAMS AVE
POPEK, STEVEN J. JR. & JO ANN T.	0203	124.01	8		282200			15F	110 HASBROUCK AVE
POPOVICH, WILLIAM & MASON, ELAINE L	0190	107	29		262400	03447	02047	2	417 FRANKLIN AVE
PORCO, LANCE & IMMACULATA	0263	197	29		367600	08491	00588	2	265 BALDWIN AVE
PORTES, DULCE CESARINA BONIFACIO ET	0245	172	19		343700	05513	00063	2	525 BURTON AVE
PORZL, STEVEN A. & LAURIE	0127	55	33.02		175100	08753	00388	2	318 HENRY ST
POSKAY, KAITLYN	0052	22	24		070800	02909	01302	2	125 HENRY ST
POSTMAN, WILLIAM R. JR.	0059	25	4		080200	08200	00302	4A	189 BOULEVARD
POSTMAN, WILLIAM R. JR. & NOREEN M.	0160	81	1		222600			2	269 LA SALLE AKA 245 BURT
POSTUPAK, GEORGE	0067	28	30.02		092110	08109	00613	2	140 OAK GROVE AVE
POTTER EDWARD F. & ROSEMARY	0032	12	36		042500			2	36 WASHINGTON PL
POTTER, RICHARD G & MARY	0088	36	70		120800	01180	02237	2	262 SPRINGFIELD AVE
POTTS, ERIC & CARLA	0154	77.01	19		214100	09145	00230	2	115 CHARLTON AVE
POWELL, ANNA MARIE & DEBORAH A	0035	13	70		046100	03301	00008	2	70 CENTRAL AVE
POWELL, ELIZABETH & SIMLER, P.	0267	199	56		373300	09358	00143	2	233 PASADENA AVE
POWELL, JOYCE	0072	30	6		098100	07969	00658	2	151 WASHINGTON PL
POWER TEST RLTY CO LIMITED %GETTY	0252	181	6		353000			4A	119 ROUTE 17
POWERS III, CHARLES & ELIZABETH	0261	196	28		366400	09139	00030	2	271 PASADENA AVE
POWERS, DANIEL	0205	125.01	32.02		285900	00379	01858	2	181 PROSPECT ST
POWERS, DANIEL & JUDITH, HODGSON-	0102	43	13		140700	04670	00021	2	223 HAMILTON AVE
POWERS, SEAN & FRANCIS	0181	94.01	19.10		251850	03503	00638	2	7 WEBB PL
POZDERSKI, DALIBOR & ANJA	0029	11	22		039200	02845	00912	2	23 JEFFERSON AVE
POZNAR, ANNA	0089	37	27		122300			2	231 SPRINGFIELD AVE
PP450KIPPAVE LLC	0193	108.01	57		266800	04728	01897	2	450 KIPP AVE
PRADO, DANIEL & IPARRAGUIRRE, GRACE	0045	18	22		060200	05411	01448	2	117 CLEVELAND AVE
PRASNAL, STANLEY J	0162	81	50		225100	08381	00725	2	228 OTTAWA AVE

TAXING DISTRICT NO. 25 HASBROUCK HEIGHTS

COUNTY NO. 02 BERGEN

NAME OF OWNER ADDITIONAL OWNERS	PAGE NO.	BLOCK NO.	LOT NO.	LOT QUALIF.	ACCOUNT NO.	DEED BOOK	DEED PAGE	CLASS	PROPERTY LOCATION
PRATO, PETER & MARIETTA	0044	17	59.01		059000	08158	00302	2	154 CLEVELAND AVE
PRENDERGAST, MICHAEL S & SONIA M	0090	37	64		123900			2	248 PASSAIC AVE
PRESTI, NICHOLAS G & ROSITA R	0170	85	24		237000	08158	00514	2	225 LAWRENCE AVE
PRESUTTI, RICHARD	0040	16	9		053800	04533	01761	2	142 HARRISON AVE
PREZTUNIK, JOAN & PAVLICA, ANDREW J	0033	13	18		043700	08465	00031	2	37 WASHINGTON PL
PRICE, JEREMY N & WHELAN, WILLIAM W	0189	106	24		260900	04390	01197	2	15 HASBROUCK AVE
PRINCESS LIQUORS HOLDINGS LLC	0211	133	1.02		293700	02613	02071	4A	441 BOULEVARD
PRIORE, MICHAEL & LYNNE	0043	17	38		058200	08211	00850	2	110 CLEVELAND AVE
PROIETTI, VINCENT J & CLAUDIA M	0111	47	9		152900	08432	00826	2	239 WASHINGTON PL
PROLOGIS EXCHANGE NJ 2003 LLC	0215	136.01	6		300300	04834	00034	1	611 RT 46 WEST
PROSCIA, MARIA	0121	51	40		167100			2	320 CLEVELAND AVE
PROU, RICHARD K & VIELOT, SIMONE A	0232	157	16		324500	02187	01667	2	201 LONGWORTH AVE
PROVOST, SARA	0047	19	27		062900	04491	01094	2	82 WOOD ST
PRUSH, JAMES & ELLEN	0120	51	15		166000	08195	00559	2	333 HARRISON AVE
PSEG SERVICES CORP.% N.FIERRO 6THFL	0215	136.02	2		300900			1	N OF WILLIAMS AVE
PUBLIC SERVICE ELECTRIC AND GAS CO	0215	136.02	3		301000	02569	01526	4A	468 RT #17
PUCCIARELLI, FRANCO & FRANCINE	0135	62	6		185700	08237	00693	2	319 JEFFERSON AVE
PUIG, FRANK & ROSARIA	0173	87	19		241400	09156	00475	2	333 LINCOLN AVE
PURDY, DENISE	0163	82	15		226900	04220	01571	2	243 OTTAWA AVE
PUSAVER, BARRY & SONIA	0003	1.02	74		003600	02151	00424	2	61 LINCOLN AVE
PUSSILANO, RALPH A. & LINDA	0222	148	53		309800			2	100 OTTAWA AVE
PUZINO, NICHOLAS	0065	27	37.02		089000	09160	00158	2	120 JEFFERSON AVE
PUZIO, WIESLAW	0086	36	15		118400			2	249 COLUMBUS AVE
QASIM, ISA I & NAWAL	0038	15	29		051200			2	15 MADISON AVE
QUATRONE, FRANK & KIMBERLY	0071	30	4		097900	08460	00181	2	159 WASHINGTON PL
QUEIROLO, LUIGGI	0241	168.01	1.12	C000A	04183	00016	2	275A OLDFIELD AVE	
QUIAMBAO, ARMIDA F & HECTOR L	0189	107	10		261600	08880	00400	2	453 FRANKLIN AVE
QUIMBAYO, YANCY & GARZON, MICHELLE	0095	40	1.02		130700	02772	00650	2	41 BURTON AVE
QUINN (ETAL), DAWN A	0247	175	2		346900	09413	00368	2	130 TERRACE AVE
QUINN, ROBERT M	0074	31	3		101500	09259	00342	2	163 CENTRAL AVE
QUINONES, EVELYN & JIMENEZ, LUIS	0025	9	42		033400	08684	00794	2	95 OAK GROVE AVE
QUINONEZ, CRISTINA	0016	6.02	16		021200	09162	00139	2	58 HENRY ST
QUINTANA, MARCOS & JOANNE	0098	41	27		134600	07730	00357	2	219 DIVISION AVE
QUINTERO, DIANA A	0260	191.01	3		364000	05331	00676	2	510 FRANKLIN AVE
QUINTOS (ETALS), LEORI	0236	161	20		331100	08555	00511	2	496 PROSPECT ST
QUIRK, DENNIS & LINDA	0086	35	73.01			04106	01309	2	268 COLUMBUS AVE
QUIRUMBAY, DARIO P & SANTANDER, L	0130	58	25		179800	04266	00502	2	310 WALTER AVE
QUISH, LAWRENCE & AMMIRATI, LISA	0038	15	23		050900	08131	00814	2	27 MADISON AVE
QUIST, GINA	0135	62	14		186100	03023	00953	2	301 JEFFERSON AVE
RABADI, LOU & SYLVIA S	0006	2	14		007200	01737	01659	2	61 HARRISON AVE
RACELIS, HENRY & VINARUSS CAPTIPON	0055	23	41		074800	08526	00441	2	110 DIVISION AVE
RADU, MIMAELA & BUJOR	0166	83	18		230500	08283	00269	2	236 BELL AVE
RAFTERY, SHANNON	0186	103	10.03		257000	04196	00330	2	466 FRANKLIN AVE
RAGHEB, ASHRAF & ENAS	0106	44	34		146600	05444	00078	2	264 JEFFERSON AVE
RAGHEB, ASHRAF & ENAS	0049	21	13		066900	09410	00142	2	145 PASSAIC AVE
RAGUCCI, GENNARO & MARIA	0002	1.02	10		001900			2	70 ROOSEVELT AVE
RAHIMI, ANDREW	0121	51	35		166900	02690	01094	2	312 CLEVELAND AVE
RAHMAN, SHAMITA	0125	54	6.02		172800	05238	00632	2	327 SPRINGFIELD AVE
RAJENDRAN, SUDHAN & RAJKUMAR, FELSIA	0116	49	23		160700	04263	01255	2	210 LA SALLE AVE
RALEIGH, WILLIAM F & JOANN E	0256	186	5		358600			2	142 BURR PL
RAMARAJ, BABU S ETAL	0134	61	11		184800	03679	01117	2	302 JEFFERSON AVE
RAMIREZ, GUSTAVO & TORRES, ESPERANZA	0062	26	12.01		084400	08153	00959	2	125 HAMILTON AVE
RAMIREZ, LEONARDO GOMEZ & SOLANLLY	0240	163	72		335100	02217	01313	2	5 GARRISON AVE
RAMIREZ, PABLO & VIOLETA	0080	33	32		109900	08220	00088	2	26 BOULEVARD
RAMIREZ, LUIS A & ZORAIDA	0213	134.03	3		297600			2	594 LONGVIEW PL
RAMOS, HENRY	0264	198	17		369200	01716	02126	2	217 BALDWIN AVE
RAMOS, JORGE	0001	1.01	14		000600	08083	00442	2	56 HARRISON AVE
RAMOS, MARIA ANN & JOHN ADAMS RIZZO	0109	46	8		150900	08396	00247	2	243 KIPP AVE
RAMOS, MILTON	0244	171.01	26		341500			2	321-325 MYERS AVE
RAMOS, RONALD & LILIA M	0080	33	24		109500	02573	02124	2	218 HARRISON AVE
RAMOS, ROBERT & NORKA	0192	108.01	41		265800	03518	01232	2	234 TERRACE AVE
RAMSAIER, LINDA	0147	74.01	60		204100	07991	00678	2	111 LINCOLN AVE
RAMSAY, LOIS	0023	8	29		030100	07992	00688	2	44 WALTER AVE
RAMSAY, EMI S	0240	164	8		335400	04074	01205	2	46 GARRISON AVE
RANIERI, GREGORY & ERIN	0008	3.01	33		011000	00668	01832	2	50 COLUMBUS AVE
RAPISARDI, ANN MARIE	0184	96	1.01	C0106	02994	02290	00287	2	451 SPRINGFIELD AVE 106
RAPO, ARBEN & MAJLINDA	0259	189	6			04222	01691	2	180 FIELD AVE
RASHID, SALAH E & HIND M	0208	126	5		289500	02278	01185	2	135 HASBROUCK AVE

TAXING DISTRICT NO. 25 HASBROUCK HEIGHTS

COUNTY NO. 02 BERGEN

NAME OF OWNER ADDITIONAL OWNERS	PAGE NO.	BLOCK NO.	LOT NO.	LOT QUALIF.	ACCOUNT NO.	DEED BOOK	DEED PAGE	CLASS	PROPERTY LOCATION
RASO, IVELESSE C.	0205	125.01	32.01		285800	08317	00887	2	183 PROSPECT ST
RATKOWSKI, MICHAEL & LISA	0035	14	9		046700	08594	00721	2	53 CENTRAL AVE
RAU, JOHN C & CHRISTINE A	0087	36	57		120300			2	236 SPRINGFIELD AVE
RAVAL, PRAKASH N. & SHAILA P.	0197	118	1.01		272700	08156	00196	2	71 HASBROUCK AVE
RAY, FLORENCE	0079	33	5		108700	08614	00820	2	256 HARRISON AVE
RAYAMAJHI, ALINA & SHERPA, FUNYIMA	0187	104	9.02		258500	05203	01545	2	424 FRANKLIN AVE
RAZZETTI, EDWARD R. & JOANNE H	0257	186	16		359700			2	139 OLDFIELD AVE
RECCHIONE ROBERT F & BARBARA F	0238	163	32.02					2	SOUTH SIDE OF MADISON
RECCHIONE, BARBARA & ROBERT F	0196	114	13.01		271000	03056	01241	2	422 MADISON AVE
RECCHIONE, ROBERT F & BARBARA F	0238	163	32.01		333500	08273	00173	1	SOUTHSIDE OF MADISON
RECINIELLO, JOSEPH (ETAL)	0239	163	39		333700	01480	01841	2	448 MADISON AVE
REGA, ANASTASIA	0190	107	25		262200	01474	01920	2	425 FRANKLIN AVE
REGAL REALESTATE GROUP LLC NJ	0268	202	1		376100	03785	00928	1	499 BALDWIN AVE
REGALBUTO, GIUSEPPE & TANIA	0020	7	22		026800	02287	00027	2	34 DIVISION AVE
REGANAZ, ELODIE & CARMONA, MOSES	0032	12	51.02		043100	04676	01674	2	165 OAK GROVE AVE
REGIEC, ANTOINETTE (ETAL)	0258	188	15		361400	07810	00409	2	199 OLDFIELD AVE
REGIEC, PETER & JANET	0224	151.01	11		313800	04628	00004	2	147 PATERSON AVE
REHAL, STEPHANIE S	0078	32	40		107700	04745	01932	2	176 LA SALLE AVE
REINER, ROBERT & KATHRYN	0037	14	59		049100			2	46 MADISON AVE
REINERS, DAVID R.	0175	88	5		243800	07859	00877	2	319 LA SALLE AVE
REMO, LEX PAMBID & MARIA IVY D.	0220	148	11		307900	09116	00431	2	107 LA SALLE AVE
RENNA ROBIN & SUSAN	0165	83	7		230000	07745	00565	2	258 BELL AVE
RENO, KAREN	0235	160	35		329600	01065	00699	2	487 PROSPECT ST
RENSCH, PETER E. SR., & JO-ANN	0096	40	50		132900	08270	00508	2	228 DIVISION AVE
REPPOND, COREY & AMANDA	0123	52	34		169900	02490	00076	2	312 COLUMBUS AVE
REPTA, STEFANY SUSANNE	0003	1.02	65		003200	01222	00075	2	43 LINCOLN AVE
RESS, HERBERT JOSEPH % M. PHELAN	0244	171.01	41		342000	07729	00210	2	502 COLLINS AVE
REUTHER, LOUISE	0018	6.03	14		024100	00167	00548	2	45 WOODSIDE AVE
REYES, JEFFERSON & JEREMIE	0057	24	21		077500	01808	01912	2	131 DIVISION AVE
REYES, JUAN & GLORIA	0233	158	23		326600	02702	02063	2	494 COLLINS AVE
REYES, OMAR O & REYES, KATHRYN F	0233	158	29		326900	04204	00588	2	316 MYERS AVE
REYES, ELIDO R	0109	45	53		150000	03536	00093	2	141 BURTON AVE
REYNGOUDT, STEVEN & DANA	0009	3.01	38		011500	03224	01337	2	76 COLUMBUS AVE
REZABALA (ETAL), JOSEPH	0227	152	4		317400	00498	00032	2	265 WILLIAMS AVE
RIBAUDO, FRANCESCO & GRAZIA	0221	148	32		308900	00751	01140	2	63 LA SALLE AVE
RICCOBONO, GIUSEPPE & GIOVANNA	0258	187	13		361000	00566	02395	2	154 BURR PL
RICE, PETER W & CHRISTIE K	0075	31	16		102800	08748	00859	2	109 CENTRAL AVE
RICE, MICHAEL & CIEJKA, ALEXANDRIA	0102	43	3		140200	03829	01686	2	263 HAMILTON AVE
RICHARD A STANALAND & SHARON M TRST	0027	10	31		035400	03028	00309	2	46 FRANKLIN AVE
RICHARDS, BRIAN & LAUREN	0173	87	1		240600	02351	01985	2	367 LINCOLN AKA 5 TERRACE
RIDGEWOOD EQUITIES LLC	0208	125.05	33		289000	09231	00421	4A	500 WILLIAMS AVE
RILEY, KATHRYN & GREENE, JOSEPH	0178	91	6		247500	04756	01550	2	315 BELL AVE
RINKE, JOSEPH & LISA EILEEN	0034	13	56		045500	05296	00917	2	42 CENTRAL AVE
RIORDAN, JOHN M. & NANCY E.	0033	13	29		044100			2	17 WASHINGTON PL
RIORDAN, JOHN J. & ROSEMARIE	0200	120.01	44		277300			2	446 OTTAWA AVE
RIOS JR, EVAGRIO & ROCHE, MARIBEL	0221	148	28		308700	02705	01423	2	75 LA SALLE AVE
RIOS, JUAN	0098	41	23		134400	03289	00791	2	227 DIVISION AVE
RISALVATO III, VINCENT A	0240	164	6		335300	00536	01246	2	42 GARRISON AVE
RISALVATO, ELAINE	0198	119.01	10		274400	08210	00403	2	451 MADISON AVE
RISHI, AJAY & ANITA	0013	5	29		016500	02884	00879	2	29 SPRINGFIELD AVE
RISQUET, JORGE & ANNA MARIE	0099	42	5		136900			2	257 WALTER AVE
RISTA, THERESA, MICHAEL, BRIAN, MARK	0199	119.01	25		062800	04807	01424	15F	442 LA SALLE AVE
RIVAS CALDERON, MARLON M ETALS	0263	197	22		367300	04901	00957	2	275 BALDWIN AVE
RIVAS, SALLY	0049	21	11		066800	04567	00652	2	149 PASSAIC AVE
RIVERA, CARMEN	0174	87	44		242300	00057	01736	2	318 ROOSEVELT AVE
RIVERA, MAURICIO & SONIA	0202	123	12		281200	00661	00022	2	117 HASBROUCK AVE
RIVERA, RAFAEL & SHEILA	0263	197	37		368100	02743	01447	2	258 COOLIDGE AVE
RIVERA, WANDA	0086	36	17		118500	02759	01342	2	247 COLUMBUS AVE
RIVERA, ROBERT & FITZSIMMONS, AWILDA	0059	25	12		080600	00361	01721	2	147 WALTER AVE
RIZO, JOSE A & TRABER-RUIZ, BRENDA	0232	157	30		325200	03057	00283	2	222 MYERS AVE
RIZZI, ANNE	0153	77.01	6		213300	08238	00082	2	135 CHARLTON AVE
RIZZO, CHRISTINE M	0265	198	33		370200	05286	00787	2	226 COOLIDGE AVE
RIZZO, RENO & MARIA E	0165	82	60		229100	03647	01230	2	250 PATERSON AVE
RIZZO, SERAFINA	0083	34	52		114000	02447	01510	2	234 CLEVELAND AVE
RJ ENTERPRISES INC	0145	74.01	10		201800	05479	01917	2	116 ROOSEVELT AVE
ROACHE, GIFFORD (ETALS)	0206	125.02	34.02		286600	01480	01209	2	159 HASBROUCK AVE
ROBAYO, DANNY & ALISON	0117	49	39		161400	09400	00043	2	242 LA SALLE AVE
ROBBINS, RONALD F & A (LE)	0082	34	21		112500	01600	00184	2	225 HARRISON AVE

TAXING DISTRICT NO. 25 HASBROUCK HEIGHTS

COUNTY NO. 02 BERGEN

NAME OF OWNER ADDITIONAL OWNERS	PAGE NO.	BLOCK NO.	LOT NO.	LOT QUALIF.	ACCOUNT NO.	DEED BOOK PAGE	CLASS	PROPERTY LOCATION
ROBERTS, FRANK & ELENA	0121	51	33		166810		2	304 CLEVELAND AVE
ROBERTSON, IAN & DIANE	0086	36	23		118800		2	235 COLUMBUS AVE
ROBITAILLE, RICHARD E & DAWN M	0146	74.01	24		202600	03727 00057	15F	148 ROOSEVELT AVE
ROBLES, ROLANDO	0255	185	25		357800	09602 00212	2	175 FIELD AVE
ROCA'S & SONS CORP	0032	12	51.01		043000	04593 01408	2	169 OAK GROVE AVE
ROCCHETTI, ERNEST	0121	51	28		166700	04696 00022	2	303 HARRISON AVE
ROCHA, JOHN & CHRISTINE	0238	163	29		333400		2	62 HASBROUCK AVE
ROCHE, SCOTT & TRACI	0096	40	25		131600	08173 00626	2	223 RAYMOND ST
ROCHE, WILLIAM T. & DENISE	0071	29	29		096900		2	142 WASHINGTON PL
RODE, KAREN ANN TRUSTEE	0225	151.01	33		314600	03826 01876	2	101 PATERSON AVE
RODRIGUES, DAVIDE & SHANNON	0256	186	8		358900	00803 00674	2	148 BURR PL
RODRIGUES, MANUEL F & KELLY M	0090	37	62		124600	09186 00148	2	244 PASSAIC AVE
RODRIGUES, MARYANN	0263	197	38		368200		2	262 COOLIDGE AVE
RODRIGUEZ, ANDINO & GOMEZ, KIMBERLY	0251	180	24		352500	04817 00139	2	119 FIELD AVE
RODRIGUEZ, EDWARD & JENNIFER	0160	81	3		222700	03344 01135	2	265 LA SALLE AVE
RODRIGUEZ, JOSE	0137	64	6		188900	04876 00857	2	311 WASHINGTON PL
RODRIGUEZ, MILAGROS & MELISSA	0224	151.01	14		313900	01263 01390	2	141 PATERSON AVE
RODRIGUEZ, ANNETTE	0046	19	4		061900	03715 01474	2	79 BOULEVARD
ROES, NANCYMARIE	0196	115	4		271800	08256 00648	2	19 MICHIGAN AVE
ROHATSCH, MICHAEL & DOROTHEA	0117	49	37		161300		2	238 LA SALLE AVE
ROJAS, GLADYS ETAL	0066	28	11		091100	01965 02115	2	151 JEFFERSON AVE
ROLDAN, EMMANUEL M & SANDY	0208	125.03	41.03		288500	00558 02181	2	180 HASBROUCK AVE
ROMAGNUOLO, MARCO & DORA	0094	39	53		129900		2	234 RAYMOND ST
ROMAN, JONATHAN & CHRISTINE	0132	60	5		182800	03176 01658	2	317 HAMILTON AVE
ROMAN, MICHAEL & KATHLEEN	0083	34	60		114300	03046 00874	2	250 CLEVELAND AVE
ROMAN, LUIS	0119	50	57		164800	04129 01192	2	349 ROOSEVELT AVE
ROMANO HOMES LLC	0249	176	1		348300	04547 01392	2	134 BERKSHIRE RD
ROMANO, ANGELO & ANN MARIE	0073	30	25		100000	07740 00714	2	126 CENTRAL AVE
ROMANO, DOMINICK J & VERA	0254	185	1		355400		2	140 OLDFIELD AVE
ROMANO, FRANK & CATERINA	0161	81	35		224300	02318 01876	2	354 BOULEVARD
ROMANO, GIOVANNI	0081	33	58		111200	08693 00459	2	253 ROOSEVELT AVE
ROMANO, LINDA T.	0067	28	26		091700		2	121 JEFFERSON AVE
ROMANO, PATRICK & LILLIAN	0011	4.01	84		014900	07761 00831	2	76 SPRINGFIELD AVE
ROMANO, ROBERT (TRUSTEE)	0084	35	29		116000	04969 01823	2	217 CLEVELAND AVE
ROMANO, STEPHEN & CATHERINE	0216	145	36		302200	08352 00310	2	14 LA SALLE AVE
ROMANO, THOMAS & MARY ELLEN	0039	15	50		052300	08430 00902	2	88 LA SALLE AVE
ROMANO, THOMAS J & RUTH ANN	0084	35	31		116100		2	213 CLEVELAND AVE
ROMANO, VINCENT & CONCETTA	0070	29	19		095900		2	102 WASHINGTON PL
RONCHETTA, KAREN	0005	1.04	17		005700	00191 02109	1	70 LINCOLN AVE
RONDANINA, RICHARD W & EDINA	0011	4.01	78		014700	00464 02075	2	64 SPRINGFIELD AVE
ROSA, ANTHONY & YOLANDA CHARRIEZ-	0159	80	17		220900	05106 00156	2	217 LINCOLN AVE
ROSALES, MARIANN LATONA	0168	84	43		234400	00255 00285	2	216 LAWRENCE AVE
ROSALES, RENAN L & NORMA B PAZ	0033	13	12		043500	09150 00490	2	49 WASHINGTON PL
ROSARIO, RALPH P	0114	48	23		157500	03221 00383	2	218 MADISON AVE
ROSE JR, EDWARD W ETAL	0162	81	59		225500	02770 02427	2	244 OTTAWA AVE
ROSE, GEORGE & CAROLYN	0225	151.01	23		314200	08495 00745	2	121 PATERSON AVE
ROSEFF, MATTHEW & REBECCA	0055	23	49		075300	04576 01935	2	128 DIVISION AVE
ROSEFF, SCOTT & THERESA	0144	73	46		200400	05414 00524	2	46 JEFFERSON AVE
ROSELLE, TERESA	0145	74.01	1		201400	00671 00726	2	100 ROOSEVELT AKA 14 WOOD
ROSETE, SOLOMON & DARRYL	0240	164	3		335200	03516 00722	2	38 GARRISON AVE
ROSHANDEL MIKE AND KIM	0112	47	32		154700		2	252 CENTRAL AVE
ROSHANDEL, NADER & ELIZABETH	0127	55	37		175200	01554 00703	2	324 HENRY ST
ROSS, CHARLES & DOLORES	0051	21	50		068800	08697 00282	2	132 HENRY ST
ROSS, DAVID & KATHERINE	0244	171.01	35		341700	02246 00584	2	315 MYERS AVE
ROSSI NEIL N & JODY A	0027	10	44		036100		2	111 OAK GROVE AVE
ROSSI, WILLIAM	0178	91	24	X	248400	00421 00888	15F	415 TERRACE AVE
ROSSI, WILLIAM & JOSEPHINE ANN	0178	91	24		248400	05265 00047	2	415 TERRACE AVE
ROTELLA (ETC), GENNARO	0100	42	29		137900	00724 01845	2	215 WALTER AVE
ROTONDA, RONN N & DEMII ROCHELLE	0208	125.03	41.01		288700	01584 00666	2	172 HASBROUCK AVE
ROVITO, MICHAEL T & MARYELLEN ELMO-	0027	10	35		035600	03250 01596	2	52 FRANKLIN AVE
ROZMUS, JUDYROSE	0135	62	16		186200	03152 01002	2	144 BURTON AVE
ROZUM, DOUGLAS & JOANN	0053	22	61		072600		2	150 RAYMOND ST
RUBIANO (ETAL), FERNANDO	0137	64	1.01		188400	09051 00291	2	333 WASHINGTON PL
RUBINO, THOMAS C	0146	74.01	38			03153 01236	2	155 LINCOLN AVE
RUFO, ROBERT A & THEODORA	0213	134.03	2		297500		2	598 LONGVIEW PL
RUGGIERO, FRANK	0243	170.01	16		339800	08463 00671	2	525 COLLINS AVE
RUGGIERO, FRANK J. & CARINA	0163	82	7		226500		2	257 OTTOWA AVE
RUIZ, JOHANNA	0044	18	14		059800	08589 00204	2	133 CLEVELAND AVE

TAXING DISTRICT NO. 25 HASBROUCK HEIGHTS

COUNTY NO. 02 BERGEN

NAME OF OWNER ADDITIONAL OWNERS	PAGE NO.	BLOCK NO.	LOT NO.	LOT QUALIF.	ACCOUNT NO.	DEED BOOK	DEED PAGE	CLASS	PROPERTY LOCATION
RUIZ, JOSEPH & MARTHA	0041	16	33.02		055100	09040	00392	2	113 ROOSEVELT AVE
RUIZ, MARIA	0206	125.02	35.02		287400	08396	00729	2	422 WILLIAMS AVE
RUIZ, ODALYS MONICA MARTINEZ	0242	169	36		339100	05193	01822	2	217 MYERS AVE
RUIZ, SHANNON A	0142	69	3		195500	05092	01451	2	19 MAIN ST
RUPINSKI, BRUCE A & FRANCES	0260	191.02	9		365000			2	208 FIELD AVE
RUPPINO, NICHOLAS & VARILIAS, DEANNA	0121	51	50		167600	04344	01815	2	340 CLEVELAND AVE
RUROEDE, JOHN W & ELAINE D	0107	45	20		147600			2	227 JEFFERSON AVE
RUSIN, THOMAS	0212	134.01	16		295700	03435	02352	2	595 LONGVIEW AVE
RUSIN, THOMAS M. & MAUREEN	0213	134.01	27		296800			2	217 COOLIDGE AVE
RUSSELL III JR, CARL	0232	157	34		325400	02550	02293	2	495 COLLINS AVE
RUTIGLIANO, STEFANIE ETAL	0035	14	19		047200	02827	01762	2	33 CENTRAL AVE
RUTT, DOREAN PASTOR	0155	77.04	19		215300	08562	00091	2	15 MAC ARTHUR AVE
RUTT, DOREAN PASTOR	0155	77.04	19	X		08562	00091	15F	15 MAC ARTHUR AVE
RUYMEN, RICHARD H & VIRGINIA	0117	50	7					2	352 HARRISON AVE
RYAN, DANIEL & SERRANO, VERUSKA	0031	12	7		040800	04331	00591	2	47 KIPP AVE
RYAN, JAMES J. & JOANNE	0146	74.01	47		203500			2	137 LINCOLN AVE
RYAN, MICHAEL & REGGO, LINDSEY	0132	59	23		181700	09488	00232	2	310 HAMILTON AVE
RYCH, DONNA & CANNICI, DENISE	0144	73	41		199900	05232	01563	2	24 JEFFERSON AVE
RYPKEMA, RALPH	0044	18	8		059600	09262	00195	2	145 CLEVELAND AVE
SAABYE, JOEFFREY & LINDA	0198	119.01	23		274800			2	76 HASBROUCK AVE
SAADATIAN, MANIGEH MARIE	0030	11	27		039600	08733	00705	2	41 JEFFERSON AVE
SAALFRANK (TRSTE/ETC), BALDA	0151	76	16		210200	01019	02451	2	141 LAWRENCE AVE
SAB LLC	0100	42	31		138000	03300	00064	4A	211 WALTER AVE
SAB LLC	0100	42	33		138100	03300	00064	4A	186 BOULEVARD
SAB LLC	0100	42	36		138300	03300	00064	4A	192 BOULEVARD
SAB LLC	0101	42	37		138400	03300	00064	4A	194 BOULEVARD
SABAH, TARIO	0245	172	5		342800	03589	01164	2	528 COLLINS AVE
SABATO, MICHAEL & SHANNON	0015	6.01	19		019400	01792	00268	2	38 RAYMOND ST
SACCENTE, MICHAEL & SAMANTHA	0168	84	25		233800	05319	00618	2	221 BELL AVE
SACCOCCIO, JOHNNA & DYLAN	0226	151.01	52		315500	05076	00595	2	132 BELL AVE
SAEED, IMRAN & MEGAN	0030	11	35		040200	04772	01902	2	7 JEFFERSON AVE
SAFARANO, JOANN	0008	3.01	29		010600			2	30 COLUMBUS AVE
SAGAR, NISHI & SINGH, JUSTIN	0208	126	15		289900	04934	01666	2	128 PROSPECT ST
SAGI, DANIEL & REBECCA	0159	80	30		221400	04141	00811	2	18 BOULEVARD
SAGITAS, VINCENT & JOANNA	0146	74.01	45		203400	08181	00876	2	141 LINCOLN AVE
SAIN, PATRICIA, PHYLLIS IRWIN (LE)	0072	30	9		098400	08624	00780	2	139 WASHINGTON PL
SAKCHUTCHAWARN, SUTCHARIT, & YAOWALU	0016	6.02	17		021300	07892	00224	2	62 HENRY ST
SALAKA, DAWA & CHOZOM, SONAM	0264	198	23		369500	04836	01202	2	566 BOULEVARD
SALAME, AMANDA	0139	64	27		190800	04482	01962	2	291 TERRACE AVE
SALAMEH, KAFA	0011	4.01	87		015000	09384	00163	2	80 SPRINGFIELD AVE
SALAMEH, MAJIDA	0074	31	6		101800	03075	02459	2	151 CENTRAL AVE
SALAZAR, JAMES	0229	154	16		320100	00642	00405	4A	456 BOULEVARD
SALDARRIAGA, DIEGO & POSADA, ANGELICA	0012	5	1		015400	02544	01906	2	93 WOOD ST
SALEH, ALBER (ETAL)	0159	80	28		221300	01710	00437	2	14 BOULEVARD
SALERNO, NANCY & FRANK	0093	39	27		128600	08410	00611	2	219 HENRY ST
SALIAB, ABDALLA & MARIAM Y.	0062	26	27		085300	05295	01655	2	130 FRANKLIN AVE
SALIB, JOSEPH & CORNINNE	0100	42	25		137700	01647	01740	2	223 WALTER AVE
SALLAY, E&R & S& M	0149	75	14		207000			2	144 LAWRENCE AVE
SALTOS, JOSE & CINTHYA	0037	14	71		049700	03013	02473	2	70 MADISON AVE
SALVADOR, JEANNELEE	0051	22	11		070200	03677	01466	2	151 HENRY ST
SAMAN, QUSTANDI H & CLEMENCE Q	0255	185	21		357400			2	159 FIELD AVE
SAMARI, LLC, C/O HOWARD GOLDMAN	0142	70	1			08796	00186	4A	45 RT.17 SOUTH
SAMBUCINI, FRANK & JOANNE	0186	103	10.04		257100	08254	00607	2	207 OLDFIELD AVE
SAMPERI, JOSEPH A & MICHELE	0109	46	5		150600	09105	00185	2	255 KIPP AVE
SAMSON, JONAH A & MARIO J & IMELDA	0007	2	76		007900	04721	00276	2	70 CLEVELAND AVE
SANATAR, KAREN J	0249	176	11		348900	08209	00828	2	139 BURR PL
SANCHEZ RICARDO & MARITZA V.	0041	16	25		054600			2	110 HARRISON AVE
SANCHEZ, CARLOS	0262	196	48		366900	00554	01088	2	357 PASADENA AVE
SANCHEZ, REMIGIO & OLGA	0191	107	58.01			01264	00423	2	440 JEFFERSON AVE
SANCHEZ, VICTOR M	0103	43	26		142100	00765	00511	2	230 FRANKLIN AVE
SANDHU, MANDEEP & KAUR, HARLEEN	0097	40	63.01		133500	05270	00266	2	252 DIVISION AVE
SANDNER, MADELINE TRUSTEE	0182	94.01	23.01		252600	05028	01647	2	66 TERRACE AVE
SANGTANI, NALINI	0262	196	56		367015	08522	00903	2	338 BALDWIN TER
SANTANA, MAURO & GLORIA	0051	22	1.02		069800	08785	00327	2	137 BOULEVARD
SANTANA, NICHOLAS & JENNA	0075	31	20		103200	02046	02036	2	106 MADISON AVE
SANTORO (ETAL), CHRISTOPHER	0047	19	35		063100	08572	00752	2	112 SPRINGFIELD AVE
SANTOS, EVELYN	0239	163	54		334300	05007	01719	2	39 GARRISON AVE
SANTOS, GERRY & MARIA PENELOPE	0262	197	19		367200	08900	00311	2	279 BALDWIN AVE

TAXING DISTRICT NO. 25 HASBROUCK HEIGHTS

COUNTY NO. 02 BERGEN

NAME OF OWNER ADDITIONAL OWNERS	PAGE NO.	BLOCK NO.	LOT NO.	LOT QUALIF.	ACCOUNT NO.	DEED BOOK	DEED PAGE	CLASS	PROPERTY LOCATION
SANVATSARKAR, RAMESH & PRERANA	0263	197	31.01		367800	00516	01064	2	570 COLLINS AVE
SANZARI, ALFRED & CAROL	0039	15	58		052700	07654	00111	2	104 LA SALLE AVE
SANZARI, ARLENE	0153	76	64		212600	03338	00001	2	156 WILLIAMS AVE
SANZO (ETAL), ALICE	0012	4.01	93		015150	01355	00644	2	91 WOOD ST
SARAH CLAIRE LLC	0068	28	46		093500	00365	01685	4A	243 BOULEVARD
SARAO, DEBORAH	0014	5	69		017900	08836	00390	2	50 PASSAIC AVE
SARAPA, JOHN MARK	0085	35	39		116400	00334	01572	2	70 BLVD AKA 204 COLUMBUS
SARDO, THOMAS J & SUSAN B SPEIDEL	0113	48	6		155800	08102	00851	2	251 CENTRAL AVE
SAREEN, VERSHA & VINOD KUMAR & AMAN	0140	66.01	12.04	C0004		03821	01626	2	10 TERRACE AVE UNIT 4
SARI, SAHNUR & MARTHA	0166	83	51		231800	02722	01338	2	235 PATERSON AVE
SARNI JR, ROCCO JOSEPH	0150	75	34		208000	03984	00994	2	110 LAWRENCE AVE
SARRACINO, THOMAS A & LISA M	0034	13	66		045900	02042	02289	2	62 CENTRAL AVE
SARRO, RICHARD & CHERYL	0073	30	31		100600	08349	00725	2	150 CENTRAL AVE
SASSAMAN, ROBERT & TARA	0060	25	49		082200			15F	124 HAMILTON AVE
SASSO, MARIA	0044	18	12			02512	02462	2	141 CLEVELAND AVE
SATO, KENICHI & VANESSA	0158	79.02	17.02		220000	02379	00447	2	202 LINCOLN AVE
SAULNIER, ALBERT & DONNA	0010	4.01	5		012200			2	77 COLUMBUS AVE
SAUSA, KATHLEEN A & RUSSO, CARMELINA	0198	119.01	12		274500	02228	02389	2	447 MADISON AVE
SAVAGE, ARIANNA A	0170	85	32		237400	04165	01754	2	205 LAWRENCE AVE
SAVARESE, WENDY	0213	134.01	21		296200	08594	00004	2	241 COOLIDGE AVE
SAVASTANO, FRANCESCO & TALARICO, G	0131	59	15		181200	00765	01124	2	311 WALTER AVE
SCAGLIONE, SUSANN	0007	2	80		008100			2	55 WOOD ST
SCALONE, GEORGE & MARGARET	0094	39	31		128800	07713	00735	2	211 HENRY ST
SCALVINO, RAYMOND & MARIA	0082	34	25		112700	08382	00367	2	217 HARRISON AVE
SCANLON, PATRICK	0106	44	24		145600	00050	00105	2	228 JEFFERSON AVE
SCANNELL, TIMOTHY J & KELLY A	0124	53	5		170900	00726	01704	2	337 COLUMBUS AVE
SCARPA, ANTHONY & ADA M	0192	108.01	40		265700	08682	00206	2	409 JEFFERSON AVE
SCARPULLA, CIRO & JENNIFER	0228	152	29		318700	05255	00262	2	254 STANLEY AVE
SCELSI, ANTHONY J. & ANATASIA	0002	1.02	16		002200			2	54 ROOSEVELT AVE
SCHAFER, DAVID E & ANN S	0232	158	6		325800	09555	00028	2	263 LONGWORTH AVE
SCHAFER, ERIC & KRISTIN	0122	52	10		168600	08636	00099	2	337 CLEVELAND AVE
SCHAUB, SUSAN M.	0121	51	44		167300	08119	00590	2	328 CLEVELAND AVE
SCHIEFFLER, JOSHUA & ALYSSA	0130	58	17		179400	04309	00585	2	305 DIVISION AVE
SCHIFANO, THOMAS	0034	13	49		045200	08591	00310	2	26 CENTRAL AVE
SCHILLER, HENRY & LORETTA	0099	42	3		136800			2	263 WALTER AVE
SCHLITZER, CARMELA M	0166	83	46		231600	05255	00475	2	225 PATERSON AVE
SCHLOEMANN, COLLEEN BRIDGET	0008	3.01	31		010800	05221	01464	2	40 COLUMBUS AVE
SCHMATZ, PETER J & LORI A	0065	27	26		088290	09447	00362	2	117-121 FRANKLIN AVE
SCHMITT, LARA	0013	5	51		017300	04528	00480	2	14 PASSAIC AVE
SCHREIBER, ROBERT L. & LORRAINE M.	0091	38	24		125500			2	225 PASSAIC AVE
SCHROBACK, MARK V & JANICE A	0128	56	16		175900	08277	00369	2	315 HENRY ST
SCHROEDER, ROBERT & PATRICIA	0220	148	7		307700			2	115 LA SALLE AVE
SCHROEDER, MICHAEL A	0140	66.01	12.04	C0003		03581	01631	2	10 TERRACE AVE UNIT 3
SCHULER, BYRON L. & CYNTHIA M.	0234	160	15		328600	08803	00328	2	484 TERRACE AVE
SCHULTHEISS, JON & JOAN	0025	9	39		033200	09061	00054	2	64 HAMILTON AVE
SCHULTZ, RICHARD C/O PROGRESSIVE BK	0186	103.01	1.01					4A	190 ROUTE 17
SCHULTZ, RICHARD C/O PROGRESSIVE BRK	0186	103.01	1		257300	00000	00000	1	E/S RT 17
SCHUSTER, ALFRED B. & LAURA I	0081	33	49		110800			2	237 ROOSEVELT AVE
SCHWALB, ROBERT W & CINDY M	0255	185	23		357600	08432	00025	2	167 FIELD AVE
SCHWARTZ, JANICE & ROBERT	0129	57	6		177200	02942	00416	2	333 RAYMOND ST
SCHWARTZ, JEFFREY G. & MARIANNE S.	0176	88	24		244700	07889	00029	2	320 OTTAWA AVE
SCHWARTZ, RONALD & VINNIA	0160	81	9		223000	08072	00620	2	253 LA SALLE AVE
SCHWING, CATHERINE	0195	112	3		269700			2	418 WASHINGTON PL
SCHWING, JOSEPH J. & PAULA	0239	163	59		334500			15F	29 GARRISON AVE
SCIANCALEPORE, PORZIA	0069	29	10		095000	08437	00745	2	137 KIPP AVE
SCIANCALEPORE, VINCENT & KIM S.	0070	29	17		095700	08009	00451	2	105 KIPP AVE
SCIANCALEPORE, MAURO & LUIGIA	0011	4.01	68					2	42 SPRINGFIELD AVE
SCIARA, ANGELO	0193	108.02	49		267600	08699	00356	2	407 KIPP AVE
SCIAVICCO, FRANCES A. & ILIANA	0168	84	45		234500	08201	00032	2	220 LAWRENCE AVE
SCIAVICCO, VINCENZO & MARIA	0097	41	8		133800	07753	00813	2	255 DIVISION AVE
SCIMECA, SALVATORE & MARIA	0053	22	70		73000			2	145 BOULEVARD
SCIMECA, SALVATORE & MARIA	0149	75	24		207500			2	124 LAWRENCE AVE
SCIMECA, SALVATORE, MARIA & CHRISTOPHER	0115	49	9		159400	02051	02441	2	237 MADISON AVE
SCIPIONI, ALFONZO & ANTOINETTE	0135	62	12		186000			15F	307 JEFFERSON AVE
SCIROCCO, GIUSEPPE & CARMELA	0053	22	45		071800			2	118 RAYMOND ST
SCORDO, FRANCESCO & ANNUNZIATA	0090	37	60		123700	08039	00111	2	240 PASSAIC AVE
SCOTT, JILLIAN & VELID SULJIC	0236	161	18		331000	09597	00066	2	492 PROSPECT ST
SCRAFANI, CLAIRE ETAL	0233	158	11		326100	02609	01830	2	251 LONGWORTH AVE

TAXING DISTRICT NO. 25 HASBROUCK HEIGHTS

COUNTY NO. 02 BERGEN

NAME OF OWNER ADDITIONAL OWNERS	PAGE NO.	BLOCK NO.	LOT NO.	LOT QUALIF.	ACCOUNT NO.	DEED BOOK PAGE	CLASS	PROPERTY LOCATION
SCUDILLO, MICHAEL & ELAINE J	0017	6.02	22		021800		2	9 OAK GROVE AVE
SEAGRAVES, ANGELA M (CRAVOTTA)	0070	29	23		096300	02213 00329	2	118 WASHINGTON PL
SEALY, KIM	0176	88	20		244500	03961 00749	2	310 OTTAWA AVE
SEARS, DANIEL & JANE	0084	35	15		115400	08205 00828	2	243 CLEVELAND AVE
SEDIMEIR, LOUIS J & DIANE	0075	31	12		102400	00451 02045	2	125 CENTRAL AVE
SEDYCIAS, DINAMERICO & RENATA	0074	31	7		101900	00294 00379	2	147 CENTRAL AVE
SEE, LOUISE & CHUAN HSAIO	0075	31	13		102400	03755 01986	2	121 CENTRAL AVE
SEES, EDWARD P. & ROSE MARIE	0006	2	4		006900		2	47 WOOD ST
SEGELMAN, SHLOMO & CHAYA	0057	24	17		077300	04268 01698	2	139 DIVISION AVE
SEIDEL, ANTHONY & JENSEN, JACQUELYN	0070	29	22		096200	05346 00045	2	112 WASHINGTON PL
SEIDEL, ROBERT, ETAL.	0255	185	17		357000	08415 00192	2	143 FIELD AVE
SEIDITA, MATTHEW & SANDRA	0127	55	33.01			03531 01397	2	316 HENRY ST
SEITZ, MATTHEW & ZHENG, KATIE	0223	149	9		311100	04930 00232	2	123 OTTAWA AVE
SELENFRIEND, JEREMY B & HOLLY ANN	0191	108.01	5		264200	04411 01137	2	471 JEFFERSON AVE
SEMRANO, LILLY JOY	0068	28	44.01		093300	00845 02099	2	158 KIPP AVE
SEMENEZ, CHRISTIAN P & JAYNE B	0192	108.01	32		265200	08850 00094	2	415 JEFFERSON AVE
SENATORE, ANTONIO AND FATIMA	0108	45	46		149400	01566 00989	2	244 KIPP AVE
SENSINI, ANTONELLA ETAL	0178	91	17		248100	02910 01779	2	310 LAWRENCE AVE
SENTIPAL, GREGORY & JOAN	0231	157	6		324000		2	223 LONGWORTH AVE
SENZON, BOBBY & VIRGINIA	0127	55	17		174500		2	315 PASSAIC AVE
SERGI, ROBERT	0262	196	45			08017 00142	2	353 PASADENA AVE
SERRA, JOSEPH & MARY ANN	0204	124.02	27		283400	08293 00962	2	110 HILLSIDE AVE
SERRAINO, JOANNE F.	0080	33	26		109600	07645 00425	1	212 HARRISON AVE
SERRAINO, JOANNE F.	0080	33	30		109800		2	204 HARRISON AVE
SERRALTA, GABRIEL JASON	0076	31	32		104400	02854 01490	2	154 MADISON AVE
SERRANO, JOSE & ROSARIO, RENNEE	0211	134.01	2		294300	08612 00523	2	580 BOULEVARD
SERRANO, ROBIN ELIUD & GINA	0230	155	24		321900	05104 00242	2	474 COLLINS AVE
SEVERINO, MELISSA (FACCHINI)	0135	62	19		186500	02853 01353	2	316 KIPP AVE
SHAFIK, NABIL	0042	17	11		056900	09189 00442	2	141 HARRISON AVE
SHAH, BHAVIN & PATEL, ADITI	0022	8	23		029700	05422 00872	2	36 WALTER AVE
SHAH, DARSHINI BHARAT	0011	4.01	66		144400	08515 00923	2	38 SPRINGFIELD AVE
SHAH, NILESH A & PARUL	0218	146	16		304000	08124 00444	2	25 LA SALLE AVE
SHAH, PRITI TRSTE	0263	198	5		368700	05285 01015	2	241 BALDWIN AVE
SHAH, RAJIVKUMAR U & SEJAL R	0137	64	11.02			01817 01676	2	200 BURTON AVE
SHAH, SACHIN & FILOMENA	0111	47	7		152700	04610 00778	2	249 WASHINGTON PL
SHAH, TUSHAR A & RUPAL T & SUKETU T	0085	35	55		117000	05196 01129	2	234 COLUMBUS AVE
SHAH, CHIRAG S & SUNIL	0207	125.02	42.02		288800	03922 01511	2	170 PROSPECT ST
SHANAGHY, STEPHEN & ATIENZA, MARIE	0077	32	8		105700	03878 00033	2	143 MADISON AVE
SHANNON, EILEEN M	0125	54	5			00681 02302	2	329 SPRINGFIELD AVE
SHARMA, ARJUN SINGH & CYNTHIA	0045	18	46		061100	04855 00819	2	132 COLUMBUS AVE
SHARMA, PARDEEP & MANGOTRA, ANKITA	0124	53	20		171400	04389 01961	2	305 COLUMBUS AVE
SHARMA, UMESH C & TOSH	0234	160	3		328000	00387 00948	2	409 WILLIAMS AVE
SHARRY JR, PAUL (ETAL)	0099	41	58		136100	01468 01417	2	244 WALTER AVE
SHAW, MARK S & KIMBERLY B	0126	54	29		173800	08777 00644	2	318 PASSAIC AVE
SHEHADEH, YAMEN & NAJJAR, WAAD	0252	181	25.02		353500	04581 01882	2	116 FIELD AVE
SHEHU, EDUART & ORSEOLA	0207	125.02	39		287900	03090 01196	2	430 WILLIAMS AVE
SHEIKH, HUMZA & AFTAB, ANUM	0217	146	5		303500	02603 00089	2	45 LA SALLE AVE
SHELDON, KENNETH & MELISSA	0036	14	27		047600	03357 02315	2	19 CENTRAL AVE
SHEMA, ERNAND & SHEHU, BRUNILDA	0010	4.01	15		013200	05296 01794	2	23 COLUMBUS AVE
SHEMA, SHEMSI & FLUTURA	0040	16	19		054300	05416 01369	2	122 HARRISON AVE
SHENKER, ALEXANDER (ETAL)	0188	106	15		260500	01531 00191	2	12 MICHIGAN AVE
SHENLOOGIAN, GARY M. & LEANNE	0007	3.01	3		008300	07904 00959	2	67 WOOD ST
SHENLOOGIAN, STEVEN J	0101	42	40		138800	04981 00030	2	216 HAMILTON AVE
SHERIDAN, GIOMAR	0110	46	30		151900		2	248 WASHINGTON PL
SHERPA, ANG GYALJEN & ANG JANGMU	0227	152	17		318100	05277 00939	2	440 COLLINS AVE
SHERPA, DAKIPA & TENJI	0043	17	33		058000	03407 00768	2	50 WOOD ST
SHERPA, JONGBU & SHRISTI KARKI-	0201	121	14		278900	04634 01456	2	354 TERRACE
SHERPA, NGIMA KAJI & PHUR CHHOKPA	0231	156	22		323400	05188 01374	2	314 LONGWORTH AVE
SHERPA, NIMA D & FURAK K	0228	154	6		319600	04547 01122	2	223 STANLEY AVE
SHERPA, PASANG L & PEMBA CHHIRI	0251	180	3		351200	04854 00923	2	128 OLDFIELD AVE
SHERPA, TSEWANG PEMA ETAL	0263	197	35		367900	05429 01504	2	250 COOLIDGE AVE
SHERRY, STEVEN PAUL ETALS	0156	77.05	28		217100	05063 01245	2	12 MAC ARTHUR AVE
SHETTY, SATISH & SUMAN	0114	48	14			07819 00907	2	217 CENTRAL AVE
SHIHANIAN, GEORGE & THERESA	0239	163	44		333900		2	59 GARRISON AVE
SHIN, JUNGHYUN & SUNNY H LEE-	0090	37	69		124100	02478 01159	2	256 PASSAIC AVE
SHINE, KEVIN P & LAURA RAWSON-	0145	74.01	7		201600	03657 00258	2	110 ROOSEVELT AVE
SHINGALA, NITIN & YASHVI	0070	29	15		095500	00335 00304	2	115 KIPP AVE
SHIVKUMAR, SUBRAMANIAN & POORNIMA	0008	3.01	15		009200	00348 01634	2	39 CLEVELAND AVE

TAXING DISTRICT NO. 25 HASBROUCK HEIGHTS

COUNTY NO. 02 BERGEN

NAME OF OWNER ADDITIONAL OWNERS	PAGE NO.	BLOCK NO.	LOT NO.	LOT QUALIF.	ACCOUNT NO.	DEED BOOK	DEED PAGE	CLASS	PROPERTY LOCATION
SHKRELI, LINO & VIOLETA	0228	152	37		319100	01182	02039	2	455 BURTON AVE
SHUFANE, FAUD & SUHAILA	0011	4.01	61		014200	09455	00308	2	30 SPRINGFIELD AVE
SHULI, ELIS H & MARSELA	0172	85	69		239100	03222	01502	2	266 WILLIAMS AVE
SHUSTYK, MICHAEL & MELISSA	0098	41	33		134900	08575	00619	4A	168 BOULEVARD
SICANGCO, ARNOLD & CHERRY	0247	174	19		346400	00240	00339	2	356 PASADENA AVE
SICILIANO, STEVEN & NANCY	0088	36	79		121100	07618	00175	2	280 SPRINGFIELD AVE
SICKELS, MICHAEL A & JEANINE A	0070	29	24		096400	01263	00036	2	122 WASHINGTON PL
SICKLES, DEREK & BACHMANN, ALLISON	0026	10	9		034500	02354	01097	2	59 HAMILTON AVE
SICONOLFI, SCOTT	0021	7	40.02		027800	03848	01286	2	59 OAK GROVE AVE
SIDECO, CARLO & IRENE	0217	146	12		303800	02894	01001	2	33 LA SALLE AVE
SIEGLE, RICHARD	0237	161	41		331780	07896	00765	2	475 HASBROUCK AVE
SIERFELD, CURTIS & MICHELE M.	0004	1.03	5		004500			1	22 LINCOLN AVE
SIERRA, BRUCE & CABEZAS, ISIS	0254	184	31		355300	03305	02418	2	164 FIELD AVE
SIGNORILE, LEONARD & ROBERTA	0162	81	71		226100	08273	00841	2	255 BURTON AVE
SIJARIC, SENAD & NERMINA	0223	149	23		311800	09325	00109	2	95 OTTAWA AVE
SILL, MICHAEL F & CALVO	0245	172	23		343900	03330	00462	2	536 COLLINS AVE
SILOW, GEORGINA & BARRETO, DIANDRA L	0235	161	1		330100	04220	01260	2	429 WILLIAMS AVE
SILVA, CARLOS R & ANGELICA	0264	198	25		369600	01367	00230	2	560 BOULEVARD
SILVA, FRANK & INGA	0140	66.01	12.04			03266	00289	2	10 TERRACE AVE UNIT 7
SILVA, MANUEL C. & MARIA A.	0242	169	24		338500			2	507 COLLINS AVE
SILVA, TELMO & ANA	0216	144	1		301300	01238	01445	2	1 AUSTIN PL
SILVA, WILKER H & IZABELA H	0094	39	33.01		128900	03170	02271	2	205 HENRY ST
SIMMONS, EMERY & ADRIENNE	0114	48	13		156500	00919	02339	2	221 CENTRAL AVE
SIMONETTI-CANNON, MARIE ETALS	0194	108.02	53		268000	02549	02490	2	431 KIPP AVE
SIMPSON KENNETH & VALERIE	0092	38	60		126900			2	248 HENRY ST
SINA, ERGIS & NERIANA	0151	76	14		210100	04807	01045	2	145 LAWRENCE AVE
SINATO, NICHOLAS & CHRISTINE	0257	187	2		359900	00556	01334	2	157 BURR PL
SINATRA, KYLE & VALERIE L	0256	185	27		358000	02315	02340	2	183 FIELD AVE
SINGH (ETALS), GURJEET	0039	15	35		051500	01211	00038	2	3 MADISON AVE
SINGH (ETALS), HARBHAJAN	0233	158	16		326400	00247	01673	2	476 COLLINS AVE
SINGH, AMANDEEP	0114	48	19.03		157200	02364	01706	2	208 MADISON AVE
SINGH, BALJIT & MANJEET SANDHU	0215	135.03	12.04		299700	09040	00213	2	558 TERRACE AVE
SINGH, GURINDER & KAUR, MANVEEN	0097	40	63.02		133500	05281	00511	2	256 DIVISION AVE
SINGH, KAUSTUBH	0149	75	10		206800	02689	01806	2	150 LAWRENCE AVE
SINGH, RAM & ANETHA	0258	189	5			08531	00606	2	184 FIELD AVE
SINGH, SUMAN & DOLKAR, YESHI	0181	94.01	11		251120	04621	01239	2	416 SPRINGFIELD AVE
SINISI, FRANCES	0060	25	51		082300	03437	01794	2	130 HAMILTON AVE
SIPHUR, TSAMCHOE DOLMA	0206	125.02	36		287500	03041	01656	2	426 WILLIAMS AVE
SIRECI, DAVID A & KATHY A	0199	119.01	33		275300	08203	00693	2	458 LA SALLE AVE
SISCO, MICHAEL & DAISY	0144	73	49		200700	01541	00575	2	58 JEFFERSON AVE
SIVARAJ, HARRY H & RUBY, REIDGAM	0036	14	45		048500	05074	01511	2	22 MADISON AVE
SKIBA, CAROL JEAN	0256	185	29		358200	08176	00866	2	191 FIELD AVE
SKYLINE APARTMENT HHP LLC	0140	66.01	11		192900	03432	01965	4C	20 TERRACE AVE
SLAWENSKI, JOANNE & JOHN SLAWENSKI JR	0086	36	12		118300	08831	00993	2	255 COLUMBUS AVE
SLOCUM (ETAL), DAVID G	0042	16	41		055900	00008	02230	2	147 ROOSEVELT AVE
SLOTA, JOHN	0047	19	44		063500	08576	00011	2	132 SPRINGFIELD AVE
SLOVAK, STEVEN & DONNA	0084	35	22		115700			2	229 CLEVELAND AVE
SLUSARZ, MARK	0263	197	24		367400	08533	00214	2	271 BALDWIN AVE
SMAJLAJ, ELSON	0170	85	19		236700	03606	01002	2	235 LAWRENCE AVE
SMAJLAJ, LUSH & ZINA	0088	37	12.01		121700			2	261 SPRINGFIELD AVE
SMAJLAJ, LUSH & ZINA	0109	46	1		150200	05303	01617	2	151 BURTON AVE
SMAJLAJ, ZINA	0088	37	10		121600	04702	01065	2	265 SPRINGFIELD AVE
SMALL, NADIA	0137	64	5		188800	01240	00908	2	315 WASHINGTON PL
SMITH, DAVID V. & ASSUNTA R.	0220	147	26		306900	07882	00287	2	17 OTTAWA AVE
SMITH, MARY LEE	0203	124.01	4		282000	08674	00772	2	102 HASBROUCK AVE
SMITH, RICHARD & SUZANNE	0195	112	10		270200	09148	00131	2	432 WASHINGTON PL
SMITH, BRIAN & NANCY	0189	106	27		261100			2	421 WASHINGTON PL
SMOLEV, JOSEPH M. INC.	0054	23	1		073200			4A	151-157 BOULEVARD
SOARES, JOSE A. & ARMANDA	0193	108.01	58		266900			2	444 KIPP AVE
SOBCHIK, WILLIAM & VICTORIA	0015	6.01	31		020000	08721	00805	2	59 HENRY ST
SODORA, RONALD H & CHARLOTTE	0081	34	9		111900	08222	00530	2	249 HARRISON AVE
SODORA, CHARLOTTE & RONALD H & ALEXANDER	0012	5	16		016000	03594	00880	2	57 SPRINGFIELD AVE
SODORA, JOSEPH & MARY	0244	171.02	10					1	E/S ROUTE 46
SOKOLI, MANUSH & AURELA	0072	30	14		098900	04240	00915	2	119 WASHINGTON PL
SOLAZZO (TRSTES), KATHLEEN & DANIEL	0121	51	46		167400	00846	01153	2	332 CLEVELAND AVE
SOLIMAN, NASHAAT FARAG ETAL	0049	21	9		066700	03088	02163	2	153 PASSAIC AVE
SOLOKAS, GERALD	0234	160	13		328500	08287	00892	2	480 TERRACE AVE
SOLORZANO, DENISE I & HERNANDEZ, RANDY	0054	23	13		073600	04271	01833	2	147 RAYMOND ST

TAXING DISTRICT NO. 25 HASBROUCK HEIGHTS

COUNTY NO. 02 BERGEN

NAME OF OWNER ADDITIONAL OWNERS	PAGE NO.	BLOCK NO.	LOT NO.	LOT QUALIF.	ACCOUNT NO.	DEED BOOK PAGE	CLASS	PROPERTY LOCATION
SOMERSET GROWTH PARTNERS LP	0209	127.02	1		291300	00265 00001	4A 411	ROUTE 17
SOMMERS, WALTER & JEAN N	0028	10	46.12		036200	08429 00713	2 100	WOODSIDE AVE
SONAM, CHOEPHEL	0178	91	13		247900	05007 01298	2 302	LAWRENCE AVE
SONG, HILL FAN & SHUI FA	0133	60	14		183700	04817 01810	2 316	FRANKLIN AVE
SONGLIN 68 INC	0108	45	37.01		148700	04655 00972	4A 250	BOULEVARD
SONZOGNI, I MARK	0242	169	19		338300	02329 01445	2 511	COLLINS AVE
SORIANO, PAOLA	0011	4.01	17		013400	05069 01382	2 13	COLUMBUS AVE
SOSINA, KAYODE & ZHANG, BEI	0060	25	33		081400	04724 00913	2 105	WALTER AVE
SOTO, ANDY & BAEZ, ANA	0267	200.01	1.02		373600	02398 01727	2 549	BOULEVARD
SOTO, NINA	0063	26	42		086700	04184 00677	2 108	FRANKLIN AVE
SOUSA, ABEL R. & FERNANDA J.	0194	108.02	51		267800		2 419	KIPP AVE
SPAHIA, DIANA ROSA & ISMET	0060	25	43		081900	05233 00663	2 112	HAMILTON AVE
SPANO, JOSEPH & JOYCE FUSIEK	0163	82	23		227300	02969 00161	2 225	OTTAWA AVE
SPELLMAN, JOHN P. & BARBARA C.	0014	6.01	1.01		018500		2 41	OAK GROVE AVE
SPIEGEL, KYLE & TOSCANO, MICHELLE	0038	15	33.01		051400	03801 01161	2 5	MADISON AVE
SPINA-MIANULLI, GLORIA	0257	187	6		360300	02324 00144	2 165	BURR PL
SPINDLER, ROBERT W. & VIRGINIA A.	0010	4.01	13		013000		2 35	COLUMBUS AVE
SPJJ VENTURES L.L.C.	0140	65	17		191000	08345 00133	4C 345	TERRACE AVE
SPRINGFIELD ASSOCIATES	0185	100	1		255100		4A 111	ROUTE 17 SOUTH
SPRINGFIELD ASSOCIATES	0185	100	5		255200		4A 111	RT 17 SOUTH
SPROVIERO, KENNETH & SHARON	0046	19	5		062000	08218 00748	2 149	COLUMBUS AVE
SPROVIERO, SCOTT & CAROLYN	0122	52	8		168500		2 341	CLEVELAND AVE
SPROVIERO, LINDA	0113	48	1		155300		2 271	CENTRAL AVE
SQUICCIARI, MICHAEL & PELLEGRINO, S	0003	1.02	55		002800	08531 00739	2 23	LINCOLN AVE
SRAMEK, JANIS Z (JANICE)	0047	19	52		063700	02840 02164	2 144	SPRINGFIELD AVE
ST. SURIN, DOMINICK & ANABEL	0239	163	69		334900	03050 00142	2 9	GARRISON AVE
STACK, GERALDINE J	0265	199	8		371100	01113 02167	2 559	COLLINS AVE
STAIKOS, ALEX	0071	29	27		096700	02247 00716	2 134	WASHINGTON PL
STANTON, JOHN D	0135	62	22		186800	08825 00896	2 251	TERRACE AVE
STANTON, FRANCIS & CLARA	0004	1.02	80		003900		2 77	LINCOLN AVE
STANZIONE, ROBERT & JESSICA	0052	22	19		070600	02937 00705	2 133	HENRY ST
STASION, JOSEPH H. & LORRAINE A.	0072	30	11		098600		2 131	WASHINGTON PL
STATE OF NEW JERSEY	0141	66.02	1.01		194300		15C	E/S ROUTE 17
STATE OF NEW JERSEY	0214	135.01	1		298100		15C	RT 46 & 17
STATE OF NEW JERSEY	0215	136.01	3				15C	ROUTE 46
STATE OF NEW JERSEY	0216	136.04	1		301200		15C	465 ROUTE 17
STATE OF NEW JERSEY	0242	169	1		338000		15C	E/S BLVD.
STATE OF NEW JERSEY	0243	170.02	9				15C	E/S RT 46
STATE OF NEW JERSEY	0243	171.01	4		341000		15C	510 COLLINS AVE
STAVASH, JOHN & ANN MARIE	0153	76	52		212000	08003 00330	2 132	WILLIAMS AVE
STEDMAN, DAVID & DIANA	0164	82	33.01		227800	08517 00288	2 205	OTTAWA AVE
STEEG, RICHARD E & DONNA	0092	38	62		127000		2 252	HENRY ST
STEFANELLI, MARK & ANGELA	0114	48	26		157800	08183 00834	2 230	MADISON AVE
STEFANOSKA, MILENA & MIRCE	0104	43	36		142800	05123 00522	2 111	BURTON AVE
STEFANOSKI, MIRCE & MILENA	0120	50	68		165300	08813 00069	2 23	TERRACE AVE
STEHLIK, THOMAS C & DIANE N	0030	12	1.02		040400	03071 00435	2 63	KIPP AVE
STEIDL, HELENA	0136	63	14		187900	08627 00981	2 318	WASHINGTON PL
STELLATO, MARK & KERI	0004	1.03	7		004700	09285 00763	1 30	LINCOLN AVE
STELLATO, ANTHONY & SUSAN	0055	23	39		074700		2 106	DIVISION AVE
STELLHORN, PETER & SMITH, KATHY	0124	53	3		170800	08387 00472	2 85	TERRACE AVE
STENGEL, EDWARD W. & GAIL	0008	3.01	28		010500		2 20	WOODLAND DR
STENTEN, RONALD F. & DEBORAH L.	0201	122	1		280000		2 95	PROSPECT ST
STERLACCI, THOMAS V. & GAIL	0251	179	9		351200	01765 01549	2 125	OLDFIELD AVE
STERN, ELAINE & JAQUINTO, JOSEPH	0083	34	66		114600	04742 00690	2 262	CLEVELAND AVE
STERNBACH, ELSIE L.	0051	22	1.01		069700		2 133	BOULEVARD
STEVENS, CLARENCE D & MEREDITH E	0134	62	2		185400	00245 00977	2 239	TERRACE AVE
STEVENS, DANIEL & CAROLINE	0109	46	2		150300	08633 00797	2 155	BURTON AVE
STINSON, CINDY	0094	39	49		129700	08255 00371	2 226	RAYMOND ST
STINSON, GARY & PATTI	0252	181	1		352700		2 540	HENRY ST
STOBER, ELIZABETH TRSTES/ETAL	0002	1.02	12		002000	05496 00679	2 66	ROOSEVELT AVE
STOJANOV, MITKO & NACEV, TODE	0178	91	21		248300	05292 00598	2 407	TERRACE AVE
STONE, ROBERT & MARGARET	0266	199	46		372900	02312 02244	2 217	PASADENA AVE
STONG, NICHOLAS & LAURA	0036	14	43		048400	02727 00108	2 16	MADISON AVE
STRAFFORD MICHAEL & EMILIA	0082	34	17		112300		2 233	HARRISON AVE
STRATTON, LINDA C ETAL	0243	169	40		339400	03350 00946	2 209	MYERS AVE
STRAUSS, DANIEL & YOON, CHRISTINA	0062	26	28		085400	02889 02367	2 134	FRANKLIN AVE
STREET, ASTRID CAMILLE DIAHANN	0113	48	7		155900	05470 01374	2 247	CENTRAL AVE
STRIPLING, JONATHAN & TATIANA	0070	29	12		095200	02383 02033	2 125	KIPP AVE

TAXING DISTRICT NO. 25 HASBROUCK HEIGHTS

COUNTY NO. 02 BERGEN

NAME OF OWNER ADDITIONAL OWNERS	PAGE NO.	BLOCK NO.	LOT NO.	LOT QUALIF.	ACCOUNT NO.	DEED BOOK PAGE	CLASS	PROPERTY LOCATION
STUDER, JOHN & MARGARET	0107	45	27		147900		2	213 JEFFERSON AVE
STUMPER, DOROTHY A. & LINDA E.	0045	18	44		061000	08227 00932	2	128 COLUMBUS AVE
STUN, SHARON LEE	0224	149	35		312300	07961 00423	2	71 OTTAWA AVE
STUN, JOSEPH J	0267	199	58		373400	03676 00751	2	237 PASADENA AVE
SUAREZ DIAZ, JESUS A	0195	112	2.01		269600	04630 01884	2	421 RAVINE AVE
SUAREZ, EMILIO N JR	0206	125.02	30		285200	08858 00123	2	162 PROSPECT ST
SUAZO, WILSID ETALS	0059	25	21		080900	03311 02414	2	129 WALTER AVE
SUBBA, BIVOR	0144	73	44		200200	04111 01654	2	36 JEFFERSON AVE
SUESSMANN, JAMES & DEVITO, CHRISTOPHER	0218	146	39		305000	03170 00750	2	30 OTTAWA AVE
SUKHRAM, TONY B. & VANESA E.	0008	3.01	17		009400	07753 00521	2	29 CLEVELAND AVE
SULLIVAN, JOSEPH P. JR. & DOLORES	0007	3.01	5		008190		2	71 WOOD ST
SUMMERS, CHRIS J & ALLISON G	0104	43	35			08250 00621	2	105 BURTON AVE
SUMTER (ETAL), ROBERT	0154	77.01	20		214200	09113 00158	2	116 PASADENA AVE
SUNCROFT HIHH LLC DL	0241	168.01	1.04			03547 00908	4A	283 ROUTE 17
SUNTINO JR, RAYMOND & NICOLE	0167	83	69			05274 00081	2	291 BURTON AVE
SUPEKAR, PRABHAT & KARKARE, HEMA	0249	176	12		349000	08286 00344	2	141 BURR PL Q176
SUSANTO, IVANDER & LIEZL	0250	179	2		350500	04770 00419	2	128 BURR PL
SVZ REALTY LLC	0066	27	62.01		090000	03353 00205	4A	223 BOULEVARD
SWALSKY, STEPHEN L & CHELSEA J.E.	0088	37	4		121300	08699 00090	2	275 SPRINGFIELD AVE
SWIECZKOWSKI, ADAM & BARBARA	0148	74.02	18		206000	01679 01989	1	182 LINCOLN AVE
SYED, MOHAMMAD M & NAZRA	0077	32	14		106300	09494 00094	2	119 MADISON AVE
SYLVESTER (ETAL), BERNARD	0207	125.02	41.01		288100	08339 00478	15F	180 PROSPECT ST
SYLVESTER, SCOTT T & NOELIS S	0163	82	11		226700	04504 00686	2	249 OTTAWA AVE
SYOURAPIAN, ANAHID	0063	26	30		085600	05233 00062	2	142 FRANKLIN AVE
SYRQUIN, MICHAEL AL ETAL	0075	31	11		102300	04089 01285	2	129 CENTRAL AVE
SYSLO, LOUIS & BEVERLY J	0008	3.01	14		009100		2	45 CLEVELAND AVE
SYVARTH, JENNIFER LEIGH TRUSTEE	0164	82	47		228500	04973 01665	2	222 PATERSON AVE
SZABO, MARIA & ZSOLT	0016	6.02	21		021700	03010 02438	2	13 OAK GROVE AVE
SZANTO, ROGER J	0160	81	15		223300	01551 01280	2	241 LA SALLE AVE
SZARAMA, MARCY	0183	95	19.01			05075 00652	2	106 TERRACE AVE
SZUBA, MARY ANN & INGOGLIA, ROBERT	0043	17	23		057500	08420 00810	2	117 HARRISON AVE
TABAR, AUSTRALIA A ETAL	0239	163	51		334200	05343 00433	2	45 GARRISON AVE
TACURI, VICTOR & ZHAGUI, JANNETH L	0059	25	10		080500	04907 00860	2	151 WALTER AVE
TAFARO, ROCCO ETALS	0009	3.01	37		011400	05168 01095	2	70 COLUMBUS AVE
TAGLIABUE, RONALD F. & SUZANNE	0013	5	64		017700	08302 00206	2	42 PASSAIC AVE
TAGLIARENI, LAWRENCE JR. & JANICE	0265	198	36		370500		2	238 COOLIDGE AVE
TAHHAN, AMAL & BASEL & SAMAR ETAL	0262	196	54		367005	05097 01700	2	346 BALDWIN TERR
TAILOR, AMIT & SONIA	0112	47	29		154500	01935 01086	2	240 CENTRAL AVE
TAKAKJIAN, ADRINE & HERBERT	0152	76	40		211400		2	108 WILLIAMS AVE
TAKCHAMTSANG, PEMA & VARIVARN, KATAR	0016	6.01	38		020600	05432 01362	2	42 WOODSIDE AVE
TALASAN, MARIA DELIA TRSTES/ETAL	0222	149	1		310700	05157 01271	2	139 OTTAWA AVE
TAMANG, TENZIN & CHIME DOLKAR	0132	60	3		182600	00372 00939	2	327 HAMILTON AVE
TAMBURINO, ANTHONY ETAL	0025	9	47		033900	03301 02423	2	86 WOODSIDE AVE
TAMDIN, TSEWANG (ETAL)	0198	118	19		273500	01442 00758	2	404 LA SALLE AVE
TANAKA, MAMORU & MIKA	0005	1.04	24		006400	08499 00656	1	98 LINCOLN AVE
TANDA, RANDOLPH & CATHERINE	0038	15	15		050500	08126 00220	2	41 MADISON AVE
TANTILLO, PAUL & EMILY	0186	104	1		257500	09206 00476	2	174 TERRACE AVE
TARABOCCHIA, DOMENICK	0048	20	10		064400	04118 00968	2	139 SPRINGFIELD AVE
TARANTO, JAMES, FOLLMER, HERB & VALERIE	0029	11	12		038200	09050 00147	2	24 KIPP AVE
TATTOLI, VITO & GINNINE MARIE	0079	33	12		109100		2	242 HARRISON AVE
TAVAREZ, NANCY W & CASTRO, RICHARD	0229	154	34		320800	05324 00775	2	469 COLLINS AVE
TAVAREZ, VICTORINO A & ANA J	0019	6.03	21		024900	08190 00773	2	20 WOODSIDE AVE
TAVERAS, JOSE FRANCISCO & BRENDA	0002	1.02	8		001800	05045 00744	2	74 ROOSEVELT AVE
TAWDROS, MAGDY & KAMELIA	0189	107	8		261500	08116 00589	2	457 FRANKLIN AVE
TAYLOR, ELLIOTT & NATLEE	0242	169	28		338700	03476 01214	2	497 COLLINS AVE
TAYLOR, LEILANI F	0064	27	12		087700	04556 01380	2	147 FRANKLIN AVE
TAYLOR, RICHARD C.	0078	32	44		107900		2	184 LA SALLE AVE
TEDJASUKMANA, ANDREAS & MARY NG	0221	148	37		309100	02311 00640	2	68 OTTAWA AVE
TEEHAN, MICHAEL P & MARIAN	0107	45	1.01		146700	08209 00069	2	131 BURTON AVE
TEJADA, MANUEL & FERREIRAS, ANA	0062	26	17		084700	08548 00971	2	115 HAMILTON AVE
TEJADA, MANUEL & FERREIRAS, ANA	0093	39	9		127800	05494 00253	2	253 HENRY ST
TEJADA, ODALIS A	0089	37	39		122900	09407 00150	2	96 BOULEVARD
TELEPUN, JOHN A. & ROBYN D.	0173	87	10		241000	07756 00073	2	353 LINCOLN AVE
TELESCA, MARC & MARTA	0218	146	26		304500	01958 00486	2	5 LA SALLE AVE
TEMELKOSKI, JASNA & VLADIMIR	0209	126	21		290100	02511 01782	2	140 PROSPECT ST
TEN HOEVE, ALLEN JAMES BERNARD	0241	168.01	1.14	C000B		04304 00351	2	279B OLDFIELD AVE
TENZIN, SONAM & DOLMA, KARMA	0167	84	5			02689 01057	2	263 BELL AVE
TERRACE AVENUE ASSOC., LLC	0142	67	9		194900	08649 00404	4A	58 TERRACE AVE

TAXING DISTRICT NO. 25 HASBROUCK HEIGHTS

COUNTY NO. 02 BERGEN

NAME OF OWNER ADDITIONAL OWNERS	PAGE NO.	BLOCK NO.	LOT NO.	LOT QUALIF.	ACCOUNT NO.	DEED BOOK PAGE	CLASS	PROPERTY LOCATION
TERRAGNI, DOLORES JOANN	0005	1.04	14		05400	08375 00379	1	58 LINCOLN AVE
TERRANOVA, MELISSA ANN	0097	40	58		133300	05071 00424	2	244 DIVISION AVE
TERRANOVA, RALPH J JR, & PATRICIA E	0145	73	50		200800	08113 00195	2	60 JEFFERSON AVE
TERRANOVA, CHRISTOPHER & LAUREN	0137	64	7.02		189100	09137 00060	2	180 BURTON AVE
TERRERI, JOHN & PEREIRA, MARIA	0151	76	20		210400	08474 00195	2	133 LAWRENCE AVE
TETTEY, REYNOLDS A	0104	44	4		143200	04049 01520	2	259 FRANKLIN AVE
THACKER, EDDIE & RUTH	0031	12	16				2	11 KIPP AVE
THAKALI, ASH B & TAMANG, BENITA	0212	134.01	14		295500	05298 00064	2	246 LONGVIEW AVE
THAKKAR, TARUN & NAYANA	0022	8	11		029100	08658 00165	2	51 DIVISION AVE
THAPA, KRISHNA B & SHRESTHA, RUDRA	0250	179	5		350800	04711 00345	2	116 BURR PL
THE ANDREW M RASTOCKY LIVING TRUST	0129	57	34		178300	05244 01381	2	322 DIVISION AVE
THE DEVEREUX FOUNDATION	0239	163	63		334700	08021 00037	15F	21 GARRISON AVE
THE LAWRENCE AVENUE REALTY TRUST	0170	85	30		237300	04666 01211	2	215 LAWRENCE AVE
THE MASONIC CHARITY FNDATION OF NJ	0061	26	3		083500	08065 00210	2	163 HAMILTON AVE
THE PIERMONT REALTY TRUST (ETAL)	0058	24	53		079000	01571 00565	2	134 WALTER AVE
THE RIDGETOP HOUSE TRUST	0209	127.01	1.03		290600	05184 01084	2	146 HILLSIDE AVE
THEN, MARIA D & GOMEZ, JERLIN	0121	51	26		166600	02718 00020	2	309 HARRISON AVE
THIBAUT, CHRISTOPHER & CHRISTINE	0253	184	2		354300	08542 00309	2	144 FIELD AVE
THOMAS, JASON & CHARMAINE	0150	75	53		208800	00460 02149	2	135 BELL AVE
THOMAS, KARLENE	0133	60	12		183500	01166 01686	2	312 FRANKLIN AVE
THOMAS, MARLENE M	0083	34	48		113800	08356 00447	2	224 CLEVELAND AVE
THOMAS, MARREA N & DESMOND A	0245	172	17		343600	04156 00955	2	521 BURTON AVE
THOMAS, MIGUEL A & MICHELE N	0212	134.01	20		296100	08303 00735	2	245 COOLIDGE AVE
THOMASEY, MICHAEL J & PROVOST, C.A.	0002	1.02	4		001600	00012 00275	2	82 ROOSEVELT AVE
THOMPSON, MELVIN & ELVINE	0244	171.01	33		341600	08061 00958	2	317 MYERS AVE
THOOL, TEJPAL P & SEEMA	0157	77.05	41		218400	09406 00124	2	567 BOULEVARD
THOOL, TEJPAL & SEEMA	0110	46	9		151000	08952 00137	2	239 KIPP AVE
THREE BLDGRS LLC	0184	97	1		254600	09259 00476	1	512 SPRINGFIELD AKA VETER
THREE BUILDINGS LLC	0181	94.01	19.02			08926 00335	4B	69 (REAR) ROUTE 17S
THREE BUILDINGS LLC	0182	94.01	19.11			08926 00327	4A	65-69 ROUTE 17S
THREE BUILDINGS LLC	0185	99	1			08926 00327	4A	75 ROUTE 17 SO
THUMMAR, KEYUR & KRISHNABEN	0183	96	1.01	C0102	02994	04672 00001	2	451 SPRINGFIELD AVE 102
TIBONI, RICHARD & JODY	0191	107	72		264000	07654 00497	2	470 JEFFERSON AVE
TODD JR, THOMAS & LINDA & KEVIN	0227	152	3		317300	05287 01776	2	267 WILLIAMS AVE
TODD, KEVIN M & DENA	0025	9	46		033800	07975 00243	2	90 WOODSIDE AVE
TODD, THOMAS & LINDA & KEVIN	0171	85	65		238900	05287 01765	2	260 WILLIAMS AVE
TOLEDO, FELIPE (ETAL)	0246	172	36		344300	01670 01823	2	280 PASADENA AVE
TOLEDO, WILFREDO & ILEANA M	0097	41	11		133900	08192 00808	2	251 DIVISION AVE
TOMASZCZUK, DANIEL & KATARZYNA	0202	123	20		281500	03058 00599	15F	120 PROSPECT ST
TOMASZEWSKI, JOHN & DEBRA A.	0223	149	17		311500		2	107 OTTAWA AVE
TOMASZEWSKI, JOHN & ROSALIE	0095	40	18		031300		2	235 RAYMOND ST
TOMAT, PHILLIP H. & IRENE	0139	65	15		192000		2	320 LA SALLE AVE
TOMLIN, CHAD & MARIETTA	0129	57	12		177400	03268 01399	2	321 RAYMOND ST
TONEY, TANYEA	0247	174	1		345600	03734 01021	2	520 BURTON AVE
TOPGYAL, TASHI & YANGKI, TENZIN	0168	84	14		233300	05167 00760	2	245 BELL AVE
TORELLI, LETICIA & NUDELMAN, JORGE	0075	31	22		103400	05082 01634	2	114 MADISON AVE
TORGENSEN, ROXANNE M ETALS	0242	169	22		338400	02329 01451	2	509 COLLINS AVE
TORTORE, ANTHONY & CHRISTINE	0088	36	62		120500	05061 01598	2	246 SPRINGFIELD AVE
TORRECILLA, MARTA ROSA	0235	160	39		329800	09177 00249	2	481 PROSPECT ST
TORRES, BRAULIO & BUENO, YANELIZ	0001	1.01	6.02		000300	04966 01472	2	70 HARRISON AVE
TORRES, LUIS	0162	81	52		225200	04304 01234	2	232 OTTAWA AVE
TORRES, MARK A & VILLAFLO M.	0061	26	8		084000	00283 01903	2	143 HAMILTON AVE
TORRES, NYDIA	0078	32	19		106800	04833 00214	2	132 LA SALLE AKA 232 OAK
TORRES, SANTOS JR., & YAMILET	0052	22	31		071200	08135 00765	2	111 HENRY ST
TORRES, YORDANYS & MEREDITH	0206	125.02	38		287700	02470 01342	2	158 PROSPECT ST
TOSADO, DAMON A & THERESA	0127	56	10		175700	04829 01375	2	325 HENRY ST
TOSCANO, MICHAEL G & ROBIN	0219	146	57		305800	08412 00793	2	66 OTTAWA AVE
TOSEEF, ANJUM & NEELAM	0221	148	17		308200	00565 01004	2	95 LA SALLE AVE
TOSSOUNIAN GARBIS A & ELIZA A	0266	199	39		372600		2	540 BOULEVARD
TOTARO, ANGELO & TERRY	0115	49	3.02		159000		2	257 MADISON AVE
TOTONJIE, YOUSIF & MAISOUN	0013	5	34		016700	08721 00205	2	19 SPRINGFIELD AVE
TOUSON, JONATHAN & SANCHEZ, CARLOS	0057	24	39		078300	04975 00402	2	104 WALTER AVE
TRACY, JOSEPH & NATALIE	0026	10	20.02			04186 01446	2	35 HAMILTON AVE
TRACY, MARY JO & JACKSON, SYLVIA	0049	20	46		065900	03217 00064	2	132 PASSAIC AVE
TRAN (ETAL), QUOC L	0039	15	64		053000	00134 01008	2	116 LA SALLE AVE
TRAN, HAI T. & THU L.	0191	107	58.02			00000 00000	2	444 JEFFERSON AVE
TRAN, LIEN	0029	11	16.02		038600	03925 00397	2	6 KIPP AVE
TRANSCONTINENTAL GAS PIPELINE CORP	0001	GAS	VAR				4A	VARIOUS

TAXING DISTRICT NO. 25 HASBROUCK HEIGHTS

COUNTY NO. 02 BERGEN

NAME OF OWNER ADDITIONAL OWNERS	PAGE NO.	BLOCK NO.	LOT NO.	LOT QUALIF.	ACCOUNT NO.	DEED BOOK	DEED PAGE	CLASS	PROPERTY LOCATION
TRAUSE, CHRISTOPHER	0124	53	22		171500	09119	00450	2	301 COLUMBUS AVE
TRAVERSO, JENNIFER & JEFFREY	0109	46	6		150700	08830	00546	2	251 KIPP AVE
TRENT, HELEYN & FRANK V	0240	164	16		335700	08783	00352	2	62 GARRISON AVE
TRIANA, ERIC	0222	148	68		310500	02496	01167	2	132 OTTAWA AVE
TRIANA, YESMID	0180	94.01	7		251000	03354	02381	2	424 SPRINGFIELD AVE
TRIANA, GUSTAVO & GLADYS	0040	16	7		053700			2	146 HARRISON AVE
TRIPALDI, ROY S & PHILLIS	0133	60	6		182900			2	315 HAMILTON AVE
TRIVISONNO, ANTHONY & JANICE	0022	8	19		029500			2	35 DIVISION AVE
TROLLER, DIANA K TRSTE	0199	120.01	40		277100	02174	01008	2	438 OTTAWA AVE
TROTTER, RICHARD & SUSAN	0046	18	52		061400			2	144 COLUMBUS AVE
TRUDNOS, GRAZYNA & CEZARY KOMARZEWS	0180	93	6		249900	08090	00466	2	317 WILLIAMS AVE
TRUEBA, FELIPE & DEBBIE	0134	61	8		184600	00520	01989	2	307 FRANKLIN AVE
TSCHERNE, RONALD J. & JOAN S.	0050	21	47		068700			2	128 HENRY ST
TSERING, LOBSANG & TSETEN	0027	10	41		035900	08707	00681	2	64 FRANKLIN AVE
TSIGARAS, COSTAS & JENNIFER	0123	52	36			01472	02099	2	314 COLUMBUS AVE
TSIOLAS, ROSANNE	0002	1.02	6		001700			2	78 ROOSEVELT AVE
TSOI, ANDY W. & YIN MEI WONG	0067	28	24			08588	00819	2	123 JEFFERSON AVE
TSOTSONG, TENZIN	0167	83	61		232300	00479	02171	2	255 PATERSON AVE
TUCCI, BRADLEY D. & MARIA T.	0060	25	53		082500	09532	00437	2	138 HAMILTON AVE
TULLO, WILLIAM	0158	79.01	9		219200	02913	01121	2	312 LINCOLN AVE
TULLO, WILLIAM O	0268	201	10		376000	02913	00809	2	109 BALDWIN AVE
TULLO, ANTHONY ALEXANDER & ROBIN NICOL	0055	23	48		075200	02240	00585	2	124 DIVISION AVE
TULLO, LOUIS & KEMERY, TARA	0226	151.01	67.02		316100	03552	00457	2	168 BELL AVE
TURI, STEPHEN	0190	107	27		262300	04725	00520	2	421 FRANKLIN AVE
TURKMANI, AMIR (ETAL)	0107	45	16		147500	01723	00690	2	237 JEFFERSON AVE
TUTELO, FRANCIS A JR & PAULINE F	0134	61	6		184500	08127	00918	2	313 FRANKLIN AVE
TUZZO, SCOTT E. & CAMILLA G.	0225	151.01	47		315200	07750	00895	2	122 BELL AVE
TUZZO, VINCENT J.	0222	148	62		310200	07920	00024	2	120 OTTAWA AVE
UKA, BUJAR & PEPAJ, LENA	0238	163	26		333300	05058	00646	2	54 HASBROUCK AVE
UKANI, BHARAT & BHAVNA B	0204	124.02	26		283300	08145	00009	2	102 HILLSIDE AVE
UNBERGER INC. % STEVENS & WILLIAMSON	0253	184	24		355100			4A	163-173 STATE HWY 17 SO
UNKNOWN	0019	6.03	26.02					1	11 PASSAIC AVE
URBAN, ANTHONY A. & KERI A.	0046	19	7		062100	08658	00770	2	147 COLUMBUS AVE
URGILES, JOHN	0217	145	56		303100	01638	02214	2	58 LA SALLE AVE
URGO, DENNIS & CECILIA DE LEON	0204	124.02	30		283700	09657	00116	2	136 HILLSIDE AVE
URIARTE, ERIN	0128	56	25		176200	05436	01739	2	30 BURTON A/K/A RAYMOND
USMANI, SARWAR & RUKHSANA	0232	158	1		325600	00623	01636	2	267 LONGWORTH AVE
USTUNER, NURI EREN & ECE ARDA-	0002	1.02	16.01			05313	01660	2	50 ROOSEVELT AVE
UTSLER, ME'CHELE	0032	12	22		041900	03190	02170	2	10 WASHINGTON PL
VACCARELLA, GLORIA A	0028	11	5		037700	09057	00117	2	54 KIPP AVE
VACCARELLA, GERARD JR. & GLORIA	0143	73	1.02					2	119 OAK GROVE AVE
VADAKKEN (ETAL), ITTOOP S	0130	58	5.02			00389	01126	2	331 DIVISION AVE
VALDES, ARDELIO (ETAL)	0248	175	13		347200	01882	01030	2	137 BERKSHIRE RD
VALENCIA, JEAN P & KAREN M	0123	52	20		169200	02014	02338	2	319 CLEVELAND AVE
VALENTE, DEANNA	0173	87	5		240800	03086	01394	2	361 LINCOLN AVE
VALENTE, IGNAZIO & SABINA	0120	51	8		165700			15F	345 HARRISON AVE
VALENTI, MICHAEL A & LESLIE KORKGY-	0190	107	41		262900	02346	00923	2	412 JEFFERSON AVE
VALERIO, T & J	0253	183	13		354100			4A	156 ROUTE 17
VALLE, CARLOS A & JOANN	0120	50	66		165200	01692	00958	2	27 TERRACE AVE
VALLENCOURT, SINDY	0141	66.01	12.04	C0009		02817	00112	2	10 TERRACE AVE UNIT 9
VALLONE, DENNIS & MICHELLE	0043	17	21		057400	01062	00638	2	121 HARRISON AVE
VAN DONGEN, JAMES & DONNA TRSTES	0186	104	5		257900	02557	01739	2	186 TERRACE AVE
VAN DONGEN, KAREN ANN	0139	65	5.02		191500	01664	01726	2	234 BURTON AVE
VAN GULICK, DAVID & ARIELLE	0079	33	14.02		109200	07634	01886	2	230 HARRISON AVE
VAN JURA, WILLIAM JOHN TRSTE	0147	74.01	54		203800	05457	01054	2	121 LINCOLN AVE
VAN ORDEN, JOSEPHINE	0223	149	19		311600	00032	01214	2	103 OTTAWA AVE
VAN SADERS, THOMAS & LYNN	0223	149	5		310900	09632	00134	2	131 OTTAWA AVE
VANDAM, CARMEN MARTINEZ	0048	20	13		064500	02480	01930	2	131 SPRINGFIELD AVE
VANDERSTOEL, HENDRIK & YOMEGANE, H	0175	88	8		243900	05430	00246	2	315 LA SALLE AVE
VANDYCK, VIVIAN	0235	160	21.02	C000B	328900	05082	00962	2	510B TERRACE AVE
VANT HOOGT, CORRY & BARBARA	0235	160	31		329400			2	W/S PROSPECT ST
VARDI, BENJAMIN & GARDNER, AMANDA	0067	28	29.02		092000	02729	02476	2	136 OAK GROVE AVE
VARGA, BUDA & LAURIE	0024	9	9		319100	08326	00074	2	55 WALTER AVE
VARGAS, CANDICE P	0092	38	37		125900	03111	00308	4A	200 HENRY STREET
VARGAS, JESUS & FITIE M.S.	0174	87	52		242800	00946	00139	2	336 ROOSEVELT AVE
VAZQUEZ, CARLOS A (ETAL)	0192	108.01	47		266100	01729	00130	2	248 TERRACE AVE
VECCHIARELLI, NICOLA & DANIEL	0225	151.01	36		314700	02549	01323	2	102 BELL AVE
VECCHIO, DANIEL P. & ARLEEN N.	0133	60	7		183000			2	313 HAMILTON AVE

TAXING DISTRICT NO. 25 HASBROUCK HEIGHTS

COUNTY NO. 02 BERGEN

NAME OF OWNER ADDITIONAL OWNERS	PAGE NO.	BLOCK NO.	LOT NO.	LOT QUALIF.	ACCOUNT NO.	DEED BOOK PAGE	CLASS	PROPERTY LOCATION
VECCHIONE, NICOLE	0160	80	46		222100	04574 01801	2	238 ROOSEVELT AVE
VELASQUEZ, PEDRO E & SACHUN, MARIA L	0231	156	24		323500	02026 02066	2	469 TERRACE AVE
VELAZQUEZ, JOLEEN M	0025	9	29.02		032800	04896 01659	2	50 HAMILTON AVE
VELIKY, GEORGE W & ALISON S	0030	11	33		040000	09203 00401	2	137 OAK GROVE AVE
VELLA, JOSEPH & ARLENE F.	0263	197	40		368400		2	270 COOLIDGE AVE
VEMURI (ETC), NAGA VENKATA VIJAY	0132	59	26		182000	00260 01715	2	320 HAMILTON AVE
VENKATESH, LILYAN RAJAN & SUNDAR	0248	175	16.03		347500	04261 01000	2	147 BERKSHIRE RD
VERA, JORGE E & YOJANNA M	0216	144	7		301600	02026 01890	2	13 AUSTIN PL
VERA, WILLIAM & HAYDEE	0178	91	19		248200	08540 00305	2	314 LAWRENCE AVE
VERDI, LOUIS J. & NANCY E.	0021	7	32		027300	07745 00344	2	54 DIVISION AVE
VERDONCK, EDYHTE & BARBARA	0030	11	28.02			02114 00334	2	51 JEFFERSON AVE
VERDONCK, JOHN & MARIA LOUISE	0249	176	19		349600	07627 00732	2	150 BERKSHIRE RD
VERDUGA-KUFFO, IVAN A	0148	74.02	17		206000	04429 01513	1	178 LINCOLN AVE
VERI JOSEPH & LYDIA	0220	147	21		306700		2	23 OTTAWA AVE
VERILE, CARL & JOAN	0219	147	16		306500		2	37 OTTAWA AVE
VERNACCHIO, ANTONIO & ROSA SILVIA	0261	196	5		365600	04768 00773	2	270 BALDWIN AVE
VERPEUT, WAYNE & IRIS L.	0148	74.02	10		205300		1	150 LINCOLN AVE
VERRASTRO, THOMAS J & M A	0251	179	11		351400		2	117 OLDFIELD AVE
VESSA, STEPHEN M & BRIDGET	0079	33	8		108900	09075 00325	2	248 HARRISON
VFW MEMORIAL POST 4591	0185	98	1.01		255000		15F	513 VETERANS PLACE
VIC'S HOT WIENERS LLC	0267	200.02	32		374800	05062 01031	4A	RT 46
VICCONTE, CAROL	0118	50	28		163200		2	312 HARRISON AVE
VICTORI, CHRISTINE	0216	145	32		302000	08357 00672	2	6 LA SALLE AVE
VIDAL, RICHARD	0109	45	52		149900	03984 00938	2	260 KIPP AVE
VIDERMAN (ETAL), DIMITRI	0201	121	32		279800	01288 00193	2	428 OTTAWA AVE
VIERA, JORGE A & CINDY A	0242	169	34		339000	02940 01655	2	221 MYERS AVE
VIGNA, JEFFREY & KIM	0169	84	64		235400	02333 02123	2	258 LAWRENCE AVE
VIGNOLA, DANIEL A & ANTONIA M	0230	155	28		322100	08083 00666	2	250 LONGWORTH AVE
VIJ, MANISH K & GEETU M	0187	104	7		258200	00892 01436	2	198 TERRACE AVE
VILARDI, ROSOLINO & BONNIE	0014	6.01	5.01				2	66 RAYMOND ST
VILARDO, ANTOINETTE C.	0260	191.01	10		364700		2	208 OLDFIELD AVE
VILLACAMPA, DONNA F	0007	3.01	8		008500	08278 00311	2	79 CLEVELAND AVE
VILLACORTE, FLORENTINA R	0208	126	7		289600	08129 00471	2	139 HASBROUCK AVE
VILLALOBOS, OSCAR	0144	73	40		199800	02712 01668	2	20 JEFFERSON AVE
VILLAMAR, DANIEL & LESSY	0125	54	15		173100	05157 01103	2	309 SPRINGFIELD AVE
VILLOTA, JOSE W & ZONIA G	0135	63	1		186900	03305 01297	2	333 KIPP AVE
VINAS, ANDREW & BOUCHRA	0047	19	58		063900	00284 0931-	2	87 BLVD AKA 150 SPRINGFIE
VINCENT COSTA & JOSEPH COSTA	0073	30	34		100800	01256 01948	2	162 CENTRAL AVE
VINES, ENNIS C	0064	27	20		088100	03934 00202	2	131 FRANKLIN AVE
VIOLA, CHARLES & VICTORIA	0188	104	19		259700	02546 00308	2	202 TERRACE AVE
VIRGIL, JOSE R & REYES, NORMA C	0005	1.04	16		005600	05115 01383	1	66 LINCOLN AVE
VIRTUCIO, CRISALD	0221	148	15		308100	00177 01831	2	99 LA SALLE AVE
VISCO, JOSEPH F. & FRANCES A.	0028	11	8		037900		2	42 KIPP AVE
VISENTINI, MAURO & PASQUA	0038	15	9		050200		2	53 MADISON AVE
VITALE (ETAL), RICHARD	0016	6.02	19		021500	00203 00640	2	21 OAK GROVE AVE
VITELLI, DANIELA & ALFRED	0146	74.01	36		203100	00329 01026	2	165 LINCOLN AVE
VIVANCO-SOSA, V & VIVANCO-OTERO, V	0183	95	29		254100	04809 01315	2	424 PASSAIC AVE
VIVIANO, RALPH H & DOLORES A	0253	184	5		354600		2	156 FIELD AVE
VOLARIC, PETER & ANTONIA	0045	18	31		060500		2	104 COLUMBUS AVE
VOLPE, MICHAEL	0143	73	21		198800	02028 00099	2	35 FRANKLIN AVE
VOLPE, RICHARD & MAUREEN	0177	90	22		247100	00106 01105	2	389 TERRACE AVE
VON SEIDELMANN, GLENN	0002	1.01	77		001200	08550 00689	2	69 ROOSEVELT AVE
VULLO, LORI JEAN	0237	161	38		331750	04787 00907	2	481 HASBROUCK AVE
VUONCINO, MICHAEL R & COURTNEY	0161	81	29		224000	01782 00638	2	215 LA SALLE AVE
VUSHAJ, ALFRED & SHEHI, EDRA	0149	75	1		206410	05071 00140	2	164 LAWRENCE AVE
VUSHAJ, VERA	0157	77.05	36		217900	04672 00149	2	32 MAC ARTHUR AVE
VYAS, SAMIR N & NEHA S	0167	83	59		232200	09622 00395	2	251 PATERSON AVE
VYZAS, ROMALDAS	0004	1.02	88		004100		2	89 LINCOLN AVE
WAGNER, MICHAEL C & MARY F	0114	48	29		158100	08285 00319	2	242 MADISON AVE
WAI, ANDY & ALICE & ALVIN & ALLAN	0260	191.01	6		364300	02576 02340	2	207 FIELD AVE
WALIA, KULBHUSHAN KUMAR	0177	90	11		246500	00305 00023	2	300 BURTON AVE
WALICKI, JAN	0138	64	21		190400	04030 00582	2	317 TERRACE AVE
WALLACE, WILLIAM & KATHLEEN	0146	74.01	27		202700		2	156 ROOSEVELT AVE
WALSH JR, WILLIAM	0070	29	25		096500	08634 00325	2	126 WASHINGTON PL
WALSH, DAVID & KATHLEEN	0051	22	4		069900		2	165 HENRY ST
WALSH, TRICIA & JON M	0034	13	67		046000	03923 00942	2	66 CENTRAL AVE
WALSH, WILLIAM P. & MARYCLAIRE	0115	49	8		159300	07904 00141	2	241 MADISON AVE
WALSH, WILLIAM TRSTE	0071	29	26		096600	04341 00001	2	130 WASHINGTON PL

TAXING DISTRICT NO. 25 HASBROUCK HEIGHTS

COUNTY NO. 02 BERGEN

NAME OF OWNER ADDITIONAL OWNERS	PAGE NO.	BLOCK NO.	LOT NO.	LOT QUALIF.	ACCOUNT NO.	DEED BOOK	DEED PAGE	CLASS	PROPERTY LOCATION
WALTERS, RYAN & LAUREN	0009	3.01	35		011200	03579	00684	2	60 COLUMBUS AVE
WALTERS, KELLY & ROZSA, TODD	0065	27	29		088500	00340	01783	2	109 FRANKLIN AVE
WANCO JR, PAUL & ANDERSON, MELISSA	0191	107	68		263800	05223	01242	2	462 JEFFERSON AVE
WANG, CHUNPAI & SUN, JING	0235	160	21.01	C000A	328900	04994	00673	2	502A TERRACE AVE
WANG, FONG CHAIN & TIFFANY KUO	0225	151.01	31		314500	05489	00724	2	107 PATERSON AVE
WANG, LING	0073	30	26		100100	02864	01929	2	130 CENTRAL AVE
WARFIELD, JOSEPH P. & TRIPTA S.	0052	22	22		070700			2	129 HENRY ST
WARNER, ALFRED P	0023	8	27		030000	08171	00964	2	42 WALTER AVE
WARREN, SCOTT & JENNIFER	0058	24	55		079100	00422	00063	2	140 WALTER AVE
WASSBERG, JOHN E. & GLADYS	0202	123	1.02		281000			2	429 OTTAWA AVE
WATERS, LUCIA	0098	41	31		134800	05382	00979	2	211 DIVISION AVE
WATREL, JUSTIN	0244	171.01	6		341100	02808	01872	2	506 COLLINS AVE
WDM GROUP LLC	0152	76	37.01		211300	03207	01461	2	102 WILLIAMS AVE
WEBER, RICHARD F. JR. & KATHLEEN M.	0015	6.01	34		020300	08207	00076	2	47 HENRY ST
WEILER, DOUGLAS	0231	156	18		323200	02271	00799	2	472 BURTON AVE
WEINGARTNER ROBERT & MARILYN J.	0168	84	12		233200			2	249 BELL AVE
WEISS, HELAYNE & SHINALL, KYLE	0245	172	9		343000	08275	00470	2	315 CHARLTON AVE
WEISS, LEEMOR	0118	50	24		163000	08422	00239	2	320 HARRISON AVE
WEISS, RICHARD D. & DIANE D.	0015	6.01	27		019600			2	33 OAK GROVE AVE
WEISSER, MARK & YRIS MENUAL	0240	164	18		335800	08320	00726	2	456 MADISON AVE
WELLS, DAVID & KIMBERLY	0048	20	25		065100	00952	00894	2	96 WOOD ST
WENDE, HEATHER	0019	6.03	22.01		025000	02220	00041	2	22 WOODSIDE AVE
WENDOLWOSKI, GERARD & JOANNE	0234	159	12		327800			2	482 BURTON AVE
WERNER JR, BRUCE	0046	19	11		062300	04996	01364	2	137 COLUMBUS AVE
WERNER(ETAL), ELAINE BORCHI	0082	34	35		.00200	08599	00215	2	46 BOULEVARD
WERNER, JEFFREY WILLIAM	0046	19	19		062600	04488	01331	2	117 COLUMBUS AVE
WERNER, BRUCE & JEAN (DEVISEES)	0046	19	13		062400	08028	00687	1	133 COLUMBUS AVE
WESTER, CHRISTOPHER & JASON & LINDA LE	0027	10	33		035500	02451	01873	2	48 FRANKLIN AVE
WEXLER, EVAN D., ETALS.	0220	148	5		307600	07915	00462	2	119 LA SALLE AVE
WHEELER, KENNETH MARK & KAREN A.	0021	7	36		027500	07989	00064	2	62 DIVISION AVE
WHELEN, CHRISTINE & COURSEN, DOUGLAS	0143	73	19		198700	04487	01436	2	39 FRANKLIN AVE
WHELPLEY, MICHAEL & ODDO, JENNIFER	0192	108.01	44		265900	03350	00810	2	238 TERRACE AVE
WHITE (TRSTES/ETC), THOMAS J	0250	179	4		350700	09501	00459	2	120 BURR PL
WHITE CASTLE INC.	0141	66.01	17					4A	37 ROUTE 17
WHITE, BARBARA & BEVERLY	0088	36	60		120400	01618	00726	2	242 SPRINGFIELD AVE
WHITE, JR, THOMAS & SUZANNE	0051	21	52			08371	00934	2	136 HENRY ST
WHITE, KRISTEN & LIBRETTI, STEVEN	0140	66.01	12.04	C0005		02917	01098	2	10 TERRACE AVE UNIT 5
WHITMORE, JONATHAN ETAL	0013	5	24		016300	04512	01884	2	39 SPRINGFIELD AVE
WHITNEY, LAUREN	0120	51	24		166500	05302	01969	2	311 HARRISON AVE
WHITNEY, MICHAEL W & LAUREN N	0244	171.01	39		341900	03628	01699	2	498 COLLINS AVE
WHYTE, MICHELLE & BURKE, JASON	0024	9	14		032100	03141	01917	2	47 WALTER AVE
WIJEYEWICKREMA, NIRODHA	0183	96	1.01	C0105	02994	02479	01560	2	451 SPRINGFIELD AVE 105
WILGA JR, JOHN J.	0192	108.01	26		264900	07756	00847	2	427 JEFFERSON AVE
WILHELM, MATTHEW F. & LINDA A.	0029	11	15		038400			2	14 KIPP AVE
WILK (ETALS), MARY BETH	0050	21	30		067800	09154	00400	2	109 PASSAIC AVE
WILKE, LAWRENCE KARL & CAROL ANNE	0144	73	29		199400			2	11 FRANKLIN AVE
WILKINS, JAMAR KENT & AURA ELENA	0069	29	5.02		094600	05047	00520	2	151 KIPP AVE
WILLARD, BRIAN F. & ROSEMARY C	0092	38	57		126800			2	244 HENRY ST
WILLEMS, BARTHOLO R & CAROL FRESCHI-	0197	115	15		272300	02678	02261	2	24 ALGER AVE
WILLIAMS, NANCY J	0159	80	32		221500	05490	01255	2	210 ROOSEVELT AVE
WILLIAMS, PENNEY APRIL	0200	120.01	46		277400	08547	00752	2	448 OTTAWA AVE
WILLIAMSON, MATTHEW & KATHLEEN	0150	75	50		208700	08717	00738	2	129 BELL AVE
WILSON, DOROTHY	0265	199	6		371000			2	551 COLLINS AVE
WILSON, FRANCIS & MARY BETH	0041	16	33.03		055200	08016	00530	2	117 ROOSEVELT AVE
WIN, TUN TUN (ETAL)	0042	17	3		056400	01447	01682	2	41 BOULEVARD
WINDING CREEK ASSOCIATES LLC	0092	38	53		126600	03257	01179	2	234 HENRY ST
WINKLER, JAMES E & JUNE F	0164	82	37.01		228000			2	202 PATERSON AVE
WINKLER, JAMES E. & JUNE FLORY	0190	107	51		263300			2	428 JEFFERSON AVE
WIPPER, CHARLES J. & PAULA	0114	48	27		157900	07873	00603	2	234 MADISON AVE
WIPPER, DONNA	0236	161	31	COOOA		05220	00780	2	493 HASBROUCK AVE
WITTE, ROBERT L. & ANNE MARIE	0129	57	8		177300	07761	00578	2	325 RAYMOND ST
WIXON, DANIEL & TAMMY	0060	25	41		081800	05362	01520	2	110 HAMILTON AVE
WNR LLC	0172	86	18		240000	03411	01074	4A	450 BOULEVARD
WOJCIECHOWSKI, JOHN J.	0055	23	53		075500	07802	00133	2	134 DIVISION AVE
WOJTKIELEWICZ, MONICA ETAL	0268	201	2		375200	02953	02491	2	141 BALDWIN AVE
WOLF, GEORGE W. & DESIREE J.	0175	87	63		243200			2	350 ROOSEVELT AVE
WONG, KAM S & CHAN, BOE	0136	63	3		187100	02784	02081	2	263 TERRACE AVE
WONG, MICHAEL & SHENG, JENNIFER	0037	15	5		050000	05326	00855	2	61 MADISON AVE

TAXING DISTRICT NO. 25 HASBROUCK HEIGHTS

COUNTY NO. 02 BERGEN

NAME OF OWNER ADDITIONAL OWNERS	PAGE NO.	BLOCK NO.	LOT NO.	LOT QUALIF.	ACCOUNT NO.	DEED BOOK PAGE	CLASS	PROPERTY LOCATION
WONGWIBOONSIN, WIBOON & SWASD	0175	88	16		244300	07988 00467	2	300 OTTAWA AVE
WOODBIDGE, ROGER J. & MICHELLE I.	0183	95	15		253600		2	100 TERRACE AKA SPRINGFIELD
WOODSIDE ESTATES, INC A NJ CORP	0017	6.03	2.02		022820		1	W15 WOODLAND AVE
WORKMAN, LISA	0107	45	1.02		146800	04186 01561	2	133 BURTON AVE
WORSTER, JEFFREY A. & JUDITH H.	0091	37	84		124610		2	111 SUMMIT AVE
WOWKUN, MICHAEL G	0071	29	30		097000	02079 00434	2	146 WASHINGTON PL
WOWKUN, MICHAEL & IRENE	0088	36	68		120700		2	260 SPRINGFIELD AVE
WREDE, MICHAEL & MAUREEN	0178	91	8		247600	01435 02136	2	309 BELL AVE
WRENN, ASHLEY & SPINELLA, ELENA	0113	48	11		156300	02609 01979	2	229 CENTRAL AVE
WRIGHT, JOSEPH & CHERYL	0013	5	39		016900	00413 01236	2	9 SPRINGFIELD AVE
WRIGHT, ROBERT J. & DEBORAH A.	0222	148	47		309500		2	88 OTTAWA AVE
WROCKLAGE, BRIAN & LAUREN	0103	43	23		141800	02890 00303	2	218 FRANKLIN AVE
WSZELAKI, DARIUSZ	0122	51	56		167900		2	354 CLEVELAND AVE
XHERAJ, SELIM & SONILA	0107	45	18		147550	08611 00383	2	233 JEFFERSON AVE
XU, TIEMIN & GOU, XUE	0197	118	15		273200	04650 00761	2	338 TERRACE AKA 411 MADIS
YAKUB, STEPHEN & MICHAEL, AFIA P	0235	160	21.02	C000A	328900	05131 00537	2	510A TERRACE AVE
YANG, KIM & MIA	0191	108.01	1		264100	04852 01544	2	241 OLDFIELD AVE
YANKOVIC, MELISSA	0264	198	11		369000	02340 01108	2	229 BALDWIN AVE
YAOQOUB, ANJUM	0174	87	41		242100	00097 01283	2	310 ROOSEVELT AVE
YAU, GENE & ELIZABETH	0061	26	9		084100	08710 00288	2	139 HAMILTON AVE
YENS, YARITZA & CANDIDO	0177	90	13		246600	03235 01333	2	292 BURTON AVE
YERRAMALLA, MEHER S & GUPTA, GARGI	0011	4.01	81		014800	05075 00491	2	68 SPRINGFIELD AVE
YESWITA, JOHN	0018	6.03	10		023700	02910 01155	2	57 WOODSIDE AVE
YILDIRUM, CELAL & BANU	0251	180	21		352400	03981 01157	2	123 FIELD AVE
YONJAN, AMRIT B & LIMBU, NIRA	0252	181	11		353200	04081 00270	2	128 FIELD AVE
YORKIN, CAROLE A	0236	161	13		330700	01195 01833	2	480 PROSPECT ST
YOUNG, MELISSA E	0074	31	8		102000	04776 01506	2	141 CENTRAL AVE
YSRAEL, JOHN A TRSTE	0088	37	8		121500	04895 00831	2	269 SPRINGFIELD AVE
YU, BYRON & LIU, LUCY	0136	63	5		187300	05230 01319	2	315 KIPP AVE
YUN, SANG OK & OK JAE	0212	134.01	17		295800		2	257 COOLIDGE AVE
YUYAMA, YOSHIKI	0259	190	3		363300	00754 00893	2	524 HAMILTON AVE
YZELLARI, ARMAND & DORINA	0013	5	45		017100	04390 01002	2	2 PASSAIC AVE
ZACHOK, ALEX & ELEANOR	0171	85	47		238000		2	220 WILLIAMS AVE
ZAHN, JOSEPH & MICHELE	0048	20	19		064800		2	119 SPRINGFIELD AVE
ZAITOUN, JAMIL & FLORENCE	0201	122	3		280100	09644 00361	2	99 PROSPECT ST
ZAKHARY, NASHAT	0229	155	1.02		321000		2	263 STANLEY AVE
ZALAMEA, HERNAN & LISA	0247	175	1.01			09635 00169	2	140 TERRACE AVE
ZALEWSKI, THOMAS K	0082	34	27		112800	03289 01387	2	211 HARRISON AVE
ZALEWSKI, T. & C. & KENNEDY B.	0053	22	51		072100	07646 00529	2	130 RAYMOND ST
ZAMARRA, SHEYLA D & ANDREA	0099	41	55		136000	04451 01107	2	238 WALTER AVE
ZAMBRANO, KENNY R ETAL	0180	93	15		250300	03414 02059	2	446 BURTON AVE
ZAMSKI, RONALD J. & JEAN BARBARA	0001	1.01	3		000200		2	80 HARRISON AVE
ZARA, VIRGILIO & LILLIBETH	0172	86	8		239600	02632 02214	2	215 WILLIAMS AVE
ZARRIELLO, ANTHONY & BARBARA	0181	94.01	19.04		251710		2	17 WEBB PL
ZAUCHA JOHN O & SHARON J	0123	52	30		169700		2	302 COLUMBUS AVE
ZAVALKOFF-BABEJ, ERIN	0179	92	7		248800	04944 01495	2	311 LAWRENCE AVE
ZAVIAN, ROBIN C.	0172	85	71		239200	08338 00195	2	429 BURTON AVE
ZAVIAN, ROBIN CAREY	0169	85	1		235800		2	271 LAWRENCE AVE
ZAVILOVICZ, (TRUSTEE) ALINA	0021	7	43		027900		2	30 DIVISION AVE
ZEE, JAMIE & VINNIE	0181	94.01	19.01		251300	04963 01171	2	22 WEBB PL
ZENG, KENNY & MELANIE	0102	43	1		140000	04195 00596	2	99 BURTON AVE
ZERENER, MARTIN & MICHELE	0078	32	33		107400		2	160 LA SALLE AVE
ZEZULA, RUDOLF WILLIAM	0008	3.01	18		009500		2	23 CLEVELAND AVE
ZGODA, GRZEGORZ & MAGDALENA	0143	73	25		199000	00811 01764	2	27 FRANKLIN AVE
ZHU, QI & XIE, HUE MEI	0024	9	27		032700	04639 00569	2	40 HAMILTON AVE
ZHU, ZAI CHAO & ZHENG, QIN MEI	0066	27	62.02		090100	03104 01379	4A	225 BOULEVARD
ZHU, ZAI CHAO & ZHENG, QIN MEI	0074	31	2		101400	02302 01356	2	165 CENTRAL AVE
ZHUANG, SUHANG & ZIJING HUANG	0243	170.01	48		340700	00056 02419	2	543 COLLINS AVE
ZHUO, YING QI & LIU, SHIZHONG	0117	50	1.01		162100	05185 00525	2	33 TERRACE AVE
ZIMMERMAN, DIANE M.	0025	9	44		033600	07926 00549	2	24 HAMILTON AVE
ZITKA, EDWARD R. & MARY ANN	0042	17	15		057100		2	133 HARRISON AVE
ZOLNIER, JOHN A	0108	45	38		148900	05318 00383	4C	210 KIPP AVE
ZORAT, JOSEPH D & LORI J	0120	51	12		165900	00806 00163	2	337 HARRISON AVE
ZOTO, TEUTA	0227	152	21		318300	04784 01556	2	450 COLLINS AVE
ZOTTARELLI, SUSAN	0205	125.01	21		284700	03584 00539	2	412 TERRACE AVE
ZOU, CHANG YANG & CHEN, XIA	0025	9	29.01			04758 01490	2	48 HAMILTON AVE
ZUBIETA, J, SCHLICHTMAN, G & ALZAMORA	0017	6.02	31		022700	04825 00389	2	39 PASSAIC AVE
ZUCCATO, MARK & DIANE	0010	4.01	14		013100		2	29 COLUMBUS AVE

TAXING DISTRICT NO. 25 HASBROUCK HEIGHTS

COUNTY NO. 02 BERGEN

NAME OF OWNER ADDITIONAL OWNERS	PAGE NO.	BLOCK NO.	LOT NO.	LOT QUALIF.	ACCOUNT NO.	DEED BOOK PAGE	CLASS	PROPERTY LOCATION
ZUNIGA, GEORGE M	0092	38	64		127100	01733 02457	2	256 HENRY ST
ZURAWSKI, MONICA B	0261	196	32		366550	02535 01611	2	279 PASADENA AVE
ZWIRECKI, RANDY	0193	108.01	59		267000	08073 00817	2	438 KIPP AVE
1 BLVD LLC	0237	162.02	1		331900	09412 00410	1	HAS HTS & HACKENSACK
101 TERRACE AVE.LLC%MANDELBAUM &	0126	54	33		174000	08217 00543	4C	101 TERRACE AVE
111 OTTAWA AVE CO.	0223	149	15		311400	03699 01649	2	111 OTTAWA AVE
125 FRANKLIN AVE LLC	0064	27	24		088300	03224 00301	2	125 FRANKLIN AVE
125 TERRACE LLC	0126	55	5			05400 01973	4C	125 TERRACE AVE
1320-1330MADISONST,LLC C/O UFVS MAN	0242	168.02	1.02		337900	09007 00341	1	E/S ROUTE 17
137 INDUSTRIAL AVE ASSOC.%P.FRANK	0210	132.01	5.01		292800	08417 00468	4B	137 INDUSTRIAL AVE
147 BURR PL CO.	0249	176	15		349300	02643 00229	2	147 BURR PL
148 COLUMBUS AVE LLC	0046	18	54		061500	05021 00110	2	148 COLUMBUS AVE
150 TERRACE AVENUE ASSOCIATES LLC	0248	175	19		347800	05173 01258	4C	150 TERRACE AVE
174 BOULEVARD LLC	0098	41	34		135000	01251 01897	4A	174 BOULEVARD
177 BERKSHIRE LLC	0186	104	4		257800	04984 00962	2	177 BERKSHIRE RD
181 OAK GROVE AVE CO.	0035	13	73		046200	03766 01368	2	181 OAK GROVE AVE
187 HEIGHTS LLC	0211	133	1.01		293600	02015 01803	4A	187 WILLIAMS AVE
195-197 BLVD LLC	0061	25	59		083200	03998 01940	4A	195 BOULEVARD
198 HH BOULEVARD LLC	0101	42	38.01		138500	04900 00276	4A	198 BOULEVARD
199 BOULEVARD INVESTMENTS, LLC	0061	26	1		083300	01276 00255	4A	199 BOULEVARD
1998 TRUST FOR BENEFIT OF KIDNEY, G	0045	18	40		060800	04648 00632	2	120 COLUMBUS AVE
203 BLVD REALTY LLC	0061	26	2		083400	00930 00719	4A	203 BOULEVARD
211 BELL AVE CO.	0168	84	30		234000	03792 00241	2	211 BELL AVE
211 ROUTE 17 SOUTH, LLC	0260	191.02	19		365200	01473 02368	4A	201-211 ROUTE 17
213 LAWTON AVENUE LLC	0111	47	5		152600	05408 01007	2	253 WASHINGTON PL
214 TERRACE AVE RLTY LLC	0187	104	9.01		000000	09630 00146	4A	214 TERRACE AVE
214 TERRACE AVE RLTY LLC	0187	104	12.01		258900	09630 00152	4A	212 TERRACE AVE
215 CENTRAL AVENUE LLC	0114	48	15		156600	05432 00567	2	215 CENTRAL AVE
219 BERKSHIRE RD CO.	0187	104	15		259300	04092 01486	2	219 BERKSHIRE RD
219 HAMILTON AVE CO.	0102	43	14		140800	04664 01919	2	219 HAMILTON AVE
221 BOULEVARD HOLDING LLC	0064	27	1.03		087200	02481 01765	4A	221 BOULEVARD
23 ALGER LLC	0196	114	7		270800	09378 00441	2	23 ALGER AVENUE
232 KIPP AVE ASSOC LLC	0108	45	42		149300	08810 00643	4A	232 KIPP AVE
243 TERRACE LLC	0134	62	3		185500	09648 00001	2	243 TERRACE AVE
243 TERRACE, LLC	0135	62	21		186700	01522 00653	2	247 TERRACE AVE
244 BLVD LLC	0108	45	36.01		148400	03859 00043	4A	244 BOULEVARD
248 DIVISION LLC C/O BALIAN	0097	40	60		133400	04979 01237	2	248 DIVISION AVE
249 OLDFIELD AVE CO.	0192	108.01	53		266500	02760 00575	2	249 OLDFIELD AVE
255 CENTRAL AVE CO.	0113	48	5		155700	02673 00423	2	255 CENTRAL AVE
265 HARRISON AVE CO.	0081	34	1		111500	05251 00792	2	265 HARRISON AVE
268 TERRACE CORP.	0193	108.02	36		265400	07921 00493	4A	268 TERRACE AVE
270 TERRACE AVE ASSOCIATES LLC	0193	108.02	37		265500	08898 00271	4A	270 TERRACE AVE
280 TERRACE AVENUE LLC	0188	106	1		259900	05232 01081	4A	280 TERRACE AVE
284 HEIGHTS LLC	0108	45	36.03		148600	01817 02196	4A	248 BOULEVARD
286 TERRACE LLC	0188	106	2		260000	05232 00747	4C	286 TERRACE AVE
3 MACARTHUR AVENUE LLC	0155	77.04	16		215000	02718 00270	2	3 MAC ARTHUR AVE
307 ROOSEVELT AVE CO.	0118	50	39		163700	03487 00514	2	307 ROOSEVELT AVE
313 SPRINGFIELD AVE CO.	0125	54	12		173000	02960 00357	2	313 SPRINGFIELD AVE
325 PASSAIC AVE CO.	0126	55	11		174300	08429 00329	2	325 PASSAIC AVE
326 ROOSEVELT AVE CO.	0174	87	48		242500	03079 02465	2	326 ROOSEVELT AVE
328 TERRACE LLC	0196	114	30.01		271400	03858 01400	2	328 TERRACE AKA MADISON
343 NJ 17 LLC	0200	120.02	8		275900	05225 00128	4A	343 ROUTE 17 SOUTH
377 LASALLE GROUP LLC	0204	124.02	18		282600	00706 01420	4A	377 ROUTE 17
396 TERRACE AVENUE LLC	0202	122	18		280700	05034 01893	2	396 TERRACE AVE
413 BOULEVARD MANAGEMENT LLC	0151	76	1		209500	02659 01858	2	413 BOULEVARD
413 KIPP LLC	0194	108.02	50		267700	04954 01416	2	413 KIPP AVE
417 BOULEVARD LLC	0151	76	4		209600	08477 00852	4A	417 BOULEVARD
423 BOULEVARD LLC	0153	76	69		212900	02521 00374	4A	423 BOULEVARD
423 HEIGHTS, LLC	0209	127.02	4		291400	01279 01677	4A	ST HWY 17 HILLSIDE
423 HEIGHTS, LLC	0209	127.02	11		291500	01279 01677	4A	RT#17&HILLSIDE AVE
425 MADISON, LLC	0197	118	7		272900	01452 01926	2	425 MADISON AVE
440 RT 17 PTRNS LLC	0208	125.05	34		189100	00631 01846	4A	440 ROUTE 17
441,463 BLVD EAST,%GOLDBERG REALTY	0211	133	11		294100	08223 00447	4C	451 BOULEVARD
441,463 BOULEVARD E.%GOLDBERG RLTY	0228	153	1		319200	08223 00447	4C	463 BOULEVARD
443 KIPP LLC	0194	108.02	55		268200	03858 01955	2	443 KIPP AVE
454 STANLEY AVENUE,LLC	0228	154	14		320000	09030 00389	4C	452- 454 BOULEVARD
455 KIPP LLC	0194	108.02	57		268400	03858 01769	2	455 KIPP AVE
457 JEFFERSON LLC	0191	108.01	8		264400	03858 01576	2	457 JEFFERSON AVE

TAXING DISTRICT NO. 25 HASBROUCK HEIGHTS

COUNTY NO. 02 BERGEN

NAME OF OWNER ADDITIONAL OWNERS	PAGE NO.	BLOCK NO.	LOT NO.	LOT QUALIF.	ACCOUNT NO.	-----DEED----- BOOK PAGE	-----PROPERTY----- CLASS LOCATION
464 BOULEVARD LLC	0229	154	20		320300	04567 00197	4A 464 BOULEVARD
47 RAYMOND ST CO.	0020	7	15		026500	02041 02183	2 47 RAYMOND ST
489 HASBROUCK AVE CO.	0237	161	34		331710	02033 00390	2 489 HASBROUCK AVE
50 HENRY ST CO.	0016	6.02	14		021000	05089 00658	2 50 HENRY ST
500 RTE 17 S HASBRK HGHTS LLC	0215	136.03	1		301100	09004 00204	4A 501 ROUTE 17 & WILLIAMS
502 TERRACE REALTY LLC	0234	160	5		328100	05512 01351	4A WILLIAMS & TERRACE
54 TERRACE AVE HH LLC	0141	67	7		194800	04966 01612	4A 54 TERRACE AVE
599 BOULEVARD REALTY LLC	0237	162.01	1			02573 01589	2 599 BOULEVARD
621 ROUTE 46 LLC	0215	136.01	4		300200	09220 00117	4A 621 RT 46 WEST
650 TERRACE AVE LLC	0214	135.02	14		298800	02121 00713	4A 650 TERRACE AVE

TAXING DISTRICT NO. 25 HASBROUCK HEIGHTS

COUNTY NO. 02 BERGEN

NAME OF OWNER ADDITIONAL OWNERS	PAGE NO.	BLOCK NO.	LOT NO.	LOT QUALIF.	ACCOUNT NO.	-----DEED----- BOOK PAGE	-----PROPERTY----- CLASS LOCATION
------------------------------------	-------------	--------------	------------	----------------	----------------	-----------------------------	--------------------------------------

VERIZON-NEW JERSEY % DUFF & PHELPS	0001	204	1				6A VARIOUS
------------------------------------	------	-----	---	--	--	--	------------

Block No. Lot No. Qualification Account No.	Land Dimensions Building Description Additional Lots Acreage	Prop. Class	Owner's Name Address City State Property Location	Billing Code Zip Code	Land Improvement Exemption Net Total	2025 Property Tax Special Dist	2025 Total Tax Deduction Net Tax	Amt.Billed 2025 1st Q 2nd Q Total	2nd Half 2025 3rd Q 4th Q Total	Preliminary 2026 Tax 1st Q 2nd Q Total
GAS VAR	.8262	4A	TRANSCONTINENTAL GAS PIPELINE CORP P.O. BOX 2400 MD TULSA, OK VARIOUS	74102-2400	57600 1000 58600	155700	155700 00	37431 37431	39892 40946	38900 38900
1.01 1 000100	50X129 .1481	2	FUENTES, OSCAR & MENESES, LORENA S 29 WOOD ST HASBROUCK HEIGHTS, NJ 29 WOOD ST	07604 R-2 1	232800 260700 493500	1311230	1311230 00	315224 315223	335950 344833	327800 327800
1.01 3 000200	71X121 .1972	2	ZAMSKI, RONALD J. & JEAN BARBARA 80 HARRISON AVE HASBROUCK HEIGHTS NJ 80 HARRISON AVE	07604-1004 R-2 1	243900 346800 590700	1569490	1569490 00	377310 377310	402119 412751	392400 392400
1.01 6.01 000300	6,026 SF .0001	2	DIXIT, VISHWESH & LEKHI, UMANG 76 HARRISON AVE HASBROUCK HEIGHTS, NJ 76 HARRISON AVE	07604 R-2 1	232600 741400 974000	2587918	2587918 00	622143 622142	663051 680582	647000 647000
1.01 6.02 000300	6,039 SF .0001	2	TORRES, BRAULIO & BUENO, YANELIZ 70 HARRISON AVE HASBROUCK HEIGHTS, NJ 70 HARRISON AVE	07604 R-2 1	232700 863600 1096300	2912869	2912869 00	700262 700262	746306 766039	728200 728200
1.01 10 000400	50X121 .1389	2	GONZALEZ, GUSTAVO M & ALCIVAR, KAREN 64 HARRISON AVE HASBROUCK HEIGHTS, NJ 66 HARRISON AVE	07604 R-2 1	232800 310400 543200	1443282	1443282 00	346969 346969	369784 379560	360800 360800
1.01 12 000500	50X121 .1389	2	OLANO, DAVID & PEGGY 60 HARRISON AVE HASBROUCK HEIGHTS, NJ 60 HARRISON AVE	07604 R-2 1	232800 196900 429700	1141713	1141713 00	274471 274471	292518 300253	285400 285400
1.01 14 000600	50 X 121.37 2SG2 .1393	2	RAMOS, JORGE 56 HARRISON AVE HASBROUCK HEIGHTS NJ 56 HARRISON AVE	07604 R-2 1	232900 357600 590500	1568959	1568959 00	377182 377182	401983 412612	392200 392200
1.01 14.02 .1399	50X121.85 2SBG2 .1399	2	HEADE, RICHARD & DIANE 54 HARRISON AVE HASBROUCK HEIGHTS NJ 54 HARRISON AVE	07604 R-2 1	232900 571200 804100	2136494	2136494 00	513619 513619	547391 561865	534100 534100
1.01 18 3.2200	3.22 ACRES 3.2200	15C	BOROUGH OF HASBROUCK HEIGHTS 248 HAMILTON AVE HASBROUCK HEIGHTS NJ HARRISON AVE	07604-1811 R-2 1	*EXEMPT*	00	00 00 00	00 00 00	00 00 00	00 00 00
1.01 68 000800	69X100 .1584	2	DESIMONE, RICHARD & ROBIN 51 ROOSEVELT AVE HASBROUCK HEIGHTS NJ 51 ROOSEVELT AVE	07604-1009 R-2 1	237000 304000 541000	1437437	1437437 00	345564 345564	368286 378023	359400 359400
1.01 70 000900	56X100 .1286	2	ARMEI, JOSEPH & JESSICA 57 ROOSEVELT AVE HASBROUCK HEIGHTS, NJ 57 ROOSEVELT AVE	07604 R-2 1	230500 163100 393600	1045795	1045795 00	251412 251412	267943 275028	261400 261400
1.01 73 001000	50X100 .1148	2	MAYER, WARREN 61 ROOSEVELT AVE HASBROUCK HEIGHTS, NJ 61 ROOSEVELT AVE	07604 R-2 1	227500 182800 410300	1090167	1090167 00	262080 262079	279312 286696	272500 272500
1.01 75 001100	50X100 .1148	2	GREGG, JOSEPH J & ELAINE 65 ROOSEVELT AVE HASBROUCK HEIGHTS NJ 65 ROOSEVELT AVE	07604-1009 R-2 1	227500 239600 467100	1241085	1241085 00	298361 298360	317978 326386	310300 310300

7392600

19642139

00

00

19642139

9444052

10198087

9820800

Block No. Lot No. Qualification Account No.	Land Dimensions Building Description Additional Lots Acreage	Prop. Class	Owner's Name Address City State Property Location	Billing Code Zip Code	Land Improvement Exemption Net Total	2025 Property Tax Special Dist	2025 Total Tax Deduction Net Tax	Amt.Billed 2025 1st Q 2nd Q Total	2nd Half 2025 3rd Q 4th Q Total	Preliminary 2026 Tax 1st Q 2nd Q Total
1.01 77 001200	50X100 .1148	2	VON SEIDELMANN, GLENN 69 ROOSEVELT AVENUE HASBROUCK HEIGHTS, NJ 69 ROOSEVELT AVE	07604 R-2 1	227500 255000 482500	1282003	1282003 00 1282003	308197 308197 616394	328462 337147 665609	320500 320500 641000
1.01 79 001300	75X100 .1722	2	LAGRIOLA, RALPH J & LOIS C 73 ROOSEVELT AVE HASBROUCK HTS, NJ 73 ROOSEVELT AVE	07604 R-2 1	240000 507700 747700	1986639 v1	1986639 -25000 1961639	471344 471343 942687	502747 516205 1018952	490400 490400 980800
1.01 82.01 001400	.0000	2	KESWANI, MOHIT & COZZI, MARIA 77 ROOSEVELT AVE HASBROUCK HEIGHTS, NJ 77 ROOSEVELT AVE	07604 R-2 1	229000 648700 877700	2332049	2332049 00 2332049	560631 560631 1121262	597494 613293 1210787	583000 583000 1166000
1.01 82.02 001400	.0000	2	ATHANASATOS (ETAL), NICHOLAS 81 ROOSEVELT AVE HASBROUCK HEIGHTS, NJ 81 ROOSEVELT AVE	07604 R-2 1	236600 463000 699600	1858837	1858837 00 1858837	446870 446869 893739	476253 488845 965098	464700 464700 929400
1.02 1 001500	100X63 .1446	2	CALI JR., PHILIP & KATHLEEN 15 WOOD ST HASBROUCK HEIGHTS, NJ 15 WOOD ST	07604 R-2 1	238200 275200 513400	1364104	1364104 00 1364104	327935 327934 655869	349497 358738 708235	341000 341000 682000
1.02 4 001600	50X100 .1148	2	THOMASEY, MICHAEL J & PROVOST, C.A. 82 ROOSEVELT AVE HASBROUCK HEIGHTS, NJ 82 ROOSEVELT AVE	07604 R-2 1	227500 348400 575900	1530166	1530166 00 1530166	367857 367856 735713	392044 402409 794453	382500 382500 765000
1.02 6 001700	50X100 .1148	2	TSIOLAS, ROSANNE 78 ROOSEVELT AVE HASBROUCK HEIGHTS NJ 78 ROOSEVELT AVE	07604-1010 R-2 1	227500 278900 506400	1345505	1345505 00 1345505	323463 323463 646926	344732 353847 698579	336400 336400 672800
1.02 8 001800	50X100 .1148	2	TAVERAS, JOSE FRANCISCO & BRENDA 74 ROOSEVELT AVE HASBROUCK HEIGHTS, NJ 74 ROOSEVELT AVE	07604 R-2 1	227500 272400 499900	1328234	1328234 00 1328234	319312 319311 638623	340307 349304 689611	332100 332100 664200
1.02 10 001900	50X100 .1148	2	RAGUCCI, GENNARO & MARIA 70 ROOSEVELT AVE HASBROUCK HEIGHTS NJ 70 ROOSEVELT AVE	07604-1010 R-2 1	227500 221800 449300	1193790	1193790 00 1193790	286991 286990 573981	305861 313948 619809	298400 298400 596800
1.02 12 002000	50X100 .1148	2	STOBER, ELIZABETH TRSTES/ETAL 19 MAPLE DR OAKLAND, NJ 66 ROOSEVELT AVE	07436 R-2 1	227500 254000 481500	1279346	1279346 00 1279346	307559 307558 615117	327781 336448 664229	319800 319800 639600
1.02 14 002100	50X100 .1148	2	LA FASO, ROBERT & CHRISTINE 62 ROOSEVELT AVE HASBROUCK HEIGHTS, NJ 62 ROOSEVELT AVE	07604 R-2 1	227500 306600 534100	1419104	1419104 00 1419104	341157 341156 682313	363589 373202 736791	354800 354800 709600
1.02 16 002200	75X100 .1722	2	SCELSI, ANTHONY J. & ANATASIA 54 ROOSEVELT AVE HASBROUCK HEIGHTS NJ 54 ROOSEVELT AVE	07604-1010 R-2 1	240000 405400 645400	1714828	1714828 00 1714828	412250 412249 824499	439356 450973 890329	428700 428700 857400
1.02 16.01 002300	50X100 .1148	2	USTUNER, NURI EREN & ECE ARDA- 50 ROOSEVELT AVE HASBROUCK HEIGHTS, NJ 50 ROOSEVELT AVE	07604 R-2 1	227500 465500 693000	1841301	1841301 00 1841301	417296 417295 834591	497118 509592 1006710	460300 460300 920600
1.02 21 002300	200X100 .4591	15C	BORO OF HASBROUCK HEIGHTS HAMILTON AVE HASBROUCK HEIGHTS, NJ S/S ROOSEVELT AVE	07604 R-2 1	*EXEMPT*	00	00 00 00	00 00 00	00 00 00	00 00 00

7706400

20475906

00

25000

20450906

9781714

10669192

10225200

Block No. Lot No. Qualification Account No.	Land Dimensions Building Description Additional Lots Acreage	Prop. Class	Owner's Name Address City State Property Location	Billing Code Zip Code	Land Improvement Exemption Net Total	2025 Property Tax Special Dist	2025 Total Tax Deduction Net Tax	Amt.Billed 2025 1st Q 2nd Q Total	2nd Half 2025 3rd Q 4th Q Total	Preliminary 2026 Tax 1st Q 2nd Q Total
1.02 29 002400	454X100 1.0422 1.0422	15C	BORO OF HASBROUCK HEIGHTS HAMILTON AVE HASBROUCK HEIGHTS, NJ S/S ROOSEVELT AVE	07604 R-2 1	*EXEMPT*	00	00 00 00	00 00 00	00 00 00	00 00 00
1.02 47 002500	75X100 .1722	2	GAGLIANO, FRANK & STACEY 5 LINCOLN AVE HASBROUCK HEIGHTS, NJ 5-9 LINCOLN AVE	07604 R-2 1	240000 267300 507300	1347896	1347896 00 1347896	324038 324038 648076	345345 354475 699820	337000 337000 674000
1.02 50 002600	75X100 .1722	2	MASIELLO, DEAN 13 LINCOLN AVE HASBROUCK HEIGHTS, NJ 13 LINCOLN AVE	07604 R-2 1	240000 271700 511700	1359587	1359587 00 1359587	326849 326848 653697	348340 357550 705890	339900 339900 679800
1.02 53 002700	50X100 .1148	2	DRAPER, ROLAND S. & PATRICIA K 17 LINCOLN AVE HASBROUCK HEIGHTS NJ 17 LINCOLN AVE	07604-1007 R-2 1	227500 267700 495200	1315746	1315746 00 1315746	316309 316309 632618	337108 346020 683128	328900 328900 657800
1.02 55 002800	50X100 .1148	2	SQUICIARI, MICHAEL & PELLEGRINO, S 23 LINCOLN AVE HASBROUCK HEIGHTS, NJ 23 LINCOLN AVE	07604 R-2 1	227500 260300 487800	1296085	1296085 00 1296085	311583 311582 623165	332070 340850 672920	324000 324000 648000
1.02 57 002900	50X100 .1148	2	GRIMES, PATRICK W 25 LINCOLN AVENUE HASBROUCK HEIGHTS, NJ 25 LINCOLN AVE	07604 R-2 1	227500 188200 415700	1104515	1104515 00 1104515	265529 265528 531057	282988 290470 573458	276100 276100 552200
1.02 59 003000	50X100 .1148	2	CAMPANA, JOAN & THOMAS 29 LINCOLN AVE HASBROUCK HEIGHTS, NJ 29 LINCOLN AVE	07604 R-2 1	227500 488700 716200	1902943	1902943 00 1902943	457473 457473 914946	487553 500444 987997	475700 475700 951400
1.02 61 003100	50X100 .1148	2	PARISE, JEFFREY R & KIMBERLY N 33 LINCOLN AVE HASBROUCK HEIGHTS, NJ 33 LINCOLN AVE	07604 R-2 1	227500 276700 504200	1339659	1339659 00 1339659	322058 322058 644116	343234 352309 695543	334900 334900 669800
1.02 63 003100	50X100 .1148	2	PEREZ, LORENA & VERAS-ESTRELLA, M. 37 LINCOLN AVE HASBROUCK HEIGHTS, NJ 37 LINCOLN AVE	07604 R-2 1	227500 300100 527600	1401833	1401833 00 1401833	337005 337004 674009	359164 368660 727824	350500 350500 701000
1.02 65 003200	75X100 .1722	2	REPTA, STEFANY SUSANNE 43 LINCOLN AVE HASBROUCK HEIGHTS, NJ 43 LINCOLN AVE	07604 R-2 1	240000 246500 486500	1292631	1292631 00 1292631	310752 310752 621504	331185 339942 671127	323200 323200 646400
1.02 68 003300	50X100 .1148	2	DAVIS, RUTH M. & ORTMAN, LEONARD G. 49 LINCOLN AVE HASBROUCK HEIGHTS, NJ 49 LINCOLN AVE	07604 R-2 1	227500 199100 426600	1133476	1133476 00 1133476	272491 272491 544982	290408 298086 588494	283400 283400 566800
1.02 70 003400	50X100 .1148	2	BUZZANCA, RONALD T. & MARIA A 53 LINCOLN AVE HASBROUCK HEIGHTS NJ 53 LINCOLN AVE	07604-1007 R-2 1	227500 267600 495100	1315481	1315481 00 1315481	316246 316245 632491	337039 345951 682990	328900 328900 657800
1.02 72 003500	50X100 .1148	2	LANDA, YOLANDA R. 57 LINCOLN AVE HASBROUCK HEIGHTS, NJ 57 LINCOLN AVE	07604 R-2 1	227500 231000 458500	1218235	1218235 00 1218235	292867 292867 585734	312124 320377 632501	304600 304600 609200
1.02 74 003600	50X100 .1148	2	PUSAVER, BARRY & SONIA 61 LINCOLN AVENUE HASBROUCK HEIGHTS, NJ 61 LINCOLN AVE	07604 R-2 1	227500 293000 520500	1382969	1382969 00 1382969	332470 332469 664939	354331 363699 718030	345700 345700 691400

Block No. Lot No. Qualification Account No.	Land Dimensions Building Description Additional Lots Acreage	Prop. Class	Owner's Name Address City State Property Location	Billing Code Zip Code	Land Improvement Exemption Net Total	2025 Property Tax Special Dist	2025 Total Tax Deduction Net Tax	Amt.Billed 2025 1st Q 2nd Q Total	2nd Half 2025 3rd Q 4th Q Total	Preliminary 2026 Tax 1st Q 2nd Q Total
1.02 76 003700	50X100 .1148	2	MORAN, JUAN C & GAPIKIA 65 LINCOLN AVENUE HASBROUCK HEIGHTS, NJ 65 LINCOLN AVE	07604 R-2 1	227500 315300 542800	1442220	1442220 00 1442220	346714 346713 693427	369511 379282 748793	360600 360600 721200
1.02 78 003800	50X100 .1148	2	DELAWARE NAT BLDGRS LLC 2734 KENNEDY BLVD JERSEY CITY, NJ 67 LINCOLN AVE	07306 R-2 1	227500 464800 692300	1839441	1839441 00 1839441	442207 442207 884414	471283 483744 955027	459900 459900 919800
1.02 80 003900	150X100 .3444	2	STANTON, FRANCIS & CLARA 77 LINCOLN AVE HASBROUCK HEIGHTS NJ 77 LINCOLN AVE	07604-1007 R-2 1	257500 444600 702100	1865480 WI	1865480 -25000 1840480	442217 442216 884433	471705 484342 956047	460100 460100 920200
1.02 86 004000	47X100 .1079	2	MEANEY, SEAN & FELICIA 85 LINCOLN AVE HASBROUCK HEIGHTS, NJ 85 LINCOLN AVE	07604 R-2 1	224500 372800 597300	1587026	1587026 00 1587026	381526 381525 763051	406612 417363 823975	396800 396800 793600
1.02 88 004100	49X100 .1125	2	VYZAS, ROMALDAS 89 LINCOLN AVE HASBROUCK HEIGHTS NJ 89 LINCOLN AVE	07604-1007 R-2 1	218700 298900 517600	1375263	1375263 00 1375263	330617 330617 661234	352356 361673 714029	343800 343800 687600
1.03 1 004200	63X30 WOOD-RIDGE 324/1 .0434	1	DOMANSKI, PATRICK & ROBERTA 10 LINCOLN AVENUE WOOD RIDGE NJ 10 LINCOLN AVE	07075-0029 R-2 1	47600 0 47600	126473	126473 00 126473	30405 30404 60809	32404 33260 65664	31600 31600 63200
1.03 3 004300	40X32 WOOD-RIDGE 324/2 .0294	1	AUGUSTINE, JAQUELINE & LEACH, RICHARD 14 LINCOLN AVE WOOD RIDGE NJ 14 LINCOLN AVE	07075-1105 R-2 1	32000 0 32000	85024	85024 00 85024	20440 20440 40880	21784 22360 44144	21300 21300 42600
1.03 4 004500	40X32 WOOD-RIDGE 324/3 .0294	1	BHAGAT, URVI & KRUTANT 18 LINCOLN AVE WOOD-RIDGE, NJ 18 LINCOLN AVE	07075 R-2 1	32000 0 32000	85024	85024 00 85024	20440 20440 40880	21784 22360 44144	21300 21300 42600
1.03 5 004500	40X32 WOOD-RIDGE 324/4 .0294	1	SIERFELD, CURTIS & MICHELE M. 22 LINCOLN AVE WOOD-RIDGE, NJ 22 LINCOLN AVE	07075 R-2 1	32000 0 32000	85024	85024 00 85024	20440 20440 40880	21784 22360 44144	21300 21300 42600
1.03 6 004600	40X32 WOOD-RIDGE 324/5 .0294	1	GUSKIN, ROBERT & JOAN 26 LINCOLN AVE WOOD RIDGE NJ 26 LINCOLN AVE	07075-1105 R-2 1	32000 0 32000	85024	85024 00 85024	20440 20440 40880	21784 22360 44144	21300 21300 42600
1.03 7 004700	40X32 WOOD-RIDGE 324/6 .0294	1	STELLATO, MARK & KERI 30 LINCOLN AVE WOOD-RIDGE, NJ 30 LINCOLN AVE	07075 R-2 1	32000 0 32000	85024	85024 00 85024	20440 20440 40880	21784 22360 44144	21300 21300 42600
1.03 8 004800	40X32 WOOD-RIDGE 324/7 .0294	1	CHEN, TINGTING 34 LINCOLN AVE WOOD-RIDGE, NJ 34 LINCOLN AVE	07075 R-2 1	32000 0 32000	85024	85024 00 85024	20440 20440 40880	21784 22360 44144	21300 21300 42600
1.03 9 004900	40X32 WOOD-RIDGE 324/8 .0294	1	KIKKERT, JOHN W. JR. & GINA 38 LINCOLN AVE WOOD-RIDGE NJ 38 LINCOLN AVE	07075 R-2 1	32000 0 32000	85024	85024 00 85024	20440 20440 40880	21784 22360 44144	21300 21300 42600
1.03 10 005000	40X32 WOOD-RIDGE 324/9 .0294	1	HUSSEY, TIMOTHY J. AND BARBARA 42 LINCOLN AVE WOOD RIDGE NJ 42 LINCOLN AVE	07075 R-2 1	32000 0 32000	85024	85024 00 85024	20440 20440 40880	21784 22360 44144	21300 21300 42600

3355700

8916095

00

25000

8891095

4274408

4616687

4446400

Block No. Lot No. Qualification Account No.	Land Dimensions Building Description Additional Lots Acreage	Prop. Class	Owner's Name Address City State Property Location	Billing Code Zip Code	Land Improvement Exemption Net Total	2025 Property Tax Special Dist	2025 Total Tax Deduction Net Tax	Amt.Billed 2025 1st Q 2nd Q Total	2nd Half 2025 3rd Q 4th Q Total	Preliminary 2026 Tax 1st Q 2nd Q Total
1.03 11 005100	40X32 WOOD-RIDGE 324/10 .0294	1	HERFORD, DAVID A. & MAUREEN 46 LINCOLN AVE WOOD RIDGE NJ 46 LINCOLN AVE	07075 R-2 1	33500 0 33500	89010 0 89010	89010 00 89010	21399 21398 42797	22805 23408 46213	22300 22300 44600
1.03 12 005200	40X35 WOOD-RIDGE 324/11 .0321	1	PAGE, ADRIENNE C. 50 LINCOLN AVE WOOD RIDGE NJ 50 LINCOLN AVE	07075-1105 R-2 1	35000 0 35000	92995 0 92995	92995 00 92995	22357 22356 44713	23826 24456 48282	23200 23200 46400
1.03 13 005300	40X35 WOOD-RIDGE 324/12 .0321	1	LAURITO, GEORGE & ANITA 54 LINCOLN AVE WOOD RIDGE, NJ 54 LINCOLN AVE	07075 R-2 1	35000 0 35000	92995 0 92995	92995 00 92995	22357 22356 44713	23826 24456 48282	23200 23200 46400
1.04 14 05400	46X35 WOOD-RIDGE 325/1 .0370	1	TERRAGNI, DOLORES JOANN 58 LINCOLN AVE WOOD-RIDGE, NJ. 58 LINCOLN AVE	07075 R-2 1	35000 0 35000	92995 0 92995	92995 00 92995	22357 22356 44713	23826 24456 48282	23200 23200 46400
1.04 15 005500	40X35 WOOD-RIDGE 325/2 .0321	1	KOEGEL GLENN & LOUISE J 62 LINCOLN AVE WOOD RIDGE NJ 62 LINCOLN AVE	07075-1105 R-2 1	35000 0 35000	92995 0 92995	92995 00 92995	22357 22356 44713	23826 24456 48282	23200 23200 46400
1.04 16 005600	40X35 WOOD-RIDGE 325/3 .0321	1	VIRGIL, JOSE R & REYES, NORMA C 66 LINCOLN AVE WOOD-RIDGE, NJ 66 LINCOLN AVE	07075 R-2 1	35000 0 35000	92995 0 92995	92995 00 92995	22357 22356 44713	23826 24456 48282	23200 23200 46400
1.04 17 005700	40X35 WOOD-RIDGE 325/4 .0321	1	RONCHETTA, KAREN 70 LINCOLN AVE WOOD-RIDGE, NJ 70 LINCOLN AVE	07075 R-2 1	35000 0 35000	92995 0 92995	92995 00 92995	22357 22356 44713	23826 24456 48282	23200 23200 46400
1.04 18 005800	40X35 WOOD-RIDGE 325/5 .0321	1	BOLAND, NIAMH 129 HAMILTON AVENUE HASBROUCK HEIGHTS, NJ 74 LINCOLN AVE	07604 R-2 1	35000 0 35000	92995 0 92995	92995 00 92995	22357 22356 44713	23826 24456 48282	23200 23200 46400
1.04 19 005900	40X35 WOOD-RIDGE 325/6 .0321	1	KAM, HONG CHEUNG & YI WAH 78 LINCOLN AVE WOOD RIDGE NJ 78 LINCOLN AVE	07075 R-2 1	35000 0 35000	92995 0 92995	92995 00 92995	22357 22356 44713	23826 24456 48282	23200 23200 46400
1.04 20 006000	40X40 WOOD-RIDGE 325/7 .0367	1	LACAP, RICO & EVELYN 82 LINCOLN AVE WOOD RIDGE NJ 82 LINCOLN AVE	07075-1106 R-2 1	37500 0 37500	99638 0 99638	99638 00 99638	23954 23953 47907	25528 26203 51731	24900 24900 49800
1.04 21 006100	40X40 WOOD-RIDGE 325/8 .0367	1	LAGRIOLA, RALPH M. & NANCY L. 86 LINCOLN AVE WOOD RIDGE NJ 86 LINCOLN AVE	07075 R-2 1	40000 0 40000	106280 0 106280	106280 00 106280	25550 25550 51100	27230 27950 55180	26600 26600 53200
1.04 22 006200	40X40 WOOD-RIDGE 325/9 .0367	1	FEEHAN, GREGORY D & VERONICA 90 LINCOLN AVE WOOD RIDGE NJ 90 LINCOLN AVE	07075-1106 R-2 1	40000 0 40000	106280 0 106280	106280 00 106280	25550 25550 51100	27230 27950 55180	26600 26600 53200
1.04 23 006300	40X40 WOOD-RIDGE 325/10 .0367	1	ORTIZ, WALTER & PAOLA 94 LINCOLN AVE WOOD RIDGE, NJ 94 LINCOLN AVE	07075 R-2 1	40000 0 40000	106280 0 106280	106280 00 106280	25550 25550 51100	27230 27950 55180	26600 26600 53200
1.04 24 006400	40X40 WOOD-RIDGE 325/11 .0367	1	TANAKA, MAMORU & MIKA 98 LINCOLN AVE WOOD-RIDGE, NJ 98 LINCOLN AVE	07075 R-2 1	40000 0 40000	106280 0 106280	106280 00 106280	25550 25550 51100	27230 27950 55180	26600 26600 53200

511000

1357728

00

00

1357728

652808

704920

678400

Block No. Lot No. Qualification Account No.	Land Dimensions Building Description Additional Lots Acreage	Prop. Class	Owner's Name Address City State Property Location	Billing Code Zip Code	Land Improvement Exemption Net Total	2025 Property Tax Special Dist	2025 Total Tax Deduction Net Tax	Amt.Billed 2025 1st Q 2nd Q Total	2nd Half 2025 3rd Q 4th Q Total	Preliminary 2026 Tax 1st Q 2nd Q Total
1.04 25 006500	40X40 WOOD-RIDGE 325/12 .0367	1	HUGHES, KATHLEEN & BELLIZZ, MARK 102 LINCOLN AVE WOOD RIDGE NJ 102 LINCOLN AVE	07075-1106 R-2 1	40000 0 40000	106280 0 106280	106280 00 106280	25550 25550 51100	27230 27950 55180	26600 26600 53200
1.04 26 006600	40X40 WOOD-RIDGE 325/13 .0367	1	MIKA, EDWARD J. & HOGAN, HEATHER A 106 LINCOLN AVE WOOD-RIDGE, NJ 106 LINCOLN AVE	07075 R-2 1	40000 0 40000	106280 0 106280	106280 00 106280	25550 25550 51100	27230 27950 55180	26600 26600 53200
1.04 27 006700	40X40 WOOD-RIDGE 325/14 .0367	1	GALLAGHER, DOMINIC & GERALDINE 110 LINCOLN AVE WOOD RIDGE NJ 110 LINCOLN AVE	07075-1106 R-2 1	40000 0 40000	106280 0 106280	106280 00 106280	25550 25550 51100	27230 27950 55180	26600 26600 53200
2 1 006800	76X125 .2181	2	MACCAQUANO, MICHAEL 41 WOOD ST HASBROUCK HEIGHTS, NJ 41 WOOD ST	07604 R-2 1	247100 366000 613100	1629007 0 1629007	1629007 00 1629007	391618 391618 783236	417368 428403 845771	407300 407300 814600
2 4 006900	50X112 .1286	2	SEES, EDWARD P. & ROSE MARIE 47 WOOD ST HASBROUCK HEIGHTS NJ 47 WOOD ST	07604-1042 R-2 1	229400 277600 507000	1347099 V1 1347099	1347099 -25000 1322099	317597 317596 635193	338890 348016 686906	330500 330500 661000
2 6 007000	100X125 .2870	2	HOURLICAN, CHERYL TRSTE 69 HARRISON AVE HASBROUCK HEIGHTS, NJ 69 HARRISON AVE	07604 R-2 1	255000 203800 458800	1219032 0 1219032	1219032 00 1219032	293059 293058 586117	312328 320587 632915	304800 304800 609600
2 10 007100	50X125 .1435	2	PAPA, P. & P., CAMPAIOLA, J. & A. 65 HARRISON AVENUE HASBROUCK HEIGHTS, NJ 65 HARRISON AVE	07604 R-2 1	233700 502000 735700	1954755 0 1954755	1954755 00 1954755	469929 469928 939857	500828 514070 1014898	488700 488700 977400
2 12 007200	50 X 125 .1435	2	CAPPELLUTI, PHILIP M & ANN 63 HARRISON AVE HASBROUCK HEIGHTS, NJ 63 HARRISON AVE	07604 R-2 1	233700 514500 748200	1987967 0 1987967	1987967 00 1987967	477913 477913 955826	509337 522804 1032141	497000 497000 994000
2 14 007200	50X125 .1435	2	RABADI, LOU & SYLVIA S 61 HARRISON AVENUE HASBROUCK HEIGHTS, NJ 61 HARRISON AVE	07604 R-2 1	233700 199600 433300	1151278 0 1151278	1151278 00 1151278	276771 276770 553541	294969 302768 597737	287800 287800 575600
2 16 007300	50X125 .1435	2	BOTROS, NEVINE & ANTOUN, MINA 57 HARRISON AVE HASBROUCK HEIGHTS, NJ 57 HARRISON AVE	07604 R-2 1	233700 197100 430800	1144636 0 1144636	1144636 00 1144636	275174 275173 550347	293267 301022 594289	286200 286200 572400
2 18 007400	300X125 .8609	15C	BORO OF HASBROUCK HEIGHTS HAMILTON AVE HASBROUCK HEIGHTS, NJ N/S HARRISON AVE	07604 R-2 1	*EXEMPT*	00	00 00 00	00 00 00	00 00 00	00 00 00
2 30 007500	962X125 2.7606	15C	BORO OF HASBROUCK HEIGHTS HAMILTON AVE HASBROUCK HEIGHTS, NJ N/S HARRISON AVE	07604 R-2 1	*EXEMPT*	00	00 00 00	00 00 00	00 00 00	00 00 00
2 69 007600	75X125 .2152	2	MCDERMOTT III, JOHN F & AMANDA M 58 CLEVELAND AVE HASBROUCK HEIGHTS, NJ 58 CLEVELAND AVE	07604 R-2 1	249400 483900 733300	1948378 0 1948378	1948378 00 1948378	468396 468395 936791	499194 512393 1011587	487100 487100 974200
2 72 007700	50X125 .1435	2	DALLARA, DAVID J. & MARTINA R. 62 CLEVELAND AVE HASBROUCK HEIGHTS, NJ 62 CLEVELAND AVE	07604 R-2 1	233700 280400 514100	1365964 0 1365964	1365964 00 1365964	328382 328381 656763	349974 359227 709201	341500 341500 683000

5294300

14066956

00

25000

14041956

6750971

7290985

7021400

Block No. Lot No. Qualification Account No.	Land Dimensions Building Description Additional Lots Acreage	Prop. Class	Owner's Name Address City State Property Location	Billing Code Zip Code	Land Improvement Exemption Net Total	2025 Property Tax Special Dist	2025 Total Tax Deduction Net Tax	Amt.Billed 2025 1st Q 2nd Q Total	2nd Half 2025 3rd Q 4th Q Total	Preliminary 2026 Tax 1st Q 2nd Q Total
2 74 007800	50X125 .1435	2	COCCARO, JO ANN 66 CLEVELAND AVENUE HASBROUCK HEIGHTS, NJ 66 CLEVELAND AVE	07604 R-2 1	233700 247900 481600	1279611	1279611 00 1279611	307622 307622 615244	327849 336518 664367	319900 319900 639800
2 76 007900	50X125 .1435	2	SAMSON, JONAH A & MARIO J & IMELDA 70 CLEVELAND AVE HASBROUCK HEIGHTS, NJ 70 CLEVELAND AVE	07604 R-2 1	233700 243400 477100	1267655	1267655 00 1267655	304748 304748 609496	324786 333373 658159	316900 316900 633800
2 78 008000	50X125 .1435	2	GANNON, DENNIS & CLAUDIA 74 CLEVELAND AVE HASBROUCK HEIGHTS, NJ 74 CLEVELAND AVE	07604 R-2 1	233700 228400 462100	1227800	1227800 00 1227800	295167 295166 590333	314575 322892 637467	307000 307000 614000
2 80 008100	126X117 .3384	2	SCAGLIONE, SUSANN 55 WOOD ST HASBROUCK HEIGHTS NJ 55 WOOD ST	07604-1042 R-2 1	257000 234000 491000	1304587	1304587 00 1304587	313627 313626 627253	334248 343086 677334	326100 326100 652200
3.01 1 008200	130X65 .1940	2	HANDSCHUH, WILLIAM F & MELISSA V 99 CLEVELAND AVENUE HASBROUCK HEIGHTS, NJ 99 CLEVELAND AVE	07604 R-2 1	242400 268600 511000	1357727	1357727 00 1357727	326402 326401 652803	347863 357061 704924	339400 339400 678800
3.01 3 008300	50X115 .1320	2	SHENLOOGIAN, GARY M. & LEANNE 67 WOOD STREET. HASBROUCK HEIGHTS, NJ 67 WOOD ST	07604 R-2 1	228600 347800 576400	1531495	1531495 00 1531495	368176 368175 736351	392385 402759 795144	382900 382900 765800
3.01 5 008190	50X100 .1148	2	SULLIVAN, JOSEPH P. JR. & DOLORES 71 WOOD ST HASBROUCK HEIGHTS NJ 71 WOOD ST	07604-1030 R-2 1	228000 345000 573000	1522461	1522461 00 1522461	366004 366004 732008	390070 400383 790453	380600 380600 761200
3.01 7 008400	59X112 .1517	2	BUTKOWSKY, GARY ETAL 87 CLEVELAND AVENUE HASBROUCK HEIGHTS, NJ 87 CLEVELAND AVE	07604 R-2 1	232900 173500 406400	1079805	1079805 00 1079805	259588 259588 519176	276657 283972 560629	270000 270000 540000
3.01 8 008500	55X112 .1414	2	VILLACAMPA, DONNA F 79 CLEVELAND AVE HASBROUCK HEIGHTS, NJ 79 CLEVELAND AVE	07604 R-2 1	233400 231400 464800	1234974	1234974 00 1234974	296891 296891 593782	316413 324779 641192	308700 308700 617400
3.01 9 008600	55X112 .1414	2	PLATA, MANUEL JR.& REYES GINA L. 73 CLEVELAND AVE HASBROUCK HEIGHTS, NJ 73 CLEVELAND AVE	07604 R-2 1	233400 356800 590200	1568161	1568161 00 1568161	376991 376990 753981	401779 412401 814180	392000 392000 784000
3.01 10 008700	55X112 .1414	2	FUHRO, STEPHEN J. & MARY 67 CLEVELAND AVE HASBROUCK HEIGHTS, NJ 67 CLEVELAND AVE	07604 R-2 1	233400 503500 736900	1957943	1957943 00 1957943	470695 470695 941390	501645 514908 1016553	489500 489500 979000
3.01 11 008850	55X112 .1414	2	MASON, SUSAN M 61 CLEVELAND AVE HASBROUCK HEIGHTS, NJ 61 CLEVELAND AVE	07604 R-2 1	233400 203100 436500	1159781	1159781 00 1159781	278815 278814 557629	297148 305004 602152	289900 289900 579800
3.01 12 008900	50X112 .1286	2	BURNS, NEIL & JEANNINE 55 CLEVELAND AVE HASBROUCK HEIGHTS, NJ 55 CLEVELAND AVE	07604 R-2 1	230600 179100 409700	1088573	1088573 00 1088573	261696 261696 523392	278903 286278 565181	272100 272100 544200
3.01 13 009000	50X112 .1286	2	BARSA, RICHARD J & LANZEROTTI, S 51 CLEVELAND AVE HASBROUCK HEIGHTS, NJ 51 CLEVELAND AVE	07604 R-2 1	230600 721200 951800	2528933	2528933 00 2528933	607963 607962 1215925	647938 665070 1313008	632200 632200 1264400

Block No. Lot No. Qualification Account No.	Land Dimensions Building Description Additional Lots Acreage	Prop. Class	Owner's Name Address City State Property Location	Billing Code Zip Code	Land Improvement Exemption Net Total	2025 Property Tax Special Dist	2025 Total Tax Deduction Net Tax	Amt.Billed 2025 1st Q 2nd Q Total	2nd Half 2025 3rd Q 4th Q Total	Preliminary 2026 Tax 1st Q 2nd Q Total
3.01 14 009100	50X112 .1286	2	SYSLO, LOUIS & BEVERLY J 45 CLEVELAND AVE HASBROUCK HEIGHTS NJ 45 CLEVELAND AVE	07604-1018 R-2 1	230600 183200 413800	1099467	V1 1099467 -25000	258065 258065 516130	275444 282893 558337	268600 268600 537200
3.01 15 009200	50X112 .1286	2	SHIVKUMAR, SUBRAMANIAN & POORNIMA 39 CLEVELAND AVE HASBROUCK HTS, NJ 39 CLEVELAND AVE	07604 R-2 1	230600 182000 412600	1096278	1096278 00	263549 263548 527097	280877 288304 569181	274100 274100 548200
3.01 16 009300	50X112 .1286	2	GALLAGHER, MICHAEL 35 CLEVELAND AVENUE HASBROUCK HEIGHTS, NJ 35 CLEVELAND AVE	07604 R-2 1	230600 200800 431400	1146230	1146230 00	275557 275557 551114	293676 301440 595116	286600 286600 573200
3.01 17 009400	50X112 .1286	2	SUKHRAM, TONY B. & VANESA E. 29 CLEVELAND AVE HASBROUCK HEIGHTS, NJ 29 CLEVELAND AVE	07604 R-2 1	230600 228900 459500	1220892	1220892 00	293506 293506 587012	312805 321075 633880	305200 305200 610400
3.01 18 009500	56X112 .1440	2	ZEZULA, RUDOLF WILLIAM 23 CLEVELAND AVE HASBROUCK HEIGHTS NJ 23 CLEVELAND AVE	07604-1018 R-2 1	235400 151700 387100	1028525	1028525 00	247261 247260 494521	263518 270486 534004	257100 257100 514200
3.01 19 009600	50X100 .1148	2	KUHL (ETAL), CARINA 28 WOODLAND DR HASBROUCK HTS, NJ 28 WOODLAND DR	07604 R-2 1	227500 185200 412700	1096544	1096544 00	263613 263612 527225	280945 288374 569319	274100 274100 548200
3.01 20 009700	62X100 .1423	2	CUMPA HERNANDEZ, AUGUSTO J ETAL 32 WOODLAND DR HASBROUCK HEIGHTS, NJ 32 WOODLAND DR	07604 R-2 1	234700 199400 434100	1153404	V1 1153404 -25000	277282 277281 554563	283014 290827 573841	282100 282100 564200
3.01 27 010400	50X100 .1148	2	PADRON, RAMON & CHRISTINA 24 WOODLAND DRIVE HASBROUCK HEIGHTS, NJ 24 WOODLAND DR	07604 R-2 1	227500 446900 674400	1791881	1791881 00	430773 430773 861546	459098 471237 930335	448000 448000 896000
3.01 28 010500	62X100 .1423	2	STENGEL, EDWARD W. & GAIL 20 WOODLAND DR HASBROUCK HEIGHTS NJ 20 WOODLAND DR	07604-1051 R-2 1	232900 187200 420100	1116206	1116206 00	268339 268339 536678	285983 293545 579528	279100 279100 558200
3.01 29 010600	64X112 .1646	2	SAFARANO, JOANN 30 COLUMBUS AVE HASBROUCK HEIGHTS NJ 30 COLUMBUS AVE	07604-1023 R-2 1	237800 115300 353100	938187	938187 00	225543 225543 451086	240373 246728 487101	234500 234500 469000
3.01 30 010700	50X112 .1286	2	PARNEROS, PETER 36 COLUMBUS AVENUE HASBROUCK HEIGHTS, NJ 36 COLUMBUS AVE	07604 R-2 1	230600 177800 408400	1085119	1085119 00	260866 260865 521731	278019 285369 563388	271300 271300 542600
3.01 31 010800	50X112 .1286	2	SCHLOEMANN, COLLEEN BRIDGET 40 COLUMBUS AVE HASBROUCK HEIGHTS, NJ 40 COLUMBUS AVE	07604 R-2 1	230600 236700 467300	1241616	1241616 00	292238 292238 584476	324365 332775 657140	310400 310400 620800
3.01 32 010400	50X112 .1286	2	PATEL(ETC), DHIREN & MITESHA 44 COLUMBUS AVE HASBROUCK HEIGHTS, NJ 44 COLUMBUS AVE	07604 R-2 1	230600 272200 502800	1335940	1335940 00	321164 321163 642327	342281 351332 693613	334000 334000 668000
3.01 33 011000	50X112 .1286	2	RANIERI, GREGORY & ERIN 50 COLUMBUS AVE HASBROUCK HEIGHTS, NJ 50 COLUMBUS AVE	07604 R-2 1	230600 229300 459900	1221954	1221954 00	293762 293761 587523	313077 321354 634431	305500 305500 611000

6237200

16572243

00

50000

16522243

7943029

8579214

8261200

Block No. Lot No. Qualification Account No.	Land Dimensions Building Description Additional Lots Acreage	Prop. Class	Owner's Name Address City State Property Location	Billing Code Zip Code	Land Improvement Exemption Net Total	2025 Property Tax Special Dist	2025 Total Tax Deduction Net Tax	Amt.Billed 2025 1st Q 2nd Q Total	2nd Half 2025 3rd Q 4th Q Total	Preliminary 2026 Tax 1st Q 2nd Q Total
3.01 34 011100	50X112 . .1286	2	LEONE, JAMES & LESLY 54 COLUMBUS AVE HASBROUCK HEIGHTS, NJ 54 COLUMBUS AVE	07604 R-2 1	230600 202900 433500	1151810	1151810 00 1151810	276899 276898 553797	295105 302908 598013	288000 288000 576000
3.01 35 011200	50X112 . .1286	2	WALTERS, RYAN & LAUREN 60 COLUMBUS AVE HASBROUCK HEIGHTS, NJ 60 COLUMBUS AVE	07604 R-2 1	230600 209400 440000	1169080	1169080 00 1169080	281050 281050 562100	299530 307450 606980	292300 292300 584600
3.01 36 011300	50X112 . .1286	2	CARULLO, JAMES J & SEIDITA, KIMBERLY 64 COLUMBUS AVE HASBROUCK HEIGHTS, NJ 64 COLUMBUS AVE	07604 R-2 1	230600 234300 464900	1235239	1235239 00 1235239	296955 296955 593910	316481 324848 641329	308800 308800 617600
3.01 37 011400	50X112 . .1286	2	TAFARO, ROCCO ETALS 70 COLUMBUS AVE HASBROUCK HEIGHTS, NJ 70 COLUMBUS AVE	07604 R-2 1	230600 308500 539100	1432389	1432389 00 1432389	344351 344350 688701	366992 376696 743688	358100 358100 716200
3.01 38 011500	52X112 . .1337	2	REYNGOUDT, STEVEN & DANA 76 COLUMBUS AVENUE HASBROUCK HEIGHTS, NJ 76 COLUMBUS AVE	07604 R-2 1	231700 488900 720600	1914634	1914634 00 1914634	460284 460283 920567	490548 503519 994067	478700 478700 957400
3.01 39 011600	52X112 . .1337	2	BRADY, ROBERT & JENNIFER 80 COLUMBUS AVE HASBROUCK HEIGHTS, NJ 80 COLUMBUS AVE	07604 R-2 1	231700 337500 569200	1512364	1512364 00 1512364	363577 363576 727153	387483 397728 785211	378100 378100 756200
3.01 40 011700	50X115 . .1320	2	MOHSIN, KUTUBUDDIN & NISHAT 1820 COTTON FARM TRL LEANDER, TX 84 COLUMBUS AVE	78641 R-2 1	231200 211300 442500	1175723	1175723 00 1175723	282647 282647 565294	301232 309197 610429	293900 293900 587800
3.01 98 011900	63X100 . .1446	2	ESTOK, MATTHEW & JENNIFER ANN 90 COLUMBUS AVE HASBROUCK HEIGHTS, NJ 90 COLUMBUS AVE	07604 R-2 1	234600 454200 688800	1830142	1830142 00 1830142	439971 439971 879942	468901 481299 950200	457500 457500 915000
3.02 21 009800	50X100 . .1148	2	D'AMICO, DOMENICK N (ETAL) 37 WOODLAND DRIVE HASBROUCK HEIGHTS, NJ 37 WOODLAND DR	07604 R-2 1	228000 430000 658000	1748306	1748306 00 1748306	420298 420297 840595	447934 459777 907711	437100 437100 874200
3.02 22 009900	55X100 . .1263	2	PISANI, ROBERT A. & MARY ANN 33 WOODLAND DR HASBROUCK HEIGHTS NJ 33 WOODLAND DR	07604-1032 R-2 1	230300 179600 409900	1089104	1089104 00 1089104	261824 261824 523648	279039 286417 565456	272300 272300 544600
3.02 23 010000	55X100 . .1263	2	KOCH, GLORIA 702 87TH ST NORTH BERGEN, NJ 29 WOODLAND DR	07047 R-2 1	230300 193300 423600	1125505	1125505 00 1125505	270575 270574 541149	288366 295990 584356	281400 281400 562800
3.02 24 010100	55X100 . .1263	2	DANIEL, FREDERICK FAKHARZADEH ETAL 25 WOODLAND DR HASBROUCK HEIGHTS, NJ 25 WOODLAND DR	07604 R-2 1	230300 203100 433400	1151544	1151544 00 1151544	276835 276834 553669	295037 302838 597875	287900 287900 575800
3.02 25 010200	55X100 . .1263	2	LESCHHORN, CHARLES J. & EDITH A. 21 WOODLAND DR HASBROUCK HEIGHTS NJ 21 WOODLAND DR	07604-1032 R-2 1	230300 166300 396600	1053766	1053766 00 1053766	253329 253328 506657	269985 277124 547109	263400 263400 526800
3.02 26 010300	50X100 . .1148	2	BROWN, CHRISTOPHER & JOANN 17 WOODLAND DR HASBROUCK HEIGHTS, NJ 17 WOODLAND DR	07604 R-2 1	227500 198100 425600	1130819	1130819 00 1130819	271852 271852 543704	289727 297388 587115	282700 282700 565400

7045700

18720425

00

00

18720425

9000886

9719539

9360400

Block No. Lot No. Qualification Account No.	Land Dimensions Building Description Additional Lots Acreage	Prop. Class	Owner's Name Address City State Property Location	Billing Code Zip Code	Land Improvement Exemption Net Total	2025 Property Tax Special Dist	2025 Total Tax Deduction Net Tax	Amt.Billed 2025 1st Q 2nd Q Total	2nd Half 2025 3rd Q 4th Q Total	Preliminary 2026 Tax 1st Q 2nd Q Total
4 53 013900	20X100 .0459	15C	BORO OF HASBROUCK HEIGHTS HAMILTON AVE HASBROUCK HEIGHTS, NJ W/S WOODLAND DR	07604 R-2 1	*EXEMPT*	00	00 00 00	00 00 00	00 00 00	00 00 00
4.01 1 012100	102X125 .2927	2	KOZAK, MARY 81 WOOD STREET HASBROUCK HEIGHTS NJ 81 WOOD ST	07604-1031 R-2 1	253800 411000 664800	1766374	1766374 00 1766374	424641 424641 849282	452563 464529 917092	441600 441600 883200
4.01 5 012200	56X100 .1286	2	SAULNIER, ALBERT & DONNA 77 COLUMBUS AVE HASBROUCK HEIGHTS NJ 77 COLUMBUS AVE	07604-1022 R-2 1	230800 218900 449700	1194853	1194853 00 1194853	287246 287246 574492	306133 314228 620361	298700 298700 597400
4.01 6 012300	52X100 .1194	2	CASTRO, NILA & EL-MENEBBEHY, ARMINE 71 COLUMBUS AVE HASBROUCK HEIGHTS, NJ 71 COLUMBUS AVE	07604 R-2 1	228500 171600 400100	1063066	1063066 00 1063066	255564 255564 511128	272368 279570 551938	265800 265800 531600
4.01 7 012400	52X100 .1194	2	BURTON ROBERT J & MARYANN 67 COLUMBUS AVE HASBROUCK HEIGHTS NJ 67 COLUMBUS AVE	07604-1022 R-2 1	228500 244100 472600	1255698	1255698 00 1255698	301874 301873 603747	321722 330229 651951	313900 313900 627800
4.01 8 012500	52X100 .1194	2	LEFANTE, JOHN & ALLISON 61 COLUMBUS AVE HASBROUCK HTS, NJ 61 COLUMBUS AVE	07604 R-2 1	228500 371500 600000	1594200	1594200 00 1594200	383250 383250 766500	408450 419250 827700	398600 398600 797200
4.01 9 012600	52X100 .1194	2	KUNDRA, SANJEEV & BOSE, SUCHANDRA 55 COLUMBUS AVE HASBROUCK HEIGHTS, NJ 55 COLUMBUS AVE	07604 R-2 1	228500 309400 537900	1429200	1429200 00 1429200	343584 343584 687168	366175 375857 742032	357300 357300 714600
4.01 10 012700	52X100 .1194	2	AGAPINAN (ETAL), AUGUSTUS C 51 COLUMBUS AVE HASBROUCK HEIGHTS, NJ 51 COLUMBUS AVE	07604 R-2 1	228500 195800 424300	1127365	1127365 00 1127365	271022 271022 542044	288842 296479 585321	281800 281800 563600
4.01 11 012800	52X100 .1194	2	PALUZZZI, MARK R & CASEY A 45 COLUMBUS AVE HASBROUCK HEIGHTS, NJ 45 COLUMBUS AVE	07604 R-2 1	228500 200600 429100	1140119	1140119 00 1140119	274088 274088 548176	292110 299833 591943	285000 285000 570000
4.01 12 012900	52X100 .1194	2	LOEBIS, ACHMAD & TITI 39 COLUMBUS AVE HASBROUCK HEIGHTS NJ 39 COLUMBUS AVE	07604-1022 R-2 1	228500 174600 403100	1071037	1071037 00 1071037	257481 257480 514961	274410 281666 556076	267800 267800 535600
4.01 13 013000	50X100 .1148	2	SPINDLER, ROBERT W. & VIRGINIA A. 35 COLUMBUS AVE HASBROUCK HEIGHTS NJ 35 COLUMBUS AVE	07604-1022 R-2 1	227500 323500 551000	1464007	1464007 00 1464007	351952 351951 703903	375093 385011 760104	366000 366000 732000
4.01 14 013100	50X100 .1148	2	ZUCCATO, MARK & DIANE 29 COLUMBUS AVE HASBROUCK HEIGHTS NJ 29 COLUMBUS AVE	07604-1022 R-2 1	227500 212000 439500	1167752	1167752 00 1167752	280731 280731 561462	299190 307100 606290	291900 291900 583800
4.01 15 013200	50X100 .1148	2	SHEMA, ERNAND & SHEHU, BRUNILDA 23 COLUMBUS AVE HASBROUCK HEIGHTS, NJ 23 COLUMBUS AVE	07604 R-2 1	227500 200700 428200	1137727	1137727 00 1137727	267637 267636 535273	297374 305080 602454	284400 284400 568800
4.01 16 013300	50X100 .1148	2	MION, ROBERT B 19 COLUMBUS AVE HASBROUCK HEIGHTS, NJ 19 COLUMBUS AVE	07604 R-2 1	227500 208100 435600	1157389	1157389 00 1157389	278240 278239 556479	296535 304375 600910	289300 289300 578600

6235900

16568787

00

00

16568787

7954615

8614172

8284200

Block No. Lot No. Qualification Account No.	Land Dimensions Building Description Additional Lots Acreage	Prop. Class	Owner's Name Address City State Property Location	Billing Code Zip Code	Land Improvement Exemption Net Total	2025 Property Tax Special Dist	2025 Total Tax Deduction Net Tax	Amt.Billed 2025 1st Q 2nd Q Total	2nd Half 2025 3rd Q 4th Q Total	Preliminary 2026 Tax 1st Q 2nd Q Total
4.01 17 013400	65X100 .1492	2	SORIANO, PAOLA 13 COLUMBUS AVE HASBROUCK HEIGHTS, NJ 13 COLUMBUS AVE	07604 R-2 1	237000 261100 498100	1323452	1323452 00	318162 318161	339082 348047	330900 330900
4.01 56 014000	60X100 .1377	2	CRONIN, JOHN 20 SPRINGFIELD AVE HASBROUCK HEIGHTS, NJ 20 SPRINGFIELD AVE	07604 R-2 1	230000 585900 815900	2167846	2167846 00	521157 521156	555424 570109	542000 542000
4.01 59 014100	40X100 .0918	2	BAEZ, RUDY & ARROYO, S. 26 SPRINGFIELD AVE HASBROUCK HEIGHTS, NJ 26 SPRINGFIELD AVE	07604 R-2 1	217500 425800 643300	1709248	1709248 00	410908 410908	437927 449505	427300 427300
4.01 61 014200	50X100 .1148	2	SHUFANE, FAUD & SUHAILA 30 SPRINGFIELD AVE HASBROUCK HEIGHTS, NJ 30 SPRINGFIELD AVE	07604 R-2 1	227500 544400 771900	2050938	2050938 00	493052 493051	525471 539364	512700 512700
4.01 63 014300	50X100 .1148	2	BISS, PAMELA 34 SPRINGFIELD AVE HASBROUCK HEIGHTS, NJ 34 SPRINGFIELD AVE	07604 R-2 1	227500 233200 460700	1224080	1224080 00	294273 294272	313621 321914	306000 306000
4.01 66 014400	50X100 .1148	2	SHAH, DARSHINI BHARAT 38 SPRINGFIELD AVE HASBROUCK HEIGHTS, NJ 38 SPRINGFIELD AVE	07604 R-2 1	227500 391900 619400	1645746	1645746 00	395642 395642	421657 432805	411400 411400
4.01 68 014500	50X100 .1148	2	SCIANCELEPORE, MAURO & LUIGIA 42 SPRINGFIELD AVE HASBROUCK HEIGHTS NJ 42 SPRINGFIELD AVE	07604-1027 R-2 1	227500 397300 624800	1660094	1660094 00	399091 399091	425333 436579	415000 415000
4.01 72 014500	60X100 .1377	2	KOBCENSKI KENNETH, GLADYS & LINDA 50 SPRINGFIELD AVE HASBROUCK HTS, NJ 50 SPRINGFIELD AVE	07604 R-2 1	232500 193400 425900	1131616 v1	1131616 -25000	265794 265794	283681 291347	276700 276700
4.01 75 014600	60X100 .1377	2	CABRERA, VERONICA D CALLE ETAL 56 SPRINGFIELD AVE HASBROUCK HEIGHTS, NJ 56 SPRINGFIELD AVE	07604 R-2 1	232500 266000 498500	1324515	1324515 00	318417 318417	339354 348327	331100 331100
4.01 78 014700	60X100 .1377	2	RONDANINA, RICHARD W & EDINA 64 SPRINGFIELD AVE HASBROUCK HTS, NJ 64 SPRINGFIELD AVE	07604 R-2 1	232500 297300 529800	1407679	1407679 00	338410 338410	360661 370198	351900 351900
4.01 81 014800	60X100 .1377	2	YERRAMALLA, MEHER S & GUPTA, GARGI 68 SPRINGFIELD AVE HASBROUCK HEIGHTS, NJ 68 SPRINGFIELD AVE	07604 R-2 1	232500 323600 556100	1477558	1477558 00	355209 355209	378565 388575	369400 369400
4.01 84 014900	67X100 .1538	2	ROMANO, PATRICK & LILLIAN 76 SPRINGFIELD AVE HASBROUCK HEIGHTS, NJ 76 SPRINGFIELD AVE	07604 R-2 1	235800 316500 552300	1467461	1467461 00	352782 352782	375978 385919	366900 366900
4.01 87 015000	53X100 .1217	2	SALAMEH, KAFA 80 SPRINGFIELD AVE HASBROUCK HEIGHTS, NJ 80 SPRINGFIELD AVE	07604 R-2 1	229000 297600 526600	1399176	1399176 00	336366 336366	358483 367961	349800 349800
4.01 91 015050	51X125 PT90 .1463	2	MARINELLI, MICHAEL & CHRISTINE 87 WOOD ST HASBROUCK HEIGHTS, NJ 87 WOOD ST	07604 R-2 1	235400 454100 689500	1832002	1832002 00	440419 440418	469377 481788	458000 458000

8212800

21821411

00

25000

21796411

10479359

11317052

10898200

Block No. Lot No. Qualification Account No.	Land Dimensions Building Description Additional Lots Acreage	Prop. Class	Owner's Name Address City State Property Location	Billing Code Zip Code	Land Improvement Exemption Net Total	2025 Property Tax Special Dist	2025 Total Tax Deduction Net Tax	Amt.Billed 2025 1st Q 2nd Q Total	2nd Half 2025 3rd Q 4th Q Total	Preliminary 2026 Tax 1st Q 2nd Q Total
4.01 93 015150	51X125 PT90 .1463	2	SANZO (ETAL), ALICE 91 WOOD STREET HASBROUCK HEIGHTS, NJ 91 WOOD ST	07604 R-2 1	234600 237400 472000	1254104	1254104 00	301490 301490 602980	321314 329810 651124	313500 313500 627000
4.02 18 013500	50X100 .1148	2	DUKHANDE, SANTOSH G & MARIA LUIS 9 WOODLAND DR. HASBROUCK HEIGHTS N.J. 9 WOODLAND DR	07604 R-2 1	227500 236200 463700	1232051	1232051 00	296189 296188 592377	315664 324010 639674	308000 308000 616000
4.02 19 013600	50X100 .1148	2	FUNG, ANDREW & LENA 13 WOODLAND DR HASBROUCK HTS, NJ 13 WOODLAND DR	07604 R-2 1	227500 295400 522900	1389345	1389345 00	334003 334002 668005	355964 365376 721340	347300 347300 694600
4.02 48 013700	50X100 .1148	2	D'AMATO, THOMAS & ROBIN 6 SPRINGFIELD AVENUE HASBROUCK HEIGHTS, NJ 6 SPRINGFIELD AVE	07604 R-2 1	227500 118400 345900	919056	919056 00	220944 220944 441888	235471 241697 477168	229800 229800 459600
4.02 50 013800	50X100 .1148	2	CHOI, JUNGWON & JIWON 10 SPRINGFIELD AVE HASBROUCK HEIGHTS, NJ 10 SPRINGFIELD AVE	07604 R-2 1	227500 289700 517200	1374200	1374200 00	330362 330361 660723	352084 361393 713477	343600 343600 687200
5 1 015400	50X100 .1148	2	SALDARRIAGA,DIEGO&POSADA,ANGELICA 93 WOOD ST HASBROUCK HEIGHTS, NJ 93 WOOD ST	07604 R-2 1	228100 363500 591600	1571881	1571881 00	377885 377884 755769	402732 413380 816112	393000 393000 786000
5 3 015500	51X100 .1171	2	GALLAGHER, RAYMOND & ELIZABETH R 95 WOOD ST HASBROUCK HEIGHTS, NJ 95 WOOD ST	07604 R-2 1	228100 421500 649600	1725987	1725987 00	414932 414932 829864	442215 453908 896123	431500 431500 863000
5 5 015600	65X100 6 .1492	2	MODAK, ARIF A & FAUAZIA A 69 SPRINGFIELD AVE HASBROUCK HTS, NJ 69 SPRINGFIELD AVE	07604 R-2 1	229700 369000 598700	1590746	1590746 00	382420 382420 764840	407565 418341 825906	397700 397700 795400
5 7 .1377	60X100 .1377	2	HAUPTMAN, EDWARD R. & DARLENE M. 67 SPRINGFIELD AVE. HASBROUCK HEIGHTS, NJ 67 SPRINGFIELD AVE	07604 R-2 1	232500 314000 546500	1452051 V1	1452051 -25000 1427051	342827 342827 685654	365780 375617 741397	356800 356800 713600
5 10 015800	80X100 .1837	2	PATEL,ASHOK & SUDHA 65 SPRINGFIELD AVE HASBROUCK HEIGHTS NJ 65 SPRINGFIELD AVE	07604-1026 R-2 1	242500 271900 514400	1366761	1366761 00	328573 328573 657146	350178 359437 709615	341700 341700 683400
5 14 015900	50X100 2S .1148	2	MADEIRA, JOHN G & CLARISSE M 61 SPRINGFIELD AVE HASBROUCK HEIGHTS, NJ 61 SPRINGFIELD	07604 R-2 1	227500 380400 607900	1615190	1615190 00	388297 388296 776593	413828 424769 838597	403800 403800 807600
5 16 016000	50X100 .1148	2	SODORA,CHARLOTTE&RONALD H&ALEXANDER 57 SPRINGFIELD AVE HASBROUCK HEIGHTS, NJ 57 SPRINGFIELD AVE	07604 R-2 1	227500 160000 387500	1029588	1029588 00	247516 247516 495032	263791 270765 534556	257400 257400 514800
5 19 016100	50X100 .1148	2	CATRILLO,JAMES & NETTA 49 SPRINGFIELD AVE HASBROUCK HEIGHTS NJ 49 SPRINGFIELD AVE	07604-1026 R-2 1	227500 457600 685100	1820311	1820311 00	437608 437608 875216	466382 478713 945095	455100 455100 910200
5 21 016200	50X100 .1148	2	FORLINI, PAUL & KRISTEN 45 SPRINGFIELD AVENUE HASBROUCK HEIGHTS, NJ 45 SPRINGFIELD AVE	07604 R-2 1	227500 386500 614000	1631398	1631398 00	392193 392192 784385	417981 429032 847013	407800 407800 815600

Block No. Lot No. Qualification Account No.	Land Dimensions Building Description Additional Lots Acreage	Prop. Class	Owner's Name Address City State Property Location	Billing Code Zip Code	Land Improvement Exemption Net Total	2025 Property Tax Special Dist	2025 Total Tax Deduction Net Tax	Amt.Billed 2025 1st Q 2nd Q Total	2nd Half 2025 3rd Q 4th Q Total	Preliminary 2026 Tax 1st Q 2nd Q Total
5 24 016300	40X100 0.0918	2	WHITMORE, JONATHAN ETAL 39 SPRINGFIELD AVE HASBROUCK HEIGHTS, NJ 39 SPRINGFIELD AVE	07604 R-2 1	217500 486900 704400	1871591	1871591 00 1871591	449936 449935 899871	479521 492199 971720	467900 467900 935800
5 26 016400	60X100 0.1377	2	BEITL, JOHN H. & SUSAN C. 35 SPRINGFIELD AVE HASBROUCK HEIGHTS NJ 35 SPRINGFIELD AVE	07604-1026 R-2 1	232500 261800 494300	1313355	1313355 00 1313355	315735 315734 631469	336495 345391 681886	328300 328300 656600
5 29 016500	60X100 0.1377	2	RISHI, AJAY & ANITA 58 LINCOLN AVENUE RUTHEFORD, NJ 29 SPRINGFIELD AVE	07070 R-2 1	232500 269300 501800	1333283	1333283 00 1333283	320525 320525 641050	341600 350633 692233	333300 333300 666600
5 32 016600	50X100 0.1148	2	DIAZ, PAULA NATALIE 25 SPRINGFIELD AVE HASBROUCK HEIGHTS, NJ 25 SPRINGFIELD AVE	07604 R-2 1	230800 304200 535000	1421495	1421495 00 1421495	341732 341731 683463	364201 373831 738032	355400 355400 710800
5 34 016700	45X100 1SF 35,36.A 0.1033	2	TOTONJIE, YOUSIF & MAISOUN 19 SPRINGFIELD AVE HASBROUCK HEIGHTS, NJ 19 SPRINGFIELD AVE	07604 R-2 1	222500 160700 383200	1018162	1018162 00 1018162	244769 244769 489538	260864 267760 528624	254500 254500 509000
5 36 016800	45X100 0.1033	2	BEDIKIAN, ELYSE 26 GALLOPING HILL RD HOLMDEL, NJ 15 SPRINGFIELD AVE	07733 R-2 1	222500 209100 431600	1146761	1146761 00 1146761	275685 275684 551369	293812 301580 595392	286700 286700 573400
5 39 016900	120X100 0.2755	2	WRIGHT, JOSEPH & CHERYL 9 SPRINGFIELD AVE HASBROUCK HEIGHTS, NJ 9 SPRINGFIELD AVE	07604 R-2 1	253600 197800 451400	1199370	1199370 00 1199370	288332 288332 576664	307291 315415 622706	299800 299800 599600
5 45 017100	60X100 0.1377	2	YZELLARI, ARMAND & DORINA 2 PASSAIC AVE HASBROUCK HEIGHTS, NJ 2 PASSAIC AVE	07604 R-2 1	222800 279700 502500	1335143	1335143 00 1335143	320972 320972 641944	342077 351122 693199	333800 333800 667600
5 48 017200	60X100 0.1377	2	MATEO, ROBERT E ETALS 10 PASSAIC AVE HASBROUCK HEIGHTS, NJ 10 PASSAIC AVE	07604 R-2 1	220900 220000 440900	1171471	1171471 00 1171471	281625 281625 563250	300143 308078 608221	292900 292900 585800
5 51 017300	78X113.2023 0.2027	2	SCHMITT, LARA 14 PASSAIC AVE HASBROUCK HEIGHTS, NJ 14 PASSAIC AVE	07604 R-2 1	233100 228600 461700	1226737	1226737 00 1226737	294911 294911 589822	314302 322613 636915	306700 306700 613400
5 54 017400	60X113.1572 0.1559	2	GAFFNEY, STEVEN W & ANDREA E 22 PASSAIC AVE HASBROUCK HEIGHTS, NJ 22 PASSAIC AVE	07604 R-2 1	223600 233000 456600	1213186	1213186 00 1213186	291654 291653 583307	310830 319049 629879	303300 303300 606600
5 57 017500	48X100.1122 0.1103	2	IAPPELLI, MARIO P & KATHLEEN J 26 PASSAIC AVE HASBROUCK HEIGHTS, NJ 26 PASSAIC AVE	07604 R-2 1	217200 262900 480100	1275626	1275626 00 1275626	306664 306664 613328	326828 335470 662298	318900 318900 637800
5 60 017500	74X100 0.1699	2	LIU, JIA 24 PASSAIC AVE HASBROUCK HEIGHTS, NJ 34 PASSAIC AVE	07604 R-2 1	230700 450900 681600	1811011	1811011 00 1811011	435372 435372 870744	463999 476268 940267	452800 452800 905600
5 64 017700	40X100 0.0918	2	TAGLIABUE, RONALD F. & SUZANNE 42 PASSAIC AVE HASBROUCK HEIGHTS, NJ 42 PASSAIC AVE	07604 R-2 1	206600 230400 437000	1161109	1161109 00 1161109	279134 279134 558268	297488 305353 602841	290300 290300 580600

6962100

18498300

00

00

18498300

8894087

9604213

9249200

Block No. Lot No. Qualification Account No.	Land Dimensions Building Description Additional Lots Acreage	Prop. Class	Owner's Name Address City State Property Location	Billing Code Zip Code	Land Improvement Exemption Net Total	2025 Property Tax Special Dist	2025 Total Tax Deduction Net Tax	Amt.Billed 2025 1st Q 2nd Q Total	2nd Half 2025 3rd Q 4th Q Total	Preliminary 2026 Tax 1st Q 2nd Q Total
5 66 017800	60X100 .1377	2	BRIZZOLARA, JASON ETAL 46 PASSAIC AVE HASBROUCK HEIGHTS, NJ 46 PASSAIC AVE	07604 R-2 1	220900 188000 408900	1086447	1086447 00	261185 261185 522370	278359 285718 564077	271600 271600 543200
5 69 017900	40X100 .0918	2	SARAO, DEBORAH 50 PASSAIC AVE HASBROUCK HEIGHTS, NJ 50 PASSAIC AVE	07604 R-2 1	206600 188400 395000	1049515	1049515 00	252307 252306 504613	268896 276006 544902	262400 262400 524800
5 71 018000	50X100 .1148	2	LIU, HONGSHUANG & MAN 54 PASSAIC AVE HASBROUCK HEIGHTS, NJ 54 PASSAIC AVE	07604 R-2 1	216100 435600 651700	1731567	1731567 00	416274 416273 832547	443645 455375 899020	432900 432900 865800
5 73 018100	50X100 .1148	2	FEDE, DOUGLAS & MARYSOL 58 PASSAIC AVE HASBROUCK HEIGHTS, NJ 58 PASSAIC AVE	07604 R-2 1	216100 275200 491300	1305384	1305384 00	313818 313818 627636	334453 343295 677748	326300 326300 652600
5 76 018200	60X100 .1377	2	MARTO, STYLIANOS 66 PASSAIC AVE HASBROUCK HEIGHTS, NJ 66 PASSAIC AVE	07604 R-2 1	220900 254300 475200	1262606	1262606 00	303534 303534 607068	323493 332045 655538	315700 315700 631400
5 79 018300	60X100 .1377	2	AZER, OSAMA Z 135 VALESI DR MORGANVILLE, NJ 70 PASSAIC AVE	07751 R-2 1	222400 231200 453600	1205215	1205215 00	289737 289737 579474	308788 316953 625741	301300 301300 602600
5 82.01 018400	54X146 IRR .0000	2	GRACE, MENA 105 WOOD ST HASBROUCK HEIGHTS, NJ 105 WOOD ST	07604 R-2 1	241800 591700 833500	2214610	2214610 00	532399 532398 1064797	567405 582408 1149813	553700 553700 1107400
5 85.01 018500	61X158 .2213	2	ASMUS, OLIVER M & GIOVANNA 101 WOOD ST HASBROUCK HEIGHTS, NJ 101 WOOD ST	07604 R-2 1	246700 484900 731600	1943861	1943861 00	467310 467309 934619	498037 511205 1009242	486000 486000 972000
6.01 1.01 018500	62X100 .1423	2	SPELLMAN, JOHN P. & BARBARA C. 41 OAK GROVE AVE HASBROUCK HEIGHTS NJ 41 OAK GROVE AVE	07604-1115 R-2 2	231200 226600 457800	1216375 V1	1216375 -25000 1191375	286170 286170 572340	305397 313638 619035	297800 297800 595600
6.01 1.02 018700	62X100 .1423	2	PIECHOWSKA, EWA & PIETRZAK, MICHAL 37 OAK GROVE AVENUE HASBROUCK HEIGHTS, NJ 37 OAK GROVE AVE	07604 R-2 2	231300 349100 580400	1542123	1542123 00	370731 370730 741461	395108 405554 800662	385500 385500 771000
6.01 5.01	50X123 .1412	2	VILARDI, ROSOLINO & BONNIE 66 RAYMOND ST HASBROUCK HEIGHTS, NJ 66 RAYMOND ST	07604 R-2 2	230800 532200 763000	2027291	2027291 00	487367 487366 974733	519412 533146 1052558	506800 506800 1013600
6.01 5.02	50X123 .1412	2	BINI, ANGELO & ANNUZIATA 62 RAYMOND ST HASBROUCK HEIGHTS, NJ 62 RAYMOND ST	07604 R-2 2	230700 539900 770600	2047484	2047484 00	492221 492221 984442	524586 538456 1063042	511900 511900 1023800
6.01 9 018900	50X118 .1354	2	GOVEA, WILLIAM & ELIZABETH 58 RAYMOND STREET HASBROUCK HEIGHTS, NJ 58 RAYMOND ST	07604 R-2 2	230500 215100 445600	1183959	1183959 00	284627 284627 569254	303342 311363 614705	296000 296000 592000
6.01 11 019000	50X118 .1354	2	BALAR, GHANSHYAM & BHARVI G 54 RAYMOND ST HASBROUCK HEIGHTS, NJ 54 RAYMOND ST	07604 R-2 2	230400 525700 756100	2008958	2008958 00	482959 482959 965918	514715 528325 1043040	502200 502200 1004400

8214300

21825395

00

25000

21800395

10481272

11319123

10900200

Block No. Lot No. Qualification Account No.	Land Dimensions Building Description Additional Lots Acreage	Prop. Class	Owner's Name Address City State Property Location	Billing Code Zip Code	Land Improvement Exemption Net Total	2025 Property Tax Special Dist	2025 Total Tax Deduction Net Tax	Amt.Billed 2025 1st Q 2nd Q Total	2nd Half 2025 3rd Q 4th Q Total	Preliminary 2026 Tax 1st Q 2nd Q Total
6.01 13 019100	50X118 .1354	2	HAINES, STEPHEN & SYLVIA 50 RAYMOND ST HASBROUCK HEIGHTS, NJ 50 RAYMOND ST	07604 R-2 2	230200 223400 453600	1205215	1205215 00 1205215	289737 289737 579474	308788 316953 625741	301300 301300 602600
6.01 15 019200	50X118 .1354	2	MORALES, RAMON & RAYMOND 46 RAYMOND ST HASBROUCK HEIGHTS, NJ 46 RAYMOND ST	07604 R-2 2	223000 167500 390500	1037559	1037559 00 1037559	249432 249432 498864	265833 272862 538695	259400 259400 518800
6.01 17 019300	50X118 .1354	2	CHMIELEWSKI, RAYMOND J. & MARIANNE 42 RAYMOND ST HASBROUCK HEIGHTS, NJ 42 RAYMOND ST	07604 R-2 2	229700 166900 396600	1053766	1053766 00 1053766	253329 253328 506657	269985 277124 547109	263400 263400 526800
6.01 19 019400	64X118 .1734	2	SABATO, MICHAEL & SHANNON 38 RAYMOND ST HASBROUCK HEIGHTS, NJ 38 RAYMOND ST	07604 R-2 2	232400 352100 584500	1553017	1553017 00 1553017	373350 373349 746699	397899 408419 806318	388300 388300 776600
6.01 21.01	195X439 1.9652	15D	BIBLE BAPTIST CHURCH 31 PASSAIC AVE HASBROUCK HEIGHTS NJ 31 PASSAIC AVE	07604-1107 R-1 2	*EXEMPT*	00	00 00 00	00 00 00	00 00 00	00 00 00
6.01 21.02	60X100 .1377	15D	FIRST BAPTIST CHURCH 31 PASSAIC AVE HASBROUCK HEIGHTS NJ 32 WOODSIDE AVE	07604-1107 R-1 2	*EXEMPT*	00	00 00 00	00 00 00	00 00 00	00 00 00
6.01 27 019600	62X100 .1423	2	WEISS, RICHARD D. & DIANE D. 33 OAK GROVE AVE HASBROUCK HEIGHTS NJ 33 OAK GROVE AVE	07604-1115 R-2 2	231700 358400 590100	1567896 v1	1567896 -25000 1542896	370677 370676 741353	395461 406082 801543	385700 385700 771400
6.01 28 019700	62X100 .1423	2	GALL, AUDREY L & JOHN J 25 OAK GROVE AVE HASBROUCK HEIGHTS, NJ 25 OAK GROVE AVE	07604 R-2 2	231000 195600 426600	1133476 v1	1133476 -25000 1108476	266241 266241 532482	284158 291836 575994	277100 277100 554200
6.01 29 019800	50X126 .1446	2	CAPPADONA, KEVIN & ROSA 67 HENRY ST HASBROUCK HEIGHTS, NJ 67 HENRY ST	07604 R-2 2	231600 255300 486900	1293693	1293693 00 1293693	311008 311007 622015	331457 340221 671678	323400 323400 646800
6.01 30 019900	50X126 .1446	2	KOC, ERTEKIN & FILIZ 63 HENRY ST HASBROUCK HEIGHTS, NJ 63 HENRY ST	07604 R-2 2	231800 199800 431600	1146761	1146761 00 1146761	275685 275684 551369	293812 301580 595392	286700 286700 573400
6.01 31 020000	50X128 .1469	2	SOBCHIK, WILLIAM & VICTORIA 59 HENRY ST HASBROUCK HEIGHTS, NJ 59 HENRY ST	07604 R-2 2	232000 258500 490500	1303259	1303259 00 1303259	313307 313307 626614	333908 342737 676645	325800 325800 651600
6.01 32 020100	50X128 .1469	2	KONG, BRENDA 55 HENRY ST HASBROUCK HEIGHTS, NJ 55 HENRY ST	07604 R-2 2	232100 223600 455700	1210795	1210795 00 1210795	291079 291078 582157	310218 318420 628638	302700 302700 605400
6.01 33 020200	50X129 .1481	2	MACHADO, GILBERT & GERTRUDIS 51 HENRY ST HASBROUCK HEIGHTS, NJ 51 HENRY ST	07604 R-2 2	232300 298000 530300	1409007	1409007 00 1409007	338730 338729 677459	361002 370546 731548	352300 352300 704600
6.01 34 020300	50X130 .1492	2	WEBER, RICHARD F. JR. & KATHLEEN M. 47 HENRY ST HASBROUCK HEIGHTS, NJ 47 HENRY ST	07604 R-2 2	232500 214900 447400	1188742	1188742 00 1188742	285777 285777 571554	304568 312620 617188	297200 297200 594400

5684300

15103186

00

50000

15053186

7236697

7816489

7526600

Block No. Lot No. Qualification Account No.	Land Dimensions Building Description Additional Lots Acreage	Prop. Class	Owner's Name Address City State Property Location	Billing Code Zip Code	Land Improvement Exemption Net Total	2025 Property Tax Special Dist	2025 Total Tax Deduction Net Tax	Amt.Billed 2025 1st Q 2nd Q Total	2nd Half 2025 3rd Q 4th Q Total	Preliminary 2026 Tax 1st Q 2nd Q Total
6.01 35 020400	85X130 .2537	2	CALABRESE, PHYLLIS 43 HENRY ST HASBROUCK HEIGHTS, NJ 43 HENRY ST	07604 R-2 2	251100 231000 482100	1280940	1280940 00 1280940	307942 307941 615883	328190 336867 665057	320200 320200 640400
6.01 37 020500	60X127 .1749	2	ESCANIO HOLDING LLC 30 RAYMOND ST HASBROUCK HEIGHTS, NJ 30 RAYMOND ST	07604 R-1 2	238700 761100 999800	2656469	2656469 00 2656469	638623 638622 1277245	680614 698610 1379224	664100 664100 1328200
6.01 38 020600	52X112 .1337	2	TAKCHAMTSANG, PEMA & VARIVARN, KATAR 42 WOODSIDE AVE HASBROUCK HEIGHTS, NJ 42 WOODSIDE AVE	07604 R-1 2	229900 231000 460900	1224611	1224611 00 1224611	294400 294400 588800	313758 322053 635811	306200 306200 612400
6.01 39 020700	60X111 .1529	2	KUCERA (ETC/TRSTES), RICHARD J 38 WOODSIDE AVE HASBROUCK HEIGHTS, NJ 38 WOODSIDE AVE	07604 R-1 2	227100 224800 451900	1200698	1200698 00 1200698	288652 288651 577303	307631 315764 623395	300200 300200 600400
6.02 11 020800	85X120 .2342	15F	HAMPEL, KENNETH & DISPOTO, MARIANNE 42 HENRY ST HASBROUCK HEIGHTS, NJ 42 HENRY ST	07604 R-2 2	*EXEMPT*	00	00 00 00	324048 324048 648096	-324048 -324048 -648096	00 00 00
6.02 13 020900	50X120 .1377	2	MANGIERI, ANTHONY L. & NANCY R. 46 HENRY ST HASBROUCK HEIGHTS NJ 46 HENRY ST	07604-1103 R-2 2	230000 269800 499800	1327969	1327969 00 1327969	319248 319247 638495	340239 349235 689474	332000 332000 664000
6.02 14 021000	50X120 .1377	2	50 HENRY ST CO. 50 HENRY ST HASBROUCK HEIGHTS, NJ 50 HENRY ST	07604 R-2 2	230000 315100 545100	1448331	1448331 00 1448331	348183 348183 696366	371077 380888 751965	362100 362100 724200
6.02 15 021100	50X120 .1377	2	PASSARO, FRANK 54 HENRY ST HASBROUCK HEIGHTS, NJ 54 HENRY ST	07604 R-2 2	230000 195500 425500	1130554	1130554 00 1130554	271789 271788 543577	289659 297318 586977	282600 282600 565200
6.02 16 021200	50X120 .1377	2	QUINONEZ, CRISTINA 58 HENRY ST HASBROUCK HEIGHTS, NJ 58 HENRY ST	07604 R-2 2	230000 262000 492000	1307244	1307244 00 1307244	314265 314265 628530	334929 343785 678714	326800 326800 653600
6.02 17 021300	50X120 .1377	2	SAKCHUTCHAWARN, SUTCHARIT, & YAOWALU 62 HENRY ST HASBROUCK HEIGHTS, NJ 62 HENRY ST	07604 R-2 2	230000 257800 487800	1296085	1296085 00 1296085	311583 311582 623165	332070 340850 672920	324000 324000 648000
6.02 18 021400	50X120 .1377	2	PAINO, DIANE 66 HENRY ST HASBROUCK HEIGHTS, NJ 66 HENRY ST	07604 R-2 2	230000 273300 503300	1337268	1337268 00 1337268	321483 321483 642966	342622 351680 694302	334300 334300 668600
6.02 19 021500	50X100 .1148	2	VITALE (ETAL), RICHARD 21 OAK GROVE AVE HASBROUCK HTS, NJ 21 OAK GROVE AVE	07604 R-2 2	225000 369600 594600	1579852	1579852 00 1579852	379801 379801 759602	404774 415476 820250	395000 395000 790000
6.02 20 021600	50X100 .1148	2	IU, COLAN H. & KATHY P. 17 OAK GROVE AVE HASBROUCK HEIGHTS, NJ 17 OAK GROVE AVE	07604 R-2 2	225000 398100 623100	1655577	1655577 00 1655577	398006 398005 796011	424175 435391 859566	413900 413900 827800
6.02 21 021700	50X100 .1148	2	SZABO, MARIA & ZSOLT 15 OAK GROVE AVE HASBROUCK HEIGHTS, NJ 13 OAK GROVE AVE	07604 R-2 2	225000 249700 474700	1261278	1261278 00 1261278	303215 303215 606430	323152 331696 654848	315300 315300 630600

7040600

18706876

00

00

18706876

9642469

9064407

9353400

Block No. Lot No. Qualification Account No.	Land Dimensions Building Description Additional Lots Acreage	Prop. Class	Owner's Name Address City State Property Location	Billing Code Zip Code	Land Improvement Exemption Net Total	2025 Property Tax Special Dist	2025 Total Tax Deduction Net Tax	Amt.Billed 2025 1st Q 2nd Q Total	2nd Half 2025 3rd Q 4th Q Total	Preliminary 2026 Tax 1st Q 2nd Q Total
6.02 22 021800	50X96 .1102	2	SCUDILLO, MICHAEL & ELAINE J 9 OAK GROVE AVE HASBROUCK HEIGHTS NJ 9 OAK GROVE AVE	07604-1106 R-2 2	225500 241100 466600	1239756	1239756 00 1239756	298041 298041 596082	317638 326036 643674	309900 309900 619800
6.02 23 021900	50X94 .1079	2	DELGADO, EMIL & FRANCISCO, EVEILNA 79 PASSAIC AVE HASBROUCK HEIGHTS, NJ 79 PASSAIC AVE	07604 R-2 2	213900 288000 501900	1333548	1333548 00 1333548	320589 320589 641178	341668 350702 692370	333400 333400 666800
6.02 24 022000	50X124 .1423	2	HERNANDEZ, CHRISTINA & DAWLIN 75 PASSAIC AVE HASBROUCK HEIGHTS, NJ 75 PASSAIC AVE	07604 R-2 2	222000 231500 453500	1204950	1204950 00 1204950	289674 289673 579347	308720 316883 625603	301200 301200 602400
6.02 25 022100	50X125 .1435	2	HERNANDEZ, EDWARD MARINO ETAL 67 PASSAIC AVENUE HASBROUCK HEIGHTS, NJ 67 PASSAIC AVE	07604 R-2 2	221800 193300 415100	1102921	1102921 00 1102921	265146 265145 530291	282579 290051 572630	275700 275700 551400
6.02 26 022200	50X122 .1400	2	DIANDERAS BERASTAIN, ALDO S ETALS 63 PASSAIC AVE HASBROUCK HEIGHTS, NJ 63 PASSAIC AVE	07604 R-2 2	221600 192800 414400	1101061	1101061 00 1101061	264698 264698 529396	282103 289562 571665	275300 275300 550600
6.02 27 022300	50X122 .1400	2	NOVALLI, MUHAMED & BORA 59 PASSAIC AVENUE HASBROUCK HEIGHTS, NJ 59 PASSAIC AVE	07604 R-2 2	221500 185800 407300	1082196	1082196 00 1082196	260163 260163 520326	277270 284600 561870	270500 270500 541000
6.02 28 022400	50X121 .1389	2	CRISTOBAL, LYDIA ALICIA (AKA SILVERIO) 55 PASSAIC AVE HASBROUCK HEIGHTS, NJ 55 PASSAIC AVE	07604 R-2 2	221300 196500 417800	1110095	1110095 00 1110095	266870 266870 533740	284417 291938 576355	277500 277500 555000
6.02 29 022500	50X120 .1377	2	CHERYL WILLIAMS 47 PASSAIC AVENUE HASBROUCK HEIGHTS, NJ 47 PASSAIC AVE	07604 R-2 2	221100 203000 424100	1126834	1126834 00 1126834	270894 270894 541788	288706 296340 585046	281700 281700 563400
6.02 30 022600	42X100 .0964	2	CACERES, JORGE & MIRABELLE 43 PASSAIC AVE HASBROUCK HEIGHTS, NJ 43 PASSAIC AVE	07604 R-2 2	216800 190300 407100	1081665	1081665 00 1081665	260036 260035 520071	277133 284461 561594	270400 270400 540800
6.02 31 022700	42X119 .1147	2	ZUBIETA, J, SCHLICHTMAN, G & ALZAMORA 39 PASSAIC AVE HASBROUCK HEIGHTS, NJ 39 PASSAIC AVE	07604 R-2 2	216600 243800 460400	1223283	1223283 00 1223283	294081 294080 588161	313418 321704 635122	305800 305800 611600
6.03 1.01 022800	150X88 .3030	2	MINERVINO, JOANN L. 91 WOODSIDE AVE HASBROUCK HEIGHTS, NJ 91 WOODSIDE AVE	07604 R-1 2	235700 215500 451200	1198838	1198838 00 1198838	288204 288204 576408	307155 315275 622430	299700 299700 599400
6.03 1.02 022810	1027 X 25 1 LOT .5894	1	CEDAR WRIGHT GARDENS C/O J. RATNER 310 MADISON AVE-RM 2005 NEW YORK, NEW YORK W15 WOODLAND AVE	10017 R-1 2	60500 0 60500	160749	160749 00 160749	38645 38644 77289	41186 42274 83460	40200 40200 80400
6.03 2.01 022900	65X100 .1492	2	LISANTI, STEVEN & CAROLYN 89 WOODSIDE AVE HASBROUCK HEIGHTS NJ 89 WOODSIDE AVE	07604-1133 R-1 2	223900 174800 398700	1059346	1059346 00 1059346	254670 254670 509340	271415 278591 550006	264800 264800 529600
6.03 2.02 022820	206X25 1 LOT .1182	1	WOODSIDE ESTATES, INC A NJ CORP 11 SSTAAL LN C/O . HENRY LODI, NJ W15 WOODLAND AVE	07644-3000 R-1 2	25100 0 25100	66691	66691 00 66691	16033 16033 32066	17087 17538 34625	16700 16700 33400

5303700

14091933

00

00

14091933

6775483

7316450

7045600

Block No. Lot No. Qualification Account No.	Land Dimensions Building Description Additional Lots Acreage	Prop. Class	Owner's Name Address City State Property Location	Billing Code Zip Code	Land Improvement Exemption Net Total	2025 Property Tax Special Dist	2025 Total Tax Deduction Net Tax	Amt.Billed 2025 1st Q 2nd Q Total	2nd Half 2025 3rd Q 4th Q Total	Preliminary 2026 Tax 1st Q 2nd Q Total
6.03 3 023000	61X100 .1400	2	FIDUCCIA, MATTHEW & WICH, L.M. 85 WOODSIDE AVE HASBROUCK HEIGHTS, NJ 85 WOODSIDE AVE	07604 R-1 2	224500 445600 670100	1780456	1780456 00	428027 428026 856053	456171 468232 924403	445100 445100 890200
6.03 4 023100	60X101 .1391	2	LOHRMANN, JOHN & DIANE 81 WOODSIDE AVE HASBROUCK HEIGHTS, NJ 81 WOODSIDE AVE	07604 R-1 2	224200 193300 417500	1109298	1109298 00	266679 266678 533357	284213 291728 575941	277300 277300 554600
6.03 5 023200	60X101 .1391	2	KLOEPPING, GEORGE M. & KIM A. 77 WOODSIDE AVE HASBROUCK HEIGHTS NJ 77 WOODSIDE AVE	07604 R-1 2	224400 271600 496000	1317872	1317872 00	316820 316820 633640	337652 346580 684232	329500 329500 659000
6.03 6 023300	60X101 .1391	2	COFFEY, THERESA D. & ROBERT A. 73 WOODSIDE AVE HASBROUCK HEIGHTS NJ 73 WOODSIDE AVE	07604-1133 R-1 2	224500 201900 426400	1132945	1132945 00	272363 272363 544726	290272 297947 588219	283200 283200 566400
6.03 7 023400	60X102 .1405	2	MADEIRA, JOHN & CLARISSE 69 WOODSIDE AVE HASBROUCK HTS, NJ 69 WOODSIDE AVE	07604 R-1 2	224600 163600 388200	1031447	1031447 00	247963 247963 495926	264267 271254 535521	257900 257900 515800
6.03 8 023500	61X115 .1610	2	MENDOZA, MARIA 65 WOODSIDE AVE HASBROUCK HEIGHTS, NJ 65 WOODSIDE AVE	07604 R-1 2	227600 195300 422900	1123645	1123645 00	270128 270127 540255	287889 295501 583390	280900 280900 561800
6.03 9 023600	60X115 .1584	2	IURATO, DANIELLE (DISPOTO) 61 WOODSIDE AVENUE HASBROUCK HEIGHTS, NJ 61 WOODSIDE AVE	07604 R-1 2	227800 216700 444500	1181037	1181037 00	283925 283924 567849	302594 310594 613188	295300 295300 590600
6.03 10 023700	60X132 .1818	2	YESWITA, JOHN 57 WOODSIDE AVE HASBROUCK HEIGHTS, NJ 57 WOODSIDE AVE	07604 R-1 2	231300 328100 559400	1486326	1486326 00	357317 357317 714634	380812 390880 771692	371600 371600 743200
6.03 11 023800	60X151 .2080	2	BUWALDA, EDWARD & ROSE M 53 WOODSIDE AVE HASBROUCK HEIGHTS, NJ 53 WOODSIDE AVE	07604 R-1 2	236700 154600 391300	1039684 v1	1039684 -25000 1014684	243693 243693 487386	260128 267170 527298	253700 253700 507400
6.03 12 023900	60X170 .2342	2	AHMED, SALLY 49 WOODSIDE AVE HASBROUCK HEIGHTS, NJ 49 WOODSIDE AVE	07604 R-1 2	230400 152500 382900	1017365	1017365 00	244578 244577 489155	260659 267551 528210	254300 254300 508600
6.03 13 024000	15X101 .0348	15C	BORO OF HASBROUCK HEIGHTS HAMILTON AVENUE HASBROUCK HEIGHTS, NJ W/S WOODSIDE AVENUE	07604 R-1 2	*EXEMPT*	00	00 00 00	00 00 00	00 00 00	00 00 00
6.03 14 024100	65X192 IRREG. 19.01 .0000	2	REUTHER, LOUISE 45 WOODSIDE AVE HASBROUCK HEIGHTS, NJ 45 WOODSIDE AVE	07604 R-1 2	231100 416700 647800	1721205	1721205 00	413783 413782 827565	440990 452650 893640	430300 430300 860600
6.03 15 024200	68X135 .2107	2	DI GIORGIO (ETAL), MICHAEL 41 WOODSIDE AVE HASBROUCK HEIGHTS, NJ 41 WOODSIDE AVE	07604 R-1 2	231300 244000 475300	1262872	1262872 00	303598 303598 607196	323561 332115 655676	315700 315700 631400
6.03 16 024300	68X141 .2201	2	CAGGIANO, ALLAN & DEBRA FRIEDEL 37 WOODSIDE AVE HASBROUCK HEIGHTS NJ 37 WOODSIDE AVE	07604-1133 R-1 2	240900 339200 580100	1541326	1541326 00	370539 370539 741078	394903 405345 800248	385300 385300 770600

6302400

16745478

00

25000

16720478

8038820

8681658

8360200

Block No. Lot No. Qualification Account No.	Land Dimensions Building Description Additional Lots Acreage	Prop. Class	Owner's Name Address City State Property Location	Billing Code Zip Code	Land Improvement Exemption Net Total	2025 Property Tax Special Dist	2025 Total Tax Deduction Net Tax	Amt.Billed 2025 1st Q 2nd Q Total	2nd Half 2025 3rd Q 4th Q Total	Preliminary 2026 Tax 1st Q 2nd Q Total
6.03 17 024400	65X89 .1328	2	CUPO, ALBERT J & THERESA 33 WOODSIDE AVE HASBROUCK HEIGHTS, NJ 33 WOODSIDE AVE	07604 R-1 2	222800 227000 449800	1195119	1195119 00 1195119	287310 287310 574620	306201 314298 620499	298800 298800 597600
6.03 18 024500	60X100 .1377	2	MIMICHIELLO, JOYCE 29 WOODSIDE AVE HASBROUCK HEIGHTS NJ 29 WOODSIDE AVE	07604-1133 R-1 2	224300 249000 473300	1257558	1257558 W1 -25000 1232558	296071 296070 592141	315949 324468 640417	308100 308100 616200
6.03 19 024600	.2136 .2136	2	BOSCARINO, ROBERT & SUSAN 25 WOODSIDE AVE HASBROUCK HTS, NJ 25 WOODSIDE AVE	07604 R-1 2	214000 225200 439200	1166954	1166954 00 1166954	280539 280539 561078	298986 306890 605876	291700 291700 583400
6.03 20 024800	43X79 .0780	2	PERRAPATO, NICHOLAS & JANE 21 WOODSIDE AVE HASBROUCK HEIGHTS NJ 21 WOODSIDE AVE	07604-1133 R-1 2	220000 335600 555600	1476229	1476229 00 1476229	354890 354889 709779	378225 388225 766450	369100 369100 738200
6.03 21 024900	40X79 .0725	2	TAVAREZ, VICTORINO A & ANA J 20 WOODSIDE AVE HASBROUCK HEIGHTS, NJ 20 WOODSIDE AVE	07604 R-1 2	201500 260500 462000	1227534	1227534 00 1227534	295103 295102 590205	314507 322822 637329	306900 306900 613800
6.03 22.01 025000	40X94 2LT .0863	2	WENDE, HEATHER 22 WOODSIDE AVENUE HASBROUCK HEIGHTS, NJ 22 WOODSIDE AVE	07604 R-1 2	235100 336800 571900	1519538	1519538 00 1519538	365302 365301 730603	389321 399614 788935	379900 379900 759800
6.03 22.02 025100	35X127 LODI 233.03/61.05 .1020	2	CRUZ RODRIGUEZ, JUAN P ETAL 1 PASSAIC AVENUE HASBROUCK HEIGHTS, NJ 1 PASSAIC AVE	07604 R-1 2	198100 388300 586400	1558065	1558065 00 1558065	374563 374563 749126	399192 409747 808939	389500 389500 779000
6.03 23 025200	80X142 .2608	2	CONNORS, CHRISTOPHER E ETAL 26 WOODSIDE AVE HASBROUCK HEIGHTS, NJ 26 WOODSIDE AVE	07604 R-1 2	225500 441400 666900	1771953	1771953 00 1771953	425983 425982 851965	453992 465996 919988	443000 443000 886000
6.03 24 025300	62X145 .2064	2	CUELLO-VERA, SERGIO ETAL 30 WOODSIDE AVENUE HASBROUCK HEIGHTS, NJ 30 WOODSIDE AVE	07604 R-1 2	237200 259300 496500	1319201	1319201 00 1319201	317140 317139 634279	337993 346929 684922	329800 329800 659600
6.03 25 025400	.0000	2	LICHTENBERGER, BOBBY & DORIS 34 WOODSIDE AVE HASBROUCK HEIGHTS, NJ 34 WOODSIDE AVE	07604 R-1 2	220500 632400 852900	2266155	2266155 00 2266155	544790 544790 1089580	580612 595963 1176575	566500 566500 1133000
6.03 26.01 025500	67X127 .1953	2	NAZI (ETAL), GHASSAN 3 1/2 PASSAIC AVE HASBROUCK HEIGHTS, NJ 3 1/2 PASSAIC AVE	07604 R-1 2	224500 140800 365300	970602	970602 00 970602	233336 233335 466671	248678 255253 503931	242700 242700 485400
6.03 26.02 025600	36X127 1LOT .1050	1	UNKNOWN 11 PASSAIC AVE HASBROUCK HEIGHTS NJ 11 PASSAIC AVE	07604-1107 R-1 2	46900 0 46900	124613	124613 00 124613	29958 29957 59915	31927 32771 64698	31200 31200 62400
6.03 26.03 025300	95X127 .2770	2	LONGO JR, LEONARD A C/O 50 CENTRAL AVE HASBROUCK HEIGHTS, NJ 17 PASSAIC AVE	07604 R-1 2	241400 147100 388500	1032245	1032245 00 1032245	248155 248154 496309	264472 271464 535936	258100 258100 516200
6.03 27 025700	65X127 .1895	2	ANDRADE, MARIELLA (NUNEZ) 3 PASSAIC AVE HASBROUCK HEIGHTS, NJ 3 PASSAIC AVE	07604 R-1 2	223500 164500 388000	1030916	1030916 00 1030916	247835 247835 495670	264131 271115 535246	257700 257700 515400

6743200

17916682

00

25000

17891682

8601941

9289741

8946000

Block No. Lot No. Qualification Account No.	Land Dimensions Building Description Additional Lots Acreage	Prop. Class	Owner's Name Address City State Property Location	Billing Code Zip Code	Land Improvement Exemption Net Total	2025 Property Tax Special Dist	2025 Total Tax Deduction Net Tax	Amt.Billed 2025 1st Q 2nd Q Total	2nd Half 2025 3rd Q 4th Q Total	Preliminary 2026 Tax 1st Q 2nd Q Total
7 1.01 025800	62.5X100 .1435	2	CASTORA, PHILIP J. & GRACE 55 OAK GROVE AVE HASBROUCK HEIGHTS NJ 55 OAK GROVE AVE	07604-1116 R-2 2	231200 204300 435500	1157124	1157124 00 1157124	278176 278176 556352	296467 304305 600772	289300 289300 578600
7 1.02 025900	62X100 .1423	2	ELLISON, KATHERINE 51 OAK GROVE AVE HASBROUCK HEIGHTS NJ 51 OAK GROVE AVE	07604-1116 R-2 2	231200 213200 444400	1180771	1180771 00 1180771	283861 283860 567721	302526 310524 613050	295200 295200 590400
7 5 026000	50X125 .1435	2	JOSHI, RUPESH & PHADKE, KETAKI S 67 RAYMOND ST HASBROUCK HEIGHTS, NJ 67 RAYMOND ST	07604 R-2 2	231200 610200 841400	2235600	2235600 00 2235600	537445 537444 1074889	572783 587928 1160711	558900 558900 1117800
7 7 026100	50X125 .1435	2	GALLAGHER, MICHAEL B 63 RAYMOND ST HASBROUCK HEIGHTS, NJ 63 RAYMOND ST	07604 R-2 2	231200 233200 464400	1233911	1233911 00 1233911	296636 296635 593271	316141 324499 640640	308500 308500 617000
7 9 026200	50X125 .1435	2	METZ, JEFFREY & TERRI 59 RAYMOND ST HASBROUCK HEIGHTS, NJ 59 RAYMOND ST	07604 R-2 2	231200 188100 419300	1114080	1114080 00 1114080	267828 267828 535656	285439 292985 578424	278500 278500 557000
7 11 026300	50X125 .1435	2	CASTELLI, ENZO & ANGELAMARIA 55 RAYMOND STREET HASBROUCK HEIGHTS, NJ 55 RAYMOND ST	07604 R-2 2	231200 537500 768700	2042436	2042436 00 2042436	491008 491007 982015	523292 537129 1060421	510600 510600 1021200
7 13 026400	50X125 .1435	2	MA, EN & LI, YANGMIAO 51 RAYMOND ST HASBROUCK HEIGHTS, NJ 51 RAYMOND ST	07604 R-2 2	231200 230900 462100	1227800	1227800 00 1227800	295167 295166 590333	314575 322892 637467	307000 307000 614000
7 15 026500	50X125 .1435	2	47 RAYMOND ST CO. 47 RAYMOND ST HASBROUCK HEIGHTS, NJ 47 RAYMOND ST	07604 R-2 2	231200 183200 414400	1101061	1101061 00 1101061	264698 264698 529396	282103 289562 571665	275300 275300 550600
7 17 026600	50X125 .1435	2	PIETROWITZ, JOHN & LESLIE 43 RAYMOND ST HASBROUCK HEIGHTS NJ 43 RAYMOND ST	07604-1117 R-2 2	231200 424900 656100	1743258	1743258 00 1743258	419084 419084 838168	446640 458450 905090	435800 435800 871600
7 19 026700	74X125 .2124	2	BRIJLALL, RESHMA & SHEPPARD, STEVEN 39 RAYMOND ST HASBROUCK HEIGHTS, NJ 39 RAYMOND ST	07604 R-2 2	250600 285900 536500	1425481	1425481 00 1425481	342690 342689 685379	365223 374879 740102	356400 356400 712800
7 22 026800	65X125 .1865	2	REGALBUTO, GIUSEPPE & TANIA 34 DIVISION AVENUE HASBROUCK HEIGHTS, NJ 34 DIVISION AVE	07604 R-2 2	233500 363400 596900	1585963	1585963 00 1585963	381270 381270 762540	406340 417083 823423	396500 396500 793000
7 24 026900	50X125 .1435	2	HEFKA, MARIA 38 DIVISION AV HASBROUCK HEIGHTS, NJ 38 DIVISION AVE	07604 R-2 2	231200 328600 559800	1487389	1487389 00 1487389	357573 357572 715145	381084 391160 772244	371800 371800 743600
7 26 027000	50X125 .1435	2	ECCLESTON, PETRINA A 42 DIVISION AVENUE HASBROUCK HEIGHTS, NJ 42 DIVISION AVE	07604 R-2 2	231200 188800 420000	1115940	1115940 00 1115940	268275 268275 536550	285915 293475 579390	279000 279000 558000
7 28 027100	50X125 .1435	2	OCAMPO, NOEL & REMEDIOS 46 DIVISION AVE HASBROUCK HEIGHTS, NJ 46 DIVISION AVE	07604 R-2 2	231200 176000 407200	1081930	1081930 00 1081930	260099 260099 520198	277202 284530 561732	270500 270500 541000

7426700

19732744

00

00

19732744

9487613

10245131

9866600

Block No. Lot No. Qualification Account No.	Land Dimensions Building Description Additional Lots Acreage	Prop. Class	Owner's Name Address City State Property Location	Billing Code Zip Code	Land Improvement Exemption Net Total	2025 Property Tax Special Dist	2025 Total Tax Deduction Net Tax	Amt.Billed 2025 1st Q 2nd Q Total	2nd Half 2025 3rd Q 4th Q Total	Preliminary 2026 Tax 1st Q 2nd Q Total
7 30 027200	50X125 .1435	2	DESMET, CASSANDRA 50 DIVISION AVE HASBROUCK HEIGHTS, NJ 50 DIVISION AVE	07604 R-2 2	231200 190700 421900	1120988	1120988 00 1120988	269489 269489 538978	287208 294802 582010	280200 280200 560400
7 32 027300	50X125 .1435	2	VERDI, LOUIS J. & NANCY E. 54 DIVISION AVENUE HASBROUCK HEIGHTS, NJ 54 DIVISION AVE	07604 R-2 2	231200 221200 452400	1202027	1202027 00 1202027	288971 288970 577941	307972 316114 624086	300500 300500 601000
7 34 027400	50X125 .1435	2	CAPONE, GILDE B 58 DIVISION AVE HASBROUCK HEIGHTS, NJ 58 DIVISION AVE	07604 R-2 2	231200 167500 398700	1059346	1059346 00 1059346	254670 254670 509340	271415 278591 550006	264800 264800 529600
7 36 027500	50X125 .1435	2	WHEELER, KENNETH MARK & KAREN A. 62 DIVISION AVE. HASBROUCK HEIGHTS, NJ 62 DIVISION AVE	07604 R-2 2	231200 296100 527300	1401036	1401036 00 1401036	336813 336813 673626	358960 368450 727410	350300 350300 700600
7 38 027600	50X125 .1435	2	DADA, JAMES A 568 TERRACE AVE HASBROUCK HTS, NJ 66 DIVISION AVE	07604 R-2 2	231200 230000 461200	1225408	1225408 00 1225408	294592 294591 589183	313962 322263 636225	306400 306400 612800
7 40.01 027700	62X100 .1423	2	LICINI, FRANCESCO & JENNIFER 63 OAK GROVE AVE HASBROUCK HEIGHTS, NJ 63 OAK GROVE AVE	07604 R-2 2	231200 274700 505900	1344176	1344176 00 1344176	323144 323144 646288	344391 353497 697888	336000 336000 672000
7 40.02 027800	62X100 .1423	2	SICONOLFI, SCOTT 59 OAK GROVE AVENUE HASBROUCK HEIGHTS, NJ 59 OAK GROVE AVE	07604 R-2 2	231200 584100 815300	2166252	2166252 00 2166252	520773 520773 1041546	555016 569690 1124706	541600 541600 1083200
7 43 027900	60X126 2LT .1736	2	ZAVILOVICZ, (TRUSTEE) ALINA 30 DIVISION AVE HASBROUCK HEIGHTS NJ 30 DIVISION AVE	07604-1112 R-1 2	231500 304300 535800	1423621 v1	1423621 -25000 1398621	335993 335992 671985	358496 368140 726636	349700 349700 699400
7 44 028000	60X126 .1736	2	OTTINO, DEBRA 26 DIVISION AVENUE HASBROUCK HEIGHTS, NJ 26 DIVISION AVE	07604 R-1 2	229700 231900 461600	1226471	1226471 00 1226471	294847 294847 589694	314234 322543 636777	306600 306600 613200
7 45 028100	77X84 .1485	2	DONNELLY, NEIL & ELISA 58 WOODSIDE AVE HASBROUCK HTS, NJ 58 WOODSIDE AVE	07640 R-1 2	228900 272700 501600	1332751	1332751 00 1332751	320397 320397 640794	341464 350493 691957	333200 333200 666400
7 46 028200	79X93 .1687	2	CGEJ LLC 54 WOODSIDE AVE HASBROUCK HEIGHTS, NJ 54 WOODSIDE AVE	07604 R-1 2	228600 170800 399400	1061206	1061206 00 1061206	255117 255117 510234	271892 279080 550972	265300 265300 530600
7 47 028300	56X81 .1041	2	MILLER IV, PHILIP 50 WOODSIDE AVE HASBROUCK HEIGHTS, NJ 50 WOODSIDE AVE	07604 R-1 2	232400 214800 447200	1188210	1188210 00 1188210	285649 285649 571298	304432 312480 616912	297100 297100 594200
7 48 028400	60X125 2LT .1722	2	CONNORS, ALYSSA L & TORRES, SANTOS 27 RAYMOND ST HASBROUCK HEIGHTS, NJ 27 RAYMOND ST	07604 R-1 2	231500 249200 480700	1277220 v1	1277220 -25000 1252220	300798 300797 601595	320986 329639 650625	313100 313100 626200
7 49 028500	68X125 .1951	2	CONNORS, RUSSELL & ELLEN 31 RAYMOND ST HASBROUCK HEIGHTS, NJ 31 RAYMOND ST	07604 R-1 2	229900 384700 614600	1632992	1632992 00 1632992	392576 392576 785152	418389 429451 847840	408200 408200 816400

7023600

18661704

00

50000

18611704

8947654

9664050

9306000

Block No. Lot No. Qualification Account No.	Land Dimensions Building Description Additional Lots Acreage	Prop. Class	Owner's Name Address City State Property Location	Billing Code Zip Code	Land Improvement Exemption Net Total	2025 Property Tax Special Dist	2025 Total Tax Deduction Net Tax	Amt.Billed 2025 1st Q 2nd Q Total	2nd Half 2025 3rd Q 4th Q Total	Preliminary 2026 Tax 1st Q 2nd Q Total
8 1 028600	55.87X115 .1475	2	KISTNER, RONALD & MARIE 75 OAK GROVE AVE HASBROUCK HEIGHTS NJ 75 OAK GROVE AVE	07604-1132 R-2 2	232100 184500 416600	1106906	1106906 00 1106906	266104 266103 532207	283600 291099 574699	276700 276700 553400
8 3 028700	55.87X115 .1475	2	LITTLEJOHN, ALEXANDRA E 77 OAK GROVE AVENUE HASBROUCK HEIGHTS, NJ 77 OAK GROVE AVE	07604 R-2 2	232100 445900 678000	1801446	1801446 00 1801446	433073 433073 866146	461548 473752 935300	450400 450400 900800
8 5 028800	50X111 .1274	2	MACHTEMES, PAUL E. & MARY JANE 63 DIVISION AVE HASBROUCK HEIGHTS NJ 63 DIVISION AVE	07604 R-2 2	227900 277700 505600	1343379	1343379 00 1343379	322952 322952 645904	344187 353288 697475	335800 335800 671600
8 7 028900	50X111 .1274	2	MACHTEMES, PAUL & MARY JANE 59 DIVISION AVE HASBROUCK HEIGHTS, NJ 59 DIVISION AVE	07604 R-2 2	227900 168100 396000	1052172	1052172 00 1052172	252945 252945 505890	269577 276705 546282	263000 263000 526000
8 9 029000	50X111.75 .1283	2	CAMPBELL, WILLIAM J. & ZITA A 55 DIVISION AVE HASBROUCK HEIGHTS NJ 55 DIVISION AVE	07604 R-2 2	227900 223400 451300	1199104	1199104 00 1199104	288268 288268 576536	307223 315345 622568	299800 299800 599600
8 11 029100	50X111 .1274	2	THAKKAR, TARUN & NAYANA 51 DIVISION AVENUE HASBROUCK HTS, NJ 51 DIVISION AVE	07604 R-2 2	227900 196500 424400	1127631	1127631 00 1127631	271086 271085 542171	288911 296549 585460	281900 281900 563800
8 13 029200	50X111 .1274	2	CUTRUZZULA, JOHN & CHERYL 47 DIVISION AVE HASBROUCK HEIGHTS, NJ 47 DIVISION AVE	07604 R-2 2	227900 369200 597100	1586495	1586495 00 1586495	381398 381398 762796	406476 417223 823699	396600 396600 793200
8 15 029300	50X111 .1274	2	INGLESBY, BRIAN & JOANNE 43 DIVISION AVE HASBROUCK HEIGHTS NJ 43 DIVISION AVE	07604 R-2 2	227900 181500 409400	1087776	1087776 00 1087776	261505 261504 523009	278699 286068 564767	271900 271900 543800
8 17 029400	50X111 .1274	2	COUPE, CHRISTOPHER W & GINA MARIE 39 DIVISION AVE HASBRK HGHTS, NJ 39 DIVISION AVE	07604 R-2 2	227900 244100 472000	1254104	1254104 00 1254104	301490 301490 602980	321314 329810 651124	313500 313500 627000
8 19 029500	50X111 .1274	2	TRIVISONNO, ANTHONY & JANICE 35 DIVISION AVE HASBROUCK HEIGHTS NJ 35 DIVISION AVE	07604-1111 R-2 2	227900 178500 406400	1079805	1079805 00 1079805	259588 259588 519176	276657 283972 560629	270000 270000 540000
8 21 029600	50X111 .1274	2	DIAZ, JESSE J & JAKE T 31 DIVISION AVE HASBROUCK HEIGHTS, NJ 31 DIVISION AVE	07604 R-2 2	231700 226300 458000	1216906	1216906 00 1216906	292548 292547 585095	311784 320027 631811	304200 304200 608400
8 23 029700	47X111 .1198	2	SHAH, BHAVIN & PATEL, ADITI 36 WALTER AVE HASBROUCK HEIGHTS, NJ 36 WALTER AVE	07604 R-2 2	226500 78300 304800	809854	809854 00 809854	194691 194691 389382	207493 212979 420472	202500 202500 405000
8 24 029800	42X111 .1070	2	MARTILLO, MERCEDES P 38 WALTER AVE HASBROUCK HEIGHTS, NJ 38 WALTER AVE	07604 R-2 2	222500 100400 322900	857945	857945 00 857945	206253 206252 412505	219814 225626 445440	214500 214500 429000
8 26 029900	42X111 .1070	2	DEBAUN, KENNETH T & KRISTEN 40 WALTER AVE HASBROUCK HEIGHTS, NJ 40 WALTER AVE	07604 R-2 2	222500 89800 312300	829781	829781 00 829781	199482 199482 398964	212598 218219 430817	207400 207400 414800

6154800

16353304

00

00

16353304

7862761

8490543

8176400

Block No. Lot No. Qualification Account No.	Land Dimensions Building Description Additional Lots Acreage	Prop. Class	Owner's Name Address City State Property Location	Billing Code Zip Code	Land Improvement Exemption Net Total	2025 Property Tax Special Dist	2025 Total Tax Deduction Net Tax	Amt.Billed 2025 1st Q 2nd Q Total	2nd Half 2025 3rd Q 4th Q Total	Preliminary 2026 Tax 1st Q 2nd Q Total
8 27 030000	42X111 .1070	2	WARNER, ALFRED P 42 WALTER AVE HASBROUCK HEIGHTS, NJ 42 WALTER AVE	07604 R-2 2	222500 91200 313700	833501 V1	833501 -25000 808501	194126 194126 388252	207301 212948 420249	202100 202100 404200
8 29 030100	42X111 .1070	2	RAMSAY, LOIS 44 WALTER AVE HASBROUCK HEIGHTS, NJ 44 WALTER AVE	07604 R-2 2	222500 97900 320400	851303	851303 00 851303	204656 204655 409311	218113 223879 441992	212800 212800 425600
8 31 030200	42X111 .1070	2	CHEUNG, MANCHING 241 OLDFIELD AVE HASBROUCK HEIGHTS, NJ 50 WALTER AVE	07604 R-2 2	222500 168200 390700	1038090	1038090 00 1038090	249560 249560 499120	265969 273001 538970	259500 259500 519000
8 33 030400	50X111 .1274	2	POLANCO, LAUREN & IAN 52 WALTER AVE HASBROUCK HEIGHTS, NJ 52 WALTER AVE	07604 R-2 2	227900 346700 574600	1526712	1526712 00 1526712	367026 367026 734052	391159 401501 792660	381700 381700 763400
8 35 030400	50X111 .1274	2	MOORE, PETER V. & CHRISTINA 56 WALTER AVE HASBROUCK HEIGHTS NJ 56 WALTER AVE	07604-1122 R-2 2	227900 217000 444900	1182099	1182099 00 1182099	284180 284180 568360	302866 310873 613739	295500 295500 591000
8 37 030500	50X111 .1274	2	AGRAMONTE, GERALDO & CIRIA, MARIA P 60 WALTER AVE HASBROUCK HEIGHTS, NJ 60 WALTER AVE	07604 R-2 2	227900 178500 406400	1079805	1079805 00 1079805	259588 259588 519176	276657 283972 560629	270000 270000 540000
8 39 030600	50X111 .1274	2	CAPRIO, FALYNN & MAUREEN 64 WALTER AVENUE HASBROUCK HEIGHTS, NJ 64 WALTER AVE	07604 R-2 2	227900 240500 468400	1244539	1244539 00 1244539	299191 299190 598381	318864 327294 646158	311100 311100 622200
8 41 030700	55X115 .1452	2	COLINDRES, JOANNE 85 OAK GROVE AVE HASBROUCK HEIGHTS, NJ 85 OAK GROVE AVE	07604 R-2 2	232100 159800 391900	1041278	1041278 00 1041278	250327 250326 500653	266786 273839 540625	260300 260300 520600
8 43 030800	55X115 .1452	2	PAREKH, CHANDRESH & ALPA C. 79 OAK GROVE AVENUE HASBROUCK HEIGHTS, NJ 79 OAK GROVE AVE	07604 R-2 2	232100 390800 622900	1655045	1655045 00 1655045	397878 397877 795755	424039 435251 859290	413800 413800 827600
8 45 030900	60X111 .1529	2	CORONEL, RONALD & ANNA ROSA 26 WALTER AVE HASBROUCK HEIGHTS, NJ 26 WALTER AVE	07604 R-1 2	227900 237100 465000	1235505	1235505 00 1235505	290769 290769 581538	322799 331168 653967	308900 308900 617800
8 46 031000	60X111 .1529	2	HOFMANN, PETER DAVID & GINA 22 WALTER AVE HASBROUCK HEIGHTS NJ 22 WALTER AVE	07604-1122 R-1 2	227500 267700 495200	1315746	1315746 00 1315746	316309 316309 632618	337108 346020 683128	328900 328900 657800
8 47 031100	66X79 .1197	2	HALLIGAN SR (ETALS), ROBERT E 78 WOODSIDE AVE HASBROUCK HEIGHTS, NJ 78 WOODSIDE AVE	07604 R-1 2	228400 195800 424200	1127099 V1	1127099 -25000 1102099	264708 264708 529416	282524 290159 572683	275500 275500 551000
8 48 031200	70X89 .1430	2	CARDINALI, PATRICK 74 WOODSIDE AVE HASBROUCK HEIGHTS, NJ 74 WOODSIDE AVE	07604 R-1 2	225400 450200 675600	1795069	1795069 00 1795069	431540 431539 863079	459915 472075 931990	448800 448800 897600
8 49 031300	76X89 .1553	2	BRITO, RAIDEL 70 WOODSIDE AVE HASBROUCK HEIGHTS, NJ 70 WOODSIDE AVE	07604 R-1 2	228400 638600 867000	2303619	2303619 00 2303619	553797 553796 1107593	590210 605816 1196026	575900 575900 1151800

6860900

18229410

00

50000

18179410

8727304

9452106

9089600

Block No. Lot No. Qualification Account No.	Land Dimensions Building Description Additional Lots Acreage	Prop. Class	Owner's Name Address City State Property Location	Billing Code Zip Code	Land Improvement Exemption Net Total	2025 Property Tax Special Dist	2025 Total Tax Deduction Net Tax	Amt.Billed 2025 1st Q 2nd Q Total	2nd Half 2025 3rd Q 4th Q Total	Preliminary 2026 Tax 1st Q 2nd Q Total
8 50 031400	60X111 .1529	2	CERRINA, DENNIS 23 DIVISION AVE HASBROUCK HEIGHTS, NJ 23 DIVISION AVE	07604 R-1 2	227500 143100 370600	984684	V1 984684 -25000	230471 230471 460942	246036 252706 498742	239900 239900 479800
8 51 031500	71X111 .1809	2	MCALLISTER, NICOLE 27 DIVISION AVE HASBROUCK HEIGHTS, NJ 27 DIVISION AVE	07604 R-1 2	229600 293000 522600	1388548	1388548 00	333811 333811 667622	355760 365166 720926	347100 347100 694200
9 1 031600	50X114 .1309	2	JACKSON, DAVID & SYLVIA B 89 OAK GROVE AVE HASBROUCK HEIGHTS NJ 91 OAK GROVE AVE	07604-1230 R-2 2	228600 295600 524200	1392799	1392799 00	334833 334833 669666	356849 366284 723133	348200 348200 696400
9 3 031700	50X114 .1309	2	EDELMAN, LEONARD & JANET 71 WALTER AVE HASBROUCK HEIGHTS NJ 71 WALTER AVE	07604 R-2 2	228600 399400 628000	1668596	1668596 00	401135 401135 802270	427511 438815 866326	417100 417100 834200
9 5 031800	100X114 .2617	2	HALL, MARGARET M & SEAN & JEAN MARIE 65 WALTER AVE HASBROUCK HEIGHTS, NJ 65 WALTER AVE	07604 R-2 2	251400 315600 567000	1506519	1506519 00	362172 362171 724343	385985 396191 782176	376600 376600 753200
9 9 031900	75X114 .1963	2	VARGA, BUDA & LAURIE 55 WALTER AVE HASBROUCK HEIGHTS, NJ 55 WALTER AVE	07604 R-2 2	242800 223300 466100	1238428	1238428 00	297722 297721 595443	317298 325687 642985	309600 309600 619200
9 12 032000	62X90 .1281	2	PARISI, JENNY L 51 WALTER AVE HASBROUCK HEIGHTS, NJ 51 WALTER AVE	07604 R-2 2	228100 333700 561800	1492703	1492703 00	358850 358850 717700	382445 392558 775003	373200 373200 746400
9 14 032100	62X90 .1281	2	WHYTE, MICHELLE & BURKE, JASON 47 WALTER AVE HASBROUCK HEIGHTS, NJ 47 WALTER AVE	07604 R-2 2	228100 268300 496400	1318935	1318935 00	317076 317075 634151	337925 346859 684784	329700 329700 659400
9 17 032200	58X114 .1518	2	KUZVIWANZA, STAN 43 WALTER AVE HASBROUCK HEIGHTS, NJ 43 WALTER AVE	07604 R-2 2	233500 260700 494200	1313089	1313089 00	315671 315670 631341	336427 345321 681748	328300 328300 656600
9 19 032300	58X114 .1518	2	D'ALIA, SALVATORE M ETAL 39 WALTER AVE HASBROUCK HEIGHTS, NJ 39 WALTER AVE	07604 R-2 2	233500 297700 531200	1411398	1411398 00	339304 339304 678608	361615 371175 732790	352800 352800 705600
9 21 032400	58X114 .1518	2	DALLARA, MARIA 35 WALTER AVE HASBROUCK HEIGHTS NJ 35 WALTER AVE	07604-1121 R-2 2	233600 262500 496100	1318138	1318138 00	316884 316884 633768	337720 346650 684370	329500 329500 659000
9 23 032500	76X114 .1989	2	GOLIO, JOHN V. & VALERIE J. 32 HAMILTON AVE HASBROUCK HEIGHTS NJ 32 HAMILTON AVE	07604-1206 R-2 2	239800 326100 565900	1503596	1503596 00	361469 361469 722938	385236 395422 780658	375900 375900 751800
9 25 032600	50X114 .1309	2	PENA, ALEX 55 CORABELLE AVE LODI, NJ 36 HAMILTON AVE	07644 R-2 2	226200 317300 543500	1444080	1444080 00	347161 347161 694322	369988 379770 749758	361000 361000 722000
9 27 032700	50X105 .1205	2	ZHU, QI & XIE, HUE MEI 40 HAMILTON AVE HASBROUCK HEIGHTS, NJ 40 HAMILTON AVE	07604 R-2 2	226200 263400 489600	1300867	1300867 00	312732 312732 625464	333295 342108 675403	325200 325200 650400

7257200

19282380

00

25000

19257380

9258578

9998802

9628200

Block No. Lot No. Qualification Account No.	Land Dimensions Building Description Additional Lots Acreage	Prop. Class	Owner's Name Address City State Property Location	Billing Code Zip Code	Land Improvement Exemption Net Total	2025 Property Tax Special Dist	2025 Total Tax Deduction Net Tax	Amt.Billed 2025 1st Q 2nd Q Total	2nd Half 2025 3rd Q 4th Q Total	Preliminary 2026 Tax 1st Q 2nd Q Total
9 29.01	50X129 .1481	2	ZOU, CHANG YANG & CHEN, XIA 48 HAMILTON AVE HASBROUCK HEIGHTS, NJ 48 HAMILTON AVE	07604 R-2 2	232300 552400 784700	2084948	2084948 00	501228 501227	534184 548309	521200 521200
9 29.02 032800	50X129 .1481	2	VELAZQUEZ, JOLEEN M 50 HAMILTON AVE HASBROUCK HEIGHTS, NJ 50 HAMILTON AVE	07604 R-2 2	232300 583600 815900	2167846	2167846 00	521157 521156	555424 570109	542000 542000
9 33 032900	50X125 .1435	2	BARONE, DOMINIC & MARY 52 HAMILTON AVE HASBROUCK HEIGHTS NJ 52 HAMILTON AVE	07604-1206 R-2 2	229300 343400 572700	1521664	1521664 00	365813 365812	389865 400174	380400 380400
9 35 033000	50X105 .1205	2	ILLUZZI, FRANCESCO & MICHELE 56 HAMILTON AVE HASBROUCK HEIGHTS NJ 56 HAMILTON AVE	07604-1206 R-2 2	226200 378200 604400	1605891	1605891 00	386061 386060	411446 422324	401500 401500
9 37 033100	50X105 .1205	2	PAUL, SUSAN 60 HAMILTON AVE HASBROUCK HEIGHTS, NJ 60 HAMILTON AVE	07604 R-2 2	226200 255500 481700	1279877	1279877 00	307686 307686	327917 336588	320000 320000
9 39 033200	50X105 .1205	2	SCHULTHEISS, JON & JOAN 64 HAMILTON AVE HASBROUCK HEIGHTS, NJ 64 HAMILTON AVE	07604 R-2 2	226200 219400 445600	1183959	1183959 00	284627 284627	303342 311363	296000 296000
9 41 033300	55X100 .1263	2	CONFORTI, JOHN & ELIZABETH 97 OAK GROVE AVE HASBROUCK HEIGHTS, NJ 97 OAK GROVE AVE	07604 R-2 2	227500 280500 508000	1349756	1349756 00	324485 324485	345821 354965	337400 337400
9 42 033400	50X100 .1148	2	QUINONES, EVELYN & JIMENEZ, LUIS 95 OAK GROVE AVE HASBROUCK HEIGHTS, NJ 95 OAK GROVE AVE	07604 R-2 2	225000 245600 470600	1250384	1250384 00	300596 300596	320361 328831	312600 312600
9 43 033500	60X109 .1501	2	MEDINA, VICTOR ETAL 28 HAMILTON AVE HASBROUCK HEIGHTS, NJ 28 HAMILTON AVE	07604 R-1 2	227300 255900 483200	1283862	1283862 00	308644 308644	328939 337635	321000 321000
9 44 033600	60X109 .1501	2	ZIMMERMAN, DIANE M. 24 HAMILTON AVE HASBROUCK HEIGHTS, NJ 24 HAMILTON AVE	07604 R-1 2	226900 230100 457000	1214249	1214249 00	291909 291909	311103 319328	303600 303600
9 45 033700	53X121 .1472	2	CUNNINGHAM, CHRISTOPHER H & JAMIE L 92 WOODSIDE AVE HASBROUCK HEIGHTS, NJ 92 WOODSIDE AVE	07604 R-1 2	236000 468700 704700	1872388	1872388 00	450128 450127	479724 492409	468100 468100
9 46 033800	76X114 .1989	2	TODD, KEVIN M & DENA 90 WOODSIDE AVE HASBROUCK HEIGHTS, NJ 90 WOODSIDE AVE	07604 R-1 2	233200 444400 677600	1800383	1800383 00	432817 432817	461276 473473	450100 450100
9 47 033900	73X96 .1609	2	TAMBURINO, ANTHONY ETAL 86 WOODSIDE AVE HASBROUCK HEIGHTS, NJ 86 WOODSIDE AVE	07604 R-1 2	229900 339900 569800	1513959	1513959 00	363960 363960	387891 398148	378500 378500
9 48 034000	60X109 .1501	2	PETRAITIS, MARILYN & HINE, D & R 23 WALTER AVE HASBROUCK HEIGHTS, NJ 23 WALTER AVE	07604 R-1 2	226900 140700 367600	976713	976713 00	234805 234804	250244 256860	244200 244200

7943500

21105879

00

00

21105879

10147826

10958053

10553200

Block No. Lot No. Qualification Account No.	Land Dimensions Building Description Additional Lots Acreage	Prop. Class	Owner's Name Address City State Property Location	Billing Code Zip Code	Land Improvement Exemption Net Total	2025 Property Tax Special Dist	2025 Total Tax Deduction Net Tax	Amt.Billed 2025 1st Q 2nd Q Total	2nd Half 2025 3rd Q 4th Q Total	Preliminary 2026 Tax 1st Q 2nd Q Total
9 49 034100	60X109 .1501	2	HASSAN (ETALS), MOHAMED 27 WALTER AVE HASBROUCK HEIGHTS, NJ 27 WALTER AVE	07604 R-1 2	226900 421200 648100	1722002	1722002 00 1722002	413974 413974 827948	441194 452860 894054	430500 430500 861000
10 1 034200	L2-4 100X105 .2410	2	HOXHA, RENALDO & ANXHELA 75 HAMILTON AVE HASBROUCK HEIGHTS, NJ 75 HAMILTON AVE	07604 R-2 2	250500 458300 708800	1883282	1883282 00 1883282	452746 452746 905492	482516 495274 977790	470800 470800 941600
10 5 034300	50X105 .1205	2	GOSS, ANTHONY & HEATHER 67 HAMILTON AVE HASBROUCK HEIGHTS, NJ 67 HAMILTON AVE	07604 R-2 2	226200 431900 658100	1748572	1748572 00 1748572	420362 420361 840723	448002 459847 907849	437100 437100 874200
10 7 034400	62X105 .1494	2	CONKLIN, ROY JOHN & ANGELA G 63 HAMILTON AVE HASBROUCK HEIGHTS, NJ 63 HAMILTON AVE	07604 R-2 2	232300 210000 442300	1175191	1175191 00 1175191	282520 282519 565039	301096 309056 610152	293800 293800 587600
10 9 034500	62X105 .1494	2	SICKLES, DEREK & BACHMANN, ALLISON 59 HAMILTON AVE HASBROUCK HEIGHTS, NJ 59 HAMILTON AVE	07604 R-2 2	232800 275500 508300	1350553	1350553 00 1350553	324677 324677 649354	346025 355174 701199	337600 337600 675200
10 12 034600	75X105 .1808	2	LITTERIO, RAYMOND ETAL 51 HAMILTON AVE HASBROUCK HEIGHTS, NJ 51 HAMILTON AVE	07604 R-2 2	239400 469700 709100	1884079	1884079 00 1884079	452938 452938 905876	482720 495483 978203	471000 471000 942000
10 15 034700	62X105 .1494	2	BADAMCHI, SHADI 45 HAMILTON AVENUE HASBROUCK HEIGHTS, NJ 45 HAMILTON AVE	07604 R-2 2	234100 369100 603200	1602702	1602702 00 1602702	385294 385294 770588	410629 421485 832114	400700 400700 801400
10 17 034800	60X105 .1446	2	DIAZ, JESSICA & BLANCA TORRES 39 HAMILTON AVE HASBROUCK HEIGHTS, NJ 39 HAMILTON AVE	07604 R-2 2	231500 224600 456100	1211858	1211858 00 1211858	291334 291334 582668	310490 318700 629190	303000 303000 606000
10 20.01	50X105 .1205	2	MEDINA, KEVIN & KAREEN 37 HAMILTON AVE HASBROUCK HEIGHTS, NJ 37 HAMILTON AVE	07604 R-2 2	226300 557000 783300	2081228	2081228 00 2081228	500333 500333 1000666	533232 547330 1080562	520300 520300 1040600
10 20.02	50X105 .1205	2	TRACY, JOSEPH & NATALIE 35 HAMILTON AVE HASBROUCK HEIGHTS, NJ 35 HAMILTON AVE	07604 R-2 2	226300 568100 794400	2110721	2110721 00 2110721	507423 507423 1014846	540788 555087 1095875	527700 527700 1055400
10 23 035000	45X84 .0868	15F	MANANSALA, JASON & GLADYS K 30 FRANKLIN AVE HASBROUCK HEIGHTS, NJ 30 FRANKLIN AVE	07604 R-2 2	*EXEMPT*	00	00 00 00	275056 275055 550111	-275056 -275055 -550111	00 00 00
10 24 035100	47X84 .0906	2	BOTHE, ROBERT & LORI A 34 FRANKLIN AVE HASBROUCK HEIGHTS, NJ 34 FRANKLIN AVE	07604 R-2 2	215200 232600 447800	1189805	1189805 00 1189805	286033 286032 572065	304840 312900 617740	297500 297500 595000
10 27 035200	47X84 .0906	2	CHOJNA, MAGDALENA 38 FRANKLIN AVE HASBROUCK HEIGHTS, NJ 38 FRANKLIN AVE	07604 R-2 2	215200 192000 407200	1081930	1081930 00 1081930	260099 260099 520198	277202 284530 561732	270500 270500 541000
10 29 035300	47X84 .0906	2	DESIMONE, CHRISTINE A 42 FRANKLIN AVENUE HASBROUCK HEIGHTS, NJ 42 FRANKLIN AVE	07604 R-2 2	215200 161800 377000	1001689	1001689 00 1001689	240809 240809 481618	256643 263428 520071	250400 250400 500800

7543700

20043612

00

00

20043612

10187192

9856420

10021800

Block No. Lot No. Qualification Account No.	Land Dimensions Building Description Additional Lots Acreage	Prop. Class	Owner's Name Address City State Property Location	Billing Code Zip Code	Land Improvement Exemption Net Total	2025 Property Tax Special Dist	2025 Total Tax Deduction Net Tax	Amt.Billed 2025 1st Q 2nd Q Total	2nd Half 2025 3rd Q 4th Q Total	Preliminary 2026 Tax 1st Q 2nd Q Total
10 31 035400	47X84 .0906	2	RICHARD A STANALAND & SHARON M TRST 46 FRANKLIN AVE HASBROUCK HEIGHTS, NJ 46 FRANKLIN AVE	07604 R-2 2	215200 111900 327100	869105	869105 00 869105	208936 208935 417871	222673 228561 451234	217300 217300 434600
10 33 035500	47X84 .0906	2	WESTER, CHRISTOPHER & JASON & LINDA LE 48 FRANKLIN AVE HASBROUCK HEIGHTS, NJ 48 FRANKLIN AVE	07604 R-2 2	215200 142800 358000	951206	951206 00 951206	228673 228672 457345	243709 250152 493861	237800 237800 475600
10 35 035600	47X84 .0906	2	ROVITO, MICHAEL T & MARYELLEN ELMO- 52 FRANKLIN AVE HASBROUCK HEIGHTS, NJ 52 FRANKLIN AVE	07604 R-2 2	215200 264800 480000	1275360	1275360 00 1275360	306600 306600 613200	326760 335400 662160	318800 318800 637600
10 37 035700	47X84 .0906	2	HOLLISTER, JOANNE 56 FRANKLIN AVE HASBROUCK HEIGHTS, NJ 56 FRANKLIN AVE	07604 R-2 2	215200 195600 410800	1091496	1091496 00 1091496	262399 262398 524797	279652 287047 566699	272900 272900 545800
10 39 35800	47X84 .0906	2	MUCHA, EDWARD JR & MAUREEN 60 FRANKLIN AVE HASBROUCK HEIGHTS NJ 60 FRANKLIN AVE	07604-1202 R-2 2	215200 208800 424000	1126568	1126568 00 1126568	270830 270830 541660	288638 296270 584908	281600 281600 563200
10 41 035900	47X84 .0906	2	TSERING, LOBSANG & TSETEN 64 FRANKLIN AVE HASBROUCK HEIGHTS, NJ 64 FRANKLIN AVE	07604 R-2 2	215200 198300 413500	1098670	1098670 00 1098670	264124 264123 528247	281490 288933 570423	274700 274700 549400
10 43 036000	47X84 .0906	2	JONUSLLARI, JORIDA & MARIGLEN 68 FRANKLIN AVE HASBROUCK HEIGHTS, NJ 68 FRANKLIN AVE	07604 R-2 2	215200 207600 422800	1123380	1123380 00 1123380	270064 270063 540127	287821 295432 583253	280800 280800 561600
10 44 036100	52X84 .1003	2	ROSSI NEIL N & JODY A 111 OAK GROVE AVE HASBROUCK HEIGHTS NJ 111 OAK GROVE AVE	07604-1213 R-2 2	219400 160000 379400	1008066	1008066 00 1008066	242342 242342 484684	258277 265105 523382	252000 252000 504000
10 46.02 036300	42X96 .0926	2	ANTINORI, ANTHONY M 110 CHESTNUT RIDGE RD 118 MONTVALE, NJ 26 FRANKLIN AVE	07645 R-2 2	215300 378200 593500	1576930	1576930 00 1576930	379099 379098 758197	404025 414708 818733	394200 394200 788400
10 46.03 036400	42X96 .0926	2	HIDALGO, JOSEFA 22 FRANKLIN AVE HASBROUCK HEIGHTS NJ 22 FRANKLIN AVE	07604-1202 R-2 2	216500 87700 304200	808259 s1	808259 -25000 783259	188058 188058 376116	200834 206309 407143	195800 195800 391600
10 46.04 036500	42X96 .0926	2	PAZ, JILL A 18 FRANKLIN AVE HASBROUCK HEIGHTS, NJ 18 FRANKLIN AVE	07604 R-2 2	214600 494200 708800	1883282	1883282 00 1883282	452746 452746 905492	482516 495274 977790	470800 470800 941600
10 46.05 036600	42X96 .0926	2	NEGRON JE, RAMON L & CHRISTINA 14 FRANKLIN AVENUE HASBROUCK HEIGHTS, NJ 14 FRANKLIN AVE	07604 R-2 2	216600 120500 337100	895675	895675 00 895675	215323 215323 430646	229481 235548 465029	223900 223900 447800
10 46.06 036700	43X96 .0948	2	MINI, JANET 10 FRANKLIN AVE HASBROUCK HEIGHTS, NJ 10 FRANKLIN AVE	07604 R-2 2	214600 121400 336000	892752	892752 00 892752	214620 214620 429240	228732 234780 463512	223200 223200 446400
10 46.07 036800	67X91 .1400	2	KAWA, KAMIL & DIANE 1 HAMILTON AVE HASBROUCK HEIGHTS, NJ 1 HAMILTON AVE	07604 R-2 2	230600 290700 521300	1385094	1385094 00 1385094	332981 332980 665961	354875 364258 719133	346300 346300 692600

6016500

15985843

00

25000

15960843

7673583

8287260

7980200

Block No. Lot No. Qualification Account No.	Land Dimensions Building Description Additional Lots Acreage	Prop. Class	Owner's Name Address City State Property Location	Billing Code Zip Code	Land Improvement Exemption Net Total	2025 Property Tax Special Dist	2025 Total Tax Deduction Net Tax	Amt.Billed 2025 1st Q 2nd Q Total	2nd Half 2025 3rd Q 4th Q Total	Preliminary 2026 Tax 1st Q 2nd Q Total
10 46.08 036900	66X91 .1379	2	NICHOLAS, VASILIOS M. & SOTIRIA 7 HAMILTON AVE HASBROUCK HEIGHTS, NJ 7 HAMILTON AVE	07604 R-2 2	230000 238300 468300	1244273	1244273 00 1244273	299127 299127 598254	318795 327224 646019	311100 311100 622200
10 46.09 037000	66X91 .1379	2	GARCIA, LUIS VICENTE MENENDEZ 11 HAMILTON AVE HASBROUCK HEIGHTS, NJ 11 HAMILTON AVE	07604 R-2 2	230000 327000 557000	1479949	1479949 00 1479949	355784 355784 711568	379178 389203 768381	370000 370000 740000
10 46.10 037200	66X91 .1379	2	COSTA, JOSEPH & HELEN 19 HAMILTON AVE HASBROUCK HEIGHTS, NJ 19 HAMILTON AVE	07604 R-2 2	229700 272600 502300	1334611	1334611 00 1334611	320845 320844 641689	341941 350981 692922	333700 333700 667400
10 46.11 037100	68X91 .1421	2	FRANZOI, MARTIN & LORI A 25 HAMILTON AVE HASBROUCK HEIGHTS, NJ 25 HAMILTON AVE	07604 R-2 2	230000 225100 455100	1209201	1209201 00 1209201	290696 290695 581391	309809 318001 627810	302300 302300 604600
10 46.12 036200	93X91 .1943	2	SOMMERS, WALTER & JEAN N 100 WOODSIDE AVE HASBROUCK HEIGHTS, NJ 100 WOODSIDE AVE	07604 R-2 2	241000 239200 480200	1275891	1275891 00 1275891	306728 306728 613456	326896 335539 662435	319000 319000 638000
10 46.13	55 X 97 .1225	2	ADUSUMILLI, SRIDHAR V & REKHA 6 FRANKLIN AVENUE HASBROUCK HEIGHTS, NJ 6 FRANKLIN AVE	07604 R-2 2	226600 431100 657700	1747509	1747509 00 1747509	420106 420106 840212	447729 459568 907297	436900 436900 873800
11 1 037300	50X150 .1722	2	GALLOWAY, BARBARA J. 141 OAK GROVE AVE HASBROUCK HEIGHTS NJ 141 OAK GROVE AVE	07604-1225 R-2 3	237500 203300 440800	1171206	1171206 00 1171206	281561 281561 563122	300075 308009 608084	292800 292800 585600
11 2 037400	50X150 .1722	2	ILOVAR, ALEXANDER M & CHRISTINA L 145 OAK GROVE AVE HASBROUCK HEIGHTS, NJ 145 OAK GROVE AVE	07604 R-2 3	237500 388000 625500	1661954	1661954 00 1661954	399539 399538 799077	425809 437068 862877	415500 415500 831000
11 3 037500	50X150 .1722	2	MONTOYA, JORGE 74 KIPP AVENUE HASBROUCK HEIGHTS, NJ 74 KIPP AVE	07604 R-2 3	237500 394600 632100	1679490	1679490 00 1679490	403754 403754 807508	430302 441680 871982	419900 419900 839800
11 4 037600	75X150 .2583	15F	CICCONE, GREGORY J. & JO ANN 60 KIPP AVE HASBROUCK HEIGHTS NJ 60 KIPP AVE	07604-1217 R-2 3	*EXEMPT*	00	00 00 00	00 00 00	00 00 00	00 00 00
11 5 037700	75X150 .2583	2	VACCARELLA, GLORIA A 119 OAK GROVE AVE HASBROUCK HEIGHTS, NJ 54 KIPP AVE	07604 R-2 3	251200 306000 557200	1480480	1480480 00 1480480	355912 355911 711823	379314 389343 768657	370100 370100 740200
11 7 037800	75X150 .2583	2	BECKMEYER, WILLIAM F & MAYRA 46 KIPP AVE HASBROUCK HEIGHTS NJ 46 KIPP AVE	07604-1217 R-2 3	251200 205400 456600	1213186	1213186 00 1213186	291654 291653 583307	310830 319049 629879	303300 303300 606600
11 8 037900	50X150 .1722	2	VISCO, JOSEPH F. & FRANCES A. 42 KIPP AVE HASBROUCK HEIGHTS NJ 42 KIPP AVE	07604-1217 R-2 3	237500 245500 483000	1283331 V1	1283331 -25000 1258331	302267 302266 604533	322552 331246 653798	314600 314600 629200
11 9 038000	75X150 .2583	2	CHO, MICHAEL 38 KIPP AVE HASBROUCK HTS, NJ 38 KIPP AVE	07604 R-2 3	251200 725300 976500	2594561	2594561 00 2594561	623740 623739 1247479	664753 682329 1347082	648600 648600 1297200

7292300

19375642

00

25000

19350642

9303419

10047223

9675600

Block No. Lot No. Qualification Account No.	Land Dimensions Building Description Additional Lots Acreage	Prop. Class	Owner's Name Address City State Property Location	Billing Code Zip Code	Land Improvement Exemption Net Total	2025 Property Tax Special Dist	2025 Total Tax Deduction Net Tax	Amt.Billed 2025 1st Q 2nd Q Total	2nd Half 2025 3rd Q 4th Q Total	Preliminary 2026 Tax 1st Q 2nd Q Total
11 11 038100	50X150 .1722	2	NEGRON, ANTHONY & FIERRO, ROMINA 30 KIPP AVE HASBROUCK HEIGHTS, NJ 30 KIPP AVE	07604 R-2 3	237500 455800 693300	1842098	1842098 00 1842098	442846 442845 885691	471964 484443 956407	460500 460500 921000
11 12 038200	68X150 .2342	2	TARANTO, JAMES, FOLLMER, HERB & VALERIE 24 KIPP AVE HASBROUCK HEIGHTS, NJ 24 KIPP AVE	07604 R-2 3	250200 491800 742000	1971494	1971494 00 1971494	473953 473952 947905	505117 518472 1023589	492900 492900 985800
11 13 038300	82X150 .2824	2	LABATTAGLIA, JOSEPH A. & LINDA M 20 KIPP AVE HASBROUCK HEIGHTS NJ 20 KIPP AVE	07604-1217 R-2 3	252300 295300 547600	1454973	1454973 00 1454973	349780 349779 699559	372779 382635 755414	363700 363700 727400
11 15 038400	50X150 .1722	2	WILHELM, MATTHEW F. & LINDA A. 14 KIPP AVE HASBROUCK HEIGHTS NJ 14 KIPP AVE	07604-1217 R-2 3	237500 196200 433700	1152341	1152341 00 1152341	277026 277026 554052	295241 303048 598289	288100 288100 576200
11 16.01 038500	50X150 .1722	2	ACTON (ETAL), KATHLEEN 10 KIPP AVE HASBROUCK HEIGHTS, NJ 10 KIPP AVE	07604 R-2 3	237500 227100 464600	1234442	1234442 00 1234442	296764 296763 593527	316276 324639 640915	308600 308600 617200
11 16.02 038600	50X100 .1148	2	TRAN, LIEN 6 KIPP AVE HASBROUCK HEIGHTS, NJ 6 KIPP AVE	07604 R-2 3	225000 347000 572000	1519804	1519804 00 1519804	365365 365365 730730	389389 399685 789074	380000 380000 760000
11 16.03 038700	50X100 .1148	2	ABDELMAGED, AHMED 2 KIPP AVE HASBROUCK HEIGHTS, NJ 2 KIPP AVE	07604 R-2 3	225000 178600 403600	1072365	1072365 00 1072365	257800 257799 515599	274751 282015 556766	268100 268100 536200
11 16.04 038800	50X100 .1148	2	LEBEAU (ETAL), JANET MARIE 140 WOODSIDE AVE HASBROUCK HEIGHTS, NJ 140 WOODSIDE AVE	07604 R-2 3	225000 192300 417300	1108766	1108766 00 1108766	266551 266550 533101	284077 291588 575665	277200 277200 554400
11 19 038900	50X131 .1504	2	DOMINGUEZ, ALEXIS 11 JEFFERSON AVE HASBROUCK HEIGHTS, NJ 11 JEFFERSON AVE	07604 R-2 3	232900 248000 480900	1277751	1277751 00 1277751	307175 307175 614350	327373 336028 663401	319400 319400 638800
11 20 039000	50X130 .1492	2	FASOLINO, ANTONIO & ROSA A & ANTONELLA 15 JEFFERSON AVE HASBROUCK HEIGHTS, NJ 15 JEFFERSON AVE	07604 R-2 3	232700 701900 934600	2483232	2483232 00 2483232	596976 596976 1193952	636229 653051 1289280	620800 620800 1241600
11 21 039100	50X130 .1492	2	CASTRO, RALID & KRISTA 21 JEFFERSON AVE HASBROUCK HEIGHTS, NJ 21 JEFFERSON AVE	07604 R-2 3	232600 583000 815600	2167049	2167049 00 2167049	520965 520964 1041929	555220 569900 1125120	541800 541800 1083600
11 22 039200	50X129 .1481	2	POZDERSKI, DALIBOR & ANJA 23 JEFFERSON AVENUE HASBROUCK HEIGHTS, NJ 23 JEFFERSON AVE	07604 R-2 3	232500 293500 526000	1397582	1397582 00 1397582	335983 335982 671965	358075 367542 725617	349400 349400 698800
11 23 039300	50X129 .1481	2	CHUN, DAVID & MELNYCHUK, KATERYNA 29 JEFFERSON AVENUE HASBROUCK HEIGHTS, NJ 29 JEFFERSON AVE	07604 R-2 3	232300 521500 753800	2002847	2002847 00 2002847	481490 481490 962980	513149 526718 1039867	500700 500700 1001400
11 24 039400	50X129 .1481	2	PHILBURN, KIMBERLY 33 JEFFERSON AVE HASBROUCK HEIGHTS, NJ 33 JEFFERSON AVE	07604 R-2 3	232300 207600 439900	1168814	1168814 00 1168814	280987 280986 561973	299462 307379 606841	292200 292200 584400

8224900

21853558

00

00

21853558

10507313

11346245

10926800

Block No. Lot No. Qualification Account No.	Land Dimensions Building Description Additional Lots Acreage	Prop. Class	Owner's Name Address City State Property Location	Billing Code Zip Code	Land Improvement Exemption Net Total	2025 Property Tax Special Dist	2025 Total Tax Deduction Net Tax	Amt.Billed 2025 1st Q 2nd Q Total	2nd Half 2025 3rd Q 4th Q Total	Preliminary 2026 Tax 1st Q 2nd Q Total
11 25 039500	90X129 .2665	2	BEKEREJIAN, KEVORK (ETALS) 37 JEFFERSON AVENUE HASBROUCK HEIGHTS, NJ 37 JEFFERSON AVE	07604 R-2 3	251600 433100 684700	1819248	1819248 00 1819248	437353 437352 874705	466109 478434 944543	454800 454800 909600
11 27 039600	72X128 .2116	2	SAADATIAN, MANIGEH MARIE 41 JEFFERSON AVE HASBROUCK HEIGHTS, NJ 41 JEFFERSON AVE	07604 R-2 3	246000 221800 467800	1242945	1242945 00 1242945	298808 298807 597615	318455 326875 645330	310700 310700 621400
11 28.01	51.5X127 .1501	2	MUCCI, ADAM & DADDARIO, PATRIZIA 49 JEFFERSON AVE HASBROUCK HEIGHTS, NJ 49 JEFFERSON AVE	07604 R-2 3	232700 575900 808600	2148450	2148450 00 2148450	516494 516493 1032987	550454 565009 1115463	537100 537100 1074200
11 28.02	51.5X127 .1501	2	VERDONCK, EDYHTE & BARBARA 51 JEFFERSON AVENUE HASBROUCK HEIGHTS, NJ 51 JEFFERSON AVE	07604 R-2 3	232700 540200 772900	2053595	2053595 00 2053595	493690 493690 987380	526152 540063 1066215	513400 513400 1026800
11 31 039800	75X127 .2187	2	DIMARCO, JOSEPH & ANTONIA 55 JEFFERSON AVE HASBROUCK HEIGHTS, NJ 55 JEFFERSON AVE	07604 R-2 3	247400 880900 1128300	2997893	2997893 00 2997893	720702 720702 1441404	768090 788399 1556489	749500 749500 1499000
11 32 039900	100X126 .2893	2	FRANZOI, MARTI TRUSTEE 25 HAMILTON AVE HASBROUCK HEIGHTS, NJ 63 JEFFERSON AVE	07604 R-2 3	252600 296300 548900	1458427	1458427 00 1458427	350610 350610 701220	373664 383543 757207	364600 364600 729200
11 33 040000	50X150 .1722	2	VELIKY, GEORGE W & ALISON S 137 OAK GROVE AVE HASBROUCK HEIGHTS, NJ 137 OAK GROVE AVE	07604 R-2 3	237500 283300 520800	1383766	1383766 00 1383766	332661 332661 665322	354535 363909 718444	345900 345900 691800
11 34 040100	74X100 .1699	2	PANOS, MICHAEL W & CHELSEA J 129 OAK GROVE HASBROUCK HEIGHTS, NJ 129 OAK GROVE AVE	07604 R-2 3	238300 262900 501200	1331688 v1	1331688 -25000 1306688	313892 313891 627783	334942 343963 678905	326700 326700 653400
11 35 040200	62X131 .1865	2	SAEED, IMRAN & MEGAN 7 JEFFERSON AVE HASBROUCK HEIGHTS, NJ 7 JEFFERSON AVE	07604 R-2 3	240600 564400 805000	2138885	2138885 00 2138885	514194 514194 1028388	548004 562493 1110497	534700 534700 1069400
12 1.01 040300	75X150 .2583	2	PETRONELLA, DAVID & LYNNE 110 KIPP AVE HASBROUCK HEIGHTS, NJ 67 KIPP AVE	07604 R-2 3	251200 245100 496300	1318669	1318669 00 1318669	317012 317012 634024	337856 346789 684645	329700 329700 659400
12 1.02 040400	50X150 .1722	2	STEHLIK, THOMAS C & DIANE N 63 KIPP AVENUE HASBROUCK HEIGHTS, NJ 63 KIPP AVE	07604 R-2 3	237500 258300 495800	1317341	1317341 00 1317341	316693 316692 633385	337516 346440 683956	329300 329300 658600
12 4 040500	75X150 .2583	2	MASTROPIERRO, NICOLA & ALLISON 57 KIPP AVE HASBROUCK HEIGHTS NJ 57 KIPP AVE	07604-1216 R-2 3	251200 391000 642200	1706325	1706325 00 1706325	410206 410205 820411	437178 448736 885914	426600 426600 853200
12 5 040600	50X150 .1722	2	PACI, JOSEPH & DEBRA 55 KIPP AVE HASBROUCK HEIGHTS, NJ 55 KIPP AVE	07604 R-2 3	213700 411200 624900	1660359	1660359 00 1660359	399155 399155 798310	425401 436648 862049	415100 415100 830200
12 6 040700	50X150 .1722	2	PEREZ, WILLIAM & ALEXANDRA 53 KIPP AVE HASBROUCK HEIGHTS, NJ 53 KIPP AVE	07604 R-2 3	237500 416100 653600	1736615	1736615 00 1736615	417487 417487 834974	444938 456703 901641	434200 434200 868400

9151000

24314206

00

25000

24289206

11677908

12611298

12144600

Block No. Lot No. Qualification Account No.	Land Dimensions Building Description Additional Lots Acreage	Prop. Class	Owner's Name Address City State Property Location	Billing Code Zip Code	Land Improvement Exemption Net Total	2025 Property Tax Special Dist	2025 Total Tax Deduction Net Tax	Amt.Billed 2025 1st Q 2nd Q Total	2nd Half 2025 3rd Q 4th Q Total	Preliminary 2026 Tax 1st Q 2nd Q Total
12 7 040800	40X150 .1377	2	RYAN, DANIEL & SERRANO, VERUSKA 47 KIPP AVE HASBROUCK HEIGHTS, NJ 47 KIPP AVE	07604 R-2 3	230000 336900 566900	1506253	1506253 00 1506253	362108 362107 724215	385917 396121 782038	376600 376600 753200
12 8 040900	60X150 .2066	2	GENERELLI, JOSEPH F & MAUREEN I 43 KIPP AVE HASBROUCK HEIGHTS NJ 43 KIPP AVE	07604-1216 R-2 3	245000 426700 671700	1784707	1784707 00 1784707	429049 429048 858097	457260 469350 926610	446200 446200 892400
12 9 041000	50 X 150 .1722	2	DELUCA, RICHARD J. & DOROTHY L. 35 KIPP AVE HASBROUCK HEIGHTS NJ 35 KIPP AVE	07604-1216 R-2 3	237500 444500 682000	1812074	1812074 00 1812074	435628 435627 871255	464272 476547 940819	453000 453000 906000
12 10 041100	50X150 .1722	2	CRUZ, KEVIN & SUSIE 33 KIPP AVE HASBROUCK HEIGHTS, NJ 33 KIPP AVE	07604 R-2 3	237500 299200 536700	1426012	1426012 00 1426012	342818 342817 685635	365358 375019 740377	356500 356500 713000
12 11 041100	50X150 .1722	2	PAZ, FANNY & RICHARD 31 KIPP AVE HASBROUCK HEIGHTS, NJ 31 KIPP AVE	07604 R-2 3	237500 258900 496400	1318935	1318935 00 1318935	317076 317075 634151	337925 346859 684784	329700 329700 659400
12 12 000000	50X150 .1722	2	BRANCATO, THOMAS & LAURIE 25 KIPP AVE HASBROUCK HEIGHTS, NJ 25 KIPP AVE	07604 R-2 3	237500 490900 728400	1935359	1935359 00 1935359	465266 465265 930531	495859 508969 1004828	483800 483800 967600
12 13.01 041200	50X150 2SF .1722	15F	BUFFALO, ROSE MARIA & PHILLIP C. 21 KIPP AVE HASBROUCK HTS, NJ 21 KIPP AVE	07604 R-2 3	*EXEMPT*	00	00 00 00	00 00 00	00 00 00	00 00 00
12 13.02 041200	50X150 .1722	2	CIRMINIELLO, DANIEL C ETAL 19 KIPP AVENUE HASBROUCK HEIGHTS, NJ 19 KIPP AVE	07604 R-2 3	237500 493600 731100	1942533	1942533 00 1942533	466991 466990 933981	497696 510856 1008552	485600 485600 971200
12 15 888844	50 X150 .1722	2	GAETA, UMBERTO & CHIARA 13 KIPP AVE HASBROUCK HEIGHTS, NJ. 13 KIPP AVE	07604 R-2 3	237500 462600 700100	1860166	1860166 00 1860166	447189 447189 894378	476593 489195 965788	465000 465000 930000
12 16 041200	50X150 .1722	2	THACKER, EDDIE & RUTH 11 KIPP AVE HASBROUCK HEIGHTS NJ 11 KIPP AVE	07604-1216 R-2 3	237500 245800 483300	1284128	1284128 00 1284128	308708 308708 617416	329007 337705 666712	321000 321000 642000
12 17.01 041500	50X100 .1148	2	BRITO, ARTURO 5 KIPP AVE (7) HASBROUCK HEIGHTS, NJ 5 KIPP AVE	07604 R-2 3	225000 478200 703200	1868402	1868402 00 1868402	449169 449169 898338	478704 491360 970064	467100 467100 934200
12 17.02 041600	50X100 .1148	2	MELARA, BRAIN & PIYA 160 WOODSIDE AVE HASBROUCK HEIGHTS, NJ 160 WOODSIDE AVE	07604 R-2 3	225000 548900 773900	2056252	2056252 00 2056252	494329 494329 988658	526832 540762 1067594	514100 514100 1028200
12 18 041700	50X100 .1148	2	PANTILIANO, SAMUEL & BARBARA 3 KIPP AVE HASBROUCK HTS, NJ 3 KIPP AVE	07604 R-2 3	225000 219300 444300	1180505	1180505 00 1180505	283797 283797 567594	302457 310454 612911	295100 295100 590200
12 19 041800	75X144 .2479	2	BELLO, SAMIRA 6 WASHINGTON PL HASBROUCK HEIGHTS, NJ 6 WASHINGTON PL	07604 R-2 3	250800 328000 578800	1537872	1537872 00 1537872	369709 369708 739417	394018 404437 798455	384500 384500 769000

8096800

21513198

00

00

21513198

10343666

11169532

10756400

Block No. Lot No. Qualification Account No.	Land Dimensions Building Description Additional Lots Acreage	Prop. Class	Owner's Name Address City State Property Location	Billing Code Zip Code	Land Improvement Exemption Net Total	2025 Property Tax Special Dist	2025 Total Tax Deduction Net Tax	Amt.Billed 2025 1st Q 2nd Q Total	2nd Half 2025 3rd Q 4th Q Total	Preliminary 2026 Tax 1st Q 2nd Q Total
12 22 041900	55X144 .1818	2	UTSLER, ME'CHELE 10 WASHINGTON PLACE HASBROUCK HEIGHTS, NJ 10 WASHINGTON PL	07604 R-2 3	239700 286200 525900	1397316	1397316 00 1397316	335919 335919 671838	358006 367472 725478	349300 349300 698600
12 24 042000	55X144 .1818	2	GOKSU, OLGA & MURAT 14 WASHINGTON PL HASBROUCK HEIGHTS, NJ 14 WASHINGTON PL	07604 R-2 3	239600 218000 457600	1215843	1215843 00 1215843	292292 292292 584584	311511 319748 631259	304000 304000 608000
12 26 042100	55X144 .1818	2	LEHMAN, JUSTIN A & MEGHAN M 20 WASHINGTON PL HASBROUCK HEIGHTS, NJ 20 WASHINGTON PL	07604 R-2 3	239600 194100 433700	1152341	1152341 00 1152341	277026 277026 554052	295241 303048 598289	288100 288100 576200
12 28 042200	55X144 .1818	2	CIRILLI, NICOLA & SILVANIA 24 WASHINGTON PL HASBROUCK HEIGHTS NJ 22 WASHINGTON PL	07604-1220 R-2 3	239600 176500 416100	1105578	1105578 00 1105578	265784 265784 531568	283260 290750 574010	276400 276400 552800
12 30 042300	55X144 .1818	2	BINETTI, JANICE 28 WASHINGTON PL HASBROUCK HEIGHTS, NJ 28 WASHINGTON PL	07604 R-2 3	239600 445200 684800	1819514	1819514 00 1819514	437416 437416 874832	466178 478504 944682	454900 454900 909800
12 33 042400	75X144 .2479	2	COLANERI, MICHAEL JR & CHERYL 32 WASHINGTON PL HASBROUCK HEIGHTS, NJ 32 WASHINGTON PL	07604 R-2 3	250800 448400 699200	1857774	1857774 00 1857774	446614 446614 893228	475981 488565 964546	464400 464400 928800
12 36 042500	75X144 .2479	2	POTTER EDWARD F. & ROSEMARY 36 WASHINGTON PL HASBROUCK HEIGHTS NJ 36 WASHINGTON PL	07604-1220 R-2 3	250800 239200 490000	1301930	1301930 00 1301930	312988 312987 625975	333568 342387 675955	325500 325500 651000
12 39 042600	75X144 .2479	2	PETERSON, NEIL & SUSANNE 44 WASHINGTON PL HASBROUCK HEIGHTS, NJ 44 WASHINGTON PL	07604 R-2 3	250800 695000 945800	2512991	2512991 00 2512991	604130 604130 1208260	643853 660878 1304731	628200 628200 1256400
12 42 042700	75X144 .2479	2	MACDONALL, JAMES & MARILYN 52 WASHINGTON PL HASBROUCK HEIGHTS NJ 52 WASHINGTON PL	07604-1220 R-2 3	250800 287100 537900	1429200	1429200 00 1429200	343584 343584 687168	366175 375857 742032	357300 357300 714600
12 45 042800	75X144 .2479	2	ALBUNIA, FRANK M & DANETTE 56 WASHINGTON PLACE HASBROUCK HEIGHTS, NJ 56 WASHINGTON PL	07604 R-2 3	250800 421300 672100	1785770	1785770 00 1785770	429304 429304 858608	457532 469630 927162	446400 446400 892800
12 48 042900	75X144 .2479	2	MURPHY, BRIAN & MARY 62 WASHINGTON PL HASBROUCK HEIGHTS, NJ 62 WASHINGTON PL	07604 R-2 3	250800 223700 474500	1260747	1260747 00 1260747	303087 303087 606174	323016 331557 654573	315200 315200 630400
12 51.01 043000	75X94 .1618	2	ROCA'S & SONS CORP 169 OAK GROVE AVE HASBROUCK HEIGHTS, NJ 169 OAK GROVE AVE	07604 R-2 3	241400 419700 661100	1756543	1756543 00 1756543	422278 422278 844556	450044 461943 911987	439100 439100 878200
12 51.02 043100	50X100 .1148	2	REGANAZ, ELODIE & CARMONA, MOSES 165 OAK GROVE AVE HASBROUCK HEIGHTS, NJ 165 OAK GROVE AVE	07604 R-2 3	225000 285800 510800	1357196	1357196 00 1357196	326274 326273 652547	347727 356922 704649	339300 339300 678600
13 1 043200	80X114 IRREG .0000	2	DURHAM, MARLON & CAROL SANDOO 173 OAK GROVE AVE HASBROUCK HEIGHTS, NJ 173 OAK GROVE	07604 R-2 3	248100 684200 932300	2477121	2477121 00 2477121	595507 595507 1191014	634663 651444 1286107	619300 619300 1238600

8441800

22429864

00

00

22429864

10784404

11645460

11214800

Block No. Lot No. Qualification Account No.	Land Dimensions Building Description Additional Lots Acreage	Prop. Class	Owner's Name Address City State Property Location	Billing Code Zip Code	Land Improvement Exemption Net Total	2025 Property Tax Special Dist	2025 Total Tax Deduction Net Tax	Amt.Billed 2025 1st Q 2nd Q Total	2nd Half 2025 3rd Q 4th Q Total	Preliminary 2026 Tax 1st Q 2nd Q Total
13 6 043300	75X144 .2479	2	DURHAM, CAROL & JONATHAN & ANDREA 173 OAK GROVE AVENUE HASBROUCK HEIGHTS, NJ 59 WASHINGTON PL	07604 R-2 3	250800 242900 493700	1311761	1311761 00 1311761	315351 315351 630702	336086 344973 681059	327900 327900 655800
13 9 043400	75X144 .2479	2	KAVERICK, ROBERT T & SANDRA 53 WASHINGTON PL HASBROUCK HTS, NJ 53 WASHINGTON PL	07604 R-2 3	250800 433300 684100	1817654	1817654 00 1817654	436969 436969 873938	465701 478015 943716	454400 454400 908800
13 12 043500	75X144 .2479	2	ROSALLES, RENAN L & NORMA B PAZ 49 WASHINGTON PL HASBROUCK HEIGHTS, NJ 49 WASHINGTON PL	07604 R-2 3	250800 258000 508800	1351882	1351882 00 1351882	324996 324996 649992	346366 355524 701890	338000 338000 676000
13 15 043600	75X144 .2479	2	KRIVAK, MILTON BRUCE & LORRAINE 43 WASHINGTON PL HASBROUCK HEIGHTS NJ 43 WASHINGTON PL	07604-1219 R-2 3	250800 315200 566000	1503862	1503862 00 1503862	361533 361532 723065	385305 395492 780797	376000 376000 752000
13 18 043700	75X144 .2479	2	PREZTUNIK,JOAN &PAVLICA,ANDREW J 37 WASHINGTON PL HASBROUCK HEIGHTS, NJ 37 WASHINGTON PL	07604 R-2 3	250800 282200 533000	1416181	1416181 00 1416181	340454 340454 680908	362840 372433 735273	354000 354000 708000
13 21 043800	75X144 .2479	2	NIENSTEDT, STEVEN & MELISSA 31 WASHINGTON PL HASBROUCK HEIGHTS, NJ 31 WASHINGTON PL	07604 R-2 3	250800 434500 685300	1820842	1820842 00 1820842	437736 437735 875471	466518 478853 945371	455200 455200 910400
13 24 043900	75X144 .2479	2	KRUPA, RAFAL & STEPHANIE 23 WASHINGTON PL HASBROUCK HEIGHTS, NJ 23 WASHINGTON PL	07604 R-2 3	250800 497800 748600	1989030	1989030 00 1989030	478169 478168 956337	509609 523084 1032693	497300 497300 994600
13 27 044000	40X144 .1322	2	LEE (ETAL), SHI-WU 21 WASHINGTON PL HASBROUCK HEIGHTS, NJ 21 WASHINGTON PL	07604 R-2 3	228800 438000 666800	1771688	1771688 00 1771688	425919 425918 851837	453924 465927 919851	442900 442900 885800
13 29 044100	40X144 .1322	2	RIORDAN, JOHN M. & NANCY E. 17 WASHINGTON PL HASBROUCK HEIGHTS NJ 17 WASHINGTON PL	07604 R-2 3	228800 204600 433400	1151544	1151544 00 1151544	276835 276834 553669	295037 302838 597875	287900 287900 575800
13 30 044200	40X144 .1322	2	DECANDIA, VITO & MARTA 15 WASHINGTON PLACE HASBROUCK HEIGHTS, NJ 15 WASHINGTON PL	07644 R-2 3	228800 460300 689100	1830939	1830939 00 1830939	440163 440163 880326	469105 481508 950613	457700 457700 915400
13 32.01 044300	65X94 .1403	2	CARUSO, CARMINE & ROSE 9 WASHINGTON PL HASBROUCK HEIGHTS NJ 9 WASHINGTON PL	07604-1219 R-2 3	230500 226800 457300	1215046	1215046 00 1215046	292101 292100 584201	311307 319538 630845	303800 303800 607600
13 32.02 044400	50X130 .1492	2	GESWALDO, RACHEL, E 176 WOODSIDE AVE HASBROUCK HEIGHTS NJ 176 WOODSIDE AVE	07604-1223 R-2 3	232500 263800 496300	1318669	1318669 00 1318669	317012 317012 634024	337856 346789 684645	329700 329700 659400
13 34 044500	65X94 .1403	2	BHATTARAI, UMESH 1 WASHINGTON PL HASBROUCK HEIGHTS, NJ 1 WASHINGTON PL	07604 R-2 3	230500 200200 430700	1144370	1144370 00 1144370	275110 275110 550220	293199 300951 594150	286100 286100 572200
13 37.01 044600	100 X 86.1 3 .1977	2	CARRANO III, ROBERT V & JILLIAN I 6 CENTRAL AVE HASBROUCK HEIGHTS, NJ 6 CENTRAL AVE	07604 R-2 3	243000 422400 665400	1767968	1767968 00 1767968	425025 425024 850049	452971 464948 917919	442000 442000 884000

8058500

21411436

00

00

21411436

10294739

11116697

10705800

Block No. Lot No. Qualification Account No.	Land Dimensions Building Description Additional Lots Acreage	Prop. Class	Owner's Name Address City State Property Location	Billing Code Zip Code	Land Improvement Exemption Net Total	2025 Property Tax Special Dist	2025 Total Tax Deduction Net Tax	Amt.Billed 2025 1st Q 2nd Q Total	2nd Half 2025 3rd Q 4th Q Total	Preliminary 2026 Tax 1st Q 2nd Q Total
13 37.02	57.9 X 100 .1329	2	JAVID, HASSAN I. & MEHRNOOSH 180 WOODSIDE AVE HASBROUCK HEIGHTS NJ 180 WOODSIDE AVE	07604-1223 R-2 3	229000 432200 661200	1756808	1756808 00 1756808	422342 422341 844683	450112 462013 912125	439200 439200 878400
13 42 044800	45X144 .1488	2	HEGER, CHRISTOPHER M & JENNY M 10 CENTRAL AVENUE HASBROUCK HEIGHTS, NJ 10 CENTRAL AVE	07604 R-2 3	232400 508600 741000	1968837	1968837 00 1968837	473314 473314 946628	504436 517773 1022209	492200 492200 984400
13 43 044900	45X144 .1488	2	ALTAMURA, NICOLA & GRAZIA 14 CENTRAL AVE HASBROUCK HEIGHTS, NJ 14 CENTRAL AVE	07604 R-2 3	232400 578400 810800	2154296	2154296 00 2154296	517899 517898 1035797	551952 566547 1118499	538600 538600 1077200
13 45 045000	45X144 .1488	2	DEPINTO, LUIGI & TATYANA 18 CENTRAL AVE HASBROUCK HEIGHTS, NJ 18 CENTRAL AVE	07604 R-2 3	232400 419700 652100	1732630	1732630 00 1732630	416529 416529 833058	443917 455655 899572	433200 433200 866400
13 47 045100	45X144 .1488	2	JENGO, RICHARD G. & MARGARET K. 22 CENTRAL AVE HASBROUCK HEIGHTS NJ 22 CENTRAL AVE	07604-1305 R-2 3	232400 209400 441800	1173863 V1	1173863 -25000 1148863	275950 275950 551900	294505 302458 596963	287200 287200 574400
13 49 045200	45X144 .1488	2	SCHIFANO, THOMAS 26 CENTRAL AVE HASBROUCK HEIGHTS, NJ 26 CENTRAL AVE	07604 R-2 3	232400 224100 456500	1212921	1212921 00 1212921	291590 291589 583179	310763 318979 629742	303200 303200 606400
13 50 045300	75X144 .2479	2	HAPPE, GEORGE & CLAIRE 34 CENTRAL AVE HASBROUCK HEIGHTS NJ 34 CENTRAL AVE	07604-1305 R-2 3	250800 194700 445500	1183694	1183694 00 1183694	284564 284563 569127	303274 311293 614567	295900 295900 591800
13 53 045400	75X144 .2479	2	DELLAFAVE, ANTHONY & KAREN 38 CENTRAL AVE HASBROUCK HEIGHTS NJ 38 CENTRAL AVE	07604-1305 R-2 3	250800 174100 424900	1128959	1128959 00 1128959	271405 271405 542810	289251 296898 586149	282200 282200 564400
13 56 045500	75X144 .2479	2	RINKE, JOSEPH & LISA EILEEN 42 CENTRAL AVE HASBROUCK HEIGHTS, NJ 42 CENTRAL AVE	07604 R-2 3	250800 431000 681800	1811543	1811543 00 1811543	435500 435500 871000	464135 476408 940543	452900 452900 905800
13 59 045600	75X144 .2479	2	MELI, THOMAS E. & MICHELE S. 50 CENTRAL AVE HASBROUCK HEIGHTS NJ 50 CENTRAL AVE	07604-1305 R-2 3	250800 459400 710200	1887001	1887001 00 1887001	453641 453640 907281	483469 496251 979720	471800 471800 943600
13 62 045700	50X144 .1653	2	BROWN JR, WILLIAM G TRUSTEE 75 DAKOTA TRAIL FRANKLIN LAKES, NJ 54 CENTRAL AVE	07417 R-2 3	236000 185600 421600	1120191	1120191 00 1120191	269297 269297 538594	287004 294593 581597	280000 280000 560000
13 64 045800	50X144 .1653	2	DANHO, MIKE S & MARTA 58 CENTRAL AVE HASBROUCK HEIGHTS, NJ 58 CENTRAL AVE	07604 R-2 3	236000 479700 715700	1901615	1901615 00 1901615	457154 457153 914307	487213 500095 987308	475400 475400 950800
13 66 045900	47X144 .1554	2	SARRACINO, THOMAS A & LISA M 62 CENTRAL AVE HASBROUCK HEIGHTS, NJ 62 CENTRAL AVE	07604 R-2 3	233800 652500 886300	2354899	2354899 00 2354899	566125 566124 1132249	603349 619301 1222650	588700 588700 1177400
13 67 046000	56X100 .1286	2	WALSH, TRICIA & JON M 66 CENTRAL AVENUE HASBROUCK HEIGHTS, NJ 66 CENTRAL AVE	07604 R-2 3	228000 271200 499200	1326374	1326374 00 1326374	318864 318864 637728	339831 348815 688646	331600 331600 663200

Block No. Lot No. Qualification Account No.	Land Dimensions Building Description Additional Lots Acreage	Prop. Class	Owner's Name Address City State Property Location	Billing Code Zip Code	Land Improvement Exemption Net Total	2025 Property Tax Special Dist	2025 Total Tax Deduction Net Tax	Amt.Billed 2025 1st Q 2nd Q Total	2nd Half 2025 3rd Q 4th Q Total	Preliminary 2026 Tax 1st Q 2nd Q Total
13 70 046100	72X100 .1653	2	POWELL, ANNA MARIE & DEBORAH A 70 CENTRAL AVE HASBROUCK HEIGHTS, NJ 70 CENTRAL AVE	07604 R-2 3	236000 141300 377300	1002486	1002486 00 1002486	241001 241000 482001	256847 263638 520485	250600 250600 501200
13 73 046200	44X125 .1263	2	181 OAK GROVE AVE CO. 181 OAK GROVE AVE HASBROUCK HEIGHTS, NJ 181 OAK GROVE AVE	07604 R-2 3	227500 263200 490700	1303790	1303790 00 1303790	313435 313435 626870	334044 342876 676920	325900 325900 651800
13 79	60X125 .1722	2	KUNNAPAS, ENN & LINDA 177 OAK GROVE AVE HASBROUCK HEIGHTS, NJ 177 OAK GROVE	07604 R-2 3	237500 604400 841900	2236928	2236928 00 2236928	537764 537764 1075528	573123 588277 1161400	559200 559200 1118400
14 1 046300	50X144 .1653	2	AGUILAR, JR. JOSE T. & MERLITA 71 CENTRAL AVE HASBROUCK HEIGHTS, NJ 71 CENTRAL AVE	07604 R-2 3	236000 287400 523400	1390674	1390674 00 1390674	334322 334322 668644	356305 365725 722030	347700 347700 695400
14 3 046400	50X144 .1653	2	BEAUCHAMP, ROZANNE 65 CENTRAL AVE HASBROUCK HEIGHTS, NJ 65 CENTRAL AVE	07604 R-2 3	236000 167900 403900	1073162	1073162 00 1073162	257992 257991 515983	274955 282224 557179	268300 268300 536600
14 5 046500	50X144 .1653	2	DERRAMAS, JOSE EVAN & JOAN M 61 CENTRAL AVE HASBROUCK HEIGHTS, NJ 61 CENTRAL AVE	07604 R-2 3	236000 307000 543000	1442751	1442751 00 1442751	346842 346841 693683	369647 379421 749068	360700 360700 721400
14 7 046600	50X144 .1653	2	ANTONIOTTI, JAMES J TRSTE 57 CENTRAL AVE HASBROUCK HEIGHTS, NJ 57 CENTRAL AVE	07604 R-2 3	236000 177300 413300	1098138	1098138 00 1098138	263996 263995 527991	281354 288793 570147	274500 274500 549000
14 9 046700	50X144 .1653	2	RATKOWSKI, MICHAEL & LISA 53 CENTRAL AVE HASBROUCK HEIGHTS, NJ 53 CENTRAL AVE	07604 R-2 3	236000 500600 736600	1957146	1957146 00 1957146	470504 470503 941007	501440 514699 1016139	489300 489300 978600
14 11 046800	50X144 .1653	2	MESECK, PAUL H 49 CENTRAL AVE HASBROUCK HTS, NJ 49 CENTRAL AVE	07604 R-2 3	236000 320700 556700	1479152	1479152 00 1479152	355593 355592 711185	378973 388994 767967	369800 369800 739600
14 13 046900	50X144 .1653	2	GUIDO, MICHAEL & ANITA 47 CENTRAL AVE HASBROUCK HEIGHTS NJ 47 CENTRAL AVE	07604-1304 R-2 3	236000 194300 430300	1143307	1143307 00 1143307	274855 274854 549709	292927 300671 593598	285800 285800 571600
14 15 047000	50X144 .1653	2	LEVENTHAL, BARRY D. & CAMILLA R. 43 CENTRAL AVE HASBROUCK HEIGHTS NJ 43 CENTRAL AVE	07604-1304 R-2 3	236000 363700 599700	1593403	1593403 00 1593403	383059 383058 766117	408246 419040 827286	398400 398400 796800
14 17 047100	50X144 .1653	2	AVELLA, KAREN 37 CENTRAL AVENUE HASBROUCK HEIGHTS, NJ 37 CENTRAL AVE	07604 R-2 3	236000 192600 428600	1138790	1138790 00 1138790	273769 273768 547537	291769 299484 591253	284700 284700 569400
14 19 047200	50X144 .1653	2	RUTIGLIANO, STEFANIE ETAL 33 CENTRAL AVENUE HASBROUCK HEIGHTS, NJ 33 CENTRAL AVE	07604 R-2 3	236000 229600 465600	1237099	1237099 00 1237099	297402 297402 594804	316957 325338 642295	309300 309300 618600
14 21 047300	50X144 .1653	2	MALLEO, MICHAEL & GIOVANNA R. 59 PEHLE AVENUE SADDLE BROOK, NJ 29 CENTRAL AVE	07663 R-2 3	236000 207800 443800	1179177	1179177 00 1179177	283478 283477 566955	302117 310105 612222	294800 294800 589600

7254800

19276003

00

00

19276003

9268014

10007989

9638000

Block No. Lot No. Qualification Account No.	Land Dimensions Building Description Additional Lots Acreage	Prop. Class	Owner's Name Address City State Property Location	Billing Code Zip Code	Land Improvement Exemption Net Total	2025 Property Tax Special Dist	2025 Total Tax Deduction Net Tax	Amt.Billed 2025 1st Q 2nd Q Total	2nd Half 2025 3rd Q 4th Q Total	Preliminary 2026 Tax 1st Q 2nd Q Total
14 23 047400	50X144 .1653	2	CAPOZZOLI, VINCENT & SAVERIA 25 CENTRAL AVE HASBROUCK HEIGHTS, NJ 25 CENTRAL AVE	07604 R-2 3	236000 452400 688400	1829079	1829079 00 1829079	439716 439715 879431	468629 481019 949648	457300 457300 914600
14 25 047500	50X144 .1653	2	POLANCO, NOEL A & RUTH M 21 CENTRAL AVENUE HASBROUCK HEIGHTS, NJ 21 CENTRAL AVE	07604 R-2 3	236000 384300 620300	1648137	1648137 00 1648137	396217 396217 792434	422269 433434 855703	412000 412000 824000
14 27 047600	50X144 .1653	2	SHELDON, KENNETH & MELISSA 19 CENTRAL AVE HASBROUCK HEIGHTS, NJ 19 CENTRAL AVE	07604 R-2 3	236000 219400 455400	1209998	1209998 00 1209998	290887 290887 581774	310014 318210 628224	302500 302500 605000
14 29 047700	50X144 .1653	2	BRUST, RICHARD & MICHELE A 15 CENTRAL AVE HASBROUCK HEIGHTS NJ 13 CENTRAL AVE	07604-1304 R-2 3	236000 192500 428500	1138525	1138525 00 1138525	273705 273704 547409	291702 299414 591116	284600 284600 569200
14 31 047800	50X144 .1653	2	NUNNO, WILLIAM R & KATHIE 45 ESSEX STREET, SUITE 201 HACKENSACK, NJ 11 CENTRAL AVE	07601 R-2 3	236000 284000 520000	1381640	1381640 00 1381640	332150 332150 664300	353990 363350 717340	345400 345400 690800
14 33 047900	46X144 .1521	2	PATEL, MANISHA 7 CENTRAL AVE HASBROUCK HEIGHTS, NJ 7 CENTRAL AVE	07604 R-2 3	236000 267500 503500	1337800	1337800 00 1337800	321611 321611 643222	342758 351820 694578	334500 334500 669000
14 34 048000	54X144 .1785	2	ACEVEDO, LUIS A & JANET 1 CENTRAL AVE HASBROUCK HEIGHTS, NJ 1 CENTRAL AVE	07604 R-2 3	238900 667900 906800	2409368	2409368 00 2409368	579219 579218 1158437	617304 633627 1250931	602300 602300 1204600
14 37.01 048100	53X100 .1217	2	KAUR, JASPREET & KAHN, HARPREET S 188 WOODSIDE AVE HASBROUCK HEIGHTS, NJ 188 WOODSIDE AVE	07604 R-2 3	226100 332600 558700	1484466	1484466 00 1484466	356870 356870 713740	380335 390391 770726	371100 371100 742200
14 37.02 048200	100X91 .2089	2	LAPORTE, BRENDA 6 (AKA) 8 MADISON AVE HASBROUCK HEIGHTS, NJ 6 MADISON AVE	07604 R-2 3	247900 198800 446700	1186882	1186882 00 1186882	285330 285330 570660	304091 312131 616222	296700 296700 593400
14 41 048300	50X144 .1653	2	LATONA, PETER & DEBRA 10 MADISON AVE HASBROUCK HEIGHTS NJ 10 MADISON AVE	07604-1312 R-2 3	236000 478100 714100	1897364	1897364 00 1897364	456132 456131 912263	486124 498977 985101	474300 474300 948600
14 43 048400	50X144 .1653	2	STONG, NICHOLAS & LAURA 16 MADISON AVE HASBROUCK HEIGHTS, NJ 16 MADISON AVE	07604 R-2 3	236000 560100 796100	2115238	2115238 00 2115238	508509 508509 1017018	541945 556275 1098220	528800 528800 1057600
14 45 048500	75X144 .2479	2	SIVARAJ, HARRY H & RUBY, REIDGAM 18 MADISON AVE (22) HASBROUCK HEIGHTS, NJ 22 MADISON AVE	07604 R-2 3	250800 437100 687900	1827750	1827750 00 1827750	439397 439396 878793	468288 480669 948957	456900 456900 913800
14 48 048600	75X144 .2479	2	KAWALEKAR, ORNKAR & SHARMA, VANDANA 26 MADISON AVE HASBROUCK HEIGHTS, NJ 26 MADISON AVE	07604 R-2 3	250800 760900 1011700	2688087	2688087 00 2688087	646224 646223 1292447	688715 706925 1395640	672000 672000 1344000
14 51 048700	50X144 .1653	2	HICKS, ROBERT C. & ZOFIA M. 30 MADISON AVE HASBROUCK HEIGHTS NJ 30 MADISON AVE	07604-1312 R-2 3	236000 252900 488900	1299007	1299007 00 1299007	312285 312285 624570	332819 341618 674437	324800 324800 649600

8827000

23453341

00

00

23453341

11276498

12176843

11726400

Block No. Lot No. Qualification Account No.	Land Dimensions Building Description Additional Lots Acreage	Prop. Class	Owner's Name Address City State Property Location	Billing Code Zip Code	Land Improvement Exemption Net Total	2025 Property Tax Special Dist	2025 Total Tax Deduction Net Tax	Amt.Billed 2025 1st Q 2nd Q Total	2nd Half 2025 3rd Q 4th Q Total	Preliminary 2026 Tax 1st Q 2nd Q Total
14 53 048800	50X144 .1653	2	ALVAREZ, ALEJANDRO & MARYEELE 34 MADISON AVE HASBROUCK HEIGHTS, NJ 34 MADISON AVE	07604 R-2 3	236000 204100 440100	1169346	1169346 00 1169346	281114 281114 562228	299598 307520 607118	292300 292300 584600
14 55 048900	50X144 .1653	2	GIAMO, CHARLES JR. & MARGO 38 MADISON AVE HASBROUCK HEIGHTS NJ 38 MADISON AVE	07604-1312 R-2 3	236000 213900 449900	1195384	V1 1195384 -25000 1170384	281124 281124 562248	300019 308117 608136	292600 292600 585200
14 57 049000	50X144 .1653	2	CATALO, RICHARD & K. & K. COLBORN 42 MADISON AVE HASBROUCK HEIGHTS NJ 42 MADISON AVE	07604-1312 R-2 3	236000 187400 423400	1124974	1124974 00 1124974	270447 270447 540894	288230 295850 584080	281200 281200 562400
14 59 049100	50X144 .1653	2	REINER, ROBERT & KATHRYN 46 MADISON AVE HASBROUCK HEIGHTS NJ 46 MADISON AVE	07604-1312 R-2 3	236000 204600 440600	1170674	V1 1170674 -25000 1145674	275184 275183 550367	293688 301619 595307	286400 286400 572800
14 61 049200	50X144 .1653	2	MARQUEZ, LUCIANO & DOREL 50 MADISON AVENUE HASBROUCK HEIGHTS, NJ 50 MADISON AVE	07604 R-2 3	236000 446200 682200	1812605	1812605 00 1812605	435756 435755 871511	464408 476686 941094	453200 453200 906400
14 63 049300	50X144 .1653	2	CALABRO, AMY 54 MADISON AVE HASBROUCK HEIGHTS, NJ 54 MADISON AVE	07604 R-2 3	236000 203100 439100	1166689	1166689 00 1166689	280476 280475 560951	298917 306821 605738	291700 291700 583400
14 65 049400	50X144 .1653	2	PELLEGRINO, THOMAS J & EPTISAM A 58 MADISON AVE HASBROUCK HEIGHTS, NJ 58 MADISON AVE	07604 R-2 3	236000 438200 674200	1791349	1791349 00 1791349	430646 430645 861291	458962 471096 930058	447800 447800 895600
14 67 049500	50X144 .1653	2	DOKO, SONER & RAJMONDA & ARTI 62 MADISON AVE HASBROUCK HEIGHTS, NJ 62 MADISON AVE	07604 R-2 3	236000 398800 634800	1686664	1686664 00 1686664	405479 405478 810957	432140 443567 875707	421700 421700 843400
14 69 049600	50X144 .1653	2	ABDELMALAK, BECHOY & IBRAHIM, AMANDA 66 MADISON AVENUE HASBROUCK HEIGHTS, NJ 66 MADISON AVE	07604 R-2 3	236000 641700 877700	2332049	2332049 00 2332049	560631 560631 1121262	597494 613293 1210787	583000 583000 1166000
14 71 049700	50X144 .1653	2	SALTOS, JOSE & CINTHYA 70 MADISON AVE HASBROUCK HEIGHTS, NJ 70 MADISON AVE	07604 R-2 3	236000 450900 686900	1825093	V1 1825093 -25000 1800093	432508 432507 865015	461357 473721 935078	450000 450000 900000
15 1 049800	50X150 .1722	2	OETTINGER, STEVEN & EILEEN 69 MADISON AVE HASBROUCK HEIGHTS, NJ 69 MADISON AVE	07604 R-2 3	237800 263800 501600	1332751	1332751 00 1332751	320397 320397 640794	341464 350493 691957	333200 333200 666400
15 3 049900	50X144 .1653	2	PINCUS, LLOYD & JANET 65 MADISON AVE HASBROUCK HEIGHTS NJ 65 MADISON AVE	07604-1311 R-2 3	237800 305200 543000	1442751	V1 1442751 -25000 1417751	340592 340591 681183	363397 373171 736568	354400 354400 708800
15 5 050000	50X151 .1733	2	WONG, MICHAEL & SHENG, JENNIFER 61 MADISON AVE HASBROUCK HEIGHTS, NJ 61 MADISON AVE	07604 R-2 3	237800 520900 758700	2015866	2015866 00 2015866	484620 484620 969240	516485 530141 1046626	504000 504000 1008000
15 7 050100	50X152 .1745	2	DI MAURO, GERALD & DEBORAH 57 MADISON AVE HASBROUCK HEIGHTS, NJ 57 MADISON AVE	07604 R-2 3	238000 279500 517500	1374998	1374998 00 1374998	330554 330553 661107	352288 361603 713891	343700 343700 687400

8069700

21441193

00

100000

21341193

10259048

11082145

10670400

Block No. Lot No. Qualification Account No.	Land Dimensions Building Description Additional Lots Acreage	Prop. Class	Owner's Name Address City State Property Location	Billing Code Zip Code	Land Improvement Exemption Net Total	2025 Property Tax Special Dist	2025 Total Tax Deduction Net Tax	Amt.Billed 2025 1st Q 2nd Q Total	2nd Half 2025 3rd Q 4th Q Total	Preliminary 2026 Tax 1st Q 2nd Q Total
15 9 050200	50X152 .1745	2	VISENTINI, MAURO & PASQUA 53 MADISON AVE HASBROUCK HEIGHTS NJ 53 MADISON AVE	07604-1311 R-2 3	238000 181300 419300	1114080	1114080 00 1114080	267828 267828 535656	285439 292985 578424	278500 278500 557000
15 11 050300	50X152 .1745	2	MONDELLO, LEO & PATRICIA 49 MADISON AVE HASBROUCK HEIGHTS NJ 49 MADISON AVE	07604-1311 R-2 3	238300 175200 413500	1098670	1098670 -25000 1073670	257874 257873 515747	275240 282683 557923	268400 268400 536800
15 13 050400	50X153 .1756	2	DAOUTIS, ELAINE 45 MADISON AVE HASBROUCK HEIGHTS, NJ 45 MADISON AVE	07604 R-2 3	238300 184800 423100	1124177	1124177 -25000 1099177	264006 264005 528011	281775 289391 571166	274800 274800 549600
15 15 050500	50X153 .1756	2	TANDA, RANDOLPH & CATHERINE 41 MADISON AVENUE HASBROUCK HEIGHTS, NJ 41 MADISON AVE	07604 R-2 3	238300 298900 537200	1427340	1427340 00 1427340	343137 343136 686273	365699 375368 741067	356800 356800 713600
15 17 050600	50X154 .1768	2	GALLO III, PETER J 37 MADISON AVE HASBROUCK HEIGHTS, NJ 37 MADISON AVE	07604 R-2 3	238500 243000 481500	1279346	1279346 00 1279346	307559 307558 615117	327781 336448 664229	319800 319800 639600
15 19 050700	50X154 .1768	2	GIACOMELLO, GIUSEPPE & GRACIELA 33 MADISON AVE HASBROUCK HEIGHTS, NJ 33 MADISON AVE	07604 R-2 3	238500 232900 471400	1252510	1252510 00 1252510	301107 301107 602214	320906 329390 650296	313100 313100 626200
15 21 050800	50X154 .1768	2	KEDRON, HENRY P & JANE 31 MADISON AVE HASBROUCK HEIGHTS NJ 31 MADISON AVE	07604-1311 R-2 3	238700 217500 456200	1212123	1212123 -25000 1187123	285148 285148 570296	304308 312519 616827	296800 296800 593600
15 23 050900	50X155 .1779	2	QUISH, LAWRENCE & AMMIRATI, LISA 27 MADISON AVE HASBROUCK HEIGHTS NJ 27 MADISON AVE	07604 R-2 3	238700 263100 501800	1333283	1333283 00 1333283	320525 320525 641050	341600 350633 692233	333300 333300 666600
15 25 051000	50X155 .1779	2	MUJICA, SUSANNA 23 MADISON AVE. HASBROUCK HEIGHTS, NJ 23 MADISON AVE	07604 R-2 3	239000 279800 518800	1378452	1378452 00 1378452	331384 331383 662767	353173 362512 715685	344600 344600 689200
15 27 051100	50X156 .1791	2	DIADONE, JOSEPH & HIDALGO, MAGALI 17 MADISON AVE HASBROUCK HEIGHTS NJ 17 MADISON AVE	07604 R-2 3	239000 214400 453400	1204684	1204684 00 1204684	289610 289609 579219	308652 316813 625465	301200 301200 602400
15 29 051200	50X156 .1791	2	QASIM, ISA I & NAWAL 15 MADISON AVE HASBROUCK HEIGHTS NJ 15 MADISON AVE	07604-1311 R-2 3	239100 298600 537700	1428669	1428669 00 1428669	343456 343456 686912	366039 375718 741757	357200 357200 714400
15 31 051300	50X157 .1802	2	IURATO, FRANCESCO 11 MADISON AVENUE HASBROUCK HEIGHTS, NJ 11 MADISON AVE	07604 R-2 3	239200 245100 484300	1286785	1286785 00 1286785	309347 309347 618694	329687 338404 668091	321700 321700 643400
15 33.01 051400	50X100 .1148	2	SPIEGEL, KYLE & TOSCANO, MICHELLE 5 MADISON AVE HASBROUCK HEIGHTS, NJ 5 MADISON AVE	07604 R-2 3	225000 255200 480200	1275891	1275891 00 1275891	306728 306728 613456	326896 335539 662435	319000 319000 638000
15 33.02 051600	58X100 .1331	2	FUMIA, ANITA & MICHAEL 340 WOODSIDE AVE HASBROUCK HEIGHTS, NJ 340 WOODSIDE AVE	07604 R-2 3	225000 277300 502300	1334611	1334611 00 1334611	320845 320844 641689	341941 350981 692922	333700 333700 667400

6680700

17750621

00

75000

17675621

8497101

9178520

8837800

Block No. Lot No. Qualification Account No.	Land Dimensions Building Description Additional Lots Acreage	Prop. Class	Owner's Name Address City State Property Location	Billing Code Zip Code	Land Improvement Exemption Net Total	2025 Property Tax Special Dist	2025 Total Tax Deduction Net Tax	Amt.Billed 2025 1st Q 2nd Q Total	2nd Half 2025 3rd Q 4th Q Total	Preliminary 2026 Tax 1st Q 2nd Q Total
15 35 051500	50X100 .1148	2	SINGH (ETALS), GURJEET 3 MADISON AVE HASBROUCK HEIGHTS, NJ 3 MADISON AVE	07604 R-2 3	229000 276400 505400	1342848	1342848 00 1342848	322825 322824 645649	344051 353148 697199	335700 335700 671400
15 37 051700	50X93 .1067	2	OCELLO, FRANK 441 FRANKLIN AVE HASBROUCK HEIGHTS, NJ 60 LA SALLE AVE	07604 R-2 3	221400 190900 412300	1095481	1095481 00 1095481	263357 263357 526714	280673 288094 568767	273900 273900 547800
15 39 051800	50X93 .1067	2	IRIBARNE, ALBERT & MARIA 64 LASALLE AVE HASBROUCK HEIGHTS NJ 64 LA SALLE AVE	07604-1436 R-2 3	221700 191300 413000	1097341 v1	1097341 -25000 1072341	257554 257554 515108	274900 282333 557233	268100 268100 536200
15 41 051900	75X94 .1618	2	CURCI, MICHAEL & JOSEPH CIUFFO 72 LASALLE AVE HASBROUCK HEIGHTS NJ 72 LA SALLE AVE	07604-1436 R-2 3	235400 222600 458000	1216906	1216906 00 1216906	292548 292547 585095	311784 320027 631811	304200 304200 608400
15 44 052200	50X95 .1090	2	KOKOSZKA, ROMAN & MAGDALENA 76 LA SALLE AVE HASBROUCK HEIGHTS, NJ 76 LA SALLE AVE	07604 R-2 3	221200 324300 545500	1449394	1449394 00 1449394	348439 348438 696877	371349 381168 752517	362300 362300 724600
15 46 052100	50X96 .1102	2	ORTIZ, MARGOT E & ANGELA 80 LA SALLE AVE HASBROUCK HTS, NJ 80 LA SALLE AVE	07604 R-2 3	222900 164700 387600	1029853	1029853 00 1029853	247580 247579 495159	263859 270835 534694	257500 257500 515000
15 48 052200	50X96 .1102	2	CAMMARATA, DAVID & NINA 84 LASALLE AVE HASBROUCK HEIGHTS NJ 84 LA SALLE AVE	07604-1436 R-2 3	223300 167000 390300	1037027	1037027 00 1037027	249305 249304 498609	265697 272721 538418	259300 259300 518600
15 50 052300	50X97 .1113	2	ROMANO, THOMAS & MARY ELLEN 88 LASALLE AVE HASBROUCK HEIGHTS, NJ 88 LA SALLE AVE	07604 R-2 3	223500 317700 541200	1437968 v1	1437968 -25000 1412968	339442 339441 678883	362172 371913 734085	353200 353200 706400
15 52 052400	75X97 .1670	2	COVIELLO, NICHOLAS J 90 LASALLE AVE HASBROUCK HEIGHTS, NJ 90 LA SALLE AVE	07604 R-2 3	236900 315400 552300	1467461	1467461 00 1467461	352782 352782 705564	375978 385919 761897	366900 366900 733800
15 55 052600	75X99 .1705	2	PATEL, GULABHEN R & SANJAY 100 LASALLE AVE HASBROUCK HEIGHTS, NJ 100 LA SALLE AVE	07604 R-2 3	237100 224500 461600	1226471	1226471 00 1226471	294847 294847 589694	314234 322543 636777	306600 306600 613200
15 58 052700	50X100 .1148	2	SANZARI, ALFRED & CAROL 104 LASALLE AVE HASBROUCK HEIGHTS NJ 104 LA SALLE AVE	07604-1436 R-2 3	225000 188100 413100	1097607	1097607 00 1097607	263868 263868 527736	281218 288653 569871	274400 274400 548800
15 60 052800	50X100 .1148	2	LATOS, BESSIE (LE) & PETER 108 LASALLE AVE HASBROUCK HEIGHTS, NJ 108 LA SALLE AVE	07604 R-2 3	225000 247100 472100	1254370	1254370 00 1254370	301554 301554 603108	321382 329880 651262	313600 313600 627200
15 62 052900	50X100 .1148	2	OMAGGIO, JOSEPH 112 LASALLE AVE HASBROUCK HEIGHTS, NJ 112 LA SALLE AVE	07604 R-2 3	225200 593200 818400	2174489	2174489 00 2174489	522753 522753 1045506	557126 571857 1128983	543600 543600 1087200
15 64 053000	50X101 .1159	2	TRAN (ETAL), QUOC L 116 LASALLE AVE HASBROUCK HTS, NJ 116 LA SALLE AVE	07604 R-2 3	225500 192600 418100	1110892	1110892 00 1110892	267062 267061 534123	284622 292147 576769	277700 277700 555400

6788900

18038108

00

50000

17988108

8647825

9340283

8994000

Block No. Lot No. Qualification Account No.	Land Dimensions Building Description Additional Lots Acreage	Prop. Class	Owner's Name Address City State Property Location	Billing Code Zip Code	Land Improvement Exemption Net Total	2025 Property Tax Special Dist	2025 Total Tax Deduction Net Tax	Amt.Billed 2025 1st Q 2nd Q Total	2nd Half 2025 3rd Q 4th Q Total	Preliminary 2026 Tax 1st Q 2nd Q Total
15 66 053100	50X102 .1171	2	GO, ANTONIO & HEIDI 120 LASALLE AVE HASBROUCK HEIGHTS NJ 120 LA SALLE AVE	07604-1436 R-2 3	225500 305900 531400	1411930	1411930 00 1411930	339432 339432 678864	361751 371315 733066	353000 353000 706000
15 68 053200	50X102 .1171	2	O'HANLON JAMES P & LISA M 124 LASALLE AVE HASBROUCK HEIGHTS NJ 124 LA SALLE AVE	07604-1436 R-2 3	225800 186800 412600	1096278 V1	1096278 -25000 1071278	257299 257298 514597	274627 282054 556681	267800 267800 535600
15 70 053300	75X104 .1791	2	NITESH, JAGDISHCHANDRA & DIMPLE 128 LASALLE AVE HASBROUCK HEIGHTS, NJ 128 LA SALLE AVE	07604 R-2 3	239000 199800 438800	1165892	1165892 00 1165892	280284 280283 560567	298713 306612 605325	291500 291500 583000
16 1 053400	60X134 .1846	2	MASTBETH, JOSEPH A & LUCIA A 29 BOULEVARD HASBROUCK HEIGHTS, NJ 29 BOULEVARD	07604 R-2 1	217700 476000 693700	1843161	1843161 00 1843161	443101 443101 886202	472236 484723 956959	460800 460800 921600
16 3 053500	60X118 .1625	2	LEW, KATHERIN & QUONG 158 HARRISON AVENUE HASBROUCK HEIGHTS, NJ 158 HARRISON AVE	07604 R-2 1	224900 338600 563500	1497220	1497220 00 1497220	359936 359936 719872	383603 393745 777348	374300 374300 748600
16 5 053600	50X116 .1331	2	KEDERSHA, JOHN & MICHAEL & DANIEL 31 SPRUCE COURT #110 CLIFTON, NJ 150 HARRISON AVE	07014 R-2 1	231600 180300 411900	1094418	1094418 00 1094418	263102 263101 526203	280401 287814 568215	273600 273600 547200
16 7 053700	50X116 .1331	2	TRIANA, GUSTAVO & GLADYS 146 HARRISON AVE HASBROUCK HEIGHTS NJ 146 HARRISON AVE	07604-1006 R-2 1	231700 187800 419500	1114612	1114612 00 1114612	267956 267956 535912	285575 293125 578700	278700 278700 557400
16 9 053800	50X116 .1314 .1331	2	PRESUTTI, RICHARD 142 HARRISON AVE HASBROUCK HEIGHTS, NJ 142 HARRISON AVE	07604 R-2 1	231700 257100 488800	1298742	1298742 00 1298742	312221 312221 624442	332751 341549 674300	324700 324700 649400
16 11 053900	50X117 .1343	2	BROWNE, JOHN M. & SUSAN M. 138 HARRISON AVE HASBROUCK HEIGHTS NJ 138 HARRISON AVE	07604-1006 R-2 1	231800 234500 466300	1238959	1238959 00 1238959	297850 297849 595699	317434 325826 643260	309700 309700 619400
16 13 054000	50X117 .1343	2	CACCAMESE, JOSEPH V. & JANET A. 134 HARRISON AVE HASBROUCK HEIGHTS NJ 134 HARRISON AVE	07604-1006 R-2 1	231900 305500 537400	1427872	1427872 00 1427872	343265 343264 686529	365835 375508 741343	357000 357000 714000
16 15 054100	50X117 .1343	2	ESPOSITO, DAVID 130 HARRISON AVE HASBROUCK HTS, NJ 130 HARRISON AVE	07604 R-2 1	231900 388400 620300	1648137	1648137 00 1648137	396217 396217 792434	422269 433434 855703	412000 412000 824000
16 17 054200	50X117 .1343	2	MAZZA, JESSICA TRUSTEE 126 HARRISON AVE HASBROUCK HEIGHTS, NJ 126 HARRISON AVE	07604 R-2 1	232000 370300 602300	1600311	1600311 00 1600311	384720 384719 769439	410016 420856 830872	400100 400100 800200
16 19 054300	50X118 .1354	2	SHEMA, SHEMSI & FLUTURA 122 HARRISON AVE HASBROUCK HEIGHTS, NJ 122 HARRISON AVE	07604 R-2 1	232000 269100 501100	1331423	1331423 00 1331423	320078 320078 640156	341124 350143 691267	332900 332900 665800
16 21 054400	50X118 .1354	2	JENGO, SANDRA 116 HARRISON AVENUE HASBROUCK HEIGHTS, NJ 116 HARRISON AVE	07604 R-2 1	232100 220900 453000	1203621	1203621 00 1203621	289354 289354 578708	308380 316533 624913	300900 300900 601800

7140600

18972576

00

25000

18947576

9109624

9837952

9474000

Block No. Lot No. Qualification Account No.	Land Dimensions Building Description Additional Lots Acreage	Prop. Class	Owner's Name Address City State Property Location	Billing Code Zip Code	Land Improvement Exemption Net Total	2025 Property Tax Special Dist	2025 Total Tax Deduction Net Tax	Amt.Billed 2025 1st Q 2nd Q Total	2nd Half 2025 3rd Q 4th Q Total	Preliminary 2026 Tax 1st Q 2nd Q Total
16 23 054500	55X118 .1484 .1490	2	CORTINA, DINO & ANGELA 114 HARRISON AVE HASBROUCK HEIGHTS NJ 114 HARRISON AVE	07604-1006 R-2 1	235100 255800 490900	1304321	1304321 00 1304321	313563 313562 627125	334180 343016 677196	326100 326100 652200
16 25 054600	55X119 .1503	2	SANCHEZ RICARDO & MARITZA V. 110 HARRISON AVE HASBROUCK HEIGHTS NJ 110 HARRISON AVE	07604-1006 R-2 1	235200 276700 511900	1360118	1360118 00 1360118	326977 326976 653953	348476 357689 706165	340000 340000 680000
16 27.01 054700	54X115 .1422 .1426	2	CRONIN, PAUL 100 HARRISON AVENUE HASBROUCK HEIGHTS, NJ 100 HARRISON AVE	07604 R-2 1	238300 322100 560400	1488983	1488983 00 1488983	357956 357955 715911	381493 391579 773072	372200 372200 744400
16 27.02 054800	60X119 .1639	2	LYNCH, EDWARD J & JANE H 104 HARRISON AVE HASBROUCK HEIGHTS, NJ 104 HARRISON AVE	07604 R-2 1	228200 192100 420300	1116737	1116737 00 1116737	268467 268467 536934	286119 293684 579803	279200 279200 558400
16 32 054900	55X100 .1263	2	BUNUCCI, LOUIS J & ALEXA L 103 ROOSEVELT AVE HASBROUCK HEIGHTS, NJ 103 ROOSEVELT AVE	07604 R-2 1	251500 429700 681200	1809948	1809948 00 1809948	435117 435116 870233	463727 475988 939715	452500 452500 905000
16 33.01 055000	100X100 .2296	2	DEVOE, DEBRA 109 ROOSEVELT AVE HASBROUCK HEIGHTS, NJ 109 ROOSEVELT	07604 R-2 1	252500 444700 697200	1852460	1852460 00 1852460	445337 445336 890673	474619 487168 961787	463100 463100 926200
16 33.02 055100	50X100 .1148	2	RUIZ, JOSEPH & MARTHA 113 ROOSEVELT AVE HASBROUCK HEIGHTS, NJ 113 ROOSEVELT AVE	07604 R-2 1	227500 270900 498400	1324249	1324249 00 1324249	318353 318353 636706	339286 348257 687543	331100 331100 662200
16 33.03 055200	50X100 .1148	2	WILSON, FRANCIS & MARY BETH 117 ROOSEVELT AVE. HASBROUCK HEIGHTS, NJ 117 ROOSEVELT AVE	07604 R-2 1	227500 326100 553600	1470915	1470915 00 1470915	353612 353612 707224	376863 386828 763691	367700 367700 735400
16 33.04 055300	50X100 .1148	2	BENIM, THOMAS & MARILYNN 121 ROOSEVELT AVE HASBROUCK HEIGHTS, NJ 121 ROOSEVELT AVE	07604 R-2 1	227500 303000 530500	1409539	1409539 00 1409539	338857 338857 677714	361138 370687 731825	352400 352400 704800
16 34 055400	50X100 .1148	2	FERRANTE, JOHN & LISA 127 ROOSEVELT AVENUE HASBROUCK HEIGHTS, NJ 127 ROOSEVELT AVE	07604 R-2 1	227500 227800 455300	1209732	1209732 00 1209732	290823 290823 581646	309946 318140 628086	302400 302400 604800
16 35 055500	73X100 .1676	2	GAJDA, SYLWESTER & LIDIA 131 ROOSEVELT AVE HASBROUCK HEIGHTS, NJ 131 ROOSEVELT AVE	07604 R-2 1	239300 402300 641600	1704731	1704731 00 1704731	409822 409822 819644	436769 448318 885087	426200 426200 852400
16 36.01 055550	40X100 .0918 .0918	2	CIMMINO JAMES & SUSAN 133 ROOSEVELT AVE HASBROUCK HEIGHTS NJ 133 ROOSEVELT AVE	07604-1011 R-2 1	217500 313600 531100	1411133	1411133 00 1411133	339241 339240 678481	361546 371106 732652	352800 352800 705600
16 36.02 055600	42X100 .0964	2	CHOI, ANDREW & ROSENBERG, ELON 135 ROOSEVELT AVE HASBROUCK HEIGHTS, NJ 135 ROOSEVELT AVE	07604 R-2 1	219000 297200 516200	1371543	1371543 00 1371543	329723 329723 659446	351403 360694 712097	342900 342900 685800
16 38 055700	42X100 .0964	2	CULKIN, MICHAEL & CARLA 139 ROOSEVELT AVE HASBROUCK HEIGHTS, NJ 139 ROOSEVELT AVE	07604 R-2 1	220000 220100 440100	1169346	1169346 00 1169346	281114 281114 562228	299598 307520 607118	292300 292300 584600

7528700

20003755

00

00

20003755

9617918

10385837

10001800

Block No. Lot No. Qualification Account No.	Land Dimensions Building Description Additional Lots Acreage	Prop. Class	Owner's Name Address City State Property Location	Billing Code Zip Code	Land Improvement Exemption Net Total	2025 Property Tax Special Dist	2025 Total Tax Deduction Net Tax	Amt.Billed 2025 1st Q 2nd Q Total	2nd Half 2025 3rd Q 4th Q Total	Preliminary 2026 Tax 1st Q 2nd Q Total
16 39 055800	42X100 .0964	2	EDWARDS (ETALS), JAMES A (LE) 143 ROOSEVELT AVE HASBROUCK HTS, NJ 143 ROOSEVELT AVE	07604 R-2 1	220000 241600 461600	1226471	V1 1226471 -25000 1201471	288597 288597 577194	307984 316293 624277	300400 300400 600800
16 41 055900	42.5X100 .0972 .0976	2	SLOCUM (ETAL), DAVID G 147 ROOSEVELT AVE HASBROUCK HEIGHTS, NJ 147 ROOSEVELT AVE	07604 R-2 1	220000 181000 401000	1065457	1065457 00 1065457	256139 256139 512278	272981 280198 553179	266400 266400 532800
16 43 056000	42.5X100 .0972 .0976	2	NEVES, DELFIN & VALERIE 151 ROOSEVELT AVE HASBROUCK HEIGHTS NJ 151 ROOSEVELT AVE	07604-1011 R-2 1	220000 151900 371900	988138	V1 988138 -25000 963138	231302 231301 462603	246921 253614 500535	240800 240800 481600
16 45 056100	40X100 .0918	2	NOLAN, JANICE A. 155 ROOSEVELT AVE. HASBROUCK HEIGHTS, NJ 155 ROOSEVELT AVE	07604 R-2 1	216500 197200 413700	1099201	1099201 00 1099201	264251 264251 528502	281626 289073 570699	274800 274800 549600
16 46 056200	87X102 .2037	2	OFFREDA, ANTHONY 159 ROOSEVELT AVE HASBROUCK HEIGHTS, NJ 159 ROOSEVELT AVE	07604 R-2 1	227700 219300 447000	1187679	1187679 00 1187679	285522 285521 571043	304295 312341 616636	296900 296900 593800
17 1 056300	50X113 .1297	2	DENICHILO, GIOVANNA 153 HARRISON AVE HASBROUCK HEIGHTS, NJ 153 HARRISON AVE	07604 R-2 1	219400 241800 461200	1225408	W1 1225408 -25000 1200408	288342 288341 576683	307712 316013 623725	300100 300100 600200
17 3 056400	37X106 .0900	2	WIN, TUN TUN (ETAL) 41 BOULEVARD HASBROUCK HEIGHTS, NJ 41 BOULEVARD	07604 R-2 1	155200 465300 620500	1648669	1648669 00 1648669	396345 396344 792689	422406 433574 855980	412200 412200 824400
17 4 056400	62.5X120 .1722	2	CRISTOFOLLO, DOMINICK & ROSEMARIE 43 BOULEVARD HASBROUCK HEIGHTS NJ 43 BOULEVARD	07604-1037 R-2 1	215200 162900 378100	1004612	1004612 00 1004612	241512 241511 483023	257392 264197 521589	251200 251200 502400
17 6 056600	75X100 .1722	2	LOO (ETAL), RYAN 149 HARRISON AVE HASBROUCK HTS, NJ 149 HARRISON AVE	07604 R-2 1	246300 338100 584400	1552751	1552751 00 1552751	373286 373285 746571	397831 408349 806180	388200 388200 776400
17 9 056800	50X125 .1435	2	NODROFF, JAMES J. & AMY G. 145 HARRISON AVE HASBROUCK HEIGHTS NJ 145 HARRISON AVE	07604-1005 R-2 1	233700 214400 448100	1190602	1190602 00 1190602	286224 286224 572448	305044 313110 618154	297700 297700 595400
17 11 056900	50X125 .1435	2	SHAFIK, NABIL 141 HARRISON AVE HASBROUCK HEIGHTS, NJ 141 HARRISON AVE	07604 R-2 1	233700 271500 505200	1342316	1342316 00 1342316	322697 322696 645393	343915 353008 696923	335600 335600 671200
17 13 057000	50X125 .1435	2	DIAZ, DAVID & MARIA J 137 HARRISON AVE HASBROUCK HEIGHTS, NJ 137 HARRISON AVE	07604 R-2 1	233700 248100 481800	1280143	1280143 00 1280143	307750 307750 615500	327985 336658 664643	320000 320000 640000
17 15 057100	50X125 .1435	2	ZITKA, EDWARD R. & MARY ANN 133 HARRISON AVE HASBROUCK HEIGHTS NJ 133 HARRISON AVE	07604-1005 R-2 1	233700 250500 484200	1286519	1286519 00 1286519	309283 309283 618566	329619 338334 667953	321600 321600 643200
17 17 057200	50X125 .1435	2	LICAMELI, JEFFREY 129 HARRISON AVENUE HASBROUCK HEIGHTS, NJ 129 HARRISON AVE	07604 R-2 1	233700 249900 483600	1284925	1284925 00 1284925	308900 308899 617799	329211 337915 667126	321200 321200 642400

6542300

17382891

00

75000

17307891

8320292

8987599

8654200

Block No. Lot No. Qualification Account No.	Land Dimensions Building Description Additional Lots Acreage	Prop. Class	Owner's Name Address City State Property Location	Billing Code Zip Code	Land Improvement Exemption Net Total	2025 Property Tax Special Dist	2025 Total Tax Deduction Net Tax	Amt.Billed 2025 1st Q 2nd Q Total	2nd Half 2025 3rd Q 4th Q Total	Preliminary 2026 Tax 1st Q 2nd Q Total
17 19 057300	50X125 .1435	2	DE STEFANO, PHILIP & PATRICIA 125 HARRISON AVE HASBROUCK HEIGHTS NJ 125 HARRISON AVE	07604-1005 R-2 1	233700 247000 480700	1277220	1277220 00 1277220	307048 307047 614095	327236 335889 663125	319300 319300 638600
17 21 057400	50X125 .1435	2	VALLONE, DENNIS & MICHELLE 121 HARRISON AVE HASBROUCK HTS, NJ 121 HARRISON AVE	07604 R-2 1	233700 457400 691100	1836253	1836253 00 1836253	441441 441440 882881	470466 482906 953372	459100 459100 918200
17 23 057500	50X125 2S-B G1 24 .1435	2	SZUBA, MARY ANN & INGOGLIA, ROBERT 117 HARRISON AVE HASBROUCK HEIGHTS, NJ 117 HARRISON AVE	07604 R-2 1	233700 331400 565100	1501471	1501471 00 1501471	360958 360958 721916	384692 394863 779555	375400 375400 750800
17 25 057600	50X125 .1435	2	CAMPECE, GIULIETTA 115 HARRISON AVE HASBROUCK HEIGHTS, NJ 115 HARRISON AVE	07604 R-2 1	233700 216300 450000	1195650	1195650 00 1195650	287438 287437 574875	306338 314437 620775	298900 298900 597800
17 27 057700	60X125 .1722	2	GARRETT, JOHN T. & LYNN 107 HARRISON AVE HASBROUCK HEIGHTS NJ 107 HARRISON AVE	07604-1005 R-2 1	238900 394600 633500	1683210	1683210 00 1683210	404649 404648 809297	431255 442658 873913	420800 420800 841600
17 28 057800	73X73 .1223	2	BURNS, ELEANOR & NEIL & NOREEN 103 HARRISON AVE HASBROUCK HEIGHTS, NJ 103 HARRISON AVE	07604 R-2 1	231300 255400 486700	1293162	1293162 00 1293162	310880 310880 621760	331321 340081 671402	323300 323300 646600
17 31 057900	53X85 .1034	2	HERNANDEZ, RYAN & GINA 48 WOOD ST HASBROUCK HEIGHTS, NJ 48 WOOD ST	07604 R-2 1	227500 410600 638100	1695432	1695432 00 1695432	407587 407586 815173	434387 445872 880259	423900 423900 847800
17 33 058000	50X109 .1251	2	SHERPA, DAKIPA & TENJI 50 WOOD STREET HASBROUCK HEIGHTS, NJ 50 WOOD ST	07604 R-2 1	229800 215800 445600	1183959	1183959 00 1183959	284627 284627 569254	303342 311363 614705	296000 296000 592000
17 35 058100	75X126 .2169	2	KEARNS-CONRAD, ERIN COLLEEN 54 WOOD ST HASBROUCK HEIGHTS, NJ 54 WOOD ST	07604 R-2 1	247500 366900 614400	1632461	1632461 00 1632461	392448 392448 784896	418253 429312 847565	408100 408100 816200
17 38 058200	75X125 .2152	2	PRIORE, MICHAEL & LYNNE 110 CLEVELAND AVE HASBROUCK HEIGHTS, NJ 110 CLEVELAND AVE	07604 R-2 1	249400 352300 601700	1598717	1598717 00 1598717	384336 384336 768672	409607 420438 830045	399700 399700 799400
17 41 058300	50X125 .1435	2	LULLA, RAJESH & SHALINI 118 CLEVELAND AVE HASBROUCK HEIGHTS, NJ 118 CLEVELAND AVE	07604 R-2 1	233700 210000 443700	1178911	1178911 00 1178911	283414 283413 566827	302049 310035 612084	294700 294700 589400
17 43 058400	50X125 .1435	2	PARODI, RICHARD J & FAITH M 122 CLEVELAND AVE HASBROUCK HEIGHTS, NJ 122 CLEVELAND AVE	07604 R-2 1	233700 298800 532500	1414853	1414853 00 1414853	340135 340134 680269	362500 372084 734584	353700 353700 707400
17 45 058500	50X125 .1435	2	KEVANI, ANTON & CARMEN 126 CLEVELAND AVE HASBROUCK HEIGHTS, NJ 126 CLEVELAND AVE	07604 R-2 1	233700 416600 650300	1727847	1727847 00 1727847	415380 415379 830759	442692 454396 897088	432000 432000 864000
17 47 058600	50X125 .1435	2	LEE, WON & KO, YOUN JUNG 128 CLEVELAND AVE HASBROUCK HEIGHTS, NJ 128 CLEVELAND AVE	07604 R-2 1	233700 267100 500800	1330626	1330626 00 1330626	319886 319886 639772	340920 349934 690854	332700 332700 665400

Block No. Lot No. Qualification Account No.	Land Dimensions Building Description Additional Lots Acreage	Prop. Class	Owner's Name Address City State Property Location	Billing Code Zip Code	Land Improvement Exemption Net Total	2025 Property Tax Special Dist	2025 Total Tax Deduction Net Tax	Amt.Billed 2025 1st Q 2nd Q Total	2nd Half 2025 3rd Q 4th Q Total	Preliminary 2026 Tax 1st Q 2nd Q Total
17 49 058700	50X125 .1435	2	ANDERSON, CHARLES J. JR. & ESTERINA A. 134 CLEVELAND AVE. HASBROUCK HEIGHTS, NJ 134 CLEVELAND AVE	07604 R-2 1	233700 344000 577700	1534949	1534949 00 1534949	369006 369006 738012	393269 403668 796937	383700 383700 767400
17 51 058800	100X125 .2870	2	DEGENNARO, CONCETTA & PATRICK 140 CLEVELAND AVE HASBROUCK HEIGHTS, NJ 140 CLEVELAND AVE	07604 R-2 1	255000 395100 650100	1727316	1727316 00 1727316	415252 415251 830503	442556 454257 896813	431800 431800 863600
17 55 058900	100X125 .2870	2	LA BARBERA, PETER & SELAH GRACE 146 CLEVELAND AVENUE HASBROUCK HEIGHTS, NJ 146 CLEVELAND AVE	07604 R-2 1	255000 328200 583200	1549562	1549562 00 1549562	372519 372519 745038	397014 407510 804524	387400 387400 774800
17 59.01 059000	50X104 .1194	2	PRATO, PETER & MARIETTA 154 CLEVELAND AVE HASBROUCK HEIGHTS, NJ 154 CLEVELAND AVE	07604 R-2 1	227500 208900 436400	1159515	1159515 00 1159515	278751 278750 557501	297080 304934 602014	289900 289900 579800
17 59.02 059100	50X100 .1148	2	GARCIA, ALBERTO & KORINA MONTALVO 158 CLEVELAND AVE HASBROUCK HEIGHTS, NJ 158 CLEVELAND AVE	07604 R-2 1	222900 385900 608800	1617582	1617582 00 1617582	388871 388871 777742	414441 425399 839840	404400 404400 808800
18 1 059300	78X100 .1791	2	LA BARBERA, PETER & SELAH 146 CLEVELAND AVENUE HASBROUCK HEIGHTS, NJ 57 BOULEVARD	07604 R-2 1	216000 226100 442100	1174660	1174660 00 1174660	282392 282391 564783	300960 308917 609877	293700 293700 587400
18 4 059400	78X100 .1791	2	LICKOLLARI, ALDI & SUELA ETALS 65 BOULEVARD HASBROUCK HEIGHTS, NJ 65 BOULEVARD	07604 R-2 1	216000 492500 708500	1882485	1882485 00 1882485	452555 452554 905109	482312 495064 977376	470600 470600 941200
18 6 059500	77X112 .1980	2	DEPASCALE, MARIO DONALD 149 CLEVELAND AVE HASBROUCK HEIGHTS, NJ 149 CLEVELAND AVE	07604 R-2 1	239600 137100 376700	1000892	1000892 00 1000892	240618 240617 481235	256438 263219 519657	250200 250200 500400
18 8 059600	50X112 2SFG3 .1286	2	RYPKEMA, RALPH PO BOX 894 LODI, NEW JERSEY 145 CLEVELAND AVE	07644 R-2 1	230600 157700 388300	1031713	1031713 00 1031713	248027 248027 496054	264335 271324 535659	257900 257900 515800
18 10 059700	50X112 .1286	2	MAGGIO, BRIAN & AMI JEAN 143 CLEVELAND AVE HASBROUCK HEIGHTS, NJ 143 CLEVELAND AVE	07604 R-2 1	230600 507600 738200	1961397	1961397 00 1961397	471526 471525 943051	502530 515816 1018346	490300 490300 980600
18 12 059800	50X112 .1286	2	SASSO, MARIA 141 CLEVELAND AVENUE HASBROUCK HEIGHTS, NJ 141 CLEVELAND AVE	07604 R-2 1	230600 579200 809800	2151639	2151639 00 2151639	517260 517260 1034520	551271 565848 1117119	537900 537900 1075800
18 14 059800	50X112 .1286	2	RUIZ, JOHANNA 1802 LAKE ROBERTS COURT WINDERMERE, FL 133 CLEVELAND AVE	34786 R-2 1	229100 257800 486900	1293693	1293693 00 1293693	311008 311007 622015	331457 340221 671678	323400 323400 646800
18 16 059900	50X100 .1148	2	COLANGELO, JOSEPH & AMANDA 129 CLEVELAND AVE HASBROUCK HTS, NJ 129 CLEVELAND AVE	07604 R-2 1	227500 497000 724500	1924997	1924997 00 1924997	462775 462774 925549	493204 506244 999448	481200 481200 962400
18 18 060000	50X100 .1148	2	NIERSTEDT, CHARLES & PATRICIA 125 CLEVELAND AVE HASBROUCK HEIGHTS, NJ 125 CLEVELAND AVE	07604 R-2 1	227500 226000 453500	1204950	1204950 00 1204950	289674 289673 579347	308720 316883 625603	301200 301200 602400

7984700

21215350

00

00

21215350

10200459

11014891

10607200

Block No. Lot No. Qualification Account No.	Land Dimensions Building Description Additional Lots Acreage	Prop. Class	Owner's Name Address City State Property Location	Billing Code Zip Code	Land Improvement Exemption Net Total	2025 Property Tax Special Dist	2025 Total Tax Deduction Net Tax	Amt.Billed 2025 1st Q 2nd Q Total	2nd Half 2025 3rd Q 4th Q Total	Preliminary 2026 Tax 1st Q 2nd Q Total
18 20 060100	50X100 .1148	2	BOTTIGLIERI FRANK & MAUREEN 121 CLEVELAND AVE HASBROUCK HEIGHTS NJ 121 CLEVELAND AVE	07604-1020 R-2 1	227500 327200 554700	1473838	1473838 00 1473838	354315 354315 708630	377612 387596 765208	368500 368500 737000
18 22 060200	50X112 .1286	2	PRADO, DANIEL & IPARRAGUIRRE, GRACE 117 CLEVELAND AVE HASBROUCK HEIGHTS, NJ 117 CLEVELAND AVE	07604 R-2 1	230600 681600 912200	2423715 V1	2423715 -25000 2398715	576418 576418 1152836	614730 631149 1245879	599700 599700 1199400
18 24.01	50X112 .1286	2	MAITNER, JOHN M. & DEFRINO LINDA M. 109 CLEVELAND AVE HASBROUCK HTS, NJ 109 CLEVELAND AVE	07604 R-2 1	230600 570100 800700	2127460	2127460 00 2127460	511448 511447 1022895	545076 559489 1104565	531900 531900 1063800
18 24.02	50X112 .1286	2	JIN, FEI 105 CLEVELAND AVE HASBROUCK HEIGHTS, NJ 105 CLEVELAND AVE	07604 R-2 1	230600 511500 742100	1971760	1971760 00 1971760	474017 474016 948033	505185 518542 1023727	492900 492900 985800
18 28 060400	75X112 .1928	2	BRINDISI, RICHARD P. & SHEILA 101 CLEVELAND AVE HASBROUCK HEIGHTS NJ 101 CLEVELAND AVE	07604-1020 R-2 1	247600 419000 666600	1771156 V1	1771156 -25000 1746156	419541 419541 839082	447538 459536 907074	436500 436500 873000
18 31 060500	90X100 .2066	2	VOLARIC, PETER & ANTONIA 104 COLUMBUS AVE HASBROUCK HEIGHTS NJ 104 COLUMBUS AVE	07604-1025 R-2 1	248100 298500 546600	1452316	1452316 00 1452316	349141 349141 698282	372098 381936 754034	363100 363100 726200
18 35 060600	75X100 .1722	2	COLLINS, THOMAS F & CATHERINE A 108 COLUMBUS AVE HASBROUCK HEIGHTS, NJ 108 COLUMBUS AVE	07604 R-2 1	240000 178000 418000	1110626 V1	1110626 -25000 1085626	260748 260747 521495	278304 285827 564131	271400 271400 542800
18 38 060700	50X112 .1286	2	DE MARCO, BRUCE A & PATRICIA A 116 COLUMBUS AVE HASBROUCK HEIGHTS NJ 116 COLUMBUS AVE	07604-1025 R-2 1	230600 221200 451800	1200433	1200433 00 1200433	288588 288587 577175	307563 315695 623258	300100 300100 600200
18 40 060800	50X112 .1286	2	1998 TRUST FOR BENEFIT OF KIDNEY, G 120 COLUMBUS AVE HASBROUCK HEIGHTS, NJ 120 COLUMBUS AVE	07604 R-2 1	230600 217200 447800	1189805	1189805 00 1189805	286033 286032 572065	304840 312900 617740	297500 297500 595000
18 42 060900	50X112 .1286	2	JAIN, ARVIND & ARIHANT 124 COLUMBUS AVE HASBROUCK HEIGHTS, NJ 124 COLUMBUS AVE	07604 R-2 1	230600 600000 830600	2206904	2206904 00 2206904	530546 530546 1061092	565431 580381 1145812	551700 551700 1103400
18 44 061000	50X100 45 .1148	2	STUMPER, DOROTHY A. & LINDA E. 128 COLUMBUS AVE HASBROUCK HEIGHTS, NJ 128 COLUMBUS AVE	07604 R-2 1	227500 196800 424300	1127365	1127365 00 1127365	271022 271022 542044	288842 296479 585321	281800 281800 563600
18 46 061100	50X100 .1148	2	SHARMA, ARJUN SINGH & CYNTHIA 132 COLUMBUS AVE HASBROUCK HEIGHTS, NJ 132 COLUMBUS AVE	07604 R-2 1	227500 245300 472800	1256230	1256230 00 1256230	302001 302001 604002	321859 330369 652228	314100 314100 628200
18 48 061200	50X100 .1148	2	GALLUZZO, CHRISTINE 136 COLUMBUS AVE HASBROUCK HEIGHTS, NJ 136 COLUMBUS AVE	07604 R-2 1	227500 288100 515600	1369949	1369949 00 1369949	329340 329339 658679	350995 360275 711270	342500 342500 685000
18 50 061300	50X100 .1148	2	DAINTON, ROBERT & BRENDA 140 COLUMBUS AVE HASBROUCK HEIGHTS NJ 140 COLUMBUS AVE	07604 R-2 1	227500 263000 490500	1303259	1303259 00 1303259	313307 313307 626614	333908 342737 676645	325800 325800 651600

8274300

21984816

00

75000

21909816

10532924

11376892

10955000

Block No. Lot No. Qualification Account No.	Land Dimensions Building Description Additional Lots Acreage	Prop. Class	Owner's Name Address City State Property Location	Billing Code Zip Code	Land Improvement Exemption Net Total	2025 Property Tax Special Dist	2025 Total Tax Deduction Net Tax	Amt.Billed 2025 1st Q 2nd Q Total	2nd Half 2025 3rd Q 4th Q Total	Preliminary 2026 Tax 1st Q 2nd Q Total
18 52 061400	50X100 .1148	2	TROTTER, RICHARD & SUSAN 144 COLUMBUS AVE HASBROUCK HEIGHTS NJ 144 COLUMBUS AVE	07604-1025 R-2 1	227500 230300 457800	1216375	1216375 00 1216375	292420 292420 584840	311647 319888 631535	304100 304100 608200
18 54 061500	65X100 .1492	2	148 COLUMBUS AVE LLC 148 COLUMBUS AVE HASBROUCK HEIGHTS, NJ 148 COLUMBUS AVE	07604 R-2 1	242500 680600 923100	2452677	2452677 00 2452677	589631 589630 1179261	628400 645016 1273416	613200 613200 1226400
18 58 061600	77X100 .1768	2	BUTLER, EDWARD & ANNA 71 BOULEVARD HASBROUCK HEIGHTS, NJ 71 BOULEVARD	07604 R-2 1	216000 398900 614900	1633789	1633789 00 1633789	392768 392767 785535	418593 429661 848254	408400 408400 816800
19 1 061800	74X100 .1699	2	PATRICK, EWART & SHARON 77 BOULEVARD HASBROUCK HEIGHTS, NJ 77 BOULEVARD	07604 R-2 1	215600 260300 475900	1264466	1264466 00 1264466	303982 303981 607963	323969 332534 656503	316100 316100 632200
19 4 061900	30X100 .0689	2	RODRIGUEZ, ANNETTE 79 BLVD HASBROUCK HEIGHTS, NJ 79 BOULEVARD	07604 R-2 1	186700 176300 363000	964491	964491 00 964491	231867 231866 463733	247112 253646 500758	241100 241100 482200
19 5 062000	77X100 .1768	2	SPROVIERO, KENNETH & SHARON 149 COLUMBUS AVE HASBROUCK HEIGHTS, NJ 149 COLUMBUS AVE	07604 R-2 1	234500 217500 452000	1200964	1200964 00 1200964	288715 288715 577430	307699 315835 623534	300200 300200 600400
19 7 062100	50X100 .1148	2	URBAN, ANTHONY A. & KERI A. 147 COLUMBUS AVENUE HASBROUCK HTS, NJ 147 COLUMBUS AVE	07604 R-2 1	227500 297200 524700	1394128	1394128 00 1394128	335153 335152 670305	357189 366634 723823	348500 348500 697000
19 9 062200	50X100 .1148	2	DE JESUS, LAUREN 145 COLUMBUS AVE HASBROUCK HEIGHTS, NJ 141 COLUMBUS AVE	07604 R-2 1	227500 257500 485000	1288645	1288645 00 1288645	309794 309794 619588	330164 338893 669057	322200 322200 644400
19 11 062300	50X100 .1148	2	WERNER JR, BRUCE 137 COLUMBUS AVE HASBROUCK HEIGHTS, NJ 137 COLUMBUS AVE	07604 R-2 1	227500 379600 607100	1613065	1613065 00 1613065	387786 387785 775571	413283 424211 837494	403300 403300 806600
19 13 062400	50X100 .1148	1	WERNER, BRUCE & JEAN (DEWISEES) 2706 NEWBERRY LANDING CIR NEWBERRY, SC 133 COLUMBUS AVE	29108 R-2 1	227500 0 227500	604468	604468 00 604468	145316 145316 290632	154871 158965 313836	151100 151100 302200
19 15 062500	100X100 .2296	2	CANAVATCHEL, PAUL & JILLIAN 129 COLUMBUS AVE HASBROUCK HEIGHTS, NJ 129 COLUMBUS AVE	07604 R-2 1	252500 546300 798800	2122412	2122412 00 2122412	510234 510234 1020468	543783 558161 1101944	530600 530600 1061200
19 19 062600	100X100 .2296	2	WERNER, JEFFREY WILLIAM 117 COLUMBUS AVE HASBROUCK HEIGHTS, NJ 117 COLUMBUS AVE	07604 R-2 1	252500 221600 474100	1259684	1259684 00 1259684	302832 302831 605663	322744 331277 654021	314900 314900 629800
19 23 062700	50X100 .1148	2	GUIDO, LORI (BIROC) & DOUGLAS J 109 COLUMBUS AVE HASBROUCK HEIGHTS, NJ 109 COLUMBUS AVE	07604 R-2 1	227500 201600 429100	1140119	1140119 00 1140119	274088 274088 548176	292110 299833 591943	285000 285000 570000
19 25 062800	50X100 .1148	2	FERDINAND, CHRISTOPHER J & JILLIAN 107 COLUMBUS AVE (105) HASBROUCK HTS, NJ 107 COLUMBUS AVE	07604 R-2 1	227500 438400 665900	1769296	1769296 00 1769296	425344 425344 850688	453311 465297 918608	442300 442300 884600

7498900

19924579

00

00

19924579

9579853

10344726

9962000

Block No. Lot No. Qualification Account No.	Land Dimensions Building Description Additional Lots Acreage	Prop. Class	Owner's Name Address City State Property Location	Billing Code Zip Code	Land Improvement Exemption Net Total	2025 Property Tax Special Dist	2025 Total Tax Deduction Net Tax	Amt.Billed 2025 1st Q 2nd Q Total	2nd Half 2025 3rd Q 4th Q Total	Preliminary 2026 Tax 1st Q 2nd Q Total
19 27 062900	60X100 .1377	2	PROVOST, SARA 82 WOOD ST HASBROUCK HEIGHTS, NJ 82 WOOD ST	07604 R-2 1	234500 142700 377200	1002220	1002220 00 1002220	240937 240936 481873	256779 263568 520347	250600 250600 501200
19 30.01 063000	.0000	2	DRASHDFF, STEVEN & RUBINO, FELICIA 108 SPRINGFIELD AVE HASBROUCK HEIGHTS, 108 SPRINGFIELD AVE	07604 R-2 1	233000 557400 790400	2100093	2100093 00 2100093	504868 504868 1009736	538065 552292 1090357	525000 525000 1050000
19 30.02	.0000	2	OCHOA, JOHN & CARMESINA 110 SPRINGFIELD AVE HASBROUCK HEIGHTS, NJ 110 SPRINGFIELD AVE	07604 R-2 1	227500 558400 785900	2088136	2088136 00 2088136	501994 501994 1003988	535001 549147 1084148	522000 522000 1044000
19 35 063100	62X100 .1423	2	SANTORO (ETAL), CHRISTOPHER 112 SPRINGFIELD AVE HASBROUCK HEIGHTS, NJ 112 SPRINGFIELD AVE	07604 R-2 1	233700 311200 544900	1447799	1447799 00 1447799	348055 348055 696110	370941 380748 751689	361900 361900 723800
19 37 063200	62X100 .1423	2	GIARRATANA, RICHARD & JOANN 116 SPRINGFIELD AVE HASBROUCK HEIGHTS, NJ 116 SPRINGFIELD AVE	07604 R-2 1	233700 199400 433100	1150747	1150747 00 1150747	276643 276643 553286	294833 302628 597461	287700 287700 575400
19 40 063300	50X100 .1148	2	FLORES, FREDDY F & JACOB 124 SPRINGFIELD AVE HASBROUCK HEIGHTS, NJ 124 SPRINGFIELD AVE	07604 R-2 1	227500 214800 442300	1175191	1175191 00 1175191	282520 282519 565039	301096 309056 610152	293800 293800 587600
19 42 063400	50X100 .1148	2	LOPEZ, ANTHONY (ETAL) 128 SPRINGFIELD AVENUE HASBROUCK HEIGHTS, NJ 128 SPRINGFIELD AVE	07604 R-2 1	227500 265800 493300	1310698	1310698 00 1310698	315096 315095 630191	335814 344693 680507	327700 327700 655400
19 44 063500	150X100 .3444	2	SLOTA, JOHN 132 SPRINGFIELD AVE HASBROUCK HEIGHTS, NJ 132 SPRINGFIELD AVE	07604 R-2 1	257500 451600 709100	1884079 v1	1884079 -25000 1859079	446688 446688 893376	476470 489233 965703	464800 464800 929600
19 50 063600	50X100 .1148	2	CIOCIA, NICHOLAS A. & JOSEPHINE M. 140 SPRINGFIELD AVENUE HASBROUCK HEIGHTS, NJ. 140 SPRINGFIELD AVE	07604 R-2 1	216100 297300 513400	1364104	1364104 00 1364104	327935 327934 655869	349497 358738 708235	341000 341000 682000
19 52 063700	73X100 .1676	2	SRAMEK, JANIS Z (JANICE) 513 PLUMOSA AVENUE LEHIGH ACRES, FL 144 SPRINGFIELD AVE	33972-7832 R-2 1	245800 218700 464500	1234177	1234177 00 1234177	296700 296699 593399	316209 324569 640778	308500 308500 617000
19 56 063800	51X100 .1171	2	GRIMALDI, DOMINICK & CONNIE 83 BOULEVARD HASBROUCK HEIGHTS, NJ 83 BOULEVARD	07604 R-2 1	204700 264700 469400	1247196 v1	1247196 -25000 1222196	293580 293579 587159	313294 321743 635037	305500 305500 611000
19 58 063900	51X100 .1171	2	VINAS, ANDREW & BOUCHRA 150 SPRINGFIELD AVE HASBROUCK HEIGHTS NJ 87 BLVD AKA 150 SPRINGFIE	07604-1016 R-2 1	227500 127700 355200	943766	943766 00 943766	226884 226884 453768	241803 248195 489998	235900 235900 471800
20 1 064000	50X100 .1148	15C	BORO OF HASBROUCK HEIGHTS HAMILTON AVE HASBROUCK HEIGHTS NJ SPRINGFIELD & BOULEVARD	07604 R-2 1	*EXEMPT*	00	00 00 00	00 00 00	00 00 00	00 00 00
20 5 064200	85X100 .1951	2	ABDELKADER, KHALED 147 SPRINGFIELD AVE HASBROUCK HEIGHTS, NJ 147 SPRINGFIELD AVE	07604 R-2 1	238200 327000 565200	1501736	1501736 00 1501736	361022 361021 722043	384760 394933 779693	375400 375400 750800

6943900

18449942

00

50000

18399942

8845837

9554105

9199600

Block No. Lot No. Qualification Account No.	Land Dimensions Building Description Additional Lots Acreage	Prop. Class	Owner's Name Address City State Property Location	Billing Code Zip Code	Land Improvement Exemption Net Total	2025 Property Tax Special Dist	2025 Total Tax Deduction Net Tax	Amt.Billed 2025 1st Q 2nd Q Total	2nd Half 2025 3rd Q 4th Q Total	Preliminary 2026 Tax 1st Q 2nd Q Total
20 8 064300	50X100 .1148	2	FERRARE, KAREN 1875 HIGHWAY 395 SOUTH GARDNERVILLE, NV 143 SPRINGFIELD AVE	89410 R-2 1	227500 186100 413600	1098935	1098935 00 1098935	264187 264187 528374	281558 289003 570561	274700 274700 549400
20 10 064400	75X100 .1722	2	TARABOCCHIA, DOMENICK 933 PARK AVE HOBOKEN, NJ 139 SPRINGFIELD AVE	07030 R-2 1	240000 295900 535900	1423886	1423886 00 1423886	342307 342306 684613	364814 374459 739273	356000 356000 712000
20 13 064500	50X100 .1148	2	VANDAM, CARMEN MARTINEZ 131 SPRINGFIELD AVE HASBROUCK HEIGHTS, NJ 131 SPRINGFIELD AVE	07604 R-2 1	227500 225100 452600	1202558	1202558 00 1202558	289099 289098 578197	308107 316254 624361	300600 300600 601200
20 15 064600	50X110 1SFG1 .1263	15F	LO PROTO, JAMES P 127 SPRINGFIELD AVE HASBROUCK HEIGHTS NJ 127 SPRINGFIELD AVE	07604-1028 R-2 1	*EXEMPT*	00	00 00 00	00 00 00	00 00 00	00 00 00
20 17 064700	50X100 .1148	2	KEENAN, DAWN M 123 SPRINGFIELD AVE HASBROUCK HEIGHTS, NJ 123 SPRINGFIELD AVE	07604 R-2 1	230200 225400 455600	1210529	1210529 00 1210529	291015 291014 582029	310150 318350 628500	302600 302600 605200
20 19 064800	50X100 .1148	2	ZAHN, JOSEPH & MICHELE 119 SPRINGFIELD AVE HASBROUCK HEIGHTS NJ 119 SPRINGFIELD AVE	07604-1028 R-2 1	227500 210400 437900	1163500	1163500 00 1163500	279709 279709 559418	298100 305982 604082	290900 290900 581800
20 21 064900	50X100 .1148	2	METZ (TRSTE/ETALS), JEFFREY H 115 SPRINGFIELD AVENUE HASBROUCK HEIGHTS, NJ 115 SPRINGFIELD AVE	07604 R-2 1	227500 209100 436600	1160046 S1	1160046 -25000 1135046	272629 272628 545257	290965 298824 589789	283800 283800 567600
20 23 065000	50X100 .1148	2	EMILITA, AMY B 111 SPRINGFIELD AVE HASBROUCK HEIGHTS, NJ 111 SPRINGFIELD AVE	07604 R-2 1	227500 216900 444400	1180771	1180771 00 1180771	283861 283860 567721	302526 310524 613050	295200 295200 590400
20 25 065100	61X116 .1624 .1624	2	WELLS, DAVID & KIMBERLY 94 WOOD ST HASBROUCK HEIGHTS, NJ 96 WOOD ST	07604 R-2 1	235500 225500 461000	1224877	1224877 00 1224877	294464 294464 588928	313826 322123 635949	306200 306200 612400
20 28 065200	92X68 .1436 .1436	2	MALOUPIS, JOHN & MARIA 110 PASSAIC AVE HASBROUCK HEIGHTS, NJ 110 PASSAIC AVE	07604 R-2 1	246600 399800 646400	1717485	1717485 00 1717485	412888 412888 825776	440037 451672 891709	429400 429400 858800
20 31 065300	55X90 2LOTS .1136	2	JIMENEZ, JUAN ROSA 108 PASSAIC AVE HASBROUCK HEIGHTS, NJ 108 PASSAIC AVE	07604 R-2 1	216100 278000 494100	1312824	1312824 00 1312824	315607 315606 631213	336359 345252 681611	328200 328200 656400
20 36 065400	50X111 .1274	2	AGUILING, MARIA LOUISE ESTRELLITA P 112 PASSAIC AVE HASBROUCK HEIGHTS, NJ 112 PASSAIC AVE	07604 R-2 1	221400 234700 456100	1211858	1211858 00 1211858	291334 291334 582668	310490 318700 629190	303000 303000 606000
20 38 065500	50X111 .1274	2	GIUFFRE, MICHAEL & SCELZINA 116 PASSAIC AVE HASBROUCK HEIGHTS NJ 116 PASSAIC AVE	07604-1110 R-2 1	218900 249600 468500	1244805	1244805 00 1244805	299255 299254 598509	318932 327364 646296	311200 311200 622400
20 40 065600	50X111 .1274	2	FESTINO, ROCCO & JEAN 120 PASSAIC AVE HASBROUCK HEIGHTS NJ 120 PASSAIC AVE	07604-1110 R-2 1	218800 189500 408300	1084853 V1	1084853 -25000 1059853	254552 254552 509104	271700 279049 550749	265000 265000 530000

6111000

16236927

00

50000

16186927

7781807

8405120

8093600

Block No. Lot No. Qualification Account No.	Land Dimensions Building Description Additional Lots Acreage	Prop. Class	Owner's Name Address City State Property Location	Billing Code Zip Code	Land Improvement Exemption Net Total	2025 Property Tax Special Dist	2025 Total Tax Deduction Net Tax	Amt.Billed 2025 1st Q 2nd Q Total	2nd Half 2025 3rd Q 4th Q Total	Preliminary 2026 Tax 1st Q 2nd Q Total
20 42 065700	50X100 .1148	2	ARIAS, MILDRED 124 PASSAIC AVE HASBROUCK HEIGHTS, NJ 124 PASSAIC AVE	07604 R-2 1	216100 222200 438300	1164563	1164563 00 1164563	279965 279964 559929	298373 306261 604634	291100 291100 582200
20 44 065800	50X100 .1148	2	EBRON, MARK JOHN & MARIA REDESA 128 PASSAIC AVE HASBROUCK HEIGHTS, NJ 128 PASSAIC AVE	07604 R-2 1	216100 233300 449400	1194056	1194056 00 1194056	287055 287054 574109	305929 314018 619947	298500 298500 597000
20 46 065900	50X111 .1274	2	TRACY, MARY JO & JACKSON, SYLVIA 132 PASSAIC AVE HASBROUCK HEIGHTS, NJ 132 PASSAIC AVE	07604 R-2 1	218600 164600 383200	1018162	1018162 00 1018162	244769 244769 489538	260864 267760 528624	254500 254500 509000
20 48 066000	50X100 .1148	2	HARCHE, NABIL & DALEL 138 PASSAIC AVE HASBROUCK HTS, NJ 138 PASSAIC AVE	07604 R-2 1	218500 158300 376800	1001158	1001158 00 1001158	240681 240681 481362	256507 263289 519796	250300 250300 500600
20 50 000000	50X100 .1148	15C	BORO OF HASBROUCK HEIGHTS HAMILTON AVE HASBROUCK HEIGHTS NJ PASSAIC & BOULEVARD	07604 R-2 1	*EXEMPT*	00	00 00 00	00 00 00	00 00 00	00 00 00
21 1 066400	121X75 .2083	4A	O'SHEA, W & G, C/O TD BANK 6000 ATRIUM WAY, 2ND FL MOUNT LAUREL, NJ 169 PASSAIC AVE	08054 R-2 2	1111300 715100 1826400	4852745	4852745 00 4852745	1166613 1166613 2333226	1243322 1276197 2519519	1213200 1213200 2426400
21 7 066600	50X121 .1389	2	MARCHESE, CHARLES S & LORRAINE S 157 PASSAIC AVE HASBROUCK HEIGHTS, NJ 157 PASSAIC AVE	07604 R-2 2	221300 205300 426600	1133476 v1	1133476 -25000 1108476	266241 266241 532482	284158 291836 575994	277100 277100 554200
21 9 066700	50X121 .1389	2	SOLIMAN, NASHAAT FARAG ETAL 153 PASSAIC AVENUE HASBROUCK HEIGHTS, NJ 153 PASSAIC AVE	07604 R-2 2	221300 110800 332100	882390	882390 00 882390	212129 212129 424258	226077 232055 458132	220600 220600 441200
21 11 066800	50X121 .1389	2	RIVAS, SALLY 149 PASSAIC AVE HASBROUCK HEIGHTS, NJ 149 PASSAIC AVE	07604 R-2 2	221300 189700 411000	1092027	1092027 00 1092027	262527 262526 525053	279788 287186 566974	273000 273000 546000
21 13 066900	50X120 .1377	2	RAGHEB, ASHRAF & ENAS 145 PASSAIC AVE HASBROUCK HEIGHTS, NJ 145 PASSAIC AVE	07604 R-2 2	221100 155200 376300	999829	999829 00 999829	240362 240362 480724	256166 262939 519105	250000 250000 500000
21 15 067000	83X121 .2302 .2306	2	NESE, JOSEPHINE G & NESE, ANTONIO 143 PASSAIC AVE HASBROUCK HTS, NJ 143 PASSAIC AVE	07604 R-2 2	240500 353300 593800	1577727	1577727 00 1577727	379290 379290 758580	404229 414918 819147	394400 394400 788800
21 18.01 067200	50X121 .1389	2	BELTRAN, JOSE T. & BETTY 133 PASSAIC AVE. HASBROUCK HEIGHTS, NJ 133 PASSAIC AVE	07604 R-2 2	221300 288100 509400	1353476	1353476 00 1353476	325380 325379 650759	346774 355943 702717	338400 338400 676800
21 18.02 067100	16X121 .0444	1	CONDAL, GREG & LINDA & H BAKER JR 356 HARRISON AVE HASBROUCK HEIGHTS NJ 137 PASSAIC ST	07604-1606 R-2 2	7600 0 7600	20193	20193 00 20193	4855 4854 9709	5174 5310 10484	5000 5000 10000
21 20 067300	50X121 .1389	2	GARCIA, CELIA 129 PASSAIC AVE HASBROUCK HEIGHTS, NJ 129 PASSAIC AVE	07604 R-2 2	221300 249500 470800	1250916	1250916 00 1250916	300724 300723 601447	320497 328972 649469	312700 312700 625400

6601700

17540718

00

25000

17515718

8421176

9094542

8757600

Block No. Lot No. Qualification Account No.	Land Dimensions Building Description Additional Lots Acreage	Prop. Class	Owner's Name Address City State Property Location	Billing Code Zip Code	Land Improvement Exemption Net Total	2025 Property Tax Special Dist	2025 Total Tax Deduction Net Tax	Amt.Billed 2025 1st Q 2nd Q Total	2nd Half 2025 3rd Q 4th Q Total	Preliminary 2026 Tax 1st Q 2nd Q Total
21 22 067400	50X121 .1389	2	GUMBRECHT, EDWARD & KATHLEEN 125 PASSAIC AVE HASBROUCK HEIGHTS, NJ 125 PASSAIC AVE	07604 R-2 2	221300 199100 420400	1117003	1117003 00 1117003	268531 268530 537061	286188 293754 579942	279300 279300 558600
21 24 067500	50X121 .1389	2	LHAMO, TENZIN & WANGYAL, TAMDING 121 PASSAIC AVE HASBROUCK HEIGHTS, NJ 121 PASSAIC AVE	07604 R-2 2	221200 235200 456400	1212655	1212655 00 1212655	291526 291525 583051	310695 318909 629604	303200 303200 606400
21 26 067600	50X121 .1389	2	GARCIA, OMAR RAY & CAROL MARIE 117 PASSAIC AVE HASBROUCK HEIGHTS, NJ 117 PASSAIC AVE	07604 R-2 2	221200 267400 488600	1298210	1298210 00 1298210	312094 312093 624187	332614 341409 674023	324600 324600 649200
21 28 067700	50X121 .1389	2	HANS, ALFRED W & CHERIE KLINE- 113 PASSAIC AVE HASBROUCK HEIGHTS, NJ 113 PASSAIC AVE	07604 R-2 2	221200 190500 411700	1093887	1093887 00 1093887	262974 262973 525947	280265 287675 567940	273500 273500 547000
21 30 067800	50X121 .1389	2	WILK (ETALS), MARY BETH 109 PASSAIC AVE HASBROUCK HEIGHTS, NJ 109 PASSAIC AVE	07604 R-2 2	221200 192300 413500	1098670	1098670 00 1098670	264124 264123 528247	281490 288933 570423	274700 274700 549400
21 32.01 067900	73X100 .1676	2	GASPARINO, THERESA 4 OAK GROVE AVE HASBROUCK HEIGHTS, NJ 4 OAK GROVE AVE	07604 R-2 2	239100 457600 696700	1851132	1851132 00 1851132	445018 445017 890035	474278 486819 961097	462800 462800 925600
21 32.02 068000	73X100 .1676	2	NAVARRETE, JOSE ROBERTO & POLINA 8 OAK GROVE AVE HASBROUCK HEIGHTS, NJ 8 OAK GROVE AVE	07604 R-2 2	236600 535900 772500	2052533	2052533 00 2052533	493435 493434 986869	525880 539784 1065664	513100 513100 1026200
21 36 068100	50X100 .1148	2	NAPOLITANO, RALPH T & CAROLYN 102 HENRY ST HASBROUCK HEIGHTS NJ 102 HENRY ST	07604-1105 R-2 2	225000 195400 420400	1117003	1117003 00 1117003	268531 268530 537061	286188 293754 579942	279300 279300 558600
21 38 068200	50X100 .1148	2	GALELLA, GABRIEL JOSEPH ETAL 106 HENRY ST HASBROUCK HEIGHTS, NJ 106 HENRY ST	07604 R-2 2	225000 264800 489800	1301399	1301399 00 1301399	312860 312860 625720	333431 342248 675679	325300 325300 650600
21 40 068300	50X125 .1435	2	JOY, WILLIAM & NANCY 110 HENRY ST HASBROUCK HEIGHTS NJ 110 HENRY ST	07604 R-2 2	231200 155800 387000	1028259	1028259 00 1028259	247197 247196 494393	263450 270416 533866	257100 257100 514200
21 42 068400	50X125 .1435	2	JESTER, MARY JO 116 HENRY ST HASBROUCK HEIGHTS, NJ 112 HENRY ST	07604 R-2 2	231200 244000 475200	1262606	1262606 00 1262606	303534 303534 607068	323493 332045 655538	315700 315700 631400
21 44 068500	50X125 .1435	2	MASON, PATRICK J. 120 HENRY ST HASBROUCK HEIGHTS NJ 120 HENRY ST	07604 R-2 2	231200 197200 428400	1138259	1138259 00 1138259	273641 273640 547281	291634 299344 590978	284600 284600 569200
21 46 068600	40X125 .1148	2	ALVAREZ, LUIS & MARITZA 126 HENRY ST HASBROUCK HEIGHTS, NJ 126 HENRY ST	07604 R-2 2	225000 194200 419200	1113814	1113814 00 1113814	267764 267764 535528	285371 292915 578286	278500 278500 557000
21 47 068700	60X125 .1722	2	TSCHERNE, RONALD J. & JOAN S. 128 HENRY ST HASBROUCK HEIGHTS NJ 128 HENRY ST	07604-1105 R-2 2	237500 315200 552700	1468524	1468524 00 1468524	353038 353037 706075	376250 386199 762449	367100 367100 734200

6832500

18153954

00

00

18153954

8728523

9425431

9077600

Block No. Lot No. Qualification Account No.	Land Dimensions Building Description Additional Lots Acreage	Prop. Class	Owner's Name Address City State Property Location	Billing Code Zip Code	Land Improvement Exemption Net Total	2025 Property Tax Special Dist	2025 Total Tax Deduction Net Tax	Amt.Billed 2025 1st Q 2nd Q Total	2nd Half 2025 3rd Q 4th Q Total	Preliminary 2026 Tax 1st Q 2nd Q Total
21 50 068800	50X125 .1435	2	ROSS, CHARLES & DOLORES 132 HENRY STREET HASBROUCK HEIGHTS, NJ 132 HENRY ST	07604 R-2 2	230600 500400 731000	1942267	1942267 00 1942267	466927 466926 933853	497628 510786 1008414	485600 485600 971200
21 52	50.5X125 .1449	2	WHITE, JR, THOMAS & SUZANNE 136 HENRY ST HASBROUCK HEIGHTS, NJ 136 HENRY ST	07604 R-2 2	234800 287500 522300	1387751	1387751 00 1387751	333620 333619 667239	355556 364956 720512	346900 346900 693800
21 54 068900	49X125 .1406	2	GATTO, JANICE 138 HENRY ST HASBROUCK HEIGHTS, NJ 138 HENRY ST	07604 R-2 2	228400 228500 456900	1213983	1213983 00 1213983	291845 291845 583690	311035 319258 630293	303500 303500 607000
21 56 069000	50X125 .1435	2	GATTO, ANN MARIE & GATTO, JANICE 142 HENRY ST HASBROUCK HEIGHTS NJ 142 HENRY ST	07604-1105 R-2 2	231200 380500 611700	1625287	1625287 00 1625287	390724 390723 781447	416415 427425 843840	406300 406300 812600
21 58 069100	50X125 .1435	2	GATTO, JANICE 146 HENRY ST HASBROUCK HEIGHTS, NJ 146 HENRY ST	07604 R-2 2	231700 232100 463800	1232317	1232317 00 1232317	296253 296252 592505	315732 324080 639812	308100 308100 616200
21 60 069200	50X125 .1435	2	LEON, RICARDO MAURICIO (RAMOS) ETAL 152 HENRY ST HASBROUCK HEIGHTS, NJ 152 HENRY ST	07604 R-2 2	231200 411900 643100	1708717	1708717 00 1708717	410781 410780 821561	437790 449366 887156	427200 427200 854400
21 62 069300	50X125 .1435	2	DE ANGELO, ALPHONSO & PATRICIA 156 HENRY ST HASBROUCK HEIGHTS NJ 156 HENRY ST	07604 R-2 2	231200 192200 423400	1124974	1124974 00 1124974	270447 270447 540894	288230 295850 584080	281200 281200 562400
21 64 069400	50X125 .1435	2	DEGUZMAN, JOSEPH & IRENEE 158 HENRY ST HASBROUCK HEIGHTS, NJ 158 HENRY ST	07652 R-2 2	231200 146500 377700	1003549	1003549 00 1003549	241256 241256 482512	257119 263918 521037	250900 250900 501800
22 1.01 069700	67X75 .1154	2	STERNBACH,ELSIE L. 133 BOULEVARD HASBROUCK HEIGHTS NJ 133 BOULEVARD	07604-1715 R-2 2	203800 329000 532800	1415650	1415650 00 1415650	340326 340326 680652	362704 372294 734998	353900 353900 707800
22 1.02 069800	61X87 .1218	2	SANTANA, MAURO & GLORIA 137 BOULEVARD HASBROUCK HEIGHTS,NJ 137 BOULEVARD	07604 R-2 2	205900 314700 520600	1383234	1383234 00 1383234	332534 332533 665067	354398 363769 718167	345800 345800 691600
22 4 069900	.1244 .1244	2	WALSH, DAVID & KATHLEEN 165 HENRY ST HASBROUCK HEIGHTS NJ 165 HENRY ST	07604-1104 R-2 2	227600 324200 551800	1466133	1466133 00 1466133	352463 352462 704925	375638 385570 761208	366500 366500 733000
22 6 070000	50X126 .1446	2	PATEL, PANKAJKUMAR G & BHAVNA P 161 HENRY ST HASBROUCK HEIGHTS, NJ 161 HENRY ST	07604 R-2 2	227600 699600 927200	2463570	2463570 00 2463570	592249 592249 1184498	631192 647880 1279072	615900 615900 1231800
22 8 070100	75X126 .2169	2	PICCA, GERALD J & DANIELLE 155 HENTY STREET HASBROUCK HEIGHTS, NJ 155 HENRY ST	07604 R-2 2	247300 424300 671600	1784441	1784441 00 1784441	428985 428984 857969	457192 469280 926472	446100 446100 892200
22 11 070200	50X126 .1446	2	SALVADOR, JEANNELEE 151 HENRY ST HASBROUCK HEIGHTS, NJ 151 HENRY ST	07604 R-2 2	231600 372100 603700	1604031	1604031 00 1604031	385614 385613 771227	410969 421835 832804	401000 401000 802000

8037600

21355904

00

00

21355904

10268039

11087865

10677800

Block No. Lot No. Qualification Account No.	Land Dimensions Building Description Additional Lots Acreage	Prop. Class	Owner's Name Address City State Property Location	Billing Code Zip Code	Land Improvement Exemption Net Total	2025 Property Tax Special Dist	2025 Total Tax Deduction Net Tax	Amt.Billed 2025 1st Q 2nd Q Total	2nd Half 2025 3rd Q 4th Q Total	Preliminary 2026 Tax 1st Q 2nd Q Total
22 13 070300	50X126 .1446	2	PALMQUIST, JUSTIN 145 HENRY ST HASBROUCK HEIGHTS, NJ 145 HENRY ST	07604 R-2 2	231600 263500 495100	1315481	1315481 00 1315481	316246 316245 632491	337039 345951 682990	328900 328900 657800
22 15 070400	50X126 .1446 .1446	2	AMORESANO GUY V & ROSE ANN 141 HENRY ST HASBROUCK HEIGHTS NJ 141 HENRY ST.	07604-1104 R-2 2	231600 249900 481500	1279346	1279346 00 1279346	307559 307558 615117	327781 336448 664229	319800 319800 639600
22 17 070500	53X125 .1521	2	FITZGIBBONS, MICHAEL A, & MARIE 139 HENRY ST HASBROUCK HEIGHTS NJ 139 HENRY ST	07604-1104 R-2 2	236500 220000 456500	1212921	1212921 00 1212921	291590 291589 583179	310763 318979 629742	303200 303200 606400
22 19 070600	71X125 .2037	2	STANZIONE, ROBERT & JESSICA 133 HENRY ST HASBROUCK HEIGHTS, NJ 133 HENRY ST	07604 R-2 2	242300 358700 601000	1596857	1596857 00 1596857	383889 383889 767778	409131 419948 829079	399200 399200 798400
22 22 070700	41X125 .1177	2	WARFIELD, JOSEPH P. & TRIPTA S. 129 HENRY ST HASBROUCK HEIGHTS NJ 129 HENRY ST	07604-1104 R-2 2	226000 186900 412900	1097075 V1	1097075 -25000 1072075	257490 257490 514980	274832 282263 557095	268000 268000 536000
22 24 070800	41X125 .1177	2	POSKAY, KAITLYN 125 HENRY STREET HASBROUCK HEIGHTS, NJ 125 HENRY ST	07604 R-2 2	226000 204200 430200	1143041	1143041 00 1143041	274791 274790 549581	292859 300601 593460	285800 285800 571600
22 26 070900	41X125 .1177	2	MARINO, ANTHONY J & MARY U 121 HENRY ST HASBROUCK HEIGHTS, NJ 121 HENRY ST	07604 R-2 2	226000 218900 444900	1182099	1182099 00 1182099	284180 284180 568360	302866 310873 613739	295500 295500 591000
22 27 071000	50X125 .1435	2	CARULLO, ANTHONY & AMANDA 117 HENRY ST HASBROUCK HEIGHTS, NJ 117 HENRY ST	07604 R-2 2	231200 181400 412600	1096278	1096278 00 1096278	263549 263548 527097	280877 288304 569181	274100 274100 548200
22 29 071100	50X125 .1435	2	BISCHOFF, ERIC D. & MICHELLE R. 113 HENRY ST HASBROUCK HEIGHTS NJ 113 HENRY ST	07604-1104 R-2 2	231200 317900 549100	1458959	1458959 00 1458959	350738 350738 701476	373800 383683 757483	364700 364700 729400
22 31 071200	50X125 .1435	2	TORRES, SANTOS JR., & YAMILET 111 HENRY STREET HASBROUCK HEIGHTS, N.J. 111 HENRY ST	07604 R-2 2	231200 208100 439300	1167220	1167220 00 1167220	280603 280603 561206	299054 306960 606014	291800 291800 583600
22 33 071300	50X125 .1435	2	GIORDANO, ANTHONY L & NICOLE F 107 HENRY STREET HASBROUCK HEIGHTS, NJ 107 HENRY ST	07604 R-2 2	231200 221900 453100	1203887	1203887 00 1203887	289418 289418 578836	308448 316603 625051	301000 301000 602000
22 35 071400	50X125 .1435	2	NIEVES, ERNESTO & ALEXANDRA 103 HENRY ST HASBROUCK HEIGHTS, NJ 103 HENRY ST	07604 R-2 2	231200 180000 411200	1092558	1092558 00 1092558	262654 262654 525308	279925 287325 567250	273100 273100 546200
22 37 071500	75X125 .2152	2	AFFORTUNATO, JEFFREY & LISA 104 RAYMOND STREET HASBROUCK HEIGHTS, NJ 104 RAYMOND AKA 40 OAK GR	07604 R-2 2	246900 539100 786000	2088402	2088402 00 2088402	502058 502057 1004115	535070 549217 1084287	522100 522100 1044200
22 40 071600	75X125 .2152	2	FITZPATRICK, MATTHEW H & CAITLIN L 108 RAYMOND ST HASBROUCK HEIGHTS, NJ 108 RAYMOND ST	07604 R-2 2	246900 506600 753500	2002050	2002050 00 2002050	481299 481298 962597	512945 526508 1039453	500500 500500 1001000

7126900

18936174

00

25000

18911174

9092121

9819053

9455400

Block No. Lot No. Qualification Account No.	Land Dimensions Building Description Additional Lots Acreage	Prop. Class	Owner's Name Address City State Property Location	Billing Code Zip Code	Land Improvement Exemption Net Total	2025 Property Tax Special Dist	2025 Total Tax Deduction Net Tax	Amt.Billed 2025 1st Q 2nd Q Total	2nd Half 2025 3rd Q 4th Q Total	Preliminary 2026 Tax 1st Q 2nd Q Total
22 43 071700	50X125 .1435	2	MERNIN, MARY E & NALL, PAMELA M 114 RAYMOND ST HASBROUCK HEIGHTS, NJ 114 RAYMOND ST	07604 R-2 2	231200 505500 736700	1957412	1957412 00 1957412	470568 470567 941135	501508 514769 1016277	489400 489400 978800
22 45 071800	50X125 .1435	2	SCIROCCO, GIUSEPPE & CARMELA 118 RAYMOND ST HASBROUCK HEIGHTS NJ 118 RAYMOND ST	07604-1120 R-2 2	231200 334500 565700	1503065	1503065 00 1503065	361341 361341 722682	385100 395283 780383	375800 375800 751600
22 47 071900	50X125 .1435	2	BRUNETTI, NICHOLAS JOSEPH ETAL 120 RAYMOND ST HASBROUCK HEIGHTS, NJ 120 RAYMOND ST	07604 R-2 2	231200 255800 487000	1293959	1293959 00 1293959	311072 311071 622143	331525 340291 671816	323500 323500 647000
22 49 072000	50X125 .1435	2	MEEHAN, JULIA 124 RAYMOND STREET HASBROUCK HEIGHTS, NJ 124 RAYMOND ST	07604 R-2 2	231200 227900 459100	1219829	1219829 00 1219829	293251 293250 586501	312532 320796 633328	305000 305000 610000
22 51 072100	50X125 .1435	2	ZALEWSKI, T. & C. & KENNEDY B. 130 RAYMOND ST HASBROUCK HEIGHTS NJ 130 RAYMOND ST	07604-1120 R-2 2	231200 388100 619300	1645480	1645480 00 1645480	395578 395578 791156	421589 432735 854324	411400 411400 822800
22 53 072300	50X125 .1435	2	ANTINORA, SANTO & ANGELA ETALS 134 RAYMOND ST HASBROUCK HEIGHTS, NJ 134 RAYMOND ST	07604 R-2 2	231100 145800 376900	1001423 v1	1001423 -25000 976423	234495 234495 468990	250325 257108 507433	244100 244100 488200
22 55 072300	50X125 .1435	2	PETRUNO, CHRISTOPHER 140 RAYMOND ST HASBROUCK HEIGHTS, NJ 140 RAYMOND ST	07604 R-2 2	230900 240900 471800	1253573	1253573 00 1253573	301363 301362 602725	321178 329670 650848	313400 313400 626800
22 57 072400	50X125 .1435	2	CHRISTENSEN, MICHAEL R. & KATHLEEN 142 RAYMOND ST HASBROUCK HEIGHTS, NJ 142 RAYMOND ST	07604 R-2 2	230900 284200 515100	1368621	1368621 00 1368621	329021 329020 658041	350654 359926 710580	342200 342200 684400
22 59 077500	45X125 .1291	2	BENEVENTO, ROSA & BRET 148 RAYMOND ST HASBROUCK HEIGHTS, NJ 148 RAYMOND ST	07604 R-2 2	227900 209700 437600	1162703	1162703 00 1162703	279517 279517 559034	297896 305773 603669	290700 290700 581400
22 61 072600	40X125 .1148	2	ROZUM, DOUGLAS & JOANN 150 RAYMOND ST HASBROUCK HEIGHTS NJ 150 RAYMOND ST	07604-1120 R-2 2	224500 248200 472700	1255964	1255964 00 1255964	301938 301937 603875	321790 330299 652089	314000 314000 628000
22 63 072700	40X125 .1148	2	PENNA, DOUGLAS A & CECILIA 152 RAYMOND ST HASBROUCK HEIGHTS, NJ 152 RAYMOND ST	07604 R-2 2	224500 167600 392100	1041810	1041810 00 1041810	250454 250454 500908	266922 273980 540902	260500 260500 521000
22 64 072800	50X125 .1435	2	MARROU, IVAN & REBECCA BRISCH 156 RAYMOND ST HASBROUCK HEIGHTS, NJ 156 RAYMOND ST	07604 R-2 2	231200 354900 586100	1557268	1557268 00 1557268	374372 374372 748744	398987 409537 808524	389300 389300 778600
22 66 072900	75X125 .2152	2	GALANTI, ALEC & KELSEY 160 RAYMOND ST HASBROUCK HEIGHTS, NJ 160 RAYMOND ST	07604 R-2 2	246400 299300 545700	1449925	1449925 00 1449925	348566 348566 697132	371485 381308 752793	362500 362500 725000
22 70 73000	61X100 .1400	2	SCIMECA, SALVATORE & MARIA 145 BOULEVARD HASBROUCK HEIGHTS NJ 145 BOULEVARD	07604-1715 R-2 2	207700 417800 625500	1661954	1661954 00 1661954	399539 399538 799077	425809 437068 862877	415500 415500 831000

7291300

19372986

00

25000

19347986

9302143

10045843

9674600

Block No. Lot No. Qualification Account No.	Land Dimensions Building Description Additional Lots Acreage	Prop. Class	Owner's Name Address City State Property Location	Billing Code Zip Code	Land Improvement Exemption Net Total	2025 Property Tax Special Dist	2025 Total Tax Deduction Net Tax	Amt.Billed 2025 1st Q 2nd Q Total	2nd Half 2025 3rd Q 4th Q Total	Preliminary 2026 Tax 1st Q 2nd Q Total
22 72 073100	62X100 .1423	2	ESPINOSA, MARIA C 141 BLVD HASBROUCK HEIGHTS, NJ 141 BOULEVARD	07604 R-2 2	208000 182000 390000	1036230	1036230 00 1036230	249113 249112 498225	265493 272512 538005	259100 259100 518200
23 1 073200	162X100 1S .3719	4A	SMOLEV, JOSEPH M. INC. P.O. BOX 141188 CORAL GABLES, FL 151-157 BOULEVARD	33114 B-1 2	648000 2160400 2808400	7461919	7461919 00 7461919	1793866 1793865 3587731	1911819 1962369 3874188	1865500 1865500 3731000
23 5 073300	100X125 .2870	2	CASTRO, HECTOR & MIRIAM 163 RAYMOND ST HASBROUCK HEIGHTS NJ 163 RAYMOND ST	07604-1119 R-2 2	219700 367500 587200	1560190	1560190 00 1560190	375074 375074 750148	399737 410305 810042	390000 390000 780000
23 7 073400	50X125 .1435	2	PARK, RAYMOND & JOUNG 159 RAYMOND ST HASBROUCK HEIGHTS, NJ 159 RAYMOND ST	07604 R-2 2	231200 393700 624900	1660359	1660359 00 1660359	399155 399155 798310	425401 436648 862049	415100 415100 830200
23 9 073400	50X125 .1435	2	MILNE, JESSICA & HAROLD 155 RAYMOND ST HASBROUCK HEIGHTS, NJ 155 RAYMOND ST	07604 R-2 2	231200 173900 405100	1076351	1076351 00 1076351	258758 258758 517516	275772 283063 558835	269100 269100 538200
23 11 073500	50X125 .1435	2	MELE, CHRISTINE (D201) 2424 WEST TAMPA BAY BLVD TAMPA, FL 151 RAYMOND ST	33607 R-2 2	231200 237500 468700	1245336	1245336 00 1245336	299383 299382 598765	319067 327504 646571	311300 311300 622600
23 13 073600	50X125 .1435	2	SOLORZANO, DENISE I & HERNANDEZ, RANDY 147 RAYMOND ST HASBROUCK HEIGHTS, NJ 147 RAYMOND ST	07604 R-2 2	231200 260500 491700	1306447	1306447 00 1306447	314074 314073 628147	334725 343575 678300	326600 326600 653200
23 15 073700	50X125 .1435	2	ESHRICH, GILDA 141 RAYMOND ST HASBROUCK HEIGHTS NJ 141 RAYMOND ST	07604-1119 R-2 2	231200 187300 418500	1111955 W1	1111955 -25000 1086955	261067 261067 522134	278644 286177 564821	271700 271700 543400
23 17 073800	75X125 .2152	2	GORMAN, MICHELE 137 RAYMOND ST HASBROUCK HEIGHTS, NJ 137 RAYMOND ST	07604 R-2 2	246900 326700 573600	1524055	1524055 00 1524055	366387 366387 732774	390478 400803 791281	381000 381000 762000
23 20 073900	50X125 .1435	2	GROGAN, TIMOTHY & ROSEMARIE 133 RAYMOND ST HASBROUCK HEIGHTS NJ 133 RAYMOND ST	07604-1119 R-2 2	231200 227400 458600	1218500	1218500 00 1218500	292931 292931 585862	312192 320446 632638	304600 304600 609200
23 22 074000	75X125 .2152	2	CIFUNE, ELENA 127 RAYMOND ST HASBROUCK HEIGHTS NJ 127 RAYMOND ST	07604-1119 R-2 2	246900 210300 457200	1214780 W1	1214780 -25000 1189780	285787 285786 571573	304989 313218 618207	297400 297400 594800
23 25 074100	75X125 .2152	2	DE CICCO, VINCENT & JAMIE E 123 RAYMOND ST HASBROUCK HEIGHTS, NJ 123 RAYMOND ST	07604 R-2 2	246900 667500 914400	2429561	2429561 00 2429561	584073 584073 1168146	622478 638937 1261415	607400 607400 1214800
23 28 074200	50X125 .1435	2	PAGAN, NOEL & ROSARIA & PETRUZZELLA 117 RAYMOND STREET HASBROUCK HEIGHTS, NJ 117 RAYMOND ST	07604 R-2 2	231200 622700 853900	2268812	2268812 00 2268812	545429 545429 1090858	581292 596662 1177954	567200 567200 1134400
23 30 074300	50X125 .1435	2	POLITO, MARK 111 RAYMOND STREET HASBROUCK HEIGHTS, NJ 111 RAYMOND ST	07604 R-2 2	231200 209200 440400	1170143	1170143 00 1170143	281306 281305 562611	299803 307729 607532	292500 292500 585000

9892600

26284638

00

50000

26234638

12612800

13621838

13117000

Block No. Lot No. Qualification Account No.	Land Dimensions Building Description Additional Lots Acreage	Prop. Class	Owner's Name Address City State Property Location	Billing Code Zip Code	Land Improvement Exemption Net Total	2025 Property Tax Special Dist	2025 Total Tax Deduction Net Tax	Amt.Billed 2025 1st Q 2nd Q Total	2nd Half 2025 3rd Q 4th Q Total	Preliminary 2026 Tax 1st Q 2nd Q Total
23 32 074400	50X125 .1435	2	MARFINO, DANIEL JR & SUSAN L 109 RAYMOND ST HASBROUCK HEIGHTS NJ 109 RAYMOND ST	07604-1119 R-2 2	231200 322600 553800	1471447	1471447 00 1471447	353740 353740 707480	376999 386968 763967	367900 367900 735800
23 34 074500	75X125 .2152	2	PINTO, ANITA M. 105 RAYMOND ST HASBROUCK HEIGHTS NJ 105 RAYMOND ST	07604-1119 R-2 2	246900 263900 510800	1357196	1357196 W1 -25000 1332196	320024 320023 640047	341477 350672 692149	333000 333000 666000
23 37 074600	50X125 .1435	2	MACHADO, CARLOS & ALICIA M 102 DIVISION AVE HASBROUCK HEIGHTS, NJ 102 DIVISION AVE	07604 R-2 2	225000 454900 679900	1806494	1806494 00 1806494	434287 434286 868573	462842 475079 937921	451600 451600 903200
23 39 074700	50X125 .1435	2	STELLATO, ANTHONY & SUSAN 106 DIVISION AVE HASBROUCK HEIGHTS NJ 106 DIVISION AVE	07604-1114 R-2 2	231200 279100 510300	1355867	1355867 00 1355867	325955 325954 651909	347387 356571 703958	339000 339000 678000
23 41 074800	50X125 .1435	2	RACELIS, HENRY & VINARUSS 110 DIVISION AVE HASBROUCK HEIGHTS, NJ 110 DIVISION AVE	07604 R-2 2	231200 233000 464200	1233379	1233379 00 1233379	296508 296508 593016	316004 324359 640363	308300 308300 616600
23 43 074900	50X125 .1435	2	GAREFFA, VINCENT & MARY ALICE 114 DIVISION AVE HASBROUCK HEIGHTS NJ 114 DIVISION AVE	07604-1114 R-2 2	231200 218000 449200	1193524	1193524 00 1193524	286927 286926 573853	305793 313878 619671	298400 298400 596800
23 45 075000	40X125 .1148	2	CONNOLLY, FRANK & MELISSA G 118 DIVISION AVE HASBROUCK HEIGHTS, NJ 118 DIVISION AVE	07604 R-2 2	225000 415300 640300	1701277	1701277 00 1701277	408992 408992 817984	435884 447409 883293	425300 425300 850600
23 46 075100	40X125 .1148	2	KUTER, LUCY 120 DIVISION AVE HASBROUCK HEIGHTS NJ 120 DIVISION AVE	07604-1114 R-2 2	225000 161100 386100	1025868	1025868 W1 -25000 1000868	240372 240371 480743	256588 263537 520125	250200 250200 500400
23 48 075200	40X125 .1148	2	TULLO, ANTHONY ALEXANDER & ROBIN NICOL 124 DIVISION AVE HASBROUCK HEIGHTS, NJ 124 DIVISION AVE	07604 R-2 2	225000 472200 697200	1852460	1852460 00 1852460	445337 445336 890673	474619 487168 961787	463100 463100 926200
23 49 075300	40X125 .1148 .1148	2	ROSEFF, MATTHEW & REBECCA 128 DIVISION AVE HASBROUCK HEIGHTS, NJ 128 DIVISION AVE	07604 R-2 2	225000 121000 346000	919322	919322 00 919322	221008 221007 442015	235540 241767 477307	229800 229800 459600
23 51 075400	40X125 .1148	2	MAISCH, HARRY M. & AUDREY H. 132 DIVISION AVE HASBROUCK HEIGHTS NJ 132 DIVISION AVE	07604-1114 R-2 2	225000 158700 383700	1019491	1019491 W1 -25000 994491	238839 238838 477677	254954 261860 516814	248600 248600 497200
23 53 075500	50X125 .1435	2	WOJCIECHOWSKI, JOHN J. 134 DIVISION AVE HASBROUCK HEIGHTS, NJ 134 DIVISION AVE	07604 R-2 2	231200 165500 396700	1054032	1054032 00 1054032	253393 253392 506785	270053 277194 547247	263500 263500 527000
23 55 075600	50X125 .1435	2	KNEHR JR, ROBERT P & LOUISE MARIE 138 DIVISION AVE HASBROUCK HEIGHTS, NJ 138 DIVISION AVE	07604 R-2 2	231200 357900 589100	1565239	1565239 00 1565239	376288 376288 752576	401030 411633 812663	391300 391300 782600
23 57 075700	50X125 .1435	2	LANGER, MATTHEW & DANIELLE 140 DIVISION AVENUE HASBROUCK HEIGHTS, NJ 140 DIVISION AVE	07604 R-2 2	231200 440800 672000	1785504	1785504 00 1785504	429240 429240 858480	457464 469560 927024	446400 446400 892800

7279300

19341100

00

75000

19266100

9261811

10004289

9632800

Block No. Lot No. Qualification Account No.	Land Dimensions Building Description Additional Lots Acreage	Prop. Class	Owner's Name Address City State Property Location	Billing Code Zip Code	Land Improvement Exemption Net Total	2025 Property Tax Special Dist	2025 Total Tax Deduction Net Tax	Amt.Billed 2025 1st Q 2nd Q Total	2nd Half 2025 3rd Q 4th Q Total	Preliminary 2026 Tax 1st Q 2nd Q Total
23 59 075800	75X125 .2152	2	COSTA, ANTONIO P & CARLA S 148 DIVISION AVE HASBROUCK HEIGHTS, NJ 148 DIVISION AVE	07604 R-2 2	246900 248600 495500	1316544	1316544 00	316501 316501 633002	337312 346230 683542	329100 329100 658200
23 62 075900	75X125 .2152	2	CHOK, HOOK KOOI TRSTE 154 DIVISION AVE HASBROUCK HEIGHTS, NJ 154 DIVISION AVE	07604 R-2 2	246900 425900 672800	1787630	1787630 00	429751 429751 859502	458009 470119 928128	446900 446900 893800
23 65 076000	50X125 .1435	2	GEISSER, MICHAEL STEWART 158 DIVISION AVE HASBROUCK HEIGHTS, NJ 158 DIVISION AVE	07604 R-2 2	231200 266200 497400	1321592	1321592 00	317715 317714 635429	338605 347558 686163	330400 330400 660800
23 67 076100	50X125 .1435	2	GERQUEST, BONNIE J. 162 DIVISION AVE. HASBROUCK HEIGHTS, NJ 162 DIVISION AVE	07604 R-2 2	219700 166200 385900	1025336	1025336 00	246494 246494 492988	262701 269647 532348	256300 256300 512600
23 70 076300	38X100 .0872	4A	BOULEVARD PROPERTY MANAGEMENT LLC 616 WISHING WELL RD WYCKOFF, NJ 161 BOULEVARD	07481 B-1 2	152000 408500 560500	1489249	1489249 00	358020 358019 716039	381561 391649 773210	372300 372300 744600
23 72 076400	50X100 .1148	4A	DEMICO HOLDINGS CO LLC 616 WISHING WELL RD WYCKOFF, NJ 165 BOULEVARD	07481-1312 B-1 2	200000 552100 752100	1998330	1998330 00	480404 480404 960808	511992 525530 1037522	499600 499600 999200
24 1 076500	27X100 .0620	4A	PEPE CORPORATION 148 LA SALLE AVE. HASBROUCK HEIGHTS NJ 167 BOULEVARD	07604-1824 B-1 2	111800 389700 501500	1332486	1332486 00	320334 320333 640667	341396 350423 691819	333100 333100 666200
24 2 076600	83X100 .1905	4A	PEPE CORPORATION 148 LASALLE AVE HASBROUCK HEIGHTS NJ 171 BOULEVARD	07604-1407 B-1 2	335200 239900 575100	1528041	1528041 00	367346 367345 734691	391499 401851 793350	382000 382000 764000
24 5 076700	50X111.75 .1283	4A	FNLR BGSB LLC 1345 AVE THE AMER 46TH FL NEW YORK, NY 163 DIVISION AVE	10105 B-1 2	176300 14200 190500	506159	506159 00	121682 121682 243364	129683 133112 262795	126500 126500 253000
24 7 076800	50X111 .1274	2	FOCARINO, GARY 378 WOOD RIDGE AVE WOOD RIDGE, NJ 157 DIVISION AVE	07075 R-2 2	216500 203000 419500	1114612	1114612 00	267956 267956 535912	285575 293125 578700	278700 278700 557400
24 9 076900	50X111 .1274	2	ARENA, STEPHANIE & PELLI, VINCENT 153 DIVISION AVE HASBROUCK HEIGHTS, NJ 153 DIVISION AVE	07604 R-2 2	227900 273500 501400	1332220	1332220 00	320270 320269 640539	341328 350353 691681	333100 333100 666200
24 11 077000	50X111 .1274	2	DESOUSA, MOSES & ALICE K 151 DIVISION AVE HASBROUCK HEIGHTS, NJ 151 DIVISION AVE	07604 R-2 2	227900 249000 476900	1267123	1267123 00	304620 304620 609240	324650 333233 657883	316800 316800 633600
24 13 077100	50X111 .1274	2	FAHIM, REMON & GUIRGUIS, DAIANA 147 DIVISION AVE HASBROUCK HEIGHTS, NJ 147 DIVISION AVE	07604 R-2 2	227900 263700 491600	1306181	1306181 00	314010 314009 628019	334657 343505 678162	326500 326500 653000
24 15 077200	50X111 .1274	2	BOLGER, STEPHANIE & FIGUEROA, DENNIS 143 DIVISION AVE HASBROUCK HEIGHTS, NJ 143 DIVISION AVE	07604 R-2 2	227900 304600 532500	1414853	1414853 00	340135 340134 680269	362500 372084 734584	353700 353700 707400

7053200

18740356

00

00

18740356

9010469

9729887

9370000

Block No. Lot No. Qualification Account No.	Land Dimensions Building Description Additional Lots Acreage	Prop. Class	Owner's Name Address City State Property Location	Billing Code Zip Code	Land Improvement Exemption Net Total	2025 Property Tax Special Dist	2025 Total Tax Deduction Net Tax	Amt.Billed 2025 1st Q 2nd Q Total	2nd Half 2025 3rd Q 4th Q Total	Preliminary 2026 Tax 1st Q 2nd Q Total
24 17 077300	50X111 .1274	2	SEGELMAN, SHLOMO & CHAYA 139 DIVISION AVE HASBROUCK HEIGHTS, NJ 139 DIVISION AVE	07604 R-2 2	227900 309700 537600	1428403	1428403 00 1428403	343392 343392 686784	365971 375648 741619	357100 357100 714200
24 19 077400	50X111.75 .1283	2	ELMO, CHARLES & HELENA 135 DIVISION AVE HASBROUCK HEIGHTS, NJ 135 DIVISION AVE	07604 R-2 2	227900 404300 632200	1679755	1679755 00 1679755	403818 403818 807636	430370 441749 872119	419900 419900 839800
24 21 077500	50X111 .1274	2	REYES, JEFFERSON & JEREMIE 131 DIVISION AVENUE HASBROUCK HEIGHTS, NJ 131 DIVISION AVE	07604 R-2 2	227900 279000 506900	1346833	1346833 00 1346833	323783 323783 647566	345072 354195 699267	336700 336700 673400
24 23 077600	50X111.75 .1283	2	BLANUSA, MARY K 127 DIVISION AVE HASBROUCK HEIGHTS, NJ 127 DIVISION AVE	07604 R-2 2	227900 165300 393200	1044732	1044732 00 1044732	251157 251156 502313	267671 274748 542419	261200 261200 522400
24 25 077700	75X111 .1911	2	MORIN, ANTHONY & SONDR 123 DIVISION AVE HASBROUCK HEIGHTS, NJ 123 DIVISION AVE	07604 R-2 2	241900 658900 900800	2393426	2393426 00 2393426	575386 575386 1150772	613220 629434 1242654	598400 598400 1196800
24 28 077800	50X111 .1274	2	FASSBENDER, MICHAEL & CAREN 117 DIVISION AVENUE HASBROUCK HEIGHTS, NJ 117 DIVISION AVE	07604 R-2 2	227900 185000 412900	1097075	1097075 00 1097075	263740 263740 527480	281082 288513 569595	274300 274300 548600
24 30 077900	62X111 .1580	2	NIESTEMPSKI, CHARLES J. & KAREN E. 111 DIVISION AVE HASBROUCK HEIGHTS NJ 111 DIVISION AVE	07604-1113 R-2 2	234900 207900 442800	1176520	1176520 00 1176520	282839 282838 565677	301436 309407 610843	294100 294100 588200
24 32 078000	62X111 .1579 .1580	2	PALUMMIERI, ENRICO & JULIA 107 DIVISION AVE HASBROUCK HEIGHTS NJ 107 DIVISION AVE	07604-1113 R-2 2	234900 253000 487900	1296350	1296350 00 1296350	311647 311646 623293	332138 340919 673057	324100 324100 648200
24 35 078100	50X111 .1274	2	DEL VECCHIO, STEPHANIE & AMORES, J 103 DIVISION AVE HASBROUCK HEIGHTS, NJ 103 DIVISION AVE	07604 R-2 2	227900 219200 447100	1187945	1187945 00 1187945	282839 282838 565677	307110 315158 622268	297000 297000 594000
24 37 078200	50X111.75 .1283	2	PELAK, SUSAN 540 SUMMIT AVE CARLSTADT, NJ 102 WALTER AVE	07072 R-2 2	227900 107600 335500	891424	891424 00 891424	214301 214301 428602	228392 234430 462822	222900 222900 445800
24 39 078300	50X111 .1274	2	TOUSON, JONATHAN & SANCHEZ, CARLOS 104 WALTER AVE HASBROUCK HEIGHTS, NJ 104 WALTER AVE	07604 R-2 2	227900 420000 647900	1721470	1721470 00 1721470	413847 413846 827693	441058 452719 893777	430400 430400 860800
24 41 078400	50X111 .1274	2	MONOGAN, ROBERT & MARIE 110 WALTER AVE HASBROUCK HEIGHTS, NJ 110 WALTER AVE	07604 R-2 2	227900 250700 478600	1271640	1271640 00 1271640	305706 305706 611412	325807 334421 660228	317900 317900 635800
24 43 078500	50X111 .1274	2	ARO, DANY & BISHOP, MICHELLE 112 WALTER AVE HASBROUCK HEIGHTS, NJ 112 WALTER AVE	07604 R-2 2	227900 485500 713400	1895504	1895504 00 1895504	455685 455684 911369	485647 498488 984135	473900 473900 947800
24 45 078600	50X111 .1274	2	IOCCA, JOANNE & GIORDANO, CATHERINE 118 WALTER AVE HASBROUCK HEIGHTS, NJ 118 WALTER AVE	07604 R-2 2	227900 239300 467200	1241350	1241350 00 1241350	298424 298424 596848	318047 326455 644502	310300 310300 620600

7404000

19672427

00

00

19672427

9453122

10219305

9836400

Block No. Lot No. Qualification Account No.	Land Dimensions Building Description Additional Lots Acreage	Prop. Class	Owner's Name Address City State Property Location	Billing Code Zip Code	Land Improvement Exemption Net Total	2025 Property Tax Special Dist	2025 Total Tax Deduction Net Tax	Amt.Billed 2025 1st Q 2nd Q Total	2nd Half 2025 3rd Q 4th Q Total	Preliminary 2026 Tax 1st Q 2nd Q Total
24 47 078700	50X111 .1274	2	ALONSO, CAROL E 122 WALTER AVENUE HASBROUCK HEIGHTS, NJ 122 WALTER AVE	07604 R-2 2	227900 430300 658200	1748837	1748837 00 1748837	420426 420425 840851	448070 459916 907986	437200 437200 874400
24 49 078800	50X111.75 .1283	2	ADAMS, JOEL B & KATHLEEN 126 WALTER AVE HASBROUCK HEIGHTS, NJ 126 WALTER AVE	07604 R-2 2	227900 227200 455100	1209201	1209201 00 1209201	290696 290695 581391	309809 318001 627810	302300 302300 604600
24 51 078900	50X111.75 .1283	2	LANGEVIN, ELEANOR R. 130 WALTER AVE HASBROUCK HEIGHTS NJ 130 WALTER AVE	07604-1124 R-2 2	227900 254400 482300	1281471	1281471 00 1281471	308070 308069 616139	328326 337006 665332	320400 320400 640800
24 53 079000	50X111 .1274	2	THE PIERMONT REALTY TRUST (ETAL) 134 CENTRAL AVE APT#1 HASBROUCK HEIGHTS, NJ 134 WALTER AVE	07604 R-2 2	227900 288700 516600	1372606	1372606 00 1372606	329979 329978 659957	351675 360974 712649	343200 343200 686400
24 55 079100	71X111 .1809	2	WARREN, SCOTT & JENNIFER 140 WALTER AVE HASBROUCK HEIGHTS, NJ 140 WALTER AVE	07604 R-2 2	239700 241200 480900	1277751	1277751 00 1277751	307175 307175 614350	327373 336028 663401	319400 319400 638800
24 57 079200	54X111 .1376 .1376	2	GASSIB, FRANK & DONNA 144 WALTER AVE HASBROUCK HEIGHTS, NJ 144 WALTER AVE	07604 R-2 2	230200 373000 603200	1602702	1602702 00 1602702	385294 385294 770588	410629 421485 832114	400700 400700 801400
24 60 079300	87X111 .2129 .2217	2	BONELLI, JOSEPH W. & CHRISTINA 148 WALTER AVENUE HASBROUCK HEIGHTS, NJ 148 WALTER AVE	07604 R-2 2	248900 254900 503800	1338597	1338597 00 1338597	321803 321802 643605	342962 352030 694992	334600 334600 669200
24 63 079400	62X111 .1517 .1580	2	D'AMICO (ETAL), ANTHONY 154 WALTER AVE HASBROUCK HEIGHTS, NJ 154 WALTER AVE	07604 R-2 2	223200 420700 643900	1710842	1710842 00 1710842	411292 411291 822583	438335 449924 888259	427700 427700 855400
24 66 079500	75X111 .1911	4A	FNLR BGSB LLC 1345 AVE THE AMER 46TH FL NEW YORK, NY 162 WALTER AVE	10105 B-1 2	222900 22800 245700	652825	652825 00 652825	156941 156941 313882	167260 171683 338943	163200 163200 326400
24 69 079600	55X100 .1263	4A	FNLR BGSB LLC 1345 AVE THE AMER 46TH FL NEW YORK, NY 177 BOULEVARD	10105 B-1 2	124000 14200 138200	367197	367197 00 367197	88276 88275 176551	94080 96566 190646	91800 91800 183600
24 72 079800	54X100 .1240	4A	FNLR BGSB LLC 1345 AVE THE AMER 46TH FL NEW YORK, NY 181 BOULEVARD	10105 B-1 2	255700 1969900 2225600	5913419	5913419 00 5913419	1421602 1421602 2843204	1515077 1555138 3070215	1478400 1478400 2956800
25 1.01 00000	28X61 .0392	4A	JAYNB LLC 7 JENNE COURT CEDAR GROVE, NJ 183 BOULEVARD	07009 B-1 2	70800 435400 506200	1344973	1344973 00 1344973	323336 323335 646671	344596 353706 698302	336200 336200 672400
25 1.02 080000	39X28 .0251	4A	GEDNEY HOLY LAND LLC 52 BIRCHWOOD LANE HARTSDALE, NY WALTER AVE	10530 B-1 2	32000 2700 34700	92198	92198 00 92198	22165 22165 44330	23622 24246 47868	23000 23000 46000
25 2 080100	50X100 .1148	4A	GEDNEY HOLY LAND LLC 52 BIRCHWOOD LANE HARTSDALE, NY 185-187 BOULEVARD	10530 B-1 2	228400 682100 910500	2419199	2419199 00 2419199	581582 581582 1163164	619823 636212 1256035	604800 604800 1209600

Block No. Lot No. Qualification Account No.	Land Dimensions Building Description Additional Lots Acreage	Prop. Class	Owner's Name Address City State Property Location	Billing Code Zip Code	Land Improvement Exemption Net Total	2025 Property Tax Special Dist	2025 Total Tax Deduction Net Tax	Amt.Billed 2025 1st Q 2nd Q Total	2nd Half 2025 3rd Q 4th Q Total	Preliminary 2026 Tax 1st Q 2nd Q Total
25 4 080200	28X100 .0653 .0643	4A	POSTMAN, WILLIAM R.JR. 189 BOULEVARD HASBROUCK HEIGHTS, NJ 189 BOULEVARD	07604 B-1 2	112000 462100 574100	1525384	1525384 00 1525384	366707 366706 733413	390819 401152 791971	381300 381300 762600
25 5 080300	75X113 .1946	15C	BOROUGH OF HASBROUCK HEIGHTS 320 BOULEVARD HASBROUCK HEIGHTS, NJ 161 WALTER AVE	07604 B-1 2	*EXEMPT*	00	00 00 00	00 00 00	00 00 00	00 00 00
25 8 080400	50X113 .1297	2	ELFEKY, KAMAL A & SAMEAH AH TAALAB- 157 WALTER AVE HASBROUCK HEIGHTS, NJ 157 WALTER AVE	07604 R-2 2	216400 349100 565500	1502534	1502534 00 1502534	361214 361213 722427	384964 395143 780107	375600 375600 751200
25 10 080500	50X113.60 .1304	2	TACURI, VICTOR & ZHAGUI, JANNETH L 151 WALTER AVE HASBROUCK HEIGHTS, NJ 151 WALTER AVE	07604 R-2 2	229000 497600 726600	1930576	1930576 00 1930576	464116 464116 928232	494633 507711 1002344	482600 482600 965200
25 12 080600	75X113 .1946	2	RIVERA, ROBERT & FITZSIMMONS, AWILDA 147 WALTER AVE HASBROUCK HEIGHTS, NJ 147 WALTER AVE	07604 R-2 2	242700 346500 589200	1565504	1565504 00 1565504	376352 376351 752703	401098 411703 812801	391400 391400 782800
25 15.01	50X114 .1309	2	CONNORS, MATTHEW & AMANDA 141 WALTER AVENUE HASBROUCK HEIGHTS, NJ 141 WALTER AVE	07604 R-2 2	228500 633300 861800	2289803	2289803 00 2289803	550475 550475 1100950	586670 602183 1188853	572500 572500 1145000
25 15.02	50X114 .1309	2	APPS, NIGEL & JENNIFER 137 WALTER AVENUE HASBROUCK HEIGHTS, NJ 137 WALTER AVE	07604 R-2 2	228500 624300 852800	2265890	2265890 00 2265890	544726 544726 1089452	580544 595894 1176438	566500 566500 1133000
25 19 080800	50X119 .1366	2	ANDERSON POLIMEDA, REBECCA A ETAL 135 WALTER AVENUE HASBROUCK HEIGHTS, NJ 135 WALTER AVE	07604 R-2 2	228500 224500 453000	1203621	1203621 00 1203621	289354 289354 578708	308380 316533 624913	300900 300900 601800
25 21 080900	50X114 .1309	2	SUAZO, WILSID ETALS 129 WALTER AVENUE HASBROUCK HEIGHTS, NJ 129 WALTER AVE	07604 R-2 2	228600 482400 711000	1889127	1889127 00 1889127	454152 454151 908303	484013 496811 980824	472300 472300 944600
25 23 081000	50X114 .1309	2	AGSAWAY, ARNOLD & ESTANISLAO, MERRY 127 WALTER AVE HASBROUCK HEIGHTS, NJ 127 WALTER AVE	07604 R-2 2	228600 221800 450400	1196713	1196713 00 1196713	287693 287693 575386	306610 314717 621327	299200 299200 598400
25 25 081100	50X114 .1309	15F	ALTOMARE, SALVATORE A & E 123 WALTER AVE HASBROUCK HEIGHTS NJ 123 WALTER AVE	07604-1123 R-2 2	*EXEMPT*	00	00 00 00	00 00 00	00 00 00	00 00 00
25 27 081200	50X114 .1309	2	CANTATORE, GIUSEPPE & PASQUA 119 WALTER AVE HASBROUCK HEIGHTS NJ 119 WALTER AVE	07604-1123 R-2 2	228600 459700 688300	1828813	1828813 00 1828813	439652 439652 879304	468560 480949 949509	457200 457200 914400
25 29 081250	50X114 .1309	2	KOZIOL, ADAM & BRIDEAU, KAITLYN 115 WALTER AVENUE HASBROUCK HEIGHTS, NJ 115 WALTER AVE	07604 R-2 2	228600 279300 507900	1349490	1349490 00 1349490	324422 324421 648843	345753 354894 700647	337400 337400 674800
25 31 081300	50X114 .1309	2	PASSANANTE-PUZINO, DENISE M 111 WALTER AVENUE HASBROUCK HEIGHTS, NJ 111 WALTER AVE	07604 R-2 2	228600 282700 511300	1358524	1358524 00 1358524	326593 326593 653186	348068 357270 705338	339600 339600 679200

7491900

19905979

00

00

19905979

9570907

10335072

9953000

Block No. Lot No. Qualification Account No.	Land Dimensions Building Description Additional Lots Acreage	Prop. Class	Owner's Name Address City State Property Location	Billing Code Zip Code	Land Improvement Exemption Net Total	2025 Property Tax Special Dist	2025 Total Tax Deduction Net Tax	Amt.Billed 2025 1st Q 2nd Q Total	2nd Half 2025 3rd Q 4th Q Total	Preliminary 2026 Tax 1st Q 2nd Q Total
25 33 081400	50X114 .1309	2	SOSINA, KAYODE & ZHANG, BEI 105 WALTER AVE HASBROUCK HEIGHTS, NJ 105 WALTER AVE	07604 R-2 2	228600 729200 957800	2544875	2544875 00 2544875	611795 611795 1223590	652022 669263 1321285	636200 636200 1272400
25 35 081500	50X114 .1309	2	CAPOZZOLI (ETAL), STEPHEN J 103 WALTER AVE HASBROUCK HEIGHTS, NJ 103 WALTER AVE	07604 R-2 2	228600 370500 599100	1591809	1591809 00 1591809	382676 382675 765351	407837 418621 826458	398000 398000 796000
25 37 081600	50X105 .1205	2	DURAN, RUDAYNIS A ETAL 100 HAMILTON AVE HASBROUCK HEIGHTS, NJ 100 HAMILTON AVE	07604 R-2 2	226200 230800 457000	1214249	1214249 00 1214249	291909 291909 583818	311103 319328 630431	303600 303600 607200
25 39 081700	50X105 .1205	2	AURIGEMMA, GREGORY & ALLISON 104 HAMILTON AVE HASBROUCK HEIGHTS, NJ 104 HAMILTON AVE	07604 R-2 2	226200 168000 394200	1047389	1047389 00 1047389	251796 251796 503592	268351 275446 543797	261800 261800 523600
25 41 081800	50X105 .1205	2	WIXON, DANIEL & TAMMY 110 HAMILTON AVE HASBROUCK HEIGHTS, NJ 110 HAMILTON AVE	07604 R-2 2	226200 189900 416100	1105578	1105578 00 1105578	265784 265784 531568	283260 290750 574010	276400 276400 552800
25 43 081900	50X105 .1205	2	SPAHIA, DIANA ROSA & ISMET 112 HAMILTON AVE HASBROUCK HEIGHTS, NJ 112 HAMILTON AVE	07604 R-2 2	226200 185600 411800	1094153	1094153 00 1094153	263038 263037 526075	280333 287745 568078	273500 273500 547000
25 45 082000	50X105 .1205	2	DATES, EUGENE F & BETTY A 118 HAMILTON AVE HASBROUCK HEIGHTS NJ 118 HAMILTON AVE	07604-1208 R-2 2	226200 284800 511000	1357727	1357727 00 1357727	320152 320151 640303	354113 363311 717424	339400 339400 678800
25 47 082100	50X105 .1205	2	KONGOLI, EDEN & KELA 120 HAMILTON AVE HASBROUCK HEIGHTS, NJ 120 HAMILTON AVE	07604 R-2 2	226200 591800 818000	2173426	2173426 00 2173426	522498 522497 1044995	556854 571577 1128431	543400 543400 1086800
25 49 082200	50X105 .1205	15F	SASSAMAN, ROBERT & TARA 124 HAMILTON AVE HASBROUCK HEIGHTS NJ 124 HAMILTON AVE	07604-1208 R-2 2	*EXEMPT*	00	00 00 00	00 00 00	00 00 00	00 00 00
25 51 082300	50X105 .1205	2	SINISI, FRANCES 130 HAMILTON AVENUE HASBROUCK HEIGHTS, NJ 130 HAMILTON AVE	07604 R-2 2	226200 253200 479400	1273766	1273766 00 1273766	306217 306217 612434	326352 334980 661332	318400 318400 636800
25 52 082400	50X105 .1205	2	JACKSON, JOSEPH 134 HAMILTON AVE HASBROUCK HEIGHTS, NJ 134 HAMILTON AVE	07604 R-2 2	226200 191300 417500	1109298	1109298 00 1109298	266679 266678 533357	284213 291728 575941	277300 277300 554600
25 53 082500	50X105 .1205	2	TUCCI, BRADLEY D. & MARIA T. 138 HAMILTON AVE HASBROUCK HEIGHTS NJ 138 HAMILTON AVE	07604 R-2 2	226200 525300 751500	1996736	1996736 00 1996736	480021 480021 960042	511584 525110 1036694	499200 499200 998400
25 54 082600	50X100 .1148	2	NEWMILLER, ERIC S 142 HAMILTON AVE HASBROUCK HEIGHTS, NJ 140 HAMILTON AVE	07604 R-2 2	226200 125400 351600	934201	934201 00 934201	224585 224584 449169	239352 245680 485032	233600 233600 467200
25 55 082700	50X105 .1205	2	AMODEO, SUSANNE 146 HAMILTON AVE HASBROUCK HEIGHTS, NJ 146 HAMILTON AVE	07604 R-2 2	226200 212800 439000	1166423	1166423 00 1166423	280412 280411 560823	298849 306751 605600	291600 291600 583200

7004000

18609630

00

00

18609630

8935117

9674513

9304800

Block No. Lot No. Qualification Account No.	Land Dimensions Building Description Additional Lots Acreage	Prop. Class	Owner's Name Address City State Property Location	Billing Code Zip Code	Land Improvement Exemption Net Total	2025 Property Tax Special Dist	2025 Total Tax Deduction Net Tax	Amt.Billed 2025 1st Q 2nd Q Total	2nd Half 2025 3rd Q 4th Q Total	Preliminary 2026 Tax 1st Q 2nd Q Total
25 56 082800	50X105 . .1205	2	MORALES, RUBEN & DEBRA PANG 150 HAMILTON AVE HASBROUCK HEIGHTS, NJ 150 HAMILTON AVE	07604 R-2 2	226200 328000 554200	1472509	1472509 00 1472509	353996 353995 707991	377272 387246 764518	368100 368100 736200
25 57 082900	50X105 . .1205	2	GONZALEZ, RAMON JOSEPH & JESSICA 154 HAMILTON AVE HASBROUCK HEIGHTS, NJ 154 HAMILTON AVE	07604 R-2 2	226200 430700 656900	1745383	1745383 00 1745383	419595 419595 839190	447185 459008 906193	436300 436300 872600
25 58 083000	50X105 . .1205	2	KATA, MICHAEL & CHRISTINE 156 HAMILTON AVE HASBROUCK HEIGHTS, NJ 156 HAMILTON AVE	07604 R-2 2	214900 239600 454500	1207607	1207607 00 1207607	290312 290312 580624	309401 317582 626983	301900 301900 603800
25 59 083200	52X150 . .1791	4A	195-197 BLVD LLC 21 EASTBROOK RD PARSIPPANY, NJ 195 BOULEVARD	07054 B-1 2	421800 995500 1417300	3765766	3765766 00 3765766	905301 905300 1810601	964827 990338 1955165	941400 941400 1882800
25 60 083100	53X100 . .1217	4A	KATHAWALA, SAMINA 80 FIFTH ST WOOD-RIDGE, NJ 191 BOULEVARD	07075 B-1 2	213600 555700 769300	2044030	2044030 00 2044030	491391 491390 982781	523701 537548 1061249	511000 511000 1022000
26 1 083300	57X100 . .1309	4A	199 BOULEVARD INVESTMENTS, LLC 20 CORSA TERRACE RIDGEWOOD, NJ 199 BOULEVARD	07450 B-1 2	230000 683900 913900	2428232	2428232 00 2428232	583754 583754 1167508	622137 638587 1260724	607100 607100 1214200
26 2 083400	30X100 . .0689	4A	203 BLVD REALTY LLC 58 STOVER AVENUE NORTH ARLINGTON, NJ 203 BOULEVARD	07031 B-1 2	120000 356900 476900	1267123	1267123 00 1267123	304620 304620 609240	324650 333233 657883	316800 316800 633600
26 3 083500	50X105 . .1205	2	THE MASONIC CHARITY FNDATION OF NJ 163 HAMILTON AVE %KOETTER HASBROUCK HEIGHTS, NJ 163 HAMILTON AVE	07604 R-2 2	214900 109100 324000	860868	860868 00 860868	206955 206955 413910	220563 226395 446958	215200 215200 430400
26 4 083600	50X105 . .1205	2	LU, ROBERT ZHONG 22 N TANGLEWOOD RD GIBBSBORO, NJ 159 HAMILTON AVE	08026 R-2 2	226200 214900 441100	1172003	1172003 00 1172003	281753 281753 563506	300279 308218 608497	293000 293000 586000
26 5 083700	50X105 . .1205	2	KOLODZIEJ, PETER 153 HAMILTON AVE HASBROUCK HEIGHTS NJ 153 HAMILTON AVE	07604-1207 R-2 2	226200 238500 464700	1234708	1234708 00 1234708	296828 296827 593655	316344 324709 641053	308700 308700 617400
26 6 083800	50X105 . .1205	2	BOND, CHARLES J III & MARIA C 151 HAMILTON AVE HASBROUCK HEIGHTS NJ 151 HAMILTON AVE	07604-1207 R-2 2	226200 266700 492900	1309635	1309635 00 1309635	314840 314840 629680	335542 344413 679955	327400 327400 654800
26 7 083900	50X105 . .1205	2	FRISCHKORN, EDWARD C. & SUZANNE M. 147 HAMILTON AVE HASBROUCK HEIGHTS NJ 145 HAMILTON AVE	07604-1207 R-2 2	226200 170200 396400	1053235	1053235 00 1053235	253201 253200 506401	269850 276984 546834	263300 263300 526600
26 8 084000	50X105 . .1205	2	TORRES, MARK A & VILLAFLO M. 143 HAMILTON AVE HASBROUCK HEIGHTS NJ 143 HAMILTON AVE	07604-1207 R-2 2	226200 237000 463200	1230722	1230722 00 1230722	295869 295869 591738	315324 323660 638984	307700 307700 615400
26 9 084100	50X105 . .1205	2	YAU, GENE & ELIZABETH 139 HAMILTON AVE HASBROUCK HEIGHTS, NJ 139 HAMILTON AVE	07604 R-2 2	226200 237000 463200	1230722	1230722 00 1230722	295869 295869 591738	315324 323660 638984	307700 307700 615400

8288500

22022543

00

00

22022543

10588563

11433980

11011200

Block No. Lot No. Qualification Account No.	Land Dimensions Building Description Additional Lots Acreage	Prop. Class	Owner's Name Address City State Property Location	Billing Code Zip Code	Land Improvement Exemption Net Total	2025 Property Tax Special Dist	2025 Total Tax Deduction Net Tax	Amt.Billed 2025 1st Q 2nd Q Total	2nd Half 2025 3rd Q 4th Q Total	Preliminary 2026 Tax 1st Q 2nd Q Total
26 10 084200	50X105 .1205	2	BARROSO, LUIS & EILEEN 135 HAMILTON AVE HASBROUCK HEIGHTS, NJ 135 HAMILTON AVE	07604 R-2 2	226200 307800 534000	1418838	1418838 00	341093 341092	363521 373132	354700 354700 709400
26 11 084300	50X105 .1205	2	PATEL, JAYDEEP & HINA 129 HAMILTON AVE HASBROUCK HEIGHTS, NJ 129 HAMILTON AVE	07604 R-2 2	226200 183000 409200	1087244	1087244 00	261377 261376	278563 285928	271800 271800 543600
26 12.01 084400	50X105 .1205 .1205	2	RAMIREZ, GUSTAVO&TORRES,ESPERANZA 125 HAMILTON AVE HASBROUCK HEIGHTS, NJ 125 HAMILTON AVE	07604 R-2 2	226300 182900 409200	1087244	1087244 00	261377 261376	278563 285928	271800 271800 543600
26 12.02 084500	49X105 .1182 .1181	2	PENNISI, JOSEPH & JENNIFER 121 HAMILTON AVE HASBROUCK HEIGHTS, NJ 121 HAMILTON AVE	07604 R-2 2	226100 259500 485600	1290239	1290239 00	310177 310177	330572 339313	322600 322600 645200
26 15 084600	50X105 .1205	2	MAILLY, JOSEPH & EUGENIA 119 HAMILTON AVE HASBROUCK HEIGHTS, NJ 119 HAMILTON AVE	07604 R-2 2	226200 274900 501100	1331423	1331423 00	320078 320078	341124 350143	332900 332900 665800
26 17 084700	50X105 .1205	2	TEJADA, MANUEL & FERREIRAS, ANA 115 HAMILTON AVENUE HASBROUCK HEIGHTS, NJ 115 HAMILTON AVE	07604 R-2 2	226200 489200 715400	1900818	1900818 00	456962 456962	487009 499885	475200 475200 950400
26 19 084800	50X105 .1205	2	MERCADO, JUSTINO & JACQUELINE 109 HAMILTON AVE HASBROUCK HEIGHTS, NJ 109 HAMILTON AVE	07604 R-2 2	226200 531100 757300	2012146	2012146 00	483726 483725	515532 529163	503000 503000 1006000
26 21 084900	50X105 .1205	2	PINELLI, LYDA A ETALS 105 HAMILTON AVE HASBROUCK HEIGHTS, NJ 105 HAMILTON AVE	07604 R-2 2	226200 311500 537700	1428669	1428669 00	343456 343456	366039 375718	357200 357200 714400
26 23 085000	50X105 .1205	2	BRENNAN, JOHN C & NICOLE 103 HAMILTON AVE HASBROUCK HEIGHTS, NJ 103 HAMILTON AVE	07604 R-2 2	226200 377100 603300	1602968	1602968 00	385358 385358	410697 421555	400700 400700 801400
26 25 085100	75X105 .1808	2	KASPER, BEATA & MATERNIK, TERESA 120 FRANKLIN AVENUE HASBROUCK HEIGHTS, NJ 120 FRANKLIN AVE	07604 R-2 2	239400 276300 515700	1370215	1370215 00	329404 329403	351063 360345	342600 342600 685200
26 26 085200	50X105 .1205	2	LINKE, JAMES A. & PATRICIA E. 126 FRANKLIN AVE HASBROUCK HEIGHTS NJ 126 FRANKLIN AVE	07604-1204 R-2 2	226200 185000 411200	1092558	1092558 00	262654 262654	279925 287325	273100 273100 546200
26 27 085300	50X105 .1205	2	SALIAB, ABDALLA & MARIAM Y. 130 FRANKLIN AVE HASBROUCK HEIGHTS, NJ 130 FRANKLIN AVE	07604 R-2 2	226200 417200 643400	1709514	1709514 00	389382 389382	459585 471165	427400 427400 854800
26 28 085400	58X105 .1398	2	STRAUSS, DANIEL & YOON, CHRISTINA 134 FRANKLIN AVENUE HASBROUCK HEIGHTS, NJ 134 FRANKLIN AVE	07604 R-2 2	226200 281500 507700	1348959	1348959 00	324294 324293	345617 354755	337200 337200 674400
26 29 085500	50X105 .1205	2	BAHOOTH,ALEX E & WEDAD 138 FRANKLIN AVE HASBROUCK HEIGHTS NJ 138 FRANKLIN AVE	07604-1204 R-2 2	226200 299200 525400	1395988	1395988 00	335600 335599	357666 367123	349000 349000 698000

7556200

20076823

00

00

20076823

9609869

10466954

10038400

Block No. Lot No. Qualification Account No.	Land Dimensions Building Description Additional Lots Acreage	Prop. Class	Owner's Name Address City State Property Location	Billing Code Zip Code	Land Improvement Exemption Net Total	2025 Property Tax Special Dist	2025 Total Tax Deduction Net Tax	Amt.Billed 2025 1st Q 2nd Q Total	2nd Half 2025 3rd Q 4th Q Total	Preliminary 2026 Tax 1st Q 2nd Q Total
26 30 085600	50X105 .1205	2	SYOURAPIAN, ANAHID 142 FRANKLIN AVE HASBROUCK HEIGHTS, NJ 142 FRANKLIN AVE	07604 R-2 2	226200 277800 504000	1339128	1339128 00 1339128	315680 315680 631360	349348 358420 707768	334800 334800 669600
26 31 085700	50X105 .1205	2	KELLY, BRIDGET D 148 FRANKLIN AVE HASBROUCK HEIGHTS, NJ 148 FRANKLIN AVE	07604 R-2 2	226200 270700 496900	1320263	1320263 00 1320263	317395 317395 634790	338265 347208 685473	330100 330100 660200
26 32 085800	50X105 .1205	2	MOLINA, DIEGO & D'ERASMO, JULIA C 150 FRANKLIN AVE HASBROUCK HEIGHTS, NJ 150 FRANKLIN AVE	07604 R-2 2	226200 352300 578500	1537075	1537075 00 1537075	369517 369517 739034	393814 404227 798041	384300 384300 768600
26 33 085900	50X105 .1205	2	CAMBRIDGE, THOMAS & MARGARET 154 FRANKLIN AVE HASBROUCK HEIGHTS NJ 154 FRANKLIN AVE	07604-1204 R-2 2	237500 192700 430200	1143041	1143041 00 1143041	274791 274790 549581	292859 300601 593460	285800 285800 571600
26 34 086000	50X105 .1205	2	CAPPADONA, MICHAEL J & LESLIE 156 FRANKLIN AVE HASBROUCK HEIGHTS, NJ 156 FRANKLIN AVE	07604 R-2 2	237500 184800 422300	1122051	1122051 00 1122051	269745 269744 539489	287481 295081 582562	280500 280500 561000
26 35 086100	50X105 .1205	2	PAJM PROPERTIES LLC 3 ARIGOT COURT HILLSDALE, NJ 162 FRANKLIN AVE	07642 B-1 2	184100 484500 668600	1776470	1776470 00 1776470	427069 427068 854137	455149 467184 922333	444100 444100 888200
26 36 086200	40X105 .0964	4A	BLOOMIN REALTY L.L.C. 67 SUMMIT CR LITTLE FERRY, NJ 209 BOULEVARD	07643 B-1 2	160000 379400 539400	1433186	1433186 00 1433186	344542 344542 689084	367197 376905 744102	358300 358300 716600
26 37 086300	52X100 .1194	4A	LONGO, JAMES & RUTHANN 138 ROCHELLE PARKWAY SADDLE BROOK, NJ 211-213 BOULEVARD	07663-4660 B-1 2	210000 1403600 1613600	4287335	4287335 00 4287335	1030687 1030687 2061374	1098458 1127503 2225961	1071800 1071800 2143600
26 38 086400	30X105 .0723	4A	FRANTHONY LLC C/O A.ELEF THEREADES 17 MANNING RD PARAMUS, NJ 205 BOULEVARD	07652 R-2 2	120000 327400 447400	1188742	1188742 00 1188742	285777 285777 571554	304568 312620 617188	297200 297200 594400
26 39.01 086500	53X95 .1156	2	BRENNAN, MARIA P & MICHAEL P 110 OAK GROVE AVE HASBROUCK HEIGHTS, NJ 110 OAK GROVE AVE	07604 R-2 2	225400 171700 397100	1055095	1055095 00 1055095	253648 253648 507296	270326 277473 547799	263800 263800 527600
26 39.02 086600	51X95 .1112	2	LAMSON, KRISTIAN & SILEEN 106 OAK GROVE AVE HASBROUCK HEIGHTS, NJ 106 OAK GROVE AVE	07604 R-2 2	223900 287800 511700	1359587	1359587 00 1359587	326849 326848 653697	348340 357550 705890	339900 339900 679800
26 42 086700	43X105 1SF 43-44A .1037	2	SOTO, NINA 108 FRANKLIN AVENUE HASBROUCK HEIGHTS, NJ 108 FRANKLIN AVE	07604 R-2 2	220800 208100 428900	1139587	1139587 00 1139587	273960 273960 547920	291974 299693 591667	284900 284900 569800
26 44 086800	43X105 .1037	2	CINQUINO, JOSEPH G & LAURA 114 FRANKLIN AVENUE HASBROUCK HEIGHTS, NJ 114 FRANKLIN AVE	07604 R-2 2	220700 232200 452900	1203355	1203355 00 1203355	289290 289290 578580	308312 316463 624775	300800 300800 601600
26 46 086900	43X105 .1037	2	PERRAPATO, JEFF & JENNIFER 118 FRANKLIN AVE HASBROUCK HEIGHTS, NJ 116 FRANKLIN AVE	06704 R-2 2	220200 208700 428900	1139587	1139587 00 1139587	273960 273960 547920	291974 299693 591667	284900 284900 569800

Block No. Lot No. Qualification Account No.	Land Dimensions Building Description Additional Lots Acreage	Prop. Class	Owner's Name Address City State Property Location	Billing Code Zip Code	Land Improvement Exemption Net Total	2025 Property Tax Special Dist	2025 Total Tax Deduction Net Tax	Amt.Billed 2025 1st Q 2nd Q Total	2nd Half 2025 3rd Q 4th Q Total	Preliminary 2026 Tax 1st Q 2nd Q Total
27 1.01 087000	51X50 0.0585	4A	BOULEVARD MANAGEMENT LLC 300 UNION STREET LODI, NJ 215-217 BOULEVARD	07644 B-1 2	104000 619500 723500	1922340	1922340 00 1922340	462136 462136 924272	492523 505545 998068	480600 480600 961200
27 1.02 087100	21X50 0.0241	4A	IDS GROUP LLC 29 FRANKLIN AVE GARFIELD, NJ 219 BOULEVARD	07026 B-1 2	42000 260400 302400	803477	803477 00 803477	193158 193158 386316	205859 211302 417161	200900 200900 401800
27 1.03 087200	22X50 0.0253	4A	221 BOULEVARD HOLDING LLC 221 BOULEVARD HASBROUCK HEIGHTS, NJ 221 BOULEVARD	07604 B-1 2	44000 173700 217700	578429	578429 00 578429	139056 139056 278112	148199 152118 300317	144600 144600 289200
27 3 087300	57X95 0.1243	2	LAMPARELLO LEONARD & DOLORES 201 BERKSHIRE RD HASBROUCK HEIGHTS NJ 167 FRANKLIN AVE	07604-2503 B-1 2	185000 286300 471300	1252244	1252244 00 1252244	301043 301043 602086	320838 329320 650158	313100 313100 626200
27 5 087400	75X95 0.1636	1	HUGHES, ANNE 159 FRANKLIN AVE HASBROUCK HEIGHTS NJ 159 FRANKLIN AVE	07604-1203 R-2 2	223800 0 223800	594637	594637 V1 -25000 569637	136703 136702 273405	146102 150130 296232	142400 142400 284800
27 8 087500	50X95 0.1090	2	CAO, YAN FANG 157 FRANKLIN AVENUE HASBROUCK HEIGHTS, NJ 157 FRANKLIN AVE	07604 R-2 2	222500 195500 418000	1110626	1110626 00 1110626	266998 266997 533995	284554 292077 576631	277700 277700 555400
27 10 087600	50X95 0.1090	2	PALERMO, MARK & BARBARA 153 FRANKLIN AVE HASBROUCK HEIGHTS, NJ 153 FRANKLIN AVE	07604 R-2 2	222500 286900 509400	1353476	1353476 00 1353476	325380 325379 650759	346774 355943 702717	338400 338400 676800
27 12 087700	50X95 0.1090	2	TAYLOR, LEILANI F 147 FRANKLIN AVE HASBROUCK HEIGHTS, NJ 147 FRANKLIN AVE	07604 R-2 2	222500 201600 424100	1126834	1126834 00 1126834	270894 270894 541788	288706 296340 585046	281700 281700 563400
27 14 087800	50X95 0.1090	2	LAGRASTA, NICOLA & PORTIA 311 JEFFERSON AVE HASBROUCK HEIGHTS, NJ 143-145 FRANKLIN AVE	07604 R-2 2	222500 387700 610200	1621301	1621301 00 1621301	389766 389765 779531	415394 426376 841770	405300 405300 810600
27 16 087900	50X95 0.1090	2	LA GRASTA, NICOLA & PORTIA 311 JEFFERSON AVE HASBROUCK HEIGHTS NJ 139 FRANKLIN AVE	07604-1203 R-2 2	222500 237000 459500	1220892	1220892 00 1220892	293506 293506 587012	312805 321075 633880	305200 305200 610400
27 18 088000	50X95 0.1090	2	BURGOYNE, ANDREW J & GYNNA MAIRE 15 LINNEA PLACE RINGWOOD, NJ 133 FRANKLIN AVE	07456 R-2 2	222500 260700 483200	1283862	1283862 00 1283862	308644 308644 617288	328939 337635 666574	321000 321000 642000
27 20 088100	50X96 0.1102	2	VINES, ENNIS C 131 FRANKLIN AVENUE HASBROUCK HEIGHTS, NJ 131 FRANKLIN AVE	07604 R-2 2	222500 254100 476600	1266326	1266326 00 1266326	304429 304428 608857	324445 333024 657469	316600 316600 633200
27 22 088200	50X95 0.1090	2	FINCH, SHARON MARES 129 FRANKLIN AVE HASBROUCK HEIGHTS, NJ 129 FRANKLIN AVE	07604 R-2 2	222500 160800 383300	1018428	1018428 00 1018428	244833 244833 489666	260932 267830 528762	254600 254600 509200
27 24 088300	50X95 0.1090	2	125 FRANKLIN AVE LLC 174 BOULEVARD, STE 1 HASBROUCK HEIGHTS, NJ 125 FRANKLIN AVE	07604 R-2 2	222500 20000 *PARTIAL* 242500	644323	644323 00 644323	263613 263612 527225	56367 60731 117098	161100 161100 322200

5945500

15797195

00

25000

15772195

7800312

7971883

7886400

Block No. Lot No. Qualification Account No.	Land Dimensions Building Description Additional Lots Acreage	Prop. Class	Owner's Name Address City State Property Location	Billing Code Zip Code	Land Improvement Exemption Net Total	2025 Property Tax Special Dist	2025 Total Tax Deduction Net Tax	Amt.Billed 2025 1st Q 2nd Q Total	2nd Half 2025 3rd Q 4th Q Total	Preliminary 2026 Tax 1st Q 2nd Q Total
27 26 088290	73.30X95 .1599	2	SCHMATZ, PETER J & LORI A 117-121 FRANKLIN AVE HASBROUCK HEIGHTS, NJ 117-121 FRANKLIN AVE	07604 R-2 2	235200 336500 571700	1519007	1519007 00 1519007	365174 365173 730347	389185 399475 788660	379800 379800 759600
27 27 088400	47X95 .1025	15F	CALLAN, RONALD F. & KATHLEEN M. 113 FRANKLIN AVE HASBROUCK HEIGHTS NJ 113 FRANKLIN AVE	07604-1203 R-2 2	*EXEMPT*	00	00 00 00	00 00 00	00 00 00	00 00 00
27 29 088500	47X95 .1025	2	WALTERS, KELLY & ROZSA, TODD 109 FRANKLIN AVE HASBROUCK HTS, NJ 109 FRANKLIN AVE	07604 R-2 2	215200 198500 413700	1099201	1099201 00 1099201	264251 264251 528502	281626 289073 570699	274800 274800 549600
27 31 088600	84X100 .1928	2	CONNELL, DAVID B & LYNN 120 OAK GROVE AVE HASBROUCK HTS, NJ 120 OAK GROVE AVE	07604 R-2 2	242800 266700 509500	1353742	1353742 00 1353742	325444 325443 650887	346842 356013 702855	338400 338400 676800
27 35 088700	55X125 .1578	2	NASH, SOREN J & ISBINIA 124 OAK GROVE AVE HASBROUCK HEIGHTS, NJ 124 OAK GROVE AVE	07604 R-2 2	234400 305900 540300	1435577	1435577 00 1435577	345117 345117 690234	367809 377534 745343	358900 358900 717800
27 36 088800	50X125 .1435	2	ADAMKIEWICZ, EUGENE R & E 128 OAK GROVE AVE HASBROUCK HEIGHTS NJ 128 OAK GROVE AVE	07604-1227 R-2 2	231200 243300 474500	1260747 v1	1260747 -25000 1235747	296837 296837 593674	316766 325307 642073	308900 308900 617800
27 37.01 088900	50X103 .1182	2	DANDIS, ABDELKARIM M 110 JEFFERSON AVE HASBROUCK HEIGHTS, NJ 110 JEFFERSON AVE	07604 R-2 2	226000 169000 395000	1049515	1049515 00 1049515	252307 252306 504613	268896 276006 544902	262400 262400 524800
27 37.02 089000	95X100 .2181	2	PUZINO, NICHOLAS P.O. BOX 4141 HACKENSACK, NJ 120 JEFFERSON AVE	07606 R-2 2	246100 230500 476600	1266326	1266326 00 1266326	304429 304428 608857	324445 333024 657469	316600 316600 633200
27 41 089100	50X95 .1090	2	DEVI, ATUL & NEHA 122 JEFFERSON AVE HASBROUCK HTS, NJ 122 JEFFERSON AVE	07604 R-2 2	222500 205600 428100	1137462	1137462 00 1137462	273449 273449 546898	291429 299135 590564	284400 284400 568800
27 43 089200	50X95 .1090	2	FEINMAN, JAKE & ARIANO 126 JEFFERSON AVE HASBROUCK HEIGHTS, NJ 126 JEFFERSON AVE	07604 R-2 2	222500 276100 498600	1324780	1324780 00 1324780	318481 318481 636962	339422 348396 687818	331200 331200 662400
27 45 089300	44X95 .0960	2	LAUTZ, JARED A & AUGUSTYNIAK, KYLE 130 JEFFERSON AVE HASBROUCK HEIGHTS, NJ 130 JEFFERSON AVE	07604 R-2 2	216800 353600 570400	1515553	1515553 00 1515553	364343 364343 728686	388300 398567 786867	378900 378900 757800
27 47 089400	66X95 .1439	2	GAIGE, SHARON & MICHAEL 136 JEFFERSON AVENUE HASBROUCK HEIGHTS, NJ 136 JEFFERSON AVE	07604 R-2 2	231300 203100 434400	1154201	1154201 00 1154201	277473 277473 554946	295718 303537 599255	288600 288600 577200
27 49 089500	70X95 .1527	2	BERHAIN, GERALDINE M & CHARLES F 142 JEFFERSON AVE HASBROUCK HEIGHTS, NJ 142 JEFFERSON AVE	07604 R-2 2	236600 185200 421800	1120723	1120723 00 1120723	269425 269425 538850	287140 294733 581873	280200 280200 560400
27 52 089600	70X95 .1527	2	LUCIC, MARIJA & MLADEN 148 JEFFERSON AVE HASBROUCK HEIGHTS, NJ 146 JEFFERSON AVE	07604 R-2 2	233300 381100 614400	1632461	1632461 00 1632461	392448 392448 784896	418253 429312 847565	408100 408100 816200

6349000

16869295

00

25000

16844295

8098352

8745943

8422400

Block No. Lot No. Qualification Account No.	Land Dimensions Building Description Additional Lots Acreage	Prop. Class	Owner's Name Address City State Property Location	Billing Code Zip Code	Land Improvement Exemption Net Total	2025 Property Tax Special Dist	2025 Total Tax Deduction Net Tax	Amt.Billed 2025 1st Q 2nd Q Total	2nd Half 2025 3rd Q 4th Q Total	Preliminary 2026 Tax 1st Q 2nd Q Total
27 55 089700	50X95 .1090	2	D'AMICO (ETALS), DOMENICK FRANK 152 JEFFERSON AVE HASBROUCK HEIGHTS, NJ 152 JEFFERSON AVE	07604 R-2 2	222500 321200 543700	1444611	1444611 00	347289 347288 694577	370124 379910 750034	361200 361200 722400
27 57 089800	75X95 .1636	2	KLENK JR (ETAL), ROBERT LEIGHTON 158 JEFFERSON AVE HASBROUCK HEIGHTS, NJ 158 JEFFERSON AVE	07604 R-2 2	223800 403300 627100	1666205	1666205 00	400561 400560 801121	426898 438186 865084	416600 416600 833200
27 60 089900	52X95 .1134	4A	MLM MANAGEMENT, LLC % M. MELI 50 CENTRAL AVE. HASBROUCK HEIGHTS, NJ 160 JEFFERSON AVE	07604 R-2 2	213200 12800 226000	600482	600482 00	144358 144357 288715	153850 157917 311767	150100 150100 300200
27 62.01 090000	26X105 .0627	4A	SVZ REALTY LLC 48 HAMILTON AVENUE HASBROUCK HEIGHTS, NJ 223 BOULEVARD	07604 B-1 2	109600 410100 519700	1380843	1380843 00	331959 331958 663917	353786 363140 716926	345200 345200 690400
27 62.02 090100	21X105 .0506	4A	ZHU, ZAI CHAO & ZHENG, QIN MEI 165 CENTRAL AVE HASBROUCK HEIGHTS, NJ 225 BOULEVARD	07604 B-1 2	90600 324600 415200	1103186	1103186 00	265209 265209 530418	282648 290120 572768	275800 275800 551600
27 63.01 090200	28X105 .0675	4A	CHENG, SHUI CHI (TRUSTEE) 229 BOULEVARD HASBROUCK HEIGHTS, NJ 229 BOULEVARD	07604 B-1 2	82200 521700 603900	1604562	1604562 00	385742 385741 771483	411105 421974 833079	401100 401100 802200
27 63.02 090300	19X105 .0458	4A	JJA REALTY CO LLC 227 BOULEVARD HASBROUCK HEIGHTS, NJ 227 BOULEVARD	07604 B-1 2	118000 480400 598400	1589949	1589949 00	382228 382228 764456	407361 418132 825493	397500 397500 795000
28 1 090400	45X132 .1364	4A	JEFFERSON HEIGHTS LLC P.O. BOX 328 AMAGANSETT, NY 231 BOULEVARD	11930 B-1 3	174200 720400 894600	2376952	2376952 00	571426 571426 1142852	608999 625101 1234100	594200 594200 1188400
28 2 090410	.0565 .0565	4A	O'SHEA, WILLIAM F & GWENDLYN PO BOX 328 AMAGANSETT, NY 233 BOULEVARD	11930 B-1 3	69700 160000 229700	610313	610313 00	146721 146721 293442	156368 160503 316871	152600 152600 305200
28 3.01 090500	9,814 SF 3, 4.01, 4.02 .0002	4A	LACS ASSOCIATES LLC 1111 RIVER RD, APT H9 EDGEWATER, NJ 235-237 BOULEVARD	07020 B-1 3	392600 1026200 1418800	3769752	3769752 00	906259 906258 1812517	965848 991387 1957235	942400 942400 1884800
28 6 090800	25X91 .0522	4A	O'SHEA, WILLIAM F & GWENDLYN PO BOX 328 AMAGANSETT, NY 161 JEFFERSON AVE	11930 R-2 3	91100 5700 96800	257198	257198 00	61831 61831 123662	65897 67639 133536	64300 64300 128600
28 7 090900	50X141 L-44.02 .1618	4C	PARFOMAK, EVA & WARREN STROEDCKE 443 THIRD ST CARLSTADT, NJ 157-159 JEFFERSON AVE	07072 R-2 3	220500 527000 747500	1986108	1986108 00	477466 477466 954932	508861 522315 1031176	496500 496500 993000
28 9 091000	50X100 .1148	2	MAHAJAN, ROHIT & SHAILLY 155 JEFFERSON AVE HASBROUCK HEIGHTS, NJ 155 JEFFERSON AVE	07604 R-2 3	209500 293300 502800	1335940	1335940 00	321164 321163 642327	342281 351332 693613	334000 334000 668000
28 11 091100	37X91 .0773	2	ROJAS, GLADYS ETAL 151 JEFFERSON AVENUE HASBROUCK HEIGHTS, NJ 151 JEFFERSON AVE	07604 R-2 3	209200 162400 371600	987341	987341 00	237360 237359 474719	252967 259655 512622	246800 246800 493600

7795800

20713442

00

00

20713442

9959138

10754304

10356600

Block No. Lot No. Qualification Account No.	Land Dimensions Building Description Additional Lots Acreage	Prop. Class	Owner's Name Address City State Property Location	Billing Code Zip Code	Land Improvement Exemption Net Total	2025 Property Tax Special Dist	2025 Total Tax Deduction Net Tax	Amt.Billed 2025 1st Q 2nd Q Total	2nd Half 2025 3rd Q 4th Q Total	Preliminary 2026 Tax 1st Q 2nd Q Total
28 12 091200	37X91 .0773	2	CONNELLY, EARLE III & TIFFANY 145 JEFFERSON AVE HASBROUCK HEIGHTS, NJ 145 JEFFERSON AVE	07604 R-2 3	209200 180500 389700	1035433	1035433 00 1035433	248922 248921 497843	265288 272302 537590	258900 258900 517800
28 14 091300	75X91 .1567	2	KUNZMANN, WILLIAM & MARIANNE 143 JEFFERSON AVE HASBROUCK HEIGHTS, NJ 143 JEFFERSON AVE	07604 R-2 3	234200 298000 532200	1414055	1414055 00 1414055	339943 339943 679886	362295 371874 734169	353500 353500 707000
28 17 091400	75X91 .1567	2	FRIEDEL, CAROL A 137 JEFFERSON AVE HASBROUCK HEIGHTS, NJ 137 JEFFERSON AVE	07604 R-2 3	234100 283900 518000	1376326	1376326 00 1376326	330873 330872 661745	352629 361952 714581	344100 344100 688200
28 20 091500	50X91 .1045	2	KEPSEL, W. PETER & M. SUSANNE 133 JEFFERSON AVE HASBROUCK HEIGHTS NJ 133 JEFFERSON AVE	07604-1211 R-2 3	220500 195300 415800	1104781	1104781 00 1104781	265593 265592 531185	283056 290540 573596	276200 276200 552400
28 22 091600	50X91 .1045	2	DIAZ, PEDRO & CASTRO, VIANNEY E 129 JEFFERSON AVE HASBROUCK HEIGHTS, NJ 129 JEFFERSON AVE	07604 R-2 3	220500 268400 488900	1299007	1299007 00 1299007	312285 312285 624570	332819 341618 674437	324800 324800 649600
28 24 091700	52X91 .1086	2	TSOI, ANDY W. & YIN MEI WONG 123 JEFFERSON AVENUE HASBROUCK HEIGHTS, NJ 123 JEFFERSON AVE	07604 R-2 3	222100 394700 616800	1638838	1638838 00 1638838	393981 393981 787962	419887 430989 850876	409700 409700 819400
28 26 091700	52X91 .1086	2	ROMANO, LINDA T. 121 JEFFERSON AVE HASBROUCK HEIGHTS NJ 121 JEFFERSON AVE	07604-1211 R-2 3	204700 238700 443400	1178114	1178114 00 1178114	283222 283222 566444	301845 309825 611670	294500 294500 589000
28 27 091800	52X120 .1433	2	HORDYCH, WILLIAM A & CYNTHIA A 119 JEFFERSON AVE HASBROUCK HEIGHTS NJ 119 JEFFERSON AVE	07604-1211 R-2 3	231500 413600 645100	1714031	1714031 00 1714031	412058 412058 824116	439152 450763 889915	428500 428500 857000
28 28 091800	75X123 .2118	2	MIRANDA, NELSON & WINELLEN 111 JEFFERSON AVE HASBROUCK HEIGHTS, NJ 111 JEFFERSON AVE	07604 R-2 3	226100 196700 422800	1123380	1123380 00 1123380	270064 270063 540127	287821 295432 583253	280800 280800 561600
28 29.01 091900	90X64 .1322	2	GUZMAN, CAMILO A. & BEATRICE E. 103 JEFFERSON ST HASBROUCK HEIGHTS, NJ 103 JEFFERSON AVE	07604 R-2 3	229100 534300 763400	2028354	2028354 00 2028354	487622 487622 975244	519685 533425 1053110	507100 507100 1014200
28 29.02 092000	60X91 .1253	2	VARDI, BENJAMIN & GARDNER, AMANDA 136 OAK GROVE AVE HASBROUCK HEIGHTS, NJ 136 OAK GROVE AVE	07604 R-2 3	227000 405800 632800	1681350	1681350 00 1681350	404201 404201 808402	430779 442169 872948	420300 420300 840600
28 30.01 092100	75X83 .1429	2	BEEKMAN, STEVEN 102 KIPP AVE HASBROUCK HEIGHTS, NJ 102 KIPP AVE	07604 R-2 3	225100 214500 439600	1168017	1168017 00 1168017	280795 280794 561589	299258 307170 606428	292000 292000 584000
28 30.02 092110	67X75 .1154	2	POSTUPAK, GEORGE 140 OAK GROVE AVE HASBROUCK HEIGHTS, NJ 140 OAK GROVE AVE	07604 R-2 3	231100 329900 561000	1490577	1490577 00 1490577	358339 358339 716678	381901 391998 773899	372600 372600 745200
28 31 092100	75X150 2SFG2 32 .2583	2	PETRONELLA, LYNNE & DAVID 110 KIPP AVE HASBROUCK HEIGHTS, NJ 110 KIPP AVE	07604 R-2 3	251200 388700 639900	1700214	1700214 00 1700214	408737 408736 817473	435612 447129 882741	425100 425100 850200

7509400

19952477

00

00

19952477

9593264

10359213

9976200

Block No. Lot No. Qualification Account No.	Land Dimensions Building Description Additional Lots Acreage	Prop. Class	Owner's Name Address City State Property Location	Billing Code Zip Code	Land Improvement Exemption Net Total	2025 Property Tax Special Dist	2025 Total Tax Deduction Net Tax	Amt.Billed 2025 1st Q 2nd Q Total	2nd Half 2025 3rd Q 4th Q Total	Preliminary 2026 Tax 1st Q 2nd Q Total
28 33 092300	50X150 .1722	2	MERTZ, MICHAEL T & BLOOMER, LINDSEY 112 KIPP AVE HASBROUCK HEIGHTS, NJ 112 KIPP AVE	07604 R-2 3	237500 236600 474100	1259684	1259684 00 1259684	302832 302831 605663	322744 331277 654021	314900 314900 629800
28 34 092400	50X181 .2078	2	MAGARELLI, DINA & TORRY, PHYLLIS 118 KIPP AVE HASBROUCK HEIGHTS, NJ 118 KIPP AVE	07604 R-2 3	245100 488500 733600	1949175 W1	1949175 -25000 1924175	462337 462337 924674	493148 506353 999501	481000 481000 962000
28 35 092500	50X181 .2078	2	HOGAN, JAMES M & LOWE IV, EUGENE A 7 WEBSTER DR WAYNE, NJ 122 KIPP AVE	07470 R-2 3	245000 303400 548400	1457099	1457099 00 1457099	350291 350290 700581	373324 383194 756518	364300 364300 728600
28 36 092600	50X179 .2055	2	CHODAK, GELEK & BHUTI, PASANG ETALS 126 KIPP AVE HASBROUCK HEIGHTS, NJ 126 KIPP AVE	07604 R-2 3	245000 467600 712600	1893378	1893378 00 1893378	455174 455173 910347	485102 497929 983031	473300 473300 946600
28 37 092600	50X179 .2055	2	ARMPRIESTER JR, JAMES M & BRENDA C 130 KIPP AVENUE HASBROUCK HEIGHTS, NJ 130 KIPP AVE	07604 R-2 3	244900 397200 642100	1706060	1706060 00 1706060	410142 410141 820283	437110 448667 885777	426500 426500 853000
28 38 092700	50X181 .2078	2	PAEDES, MICHAEL C & ANGELA 134 KIPP AVE HASBROUCK HEIGHTS, NJ 134 KIPP AVE	07604 R-2 3	244700 232600 477300	1268186	1268186 00 1268186	304876 304876 609752	324922 333512 658434	317000 317000 634000
28 39 092800	50X181 .2078	2	LOMBARDO, KEITH & PATRICIA 138 KIPP AVENUE HASBROUCK HEIGHTS, NJ 138 KIPP AVE	07604 R-2 3	244500 300600 545100	1448331	1448331 00 1448331	348183 348183 696366	371077 380888 751965	362100 362100 724200
28 40 092900	50X177.75 .2040	2	CALABRESE, LUCILLE A 142 KIPP AVE HASBROUCK HEIGHTS, NJ 142 KIPP AVE	07604 R-2 3	244500 212600 457100	1214515	1214515 00 1214515	291973 291973 583946	311171 319398 630569	303600 303600 607200
28 41 093000	50X181 .2078	2	HESSE, KENNETH MARIN SR & BARBARA L 146 KIPP AVENUE HASBROUCK HTS, NJ 146 KIPP AVE	07604 R-2 3	244300 156400 400700	1064660	1064660 00 1064660	255948 255947 511895	272776 279989 552765	266200 266200 532400
28 42 093100	50X181 .2078	2	DOHENY, KEVIN P & CONSTANCE R 150 KIPP AVE HASBROUCK HEIGHTS NJ 150 KIPP AVE	07604-1234 R-2 3	244100 296000 540100	1435046	1435046 00 1435046	344989 344989 689978	367673 377395 745068	358800 358800 717600
28 43 093200	50X172 .1974	2	JAIN, ASHVIN & CAROLINA 154 KIPP AVE HASBROUCK HEIGHTS, NJ 154 KIPP AVE	07604 R-2 3	241800 661400 903200	2399802	2399802 00 2399802	576919 576919 1153838	614854 631110 1245964	600000 600000 1200000
28 44.01 093300	50X125 .1435	2	SEMBRANO, LILLY JOY 158 KIPP AVE HASBROUCK HEIGHTS, NJ 158 KIPP AVE	07604 R-2 3	219700 254500 474200	1259949	1259949 00 1259949	302896 302895 605791	322812 331346 654158	315000 315000 630000
28 46 093500	50X150 .1722	4A	SARAH CLAIRE LLC 243 BOULEVARD HASBROUCK HEIGHTS, NJ 243 BOULEVARD	07604 B-1 3	300000 768800 1068800	2839802	2839802 00 2839802	682696 682696 1365392	727586 746824 1474410	710000 710000 1420000
28 47 093600	50X150 .1722	4A	PISANI, ANTHONY & FRANK 350 WINDHAM COURT NORTH WYCKOFF, NJ 247 BOULEVARD	07481 B-1 3	300000 147200 447200	1188210	1188210 00 1188210	285649 285649 571298	304432 312480 616912	297100 297100 594200

Block No. Lot No. Qualification Account No.	Land Dimensions Building Description Additional Lots Acreage	Prop. Class	Owner's Name Address City State Property Location	Billing Code Zip Code	Land Improvement Exemption Net Total	2025 Property Tax Special Dist	2025 Total Tax Deduction Net Tax	Amt.Billed 2025 1st Q 2nd Q Total	2nd Half 2025 3rd Q 4th Q Total	Preliminary 2026 Tax 1st Q 2nd Q Total
28 48.01 093700	25X150 0.0861	4A	A & F 2 ASSOCIATES LLC 28 ARROWHEAD DRIVE UPPER SADDLE RIVER, NJ 249 BOULEVARD	07458 B-1 3	174200 226700 400900	1065191	1065191 00 1065191	256075 256075 512150	272913 280128 553041	266300 266300 532600
28 48.02 093800	25X125 0.0717	4A	PISANI, ANTHONY & FRANK 350 WINDHAM COURT NORTH WYCKOFF, NJ 251 BOULEVARD	07481 B-1 3	125000 319300 444300	1180505	1180505 00 1180505	283797 283797 567594	302457 310454 612911	295100 295100 590200
29 1.01 093900	100X53 0.1217	4A	GUTTILLA VENTURE LLC 253 BOULEVARD HASBROUCK HEIGHTS, NJ 253 BOULEVARD	07604 B-1 3	212000 1588000 1800000	4782600	4782600 00 4782600	1318572 1318572 2637144	1056528 1088928 2145456	1195700 1195700 2391400
29 1.02 094000	50X150 0.1722	15D	CORPUS CHRISTI RC CHURCH 261 BOULEVARD HASBROUCK HEIGHTS NJ 261 BOULEVARD	07604-1908 B-1 3	*EXEMPT*	00	00 00 00	00 00 00	00 00 00	00 00 00
29 2 094100	45X100 0.1033	2	KIPP REALTY HOLDINGS LLC 167 KIPP AVE HASBROUCK HEIGHTS, NJ 167 KIPP AVE	07601 B-1 3	209000 895600 1104600	2934922	2934922 00 2934922	705564 705563 1411127	751956 771839 1523795	733700 733700 1467400
29 3 094200	45X100 0.1033	2	BATISTA, JOHNNY 1 SUMMIT CT HACKENSACK, NJ 163 KIPP AVE	07601 B-1 3	147300 895600 1042900	2770985	2770985 00 2770985	666153 666152 1332305	709954 728726 1438680	692700 692700 1385400
29 4 094400	50X150 0.1722	2	BALAKRISHNAN, GAUTHAM & KUNTAL 157 KIPP AVE HASBROUCK HEIGHTS, NJ 157 KIPP AVE	07604 R-2 3	225600 361400 587000	1559659	1559659 00 1559659	374947 374946 749893	399600 410166 809766	389900 389900 779800
29 5.01 094500	45X150 0.1550	2	HOSSEN, MD ARIF & SULTANA, MAHMUDA 153 KIPP AVE HASBROUCK HEIGHTS, NJ 153 KIPP AVE	75063 R-2 3	233800 341500 575300	1528572	1528572 00 1528572	367473 367473 734946	391636 401990 793626	382100 382100 764200
29 5.02 094600	50X150 0.1722	2	WILKINS, JAMAR KENT & AURA ELENA 151 KIPP AVE HASBROUCK HEIGHTS, NJ 151 KIPP AVE	07604 R-2 3	237500 297100 534600	1420432	1420432 00 1420432	341476 341476 682952	363929 373551 737480	355100 355100 710200
29 6 094700	55X150 0.1894	2	CUCCIO, MICHAEL & CHERYL 147 KIPP AVE HASBROUCK HEIGHTS, NJ 147 KIPP AVE	07604 R-2 3	241200 327500 568700	1511036	1511036 00 1511036	363258 363257 726515	387142 397379 784521	377800 377800 755600
29 8 094800	50X150 0.1722	2	ALONSO, ALEJANDRO E (ETAL) 143 KIPP AVENUE HASBROUCK HEIGHTS, NJ 143 KIPP AVE	07604 R-2 3	237500 227000 464500	1234177	1234177 00 1234177	296700 296699 593399	316209 324569 640778	308500 308500 617000
29 9 094900	50X150 0.1722	2	HAND, DIANNE 139 KIPP AVE HASBROUCK HEIGHTS, NJ 139 KIPP AVE	07604 R-2 3	225600 230000 455600	1210529	1210529 00 1210529	291015 291014 582029	310150 318350 628500	302600 302600 605200
29 10 095000	50X150 0.1722	2	SCIANCELEPORE, PORZIA 137 KIPP AVE HASBROUCK HEIGHTS, NJ 137 KIPP AVE	07604 R-2 3	225600 507600 733200	1948112	1948112 00 1948112	468332 468331 936663	499126 512323 1011449	487000 487000 974000
29 11 095100	50X150 0.1722	2	NATIELLO, CAROLE L. & MICHAEL E. 135 KIPP AVE HASBROUCK HEIGHTS, NJ 135 KIPP AVE	07604 R-2 3	237500 183500 421000	1118597	1118597 00 1118597	268914 268914 537828	286596 294173 580769	279600 279600 559200

9132600

24265317

00

00

24265317

12004545

12260772

12132200

Block No. Lot No. Qualification Account No.	Land Dimensions Building Description Additional Lots Acreage	Prop. Class	Owner's Name Address City State Property Location	Billing Code Zip Code	Land Improvement Exemption Net Total	2025 Property Tax Special Dist	2025 Total Tax Deduction Net Tax	Amt.Billed 2025 1st Q 2nd Q Total	2nd Half 2025 3rd Q 4th Q Total	Preliminary 2026 Tax 1st Q 2nd Q Total
29 12 095200	50X150 .1722	2	STRIPLING, JONATHAN & TATIANA 125 KIPP AVE HASBROUCK HEIGHTS, NJ 125 KIPP AVE	07604 R-2 3	237500 298400 535900	1423886	1423886 00 1423886	342307 342306 684613	364814 374459 739273	356000 356000 712000
29 13 095300	50X150 .1722	15F	MCCARTHY, PATRICK & DOROTHY PO BOX 176 HASBROUCK HEIGHTS NJ 123 KIPP AVE	07604-1233 R-2 3	*EXEMPT*	00	00 00 00	00 00 00	00 00 00	00 00 00
29 14 095400	50X150 .1722	2	JOY, DENNIS & JOSE, ELIZABETH 119 KIPP AVE HASBROUCK HEIGHTS, NJ 119 KIPP AVE	07604 R-2 3	237500 650200 887700	2358619	2358619 00 2358619	567019 567018 1134037	604302 620280 1224582	589700 589700 1179400
29 15 095500	50X150 .1722	2	SHINGALA, NITIN & YASHVI 115 KIPP AVE HASBROUCK HTS, NJ 115 KIPP AVE	07604 R-2 3	237500 230800 468300	1244273	1244273 00 1244273	299127 299127 598254	318795 327224 646019	311100 311100 622200
29 16 095600	50X150 .1722	2	PATEL, HARSHADBHAI M & VANITABEN 111 KIPP AVE HASBROUCK HEIGHTS, NJ 111 KIPP AVE	07604 R-2 3	237500 377000 614500	1632727	1632727 00 1632727	392512 392512 785024	418321 429382 847703	408200 408200 816400
29 17 095700	50X150 1LT .1722	2	SCIANCELEPORE, VINCENT & KIM S. 105 KIPP AVENUE HASBROUCK HEIGHTS, NJ 105 KIPP AVE	07604 R-2 3	237500 441500 679000	1804103	1804103 00 1804103	433712 433711 867423	462229 474451 936680	451000 451000 902000
29 18 095800	50X150 .1722	2	HELWA, SHERIF N & MOHAMMED, FATMA S 103 KIPP AVE HASBROUCK HEIGHTS, NJ 103 KIPP AVE	07604 R-2 3	239200 321800 561000	1490577	1490577 00 1490577	358339 358339 716678	381901 391998 773899	372600 372600 745200
29 19 095900	50X144 .1653	2	ROMANO, VINCENT & CONCETTA 102 WASHINGTON PL HASBROUCK HEIGHTS NJ 102 WASHINGTON PL	07604-1222 R-2 3	237600 253600 491200	1305118	1305118 00 1305118	313754 313754 627508	334385 343225 677610	326300 326300 652600
29 20 096000	50X144 .1653	2	AHMAD, AQBOOL 106 WASHINGTON PL HASBROUCK HEIGHTS, NJ 106 WASHINGTON PL	07604 R-2 3	236000 328100 564100	1498814	1498814 00 1498814	360319 360319 720638	384011 394165 778176	374700 374700 749400
29 21 096100	50X144 .1653	2	MCCANN, DEBORAH & ANTHONY 110 WASHINGTON PL HASBROUCK HEIGHTS, NJ 110 WASHINGTON PL	07604 R-2 3	236000 161800 397800	1056955 v1	1056955 -25000 1031955	247845 247845 495690	264552 271713 536265	258000 258000 516000
29 22 096200	50X144 .1653	2	SEIDEL, ANTHONY & JENSEN, JACQUELYN 112 WASHINGTON PL HASBROUCK HEIGHTS, NJ 112 WASHINGTON PL	07604 R-2 3	236000 264100 500100	1328766	1328766 00 1328766	319439 319439 638878	340443 349445 689888	332200 332200 664400
29 23 096300	50X144 .1653	2	SEAGRAVES, ANGELA M (CRAVOTTA) 118 WASHINGTON PLACE HASBROUCK HEIGHTS, NJ 118 WASHINGTON PL	07604 R-2 3	236000 157300 393300	1044998	1044998 00 1044998	251221 251220 502441	267739 274818 542557	261200 261200 522400
29 24 096400	50X144 .1653	2	SICKELS, MICHAEL A & JEANINE A 122 WASHINGTON PL HASBROCK HEIGHTS, NJ 122 WASHINGTON PL	07604 R-2 3	236000 363000 599000	1591543	1591543 00 1591543	382612 382611 765223	407769 418551 826320	397900 397900 795800
29 25 096500	50X144 .1653	2	WALSH JR, WILLIAM 126 WASHINGTON PL HASBROUCK HEIGHTS, NJ 126 WASHINGTON PL	07604 R-2 3	236000 150500 386500	1026931	1026931 00 1026931	246877 246877 493754	263110 270067 533177	256700 256700 513400

7078400

18807310

00

25000

18782310

9030161

9752149

9391200

Block No. Lot No. Qualification Account No.	Land Dimensions Building Description Additional Lots Acreage	Prop. Class	Owner's Name Address City State Property Location	Billing Code Zip Code	Land Improvement Exemption Net Total	2025 Property Tax Special Dist	2025 Total Tax Deduction Net Tax	Amt.Billed 2025 1st Q 2nd Q Total	2nd Half 2025 3rd Q 4th Q Total	Preliminary 2026 Tax 1st Q 2nd Q Total
29 26 096600	50X144 .1653	2	WALSH, WILLIAM TRSTE 130 WASHINGTON PL HASBROUCK HEIGHTS, NJ 130 WASHINGTON PL	07604 R-2 3	236000 190300 426300	1132679	1132679 00 1132679	272300 272299 544599	290204 297876 588080	283200 283200 566400
29 27 096700	50X144 .1653	2	STAIKOS, ALEX 134 WASHINGTON PL HASBROUCK HEIGHTS, NJ 134 WASHINGTON PL	07604 R-2 3	236000 223700 459700	1221423	1221423 00 1221423	293634 293633 587267	312941 321215 634156	305400 305400 610800
29 28 096800	50X144 .1653	2	COFFEY, JASON M (ETAL) 138 WASHINGTON PLACE HASBROUCK HEIGHTS, NJ 138 WASHINGTON PL	07604 R-2 3	236000 191500 427500	1135868	1135868 00 1135868	273066 273066 546132	291021 298715 589736	284000 284000 568000
29 29 096900	50X144 .1653	2	ROCHE, WILLIAM T. & DENISE 142 WASHINGTON PL HASBROUCK HEIGHTS NJ 142 WASHINGTON PL	07604 R-2 3	236000 351100 587100	1559925	1559925 00 1559925	375011 375010 750021	399668 410236 809904	390000 390000 780000
29 30 097000	50X144 .1653	2	WOWKUN, MICHAEL G 499 PIERMONT AVENUE HILLSDALE, NJ 146 WASHINGTON PL	07642 R-2 3	236000 271000 507000	1347099	1347099 00 1347099	323847 323846 647693	345140 354266 699406	336800 336800 673600
29 31 097100	50X144 .1653	2	NIPITELLA, JOHN & MICHELLE A 150 WASHINGTON PL HASBROUCK HEIGHTS, NJ 150 WASHINGTON PL	07604 R-2 3	236000 278400 514400	1366761	1366761 00 1366761	328573 328573 657146	350178 359437 709615	341700 341700 683400
29 32 097200	50X144 .1653	2	MARINO, JOSEPH & JOANNE 154 WASHINGTON PLACE HASBROUCK HEIGHTS, N.J. 154 WASHINGTON PL	07604 R-2 3	236000 259800 495800	1317341	1317341 00 1317341	316693 316692 633385	337516 346440 683956	329300 329300 658600
29 33 097300	50X144 .1653	2	GREIMAN, JESSE & CASCO, BETSY 158 WASHINGTON PL HASBROUCK HEIGHTS, NJ 158 WASHINGTON PL	07604 R-2 3	236000 298900 534900	1421229	1421229 00 1421229	341668 341667 683335	364133 373761 737894	355300 355300 710600
29 34 097400	50X144 .1653	2	BAKER, RICHARD A & CANDACE R 162 WASHINGTON PLACE HASBROUCK HEIGHTS, NJ 162 WASHINGTON PL	07604 R-2 3	224200 235100 459300	1220360	1220360 00 1220360	293378 293378 586756	312669 320935 633604	305100 305100 610200
29 35 097500	100X100 .2296	4A	MLM MANAGMENT, LLC.%M.MELI 50 CENTRAL AVE. HASBROUCK HEIGHTS, NJ 273 BOULEVARD	07604 B-1 3	400000 549800 949800	2523619	2523619 00 2523619	606685 606685 1213370	646576 663673 1310249	630900 630900 1261800
30 1 097700	75X144 .2479	4C	FAO HASBROUCK HEIGHTS, L.L.C. PO BOX 100 HACKENSACK, NJ 169 WASHINGTON PL	07601 B-1 3	432000 1993300 2425300	6444022	6444022 00 6444022	1549161 1549160 3098321	1651023 1694678 3345701	1611000 1611000 3222000
30 2 097800	75X144 .2479	2	GUIRGIS, HAYAM S 163 WASHINGTON PL HASBROUCK HEIGHTS, NJ 163 WASHINGTON PL	07604 R-2 3	238300 433700 672000	1785504	1785504 00 1785504	429240 429240 858480	457464 469560 927024	446400 446400 892800
30 4 097900	50X144 2SF .1653	2	QUATRONE, FRANK & KIMBERLY 159 WASHINGTON PL HASBROUCK HEIGHTS, NJ 159 WASHINGTON PL	07604 R-2 3	236000 589900 825900	2194416	2194416 00 2194416	527544 527544 1055088	562231 577097 1139328	548600 548600 1097200
30 5 098000	50X144 .1653	2	MAGARELLI, JOSEPH V & ERIN C 155 WASHINGTON PL HASBROUCK HEIGHTS, NJ 155 WASHINGTON PL	07604 R-2 3	236000 170800 406800	1080868	1080868 00 1080868	259844 259843 519687	276929 284252 561181	270200 270200 540400

9691800

25751114

00

00

25751114

12381280

13369834

12875800

Block No. Lot No. Qualification Account No.	Land Dimensions Building Description Additional Lots Acreage	Prop. Class	Owner's Name Address City State Property Location	Billing Code Zip Code	Land Improvement Exemption Net Total	2025 Property Tax Special Dist	2025 Total Tax Deduction Net Tax	Amt.Billed 2025 1st Q 2nd Q Total	2nd Half 2025 3rd Q 4th Q Total	Preliminary 2026 Tax 1st Q 2nd Q Total
30 6 098100	50X144 .1653	2	POWELL, JOYCE 151 WASHINGTON PLACE HASBROUCK HEIGHTS NJ 151 WASHINGTON PL	07604 R-2 3	236000 159700 395700	1051375	1051375 00 1051375	252754 252753 505507	269373 276495 545868	262800 262800 525600
30 7 098200	50X144 .1653	2	BHEKARE, SAILEE & NATU, SIDDHARTH 147 WASHINGTON PL HASBROUCK HEIGHTS, NJ 147 WASHINGTON PL	07604 R-2 3	236000 621200 857200	2277580	2277580 00 2277580	547537 547536 1095073	583539 598968 1182507	569400 569400 1138800
30 8 098300	50X144 .1653	2	BEBAWY, GEORGE D & MONICA P 143 WASHINGTON PL HASBROUCK HEIGHTS, NJ 143 WASHINGTON PL	07604 R-2 3	236000 671000 907000	2409899	2409899 00 2409899	579347 579346 1158693	617440 633766 1251206	602500 602500 1205000
30 9 098400	50X144 .1653	2	SAIN, PATRICIA, PHYLLIS IRWIN (LE) 139 WASHINGTON PL HASBROUCK HEIGHTS, NJ 139 WASHINGTON PL	07604 R-2 3	236000 237400 473400	1257824	1257824 00 1257824	302385 302384 604769	322267 330788 653055	314500 314500 629000
30 10 098500	50X144 .1653	2	MAZZA (ETAL), ANTHONY M 135 WASHINGTON PL HASBROUCK HEIGHTS, NJ 135 WASHINGTON PL	07604 R-2 3	236000 472900 708900	1883547	1883547 00 1883547	452810 452810 905620	482584 495343 977927	470900 470900 941800
30 11 098600	50X144 .1653	2	STASION, JOSEPH H. & LORRAINE A. 131 WASHINGTON PL HASBROUCK HEIGHTS NJ 131 WASHINGTON PL	07604-1221 R-2 3	236000 229700 465700	1237365 v1	1237365 -25000 1212365	291216 291216 582432	310775 319158 629933	303100 303100 606200
30 12 098700	50X144 .1653	2	FREIRE, ANDRE O & JENNIFER Y 129 WASHINGTON PL HASBROUCK HEIGHTS, NJ 129 WASHINGTON PL	07604 R-2 3	236000 327000 563000	1495891	1495891 00 1495891	359617 359616 719233	383262 393396 776658	374000 374000 748000
30 13 098800	50X144 .1653	2	GANGUZZA, LORRAINE 123 WASHINGTON PL HASBROUCK HEIGHTS, NJ 123 WASHINGTON PL	07604 R-2 3	236000 310700 546700	1452582	1452582 00 1452582	342955 342955 685910	378416 388256 766672	363100 363100 726200
30 14 098900	50X144 .1653	2	SOKOLI, MANUSH & AURELA 119 WASHINGTON PL HASBROUCK HEIGHTS, NJ 119 WASHINGTON PL	07604 R-2 3	236000 184300 420300	1116737	1116737 00 1116737	268467 268467 536934	286119 293684 579803	279200 279200 558400
30 15 099000	50X144 .1653	2	AMORES, GEORGE & ELKE ACEVEDO- 115 WASHINGTON PL HASBROUCK HEIGHTS, NJ 115 WASHINGTON PL	07604 R-2 3	236000 285900 521900	1386688	1386688 00 1386688	333364 333364 666728	355283 364677 719960	346700 346700 693400
30 16 099100	50X144 .1653	2	MARINO COSIMO & NANCY 111 WASHINGTON PL HASBROUCK HEIGHTS NJ 111 WASHINGTON PL	07604-1221 R-2 3	236000 313900 549900	1461084	1461084 00 1461084	351249 351249 702498	374344 384242 758586	365300 365300 730600
30 17 099200	50X144 .1653	2	CORDERO, ORLANDO & RENIA A 107 WASHINGTON PL HASBROUCK HEIGHTS NJ 107 WASHINGTON PL	07604-1221 R-2 3	236000 235200 471200	1251978	1251978 00 1251978	300979 300979 601958	320770 329250 650020	313000 313000 626000
30 18 099300	52X144 .1719	2	LICORISH, JAMAL & KIONNA PRESCOTT- 103 WASHINGTON PL HASBROUCK HEIGHTS, NJ 103 WASHINGTON PL	07604 R-2 3	237400 188300 425700	1131085	1131085 00 1131085	271916 271916 543832	289795 297458 587253	282800 282800 565600
30 19 099400	52X144 .1719	2	ISSA, JOHN N. & KATHLEEN A. 102 CENTRAL AVE HASBROUCK HEIGHTS, NJ 102 CENTRAL AVE	07604 R-2 3	237400 474300 711700	1890987	1890987 00 1890987	454599 454598 909197	484490 497300 981790	472700 472700 945400

Block No. Lot No. Qualification Account No.	Land Dimensions Building Description Additional Lots Acreage	Prop. Class	Owner's Name Address City State Property Location	Billing Code Zip Code	Land Improvement Exemption Net Total	2025 Property Tax Special Dist	2025 Total Tax Deduction Net Tax	Amt.Billed 2025 1st Q 2nd Q Total	2nd Half 2025 3rd Q 4th Q Total	Preliminary 2026 Tax 1st Q 2nd Q Total
30 20 099400	50X144 .1653	2	CANNIZZO, JOHN 106 CENTRAL AVE HASBROUCK HEIGHTS NJ 106 CENTRAL AVE	07604-1307 R-2 3	236000 326200 562200	1493765	1493765 00 1493765	359106 359105 718211	382718 392836 775554	373400 373400 746800
30 21 099600	50X144 .1653	2	LECONTE, JOSEPH & SUSAN 110 CENTRAL AVE HASBROUCK HEIGHTS, NJ 110 CENTRAL AVE	07604 R-2 3	236000 735600 971600	2581541	2581541 00 2581541	620610 620609 1241219	661417 678905 1340322	645400 645400 1290800
30 22 099700	50X144 .1653	2	EJGIRD, MICHAEL J & DENISE A 114 CENTRAL AVE HASBROUCK HEIGHTS, NJ 114 CENTRAL AVE	07604 R-2 3	236000 197000 433000	1150481	1150481 00 1150481	276579 276579 553158	294765 302558 597323	287600 287600 575200
30 23 099800	50X144 .1653	2	CRESCENTINI, ADRIA & RODRIGUEZ, R 118 CENTRAL AVE HASBROUCK HEIGHTS, NJ 118 CENTRAL AVE	07604 R-2 3	236000 289400 525400	1395988	1395988 00 1395988	335600 335599 671199	357666 367123 724789	349000 349000 698000
30 24 099900	50X144 .1653	2	COLLINS, LORRAINE (ETALS) 122 CENTRAL AVENUE HASBROUCK HEIGHTS, NJ 122 CENTRAL AVE	07604 R-2 3	236000 418000 654000	1737678	1737678 00 1737678	417743 417742 835485	445211 456982 902193	434400 434400 868800
30 25 100000	50X144 .1653	2	ROMANO, ANGELO & ANN MARIE 126 CENTRAL AVE HASBROUCK HEIGHTS, NJ 126 CENTRAL AVE	07604 R-2 3	236000 260700 496700	1319732	1319732 00 1319732	317268 317267 634535	338128 347069 685197	329900 329900 659800
30 26 100100	50X144 .1653	2	WANG, LING 130 CENTRAL AVE HASBROUCK HEIGHTS, NJ 130 CENTRAL AVE	07604 R-2 3	236000 263700 499700	1327703	1327703 00 1327703	319184 319183 638367	340171 349165 689336	331900 331900 663800
30 27 100200	50X144 .1653	2	LAKESIDE INVESTMENT TRSTE ETALS 134 CENTRAL AVE APT#1 HASBROUCK HEIGHTS, NJ 134 CENTRAL AVE	07604 R-2 3	236000 314100 550100	1461616	1461616 00 1461616	351377 351376 702753	374481 384382 758863	365400 365400 730800
30 28 100300	50X144 .1653	2	MOLINA, HENRY 138 CENTRAL AVE HASBROUCK HEIGHTS, NJ 138 CENTRAL AVE	07604 R-2 3	236000 261900 497900	1322920	1322920 00 1322920	318034 318034 636068	338945 347907 686852	330700 330700 661400
30 29 100400	50X144 .1653	2	DYKEMAN, CHAUNCEY F. & DIANNE E 142 CENTRAL AVE HASBROUCK HEIGHTS NJ 142 CENTRAL AVE	07604-1307 R-2 3	236000 146200 382200	1015505	1015505 00 1015505	244131 244130 488261	260183 267061 527244	253900 253900 507800
30 30 100500	50X144 .1653	2	BELL, JANE 146 CENTRAL AVE HASBROUCK HEIGHTS NJ 146 CENTRAL AVE	07604 R-2 3	236000 168900 404900	1075819	1075819 00 1075819	258630 258630 517260	275636 282923 558559	269000 269000 538000
30 31 100600	50X144 .1653	2	SARRO, RICHARD & CHERYL 150 CENTRAL AVE. HASBROUCK HEIGHTS, NJ 150 CENTRAL AVE	07604 R-2 3	236000 278300 514300	1366495	1366495 00 1366495	328510 328509 657019	350110 359366 709476	341600 341600 683200
30 32 100700	100X144 .3306	2	CRICCO, DONNA 154 CENTRAL AVE HASBROUCK HEIGHTS NJ 154 CENTRAL AVE	07604-1307 R-2 3	236000 397300 633300	1682678	1682678 00 1682678	404521 404520 809041	431119 442518 873637	420700 420700 841400
30 34 100800	50X144 .1653	2	VINCENT COSTA & JOSEPH COSTA 162 CENTRAL AVE HASBROUCK HEIGHTS, NJ 162 CENTRAL AVE	07604 R-2 3	236000 177500 413500	1098670	1098670 00 1098670	264124 264123 528247	281490 288933 570423	274700 274700 549400

Block No. Lot No. Qualification Account No.	Land Dimensions Building Description Additional Lots Acreage	Prop. Class	Owner's Name Address City State Property Location	Billing Code Zip Code	Land Improvement Exemption Net Total	2025 Property Tax Special Dist	2025 Total Tax Deduction Net Tax	Amt.Billed 2025 1st Q 2nd Q Total	2nd Half 2025 3rd Q 4th Q Total	Preliminary 2026 Tax 1st Q 2nd Q Total
30 35 100900	50X144 .1653	4A	COSTA, JOE, VICTORIA, VINCENT, JOSEPH 170 CENTRAL AVE HASBROUCK HEIGHTS, NJ 166 CENTRAL AVE	07604 R-2 3	216000 19900 235900	626786	626786 00 626786	150682 150681 301363	160589 164834 325423	156700 156700 313400
30 36 101000	50X144 .1653	4A	COSTA, JOSEPH L. & VICTORIA N. 170 CENTRAL AVE HASBROUCK HEIGHTS NJ 170 CENTRAL AVE	07604-1307 B-1 3	288000 1529000 1817000	4827769	4827769 00 4827769	1160609 1160609 2321218	1236923 1269628 2506551	1206900 1206900 2413800
31 1.01 101100	50X50 .0574	4A	GUTTILLA REALTY LLC 305-307 BLVD HASBROUCK HEIGHTS, NJ 305-307 BOULEVARD	07604 B-1 3	95500 509500 605000	1607485	1607485 00 1607485	386444 386444 772888	411854 422743 834597	401900 401900 803800
31 1.02 101200	47X50 .0539	4A	GFG LLC 313 BOULEVARD HASBROUCK HEIGHTS, NJ 309-311 BOULEVARD	07604 B-1 3	95300 701400 796700	2116832	2116832 00 2116832	508893 508892 1017785	542353 556694 1099047	529200 529200 1058400
31 1.03 101300	L36B 51X50 .0585	4A	GUTTILLA REAL EST HOLDING LLC 307 BOULEVARD HASBROUCK HEIGHTS, NJ 315 BOULEVARD	07604 B-1 3	105000 461200 566200	1504393	1504393 00 1504393	361661 361660 723321	385441 395631 781072	376100 376100 752200
31 2 101400	50X144 .1653	2	ZHU, ZAI CHAO & ZHENG, QIN MEI 165 CENTRAL AVE HASBROUCK HEIGHTS, NJ 165 CENTRAL AVE	07604 R-2 3	224200 547100 771300	2049344	2049344 00 2049344	492668 492668 985336	525063 538945 1064008	512300 512300 1024600
31 3 101500	50X144 .1653	2	QUINN, ROBERT M 163 CENTRAL AVE HASBROUCK HEIGHTS, NJ 163 CENTRAL AVE	07604 R-2 3	236000 194100 430100	1142776	1142776 00 1142776	274727 274726 549453	292791 300532 593323	285700 285700 571400
31 4 101600	50X144 .1653	2	LALLO, GREGORY & KAREN KIRSCHBAUM 159 CENTRAL AVE HASBROUCK HEIGHTS NJ 159 CENTRAL AVE	07604-1306 R-2 3	236000 192400 428400	1138259	1138259 00 1138259	273641 273640 547281	291634 299344 590978	284600 284600 569200
31 5 101700	50X144 .1653	2	BALCER, KEVIN & DAWN S KINSLEY 155 CENTRAL AVE HASBROUCK HEIGHTS, NJ 155 CENTRAL AVE	07604 R-2 3	236000 210800 446800	1187148	1187148 00 1187148	285394 285393 570787	304159 312202 616361	296800 296800 593600
31 6 101800	50X144, .1653	2	SALAMEH, MAJIDA 151 CENTRAL AVE HASBROUCK HEIGHTS, NJ 151 CENTRAL AVE	07604 R-2 3	236000 689900 925900	2460116	2460116 00 2460116	591419 591419 1182838	630306 646972 1277278	615000 615000 1230000
31 7 101900	50X144 .1653	2	SEDYCIAS, DINAMERICO & RENATA 147 CENTRAL AVE HASBROUCK HTS, NJ 147 CENTRAL AVE	07604 R-2 3	236000 190300 426300	1132679	1132679 00 1132679	272300 272299 544599	290204 297876 588080	283200 283200 566400
31 8 102000	50X144 .1653	2	YOUNG, MELISSA E 141 CENTRAL AVE HASBROUCK HEIGHTS, NJ 141 CENTRAL AVE	07604 R-2 3	236000 219700 455700	1210795	1210795 00 1210795	291079 291078 582157	310218 318420 628638	302700 302700 605400
31 9 102100	50X144 .1653	2	PECK, MICHAEL ROBERT & CHRISTINE L 137 CENTRAL AVE HASBROUCK HEIGHTS, NJ 137 CENTRAL AVE	07604 R-2 3	236000 270600 506600	1346036	1346036 00 1346036	323591 323591 647182	344868 353986 698854	336500 336500 673000
31 10 102200	49X144 .1620	2	PERERA(ETAL), FREDERICK 135 CENTRAL AVE HASBROUCK HEIGHTS, NJ 135 CENTRAL AVE	07604 R-2 3	235700 234700 470400	1249853	1249853 00 1249853	300468 300468 600936	320225 328692 648917	312500 312500 625000

8882300

23600271

00

00

23600271

11347144

12253127

11800200

Block No. Lot No. Qualification Account No.	Land Dimensions Building Description Additional Lots Acreage	Prop. Class	Owner's Name Address City State Property Location	Billing Code Zip Code	Land Improvement Exemption Net Total	2025 Property Tax Special Dist	2025 Total Tax Deduction Net Tax	Amt.Billed 2025 1st Q 2nd Q Total	2nd Half 2025 3rd Q 4th Q Total	Preliminary 2026 Tax 1st Q 2nd Q Total
31 11 102300	50X144 .1653	2	SYROUIN, MICHAEL AL ETAL 129 CENTRAL AVE HASBROUCK HEIGHTS, NJ 129 CENTRAL AVE	07604 R-2 3	236300 299200 535500	1422824	1422824 00 1422824	342051 342051 684102	364542 374180 738722	355700 355700 711400
31 12 102400	48X144 .1587	2	SEDIMEIR, LOUIS J & DIANE 125 CENTRAL AVE HASBROUCK HTS, NJ 125 CENTRAL AVE	07604 R-2 3	234700 292000 526700	1399442	1399442 00 1399442	336430 336430 672860	358551 368031 726582	349900 349900 699800
31 13 102400	49X144 .1620	2	SEE, LOUISE & CHUAN HSAIO 121 CENTRAL AVE HASBROUCK HEIGHTS, NJ 121 CENTRAL AVE	07604 R-2 3	235300 335900 571200	1517678	1517678 00 1517678	364854 364854 729708	388845 399125 787970	379400 379400 758800
31 14 102600	49X144 .1620	2	JAROCKI, RICHARD L JR & SUSAN 117 CENTRAL AVE HASBROUCK HEIGHTS, NJ 117 CENTRAL AVE	07604 R-2 3	235300 289500 524800	1394394	1394394 00 1394394	335216 335216 670432	357258 366704 723962	348600 348600 697200
31 15 102700	49X144 .1620	2	PASQUALONE, DOMENICK & STELLATO, REGINA 113 CENTRAL AVE HASBROUCK HEIGHTS, NJ 113 CENTRAL AVE	07604 R-2 3	235300 207600 442900	1176785	1176785 00 1176785	282903 282902 565805	301504 309476 610980	294200 294200 588400
31 16 102800	49X144 .1620	2	RICE, PETER W & CHRISTIE K 109 CENTRAL AVE HASBROUCK HEIGHTS, NJ 109 CENTRAL AVE	07604 R-2 3	235300 314900 550200	1461881	1461881 00 1461881	351441 351440 702881	374549 384451 759000	365500 365500 731000
31 17 102900	52X144 .1719	2	O'BRIEN, JOHN M. & JENNIFER 105 CENTRAL AVE HASBROUCK HEIGHTS, NJ 105 CENTRAL AVE	07604 R-2 3	237400 326500 563900	1498282	1498282 00 1498282	360192 360191 720383	383875 394024 777899	374600 374600 749200
31 18 103000	56X144 .1851	2	BEHRENS, CHRISTOPHER E 101 CENTRAL AVE HASBROUCK HEIGHTS, NJ 101 CENTRAL AVE	07604 R-2 3	240300 272700 513000	1363041	1363041 00 1363041	327679 327679 655358	349225 358458 707683	340800 340800 681600
31 19 103100	52X144 .1719	2	HINES, CHRISTOPHER R & KERRI L 102 MADISON AVE HASBROUCK HEIGHTS, NJ 102 MADISON AVE	07604 R-2 3	237600 276700 514300	1366495	1366495 00 1366495	328510 328509 657019	350110 359366 709476	341600 341600 683200
31 20 103200	50X144 .1653	2	SANTANA, NICHOLAS & JENNA 106 MADISON AVENUE HASBROUCK HEIGHTS, NJ 106 MADISON AVE	07604 R-2 3	188800 362000 550800	1463476	1463476 00 1463476	351824 351823 703647	374957 384872 759829	365900 365900 731800
31 21 103300	50X144 .1653	2	NEUMANN, RICHARD & MARY 110 MADISON AVE HASBROUCK HEIGHTS NJ 110 MADISON AVE	07604-1309 R-2 3	236000 325800 561800	1492703	1492703 00 1492703	358850 358850 717700	382445 392558 775003	373200 373200 746400
31 22 103400	50X144 .1653	2	TORELLI, LETICIA & NUDELMAN, JORGE 114 MADISON AVE HASBROUCK HEIGHTS, NJ 114 MADISON AVE	07604 R-2 3	236000 200600 436600	1160046	1160046 00 1160046	278879 278878 557757	297215 305074 602289	290000 290000 580000
31 23 103500	50X144 .1653	2	CICCARELLI, JAMES & DANIELLE A 118 MADISON AVE HASBROUCK HEIGHTS, NJ 118 MADISON AVE	07604 R-2 3	236000 307000 543000	1442751	1442751 00 1442751	346842 346841 693683	369647 379421 749068	360700 360700 721400
31 24 103600	50X144 .1653	2	EGAN, GEORGE F III & JENNIFER M 122 MADISON AVE HASBROUCK HTS, NJ 122 MADISON AVE	07604 R-2 3	236000 244900 480900	1277751	1277751 00 1277751	307175 307175 614350	327373 336028 663401	319400 319400 638800

7315600

19437549

00

00

19437549

9345685

10091864

9719000

Block No. Lot No. Qualification Account No.	Land Dimensions Building Description Additional Lots Acreage	Prop. Class	Owner's Name Address City State Property Location	Billing Code Zip Code	Land Improvement Exemption Net Total	2025 Property Tax Special Dist	2025 Total Tax Deduction Net Tax	Amt.Billed 2025 1st Q 2nd Q Total	2nd Half 2025 3rd Q 4th Q Total	Preliminary 2026 Tax 1st Q 2nd Q Total
31 25 103700	50X144 .1653	2	BANERJEE, ARITRI & PAUL, BISWADEEP 126 MADISON AVE HASBROUCK HEIGHTS, NJ 126 MADISON AVE	07604 R-2 3	236000 319500 555500	1475964	1475964 00 1475964	354826 354826 709652	378157 388155 766312	369000 369000 738000
31 26 103800	50X144 .1653	2	BLAKE, FRED W. & LAURIE 130 MADISON AVE HASBROUCK HEIGHTS, NJ 130 MADISON AVE	07604 R-2 3	236000 312100 548100	1456302	1456302 00 1456302	350099 350099 700198	373119 382985 756104	364100 364100 728200
31 27 103900	50X144 .1653	2	MORAN, BRIAN M. & DONNA J. 134 MADISON AVE HASBROUCK HEIGHTS, NJ 132 MADISON AVE	07604 R-2 3	236000 218400 454400	1207341	1207341 00 1207341	290248 290248 580496	309333 317512 626845	301800 301800 603600
31 28 104000	50X144 .1653	2	LAMBE, PATRICK J & PAMELA 138 MADISON AVENUE HASBROUCK HEIGHTS, NJ 138 MADISON AVE	07604 R-2 3	236000 321600 557600	1481543	1481543 00 1481543	356167 356167 712334	379586 389623 769209	370400 370400 740800
31 29 104100	50X144 .1653	2	ONORATO, JESSICA 142 MADISON AVE HASBROUCK HEIGHTS, NJ 142 MADISON AVE	07604 R-2 3	236000 213500 449500	1194322	1194322 00 1194322	287119 287118 574237	305997 314088 620085	298600 298600 597200
31 30 104200	50X144 .1653	2	ESPINAS, HOPE & GRACE 146 MADISON AVE HASBROUCK HEIGHTS, NJ 146 MADISON AVE	07604 R-2 3	236000 198100 434100	1153404	1153404 00 1153404	277282 277281 554563	295514 303327 598841	288400 288400 576800
31 31 104300	50X144 .1653	2	MORENA, JOSEPH F. JR. & NANCY 150 MADISON AVENUE HASBROUCK HEIGHTS, NJ 150 MADISON AVE	07604 R-2 3	236000 469100 705100	1873451	1873451 00 1873451	450383 450383 900766	479997 492688 972685	468400 468400 936800
31 32 104400	50X144 .1653	2	SERRALTA, GABRIEL JASON 154 MADISON AVE HASBROUCK HEIGHTS, NJ 154 MADISON AVE	07604 R-2 3	236000 164600 400600	1064394	1064394 00 1064394	255884 255883 511767	272708 279919 552627	266100 266100 532200
31 33 104500	50X144 .1653	2	LOPEZ, ERNESTO & JULIE 158 MADISON AVE HASBROUCK HEIGHTS, NJ 158 MADISON AVE	07604 R-2 3	236000 220800 456800	1213718	1213718 00 1213718	291781 291781 583562	310967 319189 630156	303400 303400 606800
31 34 104600	50X144 2LT 2SFG1 .1653	2	LENTINI, FRANK & CATHERINE 162 MADISON AVE HASBROUCK HEIGHTS NJ 162 MADISON AVE	07604 R-2 3	224200 362200 586400	1558065 v1	1558065 -25000 1533065	368313 368313 736626	392942 403497 796439	383300 383300 766600
31 36 104700	1S CB .0000	4A	H & H BOULEVARD SERV INC 166 W 75 ST A1404 ROZMAN NEW YORK, NY 321 BOULEVARD	10023 B-1 3	539900 357700 897600	2384923	2384923 00 2384923	573342 573342 1146684	611041 627198 1238239	596200 596200 1192400
32 1.01 104900	104X50 .1194	4A	MASON, NORMA M. & HEMPHILL M. TRUSTEES C/O J. MASON OO BOX 146 HASBROUCK HEIGHTS, NJ 331 BOULEVARD	07604 B-1 3	208000 522400 730400	1940673	1940673 00 1940673	466543 466543 933086	497220 510367 1007587	485200 485200 970400
32 1.02 105000	35X50 .0402	4A	MASON, NORMA M. & HEMPHILL, M-TRUSTEES C/O J. MASON PO BOX 146 HASBROUCK HEIGHTS, NJ 335 BOULEVARD	07604 B-1 3	70000 4300 74300	197415	197415 00 197415	47460 47459 94919	50580 51916 102496	49400 49400 98800
32 2 105100	50X139 .1596	2	KULESZA, PAWEŁ & DANUTA 228 CENTRAL AVE HASBROUCK HEIGHTS, NJ 163 MADISON AVE	07604 B-1 3	192100 428700 620800	1649466	1649466 00 1649466	396536 396536 793072	422610 433784 856394	412400 412400 824800

Block No. Lot No. Qualification Account No.	Land Dimensions Building Description Additional Lots Acreage	Prop. Class	Owner's Name Address City State Property Location	Billing Code Zip Code	Land Improvement Exemption Net Total	2025 Property Tax Special Dist	2025 Total Tax Deduction Net Tax	Amt.Billed 2025 1st Q 2nd Q Total	2nd Half 2025 3rd Q 4th Q Total	Preliminary 2026 Tax 1st Q 2nd Q Total
32 3 105200	50X139 2LT 2SSG2 .1596	2	DIAZ, CARLOS & ROSEANN 161 MADISON AVE HASBROUCK HEIGHTS, NJ 161 MADISON AVE	07604 R-2 3	234900 276300 511200	1358258	1358258 00 1358258	326529 326529 653058	348000 357200 705200	339600 339600 679200
32 4 105300	50X139 .1596	2	GRELLA, PATRICK & ELAINE 159 MADISON AVE HASBROUCK HTS, NJ 159 MADISON AVE	07604 R-2 3	234900 194400 429300	1140650	1140650 00 1140650	274216 274215 548431	292246 299973 592219	285200 285200 570400
32 5 105400	50X139 .1596	2	KONGPO, DAWA & NORZIN 155 MADISON AVE HASBROUCK HEIGHTS, NJ 155 MADISON AVE	07604 R-2 3	234900 238700 473600	1258355	1258355 00 1258355	302512 302512 605024	322403 330928 653331	314600 314600 629200
32 6 105500	50X139 2LT 2SFG2 .1596	2	GRIMKE, THOMAS J. & HELEN 151 MADISON AVE HASBROUCK HEIGHTS NJ 151 MADISON AVE	07604-1308 R-2 3	235000 183400 418400	1111689	1111689 V1 -25000 1086689	261003 261003 522006	278576 286107 564683	271700 271700 543400
32 7 105600	50X139 .1596	2	CHESKIS, VICTORIA ETAL 145 MADISON AVE HASBROUCK HEIGHTS, NJ 145 MADISON AVE	07604 R-2 3	235000 255200 490200	1302461	1302461 00 1302461	313116 313115 626231	333704 342526 676230	325600 325600 651200
32 8 105700	50X140 2LT 2SFG1 .1607	2	SHANAGHY, STEPHEN & ATIENZA, MARIE 143 MADISON AVE HASBROUCK HEIGHTS, NJ 143 MADISON AVE	07604 R-2 3	235100 383600 618700	1643886	1643886 00 1643886	395195 395195 790390	421180 432316 853496	411000 411000 822000
32 9 105800	50X140 2LT 2SFG1 .1607	2	DESAI, BHARGAV J & ANJALI D 139 MADISON AVE HASBROUCK HEIGHTS, NJ 139 MADISON AVE	07604 R-2 3	235200 660900 896100	2380938	2380938 00 2380938	572384 572384 1144768	610020 626150 1236170	595200 595200 1190400
32 10 105900	50X140 2LT 1SBG1 .1607	2	GIOTIS, MARIA C 133 MADISON AVE HASBROUCK HEIGHTS, NJ 133 MADISON AVE	07604 R-2 3	235500 318700 554200	1472509	1472509 00 1472509	353996 353995 707991	377272 387246 764518	368100 368100 736200
32 11 106000	50X141 .1618	2	BRITTON, GREGORY & ISBELLA 129 MADISON AVENUE HASBROUCK HEIGHTS, NJ 129 MADISON AVE	07604 R-2 3	235800 569600 805400	2139948	2139948 00 2139948	514450 514449 1028899	548276 562773 1111049	535000 535000 1070000
32 12 106100	50X142 .1630	2	GIANCASPRO, JOSEPH & VALERIE 125 MADISON AVE HASBROUCK HEIGHTS NJ 125 MADISON AVE	07604-1308 R-2 3	236000 230900 466900	1240553	1240553 00 1240553	298233 298232 596465	317842 326246 644088	310100 310100 620200
32 13 106200	50X145 2SFBG1 13-B .1664	2	KEKLAK, PAUL JR. & CAROL 123 MADISON AVE HASBROUCK HEIGHTS NJ 123 MADISON AVE	07604-1308 R-2 3	236200 217400 453600	1205215	1205215 00 1205215	289737 289737 579474	308788 316953 625741	301300 301300 602600
32 14 106300	50X145 2SFG1 14B .1664	2	SYED, MOHAMMAD M & NAZRA 119 MADISON AVE HASBROUCK HEIGHTS, NJ 119 MADISON AVE	07604 R-2 3	236500 208400 444900	1182099	1182099 00 1182099	284180 284180 568360	302866 310873 613739	295500 295500 591000
32 15 106400	50X146 2SBG1 15B .1676	2	FIANT, GLENN DEVERE & MARIA L. 115 MADISON AVE HASBROUCK HEIGHTS, NJ 115 MADISON AVE	07604 R-2 3	236700 258500 495200	1315746	1315746 00 1315746	316309 316309 632618	337108 346020 683128	328900 328900 657800
32 16 106500	50X147 2SFBG1 16B .1687	2	CAPURRO, KEVIN & BRICENO, MADELYN C 111 MADISON AVE HASBROUCK HEIGHTS, NJ 111 MADISON AVE	07604 R-2 3	236900 311000 547900	1455770	1455770 00 1455770	349972 349971 699943	372983 382844 755827	363900 363900 727800

Block No. Lot No. Qualification Account No.	Land Dimensions Building Description Additional Lots Acreage	Prop. Class	Owner's Name Address City State Property Location	Billing Code Zip Code	Land Improvement Exemption Net Total	2025 Property Tax Special Dist	2025 Total Tax Deduction Net Tax	Amt.Billed 2025 1st Q 2nd Q Total	2nd Half 2025 3rd Q 4th Q Total	Preliminary 2026 Tax 1st Q 2nd Q Total
32 17 106600	50X148 2SBG1 .1699	2	CARBAIN, RYAN & MICHELLE 107 MADISON AVENUE HASBROUCK HEIGHTS, NJ 107 MADISON AVE	07604 R-2 3	237200 432700 669900	1779924	1779924 00 1779924	427899 427899 855798	456034 468092 924126	445000 445000 890000
32 18 106700	52X150 2LT 1SBG2 .1791	2	CANNAROZZI, RALPH JR & JANE 105 MADISON AVE HASBRK HGHTS, NJ 101 MADISON AVE	07604 R-2 3	239000 535500 774500	2057847	2057847 00 2057847	494712 494712 989424	527241 541182 1068423	514500 514500 1029000
32 19 106800	75X105 2SBG1 20,21 .1808	2	TORRES, NYDIA 232 OAK GROVE AVE HASBROUCK HEIGHTS, NJ 132 LA SALLE AKA 232 OAK	07604 R-2 3	239900 402400 642300	1706591	1706591 00 1706591	410270 410269 820539	437246 448806 886052	426600 426600 853200
32 22 106900	50X105 1SFG1 23 .1205	2	FERRARO, LYNN 140 LA SALLE AVENUE HASBROUCK HEIGHTS, NJ 140 LA SALLE AVE	07604 R-2 3	227000 200200 427200	1135070	1135070 00 1135070	272874 272874 545748	290817 298505 589322	283800 283800 567600
32 24 107000	50X108 1SFG1 25 .1240	2	HAMAMJI, ZAKI & LAURICE 144 LASALLE AVE HASBROUCK HEIGHTS, NJ 144 LA SALLE AVE	07604 R-2 3	227200 235800 463000	1230191	1230191 00 1230191	295742 295741 591483	315187 323521 638708	307500 307500 615000
32 26 107100	58X110 1SBG2 27,28A .1465	2	PEPE, RALPH J & SUSETTE A 148 LASALLE AVE HASBROUCK HEIGHTS NJ 148 LA SALLE AVE	07604-1407 R-2 3	231900 297300 529200	1406084 v1	1406084 -25000 1381084	331777 331776 663553	354003 363528 717531	345300 345300 690600
32 28 107200	58X110 .1465	2	BLANCO, JOSE(M) (MANUEL) 152 LASALLE AVE HASBROUCK HEIGHTS, NJ 152 LA SALLE AVE	07604 R-2 3	232400 153900 386300	1026399	1026399 00 1026399	246750 246749 493499	262974 269926 532900	256600 256600 513200
32 30 107300	59X110 .1490	2	DAWSON, KATHLEEN 156 LASALLE AVE HASBROUCK HEIGHTS, NJ 156 LA SALLE AVE	07604 R-2 3	233300 326400 559700	1487123	1487123 00 1487123	357509 357508 715017	381016 391090 772106	371800 371800 743600
32 33 107400	50X114 1SFG1 34 .1309	2	ZERENER, MARTIN & MICHELE 160 LASALLE AVE HASBROUCK HEIGHTS NJ 160 LA SALLE AVE	07604 R-2 3	228600 223100 451700	1200167	1200167 00 1200167	288524 288523 577047	307495 315625 623120	300000 300000 600000
32 35 107500	53X116 1SFG1 36,37B .1411	2	BARRALE(TRUSTEE), LISA G. 164 LA SALLE AVE HASBROUCK HEIGHTS, NJ 164 LA SALLE AVE	07604 R-2 3	230700 216700 447400	1188742	1188742 00 1188742	285777 285777 571554	304568 312620 617188	297200 297200 594400
32 37 107600	72X117 2SFG1 34 .1934	2	HADDAD, JOE & VIOLIA 172 LASALLE AVE HASBROUCK HEIGHTS, NJ 172 LA SALLE AVE	07604 R-2 3	242100 496300 738400	1961929	1961929 00 1961929	471653 471653 943306	502666 515957 1018623	490500 490500 981000
32 40 107700	50X118 .1354	2	REHAL, STEPHANIE S 176 LASALLE AVE HASBROUCK HEIGHTS, NJ 176 LA SALLE AVE	07604 R-2 3	229500 388100 617600	1640963	1640963 00 1640963	394492 394492 788984	420431 431548 851979	410200 410200 820400
32 42 107800	50X118 43 .1354	2	MUSTAJAJ, LIRIDON & CUADARI, ARDITA 180 LA SALLE AVE HASBROUCK HEIGHTS, NJ 180 LA SALLE AVE	07604 R-2 3	229700 438700 668400	1775939	1775939 00 1775939	426941 426940 853881	455014 467044 922058	444000 444000 888000
32 44 107900	50X119 1SFG1 45 .1366	2	TAYLOR, RICHARD C. 184 LASALLE AVE HASBROUCK HEIGHTS NJ 184 LA SALLE AVE	07604-1407 R-2 3	229800 242300 472100	1254370	1254370 00 1254370	301554 301554 603108	321382 329880 651262	313600 313600 627200

7847700

20851339

00

25000

20826339

10012941

10813398

10413200

Block No. Lot No. Qualification Account No.	Land Dimensions Building Description Additional Lots Acreage	Prop. Class	Owner's Name Address City State Property Location	Billing Code Zip Code	Land Improvement Exemption Net Total	2025 Property Tax Special Dist	2025 Total Tax Deduction Net Tax	Amt.Billed 2025 1st Q 2nd Q Total	2nd Half 2025 3rd Q 4th Q Total	Preliminary 2026 Tax 1st Q 2nd Q Total
32 46 108000	37X119 2SFG2 PT47 .1011	2	MARIN, ALEJANDRA 188 LASALLE AVE HASBROUCK HEIGHTS, NJ 188 LA SALLE AVE	07604 R-2 3	219800 396400 616200	1637243	1637243 00 1637243	393598 393598 787196	419478 430569 850047	409300 409300 818600
32 47 108100	37X119 2SF 48 .1011	2	ANGELES, NANCY G 190 LASALLE AVE HASBROUCK HEIGHTS, NJ 190 LA SALLE AVE	07604 R-2 3	220000 183900 403900	1073162	1073162 00 1073162	257992 257991 515983	274955 282224 557179	268300 268300 536600
32 49 108200	50X120 1.5SF 50 .1377	2	DUCHI, JOSE MIGUEL & LOZADO, NUBE 192 LA SALLE AVENUE HASBROUCK HEIGHTS, NJ 192 LA SALLE AVE	07604 R-2 3	218500 460500 679000	1804103	1804103 00 1804103	433712 433711 867423	462229 474451 936680	451000 451000 902000
32 51 108300	45X102 .1054	4A	MARAKAS, CONSTANTINE&ANGELA CAVERA- PO BOX 191 RIDGEFIELD, NJ 339-343 BOULEVARD	07657 B-1 3	188400 1034700 1223100	3249777	3249777 00 3249777	781256 781255 1562511	832625 854641 1687266	812400 812400 1624800
32 53 108400	75X102 .1756	4A	MARKKANEN REALTY CO 345 BOULEVARD HASBROUCK HEIGHTS NJ 347 BOULEVARD	07604-1303 B-1 3	307400 837000 1144400	3040671	3040671 00 3040671	730986 730985 1461971	779051 799649 1578700	760200 760200 1520400
33 1 108500	50X112 1SFG1 2 .1286	2	KREMER, MARIANNE L. 264 HARRISON AVE HASBROUCK HEIGHTS NJ 264 HARRISON AVE	07604-1604 R-2 1	225000 326100 551100	1464273	1464273 00 1464273	352016 352015 704031	375161 385081 760242	366100 366100 732200
33 3 108600	50X112 .1286	2	ANDIA, EDITH 260 HARRISON AVE HASBROUCK HEIGHTS, NJ 260 HARRISON AVE	07604 R-2 1	231000 436200 667200	1772750	1772750 00 1772750	426174 426174 852348	454197 466205 920402	443200 443200 886400
33 5 108700	37X112 2SF PT6 .0951	2	RAY, FLORENCE 256 HARRISON AVE HASBROUCK HEIGHTS, NJ 256 HARRISON AVE	07604 R-2 1	217000 220200 437200	1161640 W1	1161640 -25000 1136640	273012 273011 546023	291374 299243 590617	284200 284200 568400
33 6 108800	37X112 .0951	2	ISMAILATI, EDLIRA & ERJON 32 WILLIAM ST ROCHELLE PARK, NJ 252 HARRISON AVE	07662 R-2 1	217100 327900 545000	1448065	1448065 00 1448065	348119 348119 696238	371009 380818 751827	362000 362000 724000
33 8 108900	50X112 9 .1286	2	VESSA, STEPHEN M & BRIDGET 248 HARRISON AVE HASBROUCK HEIGHTS, NJ 248 HARRISON	07604 R-2 1	228100 423500 651600	1731301	1731301 00 1731301	416210 416209 832419	443577 455305 898882	432800 432800 865600
33 10 109000	50X112 2SFG2 11 .1286	2	LAMENDOLA, STACEY 246 HARRISON AVENUE HASBROUCK HEIGHTS, NJ 246 HARRISON AVE	07604 R-2 1	228200 325700 553900	1471712	1471712 00 1471712	353804 353804 707608	377067 387037 764104	367900 367900 735800
33 12 109100	50X112 1SF 13 .1286	2	TATTOLI, VITO & GINNINE MARIE 242 HARRISON AVE HASBROUCK HEIGHTS NJ 242 HARRISON AVE	07604-1604 R-2 1	228200 261400 489600	1300867	1300867 00 1300867	312732 312732 625464	333295 342108 675403	325200 325200 650400
33 14.01 109200	5,664 SF SUBDIVIDED FROM LT14 .0001	2	PARADISO, VINCENZO & ANNA & MARIA A 234 HARRISON AVE HASBROUCK HEIGHTS, NJ 234 HARRISON AVE	07604 R-2 1	228300 631900 860200	2285551	2285551 00 2285551	549453 549453 1098906	585581 601064 1186645	571400 571400 1142800
33 14.02 109200	5,676 SF SUBDIV FROM LOT 14 .0001	2	VAN GULICK, DAVID & ARIELLE 230 HARRISON AVENUE HASBROUCK HEIGHTS, NJ 230 HARRISON AVE	07604 R-2 1	228400 431100 659500	1752292	1752292 00 1752292	421256 421256 842512	448955 460825 909780	438100 438100 876200

Block No. Lot No. Qualification Account No.	Land Dimensions Building Description Additional Lots Acreage	Prop. Class	Owner's Name Address City State Property Location	Billing Code Zip Code	Land Improvement Exemption Net Total	2025 Property Tax Special Dist	2025 Total Tax Deduction Net Tax	Amt.Billed 2025 1st Q 2nd Q Total	2nd Half 2025 3rd Q 4th Q Total	Preliminary 2026 Tax 1st Q 2nd Q Total
33 14.03 109200	5,689 SF SUBDIV FROM LOT 14 .0001	2	BHUTANI, NICHOLAS & ALEXANDRA 228 HARRISON AVENUE HASBROUCK HEIGHTS, NJ 228 HARRISON AVE	07604 R-2 1	228400 576500 804900	2138619	2138619 00 2138619	514130 514130 1028260	547936 562423 1110359	534700 534700 1069400
33 20 109300	50X112 21 .1286	2	DIBELLO, ANTHONY & ADRIANNE 226 HARRISON AVE HASBROUCK HEIGHTS NJ 226 HARRISON AVE	07604-1604 R-2 1	228500 273100 501600	1332751	1332751 00 1332751	320397 320397 640794	341464 350493 691957	333200 333200 666400
33 22 109400	50X114 .1309	2	DADDARIO, PERRY 220 HARRISON AVE HASBROUCK HEIGHTS, NJ 222 HARRISON AVE	07604 R-2 1	228500 363200 591700	1572147	1572147 00 1572147	377949 377948 755897	402800 413450 816250	393000 393000 786000
33 24 109500	50X114 2SFBG1 25 .1309	2	RAMOS, RONALD & LILIA M 218 HARRISON AVE HASBROUCK HEIGHTS, NJ 218 HARRISON AVE	07604 R-2 1	228600 295900 524500	1393597	1393597 00 1393597	335025 335024 670049	357054 366494 723548	348400 348400 696800
33 26 109600	50X114 .1309	1	SERRAINO, JOANNE F. 204 HARRISON AVE HASBROUCK HEIGHTS NJ 212 HARRISON AVE	07604-1604 R-2 1	228700 0 228700	607656	607656 00 607656	146083 146082 292165	155687 159804 315491	151900 151900 303800
33 28 109700	2SSG1 29 .0000	2	MABEL, MICHAEL & CAITLIN ETAL 32 BOULEVARD HASBROUCK HEIGHTS, NJ 32 BOULEVARD	07604 R-2 1	205200 402000 607200	1613330	1613330 00 1613330	387849 387849 775698	413352 424280 837632	403300 403300 806600
33 30 109800	60X137 .1887	2	SERRAINO, JOANNE F. 204 HARRISON AVE HASBROUCK HEIGHTS NJ 204 HARRISON AVE	07604-1604 R-2 1	230800 321000 551800	1466133	1466133 00 1466133	352463 352462 704925	375638 385570 761208	366500 366500 733000
33 32 109900	51X123 1SFG1 33 .1440	2	RAMIREZ, PABLO & VIOLETA 26 BOULEVARD HASBROUCK HEIGHTS, NJ 26 BOULEVARD	07604 R-2 1	207300 271700 479000	1272703	1272703 00 1272703	305962 305961 611923	326079 334701 660780	318200 318200 636400
33 34 110000	51X115 1SF 35 .1346	2	CALZADA, SAMUEL & JACQUELINE ETALS 205 ROOSEVELT AVE HASBROUCK HEIGHTS, NJ 205 ROOSEVELT AVE	07604 R-2 1	227100 336000 563100	1496157	1496157 00 1496157	359681 359680 719361	383330 393466 776796	374000 374000 748000
33 36 110100	50X100 2SFG2 37 .1148	2	PIETRAS, DARIUSZ & EVA 209 ROOSEVELT AVENUE HASBROUCK HEIGHTS, NJ 209 ROOSEVELT AVE	07604 R-2 1	225000 299200 524200	1392799	1392799 00 1392799	334833 334833 669666	356849 366284 723133	348200 348200 696400
33 38 110200	75X100 .1722	2	INTRONA, LEONARD MICHAEL & GRAZIA M 215 ROOSEVELT AVE HASBROUCK HEIGHTS, NJ 215 ROOSEVELT AVE	07604 R-2 1	237500 277800 515300	1369152	1369152 00 1369152	329148 329148 658296	350791 360065 710856	342300 342300 684600
33 41 110300	.0000	2	LAFORGE III, EDWIN JEROME&KATHRYN 217 ROOSEVELT AVE HASBROUCK HEIGHTS, NJ 217 ROOSEVELT AVE	07604 R-2 1	215000 302800 517800	1375795	1375795 00 1375795	330745 330745 661490	352492 361813 714305	343900 343900 687800
33 43 110400	40X100 .0918	2	GANDOLFO, ALEXANDER 221 ROOSEVELT AVE HASBROUCK HEIGHTS, NJ 221 ROOSEVELT AVE	07604 R-2 1	215000 259300 474300	1260215	1260215 00 1260215	315543 315542 631085	310297 318833 629130	315100 315100 630200
33 44 110500	40X100 .0918	2	CALABRESE (ETALS), JOHN 225 ROOSEVELT AVE HASBROUCK HEIGHTS, NJ 225 ROOSEVELT AVE	07604 R-2 1	215000 245000 460000	1222220	1222220 00 1222220	293825 293825 587650	313145 321425 634570	305600 305600 611200

7344100

19513274

00

00

19513274

9407259

10106015

9756600

Block No. Lot No. Qualification Account No.	Land Dimensions Building Description Additional Lots Acreage	Prop. Class	Owner's Name Address City State Property Location	Billing Code Zip Code	Land Improvement Exemption Net Total	2025 Property Tax Special Dist	2025 Total Tax Deduction Net Tax	Amt.Billed 2025 1st Q 2nd Q Total	2nd Half 2025 3rd Q 4th Q Total	Preliminary 2026 Tax 1st Q 2nd Q Total
33 46 110600	40X100 2LT 1SBG1 .0918	2	MERCURIO, JOSEPH & KNOTT, ELIZABETH 229 ROOSEVELT AVE HASBROUCK HEIGHTS, NJ 229 ROOSEVELT AVE	07604 R-2 1	215000 325800 540800	1436906	1436906 00 1436906	345436 345436 690872	368150 377884 746034	359200 359200 718400
33 48 110700	40X100 2LT .0918	2	GUIDA, ALFONSO & SAMANTHA R 233 ROOSEVELT AVE HASBROUCK HEIGHTS, NJ 233 ROOSEVELT AVE	07604 R-2 1	215000 204000 419000	1113283	1113283 00 1113283	267637 267636 535273	285234 292776 578010	278300 278300 556600
33 49 110800	75X100 .1722	2	SCHUSTER, ALFRED B. & LAURA I 237 ROOSEVELT AVE HASBROUCK HEIGHTS NJ 237 ROOSEVELT AVE	07604 R-2 1	237500 285300 522800	1389080	1389080 00 1389080	333939 333938 667877	355896 365307 721203	347300 347300 694600
33 52 110900	50X100 .1148	2	MCCANN, THOMAS A. & MARY ANN 241 ROOSEVELT AVE. HASBROUCK HEIGHTS, NJ 241 ROOSEVELT AVE	07604-1611 R-2 1	225000 317600 542600	1441688	1441688 00 1441688	346586 346586 693172	369375 379141 748516	360400 360400 720800
33 54 111000	50X100 2SSG1 55 .1148	2	BROMBERG JUSTIN 243 ROOSEVELT AVE HASBROUCK HEIGHTS, NJ 243 ROOSEVELT AVE	07604 R-2 1	225000 248000 473000	1256761	1256761 00 1256761	302129 302129 604258	321995 330508 652503	314200 314200 628400
33 56 111100	50X100 1FFG1 57 .1148	2	PARADISO, ROBERTO & JANICE 249 ROOSEVELT AVE HASBROUCK HEIGHTS, NJ 249 ROOSEVELT AVE	07604 R-2 1	225000 368300 593300	1576398	1576398 00 1576398	378971 378970 757941	403889 414568 818457	394100 394100 788200
33 58 111200	50X100 1SBG2 59 .1148	2	ROMANO, GIOVANNI 253 ROOSEVELT AVE HASBROUCK HEIGHTS, NJ 253 ROOSEVELT AVE	07604 R-2 1	225000 374000 599000	1591543	1591543 00 1591543	382612 382611 765223	407769 418551 826320	397900 397900 795800
33 60 111300	50X100 1SF-G2 61 .1148	2	GALLO, P&M & ZIOBRO, LYNN MARIE 257 ROOSEVELT AVE HASBROUCK HEIGHTS, NJ 257 ROOSEVELT AVE	07604 R-2 1	225100 268800 493900	1312292 v1	1312292 -25000 1287292	309229 309229 618458	329972 338862 668834	321800 321800 643600
34 1 111500	50X125 .1435	2	265 HARRISON AVE CO. 265 HARRISON AVE HASBROUCK HEIGHTS, NJ 265 HARRISON AVE	07604 R-2 1	231200 449900 681100	1809683	1809683 00 1809683	435053 435053 870106	463659 475918 939577	452400 452400 904800
34 3 111600	50X125 2SFG2 4 .1435	2	GEORGIEV, DEYAN & REBRONJA, SANDRA 261 HARRISON AVE HASBROUCK HEIGHTS, NJ 261 HARRISON AVE	07604 R-2 1	231200 271900 503100	1336737	1336737 00 1336737	321356 321355 642711	342485 351541 694026	334200 334200 668400
34 5 111700	50X125 1SFG1 6 .1435	2	MEYER, BRANDON & CORAL, MEGAN 257 HARRISON AVENUE HASBROUCK HEIGHTS, NJ 257 HARRISON AVE	07604 R-2 1	231200 430100 661300	1757074	1757074 00 1757074	422406 422405 844811	450180 462083 912263	439300 439300 878600
34 7 111800	50X125 2SFG1 8 .1435	2	CONDON, WILLIAM J & LISA A 255 HARRISON AVE HASBROUCK HEIGHTS, NJ 255 HARRISON AVE	07604 R-2 1	231200 303100 534300	1419635	1419635 00 1419635	341285 341284 682569	363725 373341 737066	354900 354900 709800
34 9 111900	50X125 2SFG1 10 .1435	2	SODORA, RONALD H & CHARLOTTE 249 HARRISON AVE HASBROUCK HEIGHTS, NJ 249 HARRISON AVE	07604 R-2 1	231200 376700 607900	1615190	1615190 00 1615190	388297 388296 776593	413828 424769 838597	403800 403800 807600
34 11 112000	50X125 1SBG1 .1435	2	KIM, DAVID & SUSAN 245 HARRISON AVE HASBROUCK HEIGHTS NJ 245 HARRISON AVE	07604 R-2 1	231200 223300 454500	1207607 v1	1207607 -25000 1182607	284062 284062 568124	303151 311332 614483	295700 295700 591400

7626600

20263877

00

50000

20213877

9717988

10495889

10107000

Block No. Lot No. Qualification Account No.	Land Dimensions Building Description Additional Lots Acreage	Prop. Class	Owner's Name Address City State Property Location	Billing Code Zip Code	Land Improvement Exemption Net Total	2025 Property Tax Special Dist	2025 Total Tax Deduction Net Tax	Amt.Billed 2025 1st Q 2nd Q Total	2nd Half 2025 3rd Q 4th Q Total	Preliminary 2026 Tax 1st Q 2nd Q Total
34 13 112100	50X125 1SBG1 14 .1435	2	MORAN, GEORGE & KIM 241 HARRISON AVE. HASBROUCK HEIGHTS, NJ 241 HARRISON AVE	07604 R-2 1	231200 250300 481500	1279346	1279346 00 1279346	307559 307558 615117	327781 336448 664229	319800 319800 639600
34 15 112200	50X125 1SBG1 16 .1435	2	ARDIZZONE, RICHARD & IRENE O. 237 HARRISON AVE HASBROUCK HEIGHTS NJ 237 HARRISON AVE	07604-1603 R-2 1	231200 228200 459400	1220626 W1	1220626 -25000 1195626	287192 287192 574384	306487 314755 621242	298900 298900 597800
34 17 112300	50X125 2SFG2 18 .1435	2	STRAFFORD MICHAEL & EMILIA 233 HARRISON AVE HASBROUCK HEIGHTS NJ 233 HARRISON AVE	07604-1603 R-2 1	231200 422700 653900	1737412	1737412 00 1737412	417679 417679 835358	445142 456912 902054	434400 434400 868800
34 19 112400	50X125 .1435	2	COLE, ROBERT J & DEBORAH M 229 HARRISON AVENUE HASBROUCK HEIGHTS, NJ 229 HARRISON AVE	07064 R-2 1	231200 207100 438300	1164563	1164563 00 1164563	279965 279964 559929	298373 306261 604634	291100 291100 582200
34 21 112500	50X125 2SFG1 22 .1435	2	ROBBINS, RONALD F & A (LE) 225 HARRISON AVE HASBROUCK HEIGHTS, NJ 225 HARRISON AVE	07604 R-2 1	231200 260200 491400	1305650	1305650 00 1305650	313882 313882 627764	334521 343365 677886	326400 326400 652800
34 23 112600	50X125 .1435	2	LINK, PATRICIA, PAMELA, & GLENN 221 HARRISON AVE HASBROUCK HEIGHTS, NJ 221 HARRISON AVE	07604 R-2 1	231200 259300 490500	1303259	1303259 00 1303259	313307 313307 626614	333908 342737 676645	325800 325800 651600
34 25 112700	50X125 2SFG1 .1435	2	SCALVINO, RAYMOND & MARIA 217 HARRISON AVE HASBROUCK HEIGHTS, NJ 217 HARRISON AVE	07604 R-2 1	231200 221700 452900	1203355	1203355 00 1203355	289290 289290 578580	308312 316463 624775	300800 300800 601600
34 27 112800	75X125 3LOTS .2152	2	ZALEWSKI, THOMAS K 213 HARRISON AVENUE HASBROUCK HEIGHTS, NJ 211 HARRISON AVE	07604 R-2 1	246900 378600 625500	1661954	1661954 00 1661954	399539 399538 799077	425809 437068 862877	415500 415500 831000
34 31 113000	51X116 1.5SFR&BR 1G 32 .1358	2	AYUBI, MICHAEL & BIANCA 205 HARRISON AVENUE HASBROUCK HEIGHTS, NJ 205 HARRISON AVE	07604 R-2 1	215900 421600 637500	1693838	1693838 00 1693838	407204 407203 814407	433978 445453 879431	423500 423500 847000
34 33 113100	51X130 1SBG1 34 .1522	2	MICHEL, KARL F & RAMISTELLA, TRACEY 38 BEECH ST MAYWOOD, NJ 42 BOULEVARD	07607-1821 R-2 1	207700 157100 364800	969274	969274 00 969274	233016 233016 466032	248338 254904 503242	242300 242300 484600
34 35 .00200	51X119 2SFB 36 .1393	2	WERNER(ETAL), ELAINE BORGHI 46 BOULEVARD HASBROUCK HEIGHTS, NJ 46 BOULEVARD	07604 R-2 1	208100 286600 494700	1314418	1314418 00 1314418	315990 315990 631980	336767 345671 682438	328600 328600 657200
34 37 113300	51X119 1SFBG2 38 .1393	2	ODEH, AYMAN 50 BOULEVARD HASBROUCK HEIGHTS, NJ 50 BOULEVARD	07604 R-2 1	208400 310200 518600	1377920	1377920 00 1377920	331256 331256 662512	353037 362371 715408	344500 344500 689000
34 39 113400	51X147 2SF 40 .1721	2	BLAYMAN, SARAH (DEGEORGE) 54 BOULEVARD HASBROUCK HEIGHTS, NJ 54 BOULEVARD	07604 R-2 1	211600 224200 435800	1157921	1157921 00 1157921	278368 278367 556735	296671 304515 601186	289500 289500 579000
34 42 113500	50X125 1SFG1 43A .1435	2	IHLE, G. SCOTT & NANCY 212 CLEVELAND AVE HASBROUCK HEIGHTS, NJ 212 CLEVELAND AVE	07604 R-2 1	216700 263700 480400	1276423	1276423 00 1276423	306856 306855 613711	327033 335679 662712	319100 319100 638200

7025200

18665959

00

25000

18640959

8962200

9678759

9320400

Block No. Lot No. Qualification Account No.	Land Dimensions Building Description Additional Lots Acreage	Prop. Class	Owner's Name Address City State Property Location	Billing Code Zip Code	Land Improvement Exemption Net Total	2025 Property Tax Special Dist	2025 Total Tax Deduction Net Tax	Amt.Billed 2025 1st Q 2nd Q Total	2nd Half 2025 3rd Q 4th Q Total	Preliminary 2026 Tax 1st Q 2nd Q Total
34 44 113600	50X125 2SF L44-B, 45 .1435	2	OLLERT, GEORGE & VIRGINIA 218 CLEVELAND AVE HASBROUCK HEIGHTS NJ 218 CLEVELAND AVE	07604-1620 R-2 1	234400 273700 508100	1350022	1350022 00 1350022	324549 324549 649098	345889 355035 700924	337500 337500 675000
34 46 113700	50X125 2SF 47 .1435	2	LONGUEIRA, MARY 222 CLEVELAND AVE HASBROUCK HEIGHTS, NJ 222 CLEVELAND AVE	07604 R-2 1	231200 261700 492900	1309635	1309635 00 1309635	314840 314840 629680	335542 344413 679955	327400 327400 654800
34 48 113800	50X125 1SBG1 .1435	2	THOMAS, MARLENE M 224 CLEVELAND AVE HASBROUCK HEIGHTS, NJ 224 CLEVELAND AVE	07604 R-2 1	231200 387700 618900	1644417	1644417 00 1644417	395323 395322 790645	421316 432456 853772	411100 411100 822200
34 50 113900	50X125 1SFG1 51 .1435	2	PISANI, ANTHONY 230 CLEVELAND AVENUE HASBROUCK HEIGHTS, NJ 230 CLEVELAND AVE	07604 R-2 1	231200 285000 516200	1371543	1371543 00 1371543	329723 329723 659446	351403 360694 712097	342900 342900 685800
34 52 114000	50X125 1SF 53 .1435	2	RIZZO, SERAFINA 234 CLEVELAND AVENUE HASBROUCK HEIGHTS, NJ 234 CLEVELAND AVE	07604 R-2 1	231200 274700 505900	1344176	1344176 00 1344176	323144 323144 646288	344391 353497 697888	336000 336000 672000
34 54 114100	50X125 2SFG1 55 .1435	2	MONCHAK, STEPHEN E & ELAINE 236 CLEVELAND AVE HASBROUCK HEIGHTS, NJ 236 CLEVELAND AVE	07604 R-2 1	231200 287500 518700	1378186 v1	1378186 -25000 1353186	325070 325070 650140	346855 356191 703046	338300 338300 676600
34 56 114200	50X125 1.5SFG1 57 .1435	2	HOPSON, ROBERT J & LISA R 240 CLEVELAND AVENUE HASBROUCK HEIGHTS, NJ 240 CLEVELAND AVE	07604 R-2 1	231200 242100 473300	1257558	1257558 00 1257558	302321 302320 604641	322199 330718 652917	314400 314400 628800
34 58 114350	50X125 1SFG1 59 .1435	2	CARIOTI, PHYLLIS T 246 CLEVELAND AVE HASBROUCK HEIGHTS NJ 246 CLEVELAND AVE	07604-1620 R-2 1	231200 450300 681500	1810746	1810746 00 1810746	435309 435308 870617	463931 476198 940129	452700 452700 905400
34 60 114300	50X125 .1435	2	ROMAN, MICHAEL & KATHLEEN 250 CLEVELAND AVENUE HASBROUCK HEIGHTS, NJ 250 CLEVELAND AVE	07604 R-2 1	231200 293600 524800	1394394	1394394 00 1394394	335216 335216 670432	357258 366704 723962	348600 348600 697200
34 62 114400	50X125 .1435	2	FRANCHINI, ANTHONY & BRITTANY 254 CLEVELAND AVE HASBROUCK HEIGHTS, NJ 254 CLEVELAND AVE	07604 R-2 1	231200 251900 483100	1283597	1283597 00 1283597	308581 308580 617161	328870 337566 666436	320900 320900 641800
34 64 114500	50X125 2SFG1 65 .1435	2	GELO, NAYMA M 258 CLEVELAND AVENUE HASBROUCK HEIGHTS, NJ 258 CLEVELAND AVE	07604 R-2 1	231200 429900 661100	1756543	1756543 00 1756543	422278 422278 844556	450044 461943 911987	439100 439100 878200
34 66 114600	75X125 .2152	2	STERN, ELAINE & JAQUINTO, JOSEPH 262 CLEVELAND AVE HASBROUCK HEIGHTS, NJ 262 CLEVELAND AVE	07604 R-2 1	246900 310600 557500	1481278	1481278 00 1481278	356104 356103 712207	379518 389553 769071	370300 370300 740600
34 69 114700	75X125 .2152	2	KAPPEL, NADIA & JOHAN 270 CLEVELAND AVE HASBROUCK HEIGHTS, NJ 270 CLEVELAND AVE	07604 R-2 1	246900 336700 583600	1550625	1550625 00 1550625	372775 372774 745549	397286 407790 805076	387700 387700 775400
35 1 114800	75X112 2SF 2,3 .1928	2	GIBLIN, DAVID & ERIKA 271 CLEVELAND AVENUE HASBROUCK HEIGHTS, NJ 271 CLEVELAND AVE	07604 R-2 1	242200 303100 545300	1448862	1448862 00 1448862	348311 348310 696621	371213 381028 752241	362200 362200 724400

7670900

20381582

00

25000

20356582

9787081

10569501

10178200

Block No. Lot No. Qualification Account No.	Land Dimensions Building Description Additional Lots Acreage	Prop. Class	Owner's Name Address City State Property Location	Billing Code Zip Code	Land Improvement Exemption Net Total	2025 Property Tax Special Dist	2025 Total Tax Deduction Net Tax	Amt.Billed 2025 1st Q 2nd Q Total	2nd Half 2025 3rd Q 4th Q Total	Preliminary 2026 Tax 1st Q 2nd Q Total
35 4 114900	50X112 1SBG2 .1286	2	FALCO, FELICIA 265 CLEVELAND AVE HASBROUCK HEIGHTS, NJ 265 CLEVELAND AVE	07604 R-2 1	228100 268200 496300	1318669	1318669 00 1318669	317012 317012 634024	337856 346789 684645	329700 329700 659400
35 6 115000	75X112 7,8 .1928	2	LOCASCIO, SANTO & FRANCESCA 261 CLEVELAND AVE HASBROUCK HEIGHTS, NJ 261 CLEVELAND AVE	07604 R-2 1	242200 883100 1125300	2989922	2989922 00 2989922	718786 718785 1437571	766048 786303 1552351	747500 747500 1495000
35 9 115100	50X112 1SF .1286	2	CLAUDIO, ANTHONY, JR & JACQUELINE 257 CLEVELAND AVE HASBROUCK HEIGHTS, NJ 257 CLEVELAND AVE	07604 R-2 1	228100 279400 507500	1348428	1348428 00 1348428	324166 324166 648332	345481 354615 700096	337100 337100 674200
35 11 115200	50X100 2SFG1 12 .1148	2	DOMINOVIC-RADIC, KAROLINA ETAL 253 CLEVELAND AVENUE HASBROUCK HEIGHTS, NJ 253 CLEVELAND AVE	07604 R-2 1	225000 218200 443200	1177582	1177582 00 1177582	283094 283094 566188	301709 309685 611394	294400 294400 588800
35 13 115300	50X100 .1148	2	FISCHER, WILLIAM & GABRIELLA 249 CLEVELAND AVE HASBROUCK HEIGHTS, NJ 249 CLEVELAND AVE	07604 R-2 1	225000 313500 538500	1430795	1430795 00 1430795	343967 343967 687934	366584 376277 742861	357700 357700 715400
35 15 115400	75X112 2SFG1 16,17 .1928	2	SEARS, DANIEL & JANE 243 CLEVELAND AVE HASBROUCK HEIGHTS, NJ 243 CLEVELAND AVE	07604 R-2 1	242200 369800 612000	1626084	1626084 00 1626084	390915 390915 781830	416619 427635 844254	406500 406500 813000
35 18 115500	50X112 2SFG1 19 .1286	2	BONFRISCO, ADRIENNE & BIAGIO 239 CLEVELAND AVE HASBROUCK HEIGHTS, NJ 239 CLEVELAND AVE	07604 R-2 1	228100 388800 616900	1639103	1639103 00 1639103	394045 394045 788090	419955 431058 851013	409800 409800 819600
35 20 115600	50X112 .1286	2	PARADISO, PRINCIPIO & GIOVANNA 235 CLEVELAND AVENUE HASBROUCK HEIGHTS, NJ 235 CLEVELAND AVE	07604 R-2 1	228100 274900 503000	1336471	1336471 00 1336471	321292 321291 642583	342417 351471 693888	334100 334100 668200
35 22 115700	50X100 2SFG1 23 .1148	2	SLOVAK, STEVEN & DONNA 229 CLEVELAND AVE HASBROUCK HEIGHTS NJ 229 CLEVELAND AVE	07604-1619 R-2 1	228100 230200 458300	1217703	1217703 00 1217703	292740 292739 585479	311988 320236 632224	304400 304400 608800
35 24 115800	50X100 .1148	2	KRONCKE, ROBERT C. & CONSTANCE 225 CLEVELAND AVE HASBROUCK HEIGHTS NJ 225 CLEVELAND AVE	07604-1619 R-2 1	228100 232500 460600	1223814	1223814 00 1223814	294209 294208 588417	313553 321844 635397	306000 306000 612000
35 26 115900	75X112 27,28 .1928	2	KOPELLAS, WILLIAM F & PHILLIPS, STELLA 221 CLEVELAND AVENUE HASBROUCK HEIGHTS, NJ 221 CLEVELAND AVE	07604 R-2 1	242200 525500 767700	2039779	2039779 00 2039779	490369 490368 980737	522612 536430 1059042	509900 509900 1019800
35 29 116000	50X112 2SFG1 30 .1286	2	ROMANO, ROBERT (TRUSTEE) 217 CLEVELAND AVE HASBROUCK HEIGHTS, NJ 217 CLEVELAND AVE	07604 R-2 1	228100 186900 415000	1102655	1102655 00 1102655	265082 265081 530163	282511 289981 572492	275700 275700 551400
35 31 116100	62X112 .1595 1SBG1 32,33 .1594	2	ROMANO, THOMAS J & RUTH ANN 217 CLEVELAND AVE HASBROUCK HEIGHTS NJ 213 CLEVELAND AVE	07604-1619 R-2 1	243900 332300 576200	1530963	1530963 00 1530963	368048 368048 736096	392248 402619 794867	382700 382700 765400
35 34 116200	66X100 1SBG1 35,36A .1515	2	DUROVIC, ENES & BADA 209 CLEVELAND AVE HASBROUCK HEIGHTS, NJ 209 CLEVELAND AVE	07604 R-2 1	220900 188500 409400	1087776	1087776 00 1087776	261505 261504 523009	278699 286068 564767	271900 271900 543800

7929900

21069744

00

00

21069744

10130453

10939291

10534800

Block No. Lot No. Qualification Account No.	Land Dimensions Building Description Additional Lots Acreage	Prop. Class	Owner's Name Address City State Property Location	Billing Code Zip Code	Land Improvement Exemption Net Total	2025 Property Tax Special Dist	2025 Total Tax Deduction Net Tax	Amt.Billed 2025 1st Q 2nd Q Total	2nd Half 2025 3rd Q 4th Q Total	Preliminary 2026 Tax 1st Q 2nd Q Total
35 36 116300	62X100 2SBF 37,38 .1423	2	JAMALDEEN, RAHMA N & AMMAARAH N 66 BOULEVARD HASBROUCK HEIGHTS, NJ 66 BOULEVARD	07604 R-2 1	207000 315200 522200	1387485	1387485 00 1387485	333556 333555 667111	355488 364886 720374	346900 346900 693800
35 39 116400	103X122 2SBG1 40-43A .2885	2	SARAPA, JOHN MARK 204 COLUMBUS AVE HASBROUCK HEIGHTS, NJ 70 BLVD AKA 204 COLUMBUS	07604 R-2 1	238600 328400 567000	1506519	1506519 00 1506519	362172 362171 724343	385985 396191 782176	376600 376600 753200
35 44 116500	53X100 .1217	2	KIM, KYONG SOO 212 COLUMBUS AVE HASBROUCK HEIGHTS, NJ 212 COLUMBUS AVE	07604 R-2 1	226000 330100 556100	1477558	1477558 00 1477558	355209 355209 710418	378565 388575 767140	369400 369400 738800
35 46 116600	50X112 2SFG1 47 .1286	2	NAPOLITANO, JEFFREY M & JILL A 216 COLUMBUS AVE HASBROUCK HEIGHTS, NJ 216 COLUMBUS AVE	07604 R-2 1	228100 172200 400300	1063597	1063597 00 1063597	255692 255692 511384	272504 279709 552213	265900 265900 531800
35 48 116800	75X100 2SF 49,50 .1722	2	PARISI, WILLIAM M 220 COLUMBUS AVE HASBROUCK HEIGHTS NJ 220 COLUMBUS AVE	07604-1622 R-2 1	242200 421700 663900	1763982	1763982 00 1763982	424067 424066 848133	451950 463899 915849	441000 441000 882000
35 51 116800	50X100 2SFG2 52 .1148	2	PIERCE, MARIBETH 226 COLUMBUS AVE HASBROUCK HEIGHTS, NJ 226 COLUMBUS AVE	07604 R-2 1	228100 191300 419400	1114346	1114346 00 1114346	267892 267892 535784	285507 293055 578562	278600 278600 557200
35 53 116900	50X112 .1286	2	BLENDOWSKI, JOAN C & ZABLOCKI, LEA 230 COLUMBUS AVE HASBROUCK HEIGHTS, NJ 230 COLUMBUS AVE	07604 R-2 1	228100 171600 399700	1062003	1062003 00 1062003	255309 255308 510617	272096 279290 551386	265500 265500 531000
35 55 117000	50X112 1SFG1 56 .1286	2	SHAH, TUSHAR A & RUPAL T & SUKETU T 234 COLUMBUS AVE HASBROUCK HEIGHTS, NJ 234 COLUMBUS AVE	07604 R-2 1	228100 448300 676400	1797195	1797195 00 1797195	432051 432050 864101	460460 472634 933094	449300 449300 898600
35 57 117100	50X112 2SF 58 .1286	2	CULI, NERTIL & ANILA 238 COLUMBUS AVENUE HASBROUCK HEIGHTS, NJ 238 COLUMBUS AVE	07604 R-2 1	228100 325500 553600	1470915	1470915 00 1470915	353612 353612 707224	376863 386828 763691	367700 367700 735400
35 59 117200	50X112 .1286	2	CANNICI, RICHARD & DENISE A. 242 COLUMBUS AVE HASBROUCK HEIGHTS NJ 242 COLUMBUS AVE	07604 R-2 1	228100 228600 456700	1213452	1213452 00 1213452	291718 291717 583435	310898 319119 630017	303400 303400 606800
35 61 117300	50X112 1SFG1 62 .1286	2	CARRERA, ROSARIO 248 COLUMBUS AVE HASBROUCK HEIGHTS, NJ 246 COLUMBUS AVE	07604 R-2 1	228100 325200 553300	1470118	1470118 00 1470118	353421 353420 706841	376659 386618 763277	367500 367500 735000
35 63 117300	75X111 .1911	2	ANDERSON, STEVEN & MARY 252 COLUMBUS AVE HASBROUCK HEIGHTS, NJ 252 COLUMBUS AVE	07604 R-2 1	242200 476300 718500	1909055	1909055 00 1909055	458942 458942 917884	489119 502052 991171	477300 477300 954600
35 66 117400	50X112 .1286	2	MACERA, MICHAEL J & ROSARIA 256 COLUMBUS AVE HASBROUCK HEIGHTS, NJ 256 COLUMBUS AVE	07604 R-2 1	228100 528900 757000	2011349	2011349 00 2011349	483534 483534 967068	515328 528953 1044281	502800 502800 1005600
35 68 117500	50X112 .1286	2	BINCOLETTA, JOHN M. & KATHLEEN P. 260 COLUMBUS AVE HASBROUCK HEIGHTS NJ 260 COLUMBUS AVE	07604-1622 R-2 1	228100 547000 775100	2059441	2059441 00 2059441	495096 495095 990191	527649 541601 1069250	514900 514900 1029800

8019200

21307015

00

00

21307015

10244534

11062481

10653600

Block No. Lot No. Qualification Account No.	Land Dimensions Building Description Additional Lots Acreage	Prop. Class	Owner's Name Address City State Property Location	Billing Code Zip Code	Land Improvement Exemption Net Total	2025 Property Tax Special Dist	2025 Total Tax Deduction Net Tax	Amt.Billed 2025 1st Q 2nd Q Total	2nd Half 2025 3rd Q 4th Q Total	Preliminary 2026 Tax 1st Q 2nd Q Total
35 70 117600	75X112 71,72 .1928	2	HOTI, ALO & NAFIJA 266 COLUMBUS AVENUE HASBROUCK HEIGHTS, NJ 266 COLUMBUS AVE	07604 R-2 1	242200 730800 973000	2585261	2585261 00 2585261	621504 621504 1243008	662370 679883 1342253	646300 646300 1292600
35 73.01	65X112 .1671	2	QUIRK, DENNIS & LINDA 268 COLUMBUS AVENUE HASBROUCK HEIGHTS, NJ 268 COLUMBUS AVE	07604 R-2 1	233800 540300 774100	2056784	2056784 00 2056784	494457 494456 988913	526969 540902 1067871	514200 514200 1028400
35 73.02 117700	65X112 .1671	2	INAN, HAKAN & DENIZ 272 COLUMBUS AVE HASBROUCK HEIGHTS, NJ 272 COLUMBUS AVE	07604 R-2 1	236600 488200 724800	1925794	1925794 00 1925794	462966 462966 925932	493408 506454 999862	481400 481400 962800
36 1 117800	75X100 .1722	2	POLIZZOTTI, JEREMIAH & FRANCES 275 COLUMBUS AVE HASBROUCK HEIGHTS NJ 275 COLUMBUS AVE	07604-1621 R-2 1	237500 315700 553200	1469852	1469852 00 1469852	353357 353356 706713	376591 386548 763139	367500 367500 735000
36 4 117900	75X100 1SFG2 5,6 .1722	2	FRIEDMAN, LISA & REEVES, KELLY 256 INDIAN TRAIL DR FRANKLIN LAKES, NJ 273 COLUMBUS AVE	07417 R-2 1	237500 290100 527600	1401833	1401833 00 1401833	337005 337004 674009	359164 368660 727824	350500 350500 701000
36 7 118000	75X100 3LOTS 2SF 8,9 .1722	2	IZZO, MICHAEL & LAURA 267 COLUMBUS AVE HASBROUCK HEIGHTS, NJ 267 COLUMBUS AVE	07604 R-2 1	237500 371000 608500	1616785	1616785 00 1616785	388680 388679 777359	414237 425189 839426	404200 404200 808400
36 10 118200	50X100 2SFG1 11 .1148	2	PEREYRA JR, FRANCISCO ETALS 259 COLUMBUS AVE HASBROUCK HEIGHTS, NJ 259 COLUMBUS AVE	07604 R-2 1	225000 230900 455900	1211326	1211326 00 1211326	291207 291206 582413	310354 318559 628913	302800 302800 605600
36 12 118300	75X100 .1722	2	SLAWENSKI, JOANNE & JOHN SLAWENSKI JR 255 COLUMBUS AVE HASBROUCK HEIGHTS, NJ 255 COLUMBUS AVE	07604 R-2 1	237500 192500 430000	1142510	1142510 00 1142510	274663 274662 549325	292723 300462 593185	285600 285600 571200
36 15 118400	50X100 2SFG1 16 .1148	2	PUZIO, WIESLAW 249 COLUMBUS AVE HASBROUCK HEIGHTS NJ 249 COLUMBUS AVE	07604-1621 R-2 1	225000 361700 586700	1558862	1558862 00 1558862	374755 374755 749510	399396 409956 809352	389700 389700 779400
36 17 118500	50X100 1SFBG1 18 .1148	2	RIVERA, WANDA 247 COLUMBUS AVENUE HASBROUCK HEIGHTS, NJ 247 COLUMBUS AVE	07604 R-2 1	225000 310200 535200	1422026	1422026 00 1422026	341859 341859 683718	364338 373970 738308	355500 355500 711000
36 19 118600	50X100 2SFG1 20 .1148	2	MOSAID, MAGDI PO BOX 26 WOOD-RIDGE, NJ 243 COLUMBUS AVE	07075 R-2 1	225000 135300 360300	957317	957317 00 957317	230142 230142 460284	245274 251759 497033	239300 239300 478600
36 21 118700	50X100 1SF 22 .1148	2	BARZAGA, ORLANDO & ZOILA 237 COLUMBUS AVENUE HASBROUCK HEIGHTS, NJ 237 COLUMBUS AVE	07604 R-2 1	225000 254500 479500	1274032	1274032 00 1274032	306281 306281 612562	326420 335050 661470	318500 318500 637000
36 23 118800	62X100 2SFG1 24 .1423	2	ROBERTSON, IAN & DIANE 235 COLUMBUS AVE HASBROUCK HEIGHTS, NJ 235 COLUMBUS AVE	07604 R-2 1	231200 381800 613000	1628741	1628741 00 1628741	391554 391554 783108	417300 428333 845633	407200 407200 814400
36 25 118900	62X100 .1410 2SFG2 PT26,27 .1423	2	DI PLACIDO, ANNA 231 COLUMBUS AVENUE HASBROUCK HEIGHTS, NJ 231 COLUMBUS AVE	07604 R-2 1	231200 175600 406800	1080868	1080868 00 1080868	259844 259843 519687	276929 284252 561181	270200 270200 540400

Block No. Lot No. Qualification Account No.	Land Dimensions Building Description Additional Lots Acreage	Prop. Class	Owner's Name Address City State Property Location	Billing Code Zip Code	Land Improvement Exemption Net Total	2025 Property Tax Special Dist	2025 Total Tax Deduction Net Tax	Amt.Billed 2025 1st Q 2nd Q Total	2nd Half 2025 3rd Q 4th Q Total	Preliminary 2026 Tax 1st Q 2nd Q Total
36 28 119000	75X100 .1721 2SFG2 2,30 .1722	2	FEEHAN, MICHAEL G. & MARIE A. 225 COLUMBUS AVE HASBROUCK HEIGHTS NJ 225 COLUMBUS AVE	07604-1621 R-2 1	237500 196800 434300	1153935	1153935 00 1153935	277410 277409 554819	295650 303466 599116	288500 288500 577000
36 31 119100	63X100 .1446	2	DE MARIA, JOSEPH & EILEEN T 217 COLUMBUS AVE HASBROUCK HEIGHTS NJ 217 COLUMBUS AVE	07604-1621 R-2 1	231500 414800 646300	1717219	1717219 00 1717219	412825 412824 825649	439969 451601 891570	429300 429300 858600
36 33 119200	.2083 1SF 34-36 .2083	2	PEREDES, DAVID W & JESSICA M 213 COLUMBUS AVE HASBROUCK HEIGHTS, NJ 213 COLUMBUS AVE	07604 R-2 1	244900 392400 637300	1693306	1693306 00 1693306	407076 407075 814151	433842 445313 879155	423300 423300 846600
36 37 119300	50X100 .1148	2	CLYBURN, XAVIER A & FORD, ALYSSA 205 COLUMBUS AVE HASBROUCK HEIGHTS, NJ 205 COLUMBUS AVE	07604 R-2 1	214700 472200 686900	1825093	1825093 00 1825093	438758 438757 877515	467607 479971 947578	456300 456300 912600
36 39 119400	51X100 40 .1171	2	MANALILI, EMERSON & LILIA 80 BOULEVARD HASBROUCK HEIGHTS, NJ 80 BOULEVARD	07604 R-2 1	203400 368200 571600	1518741	1518741 00 1518741	365110 365109 730219	389117 399405 788522	379700 379700 759400
36 41 119500	51X100 2SF 42 .1171	2	KING, JENNIFER & DMYTROW, LORI 86 BOULEVARD HASBROUCK HEIGHTS, NJ 86 BOULEVARD	07604 R-2 1	203400 286100 489500	1300602	1300602 00 1300602	312669 312668 625337	333227 342038 675265	325200 325200 650400
36 43 119600	51X100 2SS 44 .1171	2	BRIGHT, ROBERT W JR & LYNN M 123 OAK GROVE AVE HASBROUCK HEIGHTS, NJ 90 BOULEVARD	07604 R-2 1	203400 282600 486000	1291302	1291302 00 1291302	310433 310432 620865	330845 339592 670437	322800 322800 645600
36 45 119700	68X100 2LT 2SFG1 .1561	2	CALVANICO, JONNA 212 SPRINGFIELD AVE HASBROUCK HEIGHTS, NJ 212 SPRINGFIELD AVE	07604 R-2 1	227900 208200 436100	1158718	1158718 00 1158718	278559 278559 557118	296875 304725 601600	289700 289700 579400
36 47 119800	50X100 .1148	2	LOPEZ, ADEM JOY & RONALD 218 SPRINGFIELD AVE HASBROUCK HEIGHTS, NJ 218 SPRINGFIELD AVE	07604 R-2 1	225000 308000 533000	1416181	1416181 00 1416181	340454 340454 680908	362840 372433 735273	354000 354000 708000
36 49 119900	50X100 .1148	2	ALOSCO, ANTONIO & PASQUALINA 220 SPRINGFIELD AVE HASBROUCK HEIGHTS NJ 220 SPRINGFIELD AVE	07604-1626 R-2 1	225000 240000 465000	1235505	1235505 00 1235505	297019 297019 594038	316549 324918 641467	308900 308900 617800
36 51 120000	50X100 2SFG1 52 .1148	2	GROSSANO, DENNIS & PATRICIA 222 SPRINGFIELD AVE HASBROUCK HEIGHTS NJ 222 SPRINGFIELD AVE	07604-1626 R-2 1	225000 326100 551100	1464273	1464273 00 1464273	352016 352015 704031	375161 385081 760242	366100 366100 732200
36 53 120100	50X100 1SFG1 54 .1148	2	MENDEZ, MICHAEL (ETAL) 228 SPRINGFIELD AVENUE HASBROUCK HEIGHTS, NJ 228 SPRINGFIELD AVE	07604 R-2 1	225000 232300 457300	1215046	1215046 00 1215046	292101 292100 584201	311307 319538 630845	303800 303800 607600
36 55 120200	50X100 2SS 56 .1148	2	AMATO, DIANE 232 SPRINGFIELD AVE HASBROUCK HEIGHTS, NJ 232 SPRINGFIELD AVE	07604 R-2 1	225000 285900 510900	1357461	1357461 00 1357461	320088 320087 640175	354045 363241 717286	339400 339400 678800
36 57 120300	75X100 .1722	2	RAU, JOHN C & CHRISTINE A 236 SPRINGFIELD AVE HASBROUCK HEIGHTS NJ 236 SPRINGFIELD AVE	07604-1626 R-2 1	237500 280300 517800	1375795	1375795 00 1375795	330745 330745 661490	352492 361813 714305	343900 343900 687800

7423100

19723177

00

00

19723177

9470516

10252661

9861800

Block No. Lot No. Qualification Account No.	Land Dimensions Building Description Additional Lots Acreage	Prop. Class	Owner's Name Address City State Property Location	Billing Code Zip Code	Land Improvement Exemption Net Total	2025 Property Tax Special Dist	2025 Total Tax Deduction Net Tax	Amt.Billed 2025 1st Q 2nd Q Total	2nd Half 2025 3rd Q 4th Q Total	Preliminary 2026 Tax 1st Q 2nd Q Total
36 60 120400	50X100 2SFG2 61 .1148	2	WHITE, BARBARA & BEVERLY 242 SPRINGFIELD AVENUE HASBROUCK HEIGHTS, NJ 242 SPRINGFIELD AVE	07604 R-2 1	225000 147400 372400	989467	989467 00 989467	237871 237870 475741	253512 260214 513726	247400 247400 494800
36 62 120500	75X100 2SFG2 63,64 .1722	2	TORNTORE, ANTHONY & CHRISTINE 246 SPRINGFIELD AVE HASBROUCK HEIGHTS, NJ 246 SPRINGFIELD AVE	07604 R-2 1	237500 510100 747600	1986373	1986373 00 1986373	477530 477529 955059	508929 522385 1031314	496600 496600 993200
36 65 120600	75X100 .1722	2	HEIN, WILLIAM A. & JOY C. 252 SPRINGFIELD AVE. HASBROUCK HEIGHTS, NJ 252 SPRINGFIELD AVE	07604 R-2 1	237500 496500 734000	1950238	1950238 00 1950238	468843 468842 937685	499671 512882 1012553	487600 487600 975200
36 68 120700	50X100 .1148	2	WOWKUN, MICHAEL & IRENE 260 SPRINGFIELD AVE HASBROUCK HEIGHTS NJ 260 SPRINGFIELD AVE	07604-1626 R-2 1	225000 209800 434800	1155264	1155264 00 1155264	277729 277728 555457	295990 303817 599807	288800 288800 577600
36 70 120800	75X100 2SFG1 71,72 .1722	2	POTTER, RICHARD G & MARY 262 SPRINGFIELD AVE HASBROUCK HEIGHTS, NJ 262 SPRINGFIELD AVE	07604 R-2 1	237500 273400 510900	1357461	1357461 00 1357461	326338 326337 652675	347795 356991 704786	339400 339400 678800
36 73 120900	75X100 2SFG1 74,75 .1722	2	HRNYIUK, N & T; TYTLA, M & R 270 SPRINGFIELD AVE HASBROUCK HEIGHTS, NJ 270 SPRINGFIELD AVE	07604 R-2 1	237500 338000 575500	1529104	1529104 00 1529104	367601 367601 735202	391772 402130 793902	382300 382300 764600
36 76 121000	75X100 .1722	2	MESSERI, JOSEPH & MARGARET 276 SPRINGFIELD AVE HASBROUCK HEIGHTS NJ 274 SPRINGFIELD AVE	07604-1626 R-2 1	237500 432000 669500	1778862	1778862 00 1778862	427644 427643 855287	455762 467813 923575	444700 444700 889400
36 79 121100	75X100 .1722	2	SICILIANO, STEVEN & NANCY 280 SPRINGFIELD AVE HASBROUCK HEIGHTS NJ 280 SPRINGFIELD AVE	07604 R-2 1	237500 544200 781700	2076977	2076977 00 2076977	499311 499311 998622	532142 546213 1078355	519200 519200 1038400
37 1 121200	75X100 2SFG1 2,3 .1722	2	PABIN, JOHN JR. & JESSIE E. 281 SPRINGFIELD AVE HASBROUCK HEIGHTS NJ 281 SPRINGFIELD AVE	07604-1625 R-2 1	237500 415800 653300	1735818 v1	1735818 -25000 1710818	411046 411045 822091	438484 450243 888727	427700 427700 855400
37 4 121300	50X100 2SFG1 5 .1148	2	SWALSKY, STEPHEN L & CHELSEA J.E. 275 SPRINGFIELD AVE HASBROUCK HEIGHTS, NJ 275 SPRINGFIELD AVE	07604 R-2 1	225000 345600 570600	1516084	1516084 00 1516084	364471 364471 728942	388436 398706 787142	379000 379000 758000
37 6 121400	50X100 2SFG1 7 .1148	2	PATEL, PARESH & PARUL P 273 SPRINGFIELD AVE HASBROUCK HEIGHTS, NJ 273 SPRINGFIELD AVE	07604 R-2 1	225000 273800 498800	1325312	1325312 00 1325312	318609 318608 637217	339558 348537 688095	331300 331300 662600
37 8 121500	50X105 2SFBG1 9 .1205	2	YSRAEL, JOHN A TRSTE 269 SPRINGFIELD AVE HASBROUCK HEIGHTS, NJ 269 SPRINGFIELD AVE	07604 R-2 1	225000 282900 507900	1349490	1349490 00 1349490	324422 324421 648843	345753 354894 700647	337400 337400 674800
37 10 121600	50X105 1SFG1 11 .1205	2	SMAJLAJ, ZINA 257 SPRINGFIELD AVE HASBROUCK HEIGHTS, NJ 265 SPRINGFIELD AVE	07604 R-2 1	226300 236100 462400	1228597	1228597 00 1228597	295358 295358 590716	314779 323102 637881	307100 307100 614200
37 12.01 121700	50X100 .1148	2	SMAJLAJ, LUSH & ZINA 257 SPRINGFIELD AVENUE HASBROUCK HEIGHTS, NJ 261 SPRINGFIELD AVE	07604 R-2 1	225000 630500 855500	2273064	2273064 00 2273064	546451 546451 1092902	582382 597780 1180162	568300 568300 1136600

8374900

22252111

00

25000

22227111

10686439

11540672

11113600

Block No. Lot No. Qualification Account No.	Land Dimensions Building Description Additional Lots Acreage	Prop. Class	Owner's Name Address City State Property Location	Billing Code Zip Code	Land Improvement Exemption Net Total	2025 Property Tax Special Dist	2025 Total Tax Deduction Net Tax	Amt.Billed 2025 1st Q 2nd Q Total	2nd Half 2025 3rd Q 4th Q Total	Preliminary 2026 Tax 1st Q 2nd Q Total
37 12.02 121700	50X100 . .1148	2	DUKA, GENTIAN & VALDETE 257 SPRINGFIELD AVE HASBROUCK HEIGHTS, NJ 257 SPRINGFIELD AVE	07604 R-2 1	225000 304000 529000	1405553	1405553 00 1405553	337899 337899 675798	360117 369638 729755	351400 351400 702800
37 16 121800	50X105 . .1205	2	GIANNI, ROSARIO & KORRY 253 SPRINGFIELD AVE HASBROUCK HEIGHTS NJ 253 SPRINGFIELD AVE	07604-1625 R-2 1	226500 306500 533000	1416181	1416181 00 1416181	340454 340454 680908	362840 372433 735273	354000 354000 708000
37 18 121900	75X106 2SFG1 19,20 . .1825	2	LONERGAN, PATRICK & BARBARA 247 SPRINGFIELD AVE HASBROUCK HEIGHTS, NJ 247 SPRINGFIELD AVE	07604 R-2 1	239900 560800 800700	2127460	2127460 00 2127460	511448 511447 1022895	545076 559489 1104565	531900 531900 1063800
37 21 122000	50X106 2SFG1 22 . .1217	2	KELLY, BRIAN & KEEGAN, JACQUELINE 243 SPRINGFIELD AVE HASBROUCK HEIGHTS, NJ 243 SPRINGFIELD AVE	07604 R-2 1	226700 336500 563200	1496422	1496422 00 1496422	359744 359744 719488	383399 393535 776934	374100 374100 748200
37 23 122100	50X106 2SF 24 . .1217	2	DEGENNARO, JEFFREY P & JEANETTE C 239 SPRINGFIELD AVE HASBROUCK HEIGHTS, NJ 239 SPRINGFIELD AVE	07604 R-2 1	226700 376500 603200	1602702	1602702 00 1602702	385294 385294 770588	410629 421485 832114	400700 400700 801400
37 25 122200	50X100 2SF 26 . .1148	2	GUERRERO, ARMANDO & NARCISA 100 HAMILTON AVE HASBROUCK HEIGHTS, NJ 235 SPRINGFIELD AVE	07604 R-2 1	225000 161900 386900	1027993	1027993 00 1027993	247133 247132 494265	263382 270346 533728	257000 257000 514000
37 27 122300	50X100 2SFG1 28 . .1148	2	POZNAR, ANNA 231 SPRINGFIELD AVE HASBROUCK HEIGHTS NJ 231 SPRINGFIELD AVE	07604 R-2 1	225000 175600 400600	1064394	1064394 00 1064394	255884 255883 511767	272708 279919 552627	266100 266100 532200
37 29 122400	50X100 2SFG1 30 . .1148	2	MC COLLUM, MARGARET 227 SPRINGFIELD AVE HASBROUCK HEIGHTS NJ 227 SPRINGFIELD AVE	07604-1625 R-2 1	225000 164400 389400	1034636 v1	1034636 -25000 1009636	242480 242479 484959	258834 265843 524677	252400 252400 504800
37 31 122500	75X100 2SFG1 32,33 . .1722	2	GRACE, ELLEN 707 MEADOW CT HELMETTA N.J. 221 SPRINGFIELD AVE	08828 R-2 1	237500 172500 410000	1089370	1089370 00 1089370	261888 261887 523775	279108 286487 565595	272300 272300 544600
37 34 122600	50X108 2SFG1 35 . .1240	2	INNIS, MARTIN W & DEBRA A 217 SPRINGFIELD AVE HASBROUCK HEIGHTS, NJ 217 SPRINGFIELD AVE	07604 R-2 1	227000 301600 528600	1404490	1404490 00 1404490	337644 337643 675287	359844 369359 729203	351100 351100 702200
37 36 122700	50X100 2SFG1 37 . .1148	2	CALDERA, JONI M 215 SPRINGFIELD AVE HASBROUCK HEIGHTS, NJ 215 SPRINGFIELD AVE	07604 R-2 1	227100 239700 466800	1240288	1240288 00 1240288	298169 298168 596337	317774 326177 643951	310100 310100 620200
37 38 122800	.1643 1SFG1 . .1643	2	MEZZACAPO, ANNA 209 SPRINGFIELD AVE HASBROUCK HEIGHTS, NJ 209 SPRINGFIELD AVE	07604 R-2 1	239600 267100 506700	1346302	1346302 00 1346302	323655 323655 647310	344936 354056 698992	336600 336600 673200
37 39 122900	103X80 1SFG2 40-42A . .1892	2	TEJADA, ODALIS A 96 BLVD HASBROUCK HEIGHTS, NJ 96 BOULEVARD	07604 R-2 1	214000 324000 538000	1429466	1429466 00 1429466	343648 343647 687295	366244 375927 742171	357400 357400 714800
37 43 123000	113.92X100 1SBG1 44-46 . .2615	2	PISANI, ANTHONY & MARY 350 WINDHAM CT N WYCKOFF NJ 104 BOULEVARD	07481-3405 R-2 1	225800 311400 537200	1427340	1427340 00 1427340	343137 343136 686273	365699 375368 741067	356800 356800 713600

7193300

19112597

00

25000

19087597

9176945

9910652

9543800

Block No. Lot No. Qualification Account No.	Land Dimensions Building Description Additional Lots Acreage	Prop. Class	Owner's Name Address City State Property Location	Billing Code Zip Code	Land Improvement Exemption Net Total	2025 Property Tax Special Dist	2025 Total Tax Deduction Net Tax	Amt.Billed 2025 1st Q 2nd Q Total	2nd Half 2025 3rd Q 4th Q Total	Preliminary 2026 Tax 1st Q 2nd Q Total
37 47 123100	88X108 2SBG1 48 .2182	2	MARES, JERRY R. & HELEN 212 PASSAIC AVE HASBROUCK HEIGHTS NJ 208 PASSAIC AVE	07604-1702 R-2 1	233000 207200 440200	1169611	1169611 00 1169611	281178 281178 562356	299666 307589 607255	292400 292400 584800
37 49 123200	50X100 .1148	2	ALCENAT, LAMONT & GWENDYLON 218 PASSAIC AVE HASBROUCK HEIGHTS, NJ 218 PASSAIC AVE	07604 R-2 1	213700 175800 389500	1034902	1034902 00 1034902	248794 248793 497587	265152 272163 537315	258700 258700 517400
37 51 123300	50X100 2SFG1 52 .1148	2	DEANGELIS, MARY 222 PASSAIC AVE HASBROUCK HEIGHTS, NJ 222 PASSAIC AVE	07604 R-2 1	213700 184000 397700	1056689	1056689 00 1056689	254031 254031 508062	270734 277893 548627	264200 264200 528400
37 53 123400	75X100 2SFBG1 54,55 .1722	2	KUMAR, YATINDER 224 PASSAIC AVE HASBROUCK HEIGHTS, NJ 224 PASSAIC AVE	07604 R-2 1	225600 339200 564800	1500674	1500674 00 1500674	360766 360766 721532	384488 394654 779142	375200 375200 750400
37 56 123500	50X108 .1240	2	BERNICE, ANTHONY B. & DOROTHY L. 232 PASSAIC AVE HASBROUCK HEIGHTS NJ 232 PASSAIC AVE	07604 R-2 1	215500 252300 467800	1242945 V1	1242945 -25000 1217945	292558 292557 585115	312205 320625 632830	304500 304500 609000
37 58 123600	50X108 1SFG1 59 .1240	2	BRANCATELLI, LARRY 236 PASSAIC AVE HASBROUCK HEIGHTS NJ 236 PASSAIC AVE	07604-1702 R-2 1	215500 310500 526000	1397582 S1	1397582 -25000 1372582	329733 329732 659465	351825 361292 713117	343100 343100 686200
37 60 123700	50X100 1SFG1 61 .1148	2	SCORDO, FRANCESCO & ANNUNZIATA 240 PASSAIC AVE HASBROUCK EHIGHTS, NJ 240 PASSAIC AVE	07604 R-2 1	215400 237600 453000	1203621	1203621 00 1203621	289354 289354 578708	308380 316533 624913	300900 300900 601800
37 62 124600	50X100 .1148	2	RODRIGUES, MANUEL F & KELLY M 244 PASSAIC AVE HASBROUCK HEIGHTS, NJ 244 PASSAIC AVE	07604 R-2 1	213700 229900 443600	1178645	1178645 00 1178645	283350 283349 566699	301981 309965 611946	294700 294700 589400
37 64 123900	50X100 .1148	2	PRENDERGAST, MICHAEL S & SONIA M 248 PASSAIC AVE HASBROUCK HEIGHTS NJ 248 PASSAIC AVE	07604-1702 R-2 1	213700 227900 441600	1173331	1173331 00 1173331	282072 282072 564144	300619 308568 609187	293300 293300 586600
37 66 124000	75X100 2SF .1722	2	CARDONA, JORGE E 252 PASSAIC AVENUE HASBROUCK HEIGHTS, NJ 252 PASSAIC AVE	07604 R-2 1	225600 220300 445900	1184756	1184756 00 1184756	284819 284819 569638	303546 311572 615118	296200 296200 592400
37 69 124100	50X100 2SFG1 70 .1148	2	SHIN, JUNGHYUN & SUNNY H LEE- 256 PASSAIC AVE HASBROUCK HEIGHTS, NJ 256 PASSAIC AVE	07604 R-2 1	213700 184200 397900	1057220	1057220 00 1057220	254159 254159 508318	270870 278032 548902	264300 264300 528600
37 71 124200	50X106 72 .1217	2	CUSANO, PAUL P. & DONNA M. 266 PASSAIC AVE HASBROUCK HEIGHTS, NJ 260 PASSAIC AVE	07604 R-2 1	226400 4100 230500	612439	612439 00 612439	147232 147232 294464	156913 161062 317975	153100 153100 306200
37 73 124300	50X106 2SFBG1 74 .1217	2	CUSANO, PAUL P. & DONNA M. 266 PASSAIC AVE HASBROUCK HEIGHTS NJ 264 PASSAIC AVE	07604-1702 R-2 1	215500 305300 520800	1383766	1383766 00 1383766	332661 332661 665322	354535 363909 718444	345900 345900 691800
37 75 124400	100X100 2SFBG2 76-78 .2296	2	COLLINS, PHILIP J III & MARLENE 276 PASSAIC AVE HASBROUCK HEIGHTS, NJ 276 PASSAIC AVE	07604 R-2 1	237600 362600 600200	1594731	1594731 00 1594731	383378 383378 766756	408586 419389 827975	398700 398700 797400

6319500

16790912

00

50000

16740912

8048166

8692746

8370400

Block No. Lot No. Qualification Account No.	Land Dimensions Building Description Additional Lots Acreage	Prop. Class	Owner's Name Address City State Property Location	Billing Code Zip Code	Land Improvement Exemption Net Total	2025 Property Tax Special Dist	2025 Total Tax Deduction Net Tax	Amt.Billed 2025 1st Q 2nd Q Total	2nd Half 2025 3rd Q 4th Q Total	Preliminary 2026 Tax 1st Q 2nd Q Total
37 79 124500	75X106 2SF 80,81 .1825	2	CLEM, STEPHEN F & GROUNDS, R.S. 278 PASSAIC AVE HASBROUCK HEIGHTS, NJ 278 PASSAIC AVE	07604 R-2 1	228400 281400 509800	1354539	1354539 00 1354539	325635 325635 651270	347046 356223 703269	338600 338600 677200
37 82 124600	50X100 2SFG1 83 .1148	2	NEWMAN, DANA LORAIN 282 PASSAIC ST HASBROUCK HEIGHTS, NJ 282 PASSAIC AVE	07604 R-2 1	213700 163500 377200	1002220	1002220 00 1002220	240937 240936 481873	256779 263568 520347	250600 250600 501200
37 84 124610	50X107 .1228	2	WORSTER,JEFFREY A. & JUDITH H. 111 SUMMIT AVE HASBROUCK HTS,N.J. 111 SUMMIT AVE	07604 R-2 1	226100 300000 526100	1397848	1397848 00 1397848	336047 336046 672093	358143 367612 725755	349500 349500 699000
38 1 124700	.9260 EUCLID SCHOOL L69-72 .9260	15A	BOARD OF EDUCATION 379 BOULEVARD HASBROUCK HEIGHTS NJ 1 BURTON AVENUE	07604-1421 R-2 2	*EXEMPT*	00	00 00 00	00 00 00	00 00 00	00 00 00
38 10 124800	50X122 2SF 11 .1400	2	CICCARELLI,JAMES & BARBARA 253 PASSAIC AVE HASBROUCK HEIGHTS NJ 253 PASSAIC AVE	07604-1701 R-2 2	219100 187400 406500	1080071	1080071 00 1080071	259652 259652 519304	276725 284042 560767	270000 270000 540000
38 12 124900	50X122 2SFG2 13 .1400	2	MARTIN, ALEXANDRA 249 PASSAIC AVE HASBROUCK HEIGHTS, NJ 249 PASSAIC AVE	07604 R-2 2	219100 199900 419000	1113283	1113283 00 1113283	267637 267636 535273	285234 292776 578010	278300 278300 556600
38 14 125000	50X127 .1458	2	MC DERMOTT,BRIAN P & LINDA A 245 PASSAIC AVE HASBROUCK HEIGHTS NJ 245 PASSAIC AVE	07604 R-2 2	219100 323000 542100	1440360	1440360 00 1440360	346267 346266 692533	369035 378792 747827	360100 360100 720200
38 16 125100	50X122 2SFG1 17 .1400	2	MAMANI, LUIS A & ROSARIO X 241 PASSAIC AVENUE HASBROUCK HEIGHTS, NJ 241 PASSAIC AVE	07604 R-2 2	197100 277300 474400	1260481	1260481 00 1260481	303023 303023 606046	322948 331487 654435	315100 315100 630200
38 18 125200	50X122 2SFG1 19 .1400	2	OSPINA, KEVIN & TANNIA 237 PASSAIC AVENUE HASBROUCK HEIGHTS, NJ 237 PASSAIC AVE	07604 R-2 2	219000 188800 407800	1083525	1083525 00 1083525	260483 260482 520965	277610 284950 562560	270900 270900 541800
38 20 125300	50X122 2SFG3 21 .1400	2	GROHSMAN, KRISTA M & CASTRO,RALID 233 PASSAIC AVE HASBROUCK HEIGHTS, NJ 233 PASSAIC AVE	07604 R-2 2	219000 417900 636900	1692243	1692243 00 1692243	406820 406820 813640	433570 445033 878603	423100 423100 846200
38 22 125400	50X122 2SFG2 23 .1400	2	JINDAL, ANISH & PATWARI, NEHA RAJ 229 PASSAIC AVENUE HASBROUCK HEIGHTS, NJ 229 PASSAIC AVE	07604 R-2 2	219000 355900 574900	1527509	1527509 00 1527509	367218 367217 734435	391363 401711 793074	381900 381900 763800
38 24 125500	50X122 2SSBG1 25 .1400	2	SCHREIBER,ROBERT L.& LORRAINE M. 225 PASSAIC AVE HASBROUCK HEIGHTS NJ 225 PASSAIC AVE	07604-1701 R-2 2	219000 229300 448300	1191133	1191133 00 1191133	286352 286352 572704	305180 313249 618429	297800 297800 595600
38 26 125600	50X122 2SF 27 .1400	2	CUELLAR-SAWADA, LUIS&CUELLAR, MARIA 221 PASSAIC AVE HASBROUCK HEIGHTS, NJ 221 PASSAIC AVE	07604 R-2 2	219000 320100 539100	1432389	1432389 00 1432389	344351 344350 688701	366992 376696 743688	358100 358100 716200
38 28 125700	50X122 2SFG2 .1400	2	MUNOZ, IGNACIO VALVERDE ETAL 217 PASSAIC AVE HASBROUCK HEIGHTS, NJ 217 PASSAIC AVE	07604 R-2 2	219000 209800 428800	1139322	1139322 00 1139322	273896 273896 547792	291906 299624 591530	284800 284800 569600

6290900

16714923

00

00

16714923

8036629

8678294

8357600

Block No. Lot No. Qualification Account No.	Land Dimensions Building Description Additional Lots Acreage	Prop. Class	Owner's Name Address City State Property Location	Billing Code Zip Code	Land Improvement Exemption Net Total	2025 Property Tax Special Dist	2025 Total Tax Deduction Net Tax	Amt.Billed 2025 1st Q 2nd Q Total	2nd Half 2025 3rd Q 4th Q Total	Preliminary 2026 Tax 1st Q 2nd Q Total
38 30 125800	175X122 .4901	15C	BORO OF HASBROUCK HEIGHTS HAMILTON AVE HASBROUCK HEIGHTS NJ PASSAIC & BOULEVARD	07604 R-2 2	*EXEMPT*	00	00 00 00	00 00 00	00 00 00	00 00 00
38 37 125900	65X125 .1865	4A	VARGAS, CANDICE P 200 HENRY STREET HASBROUCK HEIGHTS, NJ 200 HENRY STREET	07604 R-2 2	211400 242100 453500	1204950	1204950 00 1204950	289674 289673 579347	308720 316883 625603	301200 301200 602400
38 39 126000	60X125 .1722	2	GAIDZTZIS, PAVLOS & PARASKEVE 210 HENRY ST HASBROUCK HEIGHTS, NJ 210 HENRY ST	07604 R-2 2	237500 520700 758200	2014537	2014537 00 2014537	484301 484300 968601	516145 529791 1045936	503600 503600 1007200
38 42 126100	75X125 .2153 IS-F G1 .2152	2	KORTELING, TIMOTHY A. & ANNA 218 HENRY ST HASBROUCK HEIGHTS, NJ 218 HENRY ST	07604 R-2 2	246900 204000 450900	1198041	1198041 00 1198041	283605 283605 567210	311358 319473 630831	299500 299500 599000
38 45 126200	50X125 1SF 46 .1435	2	BATES, LUCY 220 HENRY ST HASBROUCK HEIGHTS, NJ 220 HENRY ST	07604 R-2 2	231200 207800 439000	1166423	1166423 00 1166423	280412 280411 560823	298849 306751 605600	291600 291600 583200
38 47 126300	50X125 .1435	2	EICHHOLZ, PATRICIA & DEREK 222 HENRY ST HASBROUCK HEIGHTS NJ 222 HENRY ST	07604-1710 R-2 2	231200 369000 600200	1594731	1594731 00 1594731	383378 383378 766756	408586 419389 827975	398700 398700 797400
38 49 126400	50X125 2SFG2 50 .1435	2	MAGZALCIOGLU, OZCAN & DABROWSKA, N 226 HENRY ST HASBROUCK HEIGHTS, NJ 226 HENRY ST	07604 R-2 2	231200 239700 470900	1251181	1251181 00 1251181	293005 293004 586009	328348 336824 665172	312800 312800 625600
38 51 126500	50X125 .1435	2	ALARCON, JOHAN 230 HENRY ST HASBROUCK HEIGHTS, NJ 230 HENRY ST	07604 R-2 2	231200 199300 430500	1143839 v1	1143839 -25000 1118839	268732 268732 537464	286813 294562 581375	279700 279700 559400
38 53 126600	50X125 .1435	2	WINDING CREEK ASSOCIATES LLC 1275 VALLEY BROOK AVENUE LYNDHURST, NJ 234 HENRY ST	07071 R-2 2	231200 597200 828400	2201059	2201059 00 2201059	529141 529140 1058281	563934 578844 1142778	550300 550300 1100600
38 55 126700	50X125 2SFG1 56 .1435	2	MORALES, JAY & PIANESE 240 HENRY ST HASBROUCK HEIGHTS, NJ 240 HENRY ST	07604 R-2 2	231200 198000 429200	1140384	1140384 00 1140384	274152 274151 548303	292178 299903 592081	285100 285100 570200
38 57 126800	75X125 2SF 58,59 .2152	2	WILLARD, BRIAN F. & ROSEMARY C 244 HENRY ST HASBROUCK HEIGHTS NJ 244 HENRY ST	07604-1710 R-2 2	246900 178500 425400	1130288	1130288 00 1130288	271725 271724 543449	289591 297248 586839	282600 282600 565200
38 60 126900	50X125 2SFG1 .1435	2	SIMPSON KENNETH & VALERIE 248 HENRY ST HASBROUCK HEIGHTS NJ 248 HENRY ST	07604-1710 R-2 2	231200 222400 453600	1205215	1205215 00 1205215	289737 289737 579474	308788 316953 625741	301300 301300 602600
38 62 127000	50X125 .1435	2	STEEG, RICHARD E & DONNA 252 HENRY ST HASBROUCK HEIGHTS NJ 252 HENRY ST	07604-1710 R-2 2	231200 326600 557800	1482075	1482075 00 1482075	356295 356295 712590	379722 389763 769485	370500 370500 741000
38 64 127100	75X125 2SFG1 65.66 .2152	2	ZUNIGA, GEORGE M 256 HENRY ST HASBROUCK HEIGHTS, NJ 256 HENRY ST	07604 R-2 2	246900 219900 466800	1240288	1240288 00 1240288	298169 298168 596337	317774 326177 643951	310100 310100 620200

6764400

17973011

00

25000

17948011

8604644

9343367

8974000

Block No. Lot No. Qualification Account No.	Land Dimensions Building Description Additional Lots Acreage	Prop. Class	Owner's Name Address City State Property Location	Billing Code Zip Code	Land Improvement Exemption Net Total	2025 Property Tax Special Dist	2025 Total Tax Deduction Net Tax	Amt.Billed 2025 1st Q 2nd Q Total	2nd Half 2025 3rd Q 4th Q Total	Preliminary 2026 Tax 1st Q 2nd Q Total
38 67 127200	50X125 .1435	2	PALENZUELA (ETAL), DESIREE 262 HENRY ST HASBROUCK HEIGHTS, NJ 262 HENRY ST	07625 R-2 2	231200 428900 660100	1753886	1753886 00 1753886	421639 421639 843278	449363 461245 910608	438500 438500 877000
39 1 127400	100X75 4LT 2SBG2 .1722	2	IDONE, JOHN GREGORY 240 PROSPECT AVE APT893 HACKENSACK, NJ 25 BURTON AVE	07601 R-2 2	237900 456900 694800	1846084	1846084 00 1846084	443804 443803 887607	472985 485492 958477	461500 461500 923000
39 2 127500	50X100 2LT .1148	2	BOLAND, NIAMH 29 BURTON AVE HASBROUCK HEIGHTS, NJ 29 BURTON AVE	07604 R-2 2	225300 551100 776400	2062895	2062895 00 2062895	495926 495925 991851	528535 542509 1071044	515700 515700 1031400
39 5 127600	50X125 2SFG2 6 .1435	2	CLYNES, WM R & MARIE G 263 HENRY ST HASBROUCK HEIGHTS NJ 263 HENRY ST	07604-1709 R-2 2	231200 266600 497800	1322655	1322655 V1 -25000 1297655	311720 311720 623440	332627 341588 674215	324400 324400 648800
39 7 127700	53X125 .1521	2	JULIANO, BARBARA 259 HENRY ST HASBROUCK HEIGHTS, NJ 259 HENRY ST	07604 R-2 2	233100 305100 538200	1429997	1429997 00 1429997	343776 343775 687551	366380 376066 742446	357500 357500 715000
39 9 127800	75X125 .2153 2SFG1 10,11 .2152	2	TEJADA, MANUEL & FERREIRAS, ANA 253 HENRY ST HASBROUCK HEIGHTS, NJ 253 HENRY ST	07604 R-2 2	245000 259600 504600	1340722	1340722 00 1340722	322314 322313 644627	343506 352589 696095	335200 335200 670400
39 12 127900	50X125 .1435	2	MOTTERSHEAD, EDWARD J. & DEBORAH 249 HENRY ST HASBROUCK HEIGHTS NJ 249 HENRY ST	07604 R-2 2	231200 172100 403300	1071568	1071568 00 1071568	257608 257608 515216	274547 281805 556352	267900 267900 535800
39 14 128000	50X125 .1435	2	BAKER, ALAN F & LAURA 245 HENRY ST HASBROUCK HEIGHTS, NJ 245 HENRY ST	07604 R-2 2	231200 444200 675400	1794538	1794538 00 1794538	431412 431412 862824	459779 471935 931714	448600 448600 897200
39 16 128100	SFG3 17,18 .0000	2	DE SANTIS, VINCENT & MARY 241 HENRY ST HASBROUCK HEIGHTS NJ 241 HENRY ST	07604 R-2 2	246900 252100 499000	1325843	1325843 00 1325843	318737 318736 637473	339694 348676 688370	331500 331500 663000
39 19 128200	50X125 2SFG1 20 .1435	2	BASSO, DEIDRA (NASUTA) 235 HENRY ST HASBROUCK HEIGHTS, NJ 235 HENRY ST	07604 R-2 2	231200 200300 431500	1146496	1146496 00 1146496	275621 275621 551242	293744 301510 595254	286600 286600 573200
39 21 128300	50X125 .1435	2	IMPALLI, ROBERT & EDNA 231 HENRY STREET HASBROUCK HEIGHTS, NJ 231 HENRY ST	07604 R-2 2	231200 409900 641100	1703403	1703403 00 1703403	409503 409503 819006	436429 447968 884397	425900 425900 851800
39 23 128400	50X125 2SFG1 24 .1435	2	COLLETTI, GEORGE & JANINE M 227 HENRY ST HASBROUCK HEIGHTS, NJ 227 HENRY ST	07604 R-2 2	231200 233200 464400	1233911	1233911 00 1233911	296636 296635 593271	316141 324499 640640	308500 308500 617000
39 25 128500	50X125 2SFG1 26 .1435	2	LAZIDIS, JENNIFER & EMMANUEL 223 HENRY ST HASBROUCK HEIGHTS, NJ 223 HENRY ST	07604 R-2 2	231200 213000 444200	1180239	1180239 00 1180239	283733 283733 567466	302389 310384 612773	295100 295100 590200
39 27 128600	50X125 2SFG2 28 .1435	2	SALERNO, NANCY & FRANK 219 HENRY ST HASBROUCK HEIGHTS, NJ 219 HENRY ST	07604 R-2 2	231200 276000 507200	1347630	1347630 00 1347630	323974 323974 647948	345277 354405 699682	336900 336900 673800

7738000

20559867

00

25000

20534867

9872800

10662067

10267600

Block No. Lot No. Qualification Account No.	Land Dimensions Building Description Additional Lots Acreage	Prop. Class	Owner's Name Address City State Property Location	Billing Code Zip Code	Land Improvement Exemption Net Total	2025 Property Tax Special Dist	2025 Total Tax Deduction Net Tax	Amt.Billed 2025 1st Q 2nd Q Total	2nd Half 2025 3rd Q 4th Q Total	Preliminary 2026 Tax 1st Q 2nd Q Total
39 29 128700	50X125 2SFG2 30 .1435	2	PEREZ, MIGUEL E. & JACQUELINE 215 HENRY STREET HASBROUCK HEIGHTS, NJ 215 HENRY ST	07604 R-2 2	231200 163300 394500	1048187	1048187 00 1048187	251987 251987 503974	268556 275657 544213	262000 262000 524000
39 31 128800	50X125 .1435	2	SCALONE, GEORGE & MARGARET 211 HENRY ST HASBROUCK HEIGHTS NJ 211 HENRY ST	07604-1709 R-2 2	231200 320800 552000	1466664	1466664 00 1466664	352590 352590 705180	375774 385710 761484	366700 366700 733400
39 33.01 128900	50X100 1SBG1 34A .1148	2	SILVA, WILKER H & IZABELA H 205 HENRY STREET HASBROUCK HEIGHTS, NJ 205 HENRY ST	07604 R-2 2	225000 266000 491000	1304587	1304587 00 1304587	313627 313626 627253	334248 343086 677334	326100 326100 652200
39 33.02 129200	50X100 1SFG1 34B,40B .1148	2	HELLMANN, WERNER O & ERIKA A 136 BOULEVARD HASBROUCK HEIGHTS NJ 136 BOULEVARD	07604-1736 R-2 2	202500 232700 435200	1156326	1156326 00 1156326	277984 277984 555968	296263 304095 600358	289100 289100 578200
39 35 129000	100X50 1SFG2 36A .1148	2	GARELICK, ROBERT & BRUNTON, MYSTRAL P 132 BOULEVARD HASBROUCK HEIGHTS, NJ 132 BOULEVARD	07604 R-2 2	202500 328400 530900	1410601	1410601 00 1410601	339113 339112 678225	361410 370966 732376	352700 352700 705400
39 37 129100	100X50 1SFG1 38A .1148	2	ALCAIDE, STEVEN & NASYA 140 BOULEVARD HASBROUCK HEIGHTS, NJ 140 BOULEVARD	07604 R-2 2	202500 237700 440200	1169611	1169611 00 1169611	281178 281178 562356	299666 307589 607255	292400 292400 584800
39 39 129300	50X100 1SBG1 40A .1148	2	PLAMM, ALEX & GOMEZ, JESSICA 204 RAYMOND ST HASBROUCK HEIGHTS, NJ 204 RAYMOND ST	07604 R-2 2	213700 324100 537800	1428935	1428935 00 1428935	343520 343520 687040	366107 375788 741895	357200 357200 714400
39 41 129400	75X125 42,43 .2152	2	DEQUINZIO, THOMAS & MARIE 212 RAYMOND ST HASBROUCK HEIGHTS NJ 212 RAYMOND ST	07604-1724 R-2 2	246900 262000 508900	1352147	1352147 00 1352147	325060 325060 650120	346434 355593 702027	338000 338000 676000
39 44 129500	58X125 2SSB 45,46PT .1664	2	DOBBELAAR JR. HENRY P & ANN 216 RAYMOND STREET HASBROUCK HEIGHTS, NJ 216 RAYMOND ST	07604 R-2 2	236300 278900 515200	1368886	1368886 00 1368886	329084 329084 658168	350723 359995 710718	342200 342200 684400
39 46 129600	67X125 2SFBG2 L47-48 .1923	2	DOBBELAAR, HENRY P. JR. PO BOX 288 HASBROUCK HEIGHTS, NJ 220 RAYMOND ST	07604-0288 R-2 2	241900 222100 464000	1232848 v1	1232848 -25000 1207848	290130 290130 580260	309618 317970 627588	302000 302000 604000
39 49 129700	50X125 2SFG1 .1435	2	STINSON, CINDY 226 RAYMOND ST HASBROUCK HEIGHTS, NJ 226 RAYMOND ST	07604 R-2 2	231200 192100 423300	1124708	1124708 00 1124708	270383 270383 540766	288162 295780 583942	281200 281200 562400
39 51 129800	50X125 2SFG1 52 .1435	2	CAPOZZI, JOHN & CYNTHIA M 230 RAYMOND ST HASBROUCK HEIGHTS, NJ 230 RAYMOND ST	07604 R-2 2	231200 215100 446300	1185819	1185819 00 1185819	285075 285074 570149	303819 311851 615670	296500 296500 593000
39 53 129900	50X125 .1435	2	ROMAGNUOLO, MARCO & DORA 234 RAYMOND ST HASBROUCK HEIGHTS NJ 234 RAYMOND ST	07604-1724 R-2 2	231200 155900 387100	1028525	1028525 00 1028525	247261 247260 494521	263518 270486 534004	257100 257100 514200
39 55 130000	50X125 .1435	2	LARA, SAMMY & MACCAQUANO, MICHELLE 238 RAYMOND STREET HASBROUCK HEIGHTS, NJ 238 RAYMOND ST	07604 R-2 2	231200 614600 845800	2247291	2247291 00 2247291	540255 540255 1080510	575778 591003 1166781	561800 561800 1123600

6972200

18525135

00

25000

18500135

8894490

9605645

9250000

Block No. Lot No. Qualification Account No.	Land Dimensions Building Description Additional Lots Acreage	Prop. Class	Owner's Name Address City State Property Location	Billing Code Zip Code	Land Improvement Exemption Net Total	2025 Property Tax Special Dist	2025 Total Tax Deduction Net Tax	Amt.Billed 2025 1st Q 2nd Q Total	2nd Half 2025 3rd Q 4th Q Total	Preliminary 2026 Tax 1st Q 2nd Q Total
39 57 130100	50X125 2SF 58 .1435	2	BUCKMAN, WILLIAM JR.&DENISE 242 RAYMOND STREET HASBROUCK HEIGHTS, NJ 242 RAYMOND ST	07604 R-2 2	231200 199100 430300	1143307	1143307 00 1143307	274855 274854 549709	292927 300671 593598	285800 285800 571600
39 59 130200	50X125 .1435	2	MORRONE, RYAN J & MUEGER, HEATHER C 248 RAYMOND ST HASBROUCK HEIGHTS, NJ 248 RAYMOND ST	07604 R-2 2	231200 261200 492400	1308307	1308307 00 1308307	314521 314520 629041	335202 344064 679266	327100 327100 654200
39 61 130300	75X125 2SBG2 62,63 .2152	2	DIGENOVA, ENRICO & MARY 252 RAYMOND ST HASBROUCK HEIGHTS NJ 252 RAYMOND ST	07604-1724 R-2 2	246900 501300 748200	1987967	1987967 00 1987967	477913 477913 955826	509337 522804 1032141	497000 497000 994000
39 64 130400	50X125 2SFG2 .1435	2	LUBOWICKI, ALAN C & MCGOWAN, NORA 256 RAYMOND ST HASBROUCK HEIGHTS, NJ 256 RAYMOND ST	07604 R-2 2	231200 197400 428600	1138790	1138790 00 1138790	273769 273768 547537	291769 299484 591253	284700 284700 569400
39 66 130500	75X125 2SFG2 67,68 .2152	2	KESTESPRESSO LLC 262 RAYMOND ST HASBROUCK HEIGHTS, NJ 262 RAYMOND ST	07604 R-2 2	246900 322500 569400	1512896	1512896 00 1512896	363705 363704 727409	387619 397868 785487	378200 378200 756400
39 69 130600	100X125 2SFG2 70-72 .2870	2	MENENDEZ, JOSE M & DONNA M 35 BURTON (268 RAYMOND) HASBROUCK HEIGHTS, NJ 35 BURTON AKA 268 RAYMOND	07604 R-2 2	252600 317500 570100	1514756	1514756 00 1514756	364152 364151 728303	388096 398357 786453	378700 378700 757400
40 1.01 130700	75X100 2-4 .1722	2	MARA, ROBERT 39 BURTON AVE HASBROUCK HEIGHTS, NJ 39 BURTON AVE	07604 R-2 2	237500 768900 1006400	2674005	2674005 00 2674005	642838 642838 1285676	685107 703222 1388329	668500 668500 1337000
40 1.02 130700	.0000	2	QUIMBAYO, YANCY & GARZON, MICHELLE 41 BURTON AVE HASBROUCK HEIGHTS, NJ 41 BURTON AVE	07604 R-2 2	225000 570500 795500	2113644	2113644 00 2113644	508126 508126 1016252	541537 555855 1097392	528400 528400 1056800
40 5 130800	70X100 2SF L,PT7 .1607	2	BASTIDAS,PATRICIA&BASTIDAS,OSWALDO 261 RAYMOND ST HASBROUCK HEIGHTS, NJ 261 RAYMOND ST	07604 R-2 2	235000 304900 539900	1434514	1434514 00 1434514	344862 344861 689723	367537 377254 744791	358600 358600 717200
40 7 130900	80X100 2SF 8-10 .1837	2	COLOMBO FAMILY IRREVOCABLE TRUST 253 RAYMOND ST HASBROUCK HEIGHTS, NJ 253 RAYMOND ST	07604 R-2 2	240000 227500 467500	1242148	1242148 00 1242148	298616 298616 597232	318251 326665 644916	310500 310500 621000
40 11 131000	75X125 1SFG1 12,13 .2152	2	EDSON, ANNA 249 RAYMOND STREET HASBROUCK HEIGHTS, NJ 249 RAYMOND ST	07604 R-2 2	246900 365400 612300	1626881	1626881 00 1626881	391107 391107 782214	416823 427844 844667	406700 406700 813400
40 14 131100	50X125 2SFG1 15 .1435	2	HOLZER, ROBERT R & GUAITA, ANNA 205 E. 16TH ST APT 6C NEW YORK, NY 245 RAYMOND ST	10003 R-2 2	231200 167100 398300	1058283	1058283 00 1058283	254415 254414 508829	271143 278311 549454	264600 264600 529200
40 16 131200	50X125 .1435	2	PEREZ, JUAN MIGUEL 241 RAYMOND ST HASBROUCK HEIGHTS, NJ 241 RAYMOND ST	07604 R-2 2	231200 293300 524500	1393597	1393597 00 1393597	335025 335024 670049	357054 366494 723548	348400 348400 696800
40 18 031300	75X125 .2152	2	TOMASZEWSKI, JOHN & ROSALIE 235 RAYMOND ST HASBROUCK HEIGHTS NJ 235 RAYMOND ST	07604-1723 R-2 2	246900 278400 525300	1395722	1395722 00 1395722	335536 335535 671071	357598 367053 724651	348900 348900 697800

8108700

21544817

00

00

21544817

10358871

11185946

10772200

Block No. Lot No. Qualification Account No.	Land Dimensions Building Description Additional Lots Acreage	Prop. Class	Owner's Name Address City State Property Location	Billing Code Zip Code	Land Improvement Exemption Net Total	2025 Property Tax Special Dist	2025 Total Tax Deduction Net Tax	Amt.Billed 2025 1st Q 2nd Q Total	2nd Half 2025 3rd Q 4th Q Total	Preliminary 2026 Tax 1st Q 2nd Q Total
40 21 131400	50X125 2SFG2 22 .1435	2	CASALE, JOSEPH & GERALDINE 231 RAYMOND ST HASBROUCK HEIGHTS, NJ 231 RAYMOND ST	07604 R-2 2	231200 634800 866000	2300962	2300962 00 2300962	553158 553157 1106315	589530 605117 1194647	575200 575200 1150400
40 23 131500	50X125 .1435	2	IWAKI, MASAMICHI TRSTE 277 PROSPECT AVE #10H HACKENSACK, NJ 227 RAYMOND ST	07601 R-2 2	231200 212100 443300	1177848	1177848 V1 -25000 1152848	276908 276908 553816	295527 303505 599032	288200 288200 576400
40 25 131600	62X125 2SFG1 26 .1779	2	ROCHE, SCOTT & TRACI 223 RAYMOND STREET HASBROUCK HEIGHTS, NJ 223 RAYMOND ST	07604 R-2 2	239100 363200 602300	1600311	1600311 00 1600311	384720 384719 769439	410016 420856 830872	400100 400100 800200
40 27 131700	54X125 2SFG1 28 .1550	2	DEFEIS, NICHOLAS & ROMERO, JENNIFER 217 RAYMOND ST HASBROUCK HEIGHTS, NJ 217 RAYMOND ST	07604 R-2 2	233900 262700 496600	1319466	1319466 00 1319466	317204 317203 634407	338060 346999 685059	329900 329900 659800
40 29 131800	41X125 2LT 2SFG2 .1177	2	BOVEDA, CARLOS E & REMEDIOS 215 RAYMOND ST HASBROUCK HEIGHTS, NJ 215 RAYMOND ST	07604 R-2 2	214700 237800 452500	1202293	1202293 00 1202293	289035 289034 578069	308040 316184 624224	300600 300600 601200
40 30 132100	125X141 .4046 1SB 31-33,38 .4046	4A	FLEET NAT. BANK %CREA-NC1-001-03-81 PO BOX 32547 CHARLOTTE, NC 152 BOULEVARD	28232 B-1 2	916600 834700 1751300	4653204	4653204 00 4653204	1118643 1118643 2237286	1192198 1223720 2415918	1163300 1163300 2326600
40 34 132300	125X100 2SFB 35-37 .2870	15F	MASONIC CLUB ASSOC. OF HOBOKEN PO BOX 557 HASBROUCK HEIGHTS NJ 206 DIVISION AVE	07604-0557 B-1 2	*EXEMPT*	00	00 00 00	00 00 00	00 00 00	00 00 00
40 39 132500	41X125 2LT 2SFG1 .1177	2	ALTENKIRCH, ALLEN J 214 DIVISION AVE HASBROUCK HEIGHTS, NJ 214 DIVISION AVE	07604 R-2 2	214700 205000 419700	1115143	1115143 00 1115143	268084 268083 536167	285711 293265 578976	278800 278800 557600
40 40 132600	41X125 .1177	2	BERNICE, ALLYSON 216 DIVISION AVENUE HASBROUCK HEIGHTS, NJ 216 DIVISION AVE	07604 R-2 2	226000 158500 384500	1021617	1021617 00 1021617	245600 245599 491199	261749 268669 530418	255400 255400 510800
40 46 132700	50X125 2SFG2 .1435	2	FORMISANO, LORI C 220 DIVISION ST HASBROUCK HEIGHTS, NJ 220 DIVISION AVE	07604 R-2 2	231200 312100 543300	1443548	1443548 00 1443548	347033 347033 694066	369852 379630 749482	360900 360900 721800
40 48 132800	50X125 .1435	2	PELL, MARC A & MARY E 224 DIVISION AVE HASBROUCK HEIGHTS, NJ 224 DIVISION AVE	07604 R-2 2	231200 200300 431500	1146496	1146496 00 1146496	275621 275621 551242	293744 301510 595254	286600 286600 573200
40 50 132900	50X125 .1435	2	RENSCH, PETER E. SR., & JO-ANN 228 DIVISION AVE HASBROUCK HEIGHTS, NJ 228 DIVISION AVE	07604 R-2 2	231200 198500 429700	1141713	1141713 00 1141713	274471 274471 548942	292518 300253 592771	285400 285400 570800
40 52 133000	50X125 .1435	2	PENA, ALEX 232 DIVISION AVE HASBROUCK HEIGHTS, NJ 232 DIVISION AVE	07604 R-2 2	231200 513500 744700	1978668	1978668 00 1978668	475678 475677 951355	506954 520359 1027313	494700 494700 989400
40 54 133100	50X125 .1435	2	CANGIALOSE, WILLIAM & SUZANNE 236 DIVISION AVE HASBROUCK HEIGHTS, NJ 236 DIVISION AVE	07604 R-2 2	231200 277100 508300	1350553	1350553 00 1350553	324677 324677 649354	346025 355174 701199	337600 337600 675200

Block No. Lot No. Qualification Account No.	Land Dimensions Building Description Additional Lots Acreage	Prop. Class	Owner's Name Address City State Property Location	Billing Code Zip Code	Land Improvement Exemption Net Total	2025 Property Tax Special Dist	2025 Total Tax Deduction Net Tax	Amt.Billed 2025 1st Q 2nd Q Total	2nd Half 2025 3rd Q 4th Q Total	Preliminary 2026 Tax 1st Q 2nd Q Total
40 56 133200	50X125 2SFG2 57 .1435	2	FRESCHI, FREDERICK M & KELLY A 240 DIVISION AVE HASBROUCK HEIGHTS, NJ 240 DIVISION AVE	07064 R-2 2	231200 439300 670500	1781519	1781519 00 1781519	428282 428282 856564	456443 468512 924955	445400 445400 890800
40 58 133300	50X125 .1435	2	TERRANOVA, MELISSA ANN 244 DIVISION AVE HASBROUCK HEIGHTS, NJ 244 DIVISION AVE	07604 R-2 2	231200 212400 443600	1178645	1178645 00 1178645	283350 283349 566699	301981 309965 611946	294700 294700 589400
40 60 133400	75X125 2SF 61,62 .2152	2	248 DIVISION LLC C/O BALIAN 12 ROUTE 17 NORTH, STE 31 PARAMUS, NJ 248 DIVISION AVE	07652 R-2 2	246900 235000 481900	1280408	1280408 00 1280408	307814 307814 615628	328053 336727 664780	320100 320100 640200
40 63.01 133500	50 X 150 .1722	2	SANDHU, MANDEEP & KAUR, HARLEEN 252 DIVISION AVE HASBROUCK HEIGHTS, NJ 252 DIVISION AVE	07604 R-2 2	237500 891400 1128900	2999487	2999487 00 2999487	569382 569382 1138764	920202 940521 1860723	749900 749900 1499800
40 63.02 133500	50 X 150 .1722	2	SINGH, GURINDER & KAUR, MANVEEN 256 DIVISION AVE HASBROUCK HEIGHTS, NJ 256 DIVISION AVE	07604 R-2 2	237500 892800 1130300	3003207	3003207 00 3003207	570276 570276 1140552	921155 941500 1862655	750800 750800 1501600
40 63.03 133500	50 X 150 .1722	2	BHAGAT, PRIYAL VINOD & SWATI 260 DIVISION AVE HASBROUCK HEIGHTS, NJ 260 DIVISION AVE	07604 R-2 2	237500 892800 1130300	3003207	3003207 00 3003207	570276 570276 1140552	921155 941500 1862655	750800 750800 1501600
40 69 133600	100X125 2SFG2 70,71,72 .2870	2	BLUM, CHRISTOPHER 15 JEFFERSON AVE HASBROUCK HEIGHTS, NJ 270 DIVISION AVE	07646 R-2 2	252500 831700 1084200	2880719	2880719 00 2880719	692533 692533 1385066	738069 757584 1495653	720200 720200 1440400
41 1 133700	135X109 2-7,PT8 .3378	15D	FIRST UNITED METHODIST CHURCH 57 BURTON AVE HASBROUCK HEIGHTS, NJ 57 BURTON AVENUE	07604 R-2 2	*EXEMPT*	00	00 00 00	00 00 00	00 00 00	00 00 00
41 1 133700	CELL TOWER X .0000	4A	AT&T MOBILITY ATT. PROP TAX TEAM 1010 PINE ST, RM 6E-L-01 SAINT LOUIS, MO 57 BURTON AVE	63101 R-2 2	0 264500 264500	702777	702777 00 702777	168950 168949 337899	180059 184819 364878	175700 175700 351400
41 8 133800	68X111 2SBG1 .1733	2	SCIAVICCO, VINCENZO & MARIA 255 DIVISION AVE HASBROUCK HEIGHTS, NJ 255 DIVISION AVE	07604 R-2 2	238000 231200 469200	1246664	1246664 00 1246664	299702 299701 599403	319408 327853 647261	311700 311700 623400
41 11 133900	50X111 .1274	2	TOLEDO, WILFREDO & ILEANA M 251 DIVISION AVE HASBROUCK HEIGHTS, NJ 251 DIVISION AVE	07604 R-2 2	227900 364900 592800	1575070	1575070 00 1575070	378651 378651 757302	403549 414219 817768	393800 393800 787600
41 13 134000	50X111 .1274	2	CLITES, PHILIP & MARY BETH 247 DIVISION AVE HASBROUCK HEIGHTS NJ 247 DIVISION AVE	07604-1719 R-2 2	227900 208800 436700	1160312	1160312 00 1160312	278943 278942 557885	297283 305144 602427	290100 290100 580200
41 15 134100	62X111 1SFG1 16,PT.17 .1580	2	BEVACQUA, JOSEPH 241 DIVISION AVE HASBROUCK HEIGHTS, NJ 241 DIVISION AVE	07604 R-2 2	234900 397900 632800	1681350	1681350 00 1681350	404201 404201 808402	430779 442169 872948	420300 420300 840600
41 17 134200	62X111 2SF PT17-19 .1580	2	OLIVO II, JOSEPH RALPH ETAL 237 DIVISION AVENUE HASBROUCK HEIGHTS, NJ 237 DIVISION AVE	07604 R-2 2	234900 184000 418900	1113017	1113017 00 1113017	267573 267572 535145	285166 292706 577872	278300 278300 556600

Block No. Lot No. Qualification Account No.	Land Dimensions Building Description Additional Lots Acreage	Prop. Class	Owner's Name Address City State Property Location	Billing Code Zip Code	Land Improvement Exemption Net Total	2025 Property Tax Special Dist	2025 Total Tax Deduction Net Tax	Amt.Billed 2025 1st Q 2nd Q Total	2nd Half 2025 3rd Q 4th Q Total	Preliminary 2026 Tax 1st Q 2nd Q Total
41 20 134300	75X111 2SFG1 21,22 .1911	2	BLACKLEY (ETALS), LINDA 231 DIVISION AVE HASBROUCK HEIGHTS, NJ 231 DIVISION AVE	07604 R-2 2	241900 391700 633600	1683475	1683475 00 1683475	404712 404712 809424	431323 442728 874051	420900 420900 841800
41 23 134400	50X111 .1274	2	RIOS, JUAN 227 DIVISION AVE HASBROUCK HEIGHTS, NJ 227 DIVISION AVE	07604 R-2 2	227900 715000 942900	2505285	2505285 00 2505285	602278 602277 1204555	641879 658851 1300730	626300 626300 1252600
41 25 134500	50X111 .1274	2	CAMPBELL RUSSO, NICOLE 223 DIVISION AVENUE HASBROUCK HEIGHTS, NJ 223 DIVISION AVE	07604 R-2 2	227900 262800 490700	1303790	1303790 00 1303790	313435 313435 626870	334044 342876 676920	325900 325900 651800
41 27 134600	50X111 .1274	2	QUINTANA, MARCOS & JOANNE 219 DIVISION AVE HASBROUCK HEIGHTS, NJ 219 DIVISION AVE	07604 R-2 2	227900 305300 533200	1416712	1416712 00 1416712	340582 340581 681163	362976 372573 735549	354200 354200 708400
41 29 134700	50X111 .1274	2	NICOLETTI, MARY 215 DIVISION AVE HASBROUCK HEIGHTS, NJ 215 DIVISION AVE	07604 R-2 2	227900 175100 403000	1070771	1070771 00 1070771	257417 257416 514833	274342 281596 555938	267700 267700 535400
41 31 134800	50X111 .1274	2	WATERS, LUCIA 211 DIVISION AVE HASBROUCK HEIGHTS, NJ 211 DIVISION AVE	07604 R-2 2	216500 183000 399500	1061472	1061472 00 1061472	255181 255181 510362	271960 279150 551110	265400 265400 530800
41 33 134900	27X100 .0620	4A	SHUSTYK, MICHAEL & MELISSA 168-170 BOULEVARD HASBROUCK HEIGHTS, NJ 168 BOULEVARD	07604 B-1 2	111800 526000 637800	1694635	1694635 00 1694635	407395 407395 814790	434182 445663 879845	423700 423700 847400
41 34 135000	55.87X100 .1283	4A	174 BOULEVARD LLC 174 BOULEVARD HASBROUCK HEIGHTS, NJ 174 BOULEVARD	07604 B-1 2	223400 751700 975100	2590841	2590841 00 2590841	622846 622845 1245691	663799 681351 1345150	647700 647700 1295400
41 36 135050	55.87X100 .1283	4A	FREZZO 180 BOULEVARD LLC % DR FREZZO 144 THOMA AVE MAYWOOD, NJ 176 BOULEVARD	07607 B-1 2	223400 14800 238200	632897	632897 00 632897	152151 152150 304301	162155 166441 328596	158200 158200 316400
41 38 135100	55X100 39 .1263	4A	FREZZO 180 BOULEVARD LLC % DR FREZZO 144 THOMA AVE MAYWOOD, NJ 180 BOULEVARD	07607 B-1 2	279300 444300 723600	1922605	1922605 00 1922605	462200 462199 924399	492591 505615 998206	480700 480700 961400
41 40 135200	27X100 .0620	4A	BRS HEIGHTS LLC 3 GLENWOOD DRIVE SADDLE RIVER, NJ 182 BOULEVARD	07458 B-1 2	111800 735800 847600	2252073	2252073 00 2252073	541405 541404 1082809	577004 592260 1169264	563000 563000 1126000
41 41 135300	50X111 .1274	2	FORTOUL, KATHLEEN 210 WALTER AVE HASBROUCK HEIGHTS, NJ 210 WALTER AVE	07604 R-2 2	216500 255600 472100	1254370	1254370 00 1254370	301554 301554 603108	321382 329880 651262	313600 313600 627200
41 43 135400	50X111 .1274	2	PEREZ, ADAMALIE&ESPINAL-TORRES, PEDRO 214 WALTER AVE HASBROUCK HEIGHTS, NJ 214 WALTER AVE	07604 R-2 2	227900 363000 590900	1570021	1570021 00 1570021	377438 377437 754875	402255 412891 815146	392500 392500 785000
41 45 135500	50X111 1SB .1274	2	KAVANAGH, JANET 218 WALTER AVE HASBROUCK HEIGHTS NJ 218 WALTER AVE	07604-1817 R-2 2	227900 213000 440900	1171471	1171471 00 1171471	281625 281625 563250	300143 308078 608221	292900 292900 585800

8329100

22130418

00

00

22130418

10640430

11489988

11065400

