

## NEW JERSEY PROPERTY TAX SYSTEM LEGEND

PART 1		PART 2		PART 3	
CODE	NAME OF OWNER	PRINCIPLE USE OR PURPOSE	CODE	DESCRIPTION	DESCRIPTION
01	Federal Government	01 General Government	055	Parsonage	640 Club
02	State Government	02 Military Purposes	059	Rabbi Residence	643 Club House
03	County Government	03 Education	080	Farm	646 Golf Course
04	Municipal Government	04 Health & Welfare Etal.	083	Barn	649 Drum & Bugle Corps
05	Del. Riv. & Bay Authority	05 Penal Institutions	086	Shed	652 Beach
06	Del. Riv. Basin Comm.	06 Police, Fire, Rescue	089	Tool Shed	655 Marina
07	Del. Riv. Joint Toll Bridge Comm.	07 Transportation	094	Dedicated Open Space	658 Boathouse
08	Del. Riv. Port Authority	08 Utilities	095	Vacant Land	661 Life Guard Station
09	Del. Valley Reg. Plan. Comm.	09 Conservation	097	Disabled Veteran	664 Bath House
10	N.J. Turnpike Authority	10 Religious and Charitable	098	Widow of Serviceman or Disabled Veteran	667 Boardwalk
11	Garden State Pkwy. Comm.	11 Burial Grounds	100	VFW/ A.M. Leg	670 Boardwalk, Amusement
12	Interstate Sanitation Comm.	12 Civic and other Social Activities	101	Burial Ground	673 Booth
13	Mid. Atl. State Air Poll. Ctrl Comm.	13 Redevel. And Rehabilitation	106	Cemetery	676 Refreshment Stand
14	N.Y.- N.J. Trans. Agency	14 Remediation	111	Crematory	679 Restaurant
15	Palisades Int. Park Comm.	15 Housing and Mtg Fin. Project	116	Graveyard	682 Comfort Station
16	Port Authority of N.Y.-N.J.	16 Urban Enterprize Zone	121	Mausoleum	701 Highway
17	Tri-State Comm	17 C. 441 P.L. 1991	201	Radio Station	702 Tunnel
18	S. Jersey Port Comm.	18 Railroad	204	Radar	704 Road
19	Waterfront Comm. of N.Y.	19 Recreation	207	Radio Tower	707 Parkway
20	Charitable & Non-Profit Org.	20 Medical Office/ HEZ	220	Filtering Plant	710 Thoroughfare
21	Fraternal Organizations		223	Pumping Station	713 Circle
22	Veterans Organizations		226	Reservoir	716 Island
23	Religious Organizations		229	Well	719 Jug Handle
24	Other		232	Water Supply	722 Media Strip
25	Atlantic City Expressway		235	Water Tank	725 Overpass
26	N.J. Sports & Exposition Authority		238	Water Tower	726 Playground
27	N.J. Econ. Dev. Authority		241	Water Tower Booster Station	728 Right of Way
28	County Food Dist. Authority		244	Water Plant	730 Traffic Island
29	Urban Renewal Entity		247	Water Stand Pipe	731 Traffic Triangle
30	CRDA- Casino Redev. Authority		250	Sewage Treatment	740 Toll Booth
31	N.J. Education Facilities Authority		254	Sewage Disposal	743 Toll Plaza
32	Hackensck Mead. Comm		256	Sanitary Landfill	746 Sidewalk
33	County Improvement Authority		258	Drainage	749 Lighting Standards
34	N.J. Natural Land Tr./ Natur. Cons		270	Atomic Energy Plant	752 Service Area
35	N.J. House and Mtg. Fin. Agency		280	Oil Tank	760 Gate House
36	N.J. Transit		283	Incinerator	763 Garage
37	County Park Commission		286	Mosquito Control	766 Highway Plant
38	County Utilities Authority		289	Dog Pound	769 Inspection Station
39	County Housing Authority		301	Hospital	772 Weighing Station
40	Municipal Housing Authority		304	Clinic	780 Parking Area
41	Municipal Utilities Authority		306	Mediaci Office/ HEZ	789 Brownsfields
42	Municipal Improvement Authority		307	Health Center	790 Commere. \ Indust. Purpose
43	Municipal Parking Authority		308	County Food Dist. Facility	795 Vehicle Terminal
44	Patco		309	Rescue Mission	801 Airport
45	S. Jersev Transportation Authority		310	Red Cross Facility	805 Air Facility
					810 Air Terminal
					815 Observation Tower
					840 Railroad
					845 Railroad Station
					850 Railroad Depot
					880 Navigation Tower
					901 Lake
					905 Pond
					906 Pool
					909 River
					913 Creek
					917 Canal
					921 Canal Feeder
					925 Canal House
					929 Tidewater Basin
					933 Water Way
					937 Watershed
					940 Vehicle Bridge
					944 Foot Bridge
					948 Bridge Steps
					949 Footpath
					950 Flood Control Dam
					960 Dock Bulkhead
					964 Dock Lock
					968 Dock Port
					980 Lockhouse
					984 Lighthouse
					988 Marine Elevator
					991 Revenue Allocation District
					992 Marine Terminal
					993 Urban Renewal Entity
					994 5 Yr. Tax Agreement
					995 Atlantic City Expressway
					996 Riparian Grant
					997 Residence
					998 Urban Renewal
					999 Public Housing

**TABLE OF AGGREGATES  
OF TAXABLE AND EXEMPT PROPERTY IN THE TAXING DISTRICT OF LEONIA**

**FOR 2025**

(1) VALUE OF LAND	655,427,100
(2) VALUE OF IMPROVEMENTS	589,513,200
(3) TOTAL VALUE LAND & IMPRVMT EXCL 2ND CLASS RR	1244,940,300
(4) TAX VALUE MACH,IMPLMNT & EQUIPT OF TELEPHONE, PETROLEUM REFINERIES MISCELLANEOUS	619,528
(5) EXEMPTIONS	
POLLUTION CONTROL (RS 54:4-3.56)	
FIRE SUPPRESSION (RS 54:4-3.13)	
FALLOUT SHELTER (RS 54:4-3.48)	
WATER/SEWAGE FAC. (RS 54:4-3.59)	
UEZ ABATEMENT (RS 54:4-3.139)	
HOME IMPROVEMENT (RS 54:4-3.72)	
MULTI FAMILY (RS 54:4-3.121)	
CL 4 ABATEMENT (RS 54:4-3.95)	
RENEWABLE ENERGY (RS 54:4-3.113)	
DWELL ABATEMENT (RS 40A:21-5)	
DWELL EXEMPTION (RS 40A:21-5)	
NEW DWL/CONV ABATE (RS 40A:21-5)	
NEW DWL/CONV EXEM (RS 40A:21-5)	
MUL DWELL EXEM (RS 40A:21-6)	
MUL DWELL ABATE (RS 40A:21-6)	
COM/IND EXEMPTION (RS 40A:21-7)	
TOTAL	
(5A) DEDUCTIONS ALLOWED (C.73,L.1976)	
NBR VETERANS	59
NBR VETERANS WIDOWS	10
TOTAL	69
NBR SENIOR CITIZENS	6
NBR DISABLED PERSONS	1
NBR SURVIVING SPOUSE	
TOTAL	76
(6) NET VALUATION TAXABLE	1245,559,828
(7) TAX RATE - GENL TAX RATE PER \$100 TAXABLE VALUE	3.609
(8) RATIO - AVERAGE RATIO OF ASSESSED TO TRUE VALUE OF REAL PROPERTY	61.02%
(9A) UEZ EXPIRED (-)	
(9B) TRUE VALUE CL II RR PROPERTY (+)	
(10) EQUALIZATION	98,228,992
(11) NET VALUE ON WHICH COUNTY TAXES ARE APPORTIONED	2,043,788,820
(12) APPORTIONMENT OF TAXES	
TOTAL CNTY TAX APPRT	4,565,372.75
ADJUSTMENTS	
CNTY EQUAL TBL APPL (+ OR -)	
APPEALS & CORR. (+ OR -)	629.73
NET CNTY TAX APPOR	4,564,743.02
LESS EXCESS STATE AID	

(13) VALUATION OF EXEMPT PROPERTY	
PUBLIC SCHOOL PROP	54,978,800
OTHER SCHOOL PROP	2,859,500
PUBLIC PROP	103,930,600
CHURCH & CHARITABLE PROP	23,973,200
CEMETERY & GRAVEYARD	10,067,000
OTHER EXEMPT PROP	7,004,300
TOTAL VALUE	202,813,400

(14) MISC REVENUE FOR SUPPORT OF BUDGET	
SURPLUS REVENUE APPROPRIATED	1,195,000.00
MISC REVENUE ANTICIPATED	3,201,413.00
RECEIPT FROM DELINQUENT TAX & LIEN	310,000.00
TOTAL MISCELLANEOUS REVENUE	4,706,413.00

(15) APPORTIONMENT OF TAXES		
ITEM	AMOUNT	RATE
NET CNTY TX LESS ST AID	4,564,743.02	.367
COUNTY LIBRARY TAX		
COUNTY HEALTH TAX		
COUNTY OPEN SPACE	204,378.88	.017
DISTRICT SCHOOL TAX	25,446,861.00	2.043
CONSOLIDATED SCHOOL TAX		
REGIONAL SCHOOL TAX		
MUNICIPAL OPEN SPACE		
MUNICIPAL LIBRARY TAX	680,274.00	.054
LOCAL MUNCLPL PURPOSE TAX	14,051,771.00	1.128
TOTAL TAX LEVY	44,948,027.90	
AUTHORIZED RATE		3.609

(16) REAL PROPERTY CLASSIFICATION SUMMARY	
ITEMS	TAX VALUE
1. VACANT LAND	48 5,061,600
2. RESIDENTIAL	2,430 1071,226,200
3A. FARM (REGULAR)	
3B. FARM (QUALIFIED)	
4A. COMMERCIAL	64 73,612,900
4B. INDUSTRIAL	5 22,454,500
4C. APARTMENT	32 72,585,100
TOTAL CLASS 4A,4B,4C	168,652,500
TOTAL ALL CLASSES	1244,940,300


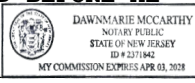
STATE OF NEW JERSEY BERGEN

COUNTY

I (WE) \_\_\_\_\_ ASSESSOR(S) OF THE  
TAXING DISTRICT OF LEONIA DO SWEAR (OR AFFIRM)  
THAT THE FOREGOING TAX LIST AND TAX DUPLICATE CONTAIN THE  
VALUATIONS OF ALL THE PROPERTY LIABLE TO TAXATION IN THE TAXING  
DISTRICT IN WHICH I (WE) AM (ARE) TAX ASSESSOR(S), AND THAT  
SUCH PROPERTY HAS BEEN VALUED WITHOUT FAVOR OR PARTIALITY AT  
ITS TAXABLE VALUE AND I (WE) HAVE ALLOWED ONLY SUCH EXEMPTIONS  
AND DEDUCTIONS AS ARE PRESCRIBED BY LAW

I (WE) DO FURTHER SWEAR (OR AFFIRM) THAT, FOR THE TAX YEAR 2025,  
I (WE) HAVE COMPLETED AND PUT INTO OPERATION A DISTRICT-WIDE  
ADJUSTMENTS OF REAL PROPERTY TAXABLE VALUATIONS AND SUCH TAXABLE  
VALUATIONS CONFORM TO THE PERCENTAGE LEVEL ESTABLISHED FOR SUCH  
YEAR FOR EXPRESSING THE TAXABLE VALUE OF REAL PROPERTY IN THE  
COUNTY.

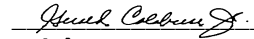



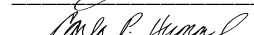



SWORN AND SUBSCRIBED BEFORE ME

\_\_\_\_\_  
ASSESSOR(S)

CERTIFICATION BY COUNTY BOARD

THIS IS TO CERTIFY THAT THE FOREGOING IS A TRUE AND  
COMPLETE RECORD OF THE TAXES ASSESSED FOR THE YEAR 2025 IN THE  
TAXING DISTRICT OF LEONIA COUNTY OF  
BERGEN, NEW JERSEY, AND THAT \$ 1,245,559,828 IS THE  
NET VALUATION TAXABLE AND 2,043,788,820 IS THE NET VALUATION  
ON WHICH COUNTY TAXES AND REGIONAL OR CONSOLIDATED SCHOOL TAXES  
ARE APPORTIONED.

ATTEST:  PRESIDENT  
 V. PRESIDENT  
 COMMISSIONER  
 COMMISSIONER  
 COMMISSIONER  
 COMMISSIONER  
 TAX ADMINISTRATOR  
 COMMISSIONER

TAX ADMINISTRATOR  
COUNTY BOARD OF TAXATION

TAXING DISTRICT 29 LEONIA		2025 TAX LIST DISTRICT SUMMARY				COUNTY 02 BERGEN		08/06/25
CLASSIFICATION	NO. OF PARCELS	LAND VALUE	IMPROVEMENT VALUE	TOTAL VALUE	BOOK VALUE OF TANG PERS PROP	EXEMPTION AMOUNT	NET TAXABLE VALUE	
1 VACANT LAND	48	5,061,600	0	5,061,600		0	5,061,600	
2 RESIDENTIAL	2,430	587,789,700	483,436,500	1,071,226,200		0	1,071,226,200	
3A FARM (REGULAR)	0	0	0	0		0	0	
3B FARM (QUALIFIED)	0	0	0	0		0	0	
4A COMMERCIAL	64	27,645,700	45,967,200	73,612,900		0	73,612,900	
4B INDUSTRIAL	5	7,263,200	15,191,300	22,454,500		0	22,454,500	
4C APARTMENT	32	27,666,900	44,918,200	72,585,100		0	72,585,100	
CLASS 4 TOTAL	101	62,575,800	106,076,700	168,652,500		0	168,652,500	
RATABLE TOTAL	2,579	655,427,100	589,513,200	1,244,940,300		0	1,244,940,300	
5A CLASS 1 RAILROAD	1	0	0	0		0	0	
5B CLASS 2 RAILROAD	1	0	0	0		0	0	
RAILROAD TOTAL	2	0	0	0		0	0	
6A TELEPHONE	1				1,015,286		619,528	
6B PETROL REFINRIES	0				0		0	
6C MISCELLANEOUS	0				0		0	
PUBLIC UTIL. TOTAL	1				1,015,286		619,528	
15A PUBLIC SCHOOL	7	14,055,100	40,923,700	54,978,800		0	54,978,800	
15B OTHER SCHOOL	1	708,800	2,150,700	2,859,500		0	2,859,500	
15C PUBLIC PROPERTY	71	86,939,400	16,991,200	103,930,600		0	103,930,600	
15D CHARITABLE	17	9,711,300	14,261,900	23,973,200		0	23,973,200	
15E CEMETERY	2	10,067,000	0	10,067,000		0	10,067,000	
15F MISCELLANEOUS	35	3,714,400	3,289,900	7,004,300		0	7,004,300	
EXEMPT TOTAL	133	125,196,000	77,617,400	202,813,400		0	202,813,400	
----- D E D U C T I O N S -----			----- E X E M P T I O N S -----			----- E X E M P T I O N S -----		
CLASSIFICATION	NO. OF DEDUCTS	DEDUCTION AMOUNT	CLASSIFICATION	NO. OF PARCELS	EXEMPTION AMOUNT	CLASSIFICATION	NO. OF PARCELS	EXEMPTION AMOUNT
SENIOR CITIZEN	6	1,500	FIRE SUPPRESS	0	0	DWELL ABATE	0	0
DISABLED PERSON	1	250	POLLUTION CNTRL	0	0	DWELL EXEMP	0	0
SURVIVING SPOUSE	0	0	FALLOUT SHELTER	0	0	NEW DWEL/CONV ABAT	0	0
VETERAN	59	14,750	WATER/SEWAGE FAC	0	0	NEW DWEL/CONV EXMT	0	0
WIDOW OF VETERAN	10	2,500	HOME IMPROVEMENT	0	0	MUL DWELL EXEMP	0	0
			CLASS 4 ABATEMENT	0	0	MUL DWELL ABATE	0	0
			MULTI-FAMILY DWELL	0	0	COM/IND EXEMP	0	0
			UEZ ABATEMENT	0	0	RENEWABLE ENERGY	0	0

I ASSESSOR OF THE TAXING DISTRICT OF LEONIA DO SWEAR (OR AFFIRM) THAT THE FOREGOING  
TAX LIST AND TAX DUPLICATE CONTAIN THE VALUATIONS OF ALL THE PROPERTY LIABLE TO TAXATION IN THE TAXING DISTRICT IN WHICH I AM TAX  
ASSESSOR, AND THAT SUCH PROPERTY HAS BEEN VALUED WITHOUT FAVOR OR PARTIALITY AT ITS TAXABLE VALUE AND I HAVE ALLOWED ONLY SUCH  
EXEMPTIONS AND DEDUCTIONS AS ARE PRESCRIBED BY LAW.

-----  
ASSESSOR

I DO FURTHER SWEAR (OR AFFIRM) THAT, FOR THE TAX YEAR 2025, I HAVE COMPLETED AND PUT INTO OPERATION A DISTRICT WIDE ADJUSTMENT OF  
REAL PROPERTY TAXABLE VALUATIONS AND SUCH TAXABLE VALUATIONS CONFORM TO THE PERCENTAGE LEVEL ESTABLISHED FOR SUCH YEAR FOR  
EXPRESSING THE TAXABLE VALUE OF REAL PROPERTY IN THE COUNTY.

-----  
ASSESSOR

SWORN AND SUBSCRIBED BEFORE ME







2025 TAX CALCULATION ACKNOWLEDGEMENT REPORT

TAXING DISTRICT 29 LEONIA

COUNTY 02 BERGEN

BLOCK	LOT	QUALIFIC.	PROPERTY LOCATION	CLASS	NET VAL	TAX AMOUNTS			
						TOT YEAR	1ST HALF	2ND HALF	PRELIM.
206	3		196 HILLCREST AVE	15F	684400	.00	11665.60	11665.60-	.00 *OVERBILL*
1612	9		340 MOORE AVE	15F	450600	.00	7555.48	7555.48-	.00 *OVERBILL*

2025 TAX CALCULATION ACKNOWLEDGEMENT REPORT

TAXING DISTRICT 29 LEONIA

COUNTY 02 BERGEN

	COUNT	NET VALUE	TOTAL TAXES (GENERAL)	TOTAL TAXES (SPECIAL)	DEDUCTION AMOUNT	NET AMOUNT OF TAXES	2025 TAXES (1ST HALF)	2025 TAXES (2ND HALF)	2026 TAXES (1ST HALF)
* RATABLES *	2,579	1,244,940,300	44,929,896.64	.00	19,000.00	44,910,896.64	21,213,045.54	23,697,851.10	22,455,454.64
* RAILROADS *	2	0	.00	.00	.00	.00	.00	.00	.00
* UTILITIES *	1	619,528	22,358.77	.00	.00	22,358.77	10,946.85	11,411.92	11,179.39
* EXEMPTS *	133	202,813,400	.00	.00	.00	.00	19,221.08	19,221.08-	.00

## TAX RATES FOR THE YEAR OF 2025

TAXING DISTRICT 29 LEONIA COUNTY 02 BERGEN

DESCRIPTION OF TAX	SPECIAL TAX CODE	RATE PER \$100	FLAT TAX AMOUNT
COUNTY TAX		.367	
COUNTY OPEN SPACE		.017	
DISTRICT SCHOOL TAX		2.043	
LIBRARY TAX		.054	
LOCAL MUNICIPAL TAX		1.128	
MUNICIPAL OPEN SPACE		.000	
		-----	
TOTAL PROPERTY TAX 2025		3.609	

## SPECIAL TAX DESCRIPTION.....

* STATE AID RATE	A01	.000
------------------	-----	------

\* STATE AID NOT PART OF GENERAL TAX RATE



TAX RATE EDIT AUDIT TRAIL									
CTY/ DIST	TAX YEAR	RATE SEQ	RATE DESCRIPTION	TAX RATE	FLAT AMOUNT	--SPECIAL TAX DATA--			INHIBIT FLAGS
						CODE	RATE	FLAT	
0229	2025	01	COUNTY TAX	00367	000000				
0229	2025	02	COUNTY OPEN SPACE	00017	000000				
0229	2025	03	DISTRICT SCHOOL TAX	02043	000000				
0229	2025	04	LIBRARY TAX	00054	000000				
0229	2025	05	LOCAL MUNICIPAL TAX	01128	000000				
0229	2025	06	MUNICIPAL OPEN SPACE	00000	000000				
0229	2025	07	STATE AID RATE			A01	00000	000000	
				-----	-----		-----	-----	
0229	2025	00	TOTAL PROPERTY TAX 2025	3.609	.00		.000	.00	

\*\*\* TAX RATE ACCEPTED

TAXING DISTRICT NO. 29 LEONIA

COUNTY NO. 02 BERGEN

PAGE NO	NET TAXABLE VALUE	TOTAL TAXES (GENERAL)	TOTAL TAXES (SPECIAL)	DEDUCTION AMOUNT	NET AMOUNT OF TAXES	2025 TAXES (1ST HALF)	2025 TAXES (2ND HALF)	2026 TAXES (1ST HALF)
0001	710,800	25,652.78	.00	.00	25,652.78	12,115.59	13,537.19	12,828.00
0002	2,786,500	100,564.81	.00	.00	100,564.81	47,495.92	53,068.89	50,290.00
0003	7,939,400	286,532.96	.00	.00	286,532.96	135,376.53	151,156.43	143,268.00
0004	5,436,700	196,210.49	.00	250.00	195,960.49	92,543.58	103,416.91	97,980.00
0005	3,640,000	131,367.61	.00	.00	131,367.61	62,043.82	69,323.79	65,688.00
0006	3,356,500	121,136.10	.00	.00	121,136.10	57,211.56	63,924.54	60,572.00
0007	2,969,100	107,154.84	.00	250.00	106,904.84	50,408.34	56,496.50	53,458.00
0008	9,311,100	336,037.61	.00	.00	336,037.61	158,963.38	177,074.23	168,026.00
0009	2,086,100	75,287.36	.00	.00	75,287.36	35,557.63	39,729.73	37,646.00
0010	6,068,300	219,004.94	.00	250.00	218,754.94	103,309.20	115,445.74	109,376.00
0011	6,267,300	226,186.84	.00	250.00	225,936.84	106,677.30	119,259.54	112,968.00
0012	4,711,600	170,041.66	.00	250.00	169,791.66	91,849.86	77,941.80	84,892.00
0013	6,236,200	225,064.48	.00	250.00	224,814.48	106,171.09	118,643.39	112,410.00
0014	6,342,300	228,893.60	.00	.00	228,893.60	108,104.55	120,789.05	114,446.00
0015	5,556,200	200,523.27	.00	.00	200,523.27	94,705.46	105,817.81	100,260.00
0016	5,885,700	212,414.92	.00	.00	212,414.92	100,321.79	112,093.13	106,210.00
0017	6,138,300	221,531.24	.00	500.00	221,031.24	104,377.35	116,653.89	110,516.00
0018	5,110,100	184,423.51	.00	250.00	184,173.51	86,976.69	97,196.82	92,088.00
0019	4,027,900	145,366.92	.00	.00	145,366.92	68,655.58	76,711.34	72,686.00
0020	6,679,600	241,066.78	.00	.00	241,066.78	113,853.81	127,212.97	120,536.00
0021	5,821,300	210,090.73	.00	.00	210,090.73	99,224.11	110,866.62	105,042.00
0022	6,465,600	233,343.51	.00	.00	233,343.51	110,206.18	123,137.33	116,674.00
0023	6,100,400	220,163.44	.00	.00	220,163.44	103,981.37	116,182.07	110,080.00
0024	5,961,100	215,136.13	.00	500.00	214,636.13	101,357.01	113,279.12	107,318.00
0025	3,544,100	127,906.59	.00	.00	127,906.59	60,409.22	67,497.37	63,950.00
0026	4,615,800	166,584.22	.00	.00	166,584.22	78,676.33	87,907.89	83,294.00
0027	8,316,600	300,146.10	.00	.00	300,146.10	141,756.48	158,389.62	150,074.00
0028	6,103,900	220,289.76	.00	250.00	220,039.76	103,916.02	116,123.74	110,022.00
0029	6,128,600	221,181.19	.00	500.00	220,681.19	104,212.04	116,469.15	110,338.00
0030	5,472,600	197,506.15	.00	.00	197,506.15	93,030.50	104,475.65	98,750.00
0031	4,924,600	177,728.80	.00	.00	177,728.80	83,938.82	93,788.98	88,866.00
0032	3,549,500	128,101.46	.00	.00	128,101.46	60,501.27	67,600.19	64,050.00
0033	3,006,700	108,511.80	.00	.00	108,511.80	51,249.23	57,262.57	54,260.00
0034	21,774,400	785,838.09	.00	.00	785,838.09	371,144.68	414,693.41	392,918.00
0035	7,511,800	271,100.87	.00	.00	271,100.87	127,913.67	143,187.20	135,552.00
0036	4,922,800	177,663.86	.00	.00	177,663.86	83,909.16	93,754.70	88,836.00
0037	12,850,100	463,760.11	.00	.00	463,760.11	219,029.98	244,730.13	231,882.00
0038	6,367,400	229,799.46	.00	.00	229,799.46	108,532.36	121,267.10	114,902.00
0039	6,813,800	245,910.05	.00	.00	245,910.05	116,141.26	129,768.79	122,952.00
0040	6,023,700	217,395.34	.00	250.00	217,145.34	102,549.02	114,596.32	108,576.00
0041	5,297,000	191,168.73	.00	.00	191,168.73	90,287.41	100,881.32	95,584.00
0042	5,084,200	183,488.77	.00	.00	183,488.77	86,660.21	96,828.56	91,746.00
0043	5,499,000	198,458.92	.00	.00	198,458.92	93,941.86	104,517.06	99,232.00
0044	4,666,900	168,428.44	.00	.00	168,428.44	79,547.34	88,881.10	84,216.00
0045	7,244,500	261,454.00	.00	500.00	260,954.00	123,232.52	137,721.48	130,476.00
0046	5,791,100	209,000.81	.00	250.00	208,750.81	98,584.33	110,166.48	104,374.00
0047	9,311,700	336,059.26	.00	250.00	335,809.26	158,592.97	177,216.29	167,906.00
0048	7,422,900	267,892.48	.00	250.00	267,642.48	126,350.64	141,291.84	133,820.00
0049	7,678,400	277,113.45	.00	.00	277,113.45	130,878.36	146,235.09	138,556.00
0050	6,904,400	249,179.79	.00	250.00	248,929.79	117,560.52	131,369.27	124,466.00
0051	7,097,700	256,155.99	.00	.00	256,155.99	120,980.32	135,175.67	128,078.00
0052	7,902,700	285,208.46	.00	.00	285,208.46	134,701.55	150,506.91	142,604.00
0053	8,896,500	321,074.69	.00	.00	321,074.69	151,640.87	169,433.82	160,536.00
0054	9,109,500	328,761.86	.00	.00	328,761.86	155,271.48	173,490.38	164,378.00
0055	9,750,500	351,895.55	.00	.00	351,895.55	166,197.31	185,698.24	175,948.00
0056	9,289,000	335,240.03	.00	.00	335,240.03	158,331.04	176,908.99	167,618.00
0057	9,400,600	339,267.65	.00	.00	339,267.65	160,233.26	179,034.39	169,634.00
0058	8,050,600	290,546.16	.00	250.00	290,296.16	136,972.51	153,323.65	145,150.00
0059	7,602,700	274,381.46	.00	.00	274,381.46	129,588.07	144,793.39	137,190.00
0060	8,672,900	313,004.96	.00	.00	313,004.96	147,829.61	165,175.35	156,504.00
0061	7,556,900	272,728.53	.00	250.00	272,478.53	128,682.41	143,796.12	136,240.00
0062	7,159,800	258,397.18	.00	250.00	258,147.18	121,913.82	136,233.36	129,076.00
0063	3,246,600	117,169.79	.00	.00	117,169.79	55,338.33	61,831.46	58,588.00
0064	5,281,400	190,605.73	.00	.00	190,605.73	89,973.77	100,631.96	95,300.00
0065	12,706,500	458,577.59	.00	.00	458,577.59	216,582.31	241,995.28	229,288.00

TAXING DISTRICT NO. 29 LEONIA

COUNTY NO. 02 BERGEN

PAGE NO	NET TAXABLE VALUE	TOTAL TAXES (GENERAL)	TOTAL TAXES (SPECIAL)	DEDUCTION AMOUNT	NET AMOUNT OF TAXES	2025 TAXES (1ST HALF)	2025 TAXES (2ND HALF)	2026 TAXES (1ST HALF)
0066	2,207,300	79,661.47	.00	.00	79,661.47	37,623.49	42,037.98	39,830.00
0067	14,808,400	534,435.15	.00	.00	534,435.15	252,409.20	282,025.95	267,218.00
0068	9,666,600	348,867.60	.00	250.00	348,617.60	164,642.24	183,975.36	174,306.00
0069	2,368,600	85,482.78	.00	.00	85,482.78	40,372.84	45,109.94	42,738.00
0070	6,974,700	251,716.93	.00	.00	251,716.93	118,883.80	132,833.13	125,862.00
0071	6,417,500	231,607.58	.00	.00	231,607.58	109,386.32	122,221.26	115,802.00
0072	12,425,300	448,429.06	.00	.00	448,429.06	211,789.26	236,639.80	224,212.00
0073	5,281,500	190,609.36	.00	.00	190,609.36	90,023.21	100,586.15	95,308.00
0074	11,214,100	404,716.88	.00	250.00	404,466.88	190,813.11	213,653.77	202,230.00
0075	6,772,400	244,415.91	.00	.00	244,415.91	115,435.59	128,980.32	122,210.00
0076	10,369,800	374,246.09	.00	.00	374,246.09	176,753.28	197,492.81	187,122.00
0077	6,725,300	242,716.09	.00	.00	242,716.09	114,632.77	128,083.32	121,360.00
0078	18,488,900	667,264.41	.00	.00	667,264.41	315,143.33	352,121.08	333,630.00
0079	5,100,000	184,059.02	.00	.00	184,059.02	86,929.55	97,129.47	92,030.00
0080	5,395,600	194,727.22	.00	750.00	193,977.22	91,593.05	102,384.17	96,990.00
0081	5,537,100	199,833.97	.00	.00	199,833.97	94,379.94	105,454.03	99,914.00
0082	6,850,700	247,241.75	.00	250.00	246,991.75	116,645.21	130,346.54	123,498.00
0083	7,264,000	262,157.77	.00	.00	262,157.77	123,770.59	138,387.18	131,080.00
0084	4,602,200	166,093.41	.00	.00	166,093.41	78,319.55	87,773.86	83,044.00
0085	1,935,200	69,841.38	.00	.00	69,841.38	32,985.51	36,855.87	34,920.00
0086	6,097,200	220,047.96	.00	.00	220,047.96	103,926.81	116,121.15	110,026.00
0087	5,723,400	206,557.52	.00	.00	206,557.52	97,555.39	109,002.13	103,278.00
0088	5,724,900	206,611.65	.00	500.00	206,111.65	97,330.95	108,780.70	103,056.00
0089	6,966,300	251,413.78	.00	.00	251,413.78	118,740.63	132,673.15	125,708.00
0090	5,852,300	211,209.52	.00	500.00	210,709.52	99,502.49	111,207.03	105,358.00
0091	8,038,100	290,095.03	.00	250.00	289,845.03	136,884.45	152,960.58	144,920.00
0092	4,488,900	162,004.37	.00	.00	162,004.37	76,513.34	85,491.03	81,008.00
0093	6,306,300	227,594.38	.00	250.00	227,344.38	107,365.93	119,978.45	113,676.00
0094	5,427,000	195,860.42	.00	250.00	195,610.42	92,253.25	103,357.17	97,808.00
0095	5,852,200	211,205.92	.00	250.00	210,955.92	99,625.80	111,330.12	105,480.00
0096	5,226,000	188,606.33	.00	.00	188,606.33	89,077.22	99,529.11	94,306.00
0097	5,483,200	197,888.70	.00	.00	197,888.70	93,461.17	104,427.53	98,946.00
0098	5,836,800	210,650.13	.00	250.00	210,400.13	99,363.30	111,036.83	105,198.00
0099	6,217,900	224,404.02	.00	.00	224,404.02	105,718.24	118,685.78	112,204.00
0100	5,338,500	192,666.46	.00	.00	192,666.46	90,994.76	101,671.70	96,336.00
0101	5,620,200	202,833.01	.00	.00	202,833.01	95,796.36	107,036.65	101,416.00
0102	6,148,800	221,910.19	.00	.00	221,910.19	104,806.33	117,103.86	110,956.00
0103	4,809,400	173,571.26	.00	.00	173,571.26	81,976.24	91,595.02	86,784.00
0104	3,671,000	132,486.41	.00	.00	132,486.41	62,572.24	69,914.17	66,242.00
0105	6,711,700	242,225.26	.00	250.00	241,975.26	114,275.98	127,699.28	120,988.00
0106	6,961,900	251,254.98	.00	250.00	251,004.98	118,540.62	132,464.36	125,504.00
0107	6,616,900	238,803.93	.00	250.00	238,553.93	113,382.82	125,171.11	119,278.00
0108	5,555,300	200,490.78	.00	.00	200,490.78	94,690.11	105,800.67	100,248.00
0109	6,533,900	235,808.47	.00	.00	235,808.47	111,407.86	124,400.61	117,904.00
0110	7,063,900	254,936.14	.00	250.00	254,686.14	120,279.20	134,406.94	127,344.00
0111	6,849,000	247,180.42	.00	.00	247,180.42	116,741.23	130,439.19	123,592.00
0112	5,245,400	189,306.50	.00	.00	189,306.50	89,407.87	99,898.63	94,652.00
0113	6,351,500	229,225.63	.00	.00	229,225.63	108,261.35	120,964.28	114,612.00
0114	7,111,100	256,639.59	.00	250.00	256,389.59	121,083.72	135,305.87	128,194.00
0115	9,263,200	334,308.88	.00	.00	334,308.88	157,891.27	176,417.61	167,152.00
0116	5,164,400	186,383.20	.00	250.00	186,133.20	87,902.23	98,230.97	93,066.00
0117	6,666,800	240,604.81	.00	250.00	240,354.81	114,698.67	125,656.14	120,180.00
0118	3,038,600	109,663.07	.00	.00	109,663.07	51,792.96	57,870.11	54,832.00
0119	2,031,300	73,309.63	.00	.00	73,309.63	34,623.57	38,686.06	36,652.00
0120	6,451,500	232,834.64	.00	.00	232,834.64	109,965.86	122,868.78	116,414.00
0121	5,946,200	214,598.38	.00	.00	214,598.38	101,353.02	113,245.36	107,304.00
0122	5,759,600	207,863.99	.00	.00	207,863.99	98,172.42	109,691.57	103,932.00
0123	5,738,100	207,088.04	.00	.00	207,088.04	97,805.95	109,282.09	103,544.00
0124	5,712,500	206,164.14	.00	.00	206,164.14	97,369.59	108,794.55	103,082.00
0125	5,806,200	209,545.77	.00	.00	209,545.77	98,966.72	110,579.05	104,770.00
0126	5,259,200	189,804.53	.00	.00	189,804.53	89,643.09	100,161.44	94,902.00
0127	6,485,700	234,068.91	.00	.00	234,068.91	110,548.79	123,520.12	117,038.00
0128	7,297,900	263,381.22	.00	250.00	263,131.22	124,267.75	138,863.47	131,562.00
0129	9,905,700	357,496.74	.00	.00	357,496.74	168,842.71	188,654.03	178,752.00
0130	2,374,100	85,681.28	.00	.00	85,681.28	40,466.57	45,214.71	42,842.00

TAXING DISTRICT NO. 29 LEONIA

COUNTY NO. 02 BERGEN

PAGE NO	NET TAXABLE VALUE	TOTAL TAXES (GENERAL)	TOTAL TAXES (SPECIAL)	DEDUCTION AMOUNT	NET AMOUNT OF TAXES	2025 TAXES (1ST HALF)	2025 TAXES (2ND HALF)	2026 TAXES (1ST HALF)
0131	2,359,800	85,165.19	.00	.00	85,165.19	40,222.84	44,942.35	42,584.00
0132	7,915,200	285,659.58	.00	.00	285,659.58	134,914.63	150,744.95	142,832.00
0133	11,486,500	414,547.79	.00	.00	414,547.79	195,787.42	218,760.37	207,274.00
0134	6,659,800	240,352.19	.00	500.00	239,852.19	113,266.32	126,585.87	119,926.00
0135	7,013,000	253,099.17	.00	.00	253,099.17	119,536.62	133,562.55	126,548.00
0136	5,906,200	213,154.76	.00	.00	213,154.76	100,671.21	112,483.55	106,576.00
0137	5,519,200	199,187.94	.00	.00	199,187.94	94,074.79	105,113.15	99,594.00
0138	6,063,600	218,835.33	.00	.00	218,835.33	103,354.10	115,481.23	109,420.00
0139	7,290,200	263,103.35	.00	.00	263,103.35	124,261.51	138,841.84	131,550.00
0140	6,565,300	236,941.68	.00	.00	236,941.68	111,905.57	125,036.11	118,466.00
0141	6,602,000	238,266.18	.00	250.00	238,016.18	112,406.12	125,610.06	119,008.00
0142	5,385,800	194,373.53	.00	250.00	194,123.53	91,676.00	102,447.53	97,064.00
0143	5,515,300	199,047.17	.00	250.00	198,797.17	94,008.32	104,788.85	99,400.00
0144	6,549,200	236,360.65	.00	.00	236,360.65	111,585.15	124,775.50	118,176.00
0145	6,568,200	237,046.34	.00	500.00	236,546.34	111,705.00	124,841.34	118,270.00
0146	6,138,500	221,538.48	.00	.00	221,538.48	104,502.36	117,036.12	110,766.00
0147	8,126,700	293,292.63	.00	250.00	293,042.63	138,394.63	154,648.00	146,524.00
0148	6,925,100	249,926.86	.00	250.00	249,676.86	117,913.38	131,763.48	124,840.00
0149	7,792,900	281,245.76	.00	250.00	280,995.76	132,579.99	148,415.77	140,496.00
0150	6,602,700	238,291.46	.00	500.00	237,791.46	112,293.09	125,498.37	118,898.00
0151	5,865,000	211,667.86	.00	.00	211,667.86	99,968.97	111,698.89	105,832.00
0152	5,485,400	197,968.09	.00	.00	197,968.09	93,428.78	104,539.31	98,986.00
0153	5,698,800	205,640.83	.00	250.00	205,390.83	96,872.44	108,518.39	102,696.00
0154	6,679,800	241,073.99	.00	.00	241,073.99	113,857.23	127,216.76	120,542.00
0155	7,022,700	253,449.26	.00	250.00	253,199.26	119,576.97	133,622.29	126,598.00
0156	6,285,600	226,847.32	.00	.00	226,847.32	107,138.11	119,709.21	113,424.00
0157	7,023,100	253,463.67	.00	.00	253,463.67	119,708.76	133,754.91	126,732.00
0158	3,841,500	138,639.75	.00	250.00	138,389.75	64,610.23	73,779.52	69,196.00
0159	2,171,500	78,369.44	.00	.00	78,369.44	37,013.24	41,356.20	39,184.00
0160	6,608,600	238,504.39	.00	.00	238,504.39	112,643.63	125,860.76	119,254.00
0161	7,322,800	264,279.87	.00	.00	264,279.87	124,817.18	139,462.69	132,140.00
0162	5,719,700	206,423.98	.00	.00	206,423.98	97,492.34	108,931.64	103,212.00
0163	5,444,400	196,488.41	.00	.00	196,488.41	92,799.83	103,688.58	98,244.00
0164	5,619,300	202,800.54	.00	.00	202,800.54	97,744.59	105,055.95	101,402.00
0165	7,011,100	253,030.60	.00	.00	253,030.60	119,379.24	133,651.36	126,516.00
0166	6,064,300	218,860.61	.00	250.00	218,610.61	103,241.03	115,369.58	109,308.00
0167	5,974,600	215,623.32	.00	250.00	215,373.32	101,712.09	113,661.23	107,688.00
0168	6,399,700	230,965.15	.00	.00	230,965.15	109,082.91	121,882.24	115,486.00
0169	6,277,400	226,551.36	.00	.00	226,551.36	106,998.32	119,553.04	113,278.00
0170	5,638,900	203,507.90	.00	250.00	203,257.90	95,990.09	107,267.81	101,632.00
0171	5,933,700	214,147.22	.00	.00	214,147.22	101,139.96	113,007.26	107,070.00
0172	5,646,500	203,782.19	.00	500.00	203,282.19	95,994.63	107,287.56	101,640.00
0173	5,464,700	197,221.05	.00	250.00	196,971.05	93,020.86	103,950.19	98,490.00
0174	9,754,700	352,047.12	.00	.00	352,047.12	166,268.90	185,778.22	176,026.00
0175	5,798,400	209,264.25	.00	250.00	209,014.25	98,693.43	110,320.82	104,506.00
0176	6,022,200	217,341.19	.00	250.00	217,091.19	102,523.43	114,567.76	108,546.00
0177	6,954,800	250,998.72	.00	.00	250,998.72	118,544.58	132,454.14	125,500.00
0178	7,583,600	273,692.13	.00	.00	273,692.13	129,262.51	144,429.62	136,844.00
0179	6,861,000	247,613.51	.00	.00	247,613.51	117,828.74	129,784.77	123,806.00
0180	7,055,600	254,636.59	.00	500.00	254,136.59	120,012.72	134,123.87	127,068.00
0181	6,032,400	217,709.31	.00	.00	217,709.31	102,822.28	114,887.03	108,854.00
0182	6,342,700	228,908.04	.00	.00	228,908.04	108,111.36	120,796.68	114,452.00
0183	4,544,300	164,003.79	.00	.00	164,003.79	77,457.62	86,546.17	82,004.00
0184	7,110,800	256,628.79	.00	500.00	256,128.79	120,953.64	135,175.15	128,066.00
0185	6,753,500	243,733.82	.00	.00	243,733.82	115,113.45	128,620.37	121,870.00
0186	7,465,100	269,415.46	.00	.00	269,415.46	127,242.66	142,172.80	134,708.00
0187	5,963,500	215,222.72	.00	250.00	214,972.72	101,522.89	113,449.83	107,482.00
0188	6,308,200	227,662.95	.00	.00	227,662.95	107,523.31	120,139.64	113,832.00
0189	6,831,200	246,538.03	.00	.00	246,538.03	116,437.85	130,100.18	123,268.00
0190	6,128,100	221,163.15	.00	.00	221,163.15	104,402.37	116,760.78	110,582.00
0191	6,018,000	217,189.63	.00	.00	217,189.63	102,561.52	114,628.11	108,598.00
0192	6,128,700	221,184.77	.00	.00	221,184.77	112,019.19	109,165.58	110,592.00
0193	6,763,900	244,109.15	.00	250.00	243,859.15	115,165.71	128,693.44	121,930.00
0194	3,042,400	109,800.20	.00	.00	109,800.20	51,857.75	57,942.45	54,898.00

\*\*DIST TOTAL 1,244,940,300 44,929,896.64 .00 19,000.00 44,910,896.64 21,232,266.62 23,678,630.02 22,455,532.00

TAXING DISTRICT NO. 29 LEONIA

COUNTY NO. 02 BERGEN

PAGE NO	NET TAXABLE VALUE	TOTAL TAXES (GENERAL)	TOTAL TAXES (SPECIAL)	DEDUCTION AMOUNT	NET AMOUNT OF TAXES	2025 TAXES (1ST HALF)	2025 TAXES (2ND HALF)	2026 TAXES (1ST HALF)
0001	619,528	22,358.77	.00	.00	22,358.77	10,946.85	11,411.92	11,180.00
**DIST TOTAL	619,528	22,358.77	.00	.00	22,358.77	10,946.85	11,411.92	11,180.00

TAXING DISTRICT NO. 29 LEONIA

COUNTY NO. 02 BERGEN

NAME OF OWNER ADDITIONAL OWNERS	PAGE NO.	BLOCK NO.	LOT NO.	LOT QUALIF.	ACCOUNT NO.	DEED BOOK PAGE	CLASS	PROPERTY LOCATION
A & D AUTO BODY INC PRDCTS INC	0103	1202	2		24/3	00096 00106	4A 118	FORT LEE ROAD
A. & A. GONZALES JOINT LIVING TRUST	0142	1310	11		68/17		2	115 IRVING ST
ABBASS, MUHAMMAD J. & UZMA	0066	802	6	C0009	21/23.A	07781 00346	2	392 GRAND AVE
ABDEL-KHALEK, MOHAMED & ELSAMRA, G	0021	212	2		12.A/21		2	216 OVERLOOK AVE
ABDEL-RAZEK, AHMED M.	0129	1217	10		38/38	02305 01392	2	214 CHRISTIE ST
ABEELE, MARTIN V. & TREZZI, LANI	0179	1602	8		000000	04576 00008	2	100 PALMER PL
ABI-HANNA, AKRAM & RABAB	0155	1320	4		000000	07903 00463	2	338 SUMMIT AVE
ABOELELA, HANIM	0002	201	2	C0152	5.02/3	01899 01456	2	15B LAKEVIEW AVE
ABOUF, JON ERIC & DENISE BERGER	0089	1002	12		46/128		2	345 MAGNOLIA PL
ABREU, MARLON & VANESSA GERMOSEN	0184	1608	3		59/4.A	04081 01577	2	316 HIGHWOOD AVE
ABRISQUETA, MARIO ELY	0066	802	6	C0010	21/23.A	00765 00536	2	392 GRAND AVE
ACKERMAN, BENSON F JR & GRETA	0150	1316	13		000000		2	404 PARK AVE
ACOSTA, JAVIER & OSPINA, MARIA	0003	201	6		5.01/4		2	800 GRAND AVE
ADDY, NII & TRACIE MARCELLA	0093	1005	7		000000	03624 01385	2	54 HAWTHORNE TERR
ADEYERI, AKINTUNDE	0152	1317	18		000000	00468 02063	2	403 HAZLITT AVE
ADLER, DONALD & EILEEN	0164	1503	12		40/88		2	154 HIGHWOOD AVE
ADLER, JANE P (TRUSTEE)	0157	1321	7		000000	01459 01412	2	393 PARK AVE
ADLER, SASCHA & YESHAYA	0149	1315	11		000000	05095 01549	2	93 PAULIN BLVD
ADRIATIC DEVELOPMENT, LLC	0107	1205	22		29/51	04904 01320	2	110 PALISADE AVE
ADVANCE HOUSING, INC	0008	204	2	C0262	5/3		15F 26B	LAKEVIEW AVE
AGUILAR, FRANCO	0113	1209	8		27/1.B	04635 01557	2	101 MAPLE ST
AHERNE, ANDREW & KRISTEN WILLIAMS	0149	1315	9		000000	03802 00501	2	407 PARK AVE
AHN, DANIEL S. & KAREN K.	0126	1215	1	C0094	25.A/3	05248 01570	2	94 MEADOW VIEW COURT
AHN, EVA SHENGHE	0068	803	1	C0008	22/1	05440 00128	2	439 GRAND AVE APT D2
AHN, JULIE & ZAPUSEK, JEFFREY	0190	1611	1		83/1	02412 01087	2	396 HIGHWOOD AVE
AHN, PETER & HUI CHONG	0111	1207	17		31/71	01352 00115	2	125 GLADWIN AVE
AHN, SANGKI & BAEK, SOONNYEO, AHN	0085	903	67		000000	00300 01481	1	RIDGELAND (REAR)
AIMONE, JEANNE MARIE	0145	1312	13		000000		2	333 WESTVIEW AVE
AKANEYA, YOSHIO K. & MONICA	0027	303	5		44/69	07931 00373	2	589 NORDHOFF DRIVE
AKEL, SAMUEL	0042	507	11		18/7	04739 01530	2	229 HILLSIDE AVE
AKEL, SAMUEL	0042	507	12		18/6	02347 00450	2	227 HILLSIDE AVE
AL-ASKARI, CATHERINE & SALAH	0168	1504	21		41/107.B	01117 02216	2	196 SYLVAN AVE
ALBA, EVA L.	0186	1609	7		000000	04753 01689	2	332 SYLVAN AVE
ALBANESE, ADRIENNE	0118	1214	19		36/5A	01860 01263	2	132 HIGH ST
ALBANESE, GARY & MARY	0003	202	5		6/1.C		2	125 LAKEVIEW AVE
ALBERT AND HELENE KRAUSE LIVG TRUST	0077	805	23		23.A/8.B	05491 01118	4A 326	BROAD AVE
ALCANTARA, ANGEL & INES	0052	602	3		44.P/10		2	470 GOLF COURSE DRIVE
ALCANTARA, NOELIA PEREZ	0007	204	2	C0202	5/3	04545 01393	2	20B LAKEVIEW AVE
ALDRIDGE, RONALD C. & MARY V.	0157	1321	8		000000		2	387 PARK AVE
ALEKSIC, ALEXANDER K. & SUZANNE F.	0167	1504	6		41/73	00621 01374	2	128 SYLVAN AVE
ALELES, SOCRATES & IRIS	0085	903	74		000000		1	JONES ROAD (REAR)
ALI, FRANCESCA	0142	1310	7		000000	04741 01360	2	127 IRVING ST
ALI, SALMA, LIVING TRUST	0092	1004	15		000000	00497 00378	2	305 FORT LEE RD
ALIABADI, DAVID B. & SOUZAN	0035	503	8		13/14	04612 00041	2	486 GRAND AVE
ALL SAINTS PROTESTANT EPIS CH	0160	1502	9		39/74		15D 150	PARK AVE
ALLEN AND JOANNE TERRELL TRUST	0110	1207	12		31/58.A	02438 01419	2	97 GLADWIN AVE
ALLEN, RANULFO & NORA GROSS	0150	1316	1		000000	05286 00076	2	456 PARK AVE
ALOI, STEPHEN & DIANA	0097	1006	25		000000		2	31 HAWTHORNE TERR
ALPAS, JOSEPH	0092	1004	12	C0012	49/12.A	02554 01338	2	327 FORT LEE RD APT 1B
ALPAS, JOSEPH V. & KARINA	0178	1601	23		58/2.A	01722 02086	2	183 BROAD AVE
ALVIRA, MARIA L.	0052	601	78		44/32	03297 01754	2	509 BROAD AVE
AMBROSE DC ASSETS C/O JLL	0034	503	2		13/1	02877 01777	4A 2	CHRISTIE HTS ST
AMERICAN LEGION POST 1	0086	1001	1		000000		15F 399	BROAD AVE
AN, CHONGHYON & KYUNGSOON	0123	1215	1	C0018	25.A/3	02966 00266	2	18 MEADOW VIEW COURT
AN, HAOCHEH & SHIYI LIU	0047	601	7		44.E/52	04881 00258	2	332 VREELAND AVE
ANAGNOSTOS, VASILIOS	0165	1503	32		40/27		2	169 SYLVAN AVE
ANAND, MOHINDER & JASJOT	0016	209	1		12/55		2	124 LONGVIEW AVE
ANDRADE, ROSARIO	0105	1203	8		26/11		2	304 GRAND AVE
ANDREU, MARIA	0183	1606	11		80/20	01081 00146	2	421 CHARLES PL
ANTONIADES, NEOPHYTOS A.	0079	902	3		44.H/16	03070 00982	2	416 HILLSIDE AVE
APELIAN, LARA	0126	1215	1	C0088	25.A/3	04442 01021	2	88 MEADOW VIEW COURT
APGAR, GREGORY J. & LAUREN CIANCIA	0157	1321	1		75/1	02265 00209	2	121 GLENWOOD AVE
ARAGONA, PETRINA	0040	505	8		15/7.A		2	253 HARRISON ST
ARATA, ARMAND & GLADYS	0176	1506	27		43/39		2	163 OAKDENE AVE
ARAUJO, FRANCISCO	0031	501	16		12.F/1	01025 02298	2	211 CHRISTIE HTS ST
ARCEBIDO, CECILE	0033	501	24	C1751	12.F/41		2	175A CHRISTIE HTS ST
ARDIZZONE, VINCENT & BARBARA	0083	903	51		000000		2	484 GREENWAY DRIVE
ARENCIBIA, A. & PERALES, E.	0149	1315	12		70/4	04148 00606	2	103 PAULIN BLVD



TAXING DISTRICT NO. 29 LEONIA

COUNTY NO. 02 BERGEN

NAME OF OWNER ADDITIONAL OWNERS	PAGE NO.	BLOCK NO.	LOT NO.	LOT QUALIF.	ACCOUNT NO.	DEED BOOK	DEED PAGE	CLASS	PROPERTY LOCATION
ARIAS, WILFREDO & VILMA	0164	1503	14		40/92	09661	00298	2	160 HIGHWOOD AVE
ARIAS, YESENIA	0018	209	19		12/59	04583	01151	2	611 GRAND AVE
ARLAK, STEPHEN P. & GLORIA	0185	1608	18		59/19			2	347 SYLVAN AVE
ARLT, ULRIKE	0083	903	52					2	416 RIDGELAND TERR
ARMAS, NORMA	0078	805	34		23.A/21			2	155 LEONIA AVE
ARMSTRONG, B. & DEBOIS, W.	0143	1311	7		000000	03714	00378	2	330 CRESCENT AVE
ARNOLD, CINDY	0141	1309	6		000000	08441	00228	2	120 IRVING ST
ARNOLD, ROBERT	0184	1607	8		000000	00034	02180	2	437 HIGHWOOD AVE
ARRIETA, ENVER	0003	201	5		5.01/6	03252	00521	2	796 GRAND AVE
ARRIOLA, PEDRO & ESPINOSA, MARIA E	0090	1003	5		000000			2	322 MAGNOLIA PL
ASCIUTTO, GLENN & DIANE	0148	1314	18		000000	08490	00294	2	149 GLENWOOD AVE
ASTAJAJ, NEIL & NASLIE	0151	1317	3		000000			2	408 CHRISTIE LANE
ATHERAS, ALEXANDER W. & FAYE C.	0074	804	2		22.A/1.B	04206	01184	2	244 HILLSIDE AVE
ATTREED, LINDA C. & MATTHEW T.	0095	1005	32		000000	03815	00059	2	257 GLENWOOD AVE
AUGENBLICK, DENISE	0069	803	1	C0020	22/1	02390	01769	2	184 HILLSIDE AVE APT J2
AUGUSTYN, P & GENDRON-AUGUSTYN, M	0156	1320	8		000000			2	110 GLENWOOD AVE
AUH, YOON SHEUNG	0112	1208	11		32/16.A	02682	00745	2	286 BROAD AVE
AUM, MINYONG & NA-RAE KANG	0036	503	18	C0006		00490	01919	2	147 SCHOR AVE #6
AVERSA, TERESA	0061	606	8		44.A5/46			2	415 GREENWAY DR
AVIGNONE, TERESA & CHRIS, TRUSTEES	0140	1308	4		000000	04123	00602	2	172 REDDYES AVE
AVILES, I. & GARCIA, K., R. & A.	0151	1317	4		000000	03042	01595	2	412 CHRISTIE LANE
AVILES, JOSE & ILIANA	0034	502	11		12.E/22			2	524-526 BROAD AVE
AYMAT, ELVIN	0060	606	3		44.A5/23	03088	00381	2	548 NORDHOFF DR
AYNEDJIAN, GREGORY	0039	504	29		14/19.B			2	177 HARRISON ST
BABITTS, LAURIE	0124	1215	1	C0044	25.A/3			2	44 MEADOW VIEW COURT
BACCILE, JOANNE	0102	1009	14		000000			2	485 FORT LEE RD
BACH, JAMES G. & NIKE PRIESTON	0145	1312	19		000000			2	309 WESTVIEW AVE
BACIGALUPO, MARCO A. & JUDITH E.	0145	1312	8		000000			2	336 ALLAIRE AVE
BADRI, RAMASWAMI & WONG, AUDRY	0184	1607	11		000000			2	9 PAULIN BLVD
BAE, DANIEL C. & SE-RIN KIM	0122	1215	1	C0011	25.A/3	03174	00363	2	11 MEADOW VIEW COURT
BAE, HYUN HO & JI HYUN SO	0001	201	2	C0131	5.02/3	02601	00678	2	13A LAKEVIEW AVE
BAE, SUNG WOO & JENNIFER	0053	603	6		44.N/5	03360	01224	2	416 GOLF COURSE DRIVE
BAEK, HYEONG II	0186	1609	9		000000	05370	01296	2	340 SYLVAN AVE
BAEZ, BRIAN & RENTAS, ROSIE	0004	203	5		7/8.C	02442	01644	2	173 LAKEVIEW AVE
BAHR, JOHN & LAAKSO-BAHR, KIM	0109	1206	11		30/90			2	100 GLADWIN AVE
BAI GEE LLC	0076	805	19		23.A/12A	02464	01806	4A	338 BROAD AVE
BAIARDO, P. C/O E.B. AZZINARO	0030	305	8		000000			1	JONES RD
BAIK, ALECK & JIYUN SUH	0121	1214	41		36/24.A	04903	01485	2	139 CHRISTIE ST
BAIK, NAM II & KYOUNG HEE	0036	503	18	C0003		02640	01264	2	145 SCHOR AVE #3
BAILEY, MICHAEL & DUGAN, MARGARET	0024	213	18		12.D/41			2	121 VREELAND AVE
BAILYN, PAUL M., TRUSTEE	0171	1505	14		42/14	05194	01324	2	144 AMES AVE
BAJA, MELODIE & LIM, JAMES	0022	212	11		12.A/1	05265	01344	2	562 BROAD AVE
BAKI PROPERTIES LLC	0068	803	1	C0010	22/1	03184	01183	2	192 HILLSIDE AVE APT E2
BANDO, SAYAKA KITAYAMA	0047	601	6		44.E/53	02648	01434	2	328 VREELAND AVE
BARBOSA, ROBIN & SILVERIO	0098	1007	9		000000			2	443 FORT LEE RD
BARCZY, CSANAD, ETAL	0191	1611	11		000000	00036	01438	2	7 PALMER PL
BARDALEZ, JORGE & JENNIFER	0034	502	7		12.E/14	01544	02157	2	228 VREELAND AVE
BARET REALTY, LLC	0036	503	20		20/9	04950	01999	2	424 GRAND AVE
BARON, DAVID E. & NATASHA G.	0098	1007	1		000000	02236	00354	2	220 CUMLEY TERR
BARON, MARYANN CARROLL	0026	214	18		12.C/43	03239	00759	2	219 VREELAND AVE
BARONI, CLAUDIA	0113	1210	2		33/1.B	04516	01265	2	102 CRESCENT AVE
BARRETO, DANIEL G & MARTHA L	0102	1009	11		000000	08493	00879	2	103 HOFFEYS LANE
BARRETT, SONA T.	0070	803	13		22/42.C	03248	02179	2	117 WOODRIDGE PL
BARROSO, JOSE G & LILIA A	0005	203	13		7/36	08522	00775	2	634 BROAD AVE
BARSAMIAN, DIKRAN & MARY ANNE	0190	1610	25		000000			2	49 GLENWOOD AVE
BARTON, PETER & PHYLOMENA	0093	1005	4		000000			2	70 HAWTHORNE TERR
BATTISTA, PHILLIP A. & STEPHANIE	0012	205	19		8/9			2	131 LONGVIEW AVE
BAUTA, BESA	0100	1007	28		000000	03239	01461	2	423 FORT LEE RD
BEALL, VICTORIA, TRUSTEE	0147	1313	16		000000	02503	01468	2	307 SUMMIT AVE
BECKER, HORST R. & MARLIESE	0161	1502	23		39/3.A			2	211 HIGHWOOD AVE
BEDERKA, ANNE & DELUCCA, KATHRYN	0097	1006	33		000000	07861	00966	2	61 HAWTHORNE TERR
BEKIARIDES, THEODORE & KATY	0128	1216	12		37/16			2	156 CHRISTIE ST
BELCI, PETER & WILLIAMSON, LESLIE	0191	1611	18		000000	08509	00527	2	33 PALMER PL
BELENKY, VLADISLAV ETAL	0027	303	9		44/61	01748	00607	2	513 PINE HILL ROAD
BELGIOVINE, JOY & PECORARO, JILLIAN	0192	1612	7		000000	03017	00017	2	332 MOORE AVE
BELITSKY, JOHN & ISABEL M.	0129	1217	6		38/43	00533	01612	2	192 CHRISTIE ST
BELLEHSEN, ARIEH & MARCIA XAVIER	0080	902	8		44.H/31	05396	01826	2	88 OVERLOOK TERR
BELTRE, HUASCAR	0032	501	22	C0007	12.F/40	03661	01371	2	549 GRAND AVE APT 1

TAXING DISTRICT NO. 29 LEONIA

COUNTY NO. 02 BERGEN

NAME OF OWNER ADDITIONAL OWNERS	PAGE NO.	BLOCK NO.	LOT NO.	LOT QUALIF.	ACCOUNT NO.	DEED BOOK PAGE	CLASS	PROPERTY LOCATION
BENALCAZAR, MARIA E	0151	1317	5		000000		2	414 CHRISTIE LANE
BENECKE, DERMOT & DE FELIPPIS, JUDY	0018	210	3		5/78.H		2	20 RAY AVE
BENITEZ, WILBERTO & DOMENICA	0016	208	20		11/28	03486 01878	15F	133 EASTVIEW AVE
BERBA, JOHN M. & JOANA CIELO	0137	1306	7		000000	01642 01318	2	432 FORT LEE RD
BERENBROICK, E. & W., TRUSTEES	0117	1214	8		36/13B	03457 00943	2	140 CRESCENT AVE
BERGEN STREET ASSOCIATES	0105	1203	2		26/1.A		4A	340 GRAND AVE
BERGENN, VICTOR W & MARLENE M	0151	1316	20		000000		2	450 PARK AVE
BERGMAN, ARTHUR	0123	1215	1	C0024	25.A/3		2	24 MEADOW VIEW COURT
BERGTOLD, SUSSANNA	0166	1503	37		40/37		2	147 SYLVAN AVE
BERNARD, NICHOLAS & CHIEKO	0017	209	17		12/24		2	607 GRAND AVE
BERNARDINO, CLEMENCIA	0118	1214	23	C0021	36/1		2	250 BROAD AVE APT 2A
BERNARDO, MARY	0112	1208	15		32/25	04587 00043	2	103 OAKTREE PL
BERRY TREE PROPERTIES, INC.	0076	805	8		23/7	05211 00545	4A	382 BROAD AVE
BERRY TREE PROPERTIES, INC.	0076	805	9		23/6	05211 00545	4A	378-380 BROAD AVE
BERRY TREE PROPERTIES, INC.	0131	1217	12	C0036	38/36	05436 00774	2	218 BROAD AVE APT 3F
BERSON, DIANE	0145	1312	20		000000	07819 00420	2	307 WESTVIEW AVE
BERTONI, JAMES & SAMANTHA LOVE	0188	1610	2		000000	04875 01284	2	384 HIGHWOOD AVE
BESCH, KRISTI & GILLESPIE, PATRICK	0180	1603	12			02763 02324	2	409 HIGHWOOD AVE
BEVACQUA, JOSEPH C. & LUCY R.	0148	1314	14		000000		2	133 HIGHWOOD AVE
BHATTACHARYA, SUBROTO & NIKKI	0084	903	57		44.A1/19	02566 02404	2	425 RIDGELAND TERR
BIANCHI, MARIO & KATHY	0133	1302	7		000000		2	184 GLENWOOD AVE
BIANCO, ANGELO M. & CATERINA	0114	1211	8		34/1.B	03394 01364	2	170 PROSPECT ST
BINET, JOSE & PICHARDO-BINET, YORKY	0127	1216	6		37/22		2	132 CHRISTIE
BIONDI, JOHNNY JR.	0073	803	40		22/75	05229 01606	2	407 GRAND AVE
BIRMELIN, A. ROBERT	0165	1503	18		40/100	03770 01493	2	176 HIGHWOOD AVE
BLAGMAN, CLARK THEODORE	0130	1217	12	C0024	38/36	01673 00925	2	218 BROAD AVE APT 2D
BLANCO, JOSEPH & JANINE	0005	203	11		7/32	03420 01367	2	195 LAKEVIEW AVE
BLAUVELT, RUSSELL C. III & DAWN N.	0130	1217	12	C0022	38/36	01713 01824	2	218 BROAD AVE APT 2B
BLURTON, PAUL (ETAL)	0074	804	10		22.A/12	01718 00607	2	135 WOODRIDGE PL
BOARD OF EDUCATION	0018	210	1		5/66.01		15A	100 CHRISTIE HEIGHTS ST
BOARD OF EDUCATION	0018	210	11		5/55		15C	GRAND AVE OPP VAN ORDEN
BOARD OF EDUCATION	0019	210	12		5/56		15A	570 GRAND AVE
BOARD OF EDUCATION	0019	210	13		5/58		15A	566 GRAND AVE
BOARD OF EDUCATION	0019	210	18		5/6500		15A	542 GRAND AVE
BOARD OF EDUCATION	0034	502	13		12.E/27		15A	BROAD AVE & CHRISTIE HGTS
BOARD OF EDUCATION	0133	1301	4		52/1		15A	FORT LEE RD & HIGHLD
BOARD OF EDUCATION	0143	1311	1		000000		15A	BROAD AVE & CRESCENT
BOGGIA, PHILLIP N. & SUSAN	0132	1217	18		38/23.B		2	185 PARK AVE
BOGGIA, PRISCILLA & TORONTO, THOMAS	0165	1503	31		40/25		2	173 SYLVAN AVE
BOGGIANO, LENA	0167	1504	11		41/84		2	146 SYLVAN AVE
BOGGIANO, TERESA & RIVERA, RAUL	0081	903	17		000000		2	368 HILLTOP AVE
BOHNERT, DAVID	0090	1003	17		48/86		2	321 ELM PL
BOLES, THOMAS J. JR. & DIANE M.	0156	1320	14		57/18		2	337 PARK AVE
BOMMER, AUDREY	0178	1601	18		000000		2	325 HIGHWOOD AVE
BONADIES, MICHAEL & ANNE S.	0167	1504	12		41/87		2	156 SYLVAN AVE
BONAPACE, RUTH, TRUSTEE	0139	1307	7		65/36	04948 01165	2	469 PARK AVE
BORDER DEVELOPMENT, LLC	0142	1310	2		000000	01710 01214	1	608 FORT LEE RD
BORGHI, JENNIFER L. & ERIC C.	0040	505	3		15/1.B	02461 01896	2	486-488 BROAD AVE
BORGHI, JENNIFER L. & ERIC C.	0051	601	72		44.E/18B	02461 01845	2	330 CHRISTIE HTS ST
BOROUGH OF LEONIA	0001	101	1				15C	WEST OF HIGHWAY
BOROUGH OF LEONIA	0001	102	2				15C	WEST OF RR
BOROUGH OF LEONIA	0001	102	2.01				15C	WEST OF RR
BOROUGH OF LEONIA	0001	102	3				15C	WEST OF RR
BOROUGH OF LEONIA	0001	201	1		5.02/6		15C	LAKEVIEW AVE, WEST END
BOROUGH OF LEONIA	0004	202	12		6/16.A		15C	BROOK TERR
BOROUGH OF LEONIA	0005	204	1		5/5		15C	LAKEVIEW AVE, WEST END
BOROUGH OF LEONIA	0009	204	5		5/36		15C	GRAND AVE
BOROUGH OF LEONIA	0015	208	7		11/8.B		15C	BROAD AVE
BOROUGH OF LEONIA	0019	210	19		5/80		15C	CHRISTIE HTS ST & RR
BOROUGH OF LEONIA	0026	303	1		44/65		15C	PINE HILL ROAD
BOROUGH OF LEONIA	0028	303	24		44/1		15C	BROAD AVE N10 OVERLOOK
BOROUGH OF LEONIA	0030	305	9		000000		15C	JONES RD
BOROUGH OF LEONIA	0033	501	26				15C	VREELAND & HILLCREST
BOROUGH OF LEONIA	0046	510	11				15C	HILLSIDE & LEONIA
BOROUGH OF LEONIA	0048	601	26		44A7/13		15C	GLENWOOD AVE
BOROUGH OF LEONIA	0064	701	1		2/4A		15C	MEADOWS W OF RR
BOROUGH OF LEONIA	0065	801	1		21.01/19		15C	WILLOW TREE RD & SCHOR AV
BOROUGH OF LEONIA	0071	803	19		22/37		15C	ADJACENT TO 223 LEONIA AV



TAXING DISTRICT NO. 29 LEONIA

COUNTY NO. 02 BERGEN

NAME OF OWNER ADDITIONAL OWNERS	PAGE NO.	BLOCK NO.	LOT NO.	LOT QUALIF.	ACCOUNT NO.	DEED BOOK PAGE	CLASS	PROPERTY LOCATION
BOROUGH OF LEONIA	0076	805	11		23/3.B		15C	370 BROAD AVE
BOROUGH OF LEONIA	0076	805	13		23.A/17		15C	BORO PL
BOROUGH OF LEONIA	0077	805	25		23.A/6.B	03975 00289	15C	247 FORT LEE RD
BOROUGH OF LEONIA	0077	805	26		23.A/6.A	04334 00836	15C	245 FORT LEE RD
BOROUGH OF LEONIA	0077	805	27		23/2		15C	BROAD AVE&BOROUGH PL REAR
BOROUGH OF LEONIA	0084	903	64		000000		15C	RIDGELAND TERR-REAR
BOROUGH OF LEONIA	0085	903	68		000000		15C	RIDGELAND TERRACE
BOROUGH OF LEONIA	0088	1001	21		000000		15C	305 BEECH WOOD PL
BOROUGH OF LEONIA	0088	1002	1			00432 02370	15C	381 BROAD AVE
BOROUGH OF LEONIA	0091	1004	2		000000		15C	ELM PL
BOROUGH OF LEONIA	0094	1005	13				15C	GLENWOOD & HAWTHORNE
BOROUGH OF LEONIA	0096	1006	14				15C	HAWTHORNE & LINDEN
BOROUGH OF LEONIA	0101	1007	44		000000		15C	LINDEN TERRACE
BOROUGH OF LEONIA	0103	1201	1		24.A/1		15C	SPRING ST PARK
BOROUGH OF LEONIA	0103	1202	1		24/1.A		15C	SPRING ST PARK
BOROUGH OF LEONIA	0104	1202	20		24/30		15C	SPRING ST PARK
BOROUGH OF LEONIA	0108	1205	27		29/16.C		15C	PALISADE AVE
BOROUGH OF LEONIA	0111	1208	2		32/33		15C	312 BROAD AVE REAR
BOROUGH OF LEONIA	0111	1208	4		32/3		15C	312 BROAD AVE
BOROUGH OF LEONIA	0112	1209	3		27/5		15C	GRAND AVE
BOROUGH OF LEONIA	0112	1209	6		27/2.A		15C	GRAND AVE
BOROUGH OF LEONIA	0132	1218	1				15C	WEST OF RR
BOROUGH OF LEONIA	0137	1306	1		000000		15C	FT LEE RD
BOROUGH OF LEONIA	0141	1309	8		000000		15C	IRVING ST CHRISTIE
BOROUGH OF LEONIA	0142	1309	17				15C	CHESTNUT & CHRISTIE
BOROUGH OF LEONIA	0147	1314	2		000000		15C	ALLAIRE AVE
BOROUGH OF LEONIA	0154	1319	3		000000		15C	WASHINGTON TERR
BOROUGH OF LEONIA	0155	1319	17				15C	WASHINGTON & LESTER
BOROUGH OF LEONIA	0158	1501	1		25.A/13		15C	GRAND & SYLVAN AVE
BOROUGH OF LEONIA	0158	1501	8		25.F/21		15C	GRAND AVE
BOROUGH OF LEONIA	0158	1501	9		25.G/1.A		15C	GRAND AVE PARK
BOROUGH OF LEONIA	0159	1501	15		25.G/11B		15C	GRAND AVE AT MOORE AVE
BOROUGH OF LEONIA	0159	1501	16		25.G/45B		15C	GRAND AVE
BOROUGH OF LEONIA	0159	1501	20		25.G/27		15C	130 GRAND AVE
BOROUGH OF LEONIA	0160	1501	26		25.G/44B		15C	GRAND AVE OAKDENE AVE
BOROUGH OF LEONIA	0163	1502	51				15C	PARK AVE REAR
BOROUGH OF LEONIA	0181	1605	2		000000		15C	LESTER PL
BOROUGH OF LEONIA	0183	1606	7		000000		15C	RICHMOND PL
BOROUGH OF LEONIA	0183	1606	9		000000		15C	CHARLES PL
BOROUGH OF LEONIA	0183	1607	5		000000		15C	CHARLES PL
BOROUGH OF LEONIA	0183	1607	6		000000		15C	CHARLES PL
BOROUGH OF LEONIA	0184	1607	7		000000		15C	HIGHWOOD AVE
BOROUGH OF LEONIA	0191	1611	9				15C	HIGHWOOD AVENUE
BOROUGH OF LEONIA NJ	0079	901	7		45.A/10B	09614 00404	15C	270 GLENWOOD AVE
BORRERO, KEN & NELLIE, TRUSTEES	0060	605	36		44A6/96	05523 01081	2	437 PINE HILL RD
BOSE, SHISHIR KUMAR & SADHANA	0061	606	13		44.A5/13		2	522 GRANDVIEW TERR
BOTTARI REALTY L.P.	0001	201	2		5.02/3		2	13B LAKEVIEW AVE
BOTTO,ALFRED & FARLEY,ELLEN	0049	601	42		44.F/3	07825 00958	2	451 BROAD AVE
BOTWINICK,TERESA,TRUST,J&T TIETJEN	0108	1205	26		29/63.B		2	134 PALISADE AVE
BOWDEN, JOHN & DE JESUS, ANA	0026	214	23		12.C/5	07814 00927	2	139 HILLCREST AVE
BOYD, ERNEST & JILL	0047	601	16		44.E/41	01604 00831	2	356 GLENWOOD AVE
BOYLE, JANETTE M	0085	904	1		000000		2	434 FAIRWAY DRIVE
BRACCO, LEO D. & ROSEMARIE	0053	603	3		44.N/2	07840 00631	2	428 GOLF COURSE DRIVE
BRANCOCCIO, JAMIE L. & NATALIA VERA	0080	903	2		51/20.B	01943 02132	2	441 WOODLAND PL
BRANDMAIER,NEIL & JOANNE	0027	303	10		44/60		2	517 PINE HILL ROAD
BRECKHEIMER, MARTIN & AYXA	0134	1303	2		000000		2	164 PAULIN BLVD
BRENNAN, MATTHEW J.	0192	1611	23		83/41	02381 00225	2	53 PALMER PL
BRESCIANI, CRAIG A. & ERIN M.	0186	1609	1		000000	02592 02007	2	143 BROAD AVE
BREWER, EDWARD VIRGINIA	0107	1205	10		29/27		2	110 LEONIA AVE
BRINN, FERNANDO & GLORIA	0102	1009	13		000000		2	95 HOEFLEYS LANE
BRITO, ARTURO A. & LILIA E.	0091	1004	8		000000	00939 02423	2	346 ELM PL
BROAD AVE CONDOMINIUMS	0118	1214	23				15F	250 BROAD AVE
BRODERICK W. & MORCIGLIO, M.	0147	1313	14.02		000000	03994 00083	2	341 SUMMIT AVE
BROGNA,MARGHERITA	0188	1609	30		000000		2	135 BROAD AVE
BROWN, JASON & ANALIA	0151	1317	6		72/34.B	00937 00819	2	416 CHRISTIE LANE
BROWN, MARK & JANELLE	0043	507	18		18/13	04805 00189	2	269 LEONIA AVE
BROWN, MATHEW & WOO, DAJUNG	0125	1215	1		25.A/3	04771 01245	2	52 MEADOW VIEW COURT
BROWN, MICHAEL	0008	204	2		5/3	04576 01855	2	22B LAKEVIEW AVE

## TAXING DISTRICT NO. 29 LEONIA

## COUNTY NO. 02 BERGEN

NAME OF OWNER ADDITIONAL OWNERS	PAGE NO.	BLOCK NO.	LOT NO.	LOT QUALIF.	ACCOUNT NO.	DEED BOOK PAGE	CLASS	PROPERTY LOCATION
BRUKA, KORAP & KHULIJANA	0167	1504	9		41/79	04539 00896	2	142 SYLVAN AVE
BRUKA, SHEFOET, HASIJE & BERTILA	0103	1202	8		24/12	04520 01053	2	170 SPRING ST
BRUSCO, GIACINTO & ELIDE	0035	503	7		13/12		2	490 GRAND AVE
BUCK, STEVEN & KUMIKO	0122	1215	1	C0008	25.A/3	08761 00955	2	8 MEADOW VIEW COURT
BUCKLEY, DAVID P & VIRGINIA L	0013	206	14		9/32		2	33 BROOK TERR
BUCKLEY, LAURA J	0016	208	18		11/32		2	127 EASTVIEW AVE
BURE, ZORAIDA (IDA)	0060	606	2		44.A5/20		2	552 NORDHOFF DR
BURKE, BRIAN W. & BRIDGET	0134	1302	12		000000		2	299 HIGHLAND ST
BURKE, WALTER A & ROSALEEN R	0079	902	7		44.H/28		2	94 OVERLOOK TERR
BURKE, WILLIAM T. JR. & CAROL A.	0144	1312	3		000000		2	318 ALLAIRE AVE
BUTWIN, DAVID W. & PAMELA FENWICK	0113	1210	5		33/6.A		2	118 CRESCENT AVE
BYRNES, NUALA A.	0185	1608	15		000000		2	50 GLENWOOD AVE
BYUN, CHANGEUN	0027	303	15		44/25	02575 02408	2	300 VAN ORDEN AVE
BOTTEN, PATRICK & DEBORAH	0062	607	14		44.A/3		2	541 NORDHOFF DR
C & E REALTY LLC	0121	1214	44		36/18.A		2	115 CHRISTIE ST
CABRERA, ISABELLE M.	0014	207	14		10/40	00842 00161	2	183 HILLCREST AVE
CACHE REALTY, LLC	0112	1209	4		27/4	02411 01899	2	286 GRAND AVE
CAHILL, KEVIN & PURITHA	0180	1603	16		77/14		2	113 PALMER PL
CAIRA, C. & R. BRUNO	0191	1611	7		85/14	04434 00336	2	426 HIGHWOOD AVE
CALDAS, LUIS A & SUSANA M	0153	1318	15		000000		2	417 WASHINGTON TERR
CALDERARO, FRANK & EVA	0038	504	9		14/7	00954 02362	2	226 CHRISTIE HTS ST
CALE, SARA GOLD	0123	1215	1	C0022	25.A/3		2	22 MEADOW VIEW COURT
CALINAWAN, ROSALITA & LORENZO	0042	507	13		18/5	03123 01291	2	225 HILLSIDE AVE
CAMILO, SERGY & KEVIN	0152	1317	10		000000	03166 01599	2	1631 BERGEN BLVD
CAMINOS, LOUIS	0080	902	10		44.H/11		2	357 HILLTOP AVE
CAMPBELL, KATHERINE BENZ	0017	209	16		12/21.B		2	605 GRAND AVE
CANCRO, ANDREA	0038	504	7		14/10	04418 01877	2	210 CHRISTIE HTS ST
CANDUSSO, ALAN ROY & NANCY REILLY	0157	1320	22				2	311 PARK AVE
CANE, JEFFREY R. & SUSAN S.	0110	1207	1		31/76		2	226 FORT LEE RD
CAPAH-VILLEGAS, G. & CALANDRA, L.	0113	1210	6		33/4.B	04906 00423	2	119 MAPLE ST
CAPALAD, REYEL V. & MELISSA	0021	211	29		12.B/34B	04816 01487	2	591 GRAND AVE
CAPETANDES, GARY & MENDOZA, ELIANA	0134	1303	4		000000		2	152 PAULIN BLVD
CAPONE, PATRICK & JOANNE	0051	601	69		44.E/25		2	312 CHRISTIE HTS ST
CAPORINO, D. R. & COLANERI, G. A.	0149	1315	3		000000		2	447 PARK AVE
CAPOTE, JORGE A. & RACHEL B.	0136	1305	11		000000	05186 00087	2	151 HOWARD TERR
CAPPADONA, ROBERT & ELIX	0138	1306	21		000000		2	149 CHESTNUT ST
CARAVELLA, VINCENT & JESSIE GLASS	0179	1602	11		000000	01656 02126	2	93 GLENWOOD
CARBONE, FRANK R. & MARIE	0108	1206	5		30/77.E		2	124 GLADWIN AVE
CARBONERI, CARL & PIETRA	0160	1502	2		39/64		2	118 PARK AVE
CARDENAS, SIXTO & LEONA	0022	212	20		12.A/26		2	203 VAN ORDEN AVENUE
CAREY, NANCY ANN	0182	1605	10		000000	02372 01697	1	RICHMOND PL
CARILLO, FRANK J. & ELIZABETH A.	0187	1609	11		000000		2	350 SYLVAN AVE
CARLETTA, ELIZABETH	0003	201	2	C0234	5.002/3		2	23D LAKEVIEW AVE
CARP, DAVID M & MELANIE F	0043	507	19		18/15		2	271 LEONIA AVE
CARROLL, PATRICK & ANNE MARIE	0128	1216	17		37/10		2	131 PARK AVE
CARROLL, SCOTT & WENDY	0132	1217	15		38/28	00715 02374	2	201 PARK AVE
CASILLAS, JESSICA	0114	1211	11		34/10	08514 00063	2	139-141 CRESCENT AVE
CASSANO, ANTHONY JUDE & HEIDI B.	0176	1506	29		43/42		2	157 OAKDENE AVE
CASTELLON, CESAR & MADRID, JOHANNA	0154	1319	9		000000	02863 01637	2	1591 BERGEN BLVD
CASTELLON, M. & MADRID, J.	0065	802	4		21/4	05150 01426	2	144 SCHOR AVE
CASTILLO FAMILY LIVING TRUST	0045	509	8		16/12.B	05245 00701	2	247 HILLSIDE AVE
CASTRO, DENNIS & KRISTINE TOBIAS	0015	208	5		11/13.B	02365 00257	2	592 BROAD AVE
CASTRO, NORIEL & LEILANI	0043	508	6		17/25		2	122 KINGSLEY ST
CATANIA, NUNZIATA	0039	504	22		14/20.B	05431 00609	2	205 HARRISON ST
CAVALIER, RONALD J. ETALS	0092	1004	16		000000	00377 02191	4A	301 FORT LEE RD
CAYABAN, ROSTAN & PALMERO-CAYABAN, M	0174	1506	10		43/18		2	186 MOORE AVE
CEN, KEVIN & KYLA LAFOND	0109	1206	9		30/86	04092 00214	2	110 GLADWIN AVE
CENTRELLA, GABRIEL & DONNA	0188	1610	1		82/1		2	75 GLENWOOD AVE
CENTRELLA, GABRIEL & MICHELLE	0091	1004	7		000000	05351 01136	2	332 ELM PL
CENTRELLA, GABRIEL & MICHELLE	0136	1305	2		000000	03447 01143	2	165 PAULIN BLVD
CERENZIO, AUGUST R & BARBARA	0029	304	13		44.C/24		2	595 EDGEWOOD RD
CERNY, VLADIMIR & NADINE	0156	1320	20		57/24	07895 00964	2	317 PARK AVE
CESARIO, JANET	0127	1216	3		37/25		2	112 CHRISTIE ST
CEYLAN, ENGIN & YASEMIN	0032	501	22	C0010	12.F/40	05007 01939	2	549 GRAND AVE APT 4
CHA, PHILIP L & CLARA KIM	0047	601	14		44.E/43	05183 00330	2	364 GLENWOOD AVE
CHA, SANG WOOK, HAE SOOK & MARVIN	0114	1211	4		34/5.B	00623 01479	2	148 PROSPECT ST
CHA, SENGHEN	0065	802	5	C0003	21/1	03159 00395	2	404 GRAND AVENUE
CHA, SUYEON & KOO, JAHEON	0163	1502	41		39/41	05440 00434	2	133 HIGHWOOD AVE

## TAXING DISTRICT NO. 29 LEONIA

## COUNTY NO. 02 BERGEN

NAME OF OWNER ADDITIONAL OWNERS	PAGE NO.	BLOCK NO.	LOT NO.	LOT QUALIF.	ACCOUNT NO.	DEED BOOK PAGE	CLASS	PROPERTY LOCATION
CHACE, DONALD D. & VIRGINIA E.	0116	1212	18		35/40		2	133 HIGH ST
CHACE, KATHEINE C. (TESTAMNTRY TRUS	0115	1212	5		35/23.A	07776 00794	2	196 CRESCENT AVE
CHACE, ROBERT CRAIG & ERICA JOAN	0177	1601	12		000000	00069 01059	2	86 GLENWOOD AVE
CHACE, RONALD D. & MARYANN	0106	1205	8		29/23	07698 00243	2	120 LEONIA AVE
CHAE, MIN SEOK & EMILY YOON	0162	1502	28		39/13	05315 00296	2	189 HIGHWOOD AVE
CHAI, IL HEE & MYUNG	0111	1208	1		32/35	07778 00450	2	244 FORT LEE RD
CHAI, ILHEE & KIM MYUNG S	0037	504	3		14/16.B		2	182 CHRISTIE HTS ST
CHAMABRRY. CHRIST & LONGLEY, CARINA	0193	1612	18		000000	07866 00639	2	341 OAKDENE AVE
CHAMPEIL, ELISE & MCNAMEE, RODERICK	0082	903	25		000000	05181 00656	2	101 OVERLOOK TERR
CHAN, ALVIN & TZU IUAN	0101	1009	3		000000	04056 00365	2	137 HOEFLEYS LANE
CHAN, EDMUND & MARGARET	0191	1611	15		000000		2	21 PALMER PL
CHAN, IYONG	0176	1506	38		43/54	05220 01004	2	121 OAKDENE AVE
CHAN, MAY LOI-OI & HOK H	0172	1505	34		42.A/24		2	173 MOORE AVE
CHAN, SAMUEL & KAO, DIANE	0142	1310	3		000000	04325 00929	2	139 IRVING ST
CHANG, BONG K., SOON J. & MICHAEL	0016	209	3		12/29.A	05074 00570	2	132 LONGVIEW AVE
CHANG, DUKE & JESSICA HONG	0117	1214	16		36/7A	04585 00962	2	120 HIGH ST
CHANG, HUILLIANG	0069	803	1	C0021	22/1	00472 01965	2	180 HILLSIDE AVE APT K1
CHANG, INHWAN & SUNAH	0063	608	7		44.B/56	03249 00815	1	JONES RD
CHANG, KNOW CHAI & MOOI LENG SER	0125	1215	1	C0064	25.A/3	05026 01182	2	64 MEADOW VIEW COURT
CHANG, RICHARD & CHUNG, JOY M.	0092	1004	12	C0014		03363 02358	2	337 FORT LEE RD APT 1D
CHANG, STEVEN & JOANNE	0089	1002	11		000000		2	238 GLENWOOD AVE
CHANG, TAE SUK	0046	510	13		19.A/7	08536 00829	2	189 HILLSIDE AVE
CHANG, YI-CHUAN & JUNE	0052	602	7		44.P/14		2	452 GOLF COURSE DRIVE
CHAO, CHIEH-FU & SHINAH KIM	0177	1601	2		000000	00835 01856	2	304 PARK AVE
CHAO, MATTHEW G. & KELLY WU	0127	1215	2	C0008		04876 00550	2	8 MAPLE STREET
CHASIN, LAWRENCE A. & GAIL U.	0135	1303	14		63/10		2	185 GLENWOOD AVE
CHEN, ANNIE	0094	1005	11		000000	03252 01390	2	38 HAWTHORNE TERR
CHEN, AUSTIN	0162	1502	35		39/29	05112 01813	2	157 HIGHWOOD AVE
CHEN, DUO & YE ZHU	0097	1006	28		51.B/10	02218 00001	2	41 HAWTHORNE TERR
CHEN, GUO YING & LIU, QIAO LIAN	0087	1001	8		000000		2	338 WOODLAND PL
CHEN, JIE	0170	1504	47		41/53	03332 00173	2	107 AMES AVE
CHEN, MICHAEL SIHONG & LI LIN	0124	1215	1	C0039	25.A/3	01282 00481	2	39 ELIZABETH TERR
CHEN, PHILLIP & TZE JUNG SU	0183	1607	1		000000	00881 00131	2	15 PAULIN BLVD
CHENG, HENG B. & EMMIE TAING	0098	1007	7		04514	01099	2	453 FORT LEE RD
CHENG, IYEN, CHIH SHENG & I CHIEH	0140	1308	2		66/42	04766 00832	2	144 HOWARD TERR
CHERCHI, LAWRENCE P.	0034	502	8		12.E/16		2	232 VREELAND AVE
CHESTER, PHILIP	0170	1504	44		41/47	00583 00166	2	119 AMES AVE
CHEUNG, GORDON & FANNY	0192	1612	8		000000	04747 01469	2	336 MOORE AVE
CHEUNG, MAN TAT MASA & KIM YAN	0057	604	40		44.M/13	04449 00173	2	447 GOLF COURSE DRIVE
CHEUNG, NICHOLAS Y. & AILYNN T.	0170	1504	45		41/49	03975 00261	2	115 AMES AVE
CHEUNG, WILLIAM & MIMI	0079	901	8		45.A/11	02847 00558	2	330 HILLSIDE AVE
CHI, SONGSHAN & SHINA	0032	501	22	C0006	12.F/40	05449 00449	2	537 GRAND AVE
CHIANG, HENRY & NG, URANIA	0048	601	31		44.F/12B	02954 00450	2	347 HILLSIDE AVE
CHIN, DOCK CHOU, TRUSTEE	0018	210	10		5/53.B	02957 01365	2	576 GRAND AVE
CHIN, VINCENT & JUDY	0043	508	5		17/27		2	126 KINGSLEY ST
CHING, STEVEN & JOHANNA HIFE	0139	1307	11		000000	02946 02406	2	119 PAULIN BLVD
CHO, ABRAHAM & SUYUN JUNG	0151	1316	16		000000	03625 00455	2	420 PARK AVE
CHO, EUN SANG & AHN, CAROLINE	0185	1608	16		000000	00848 01071	2	355 SYLVAN AVE
CHO, EUNGYU & YUNMI OH	0044	508	10		17/7	03220 00256	2	241 HILLSIDE AVE
CHO, HYUN SUNG & AMY YEASEUL LEE	0161	1502	17		39/88.D	03835 00451	2	208 PARK AVE
CHO, IK JUN & JAMIE KIM	0189	1610	14		000000	02803 01345	2	8 PALMER PL
CHO, INHWAN	0010	204	12		5/78.B	03439 01786	2	51 RAY AVE
CHO, JEAN H.	0026	302	1		44.K/62	03126 01067	2	655 RIDGELAND TERR
CHO, MICHAEL K. & LEE, SIEUN	0126	1215	1	C0096	25.A/3	03604 00094	2	96 MEADOW VIEW COURT
CHO, MYEUNG JE	0007	204	2	C0164	5/3	03380 02148	2	16D LAKEVIEW AVE
CHO, RICHARD	0021	211	28		12.B/32	05313 01317	2	585 GRAND AVE
CHO, SUN & YOONSEOK CHOI	0154	1318	16		000000	03645 01007	2	413 WASHINGTON TERR
CHOE, CHRISTOPHER J.	0162	1502	40		39/39	00766 00768	2	137 HIGHWOOD AVE
CHOE, JOHN JONG-WOOK & CHRISTINA Y.	0075	805	7		23/8	03206 01205	2	154 WOODRIDGE PLACE
CHOE, SEUNG HO & CAROL	0082	903	32		000000	01973 02262	2	466 GRANDVIEW TERR
CHOE, SOL & OLIVIA KIM	0090	1003	7		48/64	03809 01674	2	326 MAGNOLIA PL
CHOI-KAHNG, ROSA	0006	204	2	C0082	5/3	02907 01534	2	8B LAKEVIEW AVE
CHOI-KAHNG, ROSA & KAHNG, DAMIAH	0012	205	23		8/5	05247 00639	2	121 LONGVIEW AVE
CHOI, ALBERT W.	0002	201	2	C0211	5.02/3	04884 01082	2	21A LAKEVIEW AVE
CHOI, ANDREW & SUSIE KIM	0041	506	13		19/18	04103 01359	2	15 COTTAGE PL
CHOI, BENJAMIN B & JENNIE	0125	1215	1	C0074	25.A/3		2	74 MEADOW VIEW COURT
CHOI, CHANG HAK & MI KYUNG	0108	1206	1		30/121		2	125 LEONIA AVE
CHOI, CHRISTINE & JIN	0178	1601	21			05254 01208	2	317 HIGHWOOD AVE

TAXING DISTRICT NO. 29 LEONIA

COUNTY NO. 02 BERGEN

NAME OF OWNER ADDITIONAL OWNERS	PAGE NO.	BLOCK NO.	LOT NO.	LOT QUALIF.	ACCOUNT NO.	DEED BOOK	DEED PAGE	CLASS	PROPERTY LOCATION
CHOI, DAMEE & GEUNYONG KIM	0041	506	15		19/13	01075	02167	2	7 COTTAGE PL
CHOI, DONG SIK & SHIN-JA CHIN	0065	802	3					2	132 SCHOR AVE
CHOI, JAMES DOH HWAN & JI SOO	0086	904	8	C0001	000000	03010	00904	2	475 GREENWAY DRIVE
CHOI, JEREMY P. & HANA	0079	902	5		44.H/23	02849	00991	2	106 OVERLOOK TERR
CHOI, JI SUNG & SOO JIN YANG	0117	1214	6		36/23.A	01449	01839	2	135 CHRISTIE ST
CHOI, JIN	0163	1503	1		40/63	01311	00360	2	195 GRAND AVE
CHOI, JIN HEE	0130	1217	12		38/36	00357	01219	2	218 BROAD AVE APT 1F
CHOI, JIN HWAN & HUNY JUNG	0036	503	18	C0004		03727	01283	2	145 SCHOR AVE #4
CHOI, JIN SOON	0082	903	34		000000			2	408 GREENWAY DRIVE
CHOI, JOE & HYO JEONG YIM	0189	1610	15		000000	03846	01521	2	4 PALMER PL
CHOI, JUDY HEE	0007	204	2		5/3	02911	00293	2	20C LAKEVIEW AVE
CHOI, JUN JIP & JUNG SUK PARK	0101	1008	3	C0203	000000	01163	00071	2	209 CUMLEY TERR
CHOI, JUNHO & DOROTHY H. LEE	0090	1003	13		48/77	02473	00662	2	222 GLENWOOD AVE
CHOI, KWANG WOO & YOUNG JA	0074	804	8		22.A/8.A			4A	390 BROAD AVE
CHOI, MICHAEL & KIM, JAMIE	0082	903	30		000000			2	446 GRANDVIEW TERR
CHOI, MYUNG SOOK & YOUNG HWAN	0010	204	7		5/41	08513	00292	2	596 GRAND AVE
CHOI, OHSUNG K. & JUSTINE	0051	601	70		44.E/24	02997	00337	2	316 CHRISTIE HTS ST
CHOI, PHILIP Y. & KYUNG	0057	604	37		44.M/10	03918	01354	2	435 GOLF COURSE DRIVE
CHOI, SEUNG LIM	0193	1612	19		000000	03779	01894	2	339 OAKDENE AVE
CHOI, TAE YUL & JIK NYEO	0175	1506	20		43/30			2	110 BROAD AVE
CHOI, YOO MI	0046	510	12		19.A/8	01660	01419	2	195 HILLSIDE AVE
CHOI, JAE HEUNG & BOK SOON	0063	608	11		44.B/71			1	JONES RD
CHON, EL WOONG & HYE JIN	0008	204	2	C0204	5/3	05127	01413	2	20D LAKEVIEW AVE
CHONG, CHOL & KIM, MIN JEE	0052	602	2		44.P/9	03287	00547	2	476 GOLF COURSE DRIVE
CHONG, JUN B & UN J YU	0122	1215	1	C0003	25.A/3	08636	00345	2	3 MEADOW VIEW COURT
CHONG, KIWON	0187	1609	21		000000	02004	01847	2	335 MOORE AVE
CHOO, JOHN K. & CINDY	0047	601	15		44.E/42	01593	01229	2	360 GLENWOOD AVE
CHOO, MICHAEL & ELI	0172	1505	22		42.A/12	01779	00302	2	204 AMES AVE
CHOO, SANG OH & JOO YOUNG	0014	207	4		10/15	02902	02252	2	128 EASTVIEW AVE
CHOUNG, ALEX UN & EDWARD	0147	1313	18		000000	04534	00346	2	237 BROAD AVE
CHRISTIE HEIGHTS CONDOMINIUM	0031	501	22					15F	537-549 GRAND AVE
CHRISTIE MANOR CONDOMINIUMS	0032	501	24					15F	175 CHRISTIE HEIGHTS ST
CHRISTINE S. KANG 2022 GIFT TRUST	0192	1612	2		61/1C	04910	01812	2	316 MOORE AVE
CHU, BOMEK K.	0059	605	20		44A6/7A	05020	01435	2	411 HILLSIDE AVE
CHU, YOUNG & JASON	0087	1001	7		000000	03521	00473	2	334 WOODLAND PL
CHUN, DONG SOO & JAE A. CHO	0004	203	8		7/24	03335	01233	2	187 LAKEVIEW AVE
CHUN, PAUL & GRACE S.	0056	604	33		44.M/6	04653	01143	2	419 GOLF COURSE DRIVE
CHUN, SUNGCHUL & KYUNG HEE	0030	501	9		12.F/17C	01155	00011	2	150 VREELAND AVE
CHUNG, BRIAN	0018	210	6		5/78.L	01610	01562	2	50 RAY AVE
CHUNG, BYUNG Y. & WOO S.	0064	608	14		44.B/1.A	00966	01270	2	491 NORDHOFF DR
CHUNG, DANIEL & CONNIE, TRUSTEES	0110	1206	22		30/118	04831	01253	2	123 LEONIA AVE
CHUNG, DOUGLAS & M YOUNG	0147	1313	17		000000			2	233 BROAD AVE
CHUNG, EUGENE & YUN SOOK	0182	1606	6		000000	02691	00522	2	418 RICHMOND PL
CHUNG, FRANCISCO & HAEJIN	0059	605	13		44.A6/34	04412	01414	2	451 GRANDVIEW TERR
CHUNG, HONG SOON	0086	904	10		000000	01261	01143	2	463 GREENWAY DRIVE
CHUNG, HUN, HAE SOOK & ERIC HUN	0039	504	20		14/20.D	01842	00545	2	213 HARRISON ST
CHUNG, JAI H. & YUANLU	0112	1208	14		32/23	04264	01457	2	201 CRESCENT AVE
CHUNG, JAY S. & SOON H. PARK	0125	1215	1	C0058	25.A/3	01790	00502	2	58 MEADOW VIEW COURT
CHUNG, JINNAH & SEA YOUNG	0055	604	14		44.M/36	04525	00610	2	452 PINE HILL ROAD
CHUNG, JULIAN & LUCIA HAN	0022	212	16		12.A/36	03270	02056	2	217 VAN ORDEN AVENUE
CHUNG, RAYMOND & YEE KAR	0190	1610	30		000000	02705	01924	2	73 GLENWOOD AVE
CHUNG, SEHYUN & DAHYE	0018	210	2		5/78.G	05126	00397	2	10 RAY AVE
CHUNG, SIHOON & EUNKYUNG	0192	1612	9		000000	02589	02162	15F	340 MOORE AVE
CHUNG, SUN YUN	0050	601	47		44.F/5			2	316 HAROLD AVE
CHUNG, TAIHWA & MI Y. CHUN	0071	803	17		22/45.B	03812	01126	2	219 LEONIA AVE
CHUNG, WOOBIN	0079	901	9		45.A/12	05401	00476	2	332 HILLSIDE AVE
CHURCH OF THE MADONNA CEMETERY	0081	903	22		44.G/14			1	388 HILLTOP AVENUE
CHURCH OF THE MADONNA CEMETERY	0085	903	75					15E	HILLTOP AVENUE
CHURCHILL, STEPHEN K & JEANNE N	0176	1506	32		43/48			2	145 OAKDENE AVE
CIANCIA, JERAMIAH J & YOLANDA	0193	1612	15		000000			2	10 GLENWOOD AVE
CIANCIA, YOLANDA	0193	1612	16		000000	07889	00353	2	353 OAKDENE AVE
CIANCIA, PETER D. & CHRISTINE D.	0047	601	17		44.E/40			2	352 GLENWOOD AVE
CIANI, JAMES & DOLORES M.	0146	1313	2		56/4			2	316 WESTVIEW AVE
CIMSIR, GULUZAR	0174	1506	7		43/15			2	174 MOORE AVE
CINTRON, LOUIS & MIRIAM	0094	1005	20		000000	08535	00831	2	2 HAWTHORNE TERR
CIRILLO, ANTHONY A & ELIZABETH	0040	506	1		19/1			2	100 HARRISON ST
CIRILLO, ANTOINETTE B.	0019	210	16		5/62			2	552 GRAND AVE
CIRILLO, FRANK J. & LISA	0040	506	2		19/43.B	07943	00396	2	184 HARRISON ST



TAXING DISTRICT NO. 29 LEONIA

COUNTY NO. 02 BERGEN

NAME OF OWNER ADDITIONAL OWNERS	PAGE NO.	BLOCK NO.	LOT NO.	LOT QUALIF.	ACCOUNT NO.	DEED BOOK PAGE	CLASS	PROPERTY LOCATION
CIRINO, ANTHONY & LINDA	0080	902	9		000000		2	361 HILLTOP AVE
CISNEROS, RANDOLPH & ELIZABETH	0003	201	7		5.01/2	04952 00997	2	804 GRAND AVE
CITIVIEW ASSOCIATES, LTD.	0106	1205	3		29/2		4C	176 FORT LEE RD
CLAIRE CHOVEAUX IRREVOCABLE TRUST	0192	1612	3		61/4	02944 01742	2	318 MOORE AVE
CLARK, JOSEPH & MARGUERITE	0180	1603	17		000000		2	117 PALMER PL
CLARK, KATHLEEN	0071	803	22		22/51		2	208 LEONIA AVE
CLAYTON, DEJAY & LORI EDELMAN	0117	1214	10		36/11	01709 01823	2	160 CRESCENT AVE
CLEARY, DAVE	0194	1613	1	02	C0001		1	74 E. OAKDENE AVE, UNIT A
CLINTON, DONALD J.	0084	903	55		000000	04500 01511	2	415 RIDGELAND TERR
CLORES, ROBERT E. & VIRGINIA B	0161	1502	14		39/82.B		2	182 PARK AVE
CO, ALICE & RALPH	0168	1504	22		41/110	01953 01610	2	200 SYLVAN AVE
COBB, KEVIN & ELLEN DEPASQUALE	0136	1305	9		000000	05269 00414	2	141 HOWARD TERR
COCCARO, FRANK & JESSICA	0062	607	15		44.A/6	02544 01469	2	545 NORDHOFF DR
COCCO, ANTHONY	0068	803	1		22/1	08465 00063	2	445 GRAND AVE APT A2
COCOTOS, PAUL	0189	1610	8		000000		2	36 PALMER PL
COELLO, CARLOS & CLAUDIA	0060	605	34		44A6/98	01948 02111	2	429 PINE HILL RD
COFFEY, JAMES J & CECELIA M	0052	601	79		44/31		2	511 BROAD AVE
COLACURTO, KEITH & PETRA	0049	601	46		44.F/4	03677 00412	2	312 HAROLD AVE
COLEMAN, GORDON & BETSY	0144	1312	6		000000		2	328 ALLAIRE AVE
COLEMAN, GORDON E. & HOWARD P.	0116	1213	2		25/1.C	02496 02127	2	96-98 MAPLE ST
COLLO, HARRY	0006	204	2		5/3		2	12C LAKEVIEW AVE
COLON, WILLIAM J. & DIANA R.	0170	1505	5		42/5		2	112 AMES AVE
COMETA, RONALD H. & MARJORIE GUANCO	0168	1504	15		41/94	02287 01357	2	170 SYLVAN AVE
CONGREGATION ADAS EMUNO	0118	1214	21		36/3A		15D	140 HIGH STREET
CONGREGATION ADAS EMUNO	0118	1214	22		36/2		15D	254 BROAD AVE HIGH
CONLON, MYONG	0025	214	10		12.C/25	05346 00900	2	544 BROAD AVE
CONSOLIDATED RAIL CORP C/O TAX DEPT	0064	702	1		2/8		1	FT LEE RD
CONTRERAS STABLE, AGNES	0085	903	70		000000	03458 01784	1	JONES ROAD (REAR)
CONTRERAS, MIGUEL & JULE SURBAUGH	0064	608	20		44.B/25	02724 00370	2	533 RIDGELAND TERR
COOING PIGEON REALTY LLC	0170	1505	4		42/4	05158 01811	2	110 AMES AVE
COOKE, ROBERT	0096	1006	17		000000		2	407 FORT LEE RD
COONEY, C., J., S. & J.	0106	1205	1		29/4	00000 00000	2	172 FORT LEE RD
COPELAND, SAIYD & ANGELA	0176	1506	28		43/41	03277 02043	2	161 OAKDENE AVE
CORALLO, JOSEPH & MARISA	0147	1313	15	02		00838 00325	2	333 SUMMIT AVE
CORBO, EMANUEL & SUSAN M.	0027	303	8		44/62	04966 00971	2	509 PINE HILL ROAD
CORREDOR, JULIO & CARMENZA	0018	209	18		12/26.B		2	609 GRAND AVE
CORT, SUSANNAH	0099	1007	18			02267 00690	2	228 WARWICK LANE
COSTANTINO, NICHOLAS & ANGELA M.	0039	504	26		14/19.E		2	189 HARRISON ST
COSTANZO, PETER & LEONORA TONUZI	0121	1214	35		36/30	01183 02306	2	163 CHRISTIE ST
COTELIDIS, DEMETRIOS & PATRICIA	0123	1215	1		25.A/3	00946 01757	2	29 ELIZABETH TERR
COUNTY OF BERGEN	0001	102	1				15C	WEST OF RR
COUNTY OF BERGEN	0001	102	1	01			15C	WEST OF RR
COUNTY OF BERGEN	0001	102	1	02			15C	WEST OF RR
COUNTY OF BERGEN	0001	102	1	03			15C	WEST OF RR
COUNTY OF BERGEN	0001	102	1	04			15C	WESTS OF RR
COUNTY OF BERGEN	0064	703	1		3/1		15C	WEST OF RAILROAD
COUNTY OF BERGEN	0064	703	1	01			15C	WEST OF RR
COURTNEY ANTHONY & KATHLEEN B	0011	205	10		8/36		2	136 LAKEVIEW AVE
COUSINS REALTY GROUP, LLC	0035	503	5		13/5	05350 00200	2	496 GRAND AVE
COYLE, CASEY, ANDREW T. & JUDITH	0145	1312	17		000000	05184 01225	2	317 WESTVIEW AVE
COYLE, RALUCA	0109	1206	19		30/109	01368 01238	2	117 LEONIA AVE
COYNE, MARILYN & CUMMINS, CENOVIA	0139	1307	12		000000		2	125 PAULIN BLVD
COZZI, JOHN V & DOLORES L	0050	601	58		44.E/10		2	321 HAROLD AVE
CRAIG, ROBERT	0025	214	13		12.C/32		2	532 BROAD AVE
CRAIG, ROBERT	0025	214	12		12.C/31	07910 00823	2	534 BROAD AVE
CREED, MICHAEL & CORA	0189	1610	12		000000		2	20 PALMER PL
CRISTOFORIS, MARIA	0021	211	24		12.B/22	03307 00955	2	103 VAN ORDEN AVE
CROVATTO, LAURA	0131	1217	12		38/36	02625 02176	2	218 BROAD AVE APT 4D
CRUZ, HARRISON A. & NATHALY L.	0045	510	4		19.A/16A	04726 01105	2	8 COTTAGE PL
CRUZ, OSVALDO & CARMEN	0129	1217	4		38/46	04367 01288	2	180 CHRISTIE ST
CSK 300 BROAD AVE LEONIA, LLC	0111	1208	7		32/9	01056 00895	2	300 BROAD AVE
CUBILLOS, SIXTA	0023	213	6		12.D/21		2	112 VAN ORDEN AVE
CUI, DESHAN & RENZI HAN	0029	304	9		000000	03368 00200	2	569 NORDHOFF DR
CULLEN, ELIZABETH & CHRISTINA	0130	1217	12		38/36	04746 00217	2	218 BROAD AVE APT 1A
CULLEN, LISA & CHRIS	0138	1306	22		000000	04872 01933	2	145 CHESTNUT ST
CULLEN, RICHARD & LORINDA	0146	1313	7		000000		2	336 WESTVIEW AVE
CUNNINGHAM, JENNIFER	0111	1207	16		31/69	04907 01823	2	121 GLADWIN AVE
CURCI-GONZALEZ, L. & GONZALEZ, A.	0041	506	8		19/31	02744 00400	2	282 LEONIA AVE

## TAXING DISTRICT NO. 29 LEONIA

## COUNTY NO. 02 BERGEN

NAME OF OWNER ADDITIONAL OWNERS	PAGE NO.	BLOCK NO.	LOT NO.	LOT QUALIF.	ACCOUNT NO.	DEED BOOK PAGE	CLASS	PROPERTY LOCATION
CURLEY, DANE & MARINA PUSHKASH	0080	903	3		51/19	05303 00038	2	431 WOODLAND PL
CURLEY, JOHN J & FREEHAN, NATALIE	0121	1214	42		36/20		2	121 CHRISTIE ST
CUTRI, GRAZIA	0163	1502	50		39/61		2	203 GRAND AVE
CUTTONE, MICHAEL & LINDA	0179	1602	13		000000	01110 02314	2	99 GLENWOOD AVE
CVS PHARMACY#274601/OCC EXP DEP	0074	804	4		22.A/3.B		4A	HILLSIDE AVE
CVS PHARMACY#274601/OCC EXP DEP	0074	804	7		22.A/6.A		4A	400-410 BROAD AVE
D'SOUZA, MICHAEL GERARD & BRENDA	0059	605	23		44A6/107	07927 00942	2	321 GLENWOOD AVE
DABIRI, CHERI	0116	1213	1	C0103			2	103 STATION PARKWAY
DAHIYA, RAVI & SHARON H.	0154	1318	18		000000	00474 01036	2	139 REDDYES AVE
DAICI, BEN AND SILVIA	0022	212	13		12.A/46A		2	231 VAN ORDEN AVE
DALE, BARRY & ELLEN	0149	1315	4		70/36	07856 00210	2	441 PARK AVE
DALTON, DENNIS J. & WEST, HELEN	0028	303	18		44/23		2	553 BROAD AVE
DALY, PETER B. & VERONICA	0194	1612	24		000000		2	321 OAKDENE AVE
DANA, CRAIG U. JR. & DYER, SARAH J.	0150	1316	2		000000	05452 00155	2	210 KNAPP TERR
DANILKINA, NATALYA & BATURIN, D	0095	1005	29		000000	07911 00354	2	247 GLENWOOD AVE
DANISH, KEITH E. & BONNIE R.	0045	510	5		19.A/15		2	12 COTTAGE PL
DANTER, EDWARD & KANTER, ABBY	0168	1504	20		41/104.B		2	190 SYLVAN AVE
DAVIDOV, NIR & OSNAT	0082	903	29		000000		2	438 GRANDVIEW TERR
DAVIS, BARRY M. & BARBARA A. DOWNES	0124	1215	1	C0032	25.A/3		2	32 MEADOW VIEW COURT
DAVIS, BRIAN S & HEIDI ROSALEEN	0078	805	35		23.A/19	04578 01871	2	159 LEONIA AVE
DAVIS, EARL & SUZANNE DICKERSON	0139	1307	15.03				2	400 ALLAIRE AVENUE
DAVIS, MAUREEN E.	0114	1212	2		35/14	02327 00490	2	180 CRESCENT AVE
DAVIS, ROBERT H. & KATHLEEN M.	0079	902	6		44.H/25		2	100 OVERLOOK TERR
DAVIS, BARRY M. & BARBARA D.	0051	601	73		44.E/37		1	317 CHRISTIE HTS ST
DE CASTRO, ROSE	0105	1203	7		26/8		2	314 GRAND AVE
DE CICCIO, ANTHONY & CHRISTINA	0050	601	56		44.E/12	07830 00134	2	331 HAROLD AVE
DE JESUS, CONSUELO	0184	1608	6		59/7		2	328 HIGHWOOD AVE
DE KLERK, ANDREAS & DIANE T.	0021	211	26		12.B/27	00271 02072	2	95 VAN ORDEN AVE
DE LEON, HONORIO & LAURA	0138	1306	26		000000		2	129 CHESTNUT ST
DE LUCA, VINCENT & MARIE	0061	606	6		44.A5/35		2	528 NORDHOFF DRIVE
DE LUCIA, NICHOLAS & SHARON	0038	504	8		14/8		2	220 CHRISTIE HTS ST
DE MICHELE, PATRICK JR & JEAN	0173	1505	39		42/18		2	149 MOORE AVE
DE SILVA, GODFREY & AYOMI	0066	802	6	C0008	21/23.A		2	392 GRAND AVE
DE SIMONE, JOHN M.	0093	1004	20		000000		4A	335 BROAD AVE
DEEN, NICHOLAS F.	0172	1505	29		42.A/19	05088 00923	2	193 MOORE AVE
DEFILIPPIS, DAVID	0146	1313	6		000000	00438 00800	2	332 WESTVIEW AVE
DEGIDIO, MICHAEL B	0066	802	5	C0006	21/1		2	410 GRAND AVENUE #6
DEITCH, EDWARD	0074	804	11		22.A/13	02541 00282	2	129 WOODRIDGE PL
DEL MONTE, HAROLD & MARY	0116	1212	21		35/5		2	119 HIGH ST
DEL VALLE, TELESFORO JR.	0004	203	7		7/21		2	181 LAKEVIEW AVE
DELANEY, BRENDAN	0139	1307	6		000000	00061 00898	2	475 PARK AVE
DELAROSA, LISANDRO OSCAR & JUNKO	0030	501	8		12.F/15A	01905 00136	2	140 VREELAND AVE
DELLA CAVA, ANDREA & MEESTER, STEVEN	0166	1503	41		40/48.B		2	131 SYLVAN AVE
DEMARCO, RICHARD & KATHERINE M.	0130	1217	12	C0012	38/36	04286 01124	2	218 BROAD AVE APT 1B
DEMARCO, RICHARD H. & ELIZABETH C	0011	205	15		8.17		2	145 LONGVIEW AVE
DEMARCO, RICHARD J. & VIVIAN J.	0090	1003	6		000000		2	324 MAGNOLIA PL
DEMICHELE, JANET	0191	1611	13		000000	04991 00185	2	13 PALMER PL
DENIS LEONIA, LLC	0067	802	14		21/31.A	05054 01581	4A	135 FORT LEE RD
DENIS LEONIA, LLC	0105	1203	1		26/1.B	05054 01581	4A	FORT LEE RD
DEPASS, TAMIKA	0012	205	27		8/1	05372 00816	2	633 GRAND AVE
DETOUZOS, GEORGE & INHYE	0083	903	37			00105 00543	2	433 FAIRWAY DRIVE
DERVISHI, HEKTOR & JONIDA	0028	303	23		44/8	01658 01937	2	571 BROAD AVE
DESIMONE, JOHN	0129	1217	7		38/42	01112 00949	2	196 CHRISTIE ST
DESIMONE, JOHN M	0093	1004	19		000000	08600 00754	4A	333 BROAD AVE
DEVINE, MICHAEL & JI SUN CHOI	0168	1504	27		41/10	02440 00762	2	203 AMES AVE
DEWOSKI, JOHN & SUSAN	0099	1007	19			01889 00147	2	224 WARWICK LANE
DHARMAPURI, V. & GAJAVELLI, A.	0122	1215	1	C0007	25.A/3	02300 02044	2	7 MEADOW VIEW COURT
DI LALLO, DENIS & PANCRAZI, SANDRA	0118	1214	17		36/6B		2	124 HIGH ST
DI LALLO, DENNIS & PANCRAZI, SANDRA	0070	803	10		22/40		2	123 WOODRIDGE PL
DI MEGLIO, ANTONIO & MARIA	0067	802	12		21/31.C		2	352 GRAND AVE
DI MEGLIO, JOHN & MIESHA	0047	601	13		44.E/46		2	363 GLENWOOD AVE
DI PAOLA, KENNETH & SAGER-DI PAOLA, L	0127	1215	2	C0012			2	12 MAPLE STREET
DI AKAKIS, ANTONIOS & MARY ELLEN	0020	211	8		12.B/52		2	124 OVERLOOK AVE
DIAZ-GRANADOS, RAFAEL & DIASY	0135	1303	12		63/20	08266 00580	2	177 GLENWOOD AVE
DIAZ, DIONY	0015	208	10		11/1	03424 00804	2	572 BROAD AVE
DIAZ, MINERVA	0066	802	6	C0001	21/23.A	00451 02231	2	392 GRAND AVE
DICKSON, JOSEPH & VICTORIA	0147	1314	7		000000		2	100 PAULIN BLVD
DIEMER, JAMES D. & JULIA G.	0062	607	6		44.A/60		2	500 RIDGELAND TERR

## TAXING DISTRICT NO. 29 LEONIA

## COUNTY NO. 02 BERGEN

NAME OF OWNER ADDITIONAL OWNERS	PAGE NO.	BLOCK NO.	LOT NO.	LOT QUALIF.	ACCOUNT NO.	DEED BOOK	DEED PAGE	CLASS	PROPERTY LOCATION
DIEMER, JAMES DAVEY & JULIA GANLEY	0045	509	10		16/12.C			2	111 KINGSLEY ST
DILLON, N. & POLYANSKAYA, P. & A.	0066	802	6	C0007	21/23.A	00108	00807	2	392 GRAND AVE
DINE, JAMES L	0139	1307	4		000000	05518	01528	2	497 PARK AVE
DINE, MATTHEW & SHULFELT-DINE, D.	0134	1303	6		000000			2	144 PAULIN BLVD
DISLA, FELIX L. & LOBO, ALICIA	0178	1601	24		000000	02929	02361	2	187 BROAD AVE
DISLA, LUIS A & ROSA A	0152	1317	9		000000	08535	00294	2	1629 BERGEN BLVD
DMG BUILDERS LLC	0099	1007	17		000000	02927	00532	2	225 WARWICK LANE
DO, ALEXANDER O & ANNA M.M.	0129	1216	21		37/1	09282	00245	2	217 GRAND AVE
DO, JIHUN & LEE, MYEUNG HEE	0122	1215	1	C0005	25.A/3	03059	00177	2	5 MEADOW VIEW COURT
DO, YOUNG KWANG & EUNYOUNG OH	0075	804	16		22.A/20	03766	00044	2	121 WOOD TERRACE
DO, YOUNG SOK & JI YOUN	0055	604	18		44.M/40	01889	01420	2	436 PINE HILL RD
DOHENY, CATHY E.	0032	501	22	C0003	12.F/40	05115	01879	2	545 GRAND AVE APT 3
DOKTOR, ALEKSANDR & OSTROVSKAYA, INNA	0058	605	5		44.A6/69	08464	00644	2	521 GRANDVIEW TERR
DOLCE, KEVIN	0039	504	23		14/20.A			2	201 HARRISON ST
DOLLA, MARK S. & TAWIKATOU	0101	1009	6		000000	04893	01824	2	127 HOFFLEYS LANE
DOMINGUEZ, WILLIAM & OLGA	0014	207	5		10/12.A	02761	00720	2	124 EASTVIEW AVE
DOMINGUEZ, WILLIAM & OLGA	0064	608	19		44.B/22			2	525 RIDGELAND TERR
DOMINGUEZ, LOURDES & CONTRERAS, LUISA	0059	605	26		44A6/106			2	400 PINE HILL RD
DONDYSH, VICTORIA	0176	1506	33		43/49			2	141 OAKDENE AVE
DONGHYECK, JANG & KIM, YUNJI	0015	208	6		11/11	04808	00579	2	588 BROAD AVE
DOO, SANG JIN & SANG MIN	0113	1210	4		33/6.B	02887	01452	2	110 CRESCENT AVE
DOTTINO, PAUL & CAROL	0128	1216	19		37/8			2	121 PARK AVE
DOTTINO, PAUL J. & GAYLE W.	0011	205	14		8/21			2	34 BROOK TERR
DOUGHERTY, JOHN & RUTH J.	0064	608	15		44.B/1B	01938	00298	2	499 RIDGELAND TERR
DOUGLAS, CAROL & MILDRED	0165	1503	21		40/109	05220	01938	2	194 HIGHWOOD AVE
DOUGLISH, MACAYA J.	0052	601	75		44/35	02770	00442	2	499 BROAD AVE
DRAGOLOVICH, ALEXANDER & JENNIFER	0179	1603	1			00751	00216	2	129 PALMER PLACE
DREYER, DEREK G. & HEATHER LYNN	0157	1321	2		75/410	02375	00764	2	370 SUMMIT AVE
DREYER, GERARD J & DEBORAH A	0161	1502	13		39/80	07801	00567	2	178 PARK AVE
DUCHAMP, DANIEL	0038	504	11		14/5			2	232 CHRISTIE HTS ST
DUE, CHIN & LILLIAN & DU, CHENG C.	0143	1311	12		54/14	02582	01372	2	140 GLENWOOD AVE
DUNJIC, ANDREW S.	0113	1210	9		33/3	03523	01508	2	283 GRAND AVE
DUMAIS, KIM	0100	1007	32		51/68B			2	7 LINDEN TERR
DUME, MARILYN LABRADA & VICTOR	0054	604	1		44.M/23			2	500 PINE HILL ROAD
DUMLAO, ROBERTO & ANNABELLE	0088	1002	4		000000			2	308 BEECHWOOD PL
DUNGCA, ROMEO G. & CONSUELO	0047	601	11		44.E/48			2	400 BIRCH LANE
DUNLEAVY, CHRISTOPHER & ELIZABETH	0190	1610	26		000000			2	55 GLENWOOD AVE
DUNN, KERRY & MARILU	0038	504	13		14/3			2	240 CHRISTIE HTS ST
DUONG, BAO HUY & AHN, COLETTE	0030	501	5		12.F/26	00642	00894	2	132 VREELAND AVE
DURAN, CAROL & EDWARD, TRUSTEES	0058	605	8		44.A6/55	04682	00559	2	491 GRANDVIEW TERR
DURAN, RANDY & MARIA B.	0020	211	19		12.B/9	01833	02114	2	121 VAN ORDEN AVE
DURAN, SANTOS J.	0174	1506	12		43/21	02796	02234	2	194 MOORE AVE
DURAN, TIMOTHY	0151	1317	1		72/1	04771	00811	2	155 RELDYES AVE
DURETIC, ZLATKO & JELICA	0115	1212	11		35/30.B			2	276 BROAD AVE
DUTTA, B. & HIGHEST GD FOR ALL CON.	0121	1214	38		36/27	02772	02453	2	147 CHRISTIE ST
DWARICA, FELICIA & ELIZABETH M.	0187	1609	14		000000	03435	00233	2	34 GLENWOOD AVE
DWYER, DENNIS A. & LYNDIA A.	0192	1611	22		000000			2	51 PALMER PL
DYER, MELANIE DENISE	0166	1503	35		40/33	01761	01979	2	151 SYLVAN AVE
EBELING, STEVEN H. & MELISSA M.	0128	1216	13		37/15	03129	02443	2	160 CHRISTIE
EBERT, JOANNA	0098	1007	3		000000	03558	01792	2	212 CUMLEY TERR
ECONOMIDES, KATHI	0048	601	27		44A7/9	00652	00487	2	308 GLENWOOD AVE
EDDENS, CLIFTON	0014	207	10		10/1	07903	00329	2	219 OVERLOOK AVE
EDELMAN, GREGG	0075	805	4		23/11	01775	02211	2	130 WOODRIDGE PLACE
EDGAR, DYLAN M	0092	1004	11		50/28.A	00109	00028	2	204 GLENWOOD AVE
EIG, LISA	0021	212	1		12.A/23	01366	01367	2	165 HILLCREST AVE
ELDER, BRIAN LEE & KAREN	0038	504	12		14/4	07886	00863	2	236 CHRISTIE HTS ST
ELFERS, ELENA	0070	803	12		22/42.B			2	119 WOODRIDGE PL
ELSINGER, RUTH F.	0032	501	22	C0005	12.F/40			2	537 GRAND AVE
ENGLEKEN, SCOTT & DORENE	0017	209	14		12/16.B	07809	00214	2	105 OVERLOOK AVE
ERICKSON, SHAWN & BERNARDES, JULIA	0110	1207	5		31/40.1			2	122 OAKTREE PL
ESCALANTE, EDUARDO & GUZMAN, ADELMA	0171	1505	9		42/9			2	124 AMES AVE
ESCOBAR, JUAN N. & ACASUSO, DANI	0179	1602	7		76/23	04822	01383	2	106 PALMER PL
ESCUERO, JEFFREY J.	0063	608	3		44.B/43			1	JONES RD
ESPINOSA, BIALINES & MARIA	0073	803	42	C0003	22/78			2	425 GRAND AVE APT 3A
ESTEROWITZ, PAUL & GAIL NOBLE	0156	1320	17		57/21			2	325 PARK AVE
ESTREMS, FERNANDO	0078	805	37		23/1			2	165 LEONIA AVE
ETEDALI, ALI A. & SUZANNE BROFFMAN	0175	1506	16		43/25	02164	00278	2	206 MOORE AVE
ETTINGER, ROXANNE M.	0165	1503	22		40/113	03273	00846	2	200 HIGHWOOD AVE

TAXING DISTRICT NO. 29 LEONIA

COUNTY NO. 02 BERGEN

NAME OF OWNER ADDITIONAL OWNERS	PAGE NO.	BLOCK NO.	LOT NO.	LOT QUALIF.	ACCOUNT NO.	DEED BOOK	DEED PAGE	CLASS	PROPERTY LOCATION
EUN, EUN J.	0049	601	44		44.F/1A	04201	01507	2	455 BROAD AVE
EVELYN VARAGIANNIS IRREV TRST	0120	1214	24		36/44.C	01542	02020	2	219 CHRISTIE ST
EVEN-EZRA, AMIR	0032	501	23		12F/4001	04916	00408	2	181 CHRISTIE HTS ST
EVERGREEN GARDEN CONDOMINIUMS	0072	803	33					15F	175 FORT LEE RD
EVERVISUM, LLC	0033	501	24	C1792	12.F/41	05173	00808	2	179B CHRISTIE HTS ST
FABELLA, JISEON	0068	803	1	C0012	22/1	05361	00045	2	192 HILLSIDE AVE APT F2
FABELLA, NEIL & JISEON, TRUSTEES	0118	1214	23	C0010	36/1	05193	01378	2	250 BROAD AVE APT 1G
FABELLA, NEIL & JISEON, TRUSTEES	0144	1311	20		54/3.B	05193	01385	2	311 ALLAIRE AVE
FAIR SUPREME, LLC	0106	1205	4		29/10	05316	01609	1	180 FORT LEE RD
FAISAL, MAGDI	0097	1006	24		000000	05048	01974	2	25-27 HAWTHORNE TERR
FARAGUNA, REGINA A. & DOMINICK R.	0095	1006	4		000000			2	40 LINDEN TERR
FARESE, JOHN R. & CAROL A.	0151	1317	2		000000			2	404 CHRISTIE LANE
FARFAN, MARCELO F. & ANITA M.	0177	1601	1		000000			2	300 PARK AVE
FARFAN, RYAN & CASTRO, MIKAYLA	0079	901	13		45A/14B	05098	01972	2	278 GLENWOOD AVE
FATTORUSSO, NAIDA & THOMAS	0016	208	15		11/38	02208	01156	2	119 EASTVIEW AVE
FAUST, WALTER & TERESA	0116	1214	1		36/14A	07822	00523	4A	267 GRAND AVE
FAZALDIN, MEERAFZAL & PHUOC	0055	604	6		44.M/28			2	482 PINE HILL ROAD
FAZIO, NELIDA	0010	204	16		5/78.F			2	11 RAY AVE
FECKO, MARIUSZ & STEINDER, M.	0167	1504	3		41/67	000000	000000	2	120 SYLVAN AVE
FELD, NENITA, TRUSTEE	0026	302	2		44.K/63	05063	00579	2	637 RIDGELAND TERR
FELDBLYUM, MICHAEL & ANNA	0137	1306	12		62/24	02997	00314	2	450 FORT LEE RD
FELDBLYUM, MICHAEL & ANNA	0139	1307	5		000000	05512	00421	2	481 PARK AVE
FELDMAN, EDWARD S. & LYNNE M.	0056	604	27		44.M/49			2	329 GLENWOOD AVE
FELIZ, J. J & P & NOTARTOMASO, C	0155	1320	1.02			03809	01253	2	322 SUMMIT AVE
FELTMAN, ALLEN & SUSAN G.	0120	1214	30		36/36			2	187 CHRISTIE ST
FERATOVIC, SONNY	0154	1319	2		000000	01819	00897	2	412 WASHINGTON TERR
FERBER, CLIFFORD J. & TANABE, Y.	0047	601	8		44.E/51			2	422 BIRCH LANE
FERNANDEZ, GUILLERMO & MARIA	0018	210	5		5/78.K			2	40 RAY AVE
FERNANDEZ, KENNETH & YARIZA	0026	214	20		12.C/47	02318	01413	2	211 VREELAND AVE
FERNANDEZ, MERY & ZEPKA, R	0102	1009	10		000000	00223	00122	2	107 HOFLEY'S LANE
FERNANDEZ, ROSALBA	0192	1612	1		000000	02051	01263	2	312 MOORE AVE
FERRAO, CYRIL & PINTO, JUDITH	0071	803	26		22/55			2	184 LEONIA AVE
FERRARA, GENNARO & FILOMENA	0094	1005	18		000000			2	10 HAWTHORNE TERR
FERRERAS, CARLOS & ROSELYN RAMIREZ	0171	1505	15		42.A/1	04145	00109	2	152 AMES AVE
FERRERAS, LINA & CALDERON, MIGUELINA	0015	207	19		10/25	04049	00749	2	215 HILLCREST AVE
FESTEJO, EMILIO E.	0097	1006	30		000000			2	49 HAWTHORNE TERR
FEYGIN, YEVGENLY & LEGAT, YELENA	0012	205	21		8/7			2	125 LONGVIEW AVE
FILIPOVICH, ATTILA	0180	1603	7		000000	02430	02159	2	30 PAULIN BLVD
FILIPOVICH, GREGORY & CRYSTALYN	0151	1316	17		000000	05028	01352	2	432 PARK AVE
FINN PETER M	0050	601	60		44.E/8			2	315 HAROLD AVE
FINNegan, JOHN W. & SHEILA R.	0137	1305	13		000000			2	159 HOWARD TERR
FIRST REALTY CO. L.P.	0174	1506	1		43/59			4C	130 MOORE AVE
FISCHETTI, NICOLE & PLIETZ, MICHAEL	0048	601	25		44.E/31	05417	01163	2	320 GLENWOOD AVE
FISHBEIN, MICHAEL & FANNY	0112	1208	17		32/29			2	109 OAKTREE PL
FISHER, HELEN	0017	209	8		12/1			2	2 BROOK TERR
FISHER, SCOTT & MARISA M.	0114	1211	9		34/1.A	01068	02295	2	174 PROSPECT ST
FITZGERALD, WILLIAM & MARYANN	0134	1302	10		000000			2	325 CRESCENT AVE
FITZPATRICK, MICHAEL & ROBERTA	0099	1007	16		000000			2	221 WARWICK LANE
FLAHIVE, CARMEN & MICHAEL	0088	1001	18		000000			2	317 BEECHWOOD PL
FLINN, JOHN & EVELYN	0113	1210	3		33/2.B			2	106 CRESCENT AVE
FLYNN-ROZANSKI, C. & J. SHAH	0060	605	37		44A6/95	04841	01619	2	441 PINE HILL RD
FLYNN, T. TRUSTEE, & CONNOR, J & K	0106	1205	5		29/17			2	188 FORT LEE RD
FOFANA, RUTH	0068	803	1	C0003	22/1			2	445 GRAND AVE APT B1
FONG-REYNOLDS, REBECA, TRUSTEE	0160	1502	1		39/62	05162	00129	2	205 GRAND AVE
FONG, MARTIN F & ELISA KIM CHO	0165	1503	28		40/15	00773	02037	2	191 SYLVAN AVE
FOO, JUDY	0015	208	9		11/3.B	00760	02484	2	576 BROAD AVE
FORD, DIANE J.	0134	1303	5		63/44	07829	00396	2	148 PAULIN BLVD
FORD, LORI & TIMOTHY	0177	1601	7		58/7			2	324 PARK AVE
FORD, MEGHAN A. & TIMOTHY J.	0128	1216	14		37/13.C	05164	01646	2	116 ORCHARD PL
FORT LEE ROAD CONDOMINIUMS	0077	805	32					15F	195 FORT LEE RD
FORTE, VINCENT & NANCY	0097	1006	27		51.B/8			2	37 HAWTHORNE TERR
FORTUNATO, WILLIAM & CHRISTINE	0027	303	4		44/68			2	459 PINE HILL ROAD
FOTI, IGNATTA	0146	1313	4		000000			2	324 WESTVIEW AVE
FOTOS, JOHN & JOZWIAK, SUSAN	0080	903	4		51/16.B			2	429 WOODLAND PL
FOUST, EVERETT ALAN & CATHERINE E.	0145	1312	16		000000			2	323 WESTVIEW AVE
FOXTON, JOSEPH R. & SARA Y.	0114	1211	7		34/3	05104	01927	2	164 PROSPECT ST
FRAGA, JOSE & MARIA T.	0100	1007	38		000000			2	37 LINDEN TERR
FRANCIS, RICHARD O. & TEVRA	0088	1002	7		46/117	02363	01950	2	324 BEECHWOOD PL



TAXING DISTRICT NO. 29 LEONIA

COUNTY NO. 02 BERGEN

NAME OF OWNER ADDITIONAL OWNERS	PAGE NO.	BLOCK NO.	LOT NO.	LOT QUALIF.	ACCOUNT NO.	-----DEED----- BOOK PAGE CLASS	-----PROPERTY----- LOCATION
FRANCO OTTAVIO & ELIZABETH	0043	508	7		17/23		2 118 KINGSLEY ST
FRATELLO, JOSEPH & LAURA	0148	1314	10		69/37	01086 02386	2 385 SUMMIT AVE
FREAKES, ANTHONY & HUANG, LIN	0132	1217	14		38/29.B		2 207 PARK AVE
FREED,GEORGE & SUSAN G.	0054	603	16		44.N/15		2 421 BIRCH LANE
FREIJE, SUSAN	0183	1607	4		000000		2 418 CHARLES PL
FRIEDENSOHN, DORIS	0015	207	18		10/28		2 209 HILLCREST AVE
FRIEDMAN, G. & C., TRUSTEES	0181	1604	3		000000	03900 00572	2 6 WINTHROP PL
FROST, KENNETH & CHIYOKO	0165	1503	26		40/11	01544 02069	2 197 SYLVAN AVE
FRUEH, PAULA	0081	903	14		51/4.B	03258 01724	2 277 GLENWOOD AVE
FU, JOHNSON & LAURETTA SILVA	0057	604	46		44.M/19	04257 00033	2 471 GOLF COURSE DRIVE
FU, PIANE & VINH HO	0178	1601	22		000000	05356 00237	2 175 BROAD AVE
FULL GOSPEL NY CHURCH ASSEMBLIES	0159	1501	12		25.G/5.B	01134 00888	15D 150 GRAND AVE REAR
FUNG,JULIAN C. & GRACE	0124	1215	1	C0034	25.A/3		2 34 MEADOW VIEW COURT
FUSCO,PASQUALE & MARY ANN C	0108	1206	3		30/77.A		2 212 FORT LEE RD
FUTERAN, BORIS & STERN, SYDNEY-ANN	0140	1308	7		000000		2 135 KNAPP TERR
GABRIEL, NATHANIEL & MENG YANG	0151	1316	14		000000	02696 01742	2 410 PARK AVE
GAIBUR, LORENA K.	0103	1202	10		24/14	00695 01557	2 166 SPRING ST
GAJILAN, ANETTE & FOWLER, LEAH	0096	1006	12		000000	02593 00741	2 14 LINDEN TERR
GALFO, KEITH G. & ESPERANZA C.	0023	213	14		12.D/1	07884 00604	2 139 VREELAND AVE
GALLAND, STEVEN R. & LUCY D.	0081	903	18		000000		2 372 HILLTOP AVE
GALLARDO FELIX & FUNAKOSHI YOSHIYO	0189	1610	11		82/19	05536 00517	2 24 PALMER PL
GALLARDO, LUISA B	0152	1317	16		000000	08489 00917	2 411 HAZLITT AVE
GALLEGO, HAROLD & YINHAI SHEN	0045	510	6		19.A/14	03193 01930	2 16 COTTAGE PL
GALLERANI, G. & AVELLANEDA, K.	0091	1003	20		000000	05088 01604	2 309 ELM PL
GALLESCHAW, JAMES J & LOUISE M	0028	303	22		44/11.B		2 569 BROAD AVE
GALLICO, CARMELO & CALOGERA	0149	1315	5		000000		2 435 PARK AVE
GALLINAGH, FRANCIS J.	0040	506	6		19/35	05352 00047	2 196 HARRISON ST
GARCIA-ALVARADO, KEYLA	0087	1001	10		000000	03360 02280	2 258 GLENWOOD AVE
GARCIA, ISABEL	0018	209	20		12/57	01638 00596	2 613 GRAND AVE
GARCIA, JONNY D. & VARON, SANDRA S.	0041	506	18		19/7	03512 00468	2 477 GRAND AVE
GARCIA, MONICA	0066	802	6	C0003	21/23.A		2 392 GRAND AVE
GARCIA, NELSON A. & CLAUDIA GARCES	0157	1321	9		000000	05328 01206	2 381 PARK AVE
GARCIA, RAFAEL FERNANDO & CAROLINE	0097	1006	26		000000	02628 00741	2 35 HAWTHORNE TERR
GARCIA, RICHARD G. & MERCEDES T.	0182	1606	3		000000		2 404 RICHMOND PL
GARCIA, VICTOR & CABREJA, ANA	0094	1005	17		51.C/23	01742 00621	2 16 HAWTHORNE TERR
GARGIULO, MARIANO & BORRELLI,WM	0081	903	21		51/29		2 384 HILLTOP AVE
GARRIDO, GILDA	0015	208	8		11/6	02764 01919	2 580 BROAD AVE
GARRIN, PAUL & FIGUEROA, WANDA	0069	803	1	C0024	22/1		2 180 HILLSIDE AVE APT L2
GARZON, LEONARDO & MARIA LAURA	0088	1001	20		45/24.B	04339 01273	2 309 BEECHWOOD PL
GASKI, FRANCES	0059	605	15		44.A6/25		2 433 GRANDVIEW TERR
GELAYDER, TODD & SUSANNE	0138	1306	17		000000	01508 00696	2 165 CHESTNUT ST
GELBARD, RON & RACHEL	0186	1608	26		000000		2 315 SYLVAN AVE
GEORGE, DAVID & ELAINE	0101	1009	1		000000		2 225 ORATAM TERR
GEORGE, SHERRY & ABRAHAM, BEENA N.	0167	1504	5		41/71		2 126 SYLVAN AVE
GERMAIN, CHARLES B & LESLEY M	0080	903	5		51/14.B		2 425 WOODLAND PL
GERSON, STEVEN & GAIL	0064	608	13		44.B/4		2 497 NORDHOFF DR
GHEITIE, ANDREI & NGUYEN, ANN	0028	304	5		000000	07866 00364	2 580 RIDGELAND TERR
GHOSHAL, SHIVANI	0039	504	18		14/22	04761 01835	2 221 HARRISON ST
GIANNANTONIO,JOSEPH & JIMENEZ.A	0144	1312	2		000000		2 314 ALLAIRE AVE
GIAQUINTO, GEORGE JR	0157	1321	5		000000		2 56 PAULIN BLVD
GIL, P. & VIETA DE LEON, C.	0012	206	2		9/16	04930 00851	2 206 HILLCREST AVE
GILBERT, BARI	0045	509	7		16/12.A		2 249 HILLSIDE AVE
GIORDANO, CHRISTINE	0098	1006	34		000000		2 65 HAWTHORNE TERR
GIORDANO,FRANK J. & LORRAINE M.	0160	1502	6		39/70		2 136 PARK AVE
GIORDANO,GIAN M. & LUCIANA	0120	1214	31		36/35		2 183 CHRISTIE ST
GIRALDO, GEORGE M. & SHARON	0070	803	14		22/42.D	01496 00532	2 201 LEONIA AVE
GKS COMMERCIAL REALTY LLC	0046	510	16		19.A/4B	04126 00160	2 183A-183B HILLSIDE AVE
GLASSER, RACHEL	0014	207	9		10/3		2 110 EASTVIEW AVE
GOBO, MICHAEL JR & JACLYN	0095	1006	3		000000	03679 01617	2 44 LINDEN TERR
GOGOON LLC	0193	1612	10		000000	04785 00257	2 344 MOORE AVE
GOLDBERG, DARYL	0138	1306	23		000000		2 141 CHESTNUT ST
GOLDMAN, GREGG I & JANET C	0055	604	15		44.M/37	00211 01312	2 448 PINE HILL ROAD
GOLF COURSE DR REALTY	0056	604	30		44.M/3		2 407 GOLF COURSE DRIVE
GONTMAKHER, ROMAN & NIGORA	0181	1605	7		79/38	00423 02446	2 428 LESTER ST
GONZALEZ, ARIEL & MARTINEZ, ROSA S.	0003	202	3		6/1.A	03744 01121	2 119 LAKEVIEW AVE
GONZALEZ, ARIEL D.	0046	510	18		19.A/2B	02581 02491	2 469 GRAND AVE
GONZALEZ, H. & GARDEA, E.	0185	1608	19		59/20		2 341 SYLVAN AVE
GONZALEZ, JOSE & SOTO, CHRISTINE	0148	1314	11		69/33		2 379 SUMMIT AVE

## TAXING DISTRICT NO. 29 LEONIA

## COUNTY NO. 02 BERGEN

NAME OF OWNER ADDITIONAL OWNERS	PAGE NO.	BLOCK NO.	LOT NO.	LOT QUALIF.	ACCOUNT NO.	DEED BOOK PAGE	CLASS	PROPERTY LOCATION
GONZALEZ, JUAN ANGEL	0127	1216	5		37/23		2	124 CHRISTIE
GONZALEZ, MINERVA	0155	1319	11		000000	02823 00621	2	425 LESTER ST
GONZALEZ, JIMMY & RUTH	0090	1003	18		48/88	07857 00625	2	317 ELM PL
GONZALEZ, RAUL & KATIA & GONZALEZ, M	0045	510	2		19.A/18		2	4 COTTAGE PL
GOODSTEIN, MARK & PAULA	0158	1321	11		000000		2	109 GLENWOOD AVE
GOODSTEIN, JAY & SANDRA	0057	604	47		44.M/20		2	475 GOLF COURSE DRIVE
GORE, PRADEEP & POOJA	0191	1611	5		000000	00565 01742	2	410 HIGHWOOD AVE
GRABOIS, MIKHAIL & IRINA PERELMAN	0114	1211	5		34/4.B	07804 00569	2	150 PROSPECT ST
GRAMUGLIA, DOMENICO & MARIEL	0084	903	53		000000	02961 02413	2	400 RIDGELAND TERR
GRAND LEE 2023, LLC	0072	803	34		22/65	04938 01378	4C	363 GRAND AVE
GRAND ROAD, LLC	0035	503	17		20/1	03169 02286	4C	446 GRAND AVE
GRANDELIS, LOUIS A. & RITA L.	0156	1320	9		000000	08438 00812	2	108 GLENWOOD AVE
GRANDVIEW MEADOWS CONDOMINIUMS	0066	802	6				15F	392 GRAND AVE
GRANIK, EYBER & MARINA ALDONINO	0147	1314	5			04332 01002	2	130 PAULIN BLVD
GRASING, DENISE	0006	204	2	C0121	5/3	07836 00751	2	12A LAKEVIEW AVE
GRAU, ERICK & USHIO, CHIE	0179	1602	9		000000	02150 00060	2	83 GLENWOOD
GRAVANI, DIANE M.	0086	904	14			08440 00184	2	433 GREENWAY DRIVE
GRAZIANO, MICHELLE	0017	209	12		12/11.B	04508 00481	2	111 OVERLOOK AVE
GREEN, JAMES C. & LINDA A.	0115	1212	10		35/30.A	01945 01820	2	278 BROAD AVE
GREEN, JEFFREY & HEY R CHO	0191	1611	17		000000	00102 00464	2	29 PALMER PL
GREEN, LINDA	0155	1319	14		000000		2	413 LESTER ST
GREEN, MARSHALL & JOANNE	0166	1503	38		40/41		2	141 SYLVAN AVE
GREEN, SEYMOUR H & NANCY CLAIRE	0023	213	9		12.D/11		2	130 VAN ORDEN AVE
GREENBERG, LIZA	0004	202	10		6/9	00442 01855	2	145 LAKEVIEW AVE
GREENFIELD, GEORGE & LESLIE	0174	1506	6		43/13		2	170 MOORE AVE
GREENWAY DEVELOPMENT CONDOMINIUMS	0121	1215	1				15F	MEADOWVIEW COURT
GRGAS, DENNIS & SUSAN	0019	211	6		12.B/47	04518 00260	2	116 OVERLOOK AVE
GRIMM, CARL T. & PETRINA ARAGONA	0128	1216	16		37/12	02584 00288	2	137 PARK AVE
GRODIN, SUSAN M.	0118	1214	23	C0013	36/1		2	250 BROAD AVE APT 1C
GROGRAN, WILLIAM & TOMASSI, BARBARA	0007	204	2	C0142	5/3		2	14B LAKEVIEW AVE
GROVES, JOEL LEE & MARY ANN	0139	1307	10		65/23		2	115 PAULIN BLVD
GRYWATSCH, GUDRUN ILSE	0116	1212	20		35/3		2	123 HIGH ST
GUINTA RAYMOND S & L	0080	903	1		51/22.B		2	445 WOODLAND PL
GUMLEY, DAVID & SUZANNE M.	0190	1610	29		82/68		2	71 GLENWOOD AVE
GUTTER, HARVEY & PATRICIA	0058	604	48		44.M/21		2	479 GOLF COURSE DRIVE
GUTTMAN, LEO & BETH	0014	207	7		10/8	01087 00349	2	118 EASTVIEW AVE
GUZMAN, ANTONIA & ALBA, JUAN	0185	1608	20		000000	01280 00022	2	337 SYLVAN AVE
GUZMAN, BETSY ANN & THOMAS, ASHLEY	0016	208	11		11/44	05069 01679	2	239 OVERLOOK AVE
HA, JEFFREY	0025	214	10	C0001	12.C/25	05348 00285	2	544 BROAD AVE
HA, JOHN & LEE, HANA	0061	607	2		44.A/39B	04720 00655	2	550 GRANDVIEW TERR
HA, JOOUN & JIN KYUNG LEE	0125	1215	1	C0060	25.A/3	02968 01879	2	60 MEADOW VIEW COURT
HA, LUCY	0062	607	17		44.A/12	08698 00793	2	551 NORDHOFF DR
HAENELT, LISA D.	0017	209	10		12/6.B	02315 01042	2	119 OVERLOOK AVE
HAHN, DUK KYUN & MYUNG SOOK	0023	213	8		12.D/14		2	124 VAN ORDEN AVE
HAHN, JAESON & YI SON KO	0123	1215	1	C0027	25.A/3	00268 00156	2	27 MEADOW VIEW COURT
HAHN, STEVEN W. & JANE H. LEE	0046	510	8		19.A/12	05002 01802	2	266 LEONIA AVE
HAIDAR, DR. AQEEL	0073	803	42	C0001	22/78	08114 00327	2	425 GRAND AVE APT 1A
HAIKIN, ARIK	0137	1306	5		62/10	05024 01197	2	424 FORT LEE RD
HAKIZIMANA, C & HARAKANDI, P	0165	1503	30		40/19		2	181 SYLVAN AVE
HALECKY, JANET (TRUSTEE)	0164	1503	10		40/84	01746 01139	2	142 HIGHWOOD AVE
HALEDJIAN, MICHAEL	0017	209	13		12/14		2	107 OVERLOOK AVE
HAM, KUM	0018	210	7		5/78.M	01565 02376	2	60 RAY AVE
HAM, WONJUN	0104	1202	22		24/33	04461 00001	2	128 SPRING ST
HAMADEH, MOHAMAD ALI & FADIA M	0098	1007	2		000000	08490 00807	2	216 CUMLEY TERR
HAMLIN, JOYCE V.	0007	204	2	C0141	5/3		2	14A LAKEVIEW AVE
HAMMAD, ALI & OMAR	0029	305	4		000000	05120 01649	2	577 RIDGELAND TERR
HAMMID, PETRA KOSKOVA, TRUSTEE	0180	1603	18		000000	02000 02404	2	121 PALMER PL
HAMMOND RE-ENGINEERED, LLC	0035	503	9		13/16	05288 00815	2	482 GRAND AVE
HAMMOND, HIROE & JASON	0140	1308	3		66/38	03232 01466	2	148 HOWARD TERR
HAN, DAE SANG & SHIM, HYUI RYUN	0182	1606	1		80/1	09604 00467	2	105 RELDYES AVE
HAN, HAEJIN	0178	1601	20		58/25	03493 01617	2	319 HIGHWOOD AVE
HAN, JI HYE	0121	1214	39		36/26	04661 00884	2	145 CHRISTIE ST
HAN, KENG CHOU & GONG, TAEHEE	0175	1506	23		43/33.B	03740 00543	2	179 OAKDENE AVE
HAN, LYDIA S.	0050	601	48		44.F/6	05324 01243	2	320 HAROLD AVE
HAN, NOH SEOK & EUN LEE KIM	0173	1505	46		42/25	03076 01906	2	121 MOORE AVE
HAN, SANG CHUL & YOUNG JOO	0036	503	18	C0005			2	145 SCHOR AVE #5
HAN, WAN SEOK & YA MOO	0173	1505	35		42.A/25		2	169 MOORE AVE
HANLEY, STEWART & TANAY, R	0098	1007	8		000000		2	447 FORT LEE RD

TAXING DISTRICT NO. 29 LEONIA

COUNTY NO. 02 BERGEN

NAME OF OWNER ADDITIONAL OWNERS	PAGE NO.	BLOCK NO.	LOT NO.	LOT QUALIF.	ACCOUNT NO.	DEED BOOK PAGE	CLASS	PROPERTY LOCATION
HANNON, KAREN	0066	802	6	C0002	21/23.A		2	392 GRAND AVE
HANSEN, LISA	0120	1214	33		36/32.B	05320 00759	2	173 CHRISTIE ST
HARDERS-CHEN, GRETCHEN	0186	1609	4		000000		2	326 SYLVAN AVE
HARILAOU, DIMITRIOS & KYRIAKI	0016	208	13		11/48	01580 00999	2	227 OVERLOOK AVE
HARPER MGMT CORP	0067	802	9		21/27	07938 00637	4C	372 GRAND AVE
HARRISON, JOHN C. & AHNA E.	0136	1305	7		73/18	03640 00641	2	131 HOWARD TERR
HASTRY, SYLVIA	0138	1306	25		000000	03893 00653	2	133 CHESTNUT ST
HATHAWAY, C & BULINSKI, J, TRUSTEES	0098	1007	5.01			03525 00168	2	204 CUMLEY TERR
HAWKINS, GILBERT	0139	1307	8				2	123 KNAPP TERR
HAYASAKI, KOJI & HA, JOO HEE	0110	1207	11		31/56	04046 01478	2	187 CRESCENT AVE
HAYES, FRANCES ANNE	0007	204	2	C0181	5/3		2	18A LAKEVIEW AVE
HAYES, SUSAN M	0041	506	12		19/21		2	17 COTTAGE PL
HAYS, MATTHEW G.	0150	1316	9		000000	03046 00747	2	126 RELDYES AVE
HE, HENRY & DONG, XINRAN	0021	211	22		12.B/17B	02668 01834	2	111 VAN ORDEN AVE
HE, KEVIN Y. & ROSS, MICHELLE L.	0150	1316	3		000000	05033 00174	2	150 RELDYES AVE
HEALY, CARLA M.	0192	1612	6		61/7	00360 00364	2	330 MOORE AVE
HEALY, JAMES D. & ELLEN M.02	0183	1606	14		80/8.A		2	101 RELDYES AVE
HECKMAN, RICHARD A.&SOMMER,KATHY M.	0083	903	46		000000	07879 00488	2	438 GREENWAY DR
HECKMAN, TODD	0144	1312	4		000000	02687 01803	2	322 ALLAIRE AVE
HEIMARCK, GREGORY J. & CLARIE A.	0071	803	25		22/53		2	190 LEONIA AVE
HELEN CAPITAL, LLC	0044	509	4		16/11.D	04298 00465	4A	452 BROAD AVE
HELLER,MARSHA & SCRIBNER,WILLIAM	0139	1307	13		65/13		2	388 ALLAIRE AVE
HEPPERLE, JAMES E. & GEORGETTE	0167	1504	4		41/69		2	122 SYLVAN AVE
HERASME, MIGUELINA	0054	603	10		44.N/9		2	400 GOLF COURSE DRIVE
HERASME, MIGUELINA	0056	604	28		44.M/1	04584 01710	2	333 GLENWOOD AVE
HERNANDEZ, A.J., R. & J.	0178	1602	2		000000		2	372 PARK AVE
HERNANDEZ, DANIEL	0153	1318	13		000000		2	421 WASHINGTON TERR
HERNANDEZ, FAUSTO & HEIDY	0107	1205	20		29/46		2	315 GRAND AVE
HERNANDEZ, JOHN & PALOMA	0143	1311	2		54/4	04348 00866	15F	310 CRESCENT AVE
HERNANDEZ, JORGE & AURORA	0075	804	18		22.A/11A		2	129 WOOD TERRACE
HERNANDEZ, JUAN A & DENNYSSSE R	0186	1608	24		000000	00025 02318	2	321 SYLVAN AVE
HERTZEL, DAWN	0002	201	2	C0174	5.02/3		2	17D LAKEVIEW AVE
HERZIG, MICHAEL	0051	601	74		44/36	01377 01443	2	313 CHRISTIE HTS ST
HESTERBRINK,CHRISTOPH & SAKAI,REIKO	0095	1005	24		51.C/4		2	223 GLENWOOD AVE
HIGGINS, IAN W.	0028	303	20		44/17	04237 00833	2	561 BROAD AVE
HIGGINS, LISA J. & WILLIAM J.	0170	1504	50		41/59		2	181 GRAND AVE
HIGGINS, MARGARET	0032	501	22	C0009	12.F/40		2	537 GRAND AVENUE
HIGGINS, WILLIAM & LISA	0128	1216	8		37/20		2	140 CHRISTIE ST
HIGH JUMP REALTY, LLC	0037	504	1		14/18.A	04747 00837	2	515 GRAND AVE
HIGH JUMP REALTY, LLC	0037	504	2		14/17.A	04747 01001	2	517 GRAND AVE
HIGUCHI, LUKE & MICHELLE YOO	0108	1205	24		29/57.B	03368 00893	2	122 PALISADE AVE
HII, HIONG LEONG & JEANNIE	0185	1608	17		000000	03523 01357	2	351 SYLVAN AVE
HILGEMAN, JOHN R. JR	0035	503	4		13/4	04594 00090	2	516 GRAND AVE
HILLMAN, CARMEN	0100	1007	35		000000		2	23 LINDEN TERRACE
HILLMAN, ROY & LEYNIK, IRENE	0085	904	3		44.A2/10		2	516 NORDHOFF DRIVE
HILTON, JOHN P. & JULIA M. NESLIN	0185	1608	22		000000	04381 00146	2	329 SYLVAN AVE
HINTON, MICHAEL J. & MINEKO YAJIMA	0171	1505	13		42/13	05210 00281	2	140 AMES AVE
HINTZE, STEVEN & CATHERINE	0016	208	14		11/40		2	109 EASTVIEW AVE
HLAVACEK, JEREMY & TIMOTHY TRUSTEES	0156	1320	7		57/11	03798 00697	2	350 SUMMIT AVE
HO, CHI MAN ETALS	0154	1319	6		000000	02122 01152	2	426 WASHINGTON TERR
HO, YONGQUAN A. & SUN YOUNG KIM	0164	1503	5		40/71.A	04601 00114	2	122 HIGHWOOD AVE
HOANG, BACH	0144	1311	17		000000	04027 01156	2	321 ALLAIRE AVE
HOLGUIN-VERAS, JOSE & MARIA	0101	1009	2		000000	00584 00623	2	141 HOEFLEYS LANE
HOLGUIN, NELLY	0116	1213	1	C0105		01245 01648	2	105 STATION PARKWAY
HOLLAR, WILLIAM & MICHELLE TERZINI	0189	1610	9		000000	03725 00528	2	32 PALMER PL
HOLMES, ARWIN ET & JACQUELINE CHAN	0138	1306	14			01466 02031	2	148 IRVING ST
HONG, DOHYEON LEE	0122	1215	1	C0012	25.A/3	05180 00354	2	12 MEADOW VIEW COURT
HONG, EUNMEE & HUDSON, JEREMY A.	0174	1506	5		43/12	04763 00655	2	166 MOORE AVE
HONG, HYE WON & LEE, MYUNG JAE	0094	1005	16		000000	04455 01500	2	18 HAWTHORNE TERR
HONG, JIHYUN	0078	901	2		45.A/5	05095 00818	2	314 HILLSIDE AVE
HONG, JUN PYO	0009	204	4	C6103	5/1		2	610C GRAND AVENUE
HONG, KUMOK & JONGYOON & MIN SEOK	0084	903	58		000000	05412 01442	2	435 RIDGELAND TERR
HONG, RAN LEE	0006	204	2	C0084	5/3	07838 00368	2	8D LAKEVIEW AVE
HONG, SEOK HYUN	0173	1505	45		42/24		2	125 MOORE AVE
HONG, SEOK WOO & KYUNG AH	0072	803	33	C0004	22/64	04775 00862	2	175 FORT LEE RD UNIT 4
HONG, SUKHOON	0019	211	1		12.B/37	04362 01577	2	100 OVERLOOK AVE
HONG, SUNG & ELLEN	0125	1215	1	C0072	25.A/3	07948 00260	2	72 MEADOW VIEW COURT
HONG, TAE H.	0058	605	10		44.A6/46	02769 00193	2	475 GRANDVIEW TERR

TAXING DISTRICT NO. 29 LEONIA

COUNTY NO. 02 BERGEN

NAME OF OWNER ADDITIONAL OWNERS	PAGE NO.	BLOCK NO.	LOT NO.	LOT QUALIF.	ACCOUNT NO.	DEED BOOK	DEED PAGE	CLASS	PROPERTY LOCATION
HOPKINS, KEVIN M. & YAN SUN	0138	1306	19		62/38	02910	02057	2	157 CHESTNUT ST
HORVITZ, MATTHEW & KATIE	0174	1506	11		43/19	02297	00110	2	190 MOORE AVE
HOSFORD-CORTEZ, LAUREN ELIZABETH	0104	1202	15		24/20	04633	01726	2	152 SPRING ST
HOUNG, SHOLIEH	0163	1503	2		40/65			2	110 HIGHWOOD AVE
HOWELL, RICHARD & KALISH, CAROL	0003	202	2		6/1.D			2	647 GRAND AVE
HSU, ALASKA Y. & CHOU, ICHIA	0136	1305	1		000000			2	408 FORT LEE RD
HU, KE & ZHOU, JIANG YING	0099	1007	24		51/62.Q			2	204 WARWICK LANE
HUANG, JASON	0009	204	4	C6163	5/1	01022	00393	2	616C GRAND AVENUE
HUANG, MINYAN	0171	1505	19		42.A/8.B	03380	01454	2	192 AMES AVE
HUANG, RUN LIN & ZHANG, PING PING	0117	1214	11		36/10B	02250	00201	2	100 HIGH ST
HUANG, TSUNG-DOW & DONNA	0091	1004	5		50/17			2	324 ELM PL
HUBAN, THOMAS A. JR. & CAROL A.	0024	213	16		12.D/49			2	131 VREELAND AVE
HUH, CHUL HOY & YOO, SI HYUN	0086	904	11		000000	02531	02399	2	457 GREENWAY DRIVE
HUISOOK LOWE, SUSAN	0189	1610	18		000000	04793	00646	2	11 GLENWOOD AVE
HUNT, THOMAS R.	0187	1609	16		000000			2	28 GLENWOOD AVE
HUR, NAM JOO & STEPHANIE KIM	0004	202	8		6/4.B	03387	00873	2	141 LAKEVIEW AVE
HUTNIK, STEPHEN J. & GAIL A.	0046	510	9		19.A/11			2	262 LEONIA AVE
HWANG, CAROLINE & GERECES, THOMAS	0143	1311	8		000000	01105	02065	2	334 CRESCENT AVE
HWANG, CHANG SUN & LEE, YUN HEE	0008	204	2	C0263	5/3			2	26C LAKEVIEW AVE
HWANG, KEE JAE	0045	509	9		16/13.B	03093	00233	2	245 HILLSIDE AVE
HWANG, KI JOON & HYOJIN LEE	0152	1317	12		72/24	05006	01782	2	1635 BERGEN BLVD
HWANG, MYUNG W. & HYUN J. AHN	0127	1215	5		25.A/8	00854	01421	2	200 GRAND AVE
HWANG, MYUNG WOO & AHN, HYUN JU	0010	204	6		5/37	08048	00807	2	600 GRAND AVE
HWANG, NAYEON & NO, JEFFREY	0033	502	1		12.E/1.A	04171	00999	2	121 HILLCREST AVE
HWANG, SUNG K. & FARAONE, DANIEL A.	0146	1313	13		000000	03227	00677	2	118 GLENWOOD AVE
HWANG, JIN HO	0005	204	2	C0043	5/3	08509	00641	2	4C LAKEVIEW AVE
HYDE, ROBERT III & CASSANDRA VIRGIN	0086	904	6		000000	04334	00772	2	508 NORDHOFF DRIVE
HYSONG, JOHN B. & TERCITA DEDIOS	0166	1503	36		40/35	03009	00048	2	149 SYLVAN AVE
HYUN HI CHO TRUST	0093	1004	21		000000	05454	00953	4A	337 BROAD AVE
IANNI, JERRY G.	0046	510	17		19.A/4A	03582	00586	2	181A-181B HILLSIDE AVE
IANNUZZI, SAM & MURPHY, ANN P.	0138	1307	1		000000			2	124 HOWARD TERR
IBARBIA, PEDRO A. II	0119	1214	23	C0023	36/1	04779	01088	2	250 BROAD AVE APT 2C
IFRENE, S. & LOISEAU, S.	0096	1006	15		000000	03163	00960	2	6 LINDEN TERR
IM, SEOKCHAE & HEEWON CHO	0077	805	32	C0001	23.A/1	03898	01487	2	195 FORT LEE RD APT 1
IM, SEUNG & EUNJOO PAK	0156	1320	11		000000	04708	01118	2	104 GLENWOOD AVE
IM, WICHAE & KYOUNG AH	0053	603	1		44.N/16	07985	00322	2	344 VREELAND AVE
IMERAJ, MUHAMET & ANABEL	0035	503	13		13/24	03981	01115	2	470 GRAND AVE
INGA, MANUEL & TAMAY, SANDRA	0031	501	15		12.F/1.A	02308	00610	2	102 HILLCREST AVE
INIGUEZ, CARLOS A.	0116	1212	22		35/7	03266	01978	2	115 HIGH ST
INSLER, ARNOLD & IRITH	0019	211	4		12.B/43			2	108 OVERLOOK AVE
IP, FOOWAH & YAN QIU	0087	1001	14		000000	01719	00489	2	331 BEECHWOOD PL
IRBY, ARCHER L., TRUSTEE	0099	1007	14		000000	05275	00029	2	213 WARWICK LANE
IRIZARRY, JOSEPH	0158	1501	6		25.F/17	04070	00079	2	162 GRAND AVE
ISHIHARA, YOJI & YUKA	0137	1306	6		000000	04535	00735	2	428 FORT LEE RD
ISMAIL, MOHAMMAD J. & LUBNA A.	0171	1505	16		42.A/2	02814	01852	2	156 AMES AVE
ITO, FUMIO & HOSHIKO	0075	805	3		23/12.B			2	120 WOODRIDGE PLACE
IWABUCHI, YUMI & MUNIN, PHILIPP	0075	805	2		23/13.A	04764	01678	2	110 WOODRIDGE PLACE
J C PARK REALTY	0045	509	5		16/11.B			4A	438-448 BROAD AVE
J-ADD	0108	1205	25		29/60.B			15F	128 PALISADE AVE
JACOB, THOMAS & GRACE	0120	1214	34		36/31	05533	00319	2	167 CHRISTIE ST
JACOBOWITZ, MARSHALL & STEFANIE	0054	603	11		44.N/10			2	345 GLENWOOD AVENUE
JACONIA, DONALD F. & GISELLE D.	0063	607	19		44.A/18	05310	01197	2	555 NORDHOFF DR
JAE, YOUNGSHIN & SOO JOUNG WOO	0116	1214	2		36/14B	04519	00880	2	120 MAPLE ST
JAIRAM, VIKRAM & CHITRA	0181	1605	4		000000	04941	00253	2	416 LESTER
JALAI, SYED M & NUSRAT K	0028	303	16		44/42			2	306 VAN ORDEN AVE
JAMGEO REALTY INC	0049	601	41		44.F/22			4A	441 BROAD AVE
JANG, KYUNG MIN & EUNSOL	0137	1306	4		000000	04381	01990	2	125 CHESTNUT ST
JANG, MICHAEL & DEBORAH HAN	0125	1215	1	C0054	25.A/3	04387	00875	2	54 MEADOW VIEW COURT
JANG, SEONG WOOK	0095	1005	30		51.A/11B	03320	00564	2	251 GLENWOOD AVE
JANG, YONG KU & KEUM HEE	0034	502	6		12.E/12			2	224 VREELAND AVE
JANG, YOUNGKON & MIJEONG KIM	0080	903	7		51/10	04439	01100	2	421 WOODLAND PL
JANG, YOUNGMIN & WON KYUNG KEUM	0051	601	65		44.E/4	01107	02240	2	473 BROAD AVE
JANISZEWSKI, STEPHEN T. & PAULA J.	0057	604	38		44.M/11			2	439 GOLF COURSE DRIVE
JAO, LIV & TAMBASCLA, JOHN	0146	1313	5		000000	05100	00022	2	328 WESTVIEW AVE
JARVIS, GEORGE C. & BARBARA	0141	1309	15		67/7			2	185 REDDYES AVE
JAVAID, IMRAN & SAFIA HUSSAIN	0157	1321	3		75/370	02070	01822	2	382 SUMMIT AVE
JAYASENA, SUCHITH & RAMONA	0056	604	25		44.M/47	00457	00576	2	408 DOGWOOD COURT
JEE, YOUNG AH	0100	1007	33		000000	04940	01327	2	11 LINDEN TERR



## TAXING DISTRICT NO. 29 LEONIA

## COUNTY NO. 02 BERGEN

NAME OF OWNER ADDITIONAL OWNERS	PAGE NO.	BLOCK NO.	LOT NO.	LOT QUALIF.	ACCOUNT NO.	DEED BOOK PAGE	CLASS	PROPERTY LOCATION
JEONG, KYEONG WOO & YU, EUN JEUNG	0095	1006	5			03291 01468	2	36 LINDEN TERRACE
JEONG, NAMGEUN	0028	304	4			04323 01092	2	590 RIDGELAND TERR
JEONG, SEONG & OH, EILEEN	0081	903	15		44.C/45	03540 00650	2	360 HILLTOP AVE
JEONG, SORA & KIM, YUSEOK	0079	902	1		44.H/1	05078 01807	2	402 HILLSIDE AVE
JEOUNG, MARGARET K.	0033	501	24	C5331	12.F/41	03673 01655	2	533A GRAND AVE
JESUS, MARCO & ELIZABETH	0148	1314	16		69/18	01203 01977	2	141 GLENWOOD AVE
JIAN, TIANFANG & SHANJINGMEI JIN	0084	903	65			05517 00413	1	RIDGELAND TERRACE
JIANG, MINGHE & MINGSHAN PIAO	0119	1214	23	C0036	36/1	01119 01972	2	250 BROAD AVE APT 3F
JIANG, SHI & JIN, BAI	0096	1006	13		000000	01897 02402	2	10 LINDEN TERR
JIANG, XIANGHUA & XIUZHE PIAO	0152	1317	17		000000	03812 00555	2	409 HAZLITT AVE
JIMENEZ, EDGAR & HILDA	0103	1202	9		24/13	07915 00850	2	168 SPRING ST
JIMENEZ, VICTOR J. & SAI T. CHEN	0043	508	8		17/21	04462 01902	2	114 KINGSLEY ST
JIN, CHULMIN & BOKHEE	0092	1004	12	C0013		03017 01862	2	327 FORT LEE RD APT 1C
JIN, IKSUNG & SEONG AH HAN	0162	1502	29		39/15	00803 00988	2	187 HIGHWOOD AVE
JIN, ZENGSHAN & ZHENYING LI	0137	1306	13		000000	05314 00816	2	454 FORT LEE RD
JO, HEESOOG & KYOUNGGUEN LEE	0075	804	13		22.A/14	01736 01829	2	109 WOOD TERRACE
JO, HO SEOK	0149	1315	10		000000	04641 00428	2	85 PAULIN BLVD
JOHANNESSEN, BJORN & CAROL	0140	1308	1		000000		2	140 HOWARD TERR
JOHNSON A. RICHARD	0192	1612	4		000000		2	320 MOORE AVE
JOHNSON, KEVIN R. & JOLYNN MARICA	0017	209	11		12/9	05226 00619	2	115 OVERLOOK AVE
JOHNSON, ROLAND & ELSASSER, APRIL R	0044	508	18		17/17	07792 00900	2	125 COOVER ST
JONG, SOO YONG & SUN MI	0053	603	4		44.N/3		2	424 GOLF COURSE DRIVE
JONSON, JAMES C. & ARLENE	0107	1205	12		29/34		2	100 LEONIA AVE
JOO, DONG PIL & RYU, KYUNG AE	0090	1003	8		000000		2	336 MAGNOLIA PL
JOO, HYE YOUNG	0048	601	29		44A7/1	05062 00841	2	300 GLENWOOD AVE
JOO, RICHARD H. & YUNEUI	0065	802	5	C0002	21/1	02891 00993	2	402 GRAND AVENUE
JOO, SANG GIL & HYEYOUNG PARK	0049	601	37		44.F/18	03649 00639	2	319 HILLSIDE AVE
JOO, SUNGHOO & JUNG MIN HYUN	0181	1605	6		79/40	05473 00860	2	424 LESTER ST
JORGE, MIGUEL & EILEEN	0118	1214	23	C0014	36/1	03893 00747	2	250 BROAD AVE APT 1D
JORGENSEN, MARY	0151	1316	15		000000		2	414 PARK AVE
JOVIC REALTY, LLC	0037	503	29		13/36.B		4B	100 LEYLAND DRIVE
JREIGE, TONY & BARBARA	0071	803	24		22/52.B		2	196 LEONIA AVE
JU, JENNY K.	0008	204	2	C0261	5/3	03961 01642	2	26A LAKEVIEW AVE
JU, MI JEONG	0073	803	42	C0008	22/78		2	425 GRAND AVE APT 8B
JUELE-SCHUSTER, J & JALANDONI, J	0051	601	64		44.E/5	09447 00270	2	471 BROAD AVE
JUN, SOON KIL & CHONG, SOON JA	0184	1608	8		000000		2	336 HIGHWOOD AVE
JUN, WOO SUK & MI JIN JUNG	0087	1001	5		000000	03954 01474	2	326 WOODLAND PL
JUN, YONGJOO & KIM, YOOME	0082	903	35		000000	05366 01624	2	416 GREENWAY DRIVE
JUNG, BOK NIM & BYUNG SIK YUN	0003	201	4		5.01/8	01205 02381	2	792 GRAND AVE
JUNG, GEORGE & JEON, SIHYEON	0171	1505	12		42/12	05214 01529	2	136 AMES AVE
JUNG, JACHWA & JOUNGUN PYO	0170	1504	49		41/57	04593 01203	2	103 AMES AVE
JUNG, JAE H. & YOON B.	0023	213	10		12.D/9	03077 01714	2	138 VAN ORDEN AVE
JUNG, JINYOUNG & SOO JIN	0042	507	8		18/22	03929 00342	2	114 COOVER ST
JUNG, JIWOOK & MIJUNG LEE	0079	902	2		44.H/12	01759 01766	2	412 HILLSIDE AVE
JUNG, KYUN CHAE & KIM, CHOON SOOK	0028	303	21		44/15		2	565 BROAD AVE
JUNG, KYUNG HUN & MIN YOUNG LEE	0182	1605	16		000000	04240 00575	2	115 RELDYES AVE
JUNG, TAEHYUN	0089	1002	16		000000	02818 00081	2	317 MAGNOLIA PL
JUNG, YOUNG JONG & YOUNG OK	0188	1609	31		000000		2	139 BROAD AVE
JUNG, YUN KYONG & YUN NAMGUNG	0006	204	2	C0101	5/3	01538 01940	2	10A LAKEVIEW AVE
JUSIC, SEMIR & JASNA	0158	1501	11		25.G/3.B	01189 01004	2	154 GRAND AVE
KABASHI, GELAL & KUMRIJE	0154	1319	10		000000	02854 01094	2	429 LESTER ST
KAISER, GAIL E	0082	903	27			07985 00876	2	424 GRANDVIEW TERR
KALAJIAN, MICHAEL & CARRETERO, I	0042	507	4		18/36		2	226 HARRISON ST
KALANTAROV, R & KALANTAROVA, S	0085	903	71		000000		1	JONES ROAD (REAR)
KALKAN, AYDAN & DOGUS, ALP I.	0001	201	2	C0133	5.02/3	02068 01712	2	13C LAKEVIEW AVE
KAMATH, VIVEK	0113	1209	7		27/1.A	02175 00929	2	276 GRAND AVE
KAMMERZELL, DIRK & AZUCENA QUANT	0147	1314	1		000000	03268 02359	2	161 GLENWOOD AVE
KANEEDA, TERUO & NAKO	0194	1612	25		000000	04779 01288	2	315 OAKDENE AVE
KANG, CHANWONG & HYUN JOO	0160	1502	12		39/79	04697 01344	2	174 PARK AVE
KANG, DAE SHIK & MI KYONG KIM	0124	1215	1	C0031	25.A/3	03643 01179	2	31 ELIZABETH TERR
KANG, EUN MI	0045	510	3		19.A/17	05368 01632	2	6 COTTAGE PL
KANG, FRANCISCO & ROSA KIM	0180	1603	13		77/25.B	04586 00695	2	403 HIGHWOOD AVE
KANG, JEONGKU & SUK JEONG LEE	0114	1211	13		34/8.A	03559 01104	2	115 CRESCENT AVE
KANG, KYOUNG AE	0130	1217	12	C0015	38/36	01956 00969	2	218 BROAD AVE APT 1E
KANG, LYNN YOUNG & KWAK, JOHN	0056	604	22		44.M/44	00533 00326	2	420 PINE HILL RD
KANG, MOON JEONG	0122	1215	1	C0014	25.A/3	05170 01202	2	14 MEADOW VIEW COURT
KANG, SEUNG RYONG	0072	803	33	C0003		03542 01756	2	175 FORT LEE RD UNIT 3
KANG, SUKYONG	0155	1319	12		000000	04550 01491	2	423 LESTER ST

TAXING DISTRICT NO. 29 LEONIA

COUNTY NO. 02 BERGEN

NAME OF OWNER ADDITIONAL OWNERS	PAGE NO.	BLOCK NO.	LOT NO.	LOT QUALIF.	ACCOUNT NO.	DEED BOOK	DEED PAGE	CLASS	PROPERTY LOCATION
KANG, SUNG YOB & EUN SUK	0038	504	14		14/2			2	246 CHRISTIE HTS ST
KANG, SUNGHAN & YOONCHIN	0108	1205	29.02					2	129 PALISADE AVE
KANG, THOMAS & ESTHER EUNMI	0107	1205	11		29/30	03647	00171	2	106 LEONIA AVE
KANJLIA, BHARAT & SHOBHA	0021	211	27		12.B/29B	08519	00454	2	581 GRAND AVE
KANTOR, BARRY & JILL	0132	1217	21		38/18			2	155 PARK AVE
KAO, HUEY YUAN	0091	1004	10		000000	03023	01461	2	208 GLENWOOD AVE
KAO, HUEY YUAN	0092	1004	14		000000			2	309 FORT LEE RD
KAPLAN, PAULA	0119	1214	23	C0043	36/1			2	250 BROAD AVE APT 4C
KAPOOR, SAURABH & TEJA	0053	602	15		44.P/7	02983	02111	2	516 PINE HILL ROAD
KARLOVICH, MICHAEL & ESMA	0168	1504	17		41/98	05087	00743	2	174 SYLVAN AVE
KAROUNOS, THEODORE & LORRAINE	0055	604	16		44.M/38			2	444 PINE HILL ROAD
KASUMI, WILLIAM T. & CARMELA	0138	1306	20		62/40	00278	00239	2	153 CHESTNUT ST
KATAYAMA, HIDEKI & TAKAKO	0125	1215	1	C0066	25.A/3			2	66 MEADOW VIEW COURT
KATCHEN, WILLIAM & SCIALLA, GRACE	0168	1504	23		41/112			2	204 SYLVAN AVE
KATZ, SAMUEL	0167	1504	7		41/75	03733	01918	2	132 SYLVAN AVE
KAY, ALAN & WONJUNG KIM	0134	1303	3		000000	02792	00165	2	160 PAULIN BLVD
KAZANAS, SULTANA	0032	501	22	C0014	12.F/40			2	537 GRAND AVE APT 4
KAZBANOV, ALEXANDER	0112	1209	1		27/7	02449	01011	2	296 GRAND AVE
KAZMIR, MUNR	0072	803	37		22/70			2	359 GRAND AVE
KAZMIR, MUNR	0104	1202	17		24/22			2	146 SPRING ST
KAZMIR, MUNR	0104	1202	18		24/25			2	140 SPRING ST
KAZMIR, MUNR	0104	1202	24		24/35			2	124 SPRING ST
KEARNS, MAUREEN V.	0002	201	2	C0134	5.02/3			2	13D LAKEVIEW AVE
KELLER, STEPHANIE & RICH, TRUSTEES	0041	506	14		19/15.B	04953	00309	2	9 COTTAGE PL
KELLY, IAN CHARLES & JANEY CHOI	0094	1005	15		000000	03127	01463	2	20 HAWTHORNE TERR
KENDER, JOHN R. & JANISZ, AMELIA J.	0169	1504	32		41/20			2	169 AMES AVE
KENIS, UMIT & PATRICIA	0178	1602	4		000000			2	118 PALMER PL
KENNEDY, GUILLERMO & PATRICIA	0029	305	2		44.D/18			2	595 RIDGELAND TERR
KENNELLY, DANIEL & PATRICIA	0165	1503	20		40/106			2	190 HIGHWOOD AVE
KERINS, JOHN J. & ELLEN M.	0171	1505	7		42/7			2	118 AMES AVE
KERRIGAN, KATHRYN	0054	603	9		44.N/8			2	404 GOLF COURSE DRIVE
KESS PROPERTIES, LLC	0142	1310	1		000000	01231	01939	4C	466 FORT LEE RD
KESSLER, D. & PECCORALO, L.	0020	211	18		12.B/7	00783	01199	2	125 VAN ORDEN AVE
KF DEVELOPMENT & CONSULTING LLC	0120	1214	23	C0046	36/1	01876	00817	2	250 BROAD AVE APT 4F
KF DEVELOPMENT & CONSULTING, LLC	0069	803	1	C0013	22/1	03205	01784	2	188 HILLSIDE AVE APT G1
KHALAJ, AMINEH REZA & MARYAM RAVAN	0022	212	19		12.A/30	02745	01083	2	207 VAN ORDEN AVENUE
KHAN, S. G. & A.	0044	508	11		17/5	01731	00431	2	239 HILLSIDE AVE
KHAN, USMAN S. VANESSA SENDROS	0095	1005	26		51A/1	02271	00021	2	235 GLENWOOD AVE
KHANSA, MOHAMMAD & RAGHDA	0041	506	10		19/26			2	276 LEONIA AVE
KHOURY FAMILY PARTNERSHIP	0076	805	16		23.A/14			4A	346-348 BROAD AVE
KI, MIN H.	0123	1215	1	C0020	25.A/3	05350	00132	2	20 MEADOW VIEW COURT
KIM, ABRAHAM L.	0127	1215	2	C0010		04544	01933	2	10 MAPLE STREET
KIM, ALBERT W. & MYUNGAE	0079	901	11		45.A/13B	05315	01744	2	284 GLENWOOD AVE
KIM, ANNE & SEUNG W.	0007	204	2	C0163	5/3	02903	01750	2	16C LAKEVIEW AVE
KIM, BOKNAM & JAEHEE	0164	1503	4		40/69.B	07984	00442	2	118 HIGHWOOD AVE
KIM, BONG C.	0137	1306	3		62/6	02313	01599	2	416 FORT LEE RD
KIM, BRIAN SANGHYUN	0193	1612	17		000000	04701	01574	2	351 OAKDENE AVE
KIM, BRYAN TAEHOON & LEE, HYUNJI	0149	1315	6		70/30.B	03852	01675	2	431 PARK AVE
KIM, BYUNG MIN & UN HUI	0007	204	2	C0182	5/3	03000	00560	2	18B LAKEVIEW AVE
KIM, CESAR	0112	1208	16		32/27	05220	01622	2	105 OAKTREE PL
KIM, CHANG GON & MOON, SON YOUNG	0086	904	7		44.A2/25			2	485 GREENWAY DRIVE
KIM, CHONGSON & TAE SOO	0110	1207	4		31/40.2			2	126 OAKTREE PL
KIM, CHRISTINE & LEE, SUYOUNG	0005	204	2	C0021	5/3	04390	00540	2	2A LAKEVIEW AVE
KIM, DAE YEON & HYUNJUNG	0109	1206	18		30/106	07824	00439	2	111 LEONIA AVE
KIM, DAVID & JAE EUN CHONG	0029	304	10		000000	03456	00675	2	571 NORDHOFF DR
KIM, DAVID & JAE-SUN	0184	1608	1		000000	03369	01594	2	169 BROAD AVE
KIM, DON H. & SUSAN S.	0016	208	16		11/36	04571	01155	2	123 EASTVIEW AVE
KIM, DONG HO & EUN JOO	0017	209	9		12/4	08327	00724	2	121 OVERLOOK AVE
KIM, DUCKIL	0033	501	24	C5251	12.F/41	02681	02444	2	525A GRAND AVE
KIM, DUCKIL & MUNHEE	0104	1202	25		24/36	04227	01381	2	122 SPRING ST
KIM, DUK J & LEE, WHA Y	0182	1605	13		79/16.B			2	409 RICHMOND PL
KIM, EDWIN	0133	1302	6		000000	05450	01668	2	186 GLENWOOD AVE
KIM, ELLIE	0126	1215	1	C0092	25.A/3			2	92 MEADOW VIEW COURT
KIM, EUGENE & BYUN, JEONG WON	0163	1502	44		39/47	02953	02250	2	125 HIGHWOOD AVE
KIM, EUN JEONG	0161	1502	24		39/5	03632	01371	2	207 HIGHWOOD AVE
KIM, GI CHUN & SEUNG EEM HAN	0063	608	2		44.B/39	02111	00878	2	570 GRANDVIEW TERR
KIM, GREGORY H. & STEPHANIE J. TSAI	0097	1006	23		51.D/1	02790	00534	2	21 HAWTHORNE TERR
KIM, HAENI & JASON	0036	503	18	C0007		03705	01428	2	147 SCHOR AVE #7

TAXING DISTRICT NO. 29 LEONIA

COUNTY NO. 02 BERGEN

NAME OF OWNER ADDITIONAL OWNERS	PAGE NO.	BLOCK NO.	LOT NO.	LOT QUALIF.	ACCOUNT NO.	DEED BOOK	DEED PAGE	CLASS	PROPERTY LOCATION
KIM, HANMIN	0049	601	43		44.F//2A	05043	00099	2	453 BROAD AVE
KIM, HANSUK & YANG, SOONSIL	0163	1503	3		40/67	03110	00096	2	114 HIGHWOOD AVE
KIM, HONG JO & WI, YOO JUNG	0062	607	12		44.A/84			2	525 NORDHOFF DR
KIM, HONGKI & LEE, EUN YEONG	0123	1215	1	C0021	25.A/3			2	21 MEADOW VIEW COURT
KIM, HWAN U & SOON EUN	0175	1506	18		43/28			1	124 BROAD AVE
KIM, HWAN U. & SOON EUN	0175	1506	17		43/26			2	214 MOORE AVE
KIM, HYOJUN & HYESUN	0028	303	19		44/20	02997	01469	2	557 BROAD AVE
KIM, HYONG BONG & IL HWA ROH	0030	501	4		12.F/29	03989	01477	2	130 VREELAND AVE
KIM, HYUN AH & JAMES	0094	1005	19		000000			2	6 HAWTHORNE TERR
KIM, HYUN CHUL & KYONG HEE	0063	608	5		44.B/49			1	JONES RD
KIM, HYUN K.	0194	1613	2	C0001				1	80 OAKDENE AVE UNIT A
KIM, HYUN K.	0194	1613	2	C0002				1	80 OAKDENE AVE UNIT B
KIM, HYUNG KI & CHAE, YOUNG E KIM	0062	607	10		44.A/78			2	517 NORDHOFF DR
KIM, HYUNGJUN & MIYA LIN	0071	803	28		22/58	02484	01724	2	170 LEONIA AVE
KIM, IN JA	0058	605	12		44.A6/38	03181	01041	2	459 GRANDVIEW TERR
KIM, IN SIK	0176	1506	36		43/52	02817	02392	2	129 OAKDENE AVE
KIM, INSIK	0069	803	1	C0014	22/1	05063	00616	2	188 HILLSIDE AVE APT G2
KIM, JAMES	0194	1613	1.01	C0001				1	542 SECOND ST, UNIT A
KIM, JAMES S. & JANICE Y. LOO	0098	1007	13		51/62F	02876	01017	2	209 WARWICK LANE
KIM, JASMINE DAHYE	0188	1609	27		000000	02842	02066	2	311 MOORE AVE
KIM, JAYSUK & HILA LEE	0039	504	24		14/19.G	04360	01185	2	197 HARRISON ST
KIM, JEONG HAN, EUN HEE & LILY	0018	210	4		5/78.J	04088	00184	2	30 RAY AVE
KIM, JEONG YON	0169	1504	39		41/37	05294	00364	2	137 AMES AVE
KIM, JEONGHWA & MOONHEE	0163	1502	42		39/43			2	131 HIGHWOOD AVE
KIM, JI H. & JEONG H.	0014	207	12		10/44	04826	00566	2	175 HILLCREST AVE
KIM, JI KON	0003	201	2	C0233	5.02/3	01661	01671	2	23C LAKEVIEW AVE
KIM, JIN SUK & SUN HWA	0080	902	12		44.H/6			2	285 GLENWOOD AVE
KIM, JIN SUNG & CHOI, WON-KYOUNG	0048	601	19		44.E/38			2	344 GLENWOOD AVE
KIM, JINKWON	0090	1003	15		000000	04355	00113	2	329 ELM PL
KIM, JINSU	0121	1214	40		36/25.A	02187	00587	2	141 CHRISTIE ST
KIM, JISUN & CANDACE	0022	212	12		12.A/46B	05309	01842	2	558 BROAD AVE
KIM, JONG YUN & HYEON MI	0109	1206	20		30/112	04871	01250	2	119 LEONIA AVE
KIM, JOO HAN & IN WHA	0124	1215	1	C0040	25.A/3	01979	02458	2	40 MEADOW VIEW COURT
KIM, JOO-HWAN & EUN-MI PARK	0050	601	53		44.F/10A	03616	00179	2	346 HAROLD AVE
KIM, JOON HYUNG & JUNG-KYUNG	0061	606	12		44.A5/9			2	508 GRANDVIEW TERR
KIM, JOSEPH & KELLY	0173	1505	40		42/19	04226	01514	2	145 MOORE AVE
KIM, JUHAN	0131	1217	12	C0026	38/36			2	218 BROAD AVE APT 2F
KIM, JUN HYEONG & JIN CHOI	0169	1504	40		41/39	02650	01957	2	135 AMES AVE
KIM, JUNG E. & JI, HANSOO	0123	1215	1	C0023	25.A/3	03248	00885	2	23 MEADOW VIEW COURT
KIM, JUNYOUNG & JUNGHYUN	0154	1318	17		000000	00746	01062	2	137 RELDYES AVE
KIM, KEJOO, TRUSTEE	0156	1320	13		000000	05490	00001	2	341 PARK AVE
KIM, KENNETH & HAE-JIN	0085	903	72		44.A1/70	07807	00467	1	JONES ROAD REAR
KIM, KI HO & EUN KYOUNG KO	0058	605	11		44.A6/42	05536	00787	2	467 GRANDVIEW TERR
KIM, KI JOON & ANELYS	0018	210	8		5/78.N	04412	01519	2	80 RAY AVE
KIM, KYU JIN	0025	214	10	C0004	12.C/25	04630	01083	2	544 BROAD AVE
KIM, KYU TAE & HO KIM CHUNG	0141	1309	3		000000	01566	00648	2	134 IRVING ST
KIM, KYUNG HEE & DEUK J.	0022	212	17		12.A/34	03861	01779	2	213 VAN ORDEN AVENUE
KIM, KYUNGPIIL & BOKYOUNG	0057	604	42		44.M/15	02448	00625	2	455 GOLF COURSE DRIVE
KIM, LIA H.	0190	1610	28		000000	03079	01386	2	69 GLENWOOD AVE
KIM, LINDA B.	0009	204	4	C6104	5/1	03253	01259	2	610D GRAND AVENUE
KIM, LUCY KYUNGHWAA	0141	1309	9		000000	01579	02354	2	161 RELDYES AVE
KIM, MI Y.	0138	1306	16		000000			2	169 CHESTNUT ST
KIM, MINJUNG	0121	1214	47		36/16A	05467	00101	2	103 CHRISTIE ST
KIM, MOOSEOK D.	0190	1610	23		000000	03400	01233	2	39 GLENWOOD AVE
KIM, MYUNG MIN & BYUN, EUN SUK	0094	1005	12		000000	07820	00914	2	34-36 HAWTHORNE TERR
KIM, NA Y. & LEE, JUNG W.	0074	803	42	C0010	22/78	05161	00662	2	425 GRAND AVE APT 10B
KIM, NAM H & KIM, KYUNG YI	0024	213	20		12.D/37			2	557 GRAND AVE
KIM, NAMWOO & SONG, UN JA	0078	805	33		23.A/22	04975	00847	2	151 LEONIA AVE
KIM, NICHOLAS	0177	1601	8		000000	04451	00791	2	328 PARK AVE
KIM, NICHOLAS H.	0115	1212	13		35/33	04081	00921	2	268 BROAD AVE
KIM, PAUL J. & JOOHYUN SHIN	0122	1215	1	C0006	25.A/3	03369	01475	2	6 MEADOW VIEW COURT
KIM, PETER	0131	1217	12	C0043	38/36			2	218 BROAD AVE APT 4C
KIM, RICHARD	0102	1009	12		000000	02526	01784	2	99 HOFLEYS LANE
KIM, ROBERT & EMILY	0155	1320	1.01			05431	00138	2	215 BROAD AVE
KIM, SAMUEL SANGHWAN	0012	205	22		8/6	02922	02233	2	123 LONGVIEW AVE
KIM, SANG CHUL & SOON WON SONG	0186	1608	28		000000	03642	01511	2	159 BROAD AVE
KIM, SANG JOO & JIN	0010	205	3		8/46	01093	01635	2	114 LAKEVIEW AVE
KIM, SANG WOOK & SON, JOO HYOUNG	0002	201	2	C0154	5.02/3	02551	01799	2	15D LAKEVIEW AVE

TAXING DISTRICT NO. 29 LEONIA

COUNTY NO. 02 BERGEN

NAME OF OWNER ADDITIONAL OWNERS	PAGE NO.	BLOCK NO.	LOT NO.	LOT QUALIF.	ACCOUNT NO.	DEED BOOK	DEED PAGE	CLASS	PROPERTY LOCATION
KIM, SARAH	0120	1214	23	C0044	36/1	05227	00796	2	250 BROAD AVE APT 4D
KIM, SEAH LIM, TRUSTEE	0169	1504	42		41/43	04557	01605	2	127 AMES AVE
KIM, SHIHUN	0173	1505	37		42/16	00759	01373	2	157 MOORE AVE
KIM, SIM MYUNG & HONG B.	0161	1502	21		39/92.A	04897	01505	2	182 BROAD AVE
KIM, SO IN	0124	1215	1	C0035	25.A/3	03018	00413	2	35 ELIZABETH TERR
KIM, SON MIN	0127	1216	2		37/26	02475	01239	2	110 CHRISTIE ST
KIM, SOO RYON & JI HWAN	0186	1609	6		000000	02395	02413	2	330 SYLVAN AVE
KIM, SOOJIN	0073	803	42	C0005	22/78	02066	02471	2	425 GRAND AVE APT 5B
KIM, SOON-RYE	0112	1209	5		27/3	03077	01384	2	282 GRAND AVE
KIM, SOONIM	0006	204	2	C0062	5/3	08588	00666	2	6B LAKEVIEW AVE
KIM, STEPHEN Y. & JUNG YOUNG	0020	211	16		12.B/1.A	07887	00931	2	152 HILLCREST AVE
KIM, SU YONG & JEONG, HYE DAN	0011	205	8		8/41	00604	01196	2	124 LAKEVIEW AVE
KIM, SUNG & ELLEN YUNJI	0044	508	12		17/3	04021	00007	2	237 HILLSIDE AVE
KIM, SUNG & YOUNG SOOK LEE	0153	1318	6		73/34	02513	00317	2	428 HAZLITT AVE
KIM, SUNG BUM	0036	503	18	C0002				2	145 SCHOR AVE #2
KIM, SUNG GYEUM & CHO, LAURA	0067	802	7		21/25.1	05280	00383	2	388 GRAND AVE
KIM, SUNG GYEUM & CHO, LAURA	0067	802	8		21/26.1	05303	01302	2	380 GRAND AVE
KIM, SUNG J. & JINYOUNG PARK	0089	1002	13		000000	03174	00297	2	339 MAGNOLIA PL
KIM, SUNKON & SEO, KYUNGMI	0013	206	17		9/25	04793	01547	2	166 LAKEVIEW AVE
KIM, SUSAN A	0182	1605	14		000000	00738	00401	2	403 RICHMOND PL
KIM, TAE JUNG & YOON HEE SUNG	0106	1205	6		29/18.B	00369	01955	2	128 LEONIA AVE
KIM, TAE KYUN & CHANG, YOUNG MI	0152	1317	14		72/20	07895	00907	2	423 HAZLITT AVE
KIM, TAE WON & DONG HEE KOO	0149	1315	8		000000	03440	00036	2	421 PARK AVE
KIM, TAEJOONG B. & EUN J. PARK	0005	203	10		7/29	05395	01614	2	193 LAKEVIEW AVE
KIM, TIMOTHY M.	0131	1217	12	C0035	38/36	03171	00952	2	218 BROAD AVE APT 3E
KIM, UN BAE & LEE, JONGSUN	0152	1317	8		000000	02997	02030	2	428 CHRISTIE LANE
KIM, WON JOO	0188	1609	29		000000	00581	01229	2	131 BROAD AVE
KIM, WON MO	0007	204	2	C0162	5/3			2	16B LAKEVIEW AVE
KIM, YEONG CHEOL & KO, CHEONG IN	0126	1215	1	C0098	25.A/3	07928	00729	2	98 MEADOW VIEW COURT
KIM, YONG MOON & SOHYUN	0043	508	1		17/28	05118	01824	2	228 HARRISON ST
KIM, YONG SUNG	0009	204	4	C6202	5/1	04672	01205	2	620B GRAND AVENUE
KIM, YOON YOUNG & KWON, YOUNG DAE	0118	1214	18		36/5B	03037	01421	2	128 HIGH ST
KIM, YOUNG CHOON & SUN DUK	0027	303	7		44/63			2	505 PINE HILL ROAD
KIM, YOUNG DON & SUNG HYE	0063	608	10		44.B/67	05107	00379	1	JONES RD
KIM, YOUNG KYU & JIWON	0039	504	27		14/19.D	01603	01483	2	185 HARRISON ST
KIM, PAUL P.K. & HWAOCK LEE	0056	604	29		44.M/2			2	405 GOLF COURSE DRIVE
KIM, YONG HONG & CHONG KYONG HEE	0027	303	3		44/67			2	461 PINE HILL ROAD
KING, CHIN-HUA	0009	204	4		5/1	05533	00101	2	616D GRAND AVENUE
KING, MATTHEW & KRISTEN NORGAARD	0156	1320	19	C6164	000000	02761	02108	2	319 PARK AVE
KING, PAUL B. IV	0017	209	7		12/30.A	01675	00276	2	152 LONGVIEW AVE
KING, PAUL B. IV	0070	803	4		22/25	05163	00998	2	216 HILLSIDE AVE
KING, PAUL B. IV	0071	803	20		22/21.B	04179	01175	2	216 LEONIA AVE
KING, PAUL B. IV & ANALI R.	0070	803	2		22/17	01190	01329	2	198 HILLSIDE AVE
KING, PAUL B. IV & ANALI R.	0094	1005	23		000000	03672	00359	2	219 GLENWOOD AVE
KING, PAUL B. IV & ANALI R.	0157	1321	4		75/34	02173	01112	2	62 PAULIN BLVD
KING, PAUL IV & KING, ANALI R	0070	803	3		22/21.A			2	200 HILLSIDE AVE
KINNE, CHRISTIANE	0055	604	13		44M/35	05444	01297	2	456 PINE HILL ROAD
KINOSHITA, JILL Y. & HIDEKI ASAHIDO	0117	1214	4		36/21	01558	00059	2	128 MAPLE ST
KIRBY, CAROL & JARED	0026	301	1		000000	03292	01450	2	658 RIDGELAND TERR
KITMAN, IKE C.	0114	1211	10		34/11	05109	01673	2	147 CRESCENT AVE
KLEIN, JASON	0030	501	7		12.F/21A	01864	00235	2	136 VREELAND AVE
KLEIN, LISA B.	0140	1308	6		000000	03228	02217	2	166 REDYES AVE
KNOTT, PETER J. & SUSAN C.	0075	804	15		22.A/18			2	117 WOOD TERRACE
KO, HAESOK & SUZIE PARK	0013	206	10		9/42	04281	00250	2	15 BROOK TERR
KO, KA KEUNG & WAI PING	0158	1501	3		25.B/22	00506	00460	2	188 GRAND AVE
KOCH, DURMUS	0170	1504	48		41/55	00922	01944	2	105 AMES AVE
KOGAN, ELEONORA & DMITRIY	0073	803	42	C0004	22/78	05458	01466	2	425 GRAND AVE APT 4A
KOKAS, ARIEL FROST & AARON REGIS	0149	1315	14		70/52	02930	00695	2	112 KNAPP TERR
KOMBEL, A & J & GARCIA, J & J	0074	804	3		22.A/2			2	252 HILLSIDE AVE
KONG, CHUN H & CHUI S YAU	0030	501	3		12.F/32			2	128 VREELAND AVE
KONG, KWAN-TING & LU XU	0104	1202	16		24/21	04470	01002	2	150 SPRING ST
KOO, JENNY	0126	1215	1	C0086	25.A/3	03992	00814	2	86 MEADOW VIEW COURT
KOONIN, MITCHELL D. & IRIS	0060	605	33		44.A6/99			2	425 PINE HILL RD
KOSHAR, BRAD L. & ROBERTA	0081	903	10		51/6			2	409 WOODLAND PL
KOSTECHKO, STEVE & MILLER, NINA	0068	803	1	C0006	22/1			2	439 GRAND AVE APT C2
KOURAMBIS, MARY A.	0049	601	39		44.F/19B			2	309 HILLSIDE AVE
KOVACH, CRYSTAL J.	0171	1505	20		42.A/10	04881	01604	2	194 AMES AVE
KOVER, GABOR	0095	1006	2		000000	00727	00312	2	48 LINDEN TERR



## TAXING DISTRICT NO. 29 LEONIA

## COUNTY NO. 02 BERGEN

NAME OF OWNER ADDITIONAL OWNERS	PAGE NO.	BLOCK NO.	LOT NO.	LOT QUALIF.	ACCOUNT NO.	DEED BOOK PAGE	CLASS	PROPERTY LOCATION
KOVYAZIN, ARTEM	0069	803	1	C0018	22/1	04768 01825	2	184 HILLSIDE AVE APT I2
KOYAMA, TOMOKO	0033	501	24	C5292	12.F/41		2	529B GRAND AVE
KOYO, MAI & LOITONGBAM, ARUN	0024	214	7		12.C/19	04989 00459	2	230 VAN ORDEN AVE
KRAKOWER, ELIAS M. & BARBARA R.	0120	1214	25		36/44.D		2	213 CHRISTIE ST
KRAMER 2019 TRUST	0177	1601	6		000000	03169 00778	2	322 PARK AVE
KRAMER, KENNETH J. & MARY ANN L.	0110	1207	9		31/48		2	102 OAKTREE PL
KRAN ESTATES LEONIA, LLC	0119	1214	23	C0022	36/1	02789 00192	2	250 BROAD AVE APT 2B
KRETT, JAROSLAV & JANA	0144	1311	13		000000	03111 00859	2	337 ALLAIRE AVE
KROL, BORIS & LUDMILLA	0086	904	9		000000		2	469 GREENWAY DRIVE
KROUPA, DANIELLE	0136	1305	4		000000		2	115 HOWARD TERR
KU, YOONMO	0183	1606	12		000000	04677 00279	2	411 CHARLES PL
KUBA, MARIA G.	0041	506	9		19/29	05322 00071	2	280 LEONIA AVE
KUHL, WILLIAM H. JR. & ELIZABETH A.	0021	211	23		12.B/19B		2	107 VAN ORDEN AVE
KUHLMEY, MATTHIAS P. & JESSICA S.	0190	1610	21		000000	03023 00894	2	31 GLENWOOD AVE
KULEKCI, MARK & BERNA	0150	1316	8		000000	04690 00852	2	130 RELDYES AVE
KUPPER, ADAM & LITA	0060	605	35		44A6/97	04543 00647	2	433 PINE HILL RD
KURANT, TANYA	0029	305	3		000000	05469 00336	2	583 RIDGELAND TERR
KURIAN, GEORGE P. & SALLY	0141	1309	16		000000		2	189 RELDYES AVE
KURTZ, ANTHONY & NORA III LLC	0037	503	26		20/13.B		4A	SCHOR AVE
KURTZ, ANTHONY & NORA III LLC	0065	801	2		21.01/50		4B	1 WILLOW TREE ROAD
KURTZ, ANTHONY D. II LLC	0067	802	20		21/40		4A	2 WILLOW TREE RD
KURUC, MATTHEW	0143	1311	9		54/11	03089 00980	2	340 CRESCENT AVE
KUTNER, LUKE & DIONNE	0120	1214	32		36/34		2	177 CHRISTIE ST
KWAK, HAEMUN & EUNSOOK KIM	0008	204	2	C0242	5/3	04462 01212	2	24B LAKEVIEW AVE
KWAK, HO SU & SUNG JA KIM	0038	504	15		14/1.A	05078 01773	2	248 CHRISTIE HTS ST
KWAK, HO SU & SUNG JA KIM	0092	1004	12	C0023		04909 00126	2	327 FORT LEE RD APT 2C
KWAK, SOO JUNG & KIM, JUNG UK	0103	1009	21		51/61.H		2	221 ORATAM TERR
KWEON, DU OK & DANIEL P.	0185	1608	21		000000	01904 00885	2	333 SYLVAN AVE
KWOK, THOMAS & ERINA GUNAWAN	0024	214	4		12.C/13	04389 01277	2	218 VAN ORDEN AVE
KWON, JERRY OHJUNE & JUNG MIN CHA	0048	601	28		44A7/5	04776 01431	2	304 GLENWOOD AVE
KWON, KEE & AHN, ILYOUNG	0125	1215	1	C0068	25.A/3		2	68 MEADOW VIEW COURT
KWON, MIKYUNG K.	0177	1601	4		000000	02723 00604	2	312 PARK AVE
KWON, SOONJAE & AN, JI YOUNG	0172	1505	23		42.A/13	02321 00297	2	140 BROAD AVE
KWON, YOUNG DAE & YOON YOUNG KIM	0059	605	19		44.A6/7B	01080 02387	2	413 HILLSIDE AVE
KYHL, DAVID H. & LANA GRAY	0136	1304	7		000000		2	145 PAULIN BLVD
LA MORALEJA, LLC	0146	1313	11		000000	03938 01819	2	124 GLENWOOD AVE
LA PALME, ROBERT S. & KAORI	0095	1005	31		000000	01213 02074	2	255 GLENWOOD AVE
LABIANCO, CHRISTOPHER & SHANNON	0031	501	14		12.F/6	01491 02148	2	104 HILLCREST AVE
LABIANCO, GARY J. & C.A.	0135	1304	6		000000		2	141 PAULIN BLVD
LABIB, AMIR W. & GHALI, MARYANN M.	0054	604	5		44.M/27	08483 00223	2	486 PINE HILL ROAD
LABOMBARDA, JOHN & ROBYN, TRUSTEES	0055	604	8		44.M/30	05179 00102	2	474 PINE HILL ROAD
LABOMBARDA, JOHN & ROBYN, TRUSTEES	0129	1217	12	C0001	38/36	05179 00109	2	218 BROAD AVE APT BA
LABOMBARDA, JOHN & ROBYN, TRUSTEES	0131	1217	12	C0045	38/36	05179 00116	2	218 BROAD AVE APT 4E
LABRADA, DAVID & NIDIA	0192	1611	20		000000	02370 01186	2	41 PALMER PL
LACANLALE, J., K., M., & C.	0065	802	3	C0003		02063 02114	2	140 SCHOR AVE
LAFORTEZA, CARINA & PASCUAL, NOANN	0102	1009	17		000000	04526 01394	2	205 ORATAM TERRACE
LAKEVIEW CONDO ASSOC. C/O CITY EDGE	0002	201	2	C0171			2	17A LAKEVIEW AVE
LAKEVIEW CONDOMINIUMS	0001	201	2				15F	13-23 LAKEVIEW AVE
LAKEVIEW CONDOMINIUMS	0005	204	2				15F	2-26 LAKEVIEW AVE
LAMPSHIRE, EMILY	0042	507	14		18/3	03564 01242	2	223 HILLSIDE AVE
LAN, MARIO E & ELIZABETH	0056	604	24		44.M/46		2	412 PINE HILL RD
LANAVA, RACHEL	0168	1504	19		41/102	00041 01894	2	184 SYLVAN AVE
LANTIGUA, LUCILA & WYNS, LENY	0158	1501	4		25.F/12	01962 00562	2	170 GRAND AVE
LASSER, RUTH L., TRUSTEE	0108	1205	28		29/13	03048 02364	2	131 PALISADE AVE
LATO, KENNETH B.	0100	1007	37		51/82		2	33 LINDEN TERR
LAWLER, HENRY J. & MELANIE A.	0176	1506	31		43/46		2	149 OAKDENE AVE
LAWRENCE, SCOTT & SUSAN	0075	804	19		22.A/26	08600 00423	2	133 WOOD TERRACE
LAYMAN, JOEL & KAREN DUDSAK	0137	1305	14		000000		2	165 HOWARD TERR
LAZAROU, GEORGE & LINDA LEE	0054	604	3		44.M/25		2	494 PINE HILL ROAD
LAZOVIK, MICHAEL & KENYA	0135	1304	3		000000	03656 00039	2	122 HOWARD TERR
LE, NAM HUY	0161	1502	18		39/89.A	05101 00309	2	196 BROAD AVE
LEAP, ROBERT J. & MCCARTNEY, J.S.	0102	1009	16		000000		2	201 ORATAM TERR
LEDBETTER, WILLIAM G.	0042	507	3		18/34		2	224 HARRISON ST
LEE SANG YEOL & MIDO CHANG	0007	204	2	C0124	5/3		2	12D LAKEVIEW AVE
LEE, ANDREA & DANTZLER-WOLFE, JOHN	0060	605	28		44A6/104	05199 00496	2	405 PINE HILL RD
LEE, ANTHONY B. SR. & MAUREEN	0046	601	1		44/29	07867 00928	2	523 BROAD AVE
LEE, BENJAMIN & TINA T.	0194	1613	1.02	C0002		03562 01775	1	74 E. OAKDENE AVE, UNIT B
LEE, BONG H.	0026	214	22		12.C/3	03536 01683	2	135 HILLCREST AVE

TAXING DISTRICT NO. 29 LEONIA

COUNTY NO. 02 BERGEN

NAME OF OWNER ADDITIONAL OWNERS	PAGE NO.	BLOCK NO.	LOT NO.	LOT QUALIF.	ACCOUNT NO.	DEED BOOK PAGE	CLASS	PROPERTY LOCATION
LEE, CHOONSOK & KOO, HYUNJEE	0123	1215	1	C0026	25.A/3	04962 00368	2	26 MEADOW VIEW COURT
LEE, CHUNG KOO & JUNG HEE	0050	601	50		44.F/8	03544 00044	2	328 HAROLD AVE
LEE, DANIEL & PARK, LISA	0141	1309	13		000000		2	177 RELDYES AVE
LEE, DANIEL C. & SOO KYUNG CHUNG	0022	212	14		12.A/43	03334 00802	2	227 VAN ORDEN AVENUE
LEE, DANIEL D. & SUJIN YOO	0084	903	59		000000	04927 01886	2	445 RIDGELAND TERR
LEE, DO YOUNG	0103	1202	3		24/4	04355 00694	2	128 FORT LEE RD
LEE, DUK JUN & HYUNBO	0140	1308	8		000000	03445 00083	2	129 KNAPP TERR
LEE, ERIC & TAE YEON	0091	1003	21			04265 01143	2	305 ELM PL
LEE, ESTELLE	0105	1204	2		28/15	04806 01250	2	110 ROMAINE PL
LEE, EUIJONG & KYUNGHEE	0051	601	67		44.E/2	02967 01482	2	481 BROAD AVE
LEE, EUISEOK & EUNYOUNG	0132	1217	17		38/25		2	189 PARK AVE
LEE, EUN HYANG	0083	903	39		000000	03638 00215	2	415 FAIRWAY DRIVE
LEE, EUNKYUNG	0024	214	5		12.C/15	00275 00280	2	222 VAN ORDEN AVE
LEE, HAE SUN	0061	606	5		44.A5/32		2	536 NORDHOFF DR
LEE, HEAWON SON	0033	501	24	C5291	12.F/41	03312 01858	2	529A GRAND AVE
LEE, HEDOK & SOOYEON KIM	0013	206	16		9/27	03189 02244	2	45 BROOK TERR
LEE, HEE JUNG	0008	204	2	C0244	5/3	03738 01511	2	24D LAKEVIEW AVE
LEE, HO J.	0130	1217	12	C0014	38/36	05147 00099	2	218 BROAD AVE APT 1D
LEE, HONG GU	0156	1320	18		57/22	02692 00906	2	321 PARK AVE
LEE, HYANG SOOK & CHO, HYUNG JIN	0160	1502	5		39/68.B	05366 01510	2	130 PARK AVE
LEE, HYE OK	0091	1003	19		000000	05221 00388	2	313 ELM PL
LEE, HYO JUNG & KYUNG SUB	0062	607	13		44.A/1	03503 01804	2	533 NORDHOFF DR
LEE, HYOJUNG & SUNG, INMO	0008	204	2	C0243	5/3	03580 00743	2	24C LAKEVIEW AVE
LEE, HYUN WOONG & KATHLEEN	0046	601	4		44.E/44	04431 01676	2	320 VREELAND AVE
LEE, HYUN WOONG & KATHLEEN	0086	904	12			02618 02206	2	449 GREENWAY DRIVE
LEE, ISAAC S.	0013	207	1		10/22	04813 01159	2	190 LAKEVIEW AVE
LEE, JAE HYOK & CHOI, EUNHYE	0013	206	15		9/29	05391 00906	2	41 BROOK TERR
LEE, JAEHOON	0003	201	2	C0232	5.02/3	01104 01304	2	23B LAKEVIEW AVE
LEE, JAY HEE	0125	1215	1	C0048	25.A/3	04560 00099	2	48 MEADOW VIEW COURT
LEE, JEAN S	0153	1318	10		73/26	07919 00393	2	427 WASHINGTON TERRACE
LEE, JEONG MI	0025	214	10	C0006	12.C/25	03819 00365	2	544 BROAD AVE
LEE, JEONG SUK	0036	503	18	C0008		04711 01150	2	147 SCHOR AVE #8
LEE, JIEUN	0069	803	1	C0017	22/1	02635 02159	2	184 HILLSIDE AVE APT I1
LEE, JINA	0163	1502	45		39/49	04208 01800	2	121 HIGHWOOD AVE
LEE, JINMO	0119	1214	23	C0031	36/1	03191 02212	2	250 BROAD AVE APT 3A
LEE, JIYOUNG & EUNJU	0105	1203	9		26/10	02432 00644	2	101 PROSPECT ST
LEE, JONG BUM	0147	1313	15.01		000000	00282 02145	2	311 SUMMIT AVE
LEE, JONGHEE	0023	213	4		12.D/25		2	108 VAN ORDEN AVE
LEE, JOOHAN JUSTIN	0087	1001	15		000000	03740 01282	2	327 BEECHWOOD PL
LEE, JOON N	0160	1501	25		25.G/38		2	100 GRAND AVE
LEE, JOONHO & JASMINE HO	0101	1008	5		000000	04639 01663	2	203 CUMLEY TERR
LEE, JOOYOUNG	0185	1608	23		000000	04299 01744	2	325 SYLVAN AVE
LEE, JULIE G.	0121	1214	43		36/19.A	03018 01701	2	117 CHRISTIE ST
LEE, JULIE GISUN	0142	1310	5		68/1.D	04271 01608	2	135 IRVING ST
LEE, JUN GYU & CHAE, SOLI	0073	803	42	C0006	22/78	04123 00874	2	425 GRAND AVE APT 6B
LEE, JUNG HYUN & OH, JIHI	0124	1215	1	C0033	25.A/3	02567 00262	2	33 ELIZABETH TERR
LEE, JUNGHAN & YUN, SOOYEON	0085	904	2		000000	03511 01921	2	518 NORDHOFF DRIVE
LEE, KEVIN & CHRISTINE	0117	1214	3		36/19.B	05245 00580	2	124 MAPLE ST
LEE, KI BOK & DEOG Y YU	0004	203	4		7/14		2	169 LAKEVIEW AVE
LEE, KUEN JACK & AM DIEU TIEU	0143	1311	11		000000	02373 00219	2	146 GLENWOOD AVE
LEE, KYE C. & ALICE J. SUH	0062	607	7		44.A/65	05147 00126	2	494 RIDGELAND TERR
LEE, KYE JOON	0132	1217	19		38/21	05113 00095	2	177 PARK AVE
LEE, KYONG SUNG & MYUNG JA	0154	1319	5.01		000000	05440 01568	2	422 WASHINGTON TERR
LEE, KYU JAE & SOOYEONG	0005	204	2	C0041	5/3	04905 00017	2	4A LAKEVIEW AVE
LEE, KYU JAE & SOOYEONG	0006	204	2	C0063	5/3	04905 00009	2	6C LAKEVIEW AVE
LEE, KYUJAE & SOOYEONG	0087	1001	6		45/53		2	330 WOODLAND PL
LEE, LORETTA	0179	1602	12		000000		2	95 GLENWOOD
LEE, MIAE	0155	1319	13		000000	02880 00254	2	415 LESTER ST
LEE, MIN S & YOM, SECHANG	0042	507	10		18/8		2	231 HILLSIDE AVE
LEE, MIN SOOK	0023	213	5		12.D/23		2	110 VAN ORDEN AVE
LEE, MINKYU	0153	1318	3		000000	02146 00163	2	410 HAZLITT AVE
LEE, MINKYU	0153	1318	4			04165 00196	2	420 HAZLITT AVE
LEE, MYUNG JOO & JI SEON KIM	0079	901	10		45.A/13A	02906 01902	2	334 HILLSIDE AVE
LEE, NELSON T. & AMY HSU	0172	1505	31		42.A/21	01664 01135	15F	185 MOORE AVENUE
LEE, PAUL & MYUNG HAE	0029	305	5		000000	01726 00211	2	563 RIDGELAND TERR
LEE, PHILIP & JENNIFER WOO	0059	605	16		44.A6/21	05234 00163	2	425 GRANDVIEW TERR
LEE, RICHARD K.	0126	1215	1	C0080	25.A/3	02062 01054	2	80 MEADOW VIEW COURT
LEE, ROY & DANA	0135	1304	4		000000	03549 01621	2	403 ALLAIRE AVE

## TAXING DISTRICT NO. 29 LEONIA

## COUNTY NO. 02 BERGEN

NAME OF OWNER ADDITIONAL OWNERS	PAGE NO.	BLOCK NO.	LOT NO.	LOT QUALIF.	ACCOUNT NO.	DEED BOOK	DEED PAGE	CLASS	PROPERTY LOCATION
LEE, SANG BUM	0107	1205	19		29/45			2	309 GRAND AVE
LEE, SANG HO & SUSIE HONG	0088	1002	3		46/107	02850	00631	2	306 BEECHWOOD PL
LEE, SANG HUN	0069	803	1	C0025	22/1	01035	00276	2	192 HILLSIDE AVE REAR
LEE, SANG HUN & TAE YEON OH	0069	803	1	C0015	22/1	00820	01812	2	188 HILLSIDE AVE APT H1
LEE, SARAH J. & ESTHER	0002	201	2	C0172	5.02/3	04831	01748	2	17B LAKEVIEW AVE
LEE, SEONG KYU & CHONG SUN	0149	1315	7		000000			2	425 PARK AVE
LEE, SEOYEON & JINSOOK BAE	0089	1003	4		000000	04032	00394	2	320 MAGNOLIA PL
LEE, SEUNG JANG & HYE JIN	0044	508	9		17/19	02380	00952	2	110 KINGSLEY ST
LEE, SINKEE	0017	209	4		12/48.B	05129	00444	2	136 LONGVIEW AVE
LEE, SOHEE	0070	803	11		22/42.A	05155	00258	2	121 WOODRIDGE PL
LEE, SOON DUCK	0183	1606	13		000000	04999	00411	2	403 CHARLES PL
LEE, SUH AH & LEE, WEON SEOB	0034	502	9		12.E/18			2	236 VREELAND AVE
LEE, SUNG J. & JU HEE OH	0059	605	22		44.A6/1	03164	00934	2	311 GLENWOOD AVE
LEE, WONHEE	0124	1215	1	C0036	25.A/3	05343	01250	2	36 MEADOW VIEW COURT
LEE, WOO SHIN & GYUN MI	0059	605	21		44.A6/5	03044	01805	2	305 GLENWOOD AVE
LEE, YANG JUN & HYUN SUN SUNG	0143	1311	6		000000	01647	01326	2	326 CRESCENT AVE
LEE, YONG PO	0005	204	2	C0044	5/3	01008	00353	2	4D LAKEVIEW AVE
LEE, YONG SOO & JUNG HEE	0012	206	1		9/21			2	172 LAKEVIEW AVE
LEE, YOON SOO	0145	1312	7		000000	04340	01566	2	332 ALLAIRE AVE
LEE, YOUNGBIN & SANG Y.	0172	1505	25		42.A/15	02372	00218	2	130 BROAD AVE
LEE, YOUNGCHUL & SEUNG OK	0027	303	11		44/38	03066	02418	2	307 VREELAND AVE
LEE, YU T. & YOU, EUN JOO	0175	1506	15		43/24	02110	01832	2	204 MOORE AVE
LEE, YURINA	0005	204	2	C0042	5/3	03262	00923	2	4B LAKEVIEW AVE
LEE, KYU HO & HYUN KYUNG	0030	501	2		12.F/34			2	126 VREELAND AVE
LEE, YONG JIN & KIM, M C & LE, C C	0194	1612	28		61/2B			2	111 BROAD AVE
LEFKOWITZ, HOWARD & LORRAINE	0025	214	10	C0003	12.C/25	07347	00112	2	544 BROAD AVE
LEFKOWITZ, HOWARD & LORRAINE	0047	601	18		44.E/39			2	348 GLENWOOD AVE
LEGRAND REALTY, LLC	0066	802	5	C0007	21/1	01823	00046	2	412 GRAND AVENUE
LEGRAND REALTY, LLC	0065	802	5	C0001	21/1	01823	00031	2	400 GRAND AVENUE
LEGRAND REALTY, LLC	0065	802	5	C0004	21/1	01823	00036	2	406 GRAND AVENUE
LEGRAND REALTY, LLC	0066	802	5	C0005	21/1	01823	00041	2	408 GRAND AVENUE
LEHMAN, GEORGE & THERESE	0053	602	10		44.P/2			2	345 VREELAND AVE
LEI, MO	0009	204	4	C6102	5/1	03531	01068	2	610B GRAND AVENUE
LEIBOW, PAUL & ANASTASSATOS, MARIETTA	0148	1314	17		000000			2	145 GLENWOOD AVE
LEIBY, WAYNE & ALYCE	0158	1501	7		25.F/19			2	160 GRAND AVE
LEMBO, GERARD M. & DIANE	0129	1217	8		38/40			2	200 CHRISTIE ST
LEMBO, PATRICIA A.	0106	1205	9		29/25	02541	01932	2	114 LEONIA AVE
LEON, CESAR & HAZEL A BRANA	0151	1316	19		000000	00609	01776	2	446 PARK AVE
LEONE, FRANK D. & IDANIA V.	0188	1610	3		000000			2	390 HIGHWOOD AVE
LEONIA HILL, LLC	0046	510	10		19.A/10	03358	01506	2	256 LEONIA AVE
LEONIA MANOR ASSOCIATES LLC	0078	901	1		45.A/1			4C	405 BROAD AVE
LEONIA METHODIST CHURCH	0074	804	9		22.A/3.A			15D	145 WOODRIDGE PL
LEONIA METHODIST CHURCH	0187	1609	10		000000			15D	346 SYLVAN AVE
LEONIA TEANECK&TELEVINMAN&AFF MGMT	0133	1302	1		53/1			4C	330 FORT LEE RD
LEONIA TENNIS CLUB	0174	1506	2		43/6			4A	142 MOORE AVE
LEONIA TERRACE CORP C/O TRICITY REA	0115	1212	14		35/35.A			4C	258 & 266 BROAD AVE
LEONIA 490, LLC	0040	505	2		15/1.A	03737	00733	4C	490 BROAD AVE
LERGA, BRANKO & NANCY	0057	604	43		44.M/16			2	459 GOLF COURSE DRIVE
LERMAN, ROBERT & EMILY	0114	1212	3		35/5.A			2	182 CRESCENT AVE
LERUM, RONALD V. & MARIA FELISA Z.	0091	1004	9			01979	01694	2	212 GLENWOOD AVE
LEU, ROBERT & SHERINA	0030	501	10		12.F/15	00794	01207	2	120 HILLCREST AVE
LEUNG, S., WU, H. & LEUNG, E.	0161	1502	22		39/1.A	03197	01501	2	178 BROAD AVE
LEVI, ANDREW & RUPAL MISTRY	0107	1205	13		29/36	04996	01751	2	149 PROSPECT ST
LEVINE, AVITAL	0168	1504	26		41/7	03460	01941	2	144 BROAD AVE
LEVINE, BONNIE & CARR, JEFFREY	0117	1214	13		36/9A			2	108 HIGH ST
LEVINSON, CARYN	0031	501	22	C0001	12.F/40	08607	00870	2	537 GRAND AVENUE
LEVSKY, LEONID & IRINA	0056	604	23		44.M/45			2	416 PINE HILL RD
LEVY, KENNETH	0186	1609	5		60/6			2	328 SYLVAN AVE
LEVY, ELIAHO & AVIVA DJIJI	0182	1606	2		80/44			2	402 RICHMOND PL
LEW, CHRISTINE	0073	803	42	C0002	22/78			2	425 GRAND AVE APT 2A
LEWIS, ROY & SPEIER, MAGGIE	0038	504	4		14/14.B			2	194 CHRISTIE HTS ST
LEYNSE, JAMES & WENDY	0150	1316	7			00769	01719	2	134 RELDYES AVE
LI CALZI, PHILIP C. & TONI L/R	0093	1005	5		51.A/26	05187	01485	2	64 HAWTHORNE TERR
LI, GUOYING & MA, SHENGCHENG	0135	1303	11		000000	04792	01575	2	175 GLENWOOD AVE
LI, JIHAO & XINYU DONG	0020	211	21		12.B/14B	05008	00511	2	115 VAN ORDEN AVE
LI, MUYANG & WENHONG	0101	1008	2		000000	05388	00895	2	215 ORATAM TERR
LI, NELSON & LIANG, ANGELY	0174	1505	49		42/26.C	04771	00139	2	111 MOORE AVE
LIANG, BEN & SHERRY	0134	1303	1		000000	01455	00403	2	203 GLENWOOD AVE

TAXING DISTRICT NO. 29 LEONIA

COUNTY NO. 02 BERGEN

NAME OF OWNER ADDITIONAL OWNERS	PAGE NO.	BLOCK NO.	LOT NO.	LOT QUALIF.	ACCOUNT NO.	DEED BOOK	DEED PAGE	CLASS	PROPERTY LOCATION
LIAO, ANDREW MING-NAN	0058	605	9		44.A6/50			2	483 GRANDVIEW TERR
LIAO, SU CHIN & ANDREW TRUSTEES	0020	211	13		12.B/63A	05206	01090	2	164 HILLCREST AVE
LIAO, SU CHIN TRUSTEE	0023	213	12		12.D/5	05206	01589	2	140 HILLCREST AVE
LIAO, SU CHIN TRUSTEE	0031	501	18		12.F/45	05206	01508	2	203 CHRISTIE HTS ST
LIAO, SU CHIN TRUSTEE	0045	510	7		19.A/13	05206	01448	2	270 LEONIA AVE
LIAO, SU CHIN TRUSTEE	0064	608	18		44.B/19	05206	01272	2	517 RIDGELAND TERR
LIAO, SU CHIN TRUSTEE	0071	803	29		22/59.B	05206	01516	2	166 LEONIA AVE
LIAO, SU CHIN TRUSTEE	0096	1006	8		000000	05206	01523	2	30 LINDEN TERR
LIAO, SU CHIN TRUSTEE	0102	1009	19			05206	01423	2	213 ORATAM TERR
LIAO, SU CHIN TRUSTEE	0120	1214	29		36/37	05206	01406	2	189 CHRISTIE ST
LIAO, SU CHIN TRUSTEE	0188	1609	24		000000	05206	01295	2	325 MOORE AVE
LIGHTDALE CHARLES J & REINA S	0156	1320	12		000000			2	100 GLENWOOD AVE
LIM, GLADYS M. & DAVID J.	0143	1310	16		000000	03369	01253	2	427 CHRISTIE LANE
LIM, JIHYEON & LEE, SANGHO	0020	211	7		12.B/49B	03330	02123	2	120 OVERLOOK AVE
LIM, MICHELLE & FONG, NICHOLAS	0062	607	11		44.A/81	04412	00136	2	521 NORDHOFF DR
LIM, PAUL	0055	604	7		44.M/29	04002	01924	2	478 PINE HILL ROAD
LIN, CHINTZU	0169	1504	31		41/18	08441	00191	2	175 AMES AVE
LIN, HAIXU HELEN	0145	1312	12		000000	03193	00447	2	335 WESTVIEW
LIN, JULIE LI-SING	0142	1310	14		000000			2	103 IRVING ST
LIN, TONY & SARAH S.	0101	1007	42			04879	01807	2	47 LINDEN TERR
LIN, XUE	0007	204	2	C0201	5/3	04654	01446	2	20A LAKEVIEW AVE
LINDSAY, ROBERT & YOKO	0117	1214	9		36/12	04975	01164	2	152 CRESCENT AVE
LIPKIN, RICHARD & XIA ZHANG	0096	1006	10		000000	03877	00195	2	24 LINDEN TERR
LIRISTIS, MICHAEL	0107	1205	14		29/38.B	00509	00281	2	145 PROSPECT ST
LISA, ANTOINETTE C.	0090	1003	12		000000			2	226 GLENWOOD AVE
LIU, JINFENG & SHIH, NANCY	0031	501	17		12.F/46			2	207 CHRISTIE HTS ST
LIU, JOSEPH & YIN LAM MAY	0057	604	39		44.M/12	03801	01486	2	443 GOLF COURSE DRIVE
LIU, TZULING	0042	507	9		18/20	04795	00024	2	112 COOVER ST
LIU, XUYANG & DONG, XINRAN	0148	1314	8		69/47	03909	00904	2	94 PAULIN BLVD
LIU, YANG & JANET CHAR	0189	1610	7		000000	05013	01044	2	40 PALMER PL
LIU, YIMAN & DAI, ZHENPENG	0109	1206	8		30/84	05352	00710	2	112 GLADWIN AVE
LIU, YUNG I & TSENGCHUN KATHY	0033	502	2		12.E/1.B	00045	00910	2	208 VREELAND AVE
LIVELLI, FRANK D. & JOANNE	0194	1612	26		61/3.B			2	311 OAKDENE AVE
LIVINGSTON, ANGELA R.	0121	1214	46		36/16.B	04851	01595	2	107 CHRISTIE ST
LIZOTTE, ELVIRA, ETALS	0173	1505	42		42/21	00026	01815	2	137 MOORE AVE
LO BUE, YAT LAN	0140	1309	1		000000	00175	00350	2	193 REDDYES AVE
LOBO, STEVEN	0077	805	29		23.A/3	03257	00119	2	211 FORT LEE RD
LOCSIN, MICHAEL & LOPEZ-LOCSIN,M	0150	1315	15		000000			2	116 KNAPP TERR
LOKE (ETAL), P'NG	0026	214	17		12.C/40	00377	02294	2	223 VREELAND AVE
LONG, DAVID F. & KRISTI E.	0135	1303	16		000000			2	195 GLENWOOD AVE
LOO, EDWARD & TOKKIL	0099	1007	25		51/62.R	01814	01962	2	200 WARWICK LANE
LOOI, KOK KENG & SHANG SHANG PHONG	0011	205	6		8/43	01293	01005	2	120 LAKEVIEW AVE
LOPEZ, ELIZABETH	0018	210	9		5/50			2	90 RAY AVE
LOPEZ, FERNANDO & DEBORAH NAZARIO	0186	1608	25		000000	02331	01823	2	317 SYLVAN AVE
LORD JESUS LOVE PRESBYTERIAN CHURCH	0017	209	5		12/29.B	03102	01537	15D	140 LONGVIEW AVE
LORENZO, JOHN G. & RITA M.	0129	1217	9		38/39	01104	01017	2	210 CHRISTIE ST
LRHC URBAN RENEWAL LP	0078	901	6.01		45.A/4.B	09659	00077	15D	317 WOODLAND PL
LU, GIANG-TZE & GUO, SHERY	0057	604	41		44.M/14	02492	00227	2	451 GOLF COURSE DRIVE
LU, JOSEPHINE & VINCENT TRUSTEES	0142	1310	12		000000			2	111 IRVING ST
LU, YUNJI	0037	503	21	C0155		02757	02132	2	155 SCHOR AVE
LUBASHEVSKY, OLGA	0123	1215	1	C0025	25.A/3	01166	00281	2	25 MEADOW VIEW COURT
LUBIN, TOBY F.	0096	1006	7		000000	04925	01850	2	32 LINDEN TERR
LUCAN, SEAN & BOCCHINO, DANIELLE	0021	212	5		12.A/15	00630	00405	2	222 OVERLOOK AVE
LUCIVERO, NICHOLAS S. III	0138	1306	24		62/48.B	05091	00615	2	137 CHESTNUT ST
LUGLIO, LOUIS & VIVIAN	0020	211	14		12.B/63B			2	160 HILLCREST AVE
LUI, CHEH ERN & JEANNIE LEE	0189	1610	13		000000	01522	01885	2	16 PALMER PL
LUKMAN, SHERLEY & HERLIN, LYDIA A.	0153	1318	12		000000	04248	01368	2	423 WASHINGTON TERR
LUNARDONI, CHRISTINA & MICHAEL	0181	1604	2		000000	03007	00781	2	2 WINTHROP PL
LUPETIN,EUGENE W.& ELAINE T.	0052	602	8		44.P/15			2	446 GOLF COURSE DRIVE
LYGNOS, NICHOLAS G.	0136	1304	8		000000	00203	01851	2	149 PAULIN BLVD
LYONS, RICHARD & LISA	0185	1608	14		000000			2	58 GLENWOOD AVE
LYSTVAK, ROMAN & PINCHUK, NATALLYA	0100	1007	31		000000	01060	02082	2	3 LINDEN TERR
LYU, DONG MIN	0069	803	1	C0019	22/1	04915	01121	2	184 HILLSIDE AVE APT J1
MA, HYANG N.	0002	201	2	C0212	5.02/3	05338	00898	2	21B LAKEVIEW AVE
MAAMAR, HASSEN & RANIA C.	0098	1007	12		51/62E	02656	00267	2	205 WARWICK LANE
MACHEDA, GEORGE & KING, DEBORAH	0102	1009	20		000000			2	217 ORATAM TERR
MACHIRI, KUDZAYI & CAROLINE	0011	205	17		8/12.B	05523	00838	2	137 LONGVIEW AVE
MACIAS, BENIGNO E. & GENNY RAMIREZ	0074	804	5		22.A/4	04521	00508	2	254 HILLSIDE AVE



TAXING DISTRICT NO. 29 LEONIA

COUNTY NO. 02 BERGEN

NAME OF OWNER ADDITIONAL OWNERS	PAGE NO.	BLOCK NO.	LOT NO.	LOT QUALIF.	ACCOUNT NO.	DEED BOOK PAGE	CLASS	PROPERTY LOCATION
MACIAS, JAMES & MEGUMI	0007	204	2	C0183	5/3	03191 02080	2	18C LAKEVIEW AVE
MADDUKURI, VENU G. & KAMALA	0047	601	9		44.E/50		2	418 BIRCH LANE
MADONNA CEMETERY	0085	903	76				15E	HILLTOP AVE
MADRID, BRYAN & KIMBERLY	0087	1001	13		000000		2	250 GLENWOOD AVE
MADRID, XIOMARA	0142	1310	9		000000		2	121 IRVING ST
MAGER, BRUCE & CHARLOTTE	0011	205	12		8/29		2	142 LAKEVIEW AVE
MAGER, MATTHEW & LORD, KERI	0043	508	3		17/32	00133 00351	2	238 HARRISON ST
MAGUIRE, CANICE & O'MARA, DEIRDRE	0114	1211	6		34/4.A		2	152 PROSPECT ST
MAGYAR, CHARLES & MARTA	0192	1612	5		61/6		2	326 MOORE AVE
MAHLER, JOANNE	0096	1006	11		000000		2	18 LINDEN TERR
MAHMOODZADEGAN, BEHZAD & ALIKHANI, M	0059	605	14		44.A6/29		2	441 GRANDVIEW TERR
MAHONEY, BRENDA & D'ANGELO, NICHAEAL	0164	1503	7		40/78		2	134 HIGHWOOD AVE
MAHONEY, MICHAEL J & ROSE	0168	1504	28		41/12		2	199 AMES AVE
MAIN ST OWNERS & NORTHERN NJ OWNERS	0091	1004	1		000000	04594 00487	4C	300 ELM PL
MAJID, B. & DEBENEDICTS, R.	0002	201	2	C0231	5.02/3	01305 01603	2	23A LAKEVIEW AVE
MAJOR, PATRICIA	0044	508	13		17/1		2	235 HILLSIDE AVE
MAKROULAKIS, GREGORY & Nanci	0140	1308	5		66/29		2	170 RELDYES AVE
MAKROULAKIS, JAY & JENNIFER	0167	1504	8		41/77	01024 00674	2	140 SYLVAN AVE
MALDONADO, LUIS G.	0177	1601	3		58/1.D	03096 00508	2	308 PARK AVE
MALINOVSKAYA, T. & BESPALOV, A.	0150	1316	10		71/34	04821 01782	2	7 WINTHROP PL
MALKA, GIYORA & SHELLEY PAULENA	0046	601	3		44/37.A	02973 01424	2	314 VREELAND AVE
MALLA, SURESH, MEERA & CLIFF	0080	902	11		44.H/9	02326 02173	2	281 GLENWOOD AVE
MALLOW, DONALD C. & BARBARA STEIN	0178	1602	1		76/1		2	103 GLENWOOD AVE
MALLOY, KEVIN & KATHLEEN	0153	1318	5		000000		2	424 HAZLITT AVE
MALONE, JOSEPH L. & PAMELA J.	0109	1206	13		30/94		2	169 PROSPECT ST
MAN, SHERRY	0010	205	1		8/48	00470 01893	2	110 LAKEVIEW AVE
MANATT, ROBBY X. & SINU KURIAN	0019	210	17		5/64	02238 02246	2	548 GRAND AVE
MANDEL, IRWIN & KAREN	0166	1503	40		40/46		2	135 SYLVAN AVE
MANESSIS, KATERINA	0156	1320	15		000000	02988 02449	2	333 PARK AVE
MANITARAS, MICHELLE L. & GEORGE A.	0175	1506	24		43/34	05395 00289	2	177 OAKDENE AVE
MANN, A. & F. C/O TOBE FISCH	0138	1306	18		000000		2	161 CHESTNUT ST
MANTIA, JAMES C. & CLAUDIA E.	0044	508	14		17/9	00629 00205	2	111 COOVER ST
MANTIONE, SALVATORE III & DEBORAH	0044	508	16		17/13		2	119 COOVER ST
MANUEL, PETER & ROBIN, BETH	0128	1216	18		37/9		2	127 PARK AVE
MANUEL, SHIRLEY	0020	211	12		12.B/60		2	140 OVERLOOK AVE
MAPLE HILL CONDOMINIUMS	0073	803	42				15F	425 GRAND AVE
MARANA, ANDREA	0194	1612	29		000000		2	115 BROAD AVE
MARAVILLA, FLORENCIO & JESSICA	0037	503	21	C0153		08485 00760	2	153 SCHOR AVE
MARCELO, ALBERT G. & GILBERT A.	0106	1204	5		28/4	01963 01656	2	95 PALISADE AVE
MARCU, ANDREI & MONA	0028	304	1		000000		2	605 EDGEWOOD RD
MARESCOT, WILLY	0059	605	17		44.A6/18		2	417 HILLSIDE AVE
MARILYN HILLER REVOCABLE TRUST	0124	1215	1	C0046	25.A/3	02620 00334	2	46 MEADOW VIEW COURT
MARINEZ, JOSE L. & ALEXANDRA C.	0114	1212	1		35/9	03026 00255	2	111 HIGH ST
MARINO, GIOVANNI & NUNIZA	0103	1202	6		24/8	04871 01372	2	180 SPRING ST
MARINO, M. & CHMIELEWSKI, C.	0083	903	43		000000		2	400 FAIRWAY DRIVE
MARKOV, ANDRIY & DO, TAM NGOC	0117	1214	12		36/9B	05110 01830	2	104 HIGH ST
MARKS, ERIC M. & VANESA R.	0034	502	5		12.E/10	08510 00389	2	220 VREELAND AVE
MARKUSKE, DONALD & BLANCA	0027	303	13		44/27	08618 00548	2	539 BROAD AVE
MARQUARDT, KARL L. & ILENE B.	0088	1002	5		000000		2	314 BEECHWOOD PL
MARSHALL, GLENN & JULIA	0180	1603	6		000000		2	36 PAULIN BLVD
MARSHALL, JOSHUA R. & MIZUHO	0093	1005	3		000000	01443 00863	2	74 HAWTHORNE TERR
MARTIN, MICHAEL R. & GRACE A.	0166	1503	42		40/51		2	129 SYLVAN AVE
MARTIN, PHYLLIS S., TRUSTEE	0127	1216	1		37/27	05065 01186	2	104 CHRISTIE ST
MARTINEZ, ARCEL & STERITI, GINA	0158	1321	12		000000	03353 02416	2	113 GLENWOOD AVE
MARTINEZ, DOLLY	0005	204	2	C0061	5/3		2	6A LAKEVIEW AVE
MARTINEZ, FRANKLIN	0042	507	5		18/28	00602 02106	2	124 COOVER ST
MARTINEZ, RAUL & ERIKA A. CAVANO	0059	605	18		44.A6/15	04030 01519	2	415 HILLSIDE AVE
MARTINEZ, Y. & TANCIO, A.	0087	1001	4		000000	03809 00826	2	322 WOODLAND PL
MARTIRE, GREGORY & MARY	0134	1302	13		000000		2	303 HIGHLAND ST
MARTIRE, MARY & GREGORY	0150	1316	11		71/31		2	3 WINTHROP PL
MARTY, JOSE M. & DEBRA	0172	1505	28		42.A/18	07790 00881	2	195 MOORE AVE
MARX, DAVID & DANIEL	0110	1207	2		31/74	05255 00138	2	228 FORT LEE RD
MARX, JULIE & PHEMAYOTIN, VIBOON	0094	1005	10		51.A/36		2	42 HAWTHORNE TERR
MASI, STEVEN & PETRELLA, DIANE	0134	1303	9		000000	01748 01875	2	369 ALLAIRE AVE
MASSA, PETER & REGINA	0010	204	8		5/44.B		2	91 RAY AVE
MASSEY, LORRAINE	0090	1003	9		000000	07935 00009	2	340 MAGNOLIA PL
MASTICE, ANTHONY & JEANNE	0147	1314	4		000000		2	134 PAULIN BLVD
MASTROKOSTAS, VASILIOS & CATHERINE	0093	1005	9		000000		2	46 HAWTHORNE TERR

TAXING DISTRICT NO. 29 LEONIA

COUNTY NO. 02 BERGEN

NAME OF OWNER ADDITIONAL OWNERS	PAGE NO.	BLOCK NO.	LOT NO.	LOT QUALIF.	ACCOUNT NO.	DEED BOOK PAGE	CLASS	PROPERTY LOCATION
MATAGA, OLIVER T. & ANNIE REYES	0176	1506	39		43/55	02784 01462	2	117 OAKDENE AVE
MATERA, JOSEPH	0165	1503	25		40/4.B		2	160 BROAD AVE
MATERA, ROBERTA	0078	901	3		45.A/6		2	316 HILLSIDE AVE
MATTHEW GARDENS CONDOMINIUMS	0009	204	4				15F	610-620 GRAND AVE
MAURICE, LYDIA	0066	802	6	C0005	21/23.A		2	392 GRAND AVE
MAXWELL, JEFFREY & ELIZABETH	0017	209	15		12/19	01490 00518	2	103 OVERLOOK AVE
MAZZA,VITO & MARIETTA KAY	0082	903	28		000000		2	430 GRANDVIEW TERR
MAZZAMURRO, MICHAEL & RITA	0039	504	28		14/19.C		2	181 HARRISON ST
MC ELEARNEY, LIAM & JUDITH	0085	903	69		000000		1	JONES ROAD
MC MILLAN, ALLISON	0098	1007	6		000000		2	200 CUMLEY TERR
MCALEAR, BRIAN & DAANIELLE ZAPATA	0075	805	1		23/13.B	04283 01655	2	106 WOODRIDGE PLACE
MCARDLE, JAMES & KATHERINE BUSCH	0183	1607	3			02446 00928	2	414 CHARLES PL
MCCANN, CASEY SEAN	0188	1610	6		000000		2	44 PALMER PL
MCCARTHY, DENNIS & FRAGOSO, MARIA	0186	1609	2		60/1.C		2	322 SYLVAN AVE
MCEACHEN, IRENE C.	0146	1312	21		000000	00346 01392	15F	245 BROAD AVE
MCENTEE, LINDA M.	0010	205	2		8/47		2	112 LAKEVIEW AVE
MCGONIGLE, RYAN A	0152	1317	20		72/4	01166 01088	2	153 RELDYES AVE
MCKEE, JAMES & ELAINE	0031	501	12		12.F/11B		2	114 HILLCREST AVE
MCKINLESS, BERNADETTE & WILLIAM	0082	903	31		000000		2	458 GRANDVIEW TERR
MCKINNEY, J.P. & HACKETT, PATRICIA	0082	903	23		44.G/10		2	89 OVERLOOK TERR
MCMAHON TERENCE K & ROSEMARY	0108	1206	4		30/77.B		2	128 GLADWIN AVE
MCPARTLAND, KENNETH & ELIZABETH	0072	803	36		22/69		2	355 GRAND AVE
MCQUAID, COLUM	0181	1605	8		000000		2	1589 BERGEN BLVD
MCQUAID, THOMAS P. & ELLEN T.	0167	1504	13		41/90		2	162 SYLVAN AVE
MCWEENEY, DAVID & MOUSA, NADA	0015	207	16		10/35	04473 01667	2	191 HILLCREST AVE
MEADOW LANE CONDOMINIUMS	0065	802	5				15F	400-412 GRAND AVE
MECCA, PETER & JO-ANNE	0177	1601	11		58/13		2	92 GLENWOOD AVE
MEIMA, LOIS H. & FERIA, ADONAI	0153	1318	11		000000	07828 00163	2	425 WASHINGTON TERR
MELIZANIS, MARKOS & ANASTASIA	0084	903	54		000000	07874 00574	2	407 RIDGELAND TERR
MELMAN, ALEC J. & KIMBERLY G.	0164	1503	17		40/98	01704 01593	2	172 HIGHWOOD AVE
MELO, JUAN, ERIC & PAULETTE	0015	208	2		11/19.B	02762 01100	2	604 BROAD AVE
MELTZER, JAMES & CHERYL	0115	1212	8		35/28	00186 01851	2	210 CRESCENT AVE
MENA, EMMANUELA	0189	1610	17		000000	02110 01684	2	7 GLENWOOD AVE
MENA, GUILLERMO & JOANN	0146	1313	3		000000	04171 01643	2	320 WESTVIEW AVE
MENA, EMILIO & MARIA G.	0058	604	49		44.M/22		2	481 GOLF COURSE DRIVE
MENDEZ, LILLIAN NIR TRUST	0135	1304	5		000000		2	395 ALLAIRE AVE
MENKEN, ALEXIS, TRUSTEE	0120	1214	28		36/38	04931 01398	2	199 CHRISTIE ST
MENZEL, CHARLES R. & LYNN E.	0180	1603	10		000000		2	12 PAULIN BLVD
MERCADO, EDGADO	0167	1504	2		41/65	00926 02092	2	118 SYLVAN AVE
MERCADO, JESSICA & GILBERT H.	0033	501	27		12.F/38	04420 00772	2	553 GRAND AVE
MERCADO, MICHELLE	0100	1007	30		51/66		2	417 FORT LEE RD
MERCEDES, HECTOR & BARBOUR, GILDA	0120	1214	26		36/41.B		2	207 CHRISTIE ST
MERIDIA LEONIA 256, LLC	0116	1213	3		25/1.B	05099 00747	2	266 GRAND AVE
MERIDIA LEONIA 256, LLC	0116	1213	4		25/1.A	05099 00741	2	256 GRAND AVE
MERKLE, EMIL	0046	510	14		19.A/6B		2	187A-187B HILLSIDE AVE
MERKLE, EMIL	0046	510	15		19.A/4C		2	185A-185B HILLSIDE AVE
MERT, HUSNU & ZUHRE	0024	214	6		12.C/17	04871 01549	2	224 VAN ORDEN AVE
METZDORF, THOMAS J	0081	903	9		51/7		2	415 WOODLAND PL
MEYER, SETH & NATALIYA	0053	603	2		44.N/1	00228 00557	2	348 VREELAND AVE
MIKELBERG, MARTIN A. & JULIE	0056	604	32		44.M/5		2	415 GOLF COURSE DRIVE
MILEA, LOUIS V. & ELISA M.	0187	1609	15		000000		2	30 GLENWOOD AVE
MILLENA, JAMES	0040	506	7		19/33	04434 00304	2	200 HARRISON ST
MILLER, DAVID & LUHRS, JOYCE	0042	507	6		18/26		2	122 COOVER ST
MILLER, FAINA	0144	1311	18			00429 00836	2	317 ALLAIRE AVE
MILLER, HAROLD M. & LAURETTE V.	0107	1205	23		29/54		2	116 PALISADE AVE
MILLER, JACY & CONTI, MEL	0172	1505	24		42.A/14		2	138 BROAD AVE
MILLER, GARRISON & DEL CIELO, A	0054	603	8		44.N/7		2	408 GOLF COURSE DRIVE
MIN, YOUNG H. & YOUNG AE	0133	1302	3		000000	04070 01039	2	200 GLENWOOD AVE
MINICHIELLO, MARK & KELLY	0132	1217	20		38/19		2	159 PARK AVE
MIQUEO, ALBERTO & MARIA L. TRUSTEES	0057	604	45		44.M/18	05456 01706	2	467 GOLF COURSE DRIVE
MIRBABA, KATHRYN	0101	1008	1		000000		2	219 CUMLEY TERR
MIREK, ARDA & SILVIE	0054	603	14		44.N/13	03307 02398	2	413 BIRCH LANE
MIRKOVIC, A. & SKRIVANIC, C.	0096	1006	16		000000	00066 02296	2	411 FORT LEE RD
MIRON, ANTONIO & J. AVELINA	0109	1206	16		30/99.B	05525 01293	2	101 LEONIA AVE
MISTRETTA, KATE	0026	214	19		12.C/45	04305 01362	2	215 VREELAND AVE
MITCHELL, DEIRDRE	0104	1202	14		24/19		2	156 SPRING ST
MLM ASS.%MINMETALS	0065	802	1		21/10		4A	120 SCHOR AVE
MO, JIAWEI	0072	803	33	C0005	22/64	02087 00352	2	175 FORT LEE RD UNIT 5

TAXING DISTRICT NO. 29 LEONIA

COUNTY NO. 02 BERGEN

NAME OF OWNER ADDITIONAL OWNERS	PAGE NO.	BLOCK NO.	LOT NO.	LOT QUALIF.	ACCOUNT NO.	DEED BOOK	DEED PAGE	CLASS	PROPERTY LOCATION
MOK, JUNG-LAI & SUN Y.	0060	605	29		44A6/103			2	409 PINE HILL RD
MOK, SEUNGAE	0100	1007	36		000000	01631	01564	2	27 LINDEN TERR
MOLINA, ANTHONY & TARA	0013	206	7		9/1	07814	00918	2	172 HILLCREST AVE
MONEGRO, WILSON & LEIDY	0102	1009	8		000000	02013	02246	2	119 HOFFEYS LANE
MONTAGNINO, THOMAS & JENNIFER	0081	903	19		000000	01556	01441	2	376 HILLTOP AVE
MONTE, JASON P. & SAYAKA NIHONGI	0143	1310	15		000000	02614	00038	2	101 IRVING ST
MOON, DAE KIL	0098	1007	11.01		000000	04815	01477	2	201 WARWICK LANE
MOON, HYE-JIN & AHN, SEHO	0172	1505	27		42.A/17	03312	02088	2	199 MOORE AVE
MOON, OK JOO & SOO BIN	0142	1310	13		000000	04418	00820	2	107 IRVING ST
MOON, PILNYE	0133	1302	9		000000			2	329 CRESCENT AVE
MOON, SANGROK & SU JUNG OH	0183	1607	2			04111	01420	2	408 CHARLES PL
MOORE, JOHN W.	0022	212	7		12.A/10	00503	01372	2	226 OVERLOOK AVE
MOORE, NEVA S.	0123	1215	1	C0016	25.A/3			2	16 MEADOW VIEW COURT
MORALES LEONEL & POMPOSA	0166	1503	46		40/59			2	189 GRAND AVE
MORALES, HECTOR & ALESSANDRA	0179	1602	5		000000	01544	02397	2	114 PALMER PL
MORALES, OLIVIA ROSA	0078	805	32	C0004	23.A/1	01069	00430	2	195 FORT LEE RD APT 4
MORCIGLIO, DEVONTE & HSIA, MINA	0146	1313	10		000000	05253	00804	2	128 GLENWOOD AVE
MORDOH, CARLOS	0191	1611	12		000000	05349	01400	2	9 PALMER PL
MORELLO, GINO & ANN	0155	1320	3		000000			2	328 SUMMIT AVE
MORHOZZ, LLC	0094	1005	22		000000	05393	01397	2	215 GLENWOOD AVE
MORI, ATSUSHI & YUMI	0058	605	7		44.A6/59			2	499 GRANDVIEW TERR
MORIATIS, NICHOLAS & ADRIANA	0102	1009	18		000000			2	209 ORATAM TERR
MORILLO, ROLANDO & CRISTINA	0030	305	6		000000	03266	00871	2	571 GRANDVIEW TERR
MORILLO, ROLANDO & CRISTINA	0030	305	7		000000	03266	00871	1	JONES RD
MORRELL, CLAYTON & LOURDES	0023	213	13		12.D/3			2	141 VREELAND AVE
MORRISON, BRUCE L. & MARGARET M.	0180	1603	19					2	125 PALMER PLACE
MORRISON, ROY D. & CATHERINE M.	0070	803	7		22/39.A			2	126 WOOD TERRACE
MORRIS, RONALD H.	0119	1214	23	C0033	36/1			2	250 BROAD AVE APT 3C
MOSLEY, MARIAN E.	0039	505	1		15/10	02275	00800	2	254 CHRISTIE HTS ST
MT ZION BAPTIST CHURCH	0065	802	2		21/8			15D	124 SCHOR AVE
MUIR, THOMAS J. & CHRISTINE	0059	605	25		44A6/108	07912	00872	2	404 PINE HILL RD
MUKHERJEE, TRIDIB & IPSITA	0034	502	10		12.E/20	02729	02226	2	240 VREELAND AVE
MULATO, DENNIS & MARILYN	0042	507	7		18/24	07775	00735	2	118 COOVER ST
MULLER, PETER	0122	1215	1	C0004	25.A/3			2	4 MEADOW VIEW COURT
MULLIGAN, JOAN	0090	1003	16		000000			2	325 ELM PL
MUN, HYUNG SIK & YOO, MYUNGHEE	0048	601	32		44.F/10B	03017	01284	2	343 HILLSIDE AVE
MUN, WUNG & EUNICE CHANG	0144	1311	15		54/18	04961	00649	2	327 ALLAIRE AVE
MUN, YOUNG JAE & MEE ZA	0049	601	36		44.F/17	05252	01581	2	325 HILLSIDE AVE
MUNOZ, MANUEL & ADELINA	0152	1317	11		000000			2	1633 BERGEN BLVD
MURAKAMI, HANA & HIDEKI	0032	501	22	C0011	12.F/40	02964	00020	2	537 GRAND AVE APT 1
MURPHY, PETER J.	0172	1505	33		42.A/23	01681	01091	2	177 MOORE AVE
MURPHY, REGINA M	0161	1502	25		39/7	05185	00140	2	205 HIGHWOOD AVE
MURRAY, KEVIN & MADELEINE	0082	903	24		000000			2	99 OVERLOOK TERR
MUSLEH SALEH, GHAMDAM S.	0182	1605	12		79/20	05361	01207	2	415 RICHMOND PL
MUSLEH, BEJAD	0141	1309	12		000000	04857	01447	2	173 REDDYES AVE
NA, CHANG MIN & NA, KUM HEOUNG	0187	1609	19		000000			2	343 MOORE AVE
NA, EUN YOUNG & DONGSEOK KIM	0080	902	13		44.H/3B	04258	01794	2	291 GLENWOOD AVE
NA, JONGMIN & HYE YOUNG	0016	209	2		12/60.B	01530	01881	2	128 LONGVIEW AVE
NA, YOULLEE	0062	607	9		44.A/72	04420	01925	2	480 RIDGELAND TERR
NACH,JEFFREY S. & WENDY G.	0027	303	6		44/64			2	501 PINE HILL ROAD
NAIMO, ROSEMARIE, TRUSTEE	0189	1610	16		000000	05237	01174	2	3 GLENWOOD AVE
NAKAHASHI, TOMIE & MITSUKI	0109	1206	10		30/88			2	106 GLADWIN AVE
NALBANDIAN, HEATHER J.	0165	1503	24		40/1	01928	02225	2	208 HIGHWOOD AVE
NAM, HUN SOK & CHOI, KIJEONG	0122	1215	1	C0015	25.A/3			2	15 MEADOW VIEW COURT
NAM, KIYEONG & YOUN JU LEE	0126	1215	1	C0078	25.A/3	03580	01191	2	78 MEADOW VIEW COURT
NAM, SONG H. & JENNY J.	0015	208	4		11/15.B	01856	00639	2	596 BROAD AVE
NARVAEZ, A. & ALFONSO, MIGUEL X.	0174	1506	8		43/16	01380	01293	2	178 MOORE AVE
NATER-SOLER, SONIA	0006	204	2	C0081	5/3			2	8A LAKEVIEW AVE
NB HUDSON CAPITAL PARTNERS LLC	0024	213	21		12.D/35	05507	01811	2	561 GRAND AVE
NEU, DANIEL & MARYELLEN PETERS-NEU	0162	1502	38		39/35	00333	02473	2	145 HIGHWOOD AVE
NEVRUZIAN, ARTHUR A.	0193	1612	23		000000	03564	00930	2	323 OAKDENE AVE
NEWMAN-LADJEN, SASHA & VICTORIA F	0134	1303	8		000000	00054	00184	2	373 ALLAIRE AVE
NEZA, AGRON & DRITA	0148	1314	9		000000			2	90 PAULIN BLVD
NEZAJ, ADRIATIK G.	0050	601	54		44.E/14A	02743	01536	2	337 HAROLD AVE
NG, DAVID & MINDY	0176	1506	34		43/50	02234	00994	2	137 OAKDENE AVE
NG, STEPHANIE P. & CHU, RAYMOND	0140	1308	11		000000	04908	01172	2	496 PARK AVE
NICHOLAS-VIRGIN, NICKIE, TRUSTEE	0064	608	16		44.B/10	00828	00668	2	505 RIDGELAND TERR
NICOLINI, ANDREA	0024	213	19		12.D/39	00402	00364	2	119 VREELAND AVE

TAXING DISTRICT NO. 29 LEONIA

COUNTY NO. 02 BERGEN

NAME OF OWNER ADDITIONAL OWNERS	PAGE NO.	BLOCK NO.	LOT NO.	LOT QUALIF.	ACCOUNT NO.	DEED BOOK PAGE	CLASS	PROPERTY LOCATION
NIETO, JOSE JR. & MARIE C.	0055	604	9		44.M/31	01807 00747	2	470 PINE HILL ROAD
NIKOLAKAKOS, NIKON	0029	304	12		000000		2	591 EDGEWOOD RD
NIKOLOSKI, PECO & KANGAS, KAROL	0051	601	68		44.E/1		2	485 BROAD AVE
NIKOLOSKI, PECO & KAROL & DONCO&ARSA	0052	601	76		44/34		2	503 BROAD AVE
NOFERI, KAREN	0008	204	2	C0221	5/3	04367 00839	2	22A LAKEVIEW AVE
NOH, JUNG WHUAN & PARK, HYE MI	0061	606	10		44.A5/1	02990 01472	2	494 GRANDVIEW TERR
NOLEN, CHARLES & ROSA	0039	504	25		14/19.F	04790 00798	2	193 HARRISON ST
NOLL, SARA-ANN	0084	903	60		000000		2	455 RIDGELAND TERR
NORFOLK SOUTHERN NORTHERN RAILROAD	0026	217	1				5A	FORT LEE RD
NORFOLK SOUTHERN NORTHERN RAILROAD	0026	217	2.01				5B	STATION PARKWAY
NORGAARD, KARL J. & KELLY-ANN	0114	1211	3		34/6.A	00851 02207	2	144 PROSPECT ST
NORGAARD, MARK & CASSANDRA	0091	1004	3		50/13	04158 01171	2	316 ELM PL
NORRIS, WAYNE THOMS & JENINE MARY	0052	602	4		44.P/11	05298 00771	2	466 GOLF COURSE DRIVE
NORTHERN VALLEY SAVINGS & LOAN	0111	1208	5		32/5		4A	310 BROAD AVE
NORTHERN VALLEY SAVINGS & LOAN	0111	1208	6		32/7		4A	304 BROAD AVE
NORTON, KEVIN J. & HAEWON	0141	1309	11		000000		2	169 RELDYES AVE
NOWICK, STEVEN & HELFER, MARTHA	0146	1313	9		56/11		2	350 WESTVIEW AVE
NUKALAPATI, JANARDAN & PRASUNA	0047	601	10		44.E/49	02261 01930	2	414 BIRCH LANE
NUSSBAUM, ELLIOT & HELENA	0126	1215	1	C0084	25.A/3	01993 01046	2	84 MEADOW VIEW COURT
NYIRONGO, VENGE & JUDITH CHIMWEMWE	0164	1503	13		40/90	05228 00488	2	158 HIGHWOOD AVE
O'CONNELL, HANS & GISELA	0096	1006	18		000000		2	405 FORT LEE RD
O'DOHERTY, PHILIP & BRIDGIT	0025	214	15		12.C/35	00789 01032	2	235 VREELAND AVE
O'DONNELL, CHARLES & ANNA	0079	901	12		45.A/14A		2	280 GLENWOOD AVE
O'DONNELL, DANIEL J. & DANA	0012	206	4		9/8	02214 01194	2	184 HILLCREST AVE
O'HARA, JAMES P. & GAIL G.	0004	202	7		6/2		15F	139 LAKEVIEW AVE
O'NEILL, SEAN & MAURA	0097	1006	21		000000		2	15 HAWTHORNE TERR
OBERLE, THOMAS & DI BARI, KERRI ANN	0191	1611	14		000000		2	17 PALMER PL
OBSTBAUM, STEPHEN & MERILEE	0148	1315	1		000000		2	463 PARK AVE
ODORISIO, PAUL & GINA	0188	1609	25		60/27		2	319 MOORE AVE
OH, MYUNG H. & KYUNG S.	0105	1202	27		24/38		2	116 SPRING ST
OH, SAMMIE & SEUNGMIN	0184	1607	9		000000	05080 00770	2	433 HIGHWOOD AVE
OH, SEBASTIAN, TRUSTEE	0115	1212	7		35/26	05341 01198	2	206 CRESCENT AVE
OH, SOO YOUNG & EUNHEUY KANG	0031	501	19		12.F/44		2	199 CHRISTIE HTS ST
OH, SUN YUNG & EUN H	0158	1501	10		25.G/1.B	05440 01578	2	158 GRAND AVE
OH, UI YON & SUNG AE	0005	203	12		7/34	08453 00994	2	197 LAKEVIEW AVE
OKAMOTO, MASAOKI & KOTOKI K.	0089	1002	17		46/141	00930 00300	2	315 MAGNOLIA PL
OLIVER, R. WAYNE	0177	1601	13		000000		2	82 GLENWOOD AVE
OLIVER, R. WAYNE	0177	1601	14		000000		2	355 HIGHWOOD AVE
OLIVER, ROGER WAYNE	0187	1609	12		000000	00505 00121	2	352 SYLVAN AVE
OLIVER, ROGER WAYNE	0187	1609	13			00505 00121	2	GLENWOOD AVE
OLIVERI, ANTONIO & YVONNE	0193	1612	14		000000		2	16 GLENWOOD AVE
ONTELL, MARSHA	0089	1002	15		000000		2	325 MAGNOLIA PL
OOKA, DIAN-AZIZA	0002	201	2	C0153	5.02/3	03120 02431	2	15C LAKEVIEW AVE
ORARENO, LLC	0058	605	2		44A6/88B	05182 00607	2	580 NORDHOFF DR
ORIOKA, MICHIO & CARRENO, LUZ M.	0159	1501	13		25.G/7.B	01252 00608	2	146 GRAND AVE
ORIOKA, MICHIO & CARRENO, LUZ	0159	1501	14		25.G/9.B		2	142 GRAND AVE
ORLANDO, JAMES D. & ELIZABETH A.	0100	1007	34		000000		2	21 LINDEN TERR
ORLANSKY, HERBERT C. & WENDY W	0162	1502	36		39/31		2	153 HIGHWOOD AVE
ORLICK, SASHA	0023	213	2		12.D/30	03572 00196	2	104 VAN ORDEN AVE
ORLOWSKI, FRANCIS	0089	1002	14		000000		2	335 MAGNOLIA PL
ORSATTI, ROBERT & COLLEEN	0029	305	1		44.D/22		2	601 RIDGELAND TERR
OT LEONIA NJ, LLC	0003	201	3		5.01/10	02233 02332	4C	29-91 LAKEVIEW AVE
OT LEONIA NJ, LLC	0008	204	3		5/2	02233 02332	4C	624-640 GRAND AVE
OU, JOHN YONGHO	0031	501	20		12.F/43	03020 02168	2	195 CHRISTIE HTS ST
OVADIA, SHLOMO & SYLVIA	0107	1205	18		29/44.B		2	303 GRAND AVE
OVCHARIK, Y, A, Y AND M605	0066	802	6	C0006	21/23.A		2	392 GRAND AVE
OXENHIRT, EDWARD & OXENHIRT, E.	0040	506	4		19/39		2	190 HARRISON ST
OZ REALTY NJ, LLC	0133	1301	3		52/10.D	01447 00208	4A	314 FORT LEE RD
OZAWA, HIROSHI & YUMI	0077	805	32	C0003	23.A/1	00763 00701	2	195 FORT LEE RD APT 3
PABON, SOLEDAD	0083	903	45				2	414 FAIRWAY DRIVE
PACELLA, DANIEL & KIM, HYO	0051	601	62		44.E/7A	02837 00029	2	461 BROAD AVE
PACICCO, ROBERT	0093	1004	18		000000		4A	331 BROAD AVE
PACICCO, ROBERT & KATHERINE	0061	607	1		44.A/33		2	530 GRANDVIEW TERR
PADDOCK LANE CONDOMINIUMS	0126	1215	2				15F	2-12 MAPLE STREET
PAEK, ANDREW K.	0143	1311	4		000000	05029 00088	2	318 CRESCENT AVE
PAEZ, CARLOS F & ALETHIA S	0181	1604	1		000000	08494 00197	2	57 PAULIN BLVD
PAGNOZZI, N. & METZDORF, T.	0011	205	4		8/45	03535 01293	2	116 LAKEVIEW AVE
PAGNOZZI, NICHOLAS F. JR	0134	1302	14		000000	05263 00816	2	307 HIGHLAND ST



## TAXING DISTRICT NO. 29 LEONIA

## COUNTY NO. 02 BERGEN

NAME OF OWNER ADDITIONAL OWNERS	PAGE NO.	BLOCK NO.	LOT NO.	LOT QUALIF.	ACCOUNT NO.	DEED BOOK	DEED PAGE	CLASS	PROPERTY LOCATION
PAI, WEI TE & LI-YUEH	0022	212	15		12.A/40	07810	00195	2	223 VAN ORDEN AVENUE
PAJVANI, UTPAL & CHRISTINA ENG	0052	602	5		44.P/12	01190	02088	2	462 GOLF COURSE DRIVE
PAK, EUN HEE	0028	304	3		000000	02765	01975	2	600 RIDGELAND TERR
PAK, IK-SEONG & MI KYUNG AHN	0034	502	4		12.E/8	07835	00903	2	216 VREELAND AVE
PAK, JEONG SIK & KIM, JIN YOUNG	0019	211	2		12.B/39	00000	00000	2	102 OVERLOOK AVE
PALOZZOLA, JOSEPH R. JR	0162	1502	34		39/26	04259	01543	2	161 HIGHWOOD AVE
PALUSKIEWICZ, JOHN & CATHERINE	0012	205	24		8/4			2	119 LONGVIEW AVE
PAN, LIFANG & LIN, XIN	0023	213	1		12.D/34	04426	01128	2	102 VAN ORDEN AVE
PANAGOPOULOS, ALEXANDROS & JIN KANG	0162	1502	33		39/23	02212	00189	2	171 HIGHWOOD AVE
PANAROTTO, FRANK & EILEEN	0013	206	11		9/40			2	19 BROOK TERR
PANCRAZI RONALD & SUZANNE	0160	1502	3		39/65			2	122 PARK AVE
PANGANIBAN, BONIFACIO & MARIAN	0034	502	12		12.E/24B			2	522 BROAD AVE
PANK, HEATHER H.	0123	1215	1	C0017	25.A/3	03912	01227	2	17 MEADOW VIEW COURT
PANOS, ELENA	0099	1007	26		000000	08789	00414	2	431 FORT LEE RD
PAONE, PETER GERALD & DIMA	0168	1504	24		41/1	04301	00954	2	150 BROAD AVE
PAPADOPOULOS, GABRIEL & KAREN	0037	503	21	C0149				2	149 SCHOR AVE
PAPPALARDO, EDWARD A & ELVIRA	0044	508	15		17/11			2	113 COOVER ST
PAPPAS, JOHN	0132	1217	23		38/16.B			1	ORCHARD PLACE
PAPPAS, JOHN A. & A. NINETTA	0129	1217	1		38/49			2	119 ORCHARD PL
PARGA, HERMES & ERIKA ALIZ	0030	501	6		12.F/24	02638	01094	2	134 VREELAND AVE
PARGA, HERMES JR & ERIKA	0006	204	2	C0104	5/3	07778	00231	2	10D LAKEVIEW AVE
PARK-CHOI, BOG H.	0097	1006	20		000000	02197	01867	2	7 HAWTHORNE TERR
PARK, ANNA S.	0086	1001	3		000000	03875	00491	2	318 WOODLAND PLACE
PARK, CHAN HO & JUN, BOAE	0110	1207	6		31/42	04813	01267	2	118 OAKTREE PL
PARK, CHAN L.	0182	1606	5		000000	04105	01490	2	414 RICHMOND PL
PARK, CHRISTINE & SOO HWAN	0064	608	17		44.B/15	02310	00588	2	511 RIDGELAND TERR
PARK, DON & CHUNG JIN LEE	0009	204	4	C6203	5/1	03656	00063	2	620C GRAND AVE
PARK, DON & LEE, CHUNG JIN	0002	201	2	C0214	5.02/3	04047	01314	2	21D LAKEVIEW AVE
PARK, EUNG HWAN & SEUNG JA	0072	803	33	C0002				2	175 FORT LEE RD UNIT 2
PARK, H. & H. & LEE, K.	0113	1210	8		33/4.A	04979	01004	2	279 GRAND AVE
PARK, HAE JIN & CHONG, UN JOO	0092	1004	12	C0024				2	327 FORT LEE RD APT 2D
PARK, HARRY H.	0052	601	77		44/33	03989	01915	2	505 BROAD AVE
PARK, HIJIN A. & JASON	0150	1316	5		000000	03056	00962	2	142 REDDYES AVE
PARK, HONG SUP & SONYA	0057	604	35		44.M/8			2	427 GOLF COURSE DRIVE
PARK, HYO CHUL & JI HYE	0009	204	4	C6201	5/1	05299	00307	2	620A GRAND AVENUE
PARK, HYO ZIN & DANIEL	0123	1215	1	C0019	25.A/3	04404	00831	2	19 MEADOW VIEW COURT
PARK, HYUN SIK & MYEONG AE	0075	804	14		22.A/16			2	115 WOOD TERRACE
PARK, HYUN SOOK & CHOI, WOO SEOK	0010	204	9		5/77.A	02599	00260	2	81 RAY AVE
PARK, HYUNG-WOO	0112	1209	2		27/6	08589	00629	2	292 GRAND AVE
PARK, HYUNSOO SUNYEONG JEON	0127	1215	2	C0004		01907	00543	2	4 MAPLE STREET
PARK, ISAAC C. & SUNGYOUNG AN	0182	1605	9		000000	04816	00362	2	1585 BERGEN BLVD
PARK, ISAAC S. & SUN YOUNG AN	0084	903	56		000000	03689	01730	2	421 RIDGELAND TERR
PARK, J. & D. & KIM, J.	0130	1217	12	C0021	38/36	02688	01917	2	218 BROAD AVE APT 2A
PARK, JAE H. & JIEUN H.	0090	1003	10		000000	03945	00185	2	344 MAGNOLIA PL
PARK, JASON J. & KIMBERLY N.	0115	1212	6		35/22.B	05260	01512	2	202 CRESCENT AVE
PARK, JI SOO & VIRGINIA BARNES	0170	1505	6		42/6	02542	00756	2	114 AMES AVE
PARK, JIN SOO & JUNGRIM Y	0134	1302	11		000000			2	295 HIGHLAND ST
PARK, JOHN	0049	601	40		44.F/20A	03098	00944	4A	431 BROAD AVE
PARK, JONG & MITSUE	0104	1202	26		24/37	03547	00437	2	120 SPRING ST
PARK, JONG HYUN	0170	1504	43		41/45	04725	01015	2	123 AMES AVE
PARK, JONG SOO & CHO, JUENG YEON	0026	214	16		12.C/37	03210	01203	2	231 VREELAND AVE
PARK, JONG YOU	0051	601	61		44.E/7B	04386	00345	2	311 HAROLD AVE
PARK, JOO & ANGELINA	0048	601	30		44.F/11B	03679	01460	2	351 HILLSIDE AVE
PARK, JOSEPH & DAVID	0094	1005	21		000000	05307	00154	2	211 GLENWOOD AVE
PARK, JUN SUNG & HYO JU AN	0136	1305	8		000000	05097	00452	2	135 HOWARD TERR
PARK, JUNG BIN & ANNE Y	0123	1215	1	C0028	25.A/3			2	28 MEADOW VIEW COURT
PARK, KI WOONG & KO EUN LEE	0156	1320	16		000000	04554	01795	2	329 PARK AVE
PARK, KISOO & MI SUN CHUNG	0085	903	73		44.A1/72	04758	00824	1	JONES ROAD (REAR)
PARK, KUN K & SUNHEE LIM	0134	1303	7		000000	03005	02408	2	140 PAULIN BLVD
PARK, MICHAEL & LEE, JENNIFER J.	0194	1612	27		61/3.A	03048	01673	2	107 BROAD AVE
PARK, MINKYU & HYUN SOOK LEE	0157	1320	23			01173	00502	2	305 PARK AVE
PARK, MYUNGCHUL & CHANHWA	0056	604	21		44.M/43	08464	00819	2	424 PINE HILL RD
PARK, NICOLE	0032	501	22	C0013	12.F/40	04547	00844	2	537 GRAND AVE APT 3
PARK, ROBERT & YOUNJU	0125	1215	1	C0062	25.A/3	05122	00078	2	62 MEADOW VIEW COURT
PARK, SEUNG KWON & MUNG SOOK	0193	1612	20		000000			2	333 OAKDENE AVE
PARK, STEVE & OKBUN	0131	1217	12	C0031	38/36	05229	00534	2	218 BROAD AVE APT 3A
PARK, WON SIK	0054	603	15		44.N/14	02108	01439	2	417 BIRCH LANE
PARK, YONG JIN, TRUSTEE	0141	1309	7		67/29.A	05236	01986	2	118 IRVING ST

TAXING DISTRICT NO. 29 LEONIA

COUNTY NO. 02 BERGEN

NAME OF OWNER ADDITIONAL OWNERS	PAGE NO.	BLOCK NO.	LOT NO.	LOT QUALIF.	ACCOUNT NO.	DEED BOOK	DEED PAGE	CLASS	PROPERTY LOCATION
PARK, YONG JOO JUN & YOOJUN	0061	606	7		44.A5/41	02687	01991	2	421 GREENWAY DR
PARKER, COREY & SIRACUSE-PARKER, L	0160	1502	4		39/67			2	126 PARK AVE
PASKALIAN, SARKIS & ARLENE	0166	1503	45		40/57			2	115 SYLVAN AVE
PASKY, DANIEL & LEVINSON, MATTHEW	0020	211	11		12.B/58	02040	01541	2	134 OVERLOOK AVE
PATACIL, P. & N. TRUSTEES	0117	1214	7		36/13C			2	134 CRESCENT AVE
PATCH, TANIA & JENNIFER, TRUSTEES	0050	601	59		44.E/9	05010	00537	2	317 HAROLD AVE
PATINO, ERIC B & SUSANA C	0176	1506	37		43/53	07986	00242	2	125 OAKDENE AVE
PATTI, FRANK A. II	0146	1313	1		56/1			2	241 BROAD AVE
PATTON, DUNCAN & MARX, KAREN	0184	1607	10		000000			2	1 PAULIN BLVD
PAWLICK, ROBERT & SUSAN	0163	1502	47		39/53			2	111 HIGHWOOD AVE
PAWLICK, ROBERT P.	0111	1208	9		32/13			2	292 BROAD AVE
PEAK, MICHAEL & MIJA SEOK	0086	1001	2		000000			2	314 WOODLAND PL
PEALE, PAMELA	0013	206	8		9/46			2	135 OVERLOOK AVE
PECHT, LUDWIG & JUNKO	0141	1309	14		000000	00727	00760	2	181 RELDYES AVE
PECHT, MICHAEL & SARAH K.	0077	805	28		23.A/4	02991	00690	2	215 FORT LEE RD
PEI, YU & QUAN, RI	0154	1319	5.02		000000	03664	01640	2	424 WASHINGTON TERR
PEKAR, ILDIKO & JANOS	0043	507	20		18/17	02512	01999	2	273 LEONIA AVE
PELLEGRINO, DAVID A. & PAULINE D.	0181	1604	4		000000	07907	00703	2	51 PAULIN BLVD
PENA, EDWIN	0069	803	1		22/1	02969	00238	2	180 HILLSIDE AVE APT L1
PENNIE, NANCY & GOLD, IRA	0178	1601	19		000000			2	321 HIGHWOOD AVE
PENNINGTON, SETH D. III & SARAH K.	0133	1302	8		53/13	02348	01737	2	333 CRESCENT AVE
PEPAJ, EGZONJETA & VISAR	0035	503	6		13/8	05457	01846	2	492 GRAND AVE
PEPAJ, VISAR & EGZONJETA	0010	204	15		5/78.E	03300	01916	2	21 RAY AVE
PERALTA, TEREZA & SALINAS, EDDIE	0082	903	33		000000	02796	02193	2	400 GREENWAY DRIVE
PEREIRA, BENJAMIN & FLORENCE	0163	1502	46		39/51			2	117 HIGHWOOD AVE
PEREZ DE VASQUEZ, MILAGROS	0025	214	10		12.C/25	05270	01436	2	544 BROAD AVE
PEREZ, ELIOS VALDESPINO	0113	1209	9		27/5.A	03576	01341	1	127 SPRING ST
PEREZ, JEANETTE	0102	1009	7		51/56			2	123 HOFLEYS LANE
PERINO, MICHAEL & SALDARINI-PERINO, S	0109	1206	17		30/104			2	105 LEONIA AVE
PERNETTI, MARK & MERCEDES	0130	1217	12		38/36			2	218 BROAD AVE APT 2C
PERRI, ADAM & KAYO	0171	1505	17		42.A/3			2	170 AMES AVE
PERRONE, JOHN & MARY ALICE	0166	1503	44		40/55			2	119 SYLVAN AVE
PERSSON, KENNETH E. & DORI ARNOLD	0095	1005	27		51.A/4			2	239 GLENWOOD AVE
PESESKY, LAWRENCE & ROSE ANN MAGALDI	0128	1216	9		37/19	07787	00326	2	144 CHRISTIE ST
PETERS, JOHN L. & KAREN D.	0160	1502	7		39/71			2	142 PARK AVE
PETERSON, NORTH A. & JACQUELINE L.	0107	1205	15		29/41			2	141 PROSPECT ST
PETRUCCHI, DAWN & MICHAEL	0097	1006	22		000000	01742	00669	2	19 HAWTHORNE TERR
PETRUSDOTTIR, R. & CHUNG, J.	0179	1603	3		000000	05373	00404	2	48 PAULIN BLVD
PEITZNER, RICHARD W. & OOKNAM KONG	0175	1506	26		43/37.A	02136	01865	2	165 OAKDENE AVE
PHANEUF, RENE J & JUDITH F.	0166	1503	33		40/29			2	165 SYLVAN AVE
PHELAN, M.J. & GONZALEZ, L.	0135	1303	13		000000	00144	00201	2	181 GLENWOOD AVE
PHILIP, DENILA & ABU C. DANIEL	0106	1205	2			02455	00641	2	174 FORT LEE RD, UNIT A
PIAO, CHUNSHAN	0120	1214	23		36/1	04027	00757	2	250 BROAD AVE APT 4E
PIAO, JESSICA M.	0186	1609	3		60/4	03509	00559	2	324 SYLVAN AVE
PICCIRILLO, JAMES & ANN MARIE	0038	504	6		14/11.B			2	206 CHRISTIE HTS ST
PIERESCHI, MIRIAM	0098	1007	10		000000			2	439 FORT LEE RD
PIERRE-ANTOINE, MARYSE	0009	204	4		5/1			2	610A GRAND AVENUE
PIERRO, LINDA & BEDFORD, ROBERT	0187	1609	20		60/21.B			2	339 MOORE AVE
PIERSON, ROBERT L & PATRICIA A.	0031	501	13		12.F/9B			2	110 HILLCREST AVE
PINDER, CARLOS R. & HYOUNG KIM	0088	1002	10		000000	04909	00693	2	248 GLENWOOD AVE
PINES, KATHERINE	0062	607	8		44.A/68	04833	00893	2	488 RIDGELAND TERR
PINZON, JUAN C. & YURI E.	0193	1612	11		000000	04585	00329	2	348 MOORE AVE
PLATIS, ROBYN A	0099	1007	22		000000			2	212 WARWICK LANE
POCHANATWONG, THANA	0057	604	44		44.M/17	03850	01859	2	463 GOLF COURSE DRIVE
POGUE, DARRELL & SALLY	0083	903	47		000000	04768	00169	2	450 GREENWAY DRIVE
POGUE, DARRELL & SALLY KUSACTAY	0131	1217	12		38/36	03630	00484	2	218 BROAD AVE APT 2G
POLANCO, ALEXANDER & WERONIKA M.	0014	207	15		10/38	04037	00271	2	185 HILLCREST AVE
POLICASTRO, JOAN M.	0004	203	6		7/18	05383	00999	2	177 LAKEVIEW AVE
POLICHT, MARCIN & TANYA	0054	604	4		44.M/26	00312	02388	2	490 PINE HILL ROAD
POLITZER, ROGER & FURST, GENNIFER	0179	1602	10		000000	05041	01136	2	87 GLENWOOD AVE
PONIENTE, JOSEFINA	0006	204	2		5/3	01623	01455	2	10B LAKEVIEW AVE
PORETZKY, ELLIOT & EMILY GONZALEZ	0086	904	13		000000	05169	01194	2	443 GREENWAY DRIVE
PORETZKY, PAUL & KAREN	0088	1001	19		000000			2	311 BEECHWOOD PL
PORRAS, CHRISTINE	0031	501	22		12.F/40			2	537 GRAND AVENUE
PORRAS, CORNELIO J. & ESTER G.	0049	601	34		44.F/15			2	337 HILLSIDE AVE
PORTERA, CHARLES	0078	901	4		45.A/7	04880	01859	2	320 HILLSIDE AVE
PORTERA, CHARLES S. & GLADYS	0174	1505	50		42/26.D	07872	00752	2	109 MOORE AVE
PORTILLO, MANUEL & DORIS	0162	1502	37		39/33			2	149 HIGHWOOD AVE

TAXING DISTRICT NO. 29 LEONIA

COUNTY NO. 02 BERGEN

NAME OF OWNER ADDITIONAL OWNERS	PAGE NO.	BLOCK NO.	LOT NO.	LOT QUALIF.	ACCOUNT NO.	DEED BOOK PAGE	CLASS	PROPERTY LOCATION
PORTNOY, CLAUDIA	0169	1504	35		41/28	03510 01481	2	153 AMES AVE
POTHARAS, DONNA	0087	1001	9		45/47		2	342 WOODLAND PL
POTOKARAN, FRANCIS V. & JAICY	0084	903	63		000000		1	NORDHOFF DRIVE
POWELL, MICHAEL E. & REITA A.	0115	1212	15		35/35.C		2	141 HIGH ST
PRESBYTERIAN CHURCH	0072	803	31		22/60		15D	154 LEONIA AVE
PRESBYTERIAN CHURCH	0072	803	32		22/61		4A	FORT LEE RD & LEONIA
PRESBYTERIAN CHURCH	0072	803	32				15D	FORT LEE RD & LEONIA
PRINCIPE, FRANK & GIANNUZZI, LISA	0184	1608	5	X	59/6		2	324 HIGHWOOD AVE
PRINZ, ANGIE	0028	303	17		44/46	04919 01458	2	307 VAN ORDEN AVE
PRINZ, ANGIE	0188	1609	26		60/28	03654 01858	2	315 MOORE AVE
PROFIRST, LLC	0127	1216	4		37/24	04689 01743	2	116 CHRISTIE ST
PROTOPAPAS, NICHOLAS & SUSAN	0115	1212	16		35/37		2	139 HIGH ST
PRZYBILLA, DUSTIN J. & NATHALIE S.	0193	1612	22		000000	02984 02223	2	329 OAKDENE AVE
PSILLAKIS, JASON J.	0181	1604	6		78/14	03181 00273	2	100 RELDYES AVE
PUBLIC SERV E & G TAX DEP T-6B	0035	503	16		20/15		4A	GRAND AVE REAR
PUBLIC SERV E & G TAX DEP T-6B	0037	503	27		20/14.A		4B	498 WILLOW TREE RD
PUCGIO-PICK, MARIE	0052	602	6		44.P/13		2	458 GOLF COURSE DRIVE
PUGACH, JODY & PRIBLO, VINCENT J	0139	1307	2		65/56B		2	128 HOWARD TERR
PUJOLS, TAMARA	0164	1503	16		40/96	01562 01559	2	168 HIGHWOOD AVE
PULEO, SALVATORE & FRANCESCA D.	0012	206	3		9/13		15F	196 HILLCREST AVE
PULICE, MARIA, TRUSTEE	0076	805	17		23.A/13	04723 00760	4A	342-344 BROAD AVE
PULICE, PETER & CUNNINGHAM, HEIDI	0165	1503	29		40/17	05150 00766	2	187 SYLVAN AVE
PUMAR, JONATHAN L. & SAMANTHA I.	0041	506	20		19/3	04747 00261	2	483 GRAND AVE
PUMO, F., N., M. & A.	0029	304	7		44C/57	05135 00599	15F	551 GRANDVIEW TERR
PUNNOSE, JAMES & JAMES, BEENA	0159	1501	18		25.G/21	00633 01390	2	138 GRAND AVE
QUAIL, JOSEPH & DIANE	0085	904	4		000000		2	514 NORDHOFF DRIVE
QUAN, CAIYING	0027	303	12		44/28.A	04396 01027	2	301 VREELAND AVE
QUAN, CHENGNNAN	0118	1214	23	C0015	36/1	04964 01559	2	250 BROAD AVE APT 1E
QUAN, LIANHUA	0006	204	2	C0083	5/3	04311 01054	2	8C LAKEVIEW AVE
QUAN, MUDAN	0118	1214	23	C0012	36/1	05225 00460	2	250 BROAD AVE APT 1B
QUARAISHI, A. & TABASSUM, S.	0072	803	30		22/59.A	00922 01482	2	164 LEONIA AVE
QUEREN, KIM M	0162	1502	32		39/21	08607 00600	2	175 HIGHWOOD AVE
QUEVEDO GARCIA, MAGDA O.	0170	1504	46		41/51	04468 01159	2	111 AMES AVE
QUINTO, TIMOTHY & WONG, JOANNA	0023	213	7		12.D/17B	03270 00558	2	116 VAN ORDEN AVE
QUINTON, RICHARD JR.	0118	1214	20		36/4B		2	136 HIGH ST
RA, JONG A. & YOUN-HEE BAE	0151	1317	7		000000	05373 00739	2	422 CHRISTIE LANE
RACCIATTI, ALBERT & SUSANNAH LEVY	0111	1207	14		31/56.A	00367 02030	2	107 GLADWIN AVE
RACIK, DONNA	0177	1601	10		000000	07899 00142	2	342 PARK AVE
RADA, AMER & LOPEZ, ALEX	0170	1505	1		42/2	03530 00299	2	167 GRAND AVENUE
RADONCIC, ISMET & REMZIJA	0102	1009	9		51/58A	01632 01486	2	111 HOFFEYS LANE
RADONCIC, MONA & ALMIR	0108	1205	29	01	51/2	01158 00276	4C	107 ROMAINE PLACE
RADONCIC, SKENDER & SADETA	0152	1317	13		000000		2	427-429 HAZLITT AVE
RADU, ALEXANDRU & RALUCA	0081	903	12		000000		2	265 GLENWOOD AVE
RAICEVIC, PERISA & ANA DJURETIC	0127	1215	4		25.A/7	04343 01200	2	208 GRAND AVE
RAINEY, CHRIS & MARCIA	0145	1312	14		000000		2	331 WESTVIEW AVE
RAMIREZ SCHWARZ, JUAN & JENNY	0019	211	5		12.B/45	03480 00963	2	112 OVERLOOK AVE
RAMJOHN, KASSIM & MONICA	0052	601	80		44/30		2	515 BROAD AVE
RAMOS, HECTOR M & LORENA P.	0060	605	31		44A6/101	01978 02288	2	417 PINE HILL RD
RAMOS, JAVIER & EVANNIE	0055	604	10		44.M/32		2	466 PINE HILL ROAD
RAMOS, WILLIAM	0095	1005	28		51.A/7	00238 00273	2	243 GLENWOOD AVE
RANAUDO, ANTONIA	0020	211	20		12.B/12	07794 00376	2	119 VAN ORDEN AVE
RAO, KISHORE PUPPALA & SHAZEELA	0144	1312	1		000000	02662 01081	2	249 BROAD AVE
RASKIN, MICHAEL & ADASHKO-RASKIN A	0094	1005	14		000000		2	24 HAWTHORNE TERR
RATTI, GREGORY	0162	1502	39		39/37	08600 00508	2	141 HIGHWOOD AVE
RATTI, SUSAN	0077	805	32	C0002	23.A/1		2	195 FORT LEE RD APT 2
RAUCCI, FRANK & LAURA	0093	1005	9		51.A/20	02731 01658	2	78 HAWTHORNE TERR
RAVID, S. ABRAHAM	0053	602	2		44.P/1	02838 01088	2	349 VREELAND AVE
REBICH, THOMAS & COLLEEN MULLEN	0155	1320	5		000000		2	342 SUMMIT AVE
RED REAL ESTATE, LLC	0166	1503	39		40/44	01409 02432	2	137 SYLVAN AVE
RED, EILEEN	0032	501	22	C0008	12.F/40	08336 00805	2	549 GRAND AVE APT 2
REDZIC, ABIDIN & NEXHMIJE	0035	503	11		13/21.A	02033 01185	1	ADJACENT TO 474 GRAND
REDZIC, ABIDIN & NEXHMIJE	0035	503	12		13/21.B	02033 01185	2	474 GRAND AVE
REDZIC, NEXHMIJE	0019	211	3		12.B/41	04920 01172	2	106 OVERLOOK AVE
REINKE, BRIAN & HAGER, DANA	0068	803	1	C0007	22/1		2	439 GRAND AVE APT D1
REMBON, ENRICO & ROWENA	0027	303	2		44/66		2	463 PINE HILL ROAD
REVILLA, ARTURO & ALMONTE, MIGUELIN	0015	208	1		11/22	05114 01090	2	608 BROAD AVE
REX, MICHAEL & TERESA MCINERNEY	0021	212	4		12.A/17	00862 00598	2	220 OVERLOOK AVE
REYES, JULIO & LEONOR	0088	1002	8		000000		2	328 BEECHWOOD PL

TAXING DISTRICT NO. 29 LEONIA

COUNTY NO. 02 BERGEN

NAME OF OWNER ADDITIONAL OWNERS	PAGE NO.	BLOCK NO.	LOT NO.	LOT QUALIF.	ACCOUNT NO.	DEED BOOK PAGE	CLASS	PROPERTY LOCATION
REZAI, KHALIL & ROSA	0193	1612	13		000000		2	20 GLENWOOD AVE
RHA, IN SOOK	0040	505	6		15/6		2	267 HARRISON ST
RHEE, HYON JU	0172	1505	21		42.A/11	02414 00341	2	200 AMES AVE
RHEE, TIMOTHY & JANE	0101	1008	4		000000	03728 01218	2	207 CUMLEY TERR
RHYMER, YUSEF & JESSICA MCKEON	0004	203	1		7/7.A	01196 01585	2	61 BROOK TERR
RIANO, INGRITH & MERCHAN, EDGAR	0149	1315	13.01			05187 01547	2	100 KNAPP TERR
RICCI, JOHN	0145	1312	10		000000		2	136 GLENWOOD AVE
RICCIARDI, HEATHER	0165	1503	23		40/116		2	204 HIGHWOOD AVE
RICCIOLI, DIANA	0056	604	26		44.M/48	01373 01840	2	404 DOGWOOD COURT
RICHARDS, JENNIFER L.	0108	1206	7		30/82	01251 01298	2	116 GLADWIN AVE
RIDDELL, ELAINE	0056	604	20		44.M/42	07906 00505	2	428 PINE HILL RD
RIEDEL, ANDREW & HELENE	0070	803	9		22/39.C		2	118 WOOD TERR
RIFKIN, H. M. & HORVATH, V. E.	0189	1610	20		000000		2	21 GLENWOOD AVE
RILEY, JOSEPH J. JR. & CAROL ANN	0172	1505	26		42.A/16		2	201 MOORE AVE
RIORDAN, SUSAN	0032	501	22		12.F/40		2	537 GRAND AVE APT 2
RIOS, LETISIA	0116	1213	1				2	101 STATION PARKWAY
RIVERA, CARLOS M & EMELY M LORA	0081	903	16		000000	00104 01934	2	362 HILLTOP AVE
RIVERA, RALPH & KARLA M.	0128	1216	11		37/17	01714 00500	2	154 CHRISTIE STREET
RIVERA, MAYERLING & GONZALEZ, CESAR	0148	1314	15		000000		2	137 GLENWOOD AVE
RIZA, MOHAMMAD R. & LYNCH, HEATHER	0110	1207	3		31/73	01890 01851	2	230 FORT LEE RD
ROBAKIS, NICHOLAS & SCHARF, DAVIDA	0184	1608	7		000000	07742 00787	2	330 HIGHWOOD AVE
ROBERT PLACE REALTY, LLC	0183	1606	8		000000		1	CHARLES PL
ROBERTSON, HEANG CHA & MELISSA	0035	503	10		13/18.B	03160 00813	2	478 GRAND AVE
ROBINS, ROBERT D. & LISA A.	0110	1207	13		31/58.B	02217 00118	2	101 GLADWIN AVE
ROBINSON, THOMAS L. & SONJA H.	0112	1208	13		32/19		2	205 CRESCENT AVE
ROCA, ELFIDO & ROSALES, BLANCA O.	0104	1202	23		24/34	01273 01052	2	126 SPRING ST
ROCHA, ANDRE	0164	1503	6		40/74	02231 00865	2	130 HIGHWOOD AVE
RODRIGUEZ, DANIEL	0139	1307	14		000000	01290 00707	2	396 ALLAIRE AVE
RODRIGUEZ, JESUS & NANCY	0154	1319	7		000000	02505 00212	2	428 WASHINGTON TERR
RODRIGUEZ, JOHN & JENNIFER	0137	1306	2		000000	03096 02058	2	412 FORT LEE RD
RODRIGUEZ, KIRBY & DONNA	0160	1502	8		39/72		2	146 PARK AVE
RODRIGUEZ, NANCY	0144	1311	19		000000	08109 00737	2	315 ALLAIRE AVE
RODRIGUEZ, ROMULO & MERCEDES	0181	1605	1		000000	07926 00092	2	119 REDDYES AVE
RODRIGUEZ, ALEJANDRO & HENRY, ELISE	0188	1609	28		000000		2	127 BROAD AVE
ROES, TONY P & BARBARA J	0025	214	14		12.C/33		2	239 VREELAND AVE
ROGAVA, GEORGE & SISORDIA, KETEVAN	0190	1611	3		000000	03844 00757	2	402 HIGHWOOD AVE
ROGERS, FRANCIS J. JR.	0186	1609	8		000000		2	338 SYLVAN AVE
ROH, HYUNJIN	0189	1610	19		000000	03414 00087	2	17 GLENWOOD AVE
ROLAND, SAMUEL & SILVA, JENNY	0115	1212	4		35/18	04715 01399	2	186 CRESCENT AVE
ROMAN, ANTHONY & CAROLINA NICASIO	0022	212	8		12.A/8	02263 00845	2	228 OVERLOOK AVE
ROMANO, FRANK & GRACE	0024	214	3		12.C/11		2	216 VAN ORDEN AVE
ROONEY, ROBERT & DIANA	0128	1216	7		37/21		2	136 CHRISTIE
ROSABAL, ANTHONY & GABRIELLA	0126	1215	2			01360 00720	2	2 MAPLE STREET
ROSALES, BLANCA O. & ROCA, ELFIDO	0104	1202	19		24/28	05437 01843	2	136 SPRING ST
ROSALES, LARRY & ANNA	0137	1306	11		000000	01580 00794	2	446 FORT LEE RD
ROSARIO, CARLOS & FRIDEIZA	0019	210	15		5/61.B	08481 00595	2	554 GRAND AVE
ROSARIO, MICHAEL J. & MARY GRACE	0143	1311	10		54/12	03883 00783	2	150 GLENWOOD AVE
ROSCHE, BEVERLY C.	0048	601	21		44.E/35		2	336 GLENWOOD AVE
ROSENBERG, MARK & SCHNITZER, MICHELE	0014	207	8		10/6		2	114 EASTVIEW AVE
ROSENBLOOM, BARRY & THERESA	0082	903	26		000000		2	103 OVERLOOK TERRACE
ROSSI, YVELLISE & LUCIANO, JOAN M.	0190	1610	27		000000	03071 02132	2	63 GLENWOOD AVE
ROVELLI, FRANK P.	0015	207	17		10/31		2	199 HILLCREST AVE
ROWAN, SCOTT A. & GLENNIS LIZZARDO	0050	601	49		44.F/7	03387 01009	2	324 HAROLD AVE
ROWLAND REALTY CO INC C/O ROCCO ENT	0129	1217	11		38/34		4C	222 CHRISTIE ST
ROWLAND, CAROLE	0058	605	6		44.A6/63		2	511 GRANDVIEW TERR
ROY, ARUNAVA & SHILPY CHATTERJEE	0106	1204	7		28/5	03592 01673	2	329 GRAND AVE
ROY, CRAIG & MELISSA	0109	1206	15		30/99.A	02983 02183	2	95 LEONIA AVE
ROZARIO, KARL B. & DAWN D.	0096	1006	6		000000	01215 00615	2	34 LINDEN TERR
RRP RLTY ASSOCIATES, LLC	0077	805	24		23.A/7	01263 00098	4A	320 BROAD AVE
RUANO-GONZALEZ, PEDRO	0111	1208	10		32/15	04103 01839	2	288 BROAD AVE
RUBINSKY, MARK & DEL COLLE, KAREN	0173	1505	41		42/20		2	141 MOORE AVE
RUDE, MARTIN & WANG, GENEVIEVE	0130	1217	12		38/36	04577 00596	2	218 BROAD AVE APT 2E
RUDE, MARTIN WADE & WANG, GENEVIEVE	0169	1504	36		41/30	02820 02215	2	149 AMES AVE
RUIZ-YAU, HELEN	0138	1306	15			03257 00968	2	144 IRVING ST
RUIZ, EDWIN & TULL, ANNETTE	0068	803	1		22/1	08263 00970	2	192 HILLSIDE AVE APT E1
RUIZ, EDWIN & TULL, ANNETTE	0069	803	1				2	192 HILLSIDE AVE REAR
RUIZ, JORGE E & ALEYDA J	0012	205	26		8/2		2	631 GRAND AVE
RUNSDORF, JIM & SHIBUSAWA, TAZUKO	0162	1502	27		39/11	07797 00263	2	201 HIGHWOOD AVE



TAXING DISTRICT NO. 29 LEONIA

COUNTY NO. 02 BERGEN

NAME OF OWNER ADDITIONAL OWNERS	PAGE NO.	BLOCK NO.	LOT NO.	LOT QUALIF.	ACCOUNT NO.	DEED BOOK PAGE	CLASS	PROPERTY LOCATION
RUSSELL, J. BRIAN & MARIANNE	0148	1314	19		000000		2	153 GLENWOOD AVE
RUSSELL, J. BRIAN & MARIANNE	0139	1307	9		000000		2	119 KNAPP TERR
RUSSO, STEVEN & CHRISTINA	0086	904	5		000000		2	512 NORDHOFF DRIVE
RUTAN, ALAN	0164	1503	8		40/80	05085 01254	1	138 HIGHWOOD AVE
RYAN, CHARLES & THERESA	0081	903	13		51/3		2	269 GLENWOOD AVE
RYDER, JOHN	0153	1318	9		73/27	05036 01846	2	429 WASHINGTON TERRACE
RYOO, JIYOUNG	0186	1608	27		000000	04870 01284	2	149 BROAD AVE
RYU, JAMES & APRIL J	0060	606	1		44A5/17		2	526 GRANDVIEW TERR
RYU, JUNG MIN & AN, JUN B.	0163	1502	43		39/45	03573 00940	2	127 HIGHWOOD AVE
RZEPKA JOSEPH JR & LINETTE SANDOVAL	0100	1007	39		000000	03074 01522	2	41 LINDEN TERR
SACCOLITI, STEVEN & SHERRY	0109	1206	14		30/96		2	163 PROSPECT ST
SACHAKOVA, ALINA	0130	1217	12	C0017	38/36	02467 02034	2	218 BROAD AVE APT 1G
SAGE, STEPHANIE	0034	502	3		12.E/6		2	212 VREELAND AVE
SAI, NOBUAKI & GRETA	0067	802	10		21/28.B		2	368 GRAND AVE
SAILER, CORNELIUS & MARYBETH	0150	1316	12		71/28	01756 02081	2	400 PARK AVE
SAKAIRI, EMILY	0063	608	4		44.B/46		1	JONES RD
SAKER, JOHN & SAEKO	0048	601	22		44.E/34		2	332 GLENWOOD AVE
SAKURAMOTO, RIEKO	0192	1611	19		000000	04605 00270	2	37 PALMER PL
SALAMANCA, SUZANNE & MOORE, RONALD	0181	1604	5		000000	05533 01162	2	47 PAULIN BLVD
SALAZAR, DIEGO	0087	1001	16		45/35	03211 00334	2	325 BEECHWOOD PL
SALAZAR, GABRIEL J. & OLGA	0178	1601	15		000000	01789 01838	2	347 HIGHWOOD AVE
SALEB, GOURGIUS & YOUSTINA SAMAA	0086	904	15			05176 00743	2	428 FAIRWAY DR
SALERNO, CARMINE & KATHLEEN	0153	1318	14		000000		2	419 WASHINGTON TERR
SALVATI, LAURA & DININNO, GIULIO	0014	207	13		10/42	04459 00781	2	179 HILLCREST AVE
SALVATION ARMY, NJ % STINSON	0152	1317	15		000000	07923 00470	15D	417 HAZLITT AVE
SALVATO, SCOTT & URBAN, TRACIE	0011	205	16		8/14	03533 00567	2	139 LONGVIEW AVE
SALVATORE, PHILIP A.	0193	1612	12		61/13		2	352 MOORE AVE
SALZIG, JOHN W & DOLORES R	0040	506	3		19/41		2	186 HARRISON ST
SAMMIS, JEFFREY & HEALY, CHRISTINE	0158	1321	13				2	117 GLENWOOD AVE
SAMOILOVICH, VICTOR	0048	601	23		44.E/33	08521 00304	2	328 GLENWOOD AVE
SAMPERI, RICHARD J. & ANTOINETTE	0117	1214	14		36/8B		2	112 HIGH ST
SAMSON REALTY INVESTMENT, LLC	0040	505	4		15/3	00790 00751	4C	482 BROAD AVE
SAMSON REALTY INVESTMENT, LLC	0040	505	5		15/4.B	00789 00287	4C	478 BROAD AVE
SAMUELS, KENNETH & MARLENE	0029	304	11		000000		2	581 NORDHOFF DR
SANAR, SAMIIL & MARY	0047	601	5		44.E/45		2	324 VREELAND AVE
SANAR, ZEKI & JULIYET	0053	603	5		44.N/4		2	420 GOLF COURSE DRIVE
SANCHEZ, RAFAEL	0135	1303	17		000000	00669 02434	2	199 GLENWOOD AVE
SANTOS, BERNARDO & ALEJANDRA	0142	1310	8		000000	05102 01547	2	125 IRVING ST
SANTOS, ROMEO JAY JUN JR. & NELLY	0100	1007	29		51/65	05408 00397	2	419 FORT LEE RD
SANZARI, ARTHUR & FERENCE, DIANE	0017	209	6		12/30.C	00000 00000	2	144 LONGVIEW AVE
SAPIASHVILI, ROSE E.	0180	1603	15		000000	04664 00695	2	109 PALMER PL
SARACINO, CHRISY ANN	0083	903	38			05213 00266	2	423 FAIRWAY DRIVE
SARACINO, DEBBIE J.	0071	803	16		22/44.B	03546 00551	2	215 LEONIA AVE
SARACINO, PETER & DEBBIE	0070	803	15		22/44.A		2	207 LEONIA AVE
SARAMA, STANLEY & STIEGLITZ, BRIGITTE	0174	1506	3		43/10		2	158 MOORE AVE
SARMIENTO, EVA & ESCOBAR, ALBERTO	0163	1502	49		39/59	03011 00049	2	201 GRAND AVE
SATA, SUZANA	0144	1312	5		000000	02309 01381	2	324 ALLAIRE AVE
SATO, MOTONORI & MINAKO	0124	1215	1	C0038	25.A/3	03890 01301	2	38 MEADOW VIEW COURT
SATO, TOSHIHIKO & KUMI	0122	1215	1	C0002	25.A/3		2	2 MEADOW VIEW COURT
SATYADEO, MEERA	0054	603	12		44.N/11	07827 00117	2	405 BIRCH LANE
SAWHNEY, SHEETAL	0053	602	14		44.P/6	02262 00170	2	329 VREELAND AVE
SAWIRIS, FARID & HANADI	0035	503	14		13/26	00434 01906	2	468 GRAND AVE
SAWIRIS, FURID & HANADI	0101	1009	4				2	133 HOFLEYS LANE
SAYAN, OSMAN & ANNAMARIE	0061	606	9		44.A5/51	00325 02137	2	409 GREENWAY DR
SAYANLAR, MATTHEW & HILDA	0175	1506	25		43/35		2	169 OAKDENE AVE
SAYARI, BAHRAM & ANN	0114	1211	12		34/8.B		2	125 CRESCENT AVE
SAZONOV, ALEKSANDER & ELINA	0093	1005	1		000000	02445 01741	2	259 GLENWOOD AVE
SCAMPORINO, REGINA	0030	501	1		12.F/36	02508 00168	2	124 VREELAND AVE
SCANLON, JOHN R & MARIE V	0012	205	25		8/3		2	117 LONGVIEW AVE
SCARANGELLA, D & FIRESTEIN, S	0039	504	19		14/20.E		2	217 HARRISON ST
SCELZO, CHRISTOPHER & BRITTANY	0034	503	3		13/3	04870 01789	2	520 GRAND AVE
SCHIEI, DONALD & SANDRA H.	0021	212	6		12.A/12		2	224 OVERLOOK AVE
SCHIAVELLO, ANTHONY & MARIA	0051	601	71		44.E/22		2	320 CHRISTIE HTS ST
SCHIESS, JANET I.	0016	208	17		11/34	01700 00075	2	125 EASTVIEW AVE
SCHIEVELLA, DANIEL F. & MARILYN	0165	1503	27		40/13		2	195 SYLVAN AVE
SCHMIDT, ROBERT & GAIL	0107	1205	17		29/43		2	127 PROSPECT ST
SCHOR AVENUE LLC %KULITE	0037	503	24		20/13.A		1	SCHOR AVE
SCHOR AVENUE LLC %KULITE	0037	503	25		20/13.D		1	SCHOR AVE



TAXING DISTRICT NO. 29 LEONIA

COUNTY NO. 02 BERGEN

NAME OF OWNER ADDITIONAL OWNERS	PAGE NO.	BLOCK NO.	LOT NO.	LOT QUALIF.	ACCOUNT NO.	DEED BOOK PAGE	CLASS	PROPERTY LOCATION
SCHOR GARDENS LLC	0037	503	23		20/12.A		4C 143	SCHOR AVE
SCHORNDORF, MICHAEL & ACEVEDO, LUIS	0029	304	14		000000		2 601	EDGEWOOD RD
SCHULLER RICHARD & JEAN	0024	214	2		12.C/9		2 212	VAN ORDEN AVE
SCHULLER, ROBERT & ZINAIDA	0042	507	15		18/1		2 255	LEONIA AVE
SCHULMAN, NEIL	0084	903	61		000000	01483 00185	2 463	RIDGELAND TERR
SCHULZRINNE, HENNING & CAROL	0145	1312	18		55/22		2 313	WESTVIEW AVE
SCHURR, SIMON & WORME, KATHERINE	0132	1217	16		38/26.B	02929 01879	2 195	PARK AVE
SCHWALBE, STEVEN & KRIM-SCHWALBE, A	0161	1502	20		39/91.A		2 188	BROAD AVE
SCHWAN, STEFAN & WU, DI	0043	507	17		18/11	04301 01842	2 265	LEONIA AVE
SCHWARTZ, DAVID W & CAROL	0079	902	4		44.H/20		2 420	HILLSIDE AVE
SCHWARTZ, SCOTT & SCANLON, BARBARA	0060	605	32		44A6/100		2 421	PINE HILL RD
SCHWARTZ, LAWRENCE P. & HELENE	0056	604	31		44.M/4		2 411	GOLF COURSE DRIVE
SCHWOERER, P. & POSEY, P.	0088	1002	2		46/104B	05367 00636	2 304	BEECHWOOD PL
SCIUBBA, ROBERT J. & ROSEMARY G.	0028	304	2		000000		2 610	RIDGELAND TERR
SCLAFANE, DAVID & JAMIE	0087	1001	11		000000		2 254	GLENWOOD AVE
SCORDO, VINCENT & ERIN	0171	1505	18		42.A/5		2 180	AMES AVE
SCOTTO, ARTHUR	0083	903	48		000000		2 458	GREENWAY DRIVE
SCOWDEN, MICHAEL & SANDRA ZORNEK	0107	1205	16		29/42	02411 02387	2 135	PROSPECT ST
SCRIBANO, MICHAEL J. & ANNE M.	0083	903	44		000000	04520 00519	2 408	FAIRWAY DRIVE
SCRIVANI, ARTHUR J. JR. & ENA	0167	1504	14		41/92		2 166	SYLVAN AVE
SEFERI, ENVER & FEJZIJA	0029	304	8		000000	02928 00749	2 567	NORDHOFF DR
SEFERI, ENVER & FEJZIJA	0045	509	6		16/11.C	07943 00494	2 255	HILLSIDE AVE
SEHGAL, SIDDHARTH & SINGH. SUMITA	0047	601	12		44.E/47		2 359	GLENWOOD AVE
SEIGEL, NANCY & ROBERT	0122	1215	1	C0001	25.A/3	04652 00970	2 1	MEADOW VIEW COURT
SEMERCIYAN, SEVAN & RITA MIREK	0064	608	21		44.B/29	02676 01088	2 539	RIDGELAND TERR
SEO, JAE GEUN & KWON, MI NA	0005	203	9		7/27	03164 00748	2 191	LAKEVIEW AVE
SEO, JAE JUNG	0103	1202	12		24/16	07811 00275	2 162	SPRING ST
SEO, SEUNG HWAN	0033	501	24	C1791	12.F/41	03341 02360	2 179A	CHRISTIE HTS ST
SEOL, YUN SOO & MI HEE SHIN	0117	1214	15		36/7B	04356 00147	2 116	HIGH ST
SEPSI, ZOLTAN & CHRISTINA FRANKOVIC	0115	1212	17		35/38	04128 00078	2 137	HIGH ST
SEYFARTH, ROBERT & SUSAN ROSCHKE	0172	1505	32		42.A/22		2 181	MOORE AVE
SEYMOUR, MICHAEL & SEYMOUR, SALLY	0020	211	17		12.B/5		2 129	VAN ORDEN AVE
SGAMBELLONE, STEFANO & J	0077	805	22		23.A/9		4A 328	BROAD AVE
SHAH, MEENA	0057	604	36		44.M/9		2 431	GOLF COURSE DRIVE
SHAIR, LIENNA	0083	903	49		44.A3/27	07836 00031	2 468	GREENWAY DRIVE
SHAMI, ALAA & DERMENZHI, OSNAT	0016	208	19		11/17.C	04647 01548	2 131	EASTVIEW AVE
SHAMSI, ADEEL A. & NADIA A.	0166	1503	34		40/31	02785 00177	2 153	SYLVAN AVE
SHANKAR, SUPRIYA & SHANKAR	0135	1304	2		000000	03855 00938	2 120	HOWARD TERR
SHANNO, PETER JAY & SUSAN L.	0024	213	17		12.D/47		2 127	VREELAND AVE
SHAW, SMJ&VMH & MIH, SYY	0182	1605	15		79/7.B		2 111	RELDYES
SHELOUSH, LEA	0022	212	10		12.A/3.B	01157 00922	2 566	BROAD AVE
SHEN, YONGQUAN & LI LIN	0121	1214	45		36/16.C	04486 01249	2 111	CHRISTIE ST
SHERIDAN, TARA	0087	1001	12		000000	02690 01563	2 252	GLENWOOD AVE
SHERMAN, LOUISE LEIGHTON	0112	1208	18		32/31		2 115	OAKTREE PL
SHERPA, RUBI	0132	1217	12	C0047	38/36	04192 00058	2 218	BROAD AVE APT 4G
SHI, RULI & LAM, SUSAN X.	0109	1206	12		30/92	03351 02467	2 173	PROSPECT ST
SHIM, HYUNG KUNE & KAZUKO ABE	0078	805	36		23.A/18	00815 01609	2 161	LEONIA AVE
SHIM, JOYCE YONGHEE	0099	1007	20			05277 01356	2 220	WARWICK LANE
SHIM, SANG WON & YEON H.	0194	1613	1.01	C0002			1 542	SECOND ST, UNIT B
SHIMRON, CHAYA (AKA NORMA G SHIMRON)	0149	1315	13.02			08536 00145	2 107	PAULIN BLVD
SHIN AHN, LLC	0127	1215	3		25.A/1	04096 01560	4A 242	GRAND AVE
SHIN, DO WON	0075	805	6		23/9	02174 02460	2 144	WOODRIDGE PLACE
SHIN, HYEJUNG & YONGSOO	0124	1215	1	C0042	25.A/3	05320 00218	2 42	MEADOW VIEW COURT
SHIN, JI YON	0124	1215	1	C0030	25.A/3	02327 01070	2 30	MEADOW VIEW COURT
SHIN, MOO HO	0039	504	21		14/20.C	02342 01762	2 209	HARRISON ST
SHIN, SEUNG MO & KANG, JONG SOOK	0006	204	2	C0064	5/3	02998 00604	2 6D	LAKEVIEW AVE
SHINDELMAN, BETH	0145	1312	9		000000	08588 00134	2 344	ALLAIRE AVE
SHINN, MICHAEL & ZULAY	0011	205	9		8/38	03268 00043	2 128	LAKEVIEW AVE
SHINN, THOMAS & LEE, DEBORAH	0099	1007	27		000000		2 427	FORT LEE RD
SHORE, JOHN & YUKIKO	0058	605	1		44.A6/94	01755 00251	2 445	PINE HILL ROAD
SHOU, ZHENG YI & CHEN, QIANBO	0060	605	27		44A6/105		2 401	PINE HILL RD
SIDDIQUI, KASHIF & AISHA	0099	1007	15				2 217	WARWICK LANE
SIDERIS, JOHN	0004	203	3		7/12	02920 02166	2 165	LAKEVIEW AVE
SIEGER, JOSEPH & ANAIDA	0121	1214	37		36/28		2 155	CHRISTIE ST
SILVERBERG, WARREN	0014	207	6		10/10		2 120	EASTVIEW AVE
SILVESTRI, NORMA	0140	1308	10.01				2 482	PARK AVENUE
SILVESTRI, NORMA	0140	1308	10.02				2 484	PARK AVENUE
SIMA DEVELOPMENT, LLC	0105	1203	4		26/5	00487 00562	1 326	GRAND AVE

## TAXING DISTRICT NO. 29 LEONIA

## COUNTY NO. 02 BERGEN

NAME OF OWNER ADDITIONAL OWNERS	PAGE NO.	BLOCK NO.	LOT NO.	LOT QUALIF.	ACCOUNT NO.	DEED BOOK PAGE	CLASS	PROPERTY LOCATION
SIMRING, KIRA	0095	1005	25		000000	04575 00823	2	229 GLENWOOD AVE
SINCLAIR, ROBERT B. & ROCHELLE J.	0148	1314	13		69/27		2	127 GLENWOOD AVE
SINGH, JANMEJAI & MANUSWITA	0055	604	12		44.M/34	00469 02364	2	460 PINE HILL ROAD
SINHA, PRASHANT & SAXENA, MANSI	0062	607	16		44.A/9	03711 00883	2	547 NORDHOFF DR
SIRCAR,SHIBA P & SUKLA	0010	204	11		5/78.A		2	61 RAY AVE
SIYAM, FARAG A. & SALWA	0063	607	21		44.A/29		2	563-565 NORDHOFF DR
SKARIMBAS, CAROL B.	0169	1504	33		41/22	00744 02008	2	161 AMES AVE
SKARIMBAS, JON E. & ALICIA C.	0161	1502	16		39/86.B	01135 00818	2	204 PARK AVE
SKARIMBAS, MICHAEL & DALTON, TARA	0169	1504	37		41/32		2	145 AMES AVE
SKIBOLA, IVO D. & ADRIANNA	0187	1609	22		60/24	01704 01024	2	333 MOORE AVE
SKOBLAR, LUZ	0136	1305	12		000000		2	153 HOWARD TERR
SKOUNTZOS, ELENA	0111	1207	15		31/65	00511 01123	2	115 GLADWIN AVE
SKYLINE PARTNERS, LLC	0067	802	15		21/32	03361 00648	4A	133 FORT LEE RD
SKYRIOTIS, MARIA	0002	201	2	C0173	5.02/3	02708 00436	2	17C LAKEVIEW AVE
SLATER, DAVID & REBECCA KIND	0097	1006	31		000000		2	53 HAWTHORNE TERR
SMILOVITZ, LAURIE	0190	1610	24		000000		2	43 GLENWOOD AVE
SMIRNOV, DMITRY & JULIA	0071	803	21		22/49	01098 02492	2	210 LEONIA AVE
SMITH, BRENDAN I. & FLOR M. CUADROS	0191	1611	6		000000	03053 00139	2	414 HIGHWOOD AVE
SMITH, JOSEPH & LEE, JUNG HEE	0043	507	21		18/18.B		2	275 LEONIA AVE
SMITH, NEIL R.	0129	1217	2		38/48	01526 02330	2	172 CHRISTIE ST
SMITH,NORMAN & EHRHART MARGARET J.	0160	1502	10		39/77		2	168 PARK AVE
SMOLJAN, SINISA & ZULIETA	0092	1004	12	C0011		08439 00185	2	327 FORT LEE RD APT 1A
SNYDER, ANTHONY & SHARON	0144	1311	16		000000		2	325 ALLAIRE AVE
SOBERING, WILLIAM & CAROLYN	0075	805	5		23/10.B		2	134 WOODRIDGE PL
SOH, RICHARD & ELIZABETH	0110	1207	10		31/50	01435 00666	2	100 OAKTREE PL
SOHN, DAVID & ROSA	0169	1504	29		41/14	04853 01322	2	195 AMES AVE
SOHN, DONG B. & ANGELA CHOO	0133	1302	5		000000	01154 02409	2	192 GLENWOOD AVE
SOHN, SUGKYOO	0155	1320	6		000000	05482 01921	2	344 SUMMIT AVE
SOKOL, STEPHEN	0149	1315	2		000000	05325 01482	2	455 PARK AVE
SOLIN, DAVID E.	0113	1211	1		34/6.C	02370 00192	2	132 PROSPECT ST
SON, ANDREW S. & AENA	0071	803	23		22/52.A	02537 01591	2	200 LEONIA AVE
SON, CHUNSUK & KIM, JAE A.	0040	505	7		15/7.B	04866 00184	2	257 HARRISON ST
SON, EDWARD & HYO JIN SHIN	0053	602	13		44.P/5	03214 02273	2	333 VREELAND AVENUE
SON, EUN HEE	0033	501	24	C5252	12.F/41	05334 01834	2	525B GRAND AVE
SON, JENNIFER Y. & ERIC H.	0023	213	3		12.D/27	00092 02112	2	106 VAN ORDEN AVE
SON, JINHYUK J.	0105	1204	3		28/17	01646 00177	2	106 ROMAINE PL
SON, JONG HYEON	0049	601	38		44.F/18A	03413 00618	2	315 HILLSIDE AVE
SON, MATTHEW & CHOO, ANJA, TRUSTEES	0187	1609	18		60/19	05367 01781	2	353 MOORE AVE
SON, MINHO & HA LA LEE	0167	1504	1		41/61	05425 00244	2	116 SYLVAN AVE
SONDERS, KENNETH & ALEXANDRA	0119	1214	23	C0034	36/1	04899 01336	2	250 BROAD AVE APT 3D
SONG, HONG KEUN, MIN HO & MIN K.	0010	204	10		5/77.B	05501 01001	2	71 RAY AVE
SOORIKIAN, LEVON & DIANA	0180	1603	9		000000		2	20 PAULIN BLVD
SORIANO, YIVAN C. & DIAZ, LAURA A.	0158	1501	2		25.B/18	03620 00629	2	196 GRAND AVE
SOROKINA, LOBOV	0033	501	24	C1752	12.F/41	05404 00778	2	175B CHRISTIE HTS ST
SOSA, HECTOR & VILMA	0111	1208	8		32/11		2	296 BROAD AVE
SOSA, HECTOR & VILMA LUZ ACEVEDO	0074	804	1		22.A/1.A	04919 01016	2	135 WOOD TERR
SOULELLIS,GEORGE&STAMATOPOULOU,C.	0180	1603	11		000000	08669 00094	2	8 PAULIN BLVD
SOUTHWIND FARMS C/O SOLGAR VITAMINS	0037	503	28		13/36.A		4B	500 WILLOW TREE RD
SPADA, FRANK & HELEN	0175	1506	22		43/33.A		2	181 OAKDENE AVE
SPADORA,JOHN & MAUREEN M.	0144	1311	14		000000		2	333 ALLAIRE AVE
SPECTOR, GARRY & SUSAN	0157	1320	21		57/3.C		2	315 PARK AVE
SPIEGEL, MARK D. & JACQUELINE R.	0070	803	8		22/39.B	00563 00560	2	122 WOOD TERR
SPITALETTO, JANET L.	0116	1212	19		35/1	07947 00769	2	127 HIGH ST
SPIVAK-CELLA, INNA	0102	1009	15		51/61.B	08538 00642	2	477 FORT LEE RD
SPOSATO, JOHN C. & SALLY H.	0178	1601	16		000000		2	339 HIGHWOOD AVE
SPRINGOB, PAUL & BERGMANIS, IMANTA	0157	1321	10		000000		2	373 PARK AVE
SQUITIERI, TOBIAS & LELA	0164	1503	9		40/82		2	140 HIGHWOOD AVE
SRI GANESH CORP C/O SKYVIEW MOTEL	0153	1318	2		73/42	01049 02132	2	406 HAZLITT AVE
SRUOGINIS, K. & BARRAL, C.	0190	1611	2		000000	01019 00671	2	400 HIGHWOOD AVE
ST GERMAIN, PETER & ANN MARIE	0169	1504	30		41/16	02520 01868	2	191 AMES AVE
ST JOHNS RC CHURCH	0038	504	16		14/25		15D	235 HARRISON ST
ST JOHNS RC CHURCH	0038	504	17		14/23		15D	225-229 HARRISON ST
ST JOHNS RC CHURCH	0044	509	1		16/16		15B	260 HARRISON ST
ST JOHNS RC CHURCH	0044	509	2		16/7		15D	470 BROAD AVE
STACK, MARGARET A	0032	501	22	C0004	12.F/40		2	545 GRAND AVE APT 4
STAFFORD-MALVASIO, SYLVIA	0168	1504	18		41/100	03311 02069	2	178 SYLVAN AVE
STALTER, STELLA	0092	1004	12	C0021			2	327 FORT LEE RD APT 2A
STAMATOPOULUS, IOANNIS & SHERLIE	0107	1205	21		29/49	01884 00230	2	94 PALISADE AVE

TAXING DISTRICT NO. 29 LEONIA

COUNTY NO. 02 BERGEN

NAME OF OWNER ADDITIONAL OWNERS	PAGE NO.	BLOCK NO.	LOT NO.	LOT QUALIF.	ACCOUNT NO.	DEED BOOK	DEED PAGE	CLASS	PROPERTY LOCATION
STAMBAUGH, MARY & FREDERICK B	0068	803	1	C0004	22/1	00424	00421	2	445 GRAND AVE APT B2
STAMBOULOS, ANTONIO & JENNY	0059	605	24		44A6/109	00963	01448	2	408 PINE HILL RD
STANCZYK, RONALD & ELIZABETH	0188	1610	4		000000			2	52 PALMER PL
STARUN, NATHANIEL & JAEYOUNG	0099	1007	23		000000	05302	00578	2	208 WARWICK LANE
STATION SQUARE CONDOMINIUMS	0116	1213	1					15F	101-105 STATION PARKWAY
STAVARIS-VICCHIO, P & VICCHIO, G	0051	601	66		44.E/3			2	479 BROAD AVE
STAVARIS, ATHENE & DARIA, ROBERT J.	0164	1503	15		40/94			2	164 HIGHWOOD AVE
STAVROPOULOS, XENOPHON & HEATHER	0179	1603	5		77/55			2	40 PAULIN BLVD
STEBBINS, ANNE	0090	1003	11		000000	01254	02391	2	348 MAGNOLIA PL
STEINBERG, LOUIS & CAROLYN PESKE	0063	608	1		44.B/34	07870	00207	2	541 RIDGELAND TERR
STELMACHONAK, ALIAKSANDR & YULIYA	0121	1214	36		36/29	04668	01212	2	159 CHRISTIE ST
STENDOR, JOHN & KATHLEEN TRUSTEES	0143	1311	3			02120	01927	2	314 CRESCENT AVE
STENKEN RICHARD	0128	1216	15		37/13.B			2	145 PARK AVE
STENZEL, JENNIFER, TRUSTEE	0091	1004	6		000000	05059	00367	2	328 ELM PL
STEPHAN, JACQUELINE	0016	208	21		11/25	03721	01684	2	206 LAKEVIEW AVE
STEPHAN, JACQUELINE	0184	1608	4		59/4.B	04880	00340	2	320 HIGHWOOD AVE
STEPHENSON, CAROLYN K.	0125	1215	1	C0050	25.A/3	03301	01257	2	50 MEADOW VIEW COURT
STERN, ALAN E & CHARLENE, TRUSTEES	0054	603	13		44.N/12	00754	00007	2	409 BIRCH LANE
STERN, RACHEL G.	0179	1603	4			01693	00944	2	44 PAULIN BLVD
STERNER, JOSEPH W.	0175	1506	19		43/29	02301	00536	15F	116 BROAD AVE
STEWART, AARON & MANUELA GONZALEZ	0041	506	16		19/11	05071	01937	2	1 COTTAGE PL
STEWART, ERIC S. & ALICIA J.	0019	210	14		5/60	01598	00419	2	558 GRAND AVE
STOAKES-HUGHES, JENNIFER & CAYENNE	0050	601	52		44.F/15A	02766	01005	2	336 HAROLD AVE
STORFF, THOMAS J. JR & MARIE	0050	601	57		44.E/11	07901	00731	2	325 HAROLD AVE
STRAUB, MELISSA J.	0189	1610	10		000000	02123	02299	2	28 PALMER PL
STRAUSS, STEPHANIE LINDA	0012	205	20		8/8	03005	00145	2	127 LONGVIEW AVE
STRICKLAND, KHALID & SACHIKO OH	0122	1215	1	C0010	25.A/10	02555	00119	2	10 MEADOW VIEW COURT
STROBEL, JOHN A & JANE M	0091	1004	4					2	320 ELM PL
SU, RICARDO & TSUWAMISU	0191	1611	16		000000	01700	00730	2	25 PALMER PL
SU, TRIEU & GENH NHIT	0068	803	1	C0001	22/1			2	445 GRAND AVE APT A1
SUDIT, EKATERINA TRUSTEE	0130	1217	12	C0002	38/36	02378	00659	2	218 BROAD AVE APT BB
SUGAHARA, KAZUKI & REI	0064	608	12		44.B/75	04552	01275	1	JONES RD
SUH, JOHN J. & LEE, ESTHER Y.	0071	803	27		22/56	05179	00210	2	178 LEONIA AVE
SUH, KEVIN & JUNG	0063	607	20		44.A/24B	00573	01318	2	559 NORDHOFF DR
SUITER, CARL & EVELYN	0055	604	19		44.M/41	02289	00021	2	432 PINE HILL RD
SULLIVAN, SUSAN S.	0089	1003	3		000000			2	316 MAGNOLIA PL
SULLIVAN, THOMAS & ANN	0070	803	5		22/32	07983	00980	2	220 HILLSIDE AVE
SUN, MIAO	0141	1309	5		000000	02810	00108	2	126 IRVING ST
SUN, VICTOR SEUNGWOO & HOLLY KIM	0042	507	2		18/32	04937	01954	2	220 HARRISON ST
SUN, XIAONA	0009	204	4	C6204	5/1	02231	01334	2	620D GRAND AVENUE
SUN, LIU BEE & CHOU, JANE	0155	1320	2		000000			2	326 SUMMIT AVE
SUNDARARAJAN, SELVARAJ & RAMASAMY, V	0137	1306	8.02					2	440 FORT LEE ROAD
SUNG, HWAN J., MYUNG H. & SUNG, R.	0078	901	5		45.A/8	00037	01188	2	324 HILLSIDE AVE
SUNG, HYE J	0089	1002	19					2	311 MAGNOLIA PL
SUNG, HYE JUNG	0126	1215	1	C0076	25.A/3			2	76 MEADOW VIEW COURT
SUSINI, DOMENICO & MARISA	0076	805	12		23/3.A			4A	360 BROAD AVE
SUTER JOHN C & CAROL LYNN	0022	212	18		12.A/32			2	209 VAN ORDEN AVE
SUTER, JOHN	0021	212	3		12.A/19			2	218 OVERLOOK AVE
SUTTER, EDWARD & MAY	0147	1314	6					2	120 PAULIN BLVD
SUZUKI, MIKU & MIEKO ARAI	0061	606	11		44.A5/5	03209	02068	2	504 GRANDVIEW TERR
SWAIM, DAVID G. & CAROLE M.	0175	1506	14		43/23			2	200 MOORE AVE
SWETTA, AMAN JAWAHAR & TANYA AMAN	0101	1008	6		000000	05339	01306	2	201 CUMLEY TERRACE
SWINNEY, ROBERT L. & RUTH	0057	604	34		44.M/7			2	423 GOLF COURSE DRIVE
SWORDS, THOMAS H & MARILYN	0153	1318	7		000000			2	1621 BERGEN BLVD
SYW MANAGEMENT, LLC	0076	805	21		23.A/10	04465	01024	4A	330 BROAD AVE
SZLASA, LUKE M.	0110	1207	7		31/44	03276	00507	2	112 OAKTREE PL
TA, HUNG Q	0084	903	62		44.A1/40			2	465 NORDHOFF DRIVE
TABATA, IKUMA	0108	1206	2		30/77.D	01820	02287	2	206 FORT LEE RD
TAKAHASHI, HIROKAZU & SUZUKO	0155	1319	16		000000			2	129 RELDYES AVE
TAKEMATSU, HIROYUKI & MICHIKO	0192	1611	21		83/39			2	43 PALMER PL
TAKTAK, NECMI A. & DIDEM DEMIRGIL	0176	1506	40		43/57	02799	01060	2	115 OAKDENE AVE
TALLER, SAMUEL & CAROL	0058	605	3		44.A6/80			2	560 NORDHOFF DR
TANCIO, ARISTOTLE & YANILKA	0014	207	3		10/17.B	04962	01785	2	130 EASTVIEW AVE
TANG, ZHONGAO & XINYUE FAN	0044	508	17		17/15	03915	00258	2	123 COOVER ST
TAPIA, CHRISTIAN A. & MARIBEL	0003	202	1		6/1.E	03436	00551	2	653 GRAND AVE
TAPIA, SHABNAM	0163	1502	48		39/57	01740	02272	2	107 HIGHWOOD AVE
TARDY, PAUL & NORMA MARTINEZ	0106	1204	6		28/1			2	325 GRAND AVE
TARPINYAN, TOROS & REBEKAH	0093	1005	8		000000	00457	00114	2	50 HAWTHORNE TERR

TAXING DISTRICT NO. 29 LEONIA

COUNTY NO. 02 BERGEN

NAME OF OWNER ADDITIONAL OWNERS	PAGE NO.	BLOCK NO.	LOT NO.	LOT QUALIF.	ACCOUNT NO.	DEED BOOK PAGE	CLASS	PROPERTY LOCATION
TARR, HELEN	0184	1608	2		000000		2	312 HIGHWOOD AVE
TARRICONE, MICHAEL & PATRICIA	0013	206	6		9/4		2	174 HILLCREST AVE
TARZIA, ALBERT T & STUDIER, GRETCHEN	0071	803	18		22/46.A		2	223 LEONIA AVE
TASCA, PETER & RACHELE	0004	202	11		6/12		2	153 LAKEVIEW AVE
TASCA, PETER & RACHELE	0004	203	2		7/10	05033 01426	2	57 BROOK TERR
TASHJIAN, KAREN JS. & JOSEPH J.	0078	805	38		23/14	05111 01121	2	187 LEONIA AVE
TATTA, DAVID & ANAGNOSTOS-TATTA. O	0024	213	15		12.D/51		2	135 VREELAND AVE
TAURO, PAMELA R & PAUL W	0013	206	12		9/38		2	25 BROOK TERR
TAUSNER, ERIC & ELIZABETH	0058	605	4		44A6/740	03164 01383	2	525 GRANDVIEW TERR
TAVERAS, FERNANDO & VIRGINIA	0141	1309	4		000000		2	130 IRVING ST
TAYLOR, NIKOLAI	0175	1506	13		43/22	03627 01820	2	198 MOORE AVE
TAYLOR, TONIA	0068	803	1	C0005	22/1	02779 00084	2	439 GRAND AVE APT C1
TEEHAN, MICHAEL	0130	1217	12	C0013	38/36	03192 02190	2	218 BROAD AVE APT 1C
TEITELBAUM, MARC A. & JONI RABNER	0065	802	3	C0002	000000	03402 00537	2	136 SCHOR AVE
TELLIER, KYLE & YEON KYEONG	0081	903	11		51/1	05301 01185	2	261 GLENWOOD AVE
TENENBAUM, JOSEPH & MARILOU FAITH	0048	601	20		44.E/36		2	340 GLENWOOD AVE
TENG, SHIEN-MI & JING C & CHEN, B	0041	506	11		19/23	00080 00069	2	21 COTTAGE PL
TERATANAVAT, RATAPOL	0025	214	8		12.C/21	01895 01331	2	234 VAN ORDEN AVE
TERNG, CHARLES & YING HUANG	0097	1006	29		000000	04971 00649	2	45 HAWTHORNE TERR
TERZINI, CHRISTOPHER	0014	207	11		10/46		2	171 HILLCREST AVE
THAKUR, RAJIV & ROSY	0012	205	18		8/10.B	03249 01282	2	135 LONGVIEW AVE
THE CREDIT SHELTER TRUST OF KARSOS	0122	1215	1	C0009	25.A/3	00990 01321	2	9 MEADOW VIEW COURT
THE GRANDVIEW APARTMENTS CONDOS	0068	803	1				15F	180-192 HILLSIDE AVE
THERRE, MARGOT	0113	1211	2		34/6.B		2	140 PROSPECT ST
THIBODEAUX, JONTE	0063	608	8		44.B/61	04851 00677	2	JONES RD
THOMA, ANNA	0117	1214	5		36/22	07779 00430	2	127 CHRISTIE ST
THOMAS, ABRAHAM V. & SUMOL	0158	1501	5		25.F/15		2	166 GRAND AVE
THOMPSON, JACQUELINE, TRUSTEE	0190	1611	4		000000		2	406 HIGHWOOD AVE
THOMPSON, SCHUYLER L., TRUSTEE	0184	1608	9		000000	05412 00602	2	340 HIGHWOOD AVE
THOMPSON, THERESA S.	0154	1319	4		000000	07820 00279	2	416 WASHINGTON TERR
THORN, JOHN C. & BONNIE J.	0020	211	9		12.B/54B	01218 00459	2	128 OVERLOOK AVE
THRASHER, MARK & INGA FREDERIC	0050	601	51		44.F/9		2	332 HAROLD AVE
TIERI, FAITH G.	0179	1602	6		000000		2	110 PALMER PL
TINZ, DIETER U. & JANET C.	0081	903	20		51/31.B		2	380 HILLTOP AVE
TOMAS, PEDRO JACKLINE	0054	604	2		44.M/24		2	498 PINE HILL ROAD
TOMASSO, SHERRY	0129	1217	5		38/44	02079 00037	2	184 CHRISTIE ST
TOMKINS, DAVID & KATHLEEN	0080	903	8		51/8		2	419 WOODLAND PL
TOOLEN, ROBERTA	0002	201	2	C0151	5.02/3		2	15A LAKEVIEW AVE
TORO, RAMIRO A.	0066	802	6	C0004	21/23.A	02014 02290	2	392 GRAND AVE
TORRE, MARILYN & DENISE R.	0150	1316	6		71/48	02745 00807	2	138 REDYES AVE
TORRES, CARLOS M. & DOROTHY B.	0170	1505	3		42/3		2	108 AMES AVE
TORRES, WILLIAM & ARIELINA S.	0106	1205	7		29/21	02559 01344	2	124 LEONIA AVE
TOUCHARD, JEAN-PIERRE & JANINE	0048	601	24		44.E/32		2	324 GLENWOOD AVE
TOURYAN, GARY S & MARI	0185	1608	13		000000	09055 00257	2	66 GLENWOOD AVE
TOYODA, HIROSHI & MACHIKO	0097	1006	32		000000		2	57 HAWTHORNE TERR
TRACHTENBERG ARNOLD & CAROL	0011	205	11		8/33		2	140 LAKEVIEW AVE
TRAMONTANA, JAMES & SUZANNE DOROTHY	0147	1314	3		69/64		2	360 ALLAIRE AVE
TRAN, ANDY & ZHOU, REBECCA	0173	1505	48		42/26.B	04267 01425	2	115 MOORE AVE
TRAN, BINH & ROSE V. HOANG	0167	1504	10		41/81.B	02661 02263	2	144 SYLVAN AVE
TRAN, DANIEL	0131	1217	12	C0042	38/36	04355 01068	2	218 BROAD AVE APT 4B
TRAN, DANIEL & ALICE WONG	0131	1217	12	C0032	38/36	03656 00783	2	218 BROAD AVE APT 3B
TRAN, DANIEL & ALICE WONG	0161	1502	26		39/10	00693 00312	2	203 HIGHWOOD AVE
TRAN, DANIEL & WONG, ALICE	0130	1217	12	C0003	38/36	05493 01477	2	218 BROAD AVE-APT BC
TRAN, DANIEL & WONG, ALICE	0131	1217	12	C0034	38/36	04206 00364	2	218 BROAD AVE APT 3D
TRAN, DANIEL & WONG, ALICE	0162	1502	30		39/17	03094 01105	2	185 HIGHWOOD AVE
TRAPP, YVONNE & AMBER	0041	506	17		19/9	03774 01121	2	475 GRAND AVE
TREACY, JAMES J & NANCY	0173	1505	38		42/17	08441 00006	2	153 MOORE AVE
TRESNAN, STEVEN M. & KATHERYN	0176	1506	30		43/44	05234 01972	2	153 OAKDENE AVE
TRIMARCHI, JEFFREY & HELENE E.	0022	212	9		12.A/6	04488 01199	2	236 OVERLOOK AVE
TRIMARCHI, JEFFREY & SADAF	0053	602	12		44.P/4	02734 01907	2	337 VREELAND AVE
TROLLEY LANE CONDOMINIUMS	0092	1004	12				15F	327-337 FORT LEE RD
TROTTER, TONY G. & PAULA J.	0027	303	14		44/26	03432 02169	2	541 BROAD AVE
TSIGOUNIS, SIMONE, TRUSTEE	0031	501	21		12.F/42	02930 00592	1	201 CHRISTIE HTS ST
TSIKITIKOS, ANTONIOS G. & SOFE	0153	1318	8		000000		2	1617 BERGEN BLVD
TSUBOI, MASARU & TOKIKO	0083	903	50		000000		2	476 GREENWAY DRIVE
TUCKER, KENNETH D. & MARY ELLEN	0096	1006	9		000000		2	28 LINDEN TERR
TYNAN, ROBERT & ANGIE	0005	204	2	C0022	5/3	02546 02217	2	2B LAKEVIEW AVE
TYNAN, ROBERT & TORO, ANGIE	0011	205	5		8/44	00000 00000	2	118 LAKEVIEW AVE



## TAXING DISTRICT NO. 29 LEONIA

## COUNTY NO. 02 BERGEN

NAME OF OWNER ADDITIONAL OWNERS	PAGE NO.	BLOCK NO.	LOT NO.	LOT QUALIF.	ACCOUNT NO.	DEED BOOK PAGE	CLASS	PROPERTY LOCATION
TZENG, DALE T. & YU PING BAI	0190	1610	22		000000	01693 00291	2	35 GLENWOOD AVE
ULAZKA, PIOTR & SARAH E.	0053	602	11		44.P/3	03326 02004	2	341 VREELAND AVE
URBANO, IRENE	0073	803	39		22/74		2	403 GRAND AVE
URENA, CARLOS & CRISTINA	0171	1505	10		42/10		2	130 AMES AVE
US BANK TRUST C/O HUDSON HOMES	0171	1505	8		42/8	02891 00915	2	120 AMES AVE
VALDES, ALINA & MICHAEL A.	0151	1316	18		000000	04676 01659	2	442 PARK AVE
VALIENTE, JUAN R. & ALTAGRACIA	0193	1612	21		61/24		2	331 OAKDENE AVE
VALLESE, LAUREN	0168	1504	25		41/5	04279 00973	2	146 BROAD AVE
VAN CLIEF, JOHN E. JR & DOROTHY	0105	1204	4		28/19		2	97 PALISADE AVE
VAN MATER, NANCY J	0025	214	11		12.C/29		2	540 BROAD AVE
VAN SICKELL, WILLIAM JR & ISABELLE	0169	1504	38		41/35.B		2	141 AMES AVE
VAN VELZOR, BRIAN, ETAL	0168	1504	16		41/96	00767 00358	2	172 SYLVAN AVE
VANVELZOR, BRIAN R.	0132	1217	12	C0046	38/36		2	218 BROAD AVE APT 4F
VARGAS, MAIA	0029	304	6		000000	03565 00869	2	570 RIDGELAND TERR
VARO ENTERPRISES, LLC	0004	202	9		6/6.B	05493 00271	2	143 LAKEVIEW AVE
VASALLO, ANTHONY & CARLA, TRUSTEES	0182	1606	4		000000	05056 00794	2	408 RICHMOND PL
VASQUEZ, ELAINE & MENEZES, STEVEN	0119	1214	23	C0035	36/1	05354 00112	2	250 BROAD AVE APT 3E
VASQUEZ, LUIS & NADIUSKA A.	0092	1004	12	C0022		00834 00597	2	327 FORT LEE RD APT 2B
VASSALLO, ANTHONY & JULIE ULBRICH	0179	1603	2		000000	01335 00569	2	396 PARK AVE
VAUGHAN, JAMIE CHRISTINE	0131	1217	12	C0041	38/36	03423 01609	2	218 BROAD AVE APT 4A
VAZQUEZ, ERNESTO & KEYLA	0169	1504	34		41/26		2	157 AMES AVE
VECA, THOMAS & NORA	0038	504	5		14/12.B		2	200 CHRISTIE HTS ST
VEGA, DAVID & JOANNE	0174	1506	4		43/11		2	162 MOORE AVE
VELCHEV, MIROSLAV & PETROVA, VANYA	0162	1502	31		39/19	02175 02348	2	181 HIGHWOOD AVE
VENEZIA, ANGELO P.	0185	1608	12		000000	01798 01393	2	352 HIGHWOOD AVE
VENTURA, RAMIR & NANCY REBECCA	0003	202	4		6/1.B	01339 00209	2	123 LAKEVIEW AVE
VILLA, MARIA	0063	608	6		44.B/51		2	JONES RD
VILLAGE PARK CONDOMINIUMS	0036	503	18				15F	145-147 SCHOR AVE
VILLAVICENCIO, RENZO & MARIA	0062	607	5		44.A/55	03877 00001	2	502 RIDGELAND TERR
VILLELA, EDWARD & KALI	0177	1601	5		000000		2	316 PARK AVE
VILLOSLADA, RAMON E. & MAYRA	0060	605	30		44A6/102		2	413 PINE HILL RD
VILORIA, LEO & ROSARITO	0093	1005	6		51.A/28		2	58 HAWTHORNE TERR
VITARIUS, JAMES & SOLER, SANDRA	0053	603	7		44.N/6		2	412 GOLF COURSE DRIVE
VLAHOVIC, IGOR & TATJANA	0185	1608	11		59/12	07920 00820	2	348 HIGHWOOD AVE
VLASATY, ALAN & DORIS	0110	1207	8		31/46		2	106 OAKTREE PL
VOLLMER, GERELD & CATHERINE	0161	1502	15		39/84		2	196 PARK AVE
VOLPE, LORRAINE	0052	602	1		44.P/8		2	512 PINE HILL ROAD
VOLPI, LEO & SARAH J.	0031	501	11		12.F/13A		2	118 HILLCREST AVE
VOLPI, L.D. & S.J. & ANDERSON, D.R. & M.M.	0128	1216	10		37/18		2	148 CHRISTIE
VORONOV, STANISLAV	0061	607	3		44.A/44	04368 01393	2	536 RIDGELAND TERR
VOSBIKIAN, STEVEN & NYIERI	0147	1313	14.01			02503 00911	2	337 SUMMIT AVE
VOSS, HELEN JOY	0103	1202	11		24/15	04662 01157	2	164 SPRING ST
W.K. PARK MANAGEMENT ASSOC, LLC	0077	805	30		23.A/2.B	01700 01127	4C	207 FORT LEE RD
W.K. PARK MANAGEMENT ASSOC, LLC	0077	805	31		23.A/2.A	01700 01127	4C	201 FORT LEE RD
WAACK, CAROL A.	0136	1305	5		62.01/76		2	123 HOWARD TERR
WAAGE, DANIEL R. & MARIA ROSA	0045	509	11		16/15		2	113 KINGSLEY ST
WALBY, IAN	0136	1305	10		000000	04453 01003	2	145 HOWARD TERR
WALDECK, ERIKA S.	0108	1206	6		30/79.B	05128 01676	2	120 GLADWIN AVE
WALKER, WALKER & GROSSMAN LLC	0067	802	11		21/29		4C	356-364 GRAND AVE
WALSH, EDWARD & DONNA	0098	1007	4		000000	08483 00273	2	208 CUMLEY TERR
WANG, ERIC C & LORENA R	0089	1003	2		48/54		2	312 MAGNOLIA PL
WANG, EUN M.	0002	201	2	C0213	5.02/3	05003 00659	2	21C LAKEVIEW AVE
WANG, JIA & CAO, JING	0131	1217	12	C0037	38/36	03265 00905	2	218 BROAD AVE APT 3G
WANG, PENGFEI & FEN CUI	0142	1310	10		000000	03425 01522	2	117 IRVING ST
WANG, RENHONG & TIAN, LIJUN TRUSTEE	0006	204	2	C0122		04530 01273	2	12B LAKEVIEW AVE
WANG, TAEGAN & HYUNSOOK	0033	501	24	C5332	12.F/41	05176 00662	2	533B GRAND AVE
WANG, WEIFENG & ZHANG, YING	0036	503	18	C0001		02457 01229	2	145 SCHOR AVE #1
WANG, XIN & ZHE	0037	503	21	C0151			2	151 SCHOR AVE
WANG, ZIFENG & YANG, YAYUN	0188	1610	5		000000	02939 01806	2	48 PALMER PL
WARD, ANTHONY H. & AINI	0041	506	19		19/5		2	481 GRAND AVE
WASSERMAN, LOREN & LORI	0061	607	4		44.A/48	07873 00777	2	524 RIDGELAND TERR
WATANABE, KANAKO & SENJI	0074	804	12		22.A/12A	03186 00951	2	105 WOOD TERRACE
WATSON, GRANT & ANDREA SOLOMON	0152	1317	19		72/7	00259 00783	2	149 RELDYES AVE
WATSON, CHRISTINE R. & WILLIAM R.	0157	1321	6		000000	00289 02360	2	399 PARK AVE
WATSON, CHRISTOPHER & NOREEN	0176	1506	35		43/51		2	133 OAKDENE AVE
WEBER, JOHN & PALOZZOLA-WEBER, C	0043	508	4		17/34		2	242 HARRISON ST
WEIDMAN, ERIC I. & COHEN, ELLEN	0013	206	13		9/35		2	31 BROOK TERR
WEIMER, ROLAND & SU, KAY	0187	1609	23		60/250		2	329 MOORE AVE



TAXING DISTRICT NO. 29 LEONIA

COUNTY NO. 02 BERGEN

NAME OF OWNER ADDITIONAL OWNERS	PAGE NO.	BLOCK NO.	LOT NO.	LOT QUALIF.	ACCOUNT NO.	DEED BOOK PAGE	CLASS	PROPERTY LOCATION
WEISBERG, MICHAEL & LOURDES	0049	601	33		44.F/14		2	341 HILLSIDE AVE
WEISS, MONICA	0051	601	63		44.E/6		2	465 BROAD AVE
WEISSMAN, MORIAH & LARA, WILMY	0136	1305	3		000000	05406 01055	2	109 HOWARD TERR
WEISSMAN, TOBIAS & COLEMAN, IRIS	0136	1305	6		000000		2	127 HOWARD TERR
WELLINGS, DANIEL C. & STEFANIE R.	0020	211	15		12.B/1.B	02848 00719	2	156 HILLCREST AVE
WEN, JINHUA & QIAN, WENRI	0006	204	2	C0103	5/3	02637 02309	2	10C LAKEVIEW AVE
WHITE, JOSEPH & DORIS	0024	214	1		12.C/7		2	200 VAN ORDEN AVE
WHITTER, DARRYL & PATRICIA	0104	1202	21		24/31	08439 00478	2	132 SPRING ST
WILDS, BRADLEY & NOREEN	0148	1314	20		000000		2	157 GLENWOOD AVE
WILKENS, STEPHEN R. & BARBARA	0156	1320	10		000000		2	106 GLENWOOD AVE
WILLIAMS, CARL & LISETTE	0068	803	1	C0011	22/1		2	192 HILLSIDE AVE APT F1
WILSON, ANDREW R.	0075	804	17		22.A/22	01680 01285	2	125 WOOD TERRACE
WILSON, CID DAMON	0124	1215	1	C0037	25.A/3	04122 00030	2	37 ELIZABETH TERR
WILSON, LYNN & WILSON, HORACE	0083	903	40.01		000000		2	411 FAIRWAY DRIVE
WILSON, REBECCA	0043	507	16		18/9	03294 01845	2	259 LEONIA AVE
WINGREN, EDWARD & JANG, YUN-HYEANG S	0118	1214	23	C0011	36/1	08264 00407	2	250 BROAD AVE APT 1A
WINKLER, JAMES L. & JENNIFER A.	0146	1313	8		000000	03893 00767	2	340 WESTVIEW AVE
WINOGRAD, JANE	0178	1602	3		000000		2	376 PARK AVE
WINTERS, ALAN & ANDREA	0140	1308	9		66/14B		2	125 KNAPP TERR
WOLAK, MICHAEL E. & FRANK J.	0010	204	14		5/78.D	03264 02479	2	31 RAY AVE
WOLF, RON & AMY	0038	504	10		14/6	01452 00371	2	230 CHRISTIE HTS ST
WON, ANDREW GIL	0159	1501	17		25.G/25B	04752 00096	1	GRAND AVE
WON, ANDREW GIL	0159	1501	19		25.G/23B	04752 00096	2	134 GRAND AVE
WON, MYONG JAE & KINAM RO	0181	1605	5		000000		2	420 LESTER ST
WONG, ALICE & JUDY	0119	1214	23	C0041	36/1	00589 00968	2	250 BROAD AVE APT 4A
WONG, HANE M. & SUSAN S.	0026	214	21		12.C/1	02001 00529	2	207 VREELAND AVE
WONG, YAM BUN & LAN CHUN KWOK	0055	604	11		44.M/33		2	464 PINE HILL ROAD
WOO, EUJIN MICHELLE	0128	1216	20		37/6.B	03438 01036	2	117 PARK AVE
WOO, SO N. & YUN HUI CHOI	0175	1506	21		43/32	03052 02259	2	183 OAKDENE AVE
WOO, YOUNG IN & INSUN	0082	903	36		44.A4/39	04942 00430	2	424 GREENWAY DRIVE
WOOD PARK CONDOMINIUMS	0129	1217	12				15F	218 BROAD AVE
WOOD, BARBARA	0177	1601	9		000000	02814 01236	2	334 PARK AVE
WOOD, KINGSLEY & SEWELL, LAURA	0166	1503	43		40/53		2	123 SYLVAN AVE
WOODSIDE, LYNDON M. & JANE W.	0133	1302	4		000000		2	196 GLENWOOD AVE
WOODSTACK HOMES, INC	0073	803	38		22/73	04187 00145	1	401 GRAND AVE
WRIGHT, DOUGLAS & TRISTAN	0021	211	25		12.B/24B		2	99 VAN ORDEN AVE
WRIGHT, DWAYNE & DEBRA	0015	208	3		11/17.B		2	600 BROAD AVE
WU, ABRAHAM IH	0084	903	66		000000	05185 00550	1	RIDGELAND TERRACE
WU, BIMING & EMILY K. DURISIN	0150	1316	4		000000	04271 01262	2	146 RELDYES AVE
WU, CHANG LIN & SHUN HUA ZHANG	0011	205	7		8/42	03440 01030	2	122 LAKEVIEW AVE
WU, YI JEN & WU, ALEX KUNG FU	0055	604	17		44./M39		2	440 PINE HILL RD
WYNNE, SHARON G	0090	1003	14		48/80	00750 01973	2	333 ELM PL
XHAKE, MARSELA & TAULANT	0173	1505	47		42/26.A	02994 00216	2	117 MOORE AVE
XIAONI, GAO & JIANMING LI	0010	204	13		5/78.C	01228 01208	2	41 RAY AVE
XU, LIN & YANSHEN CHEN	0140	1309	2		67/36.A	01739 00856	2	136 IRVING ST
Y & Y BROAD AVE, INC.	0076	805	15		23.A/15	08265 00990	4A	350-354 BROAD AVE
YAKIMOV, SERGEY S.	0119	1214	23	C0042	36/1	02580 01652	2	250 BROAD AVE APT 4B
YAMADA, NOBUAKI & HIROKO	0073	803	42	C0009	22/78		2	425 GRAND AVE APT 9B
YAN, FENGZHE & JIN, MEIHUA	0007	204	2	C0184	5/3	02995 01042	2	18D LAKEVIEW AVE
YANG, DAVID	0049	601	45		44.F/1B	05531 01485	2	308 HAROLD AVE
YANG, DONGCHEOL & PARK, DONNA K.	0088	1002	6		000000	04246 00939	2	318 BEECHWOOD PL
YANG, HYUN SOOK	0050	601	55		44.E/13	03881 00978	2	333 HAROLD AVE
YANG, JINGYUAN & YAN LI	0183	1606	10		000000	04513 00286	2	427 CHARLES PL
YANG, JINWOO & HEASUNG	0036	503	18	C0009	01194	00543	2	147 SCHOR AVE #9
YANG, MICHAEL W. & NA YOUNG AHN	0126	1215	1	C0082	25.A/3	01010 01307	2	82 MEADOW VIEW COURT
YANG, MYUNG SUK	0125	1215	1	C0070	25.A/3	05527 01557	2	70 MEADOW VIEW COURT
YANG, PAUL HAN & CELINE CHIU	0014	207	2		10/20	04135 00201	2	132 EASTVIEW AVE
YANG, PAUL SUNGYUK	0069	803	1	C0022	22/1	05218 01830	2	180 HILLSIDE AVE APT K2
YANG, SUK & SHAN, JING	0025	214	9		12.C/23	04024 00129	2	238 VAN ORDEN AVE
YANG, SUNGJIN & KEVIN M.	0161	1502	19		39/90.A	04887 01811	2	192 BROAD AVE
YANG, TIMOTHY DONG HOON & SEI EUN	0139	1307	3		65/54	04888 00284	2	499 PARK AVE
YANG, WENG LANG & HWANG, HUI ING	0087	1001	17		000000		2	321 BEECHWOOD PL
YANG, WONBOK & OH, ELIZABETH D.	0109	1206	21		30/114	04838 01821	15F	121 LEONIA AVE
YANG, YOUNGHEE & LEE, SAMUEL S.	0101	1009	5			02625 00848	2	129 HOFLEYS LANE
YANG, HYE M & AHN, SUNG Y & LEE, EUNAH	0169	1504	41		41/41	08603 00250	2	131 AMES AVE
YE, JOO HYE	0126	1215	1	C0090	25.A/3	02983 02404	2	90 MEADOW VIEW COURT
YEA J. REALTY, LLC	0133	1301	1		52/9.A	01814 00349	4A	315 BROAD AVE
YEA J. REALTY, LLC	0133	1301	2		000000	01814 00356	4A	310 FORT LEE RD

TAXING DISTRICT NO. 29 LEONIA

COUNTY NO. 02 BERGEN

NAME OF OWNER ADDITIONAL OWNERS	PAGE NO.	BLOCK NO.	LOT NO.	LOT QUALIF.	ACCOUNT NO.	DEED BOOK PAGE	CLASS	PROPERTY LOCATION
YEDIDIA, AHARON & GRANT-YEDIDIA, F	0099	1007	21		000000		2	216 WARWICK LANE
YEE, RONALD	0007	204	2	C0161	5/3		2	16A LAKEVIEW AVE
YEE, ANTHONY TSANG & ENG, FAYE HSING	0088	1002	9		000000		2	332 BEECHWOOD PL
YEOM, KEVIN & JIN LEE	0182	1605	11		000000	04956 01153	2	423 RICHMOND PL
YEUNG, XIAOHONG	0112	1208	12		32/17.B	00504 00564	2	284 BROAD AVE
YI, DOYOUNG & JINHEE	0041	507	1		18/30		2	218 HARRISON ST
YI, GRACE	0072	803	33	C0001	22/64		2	175 FORT LEE RD UNIT 1
YI, HYANG CHONG	0127	1215	2	C0006		03151 00981	2	6 MAPLE STREET
YI, MYUNG CHUL & SOOJIN CHOI	0036	503	19		20/8	04598 01621	2	430 GRAND AVE
YIM, DAVID & OLIVIA SEYUN	0152	1318	1		000000	04875 00354	2	143 RELDYES AVE
YING, EN-JUN & PAN, RUI FANG	0036	503	18	C0010			2	147 SCHOR AVE #10
YOE, JOSEPH & ELLEN	0181	1605	3		000000	07944 00008	2	412 LESTER ST
YOE, TERRENCE & TRACY	0040	506	5		19/37	03267 00625	2	192 HARRISON ST
YOM, EDWARD S. & SAEHEE K.	0049	601	35		44.F/16	04120 01905	2	333 HILLSIDE AVE
YOM, YONG SUK	0039	504	30		14/19.A	01944 00763	2	173 HARRISON ST
YOO, DAI H. & SUNG SOOK	0157	1320	24			01535 00281	2	211 BROAD AVE
YOO, HONG CHAE & YI KYUNG	0095	1006	1		000000	03295 01447	2	75 HAWTHORNE TERR
YOO, HYUK JAE & SUNMYOUNG CHOI	0062	607	18		44.A/15		2	553 NORDHOFF DR
YOO, JAESUN & JENNIFER	0100	1007	41		000000	04223 01195	2	45 LINDEN TERR
YOO, KYUNG HEE	0137	1306	8.01			04768 00657	2	436 FORT LEE ROAD
YOO, SHARON MI & SARA S.	0023	213	11		12.D/7	05129 00400	2	142 HILLCREST AVE
YOON, CHARLES J.	0008	204	2	C0224	5/3	02270 00477	2	22D LAKEVIEW AVE
YOON, SUNGHWAN	0160	1502	11		39/78	03416 01258	2	172 PARK AVE
YOON, YOUNG HEE	0093	1004	17		000000		4A	329 BROAD AVE
YOSHIMURA, SUZUKO	0104	1202	13		24/17		2	158 SPRING ST
YOU, SUNMEE	0115	1212	12		35/31	05289 00186	2	272 BROAD AVE
YOUNG, EDWARD & MARGARET	0135	1303	10		000000		2	169 GLENWOOD AVE
YU, JEONGSUK	0119	1214	23	C0024	36/1	02610 00596	2	250 BROAD AVE APT 2D
YU, JEONGSUK	0119	1214	23	C0025	36/1	04868 00207	2	250 BROAD AVE APT 2E
YU, JEWON	0096	1006	19		000000	04152 00333	2	401 FORT LEE RD
YU, RAYMOND & YING YI	0145	1312	11		000000		2	134 GLENWOOD AVE
YU, SU J	0154	1319	1		000000	03777 00708	2	133 RELDYES AVE
YU, SUN	0173	1505	43		42/22	01590 00248	2	133 MOORE AVE
YU, XI DOU & PEIYI	0172	1505	30		42.A/20	01913 01248	2	189 MOORE AVE
YU, YOUNG HA & CHAI, HEAI CHIN	0164	1503	11		40/86	05423 01588	2	150 HIGHWOOD AVE
YUEN, DIANE	0173	1505	44		42/23		2	129 MOORE AVE
YUM, ALEX	0135	1303	15		000000	03501 01901	2	191 GLENWOOD AVE
YUN, MYOUNGSOOK & HONGJUNG KIM	0073	803	42	C0007	22/78	03673 01853	2	425 GRAND AVE APT 7B
ZABEL, C. C/O J. VAN HORNE, POA	0178	1601	17				2	329 HIGHWOOD AVE
ZAGACKI HENRY S & EMILY M	0043	508	2		17/30		2	232 HARRISON ST
ZAIKOWSKI, ROBERT & MARILYN	0143	1311	5		000000		2	322 CRESCENT AVE
ZALDANA, STANLEY M. & SUSAN E.	0103	1202	7		24/10	02021 01284	2	174 SPRING ST
ZAMBRANO, GAIL C.	0009	204	4	C6161	5/1	00493 02468	2	616A GRAND AVENUE
ZAMBRELLA, GERALD & JENNERINA	0011	205	13		8/25		2	50 BROOK TERRACE
ZAMMITTI, STEPHEN, TRUSTEE	0070	803	6		22/34.B	04987 00031	2	224 HILLSIDE AVE
ZANG, ZHICHENG & XIAONAN QI	0191	1611	10		83/28		2	5 PALMER PL
ZAYAT, ARTHUR DIMITRI & TERRI LYNN	0155	1319	15		000000	02830 02246	2	125 RELDYES AVE
ZEAMAN, JOHN & JANET CHATFIELD	0148	1314	12		000000		2	373 SUMMIT AVE
ZEIGLER, JUDAH & MICHELE	0120	1214	27		36/40.B	03972 01147	2	201 CHRISTIE ST
ZEIGLER, LOIS M	0180	1603	14		000000		2	105 PALMER PL
ZELWIAN, ERIC & PEREZ-ZELWIAN, Z	0003	202	6				2	135 LAKEVIEW AVE
ZHANG, ANDY & SOHEE LEE	0132	1217	22		38/16.A	05451 01363	2	149 PARK AVE
ZHANG, CHI & LI NA	0016	208	12		11/46		2	231 OVERLOOK AVE
ZHANG, WEIMIN & MA, KUK FUNG	0013	206	9		9/44	03277 01236	2	11 BROOK TERRACE
ZHANG, XIAOKAN & SHENG XU	0089	1002	18		46/143.B	02760 01719	2	313 MAGNOLIA PL
ZHANG, YANG YONG & YI XIE	0106	1205	2	C0002		02466 01512	2	174 FORT LEE RD, UNIT B
ZHAO, GUANNAN	0145	1312	15		000000	04545 00710	2	327 WESTVIEW AVE
ZIEGLER, WILLIAM N. & SUSAN H. BOYD	0113	1210	1		33/1.A	03524 00641	2	112 PROSPECT ST
ZIKOPOULOS, MARIANTHI	0185	1608	10		000000		2	344 HIGHWOOD AVE
ZIMMERLY, CYNTHIA	0173	1505	36		42/15		2	161 MOORE AVE
ZION CITY ALLIANCE CHURCH, INC	0159	1501	21.01			04720 01316	15D	126 GRAND AVENUE
ZION CITY ALLIANCE CHURCH, INC	0159	1501	21.02			04720 01311	15D	120 GRAND AVENUE
ZORMAN, NADAV & SEMADAR GORDEL	0100	1007	40		000000	01709 02257	2	43 LINDEN TERR
ZUKOWSKI, MICHAEL & ABBY	0061	606	4		44.A5/29	08520 00572	2	540 NORDHOFF DR
ZURICH, WILLIAM & NANCY	0146	1313	12		000000		2	120 GLENWOOD AVE
106 GRAND LLC	0159	1501	22		25.G/32		1	GRAND AVE
106 GRAND LLC	0159	1501	23		25.G/34		1	108 GRAND AVE
106 GRAND LLC	0159	1501	24		25.G/36		1	106 GRAND AVE

## TAXING DISTRICT NO. 29 LEONIA

## COUNTY NO. 02 BERGEN

NAME OF OWNER ADDITIONAL OWNERS	PAGE NO.	BLOCK NO.	LOT NO.	LOT QUALIF.	ACCOUNT NO.	DEED BOOK PAGE	CLASS	PROPERTY LOCATION
117 FORT LEE RD, LLC	0067	802	17		21/33.B	02529 00565	4A 125	FORT LEE RD
117 FORT LEE RD, LLC	0067	802	18		21/35	02529 00565	4A 123	FORT LEE RD
117 FORT LEE RD, LLC	0067	802	19		21/37	02529 00565	4A 117	FORT LEE RD
130 FORT LEE RD, LLC	0103	1202	4		24/5	00601 00402	4A 130	FORT LEE RD
131 FORT LEE RD, LLC	0067	802	16		21/33.A	04411 01507	4A 131	FORT LEE RD
131 IRVING STREET LLC	0142	1310	6		000000	07885 00105	2 131	IRVING ST
132 AMES AVE CO.	0171	1505	11		42/11		2 132	AMES AVE
134 FORT LEE ROAD, LLC	0103	1202	5		24/6.B	05414 00349	4A 134	FORT LEE RD
1355 15TH STREET FLNJ, LLC	0069	803	1	C0016	22/1	05169 01034	2 188	HILLSIDE AVE APT H2
1355 15TH STREET FLNJ, LLC	0129	1217	3		38/47	05140 00487	2 176	CHRISTIE ST
138 SCHOR AVE CONDOMINIUMS	0065	802	3				15F 132-140	SCHOR AVE
155 PAULIN BLVD CO.	0135	1304	1		000000	03812 00034	2 155	PAULIN BLVD
1599 LEONIA, LLC	0154	1319	8		000000	01660 00990	4C 1599	BERGEN BLVD
165 RELDYES AVE, LLC	0141	1309	10		000000	03755 00834	2 165	RELDYES AVE
174 FORT LEE ROAD CONDOMINIUM	0106	1205	2				15F 174	FORT LEE RD
176 HILLCREST AVE CO.	0013	206	5		9/6	02519 00943	2 176	HILLCREST AVE
182 MOORE AVE CO.	0174	1506	9		43/17	00223 00653	2 182	MOORE AVE
202A-202B GLENWOOD AV % MADELINE CO	0133	1302	2		000000		4C 202A&B	GLENWOOD AVE
210 BROAD STREET, LLC	0132	1217	13		38/31	03688 00399	4C 200-210	BROAD AVE
214 CRESCENT, LLC	0115	1212	9		35/29	05299 01104	2 214	CRESCENT AVE
218L3C, LLC	0131	1217	12	C0033	38/36	05224 00120	2 218	BROAD AVE APT 3C
22C LAKEVIEW PROPERTY, LLC	0008	204	2	C0223	5/3	04903 00838	2 22C	LAKEVIEW AVE
2237 JONES RD, LLC	0063	608	9		44.B/64	04975 00923	1 2235	JONES RD REAR
24A LAKEVIEW PROPERTY, LLC	0008	204	2	C0241	5/3	04591 00210	2 24A	LAKEVIEW AVE
250 BROAD AVE 2F, LLC	0119	1214	23	C0026	36/1	05486 01255	2 250	BROAD AVE APT 2F
250 BROAD AVE 3B, LLC	0119	1214	23	C0032	36/1	05486 01273	2 250	BROAD AVE APT 3B
26 GLENWOOD LLC	0187	1609	17		000000	03029 01752	2 26	GLENWOOD AVE
26 PAULIN BLVD CO.	0180	1603	8		000000	01997 00149	2 26	PAULIN BLVD
26D LAKEVIEW PROPERTY, LLC	0008	204	2	C0264	5/3	05316 00245	2 26D	LAKEVIEW AVE
275 GRAND AVE, LLC	0113	1210	7		33/4.C	05296 01690	4C 275	GRAND AVE
295-307 BROAD AVE RLTY C/O LEE, JH	0133	1301	5		000000		4A 295-307	BROAD AVE
3 ROSE REALTY LLC	0092	1004	13				4A 321	FORT LEE RD
313 WOODLAND PLACE LLC	0078	901	6		45.A/4.B	02262 01777	4C 317	WOODLAND PL
3168 REALTY, LLC	0111	1208	3		32/1	05174 01744	4A 318	BROAD AVE
322 GRAND AVE LLC	0105	1203	5		26/6	08539 00179	2 322	GRAND AVE
322 GRAND AVE LLC	0105	1203	6		26/7		1 322	GRAND AVE
332-336 BROAD AVE REALTY, LLC	0076	805	20		23.A/11	04750 01529	4A 332-336	BROAD AVE
334 GRAND AVENUE, LLC C/O PREFERRED	0105	1203	3		26/3.A	01149 00711	4C 334	GRAND AVE
335 GRAND AVENUE, LLC	0105	1204	1		28/7	02148 00745	4A 335	GRAND AVE
340 BROAD AVE, LLC	0076	805	18		23.A/12B	00989 01796	4A 340	BROAD AVE
345 GRAND, LLC	0072	803	35		22/68	04577 00812	4A 345	GRAND AVE
350 GRAND AVE, LLC	0067	802	13		21/31.B	01056 00571	4A 350	GRAND AVE
353 BROAD AVE, LLC	0089	1003	1		48/51.B	00399 02174	4A 353	GRAND AVE
353 BROAD AVE, LLC	0091	1003	22		48/95.B	00399 02174	4A 353	BROAD AVE
358-360 BROAD AVE LEONIA, LLC	0076	805	14		23.A/16	02291 00029	4A 358	BROAD AVE
369-377 BROAD AVE LLC	0089	1002	20		000000		4A 371-377	BROAD AVE
374 BROAD AVE, LLC	0076	805	10		23/5	02439 01180	4A 374	BROAD AVE
400 WILLOW TREE RD LLC	0068	802	21		21/20.06	00342 01347	4A 400	WILLOW TREE RD
411-415 GRAND LLC	0073	803	41		22/76		4C 415	GRAND AVE
420 GRAND AVENUE CONDOMINIUMS	0036	503	21				15F 149-155	SCHOR AVE
423 WOODLAND PL CO. & TARABOLA, T.	0080	903	6		51/12	01608 01249	2 423	WOODLAND PL
430 BROAD AVENUE CORPORATION	0074	804	6		22.A/5		4C 422-430	BROAD AVE
430 HIGHWOOD LTD LIABILITY CO.	0191	1611	8		000000	04715 00261	2 430	HIGHWOOD AVE
431 GRAND AV. CO-OP CORP	0074	803	43		22/79		4C 431	GRAND AVE
441 FAIRVIEW ASSOCIATES, LLC	0170	1505	2		42/1	04496 00841	2 106	AMES AVE
454 BROAD AVE, LLC	0044	509	3		16/11.A	05531 01795	4A 454	BROAD AVE
473 LEONIA, LLC	0045	510	1		19.A/1	03170 00532	4C 473	GRAND AVE
544 BROAD AVE CONDOMINIUMS	0025	214	10				15F 544	BROAD AVE
56 MEADOW VIEW CT CO. & GIOFFRE, V.	0125	1215	1	C0056	25.A/3	00006 00909	2 56	MEADOW VIEW COURT
600 WILLOW OWNER, LLC	0034	503	1		13/37.A	05246 00483	4B 600	WILLOW TREE RD
616 GRAND AVE, LLC	0009	204	4	C6162	5/1	05486 01264	2 616B	GRAND AVE
770, L.L.C.	0035	503	15		13/28	07876 00110	4C 456	GRAND AVE

TAXING DISTRICT NO. 29 LEONIA

COUNTY NO. 02 BERGEN

NAME OF OWNER ADDITIONAL OWNERS	PAGE NO.	BLOCK NO.	LOT NO.	LOT QUALIF.	ACCOUNT NO.	-----DEED----- BOOK PAGE CLASS	-----PROPERTY----- LOCATION
------------------------------------	-------------	--------------	------------	----------------	----------------	-----------------------------------	--------------------------------

BELL ATL VARIOUS LOCATIONS

0001

1800

1

6A VARIOUS LOCATIONS

Block No. Lot No. Qualification Account No.	Land Dimensions Building Description Additional Lots Acreage	Prop. Class	Owner's Name Address City State Property Location	Billing Code Zip Code	Land Improvement Exemption Net Total	2025 Property Tax Special Dist	2025 Total Tax Deduction Net Tax	Amt.Billed 2025 1st Q 2nd Q Total	2nd Half 2025 3rd Q 4th Q Total	Preliminary 2026 Tax 1st Q 2nd Q Total
101 1	4.266 AC 4.2660	15C	BOROUGH OF LEONIA 312 BROAD AVE LEONIA NJ WEST OF HIGHWAY	07605-1820	*EXEMPT*	00	00 00 00	00 00 00	00 00 00	00 00 00
102 1	57.24 AC 57.2400	15C	COUNTY OF BERGEN ONE BERGEN COUNTY PLAZA HACKENSACK, NJ WEST OF RR	07601	*EXEMPT*	00	00 00 00	00 00 00	00 00 00	00 00 00
102 1.01	32.243 AC 32.2430	15C	COUNTY OF BERGEN ONE BERGEN COUNTY PLAZA HACKENSACK, NJ WEST OF RR	07601	*EXEMPT*	00	00 00 00	00 00 00	00 00 00	00 00 00
102 1.02	4.975 AC 4.9750	15C	COUNTY OF BERGEN ONE BERGEN COUNTY PLAZA HACKENSACK, NJ WEST OF RR	07601	*EXEMPT*	00	00 00 00	00 00 00	00 00 00	00 00 00
102 1.03	.023 AC .0230	15C	COUNTY OF BERGEN ONE BERGEN COUNTY PLAZA HACKENSACK, NJ WEST OF RR	07601	*EXEMPT*	00	00 00 00	00 00 00	00 00 00	00 00 00
102 1.04	.023 AC .0230	15C	COUNTY OF BERGEN ONE BERGEN COUNTY PLAZA HACKENSACK, NJ WETS OF RR	07601	*EXEMPT*	00	00 00 00	00 00 00	00 00 00	00 00 00
102 2	3.55 AC GARAGE 3.5500	15C	BOROUGH OF LEONIA 312 BROAD AVE LEONIA NJ WEST OF RR	07605	*EXEMPT*	00	00 00 00	00 00 00	00 00 00	00 00 00
102 2.01	.023 AC .0230	15C	BOROUGH OF LEONIA 312 BROAD AVE LEONIA NJ WEST OF RR	07605	*EXEMPT*	00	00 00 00	00 00 00	00 00 00	00 00 00
102 3	3.38 AC 3.3800	15C	BOROUGH OF LEONIA 312 BROAD AVE LEONIA NJ WEST OF RR	07605	*EXEMPT*	00	00 00 00	00 00 00	00 00 00	00 00 00
201 1 5.02/6	50X172 .1974	15C	BOROUGH OF LEONIA 312 BROAD AVE LEONIA NJ LAKEVIEW AVE, WEST END	07605-1820	*EXEMPT*	00	00 00 00	00 00 00	00 00 00	00 00 00
201 2	1.0 AC COMMON AREA 1.0000	15F	LAKEVIEW CONDOMINIUMS 13-23 LAKEVIEW AVE LEONIA, NJ 13-23 LAKEVIEW AVE	07605	*EXEMPT*	00	00 00 00	00 00 00	00 00 00	00 00 00
201 2 C0131 5.02/3	2 BD RM .0000	2	BAE, HYUN HO & JI HYUN SO 13A LAKEVIEW AVE LEONIA, NJ 13A LAKEVIEW AVE	07605	85000 150500 235500	849920	849920 00 849920	200705 200705 401410	220723 227787 448510	212500 212500 425000
201 2 C0132 5.02/3	2 BD RM .0000	2	BOTTARI REALTY L.P. 1530 PALISADE AVE APT 5R PALISADE PARK 13B LAKEVIEW AVE	07024	85000 154800 239800	865438	865438 00 865438	204370 204369 408739	224753 231946 456699	216400 216400 432800
201 2 C0133 5.02/3	2 BD RM .0000	2	KALKAN, AYDAN & DOGUS, ALP I. 13C LAKEVIEW AVENUE LEONIA, NJ 13C LAKEVIEW AVE	00597 07605	85000 150500 235500	849920	849920 00 849920	200705 200705 401410	220723 227787 448510	212500 212500 425000

710800

2565278

00

00

2565278

1211559

1353719

1282800



Block No. Lot No. Qualification Account No.	Land Dimensions Building Description Additional Lots Acreage	Prop. Class	Owner's Name Address City State Property Location	Billing Code Zip Code	Land Improvement Exemption Net Total	2025 Property Tax Special Dist	2025 Total Tax Deduction Net Tax	Amt.Billed 2025 1st Q 2nd Q Total	2nd Half 2025 3rd Q 4th Q Total	Preliminary 2026 Tax 1st Q 2nd Q Total
201 2 C0134 5.02/3	2 BD RM .0000	2	KEARNS, MAUREEN V. 13D LAKEVIEW AVE LEONIA NJ 13D LAKEVIEW AVE	07605-2107	85000 154800 239800	865438	865438 00	204370 204369	224753 231946	216400 216400 432800
201 2 C0151 5.02/3	2 BD RM .0000	2	TOOLEN, ROBERTA 15A LAKEVIEW AVE LEONIA NJ 15A LAKEVIEW AVE	07605	85000 150500 235500	849920	849920 00	200705 200705	220723 227787	212500 212500 425000
201 2 C0152 5.02/3	2 BD RM .0000	2	ABOELELA, HANIM 15B LAKEVIEW AVENUE LEONIA, NJ 15B LAKEVIEW AVE	07605	85000 154800 239800	865438	865438 00	204370 204369	224753 231946	216400 216400 432800
201 2 C0153 5.02/3	2 BD RM .0000	2	OOKA, DIAN-AZIZA 511 AVE OF AMERICAS #126 NEW YORK, NY 15C LAKEVIEW AVE	10011	85000 150500 235500	849920	849920 00	200705 200705	220723 227787	212500 212500 425000
201 2 C0154 5.02/3	2 BD RM .0000	2	KIM, SANG WOOK & SON, JOO 15D LAKEVIEW AVE LEONIA, NJ 15D LAKEVIEW AVE	00660 07605	85000 154800 239800	865438	865438 00	204370 204369	224753 231946	216400 216400 432800
201 2 C0171	1 BD RM .0000	2	LAKEVIEW CONDO ASSOC. C/O CITY EDGE PO BOX 859 FORT LEE, NJ 17A LAKEVIEW AVE	07024	85000 90300 175300	632658	632658 00	149400 149399	164300 169559	158200 158200 316400
201 2 C0172 5.02/3	1 BD RM .0000	2	LEE, SARAH J. & ESTHER 475 GRANDVIEW TERR LEONIA, NJ 17B LAKEVIEW AVE	07605	85000 94200 179200	646733	646733 00	152724 152723	167955 173331	161700 161700 323400
201 2 C0173 5.02/3	1 BD RM .0000	2	SKYRIOTIS, MARIA 17C LAKEVIEW AVE LEONIA, NJ 17C LAKEVIEW AVE	00672 07605	85000 90300 175300	632658	632658 00	149400 149399	164300 169559	158200 158200 316400
201 2 C0174 5.02/3	1 BD RM .0000	2	HERTZEL, DAWN 17D LAKEVIEW AVE LEONIA NJ 17D LAKEVIEW AVE	00660 07605	85000 94200 179200	646733	646733 00	152724 152723	167955 173331	161700 161700 323400
201 2 C0211 5.02/3	1 BD RM .0000	2	CHOI, ALBERT W. 21A LAKEVIEW AVE LEONIA, NJ 21A LAKEVIEW AVE	00660 07605	85000 90300 175300	632658	632658 00	149400 149399	164300 169559	158200 158200 316400
201 2 C0212 5.02/3	1 BD RM .0000	2	MA, HYANG N. 21B LAKEVIEW AVE LEONIA, NJ 21B LAKEVIEW AVE	07605	85000 94200 179200	646733	646733 00	152724 152723	167955 173331	161700 161700 323400
201 2 C0213 5.02/3	1 BD RM .0000	2	WANG, EUN M. 21C LAKEVIEW AVE LEONIA, NJ 21C LAKEVIEW AVE	00660 07605	85000 90300 175300	632658	632658 00	149400 149399	164300 169559	158200 158200 316400
201 2 C0214 5.02/3	1 BD RM .0000	2	PARK, DON & LEE, CHUNG JIN 21D LAKEVIEW AVE LEONIA, NJ 21D LAKEVIEW AVE	00660 07605	85000 97000 182000	656838	656838 00	155110 155109	170580 176039	164200 164200 328400
201 2 C0231 5.02/3	1 BD RM .0000	2	MAJID, B. & DEBENEDICTS, R. 227 EAST 56TH ST NY, NY 23A LAKEVIEW AVE	10022	85000 90300 175300	632658	632658 00	149400 149399	164300 169559	158200 158200 316400

2786500

10056481

00

00

10056481

4749592

5306889

5029000

Block No. Lot No. Qualification Account No.	Land Dimensions Building Description Additional Lots Acreage	Prop. Class	Owner's Name Address City State Property Location	Billing Code Zip Code	Land Improvement Exemption Net Total	2025 Property Tax Special Dist	2025 Total Tax Deduction Net Tax	Amt.Billed 2025 1st Q 2nd Q Total	2nd Half 2025 3rd Q 4th Q Total	Preliminary 2026 Tax 1st Q 2nd Q Total
201 2 C0232 5.02/3	1 BD RM .0000	2	LEE, JAEHOON 23B LAKEVIEW AVE LEONIA, NJ 23B LAKEVIEW AVE	07605	85000 94200 179200	646733	646733 00 646733	152724 152723 305447	167955 173331 341286	161700 161700 323400
201 2 C0233 5.02/3	1 BD RM .0000	2	KIM, JI KON 23C LAKEVIEW AVENUE LEONIA, NJ 23C LAKEVIEW AVE	07605	85000 90300 175300	632658	632658 00 632658	149400 149399 298799	164300 169559 333859	158200 158200 316400
201 2 C0234 5.02/3	1 BD RM .0000	2	CARLETTA, ELIZABETH 23D LAKEVIEW AVE LEONIA NJ 23D LAKEVIEW AVE	07605 00660	85000 94200 179200	646733	646733 00 646733	152724 152723 305447	167955 173331 341286	161700 161700 323400
201 3 5.01/10	2.00 AC B2SG18S 36APT 2.0000	4C	OT LEONIA NJ, LLC 500 N. FRANKLIN TPK, #326 RAMSEY, NJ 29-91 LAKEVIEW AVE	07446	1440000 1886400 3326400	12004978	12004978 00 12004978	2834925 2834924 5669849	3117669 3217460 6335129	3001200 3001200 6002400
201 4 5.01/8	58X124 F2S .1651	2	JUNG, BOK NIM & BYUNG SIK YUN 792 GRAND AVE LEONIA, NJ 792 GRAND AVE	07605 00660	179000 74600 253600	915242	915242 00 915242	216131 216130 432261	237687 245294 482981	228800 228800 457600
201 5 5.01/6	60X121 F2S .1667	2	ARRIETA, ENVER 796 GRAND AVE LEONIA, NJ 796 GRAND AVE	07605 00660	179500 84500 264000	952776	952776 00 952776	224994 224994 449988	247434 255354 502788	238200 238200 476400
201 6 5.01/4	50X118 F2SG2S .1354	2	ACOSTA, JAVIER & OSPINA, MARIA 800 GRAND AVE LEONIA NJ 800 GRAND AVE	07605-2106 01576	168800 102600 271400	979483	979483 00 979483	231301 231301 462602	254370 262511 516881	244900 244900 489800
201 7 5.01/2	50X117 F1.5SG1U .1343	2	CISNEROS, RANDOLPH & ELIZABETH 804 GRAND AVE LEONIA, NJ 804 GRAND AVE	07605	151300 144200 295500	1066460	1066460 00 1066460	251840 251840 503680	276958 285822 562780	266600 266600 533200
202 1 6/1.E	62X118 F1.5S .1680	2	TAPIA, CHRISTIAN A. & MARIBEL 653 GRAND AVE LEONIA, NJ 653 GRAND AVE	07605 00660	221300 154200 375500	1355180	1355180 00 1355180	322492 322491 644983	349466 360731 710197	338800 338800 677600
202 2 6/1.D	62X118 F1.5S .1680	2	HOWELL, RICHARD & KALISH, CAROL 647 GRAND AVE LEONIA NJ 647 GRAND AVE	07605-2105	245900 120100 366000	1320894	1320894 00 1320894	311924 311923 623847	343034 354013 697047	330200 330200 660400
202 3 6/1.A	118X62 F1.5SG1S .1680	2	GONZALEZ, ARIEL & MARTINEZ, ROSA S. 119 LAKEVIEW AVE LEONIA, NJ 119 LAKEVIEW AVE	07605 00660	260400 351300 611700	2207625	2207625 00 2207625	521322 521321 1042643	573316 591666 1164982	551900 551900 1103800
202 4 6/1.B	30X182 F2SG1U .1253	2	VENTURA, RAMIR & NANCY REBECCA 123 LAKEVIEW AVENUE LEONIA, NJ 123 LAKEVIEW AVE	07605 00660	212200 152500 364700	1316202	1316202 00 1316202	310816 310815 621631	341815 352756 694571	329100 329100 658200
202 5 6/1.C	136X176 F2S .5495	2	ALBANESE, GARY & MARY 125 LAKEVIEW AVE LEONIA NJ 125 LAKEVIEW AVE	07605-1512	269600 395300 664900	2399624	2399624 00 2399624	566661 566661 1133322	623178 643124 1266302	599900 599900 1199800
202 6	75X177 .3048	2	ZELWIAN, ERIC & PEREZ-ZELWIAN, Z 135 LAKEVIEW AVE LEONIA NJ 135 LAKEVIEW AVE	07605 00660	254400 357600 612000	2208708	2208708 00 2208708	521577 521577 1043154	573597 591957 1165554	552200 552200 1104400

7939400

28653296

00

00

28653296

13537653

15115643

14326800

Block No. Lot No. Qualification Account No.	Land Dimensions Building Description Additional Lots Acreage	Prop. Class	Owner's Name Address City State Property Location	Billing Code Zip Code	Land Improvement Exemption Net Total	2025 Property Tax Special Dist	2025 Total Tax Deduction Net Tax	Amt.Billed 2025 1st Q 2nd Q Total	2nd Half 2025 3rd Q 4th Q Total	Preliminary 2026 Tax 1st Q 2nd Q Total
202 7 6/2	50X190 F2SG2S .2181	15F	O'HARA, JAMES P. & GAIL G. 139 LAKEVIEW AVE LEONIA NJ 139 LAKEVIEW AVE	07605-1512	*EXEMPT*	00	00 00 00	00 00 00	00 00 00	00 00 00
202 8 6/4.B	50X200 F2.5SG2S .2296	2	HUR, NAM JOO & STEPHANIE KIM 141 LAKEVIEW AVE LEONIA, NJ 141 LAKEVIEW AVE	07605	241600 290400 532000	1919988	1919988 00 1919988	453397 453397 906794	498617 514577 1013194	480000 480000 960000
202 9 6/6.B	66X216 F2S G2S .3273	2	VARO ENTERPRISES, LLC 248 ROUTE 25A #2012 EAST SETAUKET, NY 143 LAKEVIEW AVE	11733	255600 185100 440700	1590486	1590486 00 1590486	375587 375586 751173	413046 426267 839313	397600 397600 795200
202 10 6/9	75X150 F2SG2S .2583	2	GREENBERG, LIZA 145 LAKEVIEW AVE LEONIA, NJ 145 LAKEVIEW AVE	07605 01576	252000 157900 409900	1479329	1479329 00 1479329	349338 349337 698675	384179 396475 780654	369800 369800 739600
202 11 6/12	75X150 F2.5SG1S .2583	2	TASCA, PETER & RACHELE 153 LAKEVIEW AVE LEONIA NJ 153 LAKEVIEW AVE	07605-1512	308800 224100 532900	1923236	1923236 00 1923236	454164 454164 908328	499461 515447 1014908	480800 480800 961600
202 12 6/16.A	43X125 .1234	15C	BOROUGH OF LEONIA 312 BROAD AVE LEONIA NJ BROOK TERR	07605-1820	*EXEMPT*	00	00 00 00	00 00 00	00 00 00	00 00 00
203 1 7/7.A	54X125 IRR B2SG1U .0000	2	RHYMER, YUSEF & JESSICA MCKEON 61 BROOK TERR LEONIA, NJ 61 BROOK TERR	07605	220400 151300 371700	1341465	1341465 00 1341465	316782 316781 633563	348376 359526 707902	335400 335400 670800
203 2 7/10	50X125 IRR B1.5SG1A .0000	2	TASCA, PETER & RACHELE 153 LAKEVIEW AVE LEONIA, NJ 57 BROOK TERR	07605	280000 137400 417400	1506397	1506397 00 1506397	355730 355729 711459	391208 403730 794938	376600 376600 753200
203 3 7/12	50X125 B1.5SG1U .1435	2	SIDERIS, JOHN 165 LAKEVIEW AVE LEONIA, NJ 165 LAKEVIEW AVE	07605	280000 318900 598900	2161430	2161430 00 2161430	510413 510412 1020825	561319 579286 1140605	540400 540400 1080800
203 4 7/14	50X143 F1SG2U .1641	2	LEE, KI BOK & DEOG Y YU 169 LAKEVIEW AVE LEONIA NJ 169 LAKEVIEW AVE	07605-1541	231000 229600 460600	1662305	1662305 00 1662305	392547 392546 785093	431697 445515 877212	415600 415600 831200
203 5 7/8.C	50X156 F1SG2U .1791	2	BAEZ, BRIAN & RENTAS, ROSIE 173 LAKEVIEW AVE LEONIA, NJ 173 LAKEVIEW AVE	07605 00660	233000 145600 378600	1366367	1366367 00 1366367	322662 322662 645324	354843 366200 721043	341600 341600 683200
203 6 7/18	75X171 F2.5SG1S .2944	2	POLICASTRO, JOAN M. 177 LAKEVIEW AVE LEONIA, NJ 177 LAKEVIEW AVE	07605	246300 148900 395200	1426277 V1	1426277 -25000 1401277	330560 330559 661119	364151 376007 740158	350300 350300 700600
203 7 7/21	75X125 F 1.5S .2152	2	DEL VALLE, TELESFORO JR. 181 LAKEVIEW AVE LEONIA NJ 181 LAKEVIEW AVE	07605	240000 248800 488800	1764079	1764079 00 1764079	416580 416580 833160	458128 472791 930919	441000 441000 882000
203 8 7/24	75X120 F2SG2S .2066	2	CHUN, DONG SOO & JAE A. CHO 187 LAKEVIEW AVE LEONIA, NJ 187 LAKEVIEW AVE	07605	238300 171700 410000	1479690	1479690 00 1479690	349423 349422 698845	384273 396572 780845	369900 369900 739800

5436700

19621049

00

25000

19596049

9254358

10341691

9798000

Block No. Lot No. Qualification Account No.	Land Dimensions Building Description Additional Lots Acreage	Prop. Class	Owner's Name Address City State Property Location	Billing Code Zip Code	Land Improvement Exemption Net Total	2025 Property Tax Special Dist	2025 Total Tax Deduction Net Tax	Amt.Billed 2025 1st Q 2nd Q Total	2nd Half 2025 3rd Q 4th Q Total	Preliminary 2026 Tax 1st Q 2nd Q Total
203 9 7/27	50X120 F2.5SG2S .1377	2	SEO, JAE GEUN & KWON, MI NA 191 LAKEVIEW AVE LEONIA, NJ 191 LAKEVIEW AVE	00660 07605	218400 170600 389000	1403901	1403901 00 1403901	331526 331525 663051	364590 376260 740850	351000 351000 702000
203 10 7/29	75X116 B2SG2U .1997	2	KIM, TAEJOONG B. & EUN J. PARK 193 LAKEVIEW AVE LEONIA, NJ 193 LAKEVIEW AVE	07605	236600 187000 423600	1528772	1528772 00 1528772	361013 361013 722026	397019 409727 806746	382200 382200 764400
203 11 7/32	50X113 B2SG2U .1297	2	BLANCO, JOSEPH & JANINE 195 LAKEVIEW AVE LEONIA, NJ 195 LAKEVIEW AVE	07605	214400 160300 374700	1352292	1352292 00 1352292	319338 319338 638676	351188 362428 713616	338100 338100 676200
203 12 7/34	50X111 B2SG2U .1274	2	OH, UI YON & SUNG AE 27 BROWN CIRCLE PARAMUS NJ 197 LAKEVIEW AVE	07652	212000 158600 370600	1337495	1337495 00 1337495	315844 315844 631688	347345 358462 705807	334400 334400 668800
203 13 7/36	108X100 B2S .2479	2	BARROSO, JOSE G & LILIA A 634 BROAD AVE LEONIA, NJ 634 BROAD AVE	00660 07605	234600 181600 416200	1502066	1502066 00 1502066	354707 354706 709413	390084 402569 792653	375500 375500 751000
204 1 5/5	50X477 .5475	15C	BOROUGH OF LEONIA 312 BROAD AVE LEONIA NJ LAKEVIEW AVE, WEST END	07605-1820	*EXEMPT*	00	00 00 00	00 00 00	00 00 00	00 00 00
204 2	4.29 AC COMMON AREA 4.2900	15F	LAKEVIEW CONDOMINIUMS 2-26 LAKEVIEW AVE LEONIA, NJ 2-26 LAKEVIEW AVE	07605	*EXEMPT*	00	00 00 00	00 00 00	00 00 00	00 00 00
204 2 C0021 5/3	2 BD RM .0000	2	KIM, CHRISTINE & LEE, SUYOUNG 2A LAKEVIEW AVE LEONIA, NJ 2A LAKEVIEW AVE	00660 07605	85000 150500 235500	849920	849920 00 849920	200705 200705 401410	220723 227787 448510	212500 212500 425000
204 2 C0022 5/3	2 BD RM .0000	2	TYNAN, ROBERT & ANGIE 2B LAKEVIEW AVE LEONIA, NJ 2B LAKEVIEW AVE	07605	85000 154800 239800	865438	865438 00 865438	204370 204369 408739	224753 231946 456699	216400 216400 432800
204 2 C0041 5/3	2 BD RM .0000	2	LEE, KYU JAE & SOOYEONG 330 WOODLAND PL LEONIA, NJ 4A LAKEVIEW AVE	07605	85000 150500 235500	849920	849920 00 849920	200705 200705 401410	220723 227787 448510	212500 212500 425000
204 2 C0042 5/3	2 BD RM .0000	2	LEE, YURINA 4B LAKEVIEW AVE LEONIA, NJ 4B LAKEVIEW AVE	07605	85000 154800 239800	865438	865438 00 865438	204370 204369 408739	224753 231946 456699	216400 216400 432800
204 2 C0043 5/3	2 BD RM .0000	2	HWANG, JIN HO 4C LAKEVIEW AVE LEONIA, NJ 4C LAKEVIEW AVE	07605	85000 150500 235500	849920	849920 00 849920	200705 200705 401410	220723 227787 448510	212500 212500 425000
204 2 C0044 5/3	2 BD RM .0000	2	LEE, YONG PO 4D LAKEVIEW AVE, UNIT 4D LEONIA, NJ 4D LAKEVIEW AVE	00660 07605	85000 159300 244300	881679	881679 00 881679	208205 208205 416410	228970 236299 465269	220400 220400 440800
204 2 C0061 5/3	2 BD RM .0000	2	MARTINEZ, DOLLY 35 EAST BROAD ST BOGOTA, NJ 6A LAKEVIEW AVE	07603	85000 150500 235500	849920	849920 00 849920	200705 200705 401410	220723 227787 448510	212500 212500 425000

3640000

13136761

00

00

13136761

6204382

6932379

6568800

Block No. Lot No. Qualification Account No.	Land Dimensions Building Description Additional Lots Acreage	Prop. Class	Owner's Name Address City State Property Location	Billing Code Zip Code	Land Improvement Exemption Net Total	2025 Property Tax Special Dist	2025 Total Tax Deduction Net Tax	Amt.Billed 2025 1st Q 2nd Q Total	2nd Half 2025 3rd Q 4th Q Total	Preliminary 2026 Tax 1st Q 2nd Q Total
204 2 C0062 5/3	2 BD RM .0000	2	KIM, SOONIM 6B LAKEVIEW AVE, UNIT 6B LEONIA, NJ 6B LAKEVIEW AVE	01977 07605	85000 154800 239800	865438	865438 00	204370 204369	224753 231946	216400 216400 432800
204 2 C0063 5/3	2 BD RM .0000	2	LEE, KYU JAE & SOOYEONG 330 WOODLAND AVE LEONIA, NJ 6C LAKEVIEW AVE	00660 07605	85000 150500 235500	849920	849920 00	200705 200705	220723 227787	212500 212500 425000
204 2 C0064 5/3	2 BD RM .0000	2	SHIN, SEUNG MO & KANG, JONG SOOK 6D LAKEVIEW AVE LEONIA, NJ 6D LAKEVIEW AVE	00660 07605	85000 146600 231600	835844	835844 00	197381 197381	217067 224015	209000 209000 418000
204 2 C0081 5/3	2 BD RM .0000	2	NATER-SOLER, SONIA 8A LAKEVIEW AVE LEONIA NJ 8A LAKEVIEW AVE	07605-2108	85000 150500 235500	849920	849920 00	200705 200705	220723 227787	212500 212500 425000
204 2 C0082 5/3	2 BD RM .0000	2	CHOI-KAHNG, ROSA 8B LAKEVIEW AVE LEONIA, NJ 8B LAKEVIEW AVE	00660 07605	85000 161300 246300	888897	888897 00	209910 209909	230845 238233	222200 222200 444400
204 2 C0083 5/3	2 BD RM .0000	2	QUAN, LIANHUA 8C LAKEVIEW AVE LEONIA, NJ 8C LAKEVIEW AVE	07605	85000 156800 241800	872656	872656 00	206074 206074	226627 233881	218200 218200 436400
204 2 C0084 5/3	2 BD RM .0000	2	HONG, RAN LEE 8D LAKEVIEW AVE LEONIA, NJ 8D LAKEVIEW AVE	00672 07605	85000 159300 244300	881679	881679 00	208205 208205	228970 236299	220400 220400 440800
204 2 C0101 5/3	2 BD RM .0000	2	JUNG, YUN KYONG & YUN NAMGUNG 10A LAKEVIEW AVE LEONIA, NJ 10A LAKEVIEW AVE	07605	85000 164300 249300	899724	899724 00	212466 212466	233657 241135	224900 224900 449800
204 2 C0102 5/3	2 BD RM .0000	2	PONIENTE, JOSEFINA 10B LAKEVIEW AVENUE LEONIA, NJ 10B LAKEVIEW AVE	00660 07605	85000 154800 239800	865438	865438 00	204370 204369	224753 231946	216400 216400 432800
204 2 C0103 5/3	2 BD RM .0000	2	WEN, JINHUA & QIAN, WENRI 36 LAKEVIEW AVENUE LEONIA, NJ 10C LAKEVIEW AVE	01576 07605	85000 150500 235500	849920	849920 00	200705 200705	220723 227787	212500 212500 425000
204 2 C0104 5/3	2 BD RM .0000	2	PARGA, HERMES JR & ERIKA 10 D LAKEVIEW AVENUE LEONIA, NJ 10D LAKEVIEW AVE	00660 07605	85000 154800 239800	865438	865438 00	204370 204369	224753 231946	216400 216400 432800
204 2 C0121 5/3	2 BD RM .0000	2	GRASING, DENISE 12A LAKEVIEW AVE LEONIA, NJ 12A LAKEVIEW AVE	01576 07605	85000 157000 242000	873378	873378 00	206245 206244	226815 234074	218300 218300 436600
204 2 C0122	2 BD RM .0000	2	WANG, RENHONG & TIAN, LIJUN TRUSTEE 15 HAMPTON CT WASHINGTON TWP, NJ 12B LAKEVIEW AVE	07676	85000 154800 239800	865438	865438 00	204370 204369	224753 231946	216400 216400 432800
204 2 C0123 5/3	2 BD RM .0000	2	COLLO, HARRY 12C LAKEVIEW AVE LEONIA NJ 12C LAKEVIEW AVE	07605-2108	85000 150500 235500	849920	849920 00	200705 200705	220723 227787	212500 212500 425000

3356500

12113610

00

00

12113610

5721156

6392454

6057200



Block No. Lot No. Qualification Account No.	Land Dimensions Building Description Additional Lots Acreage	Prop. Class	Owner's Name Address City State Property Location	Billing Code Zip Code	Land Improvement Exemption Net Total	2025 Property Tax Special Dist	2025 Total Tax Deduction Net Tax	Amt.Billed 2025 1st Q 2nd Q Total	2nd Half 2025 3rd Q 4th Q Total	Preliminary 2026 Tax 1st Q 2nd Q Total
204 2 C0124 5/3	2 BD RM .0000	2	LEE SANG YEOL & MIDO CHANG 12D LAKEVIEW AVE LEONIA NJ 12D LAKEVIEW AVE	07605	85000 154800 239800	865438	865438 00	204370 204369	224753 231946	216400 216400 432800
204 2 C0141 5/3	1 BD RM .0000	2	HAMLIN, JOYCE V. 14A LAKEVIEW AVE LEONIA NJ 14A LAKEVIEW AVE	07605-2108	85000 90300 175300	632658	632658 00	149400 149399	164300 169559	158200 158200 316400
204 2 C0142 5/3	1 BD RM .0000	2	GROGRAN, WILLIAM & TOMASSI, BARBARA 14B LAKEVIEW AVE LEONIA NJ 14B LAKEVIEW AVE	01576 07605	85000 94200 179200	646733	646733 00	152724 152723	167955 173331	161700 161700 323400
204 2 C0161 5/3	1 BD RM .0000	2	YEE, RONALD 16A LAKEVIEW AVE LEONIA NJ 16A LAKEVIEW AVE	07605-2108	85000 90300 175300	632658 v1	632658 -25000	143150 143149	158050 163309	151900 151900 303800
204 2 C0162 5/3	1 BD RM .0000	2	KIM, WON MO 123 VILLAGE CIRCLE WEST PARAMUS, NJ 16B LAKEVIEW AVE	07652	85000 94200 179200	646733	646733 00	152724 152723	167955 173331	161700 161700 323400
204 2 C0163 5/3	1 BD RM .0000	2	KIM, ANNE & SEUNG W. ONE RAYMOND ST ENGLEWOOD CLIFFS, NJ 16C LAKEVIEW AVE	07632	85000 90300 175300	632658	632658 00	149400 149399	164300 169559	158200 158200 316400
204 2 C0164 5/3	1 BD RM .0000	2	CHO, MYEUNG JE 16D LAKEVIEW AVE LEONIA, NJ 16D LAKEVIEW AVE	07605	85000 94200 179200	646733	646733 00	152724 152723	167955 173331	161700 161700 323400
204 2 C0181 5/3	2 BD RM .0000	2	HAYES, FRANCES ANNE 18A LAKEVIEW AVE LEONIA NJ 18A LAKEVIEW AVE	07605-2108	85000 150500 235500	849920	849920 00	200705 200705	220723 227787	212500 212500 425000
204 2 C0182 5/3	2 BD RM .0000	2	KIM, BYUNG MIN & UN HUI 2613 WINDSOR DE LOMA LINDA, CA 18B LAKEVIEW AVE	92354	85000 154800 239800	865438	865438 00	204370 204369	224753 231946	216400 216400 432800
204 2 C0183 5/3	2 BD RM .0000	2	MACIAS, JAMES & MEGUMI 18C LAKEVIEW AVE LEONIA, NJ 18C LAKEVIEW AVE	07605	85000 150500 235500	849920	849920 00	200705 200705	220723 227787	212500 212500 425000
204 2 C0184 5/3	2 BD RM .0000	2	YAN, FENGZHE & JIN, MEIHUA 18D LAKEVIEW AVE LEONIA, NJ 18D LAKEVIEW AVE	00660 07605	85000 154800 239800	865438	865438 00	204370 204369	224753 231946	216400 216400 432800
204 2 C0201 5/3	2 BD RM .0000	2	LIN, XUE 20A LAKEVIEW AVE LEONIA, NJ 20A LAKEVIEW AVE	00045 07605	85000 150500 235500	849920	849920 00	200705 200705	220723 227787	212500 212500 425000
204 2 C0202 5/3	2 BD RM .0000	2	ALCANTARA, NOELIA PEREZ 20B LAKEVIEW AVE LEONIA, NJ 20B LAKEVIEW AVE	07605	85000 154800 239800	865438	865438 00	204370 204369	224753 231946	216400 216400 432800
204 2 C0203 5/3	2 BD RM .0000	2	CHOI, JUDY HEE 20C LAKEVIEW AVE LEONIA, NJ 20C LAKEVIEW AVE	00154 07605	85000 154900 239900	865799	865799 00	200705 200705	228596 235793	216400 216400 432800

2969100

10715484

00

25000

10690484

5040834

5649650

5345800

Block No. Lot No. Qualification Account No.	Land Dimensions Building Description Additional Lots Acreage	Prop. Class	Owner's Name Address City State Property Location	Billing Code Zip Code	Land Improvement Exemption Net Total	2025 Property Tax Special Dist	2025 Total Tax Deduction Net Tax	Amt.Billed 2025 1st Q 2nd Q Total	2nd Half 2025 3rd Q 4th Q Total	Preliminary 2026 Tax 1st Q 2nd Q Total
204 2 C0204 5/3	2 BD RM .0000	2	CHON, EL WOONG & HYE JIN 214-30 45TH RD BAYSIDE, NY 20D LAKEVIEW AVE	11361	85000 154800 239800	865438	865438 00	204370 204369	224753 231946	216400 216400
204 2 C0221 5/3	2 BD RM .0000	2	NOFERI, KAREN 22A LAKEVIEW AVE LEONIA, NJ 22A LAKEVIEW AVE	01576 07605	85000 150500 235500	849920	849920 00	200705 200705	220723 227787	212500 212500
204 2 C0222 5/3	2 BD RM .0000	2	BROWN, MICHAEL 22B LAKEVIEW AVE LEONIA, NJ 22B LAKEVIEW AVE	07605	85000 139800 224800	811303	811303 00	204370 204369	197910 204654	202800 202800
204 2 C0223 5/3	2 BD RM .0000	2	22C LAKEVIEW PROPERTY, LLC 22C LAKEVIEW AVE LEONIA, NJ 22C LAKEVIEW AVE	00154 07605	85000 156800 241800	872656	872656 00	206074 206074	226627 233881	218200 218200
204 2 C0224 5/3	2 BD RM .0000	2	YOON, CHARLES J. 22D LAKEVIEW AVE LEONIA, NJ 22D LAKEVIEW AVE	07605	85000 154800 239800	865438	865438 00	204370 204369	224753 231946	216400 216400
204 2 C0241 5/3	2 BD RM .0000	2	24A LAKEVIEW PROPERTY, LLC 24A LAKEVIEW AVE LEONIA, NJ 24A LAKEVIEW AVE	07605	85000 150500 235500	849920	849920 00	200705 200705	220723 227787	212500 212500
204 2 C0242 5/3	2 BD RM .0000	2	KWAK, HAEMUN & EUNSOOK KIM 24B LAKEVIEW AVE LEONIA, NJ 24B LAKEVIEW AVE	07605	85000 154800 239800	865438	865438 00	204370 204369	224753 231946	216400 216400
204 2 C0243 5/3	2 BD RM .0000	2	LEE, HYOUNG & SUNG, INMO 24C LAKEVIEW AVE LEONIA, NJ 24C LAKEVIEW AVE	00660 07605	85000 150500 235500	849920	849920 00	200705 200705	220723 227787	212500 212500
204 2 C0244 5/3	2 BD RM .0000	2	LEE, HEE JUNG 24D LAKEVIEW AVE LEONIA, NJ 24D LAKEVIEW AVE	07605	85000 154800 239800	865438	865438 00	204370 204369	224753 231946	216400 216400
204 2 C0261 5/3	2 BD RM .0000	2	JU, JENNY K. 26A LAKEVIEW AVE LEONIA, NJ 26A LAKEVIEW AVE	07605	85000 150500 235500	849920	849920 00	200705 200705	220723 227787	212500 212500
204 2 C0262 5/3	2 BD RM .0000	15F	ADVANCE HOUSING, INC 100 FIRST ST STE 203 HACKENSACK NJ 26B LAKEVIEW AVE	07601	*EXEMPT*	00	00 00 00	00 00 00	00 00 00	00 00 00
204 2 C0263 5/3	2 BD RM .0000	2	HWANG, CHANG SUN & LEE, YUN HEE 26C LAKEVIEW AVE LEONIA NJ 26C LAKEVIEW AVE	00660 07605-2108	85000 150500 235500	849920	849920 00	200705 200705	220723 227787	212500 212500
204 2 C0264 5/3	2 BD RM .0000	2	26D LAKEVIEW PROPERTY, LLC 26D LAKEVIEW AVE LEONIA, NJ 26D LAKEVIEW AVE	07605	85000 154800 239800	865438	865438 00	204370 204369	224753 231946	216400 216400
204 3 5/2	4.29 AC B2SG22S 70APT 4.2900	4C	OT LEONIA NJ, LLC 500 N. FRANKLIN TPK, #326 RAMSEY, NJ 624-640 GRAND AVE	07446	2800000 3668000 6468000	23343012	23343012 00	5512353 5512353	6062133 6256173	5835800 5835800

Block No. Lot No. Qualification Account No.	Land Dimensions Building Description Additional Lots Acreage	Prop. Class	Owner's Name Address City State Property Location	Billing Code Zip Code	Land Improvement Exemption Net Total	2025 Property Tax Special Dist	2025 Total Tax Deduction Net Tax	Amt.Billed 2025 1st Q 2nd Q Total	2nd Half 2025 3rd Q 4th Q Total	Preliminary 2026 Tax 1st Q 2nd Q Total
204 4	0.67 AC COMMON AREA .6700	15F	MATTHEW GARDENS CONDOMINIUMS 610-620 GRAND AVE LEONIA, NJ 610-620 GRAND AVE	07605	*EXEMPT*	00	00 00 00	00 00 00	00 00 00	00 00 00
204 4 C6101 5/1	4RMS-1ST FL .0000	2	PIERRE-ANTOINE, MARYSE 610A GRAND AVE LEONIA NJ 610A GRAND AVENUE	00660 07605	70000 100300 170300	614613	614613 00 614613	145139 145138 290277	159614 164722 324336	153700 153700 307400
204 4 C6102 5/1	4RMS-2ND FL .0000	2	LEI, MO 610B GRAND AVE LEONIA, NJ 610B GRAND AVENUE	07605	70000 114200 184200	664778	664778 00 664778	156985 156984 313969	172642 178167 350809	166200 166200 332400
204 4 C6103 5/1	4RMS-2ND FL .0000	2	HONG, JUN PYO 610C GRAND AVE LEONIA NJ 610C GRAND AVENUE	00660 07605-2104	70000 106800 176800	638071	638071 00 638071	150678 150678 301356	165706 171009 336715	159500 159500 319000
204 4 C6104 5/1	4RMS-1ST FL .0000	2	KIM, LINDA B. 610D GRAND AVE LEONIA, NJ 610D GRAND AVENUE	00660 07605	70000 100000 170000	613530	613530 00 613530	144883 144882 289765	159333 164432 323765	153400 153400 306800
204 4 C6161 5/1	4RMS-1ST FL .0000	2	ZAMBRANO, GAIL C. 616A GRAND AVE LEONIA, NJ 616A GRAND AVENUE	07605	70000 100300 170300	614613	614613 00 614613	145139 145138 290277	159614 164722 324336	153700 153700 307400
204 4 C6162 5/1	4RMS-2ND FL .0000	2	616 GRAND AVE, LLC 144 SYLVAN AVE LEONIA, NJ 616B GRAND AVE	00660 07605	70000 106800 176800	638071	638071 00 638071	150678 150678 301356	165706 171009 336715	159500 159500 319000
204 4 C6163 5/1	4RMS-2ND FL .0000	2	HUANG, JASON 616C GRAND AVE LEONIA, NJ 616C GRAND AVENUE	07605	70000 96500 166500	600899	600899 00 600899	141900 141900 283800	156052 161047 317099	150200 150200 300400
204 4 C6164 5/1	4RMS-1ST FL .0000	2	KING, CHIN-HUA 2348 LINWOOD AVE #40 FORT LEE, NJ 616D GRAND AVENUE	07024	70000 100300 170300	614613	614613 00 614613	145139 145138 290277	159614 164722 324336	153700 153700 307400
204 4 C6201 5/1	4RMS-1ST FL .0000	2	PARK, HYO CHUL & JI HYE 620A GRAND AVE LEONIA, NJ 620A GRAND AVENUE	07605	70000 107000 177000	638793	638793 00 638793	150849 150848 301697	165893 171203 337096	159700 159700 319400
204 4 C6202 5/1	4RMS-2ND FL .0000	2	KIM, YONG SUNG 620B GRAND AVE LEONIA, NJ 620B GRAND AVENUE	07605	70000 106800 176800	638071	638071 00 638071	150678 150678 301356	165706 171009 336715	159500 159500 319000
204 4 C6203 5/1	4RMS-2ND FL .0000	2	PARK, DON & CHUNG JIN LEE 620C GRAND AVE LEONIA, NJ 620C GRAND AVE	00660 07605	70000 106800 176800	638071	638071 00 638071	150678 150678 301356	165706 171009 336715	159500 159500 319000
204 4 C6204 5/1	4RMS-1ST FL .0000	2	SUN, XIAONA 620D GRAND AVENUE LEONIA, NJ 620D GRAND AVENUE	00154 07605	70000 100300 170300	614613	614613 00 614613	145139 145138 290277	159614 164722 324336	153700 153700 307400
204 5 5/36	15X815 .2806	15C	BOROUGH OF LEONIA 312 BROAD AVE LEONIA NJ GRAND AVE	07605-1820	*EXEMPT*	00	00 00 00	00 00 00	00 00 00	00 00 00

2086100

7528736

00

00

7528736

3555763

3972973

3764600

Block No. Lot No. Qualification Account No.	Land Dimensions Building Description Additional Lots Acreage	Prop. Class	Owner's Name Address City State Property Location	Billing Code Zip Code	Land Improvement Exemption Net Total	2025 Property Tax Special Dist	2025 Total Tax Deduction Net Tax	Amt.Billed 2025 1st Q 2nd Q Total	2nd Half 2025 3rd Q 4th Q Total	Preliminary 2026 Tax 1st Q 2nd Q Total
204 6 5/37	100X150 F2SG1S .3444	2	HWANG, MYUNG WOO & AHN, HYUN JU 600 GRAND AVE. LEONIA, NJ 600 GRAND AVE	07605	261400 152600 414000	1494126	1494126 00 1494126	352832 352831 705663	388022 400441 788463	373500 373500 747000
204 7 5/41	80X150 F2S .2755	2	CHOI, MYUNG SOOK & YOUNG HWAN 596 GRAND AVE LEONIA NJ 596 GRAND AVE	00660 07605	248100 125500 373600	1348322	1348322 00 1348322	318401 318400 636801	350157 361364 711521	337100 337100 674200
204 8 5/44.B	80X150 F2SG2U .2755	2	MASSA, PETER & REGINA 91 RAY AVE LEONIA NJ 91 RAY AVE	07605-2109	261100 341300 602400	2174062	2174062 00 2174062	513396 513395 1026791	564600 582671 1147271	543500 543500 1087000
204 9 5/77.A	75X243 F2SG2U .4184	2	PARK, HYUN SOOK & CHOI, WOO SEOK 81 RAY AVENUE LEONIA, NJ 81 RAY AVE	07605	326700 232100 558800	2016709	2016709 00 2016709	476238 476237 952475	523735 540499 1064234	504200 504200 1008400
204 10 5/77.B	75X229 F2SG2U .3943	2	SONG, HONG KEUN, MIN HO & MIN K. 71 RAY AVE LEONIA, NJ 71 RAY AVE	00660 07605	316800 260300 577100	2082754	2082754 00 2082754	491834 491833 983667	540887 558200 1099087	520700 520700 1041400
204 11 5/78.A	80X198 F2SG2U .3636	2	SIRCAR, SHIBA P & SUKLA 61 RAY AVE LEONIA NJ 61 RAY AVE	07605	310200 153900 464100	1674937	1674937 00 1674937	395530 395529 791059	434978 448900 883878	418700 418700 837400
204 12 5/78.B	80X178 F2SG2U .3269	2	CHO, INHWAN 51 RAY AVE LEONIA, NJ 51 RAY AVE	00660 07605	302400 137600 440000	1587960	1587960 00 1587960	374990 374990 749980	412390 425590 837980	397000 397000 794000
204 13 5/78.C	80X158 F2SG2U .2902	2	XIAONI, GAO & JIANMING LI 41 RAY AVE LEONIA, NJ 41 RAY AVE	00660 07605	294500 208300 502800	1814605	1814605 00 1814605	428512 428511 857023	471249 486333 957582	453700 453700 907400
204 14 5/78.D	80X138 F2SG2U .2534	2	WOLAK, MICHAEL E. & FRANK J. 31 RAY AVE LEONIA, NJ 31 RAY AVE	07605	284300 167900 452200	1631990	1631990 00 1631990	385388 385387 770775	423825 437390 861215	408000 408000 816000
204 15 5/78.E	80X118 F2SG2U .2167	2	PEPAJ, VISAR & EGZONJETA 21 RAY AVE LEONIA, NJ 21 RAY AVE	07605	277300 191000 468300	1690095	1690095 00 1690095	399109 399109 798218	438914 452963 891877	422500 422500 845000
204 16 5/78.F	80X98 F2SG2U .1800	2	FAZIO, NELIDA 11 RAY AVE LEONIA NJ 11 RAY AVE	07605-2109	266000 151800 417800	1507840 W1	1507840 -25000 1482840	349820 349820 699640	385333 397867 783200	370700 370700 741400
205 1 8/48	58X98 IRR B2S DUP .0000	2	MAN, SHERRY 110 LAKEVIEW AVE LEONIA, NJ 110 LAKEVIEW AVE	00660 07605	217900 57900 275800	995362	995362 00 995362	235051 235050 470101	258494 266767 525261	248800 248800 497600
205 2 8/47	28X98 B2S DUP .0630	2	MCENTEE, LINDA M. 112 LAKEVIEW AVE LEONIA NJ 112 LAKEVIEW AVE	07605-1513	209400 56300 265700	958911	958911 00 958911	226443 226443 452886	249027 256998 506025	239700 239700 479400
205 3 8/46	26X98 B2S DUP .0585	2	KIM, SANG JOO & JIN 114 LAKEVIEW AVE LEONIA, NJ 114 LAKEVIEW AVE	00660 07605	207200 48500 255700	922821	922821 00 922821	217921 217920 435841	239655 247325 486980	230700 230700 461400

6068300

21900494

00

25000

21875494

10330920

11544574

10937600

Block No. Lot No. Qualification Account No.	Land Dimensions Building Description Additional Lots Acreage	Prop. Class	Owner's Name Address City State Property Location	Billing Code Zip Code	Land Improvement Exemption Net Total	2025 Property Tax Special Dist	2025 Total Tax Deduction Net Tax	Amt.Billed 2025 1st Q 2nd Q Total	2nd Half 2025 3rd Q 4th Q Total	Preliminary 2026 Tax 1st Q 2nd Q Total
205 4 8/45	26X98 B2S DUP .0585	2	PAGNOZZI, N. & METZDORF, T. 415 WOODLAND PL LEONIA, NJ 116 LAKEVIEW AVE	07605	207200 55800 263000	949167	949167 00	224142 224142 448284	246497 254386 500883	237300 237300 474600
205 5 8/44	26X125 B2S DUP .0746	2	TYNAN, ROBERT & TORO, ANGIE 118 LAKEVIEW AVE LEONIA NJ 118 LAKEVIEW AVE	07605-1513	221000 81200 302200	1090640	1090640 00	257550 257550 515100	283237 292303 575540	272700 272700 545400
205 6 8/43	26X125 B2S DUP .0746	2	LOOI, KOK KENG & SHANG SHANG PHONG 120 LAKEVIEW AVE LEONIA, NJ 120 LAKEVIEW AVE	00660 07605	221200 64700 285900	1031813	1031813 00	243659 243658 487317	267960 276536 544496	258000 258000 516000
205 7 8/42	26X125 B2S DUP .0746	2	WU, CHANG LIN & SHUN HUA ZHANG 122 LAKEVIEW AVE LEONIA, NJ 122 LAKEVIEW AVE	00660 07605	220000 73800 293800	1060324	1060324 00	250391 250391 500782	275364 284178 559542	265100 265100 530200
205 8 8/41	27X125 B2S DUP .0775	2	KIM, SU YONG & JEONG, HYE DAN 124 LAKEVIEW AVE LEONIA, NJ 124 LAKEVIEW AVE	00660 07605	222000 59600 281600	1016294	1016294 00	238801 238800 477601	265123 273570 538693	254100 254100 508200
205 9 8/38	75X125 2.5SG1A .2152	2	SHINN, MICHAEL & ZULAY 128 LAKEVIEW AVE LEONIA, NJ 128 LAKEVIEW AVE	07605	299400 158500 457900	1652561	1652561 00	390246 390245 780491	429167 442903 872070	413100 413100 826200
205 10 8/36	50X125 F2.5SG1A .1435	2	COURTNEY ANTHONY & KATHLEEN B 136 LAKEVIEW AVE LEONIA NJ 136 LAKEVIEW AVE	07605-1513	280000 190700 470700	1698756 v1	1698756 -25000	394904 394904 789808	434914 449034 883948	418400 418400 836800
205 11 8/33	75X125 F2.5SG2S .2152	2	TRACHTENBERG ARNOLD & CAROL 140 LAKEVIEW AVE LEONIA NJ 140 LAKEVIEW AVE	07605-1513	299400 180300 479700	1731237	1731237 00	408825 408824 817649	449599 463989 913588	432800 432800 865600
205 12 8/29	100X125 S2.5SG2S .2870	2	MAGER, BRUCE & CHARLOTTE 142 LAKEVIEW AVE LEONIA NJ 142 LAKEVIEW AVE	07605-1513	315000 361800 676800	2442571	2442571 00	576803 576803 1153606	634331 654634 1288965	610600 610600 1221200
205 13 8/25	100X125 S2.5SG1S .2870	2	ZAMBRELLA, GERALD & JENNERINA 50 BROOK TERRACE LEONIA, N.J. 50 BROOK TERRACE	07605	315000 254100 569100	2053882	2053882 00	485016 485015 970031	533389 550462 1083851	513500 513500 1027000
205 14 8/21	100X125 B1.5SG2S .2870	2	DOTTINO, PAUL J. & GAYLE W. 34 BROOK TER LEONIA NJ 34 BROOK TERR	07605-1549	315000 206700 521700	1882815	1882815 00	444619 444619 889238	488963 504614 993577	470700 470700 941400
205 15 8.17	100X125 F2SG2S .2870	2	DEMARCO, RICHARD H. & ELIZABETH C 145 LONGVIEW AVE LEONIA NJ 145 LONGVIEW AVE	07605-1515	315000 166600 481600	1738094	1738094 00	410444 410443 820887	451380 465827 917207	434500 434500 869000
205 16 8/14	75X125 F2.5SG2S .2152	2	SALVATO, SCOTT & URBAN, TRACIE 139 LONGVIEW AVE LEONIA, NJ 139 LONGVIEW AVE	00660 07605	299400 452500 751900	2713607	2713607 00	640807 640807 1281614	704718 727275 1431993	678400 678400 1356800
205 17 8/12.B	45X125 B2SG1S .1291	2	MACHIRI, KUDZAYI & CAROLINE 137 LONGVIEW AVE LEONIA, NJ 137 LONGVIEW AVE	07605	267500 163900 431400	1556923	1556923 00	367661 367661 735322	404330 417271 821601	389200 389200 778400

6267300

22618684

00

25000

22593684

10667730

11925954

11296800



Block No. Lot No. Qualification Account No.	Land Dimensions Building Description Additional Lots Acreage	Prop. Class	Owner's Name Address City State Property Location	Billing Code Zip Code	Land Improvement Exemption Net Total	2025 Property Tax Special Dist	2025 Total Tax Deduction Net Tax	Amt.Billed 2025 1st Q 2nd Q Total	2nd Half 2025 3rd Q 4th Q Total	Preliminary 2026 Tax 1st Q 2nd Q Total
205 18 8/10.B	42.5X125 F2SGS2S .1220	2	THAKUR, RAJIV & ROSY 135 LONGVIEW AVE LEONIA, NJ 135 LONGVIEW AVE	07605	261200 180900 442100	1595539	1595539 00	376780 376780 753560	414358 427621 841979	398900 398900 797800
205 19 8/9	37.5X125 S2SG1S .1076	2	BATTISTA, PHILLIP A. & STEPHANIE 131 LONGVIEW AVE LEONIA NJ 131 LONGVIEW AVE	07605-1515	248700 114000 362700	1308984	1308984 00	309111 309111 618222	339941 350821 690762	327200 327200 654400
205 20 8/8	26X125 B2S DUP .0746	2	STRAUSS, STEPHANIE LINDA 127 LONGVIEW AVE LEONIA, NJ 127 LONGVIEW AVE	07605	221200 64100 285300	1029648	1029648 00	243147 243147 486294	267398 275956 543354	257400 257400 514800
205 21 8/7	26X125 B2S DUP .0746	2	FEYGIN, YEVGENLY & LEGAT, YELENA 125 LONGVIEW AVE LEONIA NJ 125 LONGVIEW AVE	07605	221000 53800 274800	991753	991753 00	234199 234198 468397	257556 265800 523356	247900 247900 495800
205 22 8/6	26X125 B2S DUP .0746	2	KIM, SAMUEL SANGHWAN 123 LONGVIEW AVE LEONIA, NJ 123 LONGVIEW AVE	00660 07605	221200 75000 296200	1068986	1068986 00	252437 252436 504873	277614 286499 564113	267200 267200 534400
205 23 8/5	26X125 B2S DUP .0746	2	CHOI-KAHNG, ROSA & KAHNG, DAMIAH 121 LONGVIEW AVE LEONIA, NJ 121 LONGVIEW AVE	07605	221000 60000 281000	1014129	1014129 00	239483 239482 478965	263367 271797 535164	253500 253500 507000
205 24 8/4	31X98 B2S DUP .0697	2	PALUSKIEWICZ, JOHN & CATHERINE 119 LONGVIEW AVE LEONIA NJ 119 LONGVIEW AVE	07605-1515	216500 59900 276400	997528	997528 00	235562 235562 471124	259056 267348 526404	249400 249400 498800
205 25 8/3	44X100 IRR B2S DUP .0000	2	SCANLON, JOHN R & MARIE V 117 LONGVIEW AVE LEONIA NJ 117 LONGVIEW AVE	07605-1515	224700 62400 287100	1036144 W1	1036144 -25000 1011144	238431 238431 476862	262835 271447 534282	252800 252800 505600
205 26 8/2	27X96 B2S DUP .0595	2	RUIZ, JORGE E & ALEYDA J 631 GRAND AVE LEONIA NJ 631 GRAND AVE	07605-2113	176000 61900 237900	858581	858581 00	202751 202750 405501	222972 230108 453080	214600 214600 429200
205 27 8/1	28X106 B2S DUP .0681	2	DEPASS, TAMIKA 633 GRAND AVE LEONIA, NJ 633 GRAND AVE	07605	181300 82200 263500	950972	950972 00	224568 224568 449136	246966 254870 501836	237700 237700 475400
206 1 9/21	100X125 CB2.5SG1S .2870	2	LEE, YONG SOO & JUNG HEE 172 LAKEVIEW AVE LEONIA NJ 172 LAKEVIEW AVE	00660 07605-1540	315000 280200 595200	2148077	2148077 00	507260 507259 1014519	557851 575707 1133558	537000 537000 1074000
206 2 9/16	125X125 S2.5SG1S .3587	2	GIL, P. & VIETA DE LEON, C. 206 HILLCREST AVE LEONIA, NJ 206 HILLCREST AVE	00660 07605	328100 289800 617900	2230001	2230001 00	526606 526605 1053211	579127 597663 1176790	557500 557500 1115000
206 3 9/13	75X125 F2SG2A .2152	15F	PULEO, SALVATORE & FRANCESCA D. 196 HILLCREST AVE LEONIA NJ 196 HILLCREST AVE	07605-1511	*EXEMPT*	00	00 00 00	583280 583280 1166560	-583280 -583280 -1166560	00 00 00
206 4 9/8	125X125 F2.5SG2S .3587	2	O'DONNELL, DANIEL J. & DANA 184 HILLCREST AVENUE LEONIA, NJ 184 HILLCREST AVE	00660 07605	328100 163400 491500	1773824	1773824 00	418881 418881 837762	460659 475403 936062	443500 443500 887000

4711600

17004166

00

25000

16979166

9184986

7794180

8489200

Block No. Lot No. Qualification Account No.	Land Dimensions Building Description Additional Lots Acreage	Prop. Class	Owner's Name Address City State Property Location	Billing Code Zip Code	Land Improvement Exemption Net Total	2025 Property Tax Special Dist	2025 Total Tax Deduction Net Tax	Amt.Billed 2025 1st Q 2nd Q Total	2nd Half 2025 3rd Q 4th Q Total	Preliminary 2026 Tax 1st Q 2nd Q Total
206 5 9/6	50X125 B2SG1S .1435	2	176 HILLCREST AVE CO. 176 HILLCREST AVENUE LEONIA, NJ 176 HILLCREST AVE	07605	280000 161500 441500	1593374	1593374 00 1593374	376269 376268 752537	413796 427041 840837	398300 398300 796600
206 6 9/4	50X125 B2SG1S .1435	2	TARRICONE, MICHAEL & PATRICIA 174 HILLCREST AVE LEONIA NJ 174 HILLCREST AVE	07605-1511	280000 139900 419900	1515419	1515419 00 1515419	357861 357860 715721	393551 406147 799698	378900 378900 757800
206 7 9/1	75X125 B2SG2S .2152	2	MOLINA, ANTHONY & TARA 172 HILLCREST AVE LEONIA, NJ 172 HILLCREST AVE	00660 07605	299400 194100 493500	1781042	1781042 00 1781042	420586 420585 841171	462533 477338 939871	445300 445300 890600
206 8 9/46	75X100 B2SG2A .1722	2	PEALE, PAMELA 135 OVERLOOK AVE LEONIA NJ 135 OVERLOOK AVE	07605-1550	290000 163000 453000	1634877	1634877 00 1634877	386070 386069 772139	424574 438164 862738	408700 408700 817400
206 9 9/44	50X100 F1S G2U .1148	2	ZHANG, WEIMIN & MA, KUK FUNG 11 BROOK TERR LEONIA, NJ 11 BROOK TERRACE	07605	255000 176000 431000	1555479	1555479 00 1555479	367320 367320 734640	403955 416884 820839	388900 388900 777800
206 10 9/42	50X100 S2.5SG1S .1148	2	KO, HAESOK & SUZIE PARK 15 BROOK TERR LEONIA, NJ 15 BROOK TERR	00660 07605	255000 162900 417900	1508201	1508201 00 1508201	356156 356155 712311	391677 404213 795890	377100 377100 754200
206 11 9/40	50X100 F2SG1S .1148	2	PANAROTTO, FRANK & EILEEN 19 BROOK TER LEONIA NJ 19 BROOK TERR	07605-1504	255000 121200 376200	1357706 V1	1357706 -25000 1332706	314367 314366 628733	346344 357629 703973	333200 333200 666400
206 12 9/38	50X100 B2SG1S .1148	2	TAURO, PAMELA R & PAUL W 25 BROOK TER LEONIA NJ 25 BROOK TERR	07605-1504	255000 159900 414900	1497374	1497374 00 1497374	353599 353598 707197	388865 401312 790177	374300 374300 748600
206 13 9/35	75X100 F2SG1S .1722	2	WEIDMAN, ERIC I. & COHEN, ELLEN 31 BROOK TER LEONIA NJ 31 BROOK TERR	07605-1504	290000 224400 514400	1856470	1856470 00 1856470	438398 438397 876795	482122 497553 979675	464100 464100 928200
206 14 9/32	75X100 F2.5SG2S .1722	2	BUCKLEY, DAVID P & VIRGINIA L 33 BROOK TER LEONIA NJ 33 BROOK TERR	07605-1504	290000 132500 422500	1524803	1524803 00 1524803	360076 360076 720152	395988 408663 804651	381200 381200 762400
206 15 9/29	75X100 S2.5SG1S .1722	2	LEE, JAE HYOK & CHOI, EUNHYE 41 BROOK TERR LEONIA, NJ 41 BROOK TERR	07605	290000 202500 492500	1777433	1777433 00 1777433	419734 419733 839467	461596 476370 937966	444400 444400 888800
206 16 9/27	50X100 B2.5SG1U .1148	2	LEE, HEDOK & SOOYEON KIM 45 BROOK TERR LEONIA, NJ 45 BROOK TERR	07605	255000 205100 460100	1660501	1660501 00 1660501	392121 392120 784241	431229 445031 876260	415100 415100 830200
206 17 9/25	50X100 B1.5SG1A .1148	2	KIM, SUNGKON & SEO, KYUNGMI 166 LAKEVIEW AVE LEONIA, NJ 166 LAKEVIEW AVE	07605	255000 162600 417600	1507118	1507118 00 1507118	355900 355899 711799	391396 403923 795319	376800 376800 753600
207 1 10/22	75X125 F1SG2U .2152	2	LEE, ISAAC S. 190 LAKEVIEW AVE LEONIA, NJ 190 LAKEVIEW AVE	07605	299400 181800 481200	1736651	1736651 00 1736651	410103 410103 820206	451005 465440 916445	434200 434200 868400

6236200

22506448

00

25000

22481448

10617109

11864339

11241000

Block No. Lot No. Qualification Account No.	Land Dimensions Building Description Additional Lots Acreage	Prop. Class	Owner's Name Address City State Property Location	Billing Code Zip Code	Land Improvement Exemption Net Total	2025 Property Tax Special Dist	2025 Total Tax Deduction Net Tax	Amt.Billed 2025 1st Q 2nd Q Total	2nd Half 2025 3rd Q 4th Q Total	Preliminary 2026 Tax 1st Q 2nd Q Total
207 2 10/20	50X125 F2SG1U .1435	2	YANG, PAUL HAN & CELINE CHIU 132 EASTVIEW AVE LEONIA, NJ 132 EASTVIEW AVE	07605	280000 259200 539200	1945973	1945973 00 1945973	459534 459533 919067	505365 521541 1026906	486500 486500 973000
207 3 10/17.B	65X125 B1SG1U .1865	2	TANCIO, ARISTOTLE & YANILKA 130 EASTVIEW AVE LEONIA, NJ 130 EASTVIEW AVE	07605	293100 138800 431900	1558727	1558727 00 1558727	368087 368087 736174	404798 417755 822553	389700 389700 779400
207 4 10/15	60X125 B1SG1U .1722	2	CHOO, SANG OH & JOO YOUNG 128 EASTVIEW AVE LEONIA, NJ 128 EASTVIEW AVE	00660 07605	290000 97000 387000	1396683	1396683 00 1396683	329821 329821 659642	362716 374325 737041	349200 349200 698400
207 5 10/12.A	75X100 B1SG1U .1722	2	DOMINGUEZ, WILLIAM & OLGA 525 RIDGELAND TERR LEONIA, NJ 124 EASTVIEW AVE	07605	290000 98800 388800	1403179	1403179 00 1403179	331355 331355 662710	364403 376066 740469	350800 350800 701600
207 6 10/10	50X125 F2SG1S .1435	2	SILVERBERG, WARREN 120 EASTVIEW AVE LEONIA NJ 120 EASTVIEW AVE	07605-1507	280000 162800 442800	1598065	1598065 00 1598065	377377 377376 754753	415014 428298 843312	399500 399500 799000
207 7 10/8	50X125 F2SG2S .1435	2	GUTTMAN, LEO & BETH 118 EASTVIEW AVE LEONIA, NJ 118 EASTVIEW AVE	00660 07605	280000 171900 451900	1630907	1630907 00 1630907	385132 385132 770264	423543 437100 860643	407700 407700 815400
207 8 10/6	50X125 B2SG1S .1435	2	ROSENBERG, MARK & SCHNITZER, MICHELE 114 EASTVIEW AVE LEONIA NJ 114 EASTVIEW AVE	01576 07605-1507	280000 182200 462200	1668080	1668080 00 1668080	393910 393910 787820	433197 447063 880260	417000 417000 834000
207 9 10/3	75X125 B1.5SG1S .2152	2	GLASSER, RACHEL 110 EASTVIEW AVE LEONIA NJ 110 EASTVIEW AVE	07605-1507	299400 165800 465200	1678907	1678907 00 1678907	396467 396467 792934	436009 449964 885973	419700 419700 839400
207 10 10/1	50X125 B1SGA1 .1435	2	EDDENS, CLIFTON 219 OVERLOOK AVE LEONIA, NJ 219 OVERLOOK AVE	00660 07605	280000 123700 403700	1456953	1456953 00 1456953	344054 344053 688107	378368 390478 768846	364200 364200 728400
207 11 10/46	75X117 B2SG2S .2014	2	TERZINI, CHRISTOPHER 171 HILLCREST AVE LEONIA NJ 171 HILLCREST AVE	07605-1510	296400 183000 479400	1730155	1730155 00 1730155	408569 408569 817138	449318 463699 913017	432500 432500 865000
207 12 10/44	50X125 8X75 B2SG2S .0786	2	KIM, JI H. & JEONG H. 175 HILLCREST AVE LEONIA, NJ 175 HILLCREST AVE	00660 07605	286600 184100 470700	1698756	1698756 00 1698756	401154 401154 802308	441164 455284 896448	424700 424700 849400
207 13 10/42	50X125 S2SG1S .1435	2	SALVATI, LAURA & DININNO, GIULIO 179 HILLCREST AVE LEONIA, NJ 179 HILLCREST AVE	07605	280000 231700 511700	1846725	1846725 00 1846725	436097 436096 872193	479591 494941 974532	461700 461700 923400
207 14 10/40	50X125 B1.5SG1U .1435	2	CABRERA, ISABELLE M. 183 HILLCREST AVE LEONIA, NJ 183 HILLCREST AVE	07605	280000 166000 446000	1609614	1609614 00 1609614	380104 380103 760207	418014 431393 849407	402400 402400 804800
207 15 10/38	50X125 B1.5SG1A .1435	2	POLANCO, ALEXANDER & WERONIKA M. 185 HILLCREST AVE LEONIA, NJ 185 HILLCREST AVE	07605	280000 181800 461800	1666636	1666636 00 1666636	393569 393569 787138	432822 446676 879498	416700 416700 833400

6342300

22889360

00

00

22889360

10810455

12078905

11444600

Block No. Lot No. Qualification Account No.	Land Dimensions Building Description Additional Lots Acreage	Prop. Class	Owner's Name Address City State Property Location	Billing Code Zip Code	Land Improvement Exemption Net Total	2025 Property Tax Special Dist	2025 Total Tax Deduction Net Tax	Amt.Billed 2025 1st Q 2nd Q Total	2nd Half 2025 3rd Q 4th Q Total	Preliminary 2026 Tax 1st Q 2nd Q Total
207 16 10/35	75X150 S1.5S G1S .2583	2	MCWEENEY, DAVID & MOUSA, NADA 191 HILLCREST AVE LEONIA, NJ 191 HILLCREST AVE	07605	308800 231200 540000	1948860	1948860 00 1948860	460215 460215 920430	506115 522315 1028430	487200 487200 974400
207 17 10/31	100X125 S2.5S G1S .2870	2	ROVELLI, FRANK P. 199 HILLCREST AVE LEONIA NJ 199 HILLCREST AVE	07605-1510	315000 268400 583400	2105491	2105491 00 2105491	497203 497203 994406	546792 564293 1111085	526400 526400 1052800
207 18 10/28	75X125 S2.5S .2152	2	FRIEDENSOHN, DORIS 209 HILLCREST AVE LEONIA NJ 209 HILLCREST AVE	07605-1510	299400 296600 596000	2150964	2150964 00 2150964	507941 507941 1015882	558601 576481 1135082	537700 537700 1075400
207 19 10/25	75X125 2FDWG F2.5S .2152	2	FERRERAS, LINA & CALDERON, MIGUELINA 215 HILLCREST AVE LEONIA, NJ 215 HILLCREST AVE	07605	299400 148300 447700	1615749	1615749 00 1615749	381553 381552 763105	419607 433037 852644	403900 403900 807800
208 1 11/22	75.9X95 B1.5S G2U .1655	2	REVILLA, ARTURO & ALMONTE, MIGUELIN 608 BROAD AVE LEONIA, NJ 608 BROAD AVE	07605	244900 145600 390500	1409315	1409315 00 1409315	332804 332804 665608	365996 377711 743707	352300 352300 704600
208 2 11/19.B	55.67X105 .1342	2	MELO, JUAN, ERIC & PAULETTE 604 BROAD AVENUE LEONIA, NJ 604 BROAD AVE	07605	230400 120700 351100	1267120	1267120 00 1267120	299225 299225 598450	329069 339601 668670	316800 316800 633600
208 3 11/17.B	55.7X116 .1483	2	WRIGHT, DWAYNE & DEBRA 600 BRAOD AVE LEONIA NJ 600 BROAD AVE	07605 00660	223900 80200 304100	1097497	1097497 00 1097497	259170 259169 518339	285018 294140 579158	274400 274400 548800
208 4 11/15.B	55.66X124 BSG1A .1584	2	NAM, SONG H. & JENNY J. 596 BROAD AVENUE LEONIA, NJ 596 BROAD AVE	07605 00660	243300 83100 326400	1177978	1177978 00 1177978	278175 278174 556349	305919 315710 621629	294500 294500 589000
208 5 11/13.B	55.67X107 B1SG1A .1367	2	CASTRO, DENNIS & KRISTINE TOBIAS 592 BROAD AVE LEONIA, NJ 592 BROAD AVE	07605	239800 141500 381300	1376112	1376112 00 1376112	324963 324963 649926	357374 368812 726186	344000 344000 688000
208 6 11/11	55.66X115 B1SG1A .1469	2	DONGHYECK, JANG & KIM, YUNJI 588 BROAD AVE LEONIA, NJ 588 BROAD AVE	07605	239300 104700 344000	1241496	1241496 00 1241496	293174 293174 586348	322414 332734 655148	310400 310400 620800
208 7 11/8.B	62X124 .1765	15C	BOROUGH OF LEONIA 312 BROAD AVE LEONIA NJ BROAD AVE	07605-1820	*EXEMPT*	00	00 00 00	00 00 00	00 00 00	00 00 00
208 8 11/6	62.5X133 B1.5SG1A .1908	2	GARRIDO, GILDA 580 BROAD AVE LEONIA, NJ 580 BROAD AVE	07605 00660	250500 158400 408900	1475720	1475720 00 1475720	348485 348485 696970	383242 395508 778750	368900 368900 737800
208 9 11/3.B	65X118 B1SG1A .1761	2	FOO, JUDY 576 BROAD AVE LEONIA, NJ 576 BROAD AVE	07605	247500 164100 411600	1485464	1485464 00 1485464	350786 350786 701572	385772 398120 783892	371400 371400 742800
208 10 11/1	60X129 B1SG1A .1777	2	DIAZ, DIONY 572 BROAD AVE LEONIA, NJ 572 BROAD AVE	07605 00660	247400 223800 471200	1700561	1700561 00 1700561	401581 401580 803161	441632 455768 897400	425100 425100 850200

5556200

20052327

00

00

20052327

9470546

10581781

10026000

Block No. Lot No. Qualification Account No.	Land Dimensions Building Description Additional Lots Acreage	Prop. Class	Owner's Name Address City State Property Location	Billing Code Zip Code	Land Improvement Exemption Net Total	2025 Property Tax Special Dist	2025 Total Tax Deduction Net Tax	Amt.Billed 2025 1st Q 2nd Q Total	2nd Half 2025 3rd Q 4th Q Total	Preliminary 2026 Tax 1st Q 2nd Q Total
208 11 11/44	50X125 2FDWG S2SG3S .1435	2	GUZMAN, BETSY ANN & THOMAS, ASHLEY 239 OVERLOOK AVE LEONIA, NJ 239 OVERLOOK AVE	07605	280000 192900 472900	1706696	1706696 00 1706696	403029 403029 806058	443226 457412 900638	426700 426700 853400
208 12 11/46	50X125 B2SG2S .1435	2	ZHANG, CHI & LI NA 231 OVERLOOK AVE LEONIA NJ 231 OVERLOOK AVE	07605-1518	280000 175300 455300	1643178	1643178 00 1643178	388030 388029 776059	426730 440389 867119	410800 410800 821600
208 13 11/48	50X125 B2SG1U .1435	2	HARILAU, DIMITRIOS & KYRIAKI 227 OVERLOOK AVE LEONIA, NJ 227 OVERLOOK AVE	07605	280000 150800 430800	1554757	1554757 00 1554757	367150 367149 734299	403767 416691 820458	388700 388700 777400
208 14 11/40	100X125 F2SG2S .2870	2	HINTZE, STEVEN & CATHERINE 109 EASTVIEW AVE LEONIA NJ 109 EASTVIEW AVE	07605-1506	315000 160800 475800	1717162	1717162 00 1717162	405501 405500 811001	445944 460217 906161	429300 429300 858600
208 15 11/38	50X125 B2SG1U .1435	2	FATTORUSSO, NAIDA & THOMAS 119 EASTVIEW AVE LEONIA, NJ 119 EASTVIEW AVE	00672 07605	280000 145800 425800	1536712	1536712 00 1536712	362888 362888 725776	399081 411855 810936	384200 384200 768400
208 16 11/36	50X125 B2SG1U .1435	2	KIM, DON H. & SUSAN S. 123 EASTVIEW AVE LEONIA, NJ 123 EASTVIEW AVE	07605	280000 189000 469000	1692621	1692621 00 1692621	399706 399705 799411	439570 453640 893210	423200 423200 846400
208 17 11/34	50X125 B2SG2U .1435	2	SCHIESS, JANET I. 125 EASTVIEW AVENUE LEONIA, NJ 125 EASTVIEW AVE	07605	267500 96400 363900	1313315	1313315 00 1313315	310134 310134 620268	341065 351982 693047	328300 328300 656600
208 18 11/32	50X100 B2SG2U .1148	2	BUCKLEY, LAURA J 127 EASTVIEW AVE LEONIA NJ 127 EASTVIEW AVE	07605-1506	255000 119500 374500	1351571	1351571 00 1351571	319168 319168 638336	351000 362235 713235	337900 337900 675800
208 19 11/17.C	50X115 F2S .1320	2	SHAMI, ALAA & DERMENZHI, OSNAT 131 EASTVIEW AVE LEONIA, NJ 131 EASTVIEW AVE	00672 07605	272600 135700 408300	1473555	1473555 00 1473555	347974 347974 695948	382679 394928 777607	368400 368400 736800
208 20 11/28	50X100 F2S .1148	15F	BENITEZ, WILBERTO & DOMENICA 133 EASTVIEW AVE LEONIA, NJ 133 EASTVIEW AVE	00660 07605	*EXEMPT* 00	00	00 00 00	00 00 00	00 00 00	00 00 00
208 21 11/25	75X100 B2SG2S .1722	2	STEPHAN, JACQUELINE 206 LAKEVIEW AVE LEONIA, NJ 206 LAKEVIEW AVE	00660 07605	290000 286500 576500	2080589	2080589 00 2080589	491323 491322 982645	540325 557619 1097944	520100 520100 1040200
209 1 12/55	50X125IR F1.5SG1S .0000	2	ANAND, MOHINDER & JASJOT 124 LONGVIEW AVE LEONIA NJ 124 LONGVIEW AVE	00660 07605-1516	253200 157200 410400	1481134	1481134 00 1481134	349764 349763 699527	384648 396959 781607	370300 370300 740600
209 2 12/60.B	50X143 F1.5SG1S .1641	2	NA, JONGMIN & HYE YOUNG 128 LONGVIEW AVE LEONIA, NJ 128 LONGVIEW AVE	07605	289400 168400 457800	1652200	1652200 00 1652200	390160 390160 780320	429073 442807 871880	413100 413100 826200
209 3 12/29.A	62.5X130 F1.5SG1S .1865	2	CHANG, BONG K., SOON J. & MICHAEL 132 LONGVIEW AVE LEONIA, NJ 132 LONGVIEW AVE	07605	293800 270900 564700	2038002	2038002 00 2038002	481266 481265 962531	529265 546206 1075471	509500 509500 1019000

5885700

21241492

00

00

21241492

10032179

11209313

10621000



Block No. Lot No. Qualification Account No.	Land Dimensions Building Description Additional Lots Acreage	Prop. Class	Owner's Name Address City State Property Location	Billing Code Zip Code	Land Improvement Exemption Net Total	2025 Property Tax Special Dist	2025 Total Tax Deduction Net Tax	Amt.Billed 2025 1st Q 2nd Q Total	2nd Half 2025 3rd Q 4th Q Total	Preliminary 2026 Tax 1st Q 2nd Q Total
209 4 12/48.B	50X115 B1SG2U .1320	2	LEE, SINKEE 136 LONGVIEW AVE LEONIA, NJ 136 LONGVIEW AVE	07605	275200 123500 398700	1438908	1438908 00 1438908	339792 339792 679584	373682 385642 759324	359700 359700 719400
209 5 12/29.B	62.5X179 F2SG1S .2568	15D	LORD JESUS LOVE PRESBYTERIAN CHURCH 140 LONGVIEW AVE LEONIA, NJ 140 LONGVIEW AVE	00660 07605	*EXEMPT*	00	00 00 00	00 00 00	00 00 00	00 00 00
209 6 12/30.C	76X174 F2SG1A .3036	2	SANZARI, ARTHUR & FERENCE, DIANE 144 LONGVIEW AVE LEONIA, NJ 144 LONGVIEW AVE	00660 07605	315500 144300 459800	1659418	1659418 00 1659418	391865 391864 783729	430948 444741 875689	414900 414900 829800
209 7 12/30.A	125X125 IRR .0000	2	KING, PAUL B. IV 62 PAULIN BLVD LEONIA, NJ 152 LONGVIEW AVE	07605	330700 348500 679200	2451233	2451233 00 2451233	578849 578848 1157697	636580 656956 1293536	612800 612800 1225600
209 8 12/1	60X175 F2SG1A .2410	2	FISHER, HELEN 2 BROOK TER LEONIA NJ 2 BROOK TERR	07605-1505	314600 463100 777700	2806719	2806719 00 2806719	662795 662795 1325590	728899 752230 1481129	701700 701700 1403400
209 9 12/4	50X150 B2SG2S .1722	2	KIM, DONG HO & EUN JOO 121 OVERLOOK AVENUE LEONIA, NJ 121 OVERLOOK AVE	07605	290000 185700 475700	1716801	1716801 00 1716801	405416 405415 810831	445850 460120 905970	429200 429200 858400
209 10 12/6.B	50X150 S2SG2S .1722	2	HAENELT, LISA D. 119 OVERLOOK AVE LEONIA, NJ 119 OVERLOOK AVE	07605	290000 164300 454300	1639569	1639569 00 1639569	387178 387177 774355	425793 439421 865214	409900 409900 819800
209 11 12/9	50X150 S2SG2S .1722	2	JOHNSON, KEVIN R. & JOLYNN MARICA 115 OVERLOOK AVE LEONIA, NJ 115 OVERLOOK AVE	00660 07605	290000 148900 438900	1583990	1583990 00 1583990	374053 374052 748105	411359 424526 835885	396000 396000 792000
209 12 12/11.B	50X150 B2SG2S .1722	2	GRAZIANO, MICHELLE 111 OVERLOOK AVE LEONIA, NJ 111 OVERLOOK AVE	07605	290000 192000 482000	1739538	1739538 00 1739538	410785 410784 821569	451755 466214 917969	434900 434900 869800
209 13 12/14	50X150 S2SG2S .1722	2	HALEDJIAN, MICHAEL 107 OVERLOOK AVE LEONIA NJ 107 OVERLOOK AVE	07605-1546	290000 186800 476800	1720771	1720771 00 1720771	406353 406353 812706	446881 461184 908065	430200 430200 860400
209 14 12/16.B	50X150 B2SG2S .1722	2	ENGLEKEN, SCOTT & DORENE 105 OVERLOOK AVE LEONIA, NJ 105 OVERLOOK AVE	07605	290000 184600 474600	1712831	1712831 00 1712831	404478 404478 808956	444819 459056 903875	428200 428200 856400
209 15 12/19	50X100 F1.5SG1A .1148	2	MAXWELL, JEFFREY & ELIZABETH 103 OVERLOOK AVENUE LEONIA, NJ 103 OVERLOOK AVE	01576 07605	229500 134000 363500	1311872	1311872 00 1311872	309793 309793 619586	340691 351595 692286	328000 328000 656000
209 16 12/21.B	50X100 F1.5SG1A .1148	2	CAMPBELL, KATHERINE BENZ 605 GRAND AVE LEONIA NJ 605 GRAND AVE	07605-2103	217800 115300 333100	1202158	1202158 00 1202158	283885 283884 567769	312198 322191 634389	300500 300500 601000
209 17 12/24	50X106 F1.5SG1A .1217	2	BERNARD, NICHOLAS & CHIEKO 607 GRAND AVE LEONIA NJ 607 GRAND AVE	07605-2103	219300 104700 324000	1169316 S1 V1	1169316 -50000 1119316	263629 263629 527258	291169 300889 592058	279800 279800 559600

6138300

22153124

00

50000

22103124

10437735

11665389

11051600

Block No. Lot No. Qualification Account No.	Land Dimensions Building Description Additional Lots Acreage	Prop. Class	Owner's Name Address City State Property Location	Billing Code Zip Code	Land Improvement Exemption Net Total	2025 Property Tax Special Dist	2025 Total Tax Deduction Net Tax	Amt.Billed 2025 1st Q 2nd Q Total	2nd Half 2025 3rd Q 4th Q Total	Preliminary 2026 Tax 1st Q 2nd Q Total
209 18 12/26.B	54X100 F1.5SG1A .1240	2	CORREDOR, JULIO & CARMENZA 609 GRAND AVE LEONIA NJ 609 GRAND AVE	07605-2103	230700 98100 328800	1186639	1186639 00 1186639	280220 280220 560440	308168 318031 626199	296700 296700 593400
209 19 12/59	60X92 F1.5SG1A .1267	2	ARIAS, YESENIA 611 GRAND AVE LEONIA, NJ 611 GRAND AVE	00660 07605	227700 126200 353900	1277225	1277225 00 1277225	301612 301611 603223	331693 342309 674002	319300 319300 638600
209 20 12/57	50X108 F1.5SG1A .1240	2	GARCIA, ISABEL 613 GRAND AVENUE LEONIA, NJ 613 GRAND AVE	07605	226100 113200 339300	1224534	1224534 00 1224534	289169 289168 578337	318009 328188 646197	306100 306100 612200
210 1 5/66.01	13.72 AC 13.7200	15A	BOARD OF EDUCATION 500 BROAD AVE LEONIA NJ 100 CHRISTIE HEIGHTS ST	07605-1537	*EXEMPT*	00	00 00 00	00 00 00	00 00 00	00 00 00
210 2 5/78.G	80X100 F2SG2U .1837	2	CHUNG, SEHYUN & DAHYE 10 RAY AVE LEONIA, NJ 10 RAY AVE	00660 07605	269000 185800 454800	1641373	1641373 00 1641373	387604 387603 775207	426261 439905 866166	410300 410300 820600
210 3 5/78.H	80X100 F2SG2U .1837	2	BENECKE, DERMOT & DE FELIPPIS, JUDY 20 RAY AVE LEONIA NJ 20 RAY AVE	01003 07605-2110	270000 145100 415100	1498096 D1	1498096 -25000 1473096	347519 347519 695038	382803 395255 778058	368300 368300 736600
210 4 5/78.J	80X100 F2SG2U .1837	2	KIM, JEONG HAN, EUN HEE & LILY 30 RAY AVE LEONIA, NJ 30 RAY AVE	00672 07605	270000 183200 453200	1635599	1635599 00 1635599	386240 386240 772480	424762 438357 863119	408900 408900 817800
210 5 5/78.K	80X100 F2SG2U .1837	2	FERNANDEZ, GUILLERMO & MARIA 40 RAY AVE LEONIA NJ 40 RAY AVE	07605-2110	270000 174200 444200	1603118	1603118 00 1603118	378570 378569 757139	416327 429652 845979	400800 400800 801600
210 6 5/78.L	80X100 F2SG2U .1837	2	CHUNG, BRIAN 50 RAY AVE LEONIA, NJ 50 RAY AVE	00660 07605	270000 197200 467200	1686125	1686125 00 1686125	398172 398171 796343	437883 451899 889782	421500 421500 843000
210 7 5/78.M	80X100 F2SG2U .1837	2	HAM, KUM 60 RAY AVENUE LEONIA, NJ 60 RAY AVE	07605	270000 319600 589600	2127866	2127866 00 2127866	502487 502486 1004973	552603 570290 1122893	532000 532000 1064000
210 8 5/78.N	100X100 F2SG2U .2296	2	KIM, KI JOON & ANELYS 80 RAY AVE LEONIA, NJ 80 RAY AVE	07605	259100 180800 439900	1587599	1587599 00 1587599	374905 374905 749810	412296 425493 837789	396900 396900 793800
210 9 5/50	80X146 F1SG2U .2681	2	LOPEZ, ELIZABETH 90 RAY AVE LEONIA NJ 90 RAY AVE	07605-2110	261100 206900 468000	1689012	1689012 00 1689012	398853 398853 797706	438633 452673 891306	422300 422300 844600
210 10 5/53.B	85X150 F2SG1S .2927	2	CHIN, DOCK CHOU, TRUSTEE 576 GRAND AVE LEONIA, NJ 576 GRAND AVE	07605	242500 113600 356100	1285165	1285165 00 1285165	303487 303486 606973	333755 344437 678192	321300 321300 642600
210 11 5/55	40X150 .1377	15C	BOARD OF EDUCATION 570 GRAND AVE LEONIA NJ GRAND AVE OPP VAN ORDEN	07605	*EXEMPT*	00	00 00 00	00 00 00	00 00 00	00 00 00

5110100

18442351

00

25000

18417351

8697669

9719682

9208800

Block No. Lot No. Qualification Account No.	Land Dimensions Building Description Additional Lots Acreage	Prop. Class	Owner's Name Address City State Property Location	Billing Code Zip Code	Land Improvement Exemption Net Total	2025 Property Tax Special Dist	2025 Total Tax Deduction Net Tax	Amt.Billed 2025 1st Q 2nd Q Total	2nd Half 2025 3rd Q 4th Q Total	Preliminary 2026 Tax 1st Q 2nd Q Total
210 12 5/56	100X150 GREENHOUSES .3444	15A	BOARD OF EDUCATION 500 BROAD AVE LEONIA NJ 570 GRAND AVE	07605	*EXEMPT*	00	00 00 00	00 00 00	00 00 00	00 00 00
210 13 5/58	100X150 F2SG4S .3444	15A	BOARD OF EDUCATION 500 BROAD AVE LEONIA NJ 566 GRAND AVE	07605	*EXEMPT*	00	00 00 00	00 00 00	00 00 00	00 00 00
210 14 5/60	50X150 F2SG1U .1722	2	STEWART, ERIC S. & ALICIA J. 558 GRAND AVENUE LEONIA, NJ 558 GRAND AVE	00660 07605	225300 118900 344200	1242218	1242218 00 1242218	293345 293344 586689	322602 332927 655529	310600 310600 621200
210 15 5/61.B	50X150 F2SG2S .1722	2	ROSARIO, CARLOS & FRIDEIZA 554 GRAND AVE LEONIA, NJ 554 GRAND AVE	00154 07605	225300 162000 387300	1397766	1397766 00 1397766	330077 330076 660153	362997 374616 737613	349400 349400 698800
210 16 5/62	95X150 2FDWG F2S .3271	2	CIRILLO, ANTOINETTE B. 552 GRAND AVE LEONIA NJ 552 GRAND AVE	07605-2111	268100 103000 371100	1339300	1339300 00 1339300	316270 316270 632540	347814 358946 706760	334800 334800 669600
210 17 5/64	72X165 F2SG4S .2727	2	MANATT, ROBBY X. & SINU KURIAN 548 GRAND AVENUE LEONIA, NJ 548 GRAND AVE	07605	250500 181700 432200	1559810	1559810 00 1559810	368343 368342 736685	405080 418045 823125	390000 390000 780000
210 18 5/6500	75X153 F2SG2S .2634	15A	BOARD OF EDUCATION 570 GRAND AVE LEONIA NJ 542 GRAND AVE	07605	*EXEMPT*	00	00 00 00	00 00 00	00 00 00	00 00 00
210 19 5/80	1.122 AC 1.1220	15C	BOROUGH OF LEONIA 312 BROAD AVE LEONIA NJ CHRISTIE HTS ST & RR	07605-1820	*EXEMPT*	00	00 00 00	00 00 00	00 00 00	00 00 00
211 1 12.B/37	46X100 B1.5SG1A .1056	2	HONG, SUKHOON 100 OVERLOOK AVE LEONIA, NJ 100 OVERLOOK AVE	00660 07605	222300 131100 353400	1275421	1275421 00 1275421	301186 301185 602371	331224 341826 673050	318900 318900 637800
211 2 12.B/39	40X123 F1SG1U .1129	2	PAK, JEONG SIK & KIM, JIN YOUNG 102 OVERLOOK AVE LEONIA, NJ 102 OVERLOOK AVE	00660 07605	253400 150900 404300	1459119	1459119 00 1459119	344565 344565 689130	378930 391059 769989	364800 364800 729600
211 3 12.B/41	40X123 2FDWGS2SG2S .1129	2	REDZIC, NEXHMIJE 106 OVERLOOK AVE LEONIA, NJ 106 OVERLOOK AVE	07605	253400 176500 429900	1551509	1551509 00 1551509	366383 366382 732765	402924 415820 818744	387900 387900 775800
211 4 12.B/43	40X123 B2SG1U .1129	2	INSLER, ARNOLD & IRITH 108 OVERLOOK AVE LEONIA NJ 108 OVERLOOK AVE	00660 07605-1517	253400 160300 413700	1493043	1493043 00 1493043	352576 352576 705152	387740 400151 787891	373300 373300 746600
211 5 12.B/45	40X123 B2.5SG1U .1129	2	RAMIREZ SCHWARZ, JUAN & JENNY 112 OVERLOOK AVE LEONIA, NJ 112 OVERLOOK AVE	00660 07605	253400 181500 434900	1569554	1569554 00 1569554	370644 370643 741287	407610 420657 828267	392400 392400 784800
211 6 12.B/47	50X123 B2SG2S .1412	2	GRGAS, DENNIS & SUSAN 116 OVERLOOK AVE LEONIA, NJ 116 OVERLOOK AVE	00660 07605	278000 178900 456900	1648952	1648952 00 1648952	389393 389393 778786	428230 441936 870166	412200 412200 824400

4027900

14536692

00

00

14536692

6865558

7671134

7268600

Block No. Lot No. Qualification Account No.	Land Dimensions Building Description Additional Lots Acreage	Prop. Class	Owner's Name Address City State Property Location	Billing Code Zip Code	Land Improvement Exemption Net Total	2025 Property Tax Special Dist	2025 Total Tax Deduction Net Tax	Amt.Billed 2025 1st Q 2nd Q Total	2nd Half 2025 3rd Q 4th Q Total	Preliminary 2026 Tax 1st Q 2nd Q Total
211 7 12.B/49B	50X123 S2.5SG2S .1412	2	LIM, JIHYEON & LEE, SANGHO 120 OVERLOOK AVE LEONIA, NJ 120 OVERLOOK AVE	07605	278000 185500 463500	1672772	1672772 00 1672772	395018 395018 790036	434416 448320 882736	418200 418200 836400
211 8 12.B/52	50X123 .1412	2	DIAKAKIS, ANTONIOS & MARY ELLEN 124 OVERLOOK AVE LEONIA NJ 124 OVERLOOK AVE	07605	283400 179200 462600	1669523	1669523 00 1669523	394251 394251 788502	433572 447449 881021	417400 417400 834800
211 9 12.B/54B	68X123 B2SG2S .1920	2	THORN, JOHN C. & BONNIE J. 128 OVERLOOK AVE LEONIA, NJ 128 OVERLOOK AVE	00660 07605	291200 123300 414500	1495931	1495931 00 1495931	353258 353258 706516	388490 400925 789415	374000 374000 748000
211 11 12.B/58	68X125 IRR. B2SG1A .0000	2	PASKY, DANIEL & LEVINSON, MATTHEW 134 OVERLOOK AVE LEONIA, NJ 134 OVERLOOK AVE	00660 07605	290300 153500 443800	1601674	1601674 00 1601674	378229 378228 756457	415952 429265 845217	400400 400400 800800
211 12 12.B/60	75X125 B2SG1S .2152	2	MANUEL, SHIRLEY 140 OVERLOOK AVE LEONIA NJ 140 OVERLOOK AVE	07605-1517	299400 139900 439300	1585434	1585434 00 1585434	374394 374393 748787	411734 424913 836647	396400 396400 792800
211 13 12.B/63A	65X100 B2.5S G1A 2FDWG .1492	2	LIAO, SU CHIN & ANDREW TRUSTEES 517 RIDGELAND TERRACE LEONIA, NJ 164 HILLCREST AVE	07605	285000 177200 462200	1668080	1668080 00 1668080	393910 393910 787820	433197 447063 880260	417000 417000 834000
211 14 12.B/63B	60X100 B1.5SG1A .1377	2	LUGLIO, LOUIS & VIVIAN 160 HILLCREST AVE LEONIA NJ 160 HILLCREST AVE	00660 07605-1542	275000 206500 481500	1737734	1737734 00 1737734	410359 410358 820717	451286 465731 917017	434400 434400 868800
211 15 12.B/1.B	55X100 F2SG1U .1263	2	WELLINGS, DANIEL C. & STEFANIE R. 156 HILLCREST AVE LEONIA, NJ 156 HILLCREST AVE	07605	265000 204600 469600	1694786	1694786 00 1694786	400217 400216 800433	440133 454220 894353	423700 423700 847400
211 16 12.B/1.A	60X100 B1.5SG1U .1377	2	KIM, STEPHEN Y. & JUNG YOUNG 352 COLDWATER DR CLAYTON, DE 152 HILLCREST AVE	19938	275000 114100 389100	1404262	1404262 00 1404262	331611 331610 663221	364684 376357 741041	351100 351100 702200
211 17 12.B/5	50X115 B1.5SG1U .1320	2	SEYMOUR, MICHAEL & SEYMOUR, SALLY 129 VAN ORDEN AVE LEONIA NJ 129 VAN ORDEN AVE	07605-1520	270000 159100 429100	1548622	1548622 00 1548622	365701 365700 731401	402174 415047 817221	387200 387200 774400
211 18 12.B/7	51X115 B2SG1U .1346	2	KESSLER, D. & PECCORALO, L. 125 VAN ORDEN AVE LEONIA, NJ 125 VAN ORDEN AVE	00672 07605	290400 459600 750000	2706750	2706750 00 2706750	639188 639187 1278375	702938 725437 1428375	676700 676700 1353400
211 19 12.B/9	68.5X122 B2.5SG2S .1919	2	DURAN, RANDY & MARIA B. 121 VAN ORDEN AVE LEONIA, NJ 121 VAN ORDEN AVE	00660 07605	293100 203300 496400	1791508	1791508 00 1791508	423057 423057 846114	465251 480143 945394	447900 447900 895800
211 20 12.B/12	55X123 S2SG1S .1553	2	RANAUDO, ANTONIA 119 VAN ORDEN AVE. LEONIA, NJ 119 VAN ORDEN AVE	07605	286600 190600 477200	1722215	1722215 00 1722215	406694 406694 813388	447256 461571 908827	430600 430600 861200
211 21 12.B/14B	50X123 F2SG2S .1412	2	LI, JIHAO & XINYU DONG 115 VAN ORDEN AVE LEONIA, NJ 115 VAN ORDEN AVE	07605	286300 214500 500800	1807387	1807387 00 1807387	426807 426807 853614	469375 484398 953773	451800 451800 903600

6679600

24106678

00

00

24106678

11385381

12721297

12053600

Block No. Lot No. Qualification Account No.	Land Dimensions Building Description Additional Lots Acreage	Prop. Class	Owner's Name Address City State Property Location	Billing Code Zip Code	Land Improvement Exemption Net Total	2025 Property Tax Special Dist	2025 Total Tax Deduction Net Tax	Amt.Billed 2025 1st Q 2nd Q Total	2nd Half 2025 3rd Q 4th Q Total	Preliminary 2026 Tax 1st Q 2nd Q Total
211 22 12.B/17B	45X123 F2SG2U .1271	2	HE, HENRY & DONG, XINRAN 111 VAN ORDEN AVE LEONIA, NJ 111 VAN ORDEN AVE	07605	265700 63800 329500	1189166	1189166 00 1189166	280817 280816 561633	308824 318709 627533	297300 297300 594600
211 23 12.B/19B	50X123 B1SG1U .1412	2	KUHL, WILLIAM H. JR. & ELIZABETH A. 107 VAN ORDEN AVE LEONIA NJ 107 VAN ORDEN AVE	07605-1520	278000 100400 378400	1365646	1365646 00 1365646	322492 322491 644983	354656 366007 720663	341400 341400 682800
211 24 12.B/22	50X123 B1.5SG1U .1412	2	CRISTOFORIS, MARIA 103 VAN ORDEN AVE LEONIA, NJ 103 VAN ORDEN AVE	07605	278000 114500 392500	1416533	1416533 00 1416533	334509 334508 669017	367871 379645 747516	354100 354100 708200
211 25 12.B/24B	50X123 F1.5SG1U .1412	2	WRIGHT, DOUGLAS & TRISTAN 99 VAN ORDEN AVE LEONIA NJ 99 VAN ORDEN AVE	00660 07605-1520	278000 121900 399900	1443239	1443239 00 1443239	340815 340815 681630	374806 386803 761609	360800 360800 721600
211 26 12.B/27	50X100 F1.5SG1A .1148	2	DE KLERK, ANDREAS & DIANE T. 95 VAN ORDEN AVE LEONIA, NJ 95 VAN ORDEN AVE	07605	229500 138600 368100	1328473	1328473 00 1328473	313714 313713 627427	345002 356044 701046	332100 332100 664200
211 27 12.B/29B	50X100 F1.5SG1A .1148	2	KANJLIA, BHARAT & SHOBHA 581 GRAND AVE LEONIA, NJ 581 GRAND AVE	07605	216800 88800 305600	1102910	1102910 00 1102910	260448 260447 520895	286424 295591 582015	275700 275700 551400
211 28 12.B/32	50X100 2S-F-L-1AG .1148	2	CHO, RICHARD 585 GRAND AVE LEONIA, NJ 585 GRAND AVE	07605	216800 121800 338600	1222007	1222007 00 1222007	288572 288572 577144	317353 327510 644863	305500 305500 611000
211 29 12.B/34B	50X100 B1SG1A .1148	2	CAPALAD, REYEL V. & MELISSA 591 GRAND AVE LEONIA, NJ 591 GRAND AVE	07605	216800 95700 312500	1127813	1127813 00 1127813	266329 266328 532657	292891 302265 595156	282000 282000 564000
212 1 12.A/23	75X125 B2SG2S .2152	2	EIG, LISA 165 HILLCREST AVENUE LEONIA, NJ 165 HILLCREST AVE	07605	299400 283600 583000	2104047	2104047 00 2104047	496862 496862 993724	546417 563906 1110323	526000 526000 1052000
212 2 12.A/21	50X125 B2.5SG2S .1435	2	ABDEL-KHALEK, MOHAMED & ELSAMRA, G 216 OVERLOOK AVE LEONIA NJ 216 OVERLOOK AVE	00660 07605-1519	280000 185200 465200	1678907	1678907 00 1678907	396467 396467 792934	436009 449964 885973	419700 419700 839400
212 3 12.A/19	50X125 B2.5SG2S .1435	2	SUTER, JOHN 209 VAN ORDER AVE LEONIA NJ 218 OVERLOOK AVE	07605-1519	280000 173000 453000	1634877	1634877 00 1634877	386070 386069 772139	424574 438164 862738	408700 408700 817400
212 4 12.A/17	50X125 B2SG2S .1435	2	REX, MICHAEL & TERESA MCINERNEY 220 OVERLOOK AVE LEONIA, NJ 220 OVERLOOK AVE	00660 07605	280000 184200 464200	1675298	1675298 00 1675298	395615 395614 791229	435072 448997 884069	418800 418800 837600
212 5 12.A/15	50X125 B2SG1S .1435	2	LUCAN, SEAN & BOCCHINO, DANIELLE 222 OVERLOOK AVE LEONIA, NJ 222 OVERLOOK AVE	07605	280000 199800 479800	1731598	1731598 00 1731598	408910 408909 817819	449693 464086 913779	432900 432900 865800
212 6 12.A/12	75X125 F2SG2S .2152	2	SCHEIER, DONALD & SANDRA H. 224 OVERLOOK AVE LEONIA NJ 224 OVERLOOK AVE	07605-1519	299400 251600 551000	1988559	1988559 00 1988559	469590 469590 939180	516425 532954 1049379	497100 497100 994200

5821300

21009073

00

00

21009073

9922411

11086662

10504200



Block No. Lot No. Qualification Account No.	Land Dimensions Building Description Additional Lots Acreage	Prop. Class	Owner's Name Address City State Property Location	Billing Code Zip Code	Land Improvement Exemption Net Total	2025 Property Tax Special Dist	2025 Total Tax Deduction Net Tax	Amt.Billed 2025 1st Q 2nd Q Total	2nd Half 2025 3rd Q 4th Q Total	Preliminary 2026 Tax 1st Q 2nd Q Total
212 7 12.A/10	50X125 B2SG1S .1435	2	MOORE, JOHN W. 226 OVERLOOK AVE LEONIA, NJ 226 OVERLOOK AVE	07605	280000 187900 467900	1688651	1688651 00 1688651	398768 398768 797536	438539 452576 891115	422200 422200 844400
212 8 12.A/8	50X125 F2SG2S .1435	2	ROMAN, ANTHONY & CAROLINA NICASIO 228 OVERLOOK AVE LEONIA, NJ 228 OVERLOOK AVE	00660 07605	280000 158400 438400	1582186	1582186 00 1582186	373627 373626 747253	410891 424042 834933	395500 395500 791000
212 9 12.A/6	50X125 2FDWGF2SG2S .1435	2	TRIMARCHI, JEFFREY & HELENE E. 236 OVERLOOK AVE LEONIA, NJ 236 OVERLOOK AVE	07605	280000 176300 456300	1646787	1646787 00 1646787	388882 388882 777764	427667 441356 869023	411700 411700 823400
212 10 12.A/3.B	62.5X100 B2SG1A .1435	2	SHELOUSH, LEA 566 BROAD AVE LEONIA, NJ 566 BROAD AVE	00597 07605	234600 135600 370200	1336052	1336052 00 1336052	315503 315503 631006	346970 358076 705046	334000 334000 668000
212 11 12.A/1	62.5X106 .1521	2	BAJA, MELODIE & LIM, JAMES 562 BROAD AVE LEONIA, NJ 562 BROAD AVE	07605	242700 143400 386100	1393435	1393435 00 1393435	329054 329054 658108	361872 373455 735327	348400 348400 696800
212 12 12.A/46B	72X115 B1.5SG1A .1901	2	KIM, JISUN & CANDACE 558 BROAD AVE LEONIA, NJ 558 BROAD AVE	07605	248300 139500 387800	1399570	1399570 00 1399570	330503 330502 661005	363466 375099 738565	349900 349900 699800
212 13 12.A/46A	50X115 B1.5SG1S .1320	2	DAICI, BEN AND SILVIA 231 VAN DOREN AVE LEONIA NJ 231 VAN ORDEN AVE	07605	270000 134600 404600	1460201	1460201 00 1460201	344821 344820 689641	379211 391349 770560	365100 365100 730200
212 14 12.A/43	75X115 .1980	2	LEE, DANIEL C. & SOO KYUNG CHUNG 227 VAN ORDEN AVE LEONIA, NJ 227 VAN ORDEN AVENUE	00660 07605	295600 392400 688000	2482992	2482992 00 2482992	586348 586348 1172696	644828 665468 1310296	620700 620700 1241400
212 15 12.A/40	76X115 F2.5SG2S .2006	2	PAI, WEI TE & LI-YUEH 223 VAN ORDEN LEONIA, NJ 223 VAN ORDEN AVENUE	07605	295600 163100 458700	1655448	1655448 00 1655448	390927 390927 781854	429917 443677 873594	413900 413900 827800
212 16 12.A/36	100X115 S2S .2640	2	CHUNG, JULIAN & LUCIA HAN 217 VAN ORDEN AVE LEONIA, NJ 217 VAN ORDEN AVENUE	00660 07605	310000 169300 479300	1729794	1729794 00 1729794	408484 408483 816967	449224 463603 912827	432400 432400 864800
212 17 12.A/34	50X115 F2.5SG2S .1320	2	KIM, KYUNG HEE & DEUK J. 213 VAN ORDEN AVE LEONIA, NJ 213 VAN ORDEN AVENUE	07605	270000 184500 454500	1640291	1640291 00 1640291	387348 387348 774696	425980 439615 865595	410100 410100 820200
212 18 12.A/32	50X115 F2SG2S .1320	2	SUTER JOHN C & CAROL LYNN 209 VAN ORDEN AVE LEONIA NJ 209 VAN ORDEN AVE	07605-1522	270000 194900 464900	1677824	1677824 00 1677824	396211 396211 792422	435728 449674 885402	419500 419500 839000
212 19 12.A/30	50X115 B2.5SG2S .1320	2	KHALAJ, AMINEH REZA & MARYAM RAVAN 207 VAN ORDEN AVE LEONIA, NJ 207 VAN ORDEN AVENUE	07605	270000 206200 476200	1718606	1718606 00 1718606	405842 405841 811683	446319 460604 906923	429700 429700 859400
212 20 12.A/26	100X115 F2SG1S .2640	2	CARDENAS, SIXTO & LEONA 203 VAN ORDEN AVE LEONIA NJ 203 VAN ORDEN AVENUE	07605-1522	310000 222700 532700	1922514	1922514 00 1922514	453994 453993 907987	499273 515254 1014527	480600 480600 961200

6465600

23334351

00

00

23334351

11020618

12313733

11667400

Block No. Lot No. Qualification Account No.	Land Dimensions Building Description Additional Lots Acreage	Prop. Class	Owner's Name Address City State Property Location	Billing Code Zip Code	Land Improvement Exemption Net Total	2025 Property Tax Special Dist	2025 Total Tax Deduction Net Tax	Amt.Billed 2025 1st Q 2nd Q Total	2nd Half 2025 3rd Q 4th Q Total	Preliminary 2026 Tax 1st Q 2nd Q Total
213 1 12.D/34	50X103 B1SG1A .1182	2	PAN, LIFANG & LIN, XIN 102 VAN ORDEN AVE LEONIA, NJ 102 VAN ORDEN AVE	00660 07605	232200 129500 361700	1305375	1305375 00 1305375	308259 308259 616518	339003 349854 688857	326300 326300 652600
213 2 12.D/30	50X103 B1SG1A .1182	2	ORLICK, SASHA 104 VAN ORDEN AVE LEONIA, NJ 104 VAN ORDEN AVE	07605	258000 144300 402300	1451901	1451901 00 1451901	342861 342860 685721	377056 389124 766180	363000 363000 726000
213 3 12.D/27	73X103 S2SG2S .1726	2	SON, JENNIFER Y. & ERIC H. 106 VAN ORDEN AVE LEONIA, NJ 106 VAN ORDEN AVE	00660 07605	290100 249800 539900	1948499	1948499 00 1948499	460130 460130 920260	506021 522218 1028239	487100 487100 974200
213 4 12.D/25	50X103 F1SG1U .1182	2	LEE, JONGHEE 108 VAN ORDEN AVE LEONIA NJ 108 VAN ORDEN AVE	00660 07605-1521	258000 191400 449400	1621885	1621885 00 1621885	383002 383001 766003	421200 434682 855882	405500 405500 811000
213 5 12.D/23	50X103 B1SG1U .1182	2	LEE, MIN SOOK 110 VAN ORDEN AVE LEONIA NJ 110 VAN ORDEN AVE	00660 07605	258000 147600 405600	1463810	1463810 00 1463810	345673 345672 691345	380149 392316 772465	366000 366000 732000
213 6 12.D/21	50X103 B1SG1U .1182	2	CUBILLOS, SIXTA 132 WEST DEMAREST AVE ENGLEWOOD, NJ 112 VAN ORDEN AVE	07631	258000 170900 428900	1547900	1547900 00 1547900	365530 365530 731060	401987 414853 816840	387000 387000 774000
213 7 12.D/17B	74X103 B2SG1A .1750	2	QUINTO, TIMOTHY & WONG, JOANNA 116 VAN ORDEN AVE LEONIA, NJ 116 VAN ORDEN AVE	07605	291100 188400 479500	1730516	1730516 00 1730516	408654 408654 817308	449412 463796 913208	432600 432600 865200
213 8 12.D/14	72X101 B2SG2A .1669	2	HAHN, DUK KYUN & MYUNG SOOK 124 VAN ORDEN AVE LEONIA NJ 124 VAN ORDEN AVE	07605-1521	290100 163100 453200	1635599	1635599 00 1635599	386240 386240 772480	424762 438357 863119	408900 408900 817800
213 9 12.D/11	75X100 B2SG1U .1722	2	GREEN, SEYMOUR H & NANCY CLAIRE 130 VAN ORDEN AVE LEONIA NJ 130 VAN ORDEN AVE	07605-1521	282900 183100 466000	1681794	1681794 00 1681794	397149 397148 794297	436759 450738 887497	420400 420400 840800
213 10 12.D/9	50X123 B2SG2A .1412	2	JUNG, JAE H. & YOON B. 138 VAN ORDEN AVE LEONIA, NJ 138 VAN ORDEN AVE	07605	277500 146600 424100	1530577	1530577 00 1530577	361440 361439 722879	397488 410210 807698	382600 382600 765200
213 11 12.D/7	50X130 B2SG1A .1492	2	YOO,, SHARON MI & SARA S. 142 HILLCREST AVE LEONIA, NJ 142 HILLCREST AVE	07605	285000 137600 422600	1525163	1525163 00 1525163	360161 360161 720322	396082 408759 804841	381300 381300 762600
213 12 12.D/5	50X115 B2SG1A .1320	2	LIAO, SU CHIN TRUSTEE 517 RIDGELAND TERR LEONIA, NJ 140 HILLCREST AVE	07605	270500 139600 410100	1480051	1480051 00 1480051	349508 349508 699016	384366 396669 781035	370000 370000 740000
213 13 12.D/3	50X123 B2SG1A .1412	2	MORRELL, CLAYTON & LOURDES 141 VREELAND AVE LEONIA NJ 141 VREELAND AVE	05925 07605-1532	278500 160300 438800	1583629	1583629 00 1583629	373968 373967 747935	411265 424429 835694	395900 395900 791800
213 14 12.D/1	50X100 F2SG2S .1148	2	GALFO, KEITH G. & ESPERANZA C. 139 VREELAND AVE. LEONIA, NJ 139 VREELAND AVE	07605	281000 137300 418300	1509645	1509645 00 1509645	356497 356496 712993	392052 404600 796652	377400 377400 754800

Block No. Lot No. Qualification Account No.	Land Dimensions Building Description Additional Lots Acreage	Prop. Class	Owner's Name Address City State Property Location	Billing Code Zip Code	Land Improvement Exemption Net Total	2025 Property Tax Special Dist	2025 Total Tax Deduction Net Tax	Amt.Billed 2025 1st Q 2nd Q Total	2nd Half 2025 3rd Q 4th Q Total	Preliminary 2026 Tax 1st Q 2nd Q Total
213 15 12.D/51	50X103 F2SG1S .1182	2	TATTA, DAVID & ANAGNOSTOS-TATTA. O 135 VREELAND AVE LEONIA NJ 135 VREELAND AVE	00660 07605-1532	255900 147100 403000	1454427	1454427 00 1454427	343457 343457 686914	377712 389801 767513	363600 363600 727200
213 16 12.D/49	50X103 F2SG1S .1182	2	HUBAN, THOMAS A.JR. & CAROL A. 131 VREELAND AVE LEONIA NJ 131 VREELAND AVE	07605-1532	258500 132600 391100	1411480	1411480 -25000 1386480	327065 327065 654130	360309 372041 732350	346600 346600 693200
213 17 12.D/47	50X103 F2SG1S .1182	2	SHANNO, PETER JAY & SUSAN L. 127 VREELAND AVE LEONIA NJ 127 VREELAND AVE	07605	258000 175000 433000	1562697	1562697 00 1562697	369025 369024 738049	405829 418819 824648	390700 390700 781400
213 18 12.D/41	150X103 F2SG2S .3547	2	BAILEY, MICHAEL & DUGAN, MARGARET 121 VREELAND AVE LEONIA NJ 121 VREELAND AVE	00660 07605-1532	328000 216300 544300	1964379	1964379 00 1964379	463880 463880 927760	510145 526474 1036619	491100 491100 982200
213 19 12.D/39	50X103 B1SG1U .1182	2	NICOLINI, ANDREA 119 VREELAND AVE LEONIA, NJ 119 VREELAND AVE	00660 07605	258000 136500 394500	1423751	1423751 00 1423751	336213 336213 672426	369745 381580 751325	355900 355900 711800
213 20 12.D/37	53X123 F2.5SG2S, 2FDWG .1497	2	KIM, NAM H & KIM, KYUNG YI 557 GRAND AVE LEONIA NJ 557 GRAND AVE	07605-2101	242300 208200 450500	1625855	1625855 00 1625855	383939 383939 767878	422231 435746 857977	406500 406500 813000
213 21 12.D/35	50X122 F2SG2A, 2FDWG .1400	2	NB HUDSON CAPITAL PARTNERS LLC 733-735 BVD EAST 2ND FL WEEHAWKEN, NJ 561 GRAND AVE	07086	236300 272800 509100	1837342	1837342 00 1837342	433881 433880 867761	477154 492427 969581	459300 459300 918600
214 1 12.C/7	50X120 B2SG1U .1377	2	WHITE, JOSEPH & DORIS 200 VAN ORDEN AVE LEONIA, NJ 200 VAN ORDEN AVE	07605-1523	276600 116700 393300	1419420	1419420 -25000 1394420	328940 328940 657880	362371 374169 736540	348600 348600 697200
214 2 12.C/9	50X100 F2.5SG2S .1148	2	SCHULLER RICHARD & JEAN 212 VAN ORDEN AVE LEONIA NJ 212 VAN ORDEN AVE	00660 07605-1523	255000 222500 477500	1723298	1723298 00 1723298	406950 406949 813899	447537 461862 909399	430800 430800 861600
214 3 12.C/11	50X100 F2SG1U .1148	2	ROMANO, FRANK & GRACE 216 VAN ORDEN AVE LEONIA NJ 216 VAN ORDEN AVE	07605-1523	255000 111100 366100	1321255	1321255 00 1321255	312009 312009 624018	343127 354110 697237	330300 330300 660600
214 4 12.C/13	50X100 F2SG1S .1148	2	KWOK, THOMAS & ERINA GUNAWAN 218 VAN ORDEN AVE LEONIA, NJ 218 VAN ORDEN AVE	00660 07605	255000 126000 381000	1375029	1375029 00 1375029	324708 324707 649415	357092 368522 725614	343800 343800 687600
214 5 12.C/15	50X100 B2SG1U .1148	2	LEE, EUNKYUNG 222 VAN ORDEN AVE LEONIA NJ 222 VAN ORDEN AVE	07605-1523	255000 195500 450500	1625855	1625855 00 1625855	383939 383939 767878	422231 435746 857977	406500 406500 813000
214 6 12.C/17	50X100 F2SG1A .1148	2	MERT, HUSNU & ZUHRE 224 VAN ORDEN AVE LEONIA, NJ 224 VAN ORDEN AVE	07605	255000 144700 399700	1442517	1442517 00 1442517	340645 340644 681289	374619 386609 761228	360600 360600 721200
214 7 12.C/19	50X100 F2SG1S .1148	2	KOYO, MAI & LOITONGBAM, ARUN 230 VAN ORDEN AVE LEONIA, NJ 230 VAN ORDEN AVE	00660 07605	255000 112500 367500	1326308	1326308 00 1326308	313202 313202 626404	344440 355464 699904	331600 331600 663200

5961100

21513613

00

50000

21463613

10135701

11327912

10731800

Block No. Lot No. Qualification Account No.	Land Dimensions Building Description Additional Lots Acreage	Prop. Class	Owner's Name Address City State Property Location	Billing Code Zip Code	Land Improvement Exemption Net Total	2025 Property Tax Special Dist	2025 Total Tax Deduction Net Tax	Amt.Billed 2025 1st Q 2nd Q Total	2nd Half 2025 3rd Q 4th Q Total	Preliminary 2026 Tax 1st Q 2nd Q Total
214 8 12.C/21	50X100 F2SG1S .1148	2	TERATANAVAT, RATAPOL 234 VAN ORDEN AVENUE LEONIA, NJ 234 VAN ORDEN AVE	00672 07605	255000 150300 405300	1462728	1462728 00 1462728	345417 345417 690834	379868 392026 771894	365700 365700 731400
214 9 12.C/23	50X100 B1.5SG1S .1148	2	YANG, SUK & SHAN, JING 238 VAN ORDEN AVE LEONIA, NJ 238 VAN ORDEN AVE	00660 07605	255000 101200 356200	1285526	1285526 00 1285526	303572 303571 607143	333849 344534 678383	321400 321400 642800
214 10 12.C/25	0.266 AC COMMON AREA .2660	15F	544 BROAD AVE CONDOMINIUMS 544 BROAD AVE LEONIA, NJ 544 BROAD AVE	07605	*EXEMPT*	00	00 00 00	00 00 00	00 00 00	00 00 00
214 10 C0001 12.C/25	.0000	2	HA, JEFFREY 113 KINGSLAND CIR MONMOUTH JUNCTION, NJ 544 BROAD AVE	08852	85000 77200 162200	585380	585380 00 585380	138235 138235 276470	152022 156888 308910	146300 146300 292600
214 10 C0002 12.C/25	.0000	2	CONLON, MYONG 544 BROAD AVE #2 LEONIA, NJ 544 BROAD AVE	07605	85000 75500 160500	579245	579245 00 579245	136787 136786 273573	150429 155243 305672	144800 144800 289600
214 10 C0003 12.C/25	.0000	2	LEFKOWITZ, HOWARD & LORRAINE 348 GLENWOOD AVE LEONIA NJ 544 BROAD AVE	07605	85000 81400 166400	600538	600538 00 600538	141815 141814 283629	155959 160950 316909	150100 150100 300200
214 10 C0004 12.C/25	.0000	2	KIM, KYU JIN 544 BROAD AVE #4 LEONIA, NJ 544 BROAD AVE	00597 07650	85000 83100 168100	606673	606673 00 606673	143264 143263 286527	157552 162594 320146	151700 151700 303400
214 10 C0005 12.C/25	.0000	2	PEREZ DE VASQUEZ, MILAGROS 544 BROAD AVE #5 LEONIA, NJ 544 BROAD AVE	07605	85000 92500 177500	640598	640598 00 640598	151275 151274 302549	166362 171687 338049	160100 160100 320200
214 10 C0006 12.C/25	.0000	2	LEE, JEONG MI 544 BROAD AVE #6 LEONIA, NJ 544 BROAD AVE	00597 07605	85000 92700 177700	641319	641319 00 641319	151445 151445 302890	166549 171880 338429	160300 160300 320600
214 11 12.C/29	50X113 2FDWG F2SG2S .1297	2	VAN MATER, NANCY J 540 BROAD AVE LEONIA NJ 540 BROAD AVE	07605-1501	227800 217100 444900	1605644	1605644 00 1605644	379166 379166 758332	416983 430329 847312	401400 401400 802800
214 12 12.C/31	25X120 DUPS2SG2S .0689	2	CRAIG, ROBERT 532 BROAD AVE LEONIA, NJ 534 BROAD AVE	07605	182300 70100 252400	910912	910912 00 910912	215108 215108 430216	236562 244134 480696	227700 227700 455400
214 13 12.C/32	25X120 S2SDUP .0689	2	CRAIG, ROBERT 534 BROAD AVE LEONIA NJ 532 BROAD AVE	07605-1501	184000 67800 251800	908746	908746 00 908746	214597 214596 429193	236000 243553 479553	227200 227200 454400
214 14 12.C/33	50X100 B1SG1U .1148	2	ROES, TONY P & BARBARA J 239 VREELAND AVE LEONIA NJ 239 VREELAND AVE	07605-1534	255000 150000 405000	1461645	1461645 00 1461645	345162 345161 690323	379586 391736 771322	365400 365400 730800
214 15 12.C/35	50X100 F2SG1S .1148	2	O'DOHERTY, PHILIP & BRIDGIT 235 VREELAND AVE LEONIA, NJ 235 VREELAND AVE	07605	255000 161100 416100	1501705	1501705 00 1501705	354622 354621 709243	389990 402472 792462	375400 375400 750800

3544100

12790659

00

00

12790659

6040922

6749737

6395000

Block No. Lot No. Qualification Account No.	Land Dimensions Building Description Additional Lots Acreage	Prop. Class	Owner's Name Address City State Property Location	Billing Code Zip Code	Land Improvement Exemption Net Total	2025 Property Tax Special Dist	2025 Total Tax Deduction Net Tax	Amt.Billed 2025 1st Q 2nd Q Total	2nd Half 2025 3rd Q 4th Q Total	Preliminary 2026 Tax 1st Q 2nd Q Total
214 16 12.C/37	75X100 F2SG1SG1A .1722	2	PARK, JONG SOO & CHO, JUENG YEON 231 VREELAND AVE LEONIA, NJ 231 VREELAND AVE	07605	290000 276800 566800	2045581	2045581 00 2045581	483056 483055 966111	531233 548237 1079470	511400 511400 1022800
214 17 12.C/40	75X100 F2SG1S .1722	2	LOKE (ETAL), P'NG 223 VREELAND AVE LEONIA, NJ 223 VREELAND AVE	00660 07605	275500 154500 430000	1551870	1551870 00 1551870	366468 366467 732935	403018 415917 818935	388000 388000 776000
214 18 12.C/43	50X100 F2SG1S .1148	2	BARON, MARYANN CARROLL 219 VREELAND AVE LEONIA, NJ 219 VREELAND AVE	00597 07605	242300 131500 373800	1349044	1349044 00 1349044	318571 318571 637142	350344 361558 711902	337300 337300 674600
214 19 12.C/45	50X100 F2SG1S .1148	2	MISTRETTA, KATE 215 VREELAND AVE LEONIA, NJ 215 VREELAND AVE	00660 07605	255000 113700 368700	1330638	1330638 00 1330638	314225 314224 628449	345564 356625 702189	332700 332700 665400
214 20 12.C/47	50X100 S2SG1U .1148	2	FERNANDEZ, KENNETH & YARIZA 211 VREELAND AVE LEONIA, NJ 211 VREELAND AVE	00672 07605	255000 136400 391400	1412563	1412563 00 1412563	333571 333571 667142	366840 378581 745421	353100 353100 706200
214 21 12.C/1	50X111 B1.5SG2S .1274	2	WONG, HANE M. & SUSAN S. 207 VREELAND AVENUE LEONIA, NJ 207 VREELAND AVE	07605	263000 170800 433800	1565584	1565584 00 1565584	369706 369706 739412	406579 419593 826172	391400 391400 782800
214 22 12.C/3	50X119 B2SG1U .1366	2	LEE, BONG H. 135 HILLCREST AVE LEONIA, NJ 135 HILLCREST AVE	07605	274800 190100 464900	1677824	1677824 00 1677824	396211 396211 792422	435728 449674 885402	419500 419500 839000
214 23 12.C/5	50X113 F2SG1U .1297	2	BOWDEN, JOHN & DE JESUS, ANA 139 HILLCREST AVE LEONIA NJ 139 HILLCREST AVE	00660 07605	264800 186000 450800	1626937	1626937 00 1626937	384195 384194 768389	422512 436036 858548	406700 406700 813400
217 1 2	.0000	5A	NORFOLK SOUTHERN NORTHERN RAILROAD 322 3RD STREET ELIZABETH, NJ FORT LEE RD	07206	EXEMPT RR	00	00 00 00	00 00 00	00 00 00	00 00 00
217 2.01 2.02	.0000	5B	NORFOLK SOUTHERN NORTHERN RAILROAD 322 3RD STREET ELIZABETH, NJ STATION PARKWAY	07206	RR STATE ASSESSED	00	00 00 00	00 00 00	00 00 00	00 00 00
301 1 000000	60X100 B2S .1377	2	KIRBY, CAROL & JARED 658 RIDGELAND TERR LEONIA, NJ 658 RIDGELAND TERR	00660 07605	178600 144600 323200	1166429	1166429 00 1166429	275448 275447 550895	302919 312615 615534	291600 291600 583200
302 1 44.K/62	68.7X100 B2SG1U .1577	2	CHO, JEAN H. 655 RIDGELAND TERR LEONIA, NJ 655 RIDGELAND TERR	07605	205600 135500 341100	1231030	1231030 00 1231030	290703 290702 581405	319696 329929 649625	307800 307800 615600
302 2 44.K/63	150X60 B2SG1S .2066	2	FELD, NENITA, TRUSTEE 637 RIDGELAND TERR LEONIA, NJ 637 RIDGELAND TERR	00660 07605	202300 269000 471300	1700922	1700922 00 1700922	401666 401665 803331	441726 455865 897591	425200 425200 850400
303 1 44/65	7.52 AC 7.5200	15C	BOROUGH OF LEONIA 312 BROAD AVE LEONIA NJ PINE HILL ROAD	07605-1820	*EXEMPT*	00	00 00 00	00 00 00	00 00 00	00 00 00

4615800

16658422

00

00

16658422

7867633

8790789

8329400



Block No. Lot No. Qualification Account No.	Land Dimensions Building Description Additional Lots Acreage	Prop. Class	Owner's Name Address City State Property Location	Billing Code Zip Code	Land Improvement Exemption Net Total	2025 Property Tax Special Dist	2025 Total Tax Deduction Net Tax	Amt.Billed 2025 1st Q 2nd Q Total	2nd Half 2025 3rd Q 4th Q Total	Preliminary 2026 Tax 1st Q 2nd Q Total
303 2 44/66	.3375 AC  .3375	2	REMBON, ENRICO & ROWENA 463 PINE HILL RD LEONIA NJ 463 PINE HILL ROAD	00660 07605	282800 379300 662100	2389519	2389519 00	564275 564275	620553 640416	597400 597400 1194800
303 3 44/67	.3857 AC  .3857	2	KIM,YONG HONG & CHONG KYONG HEE 461 PINE HILL RD LEONIA NJ 461 PINE HILL ROAD	07605-1421	286600 261500 548100	1978093	1978093 00	467119 467118	513707 530149	494500 494500 989000
303 4 44/68	.2406 AC  .2406	2	FORTUNATO, WILLIAM & CHRISTINE 459 PINE HILL RD LEONIA NJ 459 PINE HILL ROAD	00660 07605-1421	336400 374700 711100	2566360	2566360 00	606035 606035	666479 687811	641600 641600 1283200
303 5 44/69	.2337 AC  .2337	2	AKANeya, YOSHIO K. & MONICA 455 PINE HILL RD LEONIA, NJ 589 NORDHOFF DRIVE	07605	335800 373500 709300	2559864	2559864 00	604501 604501	664792 686070	640000 640000 1280000
303 6 44/64	11011 SF 1S-F-S-2AG .2528	2	NACH,JEFFREY S.& WENDY G. 501 PINE HILL RD LEONIA NJ 501 PINE HILL ROAD	07605-1421	323000 245800 568800	2052799	2052799 00	484760 484760	533108 550171	513200 513200 1026400
303 7 44/63	10910 SF 2S-F-L-2AG .2505	2	KIM, YOUNG CHOON & SUN DUK 505 PINE HILL RD LEONIA NJ 505 PINE HILL ROAD	07605-1421	338600 358300 696900	2515112	2515112 00	593933 593933	653170 674076	628800 628800 1257600
303 8 44/62	10910 SF 2S-F-L-2AG .2505	2	CORBO, EMANUEL & SUSAN M. 509 PINE HILL RD LEONIA, NJ 509 PINE HILL ROAD	07605	338600 332600 671200	2422361	2422361 00	572031 572030	629082 649218	605600 605600 1211200
303 9 44/61	11167 SF  .2564	2	BELENKY, VLADISLAV ETAL 513 PINE HILL RD LEONIA, NJ 513 PINE HILL ROAD	00660 07605	340200 357400 697600	2517638	2517638 00	594530 594529	653826 674753	629400 629400 1258800
303 10 44/60	13381 SF  .3072	2	BRANDMAIER,NEIL & JOANNE 517 PINE HILL ROAD LEONIA NJ 517 PINE HILL ROAD	07605	348600 276600 625200	2256347	2256347 00	532827 532827	585969 604724	564100 564100 1128200
303 11 44/38	0.2312 AC  .2312	2	LEE, YOUNGCHUL & SEUNG OK 307 VREELAND AVE LEONIA, NJ 307 VREELAND AVE	07605	311000 350300 661300	2386632	2386632 00	563593 563593	619804 639642	596700 596700 1193400
303 12 44/28.A	50X101 2S-F-L-1AG .1159	2	QUAN, CAIYING 301 VREELAND AVE LEONIA, NJ 301 VREELAND AVE	07605	233600 245000 478600	1727267	1727267 00	407887 407887	448568 462925	431800 431800 863600
303 13 44/27	50X100 F2SG2S .1148	2	MARKUSKE, DONALD & BLANCA 539 BROAD AVE LEONIA, NJ 539 BROAD AVE	00660 07605	222900 113300 336200	1213346	1213346 00	286527 286526	315104 325189	303300 303300 606600
303 14 44/26	50X100 F2SG1S .1148	2	TROTTER, TONY G. & PAULA J. 541 BROAD AVE LEONIA, NJ 541 BROAD AVE	07605	222900 177300 400200	1444322	1444322 00	341071 341070	375088 387093	361100 361100 722200
303 15 44/25	60X100  .1377	2	BYUN, CHANGEUN 300 VAN ORDEN AVE LEONIA, NJ 300 VAN ORDEN AVE	07605	250400 299600 550000	1984950	1984950 00	468738 468737	515488 531987	496200 496200 992400

8316600

30014610

00

00

30014610

14175648

15838962

15007400

Block No. Lot No. Qualification Account No.	Land Dimensions Building Description Additional Lots Acreage	Prop. Class	Owner's Name Address City State Property Location	Billing Code Zip Code	Land Improvement Exemption Net Total	2025 Property Tax Special Dist	2025 Total Tax Deduction Net Tax	Amt.Billed 2025 1st Q 2nd Q Total	2nd Half 2025 3rd Q 4th Q Total	Preliminary 2026 Tax 1st Q 2nd Q Total
303 16 44/42	100X102 .2342	2	JALAI, SYED M & NUSRAT K 306 VAN ORDEN AVE LEONIA NJ 306 VAN ORDEN AVE	00660 07605-1400	315000 401200 716200	2584766	2584766 00	610382 610381	671259 692744	646200 646200
303 17 44/46	101X140 .3246	2	PRINZ, ANGIE 307 VAN ORDEN AVE LEONIA, NJ 307 VAN ORDEN AVE	07605	316700 483700 800400	2888644	2888644 00	682141 682141	750175 774187	722200 722200
303 18 44/23	40X101 B1.5SG1U .0927	2	DALTON, DENNIS J. & WEST, HELEN 553 BROAD AVE LEONIA NJ 553 BROAD AVE	07605-1536	205500 156800 362300	1307541	1307541 00	308771 308770	339566 350434	326900 326900
303 19 44/20	60X101 B2SG1U .1391	2	KIM, HYOUNG & HYESUN 557 BROAD AVE LEONIA, NJ 557 BROAD AVE	00660 07605	240700 162700 403400	1455871	1455871 00	343798 343798	378087 390188	364000 364000
303 20 44/17	60X101 B2SG1U .1391	2	HIGGINS, IAN W. 561 BROAD AVE LEONIA, NJ 561 BROAD AVE	07605	240700 114100 354800	1280473	1280473 00	302379 302378	332536 343180	320100 320100
303 21 44/15	40X100 F1.5SG1A .0918	2	JUNG, KYUN CHAE & KIM, CHOON SOOK 565 BROAD AVE LEONIA NJ 565 BROAD AVE	00660 07605-1536	198300 131300 329600	1189526	1189526 00	280902 280901	308918 318805	297400 297400
303 22 44/11.B	68X80 B1.5SG1A .1249	2	GALLESCHAW, JAMES J & LOUISE M 569 BROAD AVE LEONIA NJ 569 BROAD AVE	07605-1536	226700 100300 327000	1180143 V1	1180143 -25000	272436 272436	300231 310040	288800 288800
303 23 44/8	74X72 1S-F-Z-AG .1223	2	DERVISHI, HEKTOR & JONIDA 571 BROAD AVENUE LEONIA, NJ 571 BROAD AVE	07605	225900 218700 444600	1604561	1604561 00	378911 378910	416701 430039	401100 401100
303 24 44/1	0.2013 AC .2013	15C	BOROUGH OF LEONIA 312 BROAD AVE LEONIA NJ BROAD AVE N10 OVERLOOK	07605-1820	*EXEMPT*	00	00 00 00	00 00 00	00 00 00	00 00 00
304 1 000000	70X110 B2SG2U .1768	2	MARCU, ANDREI & MONA 605 EDGEWOOD RD LEONIA NJ 605 EDGEWOOD RD	07605-1001	251200 132600 383800	1385134	1385134 00	327094 327093	359717 371230	346300 346300
304 2 000000	120X80 B2SG2U .2204	2	SCIUBBA, ROBERT J. & ROSEMARY G. 610 RIDGELAND TER LEONIA NJ 610 RIDGELAND TERR	07605-1018	294800 158500 453300	1635960	1635960 00	386325 386325	424856 438454	409000 409000
304 3 000000	80X115 B2SG2A .2112	2	PAK, EUN HEE 600 RIDGELAND TERRACE LEONIA, NJ 600 RIDGELAND TERR	07605	280200 227500 507700	1832289	1832289 00	432688 432687	475842 491072	458100 458100
304 4 44.C/45	80X140 B2SG2U .2571	2	JEONG, NAMGEUN 590 RIDGELAND TERR LEONIA, NJ 590 RIDGELAND TERR	00045 07605	288600 227900 516500	1864049	1864049 00	440188 440187	484090 499584	466000 466000
304 5 000000	100X140 B2SG2U .3214	2	GHEITIE, ANDREI & NGUYEN, ANN 580 RIDGELAND TERRACE LEONIA, NJ 580 RIDGELAND TERR	07605	302500 201800 504300	1820019	1820019 00	429790 429790	472655 487784	455000 455000

6103900

22028976

00

25000

22003976

10391602

11612374

11002200

Block No. Lot No. Qualification Account No.	Land Dimensions Building Description Additional Lots Acreage	Prop. Class	Owner's Name Address City State Property Location	Billing Code Zip Code	Land Improvement Exemption Net Total	2025 Property Tax Special Dist	2025 Total Tax Deduction Net Tax	Amt.Billed 2025 1st Q 2nd Q Total	2nd Half 2025 3rd Q 4th Q Total	Preliminary 2026 Tax 1st Q 2nd Q Total
304 6 000000	80X140 .2571	2	VARGAS, MAIA 1123 AVE K, APT 16 BROOKLYN, NY 570 RIDGELAND TERR	00660 11230	288500 190000 478500	1726907	1726907 00 1726907	407802 407802 815604	448474 462829 911303	431700 431700 863400
304 7 44C/57	140X106 B2SG2U .3407	15F	PUMO, F., N., M. & A. 551 GRANDVIEW TERR LEONIA, NJ 551 GRANDVIEW TERR	07605	*EXEMPT*	00	00 00 00	00 00 00	00 00 00	00 00 00
304 8 000000	70X107 B2SG2U .1719	2	SEFERI, ENVER & FEJZIJA 567 NORDHOFF DR LEONIA, NJ 567 NORDHOFF DR	07605	259000 169300 428300	1545735	1545735 00 1545735	365019 365019 730038	401424 414273 815697	386400 386400 772800
304 9 000000	121X127 B2SG2U .3528	2	CUI, DESHAN & RENZI HAN 569 NORDHOFF DR LEONIA, NJ 569 NORDHOFF DR	00660 07605	303900 239500 543400	1961131	1961131 00 1961131	463113 463113 926226	509302 525603 1034905	490300 490300 980600
304 10 000000	81X140 B2SG1S .2603	2	KIM, DAVID & JAE EUN CHONG 571 NORDHOFF DR LEONIA, NJ 571 NORDHOFF DR	07605	288800 211200 500000	1804500	1804500 00 1804500	426125 426125 852250	468625 483625 952250	451100 451100 902200
304 11 000000	120X160 B2SG1S .4408	2	SAMUELS, KENNETH & MARLENE 581 NORDHOFF DR LEONIA NJ 581 NORDHOFF DR	00660 07605	326700 235700 562400	2029702	2029702 00 2029702	479306 479305 958611	527110 543981 1071091	507400 507400 1014800
304 12 000000	105X143 CB2SG2A .3447	2	NIKOLAKAKOS, NIKON 1373 MESQUITE DR VISTA, CA 591 EDGEWOOD RD	92083	284100 178600 462700	1669884	1669884 00 1669884	394336 394336 788672	433666 447546 881212	417500 417500 835000
304 13 44.C/24	100X126 B2SG2U .2893	2	CERENZIO, AUGUST R & BARBARA 595 EDGEWOOD RD LEONIA NJ 595 EDGEWOOD RD	07605-1001	275600 197400 473000	1707057 V1	1707057 -25000 1682057	396865 396864 793729	437069 451259 888328	420500 420500 841000
304 14 000000	100X105 B2SG1S .2410	2	SCHORNDORF, MICHAEL & ACEVEDO, LUIS 601 EDGEWOOD RD LEONIA NJ 601 EDGEWOOD RD	07605-1001	268200 248800 517000	1865853	1865853 00 1865853	440614 440613 881227	484558 500068 984626	466500 466500 933000
305 1 44.D/22	60X85.9 S2SG1U .1183	2	ORSATTI, ROBERT & COLLEEN 601 RIDGELAND TER LEONIA NJ 601 RIDGELAND TERR	07605-1016	193300 129500 322800	1164985 V1	1164985 -25000 1139985	268857 268856 537713	296294 305978 602272	285000 285000 570000
305 2 44.D/18	80X140 B2SG2A .2571	2	KENNEDY, GUILLERMO & PATRICIA 595 RIDGELAND TER LEONIA NJ 595 RIDGELAND TERR	00660 07605-1016	226500 190500 417000	1504953	1504953 00 1504953	355389 355388 710777	390833 403343 794176	376200 376200 752400
305 3 000000	80X140 B2SG2U .2571	2	KURANT, TANYA 622 SANDERLING CT SECAUCUS, NJ 583 RIDGELAND TERR	00660 07094	288500 260900 549400	1982785	1982785 00 1982785	468227 468226 936453	514925 531407 1046332	495700 495700 991400
305 4 000000	80X140 B2SG2A .2571	2	HAMMAD, ALI & OMAR 577 RIDGELAND TERR LEONIA, NJ 577 RIDGELAND TERR	07605	288500 225600 514100	1855387	1855387 00 1855387	438142 438142 876284	481840 497263 979103	463800 463800 927600
305 5 000000	60X119 B2SG1U .1639	2	LEE, PAUL & MYUNG HAE 563 RIDGELAND TERR LEONIA, NJ 563 RIDGELAND TERR	00660 07605	262000 98000 360000	1299240	1299240 00 1299240	306810 306810 613620	337410 348210 685620	324800 324800 649600

6128600

22118119

00

50000

22068119

10421204

11646915

11033800

Block No. Lot No. Qualification Account No.	Land Dimensions Building Description Additional Lots Acreage	Prop. Class	Owner's Name Address City State Property Location	Billing Code Zip Code	Land Improvement Exemption Net Total	2025 Property Tax Special Dist	2025 Total Tax Deduction Net Tax	Amt.Billed 2025 1st Q 2nd Q Total	2nd Half 2025 3rd Q 4th Q Total	Preliminary 2026 Tax 1st Q 2nd Q Total
305 6 000000	120X110 B2SG2U .3030	2	MORILLO, ROLANDO & CRISTINA 571 GRANDVIEW TERR LEONIA, NJ 571 GRANDVIEW TERR	07605	299500 296200 595700	2149881	2149881 00 2149881	507686 507685 1015371	558320 576190 1134510	537500 537500 1075000
305 7 000000	60X40 .0551	1	MORILLO, ROLANDO & CRISTINA 571 GRANDVIEW TER LEONIA NJ JONES RD	07605	48000 0 48000	173232	173232 00 173232	40908 40908 81816	44988 46428 91416	43300 43300 86600
305 8 000000	40X40 (REAR) .0367	1	BAIARDO, P. C/O E.B. AZZINARO 410 WEYMOUTH CT UNIT C RIDGE, NY JONES RD	11961	16200 0 16200	58466	58466 00 58466	13807 13806 27613	15184 15669 30853	14600 14600 29200
305 9 000000	0.0116AC (REAR) .0116	15C	BOROUGH OF LEONIA 312 BROAD AVE LEONIA NJ JONES RD	07605-1820	*EXEMPT*	00	00 00 00	00 00 00	00 00 00	00 00 00
501 1 12.F/36	50X122 B1.5SG1U .1400	2	SCAMPORINO, REGINA 324 PARK AVE LEONIA, NJ 124 VREELAND AVE	07605	249600 143800 393400	1419781	1419781 00 1419781	322776 322775 645551	381214 393016 774230	354900 354900 709800
501 2 12.F/34	50X124 B1.5SG2U .1423	2	LEE, KYU HO & HYUN KYUNG 126 VREELAND AVE LEONIA NJ 126 VREELAND AVE	00660 07605-1533	280200 192100 472300	1704531	1704531 00 1704531	402518 402518 805036	442663 456832 899495	426100 426100 852200
501 3 12.F/32	50X132 F1.5SG1A .1515	2	KONG, CHUN H & CHUI S YAU 128 VREELAND AVE LEONIA NJ 128 VREELAND AVE	07605-1533	285400 121700 407100	1469224	1469224 00 1469224	346951 346951 693902	381555 393767 775322	367300 367300 734600
501 4 12.F/29	75X140 F2SG2S .2410	2	KIM, HYONG BONG & IL HWA ROH 130 VREELAND AVE LEONIA, NJ 130 VREELAND AVE	00672 07605	304400 229800 534200	1927928	1927928 00 1927928	455272 455272 910544	500679 516705 1017384	482000 482000 964000
501 5 12.F/26	75X151 B2SG1U .2600	2	DUONG, BAO HUY & AHN, COLETTE 132 VREELAND AVE LEONIA, NJ 132 VREELAND AVE	00660 07605	308500 242800 551300	1989642	1989642 00 1989642	469846 469845 939691	516706 533245 1049951	497400 497400 994800
501 6 12.F/24	51X158 F2SG1S .1850	2	PARGA, HERMES & ERIKA ALIZ 134 VREELAND AVENUE LEONIA, NJ 134 VREELAND AVE	07605	292300 149200 441500	1593374	1593374 00 1593374	376269 376268 752537	413796 427041 840837	398300 398300 796600
501 7 12.F/21A	52X160 F2SG1S .1910	2	KLEIN, JASON 136 VREELAND AVENUE LEONIA, NJ 136 VREELAND AVE	07605	285300 287600 572900	2067596	2067596 00 2067596	488254 488254 976508	536951 554137 1091088	516900 516900 1033800
501 8 12.F/15A	71.4X125 .2049	2	DELAROSA, LISANDRO OSCAR & JUNKO 140 VREELAND AVENUE LEONIA, NJ 140 VREELAND AVE	00660 07605	288500 160300 448800	1619719	1619719 00 1619719	382490 382490 764980	420638 434101 854739	404900 404900 809800
501 9 12.F/17C	63.9X106 B1.5SG1S .1555	2	CHUN, SUNGCHUL & KYUNG HEE 150 VREELAND AVE LEONIA, NJ 150 VREELAND AVE	07605	286900 235800 522700	1886424	1886424 00 1886424	445471 445471 890942	489901 505581 995482	471600 471600 943200
501 10 12.F/15	60.5X115 B1S C1S .1597	2	LEU, ROBERT & SHERINA 120 HILLCREST AVE LEONIA, NJ 120 HILLCREST AVE	07605	287000 181500 468500	1690817	1690817 00 1690817	399280 399279 798559	439102 453156 892258	422700 422700 845400

5472600

19750615

00

00

19750615

9303050

10447565

9875000

Block No. Lot No. Qualification Account No.	Land Dimensions Building Description Additional Lots Acreage	Prop. Class	Owner's Name Address City State Property Location	Billing Code Zip Code	Land Improvement Exemption Net Total	2025 Property Tax Special Dist	2025 Total Tax Deduction Net Tax	Amt.Billed 2025 1st Q 2nd Q Total	2nd Half 2025 3rd Q 4th Q Total	Preliminary 2026 Tax 1st Q 2nd Q Total
501 11 12.F/13A	50X161 S2SG2S .1848	2	VOLPI, LEO & SARAH J. 118 HILLCREST AVE LEONIA NJ 118 HILLCREST AVE	07605-1531	267500 143400 410900	1482938	1482938 00 1482938	350190 350189 700379	385116 397443 782559	370700 370700 741400
501 12 12.F/11B	41X152 F2SG1S .1431	2	MCKEE, JAMES & ELAINE 114 HILLCREST AVE LEONIA NJ 114 HILLCREST AVE	07605-1531	257700 174100 431800	1558366	1558366 00 1558366	368002 368001 736003	404705 417658 822363	389600 389600 779200
501 13 12.F/9B	42X140 F1.5S .1350	2	PIERSON, ROBERT L & PATRICIA A. 110 HILLCREST AVE LEONIA NJ 110 HILLCREST AVE	07605-1531	250000 121600 371600	1341104	1341104 00 1341104	316696 316696 633392	348282 359430 707712	335300 335300 670600
501 14 12.F/6	92X125 B1S .2640	2	LABIANCO, CHRISTOPHER & SHANNON 141 PAULIN BOULEVARD LEONIA, NJ 104 HILLCREST AVE	00660 07605	286000 141800 427800	1543930	1543930 00 1543930	364593 364592 729185	400956 413789 814745	386000 386000 772000
501 15 12.F/1.A	62X107 F2.5SG1S .1523	2	INGA, MANUEL & TAMAY, SANDRA 102 HILLCREST AVENUE LEONIA, NJ 102 HILLCREST AVE	07605	258400 141700 400100	1443961	1443961 00 1443961	340986 340985 681971	374994 386996 761990	361000 361000 722000
501 16 12.F/1	75X100 B1.5SG1U .1722	2	ARAUJO, FRANCISCO 211 CHRISTIE HEIGHTS ST LEONIA, NJ 211 CHRISTIE HTS ST	00660 07605	271200 154100 425300	1534908	1534908 00 1534908	362462 362462 724924	398613 411371 809984	383700 383700 767400
501 17 12.F/46	67X128 IRR B2SG1U .0000	2	LIU, JINFENG & SHIH, NANCY 207 CHRISTIE HTS LEONIA NJ 207 CHRISTIE HTS ST	07605-1524	262000 113900 375900	1356623	1356623 00 1356623	320361 320361 640722	352312 363589 715901	339200 339200 678400
501 18 12.F/45	62X128 B2SG1U .1822	2	LIAO, SU CHIN TRUSTEE 517 RIDGELAND TERR LEONIA, NJ 203 CHRISTIE HTS ST	07605	265900 115200 381100	1375390	1375390 00 1375390	324793 324792 649585	357186 368619 725805	343800 343800 687600
501 19 12.F/44	62X128 B2SG1U .1822	2	OH, SOO YOUNG & EUNHEUY KANG 199 CHRISTIE HTS LEONIA NJ 199 CHRISTIE HTS ST	07605-1524	265900 159900 425800	1536712	1536712 00 1536712	362888 362888 725776	399081 411855 810936	384200 384200 768400
501 20 12.F/43	62X128 B2SG1U .1822	2	OU, JOHN YONGHO 195 CHRISTIE HEIGHTS ST LEONIA, NJ 195 CHRISTIE HTS ST	00660 07605	265900 185700 451600	1629824	1629824 00 1629824	384876 384876 769752	423262 436810 860072	407500 407500 815000
501 21 12.F/42	1.113 AC 1.1130	1	TSIGOUNIS, SIMONE, TRUSTEE 10 SOUTH POND RD CRESSKILL, NJ 201 CHRISTIE HTS ST	07626	319200 0 319200	1151993	1151993 00 1151993	272039 272038 544077	299170 308746 607916	288000 288000 576000
501 22	1.519 AC COMMON AREA 1.5190	15F	CHRISTIE HEIGHTS CONDOMINIUM 537-549 GRAND AVE LEONIA, NJ 537-549 GRAND AVE	07605	*EXEMPT*	00	00 00 00	00 00 00	00 00 00	00 00 00
501 22 C0001 12.F/40	1 BR - UG .0000	2	LEVINSON, CARYN 537 GRAND AVE UNIT E-1 LEONIA, NJ 537 GRAND AVENUE	00660 07605	120000 122800 242800	876265	876265 00 876265	206927 206926 413853	227564 234848 462412	219100 219100 438200
501 22 C0002 12.F/40	2 BR - UG .0000	2	PORRAS, CHRISTINE 537 GRAND AVE LEONIA NJ 537 GRAND AVENUE	00660 07605	120000 140700 260700	940866	940866 00 940866	222182 222181 444363	244341 252162 496503	235200 235200 470400

4924600

17772880

00

00

17772880

8393982

9378898

8886600



Block No. Lot No. Qualification Account No.	Land Dimensions Building Description Additional Lots Acreage	Prop. Class	Owner's Name Address City State Property Location	Billing Code Zip Code	Land Improvement Exemption Net Total	2025 Property Tax Special Dist	2025 Total Tax Deduction Net Tax	Amt.Billed 2025 1st Q 2nd Q Total	2nd Half 2025 3rd Q 4th Q Total	Preliminary 2026 Tax 1st Q 2nd Q Total
501 22 C0003 12.F/40	2 BR - UG .0000	2	DOHENY, CATHY E. 545 GRAND AVE LEONIA, NJ 545 GRAND AVE APT 3	07605	120000 128600 248600	897197	897197 00	211870 211869 423739	233000 240458 473458	224300 224300 448600
501 22 C0004 12.F/40	1 BR - UG .0000	2	STACK, MARGARET A 537 GRAND AVE APT E4 LEONIA NJ 545 GRAND AVE APT 4	07605-2100	120000 118600 238600	861107	861107 00	203347 203347 406694	223628 230785 454413	215300 215300 430600
501 22 C0005 12.F/40	1 BR - UG .0000	2	ELSINGER, RUTH F. 537 GRAND AVE APT M1 LEONIA NJ 537 GRAND AVE	07605-2100	120000 107300 227300	820326	820326 00	193717 193716 387433	213037 219856 432893	205100 205100 410200
501 22 C0006 12.F/40	1 BR - DEN .0000	2	CHI, SONGSHAN & SHINA 537 GRAND AVE #M2 LEONIA, NJ 537 GRAND AVE	07605	120000 124100 244100	880957	880957 00	208035 208034 416069	228783 236105 464888	220200 220200 440400
501 22 C0007 12.F/40	1 BR .0000	2	BELTRE, HUASCAR 549 GRAND AVE, #N1 LEONIA, NJ 549 GRAND AVE APT 1	07605	120000 133000 253000	913077	913077 00	215620 215619 431239	237124 244714 481838	228300 228300 456600
501 22 C0008 12.F/40	2 BR - UG .0000	2	RED, EILEEN 549 GRAND AVE APT 2 LEONIA, NJ 549 GRAND AVE APT 2	07605 00660	120000 117900 237900	858581	858581 00	202751 202750 405501	222972 230108 453080	214600 214600 429200
501 22 C0009 12.F/40	2 BR .0000	2	HIGGINS, MARGARET 537 GRAND AVE APT N3 LEONIA NJ 537 GRAND AVENUE	07605-2100	120000 118400 238400	860386	860386 00	203177 203176 406353	223441 230592 454033	215100 215100 430200
501 22 C0010 12.F/40	1 BR - UG .0000	2	CEYLAN, ENGIN & YASEMIN 549 GRAND AVE APT 4 LEONIA, NJ 549 GRAND AVE APT 4	07605-2100	120000 118600 238600	861107	861107 00	203347 203347 406694	223628 230785 454413	215300 215300 430600
501 22 C0011 12.F/40	1 BR .0000	2	MURAKAMI, HANA & HIDEKI 537 GRAND AVE, APT 1 LEONIA, NJ 537 GRAND AVE APT 1	07605	120000 126700 246700	890340	890340 00	210250 210250 420500	231220 238620 469840	222600 222600 445200
501 22 C0012 12.F/40	2 BR - UG .0000	2	RIORDAN, SUSAN 537 GRAND AVE APT 2 LEONIA NJ 537 GRAND AVE APT 2	07605-2100	120000 122200 242200	874100	874100 00	206415 206415 412830	227002 234268 461270	218500 218500 437000
501 22 C0013 12.F/40	2 BR - UG .0000	2	PARK, NICOLE 537 GRAND AVE, APT 3 LEONIA, NJ 537 GRAND AVE APT 3	07605	120000 122200 242200	874100	874100 00	206415 206415 412830	227002 234268 461270	218500 218500 437000
501 22 C0014 12.F/40	1 BR - UG .0000	2	KAZANAS, SULTANA 537 GRAND AVE APT S4 LEONIA NJ 537 GRAND AVE APT 4	07605-2100	120000 118500 238500	860747	860747 00	203262 203262 406524	223534 230689 454223	215200 215200 430400
501 23 12F/4001	97X121 .2694	2	EVEN-EZRA, AMIR 181 CHRISTIE HEIGHTS ST LEONIA, NJ 181 CHRISTIE HTS ST	07605 00660	288000 365400 653400	2358121	2358121 00	556861 556860 1113721	612399 632001 1244400	589500 589500 1179000
501 24	0.49 AC COMMON AREA .4900	15F	CHRISTIE MANOR CONDOMINIUMS 175 CHRISTIE HEIGHTS ST LEONIA, NJ 175 CHRISTIE HEIGHTS ST	07605	*EXEMPT*	00	00 00 00	00 00 00	00 00 00	00 00 00

3549500

12810146

00

00

12810146

6050127

6760019

6405000

Block No. Lot No. Qualification Account No.	Land Dimensions Building Description Additional Lots Acreage	Prop. Class	Owner's Name Address City State Property Location	Billing Code Zip Code	Land Improvement Exemption Net Total	2025 Property Tax Special Dist	2025 Total Tax Deduction Net Tax	Amt.Billed 2025 1st Q 2nd Q Total	2nd Half 2025 3rd Q 4th Q Total	Preliminary 2026 Tax 1st Q 2nd Q Total
501 24 C1751 12.F/41	3.5 RM .0000	2	ARCEBIDO, CECILE 175A CHRISTIE HTS ST LEONIA NJ 175A CHRISTIE HTS ST	07605	55000 81000 136000	490824	490824 00 490824	115906 115906 231812	127466 131546 259012	122700 122700 245400
501 24 C1752 12.F/41	3.5 RM .0000	2	SOROKINA, LOUBOV 175B CHRISTIE HEIGHTS ST LEONIA, NJ 175B CHRISTIE HTS ST	00597 07605	55000 87200 142200	513200	513200 00 513200	121190 121190 242380	133277 137543 270820	128300 128300 256600
501 24 C1791 12.F/41	4 RM .0000	2	SEO, SEUNG HWAN 179A CHRISTIE HEIGHTS ST LEONIA, NJ 179A CHRISTIE HTS ST	00660 07605	55000 92200 147200	531245	531245 00 531245	125452 125451 250903	137963 142379 280342	132800 132800 265600
501 24 C1792 12.F/41	4 RM .0000	2	EVERVISUM, LLC 142 ROCKNE RD YONKERS, NY 179B CHRISTIE HTS ST	00660 10701	55000 100900 155900	562643	562643 00 562643	132866 132866 265732	146117 150794 296911	140700 140700 281400
501 24 C5251 12.F/41	4.5 RM .0000	2	KIM, DUCKIL 11 IDOL PLACE ABERDEEN, NJ 525A GRAND AVE	00672 07747	55000 119000 174000	627966	627966 00 627966	148292 148291 296583	163082 168301 331383	157000 157000 314000
501 24 C5252 12.F/41	4.5 RM .0000	2	SON, EUN HEE 525B GRAND AVE LEONIA, NJ 525B GRAND AVE	07605	55000 125500 180500	651425	651425 00 651425	153832 153831 307663	169174 174588 343762	162900 162900 325800
501 24 C5291 12.F/41	3.5 RM .0000	2	LEE, HEAWON SON 529A GRAND AVE LEONIA, NJ 529A GRAND AVE	07605	55000 87700 142700	515004	515004 00 515004	121616 121616 243232	133746 138026 271772	128800 128800 257600
501 24 C5292 12.F/41	3.5 RM .0000	2	KOYAMA, TOMOKO 529B GRAND AVE LEONIA NJ 529B GRAND AVE	07605	55000 87700 142700	515004	515004 00 515004	121616 121616 243232	133746 138026 271772	128800 128800 257600
501 24 C5331 12.F/41	4 RM .0000	2	JEOUNG, MARGARET K. 533A GRAND AVE LEONIA, NJ 533A GRAND AVE	07605	55000 98400 153400	553621	553621 00 553621	130736 130735 261471	143774 148376 292150	138400 138400 276800
501 24 C5332 12.F/41	4 RM .0000	2	WANG, TAEGAN & HYUNSOOK 533B GRAND AVE LEONIA, NJ 533B GRAND AVE	07605	55000 109600 164600	594041	594041 00 594041	140281 140280 280561	154271 159209 313480	148500 148500 297000
501 26	7X200 25 .0321	15C	BOROUGH OF LEONIA 312 BROAD AVE LEONIA NJ VREELAND & HILLCREST	07605-1820	*EXEMPT*	00	00 00 00	00 00 00	00 00 00	00 00 00
501 27 12.F/38	60X122 IRR 2FDWG B2S G20 .0000	2	MERCADO, JESSICA & GILBERT H. 553 GRAND AVE LEONIA, NJ 553 GRAND AVE	00660 07605	245800 264800 510600	1842755	1842755 00 1842755	435159 435159 870318	478560 493877 972437	460700 460700 921400
502 1 12.E/1.A	72X112 B1.5SG1A .1851	2	HWANG, NAYEON & NO, JEFFREY 121 HILLCREST AVE LEONIA, NJ 121 HILLCREST AVE	07605	288100 206100 494200	1783568	1783568 00 1783568	421182 421182 842364	463189 478015 941204	445900 445900 891800
502 2 12.E/1.B	52X112 B2SG1U .1337	2	LIU, YUNG I & TSENGCHUN KATHY 208 VREELAND AVE LEONIA, NJ 208 VREELAND AVE	07605	267700 195000 462700	1669884	1669884 00 1669884	394336 394336 788672	433666 447546 881212	417500 417500 835000

3006700

10851180

00

00

10851180

5124923

5726257

5426000

Block No. Lot No. Qualification Account No.	Land Dimensions Building Description Additional Lots Acreage	Prop. Class	Owner's Name Address City State Property Location	Billing Code Zip Code	Land Improvement Exemption Net Total	2025 Property Tax Special Dist	2025 Total Tax Deduction Net Tax	Amt.Billed 2025 1st Q 2nd Q Total	2nd Half 2025 3rd Q 4th Q Total	Preliminary 2026 Tax 1st Q 2nd Q Total
502 3 12.E/6	50X112 F2.5SG2S .1286	2	SAGE, STEPHANIE 212 VREELAND AVE LEONIA NJ 212 VREELAND AVE	00660 07605-1535	267700 215200 482900	1742786	1742786 00 1742786	411552 411551 823103	452598 467085 919683	435700 435700 871400
502 4 12.E/8	50X112 F2.5SG2S .1286	2	PAK, IK-SEONG & MI KYUNG AHN 216 VREELAND AVE LEONIA, NJ 216 VREELAND AVE	00660 07605	267700 151400 419100	1512532	1512532 00 1512532	357178 357178 714356	392802 405374 798176	378100 378100 756200
502 5 12.E/10	50X112 S2S .1286	2	MARKS, ERIC M. & VANESA R. 220 VREELAND AVE LEONIA NJ 220 VREELAND AVE	00660 07605	267700 151100 418800	1511449	1511449 00 1511449	356923 356922 713845	392520 405084 797604	377900 377900 755800
502 6 12.E/12	50X112 S2SG1S .1286	2	JANG, YONG KU & KEUM HEE 224 VREELAND AVE LEONIA NJ 224 VREELAND AVE	07605-1535	267700 140200 407900	1472111	1472111 00 1472111	347633 347633 695266	382304 394541 776845	368000 368000 736000
502 7 12.E/14	50X112 F2SG1S .1286	2	BARDALEZ, JORGE & JENNIFER 228 VREELAND AVE LEONIA, NJ 228 VREELAND AVE	07605	267700 150400 418100	1508923	1508923 00 1508923	356326 356326 712652	391864 404407 796271	377200 377200 754400
502 8 12.E/16	50X112 S2SG1S .1286	2	CHERCHI, LAWRENCE P. 232 VREELAND AVE LEONIA NJ 232 VREELAND AVE	07605-1535	267700 103900 371600	1341104	1341104 00 1341104	316696 316696 633392	348282 359430 707712	335300 335300 670600
502 9 12.E/18	50X112 F2SG1S .1286	2	LEE, SUH AH & LEE, WEON SEOB 236 VREELAND AVE LEONIA NJ 236 VREELAND AVE	00660 07605-1535	267700 148800 416500	1503149	1503149 00 1503149	354963 354962 709925	390365 402859 793224	375800 375800 751600
502 10 12.E/20	50X112 F2SG1S .1286	2	MUKHERJEE, TRIDIB & IPSITA 240 VREELAND AVENUE LEONIA, NJ 240 VREELAND AVE	00660 07605	267700 216200 483900	1746395	1746395 00 1746395	412404 412404 824808	453535 468052 921587	436600 436600 873200
502 11 12.E/22	56X115 .1478	2	AVILES, JOSE & ILIANA 524-526 BROAD AVE LEONIA NJ 524-526 BROAD AVE	07605	237900 274400 512300	1848891	1848891 00 1848891	436608 436608 873216	480153 495522 975675	462200 462200 924400
502 12 12.E/24B	57X123 F1.5S G1A .1610	2	PANGANIBAN, BONIFACIO & MARIAN 522 BROAD AVE LEONIA NJ 522 BROAD AVE	00660 07605-1537	243800 103800 347600	1254488	1254488 00 1254488	296242 296242 592484	325788 336216 662004	313600 313600 627200
502 13 12.E/27	5.81AC B3S 5.8100	15A	BOARD OF EDUCATION 500 BROAD AVE LEONIA NJ BROAD AVE & CHRISTIE HGTS	07605-1537	*EXEMPT*	00	00 00 00	00 00 00	00 00 00	00 00 00
503 1 13/37.A	5.20 AC CBB12S 5.2000	4B	600 WILLOW OWNER, LLC P.O. BOX 2980 CHICAGO, IL 600 WILLOW TREE RD	60690-3879	2490100 5509900 8000000	28872000	28872000 00 28872000	6818000 6818000 13636000	7498000 7738000 15236000	7218000 7218000 14436000
503 2 13/1	3.3592 AC 3.3592	4A	AMBROSE DC ASSETS C/O JLL ONE MEADOWLANDS PL, #804 EAST RUTHERFORD, NJ 2 CHRISTIE HTS ST	07073	1688300 7311700 9000000	32481000	32481000 00 32481000	7670250 7670250 15340500	8435250 8705250 17140500	8120300 8120300 16240600
503 3 13/3	80X153 2FDWG F2S .2810	2	SCELZO, CHRISTOPHER & BRITTANY 520 GRAND AVE LEONIA, NJ 520 GRAND AVE	07605	237200 258500 495700	1788981	1788981 00 1788981	422461 422460 844921	464595 479465 944060	447200 447200 894400

21774400

78583809

00

00

78583809

37114468

41469341

39291800

Block No. Lot No. Qualification Account No.	Land Dimensions Building Description Additional Lots Acreage	Prop. Class	Owner's Name Address City State Property Location	Billing Code Zip Code	Land Improvement Exemption Net Total	2025 Property Tax Special Dist	2025 Total Tax Deduction Net Tax	Amt.Billed 2025 1st Q 2nd Q Total	2nd Half 2025 3rd Q 4th Q Total	Preliminary 2026 Tax 1st Q 2nd Q Total
503 4 13/4	94.8X153IRR B1SG1U .0000	2	HILGEMAN, JOHN R. JR 516 GRAND AVE LEONIA, NJ 516 GRAND AVE	00660 07605	241400 148600 390000	1407510	1407510 00	332378 332377	365528 377227	351900 351900
503 5 13/5	75X150 B2SG2S .2583	2	COUSINS REALTY GROUP, LLC 297 GRANT AVE CLIFFSIDE PARK, NJ 496 GRAND AVE	07010	233200 175400 408600	1474637	1474637 00	348230 348229	382960 395218	368700 368700
503 6 13/8	103X150 .3547	2	PEPAJ, EGZONJETA & VISAR 492 GRAND AVE LEONIA, NJ 492 GRAND AVE	07605	250100 289200 539300	1946334	1946334 00	459619 459618	505459 521638	486600 486600
503 7 13/12	46X150 S2S .1584	2	BRUSCO, GIACINTO & ELIDE 490 GRAND AVE LEONIA NJ 490 GRAND AVE	07605-2202	209100 154000 363100	1310428	1310428 00	309452 309452	340316 351208	327600 327600
503 8 13/14	46X150 S2S .1584	2	ALIABADI, DAVID B. & SOUZAN 486 GRAND AVE LEONIA, NJ 486 GRAND AVE	07605	209100 158500 367600	1326668	1326668 00	313287 313287	344533 355561	331700 331700
503 9 13/16	58X150 F1SG1S .1997	2	HAMMOND RE-ENGINEERED, LLC 148 HOWARD TERRACE LEONIA, NJ 482 GRAND AVE	07605	222900 73200 296100	1068625	1068625 00	252352 252351	277520 286402	267200 267200
503 10 13/18.B	58X150 F1S .1997	2	ROBERTSON, HEANG CHA & MELISSA 478 GRAND AVE LEONIA, NJ 478 GRAND AVE	01576 07605	222900 79500 302400	1091362	1091362 00	251471 251470	289675 298746	272800 272800
503 11 13/21.A	11X150 .0379	1	REDZIC, ABIDIN & NEXHMIJE 474 GRAND AVE LEONIA, NJ ADJACENT TO 474 GRAND	07605	8300 0 8300	29955	29955 00	7074 7074	7779 8028	7500 7500
503 12 13/21.B	52X149 2S-F-C-1UG .1779	2	REDZIC, ABIDIN & NEXHMIJE 474 GRAND AVE LEONIA, NJ 474 GRAND AVE	00660 07605	216400 182400 398800	1439269	1439269 00	339878 339877	373775 385739	359800 359800
503 13 13/24	46X150 F2SG1S .1584	2	IMERAJ, MUHAMET & ANABEL 470 GRAND AVE LEONIA, NJ 470 GRAND AVE	00660 07605	209100 176500 385600	1391630	1391630 00	328628 328627	361404 372971	347900 347900
503 14 13/26	46X150 F2SG1S .1584	2	SAWIRIS, FARID & HANADI 133 HOEFLEYS LANE LEONIA, NJ 468 GRAND AVE	07605	209100 32100 241200	870491	870491 00	205563 205563	226065 233300	217600 217600
503 15 13/28	196X150 B2S G14U 14APT .6749	4C	770, L.L.C. 162 LIBERY STREET HACKENSACK NJ 456 GRAND AVE	07601	600000 1125000 1725000	6225525	6225525 00	1470132 1470131	1616756 1668506	1556400 1556400
503 16 20/15	0.9476AC SHED .9476	4A	PUBLIC SERV E & G TAX DEP T-6B 80 PARK PLAZA TAX DEP T-6 NEWARK NJ GRAND AVE REAR	07102-4194	382800 2700 385500	1391270	1391270 00	328543 328542	361310 372875	347800 347800
503 17 20/1	100X160 .3673	4C	GRAND ROAD, LLC 18 HILLSDALE AVE TEANECK, NJ 446 GRAND AVE	01977 07666	305000 1395300 1700300	6136383	6136383 00	1449081 1449081	1593606 1644615	1534100 1534100

7511800

27110087

00

00

27110087

12791367

14318720

13555200

Block No. Lot No. Qualification Account No.	Land Dimensions Building Description Additional Lots Acreage	Prop. Class	Owner's Name Address City State Property Location	Billing Code Zip Code	Land Improvement Exemption Net Total	2025 Property Tax Special Dist	2025 Total Tax Deduction Net Tax	Amt.Billed 2025 1st Q 2nd Q Total	2nd Half 2025 3rd Q 4th Q Total	Preliminary 2026 Tax 1st Q 2nd Q Total
503 18	1.91 AC COMMON AREA  1.9100	15F	VILLAGE PARK CONDOMINIUMS 145-147 SCHOR AVE LEONIA, NJ 145-147 SCHOR AVE	07605	*EXEMPT*	00	00 00 00	00 00 00	00 00 00	00 00 00
503 18 C0001	2 SB  .0000	2	WANG, WEIFENG & ZHANG, YING 145 SCHOR AVE, UNIT 1 LEONIA, NJ 145 SCHOR AVE #1	07605	90000 326000 416000	1501344	1501344 00 1501344	354536 354536 709072	389896 402376 792272	375300 375300 750600
503 18 C0002	2 SB  .0000	2	KIM, SUNG BUM 145 SCHOR AVE #2 LEONIA NJ 145 SCHOR AVE #2	07605 00672	90000 276400 366400	1322338	1322338 00 1322338	312265 312264 624529	343409 354400 697809	330600 330600 661200
503 18 C0003	2 SB  .0000	2	BAIK, NAM II & KYOUNG HEE 145 SCHOR AVE, #3 LEONIA, NJ 145 SCHOR AVE #3	07605	90000 283400 373400	1347601	1347601 00 1347601	318231 318230 636461	349969 361171 711140	336900 336900 673800
503 18 C0004	2 SB  .0000	2	CHOI, JIN HWAN & HUNY JUNG 145 SCHOR AVE #4 LEONIA, NJ 145 SCHOR AVE #4	07605 00660	90000 283900 373900	1349405	1349405 00 1349405	318657 318656 637313	350438 361654 712092	337400 337400 674800
503 18 C0005	2 SB  .0000	2	HAN, SANG CHUL & YOUNG JOO 145 SCHOR AVE #5 LEONIA NJ 145 SCHOR AVE #5	07605	90000 339900 429900	1551509	1551509 00 1551509	366383 366382 732765	402924 415820 818744	387900 387900 775800
503 18 C0006	2 SB  .0000	2	AUM, MINYONG & NA-RAE KANG 147 SCHOR AVE, UNIT #6 LEONIA, NJ 147 SCHOR AVE #6	07605 00672	90000 326000 416000	1501344	1501344 00 1501344	354536 354536 709072	389896 402376 792272	375300 375300 750600
503 18 C0007	2 SB  .0000	2	KIM, HAENI & JASON 147 SCHRO AVE, #7 LEONIA, NJ 147 SCHOR AVE #7	07605	90000 283900 373900	1349405	1349405 00 1349405	318657 318656 637313	350438 361654 712092	337400 337400 674800
503 18 C0008	2 SB  .0000	2	LEE, JEONG SUK 147 SCHOR AVE #8 LEONIA, NJ 147 SCHOR AVE #8	07605	90000 277100 367100	1324864	1324864 00 1324864	312861 312861 625722	344065 355077 699142	331200 331200 662400
503 18 C0009	2 SB  .0000	2	YANG, JINWOO & HEASUNG 147 SCHOR AVE, UNIT 9 LEONIA, NJ 147 SCHOR AVE #9	07605 00660	90000 276600 366600	1323059	1323059 00 1323059	312435 312435 624870	343596 354593 698189	330800 330800 661600
503 18 C0010	2 SB  .0000	2	YING, EN-JUN & PAN, RUI FANG 147 SCHOR AVE #10 LEONIA NJ 147 SCHOR AVE #10	07605	90000 330700 420700	1518306	1518306 00 1518306	358542 358541 717083	394301 406922 801223	379600 379600 759200
503 19 20/8	50X156 IRR F2SG2S  .0000	2	YI, MYUNG CHUL & SOOJIN CHOI 430 GRAND AVE LEONIA, NJ 430 GRAND AVE	07605	223300 262100 485400	1751809	1751809 00 1751809	413683 413682 827365	454941 469503 924444	438000 438000 876000
503 20 20/9	75X150 IRR F2SGIU  .0000	2	BARET REALTY, LLC 26 REGENCY CIRCLE ENGLEWOOD, NJ 424 GRAND AVE	07631	238400 295100 533500	1925402	1925402 00 1925402	454676 454675 909351	500023 516028 1016051	481400 481400 962800
503 21	0.25 AC COMMON AREA  .2500	15F	420 GRAND AVENUE CONDOMINIUMS 149-155 SCHOR AVE LEONIA, NJ 149-155 SCHOR AVE	07605	*EXEMPT*	00	00 00 00	00 00 00	00 00 00	00 00 00



Block No. Lot No. Qualification Account No.	Land Dimensions Building Description Additional Lots Acreage	Prop. Class	Owner's Name Address City State Property Location	Billing Code Zip Code	Land Improvement Exemption Net Total	2025 Property Tax Special Dist	2025 Total Tax Deduction Net Tax	Amt.Billed 2025 1st Q 2nd Q Total	2nd Half 2025 3rd Q 4th Q Total	Preliminary 2026 Tax 1st Q 2nd Q Total
503 21 C0149	.0000	2	PAPADOPOULOS, GABRIEL & KAREN 149 SCHOR AVE LEONIA, NJ 149 SCHOR AVE	07605	105000 277600 382600	1380803	1380803 00 1380803	326071 326071 652142	358592 370069 728661	345200 345200 690400
503 21 C0151	.0000	2	WANG, XIN & ZHE 151 SCHOR AVE LEONIA, NJ 151 SCHOR AVE	07605	105000 288800 393800	1421224	1421224 00 1421224	335616 335616 671232	369089 380903 749992	355300 355300 710600
503 21 C0153	.0000	2	MARAVILLA, FLORENCIO & JESSICA 153 SCHOR AVENUE LEONIA, NJ 153 SCHOR AVE	07605 00660	105000 288800 393800	1421224	1421224 00 1421224	335616 335616 671232	369089 380903 749992	355300 355300 710600
503 21 C0155	.0000	2	LU, YUNJI 155 SCHOR AVE LEONIA, NJ 155 SCHOR AVE	07605	105000 288800 393800	1421224	1421224 00 1421224	335616 335616 671232	369089 380903 749992	355300 355300 710600
503 23 20/12.A	0.61 AC .6100	4C	SCHOR GARDENS LLC 162 LIBERTY STREET HACKENSACK, NJ 143 SCHOR AVE	07601	488300 1410700 1899000	6853491	6853491 00 6853491	1618423 1618423 3236846	1779838 1836807 3616645	1713400 1713400 3426800
503 24 20/13.A	50X127 .1458	1	SCHOR AVENUE LLC %KULITE 1 WILLOW TREE RD LEONIA NJ SCHOR AVE	07605	244800 0 244800	883483	883483 00 883483	208631 208631 417262	229439 236782 466221	220900 220900 441800
503 25 20/13.D	50X127 .1458	1	SCHOR AVENUE LLC %KULITE 1 WILLOW TREE RD LEONIA NJ SCHOR AVE	07605	243700 0 243700	879513	879513 00 879513	207694 207693 415387	228408 235718 464126	219900 219900 439800
503 26 20/13.B	200X127 PARKING .5831	4A	KURTZ, ANTHONY & NORA III LLC 1 WILLOW TREE RD LEONIA NJ SCHOR AVE	07605-2210	444600 30300 474900	1713914	1713914 00 1713914	404734 404733 809467	445100 459347 904447	428500 428500 857000
503 27 20/14.A	2.16AC SUB STATION 2.1600	4B	PUBLIC SERV E & G TAX DEP T-6B 80 PARK PLAZA NEWARK NJ 498 WILLOW TREE RD	07102-4194	699500 15000 714500	2578631	2578631 00 2578631	608933 608933 1217866	669665 691100 1360765	644700 644700 1289400
503 28 13/36.A	2.47AC CB2S 2.4700	4B	SOUTHWIND FARMS C/O SOLGAR VITAMINS P.O. BOX 9014 RONKONKOMA, NY 500 WILLOW TREE RD	11779	1300900 2439100 3740000	13497660	13497660 00 13497660	3187415 3187415 6374830	3505315 3617515 7122830	3374400 3374400 6748800
503 29 13/36.B	2.03AC CB-BIS 2.0300	4B	JOVIC REALTY, LLC 85 N. LESWING AVE SADDLE BROOK, NJ 100 LEYLAND DRIVE	07663 01369	1109300 1390700 2500000	9022500	9022500 00 9022500	2130625 2130625 4261250	2343125 2418125 4761250	2255600 2255600 4511200
504 1 14/18.A	75X204 F2SG2S 2FDWG .3512	2	HIGH JUMP REALTY, LLC 520 WESTFIELD AVE #302 ELIZABETH, NJ 515 GRAND AVE	07208	259700 186800 446500	1611419	1611419 00 1611419	380530 380529 761059	418483 431877 850360	402900 402900 805800
504 2 14/17.A	96X203 F2SG2S 2FDWG .4474	2	HIGH JUMP REALTY, LLC 520 WESTFIELD AVE #302 ELIZABETH, NJ 517 GRAND AVE	07208	258900 242300 501200	1808831	1808831 00 1808831	427148 427148 854296	469750 484785 954535	452200 452200 904400
504 3 14/16.B	81X175 F2SG2A .3254	2	CHAI, ILHEE & KIM MYUNG S 182 CHRISTIE HTS ST LEONIA NJ 182 CHRISTIE HTS ST	07605-1525	285100 236400 521500	1882094	1882094 00 1882094	444449 444448 888897	488776 504421 993197	470500 470500 941000

12850100

46376011

00

00

46376011

21902998

24473013

23188200

Block No. Lot No. Qualification Account No.	Land Dimensions Building Description Additional Lots Acreage	Prop. Class	Owner's Name Address City State Property Location	Billing Code Zip Code	Land Improvement Exemption Net Total	2025 Property Tax Special Dist	2025 Total Tax Deduction Net Tax	Amt.Billed 2025 1st Q 2nd Q Total	2nd Half 2025 3rd Q 4th Q Total	Preliminary 2026 Tax 1st Q 2nd Q Total
504 4 14/14.B	64X175 F2SG1S .2571	2	LEWIS, ROY & SPEIER, MAGGIE 194 CHRISTIE HTS LEONIA NJ 194 CHRISTIE HTS ST	00660 07605-1525	282100 207900 490000	1768410	1768410 00 1768410	417603 417602 835205	459253 473952 933205	442100 442100 884200
504 5 14/12.B	115X175 F2.5SG2S .4620	2	VECA, THOMAS & NORA 200 CHRISTIE HTS LEONIA NJ 200 CHRISTIE HTS ST	00316 07605-1552	307600 401100 708700	2557698	2557698 00 2557698	603990 603989 1207979	664229 685490 1349719	639400 639400 1278800
504 6 14/11.B	50X175 F2SG2S .2009	2	PICCIRILLO, JAMES & ANN MARIE 206 CHRISTIE HTS LEONIA NJ 206 CHRISTIE HTS ST	07605-1552	271300 136200 407500	1470668	1470668 00 1470668	347292 347292 694584	381930 394154 776084	367700 367700 735400
504 7 14/10	75X175 .3013	2	CANCRO, ANDREA 210 CHRISTIE HEIGHTS ST LEONIA, NJ 210 CHRISTIE HTS ST	07650	293100 611500 904600	3264701	3264701 00 3264701	770946 770945 1541891	847836 874974 1722810	816200 816200 1632400
504 8 14/8	100X175 F1.5SG2A .4017	2	DE LUCIA, NICHOLAS & SHARON 220 CHRISTIE HTS LEONIA NJ 220 CHRISTIE HTS ST	07605-1552	305000 188600 493600	1781402	1781402 00 1781402	420671 420670 841341	462627 477434 940061	445400 445400 890800
504 9 14/7	50X175 F1S G2V .2009	2	CALDERARO, FRANK & EVA 226 CHRISTIE HEIGHTS ST LEONIA, NJ 226 CHRISTIE HTS ST	07605	271300 215000 486300	1755057	1755057 00 1755057	414450 414449 828899	455785 470373 926158	438800 438800 877600
504 10 14/6	50X175 F2SG2S .2009	2	WOLF, RON & AMY 230 CHRISTIE HEIGHTS LEONIA, NJ 230 CHRISTIE HTS ST	07605	271300 249900 521200	1881011	1881011 00 1881011	444193 444193 888386	488495 504130 992625	470300 470300 940600
504 11 14/5	50X175 F2SG1S 2 FDWG .2009	2	DUCHAMP, DANIEL P.O. BOX 287 LEONIA, NJ 232 CHRISTIE HTS ST	07605	271300 285300 556600	2008769	2008769 00 2008769	474363 474362 948725	521673 538371 1060044	502200 502200 1004400
504 12 14/4	50X175 F2SG1S .2009	2	ELDER, BRIAN LEE & KAREN 236 CHRISTIE HEIGHTS ST. LEONIA, NJ 236 CHRISTIE HTS ST	00660 07605	271300 150900 422200	1523720	1523720 00 1523720	359820 359820 719640	395707 408373 804080	380900 380900 761800
504 13 14/3	50X174 B2SG1S .1997	2	DUNN, KERRY & MARILU 240 CHRISTIE HTS LEONIA NJ 240 CHRISTIE HTS ST	07605-1552	271300 166700 438000	1580742	1580742 00 1580742	373286 373285 746571	410516 423655 834171	395200 395200 790400
504 14 14/2	50X174 F2SG2S .1997	2	KANG, SUNG YOB & EUN SUK 246 CHRISTIE HTS LEONIA NJ 246 CHRISTIE HTS ST	00660 07605-1552	266900 234100 501000	1808109	1808109 00 1808109	426978 426977 853955	469562 484592 954154	452000 452000 904000
504 15 14/1.A	53X175 F2.5SG2S .2129	2	KWAK, HO SU & SUNG JA KIM 248 CHRISTIE HEIGHTS ST LEONIA, NJ 248 CHRISTIE HTS ST	07605	278300 159400 437700	1579659	1579659 00 1579659	373030 373030 746060	410234 423365 833599	394900 394900 789800
504 16 14/25	182X167 B1S .6978	15D	ST JOHNS RC CHURCH 235 HARRISON ST LEONIA NJ 235 HARRISON ST	07605-1609	*EXEMPT*	00	00 00 00	00 00 00	00 00 00	00 00 00
504 17 14/23	125X163 B2S .4677	15D	ST JOHNS RC CHURCH 235 HARRISON ST LEONIA NJ 225-229 HARRISON ST	07605-1609	*EXEMPT*	00	00 00 00	00 00 00	00 00 00	00 00 00

6367400

22979946

00

00

22979946

10853236

12126710

11490200

Block No. Lot No. Qualification Account No.	Land Dimensions Building Description Additional Lots Acreage	Prop. Class	Owner's Name Address City State Property Location	Billing Code Zip Code	Land Improvement Exemption Net Total	2025 Property Tax Special Dist	2025 Total Tax Deduction Net Tax	Amt.Billed 2025 1st Q 2nd Q Total	2nd Half 2025 3rd Q 4th Q Total	Preliminary 2026 Tax 1st Q 2nd Q Total
504 18 14/22	50X162 F2SG2S .1860	2	GHOSHAL, SHIVANI 221 HARRISON ST LEONIA, NJ 221 HARRISON ST	07605	268000 211500 479500	1730516	1730516 00 1730516	408654 408654 817308	449412 463796 913208	432600 432600 865200
504 19 14/20.E	55X161 B2SG1A .2033	2	SCARANGELLA, D & FIRESTEIN,S 217 HARRISON ST LEONIA NJ 217 HARRISON ST	00660 07605-1609	271800 141000 412800	1489795	1489795 00 1489795	351809 351809 703618	386897 399280 786177	372400 372400 744800
504 20 14/20.D	55X160 F1.5SG1U .2020	2	CHUNG, HUN, HAE SOOK & ERIC HUN 213 HARRISON STREET LEONIA, NJ 213 HARRISON ST	00154 07605	271800 148400 420200	1516502	1516502 00 1516502	358116 358115 716231	393833 406438 800271	379100 379100 758200
504 21 14/20.C	55X160 B1SG1U .2020	2	SHIN, MOO HO 209 HARRISON STREET LEONIA, NJ 209 HARRISON ST	07605	271500 156900 428400	1546096	1546096 00 1546096	365104 365104 730208	401518 414370 815888	386500 386500 773000
504 22 14/20.B	55X159 B1SG2S .2008	2	CATANIA, NUNZIATA 205 HARRISON ST LEONIA, NJ 205 HARRISON ST	07605	271500 177300 448800	1619719	1619719 00 1619719	382490 382490 764980	420638 434101 854739	404900 404900 809800
504 23 14/20.A	57X158 B1.5SG1U .2067	2	DOLCE, KEVIN 201 HARRISON ST LEONIA NJ 201 HARRISON ST	07605-1609	271200 154100 425300	1534908	1534908 00 1534908	362462 362462 724924	398613 411371 809984	383700 383700 767400
504 24 14/19.G	50X158 F1SG2U .1814	2	KIM, JAYSUK & HILA LEE 197 HARRISON ST LEONIA, NJ 197 HARRISON ST	00660 07605	267000 230100 497100	1794034	1794034 00 1794034	423654 423653 847307	465907 480820 946727	448500 448500 897000
504 25 14/19.F	50X157 F1SG2U .1802	2	NOLEN, CHARLES & ROSA 193 HARRISON ST LEONIA, NJ 193 HARRISON ST	00660 07605	267000 209800 476800	1720771	1720771 00 1720771	406353 406353 812706	446881 461184 908065	430200 430200 860400
504 26 14/19.E	50X157 F1SG2U .1802	2	COSTANTINO, NICHOLAS & ANGELA M. 189 HARRISON ST LEONIA NJ 189 HARRISON ST	07605-1609	266800 225800 492600	1777793	1777793 00 1777793	419819 419818 839637	461689 476467 938156	444400 444400 888800
504 27 14/19.D	50X156 F1SG2U .1791	2	KIM, YOUNG KYU & JIWON 185 HARRISON ST LEONIA, NJ 185 HARRISON ST	07605	266600 396400 663000	2392767	2392767 00 2392767	565042 565042 1130084	621397 641286 1262683	598200 598200 1196400
504 28 14/19.C	50X156 F1SG2U .1791	2	MAZZAMURRO, MICHAEL & RITA 181 HARRISON ST LEONIA NJ 181 HARRISON ST	07605-1609	266500 222500 489000	1764801	1764801 00 1764801	416751 416750 833501	458315 472985 931300	441200 441200 882400
504 29 14/19.B	50X155 F1SG1U .1779	2	AYNEDJIAN, GREGORY 177 HARRISON ST LEONIA NJ 177 HARRISON ST	07605-1609	266400 171600 438000	1580742	1580742 00 1580742	373286 373285 746571	410516 423655 834171	395200 395200 790400
504 30 14/19.A	60X155 F1SG1U .2135	2	YOM, YONG SUK 173 HARRISON STREET LEONIA, NJ 173 HARRISON ST	07605	264000 318300 582300	2101521	2101521 00 2101521	496266 496265 992531	545761 563229 1108990	525400 525400 1050800
505 1 15/10	77X189 F2SG2S .3341	2	MOSLEY, MARIAN E. 254 CHRISTIE HEIGHTS ST LEONIA, NJ 254 CHRISTIE HTS ST	00660 07605	288900 271100 560000	2021040	2021040 00 2021040	477260 477260 954520	524860 541660 1066520	505300 505300 1010600

6813800

24591005

00

00

24591005

11614126

12976879

12295200

Block No. Lot No. Qualification Account No.	Land Dimensions Building Description Additional Lots Acreage	Prop. Class	Owner's Name Address City State Property Location	Billing Code Zip Code	Land Improvement Exemption Net Total	2025 Property Tax Special Dist	2025 Total Tax Deduction Net Tax	Amt.Billed 2025 1st Q 2nd Q Total	2nd Half 2025 3rd Q 4th Q Total	Preliminary 2026 Tax 1st Q 2nd Q Total
505 2 15/1.A	9695SF F3SG2S 5FDWG .2226	4C	LEONIA 490, LLC 439 VICTOR WAY WYCKOFF, NJ 490 BROAD AVE	07481	278300 169100 447400	1614667	1614667 00 1614667	381297 381297 762594	419326 432747 852073	403700 403700 807400
505 3 15/1.B	62.5X140IRR F3S 3FDWG .0000	2	BORGH, JENNIFER L. & ERIC C. 330 CHRISTIE HEIGHTS ST LEONIA, NJ 486-488 BROAD AVE	07605	221100 321000 542100	1956439	1956439 00 1956439	462005 462005 924010	508083 524346 1032429	489100 489100 978200
505 4 15/3	75X140IRR B2S 8 FDWG .0000	4C	SAMSON REALTY INVESTMENT, LLC 208 TRUMAN AVE CRESSKILL, NJ 482 BROAD AVE	07626	282500 403200 685700	2474691	2474691 00 2474691	584388 584388 1168776	642672 663243 1305915	618700 618700 1237400
505 5 15/4.B	75X140IR B2S 6 FDWG .0000	4C	SAMSON REALTY INVESTMENT, LLC 208 TRUMAN AVE CRESSKILL, NJ 478 BROAD AVE	07626	282500 231800 514300	1856109	1856109 00 1856109	438313 438312 876625	482028 497456 979484	464000 464000 928000
505 6 15/6	50X140IRR F2SG2S 3 FDWG .0000	2	RHA, IN SOOK 267 HARRISON ST LEONIA NJ 267 HARRISON ST	07605-1635	218100 279300 497400	1795117	1795117 00 1795117	423910 423909 847819	466188 481110 947298	448800 448800 897600
505 7 15/7.B	56X148 F2SG1S .1903	2	SON, CHUNSUK & KIM, JAE A. 257 HARRISON ST LEONIA, NJ 257 HARRISON ST	07605	247300 166500 413800	1493404	1493404 00 1493404	352661 352661 705322	387834 400248 788082	373400 373400 746800
505 8 15/7.A	56X150 F2SG2S .1928	2	ARAGONA, PETRINA 137 PARK AVE LEONIA NJ 253 HARRISON ST	07605	266500 145700 412200	1487630	1487630 00 1487630	351298 351297 702595	386335 398700 785035	371900 371900 743800
506 1 19/1	100X46 F2SG1S .1056	2	CIRILLO, ANTHONY A & ELIZABETH 100 HARRISON ST LEONIA NJ 100 HARRISON ST	07605-1610	199800 130300 330100	1191331	1191331 v1 -25000 1166331	275078 275078 550156	303136 313039 616175	291600 291600 583200
506 2 19/43.B	52.9X115IR S2SG2S .0000	2	CIRILLO, FRANK J. & LISA 184 HARRISON ST LEONIA, NJ 184 HARRISON ST	00660 07605	237800 148100 385900	1392713	1392713 00 1392713	328884 328883 657767	361685 373261 734946	348200 348200 696400
506 3 19/41	55X115 S2SG1S .1452	2	SALZIG, JOHN W & DOLORES R 186 HARRISON ST LEONIA NJ 186 HARRISON ST	07605-1610	256500 138200 394700	1424472	1424472 00 1424472	336383 336383 672766	369933 381773 751706	356100 356100 712200
506 4 19/39	40X115 F2S .1056	2	OXENHIRT, EDWARD & OXENHIRT, E. 190 HARRISON ST LEONIA NJ 190 HARRISON ST	07605-1610	222000 104400 326400	1177978	1177978 00 1177978	278175 278174 556349	305919 315710 621629	294500 294500 589000
506 5 19/37	40X115 S2SG1S .1056	2	YOE, TERRENCE & TRACY 192 HARRISON ST LEONIA, NJ 192 HARRISON ST	07605	222000 143700 365700	1319811	1319811 00 1319811	311668 311668 623336	342752 353723 696475	330000 330000 660000
506 6 19/35	40X115 F2SG2S .1056	2	GALLINAGH, FRANCIS J. 196 HARRISON ST LEONIA, NJ 196 HARRISON ST	07605	222000 123000 345000	1245105	1245105 00 1245105	294027 294026 588053	323351 333701 657052	311300 311300 622600
506 7 19/33	40X115 F2SG2S .1056	2	MILLENA, JAMES 200 HARRISON ST LEONIA, NJ 200 HARRISON ST	07605	222000 141000 363000	1310067	1310067 00 1310067	309367 309367 618734	340222 351111 691333	327500 327500 655000

6023700

21739534

00

25000

21714534

10254902

11459632

10857600

Block No. Lot No. Qualification Account No.	Land Dimensions Building Description Additional Lots Acreage	Prop. Class	Owner's Name Address City State Property Location	Billing Code Zip Code	Land Improvement Exemption Net Total	2025 Property Tax Special Dist	2025 Total Tax Deduction Net Tax	Amt.Billed 2025 1st Q 2nd Q Total	2nd Half 2025 3rd Q 4th Q Total	Preliminary 2026 Tax 1st Q 2nd Q Total
506 8 19/31	44X100 S2SG1S .1010	2	CURCI-GONZALEZ, L. & GONZALEZ, A. 282 LEONIA AVE LEONIA, NJ 282 LEONIA AVE	00660 07605	218000 161300 379300	1368894	1368894 00 1368894	323259 323258 646517	355499 366878 722377	342200 342200 684400
506 9 19/29	44X100 S2S .1010	2	KUBA, MARIA G. 280 LEONIA AVE LEONIA, NJ 280 LEONIA AVE	07605	218000 176900 394900	1425194	1425194 00 1425194	336554 336553 673107	370120 381967 752087	356300 356300 712600
506 10 19/26	67X100 F2SG1S .1538	2	KHANSA, MOHAMMAD & RAGHDA 276 LEONIA AVE LEONIA NJ 276 LEONIA AVE	07605-1617	260500 139500 400000	1443600	1443600 00 1443600	340900 340900 681800	374900 386900 761800	360900 360900 721800
506 11 19/23	67X100 S2SG2S .1538	2	TENG, SHIEN-MI&JING C & CHEN,B 21 COTTAGE PL LEONIA, NJ 21 COTTAGE PL	00660 07605	262000 136800 398800	1439269	1439269 00 1439269	339878 339877 679755	373775 385739 759514	359800 359800 719600
506 12 19/21	40X109 F2S .1001	2	HAYES, SUSAN M 17 COTTAGE PL LEONIA NJ 17 COTTAGE PL	07605-1605	217600 117800 335400	1210459	1210459 00 1210459	285845 285845 571690	314354 324415 638769	302600 302600 605200
506 13 19/18	60X110 F2SG1S .1515	2	CHOI, ANDREW & SUSIE KIM 15 COTTAGE PL LEONIA, NJ 15 COTTAGE PL	07605	260500 151200 411700	1485825	1485825 00 1485825	350872 350871 701743	385866 398216 784082	371500 371500 743000
506 14 19/15.B	50X111 S2SG1U .1274	2	KELLER, STEPHANIE & RICH, TRUSTEES 9 COTTAGE PL LEONIA, NJ 9 COTTAGE PL	07605	241500 151300 392800	1417615	1417615 00 1417615	334764 334764 669528	368152 379935 748087	354400 354400 708800
506 15 19/13	50X112 F2SG2S .1286	2	CHOI, DAMEE & GEUNYONG KIM 7 COTTAGE PL LEONIA, NJ 7 COTTAGE PL	00660 07605	243000 139400 382400	1380082	1380082 00 1380082	325901 325900 651801	358405 369876 728281	345000 345000 690000
506 16 19/11	42X114 F2SG1U .1099	2	STEWART, AARON & MANUELA GONZALEZ 1 COTTAGE PL LEONIA, NJ 1 COTTAGE PL	07605	210200 105500 315700	1139361	1139361 00 1139361	269056 269055 538111	295890 305360 601250	284800 284800 569600
506 17 19/9	52X100 S2SG1S .1194	2	TRAPP, YVONNE & AMBER 475 GRAND AVE LEONIA, NJ 475 GRAND AVE	00597 07605	197200 298100 495300	1787538	1787538 00 1787538	422120 422119 844239	464220 479079 943299	446900 446900 893800
506 18 19/7	46X100 B2SG1U .1056	2	GARCIA, JONNY D. & VARON, SANDRA S. 477 GRAND AVE LEONIA, NJ 477 GRAND AVE	00660 07605	188700 137400 326100	1176895	1176895 00 1176895	277919 277919 555838	305637 315420 621057	294200 294200 588400
506 19 19/5	46X100 B2SG1U .1056	2	WARD, ANTHONY H. & AINI 481 GRAND AVE LEONIA NJ 481 GRAND AVE	07605-2214	188700 137400 326100	1176895	1176895 00 1176895	277919 277919 555838	305637 315420 621057	294200 294200 588400
506 20 19/3	46X100 F2SG1S .1056	2	PUMAR, JONATHAN L. & SAMANTHA I. 483 GRAND AVE LEONIA, NJ 483 GRAND AVE	00660 07605	188700 127900 316600	1142609	1142609 00 1142609	269823 269822 539645	296733 306231 602964	285700 285700 571400
507 1 18/30	59X100 B2S .1354	2	YI, DOYOUNG & JINHEE 218 HARRISON ST LEONIA NJ 218 HARRISON ST	00660 07605-1612	250000 171900 421900	1522637	1522637 00 1522637	359565 359564 719129	395426 408082 803508	380700 380700 761400

5297000

19116873

00

00

19116873

9028741

10088132

9558400



Block No. Lot No. Qualification Account No.	Land Dimensions Building Description Additional Lots Acreage	Prop. Class	Owner's Name Address City State Property Location	Billing Code Zip Code	Land Improvement Exemption Net Total	2025 Property Tax Special Dist	2025 Total Tax Deduction Net Tax	Amt.Billed 2025 1st Q 2nd Q Total	2nd Half 2025 3rd Q 4th Q Total	Preliminary 2026 Tax 1st Q 2nd Q Total
507 2 18/32	50X100 S2SG1S .1148	2	SUN, VICTOR SEUNGWOO & HOLLY KIM 220 HARRISON ST LEONIA, NJ 220 HARRISON ST	00660 07605	230000 165800 395800	1428442	1428442 00	337321 337320	370964 382837	357100 357100
507 3 18/34	50X100 F2S .1148	2	LEDBETTER, WILLIAM G. 224 HARRISON ST LEONIA NJ 224 HARRISON ST	07605-1612	230000 121300 351300	1267842	1267842 00	299396 299395	329256 339795	317000 317000
507 4 18/36	50X100 F2SG1S .1148	2	KALAJIAN, MICHAEL & CARRETERO, I 226 HARRISON ST LEONIA NJ 226 HARRISON ST	00672 07605	230000 130000 360000	1299240	1299240 00	306810 306810	337410 348210	324800 324800
507 5 18/28	64X100 F2SG2S .1469	2	MARTINEZ, FRANKLIN 124 COOVER ST LEONIA, NJ 124 COOVER ST	07605	246000 176000 422000	1522998	1522998 00	359650 359649	395520 408179	380700 380700
507 6 18/26	50X100 F2S .1148	2	MILLER, DAVID & LUHRS, JOYCE 122 COOVER ST LEONIA NJ 122 COOVER ST	07605-1604	230000 112600 342600	1236443	1236443 00	291981 291981	321102 331379	309100 309100
507 7 18/24	50X100 F2SG2S 2 FDWG .1148	2	MULATO, DENNIS & MARILYN 118 COOVER ST LEONIA, NJ 118 COOVER ST	07605	230000 175400 405400	1463089	1463089 00	345503 345502	379961 392123	365800 365800
507 8 18/22	50X100 F2S .1148	2	JUNG, JINYOUNG & SOO JIN 114 COOVER ST LEONIA, NJ 114 COOVER ST	00660 07605	230000 183000 413000	1490517	1490517 00	351980 351979	387084 399474	372600 372600
507 9 18/20	50X100 B2SG1U .1148	2	LIU, TZULING 112 COOVER ST LEONIA, NJ 112 COOVER ST	00597 07605	230000 182700 412700	1489434	1489434 00	351724 351723	386803 399184	372400 372400
507 10 18/8	22X100 S2S 2 FDWG .0505	2	LEE, MIN S & YOM, SECHANG 231 HILLSIDE AVE LEONIA NJ 231 HILLSIDE AVE	07605-1629	174000 72800 246800	890701	890701 00	210336 210335	231313 238717	222700 222700
507 11 18/7	25X100 S2S 2FDWG .0574	2	AKEL, SAMUEL 229 HILLSIDE AVE LEONIA, NJ 229 HILLSIDE AVE	00660 07605	180000 61600 241600	871934	871934 00	205904 205903	226440 233687	218000 218000
507 12 18/6	25X100 S2S 2FDWG .0574	2	AKEL, SAMUEL 227 HILLSIDE AVENUE LEONIA, NJ 227 HILLSIDE AVE	00660 07605	181000 134600 315600	1139000	1139000 00	268970 268970	295796 305264	284800 284800
507 13 18/5	28X100 S2S 2FDWG .0643	2	CALINAWAN, ROSALITA & LORENZO 225 HILLSIDE AVE LEONIA, NJ 225 HILLSIDE AVE	00660 07605	185000 157800 342800	1237165	1237165 00	292152 292151	321289 331573	309300 309300
507 14 18/3	50X100 F2S .1148	2	LAMPSHIRE, EMILY 223 HILLSIDE AVE LEONIA, NJ 223 HILLSIDE AVE	00672 07605	230000 197500 427500	1542848	1542848 00	364337 364337	400675 413499	385700 385700
507 15 18/1	59X100 S2SG1S .1354	2	SCHULLER, ROBERT & ZINAIDA 255 LEONIA AVE LEONIA NJ 255 LEONIA AVE	00660 07605-1616	248800 158300 407100	1469224	1469224 00	346951 346951	381555 393767	367300 367300

5084200

18348877

00

00

18348877

8666021

9682856

9174600

Block No. Lot No. Qualification Account No.	Land Dimensions Building Description Additional Lots Acreage	Prop. Class	Owner's Name Address City State Property Location	Billing Code Zip Code	Land Improvement Exemption Net Total	2025 Property Tax Special Dist	2025 Total Tax Deduction Net Tax	Amt.Billed 2025 1st Q 2nd Q Total	2nd Half 2025 3rd Q 4th Q Total	Preliminary 2026 Tax 1st Q 2nd Q Total
507 16 18/9	50X109 F2S .1251	2	WILSON, REBECCA 259 LEONIA AVE LEONIA, NJ 259 LEONIA AVE	07605	239000 127400 366400	1322338	1322338 00	312265 312264	343409 354400	330600 330600
507 17 18/11	50X109 F2SG1U .1251	2	SCHWAN, STEFAN & WU, DI 265 LEONIA AVE LEONIA, NJ 265 LEONIA AVE	00660 07605	239000 208200 447200	1613945	1613945 00	381127 381126	419138 432554	403500 403500
507 18 18/13	50X109 S2S .1251	2	BROWN, MARK & JANELLE 269 LEONIA AVE LEONIA, NJ 269 LEONIA AVE	07605	239000 211800 450800	1626937	1626937 00	384195 384194	422512 436036	406700 406700
507 19 18/15	50X109 F2SG2S .1251	2	CARP, DAVID M & MELANIE F 271 LEONIA AVE LEONIA NJ 271 LEONIA AVE	07605-1616	239000 173700 412700	1489434	1489434 00	351724 351723	386803 399184	372400 372400
507 20 18/17	44X109 F2S .1101	2	PEKAR, ILDIKO & JANOS 273 LEONIA AVENUE LEONIA, NJ 273 LEONIA AVE	00660 07605	225900 156300 382200	1379360	1379360 00	325730 325730	358217 369683	344800 344800
507 21 18/18.B	44X109 F2S .1101	2	SMITH, JOSEPH & LEE, JUNG HEE 275 LEONIA AVE LEONIA NJ 275 LEONIA AVE	00660 07605-1616	213700 124800 338500	1221647	1221647 00	288487 288487	317259 327414	305400 305400
508 1 17/28	50X100 F2SG2S .1148	2	KIM, YONG MOON & SOHYUN 228 HARRISON ST LEONIA, NJ 228 HARRISON ST	07605	230000 158000 388000	1400292	1400292 00	341241 341241	353085 364725	350100 350100
508 2 17/30	55X100 F2SG2S 2 FDWG .1263	2	ZAGACKI HENRY S & EMILY M 232 HARRISON ST LEONIA NJ 232 HARRISON ST	07605-1611	238000 209500 447500	1615028	1615028 00	381382 381382	419420 432844	403800 403800
508 3 17/32	56X100 F2SG2S .1286	2	MAGER, MATTHEW & LORD, KERI 238 HARRISON ST LEONIA, NJ 238 HARRISON ST	00660 07605	240500 133200 373700	1348683	1348683 00	318486 318486	350250 361461	337200 337200
508 4 17/34	50X100 F2S .1148	2	WEBER, JOHN & PALOZZOLA-WEBER, C 242 HARRISON ST LEONIA NJ 242 HARRISON ST	00660 07605-1611	230000 107000 337000	1216233	1216233 00	287209 287208	315853 325963	304100 304100
508 5 17/27	35X107 .0860	2	CHIN, VINCENT & JUDY 126 KINGSLEY ST LEONIA NJ 126 KINGSLEY ST	07605	190400 181900 372300	1343631	1343631 00	317293 317293	348938 360107	335900 335900
508 6 17/25	50X106 F2SG1S .1217	2	CASTRO, NORIEL & LEILANI 122 KINGSLEY ST LEONIA NJ 122 KINGSLEY ST	00660 07605	236000 148600 384600	1388021	1388021 00	327776 327775	360466 372004	347000 347000
508 7 17/23	50X104 F2SG1S .1194	2	FRANCO OTTAVIO & ELIZABETH 118 KINGSLEY ST LEONIA NJ 118 KINGSLEY ST	00660 07605-1615	235000 128300 363300	1311150	1311150 00	309623 309622	340503 351402	327800 327800
508 8 17/21	50X103 F2SG2S .1182	2	JIMENEZ, VICTOR J. & SAI T. CHEN 114 KINGSLEY ST LEONIA, NJ 114 KINGSLEY ST	07605	234000 200800 434800	1569193	1569193 00	370559 370558	407516 420560	392300 392300

5499000

19845892

00

00

19845892

9394186

10451706

9923200

Block No. Lot No. Qualification Account No.	Land Dimensions Building Description Additional Lots Acreage	Prop. Class	Owner's Name Address City State Property Location	Billing Code Zip Code	Land Improvement Exemption Net Total	2025 Property Tax Special Dist	2025 Total Tax Deduction Net Tax	Amt.Billed 2025 1st Q 2nd Q Total	2nd Half 2025 3rd Q 4th Q Total	Preliminary 2026 Tax 1st Q 2nd Q Total
508 9 17/19	50X102 S2S .1171	2	LEE, SEUNG JANG & HYE JIN 110 KINGSLEY STREET LEONIA, NJ 110 KINGSLEY ST	07605	232500 146600 379100	1368172	1368172 00 1368172	323088 323088 646176	355312 366684 721996	342000 342000 684000
508 10 17/7	50X100 F2S .1148	2	CHO, EUNGYU & YUNMI OH 241 HILLSIDE AVE LEONIA, NJ 241 HILLSIDE AVE	00660 07605	232000 174400 406400	1466698	1466698 00 1466698	346355 346354 692709	380899 393090 773989	366700 366700 733400
508 11 17/5	50X100 B2SG1U .1148	2	KHAN, S., G. & A. 239 HILLSIDE AVE LEONIA, NJ 239 HILLSIDE AVE	07605	230000 119300 349300	1260624	1260624 00 1260624	297691 297691 595382	327382 337860 665242	315200 315200 630400
508 12 17/3	50X100 B2SG1U .1148	2	KIM, SUNG & ELLEN YUNJI 237 HILLSIDE AVE LEONIA, NJ 237 HILLSIDE AVE	07605	230000 106300 336300	1213707	1213707 00 1213707	286612 286612 573224	315197 325286 640483	303400 303400 606800
508 13 17/1	50X100 B2SG1U .1148	2	MAJOR, PATRICIA P.O BOX 263 LEONIA NJ 235 HILLSIDE AVE	07605	230000 100200 330200	1191692	1191692 00 1191692	281413 281413 562826	309480 319386 628866	297900 297900 595800
508 14 17/9	50X100 F2SG2S .1148	2	MANTIA, JAMES C. & CLAUDIA E. 111 COOVER ST LEONIA, NJ 111 COOVER ST	00660 07605	230000 126200 356200	1285526	1285526 00 1285526	303572 303571 607143	333849 344534 678383	321400 321400 642800
508 15 17/11	50X100 F2S .1148	2	PAPPALARDO, EDWARD A & ELVIRA 113 COOVER ST LEONIA NJ 113 COOVER ST	07605-1603	230000 125300 355300	1282278	1282278 00 1282278	302805 302804 605609	333005 343664 676669	320600 320600 641200
508 16 17/13	50X100 F2S .1148	2	MANTIONE, SALVATORE III & DEBORAH 119 COOVER ST LEONIA NJ 119 COOVER ST	07605-1603	230000 123100 353100	1274338	1274338 00 1274338	300930 300929 601859	330943 341536 672479	318600 318600 637200
508 17 17/15	50X100 B1.5SG1U .1148	2	TANG, ZHONGAO & XINYUE FAN 123 COOVER ST LEONIA, NJ 123 COOVER ST	07605	230000 341000 571000	2060739	2060739 00 2060739	486635 486635 973270	535170 552299 1087469	515200 515200 1030400
508 18 17/17	59X100 F1.5SG1S .1354	2	JOHNSON, ROLAND & ELSASSER, APRIL R 125 COOVER ST LEONIA, NJ 125 COOVER ST	07605	237000 141600 378600	1366367	1366367 00 1366367	322662 322662 645324	354843 366200 721043	341600 341600 683200
509 1 16/16	120X300 B2S .8264	15B	ST JOHNS RC CHURCH 235 HARRISON ST LEONIA NJ 260 HARRISON ST	07605-1609	*EXEMPT*	00	00 00 00	00 00 00	00 00 00	00 00 00
509 2 16/7	261X140 B2S .8388	15D	ST JOHNS RC CHURCH 235 HARRISON ST LEONIA NJ 470 BROAD AVE	07605-1609	*EXEMPT*	00	00 00 00	00 00 00	00 00 00	00 00 00
509 3 16/11.A	36X100 F2.5S 3 FDWG .0826	4A	454 BROAD AVE, LLC 454 BROAD AVE LEONIA, NJ 454 BROAD AVE	07605	297300 286700 584000	2107656	2107656 00 2107656	497714 497714 995428	547354 564874 1112228	526900 526900 1053800
509 4 16/11.D	14X100 F1S STORE .0321	4A	HELEN CAPITAL, LLC 231 MAIN ST #2113 FORT LEE, NJ 452 BROAD AVE	07024	227400 40000 267400	965047	965047 00 965047	227892 227892 455784	250621 258642 509263	241300 241300 482600

4666900

16842844

00

00

16842844

7954734

8888110

8421600

Block No. Lot No. Qualification Account No.	Land Dimensions Building Description Additional Lots Acreage	Prop. Class	Owner's Name Address City State Property Location	Billing Code Zip Code	Land Improvement Exemption Net Total	2025 Property Tax Special Dist	2025 Total Tax Deduction Net Tax	Amt.Billed 2025 1st Q 2nd Q Total	2nd Half 2025 3rd Q 4th Q Total	Preliminary 2026 Tax 1st Q 2nd Q Total
509 5 16/11.B	108X100 F1S .2479	4A	J C PARK REALTY 54 ASH ST ENGLEWOOD CLIFFS NJ 438-448 BROAD AVE	07632	441000 1369000 1810000	6532290	6532290 00 6532290	1542573 1542572 3085145	1696423 1750722 3447145	1633100 1633100 3266200
509 6 16/11.C	40X158 F2S G2S 2FDWG .1451	2	SEFERI, ENVER & FEJZIJA 255 HILLSIDE AVE LEONIA NJ 255 HILLSIDE AVE	07605	226300 126100 352400	1271812	1271812 00 1271812	300333 300333 600666	330287 340859 671146	318000 318000 636000
509 7 16/12.A	33X125 F2S .0947	2	GILBERT, BARI 249 HILLSIDE AVE LEONIA NJ 249 HILLSIDE AVE	07605-1633	212500 93200 305700	1103271	1103271 S1 -25000 1078271	254283 254283 508566	280267 289438 569705	269600 269600 539200
509 8 16/12.B	50X97 F2SG1S 2 FDWG .1113	2	CASTILLO FAMILY LIVING TRUST 247 HILLSIDE AVE LEONIA, NJ 247 HILLSIDE AVE	07605	227000 211800 438800	1583629	1583629 00 1583629	373968 373967 747935	411265 424429 835694	395900 395900 791800
509 9 16/13.B	66X96 IRR F2S 2FDWG .0000	2	HWANG, KEE JAE 245 HILLSIDE AVE LEONIA, NJ 245 HILLSIDE AVE	00660 07605	234800 257400 492200	1776350	1776350 00 1776350	419478 419477 838955	461315 476080 937395	444100 444100 888200
509 10 16/12.C	33X106 F2S 2FDWG .0803	2	DIEMER, JAMES DAVEY & JULIA GANLEY 500 RIDGELAND TERRACE LEONIA, NJ 111 KINGSLEY ST	07605-1614	197400 245300 442700	1597704	1597704 00 1597704	377291 377291 754582	414921 428201 843122	399400 399400 798800
509 11 16/15	50X137 F2SG2S 2 FDWG .1573	2	WAAGE, DANIEL R. & MARIA ROSA 815 EDGEWATER AVE RIDGEFIELD, NJ 113 KINGSLEY ST	00597 07657	261800 146000 407800	1471750	1471750 00 1471750	347548 347547 695095	382211 394444 776655	367900 367900 735800
510 1 19.A/1	76X119 B3S 6FDWG .2076	4C	473 LEONIA, LLC P.O. BOX 331 HOBOKEN, NJ 473 GRAND AVE	07030	266600 415400 682000	2461338	2461338 00 2461338	581235 581234 1162469	639205 659664 1298869	615300 615300 1230600
510 2 19.A/18	50X123 F2SG1S .1412	2	GONZALEZ, RAUL & KATIA & GONZALEZ, M 4 COTTAGE PL LEONIA NJ 4 COTTAGE PL	00660 07605-1606	240400 185600 426000	1537434	1537434 00 1537434	363059 363058 726117	399269 412048 811317	384400 384400 768800
510 3 19.A/17	43X124 B2SG1S .1224	2	KANG, EUN MI 6 COTTAGE PL LEONIA, NJ 6 COTTAGE PL	07605	237100 169800 406900	1468502	1468502 00 1468502	346781 346780 693561	381367 393574 774941	367100 367100 734200
510 4 19.A/16A	41.79X135 S2SG1S .1295	2	CRUZ, HARRISON A. & NATHALY L. 8 COTTAGE PL LEONIA, NJ 8 COTTAGE PL	00672 07605	242600 106900 349500	1261346	1261346 00 1261346	297862 297861 595723	327569 338054 665623	315300 315300 630600
510 5 19.A/15	41X132 F2SG1S .1242	2	DANISH, KEITH E. & BONNIE R. 12 COTTAGE PL LEONIA NJ 12 COTTAGE PL	07605-1606	240000 169900 409900	1479329	1479329 V1 -25000 1454329	343088 343087 686175	377929 390225 768154	363600 363600 727200
510 6 19.A/14	41X130 F2SG1S .1224	2	GALLEGO, HAROLD & YINHAI SHEN 16 COTTAGE PL LEONIA, NJ 16 COTTAGE PL	07605	238000 115700 353700	1276503	1276503 00 1276503	301441 301441 602882	331505 342116 673621	319100 319100 638200
510 7 19.A/13	46X100 F2SG1U .1056	2	LIAO, SU CHIN TRUSTEE 517 RIDGELAND TERR LEONIA, NJ 270 LEONIA AVE	07605	231500 135400 366900	1324142	1324142 00 1324142	312691 312690 625381	343877 354884 698761	331000 331000 662000

7244500

26145400

00

50000

26095400

12323252

13772148

13047600

Block No. Lot No. Qualification Account No.	Land Dimensions Building Description Additional Lots Acreage	Prop. Class	Owner's Name Address City State Property Location	Billing Code Zip Code	Land Improvement Exemption Net Total	2025 Property Tax Special Dist	2025 Total Tax Deduction Net Tax	Amt.Billed 2025 1st Q 2nd Q Total	2nd Half 2025 3rd Q 4th Q Total	Preliminary 2026 Tax 1st Q 2nd Q Total
510 8 19.A/12	50X100 B2SG1S .1148	2	HAHN, STEVEN W. & JANE H. LEE 266 LEONIA AVE LEONIA, NJ 266 LEONIA AVE	07605	218500 165600 384100	1386217	1386217 00 1386217	327350 327349 654699	359998 371520 731518	346600 346600 693200
510 9 19.A/11	50X100 S2SG2S .1148	2	HUTNIK, STEPHEN J. & GAIL A. 262 LEONIA AVE LEONIA NJ 262 LEONIA AVE	07605-1623	190800 165600 356400	1286248	1286248 -25000 1261248	297492 297492 594984	327786 338478 666264	315300 315300 630600
510 10 19.A/10	87X117 B2SG2S2FDWG .2337	2	LEONIA HILL, LLC 1133 CUMBERMEADE RD FORT LEE, NJ 256 LEONIA AVE	07024	275800 292600 568400	2051356	2051356 00 2051356	484419 484419 968838	532733 549785 1082518	512800 512800 1025600
510 11	19X23 .0100	15C	BOROUGH OF LEONIA 312 BROAD AVE LEONIA NJ HILLSIDE & LEONIA	07605-1820	*EXEMPT*	00	00 00 00	00 00 00	00 00 00	00 00 00
510 12 19.A/8	100X108 F2SG1S .2479	2	CHOI, YOO MI 326 JEFFERSON ST RIDGEWOOD, NJ 195 HILLSIDE AVE	07450	280400 119600 400000	1443600	1443600 00 1443600	340900 340900 681800	374900 386900 761800	360900 360900 721800
510 13 19.A/7	62X117 F2SG2S 2FDWG .1665	2	CHANG, TAE SUK 189 HILLSIDE AVE LEONIA, NJ 189 HILLSIDE AVE	07605	261800 273800 535600	1932980	1932980 00 1932980	456465 456465 912930	501991 518059 1020050	483200 483200 966400
510 14 19.A/6B	37X125 B2S2FDWG DUP .1062	2	MERKLE, EMIL 185 HILLSIDE AVE # 187 LEONIA NJ 187A-187B HILLSIDE AVE	07605-1627	229500 114600 344100	1241857	1241857 00 1241857	293260 293259 586519	322508 332830 655338	310500 310500 621000
510 15 19.A/4C	37X98 B2S2FDWG .0832	2	MERKLE, EMIL 185 HILLSIDE AVE # 187 LEONIA NJ 185A-185B HILLSIDE AVE	07605-1627	221800 91000 312800	1128895	1128895 00 1128895	266584 266584 533168	293172 302555 595727	282200 282200 564400
510 16 19.A/4B	33X99 2S-B-2FX .0750	2	GKS COMMERCIAL REALTY LLC 190 HIGHWOOD AVE LEONIA, NJ 183A-183B HILLSIDE AVE	07605	217700 110100 327800	1183030	1183030 00 1183030	279368 279367 558735	307231 317064 624295	295800 295800 591600
510 17 19.A/4A	51X102 B2S 2FDWG DUP .1194	2	IANNI, JERRY G. 181 HILLSIDE AVE LEONIA, NJ 181A-181B HILLSIDE AVE	07605	208400 58800 267200	964325	964325 00 964325	227722 227721 455443	250433 258449 508882	241100 241100 482200
510 18 19.A/2B	76X103 F2SG2S 3 FDWG .1797	2	GONZALEZ, ARIEL D. 469 GRAND AVENUE LEONIA, NJ 469 GRAND AVE	07605	214300 304000 518300	1870545	1870545 00 1870545	441722 441721 883443	485777 501325 987102	467600 467600 935200
601 1 44/29	112X101 B2SG2S .2597	2	LEE, ANTHONY B. SR. & MAUREEN 523 BROAD AVE. LEONIA, NJ 523 BROAD AVE	07605	263300 170200 433500	1564502	1564502 00 1564502	369451 369450 738901	406298 419303 825601	391100 391100 782200
601 3 44/37.A	100X189 F2SG2U 2 .4339	2	MALKA, GIYORA & SHELLY PAULENA 314 VREELAND AVE LEONIA, NJ 314 VREELAND AVE	07605	336400 336500 672900	2428496	2428496 00 2428496	573479 573479 1146958	630676 650862 1281538	607100 607100 1214200
601 4 44.E/44	15397 SF .3535	2	LEE, HYUN WOONG & KATHLEEN 320 VREELAND AVE LEONIA, NJ 320 VREELAND AVE	07605	357800 312200 670000	2418030	2418030 00 2418030	571008 571007 1142015	627958 648057 1276015	604500 604500 1209000

5791100

20900081

00

25000

20875081

9858433

11016648

10437400



Block No. Lot No. Qualification Account No.	Land Dimensions Building Description Additional Lots Acreage	Prop. Class	Owner's Name Address City State Property Location	Billing Code Zip Code	Land Improvement Exemption Net Total	2025 Property Tax Special Dist	2025 Total Tax Deduction Net Tax	Amt.Billed 2025 1st Q 2nd Q Total	2nd Half 2025 3rd Q 4th Q Total	Preliminary 2026 Tax 1st Q 2nd Q Total
601 5 44.E/45	10121 SF .2323	2	SANAR,SAMIIL & MARY 324 VREELAND AVE LEONIA NJ 324 VREELAND AVE	02640 07605-1403	335400 247700 583100	2104408	2104408 00 2104408	496947 496947 993894	546511 564003 1110514	526100 526100 1052200
601 6 44.E/53	10161 SF .2333	2	BANDO, SAYAKA KITAYAMA 328 VREELAND AVE LEONIA, NJ 328 VREELAND AVE	00660 07605	315000 287800 602800	2175505	2175505 00 2175505	513737 513736 1027473	564974 583058 1148032	543900 543900 1087800
601 7 44.E/52	10415 SF .2391	2	AN, HAOCHEN & SHIYI LIU 332 VREELAND AVE LEONIA, NJ 332 VREELAND AVE	07605	337000 553000 890000	3212010 v1	3212010 -25000 3187010	752253 752252 1504505	827903 854602 1682505	796800 796800 1593600
601 8 44.E/51	10354 SF .2377	2	FERBER,CLIFFORD J. & TANABE,Y. 422 BIRCH LN LEONIA NJ 422 BIRCH LANE	07605-1410	336000 334500 670500	2419835	2419835 00 2419835	571434 571434 1142868	628426 648541 1276967	605000 605000 1210000
601 9 44.E/50	10841 SF .2489	2	MADDUKURI, VENU G. & KAMALA 418 BIRCH LN LEONIA NJ 418 BIRCH LANE	00672 07605-1410	338500 353800 692300	2498511	2498511 00 2498511	590013 590013 1180026	648858 669627 1318485	624600 624600 1249200
601 10 44.E/49	10397 SF .2387	2	NUKALAPATI, JANARDAN & PRASUNA 414 BIRCH LANE LEONIA, NJ 414 BIRCH LANE	07605	336600 329800 666400	2405038	2405038 00 2405038	567940 567939 1135879	624584 644575 1269159	601300 601300 1202600
601 11 44.E/48	13957 SF .3204	2	DUNGCA,ROMEO G. & CONSUELO 400 BIRCH LN LEONIA NJ 400 BIRCH LANE	07605-1410	348100 265600 613700	2214843	2214843 00 2214843	523026 523026 1046052	575190 593601 1168791	553700 553700 1107400
601 12 44.E/47	11849 SF 2S-F-S-2AG .2720	2	SEHGAL,SIDDHARTH & SINGH.SUMITA 359 GLENWOOD AVE LEONIA NJ 359 GLENWOOD AVE	07605-1409	342200 249200 591400	2134363	2134363 00 2134363	504021 504021 1008042	554290 572031 1126321	533600 533600 1067200
601 13 44.E/46	14619 SF 2S-F-L-2AG .3356	2	DI MEGLIO, JOHN & MIESHA 363 GLENWOOD AVE LEONIA NJ 363 GLENWOOD AVE	07605-1409	369800 354000 723800	2612194	2612194 00 2612194	616859 616858 1233717	678382 700095 1378477	653000 653000 1306000
601 14 44.E/43	17224 SF .3954	2	CHA, PHILIP L & CLARA KIM 364 GLENWOOD AVE LEONIA, NJ 364 GLENWOOD AVE	07605	346200 367700 713900	2576465	2576465 00 2576465	608422 608421 1216843	669103 690519 1359622	644100 644100 1288200
601 15 44.E/42	15847 SF .3638	2	CHOO, JOHN K. & CINDY 360 GLENWOOD AVE LEONIA, NJ 360 GLENWOOD AVE	07605	339900 336700 676600	2441849	2441849 00 2441849	576633 576632 1153265	634143 654441 1288584	610500 610500 1221000
601 16 44.E/41	10264 SF .2356	2	BOYD, ERNEST & JILL 358 GLENWOOD AVE LEONIA, NJ 356 GLENWOOD AVE	00597 07605	337000 299000 636000	2295324	2295324 00 2295324	542031 542031 1084062	596091 615171 1211262	573800 573800 1147600
601 17 44.E/40	10319 SF .2369	2	CIANCIA,PETER D. & CHRISTINE D. 352 GLENWOOD AVE LEONIA NJ 352 GLENWOOD AVE	07605-1406	335800 317000 652800	2355955	2355955 00 2355955	556349 556349 1112698	611837 631420 1243257	589000 589000 1178000
601 18 44.E/39	10700 SF .2456	2	LEFKOWITZ, HOWARD & LORRAINE 348 GLENWOOD AVE LEONIA NJ 348 GLENWOOD AVE	07605-1406	337800 260600 598400	2159626	2159626 00 2159626	509987 509986 1019973	560851 578802 1139653	539900 539900 1079800

9311700

33605926

00

25000

33580926

15859297

17721629

16790600

Block No. Lot No. Qualification Account No.	Land Dimensions Building Description Additional Lots Acreage	Prop. Class	Owner's Name Address City State Property Location	Billing Code Zip Code	Land Improvement Exemption Net Total	2025 Property Tax Special Dist	2025 Total Tax Deduction Net Tax	Amt.Billed 2025 1st Q 2nd Q Total	2nd Half 2025 3rd Q 4th Q Total	Preliminary 2026 Tax 1st Q 2nd Q Total
601 19 44.E/38	10501 SF .2411	2	KIM, JIN SUNG & CHOI, WON-KYOUNG 344 GLENWOOD AVE LEONIA NJ 344 GLENWOOD AVE	00660 07605-1406	336000 326800 662800	2392045	2392045 00 2392045	564872 564871 1129743	621209 641093 1262302	598000 598000 1196000
601 20 44.E/36	10813 SF .2482	2	TENENBAUM, JOSEPH & MARILOU FAITH 340 GLENWOOD AVE LEONIA NJ 340 GLENWOOD AVE	07605-1406	338600 315700 654300	2361369	2361369 00 2361369	557628 557627 1115255	613243 632871 1246114	590300 590300 1180600
601 21 44.E/35	10278 SF .2360	2	ROSCH, BEVERLY C. 336 GLENWOOD AVE LEONIA, NJ 336 GLENWOOD AVE	07605-1406	295300 252000 547300	1975206 W1	1975206 -25000 1950206	460187 460186 920373	506707 523126 1029833	487600 487600 975200
601 22 44.E/34	10638 SF .2442	2	SAKER, JOHN & SAEKO 332 GLENWOOD AVE LEONIA NJ 332 GLENWOOD AVE	07605-1406	337700 326200 663900	2396015	2396015 00 2396015	563423 563422 1126845	624627 644543 1269170	599000 599000 1198000
601 23 44.E/33	11324 SF .2600	2	SAMOILOVICH, VICTOR 328 GLENWOOD AVE LEONIA, NJ 328 GLENWOOD AVE	00660 07605	337600 283600 621200	2241911	2241911 00 2241911	529418 529418 1058836	582220 600855 1183075	560500 560500 1121000
601 24 44.E/32	12635 SF .2901	2	TOUCHARD, JEAN-PIERRE & JANINE 324 GLENWOOD AVE LEONIA NJ 324 GLENWOOD AVE	07605-1406	345000 334800 679800	2453398	2453398 00 2453398	579360 579359 1158719	637143 657536 1294679	613300 613300 1226600
601 25 44.E/31	10745 SF .2467	2	FISCHETTI, NICOLE & PLIETZ, MICHAEL 320 GLENWOOD AVE LEONIA, NJ 320 GLENWOOD AVE	07605	339400 324800 664200	2397098	2397098 00 2397098	566065 566064 1132129	622522 642447 1264969	599300 599300 1198600
601 26 44A7/13	44X100 .1010	15C	BOROUGH OF LEONIA 312 BROAD AVE LEONIA NJ GLENWOOD AVE	07605-1820	*EXEMPT*	00	00 00 00	00 00 00	00 00 00	00 00 00
601 27 44A7/9	80X100 S2SG1U .1837	2	ECONOMIDES, KATHI 308 GLENWOOD AVE LEONIA, NJ 308 GLENWOOD AVE	07605	297700 198100 495800	1789342	1789342 00 1789342	422546 422545 845091	464689 479562 944251	447300 447300 894600
601 28 44A7/5	80X100 F2SG1U .1837	2	KWON, JERRY OHJUNE & JUNG MIN CHA 304 GLENWOOD AVE LEONIA, NJ 304 GLENWOOD AVE	07605	294500 163800 458300	1654005	1654005 00 1654005	390587 390586 781173	429542 443290 872832	413500 413500 827000
601 29 44A7/1	100X63 501G1U .1446	2	JOO, HYE YOUNG 300 GLENWOOD AVE LEONIA, NJ 300 GLENWOOD AVE	00660 07605	274000 98500 372500	1344353	1344353 00 1344353	317464 317463 634927	349126 360300 709426	336100 336100 672200
601 30 44.F/11B	63X150 .2169	2	PARK, JOO & ANGELINA 351 HILLSIDE AVE LEONIA, NJ 351 HILLSIDE AVE	00660 07605	298800 501200 800000	2887200	2887200 00 2887200	681800 681800 1363600	749800 773800 1523600	721800 721800 1443600
601 31 44.F/12B	50X150 B2SG1U .1722	2	CHIANG, HENRY & NG, URANIA 347 HILLSIDE AVE LEONIA, NJ 347 HILLSIDE AVE	07605	295000 100500 395500	1427360	1427360 00 1427360	337065 337065 674130	370683 382547 753230	356800 356800 713600
601 32 44.F/10B	25X350 F2SG1S .2009	2	MUN, HYUNG SIK & YOO, MYUNGHEE 343 HILLSIDE AVE LEONIA, NJ 343 HILLSIDE AVE	07605	285800 121500 407300	1469946	1469946 00 1469946	347122 347121 694243	381742 393961 775703	367500 367500 735000

7422900

26789248

00

25000

26764248

12635064

14129184

13382000

Block No. Lot No. Qualification Account No.	Land Dimensions Building Description Additional Lots Acreage	Prop. Class	Owner's Name Address City State Property Location	Billing Code Zip Code	Land Improvement Exemption Net Total	2025 Property Tax Special Dist	2025 Total Tax Deduction Net Tax	Amt.Billed 2025 1st Q 2nd Q Total	2nd Half 2025 3rd Q 4th Q Total	Preliminary 2026 Tax 1st Q 2nd Q Total
601 33 44.F/14	25X346 F2S .1986	2	WEISBERG, MICHAEL & LOURDES 341 HILLSIDE AVE LEONIA NJ 341 HILLSIDE AVE	07605-1619	285800 124400 410200	1480412	1480412 00 1480412	349593 349593 699186	384460 396766 781226	370100 370100 740200
601 34 44.F/15	50X200 .2296	2	PORRAS, CORNELIO J. & ESTER G. 337 HILLSIDE AVE LEONIA NJ 337 HILLSIDE AVE	07605-1619	307300 531700 839000	3027951	3027951 00 3027951	715038 715038 1430076	786353 811522 1597875	757000 757000 1514000
601 35 44.F/16	67X200 F2SG1S .3076	2	YOM, EDWARD S. & SAEHEE K. 333 HILLSIDE AVE LEONIA, NJ 333 HILLSIDE AVE	07605	331700 501200 832900	3005936	3005936 00 3005936	709839 709839 1419678	780636 805622 1586258	751500 751500 1503000
601 36 44.F/17	100X200 F2SG2S 2 FDWG .4591	2	MUN, YOUNG JAE & MEE ZA 325 HILLSIDE AVE LEONIA, NJ 325 HILLSIDE AVE	00660 07605	337500 275700 613200	2213039	2213039 00 2213039	522600 522600 1045200	574722 593117 1167839	553300 553300 1106600
601 37 44.F/18	50X185 B1SG1A .2124	2	JOO, SANG GIL & HYEYOUNG PARK 319 HILLSIDE AVE LEONIA, NJ 319 HILLSIDE AVE	00660 07605	303800 115300 419100	1512532	1512532 00 1512532	357178 357178 714356	392802 405374 798176	378100 378100 756200
601 38 44.F/18A	50X185 B1.5 G1A .2124	2	SON, JONG HYEON 315 HILLSIDE AVE LEONIA, NJ 315 HILLSIDE AVE	00660 07605	303800 146900 450700	1626576	1626576 00 1626576	384109 384109 768218	422419 435939 858358	406600 406600 813200
601 39 44.F/19B	75X100 F2S 2FDWG .1722	2	KOURAMBIS, MARY A. 309 HILLSIDE AVE LEONIA NJ 309 HILLSIDE AVE	07605	264200 204100 468300	1690095	1690095 00 1690095	399109 399109 798218	438914 452963 891877	422500 422500 845000
601 40 44.F/20A	85X100 CB1S SER STAT .1951	4A	PARK, JOHN 431 BROAD AVE LEONIA, NJ 431 BROAD AVE	85186 07605	804000 101000 905000	3266145	3266145 00 3266145	771287 771286 1542573	848211 875361 1723572	816500 816500 1633000
601 41 44.F/22	100X150 CB1SG21S .3444	4A	JAMGEO REALTY INC 620 MCCARTHY DRIVE NEW MILFORD, NJ 441 BROAD AVE	07646	305000 478000 783000	2825847	2825847 00 2825847	667312 667312 1334624	733867 757356 1491223	706500 706500 1413000
601 42 44.F/3	50X150 F2SG2S 2 FDWG .1722	2	BOTTO, ALFRED & FARLEY, ELLEN 451 BROAD AVE LEONIA, NJ 451 BROAD AVE	07605	213800 212100 425900	1537073	1537073 00 1537073	362974 362973 725947	399175 411951 811126	384300 384300 768600
601 43 44.F//2A	50X100 F2SG1S .1148	2	KIM, HANMIN 453 BROAD AVE LEONIA, NJ 453 BROAD AVE	00660 07605	204000 163800 367800	1327390	1327390 00 1327390	313458 313457 626915	344721 355754 700475	331800 331800 663600
601 44 44.F/1A	49X102 B2S .1147	2	EUN, EUN J. 455 BROAD AVE LEONIA, NJ 455 BROAD AVE	00660 07605	203800 137800 341600	1232834	1232834 00 1232834	291129 291128 582257	320165 330412 650577	308200 308200 616400
601 45 44.F/1B	50X99 F2SG2S 2 FDWG .1136	2	YANG, DAVID 308 HAROLD AVE LEONIA, NJ 308 HAROLD AVE	00660 07605	239500 92300 331800	1197466	1197466 00 1197466	282777 282776 565553	310980 320933 631913	299400 299400 598800
601 46 44.F/4	50X150 B2SG2S 2 FDWG .1722	2	COLACURTO, KEITH & PETRA 312 HAROLD AVE LEONIA, NJ 312 HAROLD AVE	07605	294800 195100 489900	1768049	1768049 00 1768049	417518 417517 835035	459159 473855 933014	442000 442000 884000

7678400

27711345

00

00

27711345

13087836

14623509

13855600

Block No. Lot No. Qualification Account No.	Land Dimensions Building Description Additional Lots Acreage	Prop. Class	Owner's Name Address City State Property Location	Billing Code Zip Code	Land Improvement Exemption Net Total	2025 Property Tax Special Dist	2025 Total Tax Deduction Net Tax	Amt.Billed 2025 1st Q 2nd Q Total	2nd Half 2025 3rd Q 4th Q Total	Preliminary 2026 Tax 1st Q 2nd Q Total
601 47 44.F/5	50X140 F2SG1S 2 FDWG .1607	2	CHUNG, SUN YUN 316 HAROLD AVE LEONIA NJ 316 HAROLD AVE	07605-1608	294800 218500 513300	1852500	1852500 00 1852500	437460 437460 874920	481091 496489 977580	463100 463100 926200
601 48 44.F/6	50X149 F2SG1S .1710	2	HAN, LYDIA S. 320 HAROLD AVE LEONIA, NJ 320 HAROLD AVE	00660 07605	294800 120000 414800	1497013	1497013 00 1497013	353514 353513 707027	388771 401215 789986	374300 374300 748600
601 49 44.F/7	50X149 F2S .1710	2	ROWAN, SCOTT A. & GLENNIS LIZZARDO 324 HAROLD AVE LEONIA, NJ 324 HAROLD AVE	07605	294800 221400 516200	1862966	1862966 00 1862966	439932 439931 879863	483809 499294 983103	465700 465700 931400
601 50 44.F/8	50X149 S2SG1S .1710	2	LEE, CHUNG KOO & JUNG HEE 328 HAROLD AVE LEONIA, NJ 328 HAROLD AVE	07605	294800 166700 461500	1665554	1665554 00 1665554	393314 393313 786627	432541 446386 878927	416400 416400 832800
601 51 44.F/9	63X149 S2SG1S .2155	2	THRASHER, MARK & INGA FREDERIC 332 HAROLD AVE LEONIA NJ 332 HAROLD AVE	07605-1608	302300 135600 437900	1580381	1580381 00 1580381	373201 373200 746401	410422 423558 833980	395100 395100 790200
601 52 44.F/15A	50X150 B2SG1U .1722	2	STOAKES-HUGHES, JENNIFER & CAYENNE 336 HAROLD AVE LEONIA, NJ 336 HAROLD AVE	00660 07605	294800 164000 458800	1655809	1655809 00 1655809	391013 391012 782025	430010 443774 873784	414000 414000 828000
601 53 44.F/10A	70X200 F1SG2U .3214	2	KIM, JOO-HWAN & EUN-MI PARK 346 HAROLD AVE LEONIA, NJ 346 HAROLD AVE	00660 07605	332800 281100 613900	2215565	2215565 00 2215565	523197 523196 1046393	575378 593794 1169172	553900 553900 1107800
601 54 44.E/14A	107X160 F2S .3930	2	NEZAJ, ADRIATIK G. 337 HAROLD AVE LEONIA, NJ 337 HAROLD AVE	07605	317300 32700 350000	1263150	1263150 00 1263150	298288 298287 596575	328038 338537 666575	315800 315800 631600
601 55 44.E/13	50X166 F2SG2S .1905	2	YANG, HYUN SOOK 333 HAROLD AVE LEONIA, NJ 333 HAROLD AVE	07605	298000 173700 471700	1702365	1702365 00 1702365	402007 402006 804013	442101 456251 898352	425600 425600 851200
601 56 44.E/12	50X177 F2SG1A .2032	2	DE CICCIO, ANTHONY & CHRISTINA 331 HAROLD AVE. LEONIA, NJ 331 HAROLD AVE	00660 07605	301500 284700 586200	2115596	2115596 00 2115596	499589 499589 999178	549416 567002 1116418	528900 528900 1057800
601 57 44.E/11	50X178 F2SG1S .2043	2	STORFF, THOMAS J. JR & MARIE 325 HAROLD AVE LEONIA, NJ 325 HAROLD AVE	00660 07605	303000 151000 454000	1638486	1638486 00 1638486	386922 386921 773843	425512 439131 864643	409600 409600 819200
601 58 44.E/10	50X185 F2SG2S .2124	2	COZZI, JOHN V & DOLORES L 321 HAROLD AVE LEONIA NJ 321 HAROLD AVE	07605-1607	304500 154200 458700	1655448	1655448 00 1655448	390927 390927 781854	429917 443677 873594	413900 413900 827800
601 59 44.E/9	50X191 F2SG1S .2192	2	PATCH, TANIA & JENNIFER, TRUSTEES 324 FRANCES ST TEANECK, NJ 317 HAROLD AVE	07666	306000 205600 511600	1846364 v1	1846364 -25000 1821364	429761 429761 859522	473247 488595 961842	455300 455300 910600
601 60 44.E/8	50X197 F1.5S .2261	2	FINN PETER M 315 HAROLD AVE LEONIA NJ 315 HAROLD AVE	07605-1607	307400 348400 655800	2366782	2366782 00 2366782	558906 558905 1117811	614649 634322 1248971	591700 591700 1183400

6904400

24917979

00

25000

24892979

11756052

13136927

12446600

Block No. Lot No. Qualification Account No.	Land Dimensions Building Description Additional Lots Acreage	Prop. Class	Owner's Name Address City State Property Location	Billing Code Zip Code	Land Improvement Exemption Net Total	2025 Property Tax Special Dist	2025 Total Tax Deduction Net Tax	Amt.Billed 2025 1st Q 2nd Q Total	2nd Half 2025 3rd Q 4th Q Total	Preliminary 2026 Tax 1st Q 2nd Q Total
601 61 44.E/7B	50X50 S2S .0574	2	PARK, JONG YOU 311 HAROLD AVE LEONIA, NJ 311 HAROLD AVE	00660 07605	205400 80800 286200	1032896	1032896 00	243914 243914	268241 276827	258200 258200
601 62 44.E/7A	50X100 B2SG2S .1148	2	PACELLA, DANIEL & KIM, HYO 461 BROAD AVENUE LEONIA, NJ 461 BROAD AVE	00660 07605	241000 234800 475800	1717162	1717162 00	405501 405500	445944 460217	429300 429300
601 63 44.E/6	50X150 F2SG2S 2 FDWG .1722	2	WEISS, MONICA 465 BROAD AVE LEONIA NJ 465 BROAD AVE	07605-1637	214000 174000 388000	1400292	1400292 00	330673 330673	363653 375293	350100 350100
601 64 44.E/5	50X150 F2SG2S 2 FDWG .1722	2	JUELE-SCHUSTER, J & JALANDONI, J 471 BROAD AVE LEONIA, NJ 471 BROAD AVE	00660 07605	225300 201500 426800	1540321	1540321 00	363741 363740	400018 412822	385100 385100
601 65 44.E/4	50X150 F2SG1S .1722	2	JANG, YOUNGMIN & WON KYUNG KEUM 473 BROAD AVE LEONIA, NJ 473 BROAD AVE	00660 07605	225300 233900 459200	1657253	1657253 00	391354 391353	430385 444161	414300 414300
601 66 44.E/3	50X150 S2SG2S 3FDWG .1722	2	STAVARIS-VICCHIO, P & VICCHIO, G 479 BROAD AVE LEONIA NJ 479 BROAD AVE	00660 07605-1637	225300 226600 451900	1630907	1630907 00	385132 385132	423543 437100	407700 407700
601 67 44.E/2	72X150 F2SG1S 2 FDWG .2479	2	LEE, EUIJONG & KYUNGHEE 481 BROAD AVE LEONIA, NJ 481 BROAD AVE	07605	237600 279900 517500	1867658	1867658 00	441040 441039	485027 500552	466900 466900
601 68 44.E/1	72X151 F2SG2S4FDWG .2496	2	NIKOLOSKI, PECO & KANGAS, KAROL 485 BROAD AVE LEONIA NJ 485 BROAD AVE	00597 07605-1637	238400 234200 472600	1705613	1705613 00	402774 402773	442944 457122	426400 426400
601 69 44.E/25	70X170 F2SG1S STUDIO .2732	2	CAPONE, PATRICK & JOANNE 312 CHRISTIE HTS LEONIA, NJ 312 CHRISTIE HTS ST	00660 07605-1529	306400 185600 492000	1775628	1775628 00	419307 419307	461127 475887	443900 443900
601 70 44.E/24	50X170 F2SG2S .1951	2	CHOI, OHSUNG K. & JUSTINE 316 CHRISTIE HEIGHTS ST LEONIA, NJ 316 CHRISTIE HTS ST	07605	300000 260600 560600	2023205	2023205 00	477772 477771	525422 542240	505800 505800
601 71 44.E/22	100X170 F2SG1U .3903	2	SCHIAVELLO, ANTHONY & MARIA 320 CHRISTIE HTS LEONIA NJ 320 CHRISTIE HTS ST	07605-1529	334500 234800 569300	2054604	2054604 00	485186 485186	533577 550655	513700 513700
601 72 44.E/18B	0.4976 AC F2S GLS .4976	2	BORCHI, JENNIFER L. & ERIC C. 330 CHRISTIE HEIGHTS ST LEONIA, NJ 330 CHRISTIE HTS ST	07605	339200 298400 637600	2301098	2301098 00	543395 543394	597591 616718	575300 575300
601 73 44.E/37	28199 SF .6474	1	DAVIS, BARRY M. & BARBARA D. 32 MEADOWVIEW CT LEONIA NJ 317 CHRISTIE HTS ST	07605-2042	345800 0 345800	1247992	1247992 00	294708 294708	324101 334475	312000 312000
601 74 44/36	101X136 B2SG2U .3153	2	HERZIG, MICHAEL 313 CHRISTIE HEIGHTS ST LEONIA, NJ 313 CHRISTIE HTS ST	00660 07605	321000 693400 1014400	3660970	3660970 00	864523 864522	950747 981178	915200 915200

7097700

25615599

00

00

25615599

12098032

13517567

12807800



Block No. Lot No. Qualification Account No.	Land Dimensions Building Description Additional Lots Acreage	Prop. Class	Owner's Name Address City State Property Location	Billing Code Zip Code	Land Improvement Exemption Net Total	2025 Property Tax Special Dist	2025 Total Tax Deduction Net Tax	Amt.Billed 2025 1st Q 2nd Q Total	2nd Half 2025 3rd Q 4th Q Total	Preliminary 2026 Tax 1st Q 2nd Q Total
601 75 44/35	150X150 . .5165	2	DOUGUIH, MACAYA J. 499 BROAD AVE LEONIA, NJ 499 BROAD AVE	07605	294400 492600 787000	2840283	2840283 00 2840283	670721 670721 1341442	737616 761225 1498841	710100 710100 1420200
601 76 44/34	50X246 2FDWG F2SG1U . .2824	2	NIKOLOSKI, PECO & KAROL & DONCO&ARSA 503 BROAD AVE LEONIA NJ 503 BROAD AVE	00660 07605-1538	271600 228800 500400	1805944	1805944 00 1805944	426466 426466 852932	469000 484012 953012	451500 451500 903000
601 77 44/33	50X200 2FDWG F2SG1U . .2296	2	PARK, HARRY H. 505 BROAD AVE LEONIA, NJ 505 BROAD AVE	07605	261400 171900 433300	1563780	1563780 00 1563780	369280 369280 738560	406111 419109 825220	390900 390900 781800
601 78 44/32	50X200 S2SG2S . .2296	2	ALVIRA, MARIA L. 509 BROAD AVE LEONIA, NJ 509 BROAD AVE	07605	261400 149100 410500	1481495	1481495 00 1481495	349849 349849 699698	384741 397056 781797	370400 370400 740800
601 79 44/31	50X100 B2S . .1148	2	COFFEY, JAMES J & CECELIA M 511 BROAD AVE LEONIA NJ 511 BROAD AVE	07605	221000 167400 388400	1401736	1401736 00 1401736	331014 331014 662028	364028 375680 739708	350400 350400 700800
601 80 44/30	50X100 F2SG2S . .1148	2	RAMJOHN, KASSIM & MONICA 515 BROAD AVE LEONIA NJ 515 BROAD AVE	00660 07605-1538	221000 153800 374800	1352653	1352653 00 1352653	319424 319423 638847	351281 362525 713806	338200 338200 676400
602 1 44.P/8	10028 SF . .2302	2	VOLPE, LORRAINE 512 PINE HILL RD LEONIA NJ 512 PINE HILL ROAD	00660 07605-1423	342000 281600 623600	2250572	2250572 00 2250572	531463 531463 1062926	584469 603177 1187646	562600 562600 1125200
602 2 44.P/9	10907 SF . .2504	2	CHONG, CHOL & KIM, MIN JEE 476 GOLF COURSE DR LEONIA, NJ 476 GOLF COURSE DRIVE	00597 07605	339000 275100 614100	2216287	2216287 00 2216287	523367 523367 1046734	575565 593988 1169553	554100 554100 1108200
602 3 44.P/10	10036 SF . .2304	2	ALCANTARA, ANGEL & INES 470 GOLF COURSE DR LEONIA NJ 470 GOLF COURSE DRIVE	07605	334500 276600 611100	2205460	2205460 00 2205460	520810 520810 1041620	572754 591086 1163840	551400 551400 1102800
602 4 44.P/11	.234 AC 2S-F-S-2AG . .2340	2	NORRIS, WAYNE THOMS & JENINE MARY 466 GOLF COURSE DR LEONIA, NJ 466 GOLF COURSE DRIVE	07605	335700 271200 606900	2190302	2190302 00 2190302	517231 517230 1034461	568817 587024 1155841	547600 547600 1095200
602 5 44.P/12	10788 SF . .2477	2	PAJVANI, UTPAL & CHRISTINA ENG 462 GOLF COURSE DR LEONIA, NJ 462 GOLF COURSE DRIVE	07605	338400 257600 596000	2150964	2150964 00 2150964	507941 507941 1015882	558601 576481 1135082	537700 537700 1075400
602 6 44.P/13	11139 SF . .2557	2	PUCCIO-PICK, MARIE 458 GOLF COURSE DR LEONIA NJ 458 GOLF COURSE DRIVE	07605	339400 332800 672200	2425970	2425970 00 2425970	572883 572882 1145765	630020 650185 1280205	606500 606500 1213000
602 7 44.P/14	10459 SF . .2401	2	CHANG, YI-CHUAN & JUNE 452 GOLF COURSE DRIVE LEONIA NJ 452 GOLF COURSE DRIVE	07605	337200 297000 634200	2288828	2288828 00 2288828	540497 540497 1080994	594404 613430 1207834	572200 572200 1144400
602 8 44.P/15	10338 SF . .2373	2	LUPETIN, EUGENE W. & ELAINE T. 446 GOLF COURSE DR LEONIA NJ 446 GOLF COURSE DRIVE	07605-1416	336700 313500 650200	2346572	2346572 00 2346572	554133 554133 1108266	609400 628906 1238306	586600 586600 1173200

7902700

28520846

00

00

28520846

13470155

15050691

14260400

Block No. Lot No. Qualification Account No.	Land Dimensions Building Description Additional Lots Acreage	Prop. Class	Owner's Name Address City State Property Location	Billing Code Zip Code	Land Improvement Exemption Net Total	2025 Property Tax Special Dist	2025 Total Tax Deduction Net Tax	Amt.Billed 2025 1st Q 2nd Q Total	2nd Half 2025 3rd Q 4th Q Total	Preliminary 2026 Tax 1st Q 2nd Q Total
602 9 44.P/1	10005 SF 2S-F-2-2AG .2297	2	RAVID, S. ABRAHAM 349 VREELAND AVE LEONIA, NJ 349 VREELAND AVE	00660 07605	333600 257100 590700	2131836	2131836 00 2131836	503424 503424 1006848	553634 571354 1124988	533000 533000 1066000
602 10 44.P/2	10335 SF .2373	2	LEHMAN, GEORGE & THERESE 345 VREELAND AVE LEONIA NJ 345 VREELAND AVE	07605-1405	336500 322200 658700	2377248	2377248 00 2377248	561377 561377 1122754	617367 637127 1254494	594300 594300 1188600
602 11 44.P/3	10335 SF .2373	2	ULAZKA, PIOTR & SARAH E. 341 VREELAND AVE LEONIA, NJ 341 VREELAND AVE	00660 07605	336500 360100 696600	2514029	2514029 00 2514029	593678 593677 1187355	652888 673786 1326674	628500 628500 1257000
602 12 44.P/4	10339 SF .2374	2	TRIMARCHI, JEFFREY & SADAF 337 VREELAND AVE LEONIA, NJ 337 VREELAND AVE	07605	336500 310000 646500	2333219	2333219 00 2333219	550980 550980 1101960	605932 625327 1231259	583300 583300 1166600
602 13 44.P/5	10008 SF .2298	2	SON, EDWARD & HYO JIN SHIN 333 VREELAND AVE LEONIA, NJ 333 VREELAND AVENUE	07605	308600 293500 602100	2172979	2172979 00 2172979	513140 513140 1026280	564318 582381 1146699	543200 543200 1086400
602 14 44.P/6	10017 SF .2300	2	SAWHNEY, SHEETAL 329 VREELAND AVENUE LEONIA, NJ 329 VREELAND AVE	00316 07605	336200 291400 627600	2265008	2265008 00 2265008	534872 534872 1069744	588218 607046 1195264	566300 566300 1132600
602 15 44.P/7	10000 SF .2296	2	KAPOOR, SAURABH & TEJA 516 PINE HILL RD LEONIA, NJ 516 PINE HILL ROAD	07605	330500 392700 723200	2610029	2610029 00 2610029	616348 616347 1232695	677819 699515 1377334	652500 652500 1305000
603 1 44.N/16	10093 SF .2317	2	IM, WICHAE & KYOUNG AH 344 VREELAND AVE LEONIA, NJ 344 VREELAND AVE	07605	334200 259000 593200	2140859	2140859 00 2140859	505555 505555 1011110	555977 573772 1129749	535200 535200 1070400
603 2 44.N/1	10248 SF .2353	2	MEYER, SETH & NATALIYA 348 VREELAND AVE LEONIA, NJ 348 VREELAND AVE	00660 07605	335800 258400 594200	2144468	2144468 00 2144468	506407 506407 1012814	556914 574740 1131654	536100 536100 1072200
603 3 44.N/2	10119 SF .2323	2	BRACCO, LEO D. & ROSEMARIE 428 GOLF COURSE DR. LEONIA, NJ 428 GOLF COURSE DRIVE	07605	335300 342000 677300	2444376	2444376 00 2444376	577229 577229 1154458	634800 655118 1289918	611100 611100 1222200
603 4 44.N/3	10043 SF 2S-F-L-2AG .2306	2	JONG, SOO YONG & SUN MI 424 GOLF COURSE DR LEONIA NJ 424 GOLF COURSE DRIVE	07605-1414	335100 322500 657600	2373278	2373278 00 2373278	560440 560439 1120879	616336 636063 1252399	593300 593300 1186600
603 5 44.N/4	10055 SF .2308	2	SANAR, ZEKI & JULIYET 420 GOLF COURSE DR LEONIA NJ 420 GOLF COURSE DRIVE	07605-1414	323600 288800 612400	2210152	2210152 00 2210152	521918 521918 1043836	573972 592344 1166316	552500 552500 1105000
603 6 44.N/5	10056 SF .2309	2	BAE, SUNG WOO & JENNIFER 416 GOLF COURSE DR LEONIA, NJ 416 GOLF COURSE DRIVE	07605	336000 284000 620000	2237580	2237580 00 2237580	528395 528395 1056790	581095 599695 1180790	559400 559400 1118800
603 7 44.N/6	10874 SF .2496	2	VITARIUS, JAMES & SOLER, SANDRA 412 GOLF COURSE DR LEONIA NJ 412 GOLF COURSE DRIVE	00660 07605	337000 259400 596400	2152408	2152408 00 2152408	508282 508282 1016564	558976 576868 1135844	538100 538100 1076200

8896500

32107469

00

00

32107469

15164087

16943382

16053600

Block No. Lot No. Qualification Account No.	Land Dimensions Building Description Additional Lots Acreage	Prop. Class	Owner's Name Address City State Property Location	Billing Code Zip Code	Land Improvement Exemption Net Total	2025 Property Tax Special Dist	2025 Total Tax Deduction Net Tax	Amt.Billed 2025 1st Q 2nd Q Total	2nd Half 2025 3rd Q 4th Q Total	Preliminary 2026 Tax 1st Q 2nd Q Total
603 8 44.N/7	10024 SF 2S-F-L-2AG .2301	2	MILLER, GARRISON & DEL CIELO, A 408 GOLF COURSE DR LEONIA NJ 408 GOLF COURSE DRIVE	07605	323000 373300 696300	2512947	2512947 00	593422 593422	652607 673496	628200 628200 1256400
603 9 44.N/8	11206 SF .2573	2	KERRIGAN, KATHRYN 404 GOLF COURSE DR LEONIA NJ 404 GOLF COURSE DRIVE	07605-1414	338600 280000 618600	2232527	2232527 00	527202 527202	579783 598340	558100 558100 1116200
603 10 44.N/9	10005 SF .2297	2	HERASME, MIGUELINA 341 GLENWOOD AVE LEONIA NJ 400 GOLF COURSE DRIVE	00660 07605-1408	329800 379000 708800	2558059	2558059 00	604075 604075	664323 685586	639500 639500 1279000
603 11 44.N/10	10008 SF .2298	2	JACOBOWITZ, MARSHALL & STEFANIE 345 GLENWOOD AVE LEONIA NJ 345 GLENWOOD AVENUE	00660 07605-1408	336200 342600 678800	2449789	2449789 00	578508 578507	636205 656569	612400 612400 1224800
603 12 44.N/11	10173 SF .2335	2	SATYADEO, MEERA 405 BIRCH LANE LEONIA, NJ 405 BIRCH LANE	00660 07605	337600 253300 590900	2132558	2132558 00	503595 503594	553821 571548	533100 533100 1066200
603 13 44.N/12	10012 SF .2298	2	STERN, ALAN E & CHARLENE, TRUSTEES 409 BIRCH LANE LEONIA, NJ 409 BIRCH LANE	07605	336000 273200 609200	2198603	2198603 00	519191 519191	570973 589248	549700 549700 1099400
603 14 44.N/13	10024 SF .2301	2	MIREK, ARDA & SILVIE 413 BIRCH LN LEONIA, NJ 413 BIRCH LANE	00660 07605	333700 407500 741200	2674991	2674991 00	631688 631688	694690 716925	668700 668700 1337400
603 15 44.N/14	10373 SF .2381	2	PARK, WON SIK 417 BIRCH LANE LEONIA, NJ 417 BIRCH LANE	00660 07605	336400 264000 600400	2166844	2166844 00	511691 511691	562725 580737	541700 541700 1083400
603 16 44.N/15	10045 SF .2306	2	FREED, GEORGE & SUSAN G. 421 BIRCH LN LEONIA NJ 421 BIRCH LANE	07605-1411	334800 269800 604600	2182001	2182001 00	515271 515270	566661 584799	545500 545500 1091000
604 1 44.M/23	11486 SF .2637	2	DUME, MARILYN LABRADA & VICTOR 500 PINE HILL RD LEONIA NJ 500 PINE HILL ROAD	00660 07605-1422	352300 299500 651800	2352346	2352346 00	555497 555496	610900 630453	588100 588100 1176200
604 2 44.M/24	.2518 AC .2518	2	TOMAS, PEDRO JACKLINE 498 PINE HILL RD LEONIA NJ 498 PINE HILL ROAD	00660 07605-1422	336000 435500 771500	2784344	2784344 00	657511 657511	723089 746233	696100 696100 1392200
604 3 44.M/25	.2315 AC 2S-F-2-2AG .2315	2	LAZAROU, GEORGE & LINDA LEE 494 PINE HILL RD LEONIA NJ 494 PINE HILL ROAD	07605-1422	336600 260800 597400	2156017	2156017 00	509135 509134	559913 577835	539000 539000 1078000
604 4 44.M/26	.2342 AC .2342	2	POLICHT, MARCIN & TANYA 490 PINE HILL RD LEONIA, NJ 490 PINE HILL ROAD	07605	335800 288100 623900	2251655	2251655 00	531719 531719	584750 603467	562900 562900 1125800
604 5 44.M/27	.2342 AC 2S-F-2-2AG .2342	2	LABIB, AMIR W. & GHALI, MARYANN M. 486 PINE HILL ROAD LEONIA, NJ 486 PINE HILL ROAD	07605	335800 280300 616100	2223505	2223505 00	525072 525071	577440 595922	555900 555900 1111800

9109500

32876186

00

00

32876186

15527148

17349038

16437800

Block No. Lot No. Qualification Account No.	Land Dimensions Building Description Additional Lots Acreage	Prop. Class	Owner's Name Address City State Property Location	Billing Code Zip Code	Land Improvement Exemption Net Total	2025 Property Tax Special Dist	2025 Total Tax Deduction Net Tax	Amt.Billed 2025 1st Q 2nd Q Total	2nd Half 2025 3rd Q 4th Q Total	Preliminary 2026 Tax 1st Q 2nd Q Total
604 6 44.M/28	10225 SF .2347	2	FAZALDIN, MEERAFZAL & PHUOC 482 PINE HILL RD LEONIA NJ 482 PINE HILL ROAD	07605-1422	336400 352600 689000	2486601	2486601 00	587201 587200	645765 666435	621700 621700
604 7 44.M/29	.2339 AC .2339	2	LIM, PAUL 478 PINE HILL RD LEONIA, NJ 478 PINE HILL ROAD	00660 07605	335800 333100 668900	2414060	2414060 00	570070 570070	626927 646993	603500 603500
604 8 44.M/30	.2557 AC .2557	2	LABOMBARDA, JOHN & ROBYN, TRUSTEES 474 PINE HILL RD LEONIA, NJ 474 PINE HILL ROAD	07605	340000 301900 641900	2316617	2316617 00	547060 547059	601621 620877	579200 579200
604 9 44.M/31	.2441 AC .2441	2	NIETO, JOSE JR. & MARIE C. 470 PINE HILL RD LEONIA, NJ 470 PINE HILL ROAD	00660 07605	337400 315300 652700	2355594	2355594 00	556264 556263	611743 631324	588900 588900
604 10 44.M/32	.2394 AC .2394	2	RAMOS, JAVIER & EVANNIE 466 PINE HILL RD LEONIA NJ 466 PINE HILL ROAD	00660 07605-1422	337900 360000 697900	2518721	2518721 00	594786 594785	654107 675043	629700 629700
604 11 44.M/33	.2893 AC .2893	2	WONG, YAM BUN & LAN CHUN KWOK 464 PINE HILL RD LEONIA NJ 464 PINE HILL ROAD	07605-1422	341900 335600 677500	2445098	2445098 00	577400 577399	634987 655312	611300 611300
604 12 44.M/34	.2586 AC .2586	2	SINGH, JANMEJAI & MANUSWITA 460 PINE RD LEONIA, NJ 460 PINE HILL ROAD	00660 07605	340400 315900 656300	2368587	2368587 00	559332 559332	615117 634806	592100 592100
604 13 44M/35	.2514 AC .2514	2	KINNE, CHRISTIANE 456 PINE HILL RD LEONIA, NJ 456 PINE HILL ROAD	00660 07605	339800 402000 741800	2677156	2677156 00	632199 632199	695252 717506	669300 669300
604 14 44.M/36	.2306 AC .2306	2	CHUNG, JINNAH & SEA YOUNG 452 PINE HILL ROAD LEONIA, NJ 452 PINE HILL ROAD	07605	335400 394100 729500	2632766	2632766 00	621717 621716	683724 705609	658200 658200
604 15 44.M/37	.2296 AC .2296	2	GOLDMAN, GREGG I & JANET C 448 PINE HILL RD LEONIA, NJ 448 PINE HILL ROAD	00660 07605	335000 356300 691300	2494902	2494902 00	589161 589160	647921 668660	623700 623700
604 16 44.M/38	.2304 AC .2304	2	KAROUNOS, THEODORE & LORRAINE 444 PINE HILL RD LEONIA NJ 444 PINE HILL ROAD	07605-1420	335700 436600 772300	2787231	2787231 00	658193 658193	723838 747007	696800 696800
604 17 44./M39	10709SF .2458	2	WU, YI JEN & WU, ALEX KUNG FU 440 PINE HILL RD LEONIA NJ 440 PINE HILL RD	07605	337900 342000 679900	2453759	2453759 00	579445 579445	637236 657633	613400 613400
604 18 44.M/40	10372SF .2381	2	DO, YOUNG SOK & JI YOUN 436 PINE HILL ROAD LEONIA, NJ 436 PINE HILL RD	00660 07605	336400 363500 699900	2525939	2525939 00	596490 596490	655981 676978	631500 631500
604 19 44.M/41	10100SF .2319	2	SUITER, CARL & EVELYN 432 PINE HILL ROAD LEONIA, NJ 432 PINE HILL RD	07605	335700 415900 751600	2712524	2712524 00	640551 640551	704437 726985	678100 678100

9750500

35189555

00

00

35189555

16619731

18569824

17594800

Block No. Lot No. Qualification Account No.	Land Dimensions Building Description Additional Lots Acreage	Prop. Class	Owner's Name Address City State Property Location	Billing Code Zip Code	Land Improvement Exemption Net Total	2025 Property Tax Special Dist	2025 Total Tax Deduction Net Tax	Amt.Billed 2025 1st Q 2nd Q Total	2nd Half 2025 3rd Q 4th Q Total	Preliminary 2026 Tax 1st Q 2nd Q Total
604 20 44.M/42	10000SF .2296	2	RIDDELL, ELAINE 428 PINE HILL RD LEONIA, NJ 428 PINE HILL RD	00660 07605	335000 286400 621400	2242633	2242633 00	529589 529588	582407 601049	560700 560700
604 21 44.M/43	10308 SF .2366	2	PARK, MYUNGCHUL & CHANHWA 424 PINE HILL RD LEONIA, NJ 424 PINE HILL RD	00660 07605	323700 281500 605200	2184167	2184167 00	515782 515782	567224 585379	546000 546000
604 22 44.M/44	11463 SF .2632	2	KANG, LYNN YOUNG & KWAK, JOHN 420 PINE HILLS RD LEONIA, NJ 420 PINE HILL RD	00660 07605	341800 397800 739600	2669216	2669216 00	630324 630324	693190 715378	667300 667300
604 23 44.M/45	15187 SF .3486	2	LEVSKY, LEONID & IRINA 416 PINE HILL RD LEONIA NJ 416 PINE HILL RD	07605-1420	357000 430600 787600	2842448	2842448 00	671232 671232	738178 761806	710600 710600
604 24 44.M/46	12058SF .2768	2	LAN, MARIO E & ELIZABETH 412 PINE HILL ROAD LEONIA NJ 412 PINE HILL RD	00672 07605	344500 340000 684500	2470361	2470361 00	583366 583365	641548 662082	617600 617600
604 25 44.M/47	10817SF .2483	2	JAYASENA, SUCHITH & RAMONA 408 DOGWOOD CT LEONIA, NJ 408 DOGWOOD COURT	07605	337900 263200 601100	2169370	2169370 00	512288 512287	563381 581414	542300 542300
604 26 44.M/48	11357 SF .2607	2	RICCIOLI, DIANA 404 DOGWOOD COURT LEONIA, NJ 404 DOGWOOD COURT	00660 07605	342000 373500 715500	2582240	2582240 00	609785 609785	670603 692067	645600 645600
604 27 44.M/49	10822SF .2484	2	FELDMAN, EDWARD S. & LYNNE M. 329 GLENWOOD AVE LEONIA NJ 329 GLENWOOD AVE	07605-1407	340400 249400 589800	2128588	2128588 00	502657 502657	552790 570484	532100 532100
604 28 44.M/1	11594 SF .2662	2	HERASME, MIGUELINA 333 GLENWOOD AVE LEONIA, NJ 333 GLENWOOD AVE	07605	335400 322300 657700	2373639	2373639 00	560525 560525	616429 636160	593400 593400
604 29 44.M/2	10004 SF .2297	2	KIM, PAUL P.K. & HWAOCK LEE 405 GOLF COURSE DR LEONIA NJ 405 GOLF COURSE DRIVE	07605-1415	339100 263300 602400	2174062	2174062 00	513396 513395	564600 582671	543500 543500
604 30 44.M/3	11877 SF .2727	2	GOLF COURSE DR REALTY 470 PALISADES BLVD FORT LEE NJ 407 GOLF COURSE DRIVE	07024	341400 398000 739400	2668495	2668495 00	630154 630154	693003 715184	667100 667100
604 31 44.M/4	10394 SF .2386	2	SCHWARTZ, LAWRENCE P. & HELENE 411 GOLF COURSE DR LEONIA NJ 411 GOLF COURSE DRIVE	07605-1415	337300 342900 680200	2454842	2454842 00	579701 579700	637518 657923	613700 613700
604 32 44.M/5	11570 SF .2656	2	MIKELBERG, MARTIN A. & JULIE 415 GOLF COURSE DR LEONIA NJ 415 GOLF COURSE DRIVE	07605-1415	341300 286900 628200	2267174	2267174 00	535384 535383	588781 607626	566800 566800
604 33 44.M/6	10734 SF .2464	2	CHUN, PAUL & GRACE S. 419 GOLF COURSE DR LEONIA, NJ 419 GOLF COURSE DRIVE	07605	338600 297800 636400	2296768	2296768 00	542372 542372	596466 615558	574200 574200

9289000

33524003

00

00

33524003

15833104

17690899

16761800



Block No. Lot No. Qualification Account No.	Land Dimensions Building Description Additional Lots Acreage	Prop. Class	Owner's Name Address City State Property Location	Billing Code Zip Code	Land Improvement Exemption Net Total	2025 Property Tax Special Dist	2025 Total Tax Deduction Net Tax	Amt.Billed 2025 1st Q 2nd Q Total	2nd Half 2025 3rd Q 4th Q Total	Preliminary 2026 Tax 1st Q 2nd Q Total
604 34 44.M/7	10845 SF .2490	2	SWINNEY, ROBERT L. & RUTH 423 GOLF COURSE DR LEONIA NJ 423 GOLF COURSE DRIVE	07605-1415	335100 342600 677700	2445819	2445819 00 2445819	577570 577570 1155140	635174 655505 1290679	611500 611500 1223000
604 35 44.M/8	10493 SF .2409	2	PARK, HONG SUP & SONYA 427 GOLF COURSE DR LEONIA NJ 427 GOLF COURSE DRIVE	00660 07605	337300 354800 692100	2497789	2497789 00 2497789	589843 589842 1179685	648671 669433 1318104	624400 624400 1248800
604 36 44.M/9	10003 SF .2296	2	SHAH, MEENA 431 GOLF COURSE DR LEONIA NJ 431 GOLF COURSE DRIVE	07605-1415	335300 540700 876000	3161484	3161484 00 3161484	746571 746571 1493142	821031 847311 1668342	790400 790400 1580800
604 37 44.M/10	10332 SF .2372	2	CHOI, PHILIP Y. & KYUNG 435 GOLF COURSE DR LEONIA, NJ 435 GOLF COURSE DRIVE	00660 07605	336200 331700 667900	2410451	2410451 00 2410451	569218 569218 1138436	625989 646026 1272015	602600 602600 1205200
604 38 44.M/11	10460 SF .2401	2	JANISZEWSKI, STEPHEN T. & PAULA J. 439 GOLF COURSE DR LEONIA NJ 439 GOLF COURSE DRIVE	07605-1417	336800 347900 684700	2471082	2471082 00 2471082	583536 583535 1167071	641735 662276 1304011	617800 617800 1235600
604 39 44.M/12	10690 SF .2454	2	LIU, JOSEPH & YIN LAM MAY 443 GOLF COURSE DR LEONIA, NJ 443 GOLF COURSE DRIVE	00660 07605	337400 362300 699700	2525217	2525217 00 2525217	596320 596319 1192639	655794 676784 1332578	631300 631300 1262600
604 40 44.M/13	11258 SF .2584	2	CHEUNG, MAN TAT MASA & KIM YAN 447 GOLF COURSE DR LEONIA, NJ 447 GOLF COURSE DRIVE	07605	341700 371100 712800	2572495	2572495 00 2572495	607484 607484 1214968	668072 689455 1357527	643100 643100 1286200
604 41 44.M/14	12617 SF .2896	2	LU, GIANG-TZE & GUO, SHERY 451 GOLF COURSE DRIVE LEONIA, NJ 451 GOLF COURSE DRIVE	07605	347000 280300 627300	2263926	2263926 00 2263926	534617 534616 1069233	587937 606756 1194693	566000 566000 1132000
604 42 44.M/15	12633 SF .2900	2	KIM, KYUNG PIL & BOKYOUNG 455 GOLF COURSE DRIVE LEONIA, NJ 455 GOLF COURSE DRIVE	00660 07605	347400 278400 625800	2258512	2258512 00 2258512	533338 533338 1066676	586531 605305 1191836	564600 564600 1129200
604 43 44.M/16	10496 SF .2410	2	LERGA, BRANKO & NANCY 459 GOLF COURSE DR LEONIA NJ 459 GOLF COURSE DRIVE	00660 07605	338000 295300 633300	2285580	2285580 00 2285580	539730 539730 1079460	593561 612559 1206120	571400 571400 1142800
604 44 44.M/17	10271 SF .2358	2	POCHANATWONG, THANA 463 GOLF COURSE DR LEONIA, NJ 463 GOLF COURSE DRIVE	07605	336300 260000 596300	2152047	2152047 00 2152047	508197 508197 1016394	558882 576771 1135653	538000 538000 1076000
604 45 44.M/18	10200 SF .2342	2	MIQUEO, ALBERTO & MARIA L. TRUSTEES 467 GOLF COURSE DR LEONIA, NJ 467 GOLF COURSE DRIVE	07605	335800 262400 598200	2158904	2158904 00 2158904	509816 509816 1019632	560663 578609 1139272	539700 539700 1079400
604 46 44.M/19	10219 SF .2346	2	FU, JOHNSON & LAURETTA SILVA 471 GOLF COURSE DR LEONIA, NJ 471 GOLF COURSE DRIVE	00660 07605	336100 357500 693600	2503202	2503202 00 2503202	591121 591120 1182241	650077 670884 1320961	625800 625800 1251600
604 47 44.M/20	10008 SF .2298	2	GOODSTEIN, JAY & SANDRA 475 GOLF COURSE DR LEONIA NJ 475 GOLF COURSE DRIVE	07605-1417	335600 279600 615200	2220257	2220257 00 2220257	524305 524304 1048609	576596 595052 1171648	555100 555100 1110200

9400600

33926765

00

00

33926765

16023326

17903439

16963400

Block No. Lot No. Qualification Account No.	Land Dimensions Building Description Additional Lots Acreage	Prop. Class	Owner's Name Address City State Property Location	Billing Code Zip Code	Land Improvement Exemption Net Total	2025 Property Tax Special Dist	2025 Total Tax Deduction Net Tax	Amt.Billed 2025 1st Q 2nd Q Total	2nd Half 2025 3rd Q 4th Q Total	Preliminary 2026 Tax 1st Q 2nd Q Total
604 48 44.M/21	10572 SF .2427	2	GUTTER, HARVEY & PATRICIA 479 GOLF COURSE DR LEONIA NJ 479 GOLF COURSE DRIVE	07605-1417	338700 355500 694200	2505368	2505368 V1 -25000 2480368	585382 585382 1170764	644389 665215 1309604	620100 620100 1240200
604 49 44.M/22	10387 SF .2385	2	MENA, EMILIO & MARIA G. 504 PINE HILL RD LEONIA NJ 481 GOLF COURSE DRIVE	07605-1417	321200 418300 739500	2668856	2668856 00 2668856	630239 630239 1260478	693097 715281 1408378	667200 667200 1334400
605 1 44.A6/94	.3628 AC .3628	2	SHORE, JOHN & YUKIKO 445 PINE HILL ROAD LEONIA, NJ 445 PINE HILL ROAD	07605	343000 438600 781600	2820794	2820794 00 2820794	666119 666118 1332237	732555 756002 1488557	705200 705200 1410400
605 2 44A6/88B	202X147 F1SG2A .6817	2	ORARENO, LLC 492 MAIN ST FORT LEE, NJ 580 NORDHOFF DR	07024	307000 166300 473300	1708140	1708140 00 1708140	397120 397120 794240	449851 464049 913900	427000 427000 854000
605 3 44.A6/80	200X175 B2SG2U .8035	2	TALLER, SAMUEL & CAROL 570 NORDHOFF DR LEONIA NJ 560 NORDHOFF DR	07605-1013	339000 344200 683200	2465669	2465669 00 2465669	582258 582257 1164515	640329 660825 1301154	616400 616400 1232800
605 4 44A6/740	19243 SF 1SFRAG .4418	2	TAUSNER, ERIC & ELIZABETH 525 GRANDVIEW TERR LEONIA, NJ 525 GRANDVIEW TERR	07605	326400 376300 702700	2536044	2536044 00 2536044	598876 598876 1197752	658606 679686 1338292	634000 634000 1268000
605 5 44.A6/69	100X133 B2SG2U .3053	2	DOKTOR, ALEKSANDR & OSTROVSKAYA, INNA 521 GRANDVIEW TERRACE LEONIA, NJ 521 GRANDVIEW TERR	07605	301300 323000 624300	2253099	2253099 00 2253099	532060 532060 1064120	585125 603854 1188979	563300 563300 1126600
605 6 44.A6/63	115X110 B2SG2U .2904	2	ROWLAND, CAROLE 635 WEST 42ND ST APT 43K NEW YORK NY 511 GRANDVIEW TERR	10036	307700 207300 515000	1858635	1858635 00 1858635	438909 438909 877818	482684 498133 980817	464700 464700 929400
605 7 44.A6/59	80X110 B2SG1U .2020	2	MORI, ATSUSHI & YUMI 499 GRANDVIEW TER LEONIA NJ 499 GRANDVIEW TERR	07605-1004	276500 208800 485300	1751448	1751448 00 1751448	413597 413597 827194	454848 469406 924254	437900 437900 875800
605 8 44.A6/55	80X110 B2SG1S .2020	2	DURAN, CAROL & EDWARD, TRUSTEES 491 GRANDVIEW TERR LEONIA, NJ 491 GRANDVIEW TERR	07605	276500 183300 459800	1659418	1659418 00 1659418	391865 391864 783729	430948 444741 875689	414900 414900 829800
605 9 44.A6/50	100X110 B2SG2U .2525	2	LIAO, ANDREW MING-NAN 517 RIDGELAND TER LEONIA NJ 483 GRANDVIEW TERR	07605-1019	282500 200800 483300	1744230	1744230 00 1744230	411893 411892 823785	452973 467472 920445	436100 436100 872200
605 10 44.A6/46	80X110 B2SG2U .2020	2	HONG, TAE H. 475 GRANDVIEW TER LEONIA, NJ 475 GRANDVIEW TERR	07605 00660	276500 187200 463700	1673493	1673493 00 1673493	395189 395188 790377	434603 448513 883116	418400 418400 836800
605 11 44.A6/42	80X110 B2SG2U .2020	2	KIM, KI HO & EUN KYOUNG KO 467 GRANDVIEW TERR LEONIA, NJ 467 GRANDVIEW TERR	07605	276500 175600 452100	1631629	1631629 00 1631629	385303 385302 770605	423731 437293 861024	407900 407900 815800
605 12 44.A6/38	80X110 B2SG2U .2020	2	KIM, IN JA 459 GRANDVIEW TERR LEONIA, NJ 459 GRANDVIEW TERR	07605	276500 216100 492600	1777793	1777793 00 1777793	419819 419818 839637	461689 476467 938156	444400 444400 888800

8050600

29054616

00

25000

29029616

13697251

15332365

14515000

Block No. Lot No. Qualification Account No.	Land Dimensions Building Description Additional Lots Acreage	Prop. Class	Owner's Name Address City State Property Location	Billing Code Zip Code	Land Improvement Exemption Net Total	2025 Property Tax Special Dist	2025 Total Tax Deduction Net Tax	Amt.Billed 2025 1st Q 2nd Q Total	2nd Half 2025 3rd Q 4th Q Total	Preliminary 2026 Tax 1st Q 2nd Q Total
605 13 44.A6/34	80X123 B2SG2U .2259	2	CHUNG, FRANCISCO & HAEJIN 451 GRANDVIEW TERR LEONIA, NJ 451 GRANDVIEW TERR	00660 07605	280200 217800 498000	1797282	1797282 00	424421 424420	466751 481690	449300 449300
605 14 44.A6/29	0.254 AC B2SG2U .2540	2	MAHMOODZADEGAN, BEHZAD & ALIKHANI, M 441 GRANDVIEW TER LEONIA NJ 441 GRANDVIEW TERR	07605-1004	287900 180400 468300	1690095	1690095 00	399109 399109	438914 452963	422500 422500
605 15 44.A6/25	80X150 B2SG2U .2755	2	GASKI, FRANCES 433 GRANDVIEW TERRACE LEONIA NJ 433 GRANDVIEW TERR	07605	284400 208700 493100	1779598	1779598 00	420245 420244	462158 476951	444900 444900
605 16 44.A6/21	80X150 B2SG2U .2755	2	LEE, PHILIP & JENNIFER WOO 425 GRANDVIEW TERR LEONIA, NJ 425 GRANDVIEW TERR	00660 07605	282900 246500 529400	1910605	1910605 00	451182 451181	496180 512062	477700 477700
605 17 44.A6/18	105X140 B1.5SG1A .3375	2	MARESCOT, WILLY 417 HILLSIDE AVE LEONIA NJ 417 HILLSIDE AVE	07605-1106	280900 147200 428100	1545013	1545013 00	364849 364848	401237 414079	386300 386300
605 18 44.A6/15	60X200 B1.5SG1U .2755	2	MARTINEZ, RAUL & ERIKA A. CAVANO 415 HILLSIDE AVE LEONIA, NJ 415 HILLSIDE AVE	07605	292600 191800 484400	1748200	1748200 00	412830 412830	454004 468536	437100 437100
605 19 44.A6/7B	60X14 B1.5SG1A .0193	2	KWON, YOUNG DAE & YOON YOUNG KIM 413 HILLSIDE AVE LEONIA, NJ 413 HILLSIDE AVE	07605	274000 172200 446200	1610336	1610336 00	380274 380274	418201 431587	402600 402600
605 20 44A6/7A	116X82 B1.5SG1U .2184	2	CHU, BOME K. 411 HILLSIDE AVE LEONIA, NJ 411 HILLSIDE AVE	07605	290500 436500 727000	2623743	2623743 00	619586 619586	681381 703190	655900 655900
605 21 44.A6/5	40X122 .1120	2	LEE, WOO SHIN & GYUN MI 305 GLENWOOD AVE LEONIA, NJ 305 GLENWOOD AVE	07605	239300 166400 405700	1464171	1464171 00	345758 345758	380242 392413	366000 366000
605 22 44.A6/1	108X110 B2SG1U .2727	2	LEE, SUNG J. & JU HEE OH 311 GLENWOOD AVE LEONIA, NJ 311 GLENWOOD AVE	07605	283600 188600 472200	1704170	1704170 00	402433 402432	442570 456735	426000 426000
605 23 44A6/107	14544 SF .3339	2	D'SOUZA, MICHAEL GERARD & BRENDA 321 GLENWOOD AVE. LEONIA, NJ 321 GLENWOOD AVE	07605	323400 277100 600500	2167205	2167205 00	511777 511776	562819 580833	541800 541800
605 24 44A6/109	14292 SF .3281	2	STAMBOULOS, ANTONIO & JENNY 408 PINE HILL RD LEONIA, NJ 408 PINE HILL RD	00672 07605	337800 378100 715900	2583683	2583683 00	610126 610126	670977 692454	645900 645900
605 25 44A6/108	14102 SF .3237	2	MUIR, THOMAS J. & CHRISTINE 404 PINE HILL RD. LEONIA, NJ 404 PINE HILL RD	07605	371000 322700 693700	2503563	2503563 00	591206 591206	650170 670981	625900 625900
605 26 44A6/106	17577 SF .4035	2	DOMINGUEZ, LOURDES & CONTRERAS, LUISA 400 PINE HILL RD LEONIA NJ 400 PINE HILL RD	00660 07605-1418	383800 256400 640200	2310482	2310482 00	545611 545610	600028 619233	577600 577600

7602700 27438146 00 00 27438146 12958807 14479339 13719000

Block No. Lot No. Qualification Account No.	Land Dimensions Building Description Additional Lots Acreage	Prop. Class	Owner's Name Address City State Property Location	Billing Code Zip Code	Land Improvement Exemption Net Total	2025 Property Tax Special Dist	2025 Total Tax Deduction Net Tax	Amt.Billed 2025 1st Q 2nd Q Total	2nd Half 2025 3rd Q 4th Q Total	Preliminary 2026 Tax 1st Q 2nd Q Total
605 27 44A6/105	10628 SF .2440	2	SHOU, ZHENG YI & CHEN, QIANBO 401 PINE HILL RD LEONIA NJ 401 PINE HILL RD	07605-1418	335800 386900 722700	2608224	2608224 00	615921 615921	677351 699031	652100 652100
605 28 44A6/104	10127 SF .2325	2	LEE, ANDREA & DANTZLER-WOLFE, JOHN 405 PINE HILL RD LEONIA, NJ 405 PINE HILL RD	07605	336300 284300 620600	2239745	2239745 00	528907 528906	581657 600275	559900 559900
605 29 44A6/103	10000 SF .2296	2	MOK, JUNG-LAI & SUN Y. 409 PINE HILL RD LEONIA NJ 409 PINE HILL RD	07605-1419	335000 374300 709300	2559864	2559864 00	604501 604501	664792 686070	640000 640000
605 30 44A6/102	10000 SF .2296	2	VILLOSLADA, RAMON E. & MAYRA 413 PINE HILL RD LEONIA NJ 413 PINE HILL RD	07605-1419	335000 258200 593200	2140859	2140859 00	505555 505555	555977 573772	535200 535200
605 31 44A6/101	10000 SF .2296	2	RAMOS, HECTOR M & LORENA P. 417 PINE HILL ROAD LEONIA, NJ 417 PINE HILL RD	00660 07605	335000 356700 691700	2496345	2496345 00	589502 589501	648296 669046	624100 624100
605 32 44A6/100	10000 SF .2296	2	SCHWARTZ, SCOTT & SCANLON, BARBARA 421 PINE HILL RD LEONIA NJ 421 PINE HILL RD	00660 07605-1419	335000 260700 595700	2149881	2149881 00	507686 507685	558320 576190	537500 537500
605 33 44.A6/99	10308 SF .2366	2	KOONIN, MITCHELL D. & IRIS 425 PINE HILL RD LEONIA NJ 425 PINE HILL RD	00660 07605-1419	336200 276600 612800	2211595	2211595 00	522259 522259	574347 592730	552900 552900
605 34 44A6/98	10000 SF .2296	2	COELLO, CARLOS & CLAUDIA 429 PINE HILL ROAD LEONIA, NJ 429 PINE HILL RD	00672 07605	335000 375700 710700	2564916	2564916 00	605694 605694	666104 687424	641200 641200
605 35 44A6/97	10320 SF .2369	2	KUPPER, ADAM & LITA 433 PINE HILL RD LEONIA, NJ 433 PINE HILL RD	00660 07605	331700 247400 579100	2089972	2089972 00	493538 493538	542762 560134	522500 522500
605 36 44A6/96	10309 SF .2367	2	BORRERO, KEN & NELLIE, TRUSTEES 437 PINE HILL RD LEONIA, NJ 437 PINE HILL RD	07605	336200 368000 704200	2541458	2541458 00	600155 600154	660012 681137	635400 635400
605 37 44A6/95	10267 SF .2357	2	FLYNN-ROZANSKI, C. & J. SHAH 441 PINE HILL RD LEONIA, NJ 441 PINE HILL RD	00660 07605	336000 299500 635500	2293520	2293520 00	541605 541605	595623 614687	573400 573400
606 1 44A5/17	90X110 F2SG1U .2273	2	RYU, JAMES & APRIL J 526 GRANDVIEW TER LEONIA NJ 526 GRANDVIEW TERR	00660 07605-1023	255900 164400 420300	1516863	1516863 00	358201 358201	393926 406535	379200 379200
606 2 44.A5/20	95X170 F2SG2U .3708	2	BURE, ZORAIDA (IDA) 552 NORDHOFF DR LEONIA NJ 552 NORDHOFF DR	07605-1012	287400 206800 494200	1783568	1783568 00	421182 421182	463189 478015	445900 445900
606 3 44.A5/23	125X158 B2SG2U .4534	2	AYMAT, ELVIN 548 NORDHOFF DR LEONIA, NJ 548 NORDHOFF DR	00597 07605	313200 269700 582900	2103686	2103686 00	496777 496776	546323 563810	525900 525900

8672900

31300496

00

00

31300496

14782961

16517535

15650400

Block No. Lot No. Qualification Account No.	Land Dimensions Building Description Additional Lots Acreage	Prop. Class	Owner's Name Address City State Property Location	Billing Code Zip Code	Land Improvement Exemption Net Total	2025 Property Tax Special Dist	2025 Total Tax Deduction Net Tax	Amt.Billed 2025 1st Q 2nd Q Total	2nd Half 2025 3rd Q 4th Q Total	Preliminary 2026 Tax 1st Q 2nd Q Total
606 4 44.A5/29	60X117 F2SG1U .1612	2	ZUKOWSKI, MICHAEL & ABBY 540 NORDHOFF DR LEONIA, NJ 540 NORDHOFF DR	00660 07605	267300 99300 366600	1323059	1323059 00	312435 312435 624870	343596 354593 698189	330800 330800 661600
606 5 44.A5/32	60X113 F2SG1U .1556	2	LEE, HAE SUN 536 NORDHOFF DR LEONIA NJ 536 NORDHOFF DR	00660 07605-1012	259300 100400 359700	1298157	1298157 00	306555 306554 613109	337129 347919 685048	324500 324500 649000
606 6 44.A5/35	112X106 B2SG2U .2725	2	DE LUCA, VINCENT & MARIE 528 NORDHOFF DR LEONIA NJ 528 NORDHOFF DRIVE	07605-1012	306900 207400 514300	1856109 V1	1856109 -25000 1831109	432063 432062 864125	475778 491206 966984	457800 457800 915600
606 7 44.A5/41	115X110 B2SG2U .2904	2	PARK, YONG JOO JUN & YOOJUN 421 GREENWAY DR LEONIA, NJ 421 GREENWAY DR	07605	284800 312600 597400	2156017	2156017 00	509135 509134 1018269	559913 577835 1137748	539000 539000 1078000
606 8 44.A5/46	101X113 B2SG2U .2620	2	AVERSA, TERESA 415 GREENWAY DR LEONIA NJ 415 GREENWAY DR	07605-1008	288500 229000 517500	1867658	1867658 00	441040 441039 882079	485027 500552 985579	466900 466900 933800
606 9 44.A5/51	80X127 B2SG1A .2332	2	SAYAN, OSMAN & ANNAMARIE 409 GREENWAY DR LEONIA, NJ 409 GREENWAY DR	00672 07605	317300 182000 499300	1801974	1801974 00	425529 425528 851057	467969 482948 950917	450500 450500 901000
606 10 44.A5/1	80X110 B2SG2U .2020	2	NOH, JUNG WHUAN & PARK, HYE MI 494 GRANDVIEW TERR LEONIA, NJ 494 GRANDVIEW TERR	07605	284600 239200 523800	1890394	1890394 00	446409 446408 892817	490932 506645 997577	472600 472600 945200
606 11 44.A5/5	80X125 B2SG2U .2296	2	SUZUKI, MIKU & MIEKO ARAI 504 GRANDVIEW TERR LEONIA, NJ 504 GRANDVIEW TERR	00660 07605	282500 186900 469400	1694065	1694065 00	400047 400046 800093	439945 454027 893972	423500 423500 847000
606 12 44.A5/9	80X115 B2SG2U .2112	2	KIM, JOON HYUNG & JUNG-KYUNG 508 GRANDVIEW TER LEONIA NJ 508 GRANDVIEW TERR	00660 07605-1023	281700 220600 502300	1812801	1812801 00	428086 428085 856171	470781 485849 956630	453200 453200 906400
606 13 44.A5/13	90X115 F2SG2U .2376	2	BOSE, SHISHIR KUMAR & SADHANA 522 GRANDVIEW TER LEONIA NJ 522 GRANDVIEW TERR	07605-1023	279100 382000 661100	2385910	2385910 00	563423 563422 1126845	619616 639449 1259065	596500 596500 1193000
607 1 44.A/33	120X170 IRR B2SG2U .0000	2	PACICCO, ROBERT & KATHERINE 530 GRANDVIEW TER LEONIA NJ 530 GRANDVIEW TERR	07605-1023	310000 314600 624600	2254181	2254181 00	532316 532315 1064631	585406 604144 1189550	563500 563500 1127000
607 2 44.A/39B	90X131 IRR F2SG2U .0000	2	HA, JOHN & LEE, HANA 550 GRANDVIEW TERR LEONIA, NJ 550 GRANDVIEW TERR	07605	290000 407700 697700	2517999	2517999 00	594615 594615 1189230	653919 674850 1328769	629500 629500 1259000
607 3 44.A/44	80X122 B2SG2U .2241	2	VORONOV, STANISLAV 536 RIDGELAND TERR LEONIA, NJ 536 RIDGELAND TERR	00672 07605	281300 308400 589700	2128227	2128227 00	502572 502572 1005144	552696 570387 1123083	532100 532100 1064200
607 4 44.A/48	0.468 AC F2SG2U .4680	2	WASSERMAN, LOREN & LORI 524 RIDGELAND TERR LEONIA NJ 524 RIDGELAND TERR	07605	332900 300600 633500	2286302	2286302 00	539901 539900 1079801	593748 612753 1206501	571600 571600 1143200

7556900

27272853

00

25000

27247853

12868241

14379612

13624000



Block No. Lot No. Qualification Account No.	Land Dimensions Building Description Additional Lots Acreage	Prop. Class	Owner's Name Address City State Property Location	Billing Code Zip Code	Land Improvement Exemption Net Total	2025 Property Tax Special Dist	2025 Total Tax Deduction Net Tax	Amt.Billed 2025 1st Q 2nd Q Total	2nd Half 2025 3rd Q 4th Q Total	Preliminary 2026 Tax 1st Q 2nd Q Total
607 5 44.A/55	100X122 B2SG2S .2801	2	VILLAVICENCIO, RENZO & MARIA 502 RIDGELAND TERR LEONIA, NJ 502 RIDGELAND TERR	07605	293500 305200 598700	2160708	2160708 00 2160708	510242 510242 1020484	561132 579092 1140224	540200 540200 1080400
607 6 44.A/60	0.28 AC F2SG2U .2800	2	DIEMER, JAMES D. & JULIA G. 500 RIDGELAND TER LEONIA NJ 500 RIDGELAND TERR	07605-1017	293500 259700 553200	1996499	1996499 00 1996499	471465 471465 942930	518487 535082 1053569	499100 499100 998200
607 7 44.A/65	60X122 B2SG1S .1680	2	LEE, KYE C. & ALICE J. SUH 494 RIDGELAND TERR LEONIA, NJ 494 RIDGELAND TERR	07605	263200 204800 468000	1689012	1689012 00 1689012	398853 398853 797706	438633 452673 891306	422300 422300 844600
607 8 44.A/68	78X133 F1SG1U .2382	2	PINES, KATHERINE 488 RIDGELAND TERR LEONIA, NJ 488 RIDGELAND TERR	07605 00660	278300 146000 424300	1531299	1531299 00 1531299	361610 361610 723220	397675 410404 808079	382800 382800 765600
607 9 44.A/72	98X133 IRR F2SG1U .0000	2	NA, YOULLEE 480 RIDGELAND TERR LEONIA, NJ 480 RIDGELAND TERR	07605	318500 349500 668000	2410812	2410812 00 2410812	569303 569303 1138606	626083 646123 1272206	602700 602700 1205400
607 10 44.A/78	69X110 F2SG1U .1742	2	KIM, HYUNG KI & CHAE, YOUNG E KIM 517 NORDHOFF DR LEONIA NJ 517 NORDHOFF DR	07605-1010	254100 120700 374800	1352653	1352653 00 1352653	319424 319423 638847	351281 362525 713806	338200 338200 676400
607 11 44.A/81	69X112 F2SG1U .1774	2	LIM, MICHELLE & FONG, NICHOLAS 521 NORDHOFF DR LEONIA, NJ 521 NORDHOFF DR	07605 00660	258400 207400 465800	1681072	1681072 00 1681072	396978 396978 793956	436571 450545 887116	420300 420300 840600
607 12 44.A/84	60X120 B2SG1U .1653	2	KIM, HONG JO & WI, YOO JUNG 525 NORDHOFF DR LEONIA NJ 525 NORDHOFF DR	07605-1010 00672	259900 203900 463800	1673854	1673854 00 1673854	395274 395273 790547	434697 448610 883307	418500 418500 837000
607 13 44.A/1	0.381 AC B2S G2U .3810	2	LEE, HYO JUNG & KYUNG SUB 533 NORDHOFF DR LEONIA, NJ 533 NORDHOFF DR	07605 00660	315500 326100 641600	2315534	2315534 00 2315534	546804 546803 1093607	601340 620587 1221927	578900 578900 1157800
607 14 44.A/3	60X176 IRR B2SG2A .0000	2	BOTTEN, PATRICK & DEBORAH 541 NORDHOFF DR LEONIA NJ 541 NORDHOFF DR	07605-1010	282000 248400 530400	1914214	1914214 00 1914214	452034 452033 904067	497118 513029 1010147	478600 478600 957200
607 15 44.A/6	60X155 S2SG1U .2135	2	COCCARO, FRANK & JESSICA 545 NORDHOFF DR LEONIA, NJ 545 NORDHOFF DR	07605	279600 391700 671300	2422722 W1	2422722 -25000 2397722	565866 565865 1131731	622926 643065 1265991	599400 599400 1198800
607 16 44.A/9	60X148 IRR B2SG1U .0000	2	SINHA, PRASHANT & SAXENA, MANSI 547 NORDHOFF DR LEONIA, NJ 547 NORDHOFF DR	07605	275900 162700 438600	1582907	1582907 00 1582907	373797 373797 747594	411078 424235 835313	395700 395700 791400
607 17 44.A/12	60X135 IRR F2SG1U .0000	2	HA, LUCY 551 NORDHOFF DR LEONIA NJ 551 NORDHOFF DR	07605	270400 180400 450800	1626937	1626937 00 1626937	384195 384194 768389	422512 436036 858548	406700 406700 813400
607 18 44.A/15	60X128 IRR F2SG1U .0000	2	YOO, HYUK JAE & SUNMYOUNG CHOI 553 NORDHOFF DR LEONIA NJ 553 NORDHOFF DR	07605	265300 145200 410500	1481495	1481495 00 1481495	349849 349849 699698	384741 397056 781797	370400 370400 740800

7159800

25839718

00

25000

25814718

12191382

13623336

12907600

Block No. Lot No. Qualification Account No.	Land Dimensions Building Description Additional Lots Acreage	Prop. Class	Owner's Name Address City State Property Location	Billing Code Zip Code	Land Improvement Exemption Net Total	2025 Property Tax Special Dist	2025 Total Tax Deduction Net Tax	Amt.Billed 2025 1st Q 2nd Q Total	2nd Half 2025 3rd Q 4th Q Total	Preliminary 2026 Tax 1st Q 2nd Q Total
607 19 44.A/18	120X116 F2SG2U .3196	2	JACONIA, DONALD F. & GISELLE D. 555 NORDHOFF DR LEONIA, NJ 555 NORDHOFF DR	07605	302400 422300 724700	2615442	2615442 00	617626 617625 1235251	679225 700966 1380191	653900 653900 1307800
607 20 44.A/24B	90X93 F1SG2U .1921	2	SUH, KEVIN & JUNG 559 NORDHOFF DR LEONIA, NJ 559 NORDHOFF DR	00660 07605	273300 370700 644000	2324196	2324196 00	548849 548849 1097698	603589 622909 1226498	581000 581000 1162000
607 21 44.A/29	80X100 F1SG2U .1837	2	SIYAM, FARAG A. & SALWA 565 NORDHOFF DR LEONIA NJ 563-565 NORDHOFF DR	07605-1010	269800 241100 510900	1843838	1843838 00	435415 435414 870829	478841 494168 973009	461000 461000 922000
608 1 44.B/34	100X120 B2SG2U .2755	2	STEINBERG, LOUIS & CAROLYN PESKE 541 RIDGELAND TERRACE LEONIA, NJ 541 RIDGELAND TERR	00660 07605	287400 248400 535800	1933702	1933702 00	456636 456635 913271	502179 518252 1020431	483400 483400 966800
608 2 44.B/39	81X130 1S-F-S-2AG .2417	2	KIM, GI CHUN & SEUNG EEM HAN 570 GRANDVIEW TERRACE LEONIA, NJ 570 GRANDVIEW TERR	00672 07605	280500 333600 614100	2216287	2216287 00	523367 523367 1046734	575565 593988 1169553	554100 554100 1108200
608 3 44.B/43	10X62 .0142	1	ESCUADERO, JEFFREY J. 273 GRANDVIEW TERR FORT LEE NJ JONES RD	07024	4300 0 4300	15519	15519 00	3665 3665 7330	4030 4159 8189	3900 3900 7800
608 4 44.B/46	10X62 .0142	1	SAKAIRI, EMILY 2265 JONES RD FORT LEE, NJ JONES RD	07024	4800 0 4800	17323	17323 00	4091 4091 8182	4499 4642 9141	4300 4300 8600
608 5 44.B/49	40X50 .0459	1	KIM, HYUN CHUL & KYONG HEE 2260 JONES RD FORT LEE NJ JONES RD	07024-3213	14800 0 14800	53413	53413 00	12614 12613 25227	13871 14315 28186	13400 13400 26800
608 6 44.B/51	100X50 .1148	2	VILLA, MARIA 2245 JONES RD FORT LEE NJ JONES RD	00660 07024-3214	39500 14100 53600	193442	193442 00	45681 45680 91361	50237 51844 102081	48400 48400 96800
608 7 44.B/56	100X55 .1263	1	CHANG, INHWAN & SUNAH 2243 JONES RD FORT LEE, NJ JONES RD	00660 07024	30100 0 30100	108631	108631 00	25653 25653 51306	28211 29114 57325	27200 27200 54400
608 8 44.B/61	60X60 .0826	2	THIBODEAUX, JONTE 2239 JONES RD FORT LEE, NJ JONES RD	07024	28900 1600 30500	110075	110075 00	25994 25994 51988	28586 29501 58087	27500 27500 55000
608 9 44.B/64	60X60 .0826	1	2237 JONES RD, LLC 492 MAIN ST FORT LEE, NJ 2235 JONES RD REAR	07024	25800 0 25800	93112	93112 00	21988 21988 43976	24181 24955 49136	23300 23300 46600
608 10 44.B/67	60X50 .0689	1	KIM, YOUNG DON & SUNG HYE 2233 JONES RD FORT LEE, NJ JONES RD	07024	28200 0 28200	101774	101774 00	24034 24033 48067	26431 27276 53707	25400 25400 50800
608 11 44.B/71	60X40 .0551	1	CHOI, JAE HEUNG & BOK SOON 2227 JONES RD FORT LEE NJ JONES RD	07024-3214	25000 0 25000	90225	90225 00	21307 21306 42613	23431 24181 47612	22600 22600 45200

3246600

11716979

00

00

11716979

5533833

6183146

5858800

Block No. Lot No. Qualification Account No.	Land Dimensions Building Description Additional Lots Acreage	Prop. Class	Owner's Name Address City State Property Location	Billing Code Zip Code	Land Improvement Exemption Net Total	2025 Property Tax Special Dist	2025 Total Tax Deduction Net Tax	Amt.Billed 2025 1st Q 2nd Q Total	2nd Half 2025 3rd Q 4th Q Total	Preliminary 2026 Tax 1st Q 2nd Q Total
608 12 44.B/75	100X29 .0666	1	SUGAHARA, KAZUKI & REI 501 NORDHOFF DR FORT LEE NJ JONES RD	07024-3215	29600 0 29600	106826	106826 00 106826	25227 25226 50453	27743 28630 56373	26700 26700 53400
608 13 44.B/4	75X100 F2SG1U .1722	2	GERSON, STEVEN & GAIL 497 NORDHOFF DR LEONIA NJ 497 NORDHOFF DR	07605-1028	276900 199500 476400	1719328	1719328 00 1719328	406012 406012 812024	446506 460798 907304	429800 429800 859600
608 14 44.B/1.A	65X132 B2SG2U .1970	2	CHUNG, BYUNG Y. & WOO S. 491 NORDHOFF DR LEONIA, NJ 491 NORDHOFF DR	07605	278700 232800 511500	1846004	1846004 00 1846004	435926 435926 871852	479404 494748 974152	461500 461500 923000
608 15 44.B/1B	80X109 F1S G2U .2002	2	DOUGHERTY, JOHN & RUTH J. 499 RIDGELAND TERRACE LEONIA, NJ 499 RIDGELAND TERR	07605 00660	276800 208200 485000	1750365	1750365 00 1750365	413342 413341 826683	454566 469116 923682	437600 437600 875200
608 16 44.B/10	100X140 B2S .3214	2	NICHOLAS-VIRGIN, NICKIE, TRUSTEE 505 RIDGELAND TERR LEONIA, NJ 505 RIDGELAND TERR	07605	302500 476600 779100	2811772	2811772 00 2811772	663988 663988 1327976	730212 753584 1483796	702900 702900 1405800
608 17 44.B/15	80X140 B2SG1A .2571	2	PARK, CHRISTINE & SOO HWAN 511 RIDGELAND TERRACE LEONIA, NJ 511 RIDGELAND TERR	07605	288500 163400 451900	1630907	1630907 00 1630907	385132 385132 770264	423543 437100 860643	407700 407700 815400
608 18 44.B/19	60X140 F2SG2U .1928	2	LIAO, SU CHIN TRUSTEE 517 RIDGELAND TERR LEONIA, NJ 517 RIDGELAND TERR	07605	274000 235700 509700	1839507	1839507 00 1839507	434392 434392 868784	477716 493007 970723	459900 459900 919800
608 19 44.B/22	60X140 F2SG2U .1928	2	DOMINGUEZ, WILLIAM & OLGA 525 RIDGELAND TER LEONIA NJ 525 RIDGELAND TERR	07605-1019	274000 307900 581900	2100077	2100077 00 2100077	495925 495924 991849	545386 562842 1108228	525000 525000 1050000
608 20 44.B/25	80X140 B2SG2U .2571	2	CONTRERAS, MIGUEL & JULE SURBAUGH 533 RIDGELAND TERRACE LEONIA, NJ 533 RIDGELAND TERR	07605	288500 425300 713800	2576104	2576104 00 2576104	605950 605950 1211900	671395 692809 1364204	644000 644000 1288000
608 21 44.B/29	100X140 B2SG2U .3214	2	SEMERCIYAN, SEVAN & RITA MIREK 539 RIDGELAND TERRACE LEONIA, NJ 539 RIDGELAND TERR	07605	302500 381600 684100	2468917	2468917 00 2468917	583025 583024 1166049	641173 661695 1302868	617200 617200 1234400
701 1 2/4A	1.5AC 1.5000	15C	BOROUGH OF LEONIA 312 BROAD AVE LEONIA NJ MEADOWS W OF RR	07605-1820	*EXEMPT*	00	00 00 00	00 00 00	00 00 00	00 00 00
702 1 2/8	.172 AC .1720	1	CONSOLIDATED RAIL CORP C/O TAX DEPT 650 W. PEACHTREE ST NW ATLANTA, GA FT LEE RD	30308	58400 0 58400	210766	210766 00 210766	49772 49771 99543	54736 56487 111223	52700 52700 105400
703 1 3/1	92.584 AC OVERPECK PARK 92.5840	15C	COUNTY OF BERGEN ONE BERGEN COUNTY PLAZA HACKENSACK, NJ WEST OF RAILROAD	07601	*EXEMPT*	00	00 00 00	00 00 00	00 00 00	00 00 00
703 1.01	43.23 AC OVERPECK CREEK 43.2300	15C	COUNTY OF BERGEN ONE BERGEN COUNTY PLAZA HACKENSACK, NJ WEST OF RR	07601	*EXEMPT*	00	00 00 00	00 00 00	00 00 00	00 00 00

5281400

19060573

00

00

19060573

8997377

10063196

9530000

Block No. Lot No. Qualification Account No.	Land Dimensions Building Description Additional Lots Acreage	Prop. Class	Owner's Name Address City State Property Location	Billing Code Zip Code	Land Improvement Exemption Net Total	2025 Property Tax Special Dist	2025 Total Tax Deduction Net Tax	Amt.Billed 2025 1st Q 2nd Q Total	2nd Half 2025 3rd Q 4th Q Total	Preliminary 2026 Tax 1st Q 2nd Q Total
801 1 21.01/19	1800SF .0413	15C	BOROUGH OF LEONIA 312 BROAD AVE LEONIA NJ 07605-1820 WILLOW TREE RD & SCHOR AV		*EXEMPT*	00	00 00 00	00 00 00	00 00 00	00 00 00
801 2 21.01/50	3.37 AC 3.3700	4B	KURTZ, ANTHONY & NORA III LLC 1 WILLOW TREE RD LEONIA NJ 07605-2210 1 WILLOW TREE ROAD		1663400 5836600 7500000	27067500	27067500 00 27067500	6391875 6391875 12783750	7029375 7254375 14283750	6766900 6766900 13533800
802 1 21/10	.54AC 3S OFFICE BLDG .5400	4A	MLM ASS.%MINMETALS 120 SCHOR AVENUE LEONIA, NJ 07605 120 SCHOR AVE		410200 1589800 2000000	7218000	7218000 00 7218000	1704500 1704500 3409000	1874500 1934500 3809000	1804500 1804500 3609000
802 2 21/8	50X126 1SCBS .1446	15D	MT ZION BAPTIST CHURCH 124 SCHOR AVE LEONIA NJ 07605-2208 124 SCHOR AVE		*EXEMPT*	00	00 00 00	00 00 00	00 00 00	00 00 00
802 3 21/4	0.67 AC COMMON AREA .6700	15F	138 SCHOR AVE CONDOMINIUMS 138 SCHOR AVE LEONIA, NJ 07605 132-140 SCHOR AVE		*EXEMPT*	00	00 00 00	00 00 00	00 00 00	00 00 00
802 3 C0001	.0000	2	CHOI, DONG SIK & SHIN-JA CHIN 132 SCHOR AVE LEONIA NJ 07605 132 SCHOR AVE		100000 337800 437800	1580020	1580020 00 1580020	373115 373115 746230	410328 423462 833790	395000 395000 790000
802 3 C0002	.0000	2	TEITELBAUM, MARC A. & JONI RABNER 136 SCHOR AVE LEONIA, NJ 07605 136 SCHOR AVE		100000 395100 495100	1786816	1786816 00 1786816	421949 421949 843898	464033 478885 942918	446700 446700 893400
802 3 C0003	.0000	2	LACANLALE, J., K., M., & C. 140 SCHOR AVENUE LEONIA, NJ 07605 140 SCHOR AVE		100000 321300 421300	1520472	1520472 00 1520472	359053 359053 718106	394864 407502 802366	380100 380100 760200
802 4 21/4	34X140 F2S .1093	2	CASTELLON, M. & MADRID, J. 144 SCHOR AVE LEONIA, NJ 07605 144 SCHOR AVE		212500 171300 383800	1385134	1385134 00 1385134	327094 327093 654187	359717 371230 730947	346300 346300 692600
802 5 21/1	0.60 AC COMMON AREA .6000	15F	MEADOW LANE CONDOMINIUMS 400-412 GRAND AVE LEONIA, NJ 07605 400-412 GRAND AVE		*EXEMPT*	00	00 00 00	00 00 00	00 00 00	00 00 00
802 5 C0001 21/1	.0000	2	LEGRAND REALTY, LLC 265 KNOX AVENUE CLIFFSIDE PARK, NJ 07010 400 GRAND AVENUE		85000 270000 355000	1281195	1281195 00 1281195	302549 302549 605098	332724 343373 676097	320300 320300 640600
802 5 C0002 21/1	.0000	2	JOO, RICHARD H. & YUNEUI 402 GRAND AVE, UNIT #2 LEONIA, NJ 07605 402 GRAND AVENUE	00660	85000 291100 376100	1357345	1357345 00 1357345	320532 320531 641063	352500 363782 716282	339300 339300 678600
802 5 C0003 21/1	.0000	2	CHA, SENGHEN 404 GRAND AVE, #3 LEONIA, NJ 07605 404 GRAND AVENUE		85000 297400 382400	1380082	1380082 00 1380082	325901 325900 651801	358405 369876 728281	345000 345000 690000
802 5 C0004 21/1	.0000	2	LEGRAND REALTY, LLC 265 KNOX AVENUE CLIFFSIDE PARK, NJ 07010 406 GRAND AVENUE		85000 270000 355000	1281195	1281195 00 1281195	302549 302549 605098	332724 343373 676097	320300 320300 640600

12706500

45857759

00

00

45857759

21658231

24199528

22928800

Block No. Lot No. Qualification Account No.	Land Dimensions Building Description Additional Lots Acreage	Prop. Class	Owner's Name Address City State Property Location	Billing Code Zip Code	Land Improvement Exemption Net Total	2025 Property Tax Special Dist	2025 Total Tax Deduction Net Tax	Amt.Billed 2025 1st Q 2nd Q Total	2nd Half 2025 3rd Q 4th Q Total	Preliminary 2026 Tax 1st Q 2nd Q Total
802 5 C0005 21/1	.0000	2	LEGRAND REALTY, LLC 265 KNOX AVENUE CLIFFSIDE PARK, NJ 408 GRAND AVENUE	00597 07010	85000 270000 355000	1281195	1281195 00	302549 302549	332724 343373	320300 320300
802 5 C0006 21/1	.0000	2	DEGIDIO, MICHAEL B 410 GRAND AVE #6 LEONIA NJ 410 GRAND AVENUE #6	00660 07605	85000 293300 378300	1365285	1365285 00	322407 322406	354562 365910	341300 341300
802 5 C0007 21/1	.0000	2	LEGRAND REALTY. LLC 265 KNOX AVENUE CLIFFSIDE PARK, NJ 412 GRAND AVENUE	07010	85000 270000 355000	1281195	1281195 00	302549 302549	332724 343373	320300 320300
802 6	0.73 AC COMMON AREA .7300	15F	GRANDVIEW MEADOWS CONDOMINIUMS 392 GRAND AVE LEONIA, NJ 392 GRAND AVE	07605	*EXEMPT*	00	00 00 00	00 00 00	00 00 00	00 00 00
802 6 C0001 21/23.A	.0000	2	DIAZ, MINERVA 392 GRAND AVE, UNIT 1 LEONIA, NJ 392 GRAND AVE	07605	30000 83200 113200	408539	408539 00	96475 96475	106097 109492	102100 102100
802 6 C0002 21/23.A	.0000	2	HANNON, KAREN 392 GRAND AVE APT 2 LEONIA NJ 392 GRAND AVE	07605-2215	30000 78100 108100	390133	390133 00	92129 92128	101317 104559	97500 97500
802 6 C0003 21/23.A	.0000	2	GARCIA, MONICA 392 GRAND AVE APT3 LEONIA NJ 392 GRAND AVE	07605-2215	30000 79700 109700	395907	395907 00	93492 93492	102816 106107	99000 99000
802 6 C0004 21/23.A	.0000	2	TORO, RAMIRO A. 392 GRAND AVENUE, APT 4 LEONIA, NJ 392 GRAND AVE	07605	30000 80300 110300	398073	398073 00	94004 94003	103379 106687	99500 99500
802 6 C0005 21/23.A	.0000	2	MAURICE, LYDIA 392 GRAND AVE APT 5 LEONIA NJ 392 GRAND AVE	07605-2215	30000 77200 107200	386885	386885 00	91362 91361	100473 103689	96700 96700
802 6 C0006 21/23.A	.0000	2	OVCHARIK, Y, A, Y AND M605 392 GRAND AVE APT 6 LEONIA NJ 392 GRAND AVE	07605-2215	30000 81200 111200	401321	401321 00	94771 94770	104222 107558	100300 100300
802 6 C0007 21/23.A	.0000	2	DILLON, N. & POLYANSKAYA, P. & A. 392 GRAND AVE, UNIT 7 LEONIA, NJ 392 GRAND AVE	07605	30000 89900 119900	432719	432719 00	102185 102185	112376 115973	108200 108200
802 6 C0008 21/23.A	.0000	2	DE SILVA, GODFREY & AYOMI 392 GRAND AVE APT 8 LEONIA NJ 392 GRAND AVE	07605-2215	30000 84000 114000	411426	411426 00	97157 97156	106847 110266	102900 102900
802 6 C0009 21/23.A	.0000	2	ABBASS, MUHAMMAD J. & UZMA 392 GRAND AVE APT 9 LEONIA, NJ 392 GRAND AVE	07605	30000 84500 114500	413231	413231 00	97583 97583	107315 110750	103300 103300
802 6 C0010 21/23.A	.0000	2	ABRISQUETA, MARIO ELY 392 GRAND AVE, UNIT 10 LEONIA, NJ 392 GRAND AVE	07605	30000 80900 110900	400238	400238 00	94515 94514	103941 107268	100100 100100

2207300

7966147

00

00

7966147

3762349

4203798

3983000



Block No. Lot No. Qualification Account No.	Land Dimensions Building Description Additional Lots Acreage	Prop. Class	Owner's Name Address City State Property Location	Billing Code Zip Code	Land Improvement Exemption Net Total	2025 Property Tax Special Dist	2025 Total Tax Deduction Net Tax	Amt.Billed 2025 1st Q 2nd Q Total	2nd Half 2025 3rd Q 4th Q Total	Preliminary 2026 Tax 1st Q 2nd Q Total
802 7 21/25.1	50X151 F3S 3FDWG .1733	2	KIM, SUNG GYEUM & CHO, LAURA 388 GRAND AVE LEONIA, NJ 388 GRAND AVE	07605	210200 297800 508000	1833372	1833372 00	432943 432943 865886	476123 491363 967486	458300 458300 916600
802 8 21/26.1	50X151 1.5S-F-F .1733	2	KIM, SUNG GYEUM & CHO, LAURA 380 GRAND AVE LEONIA, NJ 380 GRAND AVE	07605	210200 122600 332800	1201075	1201075 00	283629 283629 567258	311917 321900 633817	300300 300300 600600
802 9 21/27	100X295 B2S 16FDWG .6772	4C	HARPER MGMT CORP P.O. BOX 1682 FORT LEE, NJ 372 GRAND AVE	07024	720000 651000 1371000	4947939	4947939 00	1168435 1168435 2336870	1284970 1326099 2611069	1237000 1237000 2474000
802 10 21/28.B	50X295 F2S 3FDWG .3386	2	SAI, NOBUAKI & GRETA 368 GRAND AVE LEONIA NJ 368 GRAND AVE	00660 07605-2206	233400 198700 432100	1559449	1559449 00	368258 368257 736515	404986 417948 822934	389900 389900 779800
802 11 21/29	160X320 B2S39FDWG 1.1754	4C	WALKER, WALKER & GROSSMAN LLC PO BOX 933 MAHWAH NJ 356-364 GRAND AVE	07430	1560000 1811000 3371000	12165939	12165939 00	2872935 2872935 5745870	3159470 3260599 6420069	3041500 3041500 6083000
802 12 21/31.C	50X100 F2S 2FDWG .1148	2	DI MEGLIO, ANTONIO & MARIA 1615 GEROME AVE FORT LEE NJ 352 GRAND AVE	07024-5644	181700 115900 297600	1074038	1074038 00	253630 253629 507259	278926 287853 566779	268500 268500 537000
802 13 21/31.B	76X101 IRR B1S GAS STA .0000	4A	350 GRAND AVE, LLC 350 GRAND AVE LEONIA, NJ 350 GRAND AVE	07605	376700 83300 460000	1660140	1660140 00	392035 392035 784070	431135 444935 876070	415000 415000 830000
802 14 21/31.A	67X135 IRR B3S OFF BLDG .0000	4A	DENIS LEONIA, LLC 1605 JOHN ST #100 FORT LEE, NJ 135 FORT LEE RD	07024	637800 1102200 1740000	6279660	6279660 00	1482915 1482915 2965830	1630815 1683015 3313830	1569900 1569900 3139800
802 15 21/32	50X100 .1148	4A	SKYLINE PARTNERS, LLC 133 FORT LEE RD LEONIA, NJ 133 FORT LEE RD	85186 07605	315000 553700 868700	3135138	3135138 00	740350 740349 1480699	814189 840250 1654439	783800 783800 1567600
802 16 21/33.A	60X150 S2S SHOP .2066	4A	131 FORT LEE RD, LLC 131 FORT LEE RD LEONIA, NJ 131 FORT LEE RD	07605	395000 60000 455000	1642095	1642095 00	387774 387774 775548	426449 440098 866547	410500 410500 821000
802 17 21/33.B	40X150 IRR CB2S OFF .0000	4A	117 FORT LEE RD, LLC 117 FORT LEE RD LEONIA, NJ 125 FORT LEE RD	07605	322500 127500 450000	1624050	1624050 00	383513 383512 767025	421763 435262 857025	406000 406000 812000
802 18 21/35	50X125 PARKING .1435	4A	117 FORT LEE RD, LLC 117 FORT LEE RD LEONIA, NJ 123 FORT LEE RD	07605	340000 12200 352200	1271090	1271090 00	300163 300162 600325	330100 340665 670765	317800 317800 635600
802 19 21/37	75X125 CB2S OFF .2152	4A	117 FORT LEE RD, LLC 117 FORT LEE RD LEONIA, NJ 117 FORT LEE RD	07605	402500 767500 1170000	4222530	4222530 00	997133 997132 1994265	1096583 1131682 2228265	1055600 1055600 2111200
802 20 21/40	277X150 .9539	4A	KURTZ, ANTHONY D.II LLC 1 WILLOW TREE RD LEONIA NJ 2 WILLOW TREE RD	07605-2210	624200 2375800 3000000	10827000	10827000 00	2556750 2556750 5113500	2811750 2901750 5713500	2706800 2706800 5413600

14808400

53443515

00

00

53443515

25240920

28202595

26721800

Block No. Lot No. Qualification Account No.	Land Dimensions Building Description Additional Lots Acreage	Prop. Class	Owner's Name Address City State Property Location	Billing Code Zip Code	Land Improvement Exemption Net Total	2025 Property Tax Special Dist	2025 Total Tax Deduction Net Tax	Amt.Billed 2025 1st Q 2nd Q Total	2nd Half 2025 3rd Q 4th Q Total	Preliminary 2026 Tax 1st Q 2nd Q Total
802 21 21/20.06	3.53 AC 3.5300	4A	400 WILLOW TREE RD LLC ONE WILLOW TREE RD LEONIA, NJ 400 WILLOW TREE RD	07605	1754000 5546000 7300000	26345700	26345700 00 26345700	6221425 6221425 12442850	6841925 7060925 13902850	6586400 6586400 13172800
803 1 22/1	1.344 AC COMMON AREA 1.3440	15F	THE GRANDVIEW APARTMENTS CONDOS 180-192 HILLSIDE AVE LEONIA, NJ 180-192 HILLSIDE AVE	07605	*EXEMPT*	00	00 00 00	00 00 00	00 00 00	00 00 00
803 1 C0001 22/1	.0000	2	SU, TRIEU & GENH NHIT 445 GRAND AVE APT A1 LEONIA NJ 445 GRAND AVE APT A1	07605-2244	100000 95100 195100	704116	704116 00 704116	166274 166274 332548	182858 188710 371568	176000 176000 352000
803 1 C0002 22/1	1 UNIT-UG NO.10 .0000	2	COCCO, ANTHONY 445 GRAND AVE #2A LEONIA, NJ 445 GRAND AVE APT A2	07605	100000 99700 199700	720717	720717 00 720717	170195 170194 340389	187169 193159 380328	180200 180200 360400
803 1 C0003 22/1	.0000	2	FOFANA, RUTH 445 GRAND AVE APT B1 LEONIA NJ 445 GRAND AVE APT B1	07605-2244	100000 99900 199900	721439	721439 00 721439	170365 170365 340730	187356 193353 380709	180400 180400 360800
803 1 C0004 22/1	.0000	2	STAMBAUGH, MARY & FREDERICK B 445 GRAND AVE LEONIA, NJ 445 GRAND AVE APT B2	00672 07605	100000 93400 193400	697981	697981 00 697981	164826 164825 329651	181264 187066 368330	174500 174500 349000
803 1 C0005 22/1	1 UNIT-UG NO.2 .0000	2	TAYLOR, TONIA 439 GRAND AVE, APT C1 LEONIA, NJ 439 GRAND AVE APT C1	00660 07605	100000 98100 198100	714943	714943 00 714943	168831 168831 337662	185669 191612 377281	178700 178700 357400
803 1 C0006 22/1	.0000	2	KOSTECHKO, STEVE & MILLER, NINA 439 GRAND AVE APT C2 LEONIA NJ 439 GRAND AVE APT C2	07605-2244	100000 93400 193400	697981 S1	697981 -25000 672981	158576 158575 317151	175014 180816 355830	168200 168200 336400
803 1 C0007 22/1	1 UNIT-UG NO.8 .0000	2	REINKE, BRIAN & HAGER, DANA 439 GRAND AVE APT D1 LEONIA NJ 439 GRAND AVE APT D1	00660 07605-2244	100000 99700 199700	720717	720717 00 720717	170195 170194 340389	187169 193159 380328	180200 180200 360400
803 1 C0008 22/1	1 UNIT-UG NO.6 .0000	2	AHN, EVA SHENGHE 439 GRAND AVE #D2 LEONIA, NJ 439 GRAND AVE APT D2	07605	100000 99700 199700	720717	720717 00 720717	170195 170194 340389	187169 193159 380328	180200 180200 360400
803 1 C0009 22/1	.0000	2	RUIZ, EDWIN & TULL, ANNETTE 192 HILLSIDE AVE #E-1 LEONIA, NJ 192 HILLSIDE AVE APT E1	00660 07605	100000 95100 195100	704116	704116 00 704116	166274 166274 332548	182858 188710 371568	176000 176000 352000
803 1 C0010 22/1	1 UNIT-UG NO.3 .0000	2	BAKI PROPERTIES LLC 192 HILLSIDE AVE, APT E2 LEONIA, NJ 192 HILLSIDE AVE APT E2	00597 07605	100000 102300 202300	730101	730101 00 730101	172411 172410 344821	189606 195674 385280	182500 182500 365000
803 1 C0011 22/1	.0000	2	WILLIAMS, CARL & LISETTE 192 HILLSIDE AVE APT F1 LEONIA NJ 192 HILLSIDE AVE APT F1	00660 07605-1628	100000 95100 195100	704116	704116 00 704116	166274 166274 332548	182858 188710 371568	176000 176000 352000
803 1 C0012 22/1	.0000	2	FABELLA, JISEON 192 HILLSIDE AVE APT F2 LEONIA, NJ 192 HILLSIDE AVE APT F2	07605	100000 95100 195100	704116	704116 00 704116	166274 166274 332548	182858 188710 371568	176000 176000 352000

9666600

34886760

00

25000

34861760

16464224

18397536

17430600

Block No. Lot No. Qualification Account No.	Land Dimensions Building Description Additional Lots Acreage	Prop. Class	Owner's Name Address City State Property Location	Billing Code Zip Code	Land Improvement Exemption Net Total	2025 Property Tax Special Dist	2025 Total Tax Deduction Net Tax	Amt.Billed 2025 1st Q 2nd Q Total	2nd Half 2025 3rd Q 4th Q Total	Preliminary 2026 Tax 1st Q 2nd Q Total
803 1 C0013 22/1	.0000	2	KF DEVELOPMENT & CONSULTING, LLC 360 S. VAN BRUNT ST ENGLEWOOD, NJ 07631 188 HILLSIDE AVE APT G1	07631	100000 97700 197700	713499	713499 00 713499	168490 168490 336980	185294 191225 376519	178400 178400 356800
803 1 C0014 22/1	.0000	2	KIM, INSIK 188 HILLSIDE AVE #G2 LEONIA, NJ 07605 188 HILLSIDE AVE APT G2	07605	100000 95100 195100	704116	704116 00 704116	166274 166274 332548	182858 188710 371568	176000 176000 352000
803 1 C0015 22/1	.0000	2	LEE, SANG HUN & TAE YEON OH 188 HILLSIDE AVE, APT H1 LEONIA, NJ 07605 188 HILLSIDE AVE APT H1	07605	100000 93400 193400	697981	697981 00 697981	164826 164825 329651	181264 187066 368330	174500 174500 349000
803 1 C0016 22/1	.0000	2	1355 15TH STREET FLNJ, LLC 188 HILLSIDE AVE, #H2 LEONIA, NJ 07605 188 HILLSIDE AVE APT H2	07605	100000 93400 193400	697981	697981 00 697981	164826 164825 329651	181264 187066 368330	174500 174500 349000
803 1 C0017 22/1	.0000	2	LEE, JIEUN 262 2ND ST PALISADES PARK, NJ 07650 184 HILLSIDE AVE APT I1	07650 00672	100000 93400 193400	697981	697981 00 697981	164826 164825 329651	181264 187066 368330	174500 174500 349000
803 1 C0018 22/1	1 UNIT-UG NO.7 .0000	2	KOVYAZIN, ARTEM 184 HILLSIDE AVE APT I2 LEONIA, NJ 07605 184 HILLSIDE AVE APT I2	07605	100000 103200 203200	733349	733349 00 733349	173178 173177 346355	190449 196545 386994	183300 183300 366600
803 1 C0019 22/1	1 UNIT-UG NO.9 .0000	2	LYU, DONG MIN 184 HILLSIDE AVE APT J1 LEONIA, NJ 07605 184 HILLSIDE AVE APT J1	07605 00660	100000 99700 199700	720717	720717 00 720717	170195 170194 340389	187169 193159 380328	180200 180200 360400
803 1 C0020 22/1	.0000	2	AUGENBLICK, DENISE 184 HILLSIDE AVENUE #J2 LEONIA, NJ 07605 184 HILLSIDE AVE APT J2	07605 00672	100000 95100 195100	704116	704116 00 704116	166274 166274 332548	182858 188710 371568	176000 176000 352000
803 1 C0021 22/1	.0000	2	CHANG, HUILLIANG 613 KENT AVE TEANECK NJ 07666 180 HILLSIDE AVE APT K1	07666	100000 95100 195100	704116	704116 00 704116	166274 166274 332548	182858 188710 371568	176000 176000 352000
803 1 C0022 22/1	.0000	2	YANG, PAUL SUNGYUK 180 HILLSIDE AVE APT K2 LEONIA, NJ 07605 180 HILLSIDE AVE APT K2	07605	100000 100300 200300	722883	722883 00 722883	170706 170706 341412	187731 193740 381471	180700 180700 361400
803 1 C0023 22/1	.0000	2	PENA, EDWIN 180 HILLSIDE AVE, APT L1 LEONIA, NJ 07605 180 HILLSIDE AVE APT L1	07605 00660	100000 95100 195100	704116	704116 00 704116	166274 166274 332548	182858 188710 371568	176000 176000 352000
803 1 C0024 22/1	1 UNIT-UG NO.5 .0000	2	GARRIN, PAUL & FIGUEROA, WANDA 11 DONNER COURT MONMOUTH JUNCTION, NJ 08852 180 HILLSIDE AVE APT L2	08852	100000 99700 199700	720717	720717 00 720717	170195 170194 340389	187169 193159 380328	180200 180200 360400
803 1 C0025 22/1	UG NO. 1 .0000	2	LEE, SANG HUN 188 HILLSIDE AVE, UNIT H1 LEONIA, NJ 07605 192 HILLSIDE AVE REAR	07605	0 3700 3700	13353	13353 00 13353	3154 3153 6307	3468 3578 7046	3300 3300 6600
803 1 C0026 22/1	UG NO. 4 .0000	2	RUIZ, EDWIN & TULL, ANNETTE 192 HILLSIDE AVE APT E1 LEONIA NJ 07605 192 HILLSIDE AVE REAR	07605 00660	0 3700 3700	13353	13353 00 13353	3154 3153 6307	3468 3578 7046	3300 3300 6600

2368600

8548278

00

00

8548278

4037284

4510994

4273800

Block No. Lot No. Qualification Account No.	Land Dimensions Building Description Additional Lots Acreage	Prop. Class	Owner's Name Address City State Property Location	Billing Code Zip Code	Land Improvement Exemption Net Total	2025 Property Tax Special Dist	2025 Total Tax Deduction Net Tax	Amt.Billed 2025 1st Q 2nd Q Total	2nd Half 2025 3rd Q 4th Q Total	Preliminary 2026 Tax 1st Q 2nd Q Total
803 2 22/17	100X200 F2.5SG1S .4591	2	KING, PAUL B. IV & ANALI R. 62 PAULIN BLVD LEONIA, NJ 198 HILLSIDE AVE	07605	262900 228900 491800	1774906	1774906 00	419137 419136	460940 475693	443700 443700
803 3 22/21.A	50X189 F2SG2U .2169	2	KING, PAUL IV & KING, ANALI R 62 PAULIN BLVD LEONIA NJ 200 HILLSIDE AVE	07605	288500 86300 374800	1352653	1352653 00	319424 319423	351281 362525	338200 338200
803 4 22/25	175X178 F2SG1S .7151	2	KING, PAUL B. IV 216 HILLSIDE AVE LEONIA, NJ 216 HILLSIDE AVE	07605	318800 230000 548800	1980619	1980619 00	467715 467715	514363 530826	495200 495200
803 5 22/32	63X172 F2SG1S .2488	2	SULLIVAN, THOMAS & ANN 220 HILLSIDE AVE LEONIA, NJ 220 HILLSIDE AVE	00597 07605	282000 211400 493400	1780681	1780681 00	420501 420500	462439 477241	445200 445200
803 6 22/34.B	0.388 AC F2S G2S .3880	2	ZAMMITTI, STEPHEN, TRUSTEE 28014 WICKLOW CT BONITA SPRINGS, FL 224 HILLSIDE AVE	34135	304400 295700 600100	2165761	2165761 00	511436 511435	562444 580446	541400 541400
803 7 22/39.A	50X110 B2SG1U .1263	2	MORRISON, ROY D. & CATHERINE M. 126 WOOD TER LEONIA NJ 126 WOOD TERRACE	07605-1631	236200 117700 353900	1277225	1277225 00	301612 301611	331693 342309	319300 319300
803 8 22/39.B	0.228 AC B2S G1U .2280	2	SPIEGEL, MARK D. & JACQUELINE R. 122 WOOD TERR LEONIA, NJ 122 WOOD TERR	07605	277100 214000 491100	1772380	1772380 00	418540 418540	460284 475016	443100 443100
803 9 22/39.C	55X110 B2SG1U .1389	2	RIEDEL, ANDREW & HELENE 118 WOOD TER LEONIA NJ 118 WOOD TERR	00154 07605-1631	251000 126100 377100	1360954	1360954 00	321384 321383	353437 364750	340200 340200
803 10 22/40	110X250 F2SG2S .6313	2	DI LALLO, DENNIS & PANCRAZI, SANDRA 123 WOODRIDGE PL LEONIA NJ 123 WOODRIDGE PL	07605-1624	315000 479000 794000	2865546	2865546 00	676687 676686	744177 767996	716400 716400
803 11 22/42.A	50X115 B2SG1U .1320	2	LEE, SOHEE 121 WOODRIDGE PL LEONIA, NJ 121 WOODRIDGE PL	07605	245000 164500 409500	1477886	1477886 00	348997 348996	383804 396089	369500 369500
803 12 22/42.B	50X115 B2SG1U .1320	2	ELFERS, ELENA 119 WOODRIDGE PL LEONIA NJ 119 WOODRIDGE PL	07605-1624	245000 169800 414800	1497013	1497013 00	353514 353513	388771 401215	374300 374300
803 13 22/42.C	50X115 B2SG2U .1320	2	BARRETT, SONA T. 117 WOODRIDGE PL LEONIA, NJ 117 WOODRIDGE PL	07605	245000 147200 392200	1415450	1415450 00	334253 334252	367590 379355	353900 353900
803 14 22/42.D	50X115 F2SG2U .1320	2	GIRALDO, GEORGE M. & SHARON 201 LEONIA AVE LEONIA NJ 201 LEONIA AVE	00660 07605-1622	245000 120300 365300	1318368	1318368 00	311327 311327	342378 353336	329600 329600
803 15 22/44.A	75X200 .3444	2	SARACINO, PETER & DEBBIE 207 LEONIA AVE LEONIA NJ 207 LEONIA AVE	07605-1622	302500 565400 867900	3132251	3132251 00	739668 739668	813439 839476	783100 783100

6974700

25171693

00

00

25171693

11888380

13283313

12586200

Block No. Lot No. Qualification Account No.	Land Dimensions Building Description Additional Lots Acreage	Prop. Class	Owner's Name Address City State Property Location	Billing Code Zip Code	Land Improvement Exemption Net Total	2025 Property Tax Special Dist	2025 Total Tax Deduction Net Tax	Amt.Billed 2025 1st Q 2nd Q Total	2nd Half 2025 3rd Q 4th Q Total	Preliminary 2026 Tax 1st Q 2nd Q Total
803 16 22/44.B	60X200 F1SG2U .2755	2	SARACINO, DEBBIE J. 207 LEONIA AVE LEONIA, NJ 215 LEONIA AVE	07605	287500 300200 587700	2121009	2121009 00 2121009	500868 500867 1001735	550822 568452 1119274	530300 530300 1060600
803 17 22/45.B	50X200 F1SG1U .2296	2	CHUNG, TAIHWA & MI Y. CHUN 219 LEONIA AVE LEONIA, NJ 219 LEONIA AVE	00672 07605	277500 168100 445600	1608170	1608170 00 1608170	379763 379762 759525	417639 431006 848645	402000 402000 804000
803 18 22/46.A	102X150 F2S .3512	2	TARZIA, ALBERT T & STUDIER, GRETCHEN 223 LEONIA AVE LEONIA NJ 223 LEONIA AVE	07605-1622	302700 151300 454000	1638486	1638486 00 1638486	386922 386921 773843	425512 439131 864643	409600 409600 819200
803 19 22/37	10X317 .0728	15C	BOROUGH OF LEONIA 312 BROAD AVE LEONIA NJ ADJACENT TO 223 LEONIA AV	07605-1820	*EXEMPT*	00	00 00 00	00 00 00	00 00 00	00 00 00
803 20 22/21.B	0.828 AC S2S GIU .8280	2	KING, PAUL B. IV 62 PAULIN BLVD LEONIA, NJ 216 LEONIA AVE	00660 07605	307400 253900 561300	2025732	2025732 00 2025732	478368 478368 956736	526079 542917 1068996	506400 506400 1012800
803 21 22/49	125X250 F2SG2S .7174	2	SMIRNOV, DMITRY & JULIA 210 LEONIA AVE LEONIA, NJ 210 LEONIA AVE	00660 07605	303000 401700 704700	2543262	2543262 00 2543262	600581 600580 1201161	660480 681621 1342101	635800 635800 1271600
803 22 22/51	100X260 SGIU .5969	2	CLARK, KATHLEEN 208 LEONIA AVE LEONIA NJ 208 LEONIA AVE	01576 07605-1639	297800 270700 568500	2051717	2051717 00 2051717	484505 484504 969009	532827 549881 1082708	512900 512900 1025800
803 23 22/52.A	50X263 B2SGIU .3019	2	SON, ANDREW S. & AENA 200 LEONIA AVE LEONIA, NJ 200 LEONIA AVE	07605	282900 159700 442600	1597343	1597343 00 1597343	377206 377206 754412	414827 428104 842931	399300 399300 798600
803 24 22/52.B	50X263 IRR F2S2FDWG .0000	2	JREIGE, TONY & BARBARA 196 LEONIA AVE LEONIA, NJ 196 LEONIA AVE	00660 07605	283700 241400 525100	1895086	1895086 00 1895086	447517 447516 895033	492150 507903 1000053	473800 473800 947600
803 25 22/53	100X271 F2SG1S .6221	2	HEIMARCK, GREGORY J. & CLARIE A. 190 LEONIA AVE LEONIA NJ 190 LEONIA AVE	07605-1639	297400 123900 421300	1520472	1520472 00 1520472	359053 359053 718106	394864 407502 802366	380100 380100 760200
803 26 22/55	66X100 F2SG1S 2FDWG .1515	2	FERRAO, CYRIL & PINTO, JUDITH 184 LEONIA AVE LEONIA NJ 184 LEONIA AVE	07605-1639	249600 176500 426100	1537795	1537795 00 1537795	363144 363144 726288	399362 412145 811507	384400 384400 768800
803 27 22/56	68X117 B2SG1A .1826	2	SUH, JOHN J. & LEE, ESTHER Y. 178 LEONIA AVE LEONIA, NJ 178 LEONIA AVE	07605	254500 111200 365700	1319811	1319811 00 1319811	311668 311668 623336	342752 353723 696475	330000 330000 660000
803 28 22/58	66X133 F2SG2S .2015	2	KIM, HYUNGJUN & MIYA LIN 170 LEONIA AVE LEONIA, NJ 170 LEONIA AVE	07605	257100 285300 542400	1957522	1957522 00 1957522	462261 462260 924521	508365 524636 1033001	489400 489400 978800
803 29 22/59.B	50X140 B2SG1U2FDWG .1607	2	LIAO, SU CHIN TRUSTEE 517 RIDGELAND TERR LEONIA, NJ 166 LEONIA AVE	07605	250000 122500 372500	1344353	1344353 00 1344353	317464 317463 634927	349126 360300 709426	336100 336100 672200

6417500

23160758

00

00

23160758

10938632

12222126

11580200



Block No. Lot No. Qualification Account No.	Land Dimensions Building Description Additional Lots Acreage	Prop. Class	Owner's Name Address City State Property Location	Billing Code Zip Code	Land Improvement Exemption Net Total	2025 Property Tax Special Dist	2025 Total Tax Deduction Net Tax	Amt.Billed 2025 1st Q 2nd Q Total	2nd Half 2025 3rd Q 4th Q Total	Preliminary 2026 Tax 1st Q 2nd Q Total
803 30 22/59.A	50X150 F2S 2FDWG .1722	2	QUARAISHI, A. & TABASSUM, S. 164 LEONIA AVE LEONIA, NJ 164 LEONIA AVE	00660 07605	252000 167800 419800	1515058	1515058 00 1515058	357775 357774 715549	393458 406051 799509	378800 378800 757600
803 31 22/60	55X104 2S-F-L .1313	15D	PRESBYTERIAN CHURCH 181 FORT LEE RD LEONIA NJ 154 LEONIA AVE	07605-1928	*EXEMPT*	00	00 00 00	00 00 00	00 00 00	00 00 00
803 32 22/61	0.893AC F1S2S .8930	4A	PRESBYTERIAN CHURCH 181 FORT LEE ROAD LEONIA NJ FORT LEE RD & LEONIA	07605	200000 330000 530000	1912770	1912770 00 1912770	451693 451692 903385	496743 512642 1009385	478200 478200 956400
803 32 X	0.893AC F1S2S .8930	15D	PRESBYTERIAN CHURCH 181 FORT LEE ROAD LEONIA, NJ FORT LEE RD & LEONIA	07605	*EXEMPT*	00	00 00 00	00 00 00	00 00 00	00 00 00
803 33	0.58 AC COMMON AREA .5800	15F	EVERGREEN GARDEN CONDOMINIUMS 175 FORT LEE RD LEONIA, NJ 175 FORT LEE RD	07605	*EXEMPT*	00	00 00 00	00 00 00	00 00 00	00 00 00
803 33 C0001 22/64	.0000	2	YI, GRACE 175 FORT LEE RD UNIT 1 LEONIA NJ 175 FORT LEE RD UNIT 1	00660 07605	105000 343800 448800	1619719	1619719 00 1619719	382490 382490 764980	420638 434101 854739	404900 404900 809800
803 33 C0002	.0000	2	PARK, EUNG HWAN & SEUNG JA 175 FORT LEE RD UNIT 2 LEONIA NJ 175 FORT LEE RD UNIT 2	07605	105000 342600 447600	1615388	1615388 00 1615388	381467 381467 762934	419513 432941 852454	403800 403800 807600
803 33 C0003	.0000	2	KANG, SEUNG RYONG 175 FORT LEE RD UNIT 3 LEONIA, NJ 175 FORT LEE RD UNIT 3	00660 07605	105000 355800 460800	1663027	1663027 00 1663027	392717 392717 785434	431885 445708 877593	415800 415800 831600
803 33 C0004 22/64	.0000	2	HONG, SEOK WOO & KYUNG AH 175 FORT LEE RD #4 LEONIA, NJ 175 FORT LEE RD UNIT 4	07605	105000 350600 455600	1644260	1644260 00 1644260	388285 388285 776570	427011 440679 867690	411100 411100 822200
803 33 C0005 22/64	.0000	2	MO, JIAWEI 175 FORT LEE RD, #5 LEONIA, NJ 175 FORT LEE RD UNIT 5	00672 07605	105000 347700 452700	1633794	1633794 00 1633794	385814 385813 771627	424293 437874 862167	408400 408400 816800
803 34 22/65	4.30 AC B2S G20S 80FDWG 4.3000	4C	GRAND LEE 2023, LLC 250 CEDAR BRIDGE AVE LAKEWOOD, NJ 363 GRAND AVE	08701	3200000 4007000 7207000	26010063	26010063 00 26010063	6142166 6142166 12284332	6754761 6970970 13725731	6502500 6502500 13005000
803 35 22/68	122X111 1S-OFFICES .3109	4A	345 GRAND, LLC 345 GRAND AVE LEONIA, NJ 345 GRAND AVE	07605	480400 694600 1175000	4240575	4240575 00 4240575	1001394 1001394 2002788	1101269 1136518 2237787	1060100 1060100 2120200
803 36 22/69	40X105 .0964	2	MCPARTLAND, KENNETH & ELIZABETH 355 GRAND AVE LEONIA NJ 355 GRAND AVE	00660 07605-2205	183300 240800 424100	1530577	1530577 00 1530577	361440 361439 722879	397488 410210 807698	382600 382600 765200
803 37 22/70	40X105 F2S 2FDWG .0964	2	KAZMIR, MUNR 359 GRAND AVE LEONIA NJ 359 GRAND AVE	00660 07605	183300 220600 403900	1457675	1457675 00 1457675	344224 344224 688448	378555 390672 769227	364400 364400 728800

12425300

44842906

00

00

44842906

21178926

23663980

22421200

Block No. Lot No. Qualification Account No.	Land Dimensions Building Description Additional Lots Acreage	Prop. Class	Owner's Name Address City State Property Location	Billing Code Zip Code	Land Improvement Exemption Net Total	2025 Property Tax Special Dist	2025 Total Tax Deduction Net Tax	Amt.Billed 2025 1st Q 2nd Q Total	2nd Half 2025 3rd Q 4th Q Total	Preliminary 2026 Tax 1st Q 2nd Q Total
803 38 22/73	87X247 .4933	1	WOODSTACK HOMES, INC 401 GRAND AVE LEONIA, NJ 401 GRAND AVE	07605	326200 0 326200	1177256	1177256 00 1177256	278004 278004 556008	305731 315517 621248	294300 294300 588600
803 39 22/74	50X245 F2SG1U2FDWG .2812	2	URBANO, IRENE 403 GRAND AVE LEONIA NJ 403 GRAND AVE	07605-2244	243500 109000 352500	1272173	1272173 00 1272173	300419 300418 600837	330381 340955 671336	318000 318000 636000
803 40 22/75	35X242 F2SG3S 2FDWG .1944	2	BIONDI, JOHNNY JR. 30 LAKE WALDEN TRAILS ORMOND BEACH, FL 407 GRAND AVE	32174	216400 246900 463300	1672050	1672050 00 1672050	394848 394847 789695	434228 448127 882355	418000 418000 836000
803 41 22/76	125X242 B2S 22FDWG .6944	4C	411-415 GRAND LLC P.O. BOX 100 HACKENSACK, NJ 415 GRAND AVE	07602	880000 920000 1800000	6496200	6496200 00 6496200	1534050 1534050 3068100	1687050 1741050 3428100	1624100 1624100 3248200
803 42 22/78	0.742 AC COMMON AREA .7420	15F	MAPLE HILL CONDOMINIUMS 425 GRAND AVE LEONIA, NJ 425 GRAND AVE	07605	*EXEMPT*	00	00 00 00	00 00 00	00 00 00	00 00 00
803 42 C0001 22/78	1 BD RM .0000	2	HAIDAR, DR. AQEEL 118 INVERNESS DR BLUE BELL, PA 425 GRAND AVE APT 1A	19422	95000 113200 208200	751394	751394 00 751394	177439 177438 354877	195136 201381 396517	187800 187800 375600
803 42 C0002 22/78	1 BD RM .0000	2	LEW, CHRISTINE 425 GRAND AVE APT 2A LEONIA NJ 425 GRAND AVE APT 2A	07605	95000 114200 209200	755003	755003 00 755003	178291 178291 356582	196073 202348 398421	188800 188800 377600
803 42 C0003 22/78	1 BD RM .0000	2	ESPINOSA, BIALINES & MARIA 425 GRAND AVE, APT 3A LEONIA NJ 425 GRAND AVE APT 3A	07605	95000 113200 208200	751394	751394 00 751394	177439 177438 354877	195136 201381 396517	187800 187800 375600
803 42 C0004 22/78	1 BD RM .0000	2	KOGAN, ELEONORA & DMITRIY 425 GRAND AVE APT 4A LEONIA, NJ 425 GRAND AVE APT 4A	07605	95000 115200 210200	758612	758612 00 758612	179143 179143 358286	197010 203316 400326	189700 189700 379400
803 42 C0005 22/78	2 BD RM .0000	2	KIM, SOOJIN 425 GRAND AVE, #5B LEONIA, NJ 425 GRAND AVE APT 5B	07605	95000 203100 298100	1075843	1075843 00 1075843	254056 254056 508112	279394 288337 567731	269000 269000 538000
803 42 C0006 22/78	2 BD RM .0000	2	LEE, JUN GYU & CHAE, SOLI 425 GRAND AVE, #6B LEONIA, NJ 425 GRAND AVE APT 6B	07605	95000 216300 311300	1123482	1123482 00 1123482	265306 265305 530611	291766 301105 592871	280900 280900 561800
803 42 C0007 22/78	2 BD RM .0000	2	YUN, MYOUNGSOOK & HONGJUNG KIM 425 GRAND AVE, APT 7B LEONIA, NJ 425 GRAND AVE APT 7B	07605	95000 203100 298100	1075843	1075843 00 1075843	254056 254056 508112	279394 288337 567731	269000 269000 538000
803 42 C0008 22/78	2 BD RM .0000	2	JU, MI JEONG 425 GRAND AVE APT 8B LEONIA NJ 425 GRAND AVE APT 8B	07605	95000 203100 298100	1075843	1075843 00 1075843	254056 254056 508112	279394 288337 567731	269000 269000 538000
803 42 C0009 22/78	2 BD RM .0000	2	YAMADA, NOBUAKI & HIROKO 425 GRAND AVE APT 9B LEONIA NJ 425 GRAND AVE APT 9B	07605-2227	95000 203100 298100	1075843	1075843 00 1075843	254056 254056 508112	279394 288337 567731	269000 269000 538000

5281500

19060936

00

00

19060936

9002321

10058615

9530800

Block No. Lot No. Qualification Account No.	Land Dimensions Building Description Additional Lots Acreage	Prop. Class	Owner's Name Address City State Property Location	Billing Code Zip Code	Land Improvement Exemption Net Total	2025 Property Tax Special Dist	2025 Total Tax Deduction Net Tax	Amt.Billed 2025 1st Q 2nd Q Total	2nd Half 2025 3rd Q 4th Q Total	Preliminary 2026 Tax 1st Q 2nd Q Total
803 42 C0010 22/78	2 BD RM .0000	2	KIM, NA Y. & LEE, JUNG W. 425 GRAND AVE #10B LEONIA, NJ 425 GRAND AVE APT 10B	07605	95000 215200 310200	1119512	1119512 00 1119512	254056 254056 508112	301047 310353 611400	279900 279900 559800
803 43 22/79	68X244 S2 B C1AG 13APT .3809	4C	431 GRAND AV. CO-OP CORP P.O. BOX 345 LEONIA, NJ 431 GRAND AVE	07605	520000 520000 1040000	3753360	3753360 00 3753360	886340 886340 1772680	974740 1005940 1980680	938300 938300 1876600
804 1 22.A/1.A	104X70 IRR B1SG1S .0000	2	SOSA, HECTOR & VILMA LUZ ACEVEDO 135 WOOD TERR LEONIA, NJ 135 WOOD TERR	07605	264800 180000 444800	1605283	1605283 00 1605283	379081 379081 758162	416889 430232 847121	401300 401300 802600
804 2 22.A/1.B	106X196 IRR F2SG2S .0000	2	ATHERAS, ALEXANDER W. & FAYE C. 244 HILLSIDE AVE LEONIA, NJ 244 HILLSIDE AVE	07605	305800 121300 427100	1541404 V1	1541404 -25000 1516404	357746 357746 715492	394050 406862 800912	379100 379100 758200
804 3 22.A/2	50X258 F2SG2S2FDWG .2961	2	KOMBEL, A & J & GARCIA, J & J 252 HILLSIDE AVE LEONIA NJ 252 HILLSIDE AVE	07605-1613	284300 218700 503000	1815327	1815327 00 1815327	428682 428682 857364	471437 486526 957963	453800 453800 907600
804 4 22.A/3.B	50X300 IRR PARKING .0000	4A	CVS PHARMACY#274601/OCC EXP DEP ONE CVS DRIVE WOONSOCKET RI HILLSIDE AVE	02895	315300 54700 370000	1335330	1335330 00 1335330	315333 315332 630665	346783 357882 704665	333800 333800 667600
804 5 22.A/4	50X100 B2SG3S .1148	2	MACIAS, BENIGNO E. & GENNY RAMIREZ 254 HILLSIDE AVE LEONIA, NJ 254 HILLSIDE AVE	00660 07605	215100 155800 370900	1338578	1338578 00 1338578	316100 316099 632199	347626 358753 706379	334600 334600 669200
804 6 22.A/5	100X100 B2S .2296	4C	430 BROAD AVENUE CORPORATION 430 BROAD AVE LEONIA NJ 422-430 BROAD AVE	00660 07605-1618	427900 1288100 1716000	6193044	6193044 00 6193044	1462461 1462461 2924922	1608321 1659801 3268122	1548300 1548300 3096600
804 7 22.A/6.A	167X150 CB1S .5751	4A	CVS PHARMACY#274601/OCC EXP DEP ONE CVS DRIVE WOONSOCKET RI 400-410 BROAD AVE	02895	1089000 2791000 3880000	14002920	14002920 00 14002920	3306730 3306730 6613460	3636530 3752930 7389460	3500700 3500700 7001400
804 8 22.A/8.A	53X150 B1S POST OFFICE .1825	4A	CHOI, KWANG WOO & YOUNG JA 570 FRANKLIN AVE WYCKOFF, NJ 390 BROAD AVE	07481	385000 265000 650000	2345850	2345850 00 2345850	553963 553962 1107925	609213 628712 1237925	586500 586500 1173000
804 9 22.A/3.A	2.155 AC ST1.2S 2.1550	15D	LEONIA METHODIST CHURCH 145 WOODRIDGE PL LEONIA NJ 145 WOODRIDGE PL	07605-1632	*EXEMPT*	00	00 00 00	00 00 00	00 00 00	00 00 00
804 10 22.A/12	75X140 F2.5SG2S .2410	2	BLURTON, PAUL (ETAL) 135 WOODRIDGE PLACE LEONIA, NJ 135 WOODRIDGE PL	00660 07605	280000 375500 655500	2365700	2365700 00 2365700	558650 558650 1117300	614368 634032 1248400	591400 591400 1182800
804 11 22.A/13	50X140 F2SG1U .1607	2	DEITCH, EDWARD 129 WOODRIDGE PL LEONIA, NJ 129 WOODRIDGE PL	07605	262500 65700 328200	1184474	1184474 00 1184474	279709 279708 559417	307606 317451 625057	296100 296100 592200
804 12 22.A/12A	60X125 B2SG1U .1722	2	WATANABE, KANAKO & SENJI 105 WOOD TERR LEONIA, NJ 105 WOOD TERRACE	07605	265000 253400 518400	1870906	1870906 00 1870906	441807 441806 883613	485871 501422 987293	467700 467700 935400

11214100

40471688

00

25000

40446688

19081311

21365377

20223000

Block No. Lot No. Qualification Account No.	Land Dimensions Building Description Additional Lots Acreage	Prop. Class	Owner's Name Address City State Property Location	Billing Code Zip Code	Land Improvement Exemption Net Total	2025 Property Tax Special Dist	2025 Total Tax Deduction Net Tax	Amt.Billed 2025 1st Q 2nd Q Total	2nd Half 2025 3rd Q 4th Q Total	Preliminary 2026 Tax 1st Q 2nd Q Total
804 13 22.A/14	40X125 F2SG1U .1148	2	JO, HEESOOG & KYOUNGGUEN LEE 109 WOOD TERRACE LEONIA, NJ 109 WOOD TERRACE	00660 07605	230000 166400 396400	1430608	1430608 00 1430608	337832 337832 675664	371526 383418 754944	357700 357700 715400
804 14 22.A/16	40X125 S2SG1U .1148	2	PARK, HYUN SIK & MYEONG AE 115 WOOD TER LEONIA NJ 115 WOOD TERRACE	07605-1630	230000 148700 378700	1366728	1366728 00 1366728	322747 322747 645494	354937 366297 721234	341700 341700 683400
804 15 22.A/18	40X125 F2SG1U .1148	2	KNOTT, PETER J. & SUSAN C. 117 WOOD TER LEONIA NJ 117 WOOD TERRACE	07605-1630	230000 148900 378900	1367450	1367450 00 1367450	322918 322917 645835	355124 366491 721615	341900 341900 683800
804 16 22.A/20	40X125 F2SG1U .1148	2	DO, YOUNG KWANG & EUNYOUNG OH 121 WOOD TER LEONIA, NJ 121 WOOD TERRACE	00660 07605	230000 183900 413900	1493765	1493765 00 1493765	352747 352746 705493	387928 400344 788272	373400 373400 746800
804 17 22.A/22	40X125 B2SG1U .1148	2	WILSON, ANDREW R. 125 WOOD TERRACE LEONIA, NJ 125 WOOD TERRACE	00660 07605	218500 101600 320100	1155241	1155241 00 1155241	272806 272805 545611	300014 309616 609630	288800 288800 577600
804 18 22.A/11A	40X158 B2SG1U .1451	2	HERNANDEZ, JORGE & AURORA 129 WOOD TER LEONIA NJ 129 WOOD TERRACE	07605-1630	242100 152500 394600	1424111	1424111 00 1424111	336298 336298 672596	369839 381676 751515	356000 356000 712000
804 19 22.A/26	40X116 IRR B2SG1A .0000	2	LAWRENCE, SCOTT & SUSAN 133 WOOD TERR LEONIA, NJ 133 WOOD TERRACE	00660 07605	262900 143200 406100	1465615	1465615 00 1465615	346099 346099 692198	380617 392800 773417	366400 366400 732800
805 1 23/13.B	100X115 F2SG2U .2640	2	MCALEAR, BRIAN & DAANIELLE ZAPATA 106 WOODRIDGE PL LEONIA, NJ 106 WOODRIDGE PLACE	07605	285000 359700 644700	2326722	2326722 00 2326722	549446 549445 1098891	604245 623586 1227831	581700 581700 1163400
805 2 23/13.A	85X100 F2SG1S .1951	2	IWABUCHI, YUMI & MUNIN, PHILIPP 110 WOODRIDGE PL LEONIA, NJ 110 WOODRIDGE PLACE	07605	270000 255600 525600	1896890	1896890 00 1896890	447943 447942 895885	492619 508386 1001005	474200 474200 948400
805 3 23/12.B	96X150 F2SG1S .3306	2	ITO, FUMIO & HOSHIKO 120 WOODRIDGE PL LEONIA NJ 120 WOODRIDGE PLACE	07605-1625	299500 211300 510800	1843477	1843477 00 1843477	435330 435329 870659	478747 494071 972818	460900 460900 921800
805 4 23/11	79X150 F2SG1S .2720	2	EDELMAN, GREGG 130 WOODRIDGE PLACE LEONIA, NJ 130 WOODRIDGE PLACE	07605	286800 364300 651100	2349820	2349820 00 2349820	554900 554900 1109800	610244 629776 1240020	587500 587500 1175000
805 5 23/10.B	69X150 F2S .2376	2	SOBERING, WILLIAM & CAROLYN 134 WOODRIDGE PL LEONIA NJ 134 WOODRIDGE PL	07605-1625	279300 311100 590400	2130754	2130754 00 2130754	503169 503168 1006337	553353 571064 1124417	532700 532700 1065400
805 6 23/9	151X150 F2SG2S .5200	2	SHIN, DO WON 144 WOODRIDGE PLACE LEONIA, NJ 144 WOODRIDGE PLACE	07605	310200 373000 683200	2465669	2465669 00 2465669	582258 582257 1164515	640329 660825 1301154	616400 616400 1232800
805 7 23/8	50X150 2FDWGS2S .1722	2	CHOE, JOHN JONG-WOOK & CHRISTINA Y. 154 WOODRIDGE PL LEONIA, NJ 154 WOODRIDGE PLACE	07605	251800 226100 477900	1724741	1724741 00 1724741	407291 407290 814581	447912 462248 910160	431200 431200 862400

6772400

24441591

00

00

24441591

11543559

12898032

12221000

Block No. Lot No. Qualification Account No.	Land Dimensions Building Description Additional Lots Acreage	Prop. Class	Owner's Name Address City State Property Location	Billing Code Zip Code	Land Improvement Exemption Net Total	2025 Property Tax Special Dist	2025 Total Tax Deduction Net Tax	Amt.Billed 2025 1st Q 2nd Q Total	2nd Half 2025 3rd Q 4th Q Total	Preliminary 2026 Tax 1st Q 2nd Q Total
805 8 23/7	52X138 3FDWGB2SG2S .1647	4A	BERRY TREE PROPERTIES, INC. 386 BROAD AVE LEONIA, NJ 382 BROAD AVE	07650	368500 773600 1142100	4121839	4121839 00 4121839	973355 973355 1946710	1070433 1104696 2175129	1030500 1030500 2061000
805 9 23/6	50X139 2FDWGS2S STORE .1596	4A	BERRY TREE PROPERTIES, INC. 386 BROAD AVE LEONIA, NJ 378-380 BROAD AVE	07650	363500 625700 989200	3570023	3570023 00 3570023	843046 843046 1686092	927128 956803 1883931	892500 892500 1785000
805 10 23/5	48X139 2FDWGF2S .1532	4A	374 BROAD AVE, LLC 209 HOMESTEAD ROAD PARAMUS, NJ 374 BROAD AVE	07652	358400 461600 820000	2959380	2959380 00 2959380	698845 698845 1397690	768545 793145 1561690	739800 739800 1479600
805 11 23/3.B	0.308AC B1S .3080	15C	BOROUGH OF LEONIA 312 BROAD AVE LEONIA NJ 370 BROAD AVE	07605-1820	*EXEMPT*	00	00 00 00	00 00 00	00 00 00	00 00 00
805 12 23/3.A	130X75 CB1S SERV STAT .2238	4A	SUSINI, DOMENICO & MARISA 89 SUMMIT DRIVE DENVER NJ 360 BROAD AVE	07834	762400 174600 937000	3381633	3381633 00 3381633	798559 798558 1597117	878203 906313 1784516	845400 845400 1690800
805 13 23.A/17	50X150 CB1S .1722	15C	BOROUGH OF LEONIA 312 BROAD AVE LEONIA NJ BORO PL	07605-1820	*EXEMPT*	00	00 00 00	00 00 00	00 00 00	00 00 00
805 14 23.A/16	50X100 2FDWGS2SG2S .1148	4A	358-360 BROAD AVE LEONIA, LLC 13 ARTHUR COURT CLOSTER, NJ 358 BROAD AVE	07624	325000 373500 698500	2520887	2520887 00 2520887	595297 595297 1190594	654669 675624 1330293	630200 630200 1260400
805 15 23.A/15	50X100 2FDWGB2S .1148	4A	Y & Y BROAD AVE, INC. 26 EGAN PLACE ENGLEWOOD CLIFFS NJ 350-354 BROAD AVE	07632	325000 1008000 1333000	4810797	4810797 00 4810797	1136050 1136049 2272099	1249354 1289344 2538698	1202700 1202700 2405400
805 16 23.A/14	50X100 B1S .1148	4A	KHOURY FAMILY PARTNERSHIP 113 LAKEVIEW DR OLD TAPPAN NJ 346-348 BROAD AVE	07675	325000 442000 767000	2768103	2768103 00 2768103	653676 653676 1307352	718871 741880 1460751	692000 692000 1384000
805 17 23.A/13	40X100 2FDWGB2SG3S .0918	4A	PULICE, MARIA, TRUSTEE 300 WINSTON DR #1421 CLIFFSIDE PARK, NJ 342-344 BROAD AVE	07010	305000 702000 1007000	3634263	3634263 00 3634263	858216 858216 1716432	943811 974020 1917831	908600 908600 1817200
805 18 23.A/12B	35.94X100 2FDWGB2SG2A .0825	4A	340 BROAD AVE, LLC 39 MULBERRY CT PARAMUS, NJ 340 BROAD AVE	07652	305000 359000 664000	2396376	2396376 00 2396376	565894 565894 1131788	622334 642254 1264588	599100 599100 1198200
805 19 23.A/12A	14.06X100 B1S .0323	4A	BAI GEE LLC 338 BROAD AVE LEONIA, NJ 338 BROAD AVE	07605	253000 35000 288000	1039392	1039392 00 1039392	245448 245448 490896	269928 278568 548496	259800 259800 519600
805 20 23.A/11	50X100 1S-B-A .1148	4A	332-336 BROAD AVE REALTY, LLC 1389 15TH ST FORT LEE, NJ 332-336 BROAD AVE	07024	326000 618000 944000	3406896	3406896 00 3406896	804524 804524 1609048	884764 913084 1797848	851700 851700 1703400
805 21 23.A/10	29.73X100 B2SG3S .0683	4A	SYW MANAGEMENT, LLC 330 BROAD AVE LEONIA, NJ 330 BROAD AVE	07605	284500 495500 780000	2815020	2815020 00 2815020	664755 664755 1329510	731055 754455 1485510	703800 703800 1407600

10369800

37424609

00

00

37424609

17675328

19749281

18712200



Block No. Lot No. Qualification Account No.	Land Dimensions Building Description Additional Lots Acreage	Prop. Class	Owner's Name Address City State Property Location	Billing Code Zip Code	Land Improvement Exemption Net Total	2025 Property Tax Special Dist	2025 Total Tax Deduction Net Tax	Amt.Billed 2025 1st Q 2nd Q Total	2nd Half 2025 3rd Q 4th Q Total	Preliminary 2026 Tax 1st Q 2nd Q Total
805 22 23.A/9	26.5X100 B2SG2S 1APT .0608	4A	SGAMBELLONE, STEFANO & J 242 4TH ST PALISADES PARK NJ 328 BROAD AVE	07650	278000 260000 538000	1941642	1941642 00 1941642	458511 458510 917021	504241 520380 1024621	485400 485400 970800
805 23 23.A/8.B	30X100 B1S .0689	4A	ALBERT AND HELENE KRAUSE LIVG TRUST 16808 SAVORY MIST CIRCLE BRADENTOWN, FL 326 BROAD AVE	34211	325000 419000 744000	2685096	2685096 00 2685096	634074 634074 1268148	697314 719634 1416948	671300 671300 1342600
805 24 23.A/7	66X101 IRR B2S APTS& STORE .0000	4A	RRP RLTY ASSOCIATES, LLC 215 FORT LEE ROAD LEONIA, NJ 320 BROAD AVE	07605	341600 1513400 1855000	6694695	6694695 00 6694695	1580924 1580924 3161848	1738599 1794248 3532847	1673700 1673700 3347400
805 25 23.A/6.B	40X153 .1405	15C	BOROUGH OF LEONIA 312 BROAD AVE LEONIA, NJ 247 FORT LEE RD	00660 07605	*EXEMPT*	00	00 00 00	00 00 00	00 00 00	00 00 00
805 26 23.A/6.A	81X149 .2771	15C	BOROUGH OF LEONIA 312 BROAD AVE LEONIA, NJ 245 FORT LEE RD	00660 07605	*EXEMPT*	00	00 00 00	00 00 00	00 00 00	00 00 00
805 27 23/2	434X150 1.4945 1.4945	15C	BOROUGH OF LEONIA 312 BROAD AVE LEONIA NJ BROAD AVE&BOROUGH PL REAR	07605-1820	*EXEMPT*	00	00 00 00	00 00 00	00 00 00	00 00 00
805 28 23.A/4	100X209 B2SG2S .4798	2	PECHT, MICHAEL & SARAH K. 215 FORT LEE RD LEONIA, NJ 215 FORT LEE RD	07605	276300 232500 508800	1836259	1836259 00 1836259	433625 433625 867250	476873 492136 969009	459100 459100 918200
805 29 23.A/3	60X203 2FDWGF2SG2S .2796	2	LOBO, STEVEN 211 FORT LEE RD LEONIA, NJ 211 FORT LEE RD	00045 07605	230500 533000 763500	2755472	2755472 00 2755472	650693 650693 1301386	715591 738495 1454086	688900 688900 1377800
805 30 23.A/2.B	58X195 6FDWGB2S .2596	4C	W.K. PARK MANAGEMENT ASSOC, LLC 24 JANE ST ROSLYN HEIGHTS, NY 207 FORT LEE RD	11577	281500 522500 804000	2901636	2901636 00 2901636	685209 685209 1370418	753549 777669 1531218	725400 725400 1450800
805 31 23.A/2.A	61X190 B2S 6FDWG .2661	4C	W.K. PARK MANAGEMENT ASSOC, LLC 24 JANE ST ROSLYN HEIGHTS, NY 201 FORT LEE RD	85174 11577	282400 521600 804000	2901636	2901636 00 2901636	685209 685209 1370418	753549 777669 1531218	725400 725400 1450800
805 32 23.A/1	0.31 AC COMMON AREA .3100	15F	FORT LEE ROAD CONDOMINIUMS 195 FORT LEE RD LEONIA, NJ 195 FORT LEE RD	07605	*EXEMPT*	00	00 00 00	00 00 00	00 00 00	00 00 00
805 32 C0001 23.A/1	2S-B .0000	2	IM, SEOKCHAE & HEEWON CHO 195 FORT LEE RD, #1W LEONIA, NJ 195 FORT LEE RD APT 1	00660 07605	70000 169000 239000	862551	862551 00 862551	203688 203688 407376	224003 231172 455175	215600 215600 431200
805 32 C0002 23.A/1	2S-B .0000	2	RATTI, SUSAN 195 FORT LEE RD APT 2 LEONIA NJ 195 FORT LEE RD APT 2	07605-1909	70000 164500 234500	846311	846311 00 846311	199853 199853 399706	219785 226820 446605	211600 211600 423200
805 32 C0003 23.A/1	2S-B .0000	2	OZAWA, HIROSHI & YUMI 195 FORT LEE RD, APT 3 LEONIA, NJ 195 FORT LEE RD APT 3	07605	70000 164500 234500	846311	846311 00 846311	199853 199853 399706	219785 226820 446605	211600 211600 423200

6725300

24271609

00

00

24271609

11463277

12808332

12136000

Block No. Lot No. Qualification Account No.	Land Dimensions Building Description Additional Lots Acreage	Prop. Class	Owner's Name Address City State Property Location	Billing Code Zip Code	Land Improvement Exemption Net Total	2025 Property Tax Special Dist	2025 Total Tax Deduction Net Tax	Amt.Billed 2025 1st Q 2nd Q Total	2nd Half 2025 3rd Q 4th Q Total	Preliminary 2026 Tax 1st Q 2nd Q Total
805 32 C0004 23.A/1	2S-B .0000	2	MORALES, OLIVIA ROSA 195 FORT LEE, UNIT 4 LEONIA, NJ 195 FORT LEE RD APT 4	07605	70000 164500 234500	846311	846311 00 846311	199853 199853 399706	219785 226820 446605	211600 211600 423200
805 33 23.A/22	40X125 F2SG1S .1148	2	KIM, NAMWOO & SONG, UN JA 151 LEONIA AVE LEONIA, NJ 151 LEONIA AVE	07605	228200 129800 358000	1292022	1292022 00 1292022	305106 305105 610211	335536 346275 681811	323000 323000 646000
805 34 23.A/21	40X125 F2SG1S .1148	2	ARMAS, NORMA 155 LEONIA AVE LEONIA NJ 155 LEONIA AVE	07605-1621	230000 115400 345400	1246549	1246549 00 1246549	294368 294367 588735	323726 334088 657814	311600 311600 623200
805 35 23.A/19	40X125 F2SG1S .1148	2	DAVIS, BRIAN S & HEIDI ROSALEEN 159 LEONIA AVE LEONIA, NJ 159 LEONIA AVE	07605	230000 125600 355600	1283360	1283360 00 1283360	303060 303060 606120	333286 343954 677240	320800 320800 641600
805 36 23.A/18	42X125 .1205	2	SHIM, HYUNG KUNE & KAZUKO ABE 161 LEONIA AVE LEONIA, NJ 161 LEONIA AVE	00660 07605	230000 323400 553400	1997221	1997221 00 1997221	471636 471635 943271	518674 535276 1053950	499300 499300 998600
805 37 23/1	100X200 F2SG1S .4591	2	ESTREMS, FERNANDO 165 LEONIA AVE LEONIA NJ 165 LEONIA AVE	00672 07605-1621	307500 460200 767700	2770629	2770629 00 2770629	654273 654272 1308545	719527 742557 1462084	692700 692700 1385400
805 38 23/14	100X200 F2SG2S .4591	2	TASHJIAN, KAREN JS. & JOSEPH J. 10055 MIDDLE ROAD EAST CONCORD, NY 187 LEONIA AVE	14055	307500 215700 523200	1888229	1888229 00 1888229	445898 445897 891795	490369 506065 996434	472100 472100 944200
901 1 45.A/1	449.5X176 B2S G28S 52FWDG 1.8162	4C	LEONIA MANOR ASSOCIATES LLC P.O. BOX 644 ENGLEWOOD, NJ 405 BROAD AVE	00660 07631	2080000 3170000 5250000	18947250	18947250 00 18947250	4474313 4474312 8948625	4920563 5078062 9998625	4736800 4736800 9473600
901 2 45.A/5	50X150 F2SG1A .1722	2	HONG, JIHYUN 314 HILLSIDE AVE LEONIA, NJ 314 HILLSIDE AVE	00660 07605	280300 176100 456400	1647148	1647148 00 1647148	388967 388967 777934	427761 441453 869214	411800 411800 823600
901 3 45.A/6	50X150 F2SG1S .1722	2	MATERA, ROBERTA 316 HILLSIDE AVE LEONIA NJ 316 HILLSIDE AVE	07605-1620	281900 173000 454900	1641734	1641734 00 1641734	387689 387688 775377	426355 440002 866357	410400 410400 820800
901 4 45.A/7	50X150 F2S .1722	2	PORTERA, CHARLES 320 HILLSIDE AVE LEONIA, NJ 320 HILLSIDE AVE	07605	282200 116500 398700	1438908	1438908 00 1438908	339792 339792 679584	373682 385642 759324	359700 359700 719400
901 5 45.A/8	50X150 B2SG1A .1722	2	SUNG, HWAN J., MYUNG H. & SUNG, R. 324 HILLSIDE AVE LEONIA, NJ 324 HILLSIDE AVE	07605	297300 213800 511100	1844560	1844560 00 1844560	435585 435585 871170	479029 494361 973390	461100 461100 922200
901 6 45.A/4.B	1.00 AC 1.0000	4C	313 WOODLAND PLACE LLC 60 ESSEX ST, SUITE 201 ROCHELLE PARK, NJ 317 WOODLAND PL	00660 07662	1280000 7000000 8280000	29882520	29882520 00 29882520	7056630 7056630 14113260	7760430 8008830 15769260	7470600 7470600 14941200
901 6.01 45.A/4.B	0.53 AC .5300	15D	LRHC URBAN RENEWAL LP 270 GLENWOOD AVE LEONIA, NJ 317 WOODLAND PL	07605	*EXEMPT*	00	00 00 00	00 00 00	00 00 00	00 00 00

18488900

66726441

00

00

66726441

31514333

35212108

33363000

Block No. Lot No. Qualification Account No.	Land Dimensions Building Description Additional Lots Acreage	Prop. Class	Owner's Name Address City State Property Location	Billing Code Zip Code	Land Improvement Exemption Net Total	2025 Property Tax Special Dist	2025 Total Tax Deduction Net Tax	Amt.Billed 2025 1st Q 2nd Q Total	2nd Half 2025 3rd Q 4th Q Total	Preliminary 2026 Tax 1st Q 2nd Q Total
901 7 45.A/10B	1.53 AC 1.5300	15C	BOROUGH OF LEONIA NJ 312 BROAD AVE LEONIA, NJ 270 GLENWOOD AVE	07605	*EXEMPT*	00	00 00 00	00 00 00	00 00 00	00 00 00
901 8 45.A/11	50X233 2FDWG S2SG4A .2674	2	CHEUNG, WILLIAM & MIMI 330 HILLSIDE AVE LEONIA, NJ 330 HILLSIDE AVE	07605	316100 304200 620300	2238663	2238663 00 2238663	528651 528651 1057302	581376 599985 1181361	559700 559700 1119400
901 9 45.A/12	50X108 S1S .1240	2	CHUNG, WOOBIN 332 HILLSIDE AVE LEONIA, NJ 332 HILLSIDE AVE	07605	269000 76700 345700	1247631	1247631 00 1247631	294623 294623 589246	324007 334378 658385	311900 311900 623800
901 10 45.A/13A	63X105 S1SG1S .1519	2	LEE, MYUNG JOO & JI SEON KIM 334 HILLSIDE AVE LEONIA, NJ 334 HILLSIDE AVE	00660 07605	290800 130900 421700	1521915	1521915 00 1521915	359394 359394 718788	395238 407889 803127	380500 380500 761000
901 11 45.A/13B	54X113 S1.5S .1401	2	KIM, ALBERT W. & MYUNGAE 284 GLENWOOD AVE LEONIA, NJ 284 GLENWOOD AVE	07605	245500 64900 310400	1120234	1120234 00 1120234	264539 264538 529077	290923 300234 591157	280100 280100 560200
901 12 45.A/14A	40X113 F2SG1U .1038	2	O'DONNELL, CHARLES & ANNA 280 GLENWOOD AVE LEONIA NJ 280 GLENWOOD AVE	00316 07605-1103	195600 130400 326000	1176534	1176534 00 1176534	277834 277833 555667	305544 315323 620867	294100 294100 588200
901 13 45A/14B	40X113 F2S GIU .1038	2	FARFAN, RYAN & CASTRO, MIKAYLA 278 GLENWOOD AVE LEONIA, NJ 278 GLENWOOD AVE	07605	195600 135900 331500	1196384	1196384 00 1196384	282522 282521 565043	310698 320643 631341	299100 299100 598200
902 1 44.H/1	101X50 B2SG2A .1159	2	JEONG, SORA & KIM, YUSEOK 402 HILLSIDE AVE LEONIA, NJ 402 HILLSIDE AVE	00660 07605	227400 243800 471200	1700561	1700561 00 1700561	401581 401580 803161	441632 455768 897400	425100 425100 850200
902 2 44.H/12	40X112 F2S .1028	2	JUNG, JIWOOK & MIJUNG LEE 412 HILLSIDE AVE LEONIA, NJ 412 HILLSIDE AVE	00660 07605	214800 107500 322300	1163181	1163181 00 1163181	274681 274680 549361	302076 311744 613820	290800 290800 581600
902 3 44.H/16	40X112 F2S .1028	2	ANTONIADES, NEOPHYTOS A. 416 HILLSIDE AVE LEONIA, NJ 416 HILLSIDE AVE	00660 07605	214800 265600 480400	1733764	1733764 00 1733764	409421 409421 818842	450255 464667 914922	433400 433400 866800
902 4 44.H/20	40X112 S2SG2S .1028	2	SCHWARTZ, DAVID W & CAROL 420 HILLSIDE AVE LEONIA NJ 420 HILLSIDE AVE	07605-1107	214800 151400 366200	1321616	1321616 00 1321616	312094 312094 624188	343221 354207 697428	330400 330400 660800
902 5 44.H/23	46X100 F2SG1S 2 FDWG .1056	2	CHOI, JEREMY P. & HANA 106 OVERLOOK TERR LEONIA, NJ 106 OVERLOOK TERR	07605	218800 169300 388100	1400653	1400653 00 1400653	330759 330758 661517	363747 375389 739136	350200 350200 700400
902 6 44.H/25	60X100 F2SG1S .1377	2	DAVIS, ROBERT H. & KATHLEEN M. 100 OVERLOOK TER LEONIA NJ 100 OVERLOOK TERR	00672 07605-1111	245000 121400 366400	1322338	1322338 00 1322338	312265 312264 624529	343409 354400 697809	330600 330600 661200
902 7 44.H/28	60X100 B1SG2S .1377	2	BURKE, WALTER A & ROSALEEN R 94 OVERLOOK TER LEONIA NJ 94 OVERLOOK TERR	07605-1111	245000 104800 349800	1262428	1262428 00 1262428	298117 298117 596234	327850 338344 666194	315600 315600 631200

5100000

18405902

00

00

18405902

8692955

9712947

9203000

Block No. Lot No. Qualification Account No.	Land Dimensions Building Description Additional Lots Acreage	Prop. Class	Owner's Name Address City State Property Location	Billing Code Zip Code	Land Improvement Exemption Net Total	2025 Property Tax Special Dist	2025 Total Tax Deduction Net Tax	Amt.Billed 2025 1st Q 2nd Q Total	2nd Half 2025 3rd Q 4th Q Total	Preliminary 2026 Tax 1st Q 2nd Q Total
902 8 44.H/31	60X100 B2SG1A .1377	2	BELLEHSEN, ARIEH & MARCIA XAVIER 88 OVERLOOK TERR LEONIA, NJ 88 OVERLOOK TERR	07605	240900 172300 413200	1491239	1491239 00	352150 352150 704300	387272 399667 786939	372800 372800 745600
902 9 000000	60X109 B2SG1U .1501	2	CIRINO, ANTHONY & LINDA 361 HILLTOP AVE LEONIA NJ 361 HILLTOP AVE	07605-1108	255200 170200 425400	1535269	1535269 00	362548 362547 725095	398706 411468 810174	383800 383800 767600
902 10 44.H/11	60X107 B2SG1A .1474	2	CAMINOS, LOUIS 357 HILLTOP AVE LEONIA NJ 357 HILLTOP AVE	07605-1108	252200 169700 421900	1522637 V1	1522637 -25000 1497637	353315 353314 706629	389176 401832 791008	374400 374400 748800
902 11 44.H/9	56X85 B2SG1U .1093	2	MALLA, SURESH, MEERA & CLIFF 281 GLENWOOD AVE LEONIA, NJ 281 GLENWOOD AVE	07605	196300 109500 305800	1103632	1103632 00 1103632	260618 260618 521236	286611 295785 582396	275900 275900 551800
902 12 44.H/6	60X90 B1SG1U .1240	2	KIM, JIN SUK & SUN HWA 285 GLENWOOD AVE LEONIA NJ 285 GLENWOOD AVE	07605-1136	210900 103200 314100	1133587	1133587 00 1133587	267692 267692 535384	294390 303813 598203	283400 283400 566800
902 13 44.H/3B	50X96 B2SG1U .1102	2	NA, EUN YOUNG & DONGSEOK KIM 291 GLENWOOD AVE LEONIA, NJ 291 GLENWOOD AVE	07506	200000 139400 339400	1224895	1224895 00 1224895	289254 289254 578508	318103 328284 646387	306200 306200 612400
903 1 51/22.B	36X125 F2S .1033	2	GUINTA RAYMOND S & L 445 WOODLAND PL LEONIA NJ 445 WOODLAND PL	07605-1128	209800 94100 303900	1096775	1096775 00 1096775	258999 258999 517998	284830 293947 578777	274200 274200 548400
903 2 51/20.B	35X125 F2SG1S .1004	2	BRANCOCCIO, JAMIE L. & NATALIA VERA 431 WOODLAND PLACE LEONIA, NJ 441 WOODLAND PL	00660 07605	212500 124200 336700	1215150	1215150 00 1215150	286953 286952 573905	315572 325673 641245	303800 303800 607600
903 3 51/19	34X125 F2SG2S .0976	2	CURLEY, DANE & MARINA PUSHKASH 431 WOODLAND PL LEONIA, NJ 431 WOODLAND PL	00660 07605	210000 89200 299200	1079813	1079813 00 1079813	254994 254993 509987	280425 289401 569826	270000 270000 540000
903 4 51/16.B	58X125 F1.5SG1S .1664	2	FOTOS, JOHN & JOZWIAK, SUSAN 429 WOODLAND PL LEONIA NJ 429 WOODLAND PL	07605-1128	259200 109300 368500	1329917	1329917 00 1329917	314055 314054 628109	345377 356431 701808	332500 332500 665000
903 5 51/14.B	58X125 F1.5SG1U .1664	2	GERMAIN, CHARLES B & LESLEY M 425 WOODLAND PL LEONIA NJ 425 WOODLAND PL	07605-1128	258900 173300 432200	1559810 V1	1559810 -25000 1534810	362093 362092 724185	398830 411795 810625	383700 383700 767400
903 6 51/12	59X125 F2SG1S .1693	2	423 WOODLAND PL CO. & TARABOLA, T. 423 WOODLAND PL LEONIA, NJ 423 WOODLAND PL	07605	259100 153100 412200	1487630 V1	1487630 -25000 1462630	345048 345047 690095	380085 392450 772535	365700 365700 731400
903 7 51/10	50X146 B1S .1676	2	JANG, YOUNGKON & MIJEONG KIM 421 WOODLAND PL LEONIA, NJ 421 WOODLAND PL	00672 07605	259100 358200 617300	2227836	2227836 00 2227836	526094 526094 1052188	578565 597083 1175648	557000 557000 1114000
903 8 51/8	50X144 F2SG2S .1653	2	TOMKINS, DAVID & KATHLEEN 419 WOODLAND PL LEONIA NJ 419 WOODLAND PL	07605-1128	258500 147300 405800	1464532	1464532 00 1464532	345843 345843 691686	380336 392510 772846	366100 366100 732200

5395600

19472722

00

75000

19397722

9159305

10238417

9699000

Block No. Lot No. Qualification Account No.	Land Dimensions Building Description Additional Lots Acreage	Prop. Class	Owner's Name Address City State Property Location	Billing Code Zip Code	Land Improvement Exemption Net Total	2025 Property Tax Special Dist	2025 Total Tax Deduction Net Tax	Amt.Billed 2025 1st Q 2nd Q Total	2nd Half 2025 3rd Q 4th Q Total	Preliminary 2026 Tax 1st Q 2nd Q Total
903 9 51/7	45X142 F2SG1S .1467	2	METZDORF, THOMAS J 415 WOODLAND PL LEONIA NJ 415 WOODLAND PL	07605	252900 113200 366100	1321255	1321255 00	312009 312009 624018	343127 354110 697237	330300 330300 660600
903 10 51/6	55X141 F2SG1S .1780	2	KOSHAR, BRAD L. & ROBERTA 409 WOODLAND PL LEONIA NJ 409 WOODLAND PL	00660 07605-1128	261000 194400 455400	1643539	1643539 00	388115 388115 776230	426824 440485 867309	410900 410900 821800
903 11 51/1	47X100 F2SG1 .1079	2	TELLIER, KYLE & YEON KYEONG 261 GLENWOOD AVE LEONIA, NJ 261 GLENWOOD AVE	00660 07605	202200 157900 360100	1299601	1299601 00	306896 306895 613791	337504 348306 685810	324900 324900 649800
903 12 51/2	47X103 S2SG1S .1111	2	RADU, ALEXANDRU & RALUCA 265 GLENWOOD AVE LEONIA NJ 265 GLENWOOD AVE	07605-1102	201400 142100 343500	1239692	1239692 00	292748 292748 585496	321946 332250 654196	309900 309900 619800
903 13 51/3	70X106 S2SG1S .1703	2	RYAN, CHARLES & THERESA 269 GLENWOOD AVE LEONIA NJ 269 GLENWOOD AVE	07605-1102	234900 289600 524500	1892921	1892921 00	447006 447005 894011	491588 507322 998910	473200 473200 946400
903 14 51/4.B	70X113 F2S .1816	2	FRUEH, PAULA 277 GLENWOOD AVE LEONIA, NJ 277 GLENWOOD AVE	00660 07605	236500 100700 337200	1216955	1216955 00	287379 287379 574758	316041 326156 642197	304200 304200 608400
903 15 51/40	50X100 .1148	2	JEONG, SEONG & OH, EILEEN 360 HILLTOP AVE LEONIA, NJ 360 HILLTOP AVE	07605	225100 233900 459000	1656531	1656531 00	391183 391183 782366	430198 443967 874165	414100 414100 828200
903 16 000000	50X100 B2SG2U .1148	2	RIVERA, CARLOS M & EMELY M LORA 362 HILLTOP AVE LEONIA, NJ 362 HILLTOP AVE	00597 07605	225100 190400 415500	1499540	1499540 00	354110 354110 708220	389428 401892 791320	374900 374900 749800
903 17 000000	50X100 S2SG1S .1148	2	BOGGIANO, TERESA & RIVERA, RAUL 368 HILLTOP AVE LEONIA NJ 368 HILLTOP AVE	00672 07605-1109	225100 138800 363900	1313315	1313315 00	310134 310134 620268	341065 351982 693047	328300 328300 656600
903 18 000000	50X100 F2SG1U .1148	2	GALLAND, STEVEN R. & LUCY D. 372 HILLTOP AVE LEONIA NJ 372 HILLTOP AVE	07605-1109	225200 121300 346500	1250519	1250519 00	295305 295305 590610	324757 335152 659909	312600 312600 625200
903 19 000000	59X125 F2S .1693	2	MONTAGNINO, THOMAS & JENNIFER 376 HILLTOP AVENUE LEONIA, NJ 376 HILLTOP AVE	07605	259500 192600 452100	1631629	1631629 00	385303 385302 770605	423731 437293 861024	407900 407900 815800
903 20 51/31.B	58X125 F2SG1S .1664	2	TINZ, DIETER U. & JANET C. 380 HILLTOP AVE LEONIA NJ 380 HILLTOP AVE	07605-1109	258900 188600 447500	1615028	1615028 00	381382 381382 762764	419420 432844 852264	403800 403800 807600
903 21 51/29	58X126 F1SG1S .1678	2	GARGIULO, MARIANO & BORRELLI, WM 384 HILLTOP AVE LEONIA NJ 384 HILLTOP AVE	07605-1109	259200 119600 378800	1367089	1367089 00	322833 322832 645665	355030 366394 721424	341800 341800 683600
903 22 44.G/14	99X131 .2977	1	CHURCH OF THE MADONNA CEMETERY 2070 HOEFLEYS LN FORT LEE NJ 388 HILLTOP AVENUE	07024-2930	287000 0 287000	1035783	1035783 00	244596 244596 489192	268991 277600 546591	258900 258900 517800

5537100

19983397

00

00

19983397

9437994

10545403

9991400



Block No. Lot No. Qualification Account No.	Land Dimensions Building Description Additional Lots Acreage	Prop. Class	Owner's Name Address City State Property Location	Billing Code Zip Code	Land Improvement Exemption Net Total	2025 Property Tax Special Dist	2025 Total Tax Deduction Net Tax	Amt.Billed 2025 1st Q 2nd Q Total	2nd Half 2025 3rd Q 4th Q Total	Preliminary 2026 Tax 1st Q 2nd Q Total
903 23 44.G/10	80X100 B2SG1U .1837	2	MCKINNEY, J.P. & HACKETT, PATRICIA 89 OVERLOOK TER LEONIA NJ 89 OVERLOOK TERR	07605-1110	272100 157500 429600	1550426	V1 1550426 -25000 1525426	359877 359876 719753	396393 409280 805673	381400 381400 762800
903 24 000000	80X100 F2SG1U .1837	2	MURRAY, KEVIN & MADELEINE 99 OVERLOOK TER LEONIA NJ 99 OVERLOOK TERR	07605-1110	270000 187400 457400	1650757	1650757 00 1650757	389820 389819 779639	428698 442420 871118	412700 412700 825400
903 25 000000	60X100 FB2S .1377	2	CHAMPEIL, ELISE & MCNAMEE, RODERICK 101 OVERLOOK TERR LEONIA, NJ 101 OVERLOOK TERR	00672 07605	250000 260700 510700	1843116	1843116 00 1843116	435244 435244 870488	478654 493974 972628	460800 460800 921600
903 26 000000	50X100 S2SG1S .1148	2	ROSENBLOOM, BARRY & THERESA 103 OVERLOOK TER LEONIA NJ 103 OVERLOOK TERRACE	00660 07605-1110	239800 136900 376700	1359510	1359510 00 1359510	321043 321042 642085	353062 364363 717425	339900 339900 679800
903 27	70X177 .2844	2	KAISER, GAIL E 424 GRANDVIEW TERR LEONIA, NJ 424 GRANDVIEW TERR	00660 07605	303700 176300 480000	1732320	1732320 00 1732320	409080 409080 818160	449880 464280 914160	433100 433100 866200
903 28 000000	80X128 B2SG2U .2351	2	MAZZA, VITO & MARIETTA KAY 430 GRANDVIEW TERRACE LEONIA NJ 430 GRANDVIEW TERR	07605	279100 197600 476700	1720410	1720410 00 1720410	406268 406267 812535	446787 461088 907875	430100 430100 860200
903 29 000000	82X115 B2SG2U .2165	2	DAVIDOV, NIR & OSNAT 438 GRANDVIEW TER LEONIA NJ 438 GRANDVIEW TERR	00660 07605-1005	279800 160500 440300	1589043	1589043 00 1589043	375246 375246 750492	412671 425880 838551	397300 397300 794600
903 30 000000	82X110 B2SG2U .2071	2	CHOI, MICHAEL & KIM, JAMIE 446 GRANDVIEW TERR LEONIA NJ 446 GRANDVIEW TERR	07605	277800 202100 479900	1731959	1731959 00 1731959	408995 408995 817990	449786 464183 913969	433000 433000 866000
903 31 000000	120X120 B2S G2U .3306	2	MCKINLESS, BERNADETTE & WILLIAM 458 GRANDVIEW TER LEONIA NJ 458 GRANDVIEW TERR	07605-1005	307400 254200 561600	2026814	2026814 00 2026814	478624 478623 957247	526360 543207 1069567	506700 506700 1013400
903 32 000000	80X114 B2SG2U .2094	2	CHOE, SEUNG HO & CAROL 466 GRANDVIEW TERRACE LEONIA, NJ 466 GRANDVIEW TERR	00660 07605	280900 181300 462200	1668080	1668080 00 1668080	393910 393910 787820	433197 447063 880260	417000 417000 834000
903 33 000000	130X109 B2SG2U .3253	2	PERALTA, TEREZA & SALINAS, EDDIE 400 GREENWAY DRIVE LEONIA, NJ 400 GREENWAY DRIVE	07605	337700 163300 501000	1808109	1808109 00 1808109	426978 426977 853955	469562 484592 954154	452000 452000 904000
903 34 000000	80X107 B2SG2U .1965	2	CHOI, JIN SOON 408 GREENWAY DR LEONIA NJ 408 GREENWAY DRIVE	00660 07605	275500 166600 442100	1595539	1595539 00 1595539	376780 376780 753560	414358 427621 841979	398900 398900 797800
903 35 000000	91X112 B2SG2U .2340	2	JUN, YONGJOO & KIM, YOOME 416 GREENWAY DR LEONIA, NJ 416 GREENWAY DRIVE	00660 07605	276800 314000 590800	2132197	2132197 00 2132197	503510 503509 1007019	553727 571451 1125178	533000 533000 1066000
903 36 44.A4/39	103X118 .2790	2	WOO, YOUNG IN & INSUN 424 GREENWAY DR LEONIA, NJ 424 GREENWAY DRIVE	07605	276500 365200 641700	2315895	2315895 00 2315895	546889 546889 1093778	601433 620684 1222117	579000 579000 1158000

6850700

24724175

00

25000

24699175

11664521

13034654

12349800

Block No. Lot No. Qualification Account No.	Land Dimensions Building Description Additional Lots Acreage	Prop. Class	Owner's Name Address City State Property Location	Billing Code Zip Code	Land Improvement Exemption Net Total	2025 Property Tax Special Dist	2025 Total Tax Deduction Net Tax	Amt.Billed 2025 1st Q 2nd Q Total	2nd Half 2025 3rd Q 4th Q Total	Preliminary 2026 Tax 1st Q 2nd Q Total
903 37	90X128 B2SG2U .2645	2	DERTOUZOS, GEORGE & INHYE 433 FAIRWAY DR LEONIA, NJ 433 FAIRWAY DRIVE	07605	284400 238300 522700	1886424	1886424 00 1886424	445471 445471 890942	489901 505581 995482	471600 471600 943200
903 38	90X116 B2SG2U .2397	2	SARACINO, CHRISY ANN 423 FAIRWAY DR LEONIA, NJ 423 FAIRWAY DRIVE	07605	285400 247700 533100	1923958	1923958 00 1923958	454335 454334 908669	499648 515641 1015289	481000 481000 962000
903 39 000000	80X112 F2SG2U .2057	2	LEE, EUN HYANG 415 FAIRWAY DR LEONIA, NJ 415 FAIRWAY DRIVE	00660 07605	277400 207000 484400	1748200	1748200 00 1748200	412830 412830 825660	454004 468536 922540	437100 437100 874200
903 40.01 000000	0.308 AC .3080	2	WILSON, LYNN & WILSON, HORACE 411 FAIRWAY DR LEONIA NJ 411 FAIRWAY DRIVE	07605	299600 543600 843200	3043109	3043109 00 3043109	718618 718617 1437235	790289 815585 1605874	760800 760800 1521600
903 43 000000	84X145 F2SG1U .2796	2	MARINO, M. & CHMIELEWSKI, C. 400 FAIRWAY DR LEONIA NJ 400 FAIRWAY DRIVE	00660 07605-1003	272400 143500 415900	1500983	1500983 00 1500983	354451 354451 708902	389802 402279 792081	375200 375200 750400
903 44 000000	84X150 F2SG2U .2893	2	SCRIBANO, MICHAEL J. & ANNE M. 408 FAIRWAY DR LEONIA, NJ 408 FAIRWAY DRIVE	07605	275200 162800 438000	1580742	1580742 00 1580742	373286 373285 746571	410516 423655 834171	395200 395200 790400
903 45 000000	130X120 B2SG2U .3581	2	PABON, SOLEDAD 414 FAIRWAY DR LEONIA NJ 414 FAIRWAY DRIVE	00660 07605-1003	296800 224500 521300	1881372	1881372 00 1881372	444278 444278 888556	488589 504227 992816	470300 470300 940600
903 46 000000	82X165 B2SG2U .3106	2	HECKMAN, RICHARD A.&SOMMER,KATHY M. 438 GREENWAY DR. LEONIA, NJ 438 GREENWAY DR	07605	318800 201200 520000	1876680	1876680 00 1876680	443170 443170 886340	487370 502970 990340	469200 469200 938400
903 47 000000	72X122 .2017	2	POGUE, DARRELL & SALLY 450 GREENWAY DR LEONIA, NJ 450 GREENWAY DRIVE	07605	288400 449100 737500	2661638	2661638 00 2661638	626319 626318 1252637	693438 715563 1409001	665400 665400 1330800
903 48 000000	100X100 B2SG2U .2296	2	SCOTTO, ARTHUR 458 GREENWAY DR LEONIA NJ 458 GREENWAY DRIVE	07605-1021	284700 199200 483900	1746395	1746395 00 1746395	412404 412404 824808	453535 468052 921587	436600 436600 873200
903 49 44.A3/27	80X100 B2SG1U .1837	2	SHAIR, LIENNA 468 GREENWAY DR LEONIA, NJ 468 GREENWAY DRIVE	07605	271600 130600 402200	1451540	1451540 00 1451540	342775 342775 685550	376962 389028 765990	362900 362900 725800
903 50 000000	80X115 B2SG2U .2112	2	TSUBOI, MASARU & TOKIKO 476 GREENWAY DR LEONIA NJ 476 GREENWAY DRIVE	00672 07605-1021	280600 106500 387100	1397044	1397044 00 1397044	329906 329906 659812	362810 374422 737232	349300 349300 698600
903 51 000000	85X155 B2SG2U .3025	2	ARDIZZONE,VINCENT & BARBARA 484 GREENWAY DR LEONIA NJ 484 GREENWAY DRIVE	07605-1021	315900 173800 489700	1767327	1767327 00 1767327	417347 417347 834694	458971 473662 932633	441800 441800 883600
903 52	100X100 B2S G2U .2296	2	ARLT,ULRIKE 416 RIDGELAND TER LEONIA NJ 416 RIDGELAND TERR	07605-1015	284500 200500 485000	1750365	1750365 00 1750365	413342 413341 826683	454566 469116 923682	437600 437600 875200

7264000

26215777

00

00

26215777

12377059

13838718

13108000

Block No. Lot No. Qualification Account No.	Land Dimensions Building Description Additional Lots Acreage	Prop. Class	Owner's Name Address City State Property Location	Billing Code Zip Code	Land Improvement Exemption Net Total	2025 Property Tax Special Dist	2025 Total Tax Deduction Net Tax	Amt.Billed 2025 1st Q 2nd Q Total	2nd Half 2025 3rd Q 4th Q Total	Preliminary 2026 Tax 1st Q 2nd Q Total
903 53 000000	100X100 B2SG2U .2296	2	GRAMUGLIA, DOMENICO & MARIEL 400 RIDGELAND TERR LEONIA, NJ 400 RIDGELAND TERR	00660 07605	286200 213200 499400	1802335	1802335 00 1802335	425614 425614 851228	468063 483044 951107	450600 450600 901200
903 54 000000	85X100 B2SG1U .1951	2	MELIZANIS, MARKOS & ANASTASIA 407 RIDGELAND TERRACE LEONIA, NJ 407 RIDGELAND TERR	07605	283500 212500 496000	1790064	1790064 00 1790064	422716 422716 845432	464876 479756 944632	447500 447500 895000
903 55 000000	80X100 B2SG2A .1837	2	CLINTON, DONALD J. 415 RIDGELAND TERR LEONIA, NJ 415 RIDGELAND TERR	07605	270000 303000 573000	2067957	2067957 00 2067957	488340 488339 976679	537044 554234 1091278	517000 517000 1034000
903 56 000000	80X100 B2SG2U .1837	2	PARK, ISAAC S. & SUN YOUNG AN 421 RIDGELAND TERR LEONIA, NJ 421 RIDGELAND TERR	07605	270000 194000 464000	1674576	1674576 00 1674576	395444 395444 790888	434884 448804 883688	418600 418600 837200
903 57 44.A1/19	80X100 F2SG2U .1837	2	BHATTACHARYA, SUBROTO & NIKKI 425 RIDGELAND TERRACE LEONIA, NJ 425 RIDGELAND TERR	00660 07605	270000 158600 428600	1546817	1546817 00 1546817	365275 365274 730549	401705 414563 816268	386700 386700 773400
903 58 000000	80X100 B2SG2U .1837	2	HONG, KUMOK & JONGYOON & MIN SEOK 435 RIDGELAND TERR LEONIA, NJ 435 RIDGELAND TERR	07605	270000 201500 471500	1701644	1701644 00 1701644	395586 395586 791172	448164 462308 910472	425400 425400 850800
903 59 000000	100X100 F2SG2U .2296	2	LEE, DANIEL D. & SUJIN YOO 445 RIDGELAND TERR LEONIA, NJ 445 RIDGELAND TERR	07605	282500 334000 616500	2224949	2224949 00 2224949	525413 525412 1050825	577815 596309 1174124	556200 556200 1112400
903 60 000000	80X100 B2SG1U .1837	2	NOLL, SARA-ANN 455 RIDGELAND TER LEONIA NJ 455 RIDGELAND TERR	07605-1014	270000 160300 430300	1552953	1552953 00 1552953	366724 366723 733447	403299 416207 819506	388200 388200 776400
903 61 000000	125X95 F2SG2U .2726	2	SCHULMAN, NEIL 633 LINDEN AVENUE TEANECK, NJ 463 RIDGELAND TERR	07666	275700 185100 460800	1663027	1663027 00 1663027	392717 392717 785434	431885 445708 877593	415800 415800 831600
903 62 44.A1/40	50X50 POOL .0574	2	TA, HUNG Q 2201 JONES RD FORT LEE NJ 465 NORDHOFF DRIVE	07024-3202	129400 12500 141900	512117	512117 00 512117	120935 120934 241869	132996 137252 270248	128000 128000 256000
903 63 000000	60X20 .0275	1	POTTOKARAN, FRANCIS V. & JAICY 64 LIGHTHOUSE CT SAVANNAH, GA NORDHOFF DRIVE	31410	4900 0 4900	17684	17684 00 17684	4176 4176 8352	4593 4739 9332	4400 4400 8800
903 64 000000	80X5 .0092	15C	BOROUGH OF LEONIA 312 BROAD AVE LEONIA NJ RIDGELAND TERR-REAR	07605-1820	*EXEMPT*	00	00 00 00	00 00 00	00 00 00	00 00 00
903 65 000000	96X8 .0176	1	JIAN, TIANFANG & SHANJINGMEI JIN 2187 JONES RD FORT LEE, NJ RIDGELAND TERRACE	07024	6300 0 6300	22737	22737 00 22737	5370 5369 10739	5905 6093 11998	5700 5700 11400
903 66 000000	80X10 .0184	1	WU, ABRAHAM IH 2181 JONES RD FORT LEE NJ RIDGELAND TERRACE	07024-3202	9000 0 9000	32481	32481 00 32481	7671 7670 15341	8435 8705 17140	8100 8100 16200

4602200

16609341

00

00

16609341

7831955

8777386

8304400

Block No. Lot No. Qualification Account No.	Land Dimensions Building Description Additional Lots Acreage	Prop. Class	Owner's Name Address City State Property Location	Billing Code Zip Code	Land Improvement Exemption Net Total	2025 Property Tax Special Dist	2025 Total Tax Deduction Net Tax	Amt.Billed 2025 1st Q 2nd Q Total	2nd Half 2025 3rd Q 4th Q Total	Preliminary 2026 Tax 1st Q 2nd Q Total
903 67 000000	40X10 . .0092	1	AHN, SANGKI & BAEK, SOONNYEO, AHN 2177 JONES RD FORT LEE, NJ RIDGELAND (REAR)	00660 07024	4000 0 4000	14436	14436 00 14436	3409 3409 6818	3749 3869 7618	3600 3600 7200
903 68 000000	20X10 . .0046	15C	BOROUGH OF LEONIA 312 BROAD AVE LEONIA NJ RIDGELAND TERRACE	07605-1820	*EXEMPT*	00	00 00 00	00 00 00	00 00 00	00 00 00
903 69 000000	80X10 . .0184	1	MC ELEARNEY, LIAM & JUDITH 2175 JONES RD FORT LEE NJ JONES ROAD	07024	8000 0 8000	28872	28872 00 28872	6818 6818 13636	7498 7738 15236	7200 7200 14400
903 70 000000	60X10 . .0138	1	CONTRERAS STABILE, AGNES 2171 JONES ROAD FORT LEE, NJ JONES ROAD (REAR)	00660 07024	6000 0 6000	21654	21654 00 21654	5114 5113 10227	5624 5803 11427	5400 5400 10800
903 71 000000	80X10 . .0184	1	KALANTAROV, R & KALANTAROVA, S 2165 JONES RD FORT LEE NJ JONES ROAD (REAR)	07024-3202	9500 0 9500	34286	34286 00 34286	8097 8096 16193	8904 9189 18093	8600 8600 17200
903 72 44.A1/70	40X7 . .0064	1	KIM, KENNETH & HAE-JIN 2161 JONES RD FORT LEE NJ JONES ROAD REAR	07024	3200 0 3200	11549	11549 00 11549	2728 2727 5455	2999 3095 6094	2900 2900 5800
903 73 44.A1/72	40X4 . .0037	1	PARK, KISOO & MI SUN CHUNG 2157 JONES RD FORT LEE, NJ JONES ROAD (REAR)	00660 07024	1800 0 1800	6496	6496 00 6496	1534 1534 3068	1687 1741 3428	1600 1600 3200
903 74 000000	40X1 . .0009	1	ALELES, SOCRATES & IRIS 2147 JONES RD FORT LEE NJ JONES ROAD (REAR)	07024-3202	1400 0 1400	5053	5053 00 5053	1194 1193 2387	1312 1354 2666	1300 1300 2600
903 75	19.00 AC 19.0000	15E	CHURCH OF THE MADONNA CEMETERY 340 MAIN ST FORT LEE NJ HILLTOP AVENUE	07024-4706	*EXEMPT*	00	00 00 00	00 00 00	00 00 00	00 00 00
903 76	2.349 AC 2.3490	15E	MADONNA CEMETERY 2070 HOEFLY'S LANE FORT LEE NJ HILLTOP AVE	07024	*EXEMPT*	00	00 00 00	00 00 00	00 00 00	00 00 00
904 1 000000	120X100 B1SG2A . .2755	2	BOYLE, JANETTE M 434 FARIWAY DR LEONIA NJ 434 FAIRWAY DRIVE	00660 07605	295100 235600 530700	1915296	1915296 00 1915296	452289 452289 904578	497399 513319 1010718	478800 478800 957600
904 2 000000	80X100 B2SG1A . .1837	2	LEE, JUNGHAN & YUN, SOOYEON 518 NORDHOFF DR LEONIA, NJ 518 NORDHOFF DRIVE	07605	283500 208400 491900	1775267	1775267 00 1775267	419222 419222 838444	461033 475790 936823	443800 443800 887600
904 3 44.A2/10	7100SF B2SG1A . .1630	2	HILLMAN, ROY & LEYNIK, IRENE 516 NORDHOFF DR LEONIA NJ 516 NORDHOFF DRIVE	07605	266500 125900 392400	1416172	1416172 00 1416172	334423 334423 668846	367777 379549 747326	354000 354000 708000
904 4 000000	60X100 B2SG2U . .1377	2	QUAIL, JOSEPH & DIANE 514 NORDHOFF DR LEONIA NJ 514 NORDHOFF DRIVE	07605-1011	266500 219800 486300	1755057	1755057 00 1755057	414450 414449 828899	455785 470373 926158	438800 438800 877600

1935200

6984138

00

00

6984138

3298551

3685587

3492000

Block No. Lot No. Qualification Account No.	Land Dimensions Building Description Additional Lots Acreage	Prop. Class	Owner's Name Address City State Property Location	Billing Code Zip Code	Land Improvement Exemption Net Total	2025 Property Tax Special Dist	2025 Total Tax Deduction Net Tax	Amt.Billed 2025 1st Q 2nd Q Total	2nd Half 2025 3rd Q 4th Q Total	Preliminary 2026 Tax 1st Q 2nd Q Total
904 5 000000	80X100 F1SG1U .1837	2	RUSO, STEVEN & CHRISTINA 512 NORDHOFF DR LEONIA NJ 512 NORDHOFF DRIVE	07605	272500 148900 421400	1520833	1520833 00 1520833	359139 359138 718277	394957 407599 802556	380200 380200 760400
904 6 000000	110X100 F2SG2U .2525	2	HYDE, ROBERT III & CASSANDRA VIRGIN 508 NORDHOFF DR LEONIA, NJ 508 NORDHOFF DRIVE	00672 07605	288100 295400 583500	2105852	2105852 00 2105852	497288 497288 994576	546886 564390 1111276	526500 526500 1053000
904 7 44.A2/25	60X100 B2SG1U .1377	2	KIM, CHANG GON & MOON, SON YOUNG 485 GREENWAY DR LEONIA NJ 485 GREENWAY DRIVE	07605	291400 171400 462800	1670245	1670245 00 1670245	394422 394421 788843	433759 447643 881402	417600 417600 835200
904 8 000000	75X100 B2SG2U .1722	2	CHOI, JAMES DOH HWAN & JI SOO 475 GREENWAY DR LEONIA, NJ 475 GREENWAY DRIVE	00660 07605	255200 253900 509100	1837342	1837342 00 1837342	433881 433880 867761	477154 492427 969581	459300 459300 918600
904 9 000000	75X100 B2SG2U .1722	2	KROL, BORIS & LUDMILLA 469 GREENWAY DR LEONIA NJ 469 GREENWAY DRIVE	07605	255200 260300 515500	1860440	1860440 00 1860440	439335 439335 878670	483153 498617 981770	465100 465100 930200
904 10 000000	75X100 B2SG2U .1722	2	CHUNG, HONG SOON 463 GREENWAY DR LEONIA, NJ 463 GREENWAY DRIVE	00660 07605	255200 243500 498700	1799808	1799808 00 1799808	425017 425017 850034	467407 482367 949774	450000 450000 900000
904 11 000000	92X100 B2SG2U .2112	2	HUH, CHUL HOY & YOO, SI HYUN 457 GREENWAY DRIVE LEONIA, NJ 457 GREENWAY DRIVE	00660 07605	270000 244000 514000	1855026	1855026 00 1855026	438057 438056 876113	481747 497166 978913	463800 463800 927600
904 12 000000	92X100 B2SG2U .2112	2	LEE, HYUN WOONG & KATHLEEN 449 GREENWAY DRIVE LEONIA, NJ 449 GREENWAY DRIVE	07605	270000 172400 442400	1596622	1596622 00 1596622	377036 377035 754071	414640 427911 842551	399200 399200 798400
904 13 000000	92X100 B2SG2U .2112	2	PORETZKY, ELLIOT & EMILY GONZALEZ 443 GREENWAY DR LEONIA, NJ 443 GREENWAY DRIVE	07605	270000 204800 474800	1713553	1713553 00 1713553	404649 404648 809297	445006 459250 904256	428400 428400 856800
904 14 000000	92X100 B2SG2U .2112	2	GRAVANI, DIANE M. 433 GREENWAY DR LEONIA, NJ 433 GREENWAY DRIVE	07605	270000 158300 428300	1545735	1545735 00 1545735	365019 365019 730038	401424 414273 815697	386400 386400 772800
904 15 000000	92X100 B2SG2U .2112	2	SALEB, GOURGIUS & YOUSTINA SAMAA 428 FAIRWAY DR LEONIA, NJ 428 FAIRWAY DR	00660 07605	283500 218600 502100	1812079	1812079 00 1812079	427915 427915 855830	470593 485656 956249	453000 453000 906000
1001 1 000000	0.4495AC BF1S .4495	15F	AMERICAN LEGION POST 1 399 BROAD AVE LEONIA NJ 399 BROAD AVE	07605-1714	*EXEMPT*	00	00 00 00	00 00 00	00 00 00	00 00 00
1001 2 000000	50X100 F1.5S .1148	2	PEAK, MICHAEL & MIJA SEOK 314 WOODLAND PL LEONIA NJ 314 WOODLAND PL	00660 07605	260000 105900 365900	1320533	1320533 00 1320533	311839 311838 623677	342940 353916 696856	330100 330100 660200
1001 3 000000	50X100 B1SG1S .1148	2	PARK, ANNA S. 318 WOODLAND PL LEONIA, NJ 318 WOODLAND PLACE	07605	260000 118700 378700	1366728	1366728 00 1366728	322747 322747 645494	354937 366297 721234	341700 341700 683400

6097200

22004796

00

00

22004796

10392681

11612115

11002600



Block No. Lot No. Qualification Account No.	Land Dimensions Building Description Additional Lots Acreage	Prop. Class	Owner's Name Address City State Property Location	Billing Code Zip Code	Land Improvement Exemption Net Total	2025 Property Tax Special Dist	2025 Total Tax Deduction Net Tax	Amt.Billed 2025 1st Q 2nd Q Total	2nd Half 2025 3rd Q 4th Q Total	Preliminary 2026 Tax 1st Q 2nd Q Total
1001 4 000000	50X100 B1S .1148	2	MARTINEZ, Y. & TANCIO, A. 322 WOODLAND PL LEONIA, NJ 322 WOODLAND PL	00660 07605	260000 108700 368700	1330638	1330638 00 1330638	314225 314224 628449	345564 356625 702189	332700 332700 665400
1001 5 000000	50X100 B1SG1S .1148	2	JUN, WOO SUK & MI JIN JUNG 326 WOODLAND PL LEONIA, NJ 326 WOODLAND PL	07605	260000 287500 547500	1975928	1975928 00 1975928	466607 466607 933214	513145 529569 1042714	494000 494000 988000
1001 6 45/53	50X100 B2SG1U .1148	2	LEE, KYUJAE & SOOYEONG 330 WOODLAND PL LEONIA NJ 330 WOODLAND PL	07605-1705	260000 172400 432400	1560532	1560532 00 1560532	368513 368513 737026	405267 418239 823506	390100 390100 780200
1001 7 000000	50X100 B1SSG1U .1148	2	CHU, YOUNG & JASON 334 WOODLAND PL LEONIA, NJ 334 WOODLAND PL	00660 07605	260000 145200 405200	1462367	1462367 00 1462367	345332 345332 690664	379774 391929 771703	365600 365600 731200
1001 8 000000	50X100 B1SSG1U .1148	2	CHEN, GUO YING & LIU, QIAO LIAN 338 WOODLAND PL LEONIA NJ 338 WOODLAND PL	07605-1705	260000 99600 359600	1297796	1297796 00 1297796	306469 306469 612938	337035 347823 684858	324400 324400 648800
1001 9 45/47	50X100 B2SG1U .1148	2	POTHARAS, DONNA 342 WOODLAND PL LEONIA NJ 342 WOODLAND PL	07605-1705	260000 126400 386400	1394518	1394518 00 1394518	329310 329309 658619	362154 373745 735899	348600 348600 697200
1001 10 000000	50X100 F2S .1148	2	GARCIA-ALVARADO, KEYLA 258 GLENWOOD AVE LEONIA, NJ 258 GLENWOOD AVE	00660 07605	236900 115400 352300	1271451	1271451 00 1271451	300248 300248 600496	330193 340762 670955	317900 317900 635800
1001 11 000000	50X108 S2SG1S .1240	2	SCLAFANE, DAVID & JAMIE 254 GLENWOOD AVE LEONIA NJ 254 GLENWOOD AVE	07605-1138	242000 131100 373100	1346518	1346518 00 1346518	317975 317974 635949	349688 360881 710569	336600 336600 673200
1001 12 000000	50X114 B1SG1U .1309	2	SHERIDAN, TARA 252 GLENWOOD AVE LEONIA, NJ 252 GLENWOOD AVE	07605	247200 139600 386800	1395961	1395961 00 1395961	329651 329650 659301	362528 374132 736660	349000 349000 698000
1001 13 000000	50X120 S2SG2S .1377	2	MADRID, BRYAN & KIMBERLY 250 GLENWOOD AVE LEONIA NJ 250 GLENWOOD AVE	07605-1138	252300 169600 421900	1522637	1522637 00 1522637	359565 359564 719129	395426 408082 803508	380700 380700 761400
1001 14 000000	50X100 F2SG1U .1148	2	IP, FOOWAH & YAN QIU 331 BEECHWOOD PL LEONIA, NJ 331 BEECHWOOD PL	07605	260000 143200 403200	1455149	1455149 00 1455149	343628 343627 687255	377899 389995 767894	363800 363800 727600
1001 15 000000	50X100 B2SG1A .1148	2	LEE, JOOHAN JUSTIN 327 BEECHWOOD PL LEONIA, NJ 327 BEECHWOOD PL	00660 07605	260000 142100 402100	1451179	1451179 00 1451179	342690 342690 685380	376868 388931 765799	362800 362800 725600
1001 16 45/35	50X100 F2SG1S .1148	2	SALAZAR, DIEGO 325 BEECHWOOD PL LEONIA, NJ 325 BEECHWOOD PL	00660 07605	260000 200900 460900	1663388	1663388 00 1663388	392802 392802 785604	431979 445805 877784	415800 415800 831600
1001 17 000000	50X100 F2SG2S .1148	2	YANG, WENG LANG & HWANG, HUI ING 321 BEECHWOOD PLACE LEONIA NJ 321 BEECHWOOD PL	07605	260000 163300 423300	1527690	1527690 00 1527690	360758 360757 721515	396738 409437 806175	381900 381900 763800

5723400

20655752

00

00

20655752

9755539

10900213

10327800

Block No. Lot No. Qualification Account No.	Land Dimensions Building Description Additional Lots Acreage	Prop. Class	Owner's Name Address City State Property Location	Billing Code Zip Code	Land Improvement Exemption Net Total	2025 Property Tax Special Dist	2025 Total Tax Deduction Net Tax	Amt.Billed 2025 1st Q 2nd Q Total	2nd Half 2025 3rd Q 4th Q Total	Preliminary 2026 Tax 1st Q 2nd Q Total
1001 18 000000	75X100 F2SG1U .1722	2	FLAHIVE, CARMEN & MICHAEL 317 BEECHWOOD PL LEONIA NJ 317 BEECHWOOD PL	07605-1712	295000 195400 490400	1769854	1769854 00 1769854	417944 417943 835887	459628 474339 933967	442500 442500 885000
1001 19 000000	75X100 F2SGS2 .1722	2	PORETZKY, PAUL & KAREN 311 BEECHWOOD PL LEONIA NJ 311 BEECHWOOD PL	07605-1712	295000 160000 455000	1642095	1642095 00 1642095	387774 387774 775548	426449 440098 866547	410500 410500 821000
1001 20 45/24.B	55X100 F2G1S .1263	2	GARZON, LEONARDO & MARIA LAURA 309 BEECHWOOD PL LEONIA, NJ 309 BEECHWOOD PL	00660 07605	270000 137800 407800	1471750	1471750 00 1471750	347548 347547 695095	382211 394444 776655	367900 367900 735800
1001 21 000000	.413AC CBS1S .4130	15C	BOROUGH OF LEONIA 312 BROAD AVE LEONIA NJ 305 BEECH WOOD PL	07605-1820	*EXEMPT*	00	00 00 00	00 00 00	00 00 00	00 00 00
1002 1 000000	105X126 .3037	15C	BOROUGH OF LEONIA 312 BROAD AVE LEONIA, NJ 381 BROAD AVE	07605	*EXEMPT*	00	00 00 00	00 00 00	00 00 00	00 00 00
1002 2 46/104B	65X100 2FDWGF2S .1492	2	SCHWOERER, P. & POSEY, P. 304 BEECHWOOD PL LEONIA, NJ 304 BEECHWOOD PL	00660 07605	275500 171800 447300	1614306 W1	1614306 -25000 1589306	374962 374961 749923	412982 426401 839383	397300 397300 794600
1002 3 46/107	50X100 S2SG2S .1148	2	LEE, SANG HO & SUSIE HONG 306 BEECHWOOD PL LEONIA, NJ 306 BEECHWOOD PL	00660 07605	260000 258600 518600	1871627	1871627 00 1871627	441977 441977 883954	486058 501615 987673	467900 467900 935800
1002 4 000000	75X100 F2SG1S .1722	2	DUMLAO, ROBERTO & ANNABELLE 308 BEECHWOOD PL LEONIA NJ 308 BEECHWOOD PL	00660 07605-1713	295000 216500 511500	1846004	1846004 00 1846004	435926 435926 871852	479404 494748 974152	461500 461500 923000
1002 5 000000	75X100 S2SG1S .1722	2	MARQUARDT, KARL L. & ILENE B. 314 BEECHWOOD PL LEONIA NJ 314 BEECHWOOD PL	00660 07605-1713	295000 244600 539600	1947416	1947416 00 1947416	459874 459874 919748	505740 521928 1027668	486900 486900 973800
1002 6 000000	50X100 S2S .1148	2	YANG, DONGCHEOL & PARK, DONNA K. 318 BEECHWOOD PL LEONIA, NJ 318 BEECHWOOD PL	07605	260000 166500 426500	1539239	1539239 00 1539239	363485 363485 726970	399737 412532 812269	384800 384800 769600
1002 7 46/117	50X100 F2SG2S .1148	2	FRANCIS, RICHARD O. & TEVRA 324 BEECHWOOD PL LEONIA, NJ 324 BEECHWOOD PL	07605	260000 182200 442200	1595900	1595900 00 1595900	376865 376865 753730	414452 427718 842170	399000 399000 798000
1002 8 000000	50X100 F2SG1S .1148	2	REYES, JULIO & LEONOR 328 BEECHWOOD PL LEONIA NJ 328 BEECHWOOD PL	00660 07605-1713	260000 273000 533000	1923597	1923597 00 1923597	454250 454249 908499	499554 515544 1015098	480900 480900 961800
1002 9 000000	50X100 F2SG1S .1148	2	YEE, ANTHONY TSANG & ENG, FAYE HSING 332 BEECHWOOD PL LEONIA NJ 332 BEECHWOOD PL	07605-1713	260000 155000 415000	1497735 V1	1497735 -25000 1472735	347434 347434 694868	382709 395158 777867	368200 368200 736400
1002 10 000000	75X105 S2SG2S .1808	2	PINDER, CARLOS R. & HYOUNG KIM 248 GLENWOOD AVE LEONIA, NJ 248 GLENWOOD AVE	07605	265400 272600 538000	1941642	1941642 00 1941642	458511 458510 917021	504241 520380 1024621	485400 485400 970800

5724900

20661165

00

50000

20611165

9733095

10878070

10305600

Block No. Lot No. Qualification Account No.	Land Dimensions Building Description Additional Lots Acreage	Prop. Class	Owner's Name Address City State Property Location	Billing Code Zip Code	Land Improvement Exemption Net Total	2025 Property Tax Special Dist	2025 Total Tax Deduction Net Tax	Amt.Billed 2025 1st Q 2nd Q Total	2nd Half 2025 3rd Q 4th Q Total	Preliminary 2026 Tax 1st Q 2nd Q Total
1002 11 000000	50X111 F2SG1S .1274	2	CHANG, STEVEN & JOANNE 238 GLENWOOD AVE LEONIA NJ 238 GLENWOOD AVE	00660 07605-1135	244600 119700 364300	1314759	1314759 00 1314759	310475 310475 620950	341440 352369 693809	328700 328700 657400
1002 12 46/128	75X120 F2SG2S .2066	2	ABOUF, JON ERIC & DENISE BERGER 345 MAGNOLIA PL LEONIA NJ 345 MAGNOLIA PL	00660 07605-1708	303500 171400 474900	1713914	1713914 00 1713914	404734 404733 809467	445100 459347 904447	428500 428500 857000
1002 13 000000	50X100 S2SG2S .1148	2	KIM, SUNG J. & JINYOUNG PARK 339 MAGNOLIA PL LEONIA, NJ 339 MAGNOLIA PL	07605	260000 199400 459400	1657975	1657975 00 1657975	391524 391524 783048	430573 444354 874927	414500 414500 829000
1002 14 000000	50X100 F2SG2S .1148	2	ORLOWSKI, FRANCIS 335 MAGNOLIA PL LEONIA NJ 335 MAGNOLIA PL	01576 07605-1708	260000 141300 401300	1448292	1448292 00 1448292	342008 342008 684016	376119 388157 764276	362100 362100 724200
1002 15 000000	75X100 F2SG1S .1722	2	ONTELL, MARSHA 325 MAGNOLIA PL LEONIA NJ 325 MAGNOLIA PL	00660 07605	295000 289600 584600	2109821	2109821 00 2109821	498226 498225 996451	547916 565454 1113370	527500 527500 1055000
1002 16 000000	75X100 F2SG1U .1722	2	JUNG, TAEHYUN 317 MAGNOLIA PL LEONIA, NJ 317 MAGNOLIA PL	00660 07605	295000 169200 464200	1675298	1675298 00 1675298	395615 395614 791229	435072 448997 884069	418800 418800 837600
1002 17 46/141	62.5X100 F2SG1S .1435	2	OKAMOTO, MASAOKI & KOTOKI K. 315 MAGNOLIA PL LEONIA, NJ 315 MAGNOLIA PL	00660 07605	285000 141100 426100	1537795	1537795 00 1537795	363144 363144 726288	399362 412145 811507	384400 384400 768800
1002 18 46/143.B	57.5X100 F2SG1S .1320	2	ZHANG, XIAOKAN & SHENG XU 313 MAGNOLIA PL LEONIA, NJ 313 MAGNOLIA PL	07605	275000 342200 617200	2227475	2227475 00 2227475	526009 526009 1052018	578471 596986 1175457	556900 556900 1113800
1002 19 000000	65X100 S2SG1S .1492	2	SUNG, HYE J 311 MAGNOLIA PL LEONIA NJ 311 MAGNOLIA PL	00597 07605-1708	275500 153100 428600	1546817	1546817 00 1546817	365275 365274 730549	401705 414563 816268	386700 386700 773400
1002 20 000000	0.286 AC CB1S .2860	4A	369-377 BROAD AVE LLC 58 RIVINGTON ST NEW YORK, NY 371-377 BROAD AVE	10002	474100 675900 1150000	4150350	4150350 00 4150350	980088 980087 1960175	1077838 1112337 2190175	1037600 1037600 2075200
1003 1 48/51.B	0.383 AC PARKING .3830	4A	353 BROAD AVE, LLC 353 BROAD AVE LEONIA, NJ MAGNOLIA PL	07605	419300 30400 449700	1622967	1622967 00 1622967	383257 383257 766514	421481 434972 856453	405700 405700 811400
1003 2 48/54	50X100 F2S G2S .1148	2	WANG, ERIC C & LORENA R 312 MAGNOLIA PL LEONIA NJ 312 MAGNOLIA PL	07605	247000 121300 368300	1329195	1329195 00 1329195	313884 313884 627768	345189 356238 701427	332300 332300 664600
1003 3 000000	50X100 S2SG2SS .1148	2	SULLIVAN, SUSAN S. 316 MAGNOLIA PL LEONIA NJ 316 MAGNOLIA PL	07605-1709	247000 124500 371500	1340744	1340744 00 1340744	316611 316611 633222	348189 359333 707522	335200 335200 670400
1003 4 000000	50X100 F2SG1S .1148	2	LEE, SEOYEON & JINSOOK BAE 320 MAGNOLIA PL LEONIA, NJ 320 MAGNOLIA PL	07605	260000 146200 406200	1465976	1465976 00 1465976	346184 346184 692368	380711 392897 773608	366500 366500 733000

6966300

25141378

00

00

25141378

11874063

13267315

12570800

Block No. Lot No. Qualification Account No.	Land Dimensions Building Description Additional Lots Acreage	Prop. Class	Owner's Name Address City State Property Location	Billing Code Zip Code	Land Improvement Exemption Net Total	2025 Property Tax Special Dist	2025 Total Tax Deduction Net Tax	Amt.Billed 2025 1st Q 2nd Q Total	2nd Half 2025 3rd Q 4th Q Total	Preliminary 2026 Tax 1st Q 2nd Q Total
1003 5 000000	50X100 F2SG1S .1148	2	ARRIOLA, PEDRO & ESPINOSA, MARIA E 322 MAGNOLIA PL LEONIA NJ 322 MAGNOLIA PL	00660 07605-1709	260000 118500 378500	1366007	1366007 00 1366007	322577 322577 645154	354749 366104 720853	341500 341500 683000
1003 6 000000	50X100 F2SG1S .1148	2	DEMARCO, RICHARD J. & VIVIAN J. 324 MAGNOLIA PL LEONIA NJ 324 MAGNOLIA PL	07605-1709	260000 123500 383500	1384052 V1	1384052 -25000 1359052	320588 320588 641176	353186 364690 717876	339800 339800 679600
1003 7 48/64	50X100 F2SG1S .1148	2	CHOE, SOL & OLIVIA KIM 326 MAGNOLIA PL LEONIA, NJ 326 MAGNOLIA PL	00660 07605	260000 141000 401000	1447209	1447209 00 1447209	341753 341752 683505	375837 387867 763704	361800 361800 723600
1003 8 000000	50X100 F2SG2S .1148	2	JOO, DONG PIL & RYU, KYUNG AE 336 MAGNOLIA PL LEONIA NJ 336 MAGNOLIA PL	07605	260000 149100 409100	1476442	1476442 00 1476442	348656 348655 697311	383429 395702 779131	369100 369100 738200
1003 9 000000	50X100 S2SG1S .1148	2	MASSEY, LORRAINE 340 MAGNOLIA PL. LEONIA, NJ 340 MAGNOLIA PL	07605	260000 249500 509500	1838786	1838786 00 1838786	434222 434221 868443	477529 492814 970343	459700 459700 919400
1003 10 000000	50X100 F2SG1S .1148	2	PARK, JAE H. & JIEUN H. 344 MAGNOLIA PL LEONIA, NJ 344 MAGNOLIA PL	00660 07605	260000 202100 462100	1667719	1667719 00 1667719	393825 393825 787650	433103 446966 880069	416900 416900 833800
1003 11 000000	50X102 F2SG1U .1171	2	STEBBINS, ANNE 348 MAGNOLIA PL LEONIA, NJ 348 MAGNOLIA PL	07605	263200 126900 390100	1407871	1407871 00 1407871	332463 332463 664926	365621 377324 742945	352000 352000 704000
1003 12 000000	75X108 F2S .1860	2	LISA, ANTOINETTE C. 226 GLENWOOD AVE LEONIA NJ 226 GLENWOOD AVE	07605-1117	269000 155900 424900	1533464 W1	1533464 -25000 1508464	355871 355871 711742	391988 404734 796722	377100 377100 754200
1003 13 48/77	75X120 F2SG2S .2066	2	CHOI, JUNHO & DOROTHY H. LEE 222 GLENWOOD AVE LEONIA, NJ 222 GLENWOOD AVE	00660 07605	271900 193700 465600	1680350	1680350 00 1680350	396808 396807 793615	436384 450351 886735	420100 420100 840200
1003 14 48/80	50X100 F2SG1S .1148	2	WYNNE, SHARON G 333 ELM PL LEONIA, NJ 333 ELM PL	07605	260000 127100 387100	1397044	1397044 00 1397044	329906 329906 659812	362810 374422 737232	349300 349300 698600
1003 15 000000	50X100 F2SG1S .1148	2	KIM, JINKWON 329 ELM PL LEONIA, NJ 329 ELM PL	07605	260000 141400 401400	1448653	1448653 00 1448653	342094 342093 684187	376212 388254 764466	362200 362200 724400
1003 16 000000	50X100 F2SG1S .1148	2	MULLIGAN, JOAN 325 ELM PL LEONIA NJ 325 ELM PL	07605-1706	260000 111800 371800	1341826	1341826 00 1341826	316867 316866 633733	348470 359623 708093	335500 335500 671000
1003 17 48/86	50X100 F2SG2S .1148	2	BOHNERT, DAVID 321 ELM PL LEONIA NJ 321 ELM PL	07605-1706	260000 176700 436700	1576050	1576050 00 1576050	372178 372177 744355	409297 422398 831695	394000 394000 788000
1003 18 48/88	50X100 F2SG1S .1148	2	GONZALEZ, JIMMY & RUTH 317 ELM PLACE LEONIA, NJ 317 ELM PL	06600 07605	260000 171000 431000	1555479	1555479 00 1555479	367320 367320 734640	403955 416884 820839	388900 388900 777800

Block No. Lot No. Qualification Account No.	Land Dimensions Building Description Additional Lots Acreage	Prop. Class	Owner's Name Address City State Property Location	Billing Code Zip Code	Land Improvement Exemption Net Total	2025 Property Tax Special Dist	2025 Total Tax Deduction Net Tax	Amt.Billed 2025 1st Q 2nd Q Total	2nd Half 2025 3rd Q 4th Q Total	Preliminary 2026 Tax 1st Q 2nd Q Total
1003 19 000000	50X100 F2S G1S .1148	2	LEE, HYE OK 313 ELM PL LEONIA, NJ 313 ELM PL	07605	260000 123800 383800	1385134	1385134 00	327094 327093	359717 371230	346300 346300
1003 20 000000	50X100 F2S .1148	2	GALLERANI, G. & AVELLANEDA, K. 309 ELM PL LEONIA, NJ 309 ELM PL	07605	260000 101500 361500	1304654	1304654 00	308089 308088	338816 349661	326200 326200
1003 21 000000	45X100 F2SG2S .1033	2	LEE, ERIC & TAE YEON 305 ELM PL LEONIA, NJ 305 ELM PL	07605	237500 128400 365900	1320533	1320533 00	311839 311838	342940 353916	330100 330100
1003 22 48/95.B	138X138 B2S .4372	4A	353 BROAD AVE, LLC 353 BROAD AVE, #22 LEONIA, NJ 353 BROAD AVE	07605	601100 869900 1471000	5308839	5308839 00	1253660 1253660	1378695 1422824	1327200 1327200
1004 1 000000	100X61.79 B3S 15FDWG .1419	4C	MAIN ST OWNERS & NORTHERN NJ OWNERS 227 E. 56TH ST, SUITE 401 NEW YORK, NY 300 ELM PL	10022	338700 1857300 2196000	7925364	7925364 00	1871541 1871541	2058201 2124081	1981300 1981300
1004 2 000000	149X119 .4070	15C	BOROUGH OF LEONIA 312 BROAD AVE LEONIA NJ ELM PL	07605-1820	*EXEMPT*	00	00 00 00	00 00 00	00 00 00	00 00 00
1004 3 50/13	50X100 FS2 .1148	2	NORGAARD, MARK & CASSANDRA 316 ELM PL LEONIA, NJ 316 ELM PL	07605	247000 254600 501600	1810274	1810274 00	427489 427488	470125 485172	452600 452600
1004 4 000000	50X100 2FSG1S .1148	2	STROBEL, JOHN A & JANE M 320 ELM PL LEONIA NJ 320 ELM PL	07605-1707	260000 138000 398000	1436382	1436382 -25000	332946 332945	366776 378715	352800 352800
1004 5 50/17	50X100 2FSG1S .1148	2	HUANG, TSUNG-DOW & DONNA 324 ELM PL LEONIA NJ 324 ELM PL	07605-1707	260000 131000 391000	1411119	1411119 00	333230 333230	366465 378194	352800 352800
1004 6 000000	50X100 F2SG1S .1148	2	STENZEL, JENNIFER, TRUSTEE 328 ELM PL LEONIA, NJ 328 ELM PL	00660 07605	260000 120600 380600	1373585	1373585 00	324367 324366	356717 368135	343400 343400
1004 7 000000	50X100 S2SG1S .1148	2	CENTRELLA, GABRIEL & MICHELLE 332 ELM PL LEONIA, NJ 332 ELM PL	07605	260000 133400 393400	1419781	1419781 00	335276 335275	368714 380516	354900 354900
1004 8 000000	50X103 B2SG1S .1182	2	BRITO, ARTURO A. & LILIA E. 346 ELM PL LEONIA, NJ 346 ELM PL	00660 07605	263200 154000 417200	1505675	1505675 00	355559 355559	391021 403536	376400 376400
1004 9 000000	60X108 S2SG1U .1488	2	LERUM, RONALD V. & MARIA FELISA Z. 212 GLENWOOD AVENUE LEONIA, NJ 212 GLENWOOD AVE	00660 07605	261300 131400 392700	1417254	1417254 00	334679 334678	368058 379839	354300 354300
1004 10 000000	60X108 S2SG1U .1488	2	KAO, HUEY YUAN 164 PROSPECT ST #2 LEONIA, NJ 208 GLENWOOD AVE	07605	263200 122200 385400	1390909	1390909 00	328458 328457	361216 372778	347700 347700

8038100

29009503

00

25000

28984503

13688445

15296058

14492000



Block No. Lot No. Qualification Account No.	Land Dimensions Building Description Additional Lots Acreage	Prop. Class	Owner's Name Address City State Property Location	Billing Code Zip Code	Land Improvement Exemption Net Total	2025 Property Tax Special Dist	2025 Total Tax Deduction Net Tax	Amt.Billed 2025 1st Q 2nd Q Total	2nd Half 2025 3rd Q 4th Q Total	Preliminary 2026 Tax 1st Q 2nd Q Total
1004 11 50/28.A	84X125 IRR S2SGIU .0000	2	EDGAR, DYLAN M 204 GLENWOOD AVE LEONIA, NJ 204 GLENWOOD AVE	00660 07605	276200 196500 472700	1705974	1705974 00 1705974	402859 402858 805717	443038 457219 900257	426500 426500 853000
1004 12	0.66 AC COMMON AREA .6600	15F	TROLLEY LANE CONDOMINIUMS 327-337 FORT LEE RD LEONIA, NJ 327-337 FORT LEE RD	07605	*EXEMPT*	00	00 00 00	00 00 00	00 00 00	00 00 00
1004 12 C0011	2SB .0000	2	SMOLJAN, SINISA & ZULIETA 327 FORT LEE RD #1-A LEONIA, NJ 327 FORT LEE RD APT 1A	00660 07605	80000 154600 234600	846671	846671 00 846671	199938 199938 399876	219879 226916 446795	211700 211700 423400
1004 12 C0012 49/12.A	2SB .0000	2	ALPAS, JOSEPH 327 FORT LEE ROAD #1B LEONIA, NJ 327 FORT LEE RD APT 1B	07605	80000 154600 234600	846671	846671 00 846671	199938 199938 399876	219879 226916 446795	211700 211700 423400
1004 12 C0013	2SB .0000	2	JIN, CHULMIN & BOKHEE 327 FORT LEE RD, APT 1C LEONIA, NJ 327 FORT LEE RD APT 1C	07650	80000 154600 234600	846671	846671 00 846671	199938 199938 399876	219879 226916 446795	211700 211700 423400
1004 12 C0014	2SB .0000	2	CHANG, RICHARD & CHUNG, JOY M. 48 SPRUCE AVENUE APT 308 RIDGEFIELD PARK, NJ 337 FORT LEE RD APT 1D	00672 07660	80000 154600 234600	846671	846671 00 846671	199938 199938 399876	219879 226916 446795	211700 211700 423400
1004 12 C0021	2SB .0000	2	STALTER, STELLA 1630N OCEAN BLVD APT 611 POMPANO BEACH FL 327 FORT LEE RD APT 2A	33062-3434	80000 154600 234600	846671	846671 00 846671	199938 199938 399876	219879 226916 446795	211700 211700 423400
1004 12 C0022	2SB .0000	2	VASQUEZ, LUIS & NADIUSKA A. 327 FORT LEE RD, UNIT B LEONIA, NJ 327 FORT LEE RD APT 2B	07605	80000 154600 234600	846671	846671 00 846671	199938 199938 399876	219879 226916 446795	211700 211700 423400
1004 12 C0023	2SB .0000	2	KWAK, HO SU & SUNG JA KIM 327 FORT LEE RD APT 2C LEONIA, NJ 327 FORT LEE RD APT 2C	07605	80000 154600 234600	846671	846671 00 846671	199938 199938 399876	219879 226916 446795	211700 211700 423400
1004 12 C0024	2SB .0000	2	PARK, HAE JIN & CHONG, UN JOO 327 FORT LEE RD APT 2D LEONIA NJ 327 FORT LEE RD APT 2D	00660 07605-1816	80000 154600 234600	846671	846671 00 846671	199938 199938 399876	219879 226916 446795	211700 211700 423400
1004 13	0.2015 AC CB2S .2015	4A	3 ROSE REALTY LLC 321 FORT LEE RD LEONIA NJ 321 FORT LEE RD	07605	178900 430100 609000	2197881	2197881 00 2197881	519021 519020 1038041	570785 589055 1159840	549500 549500 1099000
1004 14 000000	50X100 F2S G2S 2FDWG .1148	2	KAO, HUEY YUAN 309 VICTORIA STREET EL CERRITO, CA 309 FORT LEE RD	94530	117100 212400 329500	1189166	1189166 00 1189166	280817 280816 561633	308824 318709 627533	297300 297300 594600
1004 15 000000	50X100 IRR F3S G2S 3FDWG .0000	2	ALI, SALMA, LIVING TRUST 6 BIG RAMAP ROAD SADDLE RIVER, NJ 305 FORT LEE RD	00660 07458	123900 302000 425900	1537073	1537073 00 1537073	362974 362973 725947	399175 411951 811126	384300 384300 768600
1004 16 000000	8300SF B2S .1905	4A	CAVALIER, RONALD J. ETALS 182 BLACKBURN ST GALLOWAY, NJ 301 FORT LEE RD	08205	387100 387900 775000	2796975	2796975 00 2796975	660494 660494 1320988	726369 749618 1475987	699200 699200 1398400

4488900

16200437

00

00

16200437

7651334

8549103

8100800

Block No. Lot No. Qualification Account No.	Land Dimensions Building Description Additional Lots Acreage	Prop. Class	Owner's Name Address City State Property Location	Billing Code Zip Code	Land Improvement Exemption Net Total	2025 Property Tax Special Dist	2025 Total Tax Deduction Net Tax	Amt.Billed 2025 1st Q 2nd Q Total	2nd Half 2025 3rd Q 4th Q Total	Preliminary 2026 Tax 1st Q 2nd Q Total
1004 17 000000	20X100 B2S .0459	4A	YOON, YOUNG HEE 161 PALISADES AVE CRESSKILL NJ 329 BROAD AVE	07626	265100 223900 489000	1764801	1764801 00 1764801	416751 416750 833501	458315 472985 931300	441200 441200 882400
1004 18 000000	20X100 B2S .0459	4A	PACICCO, ROBERT 530 GRANDVIEW TER LEONIA NJ 331 BROAD AVE	07605-1023	265000 350000 615000	2219535	2219535 00 2219535	524134 524134 1048268	576409 594858 1171267	554900 554900 1109800
1004 19 000000	20X100 B2S .0459	4A	DESIMONE, JOHN M 333 BROAD AVE LEONIA, NJ 333 BROAD AVE	07605	265000 390000 655000	2363895	2363895 00 2363895	558224 558224 1116448	613899 633548 1247447	591000 591000 1182000
1004 20 000000	20X100 B2S .0459	4A	DE SIMONE, JOHN M. 335 BROAD AVE LEONIA NJ 335 BROAD AVE	07605	265000 385000 650000	2345850	2345850 00 2345850	553963 553962 1107925	609213 628712 1237925	586500 586500 1173000
1004 21 000000	20X100 B2S .0459	4A	HYUN HI CHO TRUST 500 ROUTE 23, SUITE 8 POMPTON PLAINS, NJ 337 BROAD AVE	07444	265000 310000 575000	2075175	2075175 00 2075175	490044 490044 980088	538919 556168 1095087	518800 518800 1037600
1005 1 000000	50X120 IRR S2SG1S .0000	2	SAZONOV, ALEKSANDER & ELINA 259 GLENWOOD AVE LEONIA, NJ 259 GLENWOOD AVE	07605	212300 96400 308700	1114098	1114098 00 1114098	263090 263089 526179	289329 298590 587919	278500 278500 557000
1005 2 51.A/20	51X110 IRR S2SG2S .0000	2	RAUCCI, FRANK & LAURA 78 HAWTHORNE TERRACE LEONIA, NJ 78 HAWTHORNE TERR	07605 00316	252800 169200 422000	1522998	1522998 00 1522998	359650 359649 719299	395520 408179 803699	380700 380700 761400
1005 3 000000	50X110 F2SG1S .1263	2	MARSHALL, JOSHUA R. & MIZUHO 74 HAWTHORNE TERRACE LEONIA, NJ 74 HAWTHORNE TERR	07605	235000 131500 366500	1322699	1322699 00 1322699	312350 312350 624700	343502 354497 697999	330700 330700 661400
1005 4 000000	50X110 F2SG1U .1263	2	BARTON, PETER & PHYLOMENA 70 HAWTHORNE TER LEONIA NJ 70 HAWTHORNE TERR	07605-1119	235000 137600 372600	1344713	1344713 00 1344713	317549 317548 635097	349219 360397 709616	336200 336200 672400
1005 5 51.A/26	50X110 F2SG1U .1263	2	LI CALZI, PHILIP C. & TONI L/R 64 HAWTHORNE TERR LEONIA, NJ 64 HAWTHORNE TERR	07605	235000 105400 340400	1228504 W1	1228504 -25000 1203504	283856 283856 567712	312790 323002 635792	300900 300900 601800
1005 6 51.A/28	50X110 F1.5S .1263	2	VILORIA, LEO & ROSARITO 58 HAWTHORNE TER LEONIA NJ 58 HAWTHORNE TERR	07605-1119	235000 122500 357500	1290218	1290218 00 1290218	304680 304679 609359	335067 345792 680859	322600 322600 645200
1005 7 000000	50X110 F2S .1263	2	ADDY, NII & TRACIE MARCELLA 54 HAWTHORNE TERR LEONIA, NJ 54 HAWTHORNE TERR	07605 00660	235000 169500 404500	1459841	1459841 00 1459841	344736 344735 689471	379118 391252 770370	365000 365000 730000
1005 8 000000	50X110 F2SG1U .1263	2	TARPINYAN, TOROS & REBEKAH 50 HAWTHORNE TERR LEONIA, NJ 50 HAWTHORNE TERR	07605	235000 143300 378300	1365285	1365285 00 1365285	322407 322406 644813	354562 365910 720472	341300 341300 682600
1005 9 000000	50X110 F2S .1263	2	MASTROKOSTAS, VASILIOS & CATHERINE 46 HAWTHORNE TER LEONIA NJ 46 HAWTHORNE TERR	07605-1119 00660	235000 136800 371800	1341826	1341826 00 1341826	316867 316866 633733	348470 359623 708093	335500 335500 671000

6306300

22759438

00

25000

22734438

10736593

11997845

11367600

Block No. Lot No. Qualification Account No.	Land Dimensions Building Description Additional Lots Acreage	Prop. Class	Owner's Name Address City State Property Location	Billing Code Zip Code	Land Improvement Exemption Net Total	2025 Property Tax Special Dist	2025 Total Tax Deduction Net Tax	Amt.Billed 2025 1st Q 2nd Q Total	2nd Half 2025 3rd Q 4th Q Total	Preliminary 2026 Tax 1st Q 2nd Q Total
1005 10 51.A/36	50X110 F1.5S .1263	2	MARX, JULIE & PHEMAYOTIN, VIBOON 42 HAWTHORNE TER LEONIA NJ 42 HAWTHORNE TERR	07605-1119	235000 77200 312200	1126730	1126730 00 1126730	266073 266072 532145	292610 301975 594585	281700 281700 563400
1005 11 000000	50X110 F2SG1A .1263	2	CHEN, ANNIE 38 HAWTHORNE TERR LEONIA, NJ 38 HAWTHORNE TERR	07605	235000 243100 478100	1725463	1725463 00 1725463	407461 407461 814922	448099 462442 910541	431400 431400 862800
1005 12 000000	110X110 2FDWF2SG2S .2778	2	KIM, MYUNG MIN & BYUN, EUN SUK 34-36 HAWTHORNE TERR LEONIA, NJ 34-36 HAWTHORNE TERR	00660 07605	257000 228200 485200	1751087	1751087 00 1751087	413512 413512 827024	454754 469309 924063	437800 437800 875600
1005 13	75X279 .4804	15C	BOROUGH OF LEONIA 312 BROAD AVE LEONIA NJ GLENWOOD & HAWTHORNE	07605-1820	*EXEMPT*	00	00 00 00	00 00 00	00 00 00	00 00 00
1005 14 000000	25.4X100 B2SG1S .0583	2	RASKIN, MICHAEL & ADASHKO-RASKIN A 24 HAWTHORNE TER LEONIA NJ 24 HAWTHORNE TERR	07605-1119	260100 169400 429500	1550066	1550066 00 1550066	366042 366041 732083	402549 415434 817983	387500 387500 775000
1005 15 000000	50X110 F2SG1S .1263	2	KELLY, IAN CHARLES & JANEY CHOI 20 HAWTHORNE TERR LEONIA, NJ 20 HAWTHORNE TERR	00660 07605	225000 204600 429600	1550426	1550426 00 1550426	366127 366126 732253	402643 415530 818173	387600 387600 775200
1005 16 000000	50X110 F2SG2S .1263	2	HONG, HYE WON & LEE, MYUNG JAE 18 HAWTHORNE TERR LEONIA, NJ 18 HAWTHORNE TERR	07605	225000 267600 492600	1777793	1777793 00 1777793	419819 419818 839637	461689 476467 938156	444400 444400 888800
1005 17 51.C/23	50X110 S2S .1263	2	GARCIA, VICTOR & CABREJA, ANA 16 HAWTHORNE TERRACE LEONIA, NJ 16 HAWTHORNE TERR	00660 07605	225000 189600 414600	1496291	1496291 00 1496291	353343 353343 706686	388584 401021 789605	374100 374100 748200
1005 18 000000	47X105 F2S .1133	2	FERRARA, GENNARO & FILOMENA 10 HAWTHORNE TER LEONIA NJ 10 HAWTHORNE TERR	00660 07605-1119	225000 124700 349700	1262067	1262067 V1 -25000 1237067	291782 291782 583564	321506 331997 653503	309300 309300 618600
1005 19 000000	47X105 F2SG2S .1133	2	KIM, HYUN AH & JAMES 809 BROAD AVE 2ND FLOOR RIDGEFIELD, NJ 6 HAWTHORNE TERR	00660 07657	223700 128400 352100	1270729	1270729 00 1270729	300078 300077 600155	330006 340568 670574	317700 317700 635400
1005 20 000000	48X105 F2SG2S .1157	2	CINTRON, LOUIS & MIRIAM 2 HAWTHORNE TERRACE LEONIA, NJ 2 HAWTHORNE TERR	00660 07605	210400 137400 347800	1255210	1255210 00 1255210	296413 296412 592825	325976 336409 662385	313800 313800 627600
1005 21 000000	75X126 S2S .2169	2	PARK, JOSEPH & DAVID 211 GLENWOOD AVE LEONIA, NJ 211 GLENWOOD AVE	07605	247200 185400 432600	1561253	1561253 00 1561253	368684 368683 737367	405454 418432 823886	390300 390300 780600
1005 22 000000	79X125 .2267	2	MORHOZZ, LLC 215 GLENWOOD AVE LEONIA, NJ 215 GLENWOOD AVE	07605	271500 203600 475100	1714636	1714636 00 1714636	398654 398654 797308	451538 465790 917328	428700 428700 857400
1005 23 000000	79X120 S2.5SG1U .2176	2	KING, PAUL B. IV & ANALI R. 62 PAULIN BLVD LEONIA, NJ 219 GLENWOOD AVE	07605	243000 184900 427900	1544291	1544291 00 1544291	364678 364678 729356	401049 413886 814935	386100 386100 772200

5427000

19586042

00

25000

19561042

9225325

10335717

9780800

Block No. Lot No. Qualification Account No.	Land Dimensions Building Description Additional Lots Acreage	Prop. Class	Owner's Name Address City State Property Location	Billing Code Zip Code	Land Improvement Exemption Net Total	2025 Property Tax Special Dist	2025 Total Tax Deduction Net Tax	Amt.Billed 2025 1st Q 2nd Q Total	2nd Half 2025 3rd Q 4th Q Total	Preliminary 2026 Tax 1st Q 2nd Q Total
1005 24 51.C/4	150X127 S2SG1U .4373	2	HESTERBRINK, CHRISTOPH & SAKAI, REIKO 223 GLENWOOD AVE LEONIA NJ 07605-1116 223 GLENWOOD AVE	00660	271500 237200 508700	1835898	1835898 00 1835898	433540 433539 867079	476779 492040 968819	459000 459000 918000
1005 25 000000	75X120 IRR F2SG1U .0000	2	SIMRING, KIRA 229 GLENWOOD AVE LEONIA, NJ 07605 229 GLENWOOD AVE	07605	236100 187800 423900	1529855	1529855 00 1529855	361269 361269 722538	397300 410017 807317	382500 382500 765000
1005 26 51A/1	50X120 IRR 2FDWGB2SG2S .0000	2	KHAN, USMAN S. VANESSA SENDROS 235 GLENWOOD AVE LEONIA, NJ 07605 235 GLENWOOD AVE	00660	261000 390900 651900	2352707	2352707 00 2352707	555582 555582 1111164	610993 630550 1241543	588200 588200 1176400
1005 27 51.A/4	75X120 B2SG2U .2066	2	PERSSON, KENNETH E. & DORI ARNOLD 239 GLENWOOD AVE LEONIA NJ 07605-1116 239 GLENWOOD AVE	07605-1116	240800 179200 420000	1515780	1515780 00 1515780	357945 357945 715890	393645 406245 799890	378900 378900 757800
1005 28 51.A/7	50X120 F2S .1377	2	RAMOS, WILLIAM 243 GLENWOOD AVE LEONIA, NJ 07605 243 GLENWOOD AVE	00660	220500 144900 365400	1318729	1318729 00 1318729	311413 311412 622825	342471 353433 695904	329700 329700 659400
1005 29 000000	70X120 B1.5SG1U2FDWG .1928	2	DANILKINA, NATALYA & BATURIN, D 247 GLENWOOD AVE. LEONIA, NJ 07605 247 GLENWOOD AVE	07605	238100 281700 519800	1875958	1875958 00 1875958	443000 442999 885999	487183 502776 989959	469000 469000 938000
1005 30 51.A/11B	55X120 1.5S-F-L-1AG .1515	2	JANG, SEONG WOOK 251 GLENWOOD AVE LEONIA, NJ 07605 251 GLENWOOD AVE	00660	230000 144300 374300	1350849	1350849 00 1350849	318998 318997 637995	350813 362041 712854	337700 337700 675400
1005 31 000000	50X120 S2SG1 .1377	2	LA PALME, ROBERT S. & KAORI 255 GLENWOOD AVE LEONIA, NJ 07605 255 GLENWOOD AVE	00672	220500 158000 378500	1366007	1366007 00 1366007	322577 322577 645154	354749 366104 720853	341500 341500 683000
1005 32 000000	50X120 F2SG1S .1377	2	ATTREED, LINDA C. & MATTHEW T. 257 GLENWOOD AVE LEONIA, NJ 07605 257 GLENWOOD AVE	07605	220500 155900 376400	1358428	1358428 00 1358428	320787 320787 641574	352781 364073 716854	339600 339600 679200
1006 1 000000	70X110 F2SG1S .1768	2	YOO, HONG CHAE & YI KYUNG 75 HAWTHORNE TERR LEONIA, NJ 07605 75 HAWTHORNE TERR	07605	258200 146100 404300	1459119	1459119 00 1459119	344565 344565 689130	378930 391059 769989	364800 364800 729600
1006 2 000000	45X110 F1.5SG1U .1136	2	KOVER, GABOR 48 LINDEN TERR LEONIA, NJ 07605 48 LINDEN TERR	07605	239900 106600 346500	1250519	1250519 00 1250519	295305 295305 590610	324757 335152 659909	312600 312600 625200
1006 3 000000	50X110 F2SG2U .1263	2	GOBBO, MICHAEL JR & JACLYN 44 LINDEN TERR LEONIA, NJ 07605 44 LINDEN TERR	00660	235000 111500 346500	1250519	1250519 00 1250519	295305 295305 590610	324757 335152 659909	312600 312600 625200
1006 4 000000	50X110 F1.5SG1U .1263	2	FARAGUNA, REGINA A. & DOMINICK R. 40 LINDEN TER LEONIA NJ 07605-1124 40 LINDEN TERR	07605-1124	235000 95400 330400	1192414 V1	1192414 -25000 1167414	275334 275333 550667	303418 313329 616747	291900 291900 583800
1006 5	50X100 F2S G2S .1148	2	JEONG, KYEONG WOO & YU, EUN JEUNG 36 LINDEN TERR LEONIA, NJ 07605 36 LINDEN TERRACE	00660	235000 170600 405600	1463810	1463810 00 1463810	345673 345672 691345	380149 392316 772465	366000 366000 732000

5852200

21120592

00

25000

21095592

9962580

11133012

10548000

Block No. Lot No. Qualification Account No.	Land Dimensions Building Description Additional Lots Acreage	Prop. Class	Owner's Name Address City State Property Location	Billing Code Zip Code	Land Improvement Exemption Net Total	2025 Property Tax Special Dist	2025 Total Tax Deduction Net Tax	Amt.Billed 2025 1st Q 2nd Q Total	2nd Half 2025 3rd Q 4th Q Total	Preliminary 2026 Tax 1st Q 2nd Q Total
1006 6 000000	48X110 B2SG2S .1212	2	ROZARIO, KARL B. & DAWN D. 34 LINDEN TERR LEONIA, NJ 34 LINDEN TERR	07605	230600 164700 395300	1426638	1426638 00 1426638	336895 336894 673789	370495 382354 752849	356700 356700 713400
1006 7 000000	52X110 F2SG2S .1313	2	LUBIN, TOBY F. 32 LINDEN TERR LEONIA, NJ 32 LINDEN TERR	07605	239400 154300 393700	1420863	1420863 00 1420863	335531 335531 671062	368995 380806 749801	355200 355200 710400
1006 8 000000	50X110 B1.5SG1U .1263	2	LIAO, SU CHIN TRUSTEE 517 RIDGELAND TERR LEONIA, NJ 30 LINDEN TERR	07605	235000 103800 338800	1222729	1222729 00 1222729	288743 288742 577485	317540 327704 645244	305700 305700 611400
1006 9 000000	75X110 G1UF2SG2S .1894	2	TUCKER, KENNETH D. & MARY ELLEN 28 LINDEN TER LEONIA NJ 28 LINDEN TERR	07605-1124	263800 211900 475700	1716801	1716801 00 1716801	405416 405415 810831	445850 460120 905970	429200 429200 858400
1006 10 000000	50X110 B1.5SG1A .1263	2	LIPKIN, RICHARD & XIA ZHANG 24 LINDEN TERR LEONIA, NJ 24 LINDEN TERR	07605	235000 196900 431900	1558727	1558727 00 1558727	368087 368087 736174	404798 417755 822553	389700 389700 779400
1006 11 000000	50X110 F2SG2S .1263	2	MAHLER, JOANNE 18 LINDEN TER LEONIA NJ 18 LINDEN TERR	07605-1124	235000 159300 394300	1423029	1423029 00 1423029	336043 336042 672085	369558 381386 750944	355800 355800 711600
1006 12 000000	50X110 B2SG2S .1263	2	GAJILAN, ANETTE & FOWLER, LEAH 14 LINDEN TERRACE LEONIA, NJ 14 LINDEN TERR	07605	235000 190800 425800	1536712	1536712 00 1536712	362888 362888 725776	399081 411855 810936	384200 384200 768400
1006 13 000000	60X110 F2SG2S .1515	2	JIANG, SHI & JIN, BAI 10 LINDEN TERRACE LEONIA, NJ 10 LINDEN TERR	02640 07605	243000 203800 446800	1612501	1612501 00 1612501	380786 380785 761571	418763 432167 850930	403100 403100 806200
1006 14 000000	40X209 .1919	15C	BOROUGH OF LEONIA 312 BROAD AVE LEONIA NJ HAWTHORNE & LINDEN	07605-1820	*EXEMPT*	00	00 00 00	00 00 00	00 00 00	00 00 00
1006 15 000000	98X110 FB2SG1S .2475	2	IFRENE, S. & LOISEAU, S. 6 LINDEN TERR LEONIA, NJ 6 LINDEN TERR	00660 07605	262500 305200 567700	2048829	2048829 00 2048829	483823 483822 967645	532077 549107 1081184	512200 512200 1024400
1006 16 000000	38X117 F2SG1S 2FDWG .1021	2	MIRKOVIC, A. & SKRIVANIC, C. 411 FORT LEE RD LEONIA, NJ 411 FORT LEE RD	07605	191100 117500 308600	1113737	1113737 00 1113737	263005 263004 526009	289235 298493 587728	278400 278400 556800
1006 17 000000	38X128 F2S .1117	2	COOKE, ROBERT 407 FORT LEE RD LEONIA NJ 407 FORT LEE RD	07605-1114	197800 103400 301200	1087031	1087031 00 1087031	256698 256698 513396	282300 291335 573635	271800 271800 543600
1006 18 000000	38X138 F2S .1204	2	O'CONNELL, HANS & GISELA 405 FORT LEE RD LEONIA NJ 405 FORT LEE RD	07605-1114	197800 145900 343700	1240413	1240413 00 1240413	292919 292918 585837	322133 332443 654576	310100 310100 620200
1006 19 000000	61X110 B2SG2S .1540	2	YU, JEWON 401 FORT LEE RD LEONIA, NJ 401 FORT LEE RD	00660 07605	193900 208600 402500	1452623	1452623 00 1452623	343031 343031 686062	377243 389318 766561	363200 363200 726400

5226000

18860633

00

00

18860633

8907722

9952911

9430600



Block No. Lot No. Qualification Account No.	Land Dimensions Building Description Additional Lots Acreage	Prop. Class	Owner's Name Address City State Property Location	Billing Code Zip Code	Land Improvement Exemption Net Total	2025 Property Tax Special Dist	2025 Total Tax Deduction Net Tax	Amt.Billed 2025 1st Q 2nd Q Total	2nd Half 2025 3rd Q 4th Q Total	Preliminary 2026 Tax 1st Q 2nd Q Total
1006 20 000000	47X110 F2S .1187	2	PARK-CHOI, BOG H. 546 THIRD STREET UNIT B PALISADES PARK, NJ 7 HAWTHORNE TERR	07650	228400 130000 358400	1293466	1293466 00 1293466	305447 305446 610893	335911 346662 682573	323400 323400 646800
1006 21 000000	47X110 F2S .1187	2	O'NEILL, SEAN & MAURA 15 HAWTHORNE TER LEONIA NJ 15 HAWTHORNE TERR	07605-1118	228400 172500 400900	1446848	1446848 00 1446848	341667 341667 683334	375744 387770 763514	361700 361700 723400
1006 22 000000	50X110 F2S .1263	2	PETRUCCI, DAWN & MICHAEL 19 HAWTHORNE TERR LEONIA, NJ 19 HAWTHORNE TERR	07605	235000 136800 371800	1341826	1341826 00 1341826	316867 316866 633733	348470 359623 708093	335500 335500 671000
1006 23 51.D/1	73X110 F1SG2U .1843	2	KIM, GREGORY H. & STEPHANIE J. TSAI 21 HAWTHORNE TER LEONIA, NJ 21 HAWTHORNE TERR	07605	262600 247300 509900	1840229	1840229 00 1840229	434563 434562 869125	477904 493200 971104	460100 460100 920200
1006 24 000000	85X110 2FDWF2SG2S .2146	2	FAISAL, MAGDI P.O. BOX 26 WOOD-RIDGE, NJ 25-27 HAWTHORNE TERR	07075	264600 254700 519300	1874154	1874154 00 1874154	442574 442573 885147	486714 502293 989007	468500 468500 937000
1006 25 000000	50X110 F2S .1263	2	ALOI, STEPHEN & DIANA 31 HAWTHORNE TER LEONIA NJ 31 HAWTHORNE TERR	00660 07605-1118	235000 160700 395700	1428081	1428081 00 1428081	337236 337235 674471	370870 382740 753610	357000 357000 714000
1006 26 000000	50X110 S2SG1U .1263	2	GARCIA, RAFAEL FERNANDO & CAROLINE 35 HAWTHORNE TERRACE LEONIA, NJ 35 HAWTHORNE TERR	00597 07605	235000 154200 389200	1404623	1404623 00 1404623	331696 331696 663392	364778 376453 741231	351200 351200 702400
1006 27 51.B/8	50X110 F2SG1U .1263	2	FORTE, VINCENT & NANCY 37 HAWTHORNE TER LEONIA NJ 37 HAWTHORNE TERR	07605-1118	235000 110800 345800	1247992	1247992 00 1247992	294708 294708 589416	324101 334475 658576	312000 312000 624000
1006 28 51.B/10	50X110 B2SG1U .1263	2	CHEN, DUO & YE ZHU 41 HAWTHORNE TERRACE LEONIA, NJ 41 HAWTHORNE TERR	00660 07605	235000 177500 412500	1488713	1488713 00 1488713	351554 351553 703107	386616 398990 785606	372200 372200 744400
1006 29 000000	50X110 F2S .1263	2	TERNG, CHARLES & YING HUANG 45 HAWTHORNE TERR LEONIA, NJ 45 HAWTHORNE TERR	07605	235000 88100 323100	1166068	1166068 00 1166068	275362 275362 550724	302826 312518 615344	291500 291500 583000
1006 30 000000	50X110 F2SG1U .1263	2	FESTEJO, EMILIO E. 49 HAWTHORNE TER LEONIA NJ 49 HAWTHORNE TERR	00660 07605-1118	235000 158600 393600	1420502	1420502 00 1420502	335446 335445 670891	368902 380709 749611	355100 355100 710200
1006 31 000000	50X110 F2S .1263	2	SLATER, DAVID & REBECCA KIND 53 HAWTHORNE TER LEONIA NJ 53 HAWTHORNE TERR	00660 07605-1118	223300 106000 329300	1188444	1188444 00 1188444	280646 280646 561292	308637 318515 627152	297100 297100 594200
1006 32 000000	50X110 F2SG1U .1263	2	TOYODA, HIROSHI & MACHIKO 57 HAWTHORNE TER LEONIA NJ 57 HAWTHORNE TERR	07605-1118	235000 107200 342200	1235000	1235000 00 1235000	291640 291640 583280	320727 330993 651720	308800 308800 617600
1006 33 000000	50X110 F2S .1263	2	BEDERKA, ANNE & DELUCCA, KATHRYN 61 HAWTHORNE TERR LEONIA, NJ 61 HAWTHORNE TERR	07605	235000 156500 391500	1412924	1412924 00 1412924	333656 333656 667312	366934 378678 745612	353200 353200 706400

5483200

19788870

00

00

19788870

9346117

10442753

9894600

Block No. Lot No. Qualification Account No.	Land Dimensions Building Description Additional Lots Acreage	Prop. Class	Owner's Name Address City State Property Location	Billing Code Zip Code	Land Improvement Exemption Net Total	2025 Property Tax Special Dist	2025 Total Tax Deduction Net Tax	Amt.Billed 2025 1st Q 2nd Q Total	2nd Half 2025 3rd Q 4th Q Total	Preliminary 2026 Tax 1st Q 2nd Q Total
1006 34 000000	50X100 B2SG1U .1148	2	GIORDANO, CHRISTINE 65 HAWTHORNE TER LEONIA NJ 65 HAWTHORNE TERR	07605-1118	235000 171400 406400	1466698	1466698 00 1466698	346355 346354 692709	380899 393090 773989	366700 366700 733400
1007 1 000000	60X107 F2S G3U .1474	2	BARON, DAVID E. & NATASHA G. 220 CUMLEY TERRACE LEONIA, NJ 220 CUMLEY TERR	00660 07605	302100 124100 426200	1538156	1538156 00 1538156	363229 363229 726458	399456 412242 811698	384500 384500 769000
1007 2 000000	70X107 IRR F1.5SG1A .0000	2	HAMADEH, MOHAMAD ALI & FADIA M 216 CUMLEY TERR LEONIA, NJ 216 CUMLEY TERR	07605	260300 139000 399300	1441074	1441074 00 1441074	340304 340303 680607	374244 386223 760467	360300 360300 720600
1007 3 000000	70X107 IRR B1.5SG1A .0000	2	EBERT, JOANNA 212 CUMLEY TERR LEONIA, NJ 212 CUMLEY TERR	00660 07605	282100 166700 448800	1619719	1619719 00 1619719	382490 382490 764980	420638 434101 854739	404900 404900 809800
1007 4 000000	70X107 B1.5SG1A .1719	2	WALSH, EDWARD & DONNA 208 CUMLEY TERRACE LEONIA, NJ 208 CUMLEY TERR	07605	282100 330900 613000	2212317	2212317 00 2212317	522430 522429 1044859	574534 592924 1167458	553100 553100 1106200
1007 5.01	0.35 AC B1.5SG1A .3500	2	HATHAWAY, C & BULINSKI, J, TRUSTEES 61 SUSSEX RD TENAFLY, NJ 204 CUMLEY TERR	07670	297800 156700 454500	1640291	1640291 00 1640291	387348 387348 774696	425980 439615 865595	410100 410100 820200
1007 6 000000	47X133.5 B1.5SG1A .1440	2	MC MILLAN, ALLISON 200 CUMLEY TER LEONIA NJ 200 CUMLEY TERR	07605-1113	222700 103200 325900	1176173	1176173 00 1176173	277749 277748 555497	305450 315226 620676	294000 294000 588000
1007 7 000000	60X123.5 B1.5S G1A .1701	2	CHENG, HENG B. & EMMIE TAING 453 FORT LEE RD LEONIA, NJ 453 FORT LEE RD	07605	223700 137700 361400	1304293	1304293 00 1304293	308004 308003 616007	338722 349564 688286	326100 326100 652200
1007 8 000000	65.5X110 B2SG1A .1654	2	HANLEY, STEWART & TANAY,R 447 FORT LEE RD LEONIA NJ 447 FORT LEE RD	00660 07605	219900 317000 536900	1937672	1937672 00 1937672	457573 457573 915146	503210 519316 1022526	484400 484400 968800
1007 9 000000	59X109.5 F2SG1A .1483	2	BARBOSA, ROBIN & SILVERIO 443 FORT LEE RD LEONIA NJ 443 FORT LEE RD	07605-1132	216000 136000 352000	1270368	1270368 00 1270368	299992 299992 599984	329912 340472 670384	317600 317600 635200
1007 10 000000	60X110 B2SG1U .1515	2	PIERESCHI, MIRIAM 439 FORT LEE RD LEONIA NJ 439 FORT LEE RD	07605-1132	217400 142900 360300	1300323 S1	1300323 -25000 1275323	300816 300816 601632	331441 342250 673691	318800 318800 637600
1007 11.01 000000	64X97 B2SG1U .1425	2	MOON, DAE KIL 201 WARWICK LN LEONIA, NJ 201 WARWICK LANE	00660 07605	249200 99500 348700	1258458	1258458 00 1258458	297180 297179 594359	326819 337280 664099	314600 314600 629200
1007 12 51/62E	50X155 B1SG1U .1779	2	MAAMAR, HASSEN & RANIA C. 205 WARWICK LANE LEONIA, NJ 205 WARWICK LANE	07605	261400 149600 411000	1483299	1483299 00 1483299	350275 350275 700550	385210 397539 782749	370800 370800 741600
1007 13 51/62F	50X144 B2SG1U .1653	2	KIM, JAMES S. & JANICE Y. LOO 209 WARWICK LANE LEONIA, NJ 209 WARWICK LANE	07605	258500 133900 392400	1416172	1416172 00 1416172	334423 334423 668846	367777 379549 747326	354000 354000 708000

5836800

21065013

00

25000

21040013

9936330

11103683

10519800

Block No. Lot No. Qualification Account No.	Land Dimensions Building Description Additional Lots Acreage	Prop. Class	Owner's Name Address City State Property Location	Billing Code Zip Code	Land Improvement Exemption Net Total	2025 Property Tax Special Dist	2025 Total Tax Deduction Net Tax	Amt.Billed 2025 1st Q 2nd Q Total	2nd Half 2025 3rd Q 4th Q Total	Preliminary 2026 Tax 1st Q 2nd Q Total
1007 14 000000	50X137 B1.5SG1U .1573	2	IRBY, ARCHER L., TRUSTEE 213 WARWICK LN LEONIA, NJ 213 WARWICK LANE	00660 07605	261200 133000 394200	1422668	1422668 00 1422668	335957 335957 671914	369464 381290 750754	355700 355700 711400
1007 15	62X118 B1.5S G1U .1680	2	SIDDIQUI, KASHIF & AISHA 217 WARWICK LN LEONIA NJ 217 WARWICK LANE	00660 07605-1127	258400 101700 360100	1299601	1299601 00 1299601	306896 306895 613791	337504 348306 685810	324900 324900 649800
1007 16 000000	51X106 B1.5SG1U .1241	2	FITZPATRICK, MICHAEL & ROBERTA 221 WARWICK LN LEONIA NJ 221 WARWICK LANE	00660 07605-1127	257600 109600 367200	1325225	1325225 00 1325225	312947 312946 625893	344158 355174 699332	331300 331300 662600
1007 17 000000	50X107 F1.5SG1U .1228	2	DMG BUILDERS LLC 1 ECHO RIDGE RD UPPER SADDLE RIVER, NJ 225 WARWICK LANE	07458	316000 141900 457900	1652561	1652561 00 1652561	390246 390245 780491	429167 442903 872070	413100 413100 826200
1007 18	0.5527 AC B1.5SG1A .5527	2	CORT, SUSANNAH 228 WARWICK LANE LEONIA, NJ 228 WARWICK LANE	07605	306600 824100 1130700	4080696	4080696 00 4080696	963639 963639 1927278	1059749 1093669 2153418	1020200 1020200 2040400
1007 19	47X225 IRR B1SG1A .0000	2	DEWOSKI, JOHN & SUSAN 224 WARWICK LANE LEONIA, NJ 224 WARWICK LANE	00660 07605	313500 136900 450400	1625494	1625494 00 1625494	383854 383853 767707	422138 435649 857787	406400 406400 812800
1007 20	60X107 B1.5S G1U .1474	2	SHIM, JOYCE YONGHEE 220 WARWICK LN LEONIA, NJ 220 WARWICK LANE	07605	258400 136300 394700	1424472	1424472 00 1424472	323088 323088 646176	383228 395068 778296	356100 356100 712200
1007 21 000000	60X135 B1.5SG1U .1860	2	YEDIDIA, AHARON & GRANT-YEDIDIA, F 216 WARWICK LN LEONIA NJ 216 WARWICK LANE	07605	262500 127700 390200	1408232	1408232 00 1408232	332548 332548 665096	365715 377421 743136	352100 352100 704200
1007 22 000000	59X135 B1.5SG1U .1829	2	PLATIS, ROBYN A 212 WARWICK LN LEONIA NJ 212 WARWICK LANE	00316 07605-1127	259000 262800 521800	1883176	1883176 00 1883176	444704 444704 889408	489057 504711 993768	470800 470800 941600
1007 23 000000	60X132 F1.5SG1A .1818	2	STARUN, NATHANIEL & JAEYOUNG 208 WARWICK LN LEONIA, NJ 208 WARWICK LANE	07605	260800 109600 370400	1336774	1336774 00 1336774	315674 315673 631347	347158 358269 705427	334200 334200 668400
1007 24 51/62.Q	72X112 F1.5SG1A .1851	2	HU, KE & ZHOU, JIANG YING 9 ORCHARD STREET SYOSSET NY 204 WARWICK LANE	11791	263300 89100 352400	1271812	1271812 00 1271812	300333 300333 600666	330287 340859 671146	318000 318000 636000
1007 25 51/62.R	53X100 B1.5SG1A .1217	2	LOO, EDWARD & TOKKIL 200 WARWICK LN LEONIA, NJ 200 WARWICK LANE	07605	244000 87000 331000	1194579	1194579 00 1194579	282095 282095 564190	310230 320159 630389	298600 298600 597200
1007 26 000000	90X81 IRR B1.5SG1A .0000	2	PANOS, ELENA 1310 GULF BLVD, UNIT 2F CLEARWATER, FL 431 FORT LEE RD	33767	225800 83400 309200	1115903	1115903 00 1115903	263516 263516 527032	289798 299073 588871	279000 279000 558000
1007 27 000000	50X250 F2SG1S .2870	2	SHINN, THOMAS & LEE, DEBORAH 427 FORT LEE RD LEONIA NJ 427 FORT LEE RD	00660 07605	242300 145400 387700	1399209	1399209 00 1399209	330418 330417 660835	363372 375002 738374	349800 349800 699600

6217900

22440402

00

00

22440402

10571824

11868578

11220400

Block No. Lot No. Qualification Account No.	Land Dimensions Building Description Additional Lots Acreage	Prop. Class	Owner's Name Address City State Property Location	Billing Code Zip Code	Land Improvement Exemption Net Total	2025 Property Tax Special Dist	2025 Total Tax Deduction Net Tax	Amt.Billed 2025 1st Q 2nd Q Total	2nd Half 2025 3rd Q 4th Q Total	Preliminary 2026 Tax 1st Q 2nd Q Total
1007 28 000000	40X99 F1S .0909	2	BAUTA, BESA 423 FORT LEE RD LEONIA, NJ 423 FORT LEE RD	07605	184000 92100 276100	996445	996445 00 996445	235307 235306 470613	258775 267057 525832	249100 249100 498200
1007 29 51/65	38X111 F2SG1A .0968	2	SANTOS, ROMEO JAY JUN JR. & NELLY 419 FORT LEE RD LEONIA, NJ 419 FORT LEE RD	07605	180900 134600 315500	1138640	1138640 00 1138640	268885 268885 537770	295703 305167 600870	284700 284700 569400
1007 30 51/66	40X122 F2S .1120	2	MERCADO, MICHELLE 417 FORT LEE RD LEONIA NJ 417 FORT LEE RD	00672 07605-1133	188200 90700 278900	1006550	1006550 00 1006550	237693 237692 475385	261399 269766 531165	251600 251600 503200
1007 31 000000	45X115 B2SG1A .1188	2	LYSTVAK, ROMAN & PINCHUK, NATALLYA 3 LINDEN TERR LEONIA, NJ 3 LINDEN TERR	07605	217800 92300 310100	1119151	1119151 00 1119151	264283 264283 528566	290641 299944 590585	279800 279800 559600
1007 32 51/68B	55X110 F2SG1A .1389	2	DUMAIS, KIM 7 LINDEN TER LEONIA NJ 7 LINDEN TERR	00660 07605-1123	234900 188000 422900	1526246	1526246 00 1526246	360417 360416 720833	396363 409050 805413	381600 381600 763200
1007 33 000000	125X125 B1.5SG1A .3587	2	JEE, YOUNG AH 11 LINDEN TERR LEONIA, NJ 11 LINDEN TERR	00660 07605	265100 127600 392700	1417254	1417254 00 1417254	334679 334678 669357	368058 379839 747897	354300 354300 708600
1007 34 000000	50X144 F2SG2S .1653	2	ORLANDO, JAMES D. & ELIZABETH A. 21 LINDEN TER LEONIA NJ 21 LINDEN TERR	07605-1123	258600 244700 503300	1816410	1816410 00 1816410	428938 428937 857875	471718 486817 958535	454100 454100 908200
1007 35 000000	50X139 2S-B&AL-L-1UG .1596	2	HILLMAN, CARMEN 23 LINDEN TER LEONIA NJ 23 LINDEN TERRACE	00660 07605-1123	242000 168600 410600	1481855	1481855 00 1481855	349934 349934 699868	384835 397152 781987	370500 370500 741000
1007 36 000000	50X134 F2SG1S .1538	2	MOK, SEUNGAE 27 LINDEN TERRACE LEONIA, NJ 27 LINDEN TERR	07605	243500 99400 342900	1237526	1237526 00 1237526	292237 292236 584473	321383 331670 653053	309400 309400 618800
1007 37 51/82	50X130 F2S .1492	2	LATO, KENNETH B. 33 LINDEN TER LEONIA NJ 33 LINDEN TERR	07605-1123	255200 125600 380800	1374307	1374307 00 1374307	324537 324537 649074	356905 368328 725233	343600 343600 687200
1007 38 000000	50X125 B2SG1U .1435	2	FRAGA,JOSE & MARIA T. 37 LINDEN TER LEONIA NJ 37 LINDEN TERR	07605-1123	251000 234900 485900	1753613	1753613 00 1753613	414109 414108 828217	455410 469986 925396	438400 438400 876800
1007 39 000000	50X121 F2SG1U .1389	2	RZEPKA JOSEPH JR & LINETTE SANDOVAL 41 LINDEN TERR LEONIA, NJ 41 LINDEN TERR	00660 07605	246400 180500 426900	1540682	1540682 00 1540682	363826 363825 727651	400112 412919 813031	385200 385200 770400
1007 40 000000	50X116 B1.5SG1U .1331	2	ZORMAN, NADAV & SEMADAR GORDEL 43 LINDEN TERRACE LEONIA, NJ 43 LINDEN TERR	00660 07605	241800 163400 405200	1462367	1462367 00 1462367	345332 345332 690664	379774 391929 771703	365600 365600 731200
1007 41 000000	50X111 B1.5SG1U .1274	2	YOO, JAESUN & JENNIFER 45 LINDEN TERR LEONIA, NJ 45 LINDEN TERR	00597 07605	237100 149600 386700	1395600	1395600 00 1395600	329565 329565 659130	362435 374035 736470	348900 348900 697800

5338500

19266646

00

00

19266646

9099476

10167170

9633600

Block No. Lot No. Qualification Account No.	Land Dimensions Building Description Additional Lots Acreage	Prop. Class	Owner's Name Address City State Property Location	Billing Code Zip Code	Land Improvement Exemption Net Total	2025 Property Tax Special Dist	2025 Total Tax Deduction Net Tax	Amt.Billed 2025 1st Q 2nd Q Total	2nd Half 2025 3rd Q 4th Q Total	Preliminary 2026 Tax 1st Q 2nd Q Total
1007 42	0.642 AC B2S G1U 43 .6420	2	LIN, TONY & SARAH S. 47 LINDEN TERR LEONIA, NJ 47 LINDEN TERR	07605	310500 171800 482300	1740621	1740621 00 1740621	411041 411040 822081	452036 466504 918540	435200 435200 870400
1007 44 000000	20X100 .0459	15C	BOROUGH OF LEONIA 312 BROAD AVE LEONIA NJ LINDEN TERRACE	07605-1820	*EXEMPT*	00	00 00 00	00 00 00	00 00 00	00 00 00
1008 1 000000	93.5X97 B1.5SG1U .2082	2	MIRBABA, KATHRYN 219 CUMLEY TER LEONIA NJ 219 CUMLEY TERR	00660 07605-1112	275200 152500 427700	1543569	1543569 00 1543569	364508 364507 729015	400862 413692 814554	385900 385900 771800
1008 2 000000	55X97 F2SG2U .1225	2	LI, MUYANG & WENHONG 215 ORATAM TERR LEONIA, NJ 215 ORATAM TERR	07605	231700 188900 420600	1517945	1517945 00 1517945	358457 358456 716913	394207 406825 801032	379500 379500 759000
1008 3 000000	72.09X97 B1.5SG1A .1605	2	CHOI, JUN JIP & JUNG SUK PARK 209 CUMLEY TERR LEONIA, NJ 209 CUMLEY TERR	07605	257500 234400 491900	1775267	1775267 00 1775267	419222 419222 838444	461033 475790 936823	443800 443800 887600
1008 4 000000	72.09X97 B1.5SG1A .1605	2	RHEE, TIMOTHY & JANE 207 CUMLEY TERR LEONIA, NJ 207 CUMLEY TERR	00660 07605	257500 145500 403000	1454427	1454427 00 1454427	343457 343457 686914	377712 389801 767513	363600 363600 727200
1008 5 000000	72.09X97 B1.5SG1U .1605	2	LEE, JOONHO & JASMINE HO 203 CUMLEY TERR LEONIA, NJ 203 CUMLEY TERR	00660 07605	257500 130400 387900	1399931	1399931 00 1399931	330588 330588 661176	363559 375196 738755	350000 350000 700000
1008 6 000000	125X50 B1.5S G1A .1435	2	SWETTA, AMAN JAWAHAR & TANYA AMAN 201 CUMLEY TERR LEONIA, NJ 201 CUMLEY TERRACE	07605	253100 138500 391600	1413284	1413284 00 1413284	333741 333741 667482	367027 378775 745802	353300 353300 706600
1009 1 000000	83X140 B1.5SG1A .2668	2	GEORGE, DAVID & ELAINE 225 ORATAM TER LEONIA NJ 225 ORATAM TERR	07605-1125	298300 118500 416800	1504231	1504231 00 1504231	355218 355218 710436	390646 403149 793795	376100 376100 752200
1009 2 000000	75X102 F2S G2S 2FDWG .1756	2	HOLGUIN-VERAS, JOSE & MARIA 6 CHRISTINE CT HALFMOON, NY 141 HOFEFLYS LANE	12065	260800 276400 537200	1938755	1938755 00 1938755	457829 457829 915658	503491 519606 1023097	484700 484700 969400
1009 3 000000	50X102 S2S G2S 2FDWG .1171	2	CHAN, ALVIN & TZU IUAN 137 HOFEFLYS LN LEONIA, NJ 137 HOFEFLYS LANE	00660 07605	204600 154100 358700	1294548	1294548 00 1294548	305702 305702 611404	336192 346952 683144	323600 323600 647200
1009 4 000000	57X103 F2SG1 .1348	2	SAWIRIS, FURID & HANADI 133 HOFEFLYS LN LEONIA NJ 133 HOFEFLYS LANE	00660 07605-1120	241100 258800 499900	1804139	1804139 00 1804139	426040 426040 852080	468531 483528 952059	451000 451000 902000
1009 5 000000	51X103 F1SG1U .1206	2	YANG, YOUNGHEE & LEE, SAMUEL S. 129 HOFEFLYS LANE LEONIA, NJ 129 HOFEFLYS LANE	07605	230100 202200 432300	1560171	1560171 00 1560171	368428 368428 736856	405173 418142 823315	390000 390000 780000
1009 6 000000	50X105 F2SG1S .1205	2	DOLLAK, MARK S. & TAWIKATOU 127 HOFEFLYS LN LEONIA, NJ 127 HOFEFLYS LANE	07605	228000 142300 370300	1336413	1336413 00 1336413	315589 315588 631177	347064 358172 705236	334100 334100 668200

5620200

20283301

00

00

20283301

9579636

10703665

10141600



Block No. Lot No. Qualification Account No.	Land Dimensions Building Description Additional Lots Acreage	Prop. Class	Owner's Name Address City State Property Location	Billing Code Zip Code	Land Improvement Exemption Net Total	2025 Property Tax Special Dist	2025 Total Tax Deduction Net Tax	Amt.Billed 2025 1st Q 2nd Q Total	2nd Half 2025 3rd Q 4th Q Total	Preliminary 2026 Tax 1st Q 2nd Q Total
1009 7 51/56	50X105 F2S .1205	2	PEREZ, JEANETTE 123 HOEFLEYS LN LEONIA NJ 123 HOEFLEYS LANE	00660 07605-1120	228000 135000 363000	1310067	1310067 00	309367 309367	340222 351111	327500 327500
1009 8 000000	100X105 F2SG2S .2410	2	MONEGRO, WILSON & LEIDY 119 HOEFLEYS LANE LEONIA, NJ 119 HOEFLEYS LANE	00660 07605	273600 161900 435500	1571720	1571720 00	371155 371155	408173 421237	392900 392900
1009 9 51/58A	55X105 2FDWG F2S .1326	2	RADONCIC, ISMET & REMZIJA 111 HOEFLEYS LANE LEONIA, NJ 111 HOEFLEYS LANE	07605	238400 216800 455200	1642817	1642817 00	387945 387944	426636 440292	410700 410700
1009 10 000000	45X103 .1064	2	FERNANDEZ, MERY & ZEPKA, R 107 HOEFLEYS LN LEONIA, NJ 107 HOEFLEYS LANE	00660 07605	218000 304600 522600	1886063	1886063 00	445386 445386	489807 505484	471500 471500
1009 11 000000	60X103 F2SG1U .1419	2	BARRETO, DANIEL G & MARTHA L 103 HOEFLEYS LN LEONIA, NJ 103 HOEFLEYS LANE	07605	248300 132400 380700	1373946	1373946 00	324452 324451	356811 368232	343500 343500
1009 12 000000	60X103 F1SG1U .1419	2	KIM, RICHARD 248 JEFFERSON AVE TENAFLY, NJ 99 HOEFLEYS LANE	07670	249000 170800 419800	1515058	1515058 00	357775 357774	393458 406051	378800 378800
1009 13 000000	103X72 F2SG2S .1702	2	BRINN, FERNANDO & GLORIA 95 HOEFLEYS LN LEONIA NJ 95 HOEFLEYS LANE	07605-1120	204500 290500 495000	1786455	1786455 00	421864 421864	463939 478788	446600 446600
1009 14 000000	45X160 IRR B2S G2S 2FDWG .0000	2	BACCILE, JOANNE 485 FORT LEE RD LEONIA NJ 485 FORT LEE RD	07605-1139	223400 192700 416100	1501705	1501705 00	354622 354621	389990 402472	375400 375400
1009 15 51/61.B	57X134 B1.5SG1A .1753	2	SPIVAK-CELLA, INNA 477 FORT LEE RD LEONIA, NJ 477 FORT LEE RD	00660 07605	224700 212000 436700	1576050	1576050 00	372178 372177	409297 422398	394000 394000
1009 16 000000	74.36X101.66 B1SG1A .1735	2	LEAP, ROBERT J. & MCCARTNEY, J.S. 201 ORATAM TER LEONIA NJ 201 ORATAM TERR	07605-1125	247300 181800 429100	1548622	1548622 00	365701 365700	402174 415047	387200 387200
1009 17 000000	74X101 B1SG1A .1716	2	LAFORTEZA, CARINA & PASCUAL, NOANN 205 ORATAM TER LEONIA, NJ 205 ORATAM TERRACE	07605	260300 287200 547500	1975928	1975928 00	466607 466607	513145 529569	494000 494000
1009 18 000000	74X102 B1.5SG1A .1733	2	MORIATIS, NICHOLAS & ADRIANA 209 ORATAM TER LEONIA NJ 209 ORATAM TERR	00660 07605-1125	260300 179800 440100	1588321	1588321 00	375076 375075	412484 425686	397100 397100
1009 19 000000	74.36X101.66 B1SG1A .1735	2	LIAO, SU CHIN TRUSTEE 517 RIDGELAND TERR LEONIA, NJ 213 ORATAM TERR	07605	260300 162400 422700	1525524	1525524 00	360246 360246	396176 408856	381400 381400
1009 20 000000	74.36X101.66 B1SG1A .1735	2	MACHEDA, GEORGE & KING, DEBORAH 217 ORATAM TER LEONIA NJ 217 ORATAM TERR	07605-1125	260300 124500 384800	1388743	1388743 00	327946 327946	360654 372197	347200 347200

6148800

22191019

00

00

22191019

10480633

11710386

11095600

Block No. Lot No. Qualification Account No.	Land Dimensions Building Description Additional Lots Acreage	Prop. Class	Owner's Name Address City State Property Location	Billing Code Zip Code	Land Improvement Exemption Net Total	2025 Property Tax Special Dist	2025 Total Tax Deduction Net Tax	Amt.Billed 2025 1st Q 2nd Q Total	2nd Half 2025 3rd Q 4th Q Total	Preliminary 2026 Tax 1st Q 2nd Q Total
1009 21 51/61.H	74.36X101.66 B1.5SG1A .1735	2	KWAK, SOO JUNG & KIM, JUNG UK 221 ORATAM TER LEONIA NJ 221 ORATAM TERR	00660 07605-1125	261300 224500 485800	1753252	1753252 00 1753252	414023 414023 828046	455316 469890 925206	438300 438300 876600
1201 1 24.A/1	50X597 .6853	15C	BOROUGH OF LEONIA 312 BROAD AVE LEONIA NJ SPRING ST PARK	07605-1820	*EXEMPT*	00	00 00 00	00 00 00	00 00 00	00 00 00
1202 1 24/1.A	2.66AC M1S 2.6600	15C	BOROUGH OF LEONIA 312 BROAD AVE LEONIA NJ SPRING ST PARK	07605-1820	*EXEMPT*	00	00 00 00	00 00 00	00 00 00	00 00 00
1202 2 24/3	17000SF .3903	4A	A & D AUTO BODY INC PRDCTS INC 118 FORT LEE ROAD LEONIA, NJ 118 FORT LEE ROAD	07605	641000 494000 1135000	4096215	4096215 00 4096215	967304 967304 1934608	1063779 1097828 2161607	1024100 1024100 2048200
1202 3 24/4	25X90 S2S 2FDWG .0517	2	LEE, DO YOUNG 128 FORT LEE RD LEONIA, NJ 128 FORT LEE RD	07605	159700 150500 310200	1119512	1119512 00 1119512	264368 264368 528736	290735 300041 590776	279900 279900 559800
1202 4 24/5	38X100 F2SG2A2FDWG .0872	4A	130 FORT LEE RD, LLC 130 FORT LEE RD LEONIA, NJ 130 FORT LEE RD	07605	256900 193100 450000	1624050	1624050 00 1624050	383513 383512 767025	421763 435262 857025	406000 406000 812000
1202 5 24/6.B	38X100 F2S APTS .0872	4A	134 FORT LEE ROAD, LLC 134 FORT LEE RD LEONIA, NJ 134 FORT LEE RD	07605	290600 303400 594000	2143746	2143746 00 2143746	506237 506236 1012473	556727 574546 1131273	535900 535900 1071800
1202 6 24/8	50X100 F2SG2A 2FDWG .1148	2	MARINO, GIOVANNI & NUNIZA 180 SPRING ST LEONIA, NJ 180 SPRING ST	07605	142600 158500 301100	1086670	1086670 00 1086670	256613 256612 513225	282206 291239 573445	271700 271700 543400
1202 7 24/10	50X100 F2SG3S 2FDWG .1148	2	ZALDANA, STANLEY M. & SUSAN E. 174 SPRING STREET LEONIA, NJ 174 SPRING ST	07605	142600 107000 249600	900806	900806 00 900806	212722 212721 425443	233938 241425 475363	225200 225200 450400
1202 8 24/12	25X100 F2S .0574	2	BRUKA, SHEFOET, HASIJE & BERTILA 170 SPRING ST LEONIA, NJ 170 SPRING ST	00660 07605	125100 149900 275000	992475	992475 00 992475	234369 234369 468738	257744 265993 523737	248100 248100 496200
1202 9 24/13	25X100 F2S 2FDWG .0574	2	JIMENEZ, EDGAR & HILDA 168 SPRING ST. LEONIA, NJ 168 SPRING ST	00660 07605	125100 85300 210400	759334	759334 00 759334	179314 179313 358627	197198 203509 400707	189800 189800 379600
1202 10 24/14	25X100 F2S .0574	2	GAIBUR, LORENA K. 166 SPRING ST LEONIA, NJ 166 SPRING ST	07605	125100 110400 235500	849920	849920 00 849920	200705 200705 401410	220723 227787 448510	212500 212500 425000
1202 11 24/15	25X100 F2S .0574	2	VOSS, HELEN JOY 6601 BLUE OAKS BLVD ROCKLIN, CA 164 SPRING ST	95765	125100 128200 253300	914160	914160 00 914160	215875 215875 431750	237406 245004 482410	228500 228500 457000
1202 12 24/16	25X100 S2S .0574	2	SEO, JAE JUNG 10 MOUNTAIN VIEW TER, #23 LATHAM, NY 162 SPRING ST	00660 12110	125100 184400 309500	1116986	1116986 00 1116986	263772 263771 527543	290079 299364 589443	279200 279200 558400

4809400

17357126

00

00

17357126

8197624

9159502

8678400

Block No. Lot No. Qualification Account No.	Land Dimensions Building Description Additional Lots Acreage	Prop. Class	Owner's Name Address City State Property Location	Billing Code Zip Code	Land Improvement Exemption Net Total	2025 Property Tax Special Dist	2025 Total Tax Deduction Net Tax	Amt.Billed 2025 1st Q 2nd Q Total	2nd Half 2025 3rd Q 4th Q Total	Preliminary 2026 Tax 1st Q 2nd Q Total
1202 13 24/17	50X100 F2S .1148	2	YOSHIMURA, SUZUKO 158 SPRING ST LEONIA NJ 158 SPRING ST	07605-2309	150100 131800 281900	1017377	1017377 00 1017377	240250 240249 480499	264211 272667 536878	254300 254300 508600
1202 14 24/19	25X100 F2S .0574	2	MITCHELL, DEIRDRE 156 SPRING ST LEONIA NJ 156 SPRING ST	00660 07605-2309	125100 103600 228700	825378	825378 00 825378	194910 194909 389819	214349 221210 435559	206300 206300 412600
1202 15 24/20	32X100 F2SG3E .0735	2	HOSFORD-CORTEZ, LAUREN ELIZABETH 152 SPRING ST LEONIA, NJ 152 SPRING ST	07605	128800 72400 201200	726131	726131 00 726131	171473 171473 342946	188575 194610 383185	181500 181500 363000
1202 16 24/21	31X142 F2SG1S .1011	2	KONG, KWAN-TING & LU XU 150 SPRING ST LEONIA, NJ 150 SPRING ST	07605	147900 129600 277500	1001498	1001498 00 1001498	236500 236499 472999	260087 268412 528499	250400 250400 500800
1202 17 24/22	75X139 F2SG1S2FDWG .2393	2	KAZMIR, MUNR 146 SPRING ST LEONIA NJ 146 SPRING ST	00660 07605-2309	182900 251900 434800	1569193	1569193 00 1569193	370559 370558 741117	407516 420560 828076	392300 392300 784600
1202 18 24/25	75X133 F2S 2FDWG .2290	2	KAZMIR, MUNR 345 GRAND AVE LEONIA NJ 140 SPRING ST	00660 07605	183200 219200 402400	1452262	1452262 00 1452262	342946 342945 685891	377150 389221 766371	363100 363100 726200
1202 19 24/28	51X131 F2SG2S .1534	2	ROSALES, BLANCA O. & ROCA, ELFIDO 136 SPRING ST LEONIA, NJ 136 SPRING ST	07605	165800 100600 266400	961438	961438 00 961438	227040 227039 454079	249684 257675 507359	240400 240400 480800
1202 20 24/30	10X130 .0298	15C	BOROUGH OF LEONIA 312 BROAD AVE LEONIA NJ SPRING ST PARK	07605-1820	*EXEMPT*	00	00 00 00	00 00 00	00 00 00	00 00 00
1202 21 24/31	50X128 .1469	2	WHITTER, DARRYL & PATRICIA 132 SPRING ST LEONIA, NJ 132 SPRING ST	00660 07605	165200 189300 354500	1279391	1279391 00 1279391	302123 302123 604246	332255 342890 675145	319800 319800 639600
1202 22 24/33	25X126 F2SG1S .0723	2	HAM, WONJUN 128 SPRING ST LEONIA, NJ 128 SPRING ST	07605	131700 94700 226400	817078	817078 00 817078	192950 192949 385899	212194 218985 431179	204300 204300 408600
1202 23 24/34	25X124 F2S .0712	2	ROCA, ELFIDO & ROSALES, BLANCA O. 126 SPRING ST LEONIA, NJ 126 SPRING ST	07605	131300 51500 182800	659725	659725 00 659725	155792 155791 311583	171329 176813 348142	164900 164900 329800
1202 24 24/35	25X123 F2SG1S .0706	2	KAZMIR, MUNR 124 SPRING ST LEONIA NJ 124 SPRING ST	00660 07605	130900 132800 263700	951693	951693 00 951693	224739 224738 449477	247153 255063 502216	237900 237900 475800
1202 25 24/36	25X120 F2SG1S .0689	2	KIM, DUCKIL & MUNHEE 122 SPRING ST LEONIA, NJ 122 SPRING ST	00660 07605	130500 159900 290400	1048054	1048054 00 1048054	247494 247493 494987	272178 280889 553067	262000 262000 524000
1202 26 24/37	25X118 F2SG1S .0677	2	PARK, JONG & MITSUE 120 SPRING ST LEONIA, NJ 120 SPRING ST	00597 07605	130200 130100 260300	939423	939423 00 939423	221841 221841 443682	243966 251775 495741	234900 234900 469800

3671000

13248641

00

00

13248641

6257224

6991417

6624200

Block No. Lot No. Qualification Account No.	Land Dimensions Building Description Additional Lots Acreage	Prop. Class	Owner's Name Address City State Property Location	Billing Code Zip Code	Land Improvement Exemption Net Total	2025 Property Tax Special Dist	2025 Total Tax Deduction Net Tax	Amt.Billed 2025 1st Q 2nd Q Total	2nd Half 2025 3rd Q 4th Q Total	Preliminary 2026 Tax 1st Q 2nd Q Total
1202 27 24/38	50X117 F2SG1S .1343	2	OH, MYUNG H. & KYUNG S. 116 SPRING ST LEONIA NJ 116 SPRING ST	07605-2309	160200 219300 379500	1369616	1369616 00	323429 323429	355687 367071	342400 342400
1203 1 26/1.B	0.135 AC PARKING .1350	4A	DENIS LEONIA, LLC 1605 JOHN ST #100 FORT LEE, NJ FORT LEE RD	07024	333000 10100 343100	1238248	1238248 00	292407 292407	321571 331863	309600 309600
1203 2 26/1.A	92X80 IRR F1S&APT .0000	4A	BERGEN STREET ASSOCIATES 299 MARKET ST, SUITE 315 SADDLE BROOK, NJ 340 GRAND AVE	07663	362800 252200 615000	2219535	2219535 00	524134 524134	576409 594858	554900 554900
1203 3 26/3.A	90X154 B2S 9FDWG .3182	4C	334 GRAND AVENUE, LLC C/O 25 CHARLES ST WESTWOOD, NJ 334 GRAND AVE	PREFERRED 00660 07675	307800 617200 925000	3338325	3338325 00	788332 788331	866956 894706	834600 834600
1203 4 26/5	50X153 .1756	1	SIMA DEVLOPMENT, LLC 30 CAROLINE CT CLOSTER, NJ 326 GRAND AVE	07624	266800 0 266800	962881	962881 00	227381 227380	250058 258062	240700 240700
1203 5 26/6	50X153 .1756	2	322 GRAND AVE LLC 30 CAROLINE CT CLOSTER, NJ GRAND AVE	07624	280700 5500 286200	1032896	1032896 00	243914 243914	268241 276827	258200 258200
1203 6 26/7	50X152 .1745	1	322 GRAND AVE LLC 30 CAROLINE CT CLOSTER, NJ 322 GRAND AVE	07624	238500 0 238500	860747	860747 00	203262 203262	223534 230689	215200 215200
1203 7 26/8	54X152 F2S 2FDWG .1884	2	DE CASTRO, ROSE 314 GRAND AVE LEONIA NJ 314 GRAND AVE	00660 07605-2315	260300 177700 438000	1580742	1580742 00	373286 373285	410516 423655	395200 395200
1203 8 26/11	169X105 F2SG1S .4074	2	ANDRADE, ROSARIO 304 GRAND AVE LEONIA NJ 304 GRAND AVE	07605-2315	271900 186700 458600	1655087	1655087 -25000	384592 384592	423573 437330	407500 407500
1203 9 26/10	44X88 F2S .0889	2	LEE, JIYOUNG & EUNJU 101 PROSPECT ST LEONIA, NJ 101 PROSPECT ST	00660 07605	222900 126500 349400	1260985	1260985 00	297777 297776	327475 337957	315200 315200
1204 1 28/7	200X110 IRR G1.5S GAR .0000	4A	335 GRAND AVENUE, LLC 487 SHALER BLVD RIDGEFIELD, NJ 335 GRAND AVE	07657	649800 675200 1325000	4781925	4781925 00	1129232 1129231	1241856 1281606	1195500 1195500
1204 2 28/15	50X110 F2S .1263	2	LEE, ESTELLE 808 BLOOMFIELD AVE WEST CALDWELL, NJ 110 ROMAINE PL	00154 07006	232800 164200 397000	1432773	1432773 00	338344 338343	372088 383998	358200 358200
1204 3 28/17	110X50 F2SG1U .1263	2	SON, JINHYUK J. 106 ROMAINE PLACE LEONIA, NJ 106 ROMAINE PL	00154 07605	242300 102500 344800	1244383	1244383 00	293856 293856	323164 333507	311100 311100
1204 4 28/19	50X110 F2SG1U .1263	2	VAN CLIEF, JOHN E. JR & DOROTHY 97 PALISADE AVE LEONIA NJ 97 PALISADE AVE	07605-1935	255000 89800 344800	1244383	1244383 00	293856 293856	323164 333507	311100 311100

6711700

24222526

00

25000

24197526

11427598

12769928

12098800

Block No. Lot No. Qualification Account No.	Land Dimensions Building Description Additional Lots Acreage	Prop. Class	Owner's Name Address City State Property Location	Billing Code Zip Code	Land Improvement Exemption Net Total	2025 Property Tax Special Dist	2025 Total Tax Deduction Net Tax	Amt.Billed 2025 1st Q 2nd Q Total	2nd Half 2025 3rd Q 4th Q Total	Preliminary 2026 Tax 1st Q 2nd Q Total
1204 5 28/4	50X110 F1.5SG1U .1263	2	MARCELO, ALBERT G. & GILBERT A. 95 PALISADE AVENUE LEONIA, NJ 95 PALISADE AVE	07605	255000 132600 387600	1398848	1398848 00 1398848	330332 330332 660664	363278 374906 738184	349700 349700 699400
1204 6 28/1	50X110 F1.5SG1A .1263	2	TARDY, PAUL & NORMA MARTINEZ 325 GRAND AVE LEONIA NJ 325 GRAND AVE	07605-2310	216800 129100 345900	1248353	1248353 00 1248353	294794 294793 589587	324195 334571 658766	312100 312100 624200
1204 7 28/5	50X110 B2S 2FDWG .1263	2	ROY, ARUNAVA & SHILPY CHATTERJEE 329 GRAND AVE LEONIA, NJ 329 GRAND AVE	00660 07605	232800 266900 499700	1803417	1803417 00 1803417	425870 425869 851739	468344 483334 951678	450900 450900 901800
1205 1 29/4	50X115 F2SG5S4FDWG .1320	2	COONEY, C., J., S. & J. 9 EAST WAY BRONXVILLE, NY 172 FORT LEE RD	10708	196000 201300 397300	1433856	1433856 00 1433856	338599 338599 677198	372370 384288 756658	358500 358500 717000
1205 2	0.129 AC COMMON AREA .1290	15F	174 FORT LEE ROAD CONDOMINIUM 174 FORT LEE RD LEONIA, NJ 174 FORT LEE RD	07605	*EXEMPT*	00	00 00 00	00 00 00	00 00 00	00 00 00
1205 2 C0001	.0000	2	PHILIP, DENILA & ABU C. DANIEL 174 FORT LEE RD, UNIT A LEONIA, NJ 174 FORT LEE RD, UNIT A	07605	108900 353300 462200	1668080	1668080 00 1668080	393910 393910 787820	433197 447063 880260	417000 417000 834000
1205 2 C0002	.0000	2	ZHANG, YANG YONG & YI XIE 174 FORT LEE RD, UNIT B LEONIA, NJ 174 FORT LEE RD, UNIT B	05925 07605	108900 353300 462200	1668080	1668080 00 1668080	393910 393910 787820	433197 447063 880260	417000 417000 834000
1205 3 29/2	0.59 AC CB4S G15S21FDWG .5900	4C	CITIVIEW ASSOCIATES, LTD. 56 RIDGE ROAD%NOBILE NORWOOD NJ 176 FORT LEE RD	05925 07648	840000 1110000 1950000	7037550	7037550 00 7037550	1661888 1661887 3323775	1827638 1886137 3713775	1759400 1759400 3518800
1205 4 29/10	0.3109 AC .3109	1	FAIR SUPREME, LLC 1214 ANDERSON AVE FORT LEE, NJ 180 FORT LEE RD	07024	292700 0 292700	1056354	1056354 00 1056354	249454 249453 498907	274333 283114 557447	264100 264100 528200
1205 5 29/17	50X125 F2S 2FDWG .1435	2	FLYNN, T, TRUSTEE, & CONNOR, J & K 188 FORT LEE RD LEONIA NJ 188 FORT LEE RD	07605-1908	194800 169700 364500	1315481	1315481 -25000 1290481	304396 304395 608791	335378 346312 681690	322600 322600 645200
1205 6 29/18.B	65X125 F2S G2A .1865	2	KIM, TAE JUNG & YOON HEE SUNG 128 LEONIA AVE LEONIA, NJ 128 LEONIA AVE	00672 07605	239300 189600 428900	1547900	1547900 00 1547900	365530 365530 731060	401987 414853 816840	387000 387000 774000
1205 7 29/21	50X105 F2S G3S 2FDWG .1205	2	TORRES, WILLIAM & ARIELINA S. 124 LEONIA AVENUE LEONIA, NJ 124 LEONIA AVE	00660 07605	251000 173500 424500	1532021	1532021 00 1532021	361781 361780 723561	397863 410597 808460	383000 383000 766000
1205 8 29/23	50X102 2SF .1171	2	CHACE, RONALD D. & MARYANN 120 LEONIA AVE LEONIA NJ 120 LEONIA AVE	07605-1916	246200 275700 521900	1883537	1883537 00 1883537	444790 444789 889579	489151 504807 993958	470900 470900 941800
1205 9 29/25	50X101 F1.5S1A .1159	2	LEMBO, PATRICIA A. 114 LEONIA AVE LEONIA, NJ 114 LEONIA AVE	07605	243000 181500 424500	1532021	1532021 00 1532021	361781 361780 723561	397863 410597 808460	383000 383000 766000

6961900

25125498

00

25000

25100498

11854062

13246436

12550400



Block No. Lot No. Qualification Account No.	Land Dimensions Building Description Additional Lots Acreage	Prop. Class	Owner's Name Address City State Property Location	Billing Code Zip Code	Land Improvement Exemption Net Total	2025 Property Tax Special Dist	2025 Total Tax Deduction Net Tax	Amt.Billed 2025 1st Q 2nd Q Total	2nd Half 2025 3rd Q 4th Q Total	Preliminary 2026 Tax 1st Q 2nd Q Total
1205 10 29/27	75X96 B1.5SG2U .1653	2	BREWER, EDWARD VIRGINIA 110 LEONIA AVE LEONIA NJ 110 LEONIA AVE	07605-1916	278400 171500 449900	1623689	1623689 00 1623689	383428 383427 766855	421669 435165 856834	405900 405900 811800
1205 11 29/30	95X90 F2G2S .1963	2	KANG, THOMAS & ESTHER EUNMI 106 LEONIA AVE LEONIA, NJ 106 LEONIA AVE	07605	285300 280700 566000	2042694	2042694 00 2042694	482374 482373 964747	530484 547463 1077947	510700 510700 1021400
1205 12 29/34	55X117 IRR F2SG1S .0000	2	JONSON, JAMES C. & ARLENE 100 LEONIA AVE LEONIA NJ 100 LEONIA AVE	07605-1916	225100 121000 346100	1249075	1249075 00 1249075	294964 294964 589928	324382 334765 659147	312300 312300 624600
1205 13 29/36	60X121 F2SG2S .1667	2	LEVI, ANDREW & RUPAL MISTRY 149 PROSPECT ST LEONIA, NJ 149 PROSPECT ST	07605	279100 263500 542600	1958243	1958243 00 1958243	462431 462431 924862	508552 524829 1033381	489600 489600 979200
1205 14 29/38.B	58X120 F2S .1598	2	LIRISTIS, MICHAEL 145 PROSPECT ST LEONIA, NJ 145 PROSPECT ST	00672 07605	277300 169700 447000	1613223	1613223 00 1613223	380956 380956 761912	418951 432360 851311	403300 403300 806600
1205 15 29/41	75X170 F2SG2S 2FDWG .2927	2	PETERSON, NORTH A. & JACQUELINE L. 141 PROSPECT ST LEONIA NJ 141 PROSPECT ST	07605-1925	306300 161700 468000	1689012 v1	1689012 -25000 1664012	392603 392603 785206	432383 446423 878806	416000 416000 832000
1205 16 29/42	75X170 F2SG2S .2927	2	SCOWDEN, MICHAEL & SANDRA ZORNEK 135 PROSPECT ST LEONIA, NJ 135 PROSPECT ST	07605	306300 210600 516900	1865492	1865492 00 1865492	440528 440528 881056	484465 499971 984436	466400 466400 932800
1205 17 29/43	138X170 F2SG6S2FDWG .5386	2	SCHMIDT, ROBERT & GAIL 127 PROSPECT ST LEONIA NJ 127 PROSPECT ST	07605-1925	314800 371500 686300	2476857	2476857 00 2476857	584900 584899 1169799	643235 663823 1307058	619200 619200 1238400
1205 18 29/44.B	74X149 F2SG2S 2FDWG .2531	2	OVADIA, SHLOMO & SYLVIA 303 GRAND AVE LEONIA, NJ 303 GRAND AVE	07605	256600 176100 432700	1561614	1561614 00 1561614	368769 368768 737537	405548 418529 824077	390400 390400 780800
1205 19 29/45	74X187 F2SG2S 2FDWG .3177	2	LEE, SANG BUM 309 GRAND AVE LEONIA NJ 309 GRAND AVE	00660 07605	265600 201900 467500	1687208	1687208 00 1687208	398427 398427 796854	438165 452189 890354	421800 421800 843600
1205 20 29/46	70X100 F2SG1S2FDWG .1607	2	HERNANDEZ, FAUSTO & HEIDY 315 GRAND AVE LEONIA NJ 315 GRAND AVE	00660 07605	236800 209700 446500	1611419	1611419 00 1611419	380530 380530 761060	418482 431877 850359	402900 402900 805800
1205 21 29/49	50X100 B2SG2S 2FDWG .1148	2	STAMATOPOULUS, IOANNIS & SHERLIE 94 PALISADE AVE LEONIA, NJ 94 PALISADE AVE	00597 07605	220500 231400 451900	1630907	1630907 00 1630907	385132 385132 770264	423543 437100 860643	407700 407700 815400
1205 22 29/51	75X127 F2S .2187	2	ADRIATIC DEVELOPMENT, LLC 337 HAROLD AVE LEONIA, NJ 110 PALISADE AVE	07605	290200 34800 325000	1172925	1172925 00 1172925	313117 313117 626234	268471 278220 546691	293200 293200 586400
1205 23 29/54	77X131 S2S G1S .2316	2	MILLER, HAROLD M. & LAURETTE V. 116 PALISADE AVE LEONIA NJ 116 PALISADE AVE	07605-1924	294200 176300 470500	1698035	1698035 00 1698035	400984 400984 801968	440976 455091 896067	424500 424500 849000

6616900

23880393

00

25000

23855393

11338282

12517111

11927800

Block No. Lot No. Qualification Account No.	Land Dimensions Building Description Additional Lots Acreage	Prop. Class	Owner's Name Address City State Property Location	Billing Code Zip Code	Land Improvement Exemption Net Total	2025 Property Tax Special Dist	2025 Total Tax Deduction Net Tax	Amt.Billed 2025 1st Q 2nd Q Total	2nd Half 2025 3rd Q 4th Q Total	Preliminary 2026 Tax 1st Q 2nd Q Total
1205 24 29/57.B	73X137 B1.5SG1U .2296	2	HIGUCHI, LUKE & MICHELLE YOO 122 PALISADE AVE LEONIA, NJ 122 PALISADE AVE	00660 07605	292800 93200 386000	1393074	1393074 00 1393074	328969 328968 657937	361779 373358 735137	348300 348300 696600
1205 25 29/60.B	73X140 B1.5S G1U .2346	15F	J-ADD 111 KINDERMACK RD RIVEREDGE NJ 128 PALISADE AVE	07661	*EXEMPT*	00	00 00 00	00 00 00	00 00 00	00 00 00
1205 26 29/63.B	73X145 B1SG1A .2430	2	BOTWINICK, TERESA, TRUST, J&T TIETJEN 225 EAST TENTH AVE NORTH WILDWOOD, NJ 134 PALISADE AVE	08260	296500 207900 504400	1820380	1820380 00 1820380	429875 429875 859750	472749 487881 960630	455100 455100 910200
1205 27 29/16.C	40X7.4 .0068	15C	BOROUGH OF LEONIA 312 BROAD AVE LEONIA NJ PALISADE AVE	07605-1820	*EXEMPT*	00	00 00 00	00 00 00	00 00 00	00 00 00
1205 28 29/13	57X100 S2SG1S .1309	2	LASSER, RUTH L., TRUSTEE 131 PALISADE AVE LEONIA, NJ 131 PALISADE AVE	07605	258400 118000 376400	1358428	1358428 00 1358428	320787 320787 641574	352781 364073 716854	339600 339600 679200
1205 29.01	100X120 3S-APT .2755	4C	RADONCIC, MONA & ALMIR 107 ROMAINE PL LEONIA, NJ 107 ROMAINE PLACE	85234 07605	300000 350000 650000	2345850	2345850 00 2345850	553963 553962 1107925	609213 628712 1237925	586500 586500 1173000
1205 29.02	55X100 2S-F .1263	2	KANG, SUNGHAN & YOONCHIN 129 PALISADE AVE LEONIA NJ 129 PALISADE AVE	00660 07605	242300 312300 554600	2001551	2001551 00 2001551	472658 472658 945316	519799 536436 1056235	500400 500400 1000800
1206 1 30/121	65X100 B2SG2U 2FDWG .1492	2	CHOI, CHANG HAK & MI KYUNG 125 LEONIA AVE LEONIA NJ 125 LEONIA AVE	07605-1915	225000 257900 482900	1742786	1742786 00 1742786	411552 411551 823103	452598 467085 919683	435700 435700 871400
1206 2 30/77.D	50X100 F2SG1S .1148	2	TABATA, IKUMA 206 FORT LEE ROAD LEONIA, NJ 206 FORT LEE RD	07605	199800 169700 369500	1333526	1333526 00 1333526	314907 314906 629813	346314 357399 703713	333400 333400 666800
1206 3 30/77.A	70X100 F2SG1S .1607	2	FUSCO, PASQUALE & MARY ANN C 212 FORT LEE RD LEONIA NJ 212 FORT LEE RD	07605-1910	205900 173700 379600	1369976	1369976 00 1369976	323514 323514 647028	355780 367168 722948	342500 342500 685000
1206 4 30/77.B	70X150 F2SG2S2FDWG .2410	2	MCMAHON TERRENCE K & ROSEMARY 128 GLADWIN AVE LEONIA NJ 128 GLADWIN AVE	07605-1912	286600 151500 438100	1581103	1581103 00 1581103	373371 373371 746742	410609 423752 834361	395300 395300 790600
1206 5 30/77.E	50X125 F2S .1435	2	CARBONE, FRANK R. & MARIE 124 GLADWIN AVE LEONIA NJ 124 GLADWIN AVE	07605-1912	270000 237700 507700	1832289	1832289 00 1832289	432688 432687 865375	475842 491072 966914	458100 458100 916200
1206 6 30/79.B	60X125 F2SG1S .1722	2	WALDECK, ERIKA S. 120 GLADWIN AVE LEONIA, NJ 120 GLADWIN AVE	07605	270000 180700 450700	1626576	1626576 00 1626576	384109 384109 768218	422419 435939 858358	406600 406600 813200
1206 7 30/82	50X125 F2SG1S .1435	2	RICHARDS, JENNIFER L. 116 GLADWIN AVE LEONIA, NJ 116 GLADWIN AVE	07605	270000 185400 455400	1643539	1643539 00 1643539	388115 388115 776230	426824 440485 867309	410900 410900 821800

Block No. Lot No. Qualification Account No.	Land Dimensions Building Description Additional Lots Acreage	Prop. Class	Owner's Name Address City State Property Location	Billing Code Zip Code	Land Improvement Exemption Net Total	2025 Property Tax Special Dist	2025 Total Tax Deduction Net Tax	Amt.Billed 2025 1st Q 2nd Q Total	2nd Half 2025 3rd Q 4th Q Total	Preliminary 2026 Tax 1st Q 2nd Q Total
1206 8 30/84	50X125 F2SG2S .1435	2	LIU, YIMAN, & DAI, ZHENPENG 112 GLADWIN AVE LEONIA, NJ 112 GLADWIN AVE	00660 07605	270000 190500 460500	1661945	1661945 00	392462 392461	431604 445418	415500 415500
1206 9 30/86	50X125 F2SG1S .1435	2	CEN, KEVIN & KYLA LAFOND 110 GLADWIN AVE LEONIA, NJ 110 GLADWIN AVE	07605	270000 193100 463100	1671328	1671328 00	394677 394677	434041 447933	417800 417800
1206 10 30/88	50X125 F2SG1S .1435	2	NAKASHASHI, TOMIE & MITSUKI 106 GLADWIN AVE LEONIA NJ 106 GLADWIN AVE	00660 07605-1912	270000 187100 457100	1649674	1649674 00	389564 389563	428417 442130	412400 412400
1206 11 30/90	50X125 F2SG1S .1435	2	BAHR, JOHN & LAAKSO-BAHR, KIM 100 GLADWIN AVE LEONIA NJ 100 GLADWIN AVE	00660 07605-1912	270000 194200 464200	1675298	1675298 00	395615 395614	435072 448997	418800 418800
1206 12 30/92	50X121 F2S .1389	2	SHI, RULI & LAM, SUSAN X. 173 PROSPECT ST LEONIA, NJ 173 PROSPECT ST	00660 07605	267000 273600 540600	1951025	1951025 00	460727 460726	506677 522895	487800 487800
1206 13 30/94	50X121 F2SG2S .1389	2	MALONE, JOSEPH L. & PAMELA J. 169 PROSPECT ST LEONIA NJ 169 PROSPECT ST	07605-1929	266800 105400 372200	1343270	1343270 00	319083 319082	346970 358135	335800 335800
1206 14 30/96	75X121 F2SG2S .2083	2	SACCOLITI, STEVEN & SHERRY 163 PROSPECT ST LEONIA NJ 163 PROSPECT ST	07605-1929	288100 231700 519800	1875958	1875958 00	443000 442999	487183 502776	469000 469000
1206 15 30/99.A	75X111 B2S .1911	2	ROY, CRAIG & MELISSA 95 LEONIA AVE LEONIA, NJ 95 LEONIA AVE	07605	284300 281000 565300	2040168	2040168 00	481777 481777	529828 546786	510000 510000
1206 16 30/99.B	60X125 F2SG1 .1722	2	MIRON, ANTONIO & J. AVELINA 101 LEONIA AVE LEONIA, NJ 101 LEONIA AVE	00660 07605	246800 295700 542500	1957883	1957883 00	462346 462346	508458 524733	489500 489500
1206 17 30/104	50X125 F2SG2S .1435	2	PERINO, MICHAEL & SALDARINI-PERINO, S 105 LEONIA AVE LEONIA NJ 105 LEONIA AVE	07605-1915	270000 333700 603700	2178753	2178753 00	514504 514503	565818 583928	544700 544700
1206 18 30/106	75X125 F2SG2S .2152	2	KIM, DAE YEON & HYUNJUNG 111 LEONIA AVE LEONIA, NJ 111 LEONIA AVE	00672 07605	289400 284600 574000	2071566	2071566 00	489192 489191	537982 555201	517900 517900
1206 19 30/109	75X125 F2S .2152	2	COYLE, RALUCA 117 LEONIA AVENUE LEONIA, NJ 117 LEONIA AVE	00660 07605	289400 219000 508400	1834816	1834816 00	433284 433284	476498 491750	458700 458700
1206 20 30/112	50X125 F2SG2U .1435	2	KIM, JONG YUN & HYEON MI 119 LEONIA AVE LEONIA, NJ 119 LEONIA AVE	07605	270000 192500 462500	1669163	1669163 00	394166 394166	433478 447353	417300 417300
1206 21 30/114	75X125 B2SG1U .2152	15F	YANG, WONBOK & OH, ELIZABETH D. 121 LEONIA AVE LEONIA, NJ 121 LEONIA AVE	00660 07605	*EXEMPT*	00	00 00 00	00 00 00	00 00 00	00 00 00

Block No. Lot No. Qualification Account No.	Land Dimensions Building Description Additional Lots Acreage	Prop. Class	Owner's Name Address City State Property Location	Billing Code Zip Code	Land Improvement Exemption Net Total	2025 Property Tax Special Dist	2025 Total Tax Deduction Net Tax	Amt.Billed 2025 1st Q 2nd Q Total	2nd Half 2025 3rd Q 4th Q Total	Preliminary 2026 Tax 1st Q 2nd Q Total
1206 22 30/118	60X100 B2SG2U 2FDWG .1377	2	CHUNG, DANIEL & CONNIE, TRUSTEES 123 LEONIA AVE LEONIA, NJ 123 LEONIA AVE	07605	265000 283700 548700	1980258	1980258 00 1980258	467630 467629 935259	514269 530730 1044999	495100 495100 990200
1207 1 31/76	50X125 S2S 2FDWG .1435	2	CANE, JEFFREY R. & SUSAN S. 226 FORT LEE RD LEONIA NJ 226 FORT LEE RD	00672 07605-1931	210400 235600 446000	1609614	1609614 00 1609614	380104 380103 760207	418014 431393 849407	402400 402400 804800
1207 2 31/74	50X125 B2S G2U 2FDWG .1435	2	MARX, DAVID & DANIEL 228 FORT LEE RD LEONIA, NJ 228 FORT LEE RD	07605	210400 281900 492300	1776711	1776711 00 1776711	419563 419563 839126	461408 476177 937585	444200 444200 888400
1207 3 31/73	50X125 F2SG2S .1435	2	RIZA, MOHAMMAD R. & LYNCH, HEATHER 230 FORT LEE ROAD LEONIA, NJ 230 FORT LEE RD	07605	210400 325400 535800	1933702	1933702 00 1933702	456636 456635 913271	502179 518252 1020431	483400 483400 966800
1207 4 31/40.2	60X98 .1350	2	KIM, CHONGSON & TAE SOO 234 FORT LEE RD LEONIA, NJ 126 OAKTREE PL	07605	217600 348800 566400	2044138	2044138 00 2044138	482715 482714 965429	530859 547850 1078709	511000 511000 1022000
1207 5 31/40.1	60X100 2S-F-Z-2AG .1377	2	ERICKSON, SHAWN & BERNARDES, JULIA 122 OAKTREE PL LEONIA NJ 122 OAKTREE PL	07605-1920	245000 212600 457600	1651478	1651478 00 1651478	389990 389989 779979	428886 442613 871499	412900 412900 825800
1207 6 31/42	50X125 F2S G2U .1435	2	PARK, CHAN HO & JUN, BOAE 118 OAKTREE PL LEONIA, NJ 118 OAKTREE PL	00660 07605	270000 215700 485700	1752891	1752891 00 1752891	413938 413938 827876	455222 469793 925015	438200 438200 876400
1207 7 31/44	50X125 F2SG2S .1435	2	SZLASA, LUKE M. 112 OAKTREE PL LEONIA, NJ 112 OAKTREE PL	00660 07605	270000 165800 435800	1572802	1572802 00 1572802	371411 371410 742821	408454 421527 829981	393200 393200 786400
1207 8 31/46	50X125 F2S G1S .1435	2	VLASATY, ALAN & DORIS 106 OAKTREE PL LEONIA NJ 106 OAKTREE PL	07605-1920	270000 233300 503300	1816410	1816410 V1 -25000 1791410	422688 422687 845375	465468 480567 946035	447900 447900 895800
1207 9 31/48	50X125 F2S G1U .1435	2	KRAMER, KENNETH J. & MARY ANN L. 102 OAKTREE PL LEONIA NJ 102 OAKTREE PL	07605-1920	270000 133900 403900	1457675	1457675 00 1457675	344224 344224 688448	378555 390672 769227	364400 364400 728800
1207 10 31/50	143X143 F2SG1S .4694	2	SOH, RICHARD & ELIZABETH 100 OAKTREE PLACE LEONIA, NJ 100 OAKTREE PL	07605	324800 262400 587200	2119205	2119205 00 2119205	500442 500441 1000883	550353 567969 1118322	529800 529800 1059600
1207 11 31/56	62X156 F2SG2S .2220	2	HAYASAKI, KOJI & HA, JOO HEE 187 CRESCENT AVE LEONIA, NJ 187 CRESCENT AVE	07605	287900 204700 492600	1777793	1777793 00 1777793	419819 419818 839637	461689 476467 938156	444400 444400 888800
1207 12 31/58.A	75X123 2.5S F&S L 1UG .2118	2	ALLEN AND JOANNE TERRELL TRUST 97 GLADWIN AVE LEONIA, NJ 97 GLADWIN AVE	07605	293200 293500 586700	2117400	2117400 00 2117400	500015 500015 1000030	549885 567485 1117370	529400 529400 1058800
1207 13 31/58.B	75X75 F2SG1S .1291	2	ROBINS, ROBERT D. & LISA A. 101 GLADWIN AVENUE LEONIA, NJ 101 GLADWIN AVE	07605	257500 264400 521900	1883537	1883537 00 1883537	444790 444789 889579	489151 504807 993958	470900 470900 941800

7063900

25493614

00

25000

25468614

12027920

13440694

12734400

Block No. Lot No. Qualification Account No.	Land Dimensions Building Description Additional Lots Acreage	Prop. Class	Owner's Name Address City State Property Location	Billing Code Zip Code	Land Improvement Exemption Net Total	2025 Property Tax Special Dist	2025 Total Tax Deduction Net Tax	Amt.Billed 2025 1st Q 2nd Q Total	2nd Half 2025 3rd Q 4th Q Total	Preliminary 2026 Tax 1st Q 2nd Q Total
1207 14 31/56.A	75X125 .2152	2	RACCIATTI, ALBERT & SUSANNAH LEVY 107 GLADWIN AVE LEONIA, NJ 107 GLADWIN AVE	07605	289400 318100 607500	2192468	2192468 00 2192468	517742 517742 1035484	569380 587604 1156984	548100 548100 1096200
1207 15 31/65	100X125 F2SG3S .2870	2	SKOUNTZOS, ELENA 115 GLADWIN AVE LEONIA, NJ 115 GLADWIN AVE	00660 07605	305000 249000 554000	1999386	1999386 00 1999386	472147 472146 944293	519237 535856 1055093	499800 499800 999600
1207 16 31/69	50X125 F2SG2S .1435	2	CUNNINGHAM, JENNIFER 121 GLADWIN AVE LEONIA, NJ 121 GLADWIN AVE	07605	270000 237800 507800	1832650	1832650 00 1832650	432773 432772 865545	475936 491169 967105	458200 458200 916400
1207 17 31/71	50X125 F2SG2U .1435	2	AHN, PETER & HUI CHONG 125 GLADWIN AVENUE LEONIA, NJ 125 GLADWIN AVE	06600 07605	270000 192800 462800	1670245	1670245 00 1670245	394422 394421 788843	433759 447643 881402	417600 417600 835200
1208 1 32/35	50X130 F2S 2FDWG .1492	2	CHAI, IL HEE & MYUNG 182 CHRISTIE HGHTS ST LEONIA, NJ 244 FORT LEE RD	07605	212500 288800 501300	1809192	1809192 00 1809192	427233 427233 854466	469844 484882 954726	452300 452300 904600
1208 2 32/33	50X130 .1492	15C	BOROUGH OF LEONIA 312 BROAD AVE LEONIA NJ 312 BROAD AVE REAR	07605-1820	*EXEMPT*	00	00 00 00	00 00 00	00 00 00	00 00 00
1208 3 32/1	55X104 B2S & OFFICE .1313	4A	3168 REALTY, LLC 38-08 UNION ST, SUITE 2I FLUSHING, NY 318 BROAD AVE	11354	340400 1259600 1600000	5774400	5774400 00 5774400	1363600 1363600 2727200	1499600 1547600 3047200	1443600 1443600 2887200
1208 4 32/3	50X112 B2S .1286	15C	BOROUGH OF LEONIA 312 BROAD AVE LEONIA NJ 312 BROAD AVE	07605-1820	*EXEMPT*	00	00 00 00	00 00 00	00 00 00	00 00 00
1208 5 32/5	50X120 B2S & OFFICE .1377	4A	NORTHERN VALLEY SAVINGS & LOAN 76 ENGLE ST ENGLEWOOD NJ 310 BROAD AVE	01576 07631	215900 518000 733900	2648645	2648645 00 2648645	625467 625466 1250933	687848 709864 1397712	662200 662200 1324400
1208 6 32/7	50X129 PARKING .1481	4A	NORTHERN VALLEY SAVINGS & LOAN 76 ENGLE ST ENGLEWOOD NJ 304 BROAD AVE	01576 07631	153900 12200 166100	599455	599455 00 599455	141559 141559 283118	155677 160660 316337	149900 149900 299800
1208 7 32/9	50X137 B2S 4FDWG .1573	2	CSK 300 BROAD AVE LEONIA, LLC 300 BROAD AVE LEONIA, NJ 300 BROAD AVE	00597 07605	180800 279400 460200	1660862	1660862 00 1660862	392206 392205 784411	431323 445128 876451	415200 415200 830400
1208 8 32/11	50X145 S2S 4FDWG .1664	2	SOSA, HECTOR & VILMA 296 BROAD AVE LEONIA NJ 296 BROAD AVE	00660 07605-1820	193800 306100 499900	1804139	1804139 00 1804139	426040 426040 852080	468531 483528 952059	451000 451000 902000
1208 9 32/13	50X125 S2SG2S 2FDWG .1435	2	PAWLICK, ROBERT P. 292 BROAD AVE LEONIA NJ 292 BROAD AVE	00660 07605-1820	197200 213200 410400	1481134	1481134 00 1481134	349764 349763 699527	384648 396959 781607	370300 370300 740600
1208 10 32/15	32X111 B2S 2FDWG .0815	2	RUANO-GONZALEZ, PEDRO 288 BROAD AVE LEONIA, NJ 288 BROAD AVE	07605	153900 191200 345100	1245466	1245466 00 1245466	294112 294111 588223	323445 333798 657243	311400 311400 622800

6849000

24718042

00

00

24718042

11674123

13043919

12359200



Block No. Lot No. Qualification Account No.	Land Dimensions Building Description Additional Lots Acreage	Prop. Class	Owner's Name Address City State Property Location	Billing Code Zip Code	Land Improvement Exemption Net Total	2025 Property Tax Special Dist	2025 Total Tax Deduction Net Tax	Amt.Billed 2025 1st Q 2nd Q Total	2nd Half 2025 3rd Q 4th Q Total	Preliminary 2026 Tax 1st Q 2nd Q Total
1208 11 32/16.A	32X115 B2SG2S 2FDWG .0845	2	AUH, YOON SHEUNG 286 BROAD AVENUE LEONIA, NJ 286 BROAD AVE	07605	154700 267100 421800	1522276	1522276 00 1522276	359479 359479 718958	395332 407986 803318	380600 380600 761200
1208 12 32/17.B	35X119 B2S 2FDWG .0956	2	YEUNG, XIAOHONG 284 BROAD AVE LEONIA, NJ 284 BROAD AVE	07605	167200 270300 437500	1578938	1578938 00 1578938	372860 372859 745719	410047 423172 833219	394700 394700 789400
1208 13 32/19	100X122 F2SG1S .2801	2	ROBINSON, THOMAS L. & SONJA H. 205 CRESCENT AVE LEONIA NJ 205 CRESCENT AVE	00660 07605-1906	304000 318900 622900	2248046	2248046 00 2248046	530867 530866 1061733	583813 602500 1186313	562000 562000 1124000
1208 14 32/23	50X122 F2SG2S .1400	2	CHUNG, JAI H. & YUANLU 201 CRESCENT AVE LEONIA, NJ 201 CRESCENT AVE	00660 07605	268100 278400 546500	1972319	1972319 00 1972319	465755 465755 931510	512207 528602 1040809	493100 493100 986200
1208 15 32/25	50X100 F2S .1148	2	BERNARDO, MARY 103 OAKTREE PL LEONIA, NJ 103 OAKTREE PL	07605	245000 159900 404900	1461284	1461284 00 1461284	345076 345076 690152	379493 391639 771132	365300 365300 730600
1208 16 32/27	50X100 B2SG2U .1148	2	KIM, CESAR 105 OAKTREE PL LEONIA, NJ 105 OAKTREE PL	07605	245000 164800 409800	1478968	1478968 00 1478968	349252 349252 698504	384085 396379 780464	369700 369700 739400
1208 17 32/29	50X100 F2SG1S .1148	2	FISHBEIN, MICHAEL & FANNY 109 OAKTREE PL LEONIA NJ 109 OAKTREE PL	07605-1919	232800 163900 396700	1431690	1431690 00 1431690	338088 338087 676175	371807 383708 755515	357900 357900 715800
1208 18 32/31	50X100 F2S .1148	2	SHERMAN, LOUISE LEIGHTON 115 OAKTREE PL LEONIA NJ 115 OAKTREE PL	07605-1919	232800 148600 381400	1376473	1376473 00 1376473	325049 325048 650097	357467 368909 726376	344100 344100 688200
1209 1 27/7	42X150 IRR F2S .0000	2	KAZBANOV, ALEXANDER 93 MYRTLE AVE #2 EDGEWATER, NJ 296 GRAND AVE	07020	235300 135100 370400	1336774	1336774 00 1336774	315674 315673 631347	347158 358269 705427	334200 334200 668400
1209 2 27/6	50X150 F2SG1S .1722	2	PARK, HYUNG-WOO 292 GRAND AVENUE LEONIA, NJ 292 GRAND AVE	00660 07605	238000 137100 375100	1353736	1353736 00 1353736	319679 319679 639358	351563 362815 714378	338400 338400 676800
1209 3 27/5	50X100 .1148	15C	BOROUGH OF LEONIA 312 BROAD AVE LEONIA NJ GRAND AVE	07605-1820	*EXEMPT*	00	00 00 00	00 00 00	00 00 00	00 00 00
1209 4 27/4	50X100 F2SG1U 3FDWG .1148	2	CACHE REALTY, LLC 142 E. MADISON AVENUE CRESSKILL, NJ 286 GRAND AVE	07626	208300 238900 447200	1613945	1613945 00 1613945	381127 381126 762253	419138 432554 851692	403500 403500 807000
1209 5 27/3	50X100 F2SG1U .1148	2	KIM, SOON-RYE 282 GRAND AVE LEONIA, NJ 282 GRAND AVE	07605	208300 222900 431200	1556201	1556201 00 1556201	367491 367490 734981	404142 417078 821220	389100 389100 778200
1209 6 27/2.A	50X100 .1148	15C	BOROUGH OF LEONIA 312 BROAD AVE LEONIA NJ GRAND AVE	07605-1820	*EXEMPT*	00	00 00 00	00 00 00	00 00 00	00 00 00

5245400

18930650

00

00

18930650

8940787

9989863

9465200

Block No. Lot No. Qualification Account No.	Land Dimensions Building Description Additional Lots Acreage	Prop. Class	Owner's Name Address City State Property Location	Billing Code Zip Code	Land Improvement Exemption Net Total	2025 Property Tax Special Dist	2025 Total Tax Deduction Net Tax	Amt.Billed 2025 1st Q 2nd Q Total	2nd Half 2025 3rd Q 4th Q Total	Preliminary 2026 Tax 1st Q 2nd Q Total
1209 7 27/1.A	47X100 F1SG2S .1079	2	KAMATH, VIVEK 276 GRAND AVENUE LEONIA, NJ 276 GRAND AVE	00660 07605	201000 125700 326700	1179060	1179060 00 1179060	278430 278430 556860	306200 316000 622200	294800 294800 589600
1209 8 27/1.B	50X91 F1SG2S .1045	2	AGUILAR, FRANCO 101 MAPLE ST LEONIA, NJ 101 MAPLE ST	00660 07605	237700 98000 335700	1211541	1211541 00 1211541	286101 286100 572201	314635 324705 639340	302900 302900 605800
1209 9 27/5.A	150X50 .1722	1	PEREZ, ELIOS VALDESPINO 1500 85TH ST NORTH BERGEN, NJ 127 SPRING ST	07047	70000 0 70000	252630	252630 00 252630	59658 59657 119315	65608 67707 133315	63200 63200 126400
1210 1 33/1.A	103X155 B2S 2FDWG .3665	2	ZIEGLER, WILLIAM N. & SUSAN H. BOYD 112 PROSPECT ST LEONIA, NJ 112 PROSPECT ST	07605	286300 320100 606400	2188498	2188498 00 2188498	516805 516804 1033609	568349 586540 1154889	547100 547100 1094200
1210 2 33/1.B	104X100 IRR S2SG1S .0000	2	BARONI, CLAUDIA 102 CRESCENT AVE LEONIA, NJ 102 CRESCENT AVE	00660 07605	225000 221000 446000	1609614	1609614 00 1609614	380104 380103 760207	418014 431393 849407	402400 402400 804800
1210 3 33/2.B	84X100 IRR 2SF .0000	2	FLINN, JOHN & EVELYN 106 CRESCENT AVE LEONIA NJ 106 CRESCENT AVE	07605-1905	281000 244000 525000	1894725	1894725 00 1894725	447432 447431 894863	492056 507806 999862	473700 473700 947400
1210 4 33/6.B	112X115 IRR S2SG1S .0000	2	DOO, SANG JIN & SANG MIN 110 CRESCENT AVE LEONIA, NJ 110 CRESCENT AVE	07605	290100 233800 523900	1890755	1890755 00 1890755	446494 446494 892988	491025 506742 997767	472700 472700 945400
1210 5 33/6.A	127X193 IRR S2SG1U .0000	2	BUTWIN, DAVID W. & PAMELA FENWICK 118 CRESCENT AVE LEONIA NJ 118 CRESCENT AVE	07605-1905	308000 216500 524500	1892921	1892921 00 1892921	447006 447005 894011	491588 507322 998910	473200 473200 946400
1210 6 33/4.B	60X120 F1SG1U .1653	2	CAPAHI-VILLEGAS, G. & CALANDRA, L. 119 MAPLE ST LEONIA, NJ 119 MAPLE ST	00660 07605	264600 124100 388700	1402818	1402818 00 1402818	331270 331269 662539	364309 375970 740279	350700 350700 701400
1210 7 33/4.C	70X110 B3S 6FDWG .1768	4C	275 GRAND AVE, LLC 63 TRAFALGAR RD TENAFLY, NJ 275 GRAND AVE	07670	277500 259500 537000	1938033	1938033 00 1938033	457659 457658 915317	503303 519413 1022716	484500 484500 969000
1210 8 33/4.A	50X113 F2S .1297	2	PARK, H. & H. & LEE, K. 279 GRAND AVE LEONIA, NJ 279 GRAND AVE	07605	208900 145900 354800	1280473	1280473 00 1280473	302379 302378 604757	332536 343180 675716	320100 320100 640200
1210 9 33/3	70X175 F2SG2S 2FDWG .2812	2	DUJNIC, ANDREW S. 283 GRAND AVE LEONIA, NJ 283 GRAND AVE	00660 07605	258500 178400 436900	1576772	1576772 00 1576772	372348 372348 744696	409485 422591 832076	394200 394200 788400
1211 1 34/6.C	50X200 F2S2FDWG .2296	2	SOLIN, DAVID E. 132 PROSPECT STREET LEONIA, NJ 132 PROSPECT ST	07605	319000 450900 769900	2778569	2778569 00 2778569	656148 656147 1312295	721589 744685 1466274	694600 694600 1389200
1211 2 34/6.B	70X150 F2S 2FDWG .2410	2	THERRE, MARGOT 140 PROSPECT ST LEONIA NJ 140 PROSPECT ST	07605-1921	295000 211000 506000	1826154	1826154 00 1826154	431239 431238 862477	474249 489428 963677	456500 456500 913000

6351500

22922563

00

00

22922563

10826135

12096428

11461200

Block No. Lot No. Qualification Account No.	Land Dimensions Building Description Additional Lots Acreage	Prop. Class	Owner's Name Address City State Property Location	Billing Code Zip Code	Land Improvement Exemption Net Total	2025 Property Tax Special Dist	2025 Total Tax Deduction Net Tax	Amt.Billed 2025 1st Q 2nd Q Total	2nd Half 2025 3rd Q 4th Q Total	Preliminary 2026 Tax 1st Q 2nd Q Total
1211 3 34/6.A	50X133 IRR F2S .0000	2	NORGAARD, KARL J. & KELLY-ANN 144 PROSPECT ST LEONIA, NJ 144 PROSPECT ST	00672 07605	273400 222300 495700	1788981	1788981 00 1788981	422461 422460 844921	464595 479465 944060	447200 447200 894400
1211 4 34/5.B	50X150 F2S 2FDWG .1722	2	CHA, SANG WOOK, HAE SOOK & MARVIN 148 PROSPECT ST LEONIA, NJ 148 PROSPECT ST	07605	280000 275100 555100	2003356	2003356 00 2003356	473084 473084 946168	520268 536920 1057188	500800 500800 1001600
1211 5 34/4.B	50X150 F2S .1722	2	GRABOIS, MIKHAIL & IRINA PERELMAN 150 PROSPECT ST LEONIA, NJ 150 PROSPECT ST	00672 07605	280000 244400 524400	1892560	1892560 00 1892560	446920 446920 893840	491494 507226 998720	473100 473100 946200
1211 6 34/4.A	50X150 S2S .1722	2	MAGUIRE, CANICE & O'MARA, DEIRDRE 152 PROSPECT ST LEONIA NJ 152 PROSPECT ST	07605-1921	280000 76800 356800	1287691	1287691 00 1287691	304083 304083 608166	334411 345114 679525	321900 321900 643800
1211 7 34/3	75X150 F2SG2S 2FDWG .2583	2	FOXTON, JOSEPH R. & SARA Y. 164 PROSPECT ST LEONIA, NJ 164 PROSPECT ST	07605	298800 236800 535600	1932980	1932980 00 1932980	456465 456465 912930	501991 518059 1020050	483200 483200 966400
1211 8 34/1.B	100X150 B2SG2A .3444	2	BIANCO, ANGELO M. & CATERINA 170 PROSPECT ST LEONIA, NJ 170 PROSPECT ST	00660 07605	317900 367900 685800	2475052	2475052 00 2475052	584473 584473 1168946	642766 663340 1306106	618800 618800 1237600
1211 9 34/1.A	125X174 F2SG2S .4993	2	FISHER, SCOTT & MARISA M. 174 PROSPECT ST LEONIA, NJ 174 PROSPECT ST	00660 07605	287600 176400 464000	1674576 V1	1674576 -25000 1649576	389194 389194 778388	428634 442554 871188	412400 412400 824800
1211 10 34/11	120X150 F2SG1S .4132	2	KITMAN, IKE C. 147 CRESCENT AVE LEONIA, NJ 147 CRESCENT AVE	07605	294600 238100 532700	1922514	1922514 00 1922514	453994 453993 907987	499273 515254 1014527	480600 480600 961200
1211 11 34/10	118X160 F2SG1S 2 HOUSES .4334	2	CASILLAS, JESSICA 139-141 CRESCENT AVE LEONIA, NJ 139-141 CRESCENT AVE	00660 07605	303500 216700 520200	1877402	1877402 00 1877402	443341 443340 886681	487558 503163 990721	469400 469400 938800
1211 12 34/8.B	134X150 F2SG1S .4614	2	SAYARI, BAHAM & ANN 125 CRESCENT AVE LEONIA NJ 125 CRESCENT AVE	00660 07605-1904	310700 328900 639600	2308316	2308316 00 2308316	545099 545099 1090198	599465 618653 1218118	577100 577100 1154200
1211 13 34/8.A	50X125 IRR F2S .0000	2	KANG, JEONGKU & SUK JEONG LEE 115 CRESCENT AVE LEONIA, NJ 115 CRESCENT AVE	07605	280300 134600 414900	1497374	1497374 00 1497374	353599 353598 707197	388865 401312 790177	374300 374300 748600
1212 1 35/9	12160SF B2SG10 .2792	2	MARINEZ, JOSE L. & ALEXANDRA C. 111 HIGH ST LEONIA, NJ 111 HIGH ST	07605	303800 310300 614100	2216287	2216287 00 2216287	523367 523367 1046734	575565 593988 1169553	554100 554100 1108200
1212 2 35/14	50X80 F2SG1S .0918	2	DAVIS, MAUREEN E. 180 CRESCENT AVE LEONIA, NJ 180 CRESCENT AVE	00660 07605	230100 123300 353400	1275421	1275421 00 1275421	301186 301185 602371	331224 341826 673050	318900 318900 637800
1212 3 35/5.A	50X102 F2SG1S .1171	2	LERMAN, ROBERT & EMILY 182 CRESCENT AVE LEONIA NJ 182 CRESCENT AVE	07605-1936	251000 167800 418800	1511449	1511449 00 1511449	356923 356922 713845	392520 405084 797604	377900 377900 755800

7111100

25663959

00

25000

25638959

12108372

13530587

12819400

Block No. Lot No. Qualification Account No.	Land Dimensions Building Description Additional Lots Acreage	Prop. Class	Owner's Name Address City State Property Location	Billing Code Zip Code	Land Improvement Exemption Net Total	2025 Property Tax Special Dist	2025 Total Tax Deduction Net Tax	Amt.Billed 2025 1st Q 2nd Q Total	2nd Half 2025 3rd Q 4th Q Total	Preliminary 2026 Tax 1st Q 2nd Q Total
1212 4 35/18	75X112 S2S G1S .1928	2	ROLAND, SAMUEL & SILVA, JENNY 407 CHENERY ST SAN FRANCISCO, CA 186 CRESCENT AVE	94131	294700 167300 462000	1667358	1667358 00 1667358	393740 393739 787479	433010 446869 879879	416800 416800 833600
1212 5 35/23.A	0.227 AC S2S G2S 2FDWG .2270	2	CHACE, KATHEINE C. (TESTAMNTRY TRUS 196 CRESCENT AVE LEONIA, NJ 196 CRESCENT AVE	07605	292000 232700 524700	1893642	1893642 00 1893642	447176 447175 894351	491775 507516 999291	473400 473400 946800
1212 6 35/22.B	0.257 AC F2SG2S .2570	2	PARK, JASON J. & KIMBERLY N. 202 CRESCENT AVE LEONIA, NJ 202 CRESCENT AVE	07605	298500 149500 448000	1616832	1616832 00 1616832	381808 381808 763616	419888 433328 853216	404200 404200 808400
1212 7 35/26	50X166 F2SG2S 2FDWG .1905	2	OH, SEBASTIAN, TRUSTEE 206 CRESCENT AVE LEONIA, NJ 206 CRESCENT AVE	07605	284200 140700 424900	1533464	1533464 00 1533464	362121 362121 724242	398238 410984 809222	383400 383400 766800
1212 8 35/28	50X167 F2SG1S .1917	2	MELTZER, JAMES & CHERYL 210 CRESCENT AVE LEONIA, NJ 210 CRESCENT AVE	00672 07605	284200 168600 452800	1634155	1634155 00 1634155	385899 385899 771798	424387 437970 862357	408500 408500 817000
1212 9 35/29	50X167 F2SG3S 3FDWG .1917	2	214 CRESCENT, LLC 35 FOREST AVE OLD TAPPAN, NJ 214 CRESCENT AVE	07675	284200 295400 579600	2091776	2091776 00 2091776	493964 493964 987928	543230 560618 1103848	522900 522900 1045800
1212 10 35/30.A	35X122 B2SG2A 2FDWG .0980	2	GREEN, JAMES C. & LINDA A. 278 BROAD AVENUE LEONIA, NJ 278 BROAD AVE	00660 07605	167300 227300 394600	1424111	1424111 00 1424111	336298 336298 672596	369839 381676 751515	356000 356000 712000
1212 11 35/30.B	34X128 B2SG2S 2FDWG .0999	2	DURETIC, ZLATKO & JELICA 276 BROAD AVE LEONIA NJ 276 BROAD AVE	07605	169000 234000 403000	1454427	1454427 00 1454427	343457 343457 686914	377712 389801 767513	363600 363600 727200
1212 12 35/31	50X140 F2SG2S 2FDWG .1607	2	YOU, SUNMEE 272 BROAD AVE LEONIA, NJ 272 BROAD AVE	00660 07605	180400 222000 402400	1452262	1452262 00 1452262	342946 342945 685891	377150 389221 766371	363100 363100 726200
1212 13 35/33	50X150 F2SG3S 2FDWG .1722	2	KIM, NICHOLAS H. 328 PARK AVE LEONIA, NJ 268 BROAD AVE	07605	174800 227700 402500	1452623	1452623 00 1452623	343031 343031 686062	377243 389318 766561	363200 363200 726400
1212 14 35/35.A	166X179 B3SG15636FD .6821	4C	LEONIA TERRACE CORP C/O TRICITY REA 264 BROAD AVE, SUITE E7 LEONIA, NJ 258 & 266 BROAD AVE	07605	1440000 1988000 3428000	12371652	12371652 00 12371652	2921513 2921513 5843026	3212893 3315733 6528626	3092900 3092900 6185800
1212 15 35/35.C	50X165 F2SG1S .1894	2	POWELL, MICHAEL E. & REITA A. 141 HIGH ST LEONIA NJ 141 HIGH ST	07605-1913	269600 200500 470100	1696591	1696591 00 1696591	400643 400643 801286	440601 454704 895305	424100 424100 848200
1212 16 35/37	50X165 B2SG1U .1894	2	PROTOPAPAS, NICHOLAS & SUSAN 139 HIGH ST LEONIA NJ 139 HIGH ST	07605	283800 150900 434700	1568832	1568832 00 1568832	370473 370473 740946	407423 420463 827886	392200 392200 784400
1212 17 35/38	50X165 F2SG2S .1894	2	SEPSI, ZOLTAN & CHRISTINA FRANKOVIC 137 HIGH ST LEONIA, NJ 137 HIGH ST	00660 07605	283800 152100 435900	1573163	1573163 00 1573163	371496 371496 742992	408547 421624 830171	393300 393300 786600

9263200

33430888

00

00

33430888

15789127

17641761

16715200

Block No. Lot No. Qualification Account No.	Land Dimensions Building Description Additional Lots Acreage	Prop. Class	Owner's Name Address City State Property Location	Billing Code Zip Code	Land Improvement Exemption Net Total	2025 Property Tax Special Dist	2025 Total Tax Deduction Net Tax	Amt.Billed 2025 1st Q 2nd Q Total	2nd Half 2025 3rd Q 4th Q Total	Preliminary 2026 Tax 1st Q 2nd Q Total
1212 18 35/40	50X165 F1.5G1S .1894	2	CHACE, DONALD D. & VIRGINIA E. 133 HIGH ST LEONIA NJ 133 HIGH ST	07605-1913	283800 119000 402800	1453705	V1 1453705 -25000 1428705	337037 337036 674073	371274 383358 754632	357200 357200 714400
1212 19 35/1	50X142 B1SG1A .1630	2	SPITALETTO, JANET L. 127 HIGH ST. LEONIA, NJ 127 HIGH ST	07605	279500 135600 415100	1498096	1498096 00 1498096	353769 353769 707538	389053 401505 790558	374500 374500 749000
1212 20 35/3	50X132 B1SG2S .1515	2	GRYWATSCH, GUDRUN ILSE 123 HIGH ST LEONIA NJ 123 HIGH ST	07605-1913	272000 144900 416900	1504592	1504592 00 1504592	355303 355303 710606	390740 403246 793986	376100 376100 752200
1212 21 35/5	50X102 F2SG1S .1171	2	DEL MONTE, HAROLD & MARY 119 HIGH ST LEONIA NJ 119 HIGH ST	07605-1913	246500 104500 351000	1266759	1266759 00 1266759	299140 299140 598280	328975 339504 668479	316700 316700 633400
1212 22 35/7	50X85 F2S .0976	2	INIGUEZ, CARLOS A. 115 HIGH ST LEONIA, NJ 115 HIGH ST	07605	230100 124800 354900	1280834	1280834 00 1280834	302464 302463 604927	332630 343277 675907	320200 320200 640400
1213 1	0.14 AC COMMON AREA .1400	15F	STATION SQUARE CONDOMINIUMS 101-105 STATION PARKWAY LEONIA, NJ 101-105 STATION PARKWAY	07605	*EXEMPT*	00	00 00 00	00 00 00	00 00 00	00 00 00
1213 1 C0101	.0000	2	RIOS, LETISIA 101 STATION PARKWAY LEONIA NJ 101 STATION PARKWAY	07605 00660	30000 83600 113600	409982	409982 00 409982	96816 96815 193631	106472 109879 216351	102500 102500 205000
1213 1 C0103	.0000	2	DABIRI, CHERI 1485 MONTEGO APT 107 WALNUT CREEK, CA 103 STATION PARKWAY	94598-2940	30000 78500 108500	391577	391577 00 391577	92470 92469 184939	101692 104946 206638	97900 97900 195800
1213 1 C0105	.0000	2	HOLGUIN, NELLY 105 STATION PKWY LEONIA, NJ 105 STATION PARKWAY	07605 85189	30000 98500 128500	463757	463757 00 463757	109515 109514 219029	120437 124291 244728	115900 115900 231800
1213 2 25/1.C	153.61X75 2 FAMILY .2645	2	COLEMAN, GORDON E. & HOWARD P. 328 ALLAIRE AVENUE LEONIA, NJ 96-98 MAPLE ST	07605	299400 380800 680200	2454842	2454842 00 2454842	579701 579700 1159401	637518 657923 1295441	613700 613700 1227400
1213 3 25/1.B	98X150 2SG1U .3375	2	MERIDIA LEONIA 256, LLC 201 SOUTH WOOD AVE LINDEN, NJ 266 GRAND AVE	07036	268600 108200 376800	1359871	1359871 00 1359871	321128 321128 642256	353156 364459 717615	340000 340000 680000
1213 4 25/1.A	83.79X303 S2SG2S 3FDWG .5828	2	MERIDIA LEONIA 256, LLC 201 SOUTH WOOD AVE LINDEN, NJ 256 GRAND AVE	07036	278500 265300 543800	1962574	1962574 00 1962574	463454 463453 926907	509677 525990 1035667	490600 490600 981200
1214 1 36/14A	90X149 F2SG2S 2FDWG .3079	4A	FAUST, WALTER & TERESA 267 GRAND AVE LEONIA, NJ 267 GRAND AVE	07605	332700 490100 822800	2969485	2969485 00 2969485	701232 701231 1402463	771169 795853 1567022	742400 742400 1484800
1214 2 36/14B	60X90 F1SG1U .1240	2	JAE, YOUNGSHIN & SOO JOUNG WOO 120 MAPLE ST LEONIA, NJ 120 MAPLE ST	07605 00660	238000 211500 449500	1622246	1622246 00 1622246	383087 383086 766173	421294 434779 856073	405600 405600 811200

5164400

18638320

00

25000

18613320

8790223

9823097

9306600



Block No. Lot No. Qualification Account No.	Land Dimensions Building Description Additional Lots Acreage	Prop. Class	Owner's Name Address City State Property Location	Billing Code Zip Code	Land Improvement Exemption Net Total	2025 Property Tax Special Dist	2025 Total Tax Deduction Net Tax	Amt.Billed 2025 1st Q 2nd Q Total	2nd Half 2025 3rd Q 4th Q Total	Preliminary 2026 Tax 1st Q 2nd Q Total
1214 3 36/19.B	75X88 F1SG2U .1515	2	LEE, KEVIN & CHRISTINE 124 MAPLE ST LEONIA, NJ 124 MAPLE ST	07605	261700 195900 457600	1651478	1651478 00	389990 389989 779979	428886 442613 871499	412900 412900 825800
1214 4 36/21	60X90 B2SG2U .1240	2	KINOSHITA, JILL Y. & HIDEKI ASAHIDO 128 MAPLE STREET LEONIA, NJ 128 MAPLE ST	07605	237500 214400 451900	1630907	1630907 00	385132 385132 770264	423543 437100 860643	407700 407700 815400
1214 5 36/22	65X179 F2SG2S 2FDWG .2671	2	THOMA, ANNA 127 CHRISTIE ST LEONIA, NJ 127 CHRISTIE ST	00660 07605	315800 250700 566500	2044499	2044499 00	482800 482800 965600	530952 547947 1078899	511100 511100 1022200
1214 6 36/23.A	50X169 F2SG2S .1940	2	CHOI, JI SUNG & SOO JIN YANG 135 CHRISTIE STREET LEONIA, NJ 135 CHRISTIE ST	07605	262500 191200 453700	1637403	1637403 00	386666 386666 773332	425230 438841 864071	409400 409400 818800
1214 7 36/13C	58X89 F1S G2U .1185	2	PATACSYL, P. & N. TRUSTEES 150 WILLOW DRIVE ORLANDO FL 134 CRESCENT AVE	32807	234200 197100 431300	1556562	1556562 00	367576 367575 735151	404236 417175 821411	389100 389100 778200
1214 8 36/13B	50X102 F1S G2U .1171	2	BERENBROICK, E. & W., TRUSTEES 140 CRESCENT AVE LEONIA, NJ 140 CRESCENT AVE	07605	244400 214900 459300	1657614	1657614 00	391439 391438 782877	430479 444258 874737	414400 414400 828800
1214 9 36/12	137X90 IRR F2S .0000	2	LINDSAY, ROBERT & YOKO 152 CRESCENT AVE LEONIA, NJ 152 CRESCENT AVE	00660 07605	326500 188700 515200	1859357	1859357 00	498481 498481 996962	423470 438925 862395	464800 464800 929600
1214 10 36/11	75X155 IRR F2SG1S .0000	2	CLAYTON, DEJAY & LORI EDELMAN 160 CRESCENT AVENUE LEONIA, NJ 160 CRESCENT AVE	07605	323700 175000 498700	1799808	1799808 00	425017 425017 850034	467407 482367 949774	450000 450000 900000
1214 11 36/10B	50X170 F2SG3S .1951	2	HUANG, RUN LIN & ZHANG, PING 100 HIGH ST LEONIA, NJ 100 HIGH ST	00672 07605	300000 157600 457600	1651478	1651478 00	389990 389989 779979	428886 442613 871499	412900 412900 825800
1214 12 36/9B	50X170 S2S G2S .1951	2	MARKOV, ANDRIY & DO, TAM NGOC 104 HIGH ST LEONIA, NJ 104 HIGH ST	07605	300000 198600 498600	1799447	1799447 00	424932 424932 849864	467313 482270 949583	449900 449900 899800
1214 13 36/9A	50X170 F2SG1S .1951	2	LEVINE, BONNIE & CARR,JEFFREY 108 HIGH ST LEONIA NJ 108 HIGH ST	07605-1914	300000 207500 507500	1831568	1831568 00	432517 432517 865034	475655 490879 966534	457900 457900 915800
1214 14 36/8B	50X170 F2SG1U .1951	2	SAMPERI, RICHARD J. & ANTOINETTE 112 HIGH ST LEONIA NJ 112 HIGH ST	07605-1914	300000 136100 436100	1573885 v1	1573885 -25000	365417 365416 730833	402485 415567 818052	387200 387200 774400
1214 15 36/7B	50X170 F2SG2S .1951	2	SEOL, YUN SOO & MI HEE SHIN 116 HIGH ST LEONIA, NJ 116 HIGH ST	00660 07605	300000 164900 464900	1677824	1677824 00	396211 396211 792422	435728 449674 885402	419500 419500 839000
1214 16 36/7A	50X170 S2SG2S .1951	2	CHANG, DUKE & JESSICA HONG 120 HIGH ST LEONIA, NJ 120 HIGH ST	07605	300000 167900 467900	1688651	1688651 00	398768 398768 797536	438539 452576 891115	422200 422200 844400

6666800

24060481

00

25000

24035481

11469867

12565614

12018000

Block No. Lot No. Qualification Account No.	Land Dimensions Building Description Additional Lots Acreage	Prop. Class	Owner's Name Address City State Property Location	Billing Code Zip Code	Land Improvement Exemption Net Total	2025 Property Tax Special Dist	2025 Total Tax Deduction Net Tax	Amt.Billed 2025 1st Q 2nd Q Total	2nd Half 2025 3rd Q 4th Q Total	Preliminary 2026 Tax 1st Q 2nd Q Total
1214 17 36/6B	50X170 F2SG1S .1951	2	DI LALLO, DENIS & PANCRAZI, SANDRA 123 WOODRIDGE PL LEONIA NJ 124 HIGH ST	07605	300000 139700 439700	1586877	1586877 00 1586877	374735 374734 749469	412109 425299 837408	396700 396700 793400
1214 18 36/5B	50X170 B2SG2S .1951	2	KIM, YOON YOUNG & KWON, YOUNG DAE 128 HIGH ST LEONIA, NJ 128 HIGH ST	07605	300000 304800 604800	2182723	2182723 00 2182723	515441 515441 1030882	566849 584992 1151841	545700 545700 1091400
1214 19 36/5A	50X170 F2SG1S .1951	2	ALBANESE, ADRIENNE 132 HIGH STREET LEONIA, NJ 132 HIGH ST	07605	300000 155800 455800	1644982	1644982 00 1644982	388456 388455 776911	427199 440872 868071	411200 411200 822400
1214 20 36/4B	50X170 F2SG1S .1951	2	QUINTON, RICHARD JR. 136 HIGH SREET LEONIA, NJ 136 HIGH ST	07605	300000 148500 448500	1618637	1618637 00 1618637	382235 382234 764469	420357 433811 854168	404700 404700 809400
1214 21 36/3A	100X170 F2S .3903	15D	CONGREGATION ADAS EMUNO 148 HIGH ST LEONIA NJ 140 HIGH STREET	07605-1914	*EXEMPT*	00	00 00 00	00 00 00	00 00 00	00 00 00
1214 22 36/2	85X168 B1S .3278	15D	CONGREGATION ADAS EMUNO 148 HIGH ST LEONIA NJ 254 BROAD AVE HIGH	07605-1914	*EXEMPT*	00	00 00 00	00 00 00	00 00 00	00 00 00
1214 23 36/23	0.53 AC COMMON AREA .5300	15F	BROAD AVE CONDOMINIUMS 250 BROAD AVE LEONIA, NJ 250 BROAD AVE	07605	*EXEMPT*	00	00 00 00	00 00 00	00 00 00	00 00 00
1214 23 C0010 36/1	4RMS G FL .0000	2	FABELLA, NEIL & JISEON , TRUSTEES 311 ALLAIRE AVE LEONIA, NJ 250 BROAD AVE APT 1G	07605	45000 102800 147800	533410	533410 00 533410	125963 125962 251925	138526 142959 281485	133400 133400 266800
1214 23 C0011 36/1	5RMS 1ST FL .0000	2	WINGREN, EDWARD & JANG, YUN-HYEANG S 250 BROAD AVE APT 1A LEONIA NJ 250 BROAD AVE APT 1A	07605	45000 138800 183800	663334	663334 00 663334	156644 156643 313287	172267 177780 350047	165800 165800 331600
1214 23 C0012 36/1	4RMS 1ST FL .0000	2	QUAN, MUDAN 250 BROAD AVE APT 1B LEONIA, NJ 250 BROAD AVE APT 1B	07605	45000 120000 165000	595485	595485 00 595485	140622 140621 281243	154646 159596 314242	148900 148900 297800
1214 23 C0013 36/1	3RMS 1ST FL .0000	2	GRODIN, SUSAN M. 250 BROAD AVE-APT 1C LEONIA, N.J. 250 BROAD AVE APT 1C	07605	45000 74100 119100	429832	429832 00 429832	101503 101503 203006	111627 115199 226826	107500 107500 215000
1214 23 C0014 36/1	3RMS 1ST FL .0000	2	JORGE, MIGUEL & EILEEN 250 BROAD AVE APT 1D LEONIA, NJ 250 BROAD AVE APT 1D	07605	45000 81100 126100	455095	455095 00 455095	107469 107469 214938	118187 121970 240157	113800 113800 227600
1214 23 C0015 36/1	5RMS 1ST FL .0000	2	QUAN, CHENGNNAN 250 BROAD AVE, #1E LEONIA, NJ 250 BROAD AVE APT 1E	07605	45000 142800 187800	677770	677770 00 677770	160053 160052 320105	176016 181649 357665	169400 169400 338800
1214 23 C0021 36/1	4RMS 2ND FL .0000	2	BERNARDINO, CLEMENCIA 250 BROAD AVE APT 2A LEONIA NJ 250 BROAD AVE APT 2A	07605	45000 115200 160200	578162	578162 00 578162	136531 136530 273061	150148 154953 305101	144500 144500 289000

3038600

10966307

00

00

10966307

5179296

5787011

5483200

Block No. Lot No. Qualification Account No.	Land Dimensions Building Description Additional Lots Acreage	Prop. Class	Owner's Name Address City State Property Location	Billing Code Zip Code	Land Improvement Exemption Net Total	2025 Property Tax Special Dist	2025 Total Tax Deduction Net Tax	Amt.Billed 2025 1st Q 2nd Q Total	2nd Half 2025 3rd Q 4th Q Total	Preliminary 2026 Tax 1st Q 2nd Q Total
1214 23 C0022 36/1	4RMS 2ND FL .0000	2	KRAN ESTATES LEONIA, LLC 1 PARKVIEW DRIVE MILLBURN, NJ 250 BROAD AVE APT 2B	07041	45000 120000 165000	595485	595485 00	140622 140621	154646 159596	148900 148900
1214 23 C0023 36/1	3RMS 2ND FL .0000	2	IBARBIA, PEDRO A. II 15 MAGGIOLO DR PEARL RIVER, NY 250 BROAD AVE APT 2C	10965	45000 73300 118300	426945	426945 00	100822 100821	110877 114425	106700 106700
1214 23 C0024 36/1	3RMS 2ND FL .0000	2	YU, JEONGSUK 600 12TH ST, #603 PALISADES PARK, NJ 250 BROAD AVE APT 2D	07605	45000 74600 119600	431636	431636 00	101929 101929	112095 115683	107900 107900
1214 23 C0025 36/1	3RMS 2ND FL .0000	2	YU, JEONGSUK 600 12TH ST APT #603 PALISADES PARK, NJ 250 BROAD AVE APT 2E	07650	45000 81100 126100	455095	455095 00	107469 107469	118187 121970	113800 113800
1214 23 C0026 36/1	4RMS 2ND FL .0000	2	250 BROAD AVE 2F, LLC 144 SYLVAN AVE LEONIA, NJ 250 BROAD AVE APT 2F	07605	45000 124400 169400	611365	611365 00	144372 144371	158770 163852	152800 152800
1214 23 C0031 36/1	4RMS 3RD FL .0000	2	LEE, JINMO 250 BROAD AVE, APT 3A LEONIA, NJ 250 BROAD AVE APT 3A	07605	45000 115200 160200	578162	578162 00	136531 136530	150148 154953	144500 144500
1214 23 C0032 36/1	4RMS 3RD FL .0000	2	250 BROAD AVE 3B, LLC 144 SYLVAN AVE LEONIA, NJ 250 BROAD AVE APT 3B	07605 00660	45000 120000 165000	595485	595485 00	140622 140621	154646 159596	148900 148900
1214 23 C0033 36/1	3RMS 3RD FL .0000	2	MORRISS, RONALD H. 17 ELM ST ALLENDALE NJ 250 BROAD AVE APT 3C	07401	45000 73300 118300	426945	426945 00	100822 100821	110877 114425	106700 106700
1214 23 C0034 36/1	3RMS 3RD FL .0000	2	SONDERS, KENNETH & ALEXANDRA 122 FARDALE AVE MAHWAH, NJ 250 BROAD AVE APT 3D	07430 00660	45000 74600 119600	431636	431636 00	101929 101929	112095 115683	107900 107900
1214 23 C0035 36/1	3RMS 3RD FL .0000	2	VASQUEZ, ELAINE & MENEZES, STEVEN 250 BROAD AVE APT 3E LEONIA, NJ 250 BROAD AVE APT 3E	07605 00672	45000 81100 126100	455095	455095 00	107469 107469	118187 121970	113800 113800
1214 23 C0036 36/1	4RMS 3RD FL .0000	2	JIANG, MINGHE & MINGSHAN PIAO 250 BROAD AVE, APT 3F LEONIA, NJ 250 BROAD AVE APT 3F	07605 00660	45000 146000 191000	689319	689319 00	162780 162780	179015 184744	172300 172300
1214 23 C0041 36/1	4RMS 4TH FL .0000	2	WONG, ALICE & JUDY 203 HIGHWOOD AVE LEONIA, NJ 250 BROAD AVE APT 4A	07605	45000 124400 169400	611365	611365 00	144372 144371	158770 163852	152800 152800
1214 23 C0042 36/1	4RMS 4TH FL .0000	2	YAKIMOV, SERGEY S. 250 BROAD AVE, APT 4B LEONIA, NJ 250 BROAD AVE APT 4B	07605	45000 120000 165000	595485	595485 00	140622 140621	154646 159596	148900 148900
1214 23 C0043 36/1	3RMS 4TH FL .0000	2	KAPLAN, PAULA 250 BROAD AVE APT 4C LEONIA NJ 250 BROAD AVE APT 4C	07605	45000 73300 118300	426945	426945 00	100822 100821	110877 114425	106700 106700

2031300

7330963

00

00

7330963

3462357

3868606

3665200

Block No. Lot No. Qualification Account No.	Land Dimensions Building Description Additional Lots Acreage	Prop. Class	Owner's Name Address City State Property Location	Billing Code Zip Code	Land Improvement Exemption Net Total	2025 Property Tax Special Dist	2025 Total Tax Deduction Net Tax	Amt.Billed 2025 1st Q 2nd Q Total	2nd Half 2025 3rd Q 4th Q Total	Preliminary 2026 Tax 1st Q 2nd Q Total
1214 23 C0044 36/1	3RMS 4TH FL .0000	2	KIM, SARAH 250 BROAD AVE APT 4D LEONIA, NJ 250 BROAD AVE APT 4D	07605	45000 78700 123700	446433	446433 00 446433	105424 105423 210847	115938 119648 235586	111600 111600 223200
1214 23 C0045 36/1	3RMS 4TH FL .0000	2	PIAO, CHUNSHAN 250 BROAD AVE APT 4E LEONIA, NJ 250 BROAD AVE APT 4E	00660 07605	45000 81100 126100	455095	455095 00 455095	107469 107469 214938	118187 121970 240157	113800 113800 227600
1214 23 C0046 36/1	4RMS 4TH FL .0000	2	KF DEVELOPMENT & CONSULTING LLC 360 S. VAN BRUNT STREET ENGLEWOOD, NJ 250 BROAD AVE APT 4F	00597 07631	45000 124400 169400	611365	611365 00 611365	144372 144371 288743	158770 163852 322622	152800 152800 305600
1214 24 36/44.C	75X115 .1980	2	EVELYN VARAGIANNIS IRREV TRST 1055 RIVER ROAD, APT P-13 EDGEWATER, NJ 219 CHRISTIE ST	07020	212300 291600 503900	1818575	1818575 00 1818575	429449 429449 858898	472280 487397 959677	454600 454600 909200
1214 25 36/44.D	75X115 .1980	2	KRAKOWER, ELIAS M. & BARBARA R. 213 CHRISTIE ST LEONIA NJ 213 CHRISTIE ST	07605-1947	235500 337200 572700	2066874	2066874 00 2066874	488084 488083 976167	536763 553944 1090707	516700 516700 1033400
1214 26 36/41.B	100.59X174 S2SG2 .4018	2	MERCEDES, HECTOR & BARBOUR, GILDA 207 CHRISTIE ST LEONIA NJ 207 CHRISTIE ST	00660 07605-1947	334600 400900 735500	2654420	2654420 00 2654420	626830 626830 1253660	689348 711412 1400760	663600 663600 1327200
1214 27 36/40.B	70X174 S2SG2S .2796	2	ZEIGLER, JUDAH & MICHELE 201 CHRISTIE ST LEONIA, NJ 201 CHRISTIE ST	00660 07605 14	318600 307100 625700	2258151	2258151 00 2258151	533253 533253 1066506	586437 605208 1191645	564500 564500 1129000
1214 28 36/38	110X174 F2S .4394	2	MENKEN, ALEXIS, TRUSTEE 199 CHRISTIE ST LEONIA, NJ 199 CHRISTIE ST	07605	336800 171200 508000	1833372	1833372 00 1833372	432943 432943 865886	476123 491363 967486	458300 458300 916600
1214 29 36/37	50X175 B2SG1S .2009	2	LIAO, SU CHIN TRUSTEE 517 RIDGELAND TERR LEONIA, NJ 189 CHRISTIE ST	07605	301400 324800 626200	2259956	2259956 00 2259956	533679 533679 1067358	586906 605692 1192598	565000 565000 1130000
1214 30 36/36	50X175 F1SG2U .2009	2	FELTMAN, ALLEN & SUSAN G. 187 CHRISTIE ST LEONIA NJ 187 CHRISTIE ST	07605-1901	301400 205100 506500	1827959	1827959 00 1827959	431665 431665 863330	474717 489912 964629	457000 457000 914000
1214 31 36/35	60X175 F1SG2U .2410	2	GIORDANO, GIAN M. & LUCIANA 183 CHRISTIE ST LEONIA NJ 183 CHRISTIE ST	07605-1901	310300 173600 483900	1746395	1746395 00 1746395	412404 412404 824808	453535 468052 921587	436600 436600 873200
1214 32 36/34	65X177 F2S G2S .2641	2	KUTNER, LUKE & DIONNE 177 CHRISTIE ST LEONIA NJ 177 CHRISTIE ST	00660 07605-1901	314800 144600 459400	1657975	1657975 00 1657975	391524 391524 783048	430573 444354 874927	414500 414500 829000
1214 33 36/32.B	65X177 F2S .2641	2	HANSEN, LISA 173 CHRISTIE ST LEONIA, NJ 173 CHRISTIE ST	07605	314900 149800 464700	1677102	1677102 00 1677102	396041 396040 792081	435540 449481 885021	419300 419300 838600
1214 34 36/31	60X177 S1SG1S .2438	2	JACOB, THOMAS & GRACE 235-239 OVERLOOK AVE LEONIA, NJ 167 CHRISTIE ST	00660 07605	310600 235200 545800	1969792	1969792 00 1969792	465158 465158 930316	511551 527925 1039476	492400 492400 984800

6451500

23283464

00

00

23283464

10996586

12286878

11641400

Block No. Lot No. Qualification Account No.	Land Dimensions Building Description Additional Lots Acreage	Prop. Class	Owner's Name Address City State Property Location	Billing Code Zip Code	Land Improvement Exemption Net Total	2025 Property Tax Special Dist	2025 Total Tax Deduction Net Tax	Amt.Billed 2025 1st Q 2nd Q Total	2nd Half 2025 3rd Q 4th Q Total	Preliminary 2026 Tax 1st Q 2nd Q Total
1214 35 36/30	50X177 B1SG1S .2032	2	COSTANZO, PETER & LEONORA TONUZI 163 CHRISTIE ST LEONIA, NJ 163 CHRISTIE ST	00660 07605	286700 28800 315500	1138640	1138640 00	268885 268885 537770	295703 305167 600870	284700 284700 569400
1214 36 36/29	50X177 S1SG1S .2032	2	STELMACHONAK, ALIAKSANDR & YULIYA 159 CHRISTIE ST LEONIA, NJ 159 CHRISTIE ST	07605	286800 163200 450000	1624050	1624050 00	383513 383512 767025	421763 435262 857025	406000 406000 812000
1214 37 36/28	50X177 F2SG2S .2032	2	SIEGER, JOSEPH & ANAIDA 155 CHRISTIE ST LEONIA NJ 155 CHRISTIE ST	07605-1901	301900 357400 659300	2379414	2379414 00	561889 561888 1123777	617929 637708 1255637	594900 594900 1189800
1214 38 36/27	50X177 F2SG2S .2032	2	DUTTA, B. & HIGHEST GD FOR ALL CON. 147 CHRISTIE STREET LEONIA, NJ 147 CHRISTIE ST	07605	302000 250700 552700	1994694	1994694 00	471039 471038 942077	518018 534599 1052617	498700 498700 997400
1214 39 36/26	50X178 F2SG1S .2043	2	HAN, JI HYE 145 CHRISTIE ST LEONIA, NJ 145 CHRISTIE ST	07605	302100 134400 436500	1575329	1575329 00	372008 372007 744015	409110 422204 831314	393800 393800 787600
1214 40 36/25.A	50X100 F2S G1S .1148	2	KIM, JINSU 141 CHRISTIE ST LEONIA, NJ 141 CHRISTIE ST	00672 07605	230000 294800 524800	1894003	1894003 00	447261 447261 894522	491869 507612 999481	473500 473500 947000
1214 41 36/24.A	50X100 F2S .1148	2	BAIK, ALECK & JIYUN SUH 139 CHRISTIE ST LEONIA, NJ 139 CHRISTIE ST	07605	230000 163200 393200	1419059	1419059 00	335105 335105 670210	368527 380322 748849	354800 354800 709600
1214 42 36/20	60X90 F2SG2U .1240	2	CURLEY, JOHN J & FEEHAN, NATALIE 121 CHRISTIE ST LEONIA NJ 121 CHRISTIE ST	07605-1901	238000 223400 461400	1665193	1665193 00	393229 393228 786457	432447 446289 878736	416300 416300 832600
1214 43 36/19.A	75X92 F2SG2S 2FDWG .1584	2	LEE, JULIE G. 117 CHRISTIE ST LEONIA, NJ 117 CHRISTIE ST	00660 07605	268000 226400 494400	1784290	1784290 00	421353 421352 842705	463377 478208 941585	446100 446100 892200
1214 44 36/18.A	50X90 F2SG1S 2FDWG .1033	2	C & E REALTY LLC 337 HILLSIDE AVE LEONIA NJ 115 CHRISTIE ST	07605	220000 203000 423000	1526607	1526607 00	360502 360502 721004	396457 409146 805603	381700 381700 763400
1214 45 36/16.C	50X90 2SF .1033	2	SHEN, YONGQUAN & LI LIN 111 CHRISTIE ST LEONIA, NJ 111 CHRISTIE ST	00660 07605	220100 292600 512700	1850334	1850334 00	436949 436948 873897	480528 495909 976437	462600 462600 925200
1214 46 36/16.B	50X90 F2SG1S .1033	2	LIVINGSTON, ANGELA R. 107 CHRISTIE ST LEONIA, NJ 107 CHRISTIE ST	07605	220300 153100 373400	1347601	1347601 00	318231 318230 636461	349969 361171 711140	336900 336900 673800
1214 47 36/16A	55X90 F2SG1U .1136	2	KIM, MINJUNG 380 SHALER BLVD RIDGEFIELD, NJ 103 CHRISTIE ST	00660 07657	208900 140400 349300	1260624	1260624 00	297691 297691 595382	327382 337860 665242	315200 315200 630400
1215 1	6.967 AC COMMON AREA 6.9670	15F	GREENWAY DEVELOPMENT CONDOMINIUMS MEADOWVIEW COURT LEONIA, NJ MEADOWVIEW COURT	07605	*EXEMPT*	00	00 00 00	00 00 00	00 00 00	00 00 00

5946200

21459838

00

00

21459838

10135302

11324536

10730400



Block No. Lot No. Qualification Account No.	Land Dimensions Building Description Additional Lots Acreage	Prop. Class	Owner's Name Address City State Property Location	Billing Code Zip Code	Land Improvement Exemption Net Total	2025 Property Tax Special Dist	2025 Total Tax Deduction Net Tax	Amt.Billed 2025 1st Q 2nd Q Total	2nd Half 2025 3rd Q 4th Q Total	Preliminary 2026 Tax 1st Q 2nd Q Total
1215 1 C0001 25.A/3	3BD RM 2AG BASE .0000	2	SEIGEL, NANCY & ROBERT 1 MEADOWVIEW CT LEONIA, NJ 1 MEADOW VIEW COURT	07605	110000 334800 444800	1605283	1605283 00 1605283	379081 379081 758162	416889 430232 847121	401300 401300 802600
1215 1 C0002 25.A/3	3BD RM 2AG SLAB .0000	2	SATO, TOSHIHIKO & KUMI 2 MEADOW VIEW CT LEONIA NJ 2 MEADOW VIEW COURT	00660 07605	110000 311200 421200	1520111	1520111 00 1520111	358968 358968 717936	394770 407405 802175	380000 380000 760000
1215 1 C0003 25.A/3	2BD RM 1AG BASE .0000	2	CHONG, JUN B & UN J YU 3 MEADOWVIEW CT LEONIA, NJ 3 MEADOW VIEW COURT	00660 07605	110000 275400 385400	1390909	1390909 00 1390909	328458 328457 656915	361216 372778 733994	347700 347700 695400
1215 1 C0004 25.A/3	2BD RM 1AG SLAB .0000	2	MULLER, PETER 107 SPRING ST RAMSEY, NJ 4 MEADOW VIEW COURT	07446	110000 304000 414000	1494126	1494126 00 1494126	352832 352831 705663	388022 400441 788463	373500 373500 747000
1215 1 C0005 25.A/3	2BD RM 1AG BASE .0000	2	DO, JIHUN & LEE, MYEUNG HEE 5 MEADOW VIEW CT LEONIA, NJ 5 MEADOW VIEW COURT	00660 07605	110000 275400 385400	1390909	1390909 00 1390909	328458 328457 656915	361216 372778 733994	347700 347700 695400
1215 1 C0006 25.A/3	2BD RM 1AG SLAB .0000	2	KIM, PAUL J. & JOOHYUN SHIN 6 MEADOWVIEW CT LEONIA, NJ 6 MEADOW VIEW COURT	00660 07605	110000 298200 408200	1473194	1473194 00 1473194	347889 347888 695777	382586 394831 777417	368300 368300 736600
1215 1 C0007 25.A/3	2BD RM 1AG BASE .0000	2	DHARMAPURI, V. & GAJAVELLI, A. 7 MEADOW VIEW COURT LEONIA, NJ 7 MEADOW VIEW COURT	00660 07605	110000 279900 389900	1407149	1407149 00 1407149	332293 332292 664585	365434 377130 742564	351800 351800 703600
1215 1 C0008 25.A/3	2BD RM 1AG SLAB .0000	2	BUCK, STEVEN & KUMIKO 8 MEADOW VIEW CT LEONIA, NJ 8 MEADOW VIEW COURT	07605	110000 291300 401300	1448292	1448292 00 1448292	342008 342008 684016	376119 388157 764276	362100 362100 724200
1215 1 C0009 25.A/3	2BD RM 1AG BASE .0000	2	THE CREDIT SHELTER TRUST OF KARSOS 95 BRIARWOOD DR WEST WARREN, NJ 9 MEADOW VIEW COURT	07059	110000 266000 376000	1356984	1356984 00 1356984	320446 320446 640892	352406 363686 716092	339200 339200 678400
1215 1 C0010 25.A/10	2BD RM 1AG SLAB .0000	2	STRICKLAND, KHALID & SACHIKO OH 10 MEADOW VIEW COURT LEONIA, NJ 10 MEADOW VIEW COURT	00660 07605	110000 291300 401300	1448292	1448292 00 1448292	342008 342008 684016	376119 388157 764276	362100 362100 724200
1215 1 C0011 25.A/3	3BD RM 2AG BASE .0000	2	BAE, DANIEL C. & SE-RIN KIM 11 MEADOWVIEW CT LEONIA, NJ 11 MEADOW VIEW COURT	07605	110000 353500 463500	1672772	1672772 00 1672772	395018 395018 790036	434416 448320 882736	418200 418200 836400
1215 1 C0012 25.A/3	2BD RM 1AG SLAB .0000	2	HONG, DOHYEON LEE 12 MEADOW VIEW CT LEONIA, NJ 12 MEADOW VIEW COURT	00660 07605	110000 299500 409500	1477886	1477886 00 1477886	348997 348996 697993	383804 396089 779893	369500 369500 739000
1215 1 C0014 25.A/3	2BD RM 1AG SLAB .0000	2	KANG, MOON JEONG 14 MEADOWVIEW CT LEONIA, NJ 14 MEADOW VIEW COURT	00660 07605	110000 291300 401300	1448292	1448292 00 1448292	342008 342008 684016	376119 388157 764276	362100 362100 724200
1215 1 C0015 25.A/3	3BD RM 2AG BASE .0000	2	NAM, HUN SOK & CHOI, KIJEONG 15 MEADOWVIEW CT LEONIA NJ 15 MEADOW VIEW COURT	00672 07605-2046	110000 347800 457800	1652200	1652200 00 1652200	390160 390160 780320	429073 442807 871880	413100 413100 826200

5759600

20786399

00

00

20786399

9817242

10969157

10393200

Block No. Lot No. Qualification Account No.	Land Dimensions Building Description Additional Lots Acreage	Prop. Class	Owner's Name Address City State Property Location	Billing Code Zip Code	Land Improvement Exemption Net Total	2025 Property Tax Special Dist	2025 Total Tax Deduction Net Tax	Amt.Billed 2025 1st Q 2nd Q Total	2nd Half 2025 3rd Q 4th Q Total	Preliminary 2026 Tax 1st Q 2nd Q Total
1215 1 C0016 25.A/3	3BD RM 2AG SLAB .0000	2	MOORE, NEVA S. 16 MEADOWVIEW CT LEONIA NJ 16 MEADOW VIEW COURT	07605-2042	110000 307200 417200	1505675	1505675 00 1505675	355559 355559 711118	391021 403536 794557	376400 376400 752800
1215 1 C0017 25.A/3	2BD RM 1AG BASE .0000	2	PANK, HEATHER H. 17 MEADOWVIEW CT LEONIA, NJ 17 MEADOW VIEW COURT	07605 00660	110000 286600 396600	1431329	1431329 00 1431329	338003 338002 676005	371713 383611 755324	357800 357800 715600
1215 1 C0018 25.A/3	3BD RM 2AG SLAB .0000	2	AN, CHONGHYON & KYUNGSOON 18 MEADOWVIEW CT LEONIA, NJ 18 MEADOW VIEW COURT	07605 00672	110000 315800 425800	1536712	1536712 00 1536712	362888 362888 725776	399081 411855 810936	384200 384200 768400
1215 1 C0019 25.A/3	2BD RM 1AG BASE .0000	2	PARK, HYO ZIN & DANIEL 19 MEADOW VIEW CT LEONIA, NJ 19 MEADOW VIEW COURT	07605 00672	110000 278300 388300	1401375	1401375 00 1401375	330929 330929 661858	363934 375583 739517	350300 350300 700600
1215 1 C0020 25.A/3	2BD RM 1AG SLAB .0000	2	KI, MIN H. 20 MEADOW VIEW CT LEONIA, NJ 20 MEADOW VIEW COURT	07605	110000 291300 401300	1448292	1448292 00 1448292	342008 342008 684016	376119 388157 764276	362100 362100 724200
1215 1 C0021 25.A/3	2BD RM 1AG BASE .0000	2	KIM, HONGKI & LEE, EUN YEONG 21 MEADOWVIEW CT LEONIA NJ 21 MEADOW VIEW COURT	07605-2046	110000 275400 385400	1390909	1390909 00 1390909	328458 328457 656915	361216 372778 733994	347700 347700 695400
1215 1 C0022 25.A/3	2BD RM 1AG SLAB .0000	2	CALE, SARA GOLD 22 MEADOWVIEW CT LEONIA NJ 22 MEADOW VIEW COURT	07605-2042 00660	110000 304000 414000	1494126	1494126 00 1494126	352832 352831 705663	388022 400441 788463	373500 373500 747000
1215 1 C0023 25.A/3	2BD RM 1AG BASE .0000	2	KIM, JUNG E. & JI, HANSOO 23 MEADOWVIEW CT LEONIA, NJ 23 MEADOW VIEW COURT	07605 00660	110000 281900 391900	1414367	1414367 00 1414367	333997 333997 667994	367308 379065 746373	353600 353600 707200
1215 1 C0024 25.A/3	2BD RM 1AG SLAB .0000	2	BERGMAN, ARTHUR 24 MEADOWVIEW CT LEONIA NJ 24 MEADOW VIEW COURT	07605-2042	110000 304000 414000	1494126	1494126 00 1494126	352832 352831 705663	388022 400441 788463	373500 373500 747000
1215 1 C0025 25.A/3	2BD RM 1AG BASE .0000	2	LUBASHEVSKY, OLGA 25 MEADOWVIEW CT LEONIA, NJ 25 MEADOW VIEW COURT	07605	110000 275400 385400	1390909	1390909 00 1390909	328458 328457 656915	361216 372778 733994	347700 347700 695400
1215 1 C0026 25.A/3	2BD RM 1AG SLAB .0000	2	LEE, CHOONSOK & KOO, HYUNJEE 26 MEADOWVIEW CT LEONIA, NJ 26 MEADOW VIEW COURT	07605 00660	110000 291300 401300	1448292	1448292 00 1448292	342008 342008 684016	376119 388157 764276	362100 362100 724200
1215 1 C0027 25.A/3	3BD RM 2AG BASE .0000	2	HAHN, JAESON & YI SON KO 27 MEADOWVIEW CT LEONIA, NJ 27 MEADOW VIEW COURT	07605 00660	110000 347800 457800	1652200	1652200 00 1652200	390160 390160 780320	429073 442807 871880	413100 413100 826200
1215 1 C0028 25.A/3	2BD RM 1AG SLAB .0000	2	PARK, JUNG BIN & ANNE Y 28 MEADOW VIEW COURT LEONIA NJ 28 MEADOW VIEW COURT	07605 00660	110000 291300 401300	1448292	1448292 00 1448292	342008 342008 684016	376119 388157 764276	362100 362100 724200
1215 1 C0029 25.A/3	3BD RM 2AG BASE .0000	2	COTELIDIS, DEMETRIOS & PATRICIA 29 ELIZABETH TERR LEONIA, NJ 29 ELIZABETH TERR	07605	110000 347800 457800	1652200	1652200 00 1652200	390160 390160 780320	429073 442807 871880	413100 413100 826200

5738100

20708804

00

00

20708804

9780595

10928209

10354400

Block No. Lot No. Qualification Account No.	Land Dimensions Building Description Additional Lots Acreage	Prop. Class	Owner's Name Address City State Property Location	Billing Code Zip Code	Land Improvement Exemption Net Total	2025 Property Tax Special Dist	2025 Total Tax Deduction Net Tax	Amt.Billed 2025 1st Q 2nd Q Total	2nd Half 2025 3rd Q 4th Q Total	Preliminary 2026 Tax 1st Q 2nd Q Total
1215 1 C0030 25.A/3	2BD RM 1AG SLAB .0000	2	SHIN, JI YON 30 MEADOWVIEW COURT LEONIA, NJ 30 MEADOW VIEW COURT	07605	110000 291300 401300	1448292	1448292 00	342008 342008 684016	376119 388157 764276	362100 362100 724200
1215 1 C0031 25.A/3	2BD RM 1AG BASE .0000	2	KANG, DAE SHIK & MI KYONG KIM 31 ELIZABETH TERR LEONIA, NJ 31 ELIZABETH TERR	00660 07605	110000 280000 390000	1407510	1407510 00	332378 332377 664755	365528 377227 742755	351900 351900 703800
1215 1 C0032 25.A/3	3BD RM 2AG SLAB .0000	2	DAVIS, BARRY M. & BARBARA A. DOWNES 32 MEADOWVIEW CT LEONIA, NJ 32 MEADOW VIEW COURT	07605-2042	110000 296900 406900	1468502	1468502 00	346781 346780 693561	381367 393574 774941	367100 367100 734200
1215 1 C0033 25.A/3	2BD RM 1AG BASE .0000	2	LEE, JUNG HYUN & OH, JIHI 33 ELIZABETH TERRACE LEONIA, NJ 33 ELIZABETH TERR	07605	110000 279900 389900	1407149	1407149 00	332293 332292 664585	365434 377130 742564	351800 351800 703600
1215 1 C0034 25.A/3	3BD RM 2AG SLAB .0000	2	FUNG, JULIAN C. & GRACE 473 PALISADES BLVD FORT LEE, NJ 34 MEADOW VIEW COURT	07650	110000 307200 417200	1505675	1505675 00	355559 355559 711118	391021 403536 794557	376400 376400 752800
1215 1 C0035 25.A/3	2BD RM 1AG BAS .0000	2	KIM, SO IN 35 ELIZABETH TERR LEONIA, NJ 35 ELIZABETH TERR	07605	110000 283100 393100	1418698	1418698 00	335020 335019 670039	368433 380226 748659	354700 354700 709400
1215 1 C0036 25.A/3	2BD RM 1AG SLAB .0000	2	LEE, WONHEE 36 MEADOWVIEW CT LEONIA, NJ 36 MEADOW VIEW COURT	07605	110000 304000 414000	1494126	1494126 00	352832 352831 705663	388022 400441 788463	373500 373500 747000
1215 1 C0037 25.A/3	2BD RM 1AG BASE .0000	2	WILSON, CID DAMON 37 ELIABETH TERR LEONIA, NJ 37 ELIZABETH TERR	00597 07605	110000 275400 385400	1390909	1390909 00	328458 328457 656915	361216 372778 733994	347700 347700 695400
1215 1 C0038 25.A/3	2BD RM 1AG SLAB .0000	2	SATO, MOTONORI & MINAKO 38 MEADOWVIEW CT LEONIA, NJ 38 MEADOW VIEW COURT	07605	110000 306400 416400	1502788	1502788 00	354877 354877 709754	390271 402763 793034	375700 375700 751400
1215 1 C0039 25.A/3	3BD RM 2AG BASE .0000	2	CHEN, MICHAEL SIHONG & LI LIN 39 ELIZABETH TERRACE LEONIA, NJ 39 ELIZABETH TERR	00597 07605	110000 352900 462900	1670606	1670606 00	394507 394506 789013	433853 447740 881593	417700 417700 835400
1215 1 C0040 25.A/3	2BD RM 1AG SLAB .0000	2	KIM, JOO HAN & IN WHA 40 MEADOWVIEW COURT LEONIA, NJ 40 MEADOW VIEW COURT	00660 07605	110000 304000 414000	1494126	1494126 00	352832 352831 705663	388022 400441 788463	373500 373500 747000
1215 1 C0042 25.A/3	2BD RM 1AG SLAB .0000	2	SHIN, HYEJUNG & YONGSOO 42 MEADOW VIEW CT LEONIA, NJ 42 MEADOW VIEW COURT	07605	110000 296100 406100	1465615	1465615 00	346099 346099 692198	380617 392800 773417	366400 366400 732800
1215 1 C0044 25.A/3	2BD RM 1AG SLAB .0000	2	BABITTS, LAURIE 44 MEADIW VIEW CT LEONIA NJ 44 MEADOW VIEW COURT	00660 07605	110000 291300 401300	1448292	1448292 00	342008 342008 684016	376119 388157 764276	362100 362100 724200
1215 1 C0046 25.A/3	2BD RM 1AG SLAB .0000	2	MARILYN HILLER REVOCABLE TRUST 46 MEADOW VIEW COURT LEONIA, NJ 46 MEADOW VIEW COURT	07605	110000 304000 414000	1494126	1494126 00	352832 352831 705663	388022 400441 788463	373500 373500 747000

5712500

20616414

00

00

20616414

9736959

10879455

10308200

Block No. Lot No. Qualification Account No.	Land Dimensions Building Description Additional Lots Acreage	Prop. Class	Owner's Name Address City State Property Location	Billing Code Zip Code	Land Improvement Exemption Net Total	2025 Property Tax Special Dist	2025 Total Tax Deduction Net Tax	Amt.Billed 2025 1st Q 2nd Q Total	2nd Half 2025 3rd Q 4th Q Total	Preliminary 2026 Tax 1st Q 2nd Q Total
1215 1 C0048 25.A/3	3BD RM 2AG SLAB .0000	2	LEE, JAY HEE 48 MEADOWVIEW CT LEONIA, NJ 48 MEADOW VIEW COURT	07605	110000 303900 413900	1493765	1493765 00 1493765	352747 352746 705493	387928 400344 788272	373400 373400 746800
1215 1 C0050 25.A/3	3BD RM 2AG SLAB .0000	2	STEPHENSON, CAROLYN K. 50 MEADOW VIEW CT LEONIA, NJ 50 MEADOW VIEW COURT	07605	110000 296900 406900	1468502	1468502 00 1468502	346781 346780 693561	381367 393574 774941	367100 367100 734200
1215 1 C0052 25.A/3	2BD RM 1AG SLAB .0000	2	BROWN, MATHEW & WOO, DAJUNG 225 GRAND ST #PH03 JERSEY CITY, NJ 52 MEADOW VIEW COURT	00660 07302	110000 291300 401300	1448292	1448292 00 1448292	342008 342008 684016	376119 388157 764276	362100 362100 724200
1215 1 C0054 25.A/3	2BD RM 1AG SLAB .0000	2	JANG, MICHAEL & DEBORAH HAN 54 MEADOW VIEW CT LEONIA, NJ 54 MEADOW VIEW COURT	07605	110000 311100 421100	1519750	1519750 00 1519750	358883 358882 717765	394676 407309 801985	379900 379900 759800
1215 1 C0056 25.A/3	2BD RM 1AG SLAB .0000	2	56 MEADOW VIEW CT CO. & GIOFFRE, V. 56 MEADOW VIEW CT LEONIA, NJ 56 MEADOW VIEW COURT	07605	110000 304000 414000	1494126	1494126 00 1494126	352832 352831 705663	388022 400441 788463	373500 373500 747000
1215 1 C0058 25.A/3	2BD RM 1AG SLAB .0000	2	CHUNG, JAY S. & SOON H. PARK 58 MEADOW VIEW COURT LEONIA, NJ 58 MEADOW VIEW COURT	00660 07605	110000 308900 418900	1511810	1511810 00 1511810	357008 357007 714015	392614 405181 797795	378000 378000 756000
1215 1 C0060 25.A/3	3BD RM 2AG SLAB .0000	2	HA, JOOUN & JIN KYUNG LEE 60 MEADOWVIEW CT LEONIA, NJ 60 MEADOW VIEW COURT	07605	110000 307200 417200	1505675	1505675 00 1505675	355559 355559 711118	391021 403536 794557	376400 376400 752800
1215 1 C0062 25.A/3	3BD RM 2AG BASE .0000	2	PARK, ROBERT & YOUNJU 62 MEADOW VIEW CT LEONIA, NJ 62 MEADOW VIEW COURT	07605	110000 360300 470300	1697313	1697313 00 1697313	400814 400813 801627	440789 454897 895686	424300 424300 848600
1215 1 C0064 25.A/3	2BD RM 1AG BASE .0000	2	CHANG, KNOW CHAI & MOOI LENG SER 64 MEADOW VIEW CT LEONIA, NJ 64 MEADOW VIEW COURT	00660 07605	110000 275400 385400	1390909	1390909 00 1390909	328458 328457 656915	361216 372778 733994	347700 347700 695400
1215 1 C0066 25.A/3	2BD RM 1AG BASE .0000	2	KATAYAMA, HIDEKI & TAKAKO 66 MEADOWVIEW CT LEONIA NJ 66 MEADOW VIEW COURT	00660 07605-2044	110000 275400 385400	1390909	1390909 00 1390909	328458 328457 656915	361216 372778 733994	347700 347700 695400
1215 1 C0068 25.A/3	2BD RM 1AG BASE .0000	2	KWON, KEE & AHN, ILYOUNG 68 MEADOWVIEW CT LEONIA NJ 68 MEADOW VIEW COURT	00660 07605-2044	110000 266000 376000	1356984	1356984 00 1356984	320446 320446 640892	352406 363686 716092	339200 339200 678400
1215 1 C0070 25.A/3	2BD RM 1AG BASE .0000	2	YANG, MYUNG SUK 70 MEADOW VIEW CT LEONIA, NJ 70 MEADOW VIEW COURT	00660 07605	110000 275400 385400	1390909	1390909 00 1390909	328458 328457 656915	361216 372778 733994	347700 347700 695400
1215 1 C0072 25.A/3	3BD RM 2AG BASE .0000	2	HONG, SUNG & ELLEN 72 MEADOW VIEW CT LEONIA, NJ 72 MEADOW VIEW COURT	00045 07605	110000 342600 452600	1633433	1633433 00 1633433	385729 385728 771457	424199 437777 861976	408400 408400 816800
1215 1 C0074 25.A/3	3BD RM 2AG BASE .0000	2	CHOI, BENJAMIN B & JENNIE 74 MEADOWVIEW CT LEONIA NJ 74 MEADOW VIEW COURT	00660 07605-2045	110000 347800 457800	1652200	1652200 00 1652200	390160 390160 780320	429073 442807 871880	413100 413100 826200

5806200

20954577

00

00

20954577

9896672

11057905

10477000

Block No. Lot No. Qualification Account No.	Land Dimensions Building Description Additional Lots Acreage	Prop. Class	Owner's Name Address City State Property Location	Billing Code Zip Code	Land Improvement Exemption Net Total	2025 Property Tax Special Dist	2025 Total Tax Deduction Net Tax	Amt.Billed 2025 1st Q 2nd Q Total	2nd Half 2025 3rd Q 4th Q Total	Preliminary 2026 Tax 1st Q 2nd Q Total
1215 1 C0076 25.A/3	2BD RM 1AG BASE .0000	2	SUNG, HYE JUNG 76 MEADOW VIEW CT LEONIA NJ 76 MEADOW VIEW COURT	07605	110000 266000 376000	1356984	1356984 00	320446 320446 640892	352406 363686 716092	339200 339200 678400
1215 1 C0078 25.A/3	2BD RM 1AG BASE .0000	2	NAM, KIYEONG & YOUN JU LEE 78 MEADOWVIEW CT LEONIA, NJ 78 MEADOW VIEW COURT	00660 07605	110000 283100 393100	1418698	1418698 00	335020 335019 670039	368433 380226 748659	354700 354700 709400
1215 1 C0080 25.A/3	2BD RM 1AG BASE .0000	2	LEE, RICHARD K. 80 MEADOW VIEW COURT LEONIA, NJ 80 MEADOW VIEW COURT	00660 07605	110000 275400 385400	1390909	1390909 00	328458 328457 656915	361216 372778 733994	347700 347700 695400
1215 1 C0082 25.A/3	2BD RM 1AG BASE .0000	2	YANG, MICHAEL W. & NA YOUNG AHN 82 MEADOWVIEW CT LEONIA, NJ 82 MEADOW VIEW COURT	00660 07605	110000 270700 380700	1373946	1373946 00	324452 324451 648903	356811 368232 725043	343500 343500 687000
1215 1 C0084 25.A/3	2BD RM 1AG BASE .0000	2	NUSSBAUM, ELLIOT & HELENA 84 MEADOW VIEW CT LEONIA, NJ 84 MEADOW VIEW COURT	07605	110000 275400 385400	1390909	1390909 00	328458 328457 656915	361216 372778 733994	347700 347700 695400
1215 1 C0086 25.A/3	3BD RM 2AG BASE .0000	2	KOO, JENNY 86 MEADOWVIEW CT LEONIA, NJ 86 MEADOW VIEW COURT	00672 07605	110000 358700 468700	1691538	1691538 00	399450 399449 798899	439289 453350 892639	422900 422900 845800
1215 1 C0088 25.A/3	3BD RM 2AG BASE .0000	2	APELIAN, LARA 88 MEADOW VIEW CT LEONIA, NJ 88 MEADOW VIEW COURT	07605	110000 347800 457800	1652200	1652200 00	390160 390160 780320	429073 442807 871880	413100 413100 826200
1215 1 C0090 25.A/3	2BD RM 1AG BASE .0000	2	YE, JOO HYE 90 MEADOWVIEW CT LEONIA, NJ 90 MEADOW VIEW COURT	00660 07605	110000 280000 390000	1407510	1407510 00	332378 332377 664755	365528 377227 742755	351900 351900 703800
1215 1 C0092 25.A/3	2BD RM 1AG BASE .0000	2	KIM, ELLIE 92 MEADOW VIEW CT LEONIA, NJ 92 MEADOW VIEW COURT	00672 07605	110000 275400 385400	1390909	1390909 00	328458 328457 656915	361216 372778 733994	347700 347700 695400
1215 1 C0094 25.A/3	2BD RM 1AG BASE .0000	2	AHN, DANIEL S. & KAREN K. 94 MEADOWVIEW CT LEONIA, NJ 94 MEADOW VIEW COURT	00660 07605	110000 270700 380700	1373946	1373946 00	324452 324451 648903	356811 368232 725043	343500 343500 687000
1215 1 C0096 25.A/3	2BD RM 1AG BASE .0000	2	CHO, MICHAEL K. & LEE, SIEUN 96 MEADOW VIEW CT LEONIA, NJ 96 MEADOW VIEW COURT	00672 07605	110000 286600 396600	1431329	1431329 00	338003 338002 676005	371713 383611 755324	357800 357800 715600
1215 1 C0098 25.A/3	3BD RM 2AG BASE .0000	2	KIM, YEONG CHEOL & KO, CHEONG IN 98 MEADOW VIEW CT. LEONIA, NJ 98 MEADOW VIEW COURT	00660 07605	110000 352900 462900	1670606	1670606 00	394507 394506 789013	433853 447740 881593	417700 417700 835400
1215 2	0.653 AC COMMON AREA .6530	15F	PADDOCK LANE CONDOMINIUMS 2-12 MAPLE STREET LEONIA, NJ 2-12 MAPLE STREET	07605	*EXEMPT*	00	00 00 00	00 00 00	00 00 00	00 00 00
1215 2 C0002	2S-BG TOWNHOUSE .0000	2	ROSABAL, ANTHONY & GABRIELLA 2 MAPLE ST, #2 LEONIA, NJ 2 MAPLE STREET	07605	95000 301500 396500	1430969	1430969 00	337918 337917 675835	371620 383514 755134	357700 357700 715400

5259200

18980453

00

00

18980453

8964309

10016144

9490200



Block No. Lot No. Qualification Account No.	Land Dimensions Building Description Additional Lots Acreage	Prop. Class	Owner's Name Address City State Property Location	Billing Code Zip Code	Land Improvement Exemption Net Total	2025 Property Tax Special Dist	2025 Total Tax Deduction Net Tax	Amt.Billed 2025 1st Q 2nd Q Total	2nd Half 2025 3rd Q 4th Q Total	Preliminary 2026 Tax 1st Q 2nd Q Total
1215 2 C0004	2S-BG TOWNHOUSE .0000	2	PARK, HYUNSOO SUNYEONG JEON 4 MAPLE STREET LEONIA, NJ 4 MAPLE STREET	00660 07605	95000 257600 352600	1272533	1272533 00	300504 300503 601007	330474 341052 671526	318100 318100 636200
1215 2 C0006	2S-BG TOWNHOUSE .0000	2	YI, HYANG CHONG 6 MAPLE ST LEONIA, NJ 6 MAPLE STREET	00660 07605	95000 277400 372400	1343992	1343992 00	317378 317378 634756	349032 360204 709236	336000 336000 672000
1215 2 C0008	2S-BG TOWNHOUSE .0000	2	CHAO, MATTHEW G. & KELLY WU 8 MAPLE ST LEONIA, NJ 8 MAPLE STREET	00660 07605	95000 276800 371800	1341826	1341826 00	316867 316866 633733	348470 359623 708093	335500 335500 671000
1215 2 C0010	2S-BG TOWNHOUSE .0000	2	KIM, ABRAHAM L. 10 MAPLE ST LEONIA, NJ 10 MAPLE STREET	07605	95000 254900 349900	1262789	1262789 00	298203 298202 596405	327944 338440 666384	315700 315700 631400
1215 2 C0012	2S-BG TOWNHOUSE .0000	2	DI PAOLA, KENNETH & SAGER-DI PAOLA, L 12 MAPLE ST LEONIA NJ 12 MAPLE STREET	00660 07605	95000 329400 424400	1531660	1531660 00	361695 361695 723390	397769 410501 808270	382900 382900 765800
1215 3 25.A/1	19790 SF F2SG1S .4543	4A	SHIN AHN, LLC 466 CHATEAU RD PALISADES PARK, NJ 242 GRAND AVE	07650	548000 370500 918500	3314867	3314867 00	782792 782792 1565584	860864 888419 1749283	828700 828700 1657400
1215 4 25.A/7	80X150 F2SG2S .2755	2	RAICEVIC, PERISA & ANA DJURETIC 208 GRAND AVE LEONIA, NJ 208 GRAND AVE	07605	210000 171600 381600	1377194	1377194 00	325219 325218 650437	357655 369102 726757	344300 344300 688600
1215 5 25.A/8	75X150 F2.5SG2S .2583	2	HWANG, MYUNG W. & HYUN J. AHN 200 GRAND AVE LEONIA, NJ 200 GRAND AVE	07605	200200 245900 446100	1609975	1609975 00	380189 380189 760378	418107 431490 849597	402500 402500 805000
1216 1 37/27	85X183 IRR B2SG2U .0000	2	MARTIN, PHYLLIS S., TRUSTEE 104 CHRISTIE ST LEONIA, NJ 104 CHRISTIE ST	07605	283600 160500 444100	1602757	1602757 00	378485 378484 756969	416233 429555 845788	400700 400700 801400
1216 2 37/26	55X180 B2SG2U .2273	2	KIM, SON MIN 110 CHRISTIE ST LEONIA, NJ 110 CHRISTIE ST	00660 07605	307100 159700 466800	1684681	1684681 00	397831 397830 795661	437508 451512 889020	421200 421200 842400
1216 3 37/25	55X180 B2SG2U .2273	2	CESARIO, JANET 112 CHRISTIE ST LEONIA NJ 112 CHRISTIE ST	07605-1902	307100 195700 502800	1814605	1814605 00	428512 428511 857023	471249 486333 957582	453700 453700 907400
1216 4 37/24	55X180 B2SG2U .2273	2	PROFIRST, LLC 125 W. CENTRAL BLVD #107 PALISADES PARK, NJ 116 CHRISTIE ST	07650	306900 156000 462900	1670606	1670606 00	394507 394506 789013	433853 447740 881593	417700 417700 835400
1216 5 37/23	50X179 F2SG2S .2055	2	GONZALEZ, JUAN ANGEL 124 CHRISTIE ST LEONIA NJ 124 CHRISTIE	00672 07605-1902	302400 159200 461600	1665914	1665914 00	393399 393398 786797	432635 446482 879117	416500 416500 833000
1216 6 37/22	50X179 S2SG2S 2FDWG .2055	2	BINET, JOSE & PICHARDO-BINET, YORKY 132 CHRISTIE ST LEONIA NJ 132 CHRISTIE	00660 07605-1902	302300 227900 530200	1913492	1913492 00	451863 451863 903726	496930 512836 1009766	478400 478400 956800

6485700

23406891

00

00

23406891

11054879

12352012

11703800

Block No. Lot No. Qualification Account No.	Land Dimensions Building Description Additional Lots Acreage	Prop. Class	Owner's Name Address City State Property Location	Billing Code Zip Code	Land Improvement Exemption Net Total	2025 Property Tax Special Dist	2025 Total Tax Deduction Net Tax	Amt.Billed 2025 1st Q 2nd Q Total	2nd Half 2025 3rd Q 4th Q Total	Preliminary 2026 Tax 1st Q 2nd Q Total
1216 7 37/21	50X179 F2SG2S .2055	2	ROONEY, ROBERT & DIANA 136 CHRISTIE ST LEONIA NJ 136 CHRISTIE	07605-1902	302300 131200 433500	1564502	1564502 00	369451 369450	406298 419303	391100 391100
1216 8 37/20	50X178 F2SG2S .2043	2	HIGGINS, WILLIAM & LISA 140 CHRISTIE ST LEONIA NJ 140 CHRISTIE ST	00672 07605-1902	302200 161200 463400	1672411 V1	1672411 -25000 1647411	388683 388683	428072 441973	411900 411900
1216 9 37/19	50X178 F2SG2S .2043	2	PESESKY, LAWRENCE & ROSE ANN MAGALDI 144 CHRISTIE ST LEONIA, NJ 144 CHRISTIE ST	07605	302100 154800 456900	1648952	1648952 00	389393 389393	428230 441936	412200 412200
1216 10 37/18	50X178 F2SG2S 2FDWG .2043	2	VOLPI, L.D. & S.J. & ANDERSON, D.R. & M.M. 148 CHRISTIE ST LEONIA NJ 148 CHRISTIE	07605-1902	302100 231900 534000	1927206	1927206 00	455102 455101	500492 516511	481800 481800
1216 11 37/17	50X178 F2SG1S .2043	2	RIVERA, RALPH & KARLA M. 154 CHRISTIE STREET LEONIA, NJ 154 CHRISTIE STREET	07605	302000 270600 572600	2066513	2066513 00	487999 487998	536669 553847	516600 516600
1216 12 37/16	50X178 F2SG1S .2043	2	BEKIARIDES, THEODORE & KATY 156 CHRISTIE ST LEONIA NJ 156 CHRISTIE ST	07605-1902	301900 215500 517400	1867297	1867297 00	440955 440954	484933 500455	466800 466800
1216 13 37/15	50X177 F2SG2S .2032	2	EBELING, STEVEN H. & MELISSA M. 160 CHRISTIE ST LEONIA, NJ 160 CHRISTIE	00660 07605	301900 199600 501500	1809914	1809914 00	427404 427403	470031 485076	452500 452500
1216 14 37/13.C	50X75 S2SG1S .0861	2	FORD, MEGHAN A. & TIMOTHY J. 116 ORCHARD PL LEONIA, NJ 116 ORCHARD PL	07605	184500 94300 278800	1006189	1006189 00	237608 237607	261305 269669	251500 251500
1216 15 37/13.B	75X150 F2SG1U .2583	2	STENKEN RICHARD 145 PARK AVE LEONIA NJ 145 PARK AVE	07605-2011	328800 222200 551000	1988559	1988559 00	469590 469590	516425 532954	497100 497100
1216 16 37/12	75X200 F2S .3444	2	GRIMM, CARL T. & PETRINA ARAGONA 137 PARK AVE LEONIA, NJ 137 PARK AVE	07605	347500 194100 541600	1954634	1954634 00	461579 461578	507615 523862	488700 488700
1216 17 37/10	75X200 F2SG1S .3444	2	CARROLL, PATRICK & ANNE MARIE 131 PARK AVE LEONIA NJ 131 PARK AVE	04170 07605-2011	347500 331700 679200	2451233	2451233 00	578849 578848	636580 656956	612800 612800
1216 18 37/9	75X200 F2SG1S .3444	2	MANUEL, PETER & ROBIN, BETH 127 PARK AVE LEONIA NJ 127 PARK AVE	07605-2011	347500 369200 716700	2586570	2586570 00	610808 610807	671727 693228	646600 646600
1216 19 37/8	50X200 B1S G2U .2296	2	DOTTINO, PAUL & CAROL 121 PARK AVE LEONIA NJ 121 PARK AVE	07605-2011	322500 170300 492800	1778515	1778515 00	419989 419989	461877 476660	444600 444600
1216 20 37/6.B	75X200 F2SG1S .3444	2	WOO, EUJIN MICHELLE 117 PARK AVE LEONIA, NJ 117 PARK AVE	00660 07605	347500 211000 558500	2015627	2015627 00	475982 475982	523454 540209	503900 503900

7297900

26338122

00

25000

26313122

12426775

13886347

13156200

Block No. Lot No. Qualification Account No.	Land Dimensions Building Description Additional Lots Acreage	Prop. Class	Owner's Name Address City State Property Location	Billing Code Zip Code	Land Improvement Exemption Net Total	2025 Property Tax Special Dist	2025 Total Tax Deduction Net Tax	Amt.Billed 2025 1st Q 2nd Q Total	2nd Half 2025 3rd Q 4th Q Total	Preliminary 2026 Tax 1st Q 2nd Q Total
1216 21 37/1	211X196 F3SG2S .9494	2	DO, ALEXANDER Q & ANNA M.M. 217 GRAND AVE LEONIA, NJ 217 GRAND AVE	07605	304200 569300 873500	3152462	3152462 00 3152462	744441 744440 1488881	818688 844893 1663581	788100 788100 1576200
1217 1 38/49	177X100 CB2SG2S .4063	2	PAPPAS, JOHN A. & A. NINETTA 119 ORCHARD PL LEONIA NJ 119 ORCHARD PL	07605-2016	335200 580300 915500	3304040	3304040 00 3304040	780235 780235 1560470	858053 885517 1743570	826000 826000 1652000
1217 2 38/48	50X176 F2SG1S .2020	2	SMITH, NEIL R. 172 CHRISTIE STREET LEONIA, NJ 172 CHRISTIE ST	07605	286600 149600 436200	1574246	1574246 00 1574246	371752 371751 743503	408829 421914 830743	393600 393600 787200
1217 3 38/47	50X176 F2S .2020	2	1355 15TH STREET FLNJ, LLC 176 CHRISTIE ST LEONIA, NJ 176 CHRISTIE ST	07605	286500 166500 453000	1634877	1634877 00 1634877	386070 386069 772139	424574 438164 862738	408700 408700 817400
1217 4 38/46	50X176 F2S 2FDWG .2020	2	CRUZ, OSVALDO & CARMEN 180 CHRISTIE ST LEONIA, NJ 180 CHRISTIE ST	00660 07605	301500 222600 524100	1891477	1891477 00 1891477	446665 446664 893329	491213 506935 998148	472900 472900 945800
1217 5 38/44	100X156 F2SG2S .3581	2	TOMASSO, SHERRY 184 CHRISTIE ST LEONIA, NJ 184 CHRISTIE ST	00672 07605	333100 295400 628500	2268257	2268257 00 2268257	535640 535639 1071279	589062 607916 1196978	567100 567100 1134200
1217 6 38/43	50X175 F2SG1S .2009	2	BELITSKY, JOHN & ISABEL M. 192 CHRISTIE ST LEONIA, NJ 192 CHRISTIE ST	07605	301400 219600 521000	1880289	1880289 00 1880289	444023 444022 888045	488307 503937 992244	470100 470100 940200
1217 7 38/42	50X175 F2SG1S .2009	2	DESIMONE, JOHN 196 CHRISTIE ST LEONIA, NJ 196 CHRISTIE ST	00660 07605	301300 163000 464300	1675659	1675659 00 1675659	395700 395700 791400	435165 449094 884259	418900 418900 837800
1217 8 38/40	75X174 F2.5SG2S .2996	2	LEMBO, GERARD M. & DIANE 200 CHRISTIE ST LEONIA, NJ 200 CHRISTIE ST	00660 07605-1903	323100 237000 560100	2021401	2021401 00 2021401	477346 477345 954691	524954 541756 1066710	505400 505400 1010800
1217 9 38/39	75X174 F2.5SG2S .2996	2	LORENZO, JOHN G. & RITA M. 210 CHRISTIE ST LEONIA, NJ 210 CHRISTIE ST	07605	323000 240100 563100	2032228	2032228 00 2032228	479902 479902 959804	527766 544658 1072424	508100 508100 1016200
1217 10 38/38	50X174 F1SG2U .1997	2	ABDEL-RAZEK, AHMED M. 214 CHRISTIE STREET LEONIA, NJ 214 CHRISTIE ST	00672 07605	286000 173300 459300	1657614	1657614 00 1657614	391439 391438 782877	430479 444258 874737	414400 414400 828800
1217 11 38/34	0.795 AC B4S 37U .7950	4C	ROWLAND REALTY CO INC C/O ROCCO ENT 15 WARREN ST, SUITE 39 HACKENSACK, NJ 222 CHRISTIE ST	00660 07601	1480000 1903000 3383000	12209247	12209247 00 12209247	2883162 2883162 5766324	3170717 3272206 6442923	3052300 3052300 6104600
1217 12 38/36	0.27 AC COMMON AREA .2700	15F	WOOD PARK CONDOMINIUMS 218 BROAD AVE LEONIA, NJ 218 BROAD AVE	07605	*EXEMPT*	00	00 00 00	00 00 00	00 00 00	00 00 00
1217 12 C0001 38/36	3 RMS BASE .0000	2	LABOMBARDA, JOHN & ROBYN, TRUSTEES 474 PINE HILL RD LEONIA, NJ 218 BROAD AVE APT BA	07605	70000 54100 124100	447877	447877 00 447877	105765 105764 211529	116313 120035 236348	112000 112000 224000

9905700

35749674

00

00

35749674

16884271

18865403

17875200

Block No. Lot No. Qualification Account No.	Land Dimensions Building Description Additional Lots Acreage	Prop. Class	Owner's Name Address City State Property Location	Billing Code Zip Code	Land Improvement Exemption Net Total	2025 Property Tax Special Dist	2025 Total Tax Deduction Net Tax	Amt.Billed 2025 1st Q 2nd Q Total	2nd Half 2025 3rd Q 4th Q Total	Preliminary 2026 Tax 1st Q 2nd Q Total
1217 12 C0002 38/36	4 RMS BASE-SUPT .0000	2	SUDIT, EKATERINA TRUSTEE 9 CYPRESS RD SUFFERN, NY 218 BROAD AVE APT BB	10901	70000 141900 211900	764747	764747 00 764747	180592 180592 361184	198603 204960 403563	191200 191200 382400
1217 12 C0003 38/36	4 RMS BASE .0000	2	TRAN, DANIEL & WONG, ALICE 203 HIGHWOOD AVE LEONIA, NJ 218 BROAD AVE-APT BC	07605	70000 111100 181100	653590	653590 00 653590	154343 154342 308685	169736 175169 344905	163400 163400 326800
1217 12 C0011 38/36	4RMS 1ST FL .0000	2	CULLEN, ELIZABETH & CHRISTINA 218 BROAD AVE APT 1A LEONIA, NJ 218 BROAD AVE APT 1A	07605	70000 120900 190900	688958	688958 00 688958	162695 162694 325389	178921 184648 363569	172200 172200 344400
1217 12 C0012 38/36	3RMS 1ST FL .0000	2	DEMARCO, RICHARD & KATHERINE M. 2 TENAFLY CT TENAFLY, NJ 218 BROAD AVE APT 1B	00660 07670	70000 69100 139100	502012	502012 00 502012	118548 118548 237096	130372 134544 264916	125500 125500 251000
1217 12 C0013 38/36	4RMS 1ST FL .0000	2	TEEHAN, MICHAEL 218 BROAD AVE APT 1C LEONIA, NJ 218 BROAD AVE APT 1C	00660 07605	70000 130500 200500	723605	723605 00 723605	170877 170876 341753	187919 193933 381852	180900 180900 361800
1217 12 C0014 38/36	3RMS 1ST FL .0000	2	LEE, HO J. 218 BROAD AVE APT 1D LEONIA, NJ 218 BROAD AVE APT 1D	00660 07605	70000 80800 150800	544237	544237 00 544237	128520 128519 257039	141337 145861 287198	136100 136100 272200
1217 12 C0015 38/36	3RMS 1ST FL .0000	2	KANG, KYOUNG AE 218 BROAD AVENUE, #1E LEONIA, NJ 218 BROAD AVE APT 1E	07605	70000 74100 144100	520057	520057 00 520057	122810 122809 245619	135058 139380 274438	130000 130000 260000
1217 12 C0016 38/36	2.5 RMS 1ST FL .0000	2	CHOI, JIN HEE 218 BROAD AVE (UNIT 1F) LEONIA, NJ 218 BROAD AVE APT 1F	07605	70000 40400 110400	398434	398434 00 398434	94089 94088 188177	103473 106784 210257	99600 99600 199200
1217 12 C0017 38/36	4RMS 1ST FL .0000	2	SACHAKOVA, ALINA 218 BROAD AVENUE #1G LEONIA, NJ 218 BROAD AVE APT 1G	00660 07605	70000 130400 200400	723244	723244 00 723244	170791 170791 341582	187825 193837 381662	180800 180800 361600
1217 12 C0021 38/36	4RMS 2ND FL .0000	2	PARK, J. & D. & KIM, J. 218 BROAD AVE, APT 2A LEONIA, NJ 218 BROAD AVE APT 2A	07605	70000 127600 197600	713138	713138 00 713138	168405 168404 336809	185201 191128 376329	178300 178300 356600
1217 12 C0022 38/36	3RMS 2ND FL .0000	2	BLAUVELT, RUSSELL C. III & DAWN N. 1514 9TH STREET FORT LEE, NJ 218 BROAD AVE APT 2B	07024	70000 69100 139100	502012	502012 00 502012	118548 118548 237096	130372 134544 264916	125500 125500 251000
1217 12 C0023 38/36	4RMS 2ND FL .0000	2	PERNETTI, MARK & MERCEDES 218 BROAD AVE APT 2C LEONIA NJ 218 BROAD AVE APT 2C	00660 07605	70000 130500 200500	723605	723605 00 723605	170877 170876 341753	187919 193933 381852	180900 180900 361800
1217 12 C0024 38/36	3RMS 2ND FL .0000	2	BLAGMAN, CLARK THEODORE 218 BROAD AVE, #2D LEONIA, NJ 218 BROAD AVE APT 2D	07605	70000 80800 150800	544237	544237 00 544237	128520 128519 257039	141337 145861 287198	136100 136100 272200
1217 12 C0025 38/36	3 RMS 2ND FL .0000	2	RUDE, MARTIN & WANG, GENEVIEVE 218 BROAD AVE #2E LEONIA, NJ 218 BROAD AVE APT 2E	00660 07605	70000 86900 156900	566252	566252 00 566252	133718 133718 267436	147055 151761 298816	141600 141600 283200

2374100

8568128

00

00

8568128

4046657

4521471

4284200

Block No. Lot No. Qualification Account No.	Land Dimensions Building Description Additional Lots Acreage	Prop. Class	Owner's Name Address City State Property Location	Billing Code Zip Code	Land Improvement Exemption Net Total	2025 Property Tax Special Dist	2025 Total Tax Deduction Net Tax	Amt.Billed 2025 1st Q 2nd Q Total	2nd Half 2025 3rd Q 4th Q Total	Preliminary 2026 Tax 1st Q 2nd Q Total
1217 12 C0026 38/36	3RMS 2ND FL .0000	2	KIM, JUHAN 218 BROAD AVE APT 2F LEONIA NJ 218 BROAD AVE APT 2F	00660 07605	70000 65400 135400	488659	488659 00 488659	115395 115395 230790	126904 130965 257869	122200 122200 244400
1217 12 C0027 38/36	4RMS 2ND FL .0000	2	POGUE, DARRELL & SALLY KUSACTAY 218 BROAD AVE APT 2G LEONIA, NJ 218 BROAD AVE APT 2G	07605	70000 140800 210800	760777	760777 00 760777	179655 179654 359309	197572 203896 401468	190200 190200 380400
1217 12 C0031 38/36	4RMS 3RD FL .0000	2	PARK, STEVE & OKBUN 218 BROAD AVE, APT 3A LEONIA, NJ 218 BROAD AVE APT 3A	07605	70000 130600 200600	723965	723965 00 723965	170962 170961 341923	188012 194030 382042	181000 181000 362000
1217 12 C0032 38/36	3RMS 3RD FL .0000	2	TRAN, DANIEL & ALICE WONG 203 HIGHWOOD AVE LEONIA, NJ 218 BROAD AVE APT 3B	07605	70000 69100 139100	502012	502012 00 502012	118548 118548 237096	130372 134544 264916	125500 125500 251000
1217 12 C0033 38/36	4RMS 3RD FL .0000	2	218L3C, LLC 114 VOORHIS AVE RIVER EDGE, NJ 218 BROAD AVE APT 3C	07661	70000 130500 200500	723605	723605 00 723605	170877 170876 341753	187919 193933 381852	180900 180900 361800
1217 12 C0034 38/36	3RMS 3RD FL .0000	2	TRAN, DANIEL & WONG, ALICE 203 HIGHWOOD AVE LEONIA, NJ 218 BROAD AVE APT 3D	07605	70000 80800 150800	544237	544237 00 544237	128520 128519 257039	141337 145861 287198	136100 136100 272200
1217 12 C0035 38/36	3RMS 3RD FL .0000	2	KIM, TIMOTHY M. 218 BROAD AVE APT 3E LEONIA, NJ 218 BROAD AVE APT 3E	07605	70000 80000 150000	541350	541350 00 541350	127838 127837 255675	140588 145087 285675	135300 135300 270600
1217 12 C0036 38/36	3RMS 3RD FL .0000	2	BERRY TREE PROPERTIES, INC. 218 BROAD AVE #3F LEONIA, NJ 218 BROAD AVE APT 3F	07605	70000 76800 146800	529801	529801 00 529801	125111 125110 250221	137588 141992 279580	132500 132500 265000
1217 12 C0037 38/36	4RMS 3RD FL .0000	2	WANG, JIA & CAO, JING 218 BROAD AVE, APT 3G LEONIA, NJ 218 BROAD AVE APT 3G	07605	70000 130400 200400	723244	723244 00 723244	170791 170791 341582	187825 193837 381662	180800 180800 361600
1217 12 C0041 38/36	4RMS 4TH FL .0000	2	VAUGHAN, JAMIE CHRISTINE 218 BROAD AVE APT 4A LEONIA, NJ 218 BROAD AVE APT 4A	07605	70000 120900 190900	688958	688958 00 688958	162695 162694 325389	178921 184648 363569	172200 172200 344400
1217 12 C0042 38/36	3RMS 4TH FL .0000	2	TRAN, DANIEL 203 HIGHWOOD AVE LEONIA, NJ 218 BROAD AVE APT 4B	07605	70000 69100 139100	502012	502012 00 502012	118548 118548 237096	130372 134544 264916	125500 125500 251000
1217 12 C0043 38/36	4RMS 4TH FL .0000	2	KIM, PETER 1 MAIN ST, UNIT 306 EDGEWATER, NJ 218 BROAD AVE APT 4C	07020	70000 130500 200500	723605	723605 00 723605	170877 170876 341753	187919 193933 381852	180900 180900 361800
1217 12 C0044 38/36	3RMS 4TH FL .0000	2	CROVATTO, LAURA 218 BROAD AVE, APT 4D LEONIA, NJ 218 BROAD AVE APT 4D	01576 07605	70000 80800 150800	544237	544237 00 544237	128520 128519 257039	141337 145861 287198	136100 136100 272200
1217 12 C0045 38/36	3RMS 4TH FL .0000	2	LABOMBARDA, JOHN & ROBYN, TRUSTEES 474 PINE HILL RD LEONIA, NJ 218 BROAD AVE APT 4E	07605	70000 74100 144100	520057	520057 00 520057	122810 122809 245619	135058 139380 274438	130000 130000 260000

2359800

8516519

00

00

8516519

4022284

4494235

4258400



Block No. Lot No. Qualification Account No.	Land Dimensions Building Description Additional Lots Acreage	Prop. Class	Owner's Name Address City State Property Location	Billing Code Zip Code	Land Improvement Exemption Net Total	2025 Property Tax Special Dist	2025 Total Tax Deduction Net Tax	Amt.Billed 2025 1st Q 2nd Q Total	2nd Half 2025 3rd Q 4th Q Total	Preliminary 2026 Tax 1st Q 2nd Q Total
1217 12 C0046 38/36	3RMS 4TH FL .0000	2	VANVELZOR, BRIAN R. 172 SYLVAN AVENUE LEONIA NJ 218 BROAD AVE APT 4F	07605	70000 65400 135400	488659	488659 00 488659	115395 115395 230790	126904 130965 257869	122200 122200 244400
1217 12 C0047 38/36	4RMS 4TH FL .0000	2	SHERPA, RUBI 218 BROAD AVE #4G LEONIA, NJ 218 BROAD AVE APT 4G	07605	70000 153100 223100	805168	805168 00 805168	190137 190137 380274	209101 215793 424894	201300 201300 402600
1217 13 38/31	202X135 B2SG9U15AP .6260	4C	210 BROAD STREET, LLC 10 UNDERWOOD PL #15 CLIFTON, NJ 200-210 BROAD AVE	07013	600000 559000 1159000	4182831	4182831 00 4182831	987758 987758 1975516	1086273 1121042 2207315	1045700 1045700 2091400
1217 14 38/29.B	75X200 F3SG2U 3FDWG .3444	2	FREAKES, ANTHONY & HUANG, LIN 3 BRECKENRIDGE COURT BELLE MEAD NJ 207 PARK AVE	08502	330100 310000 640100	2310121	2310121 00 2310121	545526 545525 1091051	599934 619136 1219070	577500 577500 1155000
1217 15 38/28	75X200 F2SG3S .3444	2	CARROLL, SCOTT & WENDY 201 PARK AVE LEONIA, NJ 201 PARK AVE	00672 07605	330100 368800 698900	2522330	2522330 00 2522330	595638 595637 1191275	655044 676011 1331055	630600 630600 1261200
1217 16 38/26.B	75X200 F2SG2U .3444	2	SCHURR, SIMON & WORME, KATHERINE 195 PARK AVE LEONIA, NJ 195 PARK AVE	07605	347500 476600 824100	2974177	2974177 00 2974177	702340 702339 1404679	772388 797110 1569498	743500 743500 1487000
1217 17 38/25	75X200 F2SG1U .3444	2	LEE, EUISEOK & EUNYOUNG 189 PARK AVE LEONIA NJ 189 PARK AVE	00660 07605-2018	347500 286000 633500	2286302	2286302 00 2286302	539901 539900 1079801	593748 612753 1206501	571600 571600 1143200
1217 18 38/23.B	75X200 F2SG2S .3444	2	BOGGIA, PHILLIP N. & SUSAN 185 PARK AVE LEONIA NJ 185 PARK AVE	07605-2018	347500 446800 794300	2866629	2866629 00 2866629	676943 676942 1353885	744458 768286 1512744	716700 716700 1433400
1217 19 38/21	0.4545 AC 2.5S-F-L-2UG .4545	2	LEE, KYE JOON 111 PARK ST APT 12G NEW HAVEN, CT 177 PARK AVE	06511	352300 435900 788200	2844614	2844614 00 2844614	671744 671743 1343487	738741 762386 1501127	711200 711200 1422400
1217 20 38/19	111X200 B2.5SG2S .5096	2	MINICHIELLO, MARK & KELLY 159 PARK AVE LEONIA NJ 159 PARK AVE	07605-2018	354500 475300 829800	2994748	2994748 00 2994748	707197 707197 1414394	777730 802624 1580354	748700 748700 1497400
1217 21 38/18	100X200 F1SG2A .4591	2	KANTOR, BARRY & JILL 155 PARK AVE LEONIA NJ 155 PARK AVE	07605-2018	352500 237200 589700	2128227	2128227 00 2128227	502572 502572 1005144	552696 570387 1123083	532100 532100 1064200
1217 22 38/16.A	75X125 F2S GLS .2152	2	ZHANG, ANDY & SOHEE LEE 149 PARK AVE LEONIA, NJ 149 PARK AVE	07605	319400 167200 486600	1756139	1756139 00 1756139	414705 414705 829410	456066 470663 926729	439000 439000 878000
1217 23 38/16.B	75X75 .1291	1	PAPPAS, JOHN 119 ORCHARD PL LEONIA NJ ORCHARD PLACE	07605-2016	112500 0 112500	406013	406013 00 406013	95879 95878 191757	105441 108815 214256	101500 101500 203000
1218 1 38/16.B	.037 AC .0370	15C	BOROUGH OF LEONIA 312 BROAD AVE LEONIA NJ WEST OF RR	07605	*EXEMPT*	00	00 00 00	00 00 00	00 00 00	00 00 00

7915200

28565958

00

00

28565958

13491463

15074495

14283200

Block No. Lot No. Qualification Account No.	Land Dimensions Building Description Additional Lots Acreage	Prop. Class	Owner's Name Address City State Property Location	Billing Code Zip Code	Land Improvement Exemption Net Total	2025 Property Tax Special Dist	2025 Total Tax Deduction Net Tax	Amt.Billed 2025 1st Q 2nd Q Total	2nd Half 2025 3rd Q 4th Q Total	Preliminary 2026 Tax 1st Q 2nd Q Total
1301 1 52/9.A	75X116 CB1S STORES .1997	4A	YEA J. REALTY, LLC 315 BROAD AVE LEONIA, NJ 315 BROAD AVE	07605	390000 1292000 1682000	6070338	6070338 00 6070338	1433485 1433484 2866969	1576455 1626914 3203369	1517600 1517600 3035200
1301 2 000000	27X122 S2S APT .0756	4A	YEA J. REALTY, LLC 315 BROAD AVE LEONIA, NJ 310 FORT LEE RD	07605	291000 149000 440000	1587960	1587960 00 1587960	374990 374990 749980	412390 425590 837980	397000 397000 794000
1301 3 52/10.D	27X122 B2S 2FDWG .0756	4A	OZ REALTY NJ, LLC 314 FORT LEE ROAD LEONIA, NJ 314 FORT LEE RD	07605	291000 178000 469000	1692621	1692621 00 1692621	399706 399705 799411	439570 453640 893210	423200 423200 846400
1301 4 52/1	2.664AC 2.6640	15A	BOARD OF EDUCATION 500 BROAD AVE LEONIA NJ FORT LEE RD & HIGHLD	07605-1537	*EXEMPT*	00	00 00 00	00 00 00	00 00 00	00 00 00
1301 5 000000	99.5X104 CB1S 7STORES .2376	4A	295-307 BROAD AVE RLTY C/O LEE, JH 2 BAY CLUB DR APT 16J BAYSIDE, NY 295-307 BROAD AVE	11360	417100 1281900 1699000	6131691	6131691 00 6131691	1447973 1447973 2895946	1592388 1643357 3235745	1532900 1532900 3065800
1302 1 53/1	150X150 B4S 37APT .5165	4C	LEONIA TEANECK&TELEVINMAN%AFF MGMT 301 LIVINGSTON AVE LIVINGSTON NJ 330 FORT LEE RD	00660 07039	1480000 1880000 3360000	12126240	12126240 00 12126240	2863560 2863560 5727120	3149160 3249960 6399120	3031600 3031600 6063200
1302 2 000000	150X150 .5165	4C	202A-202B GLENWOOD AV % MADELINE CO 555 10TH ST PALISADES PARK, NJ 202A&B GLENWOOD AVE	07650	237500 607500 845000	3049605	3049605 00 3049605	720152 720151 1440303	791976 817326 1609302	762400 762400 1524800
1302 3 000000	50X150 B1.5SG1U .1722	2	MIN, YOUNG H. & YOUNG AE 200 GLENWOOD AVE LEONIA, NJ 200 GLENWOOD AVE	07605	239400 169700 409100	1476442	1476442 00 1476442	348656 348655 697311	383429 395702 779131	369100 369100 738200
1302 4 000000	50X150 B2SG1U .1722	2	WOODSIDE, LYNDON M. & JANE W. 196 GLENWOOD AVE LEONIA NJ 196 GLENWOOD AVE	07605-1306	252000 112000 364000	1313676	1313676 00 1313676	310219 310219 620438	341159 352079 693238	328400 328400 656800
1302 5 000000	50X150 B2SG1U .1722	2	SOHN, DONG B. & ANGELA CHOO 192 GLENWOOD AVE LEONIA, NJ 192 GLENWOOD AVE	07605	252000 168500 420500	1517585	1517585 00 1517585	358372 358371 716743	394114 406728 800842	379400 379400 758800
1302 6 000000	62X100 B2SG1U .1423	2	KIM, EDWIN 186 GLENWOOD AVE LEONIA, NJ 186 GLENWOOD AVE	07605	242600 199000 441600	1593734	1593734 00 1593734	376354 376353 752707	413890 427137 841027	398400 398400 796800
1302 7 000000	63X100 F2SG1U .1446	2	BIANCHI, MARIO & KATHY 184 GLENWOOD AVE LEONIA NJ 184 GLENWOOD AVE	07605-1306	243900 214500 458400	1654366	1654366 00 1654366	390672 390671 781343	429636 443387 873023	413600 413600 827200
1302 8 53/13	50X125 B2SG1U .1435	2	PENNINGTON, SETH D. III & SARAH K. 333 CRESCENT AVE LEONIA, NJ 333 CRESCENT AVE	00660 07605	270100 192900 463000	1670967	1670967 00 1670967	394592 394592 789184	433947 447836 881783	417700 417700 835400
1302 9 000000	50X124.8 F2SG1U .1433	2	MOON, PILNYE 329 CRESCENT AVE LEONIA NJ 329 CRESCENT AVE	07605-1805	269900 165000 434900	1569554	1569554 00 1569554	370644 370643 741287	407610 420657 828267	392400 392400 784800

11486500

41454779

00

00

41454779

19578742

21876037

20727400

Block No. Lot No. Qualification Account No.	Land Dimensions Building Description Additional Lots Acreage	Prop. Class	Owner's Name Address City State Property Location	Billing Code Zip Code	Land Improvement Exemption Net Total	2025 Property Tax Special Dist	2025 Total Tax Deduction Net Tax	Amt.Billed 2025 1st Q 2nd Q Total	2nd Half 2025 3rd Q 4th Q Total	Preliminary 2026 Tax 1st Q 2nd Q Total
1302 10 000000	50X100 F2SG1S .1148	2	FITZGERALD, WILLIAM & MARYANN 325 CRESCENT AVE LEONIA NJ 325 CRESCENT AVE	07605-1805	245000 114100 359100	1295992	V1 1295992 -25000 1270992	299793 299793 599586	330317 341089 671406	317700 317700 635400
1302 11 000000	50X100 F2SG1U .1148	2	PARK, JIN SOO & JUNGRIM Y 295 HIGHLAND ST LEONIA NJ 295 HIGHLAND ST	00660 07605-1814	245000 94800 339800	1226338	1226338 00 1226338	289595 289594 579189	318478 328671 647149	306600 306600 613200
1302 12 000000	54X125 .1550	2	BURKE, BRIAN W. & BRIDGET 299 HIGHLAND ST LEONIA NJ 299 HIGHLAND ST	00672 07605-1814	252800 109200 362000	1306458	1306458 00 1306458	308515 308514 617029	339285 350144 689429	326600 326600 653200
1302 13 000000	58.74X150 F2S 2FDWG .2023	2	MARTIRE, GREGORY & MARY 3 WINTHROP PLACE LEONIA NJ 303 HIGHLAND ST	07605	286600 225800 512400	1849252	1849252 00 1849252	436693 436693 873386	480247 495619 975866	462300 462300 924600
1302 14 000000	62X150 B2SG2S .2135	2	PAGNOZZI, NICHOLAS F. JR 879 JASON CT BRIDGEWATER, NJ 307 HIGHLAND ST	08807	274500 154600 429100	1548622	1548622 00 1548622	365701 365700 731401	402174 415047 817221	387200 387200 774400
1303 1 000000	85X100 B2.5SG1U .1951	2	LIANG, BEN & SHERRY 203 GLENWOOD AVENUE LEONIA, NJ 203 GLENWOOD AVE	07605	259700 234800 494500	1784651	V1 1784651 -25000 1759651	415188 415188 830376	457220 472055 929275	439900 439900 879800
1303 2 000000	132.69X95 B2.5SG .2894	2	BRECKHEIMER, MARTIN & AYXA 164 PAULIN BLVD LEONIA NJ 164 PAULIN BLVD	07605-1236	276600 276500 553100	1996138	1996138 00 1996138	471380 471379 942759	518393 534986 1053379	499000 499000 998000
1303 3 000000	60X95 F2SG1S .1309	2	KAY, ALAN & WONJUNG KIM 160 PAULIN BLVD LEONIA, NJ 160 PAULIN BLVD	00660 07605	265700 197000 462700	1669884	1669884 00 1669884	394336 394336 788672	433666 447546 881212	417500 417500 835000
1303 4 000000	59X100 B1.5SG1A .1354	2	CAPETANDES, GARY & MENDOZA, ELIANA 152 PAULIN BLVD LEONIA NJ 152 PAULIN BLVD	07605	268000 147300 415300	1498818	1498818 00 1498818	353940 353939 707879	389240 401699 790939	374700 374700 749400
1303 5 63/44	61X100 F2SG2S .1400	2	FORD, DIANE J. 148 PAULIN BLVD. LEONIA, NJ 148 PAULIN BLVD	07605	258400 163500 421900	1522637	1522637 00 1522637	359565 359564 719129	395426 408082 803508	380700 380700 761400
1303 6 000000	60X95 B2SG2A .1309	2	DINE, MATTHEW & SHULFELT-DINE, D. 144 PAULIN BLVD LEONIA NJ 144 PAULIN BLVD	07605-1236	270000 333600 603600	2178392	2178392 00 2178392	514418 514418 1028836	565724 583832 1149556	544600 544600 1089200
1303 7 000000	80X95 B2SG1U .1745	2	PARK, KUN K & SUNHEE LIM 140 PAULIN BLVD LEONIA, NJ 140 PAULIN BLVD	07605	288900 555900 844800	3048883	3048883 00 3048883	719981 719981 1439962	791789 817132 1608921	762200 762200 1524400
1303 8 000000	60X95 F1.5SG1U .1309	2	NEWMAN-LADJEN, SASHA & VICTORIA F 373 ALLAIRE AVE LEONIA, NJ 373 ALLAIRE AVE	00660 07605	273600 90500 364100	1314037	1314037 00 1314037	310305 310304 620609	341253 352175 693428	328500 328500 657000
1303 9 000000	60X140 IRR F2SG1S .0000	2	MASI, STEVEN & PETRELLA, DIANE 369 ALLAIRE AVE LEONIA, NJ 369 ALLAIRE AVE	07605	295800 201600 497400	1795117	1795117 00 1795117	423910 423909 847819	466188 481110 947298	448800 448800 897600

6659800

24035219

00

50000

23985219

11326632

12658587

11992600

Block No. Lot No. Qualification Account No.	Land Dimensions Building Description Additional Lots Acreage	Prop. Class	Owner's Name Address City State Property Location	Billing Code Zip Code	Land Improvement Exemption Net Total	2025 Property Tax Special Dist	2025 Total Tax Deduction Net Tax	Amt.Billed 2025 1st Q 2nd Q Total	2nd Half 2025 3rd Q 4th Q Total	Preliminary 2026 Tax 1st Q 2nd Q Total
1303 10 000000	102X102 S2S G1S .2388	2	YOUNG, EDWARD & MARGARET 169 GLENWOOD AVE LEONIA NJ 169 GLENWOOD AVE	02027 07605-1305	264600 268000 532600	1922153	1922153 00 1922153	453909 453908 907817	499179 515157 1014336	480500 480500 961000
1303 11 000000	80X120 B2SG1S .2204	2	LI, GUOYING & MA, SHENGCH 175 GLENWOOD AVE LEONIA, NJ 175 GLENWOOD AVE	07605	266300 400400 666700	2406120	2406120 00 2406120	568195 568195 1136390	624865 644865 1269730	601500 601500 1203000
1303 12 63/20	60X113 F2SG1S .1556	2	DIAZ-GRANADOS, RAFAEL & DIASY 177 GLENWOOD AVE LEONIA, NJ 177 GLENWOOD AVE	07605	251500 170000 421500	1521194	1521194 00 1521194	359224 359223 718447	395051 407696 802747	380300 380300 760600
1303 13 000000	60X125 IRR F2SG1S .0000	2	PHELAN, M.J. & GONZALEZ, L. 181 GLENWOOD AVE LEONIA, NJ 181 GLENWOOD AVE	07605	220400 147300 367700	1327029	1327029 00 1327029	313373 313372 626745	344627 355657 700284	331800 331800 663600
1303 14 63/10	160X125 F1.5SG1A .4591	2	CHASIN, LAWRENCE A. & GAIL U. 185 GLENWOOD AVE LEONIA NJ 185 GLENWOOD AVE	07605-1305	294800 210400 505200	1823267	1823267 00 1823267	430557 430557 861114	473499 488654 962153	455800 455800 911600
1303 15 000000	50X125 B2.5SG2S .1435	2	YUM, ALEX 191 GLENWOOD AVE LEONIA, NJ 191 GLENWOOD AVE	07506	247500 128500 376000	1356984	1356984 00 1356984	320446 320446 640892	352406 363686 716092	339200 339200 678400
1303 16 000000	50X125 S2SG1U .1435	2	LONG, DAVID F. & KRISTI E. 195 GLENWOOD AVE LEONIA NJ 195 GLENWOOD AVE	07605-1305	247500 143400 390900	1410758	1410758 00 1410758	333145 333144 666289	366371 378098 744469	352700 352700 705400
1303 17 000000	100X225 .5165	2	SANCHEZ, RAFAEL 199 GLENWOOD AVE LEONIA, NJ 199 GLENWOOD AVE	00672 07605	279000 196700 475700	1716801	1716801 00 1716801	405416 405415 810831	445850 460120 905970	429200 429200 858400
1304 1 000000	120X120 B2SG2U .3306	2	155 PAULIN BLVD CO. 155 PAULIN BLVD LEONIA, NJ 155 PAULIN BLVD	07605	322400 467400 789800	2850388	2850388 00 2850388	673107 673107 1346214	740240 763934 1504174	712600 712600 1425200
1304 2 000000	50X100 B2S .1148	2	SHANKAR, SUPRIYA & SHANKAR 120 HOWARD TERR LEONIA, NJ 120 HOWARD TERR	07605	250000 190200 440200	1588682	1588682 00 1588682	375161 375160 750321	412578 425783 838361	397200 397200 794400
1304 3 000000	68X100 S2S G1U .1561	2	LAZOVIK, MICHAEL & KENYA 122 HOWARD TERR LEONIA, NJ 122 HOWARD TERR	00597 07605	275000 284700 559700	2019957	2019957 00 2019957	477005 477004 954009	524579 541369 1065948	505000 505000 1010000
1304 4 000000	9670 SF SZSG1S .2220	2	LEE, ROY & DANA 403 ALLAIRE AVE LEONIA, NJ 403 ALLAIRE AVE	00660 07605	297400 291900 589300	2126784	2126784 00 2126784	502231 502231 1004462	552322 570000 1122322	531700 531700 1063400
1304 5 000000	4140 SF F2SG1S .0950	2	MENDEZ, LILLIAN NIR TRUST 20 CHESTEFIELD RD NEWTON MA 395 ALLAIRE AVE	02465-2323	238900 185400 424300	1531299	1531299 00 1531299	361610 361610 723220	397675 410404 808079	382800 382800 765600
1304 6 000000	137X125 IRR .0000	2	LABIANCO, GARY J. & C.A. 141 PAULIN BLVD LEONIA NJ 141 PAULIN BLVD	07605-1238	322800 150600 473400	1708501	1708501 00 1708501	403456 403455 806911	443694 457896 901590	427100 427100 854200

7013000

25309917

00

00

25309917

11953662

13356255

12654800

Block No. Lot No. Qualification Account No.	Land Dimensions Building Description Additional Lots Acreage	Prop. Class	Owner's Name Address City State Property Location	Billing Code Zip Code	Land Improvement Exemption Net Total	2025 Property Tax Special Dist	2025 Total Tax Deduction Net Tax	Amt.Billed 2025 1st Q 2nd Q Total	2nd Half 2025 3rd Q 4th Q Total	Preliminary 2026 Tax 1st Q 2nd Q Total
1304 7 000000	60X100 F2SG1S .1377	2	KYHL, DAVID H. & LANA GRAY 145 PAULIN BLVD LEONIA NJ 145 PAULIN BLVD	07605-1238	270000 180400 450400	1625494	1625494 00 1625494	383854 383853 767707	422138 435649 857787	406400 406400 812800
1304 8 000000	60X100 B2SG1U .1377	2	LYGNOS, NICHOLAS G. 149 PAULIN BLVD LEONIA, NJ 149 PAULIN BLVD	00660 07605	270000 220300 490300	1769493	1769493 00 1769493	417859 417858 835717	459534 474242 933776	442400 442400 884800
1305 1 000000	30580 SF F2SG1S .7020	2	HSU, ALASKA Y. & CHOU, ICHIA 408 FORT LEE RD LEONIA NJ 408 FORT LEE RD	07605-1101	274400 120800 395200	1426277	1426277 00 1426277	336810 336809 673619	370401 382257 752658	356600 356600 713200
1305 2 000000	100X100 B2S G2A .2296	2	CENTRELLA, GABRIEL & MICHELLE 165 PAULIN BLVD LEONIA, NJ 165 PAULIN BLVD	07605	299200 239000 538200	1942364	1942364 00 1942364	458681 458681 917362	504428 520574 1025002	485600 485600 971200
1305 3 000000	60X100 S2S .1377	2	WEISSMAN, MORIAH & LARA, WILMY 155 PAULIN BLVD LEONIA, NJ 109 HOWARD TERR	07605	270000 166200 436200	1574246	1574246 00 1574246	371752 371751 743503	408829 421914 830743	393600 393600 787200
1305 4 000000	60X100 F1.5S .1377	2	KROUPA, DANIELLE 115 HOWARD TER LEONIA NJ 115 HOWARD TERR	07605-1211	270000 101900 371900	1342187	1342187 00 1342187	316952 316952 633904	348563 359720 708283	335500 335500 671000
1305 5 62.01/76	60X100 F2SG2S .1377	2	WAACK, CAROL A. 123 HOWARD TER LEONIA NJ 123 HOWARD TERR	07605-1211	270000 175600 445600	1608170	1608170 00 1608170	379763 379762 759525	417639 431006 848645	402000 402000 804000
1305 6 000000	60X100 S2SG1S .1377	2	WEISSMAN, TOBIAS & COLEMAN, IRIS 127 HOWARD TER LEONIA NJ 127 HOWARD TERR	07605-1211	270000 231800 501800	1810996	1810996 00 1810996	427659 427659 855318	470312 485366 955678	452700 452700 905400
1305 7 73/18	40X100 S2SG1U .0918	2	HARRISON, JOHN C. & AHNA E. 131 HOWARD TERR LEONIA, NJ 131 HOWARD TERR	07605	230000 177700 407700	1471389	1471389 00 1471389	347463 347462 694925	382117 394347 776464	367800 367800 735600
1305 8 000000	60X100 F2SG2S .1377	2	PARK, JUN SUNG & HYO JU AN 135 HOWARD TERR LEONIA, NJ 135 HOWARD TERR	00672 07605	270000 187000 457000	1649313	1649313 00 1649313	389479 389478 778957	428323 442033 870356	412300 412300 824600
1305 9 000000	40X100 S2SG1S .0918	2	COBB, KEVIN & ELLEN DEPASQUALE 141 HOWARD TERR LEONIA, NJ 141 HOWARD TERR	07605	230000 87100 317100	1144414	1144414 00 1144414	270249 270248 540497	297202 306715 603917	286100 286100 572200
1305 10 000000	40X100 S2SG1S .0918	2	WALBY, IAN 145 HOWARD TERR LEONIA, NJ 145 HOWARD TERR	07605	230000 118700 348700	1258458	1258458 00 1258458	297180 297179 594359	326819 337280 664099	314600 314600 629200
1305 11 000000	40X100 F2SG1S .0918	2	CAPOTE, JORGE A. & RACHEL B. 151 HOWARD TERR LEONIA, NJ 151 HOWARD TERR	01576 07605	230000 128200 358200	1292744	1292744 00 1292744	305276 305276 610552	335723 346469 682192	323200 323200 646400
1305 12 000000	40X100 S2SG1S .0918	2	SKOBLAR, LUZ 321 UNION ST HACKENSACK, NJ 153 HOWARD TERR	07601	230000 157900 387900	1399931	1399931 00 1399931	330588 330588 661176	363559 375196 738755	350000 350000 700000

5906200

21315476

00

00

21315476

10067121

11248355

10657600



Block No. Lot No. Qualification Account No.	Land Dimensions Building Description Additional Lots Acreage	Prop. Class	Owner's Name Address City State Property Location	Billing Code Zip Code	Land Improvement Exemption Net Total	2025 Property Tax Special Dist	2025 Total Tax Deduction Net Tax	Amt.Billed 2025 1st Q 2nd Q Total	2nd Half 2025 3rd Q 4th Q Total	Preliminary 2026 Tax 1st Q 2nd Q Total
1305 13 000000	40X100 F2SG1S .0918	2	FINNEGAN, JOHN W. & SHEILA R. 159 HOWARD TER LEONIA NJ 159 HOWARD TERR	07605-1211	230000 159100 389100	1404262	1404262 00 1404262	331611 331610 663221	364684 376357 741041	351100 351100 702200
1305 14 000000	80X100 F2SG1A .1837	2	LAYMAN, JOEL & KAREN DUDSAK 165 HOWARD TER LEONIA NJ 165 HOWARD TERR	00660 07605-1211	287500 242300 529800	1912048	1912048 00 1912048	451522 451522 903044	496555 512449 1009004	478000 478000 956000
1306 1 000000	0.0656 AC .0656	15C	BOROUGH OF LEONIA 312 BROAD AVE LEONIA NJ FT LEE RD	07605-1820	*EXEMPT*	00	00 00 00	00 00 00	00 00 00	00 00 00
1306 2 000000	54X132 B2SG1U .1636	2	RODRIGUEZ, JOHN & JENNIFER 412 FORT LEE RD LEONIA, NJ 412 FORT LEE RD	00660 07605	239900 116100 356000	1284804	1284804 00 1284804	303401 303401 606802	333661 344341 678002	321200 321200 642400
1306 3 62/6	54X155 B1.5SG1A .1921	2	KIM, BONG C. 416 FORT LEE RD LEONIA, NJ 416 FORT LEE RD	00660 07605	245100 139300 384400	1387300	1387300 00 1387300	327605 327605 655210	360279 371811 732090	346800 346800 693600
1306 4 000000	54X179 B1.5S .2219	2	JANG, KYUNG MIN & EUNSOL 125 CHESTNUT ST LEONIA, NJ 125 CHESTNUT ST	07605	250400 192500 442900	1598426	1598426 00 1598426	377462 377461 754923	415108 428395 843503	399600 399600 799200
1306 5 62/10	54X101 B1.5SG1U .1252	2	HAIKIN, ARIK 424 FORT LEE RD LEONIA, NJ 424 FORT LEE RD	07605	217800 107300 325100	1173286	1173286 00 1173286	277067 277066 554133	304700 314453 619153	293300 293300 586600
1306 6 000000	50X119 B1.5SG1U .1366	2	ISHIHARA, YOJI & YUKA 428 FORT LEE RD LEONIA, NJ 428 FORT LEE RD	07605	228400 104300 332700	1200714	1200714 00 1200714	283544 283543 567087	311823 321804 633627	300200 300200 600400
1306 7 000000	50X132 B1.5SG1U .1515	2	BERBA, JOHN M. & JOANA CIELO 432 FORT LEE ROAD LEONIA, NJ 432 FORT LEE RD	07605	238700 116500 355200	1281917	1281917 00 1281917	302720 302719 605439	332911 343567 676478	320500 320500 641000
1306 8.01	75X141 .2428	2	YOO, KYUNG HEE 436 FORT LEE RD LEONIA, NJ 436 FORT LEE ROAD	07605	255500 362600 618100	2230723	2230723 00 2230723	526776 526776 1053552	579314 597857 1177171	557700 557700 1115400
1306 8.02	75X150 2S-F .2583	2	SUNDARARAJAN, SELVARAJ & RAMASAMY, V 440 FORT LEE RD LEONIA NJ 440 FORT LEE ROAD	07605-1115	258300 339200 597500	2156378	2156378 00 2156378	509220 509219 1018439	560007 577932 1137939	539100 539100 1078200
1306 11 000000	50X154 F1SG1U .1768	2	ROSALES, LARRY & ANNA 446 FORT LEE RD LEONIA, NJ 446 FORT LEE RD	00660 07605	231400 161400 392800	1417615	1417615 00 1417615	334764 334764 669528	368152 379935 748087	354400 354400 708800
1306 12 62/24	50X150 F2SG2S .1722	2	FELDBLYUM, MICHAEL & ANNA 450 FORT LEE RD LEONIA, NJ 450 FORT LEE RD	00660 07605	230600 138900 369500	1333526	1333526 00 1333526	314907 314906 629813	346314 357399 703713	333400 333400 666800
1306 13 000000	50X141 F1SG1U .1618	2	JIN, ZENGSHAN & ZHENYING LI 454 FORT LEE RD LEONIA, NJ 454 FORT LEE RD	07605	240800 185300 426100	1537795	1537795 00 1537795	363144 363144 726288	399362 412145 811507	384400 384400 768800

5519200

19918794

00

00

19918794

9407479

10511315

9959400

Block No. Lot No. Qualification Account No.	Land Dimensions Building Description Additional Lots Acreage	Prop. Class	Owner's Name Address City State Property Location	Billing Code Zip Code	Land Improvement Exemption Net Total	2025 Property Tax Special Dist	2025 Total Tax Deduction Net Tax	Amt.Billed 2025 1st Q 2nd Q Total	2nd Half 2025 3rd Q 4th Q Total	Preliminary 2026 Tax 1st Q 2nd Q Total
1306 14	57X100 F1SG2U .1309	2	HOLMES, ARWIN ET & JACQUELINE CHAN 148 IRVING STREET LEONIA, NJ 148 IRVING ST	00660 07605	255300 198200 453500	1636682	1636682 00 1636682	386496 386495 772991	425043 438648 863691	409200 409200 818400
1306 15	50X100 F1SG2U .1148	2	RUIZ-YAU, HELEN 144 IRVING ST LEONIA, NJ 144 IRVING ST	07605	250000 169100 419100	1512532	1512532 00 1512532	357178 357178 714356	392802 405374 798176	378100 378100 756200
1306 16 000000	50X100 B2SG1U .1148	2	KIM, MI Y 169 CHESTNUT ST LEONIA NJ 169 CHESTNUT ST	00660 07605-1200	250000 148800 398800	1439269	1439269 00 1439269	339878 339877 679755	373775 385739 759514	359800 359800 719600
1306 17 000000	50X100 B1.5S G1U 2FDWG .1148	2	GELAYDER, TODD & SUSANNE 165 CHESTNUT STREET LEONIA, NJ 165 CHESTNUT ST	07605	250000 216900 466900	1685042	1685042 00 1685042	397916 397915 795831	437602 451609 889211	421300 421300 842600
1306 18 000000	50X100 F2SG1S .1148	2	MANN, A. & F. C/O TOBE FISCH 105 FITZRANDOLPH RD PRINCETON, NJ 08540 161 CHESTNUT ST	07605-1200	250000 134700 384700	1388382	1388382 00 1388382	327861 327860 655721	360560 372101 732661	347100 347100 694200
1306 19 62/38	50X100 .1148	2	HOPKINS, KEVIN M. & YAN SUN 157 CHESTNUT ST LEONIA, NJ 157 CHESTNUT ST	07605	250000 197100 447100	1613584	1613584 00 1613584	381041 381041 762082	419045 432457 851502	403400 403400 806800
1306 20 62/40	50X100 .1148	2	KASUMI, WILLIAM T. & CARMELA 153 CHESTNUT ST LEONIA, NJ 153 CHESTNUT ST	00660 07605	250000 182600 432600	1561253	1561253 00 1561253	368684 368683 737367	405454 418432 823886	390300 390300 780600
1306 21 000000	50X100 F2SG1A .1148	2	CAPPADONA, ROBERT & ELIX 149 CHESTNUT ST LEONIA NJ 149 CHESTNUT ST	00660 07605	250000 206500 456500	1647509	1647509 00 1647509	389053 389052 778105	427855 441549 869404	411900 411900 823800
1306 22 000000	70X100 F2SG2S .1607	2	CULLEN, LISA & CHRIS 145 CHESTNUT ST LEONIA, NJ 145 CHESTNUT ST	00660 07605	282500 463700 746200	2693036	2693036 00 2693036	635949 635949 1271898	699376 721762 1421138	673300 673300 1346600
1306 23 000000	40X100 B2SG1S .0918	2	GOLDBERG, DARYL 141 CHESTNUT ST LEONIA NJ 141 CHESTNUT ST	07605-1227	230000 107400 337400	1217677	1217677 00 1217677	287550 287549 575099	316228 326350 642578	304400 304400 608800
1306 24 62/48.B	40X100 F2SG1S .0918	2	LUCIVERO, NICHOLAS S. III 137 CHESTNUT ST LEONIA, NJ 137 CHESTNUT ST	00660 07605	230000 127000 357000	1288413	1288413 00 1288413	304254 304253 608507	334598 345308 679906	322100 322100 644200
1306 25 000000	50X100 F1.5SG1U .1148	2	HASTRY, SYLVIA 54 KINO BLVD MERCERVILLE, NJ 133 CHESTNUT ST	08619	250000 83900 333900	1205045	1205045 00 1205045	284567 284566 569133	312948 322964 635912	301300 301300 602600
1306 26 000000	50X100 F2SG1U .1148	2	DE LEON, HONORIO & LAURA 129 CHESTNUT ST LEONIA NJ 129 CHESTNUT ST	07605-1227	250000 113600 363600	1312232	1312232 00 1312232	309878 309878 619756	340784 351692 692476	328100 328100 656200
1307 1 000000	60X100 F2SG2S .1377	2	IANNUZZI, SAM & MURPHY, ANN P. 124 HOWARD TERR LEONIA, NJ 124 HOWARD TERR	07605	280100 186200 466300	1682877	1682877 00 1682877	397405 397404 794809	437040 451028 888068	420700 420700 841400

6063600

21883533

00

00

21883533

10335410

11548123

10942000

Block No. Lot No. Qualification Account No.	Land Dimensions Building Description Additional Lots Acreage	Prop. Class	Owner's Name Address City State Property Location	Billing Code Zip Code	Land Improvement Exemption Net Total	2025 Property Tax Special Dist	2025 Total Tax Deduction Net Tax	Amt.Billed 2025 1st Q 2nd Q Total	2nd Half 2025 3rd Q 4th Q Total	Preliminary 2026 Tax 1st Q 2nd Q Total
1307 2 65/56B	50X100 S2SG2S .1148	2	PUGACH, JODY & PRIBLO, VINCENT J 128 HOWARD TER LEONIA NJ 128 HOWARD TERR	00154 07605-1241	250000 139500 389500	1405706	1405706 00 1405706	331952 331951 663903	365059 376744 741803	351400 351400 702800
1307 3 65/54	50X100 S2SG1S .1148	2	YANG, TIMOTHY DONG HOON & SEI EUN 499 PARK AVE LEONIA, NJ 499 PARK AVE	07605	250000 245400 495400	1787899	1787899 00 1787899	422205 422205 844410	464314 479175 943489	447000 447000 894000
1307 4 000000	60X100 F2SG1U .1377	2	DINE, JAMES L 497 PARK AVE LEONIA, NJ 497 PARK AVE	07605	270000 151700 421700	1521915	1521915 00 1521915	359394 359394 718788	395238 407889 803127	380500 380500 761000
1307 5 000000	100X80 F2SG1U .1837	2	FELDBLYUM, MICHAEL & ANNA 481 PARK AVE LEONIA, NJ 481 PARK AVE	07605	287500 128800 416300	1502427	1502427 00 1502427	354792 354792 709584	390177 402666 792843	375600 375600 751200
1307 6 000000	70X100 B2SG1A .1607	2	DELANEY, BRENDAN 475 PARK AVE LEONIA, NJ 475 PARK AVE	00660 07605	282500 380900 663400	2394211	2394211 00 2394211	565383 565383 1130766	621772 641673 1263445	598600 598600 1197200
1307 7 65/36	100X104 F2SG1U .2388	2	BONAPACE, RUTH, TRUSTEE 469 PARK AVE LEONIA, NJ 469 PARK AVE	00660 07605	302000 203100 505100	1822906	1822906 00 1822906	430472 430471 860943	473405 488558 961963	455700 455700 911400
1307 8	64X126 2S-F .1851	2	HAWKINS, GILBERT 123 KNAPP TER LEONIA NJ 123 KNAPP TERR	07605-1214	293100 70100 363200	1310789	1310789 00 1310789	309538 309537 619075	340409 351305 691714	327700 327700 655400
1307 9 000000	80X115 F2SG1U .2112	2	RUSSO, ANTIONETTE 119 KNAPP TER LEONIA NJ 119 KNAPP TERR	07605-1214	292100 137300 429400	1549705	1549705 00 1549705	365957 365956 731913	402455 415337 817792	387400 387400 774800
1307 10 65/23	130X125 S2.5G1S .3730	2	GROVES, JOEL LEE & MARY ANN 115 PAULIN BLVD LEONIA NJ 115 PAULIN BLVD	00660 07605-1239	314800 440100 754900	2724434	2724434 00 2724434	643364 643363 1286727	707530 730177 1437707	681100 681100 1362200
1307 11 000000	80X100 F2SG2U .1837	2	CHING, STEVEN & JOHANNA HIFE 119 PAULIN BLVD LEONIA, NJ 119 PAULIN BLVD	00672 07605	287500 326000 613500	2214122	2214122 00 2214122	522856 522855 1045711	575003 593408 1168411	553500 553500 1107000
1307 12 000000	60X100 F2SG1S .1377	2	COYNE, MARILYN & CUMMINS, CENOVIA 125 PAULIN BLVD LEONIA NJ 125 PAULIN BLVD	00672 07605-1239	285600 271500 557100	2010574	2010574 00 2010574	474789 474788 949577	522142 538855 1060997	502600 502600 1005200
1307 13 65/13	70X117 S2SG1S .1880	2	HELLER, MARSHA & SCRIBNER, WILLIAM 388 ALLAIRE AVE LEONIA NJ 388 ALLAIRE AVE	07605-1202	300300 109900 410200	1480412	1480412 00 1480412	349593 349593 699186	384460 396766 781226	370100 370100 740200
1307 14 000000	60X122 .1680	2	RODRIGUEZ, DANIEL 396 ALLAIRE AVENUE LEONIA, NJ 396 ALLAIRE AVE	07605	306700 79500 386200	1393796	1393796 00 1393796	329139 329139 658278	361966 373552 735518	348400 348400 696800
1307 15.03	27800 SF 2S+B .6382	2	DAVIS, EARL & SUZANNE DICKERSON 6 HORIZON RD, APT 2906 FORT LEE, NJ 400 ALLAIRE AVENUE	00660 07024	335300 549000 884300	3191439	3191439 00 3191439	753645 753645 1507290	828810 855339 1684149	797900 797900 1595800

7290200

26310335

00

00

26310335

12426151

13884184

13155000

Block No. Lot No. Qualification Account No.	Land Dimensions Building Description Additional Lots Acreage	Prop. Class	Owner's Name Address City State Property Location	Billing Code Zip Code	Land Improvement Exemption Net Total	2025 Property Tax Special Dist	2025 Total Tax Deduction Net Tax	Amt.Billed 2025 1st Q 2nd Q Total	2nd Half 2025 3rd Q 4th Q Total	Preliminary 2026 Tax 1st Q 2nd Q Total
1308 1 000000	60X100 S2SG1S .1377	2	JOHANNESSON, BJORN & CAROL 140 HOWARD TER LEONIA NJ 140 HOWARD TERR	07605-1240	270000 164400 434400	1567750	1567750 00 1567750	370218 370217 740435	407142 420173 827315	391900 391900 783800
1308 2 66/42	60X100 S2SG2S .1377	2	CHENG, IYEN, CHIH SHENG & I CHIEH 144 HOWARD TERR LEONIA, NJ 144 HOWARD TERR	07605	270000 141600 411600	1485464	1485464 00 1485464	350786 350786 701572	385772 398120 783892	371400 371400 742800
1308 3 66/38	80X100 B2SG1S .1837	2	HAMMOND, HIROE & JASON 148 HOWARD TERR LEONIA, NJ 148 HOWARD TERR	07605	287500 235000 522500	1885703	1885703 00 1885703	445301 445301 890602	489713 505388 995101	471400 471400 942800
1308 4 000000	116X100 B2SG2S .2663	2	AVIGNONE, TERESA & CHRIS, TRUSTEES 366 BOLAND AVE BRICK, NJ 172 RELDYES AVE	08724	305500 211800 517300	1866936	1866936 00 1866936	440869 440869 881738	484840 500358 985198	466700 466700 933400
1308 5 66/29	64X100 B2SG1U .1469	2	MAKROULAKIS, GREGORY & Nanci 170 RELDYES AVE LEONIA NJ 170 RELDYES AVE	00660 07605-1230	278000 181000 459000	1656531	1656531 00 1656531	391183 391183 782366	430198 443967 874165	414100 414100 828200
1308 6 000000	60X100 B2SG1U .1377	2	KLEIN, LISA B. 166 RELDYES AVE LEONIA, NJ 166 RELDYES AVE	00660 07605	270000 183100 453100	1635238	1635238 00 1635238	386155 386155 772310	424668 438260 862928	408800 408800 817600
1308 7 000000	60X120 B2SG1S .1653	2	FUTERAN, BORIS & STERN, SYDNEY-ANN 135 KNAPP TER LEONIA NJ 135 KNAPP TERR	07605-1216	283500 252100 535600	1932980	1932980 00 1932980	456465 456465 912930	501991 518059 1020050	483200 483200 966400
1308 8 000000	60X120 B2S .1653	2	LEE, DUK JUN & HYUNBO 129 KNAPP TERR LEONIA, NJ 129 KNAPP TERR	00660 07605	283500 166500 450000	1624050	1624050 00 1624050	383513 383512 767025	421763 435262 857025	406000 406000 812000
1308 9 66/14B	80X120 B2S .2204	2	WINTERS, ALAN & ANDREA 125 KNAPP TER LEONIA NJ 125 KNAPP TERR	07605-1216	295500 195100 490600	1770575	1770575 00 1770575	418114 418114 836228	459815 474532 934347	442600 442600 885200
1308 10.01	105X100 2.5S+B .2410	2	SILVESTRI, NORMA 482 PARK AVE LEONIA NJ 482 PARK AVENUE	07605-1243	300000 392500 692500	2499233	2499233 00 2499233	590184 590183 1180367	649046 669820 1318866	624800 624800 1249600
1308 10.02	75X100 B2S .1722	2	SILVESTRI, NORMA 482 PARK AVE LEONIA, NJ 484 PARK AVENUE	07605-1243	285000 4800 289800	1045888	1045888 00 1045888	246982 246982 493964	271615 280309 551924	261500 261500 523000
1308 11 000000	60X100 F2SG1S .1377	2	NG, STEPHANIE P. & CHU, RAYMOND 496 PARK AVE LEONIA, NJ 496 PARK AVE	07605	270000 209500 479500	1730516	1730516 00 1730516	408654 408654 817308	449412 463796 913208	432600 432600 865200
1309 1 000000	65X100 B2SG1A .1492	2	LO BUE, YAT LAN 193 RELDYES AVE LEONIA, NJ 193 RELDYES AVE	07605	280000 116700 396700	1431690	1431690 00 1431690	338088 338087 676175	371807 383708 755515	357900 357900 715800
1309 2 67/36.A	40X135 2FDWG F2SG2U .1240	2	XU, LIN & YANSHEN CHEN 136 IRVING STREET LEONIA, NJ 136 IRVING ST	07605	258000 174700 432700	1561614	1561614 00 1561614	368769 368768 737537	405548 418529 824077	390400 390400 780800

6565300

23694168

00

00

23694168

11190557

12503611

11846600

Block No. Lot No. Qualification Account No.	Land Dimensions Building Description Additional Lots Acreage	Prop. Class	Owner's Name Address City State Property Location	Billing Code Zip Code	Land Improvement Exemption Net Total	2025 Property Tax Special Dist	2025 Total Tax Deduction Net Tax	Amt.Billed 2025 1st Q 2nd Q Total	2nd Half 2025 3rd Q 4th Q Total	Preliminary 2026 Tax 1st Q 2nd Q Total
1309 3 000000	80X135 F2SG1S .2479	2	KIM, KYU TAE & HO KIM CHUNG 134 IRVING ST LEONIA, NJ 134 IRVING ST	07605	301500 102100 403600	1456592	1456592 00 1456592	343968 343968 687936	378274 390382 768656	364100 364100 728200
1309 4 000000	60X135 S1.5SG1S .1860	2	TAVERAS, FERNANDO & VIRGINIA 130 IRVING ST LEONIA NJ 130 IRVING ST	00660 07605	288000 475400 763400	2755111	2755111 00 2755111	650608 650608 1301216	715497 738398 1453895	688800 688800 1377600
1309 5 000000	60X135 2FDWG F2SG2S .1860	2	SUN, MIAO 126 IRVING STREET LEONIA, NJ 126 IRVING ST	07605	288000 288600 576600	2080949	2080949 00 2080949	491408 491407 982815	540418 557716 1098134	520200 520200 1040400
1309 6 000000	73X135 F2S .2262	2	ARNOLD, CINDY 120 IRVING ST LEONIA NJ 120 IRVING ST	07605	296800 341700 638500	2304347	2304347 00 2304347	544162 544162 1088324	598434 617589 1216023	576100 576100 1152200
1309 7 67/29.A	87X135 F2S .2696	2	PARK, YONG JIN, TRUSTEE 426 BERGEN BLVD RIDGEFIELD, NJ 118 IRVING ST	07657	306200 337200 643400	2322031	2322031 00 2322031	548338 548338 1096676	603027 622328 1225355	580500 580500 1161000
1309 8 000000	150X135 PARK .4649	15C	BOROUGH OF LEONIA 312 BROAD AVE LEONIA NJ IRVING ST CHRISTIE	07605-1820	*EXEMPT*	00	00 00 00	00 00 00	00 00 00	00 00 00
1309 9 000000	60X100 B1.5SG1U .1377	2	KIM, LUCY KYUNGHWA 161 RELDYES AVE LEONIA, NJ 161 RELDYES AVE	00660 07605	270000 183300 453300	1635960	1635960 00 1635960	386325 386325 772650	424856 438454 863310	409000 409000 818000
1309 10 000000	60X100 B1.5SG1U .1377	2	165 RELDYES AVE, LLC 165 RELDYES AVE LEONIA, NJ 165 RELDYES AVE	00660 07605	270000 278000 548000	1977732	1977732 00 1977732	467033 467033 934066	513613 530053 1043666	494400 494400 988800
1309 11 000000	60X100 B2SG1U .1377	2	NORTON, KEVIN J. & HAEWON 169 RELDYES AVE LEONIA NJ 169 RELDYES AVE	07605-1232	270000 149800 419800	1515058	1515058 00 1515058	357775 357774 715549	393458 406051 799509	378800 378800 757600
1309 12 000000	70X100 B2S .1607	2	MUSLEH, BEJAD 651 W 169TH ST NEW YORK, NY 173 RELDYES AVE	10032	282500 233200 515700	1861161	1861161 00 1861161	439506 439505 879011	483340 498810 982150	465300 465300 930600
1309 13 000000	70X100 B2SG1U .1607	2	LEE, DANIEL & PARK, LISA 15 EAST HILL CT TENAFLY, NJ 177 RELDYES AVE	00672 07670	282500 184100 466600	1683959	1683959 00 1683959	397660 397660 795320	437321 451318 888639	421000 421000 842000
1309 14 000000	60X100 B2SG2U .1377	2	PECHT, LUDWIG & JUNKO 181 RELDYES AVE LEONIA, NJ 181 RELDYES AVE	07605	270000 140200 410200	1480412	1480412 00 1480412	349593 349593 699186	384460 396766 781226	370100 370100 740200
1309 15 67/7	40X100 B2SG1U .0918	2	JARVIS, GEORGE C. & BARBARA 185 RELDYES AVE LEONIA NJ 185 RELDYES AVE	07605-1232	230000 135800 365800	1320172 V1	1320172 -25000 1295172	305503 305503 611006	336596 347570 684166	323800 323800 647600
1309 16 000000	55X100 B2SG1A .1263	2	KURIAN, GEORGE P. & SALLY 189 RELDYES AVE LEONIA, NJ 189 RELDYES AVE	07605	260000 137100 397100	1433134	1433134 00 1433134	338429 338428 676857	372182 384095 756277	358300 358300 716600

6602000

23826618

00

25000

23801618

11240612

12561006

11900800



Block No. Lot No. Qualification Account No.	Land Dimensions Building Description Additional Lots Acreage	Prop. Class	Owner's Name Address City State Property Location	Billing Code Zip Code	Land Improvement Exemption Net Total	2025 Property Tax Special Dist	2025 Total Tax Deduction Net Tax	Amt.Billed 2025 1st Q 2nd Q Total	2nd Half 2025 3rd Q 4th Q Total	Preliminary 2026 Tax 1st Q 2nd Q Total
1309 17	10X660  .1515	15C	BOROUGH OF LEONIA 312 BROAD AVE LEONIA NJ CHESTNUT & CHRISTIE	07605-1820	*EXEMPT*	00	00 00 00	00 00 00	00 00 00	00 00 00
1310 1 000000	95X131 8FDWG B2S .2857	4C	KESS PROPERTIES, LLC 61 HUDSON ST HACKENSACK, NJ 466 FORT LEE RD	07601	310400 412600 723000	2609307	2609307 00 2609307	616177 616177 1232354	677632 699321 1376953	652300 652300 1304600
1310 2 000000	24X156  .0860	1	BORDER DEVELOPMENT, LLC 2050 CENTER AVE, #410 FORT LEE, NJ 608 FORT LEE RD	07024	40000 0 40000	144360	144360 00 144360	34090 34090 68180	37490 38690 76180	36100 36100 72200
1310 3 000000	65X91 2FDWG F2SG2S .1358	2	CHAN, SAMUEL & KAO, DIANE 139 IRVING ST LEONIA, NJ 139 IRVING ST	00660 07605	250500 263200 513700	1853943	1853943 00 1853943	437801 437801 875602	481465 496876 978341	463500 463500 927000
1310 5 68/1.D	75X115 2FDWG F2S .1980	2	LEE, JULIE GISUN 135 IRVING ST LEONIA, NJ 135 IRVING ST	00597 07605	290600 235900 526500	1900139	1900139 00 1900139	448710 448710 897420	493462 509257 1002719	475000 475000 950000
1310 6 000000	60X115 F2S G1S 2FDWG .1584	2	131 IRVING STREET LLC 276 LAWRENA ROAD WINDSOR, NY 131 IRVING ST	13865	282000 117100 399100	1440352	1440352 00 1440352	340133 340133 680266	374057 386029 760086	360100 360100 720200
1310 7 000000	40X115 F1.5SG1U .1056	2	ALI, FRANCESCA 127 IRVING ST LEONIA, NJ 127 IRVING ST	00660 07605	217800 168300 386100	1393435	1393435 00 1393435	329054 329054 658108	361872 373455 735327	348400 348400 696800
1310 8 000000	50X115 F2SG1A .1320	2	SANTOS, BERNARDO & ALEJANDRA 125 IRVING ST LEONIA, NJ 125 IRVING ST	00597 07605	251800 130300 382100	1378999	1378999 00 1378999	325645 325645 651290	358123 369586 727709	344700 344700 689400
1310 9 000000	50X115 F2SG2S .1320	2	MADRID, XIOMARA 121 IRVING ST LEONIA NJ 121 IRVING ST	00660 07605-1213	251800 77600 329400	1188805	1188805 00 1188805	280732 280731 561463	308730 318612 627342	297200 297200 594400
1310 10 000000	50X115 B1.5SG2S .1320	2	WANG, PENGFEI & FEN CUI 117 IRVING ST LEONIA, NJ 117 IRVING ST	07605	251800 134200 386000	1393074	1393074 00 1393074	328969 328968 657937	361779 373358 735137	348300 348300 696600
1310 11 68/17	50X115 F2SG2S .1320	2	A. & A. GONZALES JOINT LIVING TRUST 115 IRVING ST LEONIA NJ 115 IRVING ST	07605-1213	251800 108100 359900	1298879 v1	1298879 -25000 1273879	300475 300475 600950	331066 341863 672929	318500 318500 637000
1310 12 000000	50X115 2FDWG B2SG2U .1320	2	LU, JOSEPHINE & VINCENT TRUSTEES 17621 80TH RD JAMAICA NY 111 IRVING ST	11432-1408	251800 206900 458700	1655448	1655448 00 1655448	390927 390927 781854	429917 443677 873594	413900 413900 827800
1310 13 000000	50X115 2FDWG B2SG1U .1320	2	MOON, OK JOO & SOO BIN 107 IRVING ST LEONIA, NJ 107 IRVING ST	00154 07605	251800 220000 471800	1702726	1702726 00 1702726	402092 402091 804183	442195 456348 898543	425700 425700 851400
1310 14 000000	50X115 F2SG2S .1320	2	LIN, JULIE LI-SING PO BOX 453 LEONIA NJ 103 IRVING ST	07605	251800 157700 409500	1477886	1477886 00 1477886	348997 348996 697993	383804 396089 779893	369500 369500 739000

5385800

19437353

00

25000

19412353

9167600

10244753

9706400

Block No. Lot No. Qualification Account No.	Land Dimensions Building Description Additional Lots Acreage	Prop. Class	Owner's Name Address City State Property Location	Billing Code Zip Code	Land Improvement Exemption Net Total	2025 Property Tax Special Dist	2025 Total Tax Deduction Net Tax	Amt.Billed 2025 1st Q 2nd Q Total	2nd Half 2025 3rd Q 4th Q Total	Preliminary 2026 Tax 1st Q 2nd Q Total
1310 15 000000	75X66 F1.5SG1A .1136	2	MONTE, JASON P. & SAYAKA NIHONGI 101 IRVING ST LEONIA, NJ 101 IRVING ST	07605	249500 88900 338400	1221286	1221286 00 1221286	288402 288401 576803	317166 327317 644483	305300 305300 610600
1310 16 000000	48X75 F2S .0826	2	LIM, GLADYS M. & DAVID J. 427 CHRISTIE LANE LEONIA, NJ 427 CHRISTIE LANE	07605	211800 105900 317700	1146579	1146579 00 1146579	270760 270760 541520	297764 307295 605059	286600 286600 573200
1311 1 000000	0.7138AC .7138	15A	BOARD OF EDUCATION 500 BROAD AVE LEONIA NJ BROAD AVE & CRESCENT	07605-1537	*EXEMPT*	00	00 00 00	00 00 00	00 00 00	00 00 00
1311 2 54/4	75X137 .2359	15F	HERNANDEZ, JOHN & PALOMA 310 CRESCENT AVE LEONIA, NJ 310 CRESCENT AVE	07605	*EXEMPT*	00	00 00 00	00 00 00	00 00 00	00 00 00
1311 3 000000	75X137 F2SG1U .2359	2	STENDOR, JOHN & KATHLEEN TRUSTEES 314 CRESCENT AVENUE LEONIA, NJ 314 CRESCENT AVE	07605	293900 173100 467000	1685403	1685403 00 1685403	398001 398001 796002	437696 451705 889401	421400 421400 842800
1311 4 000000	50X135 S2SG2S .1550	2	PAEK, ANDREW K. 318 CRESCENT AVE LEONIA, NJ 318 CRESCENT AVE	00672 07605	276500 137900 414400	1495570	1495570 00 1495570	353173 353172 706345	388397 400828 789225	373900 373900 747800
1311 5 000000	50X135 F2SG1S .1550	2	ZAİKOWSKI, ROBERT & MARILYN 322 CRESCENT AVE LEONIA NJ 322 CRESCENT AVE	07605	276400 149100 425500	1535630 v1	1535630 -25000 1510630	362633 362632 725265	386300 399065 785365	377700 377700 755400
1311 6 000000	50X134 F2SG1S .1538	2	LEE, YANG JUN & HYUN SUN SUNG 326 CRESCENT AVE LEONIA, NJ 326 CRESCENT AVE	07605	276200 136400 412600	1489073	1489073 00 1489073	351639 351638 703277	386709 399087 785796	372300 372300 744600
1311 7 000000	50X134 F2SG1S .1538	2	ARMSTRONG, B. & DEBOIS, W. 330 CRESCENT AVE LEONIA, NJ 330 CRESCENT AVE	07605	276200 286600 562800	2031145	2031145 00 2031145	479647 479646 959293	527484 544368 1071852	507800 507800 1015600
1311 8 000000	50X133 F2SG1S .1527	2	HWANG, CAROLINE & GERECS, THOMAS 334 CRESCENT AVE LEONIA, NJ 334 CRESCENT AVE	07605	275800 276000 551800	1991446	1991446 00 1991446	470272 470271 940543	517175 533728 1050903	497900 497900 995800
1311 9 54/11	58X102 B2SG2S .1358	2	KURUC, MATTHEW 340 CRESCENT AVE LEONIA, NJ 340 CRESCENT AVE	07605	258300 185700 444000	1602396	1602396 00 1602396	378399 378399 756798	416139 429459 845598	400600 400600 801200
1311 10 54/12	51X120 S2SG2S .1405	2	ROSARIO, MICHAEL J. & MARY GRACE 150 GLENWOOD AVE LEONIA, NJ 150 GLENWOOD AVE	07605	240900 206800 447700	1615749	1615749 00 1615749	381553 381552 763105	419607 433037 852644	403900 403900 807800
1311 11 000000	51X132 S2S .1545	2	LEE, KUEN JACK & AM DIEU TIEU 146 GLENWOOD AVENUE LEONIA, NJ 146 GLENWOOD AVE	07605	248400 152200 400600	1445765	1445765 00 1445765	341412 341411 682823	375462 387480 762942	361400 361400 722800
1311 12 54/14	102X150 B2SG2U .3512	2	DUE, CHIN & LILLIAN & DU, CHENG C. 140 GLENWOOD AVENUE LEONIA, NJ 140 GLENWOOD AVE	00597 07605	281700 451100 732800	2644675	2644675 00 2644675	624529 624529 1249058	686817 708800 1395617	661200 661200 1322400

5515300

19904717

00

25000

19879717

9400832

10478885

9940000

Block No. Lot No. Qualification Account No.	Land Dimensions Building Description Additional Lots Acreage	Prop. Class	Owner's Name Address City State Property Location	Billing Code Zip Code	Land Improvement Exemption Net Total	2025 Property Tax Special Dist	2025 Total Tax Deduction Net Tax	Amt.Billed 2025 1st Q 2nd Q Total	2nd Half 2025 3rd Q 4th Q Total	Preliminary 2026 Tax 1st Q 2nd Q Total
1311 13 000000	60X125 B2SG2S .1722	2	KRETT, JAROSLAV & JANA 337 ALLAIRE AVE LEONIA, NJ 337 ALLAIRE AVE	07605	278300 236900 515200	1859357	1859357 00 1859357	439080 439079 878159	482871 498327 981198	464800 464800 929600
1311 14 000000	50X125 F2SG1U .1435	2	SPADORA, JOHN & MAUREEN M. 333 ALLAIRE AVE LEONIA NJ 333 ALLAIRE AVE	00660 07605-1802	270000 236000 506000	1826154	1826154 00 1826154	431239 431238 862477	474249 489428 963677	456500 456500 913000
1311 15 54/18	50X125 B2SG2S .1435	2	MUN, WUNG & EUNICE CHANG 327 ALLAIRE AVE LEONIA, NJ 327 ALLAIRE AVE	07605	270000 197100 467100	1685764	1685764 00 1685764	398086 398086 796172	437790 451802 889592	421400 421400 842800
1311 16 000000	50X125 S2S .1435	2	SNYDER, ANTHONY & SHARON 325 ALLAIRE AVE LEONIA NJ 325 ALLAIRE AVE	00660 07605-1802	270000 203400 473400	1708501	1708501 00 1708501	403456 403455 806911	443694 457896 901590	427100 427100 854200
1311 17 000000	50X125 S2S .1435	2	HOANG, BACH 321 ALLAIRE AVE LEONIA, NJ 321 ALLAIRE AVE	07605	270000 175600 445600	1608170	1608170 00 1608170	377462 377461 754923	419940 433307 853247	402000 402000 804000
1311 18 000000	50X125 2S-F-L-2AG .1435	2	MILLER, FAINA 317 ALLAIRE AVE LEONIA, NJ 317 ALLAIRE AVE	07605	270000 286500 556500	2008409	2008409 00 2008409	474278 474277 948555	521580 538274 1059854	502100 502100 1004200
1311 19 000000	50X125 S2S .1435	2	RODRIGUEZ, NANCY 315 ALLAIRE AVE LEONIA, NJ 315 ALLAIRE AVE	00660 07605	270000 192100 462100	1667719	1667719 00 1667719	393825 393825 787650	433103 446966 880069	416900 416900 833800
1311 20 54/3.B	50X125 S2SG2S .1435	2	FABELLA, NEIL & JISEON, TRUSTEES 311 ALLAIRE AVE LEONIA, NJ 311 ALLAIRE AVE	07605	270000 197400 467400	1686847	1686847 00 1686847	398342 398342 796684	438071 452092 890163	421700 421700 843400
1312 1 000000	126X130 B2SG2A .3760	2	RAO, KISHORE PUPPALA & SHAZEELA 249 BROAD AVENUE LEONIA, NJ 249 BROAD AVE	07605	271100 198000 469100	1692982	1692982 00 1692982	399791 399790 799581	439664 453737 893401	423200 423200 846400
1312 2 000000	50X125 S2SG1S .1435	2	GIANNANTONIO, JOSEPH & JIMENEZ, A 314 ALLAIRE AVE LEONIA NJ 314 ALLAIRE AVE	00660 07605	270000 130500 400500	1445405	1445405 00 1445405	341327 341326 682653	375369 387383 762752	361400 361400 722800
1312 3 000000	50X125 F2SG1S .1435	2	BURKE, WILLIAM T. JR. & CAROL A. 318 ALLAIRE AVE LEONIA NJ 318 ALLAIRE AVE	07605-1803	270000 123100 393100	1418698	1418698 00 1418698	335020 335019 670039	368433 380226 748659	354700 354700 709400
1312 4 000000	50X125 S2SG1U .1435	2	HECKMAN, TODD 322 ALLAIRE AVENUE LEONIA, NJ 322 ALLAIRE AVE	07605	270000 205700 475700	1716801	1716801 00 1716801	405416 405415 810831	445850 460120 905970	429200 429200 858400
1312 5 000000	50X125 S2S .1435	2	SATA, SUZANA 324 ALLAIRE AVE LEONIA, NJ 324 ALLAIRE AVE	07605	270000 217000 487000	1757583	1757583 00 1757583	415046 415046 830092	456441 471050 927491	439400 439400 878800
1312 6 000000	50X125 S2SG1S .1435	2	COLEMAN, GORDON & BETSY 328 ALLAIRE AVE LEONIA NJ 328 ALLAIRE AVE	07605-1803	270000 160500 430500	1553675	1553675 00 1553675	366894 366894 733788	403486 416401 819887	388400 388400 776800

6549200

23636065

00

00

23636065

11158515

12477550

11817600

Block No. Lot No. Qualification Account No.	Land Dimensions Building Description Additional Lots Acreage	Prop. Class	Owner's Name Address City State Property Location	Billing Code Zip Code	Land Improvement Exemption Net Total	2025 Property Tax Special Dist	2025 Total Tax Deduction Net Tax	Amt.Billed 2025 1st Q 2nd Q Total	2nd Half 2025 3rd Q 4th Q Total	Preliminary 2026 Tax 1st Q 2nd Q Total
1312 7 000000	50X125 2S .1435	2	LEE, YOON SOO 332 ALLAIRE AVE LEONIA, NJ 332 ALLAIRE AVE	00660 07605	270000 174700 444700	1604922	1604922 00 1604922	378996 378995 757991	416795 430136 846931	401200 401200 802400
1312 8 000000	100X125 S2SG2S .2870	2	BACIGALUPO, MARCO A. & JUDITH E. 336 ALLAIRE AVE LEONIA NJ 336 ALLAIRE AVE	07605-1803	305000 251600 556600	2008769 V1	2008769 -25000 1983769	468113 468112 936225	515423 532121 1047544	495900 495900 991800
1312 9 000000	102X132 S2SG2S .3091	2	SHINDELMAN, BETH 344 ALLAIRE AVENUE LEONIA, NJ 344 ALLAIRE AVE	00660 07605	294200 354300 648500	2340437	2340437 00 2340437	552685 552684 1105369	607807 627261 1235068	585100 585100 1170200
1312 10 000000	51X145 IRR B2SG2S .0000	2	RICCI, JOHN 136 GLENWOOD AVE LEONIA NJ 136 GLENWOOD AVE	07605-1330	250300 210700 461000	1663749	1663749 00 1663749	392888 392887 785775	432072 445902 877974	415900 415900 831800
1312 11 000000	102X116 S2SG1S .2716	2	YU, RAYMOND & YING YI 134 GLENWOOD AVE LEONIA NJ 134 GLENWOOD AVE	07605-1330	271300 175400 446700	1612140	1612140 00 1612140	380700 380700 761400	418670 432070 850740	403000 403000 806000
1312 12 000000	50X107 S2SG2S .1228	2	LIN, HAIXU HELEN 335 WESTVIEW AVE LEONIA, NJ 335 WESTVIEW	00660 07605	255000 289600 544600	1965461	1965461 00 1965461	464136 464135 928271	510426 526764 1037190	491400 491400 982800
1312 13 000000	50X125 S2SG1S .1435	2	AIMONE, JEANNE MARIE 333 WESTVIEW AVE LEONIA NJ 333 WESTVIEW AVE	07605-1811	270000 134700 404700	1460562	1460562 00 1460562	344906 344905 689811	379305 391446 770751	365100 365100 730200
1312 14 000000	50X125 F2SG1S .1435	2	RAINEY, CHRIS & MARCIA 331 WESTVIEW AVE LEONIA NJ 331 WESTVIEW AVE	07605-1811	270000 150700 420700	1518306	1518306 00 1518306	358542 358541 717083	394301 406922 801223	379600 379600 759200
1312 15 000000	50X125 F2S .1435	2	ZHAO, GUANNAN 327 WESTVIEW AVE LEONIA, NJ 327 WESTVIEW AVE	00660 07605	270000 142500 412500	1488713	1488713 00 1488713	351554 351553 703107	386616 398990 785606	372200 372200 744400
1312 16 000000	50X125 F2S .1435	2	FOUST, EVERETT ALAN & CATHERINE E. 12 CONCORD DR NEW CITY, NY 323 WESTVIEW AVE	10956	270000 149100 419100	1512532	1512532 00 1512532	357178 357178 714356	392802 405374 798176	378100 378100 756200
1312 17 000000	50X125 S2S .1435	2	COYLE, CASEY, ANDREW T. & JUDITH 317 WESTVIEW AVE LEONIA, NJ 317 WESTVIEW AVE	07605	270000 128400 398400	1437826 V1	1437826 -25000 1412826	333287 333286 666573	367151 379102 746253	353200 353200 706400
1312 18 55/22	50X125 B2SG1U .1435	2	SCHULZRINNE, HENNING & CAROL 313 WESTVIEW AVE LEONIA NJ 313 WESTVIEW AVE	07605-1811	270000 227800 497800	1796560	1796560 00 1796560	424250 424250 848500	466563 481497 948060	449100 449100 898200
1312 19 000000	50X125 S2SG2S .1435	2	BACH, JAMES G. & NIKE PRIESTON 309 WESTVIEW AVE LEONIA NJ 309 WESTVIEW AVE	07605-1811	270000 202500 472500	1705253	1705253 00 1705253	402689 402688 805377	442851 457025 899876	426300 426300 852600
1312 20 000000	50X125 S2SG2S .1435	2	BERSON, DIANE 307 WESTVIEW AVE LEONIA, NJ 307 WESTVIEW AVE	07605	270000 170400 440400	1589404	1589404 00 1589404	375331 375331 750662	412765 425977 838742	397400 397400 794800

6568200

23704634

00

50000

23654634

11170500

12484134

11827000

Block No. Lot No. Qualification Account No.	Land Dimensions Building Description Additional Lots Acreage	Prop. Class	Owner's Name Address City State Property Location	Billing Code Zip Code	Land Improvement Exemption Net Total	2025 Property Tax Special Dist	2025 Total Tax Deduction Net Tax	Amt.Billed 2025 1st Q 2nd Q Total	2nd Half 2025 3rd Q 4th Q Total	Preliminary 2026 Tax 1st Q 2nd Q Total
1312 21 000000	0.3217 AC 2S-BF-L-AG .3217	15F	MCEACHEN, IRENE C. 245 BROAD AVE LEONIA, NJ 245 BROAD AVE	07605	*EXEMPT*	00	00 00 00	00 00 00	00 00 00	00 00 00
1313 1 56/1	84X187 B2SG2S OFFICE .3606	2	PATTI, FRANK A. II 241 BROAD AVE LEONIA NJ 241 BROAD AVE	07605-1819	270500 482000 752500	2715773	2715773 00 2715773	641319 641318 1282637	705281 727855 1433136	678900 678900 1357800
1313 2 56/4	50X125 S2SG2S .1435	2	CIANI, JAMES & DOLORES M. 316 WESTVIEW AVE LEONIA NJ 316 WESTVIEW AVE	07605-1812	270000 226700 496700	1792590	1792590 00 1792590	423313 423312 846625	465532 480433 945965	448100 448100 896200
1313 3 000000	50X125 B2SG2S .1435	2	MENA, GUILLERMO & JOANN 320 WESTVIEW AVE LEONIA, NJ 320 WESTVIEW AVE	07605	270000 163600 433600	1564862	1564862 00 1564862	369536 369535 739071	406392 419399 825791	391200 391200 782400
1313 4 000000	50X125 F2SG1A .1435	2	FOTI, IGNATTA 324 WESTVIEW AVE LEONIA NJ 324 WESTVIEW AVE	07605-1812	270000 176900 446900	1612862	1612862 00 1612862	380871 380870 761741	418857 432264 851121	403200 403200 806400
1313 5 000000	50X125 S2SG1S .1435	2	JAO, LIV & TAMBASCLA, JOHN 328 WESTVIEW AVE LEONIA, NJ 328 WESTVIEW AVE	07605	270000 185500 455500	1643900	1643900 00 1643900	388200 388200 776400	426918 440582 867500	411000 411000 822000
1313 6 000000	50X125 F2SG1S .1435	2	DEFILIPPIS, DAVID 332 WESTVIEW AVE LEONIA, NJ 332 WESTVIEW AVE	07605 00660	270000 112300 382300	1379721	1379721 00 1379721	325816 325815 651631	358311 369779 728090	344900 344900 689800
1313 7 000000	50X125 F2SG2S .1435	2	CULLEN, RICHARD & LORINDA 336 WESTVIEW AVE LEONIA NJ 336 WESTVIEW AVE	07605-1812 00660	270000 149100 419100	1512532	1512532 00 1512532	357178 357178 714356	392802 405374 798176	378100 378100 756200
1313 8 000000	50X125 S2SG1S .1435	2	WINKLER, JAMES L. & JENNIFER A. 340 WESTVIEW AVE LEONIA, NJ 340 WESTVIEW AVE	07605	270000 213400 483400	1744591	1744591 00 1744591	411978 411978 823956	453067 467568 920635	436100 436100 872200
1313 9 56/11	50X145 F2SG1S .1664	2	NOWICK, STEVEN & HELFER, MARTHA 350 WESTVIEW AVE LEONIA NJ 350 WESTVIEW AVE	07605-1812	265100 201600 466700	1684320	1684320 00 1684320	397745 397745 795490	437415 451415 888830	421100 421100 842200
1313 10 000000	50X155 F2SG2S .1779	2	MORCIGLIO, DEVONTE & HSIA, MINA 128 GLENWOOD AVE LEONIA, NJ 128 GLENWOOD AVE	07605	253700 264400 518100	1869823	1869823 00 1869823	435301 435301 870602	491839 507382 999221	467500 467500 935000
1313 11 000000	50X116 S2SG1S .1331	2	LA MORALEJA, LLC 114 PALMER PL LEONIA, NJ 124 GLENWOOD AVE	07605 00672	240300 212100 452400	1632712	1632712 00 1632712	385558 385558 771116	424012 437584 861596	408200 408200 816400
1313 12 000000	50X128 F2SG2S .1469	2	ZURICH, WILLIAM & NANCY 120 GLENWOOD AVE LEONIA NJ 120 GLENWOOD AVE	07605-1331 00660	249600 151200 400800	1446487	1446487 00 1446487	341582 341582 683164	375650 387673 763323	361600 361600 723200
1313 13 000000	50X140 F2SG2S .1607	2	HWANG, SUNG K. & FARAONE, DANIEL A. 118 GLENWOOD AVE LEONIA, NJ 118 GLENWOOD AVE	07605 00660	252300 178200 430500	1553675	1553675 00 1553675	366724 366723 733447	403657 416571 820228	388400 388400 776800

6138500

22153848

00

00

22153848

10450236

11703612

11076600



Block No. Lot No. Qualification Account No.	Land Dimensions Building Description Additional Lots Acreage	Prop. Class	Owner's Name Address City State Property Location	Billing Code Zip Code	Land Improvement Exemption Net Total	2025 Property Tax Special Dist	2025 Total Tax Deduction Net Tax	Amt.Billed 2025 1st Q 2nd Q Total	2nd Half 2025 3rd Q 4th Q Total	Preliminary 2026 Tax 1st Q 2nd Q Total
1313 14.01	75X125 .2152	2	VOSBIKIAN, STEVEN & NYIERI 337 SUMMIT AVENUE LEONIA, NJ 337 SUMMIT AVE	07605	289400 670600 960000	3464640	3464640 00 3464640	818160 818160 1636320	899760 928560 1828320	866200 866200 1732400
1313 14.02 000000	75X125 50X25 .1220	2	BRODERICK W. & MORCIGLIO, M. 341 SUMMIT AVE LEONIA, NJ 341 SUMMIT AVE	07605	295600 699400 995000	3590955	3590955 00 3590955	847989 847989 1695978	932564 962413 1894977	897700 897700 1795400
1313 15.01 000000	87.5X125 B2SG2S .2511	2	LEE, JONG BUM 311 SUMMIT AVE LEONIA, NJ 311 SUMMIT AVE	07605 00660	297400 152000 449400	1621885	1621885 00 1621885	383002 383001 766003	421200 434682 855882	405500 405500 811000
1313 15.02	87.5X125 .2511	2	CORALLO, JOSEPH & MARISA 333 SUMMIT AVE LEONIA, NJ 333 SUMMIT AVE	07605	297200 534800 832000	3002688	3002688 00 3002688	709072 709072 1418144	779792 804752 1584544	750700 750700 1501400
1313 16 000000	75X125 F2SG1S .2152	2	BEALL, VICTORIA, TRUSTEE 307 SUMMIT AVE LEONIA, NJ 307 SUMMIT AVE	07605	289400 383500 672900	2428496	2428496 00 2428496	573479 573479 1146958	630676 650862 1281538	607100 607100 1214200
1313 17 000000	84X162 B2SG2U .3124	2	CHUNG, DOUGLAS & M YOUNG 233 BROAD AVE LEONIA NJ 233 BROAD AVE	07605	263700 269800 533500	1925402	1925402 00 1925402	454676 454675 909351	500023 516028 1016051	481400 481400 962800
1313 18 000000	84X174 B2SG2S .3355	2	CHOUNG, ALEX UN & EDWARD 237 BROAD AVE LEONIA, NJ 237 BROAD AVE	07605 00672	268300 199700 468000	1689012	1689012 00 1689012	398853 398853 797706	438633 452673 891306	422300 422300 844600
1314 1 000000	80X130IRR S2SG2S .0000	2	KAMMERZELL, DIRK & AZUCENA QUANT 161 GLENWOOD AVE LEONIA, NJ 161 GLENWOOD AVE	07605	290700 220600 511300	1845282	1845282 00 1845282	435756 435755 871511	479216 494555 973771	461300 461300 922600
1314 2 000000	15X92 .0317	15C	BOROUGH OF LEONIA 312 BROAD AVE LEONIA NJ ALLAIRE AVE	07605-1820	*EXEMPT*	00	00 00 00	00 00 00	00 00 00	00 00 00
1314 3 69/64	120X130 S2S G2S & POOL .3581	2	TRAMONTANA, JAMES & SUZANNE DOROTHY 360 ALLAIRE AVE LEONIA NJ 360 ALLAIRE AVE	07605-1308	325200 172700 497900	1796921	1796921 00 1796921	424336 424335 848671	466657 481593 948250	449200 449200 898400
1314 4 000000	5760 SF 2S-AL-L-AG .1322	2	MASTICE, ANTHONY & JEANNE 134 PAULIN BLVD LEONIA NJ 134 PAULIN BLVD	07605-1237	285300 323100 608400	2195716	2195716 00 2195716	518509 518509 1037018	570223 588475 1158698	548900 548900 1097800
1314 5	90X142 S2SG1S .2934	2	GRANIK, EYBER & MARINA ALDONINO 130 PAULIN BLVD LEONIA, NJ 130 PAULIN BLVD	07605	311700 272700 584400	2109100	2109100 00 2109100	498055 498055 996110	547729 565261 1112990	527300 527300 1054600
1314 6	50X146 .1676	2	SUTTER, EDWARD & MAY 120 PAULIN BLVD LEONIA NJ 120 PAULIN BLVD	07605-1237	284100 139400 423500	1528412 V1	1528412 -25000 1503412	354678 354678 709356	390676 403380 794056	375900 375900 751800
1314 7 000000	80X149 S2SG2S .2736	2	DICKSON, JOSEPH & VICTORIA 100 PAULIN BLVD LEONIA NJ 100 PAULIN BLVD	07605	307400 283000 590400	2130754	2130754 00 2130754	503169 503168 1006337	553353 571064 1124417	532700 532700 1065400

8126700

29329263

00

25000

29304263

13839463

15464800

14652400

Block No. Lot No. Qualification Account No.	Land Dimensions Building Description Additional Lots Acreage	Prop. Class	Owner's Name Address City State Property Location	Billing Code Zip Code	Land Improvement Exemption Net Total	2025 Property Tax Special Dist	2025 Total Tax Deduction Net Tax	Amt.Billed 2025 1st Q 2nd Q Total	2nd Half 2025 3rd Q 4th Q Total	Preliminary 2026 Tax 1st Q 2nd Q Total
1314 8 69/47	60X155 B2SG2A .2135	2	LIU, XUYANG & DONG, XINRAN 94 PAULIN BLVD LEONIA, NJ 94 PAULIN BLVD	00660 07605	293600 338100 631700	2279805	2279805 00 2279805	538367 538366 1076733	592061 611011 1203072	570000 570000 1140000
1314 9 000000	100X160 B2SG2S .3673	2	NEZA, AGRON & DRITA 90 PAULIN BLVD LEONIA NJ 90 PAULIN BLVD	00660 07605-1237	323700 264200 587900	2121731	2121731 00 2121731	501038 501038 1002076	551009 568646 1119655	530400 530400 1060800
1314 10 69/37	100X100 F2SG1U .2296	2	FRATELLO, JOSEPH & LAURA 385 SUMMIT AVE LEONIA, NJ 385 SUMMIT AVE	07605	296200 203300 499500	1802696	1802696 00 1802696	425699 425699 851398	468157 483141 951298	450700 450700 901400
1314 11 69/33	80X117 S2SG1U .2149	2	GONZALEZ, JOSE & SOTO, CHRISTINE 379 SUMMIT AVE LEONIA NJ 379 SUMMIT AVE	00660 07605-1339	287800 285400 573200	2068679	2068679 00 2068679	488510 488510 977020	537232 554427 1091659	517200 517200 1034400
1314 12 000000	62X128 S2SG1U .1822	2	ZEAMAN, JOHN & JANET CHATFIELD 373 SUMMIT AVE LEONIA, NJ 373 SUMMIT AVE	07605-1339	281100 124200 405300	1462728	1462728 00 1462728	345417 345417 690834	379868 392026 771894	365700 365700 731400
1314 13 69/27	62X125 F2SG1S .1779	2	SINCLAIR, ROBERT B. & ROCHELLE J. 127 GLENWOOD AVE LEONIA NJ 127 GLENWOOD AVE	07605-1335	254900 180800 435700	1572441	1572441 00 1572441	371326 371325 742651	408360 421430 829790	393100 393100 786200
1314 14 000000	60X125 S2SG2S .1722	2	BEVACQUA, JOSEPH C. & LUCY R. 133 GLENWOOD AVE LEONIA, NJ 133 GLENWOOD AVE	07605-1335	256500 197500 454000	1638486 v1	1638486 -25000 1613486	380672 380671 761343	419262 432881 852143	403400 403400 806800
1314 15 000000	60X156 S2SG2S .2149	2	RIVERA, MAYERLING & GONZALEZ, CESAR 137 GLENWOOD AVE LEONIA NJ 137 GLENWOOD AVE	00660 07605-1335	260600 164200 424800	1533103	1533103 00 1533103	362036 362036 724072	398144 410887 809031	383300 383300 766600
1314 16 69/18	60X152 F2S .2094	2	JESUS, MARCO & ELIZABETH 141 GLENWOOD AVE LEONIA, NJ 141 GLENWOOD AVE	00660 07605	264200 159000 423200	1527329	1527329 00 1527329	360673 360672 721345	396644 409340 805984	381800 381800 763600
1314 17 000000	60X148 B2.5SG2S .2039	2	LEIBOW, PAUL & ANASTASSATOS, MARIETTA 145 GLENWOOD AVE LEONIA NJ 145 GLENWOOD AVE	07605-1335	263100 234500 497600	1795838	1795838 00 1795838	424080 424079 848159	466376 481303 947679	449000 449000 898000
1314 18 000000	80X144 F2SG2S .2645	2	ASCIUTTO, GLENN & DIANE 149 GLENWOOD AVE LEONIA, NJ 149 GLENWOOD AVE	07605	261100 209200 470300	1697313	1697313 00 1697313	400814 400813 801627	440789 454897 895686	424300 424300 848600
1314 19 000000	60X140 F2SG1S .1928	2	RUSSELL, J. BRIAN & MARIANNE 153 GLENWOOD AVE LEONIA NJ 153 GLENWOOD AVE	07605-1335	247600 179800 427400	1542487	1542487 00 1542487	364252 364252 728504	400581 413402 813983	385600 385600 771200
1314 20 000000	60X135 S2SG1S .1860	2	WILDS, BRADLEY & NOREEN 157 GLENWOOD AVE LEONIA NJ 157 GLENWOOD AVE	01576 07605-1335	259500 229100 488600	1763357	1763357 00 1763357	416410 416409 832819	457940 472598 930538	440800 440800 881600
1315 1 000000	101X97 B2SG1U .2249	2	OBSTBAUM, STEPHEN & MERILEE 463 PARK AVE LEONIA NJ 463 PARK AVE	07605-1219	293100 312800 605900	2186693	2186693 00 2186693	516379 516378 1032757	567880 586056 1153936	546700 546700 1093400

6925100

24992686

00

25000

24967686

11791338

13176348

12484000

Block No. Lot No. Qualification Account No.	Land Dimensions Building Description Additional Lots Acreage	Prop. Class	Owner's Name Address City State Property Location	Billing Code Zip Code	Land Improvement Exemption Net Total	2025 Property Tax Special Dist	2025 Total Tax Deduction Net Tax	Amt.Billed 2025 1st Q 2nd Q Total	2nd Half 2025 3rd Q 4th Q Total	Preliminary 2026 Tax 1st Q 2nd Q Total
1315 2 000000	60X100 B2SG1S .1377	2	SOKOL, STEPHEN 455 PARK AVE LEONIA, NJ 455 PARK AVE	07605	270000 168700 438700	1583268	1583268 00 1583268	367632 367632 735264	417422 430582 848004	395800 395800 791600
1315 3 000000	60X100 B2SG1A .1377	2	CAPORINO, D. R. & COLANERI, G. A. 447 PARK AVE LEONIA NJ 447 PARK AVE	07605-1219	270000 144000 414000	1494126	1494126 00 1494126	352832 352831 705663	388022 400441 788463	373500 373500 747000
1315 4 70/36	60X100 F2SG2S .1377	2	DALE, BARRY & ELLEN 441 PARK AVE. LEONIA, NJ 441 PARK AVE	07605	270000 228200 498200	1798004	1798004 00 1798004	424591 424591 849182	466938 481884 948822	449500 449500 899000
1315 5 000000	60X100 S2SG1U .1377	2	GALLICO, CARMELO & CALOGERA 435 PARK AVE LEONIA NJ 435 PARK AVE	00170 07605-1219	270000 243700 513700	1853943	1853943 -25000 1828943	431551 431551 863102	475215 490626 965841	457200 457200 914400
1315 6 70/30.B	50X100 B2SG2S .1148	2	KIM, BRYAN TAEHOON & LEE, HYUNJI 431 PARK AVE LEONIA, NJ 431 PARK AVE	07605	250000 276900 526900	1901582	1901582 00 1901582	449051 449050 898101	493837 509644 1003481	475400 475400 950800
1315 7 000000	50X100 B2SG2U .1148	2	LEE, SEONG KYU & CHONG SUN 425 PARK AVE LEONIA NJ 425 PARK AVE	07605	250000 171500 421500	1521194	1521194 00 1521194	359224 359223 718447	395051 407696 802747	380300 380300 760600
1315 8 000000	100X73 F2SG1U .1676	2	KIM, TAE WON & DONG HEE KOO 421 PARK AVE LEONIA, NJ 421 PARK AVE	07605	288000 281900 569900	2056769	2056769 00 2056769	485698 485697 971395	534139 551235 1085374	514200 514200 1028400
1315 9 000000	172X100 IRR S2SG1U .0000	2	AHERNE, ANDREW & KRISTEN WILLIAMS 407 PARK AVE LEONIA, NJ 407 PARK AVE	00672 07605	306900 229800 536700	1936950	1936950 00 1936950	457403 457402 914805	503022 519123 1022145	484200 484200 968400
1315 10 000000	75X100 B2SG1U .1722	2	JO, HO SEOK 85 PAULIN BLVD LEONIA, NJ 85 PAULIN BLVD	00660 07605	289600 231900 521500	1882094	1882094 00 1882094	444449 444448 888897	488776 504421 993197	470500 470500 941000
1315 11 000000	75X104 B2SG2U .1791	2	ADLER, SASCHA & YESHAYA 93 PAULIN BLVD LEONIA, NJ 93 PAULIN BLVD	00660 07605	290900 265300 556200	2007326	2007326 00 2007326	474022 474021 948043	521299 537984 1059283	501800 501800 1003600
1315 12 70/4	80X133 B2SG1U .2443	2	ARENCIBIA, A. & PERALES, E. 103 PAULIN BLVD LEONIA, NJ 103 PAULIN BLVD	00672 07605	302700 304900 607600	2192828	2192828 00 2192828	517827 517827 1035654	569473 587701 1157174	548200 548200 1096400
1315 13.01	119X142 2S-F .3879	2	RIANO, INGRITH & MERCHAN, EDGAR 100 KNAPP TERR LEONIA, NJ 100 KNAPP TERR	02640 07605	325700 575900 901600	3253874	3253874 00 3253874	768389 768388 1536777	845025 872072 1717097	813500 813500 1627000
1315 13.02	65X142 .2119	2	SHIMRON, CHAYA(AKA NORMA G SHIMRON) 107 PAULIN BLVD LEONIA NJ 107 PAULIN BLVD	00660 07605	293500 456500 750000	2706750	2706750 00 2706750	639188 639187 1278375	702938 725437 1428375	676700 676700 1353400
1315 14 70/52	104X123 S2SG1U .2937	2	KOKAS, ARIEL FROST & AARON REGIS 112 KNAPP TERR LEONIA, NJ 112 KNAPP TERR	07650	287500 248900 536400	1935868	1935868 00 1935868	457147 457147 914294	502741 518833 1021574	484000 484000 968000

7792900

28124576

00

25000

28099576

13257999

14841577

14049600

Block No. Lot No. Qualification Account No.	Land Dimensions Building Description Additional Lots Acreage	Prop. Class	Owner's Name Address City State Property Location	Billing Code Zip Code	Land Improvement Exemption Net Total	2025 Property Tax Special Dist	2025 Total Tax Deduction Net Tax	Amt.Billed 2025 1st Q 2nd Q Total	2nd Half 2025 3rd Q 4th Q Total	Preliminary 2026 Tax 1st Q 2nd Q Total
1315 15 000000	79X77 IRR S2SG1U .0000	2	LOCSIN, MICHAEL & LOPEZ-LOCSIN, M 116 KNAPP TER LEONIA NJ 116 KNAPP TERR	00660 07605-1215	221400 160900 382300	1379721	1379721 00 1379721	325816 325815 651631	358311 369779 728090	344900 344900 689800
1316 1 000000	100X100 B2SG2S .2296	2	ALLEN, RANULFO & NORA GROSS 456 PARK AVE LEONIA, NJ 456 PARK AVE	00660 07605	297500 211100 508600	1835537	1835537 00 1835537	433455 433454 866909	476685 491943 968628	458900 458900 917800
1316 2 000000	100X100 B2SG2S .2296	2	DANA, CRAIG U. JR. & DYER, SARAH J. 210 KNAPP TERR LEONIA, NJ 210 KNAPP TERR	07605	297500 131500 429000	1548261	1548261 00 1548261	365616 365615 731231	402080 414950 817030	387100 387100 774200
1316 3 000000	100X85 B2SG2S .1951	2	HE, KEVIN Y. & ROSS, MICHELLE L. 150 RELDYES AVE LEONIA, NJ 150 RELDYES AVE	07605	290000 247100 537100	1938394	1938394 00 1938394	457744 457744 915488	503397 519509 1022906	484600 484600 969200
1316 4 000000	60X100 B2SG1U .1377	2	WU, BIMING & EMILY K. DURISIN 146 RELDYES AVE LEONIA, NJ 146 RELDYES AVE	07605	270000 205400 475400	1715719	1715719 00 1715719	405160 405160 810320	445569 459830 905399	428900 428900 857800
1316 5 000000	60X100 B2SG1U .1377	2	PARK, HIJIN A. & JASON 142 RELDYES AVE LEONIA, NJ 142 RELDYES AVE	00672 07605	270000 167300 437300	1578216	1578216 00 1578216	372689 372689 745378	409860 422978 832838	394600 394600 789200
1316 6 71/48	61X103 B2SG1U .1442	2	TORRE, MARILYN & DENISE R. 138 RELDYES AVE LEONIA, NJ 138 RELDYES AVE	00660 07605	273200 122700 395900	1428803 W1	1428803 -25000 1403803	331156 331156 662312	364807 376684 741491	351000 351000 702000
1316 7 000000	80X105 B2SG1U .1928	2	LEYNSE, JAMES & WENDY 134 RELDYES AVE LEONIA, NJ 134 RELDYES AVE	01576 07605	289800 236500 526300	1899417	1899417 00 1899417	448540 448539 897079	493275 509063 1002338	474900 474900 949800
1316 8 000000	60X110 B2SG2U .1515	2	KULEKCI, MARK & BERNA 321 PORTSIDE DR EDGEWATER, NJ 130 RELDYES AVE	00672 07020	280400 148600 429000	1548261	1548261 00 1548261	365616 365615 731231	402080 414950 817030	387100 387100 774200
1316 9 000000	80X113 S2SG1A .2075	2	HAYS, MATTHEW G. 122 HARDENBURGH AVE DEMAREST, NJ 126 RELDYES AVE	07627	292900 100500 393400	1419781	1419781 00 1419781	335276 335275 670551	368714 380516 749230	354900 354900 709800
1316 10 71/34	60X100 B2SG2U .1377	2	MALINOVSKAYA, T. & BESPALOV, A. 7 WINTHROP PL LEONIA, NJ 7 WINTHROP PL	00672 07605	270000 243500 513500	1853222	1853222 00 1853222	437631 437630 875261	481278 496683 977961	463300 463300 926600
1316 11 71/31	60X100 B2SG1U .1377	2	MARTIRE, MARY & GREGORY 3 WINTHROP PL LEONIA NJ 3 WINTHROP PL	07605-1225	270000 240900 510900	1843838	1843838 00 1843838	435415 435414 870829	478841 494168 973009	461000 461000 922000
1316 12 71/28	60X125 B2.5SG1U .1722	2	SAILER, CORNELIUS & MARYBETH 400 PARK AVE LEONIA, NJ 400 PARK AVE	00660 07605	286900 323700 610600	2203655	2203655 00 2203655	520384 520384 1040768	572285 590602 1162887	550900 550900 1101800
1316 13 000000	60X111 F2SG1S .1529	2	ACKERMAN, BENSON F JR & GRETA 404 PARK AVE LEONIA NJ 404 PARK AVE	07605-1220	282500 170900 453400	1636321 W1	1636321 -25000 1611321	380161 380160 760321	418699 432301 851000	402800 402800 805600

6602700

23829146

00

50000

23779146

11229309

12549837

11889800

Block No. Lot No. Qualification Account No.	Land Dimensions Building Description Additional Lots Acreage	Prop. Class	Owner's Name Address City State Property Location	Billing Code Zip Code	Land Improvement Exemption Net Total	2025 Property Tax Special Dist	2025 Total Tax Deduction Net Tax	Amt.Billed 2025 1st Q 2nd Q Total	2nd Half 2025 3rd Q 4th Q Total	Preliminary 2026 Tax 1st Q 2nd Q Total
1316 14 000000	60X103 F2SG1U .1419	2	GABRIEL, NATHANIEL & MENG YANG 410 PARK AVE LEONIA, NJ 410 PARK AVE	00660 07605	275800 267200 543000	1959687	1959687 00 1959687	462772 462772 925544	508927 525216 1034143	489900 489900 979800
1316 15 000000	60X100 B20G1U .1377	2	JORGENSEN, MARY 414 PARK AVENUE LEONIA NJ 414 PARK AVE	07605	270700 131500 402200	1451540	1451540 00 1451540	342775 342775 685550	376962 389028 765990	362900 362900 725800
1316 16 000000	60X100 F2SG1U .1377	2	CHO, ABRAHAM & SUYUN JUNG 420 PARK AVE LEONIA, NJ 420 PARK AVE	07605	270000 142500 412500	1488713	1488713 00 1488713	351554 351553 703107	386616 398990 785606	372200 372200 744400
1316 17 000000	100X100 B2SG1A .2296	2	FILIPOVICH, GREGORY & CRYSTALYN 432 PARK AVE LEONIA, NJ 432 PARK AVE	01314 07605	297600 196100 493700	1781763	1781763 00 1781763	420756 420756 841512	462720 477531 940251	445400 445400 890800
1316 18 000000	40X100 F2SG1U .0918	2	VALDES, ALINA & MICHAEL A. 442 PARK AVE LEONIA, NJ 442 PARK AVE	00660 07605	230000 210100 440100	1588321	1588321 00 1588321	375076 375075 750151	412484 425686 838170	397100 397100 794200
1316 19 000000	60X100 F2SG2U .1377	2	LEON, CESAR & HAZEL A BRANA 446 PARK AVE LEONIA, NJ 446 PARK AVE	00660 07605	270000 234100 504100	1819297	1819297 00 1819297	429620 429619 859239	472468 487590 960058	454800 454800 909600
1316 20 000000	100X115 S2S G2S .2640	2	BERGENN, VICTOR W & MARLENE M 450 PARK AVE LEONIA NJ 450 PARK AVE	07605-1220	305000 124100 429100	1548622	1548622 00 1548622	365701 365700 731401	402174 415047 817221	387200 387200 774400
1317 1 72/1	60X101 B2SG1S .1391	2	DURAN, TIMOTHY 155 RELDYES AVE LEONIA, NJ 155 RELDYES AVE	07605	271700 163000 434700	1568832	1568832 00 1568832	370473 370473 740946	407423 420463 827886	392200 392200 784400
1317 2 000000	54X102 F1SGU .1264	2	FARESE, JOHN R. & CAROL A. 404 CHRISTIE LN LEONIA NJ 404 CHRISTIE LANE	07605-1208	260600 175100 435700	1572441	1572441 00 1572441	371326 371325 742651	408360 421430 829790	393100 393100 786200
1317 3 000000	50X98 B1.5SG1U .1125	2	ASTAJAJ, NEIL & NASLIE 408 CHRISTIE LN LEONIA NJ 408 CHRISTIE LANE	07605-1208	248700 121500 370200	1336052	1336052 00 1336052	315503 315503 631006	346970 358076 705046	334000 334000 668000
1317 4 000000	50X98 2FDWG S2SG2S .1125	2	AVILES, I. & GARCIA, K., R. & A. 412 CHRISTIE LN LEONIA, NJ 412 CHRISTIE LANE	01576 07605	248000 219200 467200	1686125	1686125 00 1686125	398172 398171 796343	437883 451899 889782	421500 421500 843000
1317 5 000000	50X98 B2SG1S .1125	2	BENALCAZAR, MARIA E 414 CHRISTIE LANE LEONIA NJ 414 CHRISTIE LANE	07605	248000 74400 322400	1163542	1163542 00 1163542	274766 274765 549531	302170 311841 614011	290900 290900 581800
1317 6 72/34.B	33.5X98 F2SG1S .0754	2	BROWN, JASON & ANALIA 416 CHRISTIE LN LEONIA, NJ 416 CHRISTIE LANE	07605	215300 78000 293300	1058520	1058520 00 1058520	249965 249965 499930	274896 283694 558590	264600 264600 529200
1317 7 000000	33.5X98 F2S 1UG .0754	2	RA, JONG A. & YOUN-HEE BAE 422 CHRISTIE LN LEONIA, NJ 422 CHRISTIE LANE	00660 07605	215300 101500 316800	1143331	1143331 00 1143331	269993 269993 539986	296921 306424 603345	285800 285800 571600

5865000

21166786

00

00

21166786

9996897

11169889

10583200



Block No. Lot No. Qualification Account No.	Land Dimensions Building Description Additional Lots Acreage	Prop. Class	Owner's Name Address City State Property Location	Billing Code Zip Code	Land Improvement Exemption Net Total	2025 Property Tax Special Dist	2025 Total Tax Deduction Net Tax	Amt.Billed 2025 1st Q 2nd Q Total	2nd Half 2025 3rd Q 4th Q Total	Preliminary 2026 Tax 1st Q 2nd Q Total
1317 8 000000	33X98 F2SG1S .0742	2	KIM, UN BAE & LEE, JONGSUN 428 CHRISTIE LN LEONIA, NJ 428 CHRISTIE LANE	00660 07605	215300 149400 364700	1316202	1316202 00	310816 310815 621631	341815 352756 694571	329100 329100 658200
1317 9 000000	50X90 2FDWG B2SG2U .1033	2	DISLA, LUIS A & ROSA A 1629 BERGEN BLVD LEONIA, NJ 1629 BERGEN BLVD	00154 07605	195500 189800 385300	1390548	1390548 00	328372 328372 656744	361123 372681 733804	347600 347600 695200
1317 10 000000	50X90 2FDWG B2SG2S .1033	2	CAMILO, SERGY & KEVIN 301 FIRST PL BOGOTA, NJ 1631 BERGEN BLVD	00660 07603	195500 135900 331400	1196023	1196023 00	282436 282436 564872	310605 320546 631151	299000 299000 598000
1317 11 000000	50X90 F2SG1U .1033	2	MUNOZ, MANUEL & ADELINA 1633 BERGEN BLVD LEONIA NJ 1633 BERGEN BLVD	00660 07605-1244	199800 152200 352000	1270368	1270368 00	299992 299992 599984	329912 340472 670384	317600 317600 635200
1317 12 72/24	50X90 B2SG2U .1033	2	HWANG, KI JOON & HYOJIN LEE 1635 BERGEN BLVD LEONIA, NJ 1635 BERGEN BLVD	07605	207000 223900 430900	1555118	1555118 00	367235 367234 734469	403861 416788 820649	388800 388800 777600
1317 13 000000	50X100 2FDWG B2S .1148	2	RADONCIC, SKENDER & SADETA 429 HAZLITT AVE LEONIA NJ 427-429 HAZLITT AVE	07605-1209	250000 220300 470300	1697313	1697313 00	400814 400813 801627	440789 454897 895686	424300 424300 848600
1317 14 72/20	50X100 2FDWG S2SG2S .1148	2	KIM, TAE KYUN & CHANG, YOUNG MI 423 HAZLITT AVE LEONIA, NJ 423 HAZLITT AVE	07605	250000 255800 505800	1825432	1825432 00	431068 431068 862136	474061 489235 963296	456400 456400 912800
1317 15 000000	50X100 2FDWG B2SG1U .1148	15D	SALVATION ARMY, NJ % STINSON 417 HAZLITT AVE LEONIA NJ 417 HAZLITT AVE	07605	*EXEMPT*	00	00 00 00	00 00 00	00 00 00	00 00 00
1317 16 000000	50X100 F2SG2S .1148	2	GALLARDO, LUISA B 411 HAZLITT AVE LEONIA, NJ 411 HAZLITT AVE	07605	250000 121500 371500	1340744	1340744 00	316611 316611 633222	348189 359333 707522	335200 335200 670400
1317 17 000000	50X100 B2SG2S .1148	2	JIANG, XIANGHUA & XIUZHE PIAO 409 HAZLITT AVE LEONIA, NJ 409 HAZLITT AVE	00660 07605	250000 109600 359600	1297796	1297796 00	302975 302975 605950	340529 351317 691846	324400 324400 648800
1317 18 000000	45X100 F2S .1033	2	ADEYERI, AKINTUNDE 403 HAZLITT AVE LEONIA, NJ 403 HAZLITT AVE	00660 07605	240000 154100 394100	1422307	1422307 00	335872 335872 671744	369370 381193 750563	355600 355600 711200
1317 19 72/7	84X102 B2SG2A .1967	2	WATERSON, GRANT & ANDREA SOLOMON 149 RELDYES AVE LEONIA, NJ 149 RELDYES AVE	00660 07605	302900 358200 661100	2385910	2385910 00	563423 563422 1126845	619616 639449 1259065	596500 596500 1193000
1317 20 72/4	60X102 B2SG1A .1405	2	MCGONIGLE, RYAN A 153 RELDYES AVE LEONIA, NJ 153 RELDYES AVE	00660 07605	272300 146400 418700	1511088	1511088 00	356837 356837 713674	392427 404987 797414	377800 377800 755600
1318 1 000000	66X103 B2SG1S .1561	2	YIM, DAVID & OLIVIA SEYUN 143 RELDYES AVE LEONIA, NJ 143 RELDYES AVE	00672 07605	281500 158500 440000	1587960	1587960 00	374990 374990 749980	412390 425590 837980	397000 397000 794000

5485400

19796809

00

00

19796809

9342878

10453931

9898600

Block No. Lot No. Qualification Account No.	Land Dimensions Building Description Additional Lots Acreage	Prop. Class	Owner's Name Address City State Property Location	Billing Code Zip Code	Land Improvement Exemption Net Total	2025 Property Tax Special Dist	2025 Total Tax Deduction Net Tax	Amt.Billed 2025 1st Q 2nd Q Total	2nd Half 2025 3rd Q 4th Q Total	Preliminary 2026 Tax 1st Q 2nd Q Total
1318 2 73/42	95X101 S2SG1U .2203	2	SRI GANESH CORP C/O SKYVIEW MOTEL 1560 BERGEN BOULEVARD FORT LEE, NJ 406 HAZLITT AVE	85189 07024	295800 266600 562400	2029702	2029702 00 2029702	479306 479305 958611	527110 543981 1071091	507400 507400 1014800
1318 3 000000	50X100 F1.5S .1148	2	LEE, MINKYU 410 HAZLITT AVENUE LEONIA, NJ 410 HAZLITT AVE	00672 07605	250000 77300 327300	1181226	1181226 00 1181226	278942 278941 557883	306762 316581 623343	295300 295300 590600
1318 4 000000	50X100 2S-F-L-2AG .1148	2	LEE, MINKYU 420 HAZLITT AVE LEONIA, NJ 420 HAZLITT AVE	00660 07605	250000 300700 550700	1987476	1987476 00 1987476	469334 469334 938668	516144 532664 1048808	496900 496900 993800
1318 5 000000	50X100 2SFL2UG .1148	2	MALLOY, KEVIN & KATHLEEN 424 HAZLITT AVE LEONIA NJ 424 HAZLITT AVE	00660 07605	250000 134300 384300	1386939	1386939 00 1386939	327520 327520 655040	360185 371714 731899	346700 346700 693400
1318 6 73/34	50X100 2FDWG F2S .1148	2	KIM, SUNG & YOUNG SOOK LEE 21 HEATHERHILL CT CRESSKILL, NJ 428 HAZLITT AVE	07626	250000 231200 481200	1736651	1736651 00 1736651	410103 410103 820206	451005 465440 916445	434200 434200 868400
1318 7 000000	50X90 F2S G2S 2FDWG .1033	2	SWORDS, THOMAS H & MARILYN 93 ONYX PLACE MATAWAN NJ 1621 BERGEN BLVD	00660 07747	195500 106600 302100	1090279	1090279 00 1090279	257465 257465 514930	283143 292206 575349	272600 272600 545200
1318 8 000000	50X90 2FDWG B2SG2U .1033	2	TSIKITIKOS, ANTONIOS G. & SOFE 1617 BERGEN BLVD LEONIA NJ 1617 BERGEN BLVD	07605-1204	195500 197000 392500	1416533	1416533 00 1416533	328259 328258 656517	374121 385895 760016	354100 354100 708200
1318 9 73/27	46X102 2SF .1077	2	RYDER, JOHN 429 WASHINGTON TERR LEONIA, NJ 429 WASHINGTON TERRACE	07605	194300 255700 450000	1624050	1624050 00 1624050	383513 383512 767025	421763 435262 857025	406000 406000 812000
1318 10 73/26	44X102 .1030	2	LEE, JEAN S 427 WASHINGTON TERRACE LEONIA, NJ 427 WASHINGTON TERRACE	07605	230100 256800 486900	1757222	1757222 00 1757222	414961 414960 829921	456347 470954 927301	439300 439300 878600
1318 11 000000	40X102 F2S .0937	2	MEIMA, LOIS H. & FERIA, ADONAI 425 WASHINGTON TERR LEONIA, NJ 425 WASHINGTON TERR	07605	231700 72000 303700	1096053 s1	1096053 -25000 1071053	252579 252578 505157	278393 287503 565896	267800 267800 535600
1318 12 000000	40X102 F2SG1S .0937	2	LUKMAN, SHERLEY & HERLIN, LYDIA A. 423 WASHINGTON TERR LEONIA, NJ 423 WASHINGTON TERR	00660 07605	231600 141500 373100	1346518	1346518 00 1346518	317975 317974 635949	349688 360881 710569	336600 336600 673200
1318 13 000000	40X101 F2S G2U 2FDWG .0927	2	HERNANDEZ, DANIEL 421 WASHINGTON TERR LEONIA NJ 421 WASHINGTON TERR	00660 07605	231500 150900 382400	1380082	1380082 00 1380082	325901 325900 651801	358405 369876 728281	345000 345000 690000
1318 14 000000	40X101 F2SG1S .0927	2	SALERNO, CARMINE & KATHLEEN 419 WASHINGTON TER LEONIA NJ 419 WASHINGTON TERR	07605-1223	231500 106300 337800	1219120	1219120 00 1219120	287890 287890 575780	316603 326737 643340	304800 304800 609600
1318 15 000000	40X101 F2SG1U .0927	2	CALDAS, LUIS A & SUSANA M 417 WASHINGTON TER LEONIA NJ 417 WASHINGTON TERR	07605-1223	230100 133500 363600	1312232	1312232 00 1312232	309878 309878 619756	340784 351692 692476	328100 328100 656200

5698000

20564083

00

25000

20539083

9687244

10851839

10269600

Block No. Lot No. Qualification Account No.	Land Dimensions Building Description Additional Lots Acreage	Prop. Class	Owner's Name Address City State Property Location	Billing Code Zip Code	Land Improvement Exemption Net Total	2025 Property Tax Special Dist	2025 Total Tax Deduction Net Tax	Amt.Billed 2025 1st Q 2nd Q Total	2nd Half 2025 3rd Q 4th Q Total	Preliminary 2026 Tax 1st Q 2nd Q Total
1318 16 000000	95X100 S1SG1A .2181	2	CHO, SUN & YOONSEOK CHOI 413 WASHINGTON TERR LEONIA, NJ 413 WASHINGTON TERR	00660 07605	295000 111600 406600	1467419	1467419 00 1467419	346525 346525 693050	381086 393283 774369	366900 366900 733800
1318 17 000000	75X103 B2SG2U .1773	2	KIM, JUNYOUNG & JUNGHYUN 137 RELDYES AVE LEONIA, NJ 137 RELDYES AVE	07605	286000 329000 615000	2219535	2219535 00 2219535	524134 524134 1048268	576409 594858 1171267	554900 554900 1109800
1318 18 000000	60X103 B1.5SG1U .1419	2	DAHIYA, RAVI & SHARON H. 139 RELDYES AVE LEONIA, NJ 139 RELDYES AVE	00660 07605	281300 128400 409700	1478607	1478607 00 1478607	349167 349167 698334	383991 396282 780273	369700 369700 739400
1319 1 000000	85X100 B1.5SG1U .1951	2	YU, SU J 133 RELDYES AVE LEONIA, NJ 133 RELDYES AVE	07605	287600 298900 586500	2116679	2116679 00 2116679	499845 499845 999690	549697 567292 1116989	529200 529200 1058400
1319 2 000000	75X112 B2S G4S 4FDWG .1928	2	FERATOVIC, SONNY 8484 DRUID OAKS LANE NEW PORT RICHEY, FL 412 WASHINGTON TERR	34655	288600 326500 615100	2219896	2219896 00 2219896	524219 524219 1048438	576503 594955 1171458	555000 555000 1110000
1319 3 000000	2X112 .0051	15C	BOROUGH OF LEONIA 312 BROAD AVE LEONIA NJ WASHINGTON TERR	07605-1820	*EXEMPT*	00	00 00 00	00 00 00	00 00 00	00 00 00
1319 4 000000	48X112 S1.5S .1234	2	THOMPSON, THERESA S. 416 WASHINGTON TERR LEONIA, NJ 416 WASHINGTON TERR	00660 07605	258000 156700 414700	1496652	1496652 00 1496652	353428 353428 706856	388678 401118 789796	374200 374200 748400
1319 5.01 000000	50X112 .1286	2	LEE, KYONG SUNG & MYUNG JA 422 WASHINGTON TERR LEONIA, NJ 422 WASHINGTON TERR	07605	262500 395000 657500	2372918	2372918 00 2372918	560355 560354 1120709	616242 635967 1252209	593200 593200 1186400
1319 5.02 000000	50X112 .1286	2	PEI, YU & QUAN, RI 424 WASHINGTON TERR LEONIA, NJ 424 WASHINGTON TERR	07605	262500 396600 659100	2378692	2378692 00 2378692	561718 561718 1123436	617742 637514 1255256	594700 594700 1189400
1319 6 000000	25X112 S1.5SG1U .0643	2	HO, CHI MAN ETALS 426 WASHINGTON TERRACE LEONIA, NJ 426 WASHINGTON TERR	00660 07605	206300 134700 341000	1230669	1230669 00 1230669	290618 290617 581235	319602 329832 649434	307700 307700 615400
1319 7 000000	3560 SF F1S G2S .0817	2	RODRIGUEZ, JESUS & NANCY 428 WASHINGTON TERRACE LEONIA, NJ 428 WASHINGTON TERR	00660 07605	217300 185100 402400	1452262	1452262 00 1452262	342946 342945 685891	377150 389221 766371	363100 363100 726200
1319 8 000000	125X105 .3013	4C	1599 LEONIA, LLC P.O. BOX 558 CRESSKILL, NJ 1599 BERGEN BLVD	07626	480000 445000 925000	3338325	3338325 00 3338325	788332 788331 1576663	866956 894706 1761662	834600 834600 1669200
1319 9 000000	100X60 IRR .0000	2	CASTELLON, CESAR & MADRID, JOHANNA 1591 BERGEN BLVD LEONIA, NJ 1591 BERGEN BLVD	07605	197700 89500 287200	1036505	1036505 00 1036505	244767 244766 489533	269178 277794 546972	259100 259100 518200
1319 10 000000	55X100 B1SG1A .1263	2	KABASHI, GELAL & KUMRIJE 429 LESTER ST LEONIA, NJ 429 LESTER ST	00660 07605	247000 113000 360000	1299240	1299240 00 1299240	306810 306810 613620	337410 348210 685620	324800 324800 649600

6679800

24107399

00

00

24107399

11385723

12721676

12054200

Block No. Lot No. Qualification Account No.	Land Dimensions Building Description Additional Lots Acreage	Prop. Class	Owner's Name Address City State Property Location	Billing Code Zip Code	Land Improvement Exemption Net Total	2025 Property Tax Special Dist	2025 Total Tax Deduction Net Tax	Amt.Billed 2025 1st Q 2nd Q Total	2nd Half 2025 3rd Q 4th Q Total	Preliminary 2026 Tax 1st Q 2nd Q Total
1319 11 000000	75X112 .1928	2	GONZALEZ, MINERVA 425 LESTER ST LEONIA, NJ 425 LESTER ST	07605	275200 586900 862100	3111319	3111319 00 3111319	734725 734725 1469450	808003 833866 1641869	777800 777800 1555600
1319 12 000000	75X112 S2S G2U 2FDWG .1928	2	KANG, SUKYONG 423 LESTER ST LEONIA, NJ 423 LESTER ST	07605	275200 260500 535700	1933341	1933341 00 1933341	456551 456550 913101	502085 518155 1020240	483300 483300 966600
1319 13 000000	75X112 F1.5S .1928	2	LEE, MIAE 415 LESTER ST LEONIA, NJ 415 LESTER ST	00660 07605	289700 169600 459300	1657614	1657614 00 1657614	391439 391438 782877	430479 444258 874737	414400 414400 828800
1319 14 000000	42.5X112 F1.5S .1093	2	GREEN, LINDA 413 LESTER ST LEONIA NJ 413 LESTER ST	07605-1217	250000 77900 327900	1183391	1183391 00 1183391	279453 279453 558906	307324 317161 624485	295800 295800 591600
1319 15 000000	70X100 B1.5SG1U .1607	2	ZAYAT, ARTHUR DIMITRI & TERRI LYNN 125 RELDYES AVE LEONIA, NJ 125 RELDYES AVE	07605	284200 115500 399700	1442517	1442517 00 1442517	340645 340644 681289	374619 386609 761228	360600 360600 721200
1319 16 000000	70X100 B1.5SG1U .1607	2	TAKAHASHI, HIROKAZU & SUZUKO 129 RELDYES AVE LEONIA NJ 129 RELDYES AVE	07605-1235	283800 131700 415500	1499540	1499540 00 1499540	354110 354110 708220	389428 401892 791320	374900 374900 749800
1319 17	5X225 .0258	15C	BOROUGH OF LEONIA 312 BROAD AVE LEONIA NJ WASHINGTON & LESTER	07605-1820	*EXEMPT*	00	00 00 00 00	00 00 00 00	00 00 00 00	00 00 00 00
1320 1.01	0.2064 AC .2064	2	KIM, ROBERT & EMILY 215 BROAD AVE LEONIA, NJ 215 BROAD AVE	07605	244300 548500 792800	2861215	2861215 00 2861215	675664 675664 1351328	743052 766835 1509887	715300 715300 1430600
1320 1.02	75X100 .1722	2	FELIZ, J, J & P & NOTARTOMASO, C 322 SUMMIT AVE LEONIA, NJ 322 SUMMIT AVE	07605	280000 507000 787000	2840283	2840283 00 2840283	670721 670721 1341442	737616 761225 1498841	710100 710100 1420200
1320 2 000000	75X116.6 B1.5SG2U .2008	2	SUN, LIU BEE & CHOU, JANE 326 SUMMIT AVE LEONIA NJ 326 SUMMIT AVE	07605-1810	289400 177600 467000	1685403	1685403 00 1685403	398001 398001 796002	437696 451705 889401	421400 421400 842800
1320 3 000000	100X125 CB2SG2S .2870	2	MORELLO, GINO & ANN 328 SUMMIT AVE LEONIA NJ 328 SUMMIT AVE	00660 07605-1810	305000 220500 525500	1896530	1896530 00 1896530	447858 447857 895715	492525 508290 1000815	474100 474100 948200
1320 4 000000	100X125 F2SG2A .2870	2	ABI-HANNA, AKRAM & RABAB 338 SUMMIT AVE LEONIA, NJ 338 SUMMIT AVE	07650	305000 306500 611500	2206904	2206904 00 2206904	521151 521151 1042302	573129 591473 1164602	551700 551700 1103400
1320 5 000000	50X125 F2SG1A .1435	2	REBICH, THOMAS & COLLEEN MULLEN 342 SUMMIT AVE LEONIA NJ 342 SUMMIT AVE	07605-1810	270000 154400 424400	1531660 V1	1531660 -25000 1506660	355445 355445 710890	391519 404251 795770	376700 376700 753400
1320 6 000000	50X125 F2SG2S .1435	2	SOHN, SUGKYOO 344 SUMMIT AVE LEONIA, NJ 344 SUMMIT AVE	07605	270000 144300 414300	1495209	1495209 00 1495209	353088 353087 706175	388303 400731 789034	373800 373800 747600

7022700

25344926

00

25000

25319926

11957697

13362229

12659800

Block No. Lot No. Qualification Account No.	Land Dimensions Building Description Additional Lots Acreage	Prop. Class	Owner's Name Address City State Property Location	Billing Code Zip Code	Land Improvement Exemption Net Total	2025 Property Tax Special Dist	2025 Total Tax Deduction Net Tax	Amt.Billed 2025 1st Q 2nd Q Total	2nd Half 2025 3rd Q 4th Q Total	Preliminary 2026 Tax 1st Q 2nd Q Total
1320 7 57/11	50X125 F2SG2S .1435	2	HLAVACEK, JEREMY & TIMOTHY TRUSTEES 350 SUMMIT AVE LEONIA, NJ 350 SUMMIT AVE	07605	270000 212800 482800	1742425	1742425 00	411467 411466 822933	452504 466988 919492	435600 435600 871200
1320 8 000000	51X110 S2S .1288	2	AUGUSTYN, P & GENDRON-AUGUSTYN, M 110 GLENWOOD AVE LEONIA NJ 110 GLENWOOD AVE	00660 07605-1304	232200 142300 374500	1351571	1351571 00	319168 319168 638336	351000 362235 713235	337900 337900 675800
1320 9 000000	51X122 B2SG1S .1428	2	GRANDELIS, LOUIS A. & RITA L. 108 GLENWOOD AVE LEONIA, NJ 108 GLENWOOD AVE	00660 07605	242400 133000 375400	1354819	1354819 00	319935 319935 639870	351844 363105 714949	338700 338700 677400
1320 10 000000	51X135 S2SG2S .1581	2	WILKENS, STEPHEN R. & BARBARA 106 GLENWOOD AVE LEONIA NJ 106 GLENWOOD AVE	07605-1304	248800 156600 405400	1463089	1463089 00	345503 345502 691005	379961 392123 772084	365800 365800 731600
1320 11 000000	52.23X100 B2SG1U .1199	2	IM, SEUNG & EUNJOO PAK 104 GLENWOOD AVE LEONIA, NJ 104 GLENWOOD AVE	00660 07605	226500 119200 345700	1247631	1247631 00	294623 294623 589246	324007 334378 658385	311900 311900 623800
1320 12 000000	50.19X162 S2S G1S .1867	2	LIGHTDALE CHARLES J & REINA S 100 GLENWOOD AVE LEONIA NJ 100 GLENWOOD AVE	07605-1304	269800 306600 576400	2080228	2080228 00	491237 491237 982474	540231 557523 1097754	520100 520100 1040200
1320 13 000000	50X125 S2S .1435	2	KIM, KEJOO, TRUSTEE 695 HAMILTON AVE RIDGEFIELD, NJ 341 PARK AVE	07657	270000 179000 449000	1620441	1620441 00	382661 382660 765321	420825 434295 855120	405100 405100 810200
1320 14 57/18	50X125 B2SG2S .1435	2	BOLES, THOMAS J. JR. & DIANE M. 337 PARK AVE LEONIA NJ 337 PARK AVE	07605-1807	270000 160300 430300	1552953	1552953 00	366724 366723 733447	403299 416207 819506	388200 388200 776400
1320 15 000000	50X125 B2SG2S .1435	2	MANESSIS, KATERINA 333 PARK AVE LEONIA, NJ 333 PARK AVE	07605	270000 276400 546400	1971958	1971958 00	465670 465669 931339	512114 528505 1040619	493000 493000 986000
1320 16 000000	50X125 F2SG2S .1435	2	PARK, KI WOONG & KO EUN LEE 329 PARK AVE LEONIA, NJ 329 PARK AVE	07605	270000 209800 479800	1731598	1731598 00	408910 408909 817819	449693 464086 913779	432900 432900 865800
1320 17 57/21	50X125 F2SG2S .1435	2	ESTEROWITZ, PAUL & GAIL NOBLE 325 PARK AVE LEONIA NJ 325 PARK AVE	07605-1807	270000 189500 459500	1658336	1658336 00	391609 391609 783218	430667 444451 875118	414600 414600 829200
1320 18 57/22	50X125 F2SG1S .1435	2	LEE, HONG GU 321 PARK AVENUE LEONIA, NJ 321 PARK AVE	00660 07605	270000 207000 477000	1721493	1721493 00	406524 406523 813047	447068 461378 908446	430400 430400 860800
1320 19 000000	50X125 S2SG2S .1435	2	KING, MATTHEW & KRISTEN NORGAARD 319 PARK AVE LEONIA, NJ 319 PARK AVE	00660 07605	270000 163700 433700	1565223	1565223 00	369621 369621 739242	406485 419496 825981	391300 391300 782600
1320 20 57/24	50X125 B1.5SG2U .1435	2	CERNY, VLADIMIR & NADINE 317 PARK AVE LEONIA, NJ 317 PARK AVE	07605	270000 179700 449700	1622967	1622967 00	383257 383257 766514	421481 434972 856453	405700 405700 811400

6285600

22684732

00

00

22684732

10713811

11970921

11342400



Block No. Lot No. Qualification Account No.	Land Dimensions Building Description Additional Lots Acreage	Prop. Class	Owner's Name Address City State Property Location	Billing Code Zip Code	Land Improvement Exemption Net Total	2025 Property Tax Special Dist	2025 Total Tax Deduction Net Tax	Amt.Billed 2025 1st Q 2nd Q Total	2nd Half 2025 3rd Q 4th Q Total	Preliminary 2026 Tax 1st Q 2nd Q Total
1320 21 57/3.C	50X100 F2SG2U .1148	2	SPECTOR, GARRY & SUSAN 315 PARK AVE LEONIA NJ 315 PARK AVE	00660 07605-1807	245000 299700 544700	1965822	1965822 00 1965822	464221 464220 928441	510520 526861 1037381	491500 491500 983000
1320 22	50X100 F2SG2U .1148	2	CANDUSSO, ALAN ROY & NANCY REILLY 311 PARK AVE LEONIA NJ 311 PARK AVE	07605-1807	245000 231200 476200	1718606	1718606 00 1718606	405842 405841 811683	446319 460604 906923	429700 429700 859400
1320 23	59X100 IRR F2SG2U .0000	2	PARK, MINKYU & HYUN SOOK LEE 305 PARK AVE LEONIA, NJ 305 PARK AVE	07605	248400 250400 498800	1800169	1800169 00 1800169	425103 425102 850205	467500 482464 949964	450000 450000 900000
1320 24	50X178 IRR F2SG2U .0000	2	YOO, DAI H. & SUNG SOOK 211 BROAD AVE LEONIA, NJ 211 BROAD AVE	00672 07605	244200 296400 540600	1951025	1951025 00 1951025	460727 460726 921453	506677 522895 1029572	487800 487800 975600
1321 1 75/1	68X141 .2201	2	APGAR, GREGORY J. & LAUREN CIANCIA 121 GLENWOOD AVE LEONIA, NJ 121 GLENWOOD AVE	00672 07605	271000 430500 701500	2531714	2531714 00 2531714	597854 597853 1195707	657481 678526 1336007	632900 632900 1265800
1321 2 75/410	69X132 S2SG1S .2091	2	DREYER, DEREK G. & HEATHER LYNN 370 SUMMIT AVE LEONIA, NJ 370 SUMMIT AVE	07605	293100 169700 462800	1670245	1670245 00 1670245	394422 394421 788843	433759 447643 881402	417600 417600 835200
1321 3 75/370	80X115 S2SG1U .2112	2	JAVAID, IMRAN & SAFIA HUSSAIN 382 SUMMIT AVENUE LEONIA, NJ 382 SUMMIT AVE	07605	306900 300800 607700	2193189	2193189 00 2193189	517913 517912 1035825	569567 587797 1157364	548300 548300 1096600
1321 4 75/34	63X90 S2SG1U .1302	2	KING, PAUL B. IV & ANALI R. 62 PAULIN BLVD LEONIA, NJ 62 PAULIN BLVD	07605	261700 287200 548900	1980980	1980980 00 1980980	467800 467800 935600	514457 530923 1045380	495200 495200 990400
1321 5 000000	60X100 2S-B-L-1AG .1377	2	GIAQUINTO, GEORGE JR 56 PAULIN BLVD LEONIA NJ 56 PAULIN BLVD	07605-1222	270000 282000 552000	1992168	1992168 00 1992168	470442 470442 940884	517362 533922 1051284	498000 498000 996000
1321 6 000000	62X90 F2.5S GLU .1281	2	WATSON, CHRISTINE R. & WILLIAM R. 399 PARK AVE LEONIA, NJ 399 PARK AVE	07605	283300 152300 435600	1572080	1572080 00 1572080	371240 371240 742480	408266 421334 829600	393000 393000 786000
1321 7 000000	60X106 B2SG1S .1460	2	ADLER, JANE P (TRUSTEE) 393 PARK AVENUE LEONIA, NJ 393 PARK AVE	07605	257100 93000 350100	1263511	1263511 00 1263511	298373 298373 596746	328131 338634 666765	315900 315900 631800
1321 8 000000	60X117 S2SG1S .1612	2	ALDRIDGE, RONALD C. & MARY V. 160 COMMONWEALTH AVE #709 BOSTON, MA 387 PARK AVE	02116	270300 152100 422400	1524442	1524442 00 1524442	359991 359990 719981	395895 408566 804461	381100 381100 762200
1321 9 000000	60X121 F2SG1S .1667	2	GARCIA, NELSON A. & CLAUDIA GARCES 381 PARK AVE LEONIA, NJ 381 PARK AVE	07605	279200 133900 413100	1490878	1490878 00 1490878	352065 352064 704129	387178 399571 786749	372700 372700 745400
1321 10 000000	72X121 S2SG1S .2000	2	SPRINGOB, PAUL & BERGMANIS, IMANTA 373 PARK AVE LEONIA NJ 373 PARK AVE	07605-1318	287200 181500 468700	1691538	1691538 00 1691538	399450 399449 798899	439289 453350 892639	422900 422900 845800

7023100

25346367

00

00

25346367

11970876

13375491

12673200

Block No. Lot No. Qualification Account No.	Land Dimensions Building Description Additional Lots Acreage	Prop. Class	Owner's Name Address City State Property Location	Billing Code Zip Code	Land Improvement Exemption Net Total	2025 Property Tax Special Dist	2025 Total Tax Deduction Net Tax	Amt.Billed 2025 1st Q 2nd Q Total	2nd Half 2025 3rd Q 4th Q Total	Preliminary 2026 Tax 1st Q 2nd Q Total
1321 11 000000	70X125 S2SG2S .2009	2	GOODSTEIN, MARK & PAULA 109 GLENWOOD AVE LEONIA NJ 109 GLENWOOD AVE	00660 07605-1336	258500 151900 410400	1481134	1481134 00 1481134	349764 349763 699527	384648 396959 781607	370300 370300 740600
1321 12 000000	60X125 S2S .1722	2	MARTINEZ, ARCEL & STERITI, GINA 113 GLENWOOD AVE LEONIA, NJ 113 GLENWOOD AVE	07605	256500 110600 367100	1324864	1324864 00 1324864	312861 312861 625722	344065 355077 699142	331200 331200 662400
1321 13	75X125 F2SG2S .2152	2	SAMMIS, JEFFREY & HEALY, CHRISTINE 117 GLENWOOD AVE LEONIA NJ 117 GLENWOOD AVE	07605-1336	264900 213700 478600	1727267	1727267 00 1727267	407887 407887 815774	448568 462925 911493	431800 431800 863600
1501 1 25.A/13	7.92 AC 7.9200	15C	BOROUGH OF LEONIA 312 BROAD AVE LEONIA NJ GRAND & SYLVAN AVE	07605-1820	*EXEMPT*	00	00 00 00	00 00 00	00 00 00	00 00 00
1501 2 25.B/18	88X105 F2SG2S .2121	2	SORIANO, YIVAN C. & DIAZ, LAURA A. 196 GRAND AVE LEONIA, NJ 196 GRAND AVE	85234 07650	198600 171400 370000	1335330	1335330 00 1335330	315333 315332 630665	346783 357882 704665	333800 333800 667600
1501 3 25.B/22	75X105 F1S .1808	2	KO, KA KEUNG & WAI PING 188 GRAND AVE LEONIA, NJ 188 GRAND AVE	00660 07605	190300 113000 303300	1094610	1094610 00 1094610	258488 258487 516975	284268 293367 577635	273700 273700 547400
1501 4 25.F/12	74X105 F2S G2S 2FDWG .1784	2	LANTIGUA, LUCILA & WYNS, LENY 170 GRAND AVE LEONIA, NJ 170 GRAND AVE	00660 07605	189100 150600 339700	1225977	1225977 00 1225977	289510 289509 579019	318384 328574 646958	306500 306500 613000
1501 5 25.F/15	50X105 F2SGLU .1205	2	THOMAS, ABRAHAM V. & SUMOL 166 GRAND AVE LEONIA NJ 166 GRAND AVE	00660 07605-2051	168000 250400 418400	1510006	1510006 00 1510006	356582 356581 713163	392146 404697 796843	377500 377500 755000
1501 6 25.F/17	50X105 F1.5SGLU .1205	2	IRIZARRY, JOSEPH 162 GRAND AVE LEONIA, NJ 162 GRAND AVE	07605	168000 108300 276300	997167	997167 00 997167	235051 235050 470101	259389 267677 527066	249300 249300 498600
1501 7 25.F/19	50X105 F1.5SGLU .1205	2	LEIBY, WAYNE & ALYCE 160 GRAND AVE LEONIA NJ 160 GRAND AVE	07605-2051	168100 106200 274300	989949 v1	989949 -25000 964949	227523 227522 455045	250838 259066 509904	241200 241200 482400
1501 8 25.F/21	25X107 .0614	15C	BOROUGH OF LEONIA 312 BROAD AVE LEONIA NJ GRAND AVE	07605-1820	*EXEMPT*	00	00 00 00	00 00 00	00 00 00	00 00 00
1501 9 25.G/1.A	12X107 .0295	15C	BOROUGH OF LEONIA 312 BROAD AVE LEONIA NJ GRAND AVE PARK	07605-1820	*EXEMPT*	00	00 00 00	00 00 00	00 00 00	00 00 00
1501 10 25.G/1.B	50X107 F1 5SGLU .1228	2	OH, SUN YUNG & EUN H 158 GRAND AVE LEONIA, NJ 158 GRAND AVE	07605	169000 161900 330900	1194218	1194218 00 1194218	245278 245277 490555	346868 356795 703663	298600 298600 597200
1501 11 25.G/3.B	50X107 F1.5SGLU .1228	2	JUSIC, SEMIR & JASNA 154 GRAND AVE LEONIA, NJ 154 GRAND AVE	00672 07605	169000 103500 272500	983453	983453 00 983453	232239 232238 464477	255401 263575 518976	245900 245900 491800

3841500

13863975

00

25000

13838975

6461023

7377952

6919600

Block No. Lot No. Qualification Account No.	Land Dimensions Building Description Additional Lots Acreage	Prop. Class	Owner's Name Address City State Property Location	Billing Code Zip Code	Land Improvement Exemption Net Total	2025 Property Tax Special Dist	2025 Total Tax Deduction Net Tax	Amt.Billed 2025 1st Q 2nd Q Total	2nd Half 2025 3rd Q 4th Q Total	Preliminary 2026 Tax 1st Q 2nd Q Total
1501 12 25.G/5.B	3.02247 AC 3.0224	15D	FULL GOSPEL NY CHURCH ASSEMBLIES 13030 31ST AVE FLUSHING, NY 11354 150 GRAND AVE REAR		*EXEMPT*	00	00 00 00	00 00 00	00 00 00	00 00 00
1501 13 25.G/7.B	50X107 F1.5SG1U .1228	2	ORIOKA, MICHIO & CARRENO, LUZ M. 142 GRAND AVENUE LEONIA, NJ 07605 146 GRAND AVE	00660	198800 95500 294300	1062129	1062129 00 1062129	250818 250817 501635	275833 284661 560494	265500 265500 531000
1501 14 25.G/9.B	40X107 F1.5SG1U .0983	2	ORIOKA, MICHIO & CARRENO, LUZ 142 GRAND AVE LEONIA NJ 07605 142 GRAND AVE		159400 103200 262600	947723	947723 00 947723	223801 223801 447602	246122 253999 500121	236900 236900 473800
1501 15 25.G/11B	3.727 AC 3.7270	15C	BOROUGH OF LEONIA 312 BROAD AVE LEONIA NJ 07605-1820 GRAND AVE AT MOORE AVE		*EXEMPT*	00	00 00 00	00 00 00	00 00 00	00 00 00
1501 16 25.G/45B	3.47 AC 3.4700	15C	BOROUGH OF LEONIA 312 BROAD AVE LEONIA NJ 07605-1820 GRAND AVE		*EXEMPT*	00	00 00 00	00 00 00	00 00 00	00 00 00
1501 17 25.G/25B	0.46 AC .4600	1	WON, ANDREW GIL 134 GRAND AVE LEONIA, NJ 07605 GRAND AVE		120000 0 120000	433080	433080 00 433080	102270 102270 204540	112470 116070 228540	108300 108300 216600
1501 18 25.G/21	58X100 F1.5SG1A .1331	2	PUNNOSE, JAMES & JAMES, BEENA 138 GRAND AVE LEONIA, NJ 07605 138 GRAND AVE	00660	205200 118100 323300	1166790	1166790 00 1166790	275533 275532 551065	303013 312712 615725	291700 291700 583400
1501 19 25.G/23B	58X100 B1.5SG1A .1331	2	WON, ANDREW GIL 134 GRAND AVE LEONIA, NJ 07605 134 GRAND AVE		193800 99000 292800	1056715	1056715 00 1056715	249539 249539 499078	274427 283210 557637	264200 264200 528400
1501 20 25.G/27	100X125 F1S .2870	15C	BOROUGH OF LEONIA 312 BROAD AVE LEONIA NJ 07605-1820 130 GRAND AVE		*EXEMPT*	00	00 00 00	00 00 00	00 00 00	00 00 00
1501 21.01 25.G/21	50X200 2 FDW2 .2296	15D	ZION CITY ALLIANCE CHURCH, INC 126 GRAND AVE LEONIA, NJ 07605 126 GRAND AVENUE	00660	*EXEMPT*	00	00 00 00	00 00 00	00 00 00	00 00 00
1501 21.02 25.G/21	50X400 .4591	15D	ZION CITY ALLIANCE CHURCH, INC 126 GRAND AVE LEONIA, NJ 07605 120 GRAND AVENUE		*EXEMPT*	00	00 00 00	00 00 00	00 00 00	00 00 00
1501 22 25.G/32	100X200 .4591	1	106 GRAND LLC 322 COMMERCIAL AVE, #201 PALISADES PARK, NJ 07657 GRAND AVE		320000 0 320000	1154880	1154880 00 1154880	272720 272720 545440	299920 309520 609440	288700 288700 577400
1501 23 25.G/34	2.296 AC 2.2960	1	106 GRAND LLC 322 COMMERCIAL AVE, #201 PALISADES PARK, NJ 07657 108 GRAND AVE		306000 0 306000	1104354	1104354 00 1104354	260789 260788 521577	286799 295978 582777	276100 276100 552200
1501 24 25.G/36	77X200 .3535	1	106 GRAND LLC 322 COMMERCIAL AVE, #201 PALISADES PARK, NJ 07657 106 GRAND AVE		252500 0 252500	911273	911273 00 911273	215194 215193 430387	236656 244230 480886	227800 227800 455600

2171500

7836944

00

00

7836944

3701324

4135620

3918400

Block No. Lot No. Qualification Account No.	Land Dimensions Building Description Additional Lots Acreage	Prop. Class	Owner's Name Address City State Property Location	Billing Code Zip Code	Land Improvement Exemption Net Total	2025 Property Tax Special Dist	2025 Total Tax Deduction Net Tax	Amt.Billed 2025 1st Q 2nd Q Total	2nd Half 2025 3rd Q 4th Q Total	Preliminary 2026 Tax 1st Q 2nd Q Total
1501 25 25.G/38	80X300 .5510	2	LEE, JOON N 100 GRAND AVE LEONIA NJ 100 GRAND AVE	00660 07605-2006	273700 97900 371600	1341104	1341104 00	316696 316696 633392	348282 359430 707712	335300 335300 670600
1501 26 25.G/44B	4.238 AC 4.2380	15C	BOROUGH OF LEONIA 312 BROAD AVE LEONIA NJ GRAND AVE OAKDENE AVE	07605-1820	*EXEMPT*	00	00 00 00	00 00 00	00 00 00	00 00 00
1502 1 39/62	150X95 F2S 2FDWG .3271	2	FONG-REYNOLDS, REBECA, TRUSTEE 205 GRAND AVE LEONIA, NJ 205 GRAND AVE	01977 07605	279100 214300 493400	1780681	1780681 00	420501 420500 841001	462439 477241 939680	445200 445200 890400
1502 2 39/64	71X146 2S-AL&B-L-2AG .2380	2	CARBONERI, CARL & PIETRA 118 PARK AVE LEONIA NJ 118 PARK AVE	07605-2012	324500 284100 608600	2196437	2196437 00	518680 518679 1037359	570410 588668 1159078	549100 549100 1098200
1502 3 39/65	75X196 F2SG2S .3375	2	PANCRAZI RONALD & SUZANNE 122 PARK AVE LEONIA NJ 122 PARK AVE	07605-2012	346300 192000 538300	1942725	1942725 00	458767 458766 917533	504522 520670 1025192	485700 485700 971400
1502 4 39/67	75X197 F2SG2S .3392	2	PARKER, COREY & SIRACUSE-PARKER, L 126 PARK AVE LEONIA NJ 126 PARK AVE	00660 07605-2012	346400 189000 535400	1932259	1932259 00	456295 456295 912590	501804 517865 1019669	483100 483100 966200
1502 5 39/68.B	75X197 F2SG1S .3392	2	LEE, HYANG SOOK & CHO, HYUNG JIN 130 PARK AVE LEONIA, NJ 130 PARK AVE	07605	346500 358400 704900	2543984	2543984 00	600751 600751 1201502	660668 681814 1342482	636000 636000 1272000
1502 6 39/70	50X197 S2SG2S .2261	2	GIORDANO, FRANK J. & LORRAINE M. 136 PARK AVE LEONIA NJ 136 PARK AVE	07605-2012	321900 211000 532900	1923236	1923236 00	454164 454164 908328	499461 515447 1014908	480800 480800 961600
1502 7 39/71	50X197 F2.5SG1S .2261	2	PETERS, JOHN L. & KAREN D. 142 PARK AVE LEONIA NJ 142 PARK AVE	00660 07605-2012	321900 202000 523900	1890755	1890755 00	446494 446494 892988	491025 506742 997767	472700 472700 945400
1502 8 39/72	50X198 F2SG1S .2273	2	RODRIGUEZ, KIRBY & DONNA 146 PARK AVE LEONIA NJ 146 PARK AVE	00672 07605	334200 306300 640500	2311565	2311565 00	545867 545866 1091733	600309 619523 1219832	577900 577900 1155800
1502 9 39/74	175X198 FB1S .7955	15D	ALL SAINTS PROTESTANT EPIS CH 150 PARK AVE LEONIA NJ 150 PARK AVE	07605-2012	*EXEMPT*	00	00 00 00	00 00 00	00 00 00	00 00 00
1502 10 39/77	50X198 F2SG2S .2273	2	SMITH, NORMAN & EHRHART MARGARET J. 168 PARK AVE LEONIA NJ 168 PARK AVE	07605-2012	322200 296200 618400	2231806	2231806 00	527032 527031 1054063	579596 598147 1177743	558000 558000 1116000
1502 11 39/78	50X199 F2SG2S .2284	2	YOON, SUNGHWAN 172 PARK AVE LEONIA, NJ 172 PARK AVE	07605	322300 189900 512200	1848530	1848530 00	436523 436522 873045	480060 495425 975485	462100 462100 924200
1502 12 39/79	50X199 F2SG2S .2284	2	KANG, CHANWONG & HYUN JOO 174 PARK AVE LEONIA, NJ 174 PARK AVE	07605	322300 206200 528500	1907357	1907357 00	450415 450414 900829	495337 511191 1006528	476800 476800 953600

6608600

23850439

00

00

23850439

11264363

12586076

11925400

Block No. Lot No. Qualification Account No.	Land Dimensions Building Description Additional Lots Acreage	Prop. Class	Owner's Name Address City State Property Location	Billing Code Zip Code	Land Improvement Exemption Net Total	2025 Property Tax Special Dist	2025 Total Tax Deduction Net Tax	Amt.Billed 2025 1st Q 2nd Q Total	2nd Half 2025 3rd Q 4th Q Total	Preliminary 2026 Tax 1st Q 2nd Q Total
1502 13 39/80	0.584 AC S2S G2S .5840	2	DREYER, GERARD J & DEBORAH A 178 PARK AVE LEONIA NJ 178 PARK AVE	07605	357900 668600 1026500	3704639	3704639 00 3704639	874835 874835 1749670	962087 992882 1954969	926200 926200 1852400
1502 14 39/82.B	87X166 B2SG1A .3315	2	CLORES, ROBERT E. & VIRGINIA B 182 PARK AVE LEONIA NJ 182 PARK AVE	07605-2012	344900 197400 542300	1957161	1957161 00 1957161	462176 462175 924351	508271 524539 1032810	489300 489300 978600
1502 15 39/84	115X200 F2SG3S .5280	2	VOLLMER, GERELD & CATHERINE 196 PARK AVE LEONIA NJ 196 PARK AVE	07605-2012	355500 524500 880000	3175920	3175920 00 3175920	749980 749980 1499960	824780 851180 1675960	794000 794000 1588000
1502 16 39/86.B	110X190 F2SG2S .4798	2	SKARIMBAS, JON E. & ALICIA C. 204 PARK AVE LEONIA, NJ 204 PARK AVE	00660 07605	354600 476400 831000	2999079	2999079 00 2999079	708220 708220 1416440	778855 803784 1582639	749800 749800 1499600
1502 17 39/88.D	50X150 B1SG1A .1722	2	CHO, HYUN SUNG & AMY YEASEUL LEE 208 PARK AVE LEONIA, NJ 208 PARK AVE	00660 07605	296000 126300 422300	1524081	1524081 00 1524081	359906 359905 719811	395801 408469 804270	381000 381000 762000
1502 18 39/89.A	50X140 B1.5SG1U .1607	2	LE, NAM HUY 196 BROAD AVE LEONIA, NJ 196 BROAD AVE	07605	230700 168100 398800	1439269	1439269 00 1439269	339878 339877 679755	373775 385739 759514	359800 359800 719600
1502 19 39/90.A	50X148 B1.5SG1U .1699	2	YANG, SUNGJIN & KEVIN M. 192 BROAD AVE LEONIA, NJ 192 BROAD AVE	00660 07605	237700 115100 352800	1273255	1273255 00 1273255	300674 300674 601348	330662 341245 671907	318300 318300 636600
1502 20 39/91.A	50X157 B1.5SG1U .1802	2	SCHWALBE, STEVEN & KRIM-SCHWALBE, A 188 BROAD AVE LEONIA NJ 188 BROAD AVE	07605-2015	246400 203100 449500	1622246	1622246 00 1622246	383087 383086 766173	421294 434779 856073	405600 405600 811200
1502 21 39/92.A	52X130 B1.5SG1U .1552	2	KIM, SIM MYUNG & HONG B. 182 BROAD AVE LEONIA, NJ 182 BROAD AVE	07605	235200 144300 379500	1369616	1369616 00 1369616	323429 323429 646858	355687 367071 722758	342400 342400 684800
1502 22 39/1.A	50X85 F1.5SG1U .0976	2	LEUNG, S., WU, H. & LEUNG, E. 178 BROAD AVE LEONIA, NJ 178 BROAD AVE	07605	198000 147000 345000	1245105	1245105 00 1245105	294027 294026 588053	323351 333701 657052	311300 311300 622600
1502 23 39/3.A	50X90 B1.5SG1A .1033	2	BECKER, HORST R. & MARLIESE 211 HIGHWOOD AVE LEONIA NJ 211 HIGHWOOD AVE	07605-2004	216900 102800 319700	1153797	1153797 00 1153797	272465 272464 544929	299639 309229 608868	288400 288400 576800
1502 24 39/5	52X100 B1.5SG1U .1194	2	KIM, EUN JEONG 207 HIGHWOOD AVE LEONIA, NJ 207 HIGHWOOD AVE	00660 07605	254000 167400 421400	1520833	1520833 00 1520833	359139 359138 718277	394957 407599 802556	380200 380200 760400
1502 25 39/7	50X150 B1.5SG1U .1722	2	MURPHY, REGINA M 205 HIGHWOOD AVE LEONIA, NJ 205 HIGHWOOD AVE	07605	285000 163000 448000	1616832	1616832 00 1616832	381808 381808 763616	419888 433328 853216	404200 404200 808400
1502 26 39/10	50X150 F2.5S .1722	2	TRAN, DANIEL & ALICE WONG 203 HIGHWOOD AVE LEONIA, NJ 203 HIGHWOOD AVE	07605	285000 221000 506000	1826154	1826154 00 1826154	431239 431238 862477	474249 489428 963677	456500 456500 913000

7322800

26427987

00

00

26427987

12481718

13946269

13214000



Block No. Lot No. Qualification Account No.	Land Dimensions Building Description Additional Lots Acreage	Prop. Class	Owner's Name Address City State Property Location	Billing Code Zip Code	Land Improvement Exemption Net Total	2025 Property Tax Special Dist	2025 Total Tax Deduction Net Tax	Amt.Billed 2025 1st Q 2nd Q Total	2nd Half 2025 3rd Q 4th Q Total	Preliminary 2026 Tax 1st Q 2nd Q Total
1502 27 39/11	50X100 39X50 F2S .0798	2	RUNSDORF, JIM & SHIBUSAWA,TAZUKO 201 HIGHWOOD AVE. LEONIA, NJ 201 HIGHWOOD AVE	00660 07605	275000 195300 470300	1697313	1697313 00	400814 400813	440789 454897	424300 424300
1502 28 39/13	50X100 F2SG1U .1148	2	CHAE, MIN SEOK & EMILY YOON 189 HIGHWOOD AVE LEONIA, NJ 189 HIGHWOOD AVE	07605	250000 207900 457900	1652561	1652561 00	390246 390245	429167 442903	413100 413100
1502 29 39/15	50X100 F2SG1U .1148	2	JIN, IKSUNG & SEONG AH HAN 187 HIGHWOOD AVE LEONIA, NJ 187 HIGHWOOD AVE	00660 07605	250000 207700 457700	1651839	1651839 00	390075 390075	428979 442710	413000 413000
1502 30 39/17	50X100 F2SG2U .1148	2	TRAN, DANIEL & WONG, ALICE 203 HIGHWOOD AVE LEONIA, NJ 185 HIGHWOOD AVE	07605	250000 148100 398100	1436743	1436743 00	339281 339281	373119 385062	359200 359200
1502 31 39/19	50X100 S2SG1A .1148	2	VELCHEV, MIROSLAV & PETROVA, VANYA 400 E 89TH STREET #13N NEW YORK, NY 181 HIGHWOOD AVE	00660 10001	250000 129900 379900	1371059	1371059 00	323770 323770	356061 367458	342800 342800
1502 32 39/21	50X100 F2S .1148	2	QUEREN, KIM M 175 HIGHWOOD AVE LEONIA, NJ 175 HIGHWOOD AVE	07605	250000 166000 416000	1501344	1501344 00	354536 354536	389896 402376	375300 375300
1502 33 39/23	75X100 S2SG1S .1722	2	PANAGOPOULOS, ALEXANDROS & JIN KANG 171 HIGHWOOD AVE LEONIA, NJ 171 HIGHWOOD AVE	00660 07605	285000 255200 540200	1949582	1949582 00	460386 460385	506303 522508	487400 487400
1502 34 39/26	75X100 B1SG1U .1722	2	PALOZZOLA, JOSEPH R. JR 400 WEST 43RD ST #260 NEW YORK, NY 161 HIGHWOOD AVE	10036	285000 96300 381300	1376112	1376112 00	324963 324963	357374 368812	344000 344000
1502 35 39/29	50X100 F2SG1S .1148	2	CHEN, AUSTIN 157 HIGHWOOD AVE LEONIA, NJ 157 HIGHWOOD AVE	07605	250000 159900 409900	1479329	1479329 00	349338 349337	384179 396475	369800 369800
1502 36 39/31	50X100 S2SG1S .1148	2	ORLANSKY,HERBERT C. & WENDY W 153 HIGHWOOD AVE LEONIA NJ 153 HIGHWOOD AVE	07605-2007	250000 142500 392500	1416533	1416533 00	334509 334508	367871 379645	354100 354100
1502 37 39/33	50X100 F2S G1S .1148	2	PORTILLO, MANUEL & DORIS 149 HIGHWOOD AVE LEONIA NJ 149 HIGHWOOD AVE	00660 07605-2007	250000 125700 375700	1355901	1355901 00	320191 320190	352125 363395	339000 339000
1502 38 39/35	50X100 F2SG1S .1148	2	NEU, DANIEL & MARYELLEN PETERS-NEU 145 HIGHWOOD AVE LEONIA, NJ 145 HIGHWOOD AVE	07605	250000 71200 321200	1159211	1159211 00	273743 273743	301045 310680	289800 289800
1502 39 39/37	50X100 F2SG1S .1148	2	RATTI, GREGORY 141 HIGHWOOD AVE LEONIA, NJ 141 HIGHWOOD AVE	00660 07605	250000 78800 328800	1186639	1186639 00	280220 280220	308168 318031	296700 296700
1502 40 39/39	50X100 S2S .1148	2	CHOE, CHRISTOPHER J. 137 HIGHWOOD AVE LEONIA, NJ 137 HIGHWOOD AVE	00672 07605	250000 140200 390200	1408232	1408232 00	332548 332548	365715 377421	352100 352100

5719700

20642398

00

00

20642398

9749234

10893164

10321200

Block No. Lot No. Qualification Account No.	Land Dimensions Building Description Additional Lots Acreage	Prop. Class	Owner's Name Address City State Property Location	Billing Code Zip Code	Land Improvement Exemption Net Total	2025 Property Tax Special Dist	2025 Total Tax Deduction Net Tax	Amt.Billed 2025 1st Q 2nd Q Total	2nd Half 2025 3rd Q 4th Q Total	Preliminary 2026 Tax 1st Q 2nd Q Total
1502 41 39/41	50X100 F2SG1S .1148	2	CHA, SUYEON & KOO, JAHEON 133 HIGHWOOD AVE LEONIA, NJ 133 HIGHWOOD AVE	07605	250000 92400 342400	1235722	1235722 00	291811 291810	320915 331186	308900 308900
1502 42 39/43	50X100 F2SG1S .1148	2	KIM, JEONGHWA & MOONHEE 131 HIGHWOOD AVE LEONIA NJ 131 HIGHWOOD AVE	00672 07605-2007	250000 152600 402600	1452983	1452983 00	343116 343116	377337 389414	363200 363200
1502 43 39/45	50X100 S2SG1S .1148	2	RYU, JUNG MIN & AN, JUN B. 127 HIGHWOOD AVE LEONIA, NJ 127 HIGHWOOD AVE	00660 07650	237500 282300 519800	1875958	1875958 00	443000 442999	487183 502776	469000 469000
1502 44 39/47	50X100 F2S .1148	2	KIM, EUGENE & BYUN, JEONG WON 125 HIGHWOOD AVE LEONIA, NJ 125 HIGHWOOD AVE	07605	250000 140300 390300	1408593	1408593 00	332634 332633	365809 377517	352100 352100
1502 45 39/49	50X100 F2S .1148	2	LEE, JINA 121 HIGHWOOD AVE LEONIA, NJ 121 HIGHWOOD AVE	00660 07605	250000 160000 410000	1479690	1479690 00	349423 349422	384273 396572	369900 369900
1502 46 39/51	50X100 CB1SG1A .1148	2	PEREIRA, BENJAMIN & FLORENCE 117 HIGHWOOD AVE LEONIA NJ 117 HIGHWOOD AVE	07605-2007	250000 146200 396200	1429886	1429886 00	337662 337661	371339 383224	357500 357500
1502 47 39/53	100X100 S2SG1A .2296	2	PAWLICK, ROBERT & SUSAN 292 BROAD AVE LEONIA NJ 111 HIGHWOOD AVE	00660 07605	297500 430200 727700	2626269	2626269 00	620183 620182	682037 703867	656600 656600
1502 48 39/57	50X100 B2SG1U .1148	2	TAPIA, SHABNAM 107 HIGHWOOD AVENUE LEONIA, NJ 107 HIGHWOOD AVE	00672 07605	215800 106700 322500	1163903	1163903 00	274851 274851	302263 311938	291000 291000
1502 49 39/59	50X104 F2S 2FDWG .1194	2	SARMIENTO, EVA & ESCOBAR, ALBERTO 201 GRAND AVE LEONIA, NJ 07605 201 GRAND AVE	07605	218000 208400 426400	1538878	1538878 00	363400 363399	399644 412435	384700 384700
1502 50 39/61	50X130 G2S .1492	2	CUTRI, GRAZIA 203 GRAND AVE LEONIA NJ 203 GRAND AVE	07605-2037	238100 174600 412700	1489434	1489434 00	351724 351723	386803 399184	372400 372400
1502 51	1X25 .0006	15C	BOROUGH OF LEONIA 312 BROAD AVE LEONIA NJ PARK AVE REAR	07605	*EXEMPT*	00	00 00 00	00 00 00	00 00 00	00 00 00
1503 1 40/63	50X90 F2SG1S .1033	2	CHOI, JIN 195 GRAND AVENUE LEONIA, NJ 195 GRAND AVE	00660 07605	206200 116000 322200	1162820	1162820 00	274595 274595	301982 311648	290700 290700
1503 2 40/65	50X106 B2SG1A .1217	2	HOUNG, SHOLIEN 110 HIGHWOOD AVE LEONIA NJ 110 HIGHWOOD AVE	00660 07605	233400 111800 345200	1245827	1245827 00	294197 294197	323539 333894	311500 311500
1503 3 40/67	60X100 B2SG1U .1377	2	KIM, HANSUK & YANG, SOONSIL 114 HIGHWOOD AVE LEONIA, NJ 114 HIGHWOOD AVE	07605	270000 156400 426400	1538878	1538878 00	363400 363399	399644 412435	384700 384700

5444400

19648841

00

00

19648841

9279983

10368858

9824400

Block No. Lot No. Qualification Account No.	Land Dimensions Building Description Additional Lots Acreage	Prop. Class	Owner's Name Address City State Property Location	Billing Code Zip Code	Land Improvement Exemption Net Total	2025 Property Tax Special Dist	2025 Total Tax Deduction Net Tax	Amt.Billed 2025 1st Q 2nd Q Total	2nd Half 2025 3rd Q 4th Q Total	Preliminary 2026 Tax 1st Q 2nd Q Total
1503 4 40/69.B	55X100 B2SG1U .1263	2	KIM, BOKNAM & JAEHEE 118 HIGHWOOD AVE LEONIA, NJ 118 HIGHWOOD AVE	00660 07605	260000 157400 417400	1506397	1506397 00 1506397	355730 355729 711459	391208 403730 794938	376600 376600 753200
1503 5 40/71.A	60X100 B2SG1U .1377	2	HO, YONGQUAN A. & SUN YOUNG KIM 122 HIGHWOOD AVE LEONIA, NJ 122 HIGHWOOD AVE	00660 07605	270000 146000 416000	1501344	1501344 00 1501344	354536 354536 709072	389896 402376 792272	375300 375300 750600
1503 6 40/74	100X100 S2SG1S .2296	2	ROCHA, ANDRE 130 HIGHWOOD AVENUE LEONIA, NJ 130 HIGHWOOD AVE	07605	297500 199600 497100	1794034	1794034 00 1794034	423654 423653 847307	465907 480820 946727	448500 448500 897000
1503 7 40/78	50X100 F2SG2S .1148	2	MAHONEY, BRENDA & D'ANGELO, NICHAEAL 134 HIGHWOOD AVE LEONIA NJ 134 HIGHWOOD AVE	00660 07605-2008	250000 134100 384100	1386217	1386217 00 1386217	327350 327349 654699	359998 371520 731518	346600 346600 693200
1503 8 40/80	50X100 F2S .1148	1	RUTAN, ALAN 137 EIZABETH AVE ELIZABETH, NJ 138 HIGHWOOD AVE	07206	250000 0 250000	902250	902250 00 902250	311242 311242 622484	136133 143633 279766	225600 225600 451200
1503 9 40/82	50X100 F2SG1S .1148	2	SQUITIERI, TOBIAS & LELA 140 HIGHWOOD AVE LEONIA NJ 140 HIGHWOOD AVE	07605-2008	250000 135700 385700	1391991	1391991 00 1391991	328713 328713 657426	361497 373068 734565	348000 348000 696000
1503 10 40/84	50X100 S2SG1A .1148	2	HALECKY, JANET (TRUSTEE) 142 HIGHWOOD AVENUE LEONIA, NJ 142 HIGHWOOD AVE	07605	250000 166700 416700	1503870	1503870 00 1503870	355133 355132 710265	390552 403053 793605	376000 376000 752000
1503 11 40/86	50X100 F2S .1148	2	YU, YOUNG HA & CHAI, HEAI CHIN 150 HIGHWOOD AVE LEONIA, NJ 150 HIGHWOOD AVE	07605	250000 144700 394700	1424472	1424472 00 1424472	336383 336383 672766	369933 381773 751706	356100 356100 712200
1503 12 40/88	50X100 F2SG1S .1148	2	ADLER, DONALD & EILEEN 154 HIGHWOOD AVE LEONIA NJ 154 HIGHWOOD AVE	07605-2008	250000 129300 379300	1368894	1368894 00 1368894	323259 323258 646517	355499 366878 722377	342200 342200 684400
1503 13 40/90	50X100 F2SG2S .1148	2	NYIRONGO, VENGE & JUDITH CHIMWEMWE 158 HIGHWOOD AVE LEONIA, NJ 158 HIGHWOOD AVE	07605	250000 119200 369200	1332443	1332443 00 1332443	314651 314651 629302	346033 357108 703141	333100 333100 666200
1503 14 40/92	50X100 F2SG1S .1148	2	ARIAS, WILFREDO & VILMA 19 WESCOTT ST OLD TAPPAN, NJ 160 HIGHWOOD AVE	07675	250000 181200 431200	1556201	1556201 00 1556201	367491 367490 734981	404142 417078 821220	389100 389100 778200
1503 15 40/94	50X100 F2SG2S .1148	2	STAVARIS, ATHENE & DARIA, ROBERT J. 164 HIGHWOOD AVE LEONIA NJ 164 HIGHWOOD AVE	07605-2008	250000 156700 406700	1467780	1467780 00 1467780	346610 346610 693220	381180 393380 774560	366900 366900 733800
1503 16 40/96	50X100 B2SG1S .1148	2	PUJOLS, TAMARA 168 HIGHWOOD AVENUE LEONIA, NJ 168 HIGHWOOD AVE	07605	250000 156400 406400	1466698	1466698 00 1466698	346355 346354 692709	380899 393090 773989	366700 366700 733400
1503 17 40/98	50X100 F2SG1S .1148	2	MELMAN, ALEC J. & KIMBERLY G. 172 HIGHWOOD AVENUE LEONIA, NJ 172 HIGHWOOD AVE	07605	250000 214800 464800	1677463	1677463 00 1677463	396126 396126 792252	435634 449577 885211	419400 419400 838800

Block No. Lot No. Qualification Account No.	Land Dimensions Building Description Additional Lots Acreage	Prop. Class	Owner's Name Address City State Property Location	Billing Code Zip Code	Land Improvement Exemption Net Total	2025 Property Tax Special Dist	2025 Total Tax Deduction Net Tax	Amt.Billed 2025 1st Q 2nd Q Total	2nd Half 2025 3rd Q 4th Q Total	Preliminary 2026 Tax 1st Q 2nd Q Total
1503 18 40/100	100X100 F2S GIU 2FDWG .2296	2	BIRMELIN, A. ROBERT 176 HIGHWOOD AVE LEONIA, NJ 176 HIGHWOOD AVE	07605	297500 228800 526300	1899417	1899417 00 1899417	448540 448539 897079	493275 509063 1002338	474900 474900 949800
1503 20 40/106	125X100 F2SG2S 19 .2870	2	KENNELLY, DANIEL & PATRICIA 190 HIGHWOOD AVE LEONIA NJ 190 HIGHWOOD AVE	07605	310000 590000 900000	3248100	3248100 00 3248100	767025 767025 1534050	843525 870525 1714050	812000 812000 1624000
1503 21 40/109	100X100 S2SG1S .2296	2	DOUGLAS, CAROL & MILDRED 194 HIGHWOOD AVE LEONIA, NJ 194 HIGHWOOD AVE	07605	297500 97600 395100	1425916	1425916 00 1425916	330474 330474 660948	376558 388410 764968	356500 356500 713000
1503 22 40/113	75X100 B2SG1S .1722	2	ETTINGER, ROXANNE M. 200 HIGHWOOD AVE LEONIA, NJ 200 HIGHWOOD AVE	07605	285000 248700 533700	1926123	1926123 00 1926123	454846 454846 909692	500210 516221 1016431	481500 481500 963000
1503 23 40/116	50X100 F1SG2U .1148	2	RICCIARDI, HEATHER 519 FOREST AVE PARAMUS NJ 204 HIGHWOOD AVE	07652-4705	250000 183000 433000	1562697	1562697 00 1562697	369025 369024 738049	405829 418819 824648	390700 390700 781400
1503 24 40/1	85X86 F1SG2U .1678	2	NALBANDIAN, HEATHER J. 208 HIGHWOOD AVENUE LEONIA, NJ 208 HIGHWOOD AVE	07605	255800 178100 433900	1565945	1565945 00 1565945	369792 369791 739583	406673 419689 826362	391500 391500 783000
1503 25 40/4.B	115X153 F2SG2S .4039	2	MATERA, JOSEPH 160 BROAD AVE LEONIA NJ 160 BROAD AVE	07605-2034	276300 356100 632400	2282332	2282332 00 2282332	538963 538963 1077926	592717 611689 1204406	570600 570600 1141200
1503 26 40/11	50X100 F2S .1148	2	FROST, KENNETH & CHIIYOKO 197 SYLVAN AVE LEONIA, NJ 197 SYLVAN AVE	00660 07605	250000 277200 527200	1902665	1902665 00 1902665	449307 449306 898613	494118 509934 1004052	475700 475700 951400
1503 27 40/13	50X100 S2SG1S .1148	2	SCHIEVELLA, DANIEL F. & MARILYN 195 SYLVAN AVE LEONIA NJ 195 SYLVAN AVE	07605-2013	250000 157200 407200	1469585	1469585 00 1469585	347037 347036 694073	381648 393864 775512	367400 367400 734800
1503 28 40/15	50X100 F2SG2S .1148	2	FONG, MARTIN F & ELISA KIM CHO 191 SYLVAN AVE LEONIA, NJ 191 SYLVAN AVE	07605	250000 192900 442900	1598426	1598426 00 1598426	377462 377461 754923	415108 428395 843503	399600 399600 799200
1503 29 40/17	60X100 S2SG1 .1377	2	PULICE, PETER & CUNNINGHAM, HEIDI 187 SYLVAN AVE LEONIA, NJ 187 SYLVAN AVE	07605	270000 196100 466100	1682155	1682155 00 1682155	397234 397234 794468	436852 450835 887687	420500 420500 841000
1503 30 40/19	140X100 S2SG1U .3214	2	HAKIZIMANA, C & HARAKANDI, P 181 SYLVAN AVE LEONIA, NJ 181 SYLVAN AVE	00597 07605	317500 197100 514600	1857191	1857191 00 1857191	438568 438568 877136	482309 497746 980055	464300 464300 928600
1503 31 40/25	50X100 F2SG1S .1148	2	BOGGIA, PRISCILLA & TORONTO, THOMAS 173 SYLVAN AVE LEONIA NJ 173 SYLVAN AVE	07605-2013	250000 157800 407800	1471750	1471750 00 1471750	347548 347547 695095	382211 394444 776655	367900 367900 735800
1503 32 40/27	50X100 F2S .1148	2	ANAGNOSTOS, VASILLIOS 169 SYLVAN AVE LEONIA NJ 169 SYLVAN AVE	00660 07605-2013	250000 140900 390900	1410758	1410758 00 1410758	333145 333144 666289	366371 378098 744469	352700 352700 705400

7011100

25303060

00

00

25303060

11937924

13365136

12651600

Block No. Lot No. Qualification Account No.	Land Dimensions Building Description Additional Lots Acreage	Prop. Class	Owner's Name Address City State Property Location	Billing Code Zip Code	Land Improvement Exemption Net Total	2025 Property Tax Special Dist	2025 Total Tax Deduction Net Tax	Amt.Billed 2025 1st Q 2nd Q 4th Q Total	2nd Half 2025 3rd Q 4th Q Total	Preliminary 2026 Tax 1st Q 2nd Q Total
1503 33 40/29	50X100 F2SG2S .1148	2	PHANEUF, RENE J & JUDITH F. 165 SYLVAN AVE LEONIA NJ 165 SYLVAN AVE	07605-2013	250000 130200 380200	1372142	1372142 00	324026 324025 648051	356343 367748 724091	343000 343000 686000
1503 34 40/31	50X100 F2SG1U .1148	2	SHAMSI, ADEEL A. & NADIA A. 153 SYLVAN AVE LEONIA, NJ 153 SYLVAN AVE	07605	250000 201300 451300	1628742	1628742 00	384621 384620 769241	422981 436520 859501	407200 407200 814400
1503 35 40/33	50X100 S2SG1U .1148	2	DYER, MELANIE DENISE 151 SYLVAN AVENUE LEONIA, NJ 151 SYLVAN AVE	07605	250000 133500 383500	1384052	1384052 00	326838 326838 653676	359436 370940 730376	346000 346000 692000
1503 36 40/35	50X100 F2SG2S .1148	2	HYSONG, JOHN B. & TERCITA DEDIOS 149 SYLVAN AVE LEONIA, NJ 149 SYLVAN AVE	00660 07605	250000 192700 442700	1597704	1597704 00	377291 377291 754582	414921 428201 843122	399400 399400 798800
1503 37 40/37	100X100 S2SG1U .2296	2	BERGTOLD, SUSSANNA 147 SYLVAN AVE LEONIA NJ 147 SYLVAN AVE	07605-2013	297500 155300 452800	1634155	1634155 00	385899 385899 771798	424387 437970 862357	408500 408500 817000
1503 38 40/41	75X100 S2SG2S .1722	2	GREEN, MARSHALL & JOANNE 141 SYLVAN AVE LEONIA NJ 141 SYLVAN AVE	07605-2013	285000 227900 512900	1851056	1851056 00	437119 437119 874238	480716 496102 976818	462800 462800 925600
1503 39 40/44	50X100 F2SG1S .1148	2	RED REAL ESTATE, LLC 137 SYLVAN AVENUE LEONIA, NJ 137 SYLVAN AVE	07605	250000 198500 448500	1618637	1618637 00	382235 382234 764469	420357 433811 854168	404700 404700 809400
1503 40 40/46	65X100 B1SG1A .1492	2	MANDEL, IRWIN & KAREN 135 SYLVAN AVE LEONIA NJ 135 SYLVAN AVE	07605-2013	280000 126400 406400	1466698	1466698 00	346355 346354 692709	380899 393090 773989	366700 366700 733400
1503 41 40/48.B	60X100 F2SG2S .1377	2	DELLA CAVA, ANDREA & MEESTER, STEVEN 131 SYLVAN AVE LEONIA NJ 131 SYLVAN AVE	00660 07605	270000 240400 510400	1842034	1842034 00	434989 434988 869977	478373 493684 972057	460500 460500 921000
1503 42 40/51	50X100 B1SG1U .1148	2	MARTIN, MICHAEL R. & GRACE A. 129 SYLVAN AVE LEONIA NJ 129 SYLVAN AVE	00660 07605-2013	250000 165100 415100	1498096 v1	1498096 -25000	347519 347519 695038	382803 395255 778058	368300 368300 736600
1503 43 40/53	50X100 F2SG1A .1148	2	WOOD, KINGSLEY & SEWELL, LAURA 123 SYLVAN AVE LEONIA NJ 123 SYLVAN AVE	07605-2013	250000 204500 454500	1640291	1640291 00	387348 387348 774696	425980 439615 865595	410100 410100 820200
1503 44 40/55	50X100 S1SG1S .1148	2	PERRONE, JOHN & MARY ALICE 119 SYLVAN AVE LEONIA NJ 119 SYLVAN AVE	00660 07605-2013	250000 103000 353000	1273977	1273977 00	300845 300844 601689	330849 341439 672288	318500 318500 637000
1503 45 40/57	50X100 F1SG1S .1148	2	PASKALIAN, SARKIS & ARLENE 115 SYLVAN AVE LEONIA NJ 115 SYLVAN AVE	07605-2013	250000 90100 340100	1227421	1227421 00	289851 289850 579701	318759 328961 647720	306900 306900 613800
1503 46 40/59	103X90 IRR F2SG2S .0000	2	MORALES LEONEL & POMPOSA 189 GRAND AVE LEONIA NJ 189 GRAND AVE	07605-2031	250000 262900 512900	1851056	1851056 00	437119 437119 874238	480716 496102 976818	462800 462800 925600

6064300

21886061

00

25000

21861061

10324103

11536958

10930800



Block No. Lot No. Qualification Account No.	Land Dimensions Building Description Additional Lots Acreage	Prop. Class	Owner's Name Address City State Property Location	Billing Code Zip Code	Land Improvement Exemption Net Total	2025 Property Tax Special Dist	2025 Total Tax Deduction Net Tax	Amt.Billed 2025 1st Q 2nd Q Total	2nd Half 2025 3rd Q 4th Q Total	Preliminary 2026 Tax 1st Q 2nd Q Total
1504 1 41/61	104X93 B2SG1S .2220	2	SON, MINHO & HA LA LEE 116 SYLVAN AVE LEONIA, NJ 116 SYLVAN AVE	00660 07605	265900 92600 358500	1293827	1293827 00	305532 305532 611064	336004 346759 682763	323500 323500 647000
1504 2 41/65	50X100 F2SG2S .1148	2	MERCADO, EDGADO 118 SYLVAN AVE LEONIA, NJ 118 SYLVAN AVE	00660 07605	250000 110900 360900	1302488	1302488 00	307577 307577 615154	338254 349080 687334	325600 325600 651200
1504 3 41/67	50X100 F2SG1S .1148	2	FECKO, MARIUSZ & STEINDER, M. 120 SYLVAN AVE LEONIA, NJ 120 SYLVAN AVE	00597 07605	250000 165500 415500	1499540	1499540 00	354110 354110 708220	389428 401892 791320	374900 374900 749800
1504 4 41/69	50X100 B2SG2S .1148	2	HEPPERLE, JAMES E. & GEORGETTE 122 SYLVAN AVE LEONIA NJ 122 SYLVAN AVE	07605-2014	250000 138400 388400	1401736	1401736 00	331014 331014 662028	364028 375680 739708	350400 350400 700800
1504 5 41/71	50X100 F2SG1S .1148	2	GEORGE, SHERRY & ABRAHAM, BEENA N. 126 SYLVAN AVE LEONIA NJ 126 SYLVAN AVE	00154 07605-2014	250000 112300 362300	1307541	1307541 00	308771 308770 617541	339566 350434 690000	326900 326900 653800
1504 6 41/73	50X100 F2SG1S .1148	2	ALEKSIC, ALEXANDER K. & SUZANNE F. 128 SYLVAN AVE LEONIA, NJ 128 SYLVAN AVE	07605	250000 137100 387100	1397044	1397044 00	329906 329906 659812	362810 374422 737232	349300 349300 698600
1504 7 41/75	50X100 F2SG1S .1148	2	KATZ, SAMUEL 132 SYLVAN AVE LEONIA, NJ 132 SYLVAN AVE	07605	250000 218700 468700	1691538	1691538 00	399450 399449 798899	439289 453350 892639	422900 422900 845800
1504 8 41/77	50X100 F2SG1S .1148	2	MAKROULAKIS, JAY & JENNIFER 140 SYLVAN AVE LEONIA, NJ 140 SYLVAN AVE	00660 07605	250000 195700 445700	1608531	1608531 00	379848 379848 759696	417732 431103 848835	402100 402100 804200
1504 9 41/79	62X100 F2S G1S .1423	2	BRUKA, KORAP & KHULIJANA 142 SYLVAN AVE LEONIA, NJ 142 SYLVAN AVE	07605	275000 170800 445800	1608892	1608892 00	379933 379933 759866	417826 431200 849026	402200 402200 804400
1504 10 41/81.B	62.5X100 S2S .1435	2	TRAN, BINH & ROSE V. HOANG 144 SYLVAN AVE LEONIA, NJ 144 SYLVAN AVE	00660 07605	275000 174800 449800	1623328	1623328 00	383342 383342 766684	421575 435069 856644	405800 405800 811600
1504 11 41/84	75X100 S2SG1U .1722	2	BOGGIANO, LENA 146 SYLVAN AVE LEONIA NJ 146 SYLVAN AVE	07605-2014	285000 153100 438100	1581103	1581103 00	373371 373371 746742	410609 423752 834361	395300 395300 790600
1504 12 41/87	75X100 F2SG2S .1722	2	BONADIES, MICHAEL & ANNE S. 156 SYLVAN AVE LEONIA NJ 156 SYLVAN AVE	00660 07605-2014	285000 328200 613200	2213039	2213039 00	522600 522600 1045200	574722 593117 1167839	553300 553300 1106600
1504 13 41/90	50X100 S2SG2S .1148	2	MCQUAID, THOMAS P. & ELLEN T. 162 SYLVAN AVE LEONIA NJ 162 SYLVAN AVE	00660 07605-2014	250000 192700 442700	1597704	1597704 00	377291 377291 754582	414921 428201 843122	399400 399400 798800
1504 14 41/92	50X100 F2SG2S .1148	2	SCRIVANI, ARTHUR J. JR. & ENA 166 SYLVAN AVE LEONIA NJ 166 SYLVAN AVE	07605-2014	250000 147900 397900	1436021 V1	1436021 -25000	332861 332860 665721	366682 378618 745300	352800 352800 705600

5974600

21562332

00

25000

21537332

10171209

11366123

10768800

Block No. Lot No. Qualification Account No.	Land Dimensions Building Description Additional Lots Acreage	Prop. Class	Owner's Name Address City State Property Location	Billing Code Zip Code	Land Improvement Exemption Net Total	2025 Property Tax Special Dist	2025 Total Tax Deduction Net Tax	Amt.Billed 2025 1st Q 2nd Q Total	2nd Half 2025 3rd Q 4th Q Total	Preliminary 2026 Tax 1st Q 2nd Q Total
1504 15 41/94	50X100 B1SG1A .1148	2	COMETA, RONALD H. & MARJORIE GUANCO 170 SYLVAN AVE LEONIA, NJ 00672 170 SYLVAN AVE 07605	00672 07605	250000 173800 423800	1529494	1529494 00 1529494	361184 361183 722367	397207 409920 807127	382400 382400 764800
1504 16 41/96	50X100 S2SG1S .1148	2	VAN VELZOR, BRIAN, ETAL 172 SYLVAN AVE LEONIA, NJ 01576 172 SYLVAN AVE 07605	01576 07605	250000 202600 452600	1633433	1633433 00 1633433	385729 385728 771457	424199 437777 861976	408400 408400 816800
1504 17 41/98	50X100 F2SG2S .1148	2	KARLOVICH, MICHAEL & ESMA 174 SYLVAN AVE LEONIA, NJ 07605 174 SYLVAN AVE	07605	250000 209600 459600	1658696	1658696 00 1658696	391694 391694 783388	430760 444548 875308	414700 414700 829400
1504 18 41/100	50X100 S2S .1148	2	STAFFORD-MALVASIO, SYLVIA 406 W. MAIN STREET ENDICOTT, NY 00672 178 SYLVAN AVE 13760	00672 13760	250000 216700 466700	1684320	1684320 00 1684320	397745 397745 795490	437415 451415 888830	421100 421100 842200
1504 19 41/102	70X100 2S-F-L-1UG .1607	2	LANAVA, RACHEL 184 SYLVAN AVE LEONIA, NJ 07605 184 SYLVAN AVE	07605	282500 265800 548300	1978815	1978815 00 1978815	467289 467289 934578	513894 530343 1044237	494700 494700 989400
1504 20 41/104.B	60X100 B2S .1377	2	DANTER, EDWARD & KANTER, ABBY 190 SYLVAN AVE LEONIA NJ 00660 190 SYLVAN AVE 07605-2014	00660 07605-2014	270000 214200 484200	1747478	1747478 00 1747478	412660 412659 825319	453817 468342 922159	436900 436900 873800
1504 21 41/107.B	70X100 F2S GLS .1607	2	AL-ASKARI, CATHERINE & SALAH 196 SYLVAN AVE LEONIA, NJ 07605 196 SYLVAN AVE	07605	282500 181200 463700	1673493	1673493 00 1673493	395189 395188 790377	434603 448513 883116	418400 418400 836800
1504 22 41/110	50X100 F2SG2S .1148	2	CO, ALICE & RALPH 200 SYLVAN AVENUE LEONIA, NJ 00660 200 SYLVAN AVE 07605	00660 07605	250000 275700 525700	1897251	1897251 00 1897251	448028 448028 896056	492712 508483 1001195	474300 474300 948600
1504 23 41/112	50X100 S2SG2S .1148	2	KATCHEN, WILLIAM & SCIALLA, GRACE 204 SYLVAN AVE LEONIA NJ 07605-2014 204 SYLVAN AVE	07605-2014	250000 230000 480000	1732320	1732320 00 1732320	409080 409080 818160	449880 464280 914160	433100 433100 866200
1504 24 41/1	100X102 S2.5SG2S .2342	2	PAONE, PETER GERALD & DIMA 150 BROAD AVE LEONIA, NJ 07605 150 BROAD AVE	07605	254100 285100 539200	1945973	1945973 00 1945973	459534 459533 919067	505365 521541 1026906	486500 486500 973000
1504 25 41/5	50X114 F2S GLU .1309	2	VALLESE, LAUREN 146 BROAD AVE LEONIA, NJ 01576 146 BROAD AVE 07605	01576 07605	214700 164900 379600	1369976	1369976 00 1369976	323514 323514 647028	355780 367168 722948	342500 342500 685000
1504 26 41/7	50X122 S2SB1S .1400	2	LEVINE, AVITAL 144 BROAD AVE LEONIA, NJ 07605 144 BROAD AVE	07605	221700 181200 402900	1454066	1454066 00 1454066	343372 343371 686743	377618 389705 767323	363500 363500 727000
1504 27 41/10	50X100 B1SG1U .1148	2	DEVINE, MICHAEL & JI SUN CHOI 203 AMES AVE LEONIA, NJ 00672 203 AMES AVE 07605	00672 07605	250000 120600 370600	1337495	1337495 00 1337495	315844 315844 631688	347345 358462 705807	334400 334400 668800
1504 28 41/12	50X100 F2SG2U .1148	2	MAHONEY, MICHAEL J & ROSE 199 AMES AVE LEONIA NJ 07605-2001 199 AMES AVE	07605-2001	250000 152800 402800	1453705	1453705 00 1453705	343287 343286 686573	377524 389608 767132	363400 363400 726800

6399700

23096515

00

00

23096515

10908291

12188224

11548600

Block No. Lot No. Qualification Account No.	Land Dimensions Building Description Additional Lots Acreage	Prop. Class	Owner's Name Address City State Property Location	Billing Code Zip Code	Land Improvement Exemption Net Total	2025 Property Tax Special Dist	2025 Total Tax Deduction Net Tax	Amt.Billed 2025 1st Q 2nd Q Total	2nd Half 2025 3rd Q 4th Q Total	Preliminary 2026 Tax 1st Q 2nd Q Total
1504 29 41/14	50X100 S2S .1148	2	SOHN, DAVID & ROSA 195 AMES AVE LEONIA, NJ 195 AMES AVE	07605	250000 359100 609100	2198242	2198242 00	519106 519105	570879 589152	549600 549600 1099200
1504 30 41/16	50X100 F2SG1S .1148	2	ST GERMAIN, PETER & ANN MARIE 191 AMES AVE LEONIA, NJ 191 AMES AVE	00660 07605	250000 170800 420800	1518667	1518667 00	358627 358627	394395 407018	379700 379700 759400
1504 31 41/18	50X100 F2SG1S .1148	2	LIN, CHINTZU 175 AMES AVE LEONIA, NJ 175 AMES AVE	07605	250000 139600 389600	1406066	1406066 00	332037 332036	365153 376840	351500 351500 703000
1504 32 41/20	50X100 S2SG1S .1148	2	KENDER, JOHN R. & JANISZ, AMELIA J. 169 AMES AVE LEONIA NJ 169 AMES AVE	07605-2001	250000 167200 417200	1505675	1505675 00	355559 355559	391021 403536	376400 376400 752800
1504 33 41/22	100X100 F2SG2S .2296	2	SKARIMBAS, CAROL B. 161 AMES AVE LEONIA, NJ 161 AMES AVE	07605	297500 185300 482800	1742425	1742425 00	411467 411466	452504 466988	435600 435600 871200
1504 34 41/26	50X100 S2S .1148	2	VAZQUEZ, ERNESTO & KEYLA 157 AMES AVE LEONIA NJ 157 AMES AVE	00672 07605-2001	250000 273000 523000	1887507	1887507 00	445727 445727	490182 505871	471900 471900 943800
1504 35 41/28	50X100 F2SG1S .1148	2	PORTNOY, CLAUDIA 153 AMES AVE LEONIA, NJ 153 AMES AVE	00660 07605	250000 132800 382800	1381525	1381525 00	326242 326241	358779 370263	345400 345400 690800
1504 36 41/30	50X100 S2SG1S .1148	2	RUDE, MARTIN WADE & WANG, GENEVIEVE 149 AMES AVENUE LEONIA, NJ 149 AMES AVE	00660 07605	250000 174800 424800	1533103	1533103 00	362036 362036	398144 410887	383300 383300 766600
1504 37 41/32	80X100 F2SG2S .1837	2	SKARIMBAS, MICHAEL & DALTON, TARA 145 AMES AVE LEONIA NJ 145 AMES AVE	00660 07605-2001	287500 191500 479000	1728711	1728711 00	408228 408228	448943 463312	432200 432200 864400
1504 38 41/35.B	45X100 F2SG2S .1033	2	VAN SICKELL, WILIAM JR & ISABELLE 141 AMES AVE LEONIA NJ 141 AMES AVE	04703 07605-1116	240000 151000 391000	1411119	1411119 00	333230 333230	366465 378194	352800 352800 705600
1504 39 41/37	50X100 S2SG2S .1148	2	KIM, JEONG YON 137 AMES AVE LEONIA, NJ 137 AMES AVE	00660 07605	250000 141500 391500	1412924	1412924 00	333656 333656	366934 378678	353200 353200 706400
1504 40 41/39	50X100 F2SG2S .1148	2	KIM, JUN HYEONG & JIN CHOI 135 AMES AVENUE LEONIA, NJ 135 AMES AVE	00672 07605	250000 279800 529800	1912048	1912048 00	451522 451522	496555 512449	478000 478000 956000
1504 41 41/41	50X100 S2SG1S .1148	2	YANG, HYE M & AHN, SUNG Y & LEE, EUNAH 131 AMES AVE LEONIA, NJ 131 AMES AVE	00660 07605	250000 192000 442000	1595178	1595178 00	376695 376694	414265 427524	398800 398800 797600
1504 42 41/43	50X100 F2SG1S .1148	2	KIM, SEAH LIM, TRUSTEE 111 MUNSEY RD EMERSON, NJ 127 AMES AVE	07630	250000 144000 394000	1421946	1421946 00	335787 335786	369277 381096	355500 355500 711000

6277400

22655136

00

00

22655136

10699832

11955304

11327800

Block No. Lot No. Qualification Account No.	Land Dimensions Building Description Additional Lots Acreage	Prop. Class	Owner's Name Address City State Property Location	Billing Code Zip Code	Land Improvement Exemption Net Total	2025 Property Tax Special Dist	2025 Total Tax Deduction Net Tax	Amt.Billed 2025 1st Q 2nd Q Total	2nd Half 2025 3rd Q 4th Q Total	Preliminary 2026 Tax 1st Q 2nd Q Total
1504 43 41/45	50X100 F2SG1S .1148	2	PARK, JONG HYUN 123 AMES AVE LEONIA, NJ 123 AMES AVE	07605	250000 153700 403700	1456953	1456953 00	344054 344053	378368 390478	364200 364200
1504 44 41/47	50X100 F2S .1148	2	CHESTER, PHILIP 119 AMES AVE LEONIA, NJ 119 AMES AVE	00316 07605	250000 144500 394500	1423751	1423751 00	336213 336213	369745 381580	355900 355900
1504 45 41/49	50X100 S2SG1S .1148	2	CHEUNG, NICHOLAS Y. & AILYNN T. 115 AMES AVE LEONIA, NJ 115 AMES AVE	00672 07605	250000 222100 472100	1703809	1703809 00	402348 402347	442476 456638	426000 426000
1504 46 41/51	50X100 F2SG1U .1148	2	QUEVEDO GARCIA, MAGDA O. 111 AMES AVE LEONIA, NJ 111 AMES AVE	07605	250000 150400 400400	1445044	1445044 00	341241 341241	375275 387287	361300 361300
1504 47 41/53	50X100 B2SG1U .1148	2	CHEN, JIE 107 AMES AVE LEONIA, NJ 107 AMES AVE	07605	250000 149400 399400	1441435	1441435 00	340389 340389	374338 386319	360400 360400
1504 48 41/55	50X100 S2SG2S .1148	2	KOCH, DURMUS 105 AMES AVE LEONIA, NJ 105 AMES AVE	07605	250000 115700 365700	1319811	1319811 00	311668 311668	342752 353723	330000 330000
1504 49 41/57	50X100 2S F .1148	2	JUNG, JACHWA & JOUNGEUN PYO 103 AMES AVE LEONIA, NJ 103 AMES AVE	00672 07605	229100 200500 429600	1550426	1550426 00	366127 366126	402643 415530	387600 387600
1504 50 41/59	54X119 S2SG2S-2FAM .1475	2	HIGGINS, LISA J. & WILLIAM J. 140 CHRISTIE ST LEONIA NJ 181 GRAND AVE	00660 07605-2032	231700 201000 432700	1561614	1561614 00	368769 368768	405548 418529	390400 390400
1505 1 42/2	50X120 F2SG2S 2FDWG .1377	2	RADA, AMER & LOPEZ, ALEX 167 GRAND AVE LEONIA, NJ 167 GRAND AVENUE	07605	234100 209800 443900	1602035	1602035 00	378314 378314	416045 429362	400500 400500
1505 2 42/1	50X140 F2SG2S .1607	2	441 FAIRVIEW ASSOCIATES, LLC P.O. BOX 889 CLIFFSIDE PARK, NJ 106 AMES AVE	07010	255800 143500 399300	1441074	1441074 00	340304 340303	374244 386223	360300 360300
1505 3 42/3	40X100 F2SG1U .0918	2	TORRES, CARLOS M. & DOROTHY B. 108 AMES AVE LEONIA NJ 108 AMES AVE	07605-2002	230000 109900 339900	1226699	1226699 00	289680 289680	318571 328768	306700 306700
1505 4 42/4	40X100 F2SG1U .0918	2	COOING PIGEON REALTY LLC 801 LAMBS RD MULLICA HILLS, NJ 110 AMES AVE	08062	230000 123000 353000	1273977	1273977 00	300845 300844	330849 341439	318500 318500
1505 5 42/5	40X100 F2SG1S .0918	2	COLON, WILLIAM J. & DIANA R. 112 AMES AVE LEONIA NJ 112 AMES AVE	07605-2002	230000 116000 346000	1248714 V1	1248714 -25000	288629 288628	318039 328418	305900 305900
1505 6 42/6	50X100 F2SG1S .1148	2	PARK, JI SOO & VIRGINIA BARNES 114 AMES AVENUE LEONIA, NJ 114 AMES AVE	00672 07605	250000 208700 458700	1655448	1655448 00	390927 390927	429917 443677	413900 413900

5638900

20350790

00

25000

20325790

9599009

10726781

10163200

Block No. Lot No. Qualification Account No.	Land Dimensions Building Description Additional Lots Acreage	Prop. Class	Owner's Name Address City State Property Location	Billing Code Zip Code	Land Improvement Exemption Net Total	2025 Property Tax Special Dist	2025 Total Tax Deduction Net Tax	Amt.Billed 2025 1st Q 2nd Q Total	2nd Half 2025 3rd Q 4th Q Total	Preliminary 2026 Tax 1st Q 2nd Q Total
1505 7 42/7	45X100 S1.5G1S .1033	2	KERINS, JOHN J. & ELLEN M. 118 AMES AVE LEONIA NJ 118 AMES AVE	07605-2002	240000 109600 349600	1261706	1261706 00 1261706	297947 297946 595893	327663 338150 665813	315400 315400 630800
1505 8 42/8	45X100 S2SG1S .1033	2	US BANK TRUST C/O HUDSON HOMES 3701 REGENT BLVD, #200 IRVING, TX 120 AMES AVE	00660 75063	240000 141300 381300	1376112	1376112 00 1376112	324963 324963 649926	357374 368812 726186	344000 344000 688000
1505 9 42/9	45X100 F2SG1S .1033	2	ESCALANTE, EDUARDO & GUZMAN, ADELMA 124 AMES AVE LEONIA NJ 124 AMES AVE	07605-2002	240000 149300 389300	1404984	1404984 00 1404984	331781 331781 663562	364872 376550 741422	351200 351200 702400
1505 10 42/10	45X100 F2SG2S .1033	2	URENA, CARLOS & CRISTINA 130 AMES AVE LEONIA NJ 130 AMES AVE	07605-2002	240000 175900 415900	1500983	1500983 00 1500983	354451 354451 708902	389802 402279 792081	375200 375200 750400
1505 11 42/11	60X100 SISGIS .1377	2	132 AMES AVE CO. 132 AMES AVE LEONIA NJ 132 AMES AVE	00660 07605-2002	270000 145000 415000	1497735	1497735 00 1497735	353684 353684 707368	388959 401408 790367	374400 374400 748800
1505 12 42/12	50X100 S2SG1S .1148	2	JUNG, GEORGE & JEON, SIHYEON 136 AMES AVE LEONIA, NJ 136 AMES AVE	00660 07605	250000 136800 386800	1395961	1395961 00 1395961	329651 329650 659301	362528 374132 736660	349000 349000 698000
1505 13 42/13	60X100 S2SG1S .1377	2	HINTON, MICHAEL J. & MINEKO YAJIMA 140 AMES AVE LEONIA, NJ 140 AMES AVE	07605	270000 145200 415200	1498457	1498457 00 1498457	353855 353854 707709	389146 401602 790748	374600 374600 749200
1505 14 42/14	72X100 B2SG2S .1653	2	BAILYN, PAUL M., TRUSTEE 144 AMES AVE LEONIA, NJ 144 AMES AVE	07605	283500 150300 433800	1565584	1565584 00 1565584	369706 369706 739412	406579 419593 826172	391400 391400 782800
1505 15 42.A/1	72X100 F2SG1S .1653	2	FERRERAS, CARLOS & ROSELYN RAMIREZ 152 AMES AVE LEONIA, NJ 152 AMES AVE	07605	283500 161500 445000	1606005	1606005 00 1606005	379252 379251 758503	417076 430426 847502	401500 401500 803000
1505 16 42.A/2	50X100 B2SG1S .1148	2	ISMAIL, MOHAMMAD J. & LUBNA A. 156 AMES AVE LEONIA, NJ 156 AMES AVE	00660 07605	250000 171700 421700	1521915	1521915 00 1521915	359394 359394 718788	395238 407889 803127	380500 380500 761000
1505 17 42.A/3	75X100 F2SG1S .1722	2	PERRI, ADAM & KAYO 170 AMES AVE LEONIA NJ 170 AMES AVE	01576 07605-2002	285000 136700 421700	1521915	1521915 00 1521915	359394 359394 718788	395238 407889 803127	380500 380500 761000
1505 18 42.A/5	87X100 S2SG2S .1997	2	SCORDO, VINCENT & ERIN 180 AMES AVE LEONIA NJ 180 AMES AVE	07605-2002	291000 205800 496800	1792951	1792951 00 1792951	423398 423398 846796	465626 480529 946155	448200 448200 896400
1505 19 42.A/8.B	63X100 F2SG1S .1446	2	HUANG, MINYAN 192 AMES AVE LEONIA, NJ 192 AMES AVE	00660 07605	276000 174800 450800	1626937	1626937 00 1626937	384195 384194 768389	422512 436036 858548	406700 406700 813400
1505 20 42.A/10	87.5X100 F2SG2S .2009	2	KOVACH, CRYSTAL J. 194 AMES AVE LEONIA, NJ 194 AMES AVE	00672 07605	291300 219500 510800	1843477	1843477 00 1843477	435330 435329 870659	478747 494071 972818	460900 460900 921800

5933700

21414722

00

00

21414722

10113996

11300726

10707000



Block No. Lot No. Qualification Account No.	Land Dimensions Building Description Additional Lots Acreage	Prop. Class	Owner's Name Address City State Property Location	Billing Code Zip Code	Land Improvement Exemption Net Total	2025 Property Tax Special Dist	2025 Total Tax Deduction Net Tax	Amt.Billed 2025 1st Q 2nd Q Total	2nd Half 2025 3rd Q 4th Q Total	Preliminary 2026 Tax 1st Q 2nd Q Total
1505 21 42.A/11	50X100 F2SG2S .1148	2	RHEE, HYON JU 200 AMES AVE LEONIA, NJ 200 AMES AVE	00660 07605	250000 173400 423400	1528051	1528051 00 1528051	360843 360843 721686	396832 409533 806365	382000 382000 764000
1505 22 42.A/12	50X100 F2SG1S .1148	2	CHOO, MICHAEL & ELI 204 AMES AVENUE LEONIA, NJ 204 AMES AVE	07605	271100 174900 446000	1609614	1609614 00 1609614	380104 380103 760207	418014 431393 849407	402400 402400 804800
1505 23 42.A/13	50X100 B2SG2U .1148	2	KWON, SOONJAE & AN, JI YOUNG 140 BROAD AVE LEONIA, NJ 140 BROAD AVE	07605	213700 139600 353300	1275060	1275060 00 1275060	301100 301100 602200	331131 341729 672860	318800 318800 637600
1505 24 42.A/14	50X100 B2SG1U .1148	2	MILLER, JACY & CONTI, MEL 138 BROAD AVE LEONIA NJ 138 BROAD AVE	00660 07605-2038	213700 178300 392000	1414728	1414728 00 1414728	334082 334082 668164	367402 379162 746564	353700 353700 707400
1505 25 42.A/15	140X100 B2SG2 .3214	2	LEE, YOUNGBIN & SANG Y. 130 BROAD AVE LEONIA, NJ 130 BROAD AVE	07605	269900 378500 648400	2340076	2340076 00 2340076	552599 552599 1105198	607713 627165 1234878	585000 585000 1170000
1505 26 42.A/16	50X100 F2SG1U .1148	2	RILEY, JOSEPH J. JR. & CAROL ANN 201 MOORE AVE LEONIA NJ 201 MOORE AVE	07605-2009	250000 236000 486000	1753974 v1	1753974 -25000 1728974	407944 407943 815887	449254 463833 913087	432200 432200 864400
1505 27 42.A/17	50X100 F2SG1S .1148	2	MOON, HYE-JIN & AHN, SEHO 199 MOORE AVE LEONIA, NJ 199 MOORE AVE	00660 07605	250000 195600 445600	1608170	1608170 00 1608170	379763 379762 759525	417639 431006 848645	402000 402000 804000
1505 28 42.A/18	50X100 F2SG2S .1148	2	MARTY, JOSE M. & DEBRA 195 MOORE AVE LEONIA, NJ 195 MOORE AVE	00660 07605	250000 142700 392700	1417254	1417254 00 1417254	334679 334678 669357	368058 379839 747897	354300 354300 708600
1505 29 42.A/19	50X100 B2SG2S .1148	2	DEEN, NICHOLAS F. 193 MOORE AVE LEONIA, NJ 193 MOORE AVE	07605	250000 140300 390300	1408593	1408593 00 1408593	332634 332633 665267	365809 377517 743326	352100 352100 704200
1505 30 42.A/20	50X100 F2SG1S .1148	2	YU, XI DOU & PEIYI 189 MOORE AVENUE LEONIA, NJ 189 MOORE AVE	07605	250000 149200 399200	1440713	1440713 00 1440713	340219 340218 680437	374150 386126 760276	360200 360200 720400
1505 31 42.A/21	50X100 .1148	15F	LEE, NELSON T. & AMY HSU 185 MOORE AVENUE LEONIA, NJ 185 MOORE AVENUE	00660 07605	*EXEMPT*	00	00 00 00	00 00 00	00 00 00	00 00 00
1505 32 42.A/22	50X100 B2SG1S .1148	2	SEYFARTH, ROBERT & SUSAN ROSCHKE 181 MOORE AVE LEONIA NJ 181 MOORE AVE	07605-2009	250000 134900 384900	1389104 v1	1389104 -25000 1364104	321781 321781 643562	354498 366044 720542	341000 341000 682000
1505 33 42.A/23	50X100 F1S .1148	2	MURPHY, PETER J. 177 MOORE AVENUE LEONIA, NJ 177 MOORE AVE	07605	250000 244600 494600	1785011	1785011 00 1785011	421524 421523 843047	463563 478401 941964	446300 446300 892600
1505 34 42.A/24	50X100 F1SG1U .1148	2	CHAN, MAY LOI-OI & HOK H 173 MOORE AVE LEONIA NJ 173 MOORE AVE	07605-2009	250000 140100 390100	1407871	1407871 00 1407871	332463 332463 664926	365621 377324 742945	352000 352000 704000

5646500

20378219

00

50000

20328219

9599463

10728756

10164000

Block No. Lot No. Qualification Account No.	Land Dimensions Building Description Additional Lots Acreage	Prop. Class	Owner's Name Address City State Property Location	Billing Code Zip Code	Land Improvement Exemption Net Total	2025 Property Tax Special Dist	2025 Total Tax Deduction Net Tax	Amt.Billed 2025 1st Q 2nd Q Total	2nd Half 2025 3rd Q 4th Q Total	Preliminary 2026 Tax 1st Q 2nd Q Total
1505 35 42.A/25	72X100 B1SG1A .1653	2	HAN, WAN SEOK & YA MOO 169 MOORE AVE LEONIA NJ 169 MOORE AVE	00660 07605	283500 300800 584300	2108739	2108739 00 2108739	497970 497970 995940	547635 565164 1112799	527200 527200 1054400
1505 36 42/15	72X100 2S-F-Z-2AG .1653	2	ZIMMERLY, CYNTHIA 161 MOORE AVE LEONIA NJ 161 MOORE AVE	07605-2009	283500 162800 446300	1610697	1610697 00 1610697	380360 380359 760719	418295 431683 849978	402700 402700 805400
1505 37 42/16	60X100 F1SG1A .1377	2	KIM, SHIHUN 157 MOORE AVE LEONIA, NJ 157 MOORE AVE	00660 07605	270000 158500 428500	1546457	1546457 00 1546457	365190 365189 730379	401612 414466 816078	386600 386600 773200
1505 38 42/17	50X100 B1SG1A .1148	2	TREACY, JAMES J & NANCY 76 CONCORD AVE GLEN ROCK, NJ 153 MOORE AVE	07452	250000 109300 359300	1296714	1296714 00 1296714	306214 306213 612427	336754 347533 684287	324200 324200 648400
1505 39 42/18	55X100 B2SG1U .1263	2	DE MICHELE, PATRICK JR & JEAN 149 MOORE AVE LEONIA NJ 149 MOORE AVE	07605-2009	260000 158400 418400	1510006	1510006 00 1510006	356582 356581 713163	392146 404697 796843	377500 377500 755000
1505 40 42/19	50X100 F1.5SG1U .1148	2	KIM, JOSEPH & KELLY 145 MOORE AVE LEONIA, NJ 145 MOORE AVE	00660 07605	250000 180100 430100	1552231	1552231 00 1552231	366553 366553 733106	403111 416014 819125	388100 388100 776200
1505 41 42/20	45X100 F2SG1S .1033	2	RUBINSKY, MARK & DEL COLLE, KAREN 141 MOORE AVE LEONIA NJ 141 MOORE AVE	07605-2009	240000 111300 351300	1267842	1267842 00 1267842	299396 299395 598791	329256 339795 669051	317000 317000 634000
1505 42 42/21	45X100 B2SG1S .1033	2	LIZOTTE, ELVIRA, ETALS 137 MOORE AVE LEONIA, NJ 137 MOORE AVE	07605	240000 129600 369600	1333886 V1	1333886 -25000 1308886	308742 308741 617483	340158 351245 691403	327200 327200 654400
1505 43 42/22	45X100 B1.5SG1S .1033	2	YU, SUN 133 MOORE AVENUE LEONIA, NJ 133 MOORE AVE	00660 07605	240000 209400 449400	1621885	1621885 00 1621885	383002 383001 766003	421200 434682 855882	405500 405500 811000
1505 44 42/23	45X100 B1.5SG1U .1033	2	YUEN, DIANE 129 MOORE AVE LEONIA NJ 129 MOORE AVE	07605-2009	240000 127200 367200	1325225	1325225 00 1325225	312947 312946 625893	344158 355174 699332	331300 331300 662600
1505 45 42/24	45X100 B2SG1S .1033	2	HONG, SEOK HYUN 125 MOORE AVE LEONIA NJ 125 MOORE AVE	07605-2009	240000 130800 370800	1338217	1338217 00 1338217	316015 316014 632029	347532 358656 706188	334600 334600 669200
1505 46 42/25	45X100 B1SG2S .1033	2	HAN, NOH SEOK & EUN LEE KIM 121 MOORE AVE LEONIA, NJ 121 MOORE AVE	00154 07605	240000 113800 353800	1276864	1276864 00 1276864	301526 301526 603052	331599 342213 673812	319200 319200 638400
1505 47 42/26.A	26X100 B2S DUP .0597	2	XHAKO, MARSELA & TAULANT 117 MOORE AVE LEONIA, NJ 117 MOORE AVE	00660 07605	202000 66400 268400	968656	968656 00 968656	228744 228744 457488	251558 259610 511168	242200 242200 484400
1505 48 42/26.B	26X100 B2S DUP .0597	2	TRAN, ANDY & ZHOU, REBECCA 115 MOORE AVE LEONIA, NJ 115 MOORE AVE	07605	202000 65300 267300	964686	964686 00 964686	227807 227806 455613	250527 258546 509073	241200 241200 482400

5464700

19722105

00

25000

19697105

9302086

10395019

9849000

Block No. Lot No. Qualification Account No.	Land Dimensions Building Description Additional Lots Acreage	Prop. Class	Owner's Name Address City State Property Location	Billing Code Zip Code	Land Improvement Exemption Net Total	2025 Property Tax Special Dist	2025 Total Tax Deduction Net Tax	Amt.Billed 2025 1st Q 2nd Q Total	2nd Half 2025 3rd Q 4th Q Total	Preliminary 2026 Tax 1st Q 2nd Q Total
1505 49 42/26.C	26X100 B2S DUP .0597	2	LI, NELSON & LIANG, ANGELY 111 MOORE AVE LEONIA, NJ 111 MOORE AVE	07605	202000 61000 263000	949167	949167 00	224142 224142	246497 254386	237300 237300
1505 50 42/26.D	26X100 IRR B2S DUP .0000	2	PORTERA, CHARLES S. & GLADYS 109 MOORE AVE LEONIA, NJ 109 MOORE AVE	00660 07605	222800 58100 280900	1013768	1013768 00	239397 239397	263274 271700	253400 253400
1506 1 43/59	1.81 AC B2S 40U 1.8100	4C	FIRST REALTY CO. L.P. PO BOX 514 HACKENSACK NJ 130 MOORE AVE	00660 07602-0051	1600000 1813000 3413000	12317517	12317517 00	2908730 2908729	3198834 3301224	3079400 3079400
1506 2 43/6	236X234 F1S 1.2678	4A	LEONIA TENNIS CLUB PO BOX 123 LEONIA NJ 142 MOORE AVE	07605-0123	862100 201200 1063300	3837450	3837450 00	906198 906197	996578 1028477	959400 959400
1506 3 43/10	45X175 F1S GIU .1808	2	SARAMA, STANLEY & STIEGLITZ, BRIGITTE 158 MOORE AVE LEONIA NJ 158 MOORE AVE	07605-2010	272800 250900 523700	1890033	1890033 00	446324 446323	490838 506548	472500 472500
1506 4 43/11	45X175 B2SG2S .1808	2	VEGA, DAVID & JOANNE 162 MOORE AVE LEONIA NJ 162 MOORE AVE	07605	286900 151200 438100	1581103	1581103 00	373371 373371	410609 423752	395300 395300
1506 5 43/12	45X175 B2SG2S .1808	2	HONG, EUNMEE & HUDSON, JEREMY A. 166 MOORE AVE LEONIA, NJ 166 MOORE AVE	07605	286900 180300 467200	1686125	1686125 00	398172 398171	437883 451899	421500 421500
1506 6 43/13	45.76X175 B2SG2S .1838	2	GREENFIELD, GEORGE & LESLIE 170 MOORE AVE LEONIA NJ 170 MOORE AVE	07605-2010	286900 162000 448900	1620080	1620080 00	382575 382575	420732 434198	405000 405000
1506 7 43/15	52X145 F1SGIU .1731	2	CIMSIR, GULUZAR 174 MOORE AVE LEONIA NJ 174 MOORE AVE	00660 07605-2010	285200 128600 413800	1493404	1493404 00	352661 352661	387834 400248	373400 373400
1506 8 43/16	58X145 B2SG2S .1931	2	NARVAEZ, A. & ALFONSO, MIGUEL X. 178 MOORE AVENUE LEONIA, NJ 178 MOORE AVE	00672 07605	289600 294900 584500	2109461	2109461 00	498141 498140	547823 565357	527400 527400
1506 9 43/17	50X145 B2SG2S .1664	2	182 MOORE AVE CO. 182 MOORE AVE LEONIA, NJ 182 MOORE AVE	00660 07605	283800 135100 418900	1511810	1511810 00	357008 357007	392614 405181	378000 378000
1506 10 43/18	50X145 F2SG1S .1664	2	CAYABAN, ROSTAN & PALMERO-CAYABAN, M 186 MOORE AVE LEONIA NJ 186 MOORE AVE	07605-2010	283800 137000 420800	1518667	1518667 00	358627 358627	394395 407018	379700 379700
1506 11 43/19	50X175 F2SG1S .2009	2	HORVITZ, MATTHEW & KATIE 190 MOORE AVE LEONIA, NJ 190 MOORE AVE	00660 07605	291300 291600 582900	2103686	2103686 00	496777 496776	546323 563810	525900 525900
1506 12 43/21	50X145 S2SG2S .1664	2	DURAN, SANTOS J. 194 MOORE AVE LEONIA, NJ 194 MOORE AVE	00597 07605	283800 151900 435700	1572441	1572441 00	371326 371325	408360 421430	393100 393100

9754700

35204712

00

00

35204712

16626890

18577822

17602600

Block No. Lot No. Qualification Account No.	Land Dimensions Building Description Additional Lots Acreage	Prop. Class	Owner's Name Address City State Property Location	Billing Code Zip Code	Land Improvement Exemption Net Total	2025 Property Tax Special Dist	2025 Total Tax Deduction Net Tax	Amt.Billed 2025 1st Q 2nd Q Total	2nd Half 2025 3rd Q 4th Q Total	Preliminary 2026 Tax 1st Q 2nd Q Total
1506 13 43/22	50X145 S2SG1S .1664	2	TAYLOR, NIKOLAI 198 MOORE AVE LEONIA, NJ 198 MOORE AVE	07605	283800 84600 368400	1329556	1329556 00	313969 313969 627938	345283 356335 701618	332400 332400 664800
1506 14 43/23	50X145 F1SG1U .1664	2	SWAIM, DAVID G. & CAROLE M. 200 MOORE AVE LEONIA NJ 200 MOORE AVE	07605-2010	283800 156000 439800	1587238	1587238 00	374820 374819 749639	412203 425396 837599	396800 396800 793600
1506 15 43/24	50X145 B1SG2S .1664	2	LEE, YU T. & YOU, EUN JOO 204 MOORE AVE LEONIA, NJ 204 MOORE AVE	00660 07605	283800 66800 350600	1265315	1265315 00	298032 298032 596064	329367 339884 669251	316300 316300 632600
1506 16 43/25	50X104 F2SG1S .1194	2	ETEDALI, ALI A. & SUZANNE BROFFMAN 206 MOORE AVENUE LEONIA, NJ 206 MOORE AVE	01576 07605	253700 154000 407700	1471389	1471389 00	347463 347462 694925	382117 394347 776464	367800 367800 735600
1506 17 43/26	54X109 IRR B2S OFF .0000	2	KIM, HWAN U. & SOON EUN 214 MOORE AVE LEONIA NJ 214 MOORE AVE	00660 07605-2010	243000 234700 477700	1724019	1724019 00	407120 407120 814240	447724 462055 909779	431000 431000 862000
1506 18 43/28	47X117 .1262	1	KIM, HWAN U & SOON EUN 214 MOORE AVE LEONIA NJ 124 BROAD AVE	07605	262100 0 262100	945919	945919 00	223375 223375 446750	245653 253516 499169	236500 236500 473000
1506 19 43/29	50X146 S2SG1S .1676	15F	STERNER, JOSEPH W. 116 BROAD AVENUE LEONIA, NJ 116 BROAD AVE	07605	*EXEMPT*	00	00 00 00	00 00 00	00 00 00	00 00 00
1506 20 43/30	0.8766 AC B2.5S OFFICE .8766	2	CHOI, TAE YUL & JIK NYEO 110 BROAD AVE LEONIA NJ 110 BROAD AVE	07605-2003	293800 321300 615100	2219896	2219896 00	524219 524219 1048438	576503 594955 1171458	555000 555000 1110000
1506 21 43/32	125X69 B2SG1U .1980	2	WOO, SO N. & YUN HUI CHOI 100 BROAD AVE LEONIA, NJ 183 OAKDENE AVE	07605	261600 236600 498200	1798004	1798004 00	424591 424591 849182	466938 481884 948822	449500 449500 899000
1506 22 43/33.A	54X148 IRR B2SG2S .0000	2	SPADA, FRANK & HELEN 181 OAKDENE AVE LEONIA NJ 181 OAKDENE AVE	07605-2039	287700 158000 445700	1608531 v1	1608531 -25000	373598 373598 747196	411482 424853 836335	395900 395900 791800
1506 23 43/33.B	64X149 IRR B2SG2A .0000	2	HAN, KENG CHOU & GONG, TAEHEE 179 OAKDENE AVE LEONIA, NJ 179 OAKDENE AVE	00660 07605	294000 178300 472300	1704531	1704531 00	402518 402518 805036	442663 456832 899495	426100 426100 852200
1506 24 43/34	50X149 B2SG1U .1710	2	MANITARAS, MICHELLE L. & GEORGE A. 177 OAKDENE AVE LEONIA, NJ 177 OAKDENE AVE	07605	284800 133300 418100	1508923	1508923 00	356326 356326 712652	391864 404407 796271	377200 377200 754400
1506 25 43/35	72X193 S2SG2S .3190	2	SAYANLAR, MATTHEW & HILDA 169 OAKDENE AVE LEONIA NJ 169 OAKDENE AVE	00660 07605-2039	317100 269600 586700	2117400	2117400 00	500016 500015 1000031	549884 567485 1117369	529400 529400 1058800
1506 26 43/37.A	50X194 F2SG2S .2227	2	PFITZNER, RICHARD W. & OOKNAM KONG 165 OAKDENE AVENUE LEONIA, NJ 165 OAKDENE AVE	00660 07605	296200 159800 456000	1645704	1645704 00	388626 388626 777252	427386 441066 868452	411400 411400 822800

5798400

20926425

00

25000

20901425

9869343

11032082

10450600

Block No. Lot No. Qualification Account No.	Land Dimensions Building Description Additional Lots Acreage	Prop. Class	Owner's Name Address City State Property Location	Billing Code Zip Code	Land Improvement Exemption Net Total	2025 Property Tax Special Dist	2025 Total Tax Deduction Net Tax	Amt.Billed 2025 1st Q 2nd Q Total	2nd Half 2025 3rd Q 4th Q Total	Preliminary 2026 Tax 1st Q 2nd Q Total
1506 27 43/39	50X190 B2SG1S .2181	2	ARATA, ARMAND & GLADYS 163 OAKDENE AVE LEONIA NJ 163 OAKDENE AVE	07605-2039	296700 139100 435800	1572802	1572802 00	371411 371410	408454 421527	393200 393200 786400
1506 28 43/41	50X196 F2SG1S .2250	2	COPELAND, SAIYD & ANGELA 161 OAKDENE AVE LEONIA, NJ 161 OAKDENE AVE	00660 07605	296700 203500 500200	1805222	1805222 00	426296 426295	468813 483818	451300 451300 902600
1506 29 43/42	40X198 IRR B1S .0000	2	CASSANO, ANTHONY JUDE & HEIDI B. 157 OAKDENE AVE LEONIA NJ 157 OAKDENE AVE	00660 07605-2039	287100 178600 465700	1680711	1680711 00	396893 396893	436477 450448	420200 420200 840400
1506 30 43/44	50X199 B2SG2S .2284	2	TRESNAN, STEVEN M. & KATHERYN 153 OAKDENE AVE LEONIA, NJ 153 OAKDENE AVE	00660 07605	297200 176400 473600	1709222	1709222 00	403626 403625	443882 458089	427300 427300 854600
1506 31 43/46	50X200 B2SG2S .2296	2	LAWLER, HENRY J. & MELANIE A. 149 OAKDENE AVE LEONIA NJ 149 OAKDENE AVE	07605-2039	299600 153300 452900	1634516 V1	1634516 -25000	379734 379734	418231 431817	402400 402400 804800
1506 32 43/48	54X170 B2SG1A .2107	2	CHURCHILL, STEPHEN K & JEANNE N 145 OAKDENE AVE LEONIA NJ 145 OAKDENE AVE	01576 07605	286800 197100 483900	1746395	1746395 00	412404 412404	453535 468052	436600 436600 873200
1506 33 43/49	50X172 B2SG1A .1974	2	DONDYSH, VICTORIA 141 OAKDENE AVE LEONIA NJ 141 OAKDENE AVE	07605-2039	271600 195200 466800	1684681	1684681 00	397831 397830	437508 451512	421200 421200 842400
1506 34 43/50	50X173 B2SG1A .1986	2	NG, DAVID & MINDY 137 OAKDENE AVE LEONIA, NJ 137 OAKDENE AVE	00660 07605	284500 149200 433700	1565223	1565223 00	369621 369621	406485 419496	391300 391300 782600
1506 35 43/51	53X149 B2SG1A .1813	2	WATSON, CHRISTOPHER & NOREEN 133 OAKDENE AVE LEONIA NJ 133 OAKDENE AVE	07605-2039	278700 159700 438400	1582186	1582186 00	373627 373626	410891 424042	395500 395500 791000
1506 36 43/52	48.5X115 B2SG1U .1280	2	KIM, IN SIK 129 OAKDENE AVE LEONIA, NJ 129 OAKDENE AVE	07605	248600 131000 379600	1369976	1369976 00	323514 323514	355780 367168	342500 342500 685000
1506 37 43/53	48.5X116 B2SG1S .1292	2	PATINO, ERIC B & SUSANA C 125 OAKDENE AVE LEONIA, NJ 125 OAKDENE AVE	07605	249500 116800 366300	1321977	1321977 00	312180 312179	343315 354303	330500 330500 661000
1506 38 43/54	39X117 B2SG1S .1048	2	CHAN, IYONG 2206 CLINTONVILLE ST WHITESTONE, NY 121 OAKDENE AVE	11357	229300 123200 352500	1272173	1272173 00	300419 300418	330381 340955	318000 318000 636000
1506 39 43/55	39X173 B2SG1S .1549	2	MATAGA, OLIVER T. & ANNIE REYES 117 OAKDENE AVE LEONIA, NJ 117 OAKDENE AVE	00660 07605	262000 135900 397900	1436021	1436021 00	339111 339110	372932 384868	359000 359000 718000
1506 40 43/57	39X118 F1SG3S .1056	2	TAKTAK, NECMI A. & DIDEM DEMIRGIL 115 OAKDENE AVE LEONIA, NJ 115 OAKDENE AVE	07605	218700 156200 374900	1353014	1353014 00	319509 319508	351375 362622	338300 338300 676600



Block No. Lot No. Qualification Account No.	Land Dimensions Building Description Additional Lots Acreage	Prop. Class	Owner's Name Address City State Property Location	Billing Code Zip Code	Land Improvement Exemption Net Total	2025 Property Tax Special Dist	2025 Total Tax Deduction Net Tax	Amt.Billed 2025 1st Q 2nd Q Total	2nd Half 2025 3rd Q 4th Q Total	Preliminary 2026 Tax 1st Q 2nd Q Total
1601 1 000000	51X100 B1.5SG2U .1171	2	FARFAN, MARCELO F. & ANITA M. 300 PARK AVE LEONIA NJ 300 PARK AVE	00660 07605-1808	221500 268600 490100	1768771	1768771 00 1768771	417688 417688 835376	459346 474049 933395	442200 442200 884400
1601 2 000000	50X101 B1.5S .1159	2	CHAO, CHIEH-FU & SHINAH KIM 304 PARK AVE LEONIA, NJ 304 PARK AVE	07605	246200 158200 404400	1459480	1459480 00 1459480	344650 344650 689300	379024 391156 770180	364900 364900 729800
1601 3 58/1.D	50X101 B1.5SG1A .1159	2	MALDONADO, LUIS G. 308 PARK AVE LEONIA, NJ 308 PARK AVE	00672 07605	246300 201400 447700	1615749	1615749 00 1615749	381553 381552 763105	419607 433037 852644	403900 403900 807800
1601 4 000000	49.83X150 IRR F2SG1A .0000	2	KWON, MIKYUNG K. 312 PARK AVE LEONIA, NJ 312 PARK AVE	85186 07605	275800 108200 384000	1385856	1385856 00 1385856	327264 327264 654528	359904 371424 731328	346500 346500 693000
1601 5 000000	50X150 F2SG2S .1722	2	VILLELA, EDWARD & KALI 316 PARK AVE LEONIA NJ 316 PARK AVE	07605-1808	280000 158700 438700	1583268	1583268 00 1583268	373882 373882 747764	411172 424332 835504	395800 395800 791600
1601 6 000000	50X150 F2SG2S .1722	2	KRAMER 2019 TRUST 322 PARK AVE LEONIA, NJ 322 PARK AVE	07605	280000 166900 446900	1612862	1612862 00 1612862	380871 380870 761741	418857 432264 851121	403200 403200 806400
1601 7 58/7	50X150 F2SG2S .1722	2	FORD, LORI & TIMOTHY 324 PARK AVE LEONIA NJ 324 PARK AVE	07605-1808	280000 165600 445600	1608170	1608170 00 1608170	379763 379762 759525	417639 431006 848645	402000 402000 804000
1601 8 000000	50X150 F2SG2S .1722	2	KIM, NICHOLAS 328 PARK AVE LEONIA, NJ 328 PARK AVE	00660 07605	280000 226700 506700	1828680	1828680 00 1828680	431835 431835 863670	474905 490105 965010	457200 457200 914400
1601 9 000000	150X150 F2SG2S .5165	2	WOOD, BARBARA 334 PARK AVENUE LEONIA, NJ 334 PARK AVE	07605	325000 278100 603100	2176588	2176588 00 2176588	513992 513992 1027984	565256 583348 1148604	544100 544100 1088200
1601 10 000000	51X130 B2SG2S .1522	2	RACIK, DONNA 342 PARK AVE. LEONIA, NJ 342 PARK AVE	00660 07605	261800 176000 437800	1580020	1580020 00 1580020	373115 373115 746230	410328 423462 833790	395000 395000 790000
1601 11 58/13	51X142 F2SG2S .1663	2	MECCA, PETER & JO-ANNE 92 GLENWOOD AVE LEONIA NJ 92 GLENWOOD AVE	07605-1332	250600 143500 394100	1422307	1422307 00 1422307	335872 335872 671744	369370 381193 750563	355600 355600 711200
1601 12 000000	51X152 S2SG1S .1780	2	CHACE, ROBERT CRAIG & ERICA JOAN 86 GLENWOOD AVE LEONIA, NJ 86 GLENWOOD AVE	07605	253100 327000 580100	2093581	2093581 00 2093581	494391 494390 988781	543699 561101 1104800	523400 523400 1046800
1601 13 000000	51X140 CB2SG1S .1639	2	OLIVER, R. WAYNE 355 HIGHWOOD AVE LEONIA NJ 82 GLENWOOD AVE	07605-2021	248800 246800 495600	1788620	1788620 00 1788620	422375 422375 844750	464501 479369 943870	447200 447200 894400
1601 14 000000	155X102 B2S G2U .3629	2	OLIVER, R. WAYNE 355 HIGHWOOD AVE LEONIA NJ 355 HIGHWOOD AVE	07605-2021	301900 578100 880000	3175920	3175920 00 3175920	749980 749980 1499960	824780 851180 1675960	794000 794000 1588000

6954800

25099872

00

00

25099872

11854458

13245414

12550000

Block No. Lot No. Qualification Account No.	Land Dimensions Building Description Additional Lots Acreage	Prop. Class	Owner's Name Address City State Property Location	Billing Code Zip Code	Land Improvement Exemption Net Total	2025 Property Tax Special Dist	2025 Total Tax Deduction Net Tax	Amt.Billed 2025 1st Q 2nd Q Total	2nd Half 2025 3rd Q 4th Q Total	Preliminary 2026 Tax 1st Q 2nd Q Total
1601 15 000000	75X150 .2583	2	SALAZAR, GABRIEL J. & OLGA 347 HIGHWOOD AVENUE LEONIA, NJ 347 HIGHWOOD AVE	00660 07605	298800 574900 873700	3153183	3153183 00 3153183	744611 744611 1489222	818875 845086 1663961	788300 788300 1576600
1601 16 000000	100X150 F2SG1S .3444	2	SPOSATO, JOHN C. & SALLY H. 339 HIGHWOOD AVE LEONIA NJ 339 HIGHWOOD AVE	07605-2021	317500 268900 586400	2116318	2116318 00 2116318	499760 499759 999519	549604 567195 1116799	529100 529100 1058200
1601 17	50X150 F2S G2S .1722	2	ZABEL, C. C/O J. VAN HORNE, POA 65 NORTH DEAN ST ENGLEWOOD, NJ 329 HIGHWOOD AVE	07631	280000 187600 467600	1687568	1687568 00 1687568	398512 398512 797024	438258 452286 890544	421900 421900 843800
1601 18 000000	50X150 F2SG2S .1722	2	BOMMER, AUDREY 325 HIGHWOOD AVE LEONIA NJ 325 HIGHWOOD AVE	07605	280000 303700 583700	2106573	2106573 00 2106573	497459 497458 994917	547073 564583 1111656	526600 526600 1053200
1601 19 000000	50X150 B2SG1S .1722	2	PENNIE, NANCY & GOLD, IRA 321 HIGHWOOD AVE LEONIA NJ 321 HIGHWOOD AVE	07605-2021	280000 277500 557500	2012018	2012018 00 2012018	475130 475129 950259	522517 539242 1061759	503000 503000 1006000
1601 20 58/25	50X150 B2SG1S .1722	2	HAN, HAEJIN 319 HIGHWOOD AVE LEONIA, NJ 319 HIGHWOOD AVE	07605	280000 185700 465700	1680711	1680711 00 1680711	396893 396893 793786	436477 450448 886925	420200 420200 840400
1601 21	50X150 F2SG2U .1722	2	CHOI, CHRISTINE & JIN 317 HIGHWOOD AVE LEONIA, NJ 317 HIGHWOOD AVE	00660 07605	280000 197700 477700	1724019	1724019 00 1724019	407120 407120 814240	447724 462055 909779	431000 431000 862000
1601 22 000000	101X162 2FDWG F2S .3756	2	FU, PIANE & VINH HO 175 BROAD AVE LEONIA, NJ 175 BROAD AVE	00045 07605	271000 372500 643500	2322392	2322392 00 2322392	548423 548423 1096846	603121 622425 1225546	580600 580600 1161200
1601 23 58/2.A	101X177 2S-F-L-AG .4104	2	ALPAS, JOSEPH V. & KARINA 183 BROAD AVENUE LEONIA, NJ 183 BROAD AVE	00672 07605	272300 355800 628100	2266813	2266813 00 2266813	535299 535298 1070597	588687 607529 1196216	566700 566700 1133400
1601 24 000000	50X100 B1.5SG1U .1148	2	DISLA, FELIX L. & LOBO, ALICIA 187 BROAD AVE LEONIA, NJ 187 BROAD AVE	07605	209200 174000 383200	1382969	1382969 00 1382969	326583 326582 653165	359154 370650 729804	345700 345700 691400
1602 1 76/1	80X125 S2SG2S .2296	2	MALLOW, DONALD C. & BARBARA STEIN 103 GLENWOOD AVE LEONIA NJ 103 GLENWOOD AVE	07605-1303	271600 339800 611400	2206543	2206543 00 2206543	521066 521066 1042132	573035 591376 1164411	551600 551600 1103200
1602 2 000000	65X120 S2SG1U .1791	2	HERNANDEZ, A.J., R. & J. 372 PARK AVE LEONIA NJ 372 PARK AVE	07605-1319	287900 160000 447900	1616471	1616471 00 1616471	381723 381723 763446	419794 433231 853025	404100 404100 808200
1602 3 000000	60X140 S2SG1U .1928	2	WINOGRAD, JANE 376 PARK AVE LEONIA NJ 376 PARK AVE	07605-1319	291800 130600 422400	1524442	1524442 00 1524442	359991 359990 719981	395895 408566 804461	381100 381100 762200
1602 4 000000	60X125 S2SG1U .1722	2	KENIS, UMIT & PATRICIA 118 PALMER PL LEONIA NJ 118 PALMER PL	00316 07605-1317	285000 149800 434800	1569193	1569193 00 1569193	370559 370558 741117	407516 420560 828076	392300 392300 784600

7583600

27369213

00

00

27369213

12926251

14442962

13684400

Block No. Lot No. Qualification Account No.	Land Dimensions Building Description Additional Lots Acreage	Prop. Class	Owner's Name Address City State Property Location	Billing Code Zip Code	Land Improvement Exemption Net Total	2025 Property Tax Special Dist	2025 Total Tax Deduction Net Tax	Amt.Billed 2025 1st Q 2nd Q Total	2nd Half 2025 3rd Q 4th Q Total	Preliminary 2026 Tax 1st Q 2nd Q Total
1602 5 000000	60X125 F2SG1U .1722	2	MORALES, HECTOR & ALESSANDRA 114 PALMER PLACE LEONIA, NJ 114 PALMER PL	00660 07605	285000 168900 453900	1638125	1638125 00 1638125	386837 386836 773673	425418 439034 864452	409500 409500 819000
1602 6 000000	60X125 S2SG1S .1722	2	TIERI, FAITH G. 110 PALMER PL LEONIA NJ 110 PALMER PL	07605-1317	285000 175300 460300	1661223	1661223 00 1661223	392291 392291 784582	431416 445225 876641	415300 415300 830600
1602 7 76/23	80X125 S2SG1S .2296	2	ESCOBAR, JUAN N. & ACASUSO, DANI 106 PALMER PL LEONIA, NJ 106 PALMER PL	00660 07605	297500 211900 509400	1838425	1838425 00 1838425	478283 478283 956566	433289 448570 881859	459600 459600 919200
1602 8 000000	78X125 .2238	2	ABEELE, MARTIN V. & TREZZI, LANI 100 PALMER PL LEONIA, NJ 100 PALMER PL	07605	287600 236800 524400	1892560	1892560 00 1892560	446920 446920 893840	491494 507226 998720	473100 473100 946200
1602 9 000000	59X125 S2SG1S .1693	2	GRAU, ERICK & USHIO, CHIE 83 GLENWOOD AVENUE LEONIA, NJ 83 GLENWOOD	00660 07605	279600 168100 447700	1615749	1615749 00 1615749	381553 381552 763105	419607 433037 852644	403900 403900 807800
1602 10 000000	60X125 S2SG1S .1722	2	POLITZER, ROGER & FURST, GENNIFER 87 GLENWOOD AVE LEONIA, NJ 87 GLENWOOD AVE	07605	285000 149100 434100	1566667	1566667 00 1566667	369962 369962 739924	406860 419883 826743	391700 391700 783400
1602 11 000000	60X125 S2SG1S .1722	2	CARAVELLA, VINCENT & JESSIE GLASS 93 GLENWOOD AVENUE LEONIA, NJ 93 GLENWOOD	00660 07605	285000 176400 461400	1665193	1665193 00 1665193	393229 393228 786457	432447 446289 878736	416300 416300 832600
1602 12 000000	60X125 F2SG2S .1722	2	LEE, LORETTA 201 E. 66TH ST, SUITE 19K NEW YORK, NY 95 GLENWOOD	10065	285000 186300 471300	1700922	1700922 00 1700922	401666 401665 803331	441726 455865 897591	425200 425200 850400
1602 13 000000	60X125 F2SG1S .1722	2	CUTTONE, MICHAEL & LINDA 99 GLENWOOD AVE LEONIA, NJ 99 GLENWOOD AVE	00672 07605	256500 259400 515900	1861883	1861883 00 1861883	439676 439676 879352	483527 499004 982531	465500 465500 931000
1603 1 .0000	90X85 IRR F2SG2S .0000	2	DRAGOLOVICH, ALEXANDER & JENNIFER 129 PALMER PL LEONIA, NJ 129 PALMER PLACE	07605	294300 132000 426300	1538517	1538517 00 1538517	363315 363314 726629	399550 412338 811888	384600 384600 769200
1603 2 000000	125X123 F2SG2S .3530	2	VASSALLO, ANTHONY & JULIE ULBRICH 396 PARK AVENUE LEONIA, NJ 396 PARK AVE	00660 07605	324000 490200 814200	2938448	2938448 00 2938448	693902 693902 1387804	763109 787535 1550644	734600 734600 1469200
1603 3 000000	60X125 F2SG1S .1722	2	PETURSDOTTIR, R. & CHUNG, J. 48 PAULIN BLVD LEONIA, NJ 48 PAULIN BLVD	07605	284300 177400 461700	1666275	1666275 00 1666275	393484 393484 786968	432728 446579 879307	416600 416600 833200
1603 4 000000	60X125 F2S GIU .1722	2	STERN, RACHEL G. 44 PAULIN BOULEVARD LEONIA, NJ 44 PAULIN BLVD	07605	285000 160400 445400	1607449	1607449 00 1607449	379593 379592 759185	417451 430813 848264	401900 401900 803800
1603 5 77/55	60X135 S2SG1U .1860	2	STAVROPOULOS, XENOPHON & HEATHER 40 PAULIN BLVD LEONIA NJ 40 PAULIN BLVD	07605-1321	288300 146700 435000	1569915	1569915 00 1569915	370729 370729 741458	407704 420753 828457	392500 392500 785000

6861000

24761351

00

00

24761351

11782874

12978477

12380600

Block No. Lot No. Qualification Account No.	Land Dimensions Building Description Additional Lots Acreage	Prop. Class	Owner's Name Address City State Property Location	Billing Code Zip Code	Land Improvement Exemption Net Total	2025 Property Tax Special Dist	2025 Total Tax Deduction Net Tax	Amt.Billed 2025 1st Q 2nd Q Total	2nd Half 2025 3rd Q 4th Q Total	Preliminary 2026 Tax 1st Q 2nd Q Total
1603 6 000000	60X149 S2SG1U .2052	2	MARSHALL, GLENN & JULIA 36 PAULIN BLVD LEONIA NJ 36 PAULIN BLVD	07605-1321	292000 263100 555100	2003356	2003356 00 2003356	473084 473084 946168	520268 536920 1057188	500800 500800 1001600
1603 7 000000	60X160 S2SG1U .2204	2	FILIPOVICH, ATTILA 30 PAULIN BLVD LEONIA, NJ 30 PAULIN BLVD	07605	295600 199600 495200	1787177	1787177 00 1787177	422035 422034 844069	464126 478982 943108	446800 446800 893600
1603 8 000000	60X170 F2SG2U .2342	2	26 PAULIN BLVD CO. 26 PAULIN BOULEVARD LEONIA, NJ 26 PAULIN BLVD	00660 07605	299300 199800 499100	1801252	1801252 00 1801252	425358 425358 850716	467782 482754 950536	450300 450300 900600
1603 9 000000	90X165 S2SG2U .3409	2	SOORIKIAN, LEVON & DIANA 20 PAULIN BLVD LEONIA NJ 20 PAULIN BLVD	07605-1321	305900 234600 540500	1950665	1950665 00 1950665	460642 460641 921283	506584 522798 1029382	487700 487700 975400
1603 10 000000	90X114 2S-F&S-L .2355	2	MENZEL, CHARLES R. & LYNN E. 12 PAULIN BLVD LEONIA NJ 12 PAULIN BLVD	07605-1321	301300 180500 481800	1738816 V1	1738816 -25000 1713816	404364 404364 808728	445317 459771 905088	428500 428500 857000
1603 11 000000	93.27X200 S2SG1 .4282	2	SOULELLIS, GEORGE & STAMATOPOULOU, C. 8 PAULIN BLVD LEONIA, NJ 8 PAULIN BLVD	00660 07605	305900 253700 559600	2019596	2019596 00 2019596	476919 476919 953838	524485 541273 1065758	504900 504900 1009800
1603 12 000000	100X100 F2S G2S .2296	2	BESCH, KRISTI & GILLESPIE, PATRICK 409 HIGHWOOD AVE LEONIA, NJ 409 HIGHWOOD AVE	07605	297500 159400 456900	1648952	1648952 00 1648952	389393 389393 778786	428230 441936 870166	412200 412200 824400
1603 13 77/25.B	50X125 IRR F2SG1U .0000	2	KANG, FRANCISCO & ROSA KIM 403 HIGHWOOD AVE LEONIA, NJ 403 HIGHWOOD AVE	07605	288800 174800 463600	1673132	1673132 00 1673132	395103 395103 790206	434509 448417 882926	418300 418300 836600
1603 14 000000	100X100 B2S G2S .2296	2	ZEIGLER, LOIS M 105 PALMER PL LEONIA NJ 105 PALMER PL	07605-1316	305400 288200 593600	2142302	2142302 00 2142302	505896 505895 1011791	556352 574159 1130511	535600 535600 1071200
1603 15 000000	80X165 S2SG1S .3030	2	SAPIASHVILI, ROSE E. 109 PALMER PL LEONIA, NJ 109 PALMER PL	07605	313900 171800 485700	1752891	1752891 00 1752891	413938 413938 827876	455222 469793 925015	438200 438200 876400
1603 16 77/14	60X154 S2SG1S .2121	2	CAHILL, KEVIN & PURITHA 113 PALMER PL LEONIA NJ 113 PALMER PL	07605	293800 144100 437900	1580381	1580381 00 1580381	373201 373200 746401	410422 423558 833980	395100 395100 790200
1603 17 000000	60X143 F2SG1U .1970	2	CLARK, JOSEPH & MARGUERITE 117 PALMER PL LEONIA NJ 117 PALMER PL	07605-1316	290800 147200 438000	1580742	1580742 00 1580742	373286 373285 746571	410516 423655 834171	395200 395200 790400
1603 18 000000	60X125 F2SG1S .1722	2	HAMMID, PETRA KOSKOVA, TRUSTEE 121 PALMER PLACE LEONIA, NJ 121 PALMER PL	07605	287900 290100 578000	2086002	2086002 00 2086002	492601 492600 985201	541731 559070 1100801	521500 521500 1043000
1603 19	70X121 F2S .1944	2	MORRISON, BRUCE L. & MARGARET M. 125 PALMER PL LEONIA, NJ 125 PALMER PLACE	07605-1316	290100 180500 470600	1698395 V1	1698395 -25000 1673395	394819 394819 789638	434820 448937 883757	418300 418300 836600

7055600

25463659

00

50000

25413659

12001272

13412387

12706800

Block No. Lot No. Qualification Account No.	Land Dimensions Building Description Additional Lots Acreage	Prop. Class	Owner's Name Address City State Property Location	Billing Code Zip Code	Land Improvement Exemption Net Total	2025 Property Tax Special Dist	2025 Total Tax Deduction Net Tax	Amt.Billed 2025 1st Q 2nd Q Total	2nd Half 2025 3rd Q 4th Q Total	Preliminary 2026 Tax 1st Q 2nd Q Total
1604 1 000000	100X125 . .2870	2	PAEZ, CARLOS F & ALETHIA S 57 PAULIN BLVD LEONIA, NJ 57 PAULIN BLVD	00672 07605	316000 443100 759100	2739592	2739592 00 2739592	646943 646943 1293886	711467 734239 1445706	684900 684900 1369800
1604 2 000000	55X100 F2S . .1263	2	LUNARDONI, CHRISTINA & MICHAEL 2 WINTHROP PL LEONIA, NJ 2 WINTHROP PL	00660 07605	259000 160300 419300	1513254	1513254 00 1513254	357349 357348 714697	392989 405568 798557	378300 378300 756600
1604 3 000000	55X100 B2SG1U . .1263	2	FRIEDMAN, G. & C., TRUSTEES 6 WINTHROP PL LEONIA, NJ 6 WINTHROP PL	07605	260000 162300 422300	1524081	1524081 00 1524081	359906 359905 719811	395801 408469 804270	381000 381000 762000
1604 4 000000	134X100 . .3076	2	PELLEGRINO, DAVID A. & PAULINE D. 51 PAULIN BLVD LEONIA, NJ 51 PAULIN BLVD	00660 07605	310300 201800 512100	1848169	1848169 00 1848169	436438 436437 872875	479966 495328 975294	462000 462000 924000
1604 5 000000	113X276 . .7160	2	SALAMANCA, SUZANNE & MOORE, RONALD 47 PAULIN BLVD LEONIA, NJ 47 PAULIN BLVD	07605	323000 165400 488400	1762636	1762636 00 1762636	416239 416239 832478	457753 472405 930158	440700 440700 881400
1604 6 78/14	200X70 B2S G2A . .3214	2	PSILLAKIS, JASON J. 100 RELDYES AVE LEONIA, NJ 100 RELDYES AVE	07605	303000 197800 500800	1807387	1807387 00 1807387	426807 426807 853614	469375 484398 953773	451800 451800 903600
1605 1 000000	67X100 B1.5SG1S . .1538	2	RODRIGUEZ, ROMULO & MERCEDES 119 RELDYES AVE LEONIA, NJ 119 RELDYES AVE	00660 07605	282400 172400 454800	1641373	1641373 00 1641373	387604 387603 775207	426261 439905 866166	410300 410300 820600
1605 2 000000	2X115 . .0053	15C	BOROUGH OF LEONIA 312 BROAD AVE LEONIA NJ LESTER PL	07605-1820	*EXEMPT*	00	00 00 00	00 00 00	00 00 00	00 00 00
1605 3 000000	66X114 B1.5SG2U . .1727	2	YOE, JOSEPH & ELLEN 349 BULLARD AVE PARAMUS, NJ 412 LESTER ST	00660 07652	284200 164400 448600	1618997	1618997 00 1618997	382320 382319 764639	420450 433908 854358	404700 404700 809400
1605 4 000000	50X114 B1.5SG2S . .1309	2	JAIRAM, VIKRAM & CHITRA 416 LESTER ST LEONIA, NJ 416 LESTER	00660 07605	264400 159400 423800	1529494	1529494 00 1529494	361184 361183 722367	397207 409920 807127	382400 382400 764800
1605 5 000000	50X113 B1.5SG1U . .1297	2	WON, MYONG JAE & KINAM RO 420 LESTER ST LEONIA NJ 420 LESTER ST	07605-1218	264000 129800 393800	1421224	1421224 00 1421224	335616 335616 671232	369089 380903 749992	355300 355300 710600
1605 6 79/40	50X113 F1.5SG3S . .1297	2	JOO, SUNGHOON & JUNG MIN HYUN 424 LESTER ST LEONIA, NJ 424 LESTER ST	07605	263600 113300 376900	1360232	1360232 00 1360232	321213 321213 642426	353250 364556 717806	340100 340100 680200
1605 7 79/38	50X113 F1SG2U . .1297	2	GONTMAKHER, ROMAN & NIGORA 428 LESTER ST LEONIA, NJ 428 LESTER ST	00660 07605	263200 156600 419800	1515058	1515058 00 1515058	357775 357774 715549	393458 406051 799509	378800 378800 757600
1605 8 000000	50X120 2FDWG CB2SG2S . .1377	2	MCQUAID, COLUM 1589 BERGEN BLVD LEONIA NJ 1589 BERGEN BLVD	00660 07605-1340	208300 204400 412700	1489434	1489434 00 1489434	351724 351723 703447	386803 399184 785987	372400 372400 744800

6032400

21770931

00

00

21770931

10282228

11488703

10885400



Block No. Lot No. Qualification Account No.	Land Dimensions Building Description Additional Lots Acreage	Prop. Class	Owner's Name Address City State Property Location	Billing Code Zip Code	Land Improvement Exemption Net Total	2025 Property Tax Special Dist	2025 Total Tax Deduction Net Tax	Amt.Billed 2025 1st Q 2nd Q Total	2nd Half 2025 3rd Q 4th Q Total	Preliminary 2026 Tax 1st Q 2nd Q Total
1605 9 000000	62X120 F2SCB2S .1708	2	PARK, ISAAC C. & SUNGYOUNG AN 1585 BERGEN BLVD LEONIA, NJ 1585 BERGEN BLVD	00660 07605	209600 256300 465900	1681433	1681433 00	397064 397063	436665 450641	420400 420400
1605 10 000000	58X100 .1331	1	CAREY, NANCY ANN 23 THAYER WAY PHOENIXVILLE, PA RICHMOND PL	19460	267800 0 267800	966490	966490 00	228233 228232	250996 259029	241600 241600
1605 11 000000	80X100 F2SG2U .1837	2	YEOM, KEVIN & JIN LEE 423 RICHMOND PL LEONIA, NJ 423 RICHMOND PL	07605	273100 247600 520700	1879206	1879206 00	443767 443766	488026 503647	469800 469800
1605 12 79/20	80X100 F2SG2U .1837	2	MUSLEH SALEH, GHAMDAM S. 415 RICHMOND PL LEONIA, NJ 415 RICHMOND PL	00660 07605	287500 220800 508300	1834455	1834455 00	433199 433199	476404 491653	458600 458600
1605 13 79/16.B	75X100 2S-F-L-2AG .1722	2	KIM, DUK J & LEE, WHA Y 409 RICHMOND PL LEONIA NJ 409 RICHMOND PL	00660 07605-1324	285000 444000 729000	2630961	2630961 00	621291 621290	683255 705125	657700 657700
1605 14 000000	85X100 B1.5SG1U .1951	2	KIM, SUSAN A 2135 SACRAMENTO ST, #307 SAN FRANCISCO, CA 403 RICHMOND PL	00154 94109	290000 193500 483500	1744952	1744952 00	412063 412063	453161 467665	436200 436200
1605 15 79/7.B	86X100 B1.5SG1A .1974	2	SHAW, SMJ&VMH & MIH, SY Y 111 RELDYES AVE LEONIA NJ 111 RELDYES	07605-1326	290900 116100 407000	1468863	1468863 00	346866 346866	381461 393670	367200 367200
1605 16 000000	60X100 B1.5SG2S .1377	2	JUNG, KYUNG HUN & MIN YOUNG LEE 115 RELDYES AVE LEONIA, NJ 115 RELDYES AVE	00660 07605	280100 159800 439900	1587599	1587599 00	374905 374905	412296 425493	396900 396900
1606 1 80/1	140X106 B2S G2A .3407	2	HAN, DAE SANG & SHIM, HYUI RYUN 105 RELYDES AVENUE LEONIA, NJ 105 RELDYES AVE	07605	289500 116500 406000	1465254	1465254 00	346014 346013	380524 392703	366300 366300
1606 2 80/44	60X105 F1.5SG1U .1446	2	LEVY, ELIAHO & AVIVA DJIJI 402 RICHMOND PL LEONIA NJ 402 RICHMOND PL	00597 07605-1325	276000 117800 393800	1421224	1421224 00	335616 335616	369089 380903	355300 355300
1606 3 000000	80X105 F1.5SG2A .1928	2	GARCIA, RICHARD G. & MERCEDES T. 404 RICHMOND PL LEONIA NJ 404 RICHMOND PL	07605-1325	289500 157600 447100	1613584	1613584 00	381041 381041	419045 432457	403400 403400
1606 4 000000	60X105 F1.5SG2U .1446	2	VASALLO, ANTHONY & CARLA, TRUSTEES 396 PARK AVE LEONIA, NJ 408 RICHMOND PL	07605	276000 144800 420800	1518667	1518667 00	358627 358627	394395 407018	379700 379700
1606 5 000000	60X105 B1.5SG1U .1446	2	PARK, CHAN L. 414 RICHMOND PL LEONIA, NJ 414 RICHMOND PL	00672 07605	276000 193200 469200	1693343	1693343 00	399876 399876	439758 453833	423300 423300
1606 6 000000	60X105 F1.5S .1446	2	CHUNG, EUGENE & YUN SOOK 418 RICHMOND PLACE LEONIA, NJ 418 RICHMOND PL	07605	262200 121500 383700	1384773	1384773 00	327009 327008	359623 371133	346200 346200

6342700

22890804

00

00

22890804

10811136

12079668

11445200

Block No. Lot No. Qualification Account No.	Land Dimensions Building Description Additional Lots Acreage	Prop. Class	Owner's Name Address City State Property Location	Billing Code Zip Code	Land Improvement Exemption Net Total	2025 Property Tax Special Dist	2025 Total Tax Deduction Net Tax	Amt.Billed 2025 1st Q 2nd Q Total	2nd Half 2025 3rd Q 4th Q Total	Preliminary 2026 Tax 1st Q 2nd Q Total
1606 7 000000	0.1012AC .1012	15C	BOROUGH OF LEONIA 312 BROAD AVE LEONIA NJ RICHMOND PL	07605-1820	*EXEMPT*	00	00 00 00	00 00 00	00 00 00	00 00 00
1606 8 000000	22X105 .0530	1	ROBERT PLACE REALTY, LLC 31 TIMBERLINE DR ALPINE, NJ CHARLES PL	07620	53600 0 53600	193442	193442 00 193442	45681 45680 91361	50237 51844 102081	48400 48400 96800
1606 9 000000	20X105 .0482	15C	BOROUGH OF LEONIA 312 BROAD AVE LEONIA NJ CHARLES PL	07605-1820	*EXEMPT*	00	00 00 00	00 00 00	00 00 00	00 00 00
1606 10 000000	60X105 B1.5SG2U .1446	2	YANG, JINGYUAN & YAN LI 427 CHARLES PL LEONIA, NJ 427 CHARLES PL	00660 07605	262200 155300 417500	1506758	1506758 00 1506758	355815 355814 711629	391302 403827 795129	376700 376700 753400
1606 11 80/20	80X105 B1.5SG1A .1928	2	ANDREU, MARIA 421 CHARLES PL LEONIA, NJ 421 CHARLES PL	01576 07605	289500 175700 465200	1678907	1678907 00 1678907	396467 396467 792934	436009 449964 885973	419700 419700 839400
1606 12 000000	100X105 B2SG2U .2410	2	KU, YOONMO 411 CHARLES PL LEONIA, NJ 411 CHARLES PL	07605	300000 444100 744100	2685457	2685457 00 2685457	634160 634159 1268319	697408 719730 1417138	671400 671400 1342800
1606 13 000000	80X105 G2SG1U .1928	2	LEE, SOON DUCK 403 CHARLES PL LEONIA, NJ 403 CHARLES PL	00660 07605	289500 221400 510900	1843838	1843838 00 1843838	435415 435414 870829	478841 494168 973009	461000 461000 922000
1606 14 80/8.A	70X100 S2SG1U .1607	2	HEALY, JAMES D. & ELLEN M.02 101 RELDYES AVE LEONIA NJ 101 RELDYES AVE	07605-1322	283000 152700 435700	1572441	1572441 00 1572441	371326 371325 742651	408360 421430 829790	393100 393100 786200
1607 1 000000	60X226 IRR B2S-G2A .0000	2	CHEN, PHILLIP & TZE JUNG SU 15 PAULIN BLVD LEONIA, NJ 15 PAULIN BLVD	00660 07605	319900 187800 507700	1832289	1832289 00 1832289	432688 432687 865375	475842 491072 966914	458100 458100 916200
1607 2 000000	60X105 F1.5SG1U .1446	2	MOON, SANGROK & SU JUNG OH 408 CHARLES PL LEONIA, NJ 408 CHARLES PL	07605	276000 325200 601200	2169731	2169731 00 2169731	512373 512373 1024746	563475 581510 1144985	542400 542400 1084800
1607 3 000000	60X105 F1.5SG1U .1446	2	MCARDLE, JAMES & KATHERINE BUSCH 414 CHARLES PL LEONIA, NJ 414 CHARLES PL	07605	276000 144200 420200	1516502	1516502 00 1516502	358116 358115 716231	393833 406438 800271	379100 379100 758200
1607 4 000000	60X105 F1.5SG1U .1446	2	FREIJE, SUSAN 418 CHARLES PL LEONIA NJ 418 CHARLES PL	07605-1310	262200 126000 388200	1401014	1401014 00 1401014	330844 330843 661687	363841 375486 739327	350300 350300 700600
1607 5 000000	20X105 .0482	15C	BOROUGH OF LEONIA 312 BROAD AVE LEONIA, NJ CHARLES PL	07605	*EXEMPT*	00	00 00 00	00 00 00	00 00 00	00 00 00
1607 6 000000	20X105 .0482	15C	BOROUGH OF LEONIA 312 BROAD AVE LEONIA NJ CHARLES PL	07605-1820	*EXEMPT*	00	00 00 00	00 00 00	00 00 00	00 00 00

4544300

16400379

00

00

16400379

7745762

8654617

8200400

Block No. Lot No. Qualification Account No.	Land Dimensions Building Description Additional Lots Acreage	Prop. Class	Owner's Name Address City State Property Location	Billing Code Zip Code	Land Improvement Exemption Net Total	2025 Property Tax Special Dist	2025 Total Tax Deduction Net Tax	Amt.Billed 2025 1st Q 2nd Q Total	2nd Half 2025 3rd Q 4th Q Total	Preliminary 2026 Tax 1st Q 2nd Q Total
1607 7 000000	20X121 .0556	15C	BOROUGH OF LEONIA 312 BROAD AVE LEONIA NJ HIGHWOOD AVE	00672 07605-1820	*EXEMPT*	00	00 00 00	00 00 00	00 00 00	00 00 00
1607 8 000000	100X118 .2709	2	ARNOLD, ROBERT 437 HIGHWOOD AVE LEONIA, NJ 437 HIGHWOOD AVE	00660 07605	297300 352700 650000	2345850	2345850 00 2345850	553963 553962 1107925	609213 628712 1237925	586500 586500 1173000
1607 9 000000	100X118 B2SG1U .2709	2	OH, SAMMIE & SEUNGMIN 433 HIGHWOOD AVE LEONIA, NJ 433 HIGHWOOD AVE	07605	311300 258200 569500	2055326	2055326 00 2055326	485357 485356 970713	533764 550849 1084613	513800 513800 1027600
1607 10 000000	128X146 F2SG1U .4290	2	PATTON, DUNCAN & MARX, KAREN 1 PAULIN BLVD LEONIA NJ 1 PAULIN BLVD	07605-1320	356300 398600 754900	2724434	2724434 00 2724434	643364 643363 1286727	707530 730177 1437707	681100 681100 1362200
1607 11 000000	60X192 IRR B2S G1A .0000	2	BADRI, RAMASWAMI & WONG, AUDRY 9 PAULIN BLVD LEONIA NJ 9 PAULIN BLVD	07605-1320	310700 226700 537400	1939477	1939477 00 1939477	458000 457999 915999	503678 519800 1023478	484900 484900 969800
1608 1 000000	101X138 2FDWG F2S .3200	2	KIM, DAVID & JAE-SUN 169 BROAD AVE LEONIA, NJ 169 BROAD AVE	07605	264900 256800 521700	1882815	1882815 00 1882815	444619 444619 889238	488963 504614 993577	470700 470700 941400
1608 2 000000	50X100 B2SG2U .1148	2	TARR, HELEN 312 HIGHWOOD AVE LEONIA NJ 312 HIGHWOOD AVE	07605-2022	245000 185500 430500	1553675	1553675 00 1553675	366894 366894 733788	403486 416401 819887	388400 388400 776800
1608 3 59/4.A	42X150 B2.5SG1S .1446	2	ABREU, MARLON & VANESSA GERMOSEN 316 HIGHWOOD AVE LEONIA, NJ 316 HIGHWOOD AVE	00672 07605	271000 271500 542500	1957883	1957883 00 1957883	462346 462346 924692	508458 524733 1033191	489500 489500 979000
1608 4 59/4.B	58X150 F2.5SG3S .1997	2	STEPHAN, JACQUELINE 320 HIGHWOOD AVE LEONIA, NJ 320 HIGHWOOD AVE	07605	286000 249900 535900	1934063	1934063 00 1934063	456721 456721 913442	502272 518349 1020621	483500 483500 967000
1608 5 59/6	50X150 F2.5SG2S .1722	2	PRINCIPE, FRANK & GIANNUZZI, LISA 324 HIGHWOOD AVE LEONIA NJ 324 HIGHWOOD AVE	07605-2022	280000 183900 463900	1674215	1674215 00 1674215	395359 395359 790718	434790 448707 883497	418600 418600 837200
1608 6 59/7	50X150 B2SG1U .1722	2	DE JESUS, CONSUELO 328 HIGHWOOD AVE LEONIA NJ 328 HIGHWOOD AVE	07605-2022	280000 164600 444600	1604561 W1	1604561 -25000 1579561	372661 372660 745321	410451 423789 834240	394900 394900 789800
1608 7 000000	50X150 F2.5SG2S .1722	2	ROBAKIS, NICHOLAS & SCHARF, DAVIDA 330 HIGHWOOD AVE LEONIA, NJ 330 HIGHWOOD AVE	07605	280000 250200 530200	1913492	1913492 00 1913492	451863 451863 903726	496930 512836 1009766	478400 478400 956800
1608 8 000000	50X150 B2SG1U .1722	2	JUN, SOON KIL & CHONG, SOON JA 336 HIGHWOOD AVE LEONIA NJ 336 HIGHWOOD AVE	07605-2022	280000 312500 592500	2138333	2138333 00 2138333	504959 504958 1009917	555321 573095 1128416	534600 534600 1069200
1608 9 000000	50X150 F2SG2S .1722	2	THOMPSON, SCHUYLER L., TRUSTEE 340 HIGHWOOD AVE LEONIA, NJ 340 HIGHWOOD AVE	07605	280000 257200 537200	1938755 V1	1938755 -25000 1913755	451579 451579 903158	497241 513356 1010597	478400 478400 956800

7110800

25662879

00

50000

25612879

12095364

13517515

12806600

Block No. Lot No. Qualification Account No.	Land Dimensions Building Description Additional Lots Acreage	Prop. Class	Owner's Name Address City State Property Location	Billing Code Zip Code	Land Improvement Exemption Net Total	2025 Property Tax Special Dist	2025 Total Tax Deduction Net Tax	Amt.Billed 2025 1st Q 2nd Q Total	2nd Half 2025 3rd Q 4th Q Total	Preliminary 2026 Tax 1st Q 2nd Q Total
1608 10 000000	50X150 S2SG2S .1722	2	ZIKOPOULOS, MARIANTHI 344 HIGHWOOD AVE LEONIA NJ 344 HIGHWOOD AVE	07605-2022	280000 167200 447200	1613945	1613945 00 1613945	381127 381126 762253	419138 432554 851692	403500 403500 807000
1608 11 59/12	50X150 F2S .1722	2	VLAHOVIC, IGOR & TATJANA 348 HIGHWOOD AVE LEONIA NJ 348 HIGHWOOD AVE	07605	280000 184400 464400	1676020	1676020 00 1676020	395785 395785 791570	435259 449191 884450	419000 419000 838000
1608 12 000000	110X51 F2SG1S .1288	2	ENEZIA, ANGELO P. 352 HIGHWOOD AVE LEONIA, NJ 352 HIGHWOOD AVE	00660 07605	244200 294600 538800	1944529	1944529 00 1944529	459193 459192 918385	504990 521154 1026144	486100 486100 972200
1608 13 000000	51X122 F2SG2S .1428	2	TOURYAN, GARY S & MARI 66 GLENWOOD AVE LEONIA, NJ 66 GLENWOOD AVE	07605	241300 351400 592700	2139054	2139054 00 2139054	505129 505128 1010257	555508 573289 1128797	534800 534800 1069600
1608 14 000000	102X138 F2SG3S .3231	2	LYONS, RICHARD & LISA 58 GLENWOOD AVE LEONIA NJ 58 GLENWOOD AVE	07605	281300 221600 502900	1814966	1814966 00 1814966	428597 428596 857193	471343 486430 957773	453700 453700 907400
1608 15 000000	72X102 F2SG2U .1686	2	BYRNES, NUALA A. 50 GLENWOOD AVE LEONIA NJ 50 GLENWOOD AVE	07605-1333	240900 233900 474800	1713553	1713553 00 1713553	404649 404648 809297	445006 459250 904256	428400 428400 856800
1608 16 000000	50X100 F1SG1U .1148	2	CHO, EUN SANG & AHN, CAROLINE 355 SYLVAN AVE LEONIA, NJ 355 SYLVAN AVE	00660 07605	245000 167700 412700	1489434	1489434 00 1489434	351724 351723 703447	386803 399184 785987	372400 372400 744800
1608 17 000000	50X100 F2SG2U .1148	2	HII, HIONG LEONG & JEANNIE 351 SYLVAN AVE LEONIA, NJ 351 SYLVAN AVE	07605	245000 181800 426800	1540321	1540321 00 1540321	363741 363740 727481	400018 412822 812840	385100 385100 770200
1608 18 59/19	50X150 F2.5SG1U .1722	2	ARLAK, STEPHEN P. & GLORIA 347 SYLVAN AVE LEONIA NJ 347 SYLVAN AVE	07605-2026	280000 149500 429500	1550066	1550066 00 1550066	366042 366041 732083	402549 415434 817983	387500 387500 775000
1608 19 59/20	50X150 S2S .1722	2	GONZALEZ, H. & GARDEA, E. 341 SYLVAN AVE LEONIA NJ 341 SYLVAN AVE	00660 07605-2026	280000 264400 544400	1964740	1964740 00 1964740	463965 463965 927930	510239 526571 1036810	491200 491200 982400
1608 20 000000	50X150 S2.5SG2S .1722	2	GUZMAN, ANTONIA & ALBA, JUAN 337 SYLVAN AVENUE LEONIA, NJ 337 SYLVAN AVE	00660 07605	280000 276600 556600	2008769	2008769 00 2008769	474363 474362 948725	521673 538371 1060044	502200 502200 1004400
1608 21 000000	50X150 2FDWG F2.5SG2S .1722	2	KWEON, DU OK & DANIEL P. 333 SYLVAN AVENUE LEONIA, NJ 333 SYLVAN AVE	00660 07605	280000 168300 448300	1617915	1617915 00 1617915	382064 382064 764128	420169 433618 853787	404500 404500 809000
1608 22 000000	50X150 B2SG1U .1722	2	HILTON, JOHN P. & JULIA M. NESLIN 329 SYLVAN AVE LEONIA, NJ 329 SYLVAN AVE	07605	280000 183900 463900	1674215	1674215 00 1674215	395359 395359 790718	434790 448707 883497	418600 418600 837200
1608 23 000000	50X150 F2.5SG2S .1722	2	LEE, JOOYOUNG 325 SYLVAN AVE LEONIA, NJ 325 SYLVAN AVE	00660 07605	280000 170500 450500	1625855	1625855 00 1625855	383939 383939 767878	422231 435746 857977	406500 406500 813000

6753500

24373382

00

00

24373382

11511345

12862037

12187000

Block No. Lot No. Qualification Account No.	Land Dimensions Building Description Additional Lots Acreage	Prop. Class	Owner's Name Address City State Property Location	Billing Code Zip Code	Land Improvement Exemption Net Total	2025 Property Tax Special Dist	2025 Total Tax Deduction Net Tax	Amt.Billed 2025 1st Q 2nd Q Total	2nd Half 2025 3rd Q 4th Q Total	Preliminary 2026 Tax 1st Q 2nd Q Total
1608 24 000000	50X150 F2.5SG1S .1722	2	HERNANDEZ, JUAN A & DENNYSSSE R 321 SYLVAN AVE LEONIA, NJ 321 SYLVAN AVE	00660 07605	280000 177600 457600	1651478	1651478 00	389990 389989	428886 442613	412900 412900
1608 25 000000	50X150 2FDWG S2SG2S .1722	2	LOPEZ, FERNANDO & DEBORAH NAZARIO 317 SYLVAN AVENUE LEONIA, NJ 317 SYLVAN AVE	07605	280000 505700 785700	2835591	2835591 00	669613 669613	736397 759968	708900 708900
1608 26 000000	50X150 S2SG1S .1722	2	GELBARD, RON & RACHEL 315 SYLVAN AVE LEONIA NJ 315 SYLVAN AVE	07605-2026	280000 173900 453900	1638125	1638125 00	386837 386836	425418 439034	409500 409500
1608 27 000000	100X156 F2.5SG1S .3581	2	RYOO, JIYOUNG 149 BROAD AVE LEONIA, NJ 149 BROAD AVE	07605	270600 351400 622000	2244798	2244798 00	530100 530099	582970 601629	561200 561200
1608 28 000000	100X170 B2SG3A .3903	2	KIM, SANG CHUL & SOON WON SONG 159 BROAD AVE LEONIA, NJ 159 BROAD AVE	07605	271900 473600 745500	2690510	2690510 00	635353 635352	698720 721085	672600 672600
1609 1 000000	51X136 B1.5SG1A .1592	2	BRESCIANI, CRAIG A. & ERIN M. 143 BROAD AVE LEONIA, NJ 143 BROAD AVE	00672 07605	235300 141400 376700	1359510	1359510 00	321043 321042	353062 364363	339900 339900
1609 2 60/1.C	50X150 S2SG1S .1722	2	MCCARTHY, DENNIS & FRAGOSO, MARIA 322 SYLVAN AVE LEONIA NJ 322 SYLVAN AVE	07605-2027	280000 264700 544700	1965822	1965822 00	464221 464220	510520 526861	491500 491500
1609 3 60/4	50X150 B2SG2S .1722	2	PIAO, JESSICA M. 324 SYLVAN AVE LEONIA, NJ 324 SYLVAN AVE	00660 07605	280000 215000 495000	1786455	1786455 00	421864 421864	463939 478788	446600 446600
1609 4 000000	50X150 F2.5SG2S .1722	2	HARDERS-CHEN, GRETCHEN 326 SYLVAN AVE LEONIA NJ 326 SYLVAN AVE	00672 07605-2027	280000 187100 467100	1685764	1685764 00	398086 398086	437790 451802	421400 421400
1609 5 60/6	50X150 S2.5S .1722	2	LEVY, KENNETH 328 SYLVAN AVE LEONIA NJ 328 SYLVAN AVE	07605-2027	280000 299300 579300	2090694	2090694 00	493709 493708	542949 560328	522700 522700
1609 6 000000	50X150 F2.5SG2S .1722	2	KIM, SOO RYON & JI HWAN 330 SYLVAN AVE LEONIA, NJ 330 SYLVAN AVE	00672 07605	280000 406100 686100	2476135	2476135 00	584729 584729	643047 663630	619000 619000
1609 7 000000	50X150 S2SG1S .1722	2	ALBA, EVA L. 332 SYLVAN AVE LEONIA, NJ 332 SYLVAN AVE	07605	280000 145400 425400	1535269	1535269 00	362548 362547	398706 411468	383800 383800
1609 8 000000	50X150 F2S .1722	2	ROGERS, FRANCIS J. JR. 338 SYLVAN AVE LEONIA NJ 338 SYLVAN AVE	00672 07605-2027	280000 135700 415700	1500261	1500261 00	354281 354280	389615 402085	375100 375100
1609 9 000000	50X150 F2SG2S .1722	2	BAEK, HYEONG II 340 SYLVAN AVE LEONIA, NJ 340 SYLVAN AVE	07605	280000 130400 410400	1481134	1481134 00	349764 349763	384648 396959	370300 370300

7465100

26941546

00

00

26941546

12724266

14217280

13470800



Block No. Lot No. Qualification Account No.	Land Dimensions Building Description Additional Lots Acreage	Prop. Class	Owner's Name Address City State Property Location	Billing Code Zip Code	Land Improvement Exemption Net Total	2025 Property Tax Special Dist	2025 Total Tax Deduction Net Tax	Amt.Billed 2025 1st Q 2nd Q Total	2nd Half 2025 3rd Q 4th Q Total	Preliminary 2026 Tax 1st Q 2nd Q Total
1609 10 000000	50X150 F2S PARSONAGE .1722	15D	LEONIA METHODIST CHURCH 145 WOODRIDGE PL LEONIA NJ 346 SYLVAN AVE	07605-1632	*EXEMPT*	00	00 00 00	00 00 00	00 00 00	00 00 00
1609 11 000000	50X150 F2SG1U .1722	2	CARILLO, FRANK J. & ELIZABETH A. 350 SYLVAN AVE LEONIA NJ 350 SYLVAN AVE	07605-2027	280000 184100 464100	1674937	1674937 00 1674937	395530 395529 791059	434978 448900 883878	418700 418700 837400
1609 12 000000	50X138 S2SG2S .1584	2	OLIVER, ROGER WAYNE 355 HIGHWOOD AVE LEONIA, NJ 352 SYLVAN AVE	07605	264100 260300 524400	1892560	1892560 00 1892560	446920 446920 893840	491494 507226 998720	473100 473100 946200
1609 13 000000	50X152 G2S .1745	2	OLIVER, ROGER WAYNE 355 HIGHWOOD AVE LEONIA, NJ GLENWOOD AVE	07605	252800 4800 257600	929678	929678 00 929678	219540 219539 439079	241436 249163 490599	232400 232400 464800
1609 14 000000	50X163 F2SG2S .1871	2	DWARICA, FELICIA & ELIZABETH M. 34 GLENWOOD AVE LEONIA, NJ 34 GLENWOOD AVE	07605	255300 242200 497500	1795478	1795478 00 1795478	423995 423994 847989	466282 481207 947489	448900 448900 897800
1609 15 000000	50X123 S2SG1S .1412	2	MILEA, LOUIS V. & ELISA M. 30 GLENWOOD AVE LEONIA NJ 30 GLENWOOD AVE	07605-1334	243300 136900 380200	1372142	1372142 00 1372142	324026 324025 648051	356343 367748 724091	343000 343000 686000
1609 16 000000	50X134 B1.5SG1U .1538	2	HUNT, THOMAS R. 42 FOX RUN NEW LONDON, NH 28 GLENWOOD AVE	03257	249000 141800 390800	1410397 V1	1410397 -25000 1385397	326810 326809 653619	360027 371751 731778	346300 346300 692600
1609 17 000000	50X145 B2SG2S .1664	2	26 GLENWOOD LLC 5 EASTVIEW TERR, APT F DEMAREST, NJ 26 GLENWOOD AVE	07627	251500 180100 431600	1557644	1557644 00 1557644	367831 367831 735662	404517 417465 821982	389400 389400 778800
1609 18 60/19	65X150 F2SG2S .2238	2	SON, MATTHEW & CHOO, ANJA, TRUSTEES 353 MOORE AVE LEONIA, NJ 353 MOORE AVE	07605	291300 173500 464800	1677463	1677463 00 1677463	396126 396126 792252	435634 449577 885211	419400 419400 838800
1609 19 000000	60X150 B2SG1U .2066	2	NA, CHANG MIN & NA, KUM HEOUNG 343 MOORE AVE LEONIA NJ 343 MOORE AVE	07605-2023	287500 145300 432800	1561975	1561975 00 1561975	368854 368854 737708	405642 418625 824267	390500 390500 781000
1609 20 60/21.B	75X150 S2SG2S .2583	2	PIERRO, LINDA & BEDFORD, ROBERT 339 MOORE AVE LEONIA NJ 339 MOORE AVE	07605-2023	298800 190300 489100	1765162	1765162 00 1765162	416836 416835 833671	458409 473082 931491	441300 441300 882600
1609 21 000000	50X150 F2SG1S .1722	2	CHONG, KIWON 251 FOREST AVE PARAMUS, NJ 335 MOORE AVE	07652	280000 201500 481500	1737734	1737734 00 1737734	410359 410358 820717	451286 465731 917017	434400 434400 868800
1609 22 60/24	50X150 F2SG2S .1722	2	SKIBOLA, IVO D. & ADRIANNA 333 MOORE AVENUE LEONIA, NJ 333 MOORE AVE	07605	280000 229000 509000	1836981	1836981 00 1836981	433796 433795 867591	477060 492330 969390	459200 459200 918400
1609 23 60/250	50X150 F2S .1722	2	WEIMER, ROLAND & SU, KAY 329 MOORE AVE LEONIA NJ 329 MOORE AVE	07605-2023	280000 360100 640100	2310121	2310121 00 2310121	545526 545525 1091051	599934 619136 1219070	577500 577500 1155000

5963500

21522272

00

25000

21497272

10152289

11344983

10748200

Block No. Lot No. Qualification Account No.	Land Dimensions Building Description Additional Lots Acreage	Prop. Class	Owner's Name Address City State Property Location	Billing Code Zip Code	Land Improvement Exemption Net Total	2025 Property Tax Special Dist	2025 Total Tax Deduction Net Tax	Amt.Billed 2025 1st Q 2nd Q Total	2nd Half 2025 3rd Q 4th Q Total	Preliminary 2026 Tax 1st Q 2nd Q Total
1609 24 000000	50X150 F2SG2S .1722	2	LIAO, SU CHIN TRUSTEE 517 RIDGELAND TERR LEONIA, NJ 325 MOORE AVE	07605	280000 190700 470700	1698756	1698756 00 1698756	401154 401154 802308	441164 455284 896448	424700 424700 849400
1609 25 60/27	50X150 F2SG2S .1722	2	ODORISIO, PAUL & GINA 319 MOORE AVE LEONIA NJ 319 MOORE AVE	07605-2023	280000 149500 429500	1550066	1550066 00 1550066	366042 366041 732083	402549 415434 817983	387500 387500 775000
1609 26 60/28	70X150 B2S GLS .2410	2	PRINZ, ANGIE 315 MOORE AVE LEONIA, NJ 315 MOORE AVE	07605	294800 137700 432500	1560893	1560893 00 1560893	368599 368598 737197	405361 418335 823696	390200 390200 780400
1609 27 000000	50X128 B2SG1U .1469	2	KIM, JASMINE DAHYE 311 MOORE AVENUE LEONIA, NJ 311 MOORE AVE	07605	247100 254400 501500	1809914	1809914 00 1809914	427404 427403 854807	470031 485076 955107	452500 452500 905000
1609 28 000000	50X136 B1.5SG1U .1561	2	RODRIGUEZ, ALEJANDRO & HENRY, ELISE 127 BROAD AVE LEONIA NJ 127 BROAD AVE	00672 07605-2030	235300 136700 372000	1342548	1342548 00 1342548	317037 317037 634074	348657 359817 708474	335600 335600 671200
1609 29 000000	50X145 B1.5SG1U .1664	2	KIM, WON JOO 131 BROAD AVE LEONIA, NJ 131 BROAD AVE	00660 07605	239000 173300 412300	1487991	1487991 00 1487991	351383 351383 702766	386428 398797 785225	372000 372000 744000
1609 30 000000	50X120 B1.5SG1U .1377	2	BROGNA, MARGHERITA 135 BROAD AVE LEONIA NJ 135 BROAD AVE	07605-2030	227000 151000 378000	1364202	1364202 00 1364202	322151 322150 644301	354281 365620 719901	341100 341100 682200
1609 31 000000	50X128 B1.5SG1S .1469	2	JUNG, YOUNG JONG & YOUNG OK 139 BROAD AVE LEONIA NJ 139 BROAD AVE	00660 07605	233500 140300 373800	1349044	1349044 00 1349044	318571 318571 637142	350344 361558 711902	337300 337300 674600
1610 1 82/1	60X120 S2SG2S .1653	2	CENTRELLA, GABRIEL & DONNA 75 GLENWOOD AVE LEONIA NJ 75 GLENWOOD AVE	00672 07605-1301	256000 158300 414300	1495209	1495209 00 1495209	353088 353087 706175	388303 400731 789034	373800 373800 747600
1610 2 000000	60X100 B2SG1U .1377	2	BERTONI, JAMES & SAMANTHA LOVE 384 HIGHWOOD AVE LEONIA, NJ 384 HIGHWOOD AVE	07605	270000 172600 442600	1597343	1597343 00 1597343	377206 377206 754412	414827 428104 842931	399300 399300 798600
1610 3 000000	60X100 B2SG2U .1377	2	LEONE, FRANK D. & IDANIA V. 390 HIGHWOOD AVE LEONIA NJ 390 HIGHWOOD AVE	07605-1312	270000 177000 447000	1613223	1613223 00 1613223	380956 380956 761912	418951 432360 851311	403300 403300 806600
1610 4 000000	49X117 IRR .0000	2	STANCZYK, RONALD & ELIZABETH 52 PALMER PL LEONIA NJ 52 PALMER PL	07605	284500 334700 619200	2234693	2234693 00 2234693	527714 527713 1055427	580345 598921 1179266	558700 558700 1117400
1610 5 000000	79X110 B2SG1A .1995	2	WANG, ZIFENG & YANG, YAYUN 48 PALMER PL LEONIA, NJ 48 PALMER PL	07605	291400 185600 477000	1721493	1721493 00 1721493	406524 406523 813047	447068 461378 908446	430400 430400 860800
1610 6 000000	80X110 B2SG1U .2020	2	MCCANN, CASEY SEAN 44 PALMER PL LEONIA NJ 44 PALMER PL	00660 07605-1315	291500 246300 537800	1940920	1940920 00 1940920	458340 458340 916680	504053 520187 1024240	485200 485200 970400

6308200

22766295

00

00

22766295

10752331

12013964

11383200

Block No. Lot No. Qualification Account No.	Land Dimensions Building Description Additional Lots Acreage	Prop. Class	Owner's Name Address City State Property Location	Billing Code Zip Code	Land Improvement Exemption Net Total	2025 Property Tax Special Dist	2025 Total Tax Deduction Net Tax	Amt.Billed 2025 1st Q 2nd Q Total	2nd Half 2025 3rd Q 4th Q Total	Preliminary 2026 Tax 1st Q 2nd Q Total
1610 7 000000	80X110 B1.5SG2A .2020	2	LIU, YANG & JANET CHAR 40 PALMER PL LEONIA, NJ 40 PALMER PL	07605	291500 201200 492700	1778154	1778154 00 1778154	419904 419903 839807	461783 476564 938347	444500 444500 889000
1610 8 000000	64X110 B2SG1A .1616	2	COCOTOS, PAUL 36 PALMER PL LEONIA NJ 36 PALMER PL	07605-1315	282700 216800 499500	1802696	1802696 00 1802696	425699 425699 851398	468157 483141 951298	450700 450700 901400
1610 9 000000	64X110 B2SG1A .1616	2	HOLLAR, WILLIAM & MICHELLE TERZINI 32 PALMER PL LEONIA, NJ 32 PALMER PL	07605	282700 128900 411600	1485464	1485464 00 1485464	350786 350786 701572	385772 398120 783892	371400 371400 742800
1610 10 000000	64X110 B2SG1A .1616	2	STRAUB, MELISSA J. 28 PALMER PLACE LEONIA, NJ 28 PALMER PL	07605	282700 184300 467000	1685403	1685403 00 1685403	398001 398001 796002	437696 451705 889401	421400 421400 842800
1610 11 82/19	64X110 B1.5SG1A .1616	2	GALLARDO FELIX & FUNAKOSHI YOSHIYO 24 PALMER PL LEONIA, NJ 24 PALMER PL	07605	282700 117900 400600	1445765	1445765 00 1445765	341412 341411 682823	375462 387480 762942	361400 361400 722800
1610 12 000000	64X110 B2SG1A .1616	2	CREED, MICHAEL & CORA 20 PALMER PL LEONIA NJ 20 PALMER PL	07605-1315	282700 181600 464300	1675659	1675659 00 1675659	395700 395700 791400	435165 449094 884259	418900 418900 837800
1610 13 000000	64X110 B2SG1A .1616	2	LUI, CHEH ERN & JEANNIE LEE 16 PALMER PLACE LEONIA, NJ 16 PALMER PL	07605	282700 264500 547200	1974845	1974845 00 1974845	466352 466351 932703	512863 529279 1042142	493700 493700 987400
1610 14 000000	99X110 B2SG2A .2500	2	CHO, IK JUN & JAMIE KIM 8 PALMER PL LEONIA, NJ 8 PALMER PL	07605	301100 327400 628500	2268257	2268257 00 2268257	535640 535639 1071279	589062 607916 1196978	567100 567100 1134200
1610 15 000000	100X103 IRR B2SG2A .0000	2	CHOI, JOE & HYO JEONG YIM 4 PALMER PL LEONIA, NJ 4 PALMER PL	07605	297000 632500 929500	3354566	3354566 00 3354566	792167 792166 1584333	871174 899059 1770233	838600 838600 1677200
1610 16 000000	63X101 IRR B1.5SG2S .0000	2	NAIMO, ROSEMARIE, TRUSTEE 3 GLENWOOD AVE LEONIA, NJ 3 GLENWOOD AVE	07605	257400 177900 435300	1570998	1570998 00 1570998	370985 370984 741969	407985 421044 829029	392700 392700 785400
1610 17 000000	60X100 B1.5SG1A .1377	2	MENA, EMMANUELA 7 GLENWOOD AVE LEONIA, NJ 7 GLENWOOD AVE	07605 00660	243000 136200 379200	1368533	1368533 00 1368533	323174 323173 646347	355405 366781 722186	342100 342100 684200
1610 18 000000	80X100 B1.5SG1U .1837	2	HUISOOK LOWE, SUSAN 11 GLENWOOD AVE LEONIA, NJ 11 GLENWOOD AVE	07605	258800 144700 403500	1456232	1456232 00 1456232	343883 343883 687766	378181 390285 768466	364100 364100 728200
1610 19 000000	60X100 B1.5SG1U .1377	2	ROH, HYUNJIN 17 GLENWOOD AVE LEONIA, NJ 17 GLENWOOD AVE	07605	243000 139200 382200	1379360	1379360 00 1379360	325730 325730 651460	358217 369683 727900	344800 344800 689600
1610 20 000000	80X100 F1.5SG1U .1837	2	RIFKIN, H. M. & HORVATH, V. E. 21 GLENWOOD AVE LEONIA NJ 21 GLENWOOD AVE	07605-1301	258800 131300 390100	1407871	1407871 00 1407871	332463 332463 664926	365621 377324 742945	352000 352000 704000

6831200

24653803

00

00

24653803

11643785

13010018

12326800

Block No. Lot No. Qualification Account No.	Land Dimensions Building Description Additional Lots Acreage	Prop. Class	Owner's Name Address City State Property Location	Billing Code Zip Code	Land Improvement Exemption Net Total	2025 Property Tax Special Dist	2025 Total Tax Deduction Net Tax	Amt.Billed 2025 1st Q 2nd Q Total	2nd Half 2025 3rd Q 4th Q Total	Preliminary 2026 Tax 1st Q 2nd Q Total
1610 21 000000	60X100 . .1377	2	KUHLMEY, MATTHIAS P. & JESSICA S. 31 GLENWOOD AVE LEONIA, NJ 31 GLENWOOD AVE	07605	243000 464700 707700	2554089	2554089 00 2554089	603138 603137 1206275	663292 684522 1347814	638500 638500 1277000
1610 22 000000	60X100 1.5SG1U . .1377	2	TZENG, DALE T. & YU PING BAI 35 GLENWOOD AVENUE LEONIA, NJ 35 GLENWOOD AVE	00660 07605	243000 229900 472900	1706696	1706696 00 1706696	403029 403029 806058	443226 457412 900638	426700 426700 853400
1610 23 000000	40X100 B2SG1U . .0918	2	KIM, MOOSEOK D. 39 GLENWOOD AVE LEONIA, NJ 39 GLENWOOD AVE	07605	207000 176500 383500	1384052	1384052 00 1384052	326838 326838 653676	359436 370940 730376	346000 346000 692000
1610 24 000000	80X100 F2SG2S . .1837	2	SMILOVITZ, LAURIE 43 GLENWOOD AVE LEONIA NJ 43 GLENWOOD AVE	07605-1301	258800 207500 466300	1682877	1682877 00 1682877	397405 397404 794809	437040 451028 888068	420700 420700 841400
1610 25 000000	60X100 B2SG1U . .1377	2	BARSAMIAN, DIKRAN & MARY ANNE 49 GLENWOOD AVE LEONIA NJ 49 GLENWOOD AVE	07605-1301	243000 178900 421900	1522637	1522637 00 1522637	359565 359564 719129	395426 408082 803508	380700 380700 761400
1610 26 000000	49X100 B2S . .1125	2	DUNLEAVY, CHRISTOPHER & ELIZABETH 55 GLENWOOD AVE LEONIA NJ 55 GLENWOOD AVE	00660 07605-1301	223200 154100 377300	1361676	1361676 00 1361676	321554 321554 643108	353625 364943 718568	340400 340400 680800
1610 27 000000	51X100 B2SG1A . .1171	2	ROSSI, YVELLISE & LUCIANO, JOAN M. 63 GLENWOOD AVE LEONIA, NJ 63 GLENWOOD AVE	00660 07605	226800 133100 359900	1298879	1298879 00 1298879	304168 304168 608336	339873 350670 690543	324700 324700 649400
1610 28 000000	80X100 S2SG1U . .1837	2	KIM, LIA H. 704 WEST END AVE CLIFFSIDE PARK, NJ 69 GLENWOOD AVE	00672 07010	258800 211200 470000	1696230	1696230 00 1696230	400558 400557 801115	440508 454607 895115	424100 424100 848200
1610 29 82/68	60X100 IRR F2SG1U . .0000	2	GUMLEY, DAVID & SUZANNE M. 71 GLENWOOD AVE LEONIA NJ 71 GLENWOOD AVE	07605-1301	223000 145900 368900	1331360	1331360 00 1331360	314395 314395 628790	345752 356818 702570	332800 332800 665600
1610 30 000000	41X107 S2SG1S . .1007	2	CHUNG, RAYMOND & YEE KAR 73 GLENWOOD AVENUE LEONIA, NJ 73 GLENWOOD AVE	07605	215000 208400 423400	1528051	1528051 00 1528051	360843 360843 721686	396832 409533 806365	382000 382000 764000
1611 1 83/1	70X100 F2SG1U . .1607	2	AHN, JULIE & ZAPUSEK, JEFFREY 396 HIGHWOOD AVE LEONIA, NJ 396 HIGHWOOD AVE	00672 07605	282500 169000 451500	1629464	1629464 00 1629464	384791 384791 769582	423169 436713 859882	407400 407400 814800
1611 2 000000	50X100 F2SG1A . .1148	2	SRUOGINIS, K. & BARRAL, C. 400 HIGHWOOD AVE LEONIA, NJ 400 HIGHWOOD AVE	00660 07605	250000 106500 356500	1286609	1286609 00 1286609	303828 303827 607655	334130 344824 678954	321700 321700 643400
1611 3 000000	60X100 S2SG1U . .1377	2	ROGAVA, GEORGE & SISORDIA, KETEVAN 402 HIGHWOOD AVE LEONIA, NJ 402 HIGHWOOD AVE	07605	270000 182900 452900	1634516	1634516 00 1634516	385984 385984 771968	424481 438067 862548	408600 408600 817200
1611 4 000000	60X100 F2S G1S . .1377	2	THOMPSON, JACQUELINE, TRUSTEE 406 HIGHWOOD AVE LEONIA NJ 406 HIGHWOOD AVE	07605-1341	270000 145400 415400	1499179	1499179 00 1499179	354025 354025 708050	389334 401795 791129	374800 374800 749600

6128100

22116315

00

00

22116315

10440237

11676078

11058200

Block No. Lot No. Qualification Account No.	Land Dimensions Building Description Additional Lots Acreage	Prop. Class	Owner's Name Address City State Property Location	Billing Code Zip Code	Land Improvement Exemption Net Total	2025 Property Tax Special Dist	2025 Total Tax Deduction Net Tax	Amt.Billed 2025 1st Q 2nd Q Total	2nd Half 2025 3rd Q 4th Q Total	Preliminary 2026 Tax 1st Q 2nd Q Total
1611 5 000000	80X100 B2SG1U .1837	2	GORE, PRADEEP & POOJA 410 HIGHWOOD AVE LEONIA, NJ 410 HIGHWOOD AVE	07605	287500 171100 458600	1655087	1655087 00 1655087	390842 390842 781684	429823 443580 873403	413800 413800 827600
1611 6 000000	90X100 B2SG1A .2066	2	SMITH, BRENDAN I. & FLOR M. CUADROS 414 HIGHWOOD AVE LEONIA, NJ 414 HIGHWOOD AVE	07605	292500 187200 479700	1731237	1731237 00 1731237	408058 408057 816115	450366 464756 915122	432800 432800 865600
1611 7 85/14	60X100 S2SG1U .1377	2	CAIRA, C. & R. BRUNO 426 HIGHWOOD AVE LEONIA, NJ 426 HIGHWOOD AVE	00660 07605	270000 243900 513900	1854665	1854665 00 1854665	437972 437971 875943	481653 497069 978722	463700 463700 927400
1611 8 000000	100X100 F2SG1S .2296	2	430 HIGHWOOD LTD LIABILITY CO. 430 HIGHWOOD AVE LEONIA, NJ 430 HIGHWOOD AVE	00672 07605	297500 188800 486300	1755057	1755057 00 1755057	414450 414449 828899	455785 470373 926158	438800 438800 877600
1611 9	13.476 AC 13.4760	15C	BOROUGH OF LEONIA 312 BROAD AVE LEONIA NJ HIGHWOOD AVENUE	07605-1820	*EXEMPT*	00	00 00 00	00 00 00	00 00 00	00 00 00
1611 10 83/28	77X102 B1.5SG1A .1803	2	ZANG, ZHICHENG & XIAONAN QI 5 PALMER PL LEONIA NJ 5 PALMER PL	07605-1314	257900 188900 446800	1612501	1612501 00 1612501	380786 380785 761571	418763 432167 850930	403100 403100 806200
1611 11 000000	60X103 IRR B1.5SG1A .0000	2	BARCZY, CSANAD, ETAL 7 PALMER PL LEONIA, NJ 7 PALMER PL	00660 07605	284200 186000 470200	1696952	1696952 00 1696952	400728 400728 801456	440695 454801 895496	424200 424200 848400
1611 12 000000	66X105 F1.5SG1U .1591	2	MORDOH, CARLOS 9 PALMER PL LEONIA, NJ 9 PALMER PL	00660 07605	282200 353500 635700	2294241	2294241 00 2294241	541776 541775 1083551	595810 614880 1210690	573600 573600 1147200
1611 13 000000	66X105 B1SG1U .1591	2	DEMICHELE, JANET 13 PALMER PL LEONIA, NJ 13 PALMER PL	07605	282300 169000 451300	1628742	1628742 00 1628742	384621 384620 769241	422981 436520 859501	407200 407200 814400
1611 14 000000	66X105 B1.5SG1U .1591	2	OBERLE, THOMAS & DI BARI, KERRI ANN 17 PALMER PL LEONIA NJ 17 PALMER PL	00660 07605-1314	282400 149100 431500	1557284	1557284 00 1557284	367746 367746 735492	404424 417368 821792	389300 389300 778600
1611 15 000000	66X105 B1.5SG1U .1591	2	CHAN, EDMUND & MARGARET 109 PHELPS AVE ENGLEWOOD, NJ 21 PALMER PL	07631	282500 135400 417900	1508201	1508201 00 1508201	356156 356155 712311	391677 404213 795890	377100 377100 754200
1611 16 000000	66X106 B1.5SG2U .1606	2	SU, RICARDO & TSUWAMISU 25 PALMER PLACE LEONIA, NJ 25 PALMER PL	00660 07605	282600 129900 412500	1488713	1488713 00 1488713	351554 351553 703107	386616 398990 785606	372200 372200 744400
1611 17 000000	66X106 B1.5SG1U .1606	2	GREEN, JEFFREY & HEY R CHO 29 PALMER PL LEONIA, NJ 29 PALMER PL	00660 07605	282600 123500 406100	1465615	1465615 00 1465615	346099 346099 692198	380617 392800 773417	366400 366400 732800
1611 18 000000	66X106 B1.5SG1U .1606	2	BELCI, PETER & WILLIAMSON, LESLIE 33 PALMER PLACE LEONIA, NJ 33 PALMER PL	00660 07605	282700 124800 407500	1470668	1470668 00 1470668	347292 347292 694584	381930 394154 776084	367700 367700 735400

6018000

21718963

00

00

21718963

10256152

11462811

10859800



Block No. Lot No. Qualification Account No.	Land Dimensions Building Description Additional Lots Acreage	Prop. Class	Owner's Name Address City State Property Location	Billing Code Zip Code	Land Improvement Exemption Net Total	2025 Property Tax Special Dist	2025 Total Tax Deduction Net Tax	Amt.Billed 2025 1st Q 2nd Q Total	2nd Half 2025 3rd Q 4th Q Total	Preliminary 2026 Tax 1st Q 2nd Q Total
1611 19 000000	66X107 B1.5SG1U .1621	2	SAKURAMOTO, RIEKO 37 PALMER PL LEONIA, NJ 37 PALMER PL	00660 07605	282800 144600 427400	1542487	1542487 00	364252 364252 728504	400581 413402 813983	385600 385600 771200
1611 20 000000	66X107 B1SG1U .1621	2	LABRADA, DAVID & NIDIA 41 PALMER PL LEONIA, NJ 41 PALMER PL	00672 07605	282900 177100 460000	1660140	1660140 00	392035 392035 784070	431135 444935 876070	415000 415000 830000
1611 21 83/39	66X107 B1SG1U .1621	2	TAKEMATSU, HIROYUKI & MICHIKO 43 PALMER PL LEONIA NJ 43 PALMER PL	00660 07605-1314	282900 198900 481800	1738816	1738816 00	410614 410614 821228	451567 466021 917588	434700 434700 869400
1611 22 000000	62X106 IRR .0000	2	DWYER, DENNIS A. & LYNDIA A. 51 PALMER PL LEONIA NJ 51 PALMER PL	07605-1314	280700 191300 472000	1703448	1703448 00	402262 402262 804524	442382 456542 898924	425900 425900 851800
1611 23 83/41	72X105 B1.5SG1U .1736	2	BRENNAN, MATTHEW J. 53 PALMER PL LEONIA, NJ 53 PALMER PL	07605	285100 232600 517700	1868379	1868379 00	441210 441210 882420	485214 500745 985959	467100 467100 934200
1612 1 000000	63X130 B1SG1S .1880	2	FERNANDEZ, ROSALBA 312 MOORE AVENUE LEONIA, NJ 312 MOORE AVE	07605	255000 121600 376600	1359149	1359149 00	320958 320957 641915	352968 364266 717234	339800 339800 679600
1612 2 61/1C	50X150 F2SG2S .1722	2	CHRISTINE S. KANG 2022 GIFT TRUST 2 WASHINGTON LANE EDGEWATER, NJ 316 MOORE AVE	07020	280000 239700 519700	1875597	1875597 00	442915 442914 885829	487089 502679 989768	468900 468900 937800
1612 3 61/4	50X150 B1.5SG1S .1722	2	CLAIRE CHOVEAUX IRREVOCABLE TRUST 318 MOORE AVE LEONIA, NJ 318 MOORE AVE	07605	280000 186700 466700	1684320	1684320 00	397745 397745 795490	437415 451415 888830	421100 421100 842200
1612 4 000000	50X150 F2SG1S .1722	2	JOHNSON A. RICHARD 320 MOORE AVE LEONIA NJ 320 MOORE AVE	07605-2024	280000 203600 483600	1745312	1745312 00	412148 412148 824296	453254 467762 921016	436300 436300 872600
1612 5 61/6	50X150 B2SG2S .1722	2	MAGYAR, CHARLES & MARTA 326 MOORE AVE LEONIA NJ 326 MOORE AVE	07605-2024	280000 148900 428900	1547900	1547900 00	365530 365530 731060	401987 414853 816840	387000 387000 774000
1612 6 61/7	50X150 B2SG1S .1722	2	HEALY, CARLA M. 330 MOORE AVE LEONIA, NJ 330 MOORE AVE	07605	280000 199400 479400	1730155	1730155 00	408569 408569 817138	449318 463699 913017	432500 432500 865000
1612 7 000000	50X150 B1SG1U .1722	2	BELGIOVINE, JOY & PECORARO, JILLIAN 11 HILLCREST RD WOODCLIFF LAKE, NJ 332 MOORE AVE	07677	280000 171800 451800	1630546	1630546 00	385047 385046 770093	423450 437003 860453	407600 407600 815200
1612 8 000000	50X150 F2SG2S .1722	2	CHEUNG, GORDON & FANNY 336 MOORE AVE LEONIA, NJ 336 MOORE AVE	00660 07605	280000 283100 563100	2032228	2032228 00	479902 479902 959804	527766 544658 1072424	508100 508100 1016200
1612 9 000000	50X150 F1SG1U .1722	15F	CHUNG, SIHOON & EUNKYUNG 340 MOORE AVE LEONIA, NJ 340 MOORE AVE	00672 07605	*EXEMPT*	00	00 00 00	377774 377774 755548	-377774 -377774 -755548	00 00 00

6128700

22118477

00

00

22118477

11201919

10916558

11059200

Block No. Lot No. Qualification Account No.	Land Dimensions Building Description Additional Lots Acreage	Prop. Class	Owner's Name Address City State Property Location	Billing Code Zip Code	Land Improvement Exemption Net Total	2025 Property Tax Special Dist	2025 Total Tax Deduction Net Tax	Amt.Billed 2025 1st Q 2nd Q Total	2nd Half 2025 3rd Q 4th Q Total	Preliminary 2026 Tax 1st Q 2nd Q Total
1612 10 000000	50X150 S2S .1722	2	GOGOON LLC 344 MOORE AVE LEONIA, NJ 344 MOORE AVE	07605	280000 275200 555200	2003717	2003717 00 2003717	473170 473169 946339	520361 537017 1057378	500900 500900 1001800
1612 11 000000	50X150 F2SG1U .1722	2	PINZON, JUAN C. & YURI E. 348 MOORE AVE LEONIA, NJ 348 MOORE AVE	00660 07605	266000 211000 477000	1721493	1721493 00 1721493	406524 406523 813047	447068 461378 908446	430400 430400 860800
1612 12 61/13	50X150 S2SG1U .1722	2	SALVATORE, PHILIP A. 352 MOORE AVE LEONIA NJ 352 MOORE AVE	07605-2024	266000 143800 409800	1478968	1478968 00 1478968	349252 349252 698504	384085 396379 780464	369700 369700 739400
1612 13 000000	76X125 S2SG2S .2181	2	REZAI, KHALIL & ROSA 20 GLENWOOD AVE LEONIA NJ 20 GLENWOOD AVE	07605-1302	260300 198500 458800	1655809	1655809 00 1655809	391013 391012 782025	430010 443774 873784	414000 414000 828000
1612 14 000000	76X136 F2SG2S .2373	2	OLIVERI, ANTONIO & YVONNE 16 GLENWOOD AVE LEONIA NJ 16 GLENWOOD AVE	07605	266000 253000 519000	1873071	1873071 00 1873071	442318 442318 884636	486433 502002 988435	468300 468300 936600
1612 15 000000	59X148 B1.5SG1A .2005	2	CIANCIA, JERAMIAH J & YOLANDA 10 GLENWOOD AVE LEONIA NJ 10 GLENWOOD AVE	07605-1302	251800 155100 406900	1468502 v1	1468502 -25000 1443502	340531 340530 681061	375117 387324 762441	360900 360900 721800
1612 16 000000	131X94 B1.5SG2A .2827	2	CIANCIA, YOLANDA 10 GLENWOOD AVE LEONIA, NJ 353 OAKDENE AVE	07605	284000 208800 492800	1778515	1778515 00 1778515	419989 419989 839978	461877 476660 938537	444600 444600 889200
1612 17 000000	50X100 S2SG1S .1148	2	KIM, BRIAN SANGHYUN 351 OAKDENE AVE LEONIA, NJ 351 OAKDENE AVE	07605	245000 344500 589500	2127506	2127506 00 2127506	502402 502401 1004803	552509 570194 1122703	531900 531900 1063800
1612 18 000000	60X150 B1.5SG1U .2066	2	CHAMABRRY. CHRIST & LONGLEY, CARINA 341 OAKDENE AVE. LEONIA, NJ 341 OAKDENE AVE	00316 07605	287500 128500 416000	1501344	1501344 00 1501344	354536 354536 709072	389896 402376 792272	375300 375300 750600
1612 19 000000	90X150 B1.5SG1U .3099	2	CHOI, SEUNG LIM 339 OAKDENE AVE LEONIA, NJ 339 OAKDENE AVE	07605	310000 319600 629600	2272226	2272226 00 2272226	536577 536576 1073153	590093 608980 1199073	568100 568100 1136200
1612 20 000000	50X150 S2S .1722	2	PARK, SEUNG KWON & MUNG SOOK 333 OAKDENE AVE LEONIA NJ 333 OAKDENE AVE	07605	280000 252600 532600	1922153	1922153 00 1922153	453909 453908 907817	499179 515157 1014336	480500 480500 961000
1612 21 61/24	50X150 B1.5SG1U .1722	2	VALIENTE, JUAN R. & ALTAGRACIA PO BOX 322067 NEW YORK, NY 331 OAKDENE AVE	10032	280000 129300 409300	1477164	1477164 00 1477164	348826 348826 697652	383617 395895 779512	369300 369300 738600
1612 22 000000	50X150 S2S .1722	2	PRZYBILLA, DUSTIN J. & NATHALIE S. 329 OAKDENE AVE LEONIA, NJ 329 OAKDENE AVE	07605	280000 181200 461200	1664471	1664471 00 1664471	393058 393058 786116	432260 446095 878355	416100 416100 832200
1612 23 000000	50X150 B1.5SG1U .1722	2	NEVRUZIAN, ARTHUR A. 323 OAKDENE AVE LEONIA, NJ 323 OAKDENE AVE	00672 07605	280000 126200 406200	1465976	1465976 00 1465976	346184 346184 692368	380711 392897 773608	366500 366500 733000

6763900

24410915

00

25000

24385915

11516571

12869344

12193000

Block No. Lot No. Qualification Account No.	Land Dimensions Building Description Additional Lots Acreage	Prop. Class	Owner's Name Address City State Property Location	Billing Code Zip Code	Land Improvement Exemption Net Total	2025 Property Tax Special Dist	2025 Total Tax Deduction Net Tax	Amt.Billed 2025 1st Q 2nd Q Total	2nd Half 2025 3rd Q 4th Q Total	Preliminary 2026 Tax 1st Q 2nd Q Total
1612 24 000000	50X150 F2SG2S .1722	2	DALY, PETER B. & VERONICA 321 OAKDENE AVE LEONIA NJ 321 OAKDENE AVE	00660 07605-2025	280000 121200 401200	1447931	1447931 00	341923 341923 683846	376025 388060 764085	362000 362000 724000
1612 25 000000	100X150 S2.5SG2S .3444	2	KANEEDA, TERUO & NAOKO 315 OAKDENE AVE LEONIA, NJ 315 OAKDENE AVE	00660 07605	317500 179700 497200	1794395	1794395 00	423739 423739 847478	466001 480916 946917	448600 448600 897200
1612 26 61/3.B	70X120 B1.5SG1U .1928	2	LIVELLI, FRANK D. & JOANNE 311 OAKDENE AVE LEONIA NJ 311 OAKDENE AVE	07605-2025	264300 242500 506800	1829041	1829041 00	431921 431920 863841	474998 490202 965200	457300 457300 914600
1612 27 61/3.A	57X155 B1.5SG1U .2028	2	PARK, MICHAEL & LEE, JENNIFER J. 107 BROAD AVE LEONIA, NJ 107 BROAD AVE	07605	243200 457400 700600	2528465	2528465 00	597087 597086 1194173	656637 677655 1334292	632100 632100 1264200
1612 28 61/2B	57X120 B1.5SG1U .1570	2	LEE, YONG JIN & KIM, M C & LE, C C 111 BROAD AVE LEONIA NJ 111 BROAD AVE	00660 07605-2020	239200 263400 502600	1813883	1813883 00	428341 428341 856682	471062 486139 957201	453500 453500 907000
1612 29 000000	57X120 B1.5SG1U .1570	2	MARANA, ANDREA 115 BROAD AVE LEONIA NJ 115 BROAD AVE	07605-2020	235300 103900 339200	1224173	1224173 00	289084 289083 578167	317915 328091 646006	306000 306000 612000
1613 1.01 C0001	.0000	1	KIM, JAMES 542A SECOND STREET PALISADES PARK, NJ 542 SECOND ST, UNIT A	07650	11900 0 11900	42947	42947 00	10142 10142 20284	11153 11510 22663	10700 10700 21400
1613 1.01 C0002	.0000	1	SHIM, SANG WON & YEON H. 542B SECOND STREET PALISADES PARK, NJ 542 SECOND ST, UNIT B	07650	11900 0 11900	42947	42947 00	10142 10142 20284	11153 11510 22663	10700 10700 21400
1613 1.02 C0001	.0000	1	CLEARY, DAVE 74A E. OAKDENE AVENUE PALISADES PARK, NJ 74 E. OAKDENE AVE, UNIT A	07650	11800 0 11800	42586	42586 00	10057 10056 20113	11060 11413 22473	10600 10600 21200
1613 1.02 C0002	.0000	1	LEE, BENJAMIN & TINA T. 26 JOHNSON AVE ENGLEWOOD CLIFFS, NJ 74 E. OAKDENE AVE, UNIT B	07632	11800 0 11800	42586	42586 00	10057 10056 20113	11060 11413 22473	10600 10600 21200
1613 2 C0001	.0000	1	KIM, HYUN K. 80A EAST OAKDENE AVE PALISADES PARK, NJ 80 OAKDENE AVE UNIT A	07650	23700 0 23700	85533	85533 00	20199 20198 40397	22213 22923 45136	21400 21400 42800
1613 2 C0002	.0000	1	KIM, HYUN K. 80A EAST OAKDENE AVE PALISADES PARK, NJ 80 OAKDENE AVE UNIT B	07650	23700 0 23700	85533	85533 00	20199 20198 40397	22213 22923 45136	21400 21400 42800

[illegible]

619528

2235877

00

2235877

1094685

1141192

1118000

[illegible]