

NEW JERSEY PROPERTY TAX SYSTEM LEGEND

PART 1		PART 2		Exempt Property Identification Codes	
CODE	NAME OF OWNER	PRINCIPLE USE OR PURPOSE			
01	Federal Government		055	Parsonage	
02	State Government		059	Rabbi Residence	
03	County Government	01 General Government	080	Farm	
04	Municipal Government	02 Military Purposes	083	Barn	
05	Del. Riv. & Bay Authority	03 Education	086	Shed	
06	Del. Riv. Basin Comm.	04 Health & Welfare Etal.	089	Tool Shed	
07	Del. Riv. Joint Toll Bridge Comm.	05 Penal Institutions	094	Dedicated Open Space	
08	Del. Riv. Port Authority	06 Police, Fire, Rescue	095	Vacant Land	
09	Del. Valley Reg. Plan. Comm.	07 Transportation	097	Disabled Veteran	
10	N.J. Turnpike Authority	08 Utilities	098	Widow of Serviceman or Disabled Veteran	
11	Garden State Pkwy. Comm.	09 Conservation	100	VFW/ A.M. Leg	
12	Interstate Sanitation Comm.	10 Religious and Charitable	101	Burial Ground	
13	Mid. Atl. State Air Poll. Ctrl Comm.	11 Burial Grounds	106	Cemetery	
14	N.Y.-N.J. Trans. Agency	12 Civic and other Social Activities	111	Crematory	
15	Palisades Int. Park Comm.	13 Redevel. And Rehabilitation	116	Graveyard	
16	Port Authority of N.Y.-N.J.	14 Remediation	121	Mausoleum	
17	Tri-State Comm	15 Housing and Mtg Fin. Project	201	Radio Station	
18	S. Jersey Port Comm.	16 Urban Enterprize Zone	204	Radar	
19	Waterfront Commn. of N.Y.	17 C. 441 P.L. 1991	207	Radio Tower	
20	Charitable & Non-Profit Org.	18 Railroad	220	Filtering Plant	
21	Fraternal Organizations	19 Recreation	223	Pumping Station	
22	Veterans Organizations	20 Medical Office/ HEZ	226	Reservoir	
23	Religious Organizations		229	Well	
24	Other		232	Water Supply	
25	Atlantic City Expressway		235	Water Tank	
26	N.J. Sports & Exposition Authority		238	Water Tower	
27	N.J. Econ. Dev. Authority		241	Water Tower Booster Station	
28	County Food Dist. Authority		244	Water Plant	
29	Urban Renewal Entity		247	Water Stand Pipe	
30	CRDA- Casino Redev. Authority		250	Sewage Treatment	
31	N.J. Education Facilities Authority		254	Sewage Disposal	
32	Hackensck Mead. Comm		256	Sanitary Landfill	
33	County Improvement Authority		258	Drainage	
34	N.J. Natural Land Tr/ Natur. Cons		270	Atomic Energy Plant	
35	N.J. House and Mtg. Fin. Agency		280	Oil Tank	
36	N.J. Transit		283	Incinerator	
37	County Park Commission		286	Mosquito Control	
38	County Utilities Authority		289	Dog Pound	
39	County Housing Authority		301	Hospital	
40	Municipal Housing Authority		304	Clinic	
41	Municipal Utilities Authority		306	Mediacl Office/ HEZ	
42	Municipal Improvement Authority		307	Health Center	
43	Municipal Parking Authority		308	County Food Dist. Facility	
44	Patco		309	Rescue Mission	
45	S. Jersey Transportation Authority		310	Red Cross Facility	
			311	Salvation Army	
			313	Rescue Squad	
			315	Halfway House	
			316	Nursing Home	
			319	Veterans Home	
			322	Firemans Home	
			325	Civil Defense Shelter	
			330	Humane Society	
			350	College	
			353	Schools	
			356	Dormatory	
			359	Laboratory	
			362	Hall	
			365	Agricultural Research	
			368	Nursery School	
			372	Library	
			375	Museum	
			378	Monument	
			381	Historic Site	
			401	Military Post	
			405	Military Post, Air Force	
			410	Coast Guard Station	
			415	Naval Station	
			420	Armory	
			426	Barracks	
			430	Ordinance Plant	
			501	Fire House	
			505	Volunteer Fire Co.	
			510	Fire Tower	
			530	Police Station	
			535	Pistol Range	
			560	Penal Institution	
			601	Stadium	
			604	Theatre	
			607	Amphitheater	
			610	Pavillion	
			613	Community Center	
			616	Grange Hall	
			619	Forest	
			622	Park	
			623	Green Acres	
			625	Game Preserve	
			628	Bird Sanctuary	
			631	Hatchery	
			634	Stable	
			637	Camp	
			640	Club	
			643	Club House	
			646	Golf Course	

TABLE OF AGGREGATES
OF TAXABLE AND EXEMPT PROPERTY IN THE TAXING DISTRICT OF LODI

FOR 2025

(1) VALUE OF LAND	931,175,150
(2) VALUE OF IMPROVEMENTS	1079,118,450
(3) TOTAL VALUE LAND & IMPRVMT EXCL 2ND CLASS RR	2010,293,600
(4) TAX VALUE MACH,IMPLMNT & EQUIPT OF TELEPHONE, PETROLEUM REFINERIES MISCELLANEOUS	68,660
(5) EXEMPTIONS	
POLLUTION CONTROL (RS 54:4-3.56)	
FIRE SUPPRESSION (RS 54:4-3.13)	
FALLOUT SHELTER (RS 54:4-3.48)	
WATER/SEWAGE FAC. (RS 54:4-3.59)	
UEZ ABATEMENT (RS 54:4-3.139)	
HOME IMPROVEMENT (RS 54:4-3.72)	
MULTI FAMILY (RS 54:4-3.121)	
CL 4 ABATEMENT (RS 54:4-3.95)	
RENEWABLE ENERGY (RS 54:4-3.113)	
DWELL ABATEMENT (RS 40A:21-5)	
DWELL EXEMPTION (RS 40A:21-5)	
NEW DWL/CONV ABATE (RS 40A:21-5)	
NEW DWL/CONV EXEM (RS 40A:21-5)	
MUL DWELL EXEM (RS 40A:21-6)	
MUL DWELL ABATE (RS 40A:21-6)	
COM/IND EXEMPTION (RS 40A:21-7)	
TOTAL	
(5A) DEDUCTIONS ALLOWED (C.73,L.1976)	
NBR VETERANS	118
NBR VETERANS WIDOWS	46
TOTAL	164
NBR SENIOR CITIZENS	66
NBR DISABLED PERSONS	8
NBR SURVIVING SPOUSE	3
TOTAL	241
(6) NET VALUATION TAXABLE	2010,362,260
(7) TAX RATE - GENL TAX RATE PER \$100 TAXABLE VALUE	3.540
(8) RATIO - AVERAGE RATIO OF ASSESSED TO TRUE VALUE OF REAL PROPERTY	56.96%
(9A) UEZ EXPIRED (-)	
(9B) TRUE VALUE CL II RR PROPERTY (+)	
(10) EQUALIZATION	36,916,950
(11) NET VALUE ON WHICH COUNTY TAXES ARE APPORTIONED	3,547,279,210
(12) APPORTIONMENT OF TAXES	
TOTAL CNTY TAX APPRT	7,923,838.16
ADJUSTMENTS	
CNTY EQUAL TBL APPL (+ OR -)	
APPEALS & CORR. (+ OR -)	59,622.17
NET CNTY TAX APPOR	7,864,215.99
LESS EXCESS STATE AID	

(13) VALUATION OF EXEMPT PROPERTY	
PUBLIC SCHOOL PROP	39,773,800
OTHER SCHOOL PROP	23,477,300
PUBLIC PROP	62,652,200
CHURCH & CHARITABLE PROP	71,377,500
CEMETERY & GRAVEYARD	15,339,300
OTHER EXEMPT PROP	9,286,300
TOTAL VALUE	221,906,400

(14) MISC REVENUE FOR SUPPORT OF BUDGET	
SURPLUS REVENUE APPROPRIATED	1,295,000.00
MISC REVENUE ANTICIPATED	8,518,628.98
RECEIPT FROM DELINQUENT TAX & LIEN	
TOTAL MISCELLANEOUS REVENUE	9,813,628.98

(15) APPORTIONMENT OF TAXES		
ITEM	AMOUNT	RATE
NET CNTY TX LESS ST AID	7,864,215.99	.392
COUNTY LIBRARY TAX		
COUNTY HEALTH TAX		
COUNTY OPEN SPACE	354,727.92	.018
DISTRICT SCHOOL TAX	39,450,822.00	1.963
CONSOLIDATED SCHOOL TAX		
REGIONAL SCHOOL TAX		
MUNICIPAL OPEN SPACE		
MUNICIPAL LIBRARY TAX	1,181,827.77	.058
LOCAL MUNCLP PURPOSE TAX	22,314,397.79	1.109
TOTAL TAX LEVY	71,165,991.47	
AUTHORIZED RATE		3.540



(16) REAL PROPERTY CLASSIFICATION SUMMARY	
ITEMS	TAX VALUE
1. VACANT LAND	60
2. RESIDENTIAL	4,458
3A. FARM (REGULAR)	
3B. FARM (QUALIFIED)	
4A. COMMERCIAL	295
4B. INDUSTRIAL	110
4C. APARTMENT	95
TOTAL CLASS 4A,4B,4C	565,227,100
TOTAL ALL CLASSES	2010,293,600

STATE OF NEW JERSEY BERGEN COUNTY

I (WE) _____ ASSESSOR(S) OF THE
TAXING DISTRICT OF LODI DO SWEAR (OR AFFIRM)
THAT THE FOREGOING TAX LIST AND TAX DUPLICATE CONTAIN THE
VALUATIONS OF ALL THE PROPERTY LIABLE TO TAXATION IN THE TAXING
DISTRICT IN WHICH I (WE) AM (ARE) TAX ASSESSOR(S), AND THAT
SUCH PROPERTY HAS BEEN VALUED WITHOUT FAVOR OR PARTIALITY AT
ITS TAXABLE VALUE AND I (WE) HAVE ALLOWED ONLY SUCH EXEMPTIONS
AND DEDUCTIONS AS ARE PRESCRIBED BY LAW

I (WE) DO FURTHER SWEAR (OR AFFIRM) THAT, FOR THE TAX YEAR 2025,
I (WE) HAVE COMPLETED AND PUT INTO OPERATION A DISTRICT-WIDE
ADJUSTMENTS OF REAL PROPERTY TAXABLE VALUATIONS AND SUCH TAXABLE
VALUATIONS CONFORM TO THE PERCENTAGE LEVEL ESTABLISHED FOR SUCH
YEAR FOR EXPRESSING THE TAXABLE VALUE OF REAL PROPERTY IN THE
COUNTY.

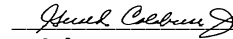




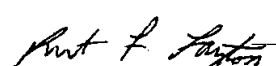


SWORN AND SUBSCRIBED BEFORE ME

ASSESSOR(S)

CERTIFICATION BY COUNTY BOARD

THIS IS TO CERTIFY THAT THE FOREGOING IS A TRUE AND
COMPLETE RECORD OF THE TAXES ASSESSED FOR THE YEAR 2025 IN THE
TAXING DISTRICT OF LODI COUNTY OF
BERGEN, NEW JERSEY, AND THAT \$ 2,010,362,260 IS THE
NET VALUATION TAXABLE AND 3,547,279,210 IS THE NET VALUATION
ON WHICH COUNTY TAXES AND REGIONAL OR CONSOLIDATED SCHOOL TAXES
ARE APPORTIONED.

ATTEST:  PRESIDENT
 V. PRESIDENT
 COMMISSIONER
 COMMISSIONER
 COMMISSIONER
 TAX ADMINISTRATOR
 COMMISSIONER
 COMMISSIONER

TAX ADMINISTRATOR
COUNTY BOARD OF TAXATION

TAXING DISTRICT 31 LODI		2025 TAX LIST DISTRICT SUMMARY				COUNTY 02 BERGEN		09/25/25
CLASSIFICATION	NO. OF PARCELS	LAND VALUE	IMPROVEMENT VALUE	TOTAL VALUE	BOOK VALUE OF TANG PERS PROP	EXEMPTION AMOUNT	NET TAXABLE VALUE	
1 VACANT LAND	60	5,241,400	0	5,241,400		0	5,241,400	
2 RESIDENTIAL	4,458	680,002,950	759,822,150	1,439,825,100		0	1,439,825,100	
3A FARM (REGULAR)	0	0	0	0		0	0	
3B FARM (QUALIFIED)	0	0	0	0		0	0	
4A COMMERCIAL	295	130,604,700	142,509,500	273,114,200		0	273,114,200	
4B INDUSTRIAL	110	62,425,600	93,536,400	155,962,000		0	155,962,000	
4C APARTMENT	95	52,900,500	83,250,400	136,150,900		0	136,150,900	
CLASS 4 TOTAL	500	245,930,800	319,296,300	565,227,100		0	565,227,100	
RATABLE TOTAL	5,018	931,175,150	1,079,118,450	2,010,293,600		0	2,010,293,600	
5A CLASS 1 RAILROAD	0	0	0	0		0	0	
5B CLASS 2 RAILROAD	0	0	0	0		0	0	
RAILROAD TOTAL	0	0	0	0		0	0	
6A TELEPHONE	1				100,000		68,660	
6B PETROL REFINRIES	0				0		0	
6C MISCELLANEOUS	0				0		0	
PUBLIC UTIL. TOTAL	1				100,000		68,660	
15A PUBLIC SCHOOL	15	8,094,500	31,679,300	39,773,800		0	39,773,800	
15B OTHER SCHOOL	2	1,594,600	21,882,700	23,477,300		0	23,477,300	
15C PUBLIC PROPERTY	84	35,380,600	27,271,600	62,652,200		0	62,652,200	
15D CHARITABLE	16	12,071,200	59,306,300	71,377,500		0	71,377,500	
15E CEMETERY	9	13,292,400	2,046,900	15,339,300		0	15,339,300	
15F MISCELLANEOUS	83	4,888,750	4,397,550	9,286,300		0	9,286,300	
EXEMPT TOTAL	209	75,322,050	146,584,350	221,906,400		0	221,906,400	
----- D E D U C T I O N S -----			----- E X E M P T I O N S -----			----- E X E M P T I O N S -----		
CLASSIFICATION	NO. OF DEDUCTS	DEDUCTION AMOUNT	CLASSIFICATION	NO. OF PARCELS	EXEMPTION AMOUNT	CLASSIFICATION	NO. OF PARCELS	EXEMPTION AMOUNT
SENIOR CITIZEN	66	16,500	FIRE SUPPRESS	0	0	DWELL ABATE	0	0
DISABLED PERSON	8	2,000	POLLUTION CNTRL	0	0	DWELL EXEMP	0	0
SURVIVING SPOUSE	3	750	FALLOUT SHELTER	0	0	NEW DWEL/CONV ABAT	0	0
VETERAN	118	29,500	WATER/SEWAGE FAC	0	0	NEW DWEL/CONV EXMT	0	0
WIDOW OF VETERAN	46	11,500	HOME IMPROVEMENT	0	0	MUL DWELL EXEMP	0	0
			CLASS 4 ABATEMENT	0	0	MUL DWELL ABATE	0	0
			MULTI-FAMILY DWELL	0	0	COM/IND EXEMP	0	0
			UEZ ABATEMENT	0	0	RENEWABLE ENERGY	0	0

I ASSESSOR OF THE TAXING DISTRICT OF LODI DO SWEAR (OR AFFIRM) THAT THE FOREGOING
TAX LIST AND TAX DUPLICATE CONTAIN THE VALUATIONS OF ALL THE PROPERTY LIABLE TO TAXATION IN THE TAXING DISTRICT IN WHICH I AM TAX
ASSESSOR, AND THAT SUCH PROPERTY HAS BEEN VALUED WITHOUT FAVOR OR PARTIALITY AT ITS TAXABLE VALUE AND I HAVE ALLOWED ONLY SUCH
EXEMPTIONS AND DEDUCTIONS AS ARE PRESCRIBED BY LAW.

ASSESSOR


I DO FURTHER SWEAR (OR AFFIRM) THAT, FOR THE TAX YEAR 2025, I HAVE COMPLETED AND PUT INTO OPERATION A DISTRICT WIDE ADJUSTMENT OF
REAL PROPERTY TAXABLE VALUATIONS AND SUCH TAXABLE VALUATIONS CONFORM TO THE PERCENTAGE LEVEL ESTABLISHED FOR SUCH YEAR FOR
EXPRESSING THE TAXABLE VALUE OF REAL PROPERTY IN THE COUNTY.

ASSESSOR

SWORN AND SUBSCRIBED BEFORE ME

.

Dawn Marie McCarthy



2025 TAX CALCULATION ACKNOWLEDGEMENT REPORT

TAXING DISTRICT 31 LODI

COUNTY 02 BERGEN

BLOCK	LOT	QUALIFIC.	PROPERTY LOCATION	CLASS	NET VAL	TAX AMOUNTS				
						TOT YEAR	1ST HALF	2ND HALF	PRELIM.	
73	51.01		450 FARNHAM AVE	15F	282900	.00	4741.41	4741.41-	.00	*OVERBILL*
128	23		93 CHESTNUT ST	15F	0	.00	4153.13	4153.13-	.00	*OVERBILL*
144.01	12		28 KEASLER AVE	15F	0	.00	3615.13	3615.13-	.00	*OVERBILL*
174.01	11.02		150 ESSEX ST	4A	90000	3186.00	35041.81	31855.81-	1593.00	*OVERBILL*
174.10	9		6 WHITEOAK DR	15F	292500	.00	4902.30	4902.30-	.00	*OVERBILL*
233	53		149 NORWOOD AVE	15F	0	.00	17668.39	17668.39-	.00	*OVERBILL*
251	30.02		60 HOWARD ST	15F	309500	.00	5062.22	5062.22-	.00	*OVERBILL*

2025 TAX CALCULATION ACKNOWLEDGEMENT REPORT

TAXING DISTRICT 31 LODI

COUNTY 02 BERGEN

	COUNT	NET VALUE	TOTAL TAXES (GENERAL)	TOTAL TAXES (SPECIAL)	DEDUCTION AMOUNT	NET AMOUNT OF TAXES	2025 TAXES (1ST HALF)	2025 TAXES (2ND HALF)	2026 TAXES (1ST HALF)
* RATABLES *	5,018	2,010,293,600	71,164,393.44	.00	60,250.00	71,104,143.44	33,821,837.92	37,282,305.52	35,552,071.73
* RAILROADS *	0	0	.00	.00	.00	.00	.00	.00	.00
* UTILITIES *	1	68,660	2,430.56	.00	.00	2,430.56	1,150.74	1,279.82	1,215.28
* EXEMPTS *	209	221,906,400	.00	.00	.00	.00	40,142.58	40,142.58-	.00

TAX RATES FOR THE YEAR OF 2025

TAXING DISTRICT 31 LODI

COUNTY 02 BERGEN

DESCRIPTION OF TAX	SPECIAL TAX CODE	RATE PER \$100	FLAT TAX AMOUNT
COUNTY TAX		.392	
COUNTY OPEN SPACE		.018	
DISTRICT SCHOOL TAX		1.963	
LIBRARY TAX		.058	
LOCAL MUNICIPAL TAX		1.109	
MUNICIPAL OPEN SPACE		.000	

TOTAL PROPERTY TAX		3.540	

SPECIAL TAX DESCRIPTION.....

* STATE AID RATE	A01	.000
------------------	-----	------

* STATE AID NOT PART OF GENERAL TAX RATE

TAX RATE EDIT AUDIT TRAIL									
CTY/ DIST	TAX YEAR	RATE SEQ	RATE DESCRIPTION	TAX RATE	FLAT AMOUNT	--SPECIAL TAX CODE	DATA-- RATE	DATA-- FLAT	INHIBIT FLAGS
0231	2025	01	COUNTY TAX	00392	000000				
0231	2025	02	COUNTY OPEN SPACE	00018	000000				
0231	2025	03	DISTRICT SCHOOL TAX	01963	000000				
0231	2025	04	LIBRARY TAX	00058	000000				
0231	2025	05	LOCAL MUNICIPAL TAX	01109	000000				
0231	2025	06	MUNICIPAL OPEN SPACE	00000	000000				
0231	2025	07	STATE AID RATE			A01	00000	000000	
				-----	-----		-----	-----	
0231	2025	00	TOTAL PROPERTY TAX	3.540	.00		.000	.00	

*** TAX RATE ACCEPTED

TAXING DISTRICT NO. 31 LODI

COUNTY NO. 02 BERGEN

PAGE NO	NET TAXABLE VALUE	TOTAL TAXES (GENERAL)	TOTAL TAXES (SPECIAL)	DEDUCTION AMOUNT	NET AMOUNT OF TAXES	2025 TAXES (1ST HALF)	2025 TAXES (2ND HALF)	2026 TAXES (1ST HALF)
0001	5,175,900	183,226.86	.00	.00	183,226.86	86,748.10	96,478.76	91,616.00
0002	5,362,100	189,818.34	.00	250.00	189,568.34	89,743.81	99,824.53	94,788.00
0003	4,514,500	159,813.30	.00	.00	159,813.30	75,663.04	84,150.26	79,908.00
0004	4,997,700	176,918.58	.00	250.00	176,668.58	83,636.49	93,032.09	88,338.00
0005	4,603,800	162,974.52	.00	.00	162,974.52	76,909.71	86,064.81	81,490.00
0006	4,783,900	169,350.06	.00	.00	169,350.06	80,178.19	89,171.87	84,674.00
0007	5,103,200	180,653.28	.00	250.00	180,403.28	85,691.25	94,712.03	90,204.00
0008	4,510,200	159,661.08	.00	.00	159,661.08	75,590.98	84,070.10	79,830.00
0009	5,833,300	206,498.82	.00	.00	206,498.82	97,766.11	108,732.71	103,250.00
0010	5,111,300	180,940.02	.00	.00	180,940.02	85,834.68	95,105.34	90,472.00
0011	5,204,600	184,242.84	.00	500.00	183,742.84	86,979.12	96,763.72	91,872.00
0012	4,929,700	174,511.38	.00	.00	174,511.38	82,621.79	91,889.59	87,254.00
0013	4,317,400	152,835.96	.00	.00	152,835.96	75,741.82	77,094.14	76,420.00
0014	4,684,000	165,813.60	.00	.00	165,813.60	78,503.86	87,309.74	82,906.00
0015	4,757,500	168,415.50	.00	.00	168,415.50	79,735.73	88,679.77	84,210.00
0016	4,835,100	171,162.54	.00	.00	171,162.54	81,036.29	90,126.25	85,582.00
0017	4,958,700	175,537.98	.00	250.00	175,287.98	82,982.83	92,305.15	87,646.00
0018	4,263,200	150,917.28	.00	.00	150,917.28	71,451.26	79,466.02	75,462.00
0019	4,811,900	170,341.26	.00	500.00	169,841.26	80,397.48	89,443.78	84,920.00
0020	3,596,700	127,323.18	.00	250.00	127,073.18	60,155.69	66,917.49	63,536.00
0021	3,909,700	138,403.38	.00	.00	138,403.38	65,526.60	72,876.78	69,204.00
0022	5,332,800	188,781.12	.00	.00	188,781.12	89,377.73	99,403.39	94,392.00
0023	4,970,600	175,959.24	.00	.00	175,959.24	83,307.28	92,651.96	87,978.00
0024	3,712,400	131,418.96	.00	.00	131,418.96	62,219.84	69,199.12	65,710.00
0025	4,116,500	145,724.10	.00	.00	145,724.10	68,992.55	76,731.55	72,864.00
0026	3,637,500	128,767.50	.00	.00	128,767.50	60,964.53	67,802.97	64,382.00
0027	3,226,700	114,225.18	.00	.00	114,225.18	54,079.50	60,145.68	57,112.00
0028	4,672,000	165,388.80	.00	.00	165,388.80	78,302.74	87,086.06	82,698.00
0029	4,644,900	164,429.46	.00	250.00	164,179.46	77,723.55	86,455.91	82,092.00
0030	2,612,700	92,489.58	.00	.00	92,489.58	43,788.87	48,700.71	46,244.00
0031	4,214,900	149,207.46	.00	250.00	148,957.46	70,516.75	78,440.71	74,480.00
0032	4,493,900	159,084.06	.00	750.00	158,334.06	74,942.78	83,391.28	79,168.00
0033	4,404,100	155,905.14	.00	.00	155,905.14	73,687.74	82,217.40	77,952.00
0034	4,230,500	149,759.70	.00	.00	149,759.70	70,778.21	78,981.49	74,878.00
0035	4,656,600	164,843.64	.00	250.00	164,593.64	77,919.65	86,673.99	82,298.00
0036	5,261,800	186,267.72	.00	.00	186,267.72	88,187.78	98,079.94	93,136.00
0037	4,454,000	157,671.60	.00	.00	157,671.60	74,649.06	83,022.54	78,838.00
0038	4,490,500	158,963.70	.00	500.00	158,463.70	75,010.79	83,452.91	79,232.00
0039	3,961,000	140,219.40	.00	.00	140,219.40	66,386.38	73,833.02	70,112.00
0040	1,962,200	69,461.88	.00	.00	69,461.88	32,761.46	36,700.42	34,728.00
0041	1,937,200	68,576.88	.00	.00	68,576.88	32,467.47	36,109.41	34,284.00
0042	1,785,000	63,189.00	.00	.00	63,189.00	29,916.60	33,272.40	31,594.00
0043	1,981,600	70,148.64	.00	.00	70,148.64	33,211.61	36,937.03	35,072.00
0044	1,917,200	67,868.88	.00	.00	67,868.88	32,132.27	35,736.61	33,930.00
0045	1,938,200	68,612.28	.00	.00	68,612.28	32,484.23	36,128.05	34,304.00
0046	3,217,300	113,892.42	.00	.00	113,892.42	53,921.96	59,970.46	56,946.00
0047	3,618,200	128,084.28	.00	250.00	127,834.28	60,391.06	67,443.22	63,922.00
0048	4,591,300	162,532.02	.00	.00	162,532.02	76,950.20	85,581.82	81,268.00
0049	7,442,100	263,450.34	.00	.00	263,450.34	124,729.63	138,720.71	131,726.00
0050	5,101,500	180,593.10	.00	.00	180,593.10	85,376.15	95,216.95	90,298.00
0051	4,534,400	160,517.76	.00	250.00	160,267.76	75,871.57	84,396.19	80,134.00
0052	4,992,600	176,738.04	.00	.00	176,738.04	83,676.02	93,062.02	88,370.00
0053	5,221,200	184,830.48	.00	250.00	184,580.48	87,382.34	97,198.14	92,286.00
0054	6,263,100	221,713.74	.00	.00	221,713.74	104,969.58	116,744.16	110,854.00
0055	4,803,600	170,047.44	.00	250.00	169,797.44	80,383.36	89,414.08	84,896.00
0056	4,335,400	153,473.16	.00	500.00	152,973.16	72,411.34	80,561.82	76,490.00
0057	4,953,200	175,343.28	.00	.00	175,343.28	83,015.67	92,327.61	87,672.00
0058	4,837,300	171,240.42	.00	500.00	170,740.42	80,823.16	89,917.26	85,370.00
0059	5,004,500	177,159.30	.00	.00	177,159.30	83,875.45	93,283.85	88,580.00
0060	4,264,900	150,977.46	.00	750.00	150,227.46	70,979.75	79,247.71	75,112.00
0061	4,575,600	161,976.24	.00	250.00	161,726.24	76,562.09	85,164.15	80,864.00
0062	5,372,000	190,168.80	.00	500.00	189,668.80	89,784.74	99,884.06	94,836.00
0063	5,556,500	196,700.10	.00	500.00	196,200.10	92,876.96	103,323.14	98,098.00
0064	4,902,100	173,534.34	.00	.00	173,534.34	82,159.21	91,375.13	86,772.00
0065	4,957,400	175,491.96	.00	500.00	174,991.96	82,961.06	92,030.90	87,498.00

TAXING DISTRICT NO. 31 LODI

COUNTY NO. 02 BERGEN

PAGE NO	NET TAXABLE VALUE	TOTAL TAXES (GENERAL)	TOTAL TAXES (SPECIAL)	DEDUCTION AMOUNT	NET AMOUNT OF TAXES	2025 TAXES (1ST HALF)	2025 TAXES (2ND HALF)	2026 TAXES (1ST HALF)
0066	5,405,400	191,351.16	.00	500.00	190,851.16	90,344.51	100,506.65	95,426.00
0067	4,567,200	161,678.88	.00	.00	161,678.88	76,421.29	85,257.59	80,838.00
0068	4,991,100	176,684.94	.00	250.00	176,434.94	83,525.86	92,909.08	88,216.00
0069	4,969,600	175,923.84	.00	.00	175,923.84	83,290.53	92,633.31	87,962.00
0070	5,507,000	194,947.80	.00	250.00	194,697.80	92,172.34	102,525.46	97,348.00
0071	4,991,400	176,695.56	.00	.00	176,695.56	83,655.89	93,039.67	88,346.00
0072	4,959,400	175,562.76	.00	250.00	175,312.76	82,994.57	92,318.19	87,656.00
0073	5,066,000	179,336.40	.00	.00	179,336.40	84,906.19	94,430.21	89,670.00
0074	3,412,500	120,802.50	.00	500.00	120,302.50	56,943.53	63,358.97	60,152.00
0075	5,110,200	180,901.08	.00	250.00	180,651.08	85,521.96	95,129.12	90,328.00
0076	4,377,700	154,970.58	.00	.00	154,970.58	73,245.26	81,725.32	77,488.00
0077	5,863,700	207,574.98	.00	.00	207,574.98	98,275.63	109,299.35	103,788.00
0078	4,483,000	158,698.20	.00	250.00	158,448.20	75,010.10	83,438.10	79,224.00
0079	5,033,200	178,175.28	.00	.00	178,175.28	84,356.45	93,818.83	89,090.00
0080	4,374,300	154,850.22	.00	.00	154,850.22	73,313.25	81,536.97	77,432.00
0081	5,086,400	180,058.56	.00	500.00	179,558.56	84,998.08	94,560.48	89,782.00
0082	5,293,500	187,389.90	.00	.00	187,389.90	88,719.09	98,670.81	93,694.00
0083	4,413,700	156,244.98	.00	.00	156,244.98	73,973.63	82,271.35	78,124.00
0084	5,584,100	197,677.14	.00	250.00	197,427.14	93,464.54	103,962.60	98,714.00
0085	4,348,100	153,922.74	.00	.00	153,922.74	72,874.17	81,048.57	76,962.00
0086	4,648,100	164,542.74	.00	.00	164,542.74	77,902.18	86,640.56	82,276.00
0087	4,483,100	158,701.74	.00	.00	158,701.74	75,136.79	83,564.95	79,350.00
0088	4,426,300	156,691.02	.00	250.00	156,441.02	74,059.80	82,381.22	78,224.00
0089	5,228,400	185,085.36	.00	500.00	184,585.36	87,378.01	97,207.35	92,294.00
0090	5,608,600	198,544.44	.00	.00	198,544.44	94,000.18	104,544.26	99,272.00
0091	4,238,000	150,025.20	.00	750.00	149,275.20	70,653.89	78,621.31	74,638.00
0092	3,681,200	130,314.48	.00	.00	130,314.48	61,696.95	68,617.53	65,156.00
0093	5,677,300	200,976.42	.00	250.00	200,726.42	95,026.57	105,699.85	100,364.00
0094	4,956,100	175,445.94	.00	.00	175,445.94	83,064.26	92,381.68	87,724.00
0095	3,644,000	128,997.60	.00	250.00	128,747.60	60,948.46	67,799.14	64,376.00
0096	4,357,600	154,259.04	.00	.00	154,259.04	72,908.38	81,350.66	77,130.00
0097	4,978,200	176,228.28	.00	.00	176,228.28	83,434.67	92,793.61	88,114.00
0098	4,450,200	157,537.08	.00	250.00	157,287.08	74,460.39	82,826.69	78,646.00
0099	4,801,000	169,955.40	.00	500.00	169,455.40	80,214.78	89,240.62	84,724.00
0100	4,086,900	144,676.26	.00	.00	144,676.26	68,496.46	76,179.80	72,342.00
0101	5,015,000	177,531.00	.00	250.00	177,281.00	83,801.43	93,479.57	88,640.00
0102	5,142,300	182,037.42	.00	.00	182,037.42	86,184.99	95,852.43	91,018.00
0103	4,729,100	167,410.14	.00	.00	167,410.14	79,259.73	88,150.41	83,706.00
0104	4,394,500	155,565.30	.00	.00	155,565.30	73,651.86	81,913.44	77,784.00
0105	4,894,500	173,265.30	.00	.00	173,265.30	82,031.84	91,233.46	86,634.00
0106	4,458,800	157,841.52	.00	.00	157,841.52	74,729.52	83,112.00	78,918.00
0107	3,973,650	140,667.21	.00	.00	140,667.21	69,231.27	71,435.94	70,334.00
0108	3,955,900	140,038.86	.00	250.00	139,788.86	66,175.92	73,612.94	69,894.00
0109	4,557,200	161,324.88	.00	.00	161,324.88	76,378.68	84,946.20	80,664.00
0110	5,609,400	198,572.76	.00	250.00	198,322.76	93,888.56	104,434.20	99,166.00
0111	8,549,500	302,652.30	.00	.00	302,652.30	143,289.65	159,362.65	151,326.00
0112	9,120,900	322,879.86	.00	.00	322,879.86	152,866.32	170,013.54	161,442.00
0113	4,749,100	168,118.14	.00	.00	168,118.14	79,594.94	88,523.20	84,058.00
0114	4,770,600	168,879.24	.00	250.00	168,629.24	79,830.30	88,798.94	84,318.00
0115	5,961,600	211,040.64	.00	.00	211,040.64	99,916.44	111,124.20	105,524.00
0116	11,872,700	420,293.58	.00	.00	420,293.58	198,986.48	221,307.10	210,150.00
0117	10,879,800	385,144.92	.00	.00	385,144.92	182,345.46	202,799.46	192,570.00
0118	4,361,700	154,404.18	.00	.00	154,404.18	73,102.10	81,302.08	77,202.00
0119	3,890,300	137,716.62	.00	.00	137,716.62	65,201.47	72,515.15	68,860.00
0120	4,636,500	164,132.10	.00	.00	164,132.10	82,449.17	81,682.93	82,066.00
0121	4,866,300	172,267.02	.00	.00	172,267.02	81,559.21	90,707.81	86,132.00
0122	3,154,000	111,151.60	.00	500.00	111,151.60	52,611.06	58,540.54	55,574.00
0123	5,806,200	205,539.48	.00	250.00	205,289.48	97,186.94	108,102.54	102,646.00
0124	6,567,100	232,475.34	.00	.00	232,475.34	110,064.61	122,410.73	116,244.00
0125	24,379,800	863,044.92	.00	250.00	862,794.92	408,480.48	454,314.44	431,398.00
0126	28,827,100	1,020,479.34	.00	.00	1,020,479.34	488,327.76	532,151.58	510,240.00
0127	5,800,600	205,341.24	.00	.00	205,341.24	97,218.07	108,123.17	102,666.00
0128	3,671,800	129,981.72	.00	.00	129,981.72	66,044.47	63,937.25	64,992.00
0129	5,894,500	208,665.30	.00	250.00	208,415.30	98,666.85	109,748.45	104,210.00
0130	8,059,300	285,299.22	.00	.00	285,299.22	135,073.88	150,225.34	142,652.00

TAXING DISTRICT NO. 31 LODI

COUNTY NO. 02 BERGEN

PAGE NO	NET TAXABLE VALUE	TOTAL TAXES (GENERAL)	TOTAL TAXES (SPECIAL)	DEDUCTION AMOUNT	NET AMOUNT OF TAXES	2025 TAXES (1ST HALF)	2025 TAXES (2ND HALF)	2026 TAXES (1ST HALF)
0131	7,035,800	249,067.32	.00	.00	249,067.32	116,413.32	132,654.00	124,538.00
0132	4,430,100	156,825.54	.00	250.00	156,575.54	74,123.48	82,452.06	78,284.00
0133	4,477,000	158,485.80	.00	.00	158,485.80	75,034.54	83,451.26	79,246.00
0134	4,310,600	152,595.24	.00	.00	152,595.24	72,245.68	80,349.56	76,296.00
0135	2,676,100	94,733.94	.00	.00	94,733.94	44,851.45	49,882.49	47,366.00
0136	3,471,500	122,891.10	.00	.00	122,891.10	58,182.36	64,708.74	61,450.00
0137	3,753,300	132,866.82	.00	.00	132,866.82	62,905.33	69,961.49	66,432.00
0138	4,143,600	146,683.44	.00	.00	146,683.44	69,446.76	77,236.68	73,340.00
0139	4,607,200	163,094.88	.00	250.00	162,844.88	77,091.70	85,753.18	81,424.00
0140	5,222,900	184,890.66	.00	.00	184,890.66	87,535.81	97,354.85	92,446.00
0141	4,177,400	147,879.96	.00	.00	147,879.96	70,013.26	77,866.70	73,944.00
0142	5,240,100	185,499.54	.00	.00	185,499.54	87,824.10	97,675.44	92,752.00
0143	4,166,400	147,490.56	.00	.00	147,490.56	69,828.88	77,661.68	73,748.00
0144	4,695,300	166,213.62	.00	250.00	165,963.62	78,568.26	87,395.36	82,980.00
0145	3,985,500	141,086.70	.00	250.00	140,836.70	66,672.04	74,164.66	70,416.00
0146	4,368,100	154,630.74	.00	.00	154,630.74	73,209.38	81,421.36	77,318.00
0147	3,741,900	132,463.26	.00	250.00	132,213.26	62,589.28	69,623.98	66,104.00
0148	4,857,600	171,959.04	.00	.00	171,959.04	81,413.40	90,545.64	85,980.00
0149	5,177,600	183,287.04	.00	.00	183,287.04	86,651.61	96,635.43	91,644.00
0150	4,196,300	148,549.02	.00	.00	148,549.02	70,330.01	78,219.01	74,272.00
0151	4,800,800	169,948.32	.00	.00	169,948.32	80,461.43	89,486.89	84,974.00
0152	4,465,600	158,082.24	.00	.00	158,082.24	74,843.47	83,238.77	79,042.00
0153	3,781,800	133,875.72	.00	250.00	133,625.72	63,257.99	70,367.73	66,818.00
0154	4,447,200	157,430.88	.00	.00	157,430.88	74,535.10	82,895.78	78,716.00
0155	4,675,000	165,495.00	.00	.00	165,495.00	78,353.04	87,141.96	82,746.00
0156	4,171,900	147,685.26	.00	250.00	147,435.26	69,796.07	77,639.19	73,718.00
0157	4,448,950	157,492.83	.00	.00	157,492.83	77,691.01	79,801.82	78,744.00
0158	4,180,100	147,975.54	.00	.00	147,975.54	70,058.50	77,917.04	73,986.00
0159	3,948,900	139,791.06	.00	250.00	139,541.06	66,058.61	73,482.45	69,772.00
0160	4,090,200	144,793.08	.00	.00	144,793.08	68,551.77	76,241.31	72,396.00
0161	4,359,000	154,308.60	.00	.00	154,308.60	73,056.87	81,251.73	77,152.00
0162	4,941,400	174,925.56	.00	750.00	174,175.56	82,442.89	91,732.67	87,092.00
0163	5,022,700	177,803.58	.00	250.00	177,553.58	84,055.46	93,498.12	88,780.00
0164	5,154,200	182,458.68	.00	.00	182,458.68	86,384.40	96,074.28	91,232.00
0165	4,257,300	150,708.42	.00	.00	150,708.42	71,352.37	79,356.05	75,352.00
0166	4,860,400	172,058.16	.00	500.00	171,558.16	81,210.35	90,347.81	85,782.00
0167	4,864,300	172,196.22	.00	500.00	171,696.22	81,275.71	90,420.51	85,850.00
0168	4,760,700	168,528.78	.00	250.00	168,278.78	79,664.36	88,144.42	84,140.00
0169	6,085,900	215,440.86	.00	250.00	215,190.86	101,874.71	113,316.15	107,596.00
0170	4,954,800	175,399.92	.00	.00	175,399.92	83,042.48	92,357.44	87,700.00
0171	4,043,000	143,122.20	.00	250.00	142,872.20	67,635.72	75,236.48	71,436.00
0172	4,266,300	151,027.02	.00	250.00	150,777.02	71,378.21	79,398.81	75,388.00
0173	4,971,400	175,987.56	.00	250.00	175,737.56	83,195.70	92,541.86	87,872.00
0174	5,514,300	195,206.22	.00	.00	195,206.22	92,419.71	102,786.51	97,604.00
0175	4,918,200	174,104.28	.00	250.00	173,854.28	82,304.06	91,550.22	86,930.00
0176	4,233,100	149,851.74	.00	.00	149,851.74	70,946.79	78,904.95	74,926.00
0177	4,615,500	163,388.70	.00	250.00	163,138.70	77,230.82	85,907.88	81,568.00
0178	5,091,600	180,242.64	.00	250.00	179,992.64	85,210.25	94,782.39	89,996.00
0179	4,292,700	151,961.58	.00	250.00	151,711.58	71,820.68	79,890.90	75,858.00
0180	4,677,600	165,587.04	.00	250.00	165,337.04	78,271.62	87,065.42	82,668.00
0181	4,471,000	158,273.40	.00	500.00	157,773.40	74,683.99	83,089.41	78,884.00
0182	3,792,600	134,258.04	.00	750.00	133,508.04	63,189.01	70,319.03	66,756.00
0183	31,277,300	1,107,216.42	.00	.00	1,107,216.42	524,207.55	583,008.87	553,604.00
0184	14,168,400	501,561.36	.00	.00	501,561.36	237,462.40	264,098.96	250,778.00
0185	4,605,600	163,038.24	.00	750.00	162,288.24	76,814.89	85,473.35	81,146.00
0186	4,711,600	166,790.64	.00	250.00	166,540.64	78,841.45	87,699.19	83,270.00
0187	5,125,200	181,432.08	.00	500.00	180,932.08	85,648.38	95,283.70	90,466.00
0188	4,273,100	151,267.74	.00	.00	151,267.74	71,617.19	79,650.55	75,636.00
0189	4,481,100	158,630.94	.00	500.00	158,130.94	74,853.26	83,277.68	79,066.00
0190	5,045,200	178,600.08	.00	.00	178,600.08	84,644.74	93,955.34	89,302.00
0191	4,124,100	145,993.14	.00	250.00	145,743.14	68,994.96	76,748.18	72,872.00
0192	4,264,500	150,963.30	.00	250.00	150,713.30	71,348.03	79,365.27	75,356.00
0193	4,476,100	158,453.94	.00	.00	158,453.94	75,019.45	83,434.49	79,226.00
0194	4,362,500	154,432.50	.00	250.00	154,182.50	72,990.51	81,191.99	77,090.00
0195	4,234,300	149,894.22	.00	250.00	149,644.22	70,841.89	78,802.33	74,820.00

TAXING DISTRICT NO. 31 LODI

COUNTY NO. 02 BERGEN

PAGE NO	NET TAXABLE VALUE	TOTAL TAXES (GENERAL)	TOTAL TAXES (SPECIAL)	DEDUCTION AMOUNT	NET AMOUNT OF TAXES	2025 TAXES (1ST HALF)	2025 TAXES (2ND HALF)	2026 TAXES (1ST HALF)
0196	4,498,800	159,257.52	.00	.00	159,257.52	75,399.92	83,857.60	79,626.00
0197	4,603,300	162,956.82	.00	250.00	162,706.82	77,026.32	85,680.50	81,354.00
0198	4,451,200	157,572.48	.00	.00	157,572.48	78,755.26	78,817.22	78,788.00
0199	5,524,700	195,574.38	.00	250.00	195,324.38	86,519.22	108,805.16	97,668.00
0200	4,827,700	170,900.58	.00	.00	170,900.58	80,924.97	89,925.61	85,444.00
0201	5,470,100	193,641.54	.00	.00	193,641.54	91,678.91	101,962.63	96,826.00
0202	4,641,700	164,316.18	.00	.00	164,316.18	77,794.90	86,521.28	82,156.00
0203	5,660,500	200,381.70	.00	.00	200,381.70	94,870.02	105,511.68	100,190.00
0204	12,004,200	424,948.68	.00	.00	424,948.68	201,190.44	223,758.24	212,472.00
0205	4,398,600	155,710.44	.00	.00	155,710.44	73,720.56	81,989.88	77,850.00
0206	5,764,200	204,052.68	.00	.00	204,052.68	96,483.01	107,569.67	102,024.00
0207	5,330,300	188,692.62	.00	.00	188,692.62	89,335.88	99,356.74	94,344.00
0208	2,613,100	92,503.74	.00	.00	92,503.74	43,795.55	48,708.19	46,254.00
0209	3,543,200	125,429.28	.00	500.00	124,929.28	59,134.05	65,795.23	62,462.00
0210	7,423,200	262,781.28	.00	.00	262,781.28	124,412.85	138,368.43	131,394.00
0211	4,810,300	170,284.62	.00	250.00	170,034.62	80,495.67	89,538.95	85,022.00
0212	6,556,200	232,089.48	.00	250.00	231,839.48	109,756.93	122,082.55	115,920.00
0213	4,739,100	167,764.14	.00	.00	167,764.14	79,427.33	88,336.81	83,884.00
0214	4,876,400	172,624.56	.00	250.00	172,374.56	81,603.49	90,771.07	86,188.00
0215	4,292,900	151,968.66	.00	250.00	151,718.66	71,699.03	80,019.63	75,858.00
0216	4,331,500	153,335.10	.00	250.00	153,085.10	72,470.97	80,614.13	76,546.00
0217	4,288,800	151,823.52	.00	250.00	151,573.52	71,755.32	79,818.20	75,786.00
0218	2,995,600	106,044.24	.00	.00	106,044.24	50,206.27	55,837.97	53,022.00
0219	3,898,900	138,021.06	.00	.00	138,021.06	65,345.57	72,675.49	69,012.00
0220	4,380,300	155,062.62	.00	.00	155,062.62	74,045.69	81,016.93	77,530.00
0221	5,651,700	200,070.18	.00	750.00	199,320.18	94,347.52	104,972.66	99,658.00
0222	27,478,300	972,731.82	.00	250.00	972,481.82	460,411.32	512,070.50	486,238.00
0223	10,201,000	361,115.40	.00	.00	361,115.40	170,968.79	190,146.61	180,558.00
0224	4,158,900	147,225.06	.00	.00	147,225.06	69,703.18	77,521.88	73,614.00
0225	4,315,400	152,765.16	.00	250.00	152,515.16	72,201.13	80,314.03	76,258.00
0226	5,055,300	178,957.62	.00	250.00	178,707.62	84,601.86	94,105.76	89,354.00
0227	4,198,800	148,637.52	.00	250.00	148,387.52	70,246.91	78,140.61	74,194.00
0228	4,698,500	166,326.90	.00	.00	166,326.90	78,746.89	87,580.01	83,164.00
0229	4,913,900	173,952.06	.00	500.00	173,452.06	82,106.99	91,345.07	86,726.00
0230	4,178,000	147,901.20	.00	.00	147,901.20	70,023.32	77,877.88	73,950.00
0231	2,973,100	105,247.74	.00	500.00	104,747.74	49,458.51	55,289.23	52,370.00
0232	5,357,200	189,644.88	.00	500.00	189,144.88	89,536.71	99,608.17	94,572.00
0233	1,880,100	66,555.54	.00	750.00	65,805.54	31,135.49	34,700.05	32,904.00
0234	4,433,700	156,952.98	.00	250.00	156,702.98	74,058.84	82,644.14	78,352.00
0235	4,343,300	153,752.82	.00	.00	153,752.82	72,793.73	80,959.09	76,874.00
0236	4,175,500	147,812.70	.00	.00	147,812.70	69,981.41	77,831.29	73,908.00
0237	4,079,700	144,421.38	.00	.00	144,421.38	68,375.80	76,045.58	72,212.00
0238	6,650,800	235,438.32	.00	250.00	235,188.32	111,342.44	123,845.88	117,590.00
0239	4,659,900	164,960.46	.00	.00	164,960.46	78,099.94	86,860.52	82,484.00
0240	3,856,500	136,520.10	.00	.00	136,520.10	64,634.97	71,885.13	68,260.00
0241	5,508,100	194,986.74	.00	.00	194,986.74	92,315.77	102,670.97	97,494.00
0242	8,298,000	293,749.20	.00	.00	293,749.20	139,173.41	154,575.79	146,872.00
0243	5,044,700	178,582.38	.00	.00	178,582.38	84,549.21	94,033.17	89,290.00
0244	4,083,500	144,555.90	.00	750.00	143,805.90	68,064.48	75,741.42	71,904.00
0245	3,908,200	138,350.28	.00	250.00	138,100.28	65,251.47	72,848.81	69,054.00
0246	4,460,900	157,915.86	.00	.00	157,915.86	74,764.71	83,151.15	78,958.00
0247	5,491,200	194,388.48	.00	.00	194,388.48	92,032.54	102,355.94	97,190.00
0248	6,828,300	241,721.82	.00	.00	241,721.82	114,442.32	127,279.50	120,860.00
0249	4,069,000	144,042.60	.00	500.00	143,542.60	67,946.47	75,596.13	71,766.00
0250	7,782,700	275,507.58	.00	.00	275,507.58	163,971.49	111,536.09	137,756.00
0251	5,871,900	207,865.26	.00	500.00	207,365.26	98,163.08	109,202.18	103,684.00
0252	3,891,400	137,755.56	.00	250.00	137,505.56	65,094.89	72,410.67	68,754.00
0253	4,274,200	151,306.68	.00	250.00	151,056.68	71,260.60	79,796.08	75,528.00
0254	4,110,500	145,511.70	.00	750.00	144,761.70	68,517.01	76,244.69	72,382.00
0255	4,298,800	152,177.52	.00	250.00	151,927.52	71,672.92	80,254.60	75,964.00
0256	4,214,500	149,193.30	.00	.00	149,193.30	70,635.06	78,558.24	74,596.00
0257	4,183,500	148,095.90	.00	.00	148,095.90	70,115.49	77,980.41	74,046.00
0258	4,086,600	144,665.64	.00	250.00	144,415.64	68,366.44	76,049.20	72,208.00
0259	4,266,600	151,037.64	.00	.00	151,037.64	76,410.55	74,627.09	75,524.00
0260	4,466,200	158,103.48	.00	1,250.00	156,853.48	74,228.54	82,624.94	78,428.00

TAXING DISTRICT NO. 31 LODI

COUNTY NO. 02 BERGEN

PAGE NO	NET TAXABLE VALUE	TOTAL TAXES (GENERAL)	TOTAL TAXES (SPECIAL)	DEDUCTION AMOUNT	NET AMOUNT OF TAXES	2025 TAXES (1ST HALF)	2025 TAXES (2ND HALF)	2026 TAXES (1ST HALF)
0261	4,646,000	164,468.40	.00	250.00	164,218.40	77,741.99	86,476.41	82,108.00
0262	5,876,200	208,017.48	.00	250.00	207,767.48	98,235.14	109,532.34	103,882.00
0263	4,107,600	145,409.04	.00	250.00	145,159.04	68,718.42	76,440.62	72,572.00
0264	4,539,800	160,708.92	.00	500.00	160,208.92	75,837.09	84,371.83	80,104.00
0265	4,298,500	152,166.90	.00	.00	152,166.90	72,042.89	80,124.01	76,082.00
0266	4,575,300	161,965.62	.00	.00	161,965.62	76,682.07	85,283.55	80,982.00
0267	4,435,200	157,006.08	.00	250.00	156,756.08	74,208.99	82,547.09	78,380.00
0268	4,184,700	148,138.38	.00	250.00	147,888.38	70,010.60	77,877.78	73,946.00
0269	4,691,700	166,086.18	.00	750.00	165,336.18	78,257.91	87,078.27	82,670.00
0270	4,207,400	148,941.96	.00	.00	148,941.96	70,516.06	78,425.90	74,470.00
0271	3,787,200	134,066.88	.00	750.00	133,316.88	63,098.49	70,218.39	66,660.00
0272	24,057,300	851,628.42	.00	250.00	851,378.42	403,075.35	448,303.07	425,688.00
0273	32,141,700	1,137,816.18	.00	.00	1,137,816.18	655,998.16	481,818.02	568,906.00
0274	27,547,300	975,174.42	.00	.00	975,174.42	461,692.77	513,481.65	487,588.00
0275	4,257,900	150,729.66	.00	250.00	150,479.66	71,237.42	79,242.24	75,238.00
0276	4,882,400	172,836.96	.00	500.00	172,336.96	81,579.03	90,757.93	86,166.00
0277	4,013,600	142,081.44	.00	.00	142,081.44	67,267.96	74,813.48	71,040.00
0278	3,909,900	138,410.46	.00	250.00	138,160.46	65,404.95	72,755.51	69,078.00
0279	5,748,700	203,503.98	.00	.00	203,503.98	96,348.23	107,155.75	101,750.00
0280	5,296,400	187,492.56	.00	.00	187,492.56	88,767.68	98,724.88	93,746.00
0281	31,222,600	1,105,280.04	.00	.00	1,105,280.04	523,290.80	581,989.24	552,638.00
0282	4,333,800	153,416.52	.00	.00	153,416.52	72,634.51	80,782.01	76,712.00
0283	4,265,500	150,998.70	.00	.00	150,998.70	71,489.80	79,508.90	75,498.00
0284	4,123,300	145,464.82	.00	500.00	145,464.82	68,856.54	76,608.28	72,734.00
0285	5,510,300	195,064.62	.00	.00	195,064.62	92,352.65	102,711.97	97,534.00
0286	3,689,000	130,590.60	.00	.00	130,590.60	61,702.69	68,887.91	65,296.00
0287	4,136,600	146,435.64	.00	.00	146,435.64	69,329.42	77,106.22	73,220.00
0288	4,180,000	147,972.00	.00	500.00	147,472.00	69,806.83	77,665.17	73,734.00
0289	4,023,100	142,417.74	.00	750.00	141,667.74	66,927.17	74,740.57	70,834.00
0290	4,058,600	143,674.44	.00	.00	143,674.44	68,022.17	75,652.27	71,836.00
0291	4,476,100	158,453.94	.00	.00	158,453.94	75,019.46	83,434.48	79,232.00
0292	4,851,900	171,757.26	.00	.00	171,757.26	81,317.88	90,439.38	85,880.00
0293	5,033,100	178,171.74	.00	.00	178,171.74	84,354.77	93,816.97	89,084.00
0294	3,594,700	127,252.38	.00	250.00	127,002.38	60,122.20	66,880.18	63,502.00
0295	4,228,600	149,692.44	.00	500.00	149,192.44	70,496.35	78,696.09	74,596.00
0296	5,210,200	184,441.08	.00	250.00	184,191.08	87,197.98	96,993.10	92,098.00
0297	4,110,400	145,508.16	.00	500.00	145,008.16	68,640.33	76,367.83	72,508.00
0298	6,412,700	227,009.58	.00	.00	227,009.58	107,476.88	119,532.70	113,506.00
0299	24,905,600	881,658.24	.00	.00	881,658.24	417,417.86	464,240.38	440,830.00
0300	17,694,400	626,381.76	.00	.00	626,381.76	296,558.17	329,823.59	313,190.00
0301	6,454,500	228,489.30	.00	250.00	228,239.30	108,052.45	120,186.85	114,120.00
0302	7,177,500	254,083.50	.00	.00	254,083.50	120,294.91	133,788.59	127,044.00
0303	4,643,600	164,383.44	.00	.00	164,383.44	77,826.77	86,556.67	82,196.00
0304	26,075,200	923,062.08	.00	.00	923,062.08	437,020.38	486,041.70	461,534.00
0305	11,245,600	398,094.24	.00	.00	398,094.24	188,476.27	209,617.97	199,050.00
0306	3,793,400	134,286.36	.00	.00	134,286.36	63,577.42	70,708.94	67,146.00
0307	4,081,800	144,495.72	.00	750.00	143,745.72	68,035.99	75,709.73	71,868.00
0308	4,687,200	165,926.88	.00	250.00	165,676.88	78,432.50	87,244.38	82,840.00
0309	4,884,800	172,921.92	.00	250.00	172,671.92	99,412.65	73,259.27	86,336.00
0310	12,749,800	451,342.92	.00	250.00	451,092.92	214,811.95	236,280.97	225,546.00
0311	3,493,400	123,666.36	.00	250.00	123,416.36	58,424.39	64,991.97	61,706.00
0312	1,402,700	49,655.58	.00	250.00	49,405.58	23,384.27	26,021.31	24,704.00
0313	1,785,500	63,206.70	.00	.00	63,206.70	29,925.01	33,281.69	31,604.00
0314	1,463,000	51,790.20	.00	.00	51,790.20	24,519.90	27,270.30	25,896.00
0315	1,430,000	50,622.00	.00	.00	50,622.00	23,966.81	26,655.19	25,312.00
0316	1,760,400	62,318.16	.00	.00	62,318.16	29,504.32	32,813.84	31,162.00
0317	3,895,200	137,890.08	.00	250.00	137,640.08	65,158.57	72,481.51	68,818.00
0318	4,512,100	159,728.34	.00	.00	159,728.34	75,622.82	84,105.52	79,862.00
0319	5,389,900	190,802.46	.00	.00	190,802.46	90,334.76	100,467.70	95,402.00
0320	4,319,000	152,892.60	.00	.00	152,892.60	72,386.48	80,506.12	76,444.00
0321	4,906,700	173,697.18	.00	250.00	173,447.18	82,381.17	91,066.01	86,726.00
0322	4,958,800	175,541.52	.00	.00	175,541.52	83,109.50	92,432.02	87,772.00
0323	5,767,000	204,151.80	.00	.00	204,151.80	96,654.94	107,496.86	102,074.00
0324	7,470,100	264,441.54	.00	.00	264,441.54	125,198.91	139,242.63	132,222.00
0325	6,337,300	224,340.42	.00	.00	224,340.42	106,213.17	118,127.25	112,170.00

TAXING DISTRICT NO. 31 LODI

COUNTY NO. 02 BERGEN

PAGE NO	NET TAXABLE VALUE	TOTAL TAXES (GENERAL)	TOTAL TAXES (SPECIAL)	DEDUCTION AMOUNT	NET AMOUNT OF TAXES	2025 TAXES (1ST HALF)	2025 TAXES (2ND HALF)	2026 TAXES (1ST HALF)
0326	3,761,700	133,164.18	.00	.00	133,164.18	63,046.11	70,118.07	66,586.00
0327	3,819,800	135,220.92	.00	.00	135,220.92	64,019.87	71,201.05	67,610.00
0328	4,476,200	158,457.48	.00	250.00	158,207.48	74,896.13	83,311.35	79,102.00
0329	4,726,100	167,303.94	.00	500.00	166,803.94	78,959.47	87,844.47	83,400.00
0330	3,895,700	137,907.78	.00	500.00	137,407.78	65,041.96	72,365.82	68,706.00
0331	4,373,100	154,807.74	.00	500.00	154,307.74	73,043.17	81,264.57	77,152.00
0332	4,238,300	150,035.82	.00	.00	150,035.82	71,033.92	79,001.90	75,018.00
0333	4,314,700	152,740.38	.00	250.00	152,490.38	72,189.40	80,300.98	76,246.00
0334	4,079,600	144,417.84	.00	250.00	144,167.84	73,311.32	70,856.52	72,086.00
0335	4,381,200	155,094.48	.00	500.00	154,594.48	73,178.95	81,415.53	77,298.00
0336	4,141,300	146,602.02	.00	.00	146,602.02	69,408.22	77,193.80	73,298.00
0337	4,798,500	169,866.90	.00	250.00	169,616.90	80,297.88	89,319.02	84,806.00
0338	4,498,500	159,246.90	.00	.00	159,246.90	75,394.89	83,852.01	79,628.00
0339	2,790,000	98,766.00	.00	.00	98,766.00	46,760.42	52,005.58	49,384.00
0340	4,376,600	154,931.64	.00	250.00	154,681.64	73,226.84	81,454.80	77,340.00
0341	3,923,900	138,906.06	.00	250.00	138,656.06	65,639.58	73,016.48	69,332.00
0342	4,979,700	176,281.38	.00	750.00	175,531.38	83,052.96	92,478.42	87,768.00
0343	4,151,600	146,966.64	.00	.00	146,966.64	69,580.82	77,385.82	73,486.00
0344	4,222,300	149,469.42	.00	500.00	148,969.42	70,515.78	78,453.64	74,482.00
0345	4,076,000	144,290.40	.00	500.00	143,790.40	68,063.77	75,726.63	71,896.00
0346	4,572,500	161,866.50	.00	500.00	161,366.50	76,385.11	84,981.39	80,686.00
0347	4,389,800	155,398.92	.00	250.00	155,148.92	73,448.08	81,700.84	77,572.00
0348	3,998,100	141,532.74	.00	250.00	141,282.74	66,883.18	74,399.56	70,642.00
0349	9,529,300	337,337.22	.00	.00	337,337.22	159,711.09	177,626.13	168,668.00
0350	3,496,600	123,779.64	.00	.00	123,779.64	58,603.03	65,176.61	61,888.00
0351	4,626,600	163,781.64	.00	250.00	163,531.64	77,416.83	86,114.81	81,766.00
0352	3,876,400	137,224.56	.00	.00	137,224.56	66,225.48	70,999.08	68,614.00
0353	4,558,000	161,353.20	.00	.00	161,353.20	76,392.11	84,961.09	80,674.00
0354	4,968,900	175,899.06	.00	500.00	175,399.06	83,028.80	92,370.26	87,700.00
0355	4,388,000	155,335.20	.00	.00	155,335.20	73,542.89	81,792.31	77,670.00
0356	4,425,700	156,669.78	.00	500.00	156,169.78	73,924.75	82,245.03	78,088.00
0357	4,374,500	154,857.30	.00	.00	154,857.30	73,316.65	81,540.65	77,428.00
0358	5,906,400	209,086.56	.00	250.00	208,836.56	98,866.30	109,970.26	104,418.00
0359	4,587,800	162,408.12	.00	.00	162,408.12	76,891.55	85,516.57	81,206.00
0360	5,044,900	178,589.46	.00	500.00	178,089.46	84,302.56	93,786.90	89,048.00
0361	4,296,900	152,110.26	.00	500.00	151,610.26	71,641.09	79,969.17	75,804.00
0362	4,397,600	155,675.04	.00	500.00	155,175.04	73,453.80	81,721.24	77,590.00
0363	4,370,900	154,729.86	.00	250.00	154,479.86	73,131.30	81,348.56	77,240.00
0364	3,807,500	134,785.50	.00	.00	134,785.50	63,813.72	70,971.78	67,396.00
0365	2,495,400	88,337.16	.00	.00	88,337.16	41,822.93	46,514.23	44,168.00
0366	4,580,900	162,163.86	.00	.00	162,163.86	76,775.89	85,387.97	81,082.00
0367	4,517,900	159,933.66	.00	250.00	159,683.66	75,595.03	84,088.63	79,844.00
0368	4,678,000	165,601.20	.00	.00	165,601.20	78,403.30	87,197.90	82,804.00
0369	4,476,000	158,450.40	.00	250.00	158,200.40	74,892.78	83,307.62	79,098.00
0370	4,608,500	163,140.90	.00	250.00	162,890.90	77,113.49	85,777.41	81,446.00
0371	4,448,000	157,459.20	.00	.00	157,459.20	74,548.51	82,910.69	78,730.00
0372	4,389,700	155,395.38	.00	.00	155,395.38	73,571.40	81,823.98	77,698.00
0373	4,627,400	163,809.96	.00	.00	163,809.96	77,555.24	86,254.72	81,902.00
0374	1,440,200	50,983.08	.00	.00	50,983.08	24,137.75	26,845.33	25,492.00
**DIST TOTAL	2,010,293,600	71,164,393.44	.00	60,250.00	71,104,143.44	33,861,980.50	37,242,162.94	35,552,212.00

TAXING DISTRICT NO. 31 LODI

COUNTY NO. 02 BERGEN

PAGE NO	NET TAXABLE VALUE	TOTAL TAXES (GENERAL)	TOTAL TAXES (SPECIAL)	DEDUCTION AMOUNT	NET AMOUNT OF TAXES	2025 TAXES (1ST HALF)	2025 TAXES (2ND HALF)	2026 TAXES (1ST HALF)
0001	68,660	2,430.56	.00	.00	2,430.56	1,150.74	1,279.82	1,216.00
**DIST TOTAL	68,660	2,430.56	.00	.00	2,430.56	1,150.74	1,279.82	1,216.00

TAXING DISTRICT NO. 31 LODI

COUNTY NO. 02 BERGEN

NAME OF OWNER ADDITIONAL OWNERS	PAGE NO.	BLOCK NO.	LOT NO.	LOT QUALIF.	ACCOUNT NO.	DEED BOOK PAGE	CLASS	PROPERTY LOCATION
A.M.S.ENTERPRISES,INC	0218	143.01	6		300800	06887 00737	2	33 MITCHELL ST
AA&J LLC	0051	32	16		069300	03176 00757	4A	155 SO MAIN ST
AARABI NADER	0080	52	74.01		108100	03525 01209	2	536 HARRISON AVE
ABANTO,AMELIA	0316	233.03	61.06	C0061		08333 00008	2	205A TERHUNE AVE
ABAQUIN, ROMEO CUYUGAN& MARY JOY C	0261	174.18	6		362600	01986 00794	2	3 REDSTONE LN
ABARCA,CARRILLO VICTOR MANUEL ETAL	0120	74	20		165900	05028 01620	2	14 HAMILTON AVE
ABARCA,LORENA & ABARCA, LORENA	0172	116	36		235600	03611 00039	2	199 BELL AVE
ABBAS,XANDER&KATARZYNA ALEKSANDRA	0099	61	54		135000	04361 01697	2	340 WESTERVELT PL
ABDELBAKY, MOHAMED MAGDY	0234	156	37.02		323600	00946 00901	2	15 GREEN CT
ABDELHAMID,GAMA L	0188	125	15		258000	00195 00680	2	14 N WOODSIDE AVE
ABDELSAYED,MERVAT	0370	277	42		504400	08690 00116	2	46 MAC ARTHUR AVE
ABDOOL,FAZAL A.& RAJANDAI	0248	170	10.01		344200	08095 00177	2	27 HANSEN ST
ABDUL, LISA A	0310	233	58		427800	03029 00368	2	157 NORWOOD AVE
ABDULKARIM, SAMAAAN	0194	125.05	7		267300	02550 01284	2	8 ROBERT CT
ABIGAIL BURKE LLC	0204	134	2		280800	04753 01782	4B	234 GARIBALDI AVE
ABILITATO (ETALS),AGOSTINO	0061	41	21		083100	08307 00534	2	43 MCKINLEY AVE
ABOUSAMRA,CHRISTIANE	0033	21.01	46		043700	06995 00647	2	33 MARY ST
ABOUZID, SARA & MOHAMED ETAL	0209	137	4	C0005		04493 01991	2	266 GARIBALDI AVE
ABRAMOWITZ,SHARON & JAYNE	0154	103	4.01		210100	09127 00928	2	109 WASHINGTON ST
ABREU,JUAN CARLOS&ALEXANDRA	0317	234	10		428900	04774 00349	2	213 TERRACE AVE
ABROL,RAJ	0294	219	46		407300	08493 00037	2	26 AVE F
ABUALI,MOHAMMED	0176	119	44		241500	03623 01214	2	105 LAWRENCE AVE
ABUALOUF, SAMEER	0150	100	2		204400	01602 01670	2	83 SPRING ST
ABUALOUF, SAMER F	0343	258	123		464800	00894 01754	2	133 SAINT JOSEPH BLVD
ABUGHANIEH, MOHAMMAD	0334	251	11		452200	02179 01543	2	22-24 HOWARD ST
ABUL-HUDA,AHMAD & NADIA	0185	122.03	11		254100	08146 00646	2	6A SHORT ST
ACERO,DIEGO & EVELYN X	0133	91	10		183000	09081 00459	2	49 HUNTER ST
ACESKI,ILIJA & ACESKA, MITRA	0157	104	3.02		214800	06953 00147	2	138 UNION ST
ACEVEDO, SANDRA	0085	55	13		114900	04147 01526	2	406 FARNHAM AVE
ACEVEDO,DOMINGO A	0334	251	13		452300	04917 01849	2	26-28 HOWARD ST
ACHARYA,RUP REKHA SHAH	0059	40	21		080300	04078 00747	2	33 KIPP AVE.
ACOSTA, JOSE	0046	29	1.01	C007M	061800	01159 00723	2	44 SO MAIN ST # 7M
ACOSTA, SCARLY	0316	233.03	61.06	C0065		05109 00877	2	205E TERHUNE AVE
ACOSTA,NAPOLEON EMILIO	0236	157	38		326600	09079 00310	2	43 HOPE ST
ACQUAFREDDA,MELISSA	0133	91	8		182900	08230 00278	2	45 HUNTER ST
ACQUAFREDDA,WILLIAM	0290	217	37		401500	09197 00055	2	104 AVE E
ACT PROPERTY LLC	0003	2	28		004000	05486 00920	2	274 HARRISON AVE
ADAM,MEHMET&DUYGU EDA BESTAS	0021	12	20		029400	04950 01102	2	108 GARFIELD AVE
ADAMO,MARC A	0344	258	155.01		466200	09187 00338	2	6 STOKES ST
ADAMO,PATRICIA	0163	108	12		222900	06901 00693	2	11 MADISON ST
ADAMSKI,ROBERT L.& SUSAN A.	0339	256	207.01		460300	07600 00401	2	1 CHRISTIE ST
ADDA REALTY - LODI 17,LLC	0272	177.02	2.05		378800	07767 00650	4B	180 ROUTE 17 SOUTH
ADDVENSKY, ELIZABETH	0040	29	1.01	C002B	053800	03237 00074	2	44 SO MAIN ST UNIT 2B
ADEEL, SHEHARVAR	0010	5	38		013000	04781 00054	2	144 WESTMINSTER PL
ADEMI,DORELA	0334	251	5		451900	04864 01902	2	10 HOWARD ST
ADONAY,EMMY LOU	0319	235	9		431200	08880 00482	2	104 KIPP AVE
ADRMLR LLC	0146	98	10		199200	05520 00423	2	13 ROOSEVELT AVE
ADVANCE HOUSING 2000 INC.NJ	0315	233.03	61.06	C0047		08323 00668	15F	202E TERHUNE AVE
ADVANCED ENTERPRISES RECYCLING LLC	0223	149	36		307000	05469 00539	4B	95 ROUTE 46
ADVANCED ENTERPRISES RECYCLING LLC	0248	169.02	21.01		343900	05465 01454	4B	445 MAIN ST
ADZIMA JR, STEPHEN J	0250	174.01	13		347500	02880 01623	4A	126 ESSEX ST
AG INVESTMENTS LLC	0302	229	26		419400	01706 00023	4A	168 ROUTE 46
AGAPITO,ROBERT & DIANE	0054	34	30		073100	06811 00803	2	21 MCKINLEY AVE
AGOSTA,FRANCESCO & PASQUA	0015	9	9		020300	06920 00308	2	10 HOME PL
AGOSTA,SALVATORE(D)& SLAVKA	0370	277	46		504800	06902 00004	2	4 WISSE CT
AGRAMONTE,JHOVANNY GIL ETAL	0229	154	44		316700	02758 01626	2	83 GARIBALDI AVE
AGUILAR, CARLOS & ORTIZ, BETSY	0117	72	6	C0002		04124 00557	2	427 WESTMINSTER PL
AGUILERA,FERNANDO N	0274	202	10		381800	09190 00062	2	24 AVE A
AGUIRRE, CESAR A	0080	52	74.04	C0005	108400	03156 01207	2	524 HARRISON AVE UNIT 5
AGUIRRE, HECTOR L ETAL	0028	18	2.03		036500	03070 00037	2	10 WALNUT PL
AGUNDELO (ETAL), YOVANNA MARIA	0022	12	27		029700	00655 00931	2	96 GARFIELD AVE
AGUS,GJULSUM I	0212	140	6		292000	08864 00394	2	367 GARIBALDI AVE
AGYEMAN,KWAKU & ELIZABETH	0021	12	8		028600	07458 00714	2	341 PASSAIC AVE
AHMAD, MARWAN BADER & MARISSA	0270	176.11	4		376000	00883 02079	15F	87 TRUDY DR
AHMAD,NAVEED & ANSA	0333	250	43		450500	07485 00289	2	47 HOWARD ST
AHMED, MIAN J & SHEHZADI, RIFFAT	0278	204	67		697500	05528 01500	2	54 AVE B
AHMED, MOHAMMED A	0039	27	8.01		051700	05095 00485	2	39 NORWOOD AVE
AHMED, MOHAMMED M	0219	143.01	15		301600	04681 01180	2	67 MITCHELL ST

TAXING DISTRICT NO. 31 LODI

COUNTY NO. 02 BERGEN

NAME OF OWNER ADDITIONAL OWNERS	PAGE NO.	BLOCK NO.	LOT NO.	LOT QUALIF.	ACCOUNT NO.	DEED BOOK	DEED PAGE	CLASS	PROPERTY LOCATION
AHMED, SHUAIB B & SUMAIRA Y	0145	97	14.03	C0006	197700	02068	00085	2	209 UNION ST #6
AHMED, TAREQ	0357	267	17	C0001		04709	01160	2	139 CHURCH ST UNIT 1
AHMED, KHURRAM & KULSOOM F	0328	248	40		444800	08752	00905	2	77 KEASLER AVE
AHMED, SYED KASHIF	0179	120	45		245500	04938	00971	2	281 BELL AVE
AHMED, SYED QAISER & SYED KASHIF	0171	115	40		234300	04907	00207	2	13 LAWRENCE AVE
AHMEMULIC, ALMIR & SELMA	0057	37	29		076700	03539	01710	2	156 PROSPECT ST
AJDYNA, MARIUSZ & KOLEDA, SYLWIA	0110	67	6		151700	02509	01721	2	80 CORABELLE AVE
AJH REALTY LLC	0154	103	5.04		210700	04323	00714	2	129 WASHINGTON ST
AJRUSOSKI, ZIJA & FERZIYE	0101	62	76		138900	07601	00549	2	9A CORABELLE AVE
AKHTAR, NADEEM & SULTANA, MARYAM	0182	121	51		249000	02426	01941	2	243 PATERSON AVE
ALAMIA, GIUSEPPE & ROSALIA	0150	100	15		205200	06879	00419	2	111 SPRING ST
ALARCON, JOSE GUILLERMO	0034	22	8		045000	03625	01572	2	70 CHESTNUT ST
ALBAN, CARLOS & HERRERA, MARTHA	0107	65	32		146600	02369	01260	2	35 RIVER ST
ALBANESE, ALPHONSE & MADELINE	0256	174.07	29		355900	07033	00835	2	24 GREENLAWN DR
ALBANESE, RICHARD & LAURELL	0021	12	18		029300	06946	00131	2	112 GARFIELD AVE
ALBANESE, RICHARD & LAURELL	0219	143.01	16.06		301800	08111	00149	2	56 KENNEDY DR
ALBARIM, NASIR	0103	63	38		140700	08791	00792	2	121 CORABELLE AVE
ALBARRAN, DELIA & LUIS	0158	104	8		215900	08272	00703	2	1 PROSPECT ST
ALBASSAM, AMAR & ODATALLA, MARAM	0176	119	39.01		241200	03222	00805	2	113 LAWRENCE AVE
ALBAY, IRFAN	0057	38	21		077900	04461	01285	2	137 PROSPECT ST
ALBERTI, PHILIP S ETAL	0276	204	13		384600	05489	00677	2	17 AVE A
ALBERTS, CHARLES A & MARY ANN D	0001	1	1			00080	02268	2	157 FARNHAM AVE
ALBURTUS, PATRICIA J.	0147	99.01	9		200600	08009	00795	2	83 AUTUMN ST
ALDANA, EDUARDO FLORES ETAL	0013	7	19		017600	04396	00840	2	60 WESTERVELT PL
ALEJANDRO, YVETTE & ALLEN	0247	167.01	43.02		341900	02907	01817	2	7 RIVERVIEW AVE
ALEX GABRIEL	0310	233	53	C0002	427600	05156	01031	2	149 NORWOOD AVE
ALEXANDER, ANDREA C	0083	53	69		111700	00718	02378	2	251 WESTMINSTER PL
ALFANO, THOMAS & REGIA L ETALS	0265	176.03	6		368500	04270	01949	2	37 TRUDY DR
ALFARO DANIEL H	0079	52	59		107500	02703	02030	2	413 FARNHAM AVE
ALFONSO MASTROFILIPPO	0208	137	4	C0002		07367	00734	2	266 GARIBALDI AVE
ALFONSO MASTROFILIPPO	0209	137	4	C0004		07367	00737	2	266 GARIBALDI AVE
ALFONSO, EDMARK DUMALOS	0123	76	16.07	C0003		05428	01994	2	7-3 SHERMAN AVE
ALI, SYED & NAYLA	0201	130	6		275900	01266	00822	2	446 WESTMINSTER PL
ALICEA, CELENITA	0027	17	29	C0019		04792	00174	2	124 HOME PL UNIT 19
ALICEA, LUIS & MAYMI	0159	105.01	30		217800	05342	01836	2	33 ORCHARD ST
ALIKO, OZCAN JOHN	0328	248	17		443900	02122	01222	2	140 HAMILTON AVE
ALKEO LLC	0009	5	23.01		012100	02574	00492	4A	172-174 WESTMINSTER PL
ALLADEEN, NUWINA S ETAL	0040	29	1.01	C001A	053100	04477	00286	2	44 SO MAIN ST APT 1A
ALLAHYARI, ALIREZA & VIDA	0323	238	24		436800	04168	00654	4A	194 ROUTE 46
ALLAHYARI, ALIREZA & VIDA	0202	130	50		277700	08677	00391	2	369 WESTERVELT PL
ALLECCA JR, THOMAS	0182	121	43		248600	02533	00876	2	259 PATERSON AVE
ALLEN, HAROLD A	0181	121	26		247800	01595	00318	2	280 BELL AVE
ALLEN, BRUCE J. & JOANNE	0128	89	10		175800	06951	00246	2	51 UNION ST
ALLEN, DANIEL E & JENNIFER L	0351	263	133		476400	08631	00072	2	220 CHARLTON AVE
ALLEN, DANIEL E & JENNIFER LYNN	0023	14	1		031400	08239	00509	2	439 PASSAIC AVE
ALLGEIER, ARTHUR & PATRICIA	0061	41	9		082600	08439	00125	2	64 KIPP AVE
ALLIAJ, DERVISH & FATMIRE	0073	50	56		100100	04233	00488	2	297 FARNHAM AVE
ALMACHE, BIBIANA	0137	92	30		187200	04811	01549	2	86 PROSPECT ST
ALMANZAR, ARLENNY E & PENA, HECTOR A	0079	52	56.03		107300	04639	01752	2	421 FARNHAM AVE
ALMANZAR, MARIA	0020	11	3		027700	08513	00562	2	3 SO CORABELLE AVE
ALMANZAR, RONDYS & ROSARIO, CECILIA	0003	2	9		003000	08790	00438	2	219 FARNHAM AVE
ALMONTE, RUBEN ARIEL	0217	143	24		299500	05277	01897	2	46 MITCHELL ST
ALMONTE, NATIVIDAD	0065	44	1.01		088800	09091	00319	2	104 GROVE ST
ALMONTE, NEFTALI E & MARTINEZ, KILDIA	0120	74	22		166000	03995	01396	2	16 HAMILTON AVE
ALRAUOD, EBRAHIM	0117	72	1		161500	05222	00160	2	411 WESTMINSTER PL
ALSHAEBANI, BASSAM	0171	115	24		233500	00777	00418	2	45 LAWRENCE AVE
ALVARADO, DIMAS R ETAL	0217	143	26		299700	02850	00288	2	38 MITCHELL ST
ALVARADO, JORGE & CRUZ MARIA	0259	174.10	5		359700	08870	00464	2	14 WHITEOAK DR
ALVARADO, REINALDO S ETALS	0224	151	59		309900	04905	00518	2	78 GARIBALDI AVE
ALVAREZ (ETALS), FRANCISCO L	0279	204	82		388200	09515	00366	2	22 AVE B
ALVAREZ CASTANEDA, GLORIA E	0021	12	11		028800	04041	01973	2	345 PASSAIC AVE
ALVAREZ PROPERTIES LLC	0276	204	6		384200	01259	00290	4B	372 MAIN ST
ALVAREZ, CHRISTINE	0349	260	197		474200	02777	01057	2	304 CHURCH ST
ALVAREZ, ERIKA	0131	89.01	15		178900	03398	02160	2	14 MASSEY ST
ALVAREZ, JACQUELINE	0208	137	4	C0001		04369	00097	2	266 GARIBALDI AVE
ALVAREZ, JACQUELINE	0227	153	1.01		313600	03079	00595	4A	34 VICTOR ST
ALVAREZ, LEVIS & WENDY C.	0075	51	32		102400	09361	00418	2	375 FARNHAM AVE
ALVAREZ, ODRIS	0188	125	19		258400	04859	00326	2	6 N WOODSIDE AVE

TAXING DISTRICT NO. 31 LODI

COUNTY NO. 02 BERGEN

NAME OF OWNER ADDITIONAL OWNERS	PAGE NO.	BLOCK NO.	LOT NO.	LOT QUALIF.	ACCOUNT NO.	DEED BOOK	DEED PAGE	CLASS	PROPERTY LOCATION
ALVAREZ,VICTOR ARIAS ETAL	0147	99.01	17.01		201000	04254	00842	2	99 AUTUMN ST
ALVEAR,VICTOR JR & EVELYN	0044	29	1.01	C006B	059400	09166	00040	2	44 SO MAIN ST #6B
ALVIA, CESAR D & KELLY	0006	4	5.01		008000	05196	00518	2	210 FARNHAM AVE
AMA LODI PROPERTIES LLC	0093	59	40		127600	05057	00355	2	99 BURNS AVE
AMABILE,ANTONIO,ANGELA(S)MARIE	0226	152	15		311800	07604	00442	2	129 KENNEDY DR
AMAR ALBASSAM AND MARMAN ODATALLA	0164	109	20.01		224700	02119	01919	2	127 HUNTER ST
AMAR, ALINE	0366	276	9		497500	02418	01888	2	17 MAC ARTHUR AVE
AMARO, BILLY & BENCOSME, ANABERLIN	0267	176.07	4		372100	03403	01790	2	36 TRUDY DR
AMBATZOGLOU, XENIA	0162	107	10		222000	05082	01185	2	140 WASHINGTON ST
AMBROSIO,MAURO(S)LORRAINE	0246	166	38.01		340800	06570	00932	2	34 RIVERVIEW AVE
AMEHULE &STELLA CHINWO	0251	174.05	1		348400	08696	00483	2	8 LUCILLE DR
AMER,MOHAMED Z&ELBARADEI SHERIHAN M	0152	101	14		208400	03479	01921	2	85 JAMES ST
AMERICAN LEGION POST 136	0128	89	7.02		175400			15F	41 UNION ST
AMERICAN OIL CO BP	0250	174.02	14		347800	08382	00885	4A	80 ESSEX ST
AMERICAN ONE INVESTMENT LLC	0323	238	1		436400	03461	01650	4A	206 ROUTE 46
AMEZQUINTA, YUDERKA & JOSE	0069	47	22		093300	03158	01626	2	163 GROVE ST
AMINLARI, ZAHRA H	0301	225	277		417200	03802	01531	2	148 CHURCH ST
AMINLARI,ZAHRA H	0112	68	11		154500	03520	00440	2	156 CORABELLE AVE
AMMAR, WAHEED	0083	54	1.02		112200	05063	01450	2	56 WILLARD ST
AMMARI, SABA KARIM	0122	76	16.01	C0004		04478	01214	2	596 HARRISON AVE UNIT 4
AMPIE, LEONEL & OLGA M	0277	204	41.01		386100	04459	01829	2	71 AVE A
ANAND,DEV & RITA	0105	64	64		144500	08499	00944	2	151 CORABELLE AVE
ANATRA,JOSEPH G.	0243	164	39			06686	00960	4A	94 SIDNEY ST
ANDERSEN,WALTER & BRUNO, LORRIANE	0203	132	17		279500	02217	01201	2	260 CORABELLE AVE
ANDERSON, PAULINE & RASHEED	0175	119	11		239700	03592	00496	2	278 UNION ST
ANDERSON, TOMMY M	0169	113	25		231100	01049	00243	2	165 TERRACE AVE
ANDERSON,CARL A	0113	68	41		156000	08720	00063	2	214 CORABELLE AVE
ANDERSON,EUGENE R SR&DONNA M	0022	13	5		030300	06237	00166	2	367 PASSAIC AVE
ANDIA, NELLY V	0366	276	17		498700	01192	01600	2	33 MAC ARTHUR AVE
ANDRADE, ALEX ROMULO ETAL	0251	174.05	7		349000	05485	01551	2	7 BLUERIDGE RD
ANDRE (ETAL),JEAN	0169	113	19		230800	09353	00441	2	44 MCKINLEY AVE
ANDREWS,KEINO	0137	92	31		187300	03420	01284	2	82 PROSPECT ST
ANDUJAR, ANGELICA & TIERNEY,ALLYSON	0111	67	14		152500	02773	00299	2	48 CORABELLE AVE
ANDUJAR, JENNIFER	0051	32	13		069100	02781	00034	2	128 TERRACE AVE
ANDUJAR,JORGE&DEBSKA,EWELINA	0170	115	22		233300	04038	00062	2	250 UNION ST
ANEKE, IFEOMA & EDWIN O	0067	45	13		090300	05388	00201	2	119 GROVE ST
ANELLO,ROBERT M.& ELISE A.	0151	100	39		206500	07346	00867	2	76 JAMES ST
ANEVSKI,JAMES	0022	12	29		029800	09319	00048	2	92 GARFIELD AVE
ANGEL,CATO B	0238	158.01	15		328900	04963	01179	4A	80 ROUTE 46
ANGELA PATRICIA YEPES LIVING TRUST	0076	51	46		103100	02015	00360	2	343 FARNHAM AVE
ANGUISACA, MIGUEL ARCENTIO	0197	127	26		271600	04263	01872	2	101 NORWOOD AVE
ANIA, SALVATORE J	0289	217	8		400100	04163	01029	2	57 AVE D
ANIKSA REALTY LLC	0228	153	21		314500	02413	01964	4B	169 KENNEDY DR
ANIL, RAMON & DANAURIS	0186	123	30		255700	05385	00923	2	264 PATERSON AVE
ANJANISUTA LLC	0036	23	16		047400	05497	01667	2	157-159 SO MAIN ST
ANNELA, LINGAREDDY & AGIARY,SRUTHI	0080	52	74.04	C0003	108400	04147	01784	2	524 HARRISON AVE UNIT 3
ANNICHIARICO,MARITA L	0094	59	62		128500	09230	00346	2	55 BURNS AVE
ANNIE S BURKE IRREVOCABLE EST TRST	0204	134	8		281100	03113	00088	4B	250 GARIBALDI AVE
ANSAH, FRANK & GLADYS ODAME	0256	174.07	35		356500	03403	00468	2	12 GREENLAWN DR
ANSWER, SASHA & STEWART, ETHEL	0207	136	56		284600	04322	00470	2	262A COLUMBIA AVE
ANTHONY W BANKS & KIMBERLY M LEWIS	0227	152	50			02135	00889	2	116 GARIBALDI AVE
ANTINORI, ANTHONY M	0024	15	14.01		033800	02046	00492	2	15 RIVER ST
ANTISTA, LYNN	0300	224	7.01		415700	00025	01258	2	4 COLUMBIA AVE
ANTONOPOULOS, CHRISTOS	0266	176.04	8		369600	01896	00393	2	51 LONGVALLEY RD
ANTONUCCI,GILBERT & JOSEPHINE	0327	248	9		443500			2	122 HAMILTON AVE
APAZA, CARLOS J & MONICA	0214	141	53		294800	02722	02024	2	4 WISSE ST
APICELLA, MICHAEL & MARGARITA	0181	121	41		248500	01754	00101	2	263 PATERSON AVE
APONTE, FARRAH C & MEDINA, ANGIE V	0042	29	1.01	C0030	056400	05062	01900	2	44 SO MAIN ST UNIT 30
APOSTOLOSKA,DESANKA & VESHO,LEONORA	0088	56	46		118700	02323	01978	2	213 WESTERVELT PL
APPALUCCIO, ANTHONY	0081	53	13		109100	01638	02439	2	290 FARNHAM AVE
AQUINO, BENITO L & HAMILTON,PAOLA E	0260	174.16	7.01		362300	03332	00909	2	9 BRANCA CT
AQUINO, NORBERTO & ROBIN LYNN	0303	229	61		420700	01245	00412	2	275 PASADENA AVE
ARANGA, FABIAN & RAMIREZ, PAOLA	0230	154	88		317400	02350	02368	2	30 COLUMBIA LN
ARCE,SONIA	0286	211	30		396500	07976	00509	2	26 AVE D
ARCHILA, JUAN L & IVELISSE	0068	46	32		092300	01736	01138	2	25 MONROE ST
ARDIZZONE,CHARLES & ROSEANNE	0146	98	23		199700			2	14 HILLCREST AVE
ARELLANO, DIEGO M & MARIA	0235	157	1		324600	02345	00742	2	53 CHURCH ST
ARENAS, ARIS & LOMA, JOVELYN V	0350	263	100		474800	03942	01119	2	301 CHURCH ST

TAXING DISTRICT NO. 31 LODI

COUNTY NO. 02 BERGEN

NAME OF OWNER ADDITIONAL OWNERS	PAGE NO.	BLOCK NO.	LOT NO.	LOT QUALIF.	ACCOUNT NO.	DEED BOOK	DEED PAGE	CLASS	PROPERTY LOCATION
ARENAS, ELIZABETH & DELGADO, JUAN	0108	66.01	37		148400	08692	00695	2	26 FIRST ST
ARENSMAN, BIAGIA	0148	99.02	14		202800	07101	00833	2	92 AUTUMN ST
ARGA EYYUP	0332	250	20		449400	04382	00029	2	38 GARDEN ST
ARGUELLO, JORGE & ALEXIS	0168	113	3		230100	05433	00847	2	76 MCKINLEY AVE
ARGUELLO, LILLET (BARRANTES)	0200	130	1		275700	05466	00022	2	14 WARREN ST
ARGUETA, ABILIO & RAMOS, ELI TORRES	0094	59	71		128900	05162	00805	2	39 BURNS AVE
ARIAS, HENRY & JAIME P	0074	50	73		100900	02958	00556	2	265 FARNHAM AVE
ARIAS, OLIVER GEMOSEN	0136	92	14		186000	05182	01397	2	60 SPRING ST
ARIAS, JUAN & MARIA	0073	50	45		00000000	08320	00682	2	313 FARNHAM AVE
ARMIJOS, FAVIO J & JEANETTE	0304	230	3		421200	09461	00293	2	118 RICHMOND ST
ARNOLD, DALE	0288	212	61		399600	03196	02459	2	50 AVE D
ARNONE, ANDREW ETALS	0175	118	21.02		239000	03358	01425	2	80 WOODSIDE AVE
ARNONE, ERIKA M	0112	68	1.01		154000	01099	01692	2	144 CORABELLE AVE
ARNOT 40 REALTY LLC, %CROWN PROP.	0125	81.01	2.02		170000	08772	00893	1	MAIN ST REAR
AROCHO, JANICE	0347	259	225		471100	01950	02172	2	248 CHURCH ST
ARONI, VIDAL ETAL	0021	11	13.01		028100	03374	02285	2	11 SO CORABELLE AVE
ARORA, VINITKUMA & JARDOSH, VISITA	0142	97	6.03		195300	03514	00192	2	64 SAINT JOSEPH BLVD
ARRIGO FAMILY (TRUST)	0077	52	32.02		105000	09062	00165	2	492 HARRISON AVE
ARROYO JR, RAFAEL A & MAYRA	0266	176.05	2		369900	03953	01226	2	46 LONGVALLEY RD
ARROYO (ETALS), HECTOR	0184	122.02	5		252800	08659	00396	2	12 AIDA CT
ARSLAN, EVRIM	0229	154	28		316100	02245	02171	2	49 GARIBALDI AVE
ARTALE, DORIS	0006	3	37		007500	01571	00719	2	170 FARNHAM AVE
ARTHUR SCHUSTER LLC	0281	205.02	4.04		389600	02814	02263	2	60 INDUSTRIAL RD
ARVELO, ANGELA (SILVERIO)	0137	92	32		187400	02890	02471	2	78 PROSPECT ST
ASCENCIO (ETAL), GARRICK E	0193	125.03	61		265100	01411	02367	2	17 PINE ST
ASENCION, FELICITA	0190	125.01	31		261200	08414	00210	2	11 LOUIS ST
ASENCION, WENDY	0231	155	28		319200	03837	00960	2	157 GARIBALDI AVE
ASFALG, PAUL (V) & CAROLYN	0297	223	24		411900	05824	00499	2	51 AVE F
ASHIRU, ADEDOYIN SAMUDEEN ETAL	0172	116	29	C0002		03757	00069	2	213B BELL AVE
ASSIA, ANTOINETTE	0068	46	30		092200	08495	00123	2	21 MONROE ST
ASSOCIATION FOR RETARDED CITIZENS	0235	156	40.02		324200	06768	00628	15F	19 CHURCH ST-HEALTH CENTE
ASTAIZA, AURA & DARYLEE	0361	270	39		191200	02474	01424	2	90 PASADENA AVE
ASTORINA, JOSEPH & ANTOINETTE	0096	60	45		131700	05200	01120	2	125 BURNS AVE
ASTORINA, JOSEPHINE & LAURA TRSTES	0099	62	1		135900	02321	01971	2	28 BURNS AVE
ASTORINA, LAURA TRSTE	0136	92	11.01		185800	02719	00290	2	54 SPRING ST
ASTUDILLO, LEONARDO & JULIA	0224	151	49		309400	02231	00508	2	95 KENNEDY DR
ASTUDILLO, DIEGO F	0287	212	26		398000	04966	00348	2	85 AVE C
ATHWAL (ETAL), GURDEV	0318	235	4		431000	09468	00104	2	112 KIPP AVE
ATTANASIO, ENRICO J ETAL	0201	130	20		276500	04744	00356	2	476 WESTMINSTER PL
ATTANASIO, HENRY & SYLVIA ETALS	0180	120	61		246200	04867	00808	2	251 BELL AVE
ATTILIO, KEVIN, (ETAL)	0121	75	14		167100	08050	00348	2	527 FARNHAM AVE
AUFIERO JR, LOUIS & CHRISTOPHER ETALS	0120	73	53		164900	03038	00468	2	28 WARREN ST
AUR, CRISTINA	0321	236	4		433600	01916	01357	2	28 SHERIDAN ST
AUTO SALVAGE CORP	0116	69	1.18		159700			4A	1 PARK PL
AVALOS, JOSE RICARDO & MERYL V.Z.	0093	59	28		127100	08750	00877	2	206 WESTERVELT PL
AVERSO, FRANK (V) & ROSALIE	0330	249	29.02		446900			2	44 PUTNAM ST
AVERSO, JOSEPH (V)	0310	233.02	60	C0006		07167	00808	2	6 STAAL LN
AVILA, ANA	0319	235	20		431600	02359	00677	2	181 GROVE ST
AVILA, LILIANA E REYES	0255	174.07	18		354800	05268	01775	2	21 LONGVALLEY RD
AVILA, JONATHAN & DIOSELENE	0161	106	3		219500	09449	00305	2	97 JAMES ST
AVILES, ADRIANA I	0353	264	113		479500	03183	01911	2	150 CHARLTON AVE
AVILES, EDUARDO & GUZMAN, BERTHA	0363	271	31		493800	08586	00482	2	174 PASADENA AVE
AVITABILE, JAMES V & JEFFREY S	0232	155	71		320700	03925	01721	2	126 COLUMBIA LN
AVNET, JACK & LORETTA (V)	0263	176	8		366100	05173	00034	2	41 RIVERVIEW AVE
AVOLA, LOUIS (V) & ALICE	0177	119	68		243000	04584	00412	2	55 LAWRENCE AVE
AVOLA, VINCENZA	0025	17	11		035000	07741	00722	2	90 HOME PL
AVUDZEGA (ETAL), DAVID	0175	119	13		239800	01283	01338	2	282 UNION ST
AWAD, TAMAM	0027	17	29	C0011		04344	00777	2	124 HOME PL UNIT 11
AXELSSON, BENNY & MUTSUKO	0310	233.02	60	C0004		04899	01296	2	4 STAAL LN
AYALA, CLAUDIA & PAZ, JONATHAN	0239	159.01	5		330900	02491	01772	2	21 BOYD ST
AYON, KAREN & ALONSO, FANNY & JAMES	0061	41	13		082800	04320	01914	2	54 KIPP AVE
AZEEZ, LUANNA	0315	233.03	61.06	C0045		04923	01968	2	202C TERHUNE AVE
AZZOLINO, M MARLENE B	0129	89	12		176000	05431	00339	2	59 UNION ST
A45LODI LLC NJ	0277	204	26		385400	05053	00256	2	45 AVE A
B GROUP COMPANY L.L.C.	0339	254	1.02		459300	08302	00256	4A	8 VREELAND ST
B H BROTHERS LLC	0223	151	6		307600	05245	01646	4A	324 MAIN ST
B'NAI JACOB CEMETERY ASSOC	0027	17	39		036200	08019	00902	15E	PASSAIC AVE CEMETERY
BABAKHEL, FARIDULLAH & ARIF, MOHAMMAD	0033	21.02	52		044300	04904	00473	2	197 ROOSEVELT AVE

TAXING DISTRICT NO. 31 LODI

COUNTY NO. 02 BERGEN

NAME OF OWNER ADDITIONAL OWNERS	PAGE NO.	BLOCK NO.	LOT NO.	LOT QUALIF.	ACCOUNT NO.	DEED BOOK	DEED PAGE	CLASS	PROPERTY LOCATION	
BACA, EDWARD&ROJAS, JOSE LUIS	0368	277	13		501400	04834	01292	2	8 MAC ARTHUR AVE	
BACZYK, KRYSSTOF	0003	2	23		003700	08118	00821	2	288 HARRISON AVE	
BADIA, ELVIN ARIAS	0031	21	29		041600	04114	01070	2	15 PATTON ST	
BADILLA, GERARDO & LIGIA	0161	106	10.03		220200	08067	00600	2	117 JAMES ST	
BAEK, JEONG MEE	0103	64	13		141800	01533	02050	2	180 BURNS AVE	
BAGARES, NOEL & IWONA	0023	13	14		031000	00337	01655	2	126 GARFIELD AVE	
BAHAR, FRANK & MUNIBE	0140	96	3.01		191600	05425	00464	2	48 LIBERTY ST	
BAHLOUL, AHMED H	0076	51	34		102500	03185	01770	2	369 FARNHAM AVE	
BAIER, RICHARD & CAROL	0158	105.01	3		216200	07908	00091	2	105 HUNTER ST	
BAILEY, CLESTER	0285	210	9		394200	03603	00238	2	9 AVE B	
BAILEY, IAN R & PICHNARCIK, D	0330	249	33.02		447100	01100	02356	2	59 GARDEN ST	
BAILEY, TODD C & SILIA L	0015	9	28		021200	09544	00161	2	50 HOME PL	
BAINS, DEVINDER & KAUR, JASBIR	0226	152	17		311900	08468	00376	2	131 KENNEDY DR	
BAJRAKTARI, KLIFF	0169	113	37		231700	00421	00280	2	187 TERRACE AVE	
BAJRAMI, MARENA	0305	230.08	21.02	C0007		04796	00427	2	66 TERHUNE AVE #7	
BAK, MARIAN & ELZBIETA	0103	64	5		141400	02139	00439	2	92 ARNOT ST	
BAK, EDWARD G	0109	67	1.06		150900	08442	00840	2	112 CORABELLE AVE	
BAKAL, JACQUELINE	0317	233.03	61.06	C0071		07737	00799	2	206E TERHUNE AVE	
BAKALIAN, JOSEPH & GILCHER, KARIN	0258	174.08	18		358300	02556	01923	2	32 LONGVALLEY RD	
BAKER, STEVEN L & REBECCA R.	0008	4	58	C000B		09122	00457	2	227B WESTMINSTER PL	
BAKOVIC, MURAT	0010	5	40		013100	00377	02073	2	140 WESTMINSTER PL	
BAKRESKI, RISTANA ETAL	0222	145	43		306400	05350	00676	2	69 KIMMIG AVE	
BAKSH, ADNAN	0292	218	28		404200	03126	02215	2	44 AVE E	
BALADANIYA, RAMESHKUMAR	0132	90	9	C0005		05208	01620	2	28 CHURCH ST UNIT 5	
BALAGTAS, MARIA TERESA	0018	10	27		024800	00242	02004	2	33 PARK AVE	
BALAKRISHNAN, MADHI & NUSRAT JAHAN	0013	7	17		017400	03950	00949	2	35 BRYANT PL	
BALAKRISHNAN, RANA & THEVAR, H.S.	0350	263	102		474900	09633	00205	2	305 CHURCH ST	
BALBOA, HARLEM & MARITZA CASTRO	0175	119	20.01		240100	00834	01778	2	294 UNION ST	
BALDASANO, FREDERICK	0143	97	7.06		195800	01840	00223	2	151 UNION ST	
BALDERA, WILFRIDO M & WENDY A	0279	204	79		388100	09351	00124	2	28 AVE B	
BALDIK, YASEMIN	0352	264	96		478700	04994	00029	2	293 CHURCH ST	
BALDINO (ETC), BENIAMINO (LE)	0090	57	49		122600	01139	00248	2	237 WESTERVELT PL	
BALDINO, BENJAMIN	0185	122.03	3		253200	09172	00462	2	5 AIDA CT	
BALDINO, FRANK(V)&S.	0065	43	33		087800	06961	00863	2	75 KIPP AVE	
BALDINO, JOHN J.	0084	54	20		113100	06159	00377	2	380 FARNHAM AVE	
BALDUCCI, ADELA TRSTES/ETAL	0153	102	1		208600	05468	00159	2	49 PROSPECT ST	
BALDUCCI, ADELA TRSTES/PIERO	0173	117	8		236200	05468	00195	2	196 BELL AVE	
BALLA ETALS, FATMIR & MIRETA	0221	145	19		305200	01622	01529	2	98 KEASLER AVE	
BALVIN, DONNA	0114	68	74		157700	01239	00899	2	23 DELL GLEN AVE	
BANAL, RICARDO	0166	109.01	70		226800	08453	00490	2	152 PATERSON AVE	
BANCA, HELENE	0355	265	81		482100	05507	01411	2	102 CHARLTON AVE	
BANCA, MICHAEL S & RICHARD J ETAL	0115	69	1.06		158900	04667	01143	4A	40 ARNOT ST	
BANCA, MICHAEL S & RICHARD J ETAL	0129	89	21.01		176600	04667	00473	4A	13 RENNIE PL	
BANCA, MICHAEL S & RICHARD J ETAL	0129	89	22.01		176700	04667	01567	4B	10-14 UNION ST	
BANCA, RICHARD J	0039	28	2		052300	04667	00397	4A	116 SO MAIN ST	
BANCA, RICHARD T & HELENE	0005	3	28		007100	05141	00746	2	186-190 FARNHAM AVE	
BANCA, MICHAEL S ETALS	0049	30	17.02		065100	04667	00929	4A	25 TERHUNE AVE	
BANGUELA, JONATHAN ETAL	0089	57	1.01		120200	03977	01359	2	44 WILLARD ST	
BANGURA, FATMATA	0083	54	1.01		112100	03240	00412	2	342 FARNHAM AVE	
BANGURA, FATMATA	0134	91	23		184100	04106	01815	2	54 AUTUMN ST	
BANKOVIC, EMILJA	0085	55	16		115100	03454	01463	2	389 WESTMINSTER PL	
BANKS, ANTHONY W & KIMBERLY M LEWIS	0227	152	50		313400	09008	00454	15F	116 GARIBALDI AVE	
BAO, SUE WUYUNSUDE	0041	29	1.01	C0020		055000	04464	00229	2	44 SO MAIN ST #20
BARAKA REALTY MANAGEMENT CORP	0120	74	3		165100	04186	00857	4A	495 WESTMINSTER PL	
BARBACCIA, JOHANNA	0182	121	57		249300	07512	00702	2	229 PATERSON AVE	
BARBARONA, WILFREDO & SHEILA GRACE	0119	73	25		163400	00687	00469	2	485 WESTMINSTER PL	
BARBATO, JOSEPH & CYNTHIA R	0226	152	10		311600	09086	00185	2	119 KENNEDY DR	
BARCELONA III, JOSEPH	0053	33	34		071900	08627	00422	2	125 TERRACE AVE	
BARCIA, PAUL & VERICA	0194	125.04	10		266500	08172	00043	2	19 ROBERT CT	
BARDEN, HELEN	0239	159.01	2.01	C0002		330100	08611	00899	2	81 CHURCH ST
BARETZ, LINDSAY	0291	218	19		403700	02856	00743	2	31 AVE D	
BARICEVIC, DARIA	0277	204	30		385600	06966	00312	2	53 AVE A	
BARISO, CHARLES, JOSEPH (LE)	0142	97	5		195100	01690	02024	2	141 UNION ST	
BARKHO, MATTHEW	0373	279	9		508200	03089	00784	2	4 JAMES CT	
BARKHO, SOLOMON	0367	276	25		499700	03153	01628	2	49 MAC ARTHUR AVE	
BARLOW, ROBERT J.(V)BRENDA C	0191	125.02	21		263100	08358	00213	2	3 N WOODSIDE AVE	
BARMOND REALTY COMPANY	0281	205.03	1		389700	07486	00075	4B	35 INDUSTRIAL RD	
BARON, MICHAEL&ROZALIA	0003	2	24		003800	07075	00477	2	284 HARRISON AVE	

TAXING DISTRICT NO. 31 LODI

COUNTY NO. 02 BERGEN

NAME OF OWNER ADDITIONAL OWNERS	PAGE NO.	BLOCK NO.	LOT NO.	LOT QUALIF.	ACCOUNT NO.	DEED BOOK	DEED PAGE	CLASS	PROPERTY LOCATION
BARONGAN,RODELIO & BRENDA	0248	170	28.03		344500	08700	00885	2	11 HANSEN ST
BARONI,ALDO	0187	124	23		256900	09110	00452	2	37 LEO PL
BARRACHINA,MARILYN	0002	2	4		002700	00150	01941	2	207 FARNHAM AVE
BARRAGAN, PAULA A & CATHERINE	0172	116	34		235500	05104	00995	2	205 BELL AVE
BARRANTES,JORGE L BARBA& JOSE A	0234	156	31.01		323100	03643	01238	2	27 GREEN CT
BARREIRA,EDUARDO & ROSA	0345	259	80.02		467900	02261	02478	2	11 SO SAVOIE ST
BARREIRA,EDUARDO & ROSA	0145	97	21		198100	06641	00237	2	15 JAMES PL
BARRELLA,ALICE	0179	120	40		245300	05993	00162	2	293 BELL AVE
BARRENECHEA, MARIO & ORFELINDA	0015	9	5		020000	03167	01480	2	92 WESTERVELT PL
BARRERA ASTUDILLO, CARMEN R	0228	154	9		315200	05554	01440	2	11 GARIBALDI AVE
BARRERA, HUGO H & SILVIA C	0067	45	16		090400	00665	00648	2	101 CENTRAL AVE
BARRERA,PATRICIA & TEJADA, MARIO	0346	259	201		469900	08977	00153	2	296 CHURCH ST
BARRETO,SHANON M ETALS	0193	125.04	4		265900	04917	00945	2	7 ROBERT CT
BARRETT, SANDRA & ANDREW	0230	154	90		317500	02109	00400	2	26 COLUMBIA LN
BARRIOS, ARISTIDES	0294	219	40		407000	04049	01134	2	38 AVE F
BARSOUM,EMAD Y	0369	277	23		502400	00173	02322	2	22 MAC ARTHUR AVE
BARTLETT,DONALD & SANDRA	0056	37	1		075300	07974	00708	2	144 PROSPECT ST
BARTOLONI,JOSEPH & SHARON L.	0062	41	25		083300	07946	00578	2	51 MCKINLEY AVE
BASHOUR, DANA & RAMI	0011	6	32		014900	03800	01954	2	103 WESTERVELT PL
BASILE, BEATRICE	0275	202	18		382300	02827	01951	2	40 AVE A
BASTIDAS,OSWALDO & PATRICIA	0022	13	4		030200	08229	00309	2	365 PASSAIC AVE
BASUNILLO,DINDO & EVE	0255	174.06	35		353800	09234	00171	2	6 BLUERIDGE RD
BATISTA,DULCE M&FIGUEROE,CHANIS M	0343	258	131		465100	03124	02404	2	48 JAMES PL
BATOZ,BORIS & SEZANA	0245	166	22.01		340200	08164	00205	2	22 RIVERVIEW AVE
BATTAGLIA, PETER & ROSE	0069	48	7		094300	02413	01776	2	64 MONROE ST
BATTH,NAJAR SINGH	0190	125.01	24.02		260500	09083	00010	2	303 UNION ST
BAUER, KATHLEEN E & SHAWN P	0087	56	21		117300	01747	01302	2	282 WESTMINSTER PL
BAUTISTA, ALCENOVAL R	0097	61	21		133400	03330	01021	2	318 WESTERVELT PL
BAUTISTA, JONATHAN & CASTANEDA, N	0277	204	43		386200	00931	00605	2	75 AVE A
BAUTISTA, ROBERTO	0357	266	53		484600	08794	00975	2	49 STOKES ST
BAYOUMY, MARWAN	0197	127	14		271100	00760	00637	2	166 TERRACE AVE
BAYRAKTARLAR,TEOMAN	0040	29	1.01	C002A	053700	08184	00049	2	44 SO MAIN ST APT #2A
BECKER, BRIAN	0134	91	26		184300	00599	00756	2	46 AUTUMN ST
BECKER,BRIAN	0019	10	56		026400	08791	00621	2	57 HOME PL
BECKER,BRIAN	0083	53	67		111600	07171	00613	2	255 WESTMINSTER PL
BECKER,BRIAN	0134	91	28		184400	07414	00001	2	44 AUTUMN ST
BECKER,BRIAN A	0019	10	54		026300	08696	00947	2	55 HOME PL
BEGAJ, ALTIN & JONIDA	0329	249	3			01781	02029	2	111 HAMILTON AVE
BEGAJ,ALBANA & ALKET	0109	66.02	15		149300	03521	00234	2	14 BERNICE PL
BEHEIRY, AHMED	0097	60	48		131800	05300	00467	2	117 BURNS AVE
BEITES, JOHN & RENE & ANTONIO	0156	104	1.02		213800	03275	01278	2	97 LIBERTY ST
BEITES,MARIA	0215	142	49		296800	08592	00173	2	90 HAMILTON AVE
BELANICH,PAUL & ELZA	0262	175.02	1		364500	07177	00585	2	37 CALVIN AVE
BELL,MARION (S)(W)	0185	123	5		254500			2	212 PATERSON AVE
BELLIDO,MARGARET&RODRIGUEZ,EMMANUNE	0217	143	16.24			03493	01059	2	64 MITCHELL ST
BELLINI,PETER (V) & BERNADETTE	0139	95	8		191100	06393	00317	2	38 WASHINGTON ST
BELLO-LUNA, DAVID ETAL	0271	176.11	9		376500	04773	00143	2	6 YOLANDA PL
BELLO, SAMIRA	0270	176.11	3		375900	04879	00732	2	2 PEARL CT
BELLOMO, SALVATORE & KIM	0351	263	131		476300	00458	02107	2	49 CLARK ST
BELOTTO, VICTOR	0109	67	1		150500	05274	01496	2	100 CORABELLE AVE
BENANTI,ANTHONY T & CHRISTINE	0266	176.06	2		370500	08283	00109	2	4 TRUDY DR
BENANTIO,ANTONIO & MARIA	0088	56	54		119100	06999	00119	2	195 WESTERVELT PL
BENANTI,CHARLES M.	0266	176.06	4		370700	08207	00092	2	8 TRUDY DR
BENANTI,MARIA & ALEJANDRO VICENTE	0224	151	31		308600	09660	00456	2	57 KENNEDY DR
BENCOSME, FRANCISCO (ETAL)	0228	154	13		315400	08236	00154	1	21 GARIBALDI AVE
BENCOSME, FRANCISCO (ETAL)	0228	154	15		315500	01597	00334	2	25 GARIBALDI AVE
BENDAS, VOLODYMYR (ETAL)	0009	5	10		011500	01500	01901	2	57 WESTERVELT PL
BENDAS,VOLODYMYR & LYUDMYLA ETAL	0288	212	39		398600	04836	01686	2	90 AVE D
BENE,ANTHONY JR.& GUADALUPE	0352	264	86		478200	07968	00580	2	273 CHURCH ST
BENINATI, MARIA	0107	66.01	9		147300	04192	00246	2	44 RIVER ST
BENITEZ, NILSA E	0162	106.02	15		221200	01935	00982	2	141 PATERSON AVE
BENITEZ, RICARDO J ETAL	0038	26	32		050700	05128	00864	2	26 NORWOOD AVE
BENKE,MARTHA	0030	19	11.01			07663	00488	2	21 WALNUT PL
BENNETT, JASON & KAREN	0187	124	33		257500	04457	01404	2	15 LEO PL
BENNICK,JOANN	0308	233	23		426200	07868	00562	2	226 TERRACE AVE
BENVENUTO,JOSEPH(S)JOSEPHINE	0317	234	16		429200	06336	00220	2	225 TERRACE AVE
BERBERI (ETAL),ERMELINDA	0064	43	16		087000	09272	00133	2	47 HILLCREST AVE
BERBERI, ERMIR	0349	260	183		473500	02207	01338	2	332 CHURCH ST

TAXING DISTRICT NO. 31 LODI

COUNTY NO. 02 BERGEN

NAME OF OWNER ADDITIONAL OWNERS	PAGE NO.	BLOCK NO.	LOT NO.	LOT QUALIF.	ACCOUNT NO.	DEED BOOK PAGE	CLASS	PROPERTY LOCATION
BERCEDONIS, ANGELA	0328	248	13		443700	03061 00467	2	132 HAMILTON AVE
BERGEN BIBLE BAPTIST CHURCH	0213	141	3		293500	07842 00681	15D	364 GARIBALDI AVE-CLUB
BERGEN BIBLE BAPTIST CHURCH, INC.	0365	274	10.02		496300	08764 00162	15D	2 WISSE ST
BERGEN CARES LLC	0042	29	1.01	C003M	056200	01613 00576	15F	44 SO MAIN ST #3M
BERGEN CARES LLC	0312	233.03	61.06	C0001		01375 00822	15D	183A TERHUNE AVE
BERGEN CARES LLC	0315	233.03	61.06	C0053		01299 00908	15F	203E TERHUNE AVE
BERGEN CARES, LLC	0314	233.03	61.06	C0037		01580 01261	15D	201B TERHUNE AVE
BERGES, ANIBAL VERAS ETALS	0275	202	36		383200	05524 00361	2	72 AVE A
BERHANE, FEVEN & ABERHA, AZIEBE	0164	109	6		223900	02430 00316	2	50 JEFFERSON AVE
BERMEO, COSME A & SOFIA E	0028	18	9		037200	04065 01635	2	83 HOME PL
BERMUDEZ, JESUS U & FANNY	0211	138	1		290200	04474 00301	2	340 GARIBALDI AVE
BERNAL, RAUL & MANTILLA, YENNY	0031	21	11		040500	09166 00254	2	64 RICHMOND ST
BERNARDO, PATRICIA	0261	174.18	7		362700	09498 00231	2	5 REDSTONE LN
BERNARDO, THOMAS	0110	67	3		151400	09365 00192	2	92 CORABELLE AVE
BERNICH, GLORIA (R)	0215	142	54		297000	06161 00147	2	98 HAMILTON AVE
BERRY, SCOTT W & TIFFANY M	0245	166	1.01		339500	05482 01236	2	6 RIVERVIEW AVE
BERRY, GEORGE & MARY LOU & THOMAS	0346	259	118		469800	05646 00162	4C	118 LEO PL
BERRY, GEORGE M. & MARYLOU & THOMAS	0180	120	57		246000	06691 00605	2	257 BELL AVE
BERTONE, JUSTIN & CINDY	0057	37	31		076800	03507 00262	2	154 PROSPECT ST
BERTRAM, JUDITH E	0118	72	15		162200	01334 00420	2	10 HUGHES ST
BERZ, MICHAEL GREGORY ETAL	0347	260	39.01		471300	04704 01500	2	3 CLARK ST
BESADA, KIRELOS & CHRISTEEN	0308	233	14		425700	04389 01148	2	246 TERRACE AVE
BESEDA, J.(V) GRACEANN PRIORE	0321	236	1		433500	08221 00022	2	36 SHERIDAN ST
BESIM, RUGOVA & ESMERALDA, ALIAJ	0067	46	8		091200	04245 01310	2	116 CENTRAL AVE
BESPOKE 7 HOLDINGS LLC	0117	71	30.02		161100	01829 00059	4B	55 CONTANT AVE
BEUKELAER, K. & SCAMPAS, M.	0323	237	25		436200	07511 00865	2	163 KIPP AVE
BEYL, FERDINAND H.(V) DOROTHEA	0199	128	34		273600	07866 00786	2	115 CHESTNUT ST
BHANDARI, SHYAN KRISTNA ETAL	0206	136	42		283900	05240 01550	2	323 GARIBALDI AVE
BHATT, RAJENDRA U. & NITA R.	0289	217	12		400300	07768 00878	2	65 AVE D
BHATTARAI, RAM KRISHNA	0148	99.02	3		202100	04877 01419	2	101 PROSPECT ST
BHATTI, MOHAMMAD ASHRAF & ZOHRA	0307	231	11		423700	08040 00167	2	257 GROVE ST
BIANCHI, MARTIN	0161	106	9		219900	04144 00044	2	107 JAMES ST
BIANCHI, MARTIN G	0161	106	7		219700	09660 00104	2	103 JAMES ST
BIANCHI, RICHARD (V) & ANGELINA	0053	34	3			07938 00335	2	34 KIPP AVE
BIASI, PATRICK J & MARY LOUISE (LE)	0106	65	16		145600	02568 00961	2	32 CORABELLE AVE
BIEGEL JR, THOMAS	0160	106	1		219400	04663 00255	2	91 JAMES ST
BIEGEL, THOMAS & PATRICIA	0322	236	28		434900	06836 00391	2	117 KIPP AVE
BIELOUS, GARY & CAROL TRSTES	0276	204	14		384700	05470 01943	2	21 AVE A
BIELENIEK, FRANK J. & CAROL B.	0257	174.08	15		357900	07604 00637	2	26 LONGVALLEY RD
BIG A 178 PASADENA LLC	0364	272	15		495600	05137 00781	4A	178 PASADENA AVE
BIG GROUP CO LLC	0339	254	5		459500	08676 00854	4A	16 VREELAND ST
BIGDELLE, ALAN R & CLAUDIA	0131	89.01	25		179700	05141 00078	4C	107 UNION ST
BIGICA, GARY	0099	61	59		135300	05520 01262	2	221 BURNS AVE
BIGICA, SUNNI A	0099	61	56		135100	03247 00837	2	8 CONTANT AVE
BIRDIR, NIHAL & CALISKAN, MURAT	0372	278	11		506900	02293 00764	2	75 MAC ARTHUR AVE
BISCOTTI MANAGMT LLC	0300	224	4.01		415200	09008 00247	4A	61 WISSE ST
BISHSAS, PALTAN & SHOUBHA	0190	125.01	35.04		261600	08444 00891	2	35 LOUIS ST
BISONO, NATALY	0113	68	40		155900	05302 01467	2	212 CORABELLE AVE
BISTA, PRAGYA & RAKSHYA	0290	217	31		401200	03703 00906	2	101 AVE D
BISULCA, GIUSEPPE (D) & NINA	0210	137	27		288500	06594 00092	2	310 GARIBALDI AVE
BLACERI, SHKELQIM & EDVINA	0256	174.07	31		356100	05422 00315	2	20 GREENLAWN DR
BLAIR, DOLORES	0123	76	16.07	C0005		08630 00806	2	7-5 SHERMAN AVE
BLANCHFIELD, RICHARD & KERI	0201	130	8		276000	08597 00761	2	444 WESTMINSTER PL
BLANCO, DORA & OCHOA, JESSICA & ETAL	0326	247	5		442400	02211 00537	2	10 MARION AVE
BLANDON, GILDARDO	0057	38	17		077700	08511 00462	2	33 CENTRAL AVE
BLANUSA, DRAGAN	0312	233.03	61.06	C0006		04338 01541	2	183F TERHUNE AVE
BLATH, NICHOLAS F	0160	105.02	18		219100	04096 00703	2	66 GROVE ST
BLINT (ETAL), DAVID	0058	39	21		079000	08711 00229	2	53 CENTRAL AVE
BLLOSHMI, ILIRJAN & KLARITA	0018	10	22		024400	04577 00965	2	45 PARK AVE
BLOODWORTH CORP	0285	210	5		394100	04838 00083	4B	390 MAIN ST
BLOODWORTH, DONALD & SONJA	0167	111	19		228600	05340 00378	2	147 CENTRAL AVE
BLOODWORTH, DONALD E. & SONIA A.	0167	111	21		228700	08205 00879	2	16 JACKSON PL
BLOOMER, HENRY & HELEN	0138	94	9		189600	08505 00351	2	19 JAMES ST
BLUE REAL ESTATE LLC	0323	238	28		436900	03381 02457	4A	188 ROUTE 46
BLUE REAL ESTATE LLC	0323	238	53		437300	03381 02412	4A	129 PASADENA AVE
BLUM (ETCS/TRSTES), NEIL A	0256	174.07	26		355600	00004 00611	2	30 GREENLAWN DR
BLUM, VINCENTE	0090	57	45		122400	09061 00269	2	245 WESTERVELT PL
BLYSZCZEK, KRZYSZTOF & MARZANNA	0126	88	9.02			08692 00881	2	30 UNION ST

TAXING DISTRICT NO. 31 LODI

COUNTY NO. 02 BERGEN

NAME OF OWNER ADDITIONAL OWNERS	PAGE NO.	BLOCK NO.	LOT NO.	LOT QUALIF.	ACCOUNT NO.	DEED BOOK PAGE	PROPERTY CLASS LOCATION
BMJR REALTY LLC	0009	5	23.02		012200	03425 00279	2 69 CHARLES ST
BOBADILLA, MARCO & MARIA	0122	76	10		167600	02963 01177	2 537 FARNHAM AVE
BOBADILLA, VICTOR A & SILVANA P	0042	29	1.01	C004C	056700	03717 00946	2 44 SO MAIN ST 4C
BOBO, TED I & AURORA	0234	156	22		322800	05215 00987	2 28 JOHN ST
BOLAND,MARGARET M.	0354	265	59		481100	08568 00314	2 221 CHURCH ST
BOLLETTIERI,THOMAS	0052	32	35		070200	08094 00399	2 149 SO MAIN ST
BOLOGNESE,JOSEPH S.(V)& LINDA M.	0051	31	40		068300	07746 00918	2 20 MARY ST
BOMBON, BYRON & MAYRA	0331	250	1		448500	03069 00942	2 127 HAMILTON AVE
BONA, ONOFRIO TRSTES/ETAL	0083	54	8		112500	02232 01469	2 356 FARNHAM AVE
BONAPARTE,WILLIAM J	0240	159.02	13		331900	00309 01859	2 20 BOYD ST
BONARDI,DARLENE & BONARDI, NICHOLAS	0166	110	20		227700	09154 00023	2 163 HUNTER ST
BONIFACIO,JOSE	0167	111	23		228800	09120 00237	2 12 JACKSON PL
BONILLA, GLENI	0207	136	85.01		286200	04881 00888	2 220 COLUMBIA AVE
BONILLA, NOEMI	0307	231	10		423600	02999 02237	2 253 GROVE ST
BONILLA, RAMONA (ETALS)	0032	21.01	21.02		041900	01741 01582	2 9 MARY ST
BONNER,ALENANDER	0360	269	46		489000	09053 00401	2 12 PASADENA AVE
BONTEMPO,CIRO A.& ROSALIE(R)	0081	53	5		108700	06156 00221	2 274 FARNHAM AVE
BORDONARO,JOSEPH	0075	51	16		101600	06911 00355	2 410 HARRISON AVE
BORDONARO,MARIA &FERRARO,ALANA ROSA	0290	217	49		402100	03147 01654	2 80 AVE E
BORGOGNONE,MARK A	0259	174.10	9		360100	05026 01671	15F 6 WHITEOAK DR
BORO OF LODI	0014	8	4		018400		15C GARFIELD AVE-WELL
BORO OF LODI	0365	274	1			00000 00000	15C 191 GARIBALDI AVE.
BORO OF LODI	0365	274	2				15C 348 ESSEX ST.
BOROUGH OF LODI	0030	19	12			05028 00113	15C WALNUT PL-RECREATION CNTR
BOROUGH OF LODI	0030	19	13.05		039700	07246 00533	15C HOME PL-RESERVOIR
BOROUGH OF LODI	0036	24	20		048400		15C 20 RICHMOND ST
BOROUGH OF LODI	0037	25	17		049200	06881 00745	15C 11 RICHMOND ST
BOROUGH OF LODI	0038	26	16		050400	06861 00537	15C CHESTNUT ST
BOROUGH OF LODI	0038	27	7.01		051500	06840 00105	15C TERRACE AVE
BOROUGH OF LODI	0039	27	8.05		052100	06841 00089	15C NORWOOD AVE
BOROUGH OF LODI	0075	51	22		101900	04937 00246	15C HARRISON AVE-WATER TANK
BOROUGH OF LODI	0076	52	1		103400		15C HARRISON AVE-WATER TANK
BOROUGH OF LODI	0078	52	32.08		105600		15C FARNHAM AVE-VACANT LAND
BOROUGH OF LODI	0080	52	74.05		108500		15C FARNHAM AVE-VACANT LAND
BOROUGH OF LODI	0085	55	1		114400		15C ARNOT ST-WATER TW BOOSTER
BOROUGH OF LODI	0088	56	71		119900		15C 165 WESTERVELT PL FIRE HS
BOROUGH OF LODI	0100	62	31		137300		15C BURNS AVE. & CORABELLE
BOROUGH OF LODI	0101	63	1		139100		15C BURNS AVE. & CORABELLE
BOROUGH OF LODI	0108	66.02	8		148900	06834 00919	15C FIRST ST-MEMORIAL PARK
BOROUGH OF LODI	0109	66.03	1.02		149500	06342 00048	15C BERNICE PL-VACANT LAND
BOROUGH OF LODI	0111	67	18.25		153300		15C MYRTLE ST-VACANT LAND
BOROUGH OF LODI	0117	71.01	19		161400		15C 72 KIMMIG AVE
BOROUGH OF LODI	0124	77	1		168500	06357 00489	15C 1 MEMORIAL DRIVE
BOROUGH OF LODI	0124	80	1		168800		15C MAIN ST BYPASS
BOROUGH OF LODI	0125	81.01	3.02		170100		15C MAIN ST-SEWERAGE DISPOSAL
BOROUGH OF LODI	0125	81.02	1		170900		15C 100 GRAHAM LN FIREHOUSE
BOROUGH OF LODI	0128	89	4.01		175100		15C CHURCH ST-CLUB HSE
BOROUGH OF LODI	0128	89	6		175300	07737 00818	15C 84 CHURCH ST
BOROUGH OF LODI	0135	91	38		185300		15C PROSPECT ST
BOROUGH OF LODI	0142	96	22		194600		15C WASHINGTON ST & EAST PL
BOROUGH OF LODI	0171	115	46		234600		15C LAWRENCE AVE-WELL
BOROUGH OF LODI	0187	124	22.01		256800		15C JAMES PL-VACANT LAND
BOROUGH OF LODI	0192	125.03	22.06		264400		15C DAVIS DRIVE-VACANT LAND
BOROUGH OF LODI	0210	137	35		289000		15C GARIBALDI AVE-PARK
BOROUGH OF LODI	0212	139	15		291700		15C COLUMBIA AVE-WELL
BOROUGH OF LODI	0222	145.01	16		306600		15C KENNEDY DR-J.F.K. PARK
BOROUGH OF LODI	0222	146	1		306700	07854 00991	15C WARCHOL(PARK) KEASLER AVE
BOROUGH OF LODI	0225	152	1		311400		15C 99 KENNEDY DY-FIREHOUSE
BOROUGH OF LODI	0229	154	56		317200		15C COLUMBIA LN-PARK
BOROUGH OF LODI	0240	159.02	22				15C CHURCH ST-VACANT LAND
BOROUGH OF LODI	0245	166	15.01		340000		15C RIVERVIEW AVE- PARK
BOROUGH OF LODI	0247	169.02	19		343500	05745 00398	15C 356 MAIN ST - PARK
BOROUGH OF LODI	0252	174.06	1.01		350400		15C FERNDAL CT (PARK)
BOROUGH OF LODI	0257	174.08	8.01		357000	04384 00511	15C LONGVALLEY RD REAR
BOROUGH OF LODI	0260	174.13	1		361300		15C REDSTONE LN (WELL)
BOROUGH OF LODI	0281	205.02	4.03		389500		15C INDUSTRIAL RD
BOROUGH OF LODI	0299	224	2.08		414400	05608 00331	15C META LANE (PUMP STATION)
BOROUGH OF LODI	0320	235.01	61		433200		15C KIPP AVE (WELL)

TAXING DISTRICT NO. 31 LODI

COUNTY NO. 02 BERGEN

NAME OF OWNER ADDITIONAL OWNERS	PAGE NO.	BLOCK NO.	LOT NO.	LOT QUALIF.	ACCOUNT NO.	DEED BOOK PAGE	CLASS	PROPERTY LOCATION
BOROUGH OF LODI	0336	252	3.01		455000		15C	HAMILTON AVE (WELL)
BOROUGH OF LODI	0336	252	16		455800		15C	LINDEN ST (WELL)
BOROUGH OF LODI	0337	252	29		456500		15C	LINDEN ST (WELL)
BOROUGH OF LODI	0339	253	64		459100	07847 00796	15C	127 KEASLER AVE (REC.CNT)
BOROUGH OF LODI	0340	256	287		461300		15C	CHURCH ST (VACANT LAND)
BOROUGH OF LODI	0341	256	300.02		462000	05004 00493	15C	CHURCH ST (VACANT LAND)
BOROUGH OF LODI	0356	266	33		483600	00000 00000	15C	CHURCH ST (VACANT LAND)
BOROUGH OF LODI	0357	267	1		484900		15C	CHURCH ST (VACANT LAND)
BOROUGH OF LODI	0365	274	8.01			09518 00023	15C	CHURCH ST
BOROUGH OF LODI NJ	0221	145	26.01		305500	08361 00690	15C	5 BORIG PL-PARK
BOROUGH OF LODI NJ	0338	253	9		458800	08377 00980	15C	174 HAMILTON AVE (PARK)
BORRELLI JR, ALIGHIERI J ETAL	0317	234	21		429400	02848 01430	2	235 TERRACE AVE
BORRELLI,GERALYNN	0318	234	47		429900	04555 01071	2	94 MCKINLEY AVE
BORRERO,SANDRA L LAZO ETAL	0105	64	55		144000	03961 00205	2	167 CORABELLE AVE
BORROWDALE, LOUISE P	0066	44	23		089700	01032 01496	2	118 GROVE ST
BORYCZEWSKI,CHRISTINE,(ETAL)	0070	48	16.03			08131 00680	2	105 JEFFERSON AVE
BOTENGEN,MARIE ANTON-&BENJAMIN	0036	25	1.01		048600	03900 00052	2	42 CHESTNUT ST
BOTERO, CARLOS & CONDE, OLGA	0104	64	43		143400	02057 01099	2	195 CORABELLE AVE
BOTROS, IRENE	0339	256	204		460100	01858 00998	2	7 CHRISTIE ST
BOTTA,JOSEPH (V) & MARY	0351	263	141		476800		2	204 CHARLTON AVE
BOTTA,JOSEPH JR.& DIANE	0090	57	39		122100	06896 00282	2	257 WESTERVELT PL
BOTTEN, JESSICA (ETAL)	0048	30	12	C0006	064900	01469 01711	2	15 TERHUNE AVE
BOULEVARD APARTMENTS HHP LLC	0349	261	1		474400	03432 01327	4C	CLARK ST & CHURCH ST
BOULEVARD APARTMENTS HHP LLC	0349	262	1		474500	03432 01327	4C	CLARK ST & CHURCH ST
BOULEVARD APARTMENTS HHP LLC	0349	262	151		474600	03432 01327	4C	CHARLTON AVE & CLARK ST
BOULWARE, MICHELLE	0249	172	5		346000	02043 01409	2	65 CALVIN AVE
BOUNEKTA,KHALED	0074	51	8	C0005		03583 01664	2	396 HARRISON AVE #5
BOVO,LUIGINO A. & NUNZIATA	0051	32	18		069400	08075 00344	2	57 NORWOOD AVE
BOYACI (ETAL), KAMELYA	0012	7	9		016800	00847 02224	2	97 GARFIELD AVE
BOYACI,COSKUN & AYLIN	0217	143	25		299600	09133 00262	2	42 MITCHELL ST
BOYS CLUB & GIRLS CLUB OF LODI INC	0030	19	11		039600	07244 00852	15D	460 PASSAIC AVE-CLUB
BOZZA,DENNIS(V) & RHONDA	0108	66.01	35		148300	08064 00467	2	32 FIRST ST
BRACCHITTA, ROBERTO & WILLIAM	0267	176.06	10		371300	05520 00358	2	20 TRUDY DR
BRACERO, HERNAN & CACERES, CARMEN M	0265	176.04	4		369200	04098 01788	2	43 TRUDY DR
BRADDOCK,CATHLEEN	0040	29	1.01	C002H	054400	07869 00742	2	44 SO MAIN ST APT 2H
BRAHMBHATT,CHINTAN A & ABHA C	0031	21	25		041200	09585 00116	2	7 PATTON ST
BRANDL,TAMI	0272	176.12	16		378200	03862 00127	2	90 TRUDY DR
BRAVO(ETAL),NANCY N	0368	277	9		501000	08977 00386	2	6 ORCHARD CT
BRAVO, EDWIN R	0045	29	1.01	C006N	060500	03344 01446	2	44 SO MAIN ST #6N
BRAVO, JORGE & ELSA PATRICIA	0374	279	22		509500	02036 02486	2	8 CLARK CT
BREITWIESER,W&M & DEMOLLI,M	0212	139	14.02		291400	06900 00374	2	29 WISSE ST
BRENNAN,BRYANT & VOMERO,J.	0363	271	33		493900	09072 00380	2	170 PASADENA AVE
BRENY,KATHLEEN M	0119	73	42		164300	03515 00740	2	474 FARNHAM AVE
BRETON, ALONDRA D ETAL	0180	120	71		246600	04583 01333	2	45 WOODSIDE AVE
BRETON,ALONDRA DAYHANARA ETAL	0233	156	1.01		321200	04934 01255	2	15 CHURCH ST
BRETON,JOSE R&CARMEN,MAYRA DEL	0072	50	14		097900	03844 00709	2	330 HARRISON AVE
BREWSTER,CARMEN D	0066	44	19		089600	03660 00373	2	122 GROVE ST
BRINAD COMPANY LLC	0183	122	11.01		250900	08659 00971	4B	136 ROUTE 46 (REAR)
BRINAD COMPANY LLC	0183	122	12.02		251100	08659 00971	1	136 ROUTE 46
BRITO JR, ROBERTO	0319	235	18		431500	03601 01779	2	88 KIPP AVE
BRITO, JASMINE A	0283	209	31		391700	02004 02216	2	91 AVE B
BRITO, SERAFIM & LAURINDA	0365	276	4		496700	01344 01093	2	7 MAC ARTHUR AVE
BRITO,NEOMICIA	0006	4	7		008200	09133 00226	2	214 FARNHAM AVE
BRITO,SERAFIM & LAURINDA	0220	144.01	19		303600	08027 00285	2	40 KEASLER AVE
BRKOVIC,HAMDO & ZUHRA	0308	233	19		426000	08273 00327	2	236 TERRACE AVE
BRODERICK,DANIEL D.& TRACI M.	0265	176.03	9		368800	08059 00599	2	9 ARLENE GROVE
BRODSKY, JASON & ETHAN TRSTES/ETAL	0042	29	1.01	C004D	056800	03980 01433	2	44 SO MAIN ST #4D
BROUSSARD, GLORIA ETAL	0366	276	8		497300	03047 02252	2	15 MAC ARTHUR AVE
BROVERO,DEBORAH	0316	233.03	61.06	C0069		08683 00848	2	206C TERHUNE AVE
BROWN, JERMAINE ETALS	0032	21.01	21.03		042000	04765 01076	2	11 MARY ST
BROWN, WYATT	0147	99.01	3		200200	02898 00673	2	89 PROSPECT ST
BROWN, WYATT	0353	264	111		479400	02732 02371	2	154 CHARLTON AVE
BROWNEE, THERESA	0252	174.06	4		350700	07481 00776	2	7 GREENLAWN DR
BRUNO, GENNARO & PIETRO	0174	117	44		237900	02224 00020	2	155 PATERSON AVE
BRYAN,ROSEMARY (ETAL)	0192	125.03	22.02		264000	09111 00422	2	4 DAVIS DR
BRYANT, ANGELA ETALS	0166	109.01	65		226500	03185 01494	2	140 PATERSON AVE
BRYANT,ANGELA	0162	106.02	14		221100	08859 00465	2	143 PATERSON AVE
BRZYZEK, ALEX	0268	176.07	15		373200	04522 01604	2	58 TRUDY DR

TAXING DISTRICT NO. 31 LODI

COUNTY NO. 02 BERGEN

NAME OF OWNER ADDITIONAL OWNERS	PAGE NO.	BLOCK NO.	LOT NO.	LOT QUALIF.	ACCOUNT NO.	DEED BOOK	DEED PAGE	CLASS	PROPERTY LOCATION
BUA, ANTHONY & LORRAINE K TRSTES	0153	102	9		209000	04472	01324	2	100 WASHINGTON ST
BUA, ANTHONY & LORRAINE K TRSTES	0173	117	3		236000	04476	00644	2	188 BELL AVE
BUA, ANTHONY & LORRAINE K TRSTES	0176	119	27		240500	04472	01271	2	310 UNION ST
BUA, ANTHONY & LORRAINE K TRUSTEES	0056	36	25		075200	04869	01616	2	170 PROSPECT ST
BUBENIK, FRANK & YOLANDA A	0229	154	35		316400	00548	02368	2	63 GARIBALDI AVE
BUENO, CARLOS & SANDRA	0200	129	25		275100	08546	00029	2	97 RICHMOND ST
BUILES, JOHNNY & JOANNA	0027	17	29			01914	01490	2	124 HOME PL UNIT 17
BUILES, WILLIAM OMAR	0121	76	1.02	C0017	167400	00432	00456	2	552 HARRISON AVE
BUITRAGO, LUIS & DIANA	0341	257	169		463100	00943	01860	2	75 SAINT JOSEPH BLVD
BULGER, THOMAS J. & KRISTINA	0110	67	9		152000	07453	00523	2	68 CORABELLE AVE
BULGER, THOMAS (V) & ANTOINETTE	0232	155	61		320200	05115	00430	2	150 COLUMBIA LN
BURAU, JOHN L	0259	174.10	6		359800	03279	00454	2	12 WHITEOAK DR
BURD, LON & LUCELENIA	0078	52	35		105900	04268	01332	2	475 FARNHAM AVE
BURGESS, VELDA	0029	18	27		038100	08431	00811	2	123 HOME PL
BURGOS, JOEL A	0092	58	42		124800	03376	01064	2	416 WESTMINSTER PL
BURGOS, CARMEN ETAL	0203	132	20		279600	03746	00485	2	262 CORABELLE AVE
BURI, PATRICIA ALEXANDRA QUITO ETALS	0259	174.10	12		360400	05006	00943	2	33 LONGVALLEY RD
BURKE, WILFRID & ANNIE	0204	134	21		281400	06810	00819	1	GARIBALDI AVE
BURNS AVE ASSOC LLC	0098	61	39		134200	08664	00809	2	193 BURNS AVE
BUSARDO, MARIE	0081	53	17		109300	08443	00439	2	296 FARNHAM AVE
BUSARDO, PHILIP A (V) & MARIE A	0081	53	19		109400	08443	00439	2	300 FARNHAM AVE
BUSCHGANS, FRANK & ROBERT	0215	142	43		296500	03194	00583	2	76 HAMILTON AVE
BUSCIGLIO, JOHN J	0088	56	65		119600	09165	00367	2	173 WESTERVELT PL
BUSHI, JETMIR & MUDE	0287	212	33		398300	02903	01930	2	102 AVE D
BUSTILLO, JORGE	0027	17	29	C0012		03090	02463	2	124 HOME PL UNIT 12
BUSTOS, NORODOM & NANCY	0153	102	14.01		209500	08800	00169	2	112 WASHINGTON ST
BUTLER, JAMES & MICHELLE	0309	233	52		427500	08404	00493	2	145 NORWOOD AVE
BUTLER, KIM A	0169	114	1.01		231900	08731	00108	2	4 LOUIS ST
BUTRICO, KIMBERLY ETAL;	0156	103	17		212900	02525	02338	2	151 WASHINGTON ST
BUTTACAVOLE (ETAL), LOUIS J	0338	252	43.01		457600	08688	00584	2	31 VREELAND ST
BUYUKDAG, MUSTEBA	0047	29	5	C005B	063200	04684	00003	2	50 SO MAIN ST #5B
BYD ENERGY, LLV	0299	224	2.05		414100	07767	00655	4B	33 GREGG ST
C & C REAL ESTATE HOLDINGS LLC	0035	22	33		046300	05197	01858	2	75 RICHMOND ST
C & P 2024 LLC	0012	6	59		016200	05280	00753	2	141 WESTERVELT PL
C.P. BUILDING GROUP, INC	0301	226	16		417600	07897	00301	4A	144 ROUTE 46
C&L PARTNERS LLC	0002	1	42		002200	04266	01625	4A	204 HARRISON AVE
C&L PARTNERS LLC NJ	0002	1	34		001700	04886	01206	2	220 HARRISON AVE
C/O REAL TERM	0281	205.02	3		389200	02735	00958	4B	40 INDUSTRIAL RD
C/O RYAN LLC	0281	205.02	3.01		389300	02735	00958	1	INDUSTRIAL RD
CABA, YUDERKIS M	0269	176.09	3		374000	05539	00194	2	3 LORELEI TERR
CABRAL, HERBY	0040	29	1.01	C002E	054100	05432	00049	2	44 SO MAIN ST APT 2E
CABRAL, JOSE L & OLIVO MARGARITA	0249	171	12.02		345600	08363	00793	2	535 MAIN ST
CABRERA, OMAR & JACQUELINE	0263	176.01	2		366300	02554	00477	2	40 RIVERVIEW AVE
CABRERA, JOSE	0157	104	1.04		214000	08795	00929	2	105 LIBERTY ST
CABRERA, LUIS R & VILLEGAS, MARY T	0244	165	38.01		338500	08668	00402	2	30 CALVIN AVE
CACERES, BRYAN J.	0064	43	12		086800	09236	00416	2	41 HILLCREST AVE
CACERES, STANLEY & DE LA ROSA, MIRIAM	0097	61	13		133000	04786	00070	2	300 WESTERVELT PL
CACHEZ, AVELINO & STEPHANIE	0309	233	29		426500	07467	00012	2	216 TERRACE AVE
CADA, WILLIAM	0313	233.03	61.06	C0024		09347	00029	2	187C TERHUNE AVE
CADME AVENDANO, ANGEL J	0301	225	201		416800	05322	00780	2	2 CHRISTIE ST
CAHVEZ, MARIA V	0098	61	37		134100	09448	00273	2	197 BURNS AVE
CAIAFA JR, JOSEPH D & TRACY A	0119	73	46		164500	02203	00828	2	464 FARNHAM AVE
CAIAFFA, THOMAS & GRACE	0268	176.07	13		373000	06793	00529	2	54 TRUDY DR
CAJAMARCA, ELIAS	0099	61.01	70		135700	08696	00749	2	32 CONTANT AVE
CAKE, REDIAN & BESA	0064	43	18		087100	02393	00446	2	51 HILLCREST AVE
CAKE, RUZHDI & DYLBერიJE	0252	174.05	14		349700	08504	00843	2	21 BLUERIDGE RD
CALABRESE, JOHN & MELISSA	0226	152	21		312100	08449	00873	2	137 KENNEDY DR
CALANDRIELLO, MICHELINA A.	0044	29	1.01	C006E	059700	07914	00805	2	44 SO MAIN ST #6E
CALDERON-PARRA, MOISES & MARIA GARCIA	0329	249	1		445700	09348	00006	2	107 HAMILTON AVE
CALDERON, EVAN MICHAEL ETAL	0102	63	21		139800	05320	01174	2	148 BURNS AVE
CALERO, MICHAEL ETALS	0115	68	86		158300	05219	01765	2	50 CONTANT AVE
CALIA, RENEL A & BALECZNY, ROSANNE M	0350	263	106		475100	02572	01534	2	313 CHURCH ST
CALLARI, ROBERT G	0267	176.06	7		371000	01518	01915	2	14 TRUDY DR
CALLARI, LEONARD & BARBARA	0058	39	23		079100	05737	00429	2	18 ROOSEVELT AVE
CALLE, MANUEL R ETAL	0192	125.03	54.01		264600	03556	00921	2	37 PINE ST
CALLEO, PATRICK JR (V)	0260	174.16	5.01		362100	06282	00139	2	5 BRANCA CT
CALVACCA, VINCENT (D)	0162	107	17		222200	07980	00048	2	148 WASHINGTON ST
CAMACHO, TATIANA	0336	251	65		454800	03102	02312	2	155 HAMILTON AVE

TAXING DISTRICT NO. 31 LODI

COUNTY NO. 02 BERGEN

NAME OF OWNER ADDITIONAL OWNERS	PAGE NO.	BLOCK NO.	LOT NO.	LOT QUALIF.	ACCOUNT NO.	DEED BOOK PAGE	CLASS	PROPERTY LOCATION
CAMARGO, RICHARD	0027	17	29	C0014		03086 02244	2	124 HOME PL UNIT 14
CAMILO, VANESSA NUNEZ ETAL	0347	260	43.01		471500	05435 00461	2	221 SAINT JOSEPH BLVD
CAMMALLERI, ALDO & JEANETTE	0372	279	3		507600	04980 00269	2	11 NO SAVOIE ST
CAMMARANO, ANTONIO & NICOLETTE	0309	233	39		427000	01178 00098	2	221 GROVE ST
CAMMAROTO, SCOTT & VERNAGLIA, LEIGH	0313	233.03	61.06	C0022		03523 00782	2	187A TERHUNE AVE
CAMMELLERI, JOSEPH & DONNA	0372	279	2		507500	04130 00501	2	9 NO SAVOIE ST
CAMPAGNA, ROSSELLA	0107	66.01	7		147200	04484 01247	2	42 RIVER ST
CAMPBELL, BRITTANY & ANTHONY ETAL	0043	29	1.01	C004N	057700	05305 01304	2	44 SO MAIN ST#4N
CAMPBELL, COURTNEY & IRIS	0263	176.01	4		366500	02626 00453	2	19 TRUDY DR
CAMPBELL, TINA M & ANDRE S	0289	217	16		400500	04675 01738	2	73 AVE D
CAMPBELL, EDWARD & SHARON SHEPARD	0016	9	36		021600	08761 00272	2	42 CHARLES ST
CAMPBELL, SHANTA & SAMUEL	0088	56	64		119500	00372 00335	2	175 WESTERVELT PL
CAMPESE, PATRICIA	0124	76	16.07	C0010		04023 00846	2	7-10 SHERMAN AVE
CAMPOREALE, LOU	0225	151	66		310200	04293 01360	2	60 GARIBALDI AVE
CAMPOS BATISTA, JORGE A ETAL	0161	106	5		219600	05389 00927	2	101 JAMES ST
CAMPOS, PRIMO GONZALEZ ETAL	0021	12	10		028700	03094 01696	2	343 PASSAIC AVE
CAMPOS, MAURICIO	0178	119	70		243100	08877 00474	2	51 LAWRENCE AVE
CAMPOS, SAMUEL MORALES	0029	19	6		039000	04950 01726	2	434 PASSAIC AVE
CAMPOVERDE FAMILY HOLDINGS LLC	0195	125.06	8		268200	05511 00206	2	18 PINE ST
CAMPOVERDE, MAURO P	0018	10	26		024600	02330 00649	2	39 PARK AVE
CANCEL, JUAN & KRAVCOVA, LUBICA	0052	32	22		069600	02978 00554	2	63 NORWOOD AVE
CANDELA, MADDALENA	0130	89.01	13		178700	00813 02389	2	18 MASSEY ST
CANGIALOSI, VIRGINIA	0024	15	9		033400	03317 02325	2	9 RIVER ST
CANGIALOSI, ANGELINA	0144	97	10		196800	08309 00539	2	187 UNION ST
CANGIALOSI, ANGELINA	0144	97	11.02		197000	07868 00864	2	189 UNION ST
CANGIALOSI, ANTONINO & VIVIAN	0002	2	2		002600	07647 00328	2	205 FARNHAM AVE
CANGIALOSI, CHARLES & CARMELA	0130	89.01	12		178600	04272 00361	2	20 MASSEY ST
CANGIALOSI, MARCO	0075	51	8	C0010		07555 00144	2	396 HARRISON AVE # 10
CANGIALOSI, MARCO	0075	51	8	C0011		07555 00146	2	396 HARRISON AVE # 11
CANGIALOSI, MARCO	0144	97	11.03		197100	08271 00910	2	98 SAINT JOSEPH BLVD
CANGIALOSI, WENDY	0238	158.02	2		329100	04153 00088	2	1 EASTGATE CT
CANIANO, MILDRED	0011	6	30		014800	00707 01400	2	109 WESTERVELT PL
CANLAS, RONNIE & SALVACION	0260	174.14	1		361400	09164 00170	2	10 LUCILLE DR
CANNELLA RAYMOND, MARYANN (ETAL)	0050	31	14		067200	08195 00803	2	21 HENRY ST
CANNELLA, CATHERINE & CHRISTOPHER JR	0140	96	4.01		191900	05573 01451	2	62 LIBERTY ST
CANNICI, ANTHONY & ROSALIE	0078	52	32.05		105300	05821 00201	2	504 HARRISON AVE
CANNICI, GLEN	0019	10	59		026600	00280 00056	4A	411 PASSAIC AVE
CANNICI, RAYMOND	0014	8	29		019700	07434 00811	2	26 BRYANT PL
CANNICI, ROSALIE & ANTHONY (S)	0078	52	32.04		105200	07208 00048	2	500 HARRISON AVE
CANNIZZARO, JOHN J	0150	100	8		204800	08392 00322	2	95 SPRING ST
CANNIZZO, (ETAL) SARA (S) (LE)	0152	100	49		207300	08033 00715	2	112 JAMES ST
CANNON, PATRICIA	0095	60	17		130300	06831 00510	2	262 WESTERVELT PL
CANO, MARIBEL & GABRIEL GARCIA	0370	277	38		504000	09044 00319	2	10 EDWARD CT
CANTA, JEAN TRSTE	0018	10	30		024900	03401 01865	2	29 PARK AVE
CANTUNA, SOMACK OSWALDO	0262	175.01	4		364200	04534 01718	2	514 MAIN ST
CAPELLAN, ROSA	0315	233.03	61.06	C0055		04855 00618	2	204A TERHUNE AVE
CAPITAL CONSULTANT MANAGEMENT LLC	0044	29	1.01	C006D	059600	04874 01535	2	44 SO MAIN ST #6D
CAPOLETE, ROBERT S	0209	137	9	C0001		08634 00292	2	274 GARIBALDI AVE C0001
CAPELLARI, SELIM & FLORESHA	0010	6	3		013400	01573 00539	2	210 WESTMINSTER PL
CAPELLARI, SELIM & FLORESHA	0012	6	46		015600	03056 00787	2	226 WESTMINSTER PL
CAPELLARI, ALVIN & CAPELLARI	0288	212	54		399300	03308 00422	2	62 AVE D
CAPOROSO, ROSALIE	0290	217	53		402300	04867 00907	2	74 AVE E
CAPOZZI, JOSEPH V & SUSAN A	0285	210	15		394500	05339 00573	2	25 AVE B
CAPOZZI, JOSEPH & SUSAN	0287	212	5		397200	06893 00353	2	45 AVE C
CAPOZZI, JOSEPH & SUSAN	0287	212	8		397300	08122 00200	2	51 AVE C
CAPOZZI, JOSEPH V & SUSAN A	0284	209	52		393000	08450 00203	2	60 AVE C
CAPPADONNA, PHYLLIS, BRIAN & STEVEN	0330	249	39		447300	08767 00691	2	49 GARDEN ST
CAPRICE INVESTMENT CORP	0324	241	14		438600	01638 00989	4A	16 ROUTE 46
CAPRICUSO, ANTHONY & LILLIAN	0202	130	56		278000	02911 01256	2	379 WESTERVELT PL
CAPRICUSO, LILLIAN	0325	242.01	22		439600	07601 00645	4C	60 FRANKLIN AVE
CAPUANO, LOUIS J (V) ANNA	0181	121	28		247900	08696 00704	2	284 BELL AVE
CARABALLO-BAEZ, BISMARCK ETALS	0194	125.05	9		267500	05201 00889	2	12 ROBERT CT
CARAFI, CIRO J. & BARBARA	0359	269	27		488100	06723 00700	2	59 CHRISTOPHER ST
CARAFI, EMIL JR. & MARY LOU	0332	250	24		449600	07421 00199	2	46 GARDEN ST
CARANGUI, GUIDO	0236	157	23		325900	02702 00403	2	17 HOPE ST
CARASIG, CORINA C & ANA C	0244	165	32.01		338200	04183 00212	2	35 RIVERVIEW AVE
CARBAJAL-ORTIZ, PATRICIA ETAL	0368	277	11		501200	04342 00992	2	10 ORCHARD CT
CARBALLO, JOE & DORA J	0039	27	8.02		051800	01070 01067	2	35 NORWOOD AVE

TAXING DISTRICT NO. 31 LODI

COUNTY NO. 02 BERGEN

NAME OF OWNER ADDITIONAL OWNERS	PAGE NO.	BLOCK NO.	LOT NO.	LOT QUALIF.	ACCOUNT NO.	DEED BOOK	DEED PAGE	CLASS	PROPERTY LOCATION
CARBONE, FRANK	0196	125.06	22		269400	02341	01103	2	293 UNION ST
CARBONE, JORGE A	0100	62	42		137700	08415	00965	2	77 CORABELLE AVE
CARBONETTI, PHILIP F(V)DONNA A.	0089	57	8		120600	08007	00303	2	334 WESTMINSTER PL
CARCANO, BRANDON	0057	38	13		077500	03426	01132	2	21 CENTRAL AVE
CARDENAS, PAULA	0079	52	44.03		106700	04457	00696	2	441 FARNHAM AVE
CARDENAS, ANGEL & GIOCONDA	0259	174.10	8		360000	08869	00346	2	8 WHITEOAK DR
CARDENAS, VERONICA & TEWES, GREGORY	0172	116	29			03793	00436	2	213A BELL AVE
CARDINALE, ANTHONY J. JR.	0120	74	15	C0001	165600	07797	00405	2	4 HAMILTON AVE
CARDINALE JR, ANTHONY J	0324	241	1		438200	00428	00931	2	3 HAMILTON AVE
CARDONE, MICHAEL A. JR.(V)&NANCY	0261	174.18	8		362800	05753	00432	2	7 REDSTONE LN
CARGUAYTONGO, JORGE LUIS & KARINA	0007	4	34		009600	05155	01281	2	191 WESTMINSTER PL
CARILLO, RALPH	0301	227	1		418000	08194	00616	4A	153 ROUTE 46
CARLSON, & CASESA, & MANNO	0075	51	26.01		102100	07447	00215	2	387 FARNHAM AVE
CARMONA, CARLOTA	0028	18	3		036600	08346	00722	4C	416 PASSAIC AVE
CAROL A MINI IRREVOCABLE FAM TRUST	0034	22	20		045600	03325	00540	2	195 SO MAIN ST
CARPINO, CHRISTOPHER	0190	125.01	24.03		260600	08663	00382	2	305 UNION ST
CARPINO, JOHN P. & JULIE A.	0031	21	7		040300	06702	00914	2	72 RICHMOND ST
CARR, LINH-DA	0052	32	24		069700	08618	00152	2	67 NORWOOD AVE
CARRASCO, DAVID	0275	202	38		383400	05168	01586	2	76 AVE A
CARRASCO, FRANCIS	0213	141	7		293700	00906	00249	15F	372 GARIBALDI AVE
CARRASCO, MATTHEW	0047	29	5		063000	04117	00794	2	50 SO MAIN ST #4B
CARRASCO, GARY RICHARD & SAMUEL MARK	0041	29	1.01	C002N	054900	02421	01801	2	44 SO MAIN ST #2N
CARRERA, TERESA	0031	21	24		041100	02309	01857	2	5 PATTON ST
CARRERA, BRYAN X&GERALDYNE G	0012	6	48		015700	04373	00283	2	230 WESTMINSTER PL
CARRINO, KAREN	0200	129	23		275000	08723	00146	2	93 RICHMOND ST
CARRION, SONIA E	0038	26	34		050800	08877	00438	2	34 NORWOOD AVE
CARVAJAL JR, ROBERT ETAL	0158	104	5.02		215500	04634	01128	2	139 LIBERTY ST
CASAHUAMAN, ANDREA	0286	211	17		395700	05348	01140	2	27 AVE C
CASANO ANDREW & SCATURRO V & G	0215	142	34		296100			4A	58 HAMILTON AVE
CASANO, ANDREA	0337	252	37.01		457000	04982	00678	2	43 VREELAND ST
CASANO, ANDREW & SCATURRO, V & G	0214	142	1		294900	05838	00141	4A	19 ROUTE 46
CASAS, JUAN E	0267	176.06	9		371200	02580	01545	2	18 TRUDY DR
CASATELLI, MARK & LAURA	0295	220	29		409100	02801	00780	2	109 AVE E
CASSE, DONALD E. JR.	0192	125.03	22.01		263900	07908	00621	2	2 DAVIS DR
CASSENS, DAVID	0363	271	29		493700	08440	00960	2	35 CLARK ST
CASSESE, MARILYN	0118	72	13		162100	04611	01362	2	12 HUGHES ST
CASSETTA, STEPHEN & LORRAINE	0065	43	42		088200	08523	00607	2	160 GROVE ST
CASSIELLO, ROBERT & CYNTHIA	0252	174.05	18		350100	07925	00997	2	29 BLUERIDGE RD
CASSINELLI, JEFFREY	0164	109	15		224100	05397	01581	2	147 HUNTER ST
CASTANEDA (ETAL), JUAN CARLOS	0091	58	26		124000	09657	00169	2	311 WESTERVELT PL
CASTANEDA, JUAN CARLOS & LUZ S.C	0081	53	26		109700	01068	01630	2	312 FARNHAM AVE
CASTANEDA, CARLOS	0084	54	17		112900	09278	00245	2	374 FARNHAM AVE
CASTANO, MILLIE	0194	125.05	22.01		267700	02522	01788	2	204 SAINT JOSEPH BLVD
CASTANO, MILLIE	0194	125.05	3		266900	08851	00030	2	208 SAINT JOSEPH BLVD
CASTELBUONO, MARC	0223	151	21		308200	01166	01392	2	41 KENNEDY DR
CASTELLANO (ETAL), ANTHONY P	0304	230	6			00047	01333	15F	116 RICHMOND ST
CASTELLANO (ETAL), ANTHONY P	0304	230	6	X	421300	00047	01333	2	116 RICHMOND ST
CASTELLANO, RALPH W & LAURA J	0093	59	32		127300	09135	00197	2	216 WESTERVELT PL
CASTIGLIA, JEFFREY V.	0337	252	23		456200	07742	00732	2	46 LINDEN ST
CASTILLO(ETAL), ROSELITO S	0243	165	2.02		337000	01172	01871	2	11 RIVERVIEW AVE
CASTILLO, JESUS MORALES	0173	117	17		236700	04471	01036	2	218 BELL AVE
CASTILLO, PABLO ANDRES ETAL	0325	244	15		440600	04866	01616	2	57 HAMILTON AVE
CASTILLO, RAMON & MARIDALIA	0352	264	78		477800	03405	01115	2	257 CHURCH ST
CASTILLO, RICARDO PELAEZ	0187	124	15		256500	04376	00639	2	24 JAMES PL
CASTILLO, RICHARD A ETAL	0190	125.01	35.05		261700	04099	00178	2	39 LOUIS ST
CASTORINI, ANTHONY	0097	61	18		133200	04298	00458	2	310 WESTERVELT PL
CASTRO, HILDA P	0206	136	34		283500	01396	01661	2	309 GARIBALDI AVE
CATALDO, A.(V)	0347	260	47		471600	07425	00362	2	12 BRUCE CT
CATANIA, LAWRENCE A.	0330	249	25		446700	05645	00091	2	34 PUTNAM ST
CATENA, JESSICA M	0370	277	40		504200	04818	01574	2	14 EDWARD CT
CATHERINA, EAMON & GEOVANNA FERREIRA	0118	73	4		162400	04685	01758	2	443 WESTMINSTER PL
CATHERINE ARMS, INC % PREFERRED MGNT	0262	175.02	8		365200	06329	00066	4C	526 NO MAIN ST
CCIO RLTY LLC(WINDOW TECH LLC)	0281	205.02	4.02		389400	01398	01071	4B	80 INDUSTRIAL RD
CEBALLOS, GELMAN	0018	10	34		025100	08261	00086	2	13 HOME PL
CEDAR WRIGHT APARTMENTS LLC	0304	230.01	1		422100	02529	02133	4C	MARY ST & GROVE ST
CEDAR WRIGHT APARTMENTS LLC	0304	230.02	1		422200	02529	02133	4C	MARION MARY TERHUNE
CEDAR WRIGHT APARTMENTS LLC	0304	230.03	1		422300	02529	02133	4C	MARION MARY GROVE
CEDAR WRIGHT APARTMENTS LLC	0304	230.04	1		422400	02529	02133	4C	MARION TERHUNE

TAXING DISTRICT NO. 31 LODI

COUNTY NO. 02 BERGEN

NAME OF OWNER ADDITIONAL OWNERS	PAGE NO.	BLOCK NO.	LOT NO.	LOT QUALIF.	ACCOUNT NO.	DEED BOOK PAGE	PROPERTY CLASS LOCATION
CEDAR WRIGHT APARTMENTS LLC	0304	230.05	1		422500	02529 02133	4C MARION PEPE DR
CEDAR WRIGHT APARTMENTS LLC	0305	230.06	1		422600	02529 02133	4C MARION LOGAN NORWOOD
CEDAR WRIGHT APTS	0310	233.01	61			07605 00937	4C MARION NORWOOD
CEDAR WRIGHT APTS LLC	0305	230.07	1		422700	07605 00937	4C NORWOOD AVE
CEDENO,JORGE & LOURDES	0112	68	16		154800	07701 00146	2 164 CORABELLE AVE
CELAJ,AGRON & FAKETE	0195	125.06	5		268000	09233 00048	2 10 PINE ST
CELENTANO, ANDREW E	0180	121	1		246700	00668 00195	2 51 WOODSIDE AVE
CELESTINE,ROBERT	0112	68	9		154400	08148 00098	2 152 CORABELLE AVE
CEMELLI, NICOLE	0131	90	4		180100	03173 01944	4C MAIN ST
CEMELLI, NICOLE	0133	90	29		182100	03173 01944	4C 184 MAIN ST
CENCIMINO, DARLENE NINA	0278	204	61		387200	01753 00187	2 66 AVE B
CENIZA,JOHN & ANDREA	0197	127	6.01		270800	03864 00541	2 180 TERRACE AVE
CENTINARO, JOSEPH ETAL	0140	96	5		192000	01549 01853	2 66 LIBERTY ST
CEPEDA, MAGALI CAVATORE- ETAL	0117	72	6	C0001		04078 00106	2 427 WESTMINSTER PL
CEPEDA,MAXIMO	0232	155	37		319500	08551 00065	2 173 GARIBALDI AVE
CEPEDA,MAXIMO	0232	155	39		319600	08553 00644	2 175 GARIBALDI AVE
CERDA, ROSALIS & ANNA	0346	259	111		469400	04845 01822	2 147 SAINT JOSEPH BLVD
CEREMUGA, KONRAD	0045	29	1.01	C007F	061200	02745 01010	2 44 SO MAIN ST APT 7F
CEREMUGA, WALDEMAR & ANNA	0044	29	1.01	C005O	059200	00721 00862	2 44 SO MAIN ST #50
CERIA,VICTOR & MARYANNE	0280	205	1.03	C0008		09041 00416	4B 160 GREGG ST UNIT 8
CERNIGLIA,JANET,(ETALS)	0171	115	42		234400	08367 00863	2 9 LAWRENCE AVE
CERQUEIRA,CONSTANTINO P ETAL	0132	90	15		181300	04093 01884	2 52 CHURCH ST
CERQUEIRA,MANUEL & CARNEIRO,MARIA	0140	95	11		191400	08112 00069	2 48 WASHINGTON ST
CERQUEIRA,MANUEL & M.& BRITO, M.	0213	141	17		294200	07547 00136	2 396 GARIBALDI AVE
CESPEDES, RAMON A & LUCHY E	0284	209	54		393100	08118 00161	2 56 AVE C
CEVALLOS,DAVID B & PATRICIA	0060	40	32		081000	07498 00412	2 54 ROOSEVELT AVE
CEVALLOS,DORA M & CESESTINO M	0070	48	22		094900	08054 00704	2 41 SHERIDAN ST
CHABLA-ZAMBRANO, WILLIAM O	0115	68	90		158500	02790 01570	2 56 CONTANT AVE
CHAKRABARTI, MAILINI	0110	67	1.10			01900 01367	2 122 CORABELLE AVE
CHAN,LISHEUN	0062	41	33		083600	03983 00916	2 69 MCKINLEY AVE
CHAND,AMIT K & ARUN K	0060	40	42		081600	05039 01984	2 56 CENTRAL AVE
CHAND,RAMESH & SUNITA SAINI	0293	219	34		406700	08056 00190	2 50 AVE F
CHANG, JEAN K	0040	29	1.01	C002F	054200	04333 00332	2 44 SO MAIN ST APT #2F
CHANGANAQUI,WINSTON	0008	4	56		010800	08926 00191	2 231 WESTMINSTER PL
CHAPLOUTSKIY, ALEXANDRA ETAL	0274	202	6		381600	04672 01260	2 14 AVE A
CHARUBIN, LUKASZ & MILENA	0003	2	26		003900	04108 00517	2 280 HARRISON AVE
CHAUDHRY,AMAAR&KHALID,MASHAAL	0298	223.01	58		413500	04579 01052	2 117 AVE F
CHAUHAN,DIVYESHKUMAR M&DESAI,PURVI	0173	117	24		237000	02380 02403	2 197 PATERSON AVE
CHAVEZ, DELIA M	0042	29	1.01	C004E	056900	02825 01762	2 44 SO MAIN ST #4E
CHAVEZ,CHRISTIAN&GUANANGA, MARITZA	0077	52	28		104400	03919 00997	2 482 HARRISON AVE
CHAVEZ,MELISSA	0236	157	25		326000	09097 00286	2 19 HOPE ST
CHAVEZ,MIKE & MARIA	0177	119	64.01		242700	07583 00659	2 65 LAWRENCE AVE
CHECK,HELEN(W)	0182	121	61		249500		2 221 PATERSON AVE
CHEN, KAREN J & SONG QIN	0088	56	52		119000	00472 01355	2 199 WESTERVELT PL
CHEN, MEI XIAN	0128	88	20		174800	03012 01325	2 19 LIBERTY ST
CHEN, MEI XIAN ETAL	0127	88	10.02		173100	01577 01794	2 39 LIBERTY ST
CHEN, WEI KUANG	0314	233.03	61.06	C0041		02357 00334	2 201F TERHUNE AVE
CHEN, YAN LIN	0372	278	15			02203 00074	2 83 MAC ARTHUR AVE
CHEN, YONGNAN	0213	141	15		294100	05293 01532	2 388 GARIBALDI AVE
CHENANE, KARIM & ABDI, HASSIBA	0074	51	8	C0007		03297 01717	2 396 HARRISON AVE #7
CHENG, MELINDA W	0175	119	2.02		239200	01153 02385	2 260 UNION ST
CHEONG, ALVYN & CHENG, JOANNE	0009	5	5		011300	04612 01727	2 51 WESTERVELT PL
CHERESHINSKY,OLEG & NATALIE	0077	52	32.03	C000A		08838 00208	2 496A HARRISON AVE
CHERICHELLA,ROSEMARY M	0178	120	15		244000	08156 00743	2 76 LAWRENCE AVE
CHHANTYAL, TEJINDRA & DALMU	0367	276	27.03		500000	05484 01785	2 1 WISSE ST
CHIARELLA,CORRADO DEAN &ROSE MARY	0268	176.08	4		373600	08441 00076	2 3 HANCOCK ST
CHIAVELLI, LAURIE A	0257	174.07	36		356600	02990 01193	2 10 GREENLAWN DR
CHIAVETTA, CAROLYN	0021	12	13		029000	02356 02480	2 349 PASSAIC AVE
CHICA EMPIRE LLC	0292	219	9		405400	04963 00221	4A 11 AVE E
CHICKEN,LEAH	0143	97	9		196700	00383 00320	2 183 UNION ST
CHIOTI, STYLIANI & EMMANOUIL	0233	156	14		322100	04794 00618	2 14 JOHN ST
CHODKIEWICZ,HANNA	0158	104	5.01		215400	08022 00552	2 137 LIBERTY ST
CHOI, JAMIE JUNGMIN & DONGMYUNG	0244	165	25.01		337900	02183 01288	2 29 RIVERVIEW AVE
CHOK, HOOK KOOI TRSTE	0276	204	8		384300	05354 01734	2 370 NO MAIN ST
CHOPERENA,MARIANA	0170	114	10		232200	08712 00566	2 8 LOUIS ST
CHOPRA, RAJINDER KAUR ETALS	0246	166	35.01		340700	03405 02226	2 32 RIVERVIEW AVE
CHOWANEC,JORIS & MARIANNA	0339	256	207.02		460400	07203 00199	2 3 CHRISTIE ST
CHOWDHURY,AHMED	0058	38	23		078000	08788 00955	2 128 PROSPECT ST

TAXING DISTRICT NO. 31 LODI

COUNTY NO. 02 BERGEN

NAME OF OWNER ADDITIONAL OWNERS	PAGE NO.	BLOCK NO.	LOT NO.	LOT QUALIF.	ACCOUNT NO.	DEED BOOK PAGE	PROPERTY CLASS LOCATION
CHOWDURY, SHAHAB UDDIN	0128	89	11		175900	08756 00834 2	53 UNION ST
CHOY, CARLOS	0307	231	22		424200	00768 00353 2	281 GROVE ST
CHRISTIANA IV, PETER T	0364	271	45		494500	02188 01943 2	146 PASADENA AVE
CHRISTIANO, DANIEL J	0237	157	40		326800	09471 00268 2	41 JOHN ST
CHRISTMAS, RASHAD	0203	132	13		279300	02042 00660 2	250 CORABELLE AVE
CHUDZIK, ROBERT, RICHARD & KATHLEEN	0095	60	18		130400	01653 00392 2	264 WESTERVELT PL
CHURCH STREET PRPTY MANAGEMENT LLC	0130	89	35		178000	03596 01561 4A	100 CHURCH ST
CIACCIO, FRANCESCO & MARIA	0085	55	15		115000	06993 00600 2	395 WESTMINSTER PL
CIAROCCO, JO ANN (W)	0341	256	302		462100	06121 00136 2	30 MASSEY ST
CIAROCCO, JO ANN (W)	0341	256	302	X	462100	06121 00136 15F	30 MASSEY ST
CICCOTTO, CHARLES	0171	115	30		233800	00414 00437 2	31 LAWRENCE AVE
CICHINSKI, VINCENT	0208	136	95		286900	02770 02091 2	204 COLUMBIA AVE
CIEPIELA (ETAL), PIOTR A	0006	4	13		008700	00702 02254 2	228 FARNHAM AVE
CILIBERTO, LANA	0277	204	22		385200	00409 00206 2	35 AVE A
CILIENTO, JOHN & ELIZABETH	0266	176.06	1.01		370400	00098 02065 2	2 TRUDY DR
CIMA REAL ESTATE LLC	0289	217	21		400700	01843 00460 2	81 AVE D
CIMA, WILLIAM & LAURA	0289	217	18		400600	01847 00453 2	77 AVE D
CIMA, WILLIAM & LAURA	0289	217	23		400800	06875 00194 2	85 AVE D
CIMMINO, MEREDITH	0316	233.03	61.06	C0058		00303 01640 2	204D TERHUNE AVE
CINCOTTA, MAE	0285	210	24		394900	05185 01342 2	20 AVE C
CINTRON-MEDINA, ADINA M ETAL	0181	121	24		247700	02030 00773 2	276 BELL AVE
CIOFFI, LAURA & O'HANLON, DANIEL	0370	277	35		503700	04488 00732 2	4 EDWARD CT
CIOLINO, JOSEPH (W) & JOANNE	0232	155	69		320600	05160 00052 2	132 COLUMBIA LN
CIOS-GODLEWSKI, WIOLLETA	0154	103	4.03		210300	08758 00882 2	113 WASHINGTON ST
CIOSEK, MARIUSZ & DIANA G.	0083	53	72		111900	00284 09714 2	241 WESTMINSTER PL
CIPOLLINA, JOSEPH & VINCENZA	0173	117	10		236300	08023 00513 2	200 BELL AVE
CIPUDDA LLC	0093	59	13		126300	03131 01388 2	178 WESTERVELT PL
CIRELLO, KASSANDRA	0089	57	17		121100	05039 00123 2	354 WESTMINSTER PL
CIRESI, IGNAZIO & ELIZABETH	0287	212	21		397800	06981 00351 2	79 AVE C
CIRIKOVIC, AZRA & SABINA	0365	276	2		496500	03431 01142 2	3 MAC ARTHUR AVE
CIRILLO, KATHRYN & DONALD	0344	258	155.02		466300	05334 01406 2	12 STOKES ST
CIRRINCIONE, FRANCESCO & FRANCESCA	0277	204	33		385700	05656 00298 2	57 AVE A
CITRO, RONALD	0310	233.02	60	C0001		01791 02048 2	1 STAAL LN
CIVITARESE, THERESA	0209	137	4	C0006		09452 00938 2	266 GARIBALDI AVE
CKCA HOLDINGS LLC	0129	89	13		176100	05253 01298 2	61 UNION ST
CLARE, CLAUDIUS & MARCIA	0079	52	65		107800	01293 01164 2	401 FARNHAM AVE
CLARK, JAMES & THOMPSON, WYATT	0297	223	26		412000	03423 00500 2	55 AVE F
CLARKE, LOUISE	0099	62	4		136000	08938 00019 2	34 BURNS AVE
CLAUDIA E RENDON & LISA RODRIGUEZ	0034	22	1		044700	00000 00000 2	84 CHESTNUT ST
CLAUSI, DEBORAH	0369	277	22		502300	00170 00903 2	20 MAC ARTHUR AVE
CLAVELO, CARLOS & CARIDAD	0219	143.01	16.16		302400	08520 00886 2	71 MITCHELL ST
CLEVELAND, FREDERICK	0132	90	9	C0004		09524 00091 2	28 CHURCH ST UNIT 4
CLINTON, THOMAS B & SHIRLEY A	0166	110	13		227400	01599 00302 2	177 HUNTER ST
CLUVER, WILLIAM JR. (V) & ANGELINA	0369	277	34		503600	05613 00299 2	2 EDWARD CT
CO, MARITES & MARJORIE A MARIANNE J	0303	229	45		419900	04811 00696 2	84 CHRISTOPHER ST
COBAN MANSURA M, COBAN ABID	0159	105.01	13		216800	01393 00752 2	112 AUTUMN ST
COBAN, ABID A (ABDULLAH) & GULZAR	0063	42	28		085000	01898 01162 2	45 KIPP AVE
COBAN, ABIT & ZEKI	0070	48	16.02			00390 00525 2	103 JEFFERSON AVE
COBAN, ERCAN & PINAR	0063	42	26		084900	03049 00617 2	81 ROOSEVELT AVE
COBAN, YELDA	0070	48	16.01			01179 00521 2	101 JEFFERSON AVE
COBAN, ERCAN	0063	42	30		085100	04009 00285 2	49 KIPP AVE
COBO, CARLOS A & ESPOSITO, VANDA	0066	44	6		089000	02430 01132 2	106 HUNTER ST
COBOS, NICOLLE HAGGARTY	0245	165	61.01			08427 00608 2	60 CALVIN AVE
COCKA, ERMAL & REMZIJE	0208	137	4	C0003		05333 01177 2	266 GARIBALDI AVE
COCUZZA, CHARLES (V)	0167	111	17		228500	07688 00233 2	141 CENTRAL AVE
CODY III, DANIEL TRSTES/ETAL	0160	105.02	14		218700	04814 01459 2	122 SPRING ST
COELLO (ETAL), FERNANDO R	0071	49	33		097000	01110 00443 2	71 MONROE ST
COLACCI, DANIEL W & LINDA J	0352	264	92		478500	08458 00736 2	285 CHURCH ST
COLANGELO, JOSEPH C	0130	89.01	11		178500	08738 00243 2	22 MASSEY ST
COLE, JANET	0016	9	42		022000	08378 00854 2	30 CHARLES ST
COLE, JANET	0016	9	44		022100	08378 00854 2	26 CHARLES ST
COLEMAN, GERALD J. & BARBARA	0265	176.03	8		368700	07879 00253 2	7 ARLENE GROVE
COLEMENERO, BERTHA	0112	68	13		154600	09104 00435 2	160 CORABELLE AVE
COLLADO, ABEL JOSUED	0033	21.01	45		043600	04380 01036 2	29 MARY ST
COLLADO, WILLIAN A ETAL	0014	8	6		018500	03082 01618 2	127 GARFIELD AVE
COLLADO, DAVID R. & ELIZABETH C.	0293	219	25		406200	08568 00293 2	45 AVE E
COLLADO, EDELYN & PEGUERO, RAFAEL	0025	17	7		034800	03796 01924 2	82 HOME PL
COLLADO, MELONIE	0266	176.05	4		370100	03965 00227 2	53 TRUDY DR

TAXING DISTRICT NO. 31 LODI

COUNTY NO. 02 BERGEN

NAME OF OWNER ADDITIONAL OWNERS	PAGE NO.	BLOCK NO.	LOT NO.	LOT QUALIF.	ACCOUNT NO.	DEED BOOK PAGE	PROPERTY CLASS LOCATION
COLLINS, FAY	0348	260	61		472200	9219 00050	2 12 FORD ST
COLLINS, ROBERT J JR & TAMMY A	0253	174.06	16		351900	08607 00672	2 1 WHITEOAK DR
COLLINS, WILLIAM & CHRISTINE	0060	40	42.01		081700	00224 00715	2 42 CENTRAL AVE
COLLOCA, JOHNNIE LOUISE	0129	89	14		176200	03423 02390	2 67 UNION ST
COLLOCA, ROBERT & DIANE	0127	88	15		174000	05624 00198	2 65 LIBERTY ST
COLON, JUAN RAMON ETALS	0320	235	75.03	C000A	432700	02457 01169	2 138A KIPP AVE
COLON, LUIS	0157	104	2.01		214500	01329 01877	2 134 UNION ST
COLON, PEDRO	0344	258	229		466600	08556 00920	2 242 CHURCH ST
COLON, RAMON L & CYNTHIA	0109	67	1.07		151000	09305 00356	2 114 CORABELLE AVE
COLUMBIA & WISSE PROPTY MAGEMENT LLC	0300	224	5.03		415400	03150 00104	2 23 COLUMBIA AVE
COMBS, OKSANA	0347	260	39.02		471400	00002 01885	2 7 CLARK ST
COMELEO, VINCENT	0224	151	35		308700	06675 00611	2 59 KENNEDY DR
COMFORT, ROGER & DOREEN Y	0373	279	15		508800	01093 00948	2 76 MAC ARTHUR AVE
COMPTON, ALLYSSA	0032	21.01	32		042300	03860 01475	2 2 PATTON ST
CONDEMI MOTOR COMPANY	0183	122.01	31		251400	07159 00784	4A 137 ROUTE 46
CONDEMI, ANTHONY & VITTORIA	0183	122.01	39		251500	06761 00503	4A 133 ROUTE 46
CONIGLIO, PHILIP	0216	143	13		298500	09240 00130	2 51 SIDNEY ST
CONNELL, MEVILLE	0344	258	242		467200	01911 01596	2 216 CHURCH ST
CONNELLY, ALEX & EHLERS, JOAN	0252	174.05	17		350000	08350 00144	2 27 BLUERIDGE RD
CONROW, MARGARET	0137	93	37		188600	08549 00358	2 36 JAMES ST
CONROY, JUANA	0023	13	19		031300	09146 00301	2 14 BRYANT PL
CONSENTI, CARL & BEVERLY	0309	233	37		426900	07260 00894	2 217 GROVE ST
CONTI, LAWRENCE & JOSEPHINE (V)	0038	26	14		050300	04755 00233	2 25 CHESTNUT ST
CONTINO, DONNA	0184	122.02	3		252600	01160 02325	2 8 AIDA CT
CONTRERAS, ARACELIS	0179	120	47		245600	02662 01730	2 277 BELL AVE
CONTRERAS, JESUS	0012	7	4		01416	09066 00067	2 87 GARFIELD AVE
CONTRERAS, RUTH & B & L	0360	270	7		489600	07280 00092	2 127 CHARLTON AVE
COOK, SCOTT	0327	247	55	C000A		09303 00362	2 5 PUTNAM ST UNIT A
COOPER, DONNA	0186	123	35		255900	08737 00767	2 270 PATERSON AVE
COPPOLA, MIGUEL A & LLERENA, ANA M	0291	218	14		403500	05238 01674	2 21 AVE D
CORACHEA, GEMMA	0055	36	1		074100	08655 00210	2 26 LINCOLN PL
CORDERO, RICHARD W	0190	125.02	1		261800	02442 02478	2 243 UNION ST
CORN, MERTON TRSTE	0044	29	1.01	C005K	058800	05120 00578	2 44 SO MAIN ST #5K
CORNACCHIA, VINCENT	0046	29	1.01	C007N	061900	01784 00378	2 44 SO MAIN ST #7N
CORNEJO, ANGEL	0300	224	8		415800	08218 00931	2 343 COLUMBIA AVE
CORNEJO, GIANNINA	0010	6	9		013700	08683 00044	2 200 WESTMINSTER PL
CORNELIUS, GARY	0179	120	43		245400	01422 00677	2 285 BELL AVE
COROLLO, ANTONINO & ANNA	0174	117	41		237800	07996 00809	2 157 PATERSON AVE
CORREA, JUAN	0348	260	175		473100	03370 00139	2 348 CHURCH ST
CORREDOR, JOHN	0160	105.02	10		218400	04185 00621	2 117 AUTUMN ST
CORREDOR, NICOLE PATRICIA & JOHN	0307	231	13		423800	05138 00631	2 261 GROVE ST
CORREIA, MANUEL	0353	264	104		479100	02490 01376	2 49 SO SAVOIE ST
CORREIRA, CHRISTINE ETAL	0122	76	16.01	C0002		04008 00769	2 596 HARRISON AVE UNIT 2
CORTES, ALEXANDER ETAL	0258	174.10	4		359600	03145 00288	2 16 WHITEOAK DR
CORTES, OSVALDO E ARENAS ETAL	0268	176.07	10		372700	02709 00893	2 48 TRUDY DR
CORTESE, JUDITH A	0165	109.01	29.01		225600	08540 00373	2 55 GROVE ST
CORTEZ, ANTONIO & PAULA	0126	88	7.01		172600	07771 00212	2 25-27 LIBERTY ST
CORUM, ROBERT J. (ETAL)	0338	252	61		458200	07772 00355	2 11 VREELAND ST
COSGROVE, GARY F.	0141	96	12.02		193500	08368 00083	2 63 WASHINGTON ST
COSTA REALTY CO.	0357	266	55		484800		4A CHARLTON AVE
COSTA REALTY CO.	0358	267	22		486100		4A MASSEY ST
COSTA REALTY CO.	0358	268	1		486200		4A CHARLTON AVE
COSTA REALTY CO. INC.	0183	122	4		250500		4A ROUTE 46
COSTA, JOSEPH A & H.MC GLASHIN COSTA	0196	125.06	24		269600	08531 00485	2 287 UNION ST
COSTA, JOSEPH S. & JO ANNE	0025	17	15		035200	07940 00342	2 100 HOME PL
COSTA, JOSEPH S(V) & JO ANNE	0025	17	13		035100	07940 00342	15F 96 HOME PL
COSTA, JUAN M. & ANNA MARIE	0343	258	141.02		465700	08078 00845	2 12 ROOSEVELT PL
COSTA, VINCENT L & RITA	0321	236	6		433800	08380 00642	2 18 SHERIDAN ST
COSTAS REALTY CO.	0183	122	3.03		250400		4A ROUTE 46
COSTELLO, ANTHONY M & MARLENE J	0179	120	51	C0269			2 269 BELL AVE
COTTONE, ALMA K	0077	52	30		104600	03297 00033	2 488 HARRISON AVE
COTTONE, FILIPPO & BENEDETTA	0282	209	16		390900	06100 00306	2 55 AVE B
COTTRELL, ARTHUR W (JR)	0251	174.05	12		349500	05038 01232	2 17 BLUERIDGE RD
COUNTY OF BERGEN	0038	27	7.02			06634 00762	15C TERRACE AVE
COUNTY OF BERGEN	0039	28	17			06730 00403	15C TERRACE AVE
COUNTY OF BERGEN	0048	30	1		064700	05419 00083	2 259 SO MAIN ST
COURET, MARIA & MARTINEZ, LEONARDO	0332	250	36		450200	08108 00562	2 736 OUTWATER LA
COUTINHO, ROSAMARIA, SILVA MARIA(LE	0192	125.03	22.07		264500	01734 00887	2 273 UNION ST

TAXING DISTRICT NO. 31 LODI

COUNTY NO. 02 BERGEN

NAME OF OWNER ADDITIONAL OWNERS	PAGE NO.	BLOCK NO.	LOT NO.	LOT QUALIF.	ACCOUNT NO.	DEED BOOK PAGE	CLASS	PROPERTY LOCATION
COUTO,EVA	0354	264	129		480300	00218 00670	2	50 CHRISTOPHER ST
COUTO,EVA S	0052	33	11		070800	09393 00205	2	16 MCKINLEY AVE
COVIELLO (ETALS),MONICA	0199	129	1		274000	00109 01131	2	256 GROVE ST
COVIELLO 1 LLC	0037	26	1		049600	02860 01749	4A	162 SO MAIN ST
COWAN, KEVIN & MICHELE	0141	96	8		192600	00395 00785	2	32 PROSPECT ST
COWAN, KEVIN & MICHELLE L	0141	96	9		192800	03544 00368	2	34 PROSPECT ST
COWAN, KEVIN B & MICHELE	0161	106	11		220300	02668 01732	2	123 JAMES ST
CRESCENT HOLDING LLC	0323	238	22		436700	08882 00483	4A	198 ROUTE 46
CRESPO, JOSE & OLGA	0199	128	37		273800	02534 01560	2	250 GROVE ST
CREVINA, MICHAEL & DOMINICK ETAL	0236	157	32		326300	04497 01242	2	33 HOPE ST
CREVINA, MICHAEL & DOMINICK ETALS	0238	158.02	1		329000	04497 01160	2	30 HOPE ST
CREVINA,MICHAEL&DOMINICK ETALS	0238	158	7		328700	04497 01093	2	22 HOPE ST
CRISCIONE, MARISSA TRSTE	0019	10	42		025600	04815 00008	2	31 HOME PL
CROSS RIVER REAL ESTATE LLC	0200	129	36		275600	05421 01191	2	264 GROVE ST
CROUCHELLI (ETAL),ANTHONY D	0351	263	129		476200	08750 00743	2	45 CLARK ST
CROWLEY (ETC), LUANNE	0213	140	42		293100	01139 02449	2	40 COLUMBIA AVE
CRUSH IT ENTERPRISES, LLC	0116	69	1.10			01547 00715	4A	REAR OF LOT 1.09
CRUZ JR,CAMILO & IVETTE	0068	47	16		093100	08656 00917	2	149 GROVE ST
CRUZ-PEGUERO,RAFAEL A	0197	127	24		271500	03542 01685	2	93 NORWOOD AVE
CRUZ, JESSICA A (ETAL)	0155	103	12		211800	01777 02103	2	108 LIBERTY ST
CRUZ, JOHN & GLORY	0363	271	21		493300	02728 01867	2	215 CHARLTON AVE
CRUZ, JONATHAN	0108	66.01	16	C000B		04577 00686	2	58B RIVER ST
CRUZ, MARCOS	0198	128	12		272800	01976 01238	2	102 NORWOOD AVE
CRUZ, MARCOS M & LOZANO, MICHAEL	0234	156	18		322400	05089 01105	2	22 JOHN ST
CRUZ, MARIA	0121	76	4			01746 01729	2	15 SHERMAN AVE
CRUZ, ROMUALDO U ETAL	0329	249	10		446000	02993 00460	2	6 PUTNAM ST
CSMH, LLC	0073	50	57		100200	01582 00427	2	293 FARNHAM AVE
CUACHOCA,CARMEN O & BLANCA	0249	171	12.01		345500	08410 00919	2	534 MAIN ST
CUARTAS,GLORIA	0044	29	1.01	C005N	059100	09091 00299	2	44 SO MAIN ST #5N
CUCCHIARA,ROSEMARIE&SAVERIO	0304	230	14		421700	07798 00742	2	96 RICHMOND ST
CUCCHIARA,S(V) & R M	0068	46	26		092000	05109 00183	2	15 MONROE ST
CUCCIA,CHARLES & ANNETTE	0007	4	24		009200	06828 00718	2	211 WESTMINSTER PL
CUCCIO, EDWARD JR ETALS	0017	9	55		022800	05149 00179	4A	397 PASSAIC AVE
CUCCIO, JOEL TRSTES/(ETALS)	0055	35	7		073800	08399 00813	4A	SO MAIN ST
CUCCIO, JOEL TRSTES/ETALS	0054	35	5		073700	02171 02413	4A	93 SO MAIN ST
CUERVO, HERBERT HERALDO ETAL	0276	204	17		384900	04590 00187	2	25 AVE A
CUHADARYAN, AVEDIS & SILVA	0247	168	39.01		342900	07443 00435	4A	660 MAIN ST
CUHADARYAN, CARRIE TRSTES/ETAL	0064	42	52		068100	05507 00795	2	36 HILLCREST AVE
CUHADARYAN,AVEDIS & SILVA	0247	168	16		342700	07443 00435	4A	12 ESSEX ST (VACANT LOT)
CULPEPPER,GREGORY(V)& LINDA	0346	259	205		470100	07150 00098	2	288 CHURCH ST
CUMMINGS, RICHARD LLOYD ETAL	0166	109.01	67		226600	04438 01477	2	142 PATERSON AVE
CUNHA,ISRAEL & MARIA	0317	234	23		429500	07179 00491	2	239 TERRACE AVE
CUOCO,FRANK & ANNE	0055	36	6		074300	08161 00322	2	16 LINCOLN PL
CURCIO, ANGELICA	0115	68	76		157800	04593 01079	2	15 DELL GLEN AVE
CURIONI JR,WALTER	0140	96	6.03		192400	08301 00473	4A	80 LIBERTY ST
CURIONI,WALTER JR.& JOYCE	0140	96	6.02		192300	06320 00360	2	76 LIBERTY ST
CURRUCHICH MORALES,RAFAEL & ANDRES	0120	74	18		165800	04629 01943	2	8 HAMILTON AVE
CURRY, VERESSA ETAL	0011	6	38		015200	01552 01048	2	91 WESTERVELT PL
CURTO, ANTONIO	0234	156	31.02		323200	03115 02160	2	32 JOHN ST
CUTI, RICHARD & YUE XU	0048	30	12		064900	01699 02166	2	15 TERHUNE AVE
CUTRONA,SALVATORE	0127	88	12.02		173500	06976 00694	2	47 LIBERTY ST
CUTRONA,SALVATORE	0127	88	13		173600	07649 00700	2	51 LIBERTY ST
CZARNIK, WOJCIECH	0351	263	137		476600	02910 01187	2	212 CHARLTON AVE
D & D DIVISIONS LLC	0092	59	10		126100	03057 00473	1	166 WESTERVELT PL
D'ADDETTA, DOUGLAS &BRIGNOLA,NICOLE	0349	260	195		474100	05379 00810	2	308 CHURCH ST
D'ALESSANDRO, JOYCEANNA(DI SCL)ETAL	0007	4	37		009800	05251 00633	2	185 WESTMINSTER PL
D'ALESSIO (ETALS),DANIEL	0093	59	12		126200	09464 00278	2	168 WESTERVELT PL
D'ALESSIO, DANIEL P	0092	59	8		126000	02594 01670	2	164 WESTERVELT PL
D'AMICO, JOSEPH	0054	34	11		072600	07818 00705	2	20 KIPP AVE
D'AMICO,JANICE	0260	174.16	4.01		362000	09538 00041	2	3 BRANCA CT
D'AMICO,JOSEPH A & CAROLE	0010	5	42		013200	08870 00153	2	134 WESTMINSTER PL
D'AMICO,JOSEPH A & CAROLE L	0068	47	1		092600	08651 00496	2	34 MONROE ST
D'AMICO,MICHELE C & MARIA R.	0221	145	6		304500	07677 00232	2	72 KEASLER AVE
D'AMICO,TRACIE NUNNO	0104	64	28		142600	09517 00443	1	208 BURNS AVE
D'AMICO,TRACIE NUNNO	0104	64	45		143500	09517 00443	2	187 CORABELLE AVE
D'ANDREA, STEVEN V & KEITH	0335	251	40		453600	09587 00382	2	53 LINDEN ST
D'ANGELO,ANTONIO & MARIA C.	0149	99.02	25.02		203700	06521 00529	2	75 HUNTER ST
D'ANGELO,ANTONIO & MARIA C.	0292	218	40		404800	06521 00525	2	20 AVE E

TAXING DISTRICT NO. 31 LODI

COUNTY NO. 02 BERGEN

NAME OF OWNER ADDITIONAL OWNERS	PAGE NO.	BLOCK NO.	LOT NO.	LOT QUALIF.	ACCOUNT NO.	DEED BOOK PAGE	CLASS	PROPERTY LOCATION
D'ARRIGO, FRANK & LAURA	0095	59	78		129300	00880 00001	2	88 FIRST ST
D'ARRIGO, LAURA & PLAYA, DANIELLA	0120	73	50		164700	05204 00434	2	454 FARNHAM AVE
D'ARRIGO, JOSEPH & RITA	0092	59	4		125800	06596 00747	2	156 WESTERVELT PL
D'ERRICO HERMAN W	0071	49	22		096500	07902 00898	2	99 JEFFERSON AVE
D'ERRICO, LAURIE & MATTHEW H	0071	49	20		096400	04892 00664	2	95 JEFFERSON AVE
D'ERRICO, LAWRENCE (V) & LINDA	0100	62	40		137600	05819 00060	15F	83 CORABELLE AVE
D'IMPERIO, PETER C (V)	0055	36	22		075000	08360 00417	2	176 PROSPECT ST
D'ONOFRIO, JILL	0067	46	13		091400	09635 00465	2	106 CENTRAL AVE
DABAL, ANETA & ANDRZEJ	0049	30	45.01		066300	05277 01238	2	18 HENRY ST
DACCURSO, JOYCE	0071	49	18		096300	08266 00892	2	134 CENTRAL AVE
DACO, MARK V	0051	32	9		068900	02990 00380	2	134 TERRACE AVE
DADDIO, LOUIS (V) & PATRICIA	0145	97	26		198300	06739 00521	2	23 JAMES PL
DAEKYUNG PROPERTIES LLC	0280	205	1.03	C0003		05053 00966	4B	160 GREGG ST UNIT 3
DALAL, UJVAL & SONALI U	0349	260	199		474300	02074 01730	2	300 CHURCH ST
DALAL, ADARASH K & HARSHA A	0267	176.06	8		371100	08067 00124	2	16 TRUDY DR
DALEO, ANTHONY P ETALS	0173	117	15		236600	03560 01672	2	212 BELL AVE
DALEO, JOHN & BRIDGET	0173	117	31		237300	08103 00795	2	181 PATERSON AVE
DALESSIO, MARGARET	0188	125	17		258200	01510 01313	2	10 N WOODSIDE AVE
DAM LIMITED, INC	0053	33	28		071600	08672 00605	2	143 TERRACE AVE
DAMANIS, CHARLES	0013	7	28		018000	02401 01816	2	28 FREDERICK ST
DAMATO, ANTHONY & SAMIA	0147	99.01	11		200700	05460 00667	2	85 AUTUMN ST
DAMIAN, MARIBEL	0254	174.06	31		353400	09233 00411	2	14 BLUERIDGE RD
DAMIAN, MARJORIE J & MARIBEL J	0251	174.05	5		348800	09224 00392	2	3 BLUERIDGE RD
DAMICO, DEBRA LYNN	0286	211	20		395900	05182 01863	2	31 AVE C
DAMORE, (S)(V) ELIZABETH	0344	258	240		467100		2	218 CHURCH ST
DANAN (ETAL), FRANCISCO	0118	73	17		163100	00037 01962	2	467 WESTMINSTER PL
DANESHRAH, RAMIN	0181	121	19		247500	08981 00073	2	268 BELL AVE
DANHO, MIKE & CAVAS, MARTA	0355	265	89		482400	02763 01723	2	88 CHARLTON AVE
DANIDREW HOLDINGS LLC	0040	29	1.01	C001E	053500	02733 01734	2	44 SO MAIN ST # 1E
DANIEL A BUCKLEY IRREVOCABLE TRUST	0291	217	63		402800	05072 00549	2	52 AVE E
DANIEL J CODY JR IRREVOCABLE TRUST	0139	95	6.01		190700	04814 01465	2	50 PROSPECT ST
DANIEL MURILLO & LUIS BARBOSA	0157	104	1.06		214200	01606 00098	2	110 UNION ST
DANIELE, FRANCES ETAL	0250	172	32		347000	03375 00088	2	15 WILSON ST
DANIELE, GIUSEPPE	0322	237	21		436000	06383 00419	2	147 KIPP AVE
DANIELS (ETALS), MARIA W	0303	229	49		420100	08381 00691	2	249 PASADENA AVE
DANOVICH, VYACHESLAV & IANA	0086	56	3	C0002		03122 01761	2	246 WESTMINSTER PL UNIT 2
DANZIGER, BARRY & INEZ TRUSTEE	0026	17	26.01		035700	02075 02141	4A	120 HOME PL
DAUD, HANNA & JOSEPH	0016	9	32		021400	01727 01657	2	50 CHARLES ST
DAOUTI, NEGIP & SELVIJE	0104	64	29		142700	05367 00174	2	210 BURNS AVE
DARATA, DREW	0168	113	14		230600	03215 02420	2	52 MCKINLEY AVE
DARBY, KEVIN & PENN, PATRICIA	0358	268	30		486600	04805 01240	2	63 STOKES ST
DARGYAL, TENZIN	0350	263	112		475400	04351 01086	2	325 CHURCH ST
DARWISH, OSAMA	0104	64	34		142900	09556 00268	2	220 BURNS AVE
DAS, CHANDRA J	0308	233	4		425300	05154 00060	2	264 TERRACE AVE
DAUPHINEE, MARGARRET	0221	145	4		304400	05394 00156	2	68 KEASLER AVE
DAVE, KOMAL	0361	270	25.01		490500	04762 01173	2	169 CHARLTON AVE
DAVILA, JOEL R	0316	233.03	61.06	C0066		01879 01316	2	205F TERHUNE AVE
DAVIS, BYRON & DEBRA	0100	62	28		137100	01285 01356	2	80 BURNS AVE
DAVIS, TREY A	0245	166	7.01		339700	04877 01742	2	10 RIVERVIEW AVE
DAWID SZAST LLC	0021	12	15		029100	05483 01163	2	351 PASSAIC AVE
DAWIE LLC	0138	94	7		189500	05440 01918	2	13 JAMES ST
DAWLI, BASSIM & FARIAL	0102	63	29		140300	08523 00154	2	139 CORABELLE AVE
DD&G INVESTMENTS LLC	0237	157	49		327100	01812 02473	4A	70 ROUTE 46
DE AVILA, FABIAN A & MARTHA LUCIA	0367	276	26.02		499900	03652 01089	2	51 MAC ARTHUR AVE
DE AVILA, NELSON (ETAL)	0021	12	1		028200	09183 00100	4A	325 PASSAIC AVE
DE CANDIA, PANTALEO & YASMINA	0055	35	16		073900	04230 01119	2	17 KIPP AVE
DE GRASSA, YUDELKA MARTE	0129	89	29		177400	04748 00916	2	23 MASSEY ST
DE JESUS, DESMOND D & SHANYSE Q	0048	30	12	C0002	064900	01891 00638	2	15 TERHUNE AVE
DE JESUS, EDICKSON R THEN	0081	53	21		109500	04825 01372	2	304 FARNHAM AVE
DE JESUS, ROBERTO FLORES ETAL	0030	21	1		040000	03664 01481	2	84 RICHMOND ST
DE LA CRUZ, CESAR	0270	176.11	2		375800	03837 00282	2	4 PEARL CT
DE LA CRUZ, FIORI M	0134	91	18		183600	04393 01638	2	108 PROSPECT ST
DE LA CRUZ, JOHN B. & ARLEEN A.	0268	176.08	1		373300	08032 00727	2	9 HANCOCK ST
DE LA CRUZ, JUAN P DUARTE, ALBANIA M	0303	229	57		420500	03244 00685	2	75 PASADENA AVE
DE LA CRUZ, WILFREDO	0260	174.16	6.01		362200	08658 00599	2	7 BRANCA CT
DE LA PAZ ABREU, ISIDRO A	0218	143	30		300100	01373 02293	2	22 MITCHELL ST
DE LEON, OLIVER LUIS CRUZ ETAL	0064	43	8		086500	05508 01746	2	31 HILLCREST AVE
DE LOOPER, JACOBA K	0153	102	14		209400	06637 00765	2	116 WASHINGTON ST

TAXING DISTRICT NO. 31 LODI

COUNTY NO. 02 BERGEN

NAME OF OWNER ADDITIONAL OWNERS	PAGE NO.	BLOCK NO.	LOT NO.	LOT QUALIF.	ACCOUNT NO.	DEED BOOK	DEED PAGE	CLASS	PROPERTY LOCATION	
DE LOS SANTOS (ETAL), GEOVANNI	0332	250	32		450000	00890	01449	2	728 OUTWATER LA	
DE LOS SANTOS, AMABLE	0334	251	28		453000	02753	01190	2	56 HOWARD ST	
DE MAIO,VICTORIA	0302	227	5		418100	07468	00573	4A	149 ROUTE 46	
DE MARCO,DANIEL J.(V)&GAETANA	0032	21.01	37		042800	07685	00077	2	12 PATTON ST	
DE MARCO,JAMES(V)& MARIANNE	0253	174.06	8		351100	08218	00734	2	15 GREENLAWN DR	
DE MARCO,WILLIAM M & PAMELA	0119	73	36		164000	08293	00269	2	486 FARNHAM AVE	
DE MOYA, CARLOS JOSE	0263	176	2.03		365500	03931	01477	2	9 TRUDY DR	
DE NOBILE, GEORGE P & ELAINE	0325	244	19		441000	01963	02223	2	73 HAMILTON AVE	
DE NOBILE, JOHN	0075	51	30		102300	04355	00897	2	379 FARNHAM AVE	
DE NOBILE,JOHN & SUE	0252	174.06	5		350800	07586	00665	2	9 GREENLAWN DR	
DE ROSA,DIANE	0254	174.06	30		353300	07690	00481	2	16 BLUERIDGE RD	
DE SIERVO,JOSEPH T.JR.& LISA M.	0064	43	3		086300	07491	00358	2	88 CENTRAL AVE	
DE SMET,GARY & ANN	0349	260	189		473800	07029	00195	2	320 CHURCH ST	
DE SOMMA,ALFRED R & DIANE E	0008	4	61.01		011000	08061	00849	2	219 WESTMINSTER PL	
DE SPIRITO,PHILIP J & KAREN	0186	123	26		255500	05647	00300	2	252 PATERSON AVE	
DE STEFANO,JOHN R (V) & JUDITH L	0153	103	3.01		209800	06167	00430	2	101 WASHINGTON ST	
DE STEFANO,JOSEPH & ANNA ROSE	0029	19	3		038600	07050	00049	2	15 WALNUT PL	
DE STEFANO,JOSEPH & ANNA ROSE	0029	19	4		038700	07050	00049	2	17 WALNUT PL	
DE STEFANO,MICHAEL & ROSEMARY	0362	270	55		492000	08645	00584	2	254 PASADENA AVE	
DEAGNELO, LISA	0235	157	2		324700	05169	00303	2	51 CHURCH ST	
DEANGELIS, JOSEPH	0264	176.02	8		367800	00395	00297	2	7 ANNETTE TERRACE	
DEANGELO, ALFONSO & DOMINICK	0034	22	24		045800	05365	00823	2	57 RICHMOND ST	
DEAZA, NAIROBI & RODRIGUEZ, JASON F	0157	104	1.07		010400	05134	00498	2	116 UNION ST	
DEE DEE'S INVESTMENT CORP	0237	157	56		327400	06365	00218	4A	78 ROUTE 46	
DEFALCO, CAROL	0360	270	17		490100	05262	00714	2	147 CHARLTON AVE	
DEFazio, FRANCESCO & CARMELA	0295	220	39		409600	00714	01049	2	110 AVE F	
DEFELICE, SYLVIA M	0176	119	29		240600	01760	01628	2	312 UNION ST	
DEFILIPPO, PATRICIA & MAUREEN	0050	31	32		068000	02289	00781	2	36 MARY ST	
DEGEORGE,FRANK	0131	89.01	23		179600	07796	00896	4A	103 UNION ST	
DEJESUS (ETAL), KARISS M	0155	103	9.01		211600	00704	02206	2	37 PROSPECT ST	
DEJESUS FAMILY TRUST	0069	47	27		093500	05381	01024	2	15 SHERIDAN ST	
DEJESUS,EVELYN	0135	91	33.01	C000B		04054	01080	2	27 SUMMER ST UNIT B	
DEJESUS,JOHAN	0227	152	53		313500	04948	01868	2	112 GARIBALDI AVE	
DEJULIA, MARIE	0208	137	2		287300	02231	00777	2	260 GARIBALDI AVE	
DEL MONACO MARK ANTHONY	0053	33	36.02		072100	03330	01386	2	117 TERRACE AVE	
DEL VECCHIO, CHRISTOPHER & AARON	0361	270	47		491600	04843	00525	2	74 PASADENA AVE	
DELA CRUZ, DALIA ESPINDOLA	0216	143	6		297800	05235	01022	2	23 SIDNEY ST	
DELA PENA, JESSICA & KEVIN	0260	174.14	3.01		361600	02936	01279	2	14 LUCILLE DR	
DELACRUZ,INGUERBER&JESSICA	0066	44	14		089400	04829	01984	2	21 HILLCREST AVE	
DELACRUZ,RUTH	0014	8	20		019200	04820	00228	2	72 WESTERVELT PL	
DELATORRE-KING,ZENITH	0122	76	16.01	C0008		08455	00996	2	596 HARRISON AVE UNIT 8	
DELCARMEN, JEANCARLOS GERONIMO	0217	143	17		298900	04380	00351	2	67 SIDNEY ST	
DELEON, HECTOR	0184	122.03	2		253100	01263	01272	2	3 AIDA CT	
DELFINO, RICHARD A	0255	174.07	13		354300	01657	00020	2	11 LONGVALLEY RD	
DELFINO,LORETTA N.(W)	0244	165	46.01		338700	05801	00313	2	22 CALVIN AVE	
DELGADO, CARLOS A	0261	175	28.01		363500	05384	00623	2	16 WILSON ST	
DELGADO, MARY	0041	29	1.01	C002M		054800	08652	00344	2	44 SO MAIN ST #2M
DELGADO,IRMA	0252	174.05	16		349900	08612	00080	2	25 BLUERIDGE RD	
DELIAJ, ELIDON & ARTI	0106	65	22		146000	01917	01219	2	51 RIVER ST	
DELIAJ,ARTI	0361	270	37		491100	00039	00308	2	94 PASADENA AVE	
DELIN,REYNALDO & MARJORIC	0199	128	23	C0002		073200	05360	01448	2	93 CHESTNUT ST
DELJANIN,SENAD	0052	33	4		070500	09151	00418	2	34 MCKINLEY AVE	
DELL GLEN HOLDINGS LLC	0115	69	1.07		159000	04856	01135	1	DELL GLEN AVE (REAR)	
DELL GLEN HOLDINGS LLC	0116	69	1.25		159800	04856	01135	4B	10 DELL GLEN AVE	
DELL GLEN HOLDINGS 95 LLC	0115	69	1.08		159100	05465	01951	4B	95 DELL GLEN AVE	
DELL GLEN PARTNERS LLC	0204	132	59		280500	04168	00995	4B	115 DELL GLEN AVE	
DELL GLEN PARTNERS LLC	0220	144	1		303100	04168	01331	4A	26 ROUTE 46	
DELLA PENTA, RICHARD & DEBORAH	0172	116	38		235700	03291	01373	2	195 BELL AVE	
DELLA RODOLFA,JAMES J &MAUREEN	0089	57	20		121200	08148	00791	2	356 WESTMINSTER PL	
DELLIOUANTI,K.ESTATE OF	0355	265	78		482000			2	49 CHRISTOPHER ST	
DELORBE DIAZ, MARIBEL A ETALS	0215	142	28		296000	04611	00198	2	55 KEASLER AVE	
DELUCA,BARRY	0309	233	35		426800	07502	00550	2	210 TERRACE AVE	
DELUCA,C C/O ASSOC MARBLE CO INC	0299	224	3.03					4B	GARIBALDI AVE	
DELUCA,C.C/O ASSOC MARBLE CO.INC	0204	136	1		281700	05333	00001	1	GARIBALDI AVE	
DELUCA,MARIE P	0307	232	3		424800	08265	00971	2	146 NORWOOD AVE	
DELUCA,PETER C.& BARBARA	0309	233	41.02			08463	00975	2	137 NORWOOD AVE	
DELUCA,PETER C.& BARBARA (V)	0309	233	41.01			08463	00978	2	229 GROVE ST	
DEMA, OLSI	0292	218	30		404300	04647	00818	2	34 AVE E	

TAXING DISTRICT NO. 31 LODI

COUNTY NO. 02 BERGEN

NAME OF OWNER ADDITIONAL OWNERS	PAGE NO.	BLOCK NO.	LOT NO.	LOT QUALIF.	ACCOUNT NO.	DEED BOOK PAGE	PROPERTY CLASS LOCATION
DEMA, OLSI	0292	218	35		404500	03099 01949	2 30 AVE E
DEMA, OLSI	0292	218	36		404600	02078 00494	2 28 AVE E
DEMARCO, MARILYN (ETALS)	0109	66.03	49		150100	01526 00402	2 22 BERNICE PL
DEMETRAKIS, GEORGE	0320	235	75.04	C000B	432700	02496 00665	2 130B KIPP AVE
DEMICO, JAMES & ZYLIHA	0322	237	23		436100	01479 01069	2 157 KIPP AVE
DEMOYA,AWILDA J	0222	145	33		305900	04910 00665	2 89 KIMMIG AVE
DENNY, ARTHUR J & JO ANN	0315	233.03	61.06	C0051		02104 00551	2 203C TERHUNE AVE
DENOBILO,STEVEN & KAREN	0215	142	39		296300	08435 00836	2 68 HAMILTON AVE
DEOL, HARDEEP S & KAUR, HARPREET	0366	276	13		498200	02823 00340	2 25 MAC ARTHUR AVE
DEOLIVEIRA,ANTHONY& AMBER & THOMAS	0368	277	17		501800	04669 01715	2 4 CHARLES CT
DEPT OF DEFENSE	0374	286	1.01		509700		15C ESSEX & ROUTE 17(ARMORY)
DEPT OF LAW AND PUBLIC SAFETY	0281	205.02	1.05		389000		15C GREGG ST
DERE,ISA & AYNUR	0079	52	54.03		107200	07771 00721	2 425 FARNHAM AVE
DERE,ISA&AYNUR&RYAN	0086	55	33		116000	04385 00041	2 13 HUGHES ST
DERNBACH,ROBERT G & VICTORINA	0163	108	17		223200	08263 00127	2 119 CENTRAL AVE
DEROSA, JANET	0239	159.01	2.01	C0003	330200	05283 00819	2 81 CHURCH ST
DERVISHI, DALIP	0228	154	1		314600	04286 01243	2 4 COLUMBIA LN
DESAI, NIRAJ & FALGUNI	0267	176.07	3		372000	00468 01052	2 34 TRUDY DR
DESANTIS,LINDA	0310	233.02	60	C0003		04786 01874	2 3 STAAL LN
DESIERVO,SALVATORE	0156	103	32.01		213600	08332 00525	2 106 LIBERTY ST
DESIMONE,JOHN A.(V) & PAULINE	0098	61	49		134700	06162 00197	2 175 BURNS AVE
DESOMMA,THOMAS & KATHLEEN V.	0224	151	42		309100	08595 00223	2 73 KENNEDY DR
DESPERAK,JAN	0027	17	29	C0009		09158 00365	2 124 HOME PL UNIT 9
DESTEFANO JR,JAMES V.& BARBARA J.	0240	159.02	21		332300	08329 00722	2 2 BOYD ST
DESTEFANO,JUDY ETAL	0298	223.01	44		412800	04656 00061	2 89 AVE F
DETURO,MICHAEL	0355	265	72		481700	05004 01600	2 247 CHURCH ST
DEVANEY,DIANE TRSTE	0075	51	8	C0012		05058 01565	2 396 HARRISON AVE #12
DEVERS (ETALS), IVONNE R	0083	53	65		111500	00540 00015	2 257 WESTMINSTER PL
DEVERS,TEOFILO E & MARIA E	0001	1	17		000900	08137 00974	2 189 FARNHAM AVE
DEVI, GAGAN & SHARMA, NEERAJ ETAL	0157	104	3.05		215100	05121 01077	2 131 LIBERTY ST
DG 170 REALTY LLC	0279	205	1.02	C0003		09180 00253	4B 170 GREGG ST UNIT 3
DI CHIARA REALTY LLC	0216	143	1.02		297200	04229 00267	4A 300 MAIN ST
DI CHIARA REALTY LLC	0216	143	1.04			07266 00617	4A 284 MAIN ST
DI CHIARA REALTY LLC	0218	143	32		300300	00789 01648	4A 14 MITCHELL ST
DI CHIARA REALTY LLC	0241	161	12		334100	07266 00613	4A MAIN ST
DI CHIARA,VINCENT&ALBERT	0218	143	31		300200	04276 00738	2 18 MITCHELL ST
DI FULCO, PATRICK & AURORA	0359	269	42		488800	01019 00928	2 20 PASADENA AVE
DI LACIO,PAUL JR.	0209	137	9	C0005		08124 00043	2 274 GARIBALDI AVE #5
DI LIBERTO, ANGELA	0006	4	8		008300	03074 00632	2 216 FARNHAM AVE
DI MAGGIO, NANCY	0200	129	21		274900	08223 00554	2 87 RICHMOND ST
DI MAGGIO,JOAN (W)	0342	257	181		463400	04349 00229	2 69 SAINT JOSEPH BLVD
DI MARCO,ALFONSO & MARIA	0082	53	58		111200	07695 00706	2 271 WESTMINSTER PL
DI MARIA (ETALS),FREDERICK M	0066	45	9		090200	09016 00081	2 111 GROVE ST
DI MAULO,M (W)	0264	176.01	8		366900	04883 00453	2 37 BLUERIDGE RD
DI PASQUA,FRANK & TERESA	0157	104	2.03		214700	08272 00091	2 121 LIBERTY ST
DI PIAZZA, VINCENZA & GIUSEPPE	0146	98	14		199400	05246 01243	2 59 CENTRAL AVE
DI TARANTO,ANTHONY & GAETANA	0009	5	12		011600	07840 00879	2 61 WESTERVELT PL
DIANUZZO,GERALDINE	0058	39	4		078200	07546 00482	2 74 HUNTER ST
DIAZ JR, GODOFREDO	0056	37	9		075700	05528 00992	2 18 CENTRAL AVE
DIAZ RONDON,BRAYAN & SANTANA,DARIEN	0322	237	10		435500	04357 00953	2 127 KIPP AVE
DIAZ, ANA	0293	219	38		406900	03771 01805	2 42 AVE F
DIAZ, GINA	0044	29	1.01	C006F	059800	05140 01911	2 44 SO MAIN ST #6F
DIAZ, HENRY & PRISCILA	0166	110	16		227500	03869 00564	2 175 HUNTER ST
DIAZ, LAURA & VILLAMAR, FREDDY J	0292	219	3.01		405100	04474 01437	2 478 NO MAIN ST
DIAZ, PIERRE	0071	49	37		097300	01843 01164	2 176 WOODSIDE AVE
DIAZ, YANCARLOS	0146	98	8		199100	04670 01161	2 84 HUNTER ST
DIAZ,GREGORIO & JUANA	0105	64	62		144400	09164 00161	2 155 CORABELLE AVE
DIAZ,MARCO A.& LUISA D.	0137	93	19		188200	07911 00291	2 63 SPRING ST
DIAZ,OSCAR & MARIA	0297	223	22		411800	06550 00649	2 47 AVE F
DIAZ,RAFAEL A.& AMANDA	0258	174.09	4		359100	08048 00100	2 40 LONGVALLEY RD
DIAZ,RANDY	0039	28	13		052800	03460 00116	2 130 SO MAIN ST
DIB, KASSEM	0175	119	18.01		240000	02321 01144	2 292 UNION ST
DIBRIGIDA, BRENDA ETALS	0298	223.01	42		412700	03192 01501	2 85 AVE F
DICHIARA (ETAL), ALISA NUNNO	0065	43	39		088100	09465 00185	2 164 GROVE ST
DICHIARA (ETALS),ALISA	0247	168	40.01		343000	09487 00211	4A ESSEX ST (REAR)
DICHIARA REALTY LLC.	0216	143	1.03		297300	00747 00804	2 10 MITCHELL ST
DICRESCIENZO,GIOVANNI & ROSALIA	0034	22	18		045500	08029 00363	2 191 SO MAIN ST
DIFORTE,CHRISTINA	0350	263	118		475700	04795 00278	2 337 CHURCH ST

TAXING DISTRICT NO. 31 LODI

COUNTY NO. 02 BERGEN

NAME OF OWNER ADDITIONAL OWNERS	PAGE NO.	BLOCK NO.	LOT NO.	LOT QUALIF.	ACCOUNT NO.	DEED BOOK PAGE	CLASS	PROPERTY LOCATION
DIGENNARO, MARK JAMES & CAROLINA	0232	155	57		320000	02817 00036	2	168 COLUMBIA LN
DIGIACINTO, JOHN & JOANNE	0041	29	1.01	C003F	055600	02306 02391	2	44 SO MAIN ST #3F
DIKMEN, MUSTAFA & AYDOGDU, ZULEYHA	0254	174.06	25		352800	02834 01334	2	26 BLUERIDGE RD
DILLMAN, FABIO H	0139	95	7.01		190900	08757 00660	2	27 EAST PL
DILONE, SOBEYA	0133	91	11		183100	02911 01186	2	51 HUNTER ST
DIMARTINO, BIAGIO ALESSANDRO ETALS	0373	279	13		508600	02598 01643	2	12 JAMES CT
DIMINNO, ALICE (W)	0186	123	20		255200	04363 00125	2	240 PATERSON AVE
DIMINNO, ROBERT & DIANA L.	0054	34	7		072400	07596 00297	2	26 KIPP AVE
DINO, RICHARD F. (S) (V) F& J (LE)	0233	155	75		320900	08551 00706	2	118 COLUMBIA LN
DIORIO, JOSEPH & CLAIRE	0053	33	24		071400	06296 00479	2	135 TERRACE AVE
DIOS, TANYA & VICTOR	0352	264	82		478000	03711 00835	2	265 CHURCH ST
DIPIAZZA JR, JOSEPH	0034	21.02	55		044600	01626 00586	2	209 ROOSEVELT AVE
DIPIAZZA 111/C/O T.DIAZZA	0358	267	20			01612 02337	2	141 CHURCH ST
DISALVO (ETAL), GIUSEPPE	0172	116	22		234900	08711 00260	2	30 WOODSIDE AVE
DISALVO, MARIA (S)	0088	56	57		119200	05219 00476	2	187 WESTERVELT PL
DISCORFANO BARBARA & BELLI ARLENE	0105	64	60		144300	07225 00065	2	159 CORABELLE AVE
DISLA, MERLIN	0211	139	3		291100	02306 01302	2	345 GARIBALDI AVE
DISLA, MARIA	0151	100	31		206100	08364 00726	2	66 JAMES ST
DITTMAR, JOSEPH & MARY	0196	126	15		270300		2	227 ROOSEVELT AVE
DIYANNI, ED C/O S GRIMALDI	0342	257	265		464300		1	CHURCH ST
DIZON, MANANSALA ROMEO ETAL	0322	237	8		435400	02203 00096	2	125 KIPP AVE
DJORDJIOVSKI, TRAJKO & IRENA	0070	48	30		095200	01067 00042	2	63 SHERIDAN ST
DLUGOKECKI, BEATA	0313	233.03	61.06	C0017		09139 00348	2	185D TERHUNE AVE
DMG BUILDERS LLC	0367	277	7		500800	05522 01065	2	2 ORCHARD CT
DOBIAS, JANET	0345	259	95		468600	07236 00949	2	165 SAINT JOSEPH BLVD
DOBIAS, JANET	0346	259	104		469100	09362 00390	2	104 DIVISION ST
DOBRUSKINA, YELIZAVETA	0311	233.02	60	C0017		04339 01684	2	17 STAAL LN
DODGE, JOSEPHINE	0138	93	38		188700	08765 00327	2	38 JAMES ST
DOGAN, EYYUP & ASUMAN	0022	13	8.02		030700	04469 01643	2	5 CHARLES ST
DOLCE, RAYMOND A	0230	155	6		318200	08558 00475	2	109 GARIBALDI AVE
DOLCI, KYLE	0047	29	5	C005A	063100	08582 00766	2	50 SO MAIN ST #5A
DOLMA, LHAKPA	0119	73	40		164200	03529 01428	2	478 FARNHAM AVE
DOMBROWSKI, R & PATRICIA	0289	217	29		401100	06968 00511	2	97 AVE D
DOMI, DELTIN & ADELINA	0202	130	62		278300	04275 00745	2	393 WESTERVELT PL
DOMINGO, JANENE & VITO	0115	69	1.03		158600	04246 01923	4B	1 DELL GLEN AVE
DOMINGO, JANENE & VITO	0115	69	1.04		158700	04246 01923	4B	52 ARNOT ST
DOMINGUES, ANTONIO & IRENE	0026	17	18		035300	06924 00874	2	106 HOME PL
DOMINGUES, ANTONIO & MARIA	0190	125.01	24.06		260800	06746 00694	2	339 UNION ST
DOMINGUES, JOHN & DEBBIE A	0026	17	21		035400	09270 00198	2	110 HOME PL
DOMINGUES, MANUEL & MARIA	0112	67.01	12		153900	09250 00071	2	53 ARNOT ST
DOMINGUEZ, WALTER & MARIA	0286	211	33		396700	02084 00825	2	22 AVE D
DOMINGUEZ, FERNANDO	0024	14	20.01		032800	09098 00474	2	14 RIVER ST
DOMINQUEZ, JUAN	0077	52	31.01		104800	01190 00747	2	489 FARNHAM AVE
DONEV, BORO ETALS	0358	269	9		487200	02557 02004	2	75 CHARLTON AVE
DONGEN, JOHN VAN	0166	110	6		227000	09100 00209	2	191 HUNTER ST
DONNA REALTY CO III, LLC	0001	1	20.01		001100	01267 02178	2	195 FARNHAM AVE
DONZELLA, BARTOLOMEO & PARENTE, ROBERT	0233	156	1.02		0		1	CHURCH ST
DOPPLER, RUTH	0352	264	94		478600	06862 00892	2	289 CHURCH ST
DORJEE, THINLEY & LHADEN, GAKI	0132	90	9	C0001		02178 01720	2	28 CHURCH ST UNIT 1
DOUGHERTY, JOHN	0350	263	108		475200	08578 00553	15F	317 CHURCH ST
DOWNING, BETTYJEAN	0098	61	23		133500	03164 01962	2	322 WESTERVELT PL
DOWNING, BETTYJEAN	0184	122.02	4		252700	04239 01688	2	10 AIDA CT
DOWNING, BETTYJEAN	0208	137	1	C0018		03164 01976	2	18 SHORT ST
DOWNING, BETTYJEAN	0248	170	28.07		344700	03164 01969	2	540 MAIN ST
DOWSON, LINDA	0286	211	31		396600	05994 00242	15F	24 AVE D
DOWSON, RICHARD & MARILYN	0347	259	213		470500	07218 00765	2	272 CHURCH ST
DRABA, PRZEMYSLAW & KUREK, ANETA	0164	109	19.01		224600	03449 00830	2	131 HUNTER ST
DRAKES, OTILIA PHILLIPS ETAL	0353	264	119		098800	05320 01867	2	136 CHARLTON AVE
DRAZEK, KRZYSZTOF & MARIA	0113	68	31		155500	08718 00197	2	192 CORABELLE AVE
DREAJ, EDDIE & FLORA	0258	174.08	21		358600	02174 02112	2	2 BRANCA CT
DREBSKAYA, ALEKSANDRA ETAL	0256	174.07	30		356000	05389 00869	2	22 GREENLAWN DR
DRIMONES, CHRISTIAN	0048	30	12	C0001	064900	01548 00682	2	15 TERHUNE AVE
DRIZAJ, ELTON & ENKELANA	0225	151	75		310500	02442 00894	2	44 GARIBALDI AVE
DRY, KEVIN & JENNA	0230	155	15		318600	04535 00057	2	127 GARIBALDI AVE
DUARDO (ETALS), GUISEPPE	0149	99.02	30		203800	01330 01087	2	111 PROSPECT ST
DUARDO, MICHELE & ROSE	0201	130	28		276800	05459 00311	2	490 WESTMINSTER PL
DUARTE, HERBERT ETAL	0351	263	149		477200	01708 00439	2	186 CHARLTON AVE
DUARTE, STEVEN & LOAIZA, CARLA	0024	14	20		032700	02185 01211	2	16 RIVER ST

TAXING DISTRICT NO. 31 LODI

COUNTY NO. 02 BERGEN

NAME OF OWNER ADDITIONAL OWNERS	PAGE NO.	BLOCK NO.	LOT NO.	LOT QUALIF.	ACCOUNT NO.	DEED BOOK PAGE	PROPERTY CLASS LOCATION
DUARTE, STEVEN A & STEFANIA M	0207	136	64		285100	05355 01200	2 252 COLUMBIA AVE
DUARTE, ANGELY & DEL CARMEN, NARCISA	0140	96	5.01		192100	02593 01081	2 68 LIBERTY ST
DUARTE, JEFFREY & ODINO, JACQUELINE	0255	174.06	38.01		354100	03803 00518	2 2 BLUERIDGE RD
DUBICKI, FRANK J & NANCY A	0176	119	31		240700	09131 00344	2 318 UNION ST
DUBIJJ, CZESLAW & ANNA	0031	21	19		040800	07855 00836	2 209 SO MAIN ST
DUKE REALTY LIMITED PARTNERSHIP	0281	205.03	2.01		389800	03891 01868	4B 65 INDUSTRIAL RD
DUKE REALTY LIMITED PARTNERSHIP	0281	205.03	2.03		389900	04931 01498	4B 80 HANCOCK ST & INDUST RD
DUKLESKI, TANAS & LENKA	0074	51	1		101000	08406 00903	2 380 HARRISON AVE
DUL, TADEUSZ & SOPHIA	0050	31	12		067100	02802 01033	2 17 HENRY ST
DULAY, GISELA B	0306	230.08	21.02	C0011		03980 01008	2 66 TERHUNE AVE #11
DUNN, JAMES & CIRILLO, DANIELLE	0234	156	15		322200	04998 01634	2 16 JOHN ST
DUQUE, CLAUDIA	0237	158	5		328300	05082 00589	2 18 HOPE ST
DURA, ETRIT & ANISA	0012	6	57		016100	05268 01018	2 143 WESTERVELT PL
DURAN (ETAL), CARLOS	0122	76	10.01		167700	01390 02394	2 535 FARNHAM AVE
DURAN, EDWIN ANTHONY & HERNANDEZ, Y	0014	8	27		019600	04278 00042	2 30 BRYANT PL
DURAN, JOSE A & TERRERO, JOSE M	0152	100	52		207400	03178 00089	2 114 JAMES ST
DURAN, JOSELYN & MARIOT, ABEL	0176	119	42		241400	04227 00017	2 107 LAWRENCE AVE
DURAN, ADAN A & MORENO, ANDRES	0152	101	9		208000	05043 00619	2 71 JAMES ST
DURAN, NOEMI D	0370	277	43		504500	09176 00311	2 48 MAC ARTHUR AVE
DURAN, OMAR	0208	136	93		286800	09202 00366	2 208 COLUMBIA AVE
DUTAN, CARLOS & LITUMA, MARLON	0246	167.01	26		341200	05041 00901	2 18 ROSELLE AVE
DUTHIE, JOSEPHINE	0103	63	40		140800	06173 00250	2 115 CORABELLE AVE
DUVA, MILDRED	0059	40	26		080700	08185 00934	2 78 ROOSEVELT AVE
DYMEK, WOJCIECH & KATARZYNA	0103	64	18		142000	02184 02482	2 188 BURNS AVE
E & C REALTY CORP	0242	162	21		335400	08240 00699	4A 77 MONEY ST
E & C REALTY CORP	0242	162	23			08240 00699	4A 75 MONEY ST
E, CUCCIO J, FRAGALA J, CUCCIO (IRR TR)	0017	9	54		022700	00536 02261	4A 399 PASSAIC AVE
EBONI L. CULP	0043	29	1.01	C004L	057500	04012 01313	2 44 SO MAIN ST #4L
ECHEVARRIA, ROSA	0184	122.03	1		253000	08693 00939	2 1 AIDA CT
EDGLEY, JAYDE M	0053	33	35		072000	04547 00873	2 135 SO MAIN ST
EDMISTON, LAWRENCE	0373	279	10		508300	08082 00959	2 6 JAMES CT
EDONE, MARIA (W)	0278	204	57		387000	08243 00820	2 72 AVE B
EDSON FAM IRREVOCABLE LIVING TRUST	0250	172	24		346700	03127 00027	2 574 NO MAIN ST
EEC INDUSTRIES INC	0325	243.01	35		440200	08139 00751	4B 642 OUTWATER LN
EGUSQUIZA, DIANA	0132	90	11		180800	01592 00639	2 34 CHURCH ST
EISELE, RICHARD C.	0064	43	20		087200	07198 00835	2 55 HILLCREST AVE
ETEL, ROSE	0350	262	158		474700		1 CHARLTON AVE
EJC PROPERTIES LLC	0325	242.01	18		439500	02887 02038	4A 541 WESTMINSTER PL
EKG INVESTMENTS LLC	0346	259	203		470000	04880 00498	2 292 CHURCH ST
ELBARADEI, DINA ETAL	0291	218	10		403300	03190 00157	2 15 AVE D
ELEFTHERIADES (ETALS) ANTHONY	0113	68	28		155400	09657 00472	2 190 CORABELLE AVE
ELFEKY, KAMAL & SAMEAHA	0306	231	4		423300	08954 00193	2 241 GROVE ST
ELHAYEK, HANS & FARHAT, ALMAZA	0019	10	45		025700	02245 02021	2 35 HOME PL
ELITE MOTORS OF NJ LLC	0184	122.01	61		251700	01825 00461	4A 125 ROUTE 46
ELLIS FAMILY REAL ESTATE, L.L.C.	0183	122	8		250700	09028 00252	4A 130 ROUTE 46
ELMAIS, NIZAR & FIKI, NERMEEN	0048	29	24		064400	03070 01407	2 90 SO MAIN ST
ELMO, CHARLES J & HELENA	0052	32	31		070000	03313 00622	2 83 NORWOOD AVE
ELPERIN, AHRON	0301	226	44		317900	08162 00945	4A 31 PASADENA AVE
ELSHARKAWY, SAMIR & AHMED	0189	125.01	2		259700	05360 01416	2 3 BARBARA CT
ELTATAWY, HODA H & ELGAZZAR, SAMIR M	0303	229	55		420400	05000 00980	2 259 PASADENA AVE
EMILIANOVITZ, LARRY & SARAH	0267	176.06	13		371600	08284 00734	2 26 TRUDY DR
EMINI, TAIR & FEJZULAH, ATIDJE	0363	271	25.01		493500	03011 01383	2 223 CHARLTON AVE
EMIR FEDZOLLI	0245	166	19.01		340100	02872 00956	2 20 RIVERVIEW AVE
EMISSAR HOLDINGS LLC	0280	205	1.03	C0006		02763 01365	4B 160 GREGG ST UNIT 6
EMMENUEL, DAWOOD	0062	41	27		083400	03979 01680	2 55 MCKINLEY AVE
ENCARNACION (ETALS), MAURA	0361	270	31.02		490900	08825 00025	2 55 SAVOIE ST
ENG, FUNG KUEN	0297	223.01	32		412200	08707 00673	2 65 AVE F
ENGLISH, NICHOLAS JOSEPH & JOAHNNA	0269	176.09	6		374300	00969 00730	2 61 TRUDY DR
ENIGAM, LINTON & SHAWNETTE	0222	145	35		306000	00567 00847	2 85 KIMMIG AVE
ENRICK, CHRISTINE	0076	51	44		103000	03946 00539	2 351 FARNHAM AVE
ENRIQUEZ, NENITA	0215	142	51		296900	01342 02107	2 94 HAMILTON AVE
ERICKSON, DIANE S.	0345	258	249		467600	05897 00352	2 202 CHURCH ST
ESCOBAR, GUILLERMO	0294	220	7		408000	03842 00764	2 65 AVE E
ESCOBAR, M ANDREA	0055	35	18		074000	05183 00888	2 21 KIPP AVE
ESCUADRO, CELIA	0164	109	3		223800	08366 00398	2 155 HUNTER ST
ESHISH, AHMED KAMIL	0095	59	77		129200	05040 00445	2 31 BURNS AVE
ESO, THOMAS & MARIAM; (ETALS)	0079	52	46.03		106800	07677 00322	2 439 FARNHAM AVE
ESPER, ELIE	0077	52	32.01		104900	02538 01979	2 485 FARNHAM AVE

TAXING DISTRICT NO. 31 LODI

COUNTY NO. 02 BERGEN

NAME OF OWNER ADDITIONAL OWNERS	PAGE NO.	BLOCK NO.	LOT NO.	LOT QUALIF.	ACCOUNT NO.	DEED BOOK	DEED PAGE	CLASS	PROPERTY LOCATION
ESPER, ELIE M	0002	2	6		002800	02300	02352	2	213 FARNHAM AVE
ESPER, ELIE	0331	249	56		448000	04939	01272	2	17 GARDEN ST
ESPINAL, GREGORIO & KRYSTIAN	0360	270	19		490200	04737	00212	2	153 CHARLTON AVE
ESPINAL, SANDRO & DE LOS SANTOS, MARTHA	0099	61.01	68		135600	08169	00140	2	28 CONTANT AVE
ESPINO, ALAN C	0105	64	49		143700	08208	00437	2	179 CORABELLE AVE
ESPINOSA, DIEGO (ETALS)	0350	263	122		475900	01577	02016	2	345 CHURCH ST
ESPINOSA, RAUL & RODRIGUEZ, JUANA R	0265	176.03	4		368300	02051	00430	2	33 TRUDY DR
ESPINOZA, CARLOS	0262	175.02	4		364800	05516	01312	2	21 CALVIN AVE
ESPINOZA, CARLOS RONALD	0004	2	56		005400	01607	01295	2	251 FARNHAM AVE
ESPIRITU, FELIX & VICTORIA P	0050	31	5		066800	00558	01831	2	251 SO MAIN ST
ESPIRITUSANTO, RAMON E & JAHNNIRA L	0037	25	39		049400	03481	01618	2	34 CHESTNUT ST
ESPOSITO (ETAL) DENNIS	0148	99.02	5		202200	00540	02381	2	95 PROSPECT ST
ESPOSITO (ETAL), DENNIS	0149	99.02	25.01		203600	00540	02399	4C	117 PROSPECT ST
ESPOSITO (ETAL), DENNIS	0164	109	18.02		224500	00540	02440	2	95 GROVE ST
ESPOSITO, DAVID J	0007	4	30		009400	08566	00697	2	199 WESTMINSTER PL
ESQUIVEL, JOHN F.	0197	127	29		0000000	08337	00097	2	105 NORWOOD AVE
ESSEX STREET, LLC.	0250	174.01	14		347600	01277	01158	4A	114-122 ESSEX ST
ESSIG, KYLE	0070	48	27		095100	02974	01825	2	59 SHERIDAN ST
ESTADES, JOANNA	0256	174.07	23		355300	02526	01864	2	31 LONGVALLEY RD
ESTEROWITZ, MAXX & PAUL & GAIL	0100	62	12		136400	04002	01115	2	48 BURNS AVE
ESTEVEZ, MANUEL	0004	3	4		005700	08720	00096	2	137 WESTMINSTER PL
ESTEVEZ, MANUEL	0007	4	27		009300	09399	00322	2	205 WESTMINSTER PL
ESTEVEZ, CHRISTOPHER	0326	244	21		441200	03693	00290	2	5 MARION AVE
ESTRADA, CAROLINA BORDES	0144	97	14.03	C0004	197700	05247	01703	2	209 UNION ST #4
ESTRADA, EDER M LUNA	0066	45	1		089900	02763	00065	2	130 HUNTER ST
ESTRADA, HOSLAN M ROCA & CELIS, EVELYN	0051	31	35		068100	03861	01541	2	30 MARY ST
ESTRELLA, LORILITA & MICHAEL	0291	217	61		402700	02272	00743	2	56 AVE E
ESTRELLA, MIGUEL A	0338	252	45.01		457800	04448	00326	2	27 VREELAND ST
ESTUPINAN, ARACELY	0038	27	6		051400	07774	00941	2	98 TERRACE AVE
EVANGELISTA, ROBIN ETAL	0111	67	16		152700	03490	01453	2	40 CORABELLE AVE
EXTRA SPACE STORAGE, INC	0183	122	1		250100	02879	01869	4A	104 ROUTE 46
EXTRA SPACE STORGE, INC	0272	177.02	3		379000	08863	00193	4A	ROUTE 17 (REAR)
FABIAN, JOEL ETAL	0313	233.03	61.06	C0026		04666	00334	2	187E TERHUNE AVE
FABRE, EDWIN	0198	128	16.01		273000	08990	00198	2	88 NORWOOD AVE
FACELLA, JOAN	0333	250	60		451300	02178	01552	2	15 HOWARD ST
FAGUNDO, JENNIFER & DANNER	0363	271	17		493100	05169	00491	2	207 CHARLTON AVE
FAHEY, WILLIAM A & MARGARET M	0275	202	24		382600	08746	00269	2	52 AVE A
FAICAN, GUSTAVA AUCAPINA ETAL	0325	244	20		441100	04422	01895	2	79 HAMILTON AVE
FAIR, BONNIE	0123	76	16.01	C0009		08242	00315	2	596 HARRISON AVE UNIT 9
FAITH REFORMED CHURCH	0153	103	1		209700			15D	91-95 WASHINGTON ST
FAJARDO, LUIS	0190	125.01	35.03		261500	08767	00236	2	31 LOUIS ST
FALATO, FRANCINE	0018	10	38		025300	09030	00298	2	21 HOME PL
FALBO, MARILYN	0113	68	38		155800	07086	00449	2	208 CORABELLE AVE
FAMILIA, RENSSO ROA & MEJIA, SONIA C	0373	279	8		508100	04303	00212	2	2 JAMES CT
FAMILY MINICHIELLO TRST	0190	125.01	25.01		261000	09587	00326	2	363 UNION ST
FAMILY REAL ESTATE, L.L.C.	0204	132	43		280100	08134	00113	4A	22 ROUTE 46
FANARAS, B. WILLIAM	0084	54	33		113600	07586	00037	4C	351 WESTMINSTER PL
FANIK, HAZIM	0136	92	15			04623	00608	2	53 AUTUMN ST
FARAG, MARIA	0022	13	6		030400	03736	00451	2	369-371 PASSAIC AVE
FAREAU, RICARDO ETAL	0296	220	57		410500	04277	00318	2	74 AVE F
FARIAS ESCALANTE, CARLOS HUMBERTO	0242	162	17		335200	04873	00449	2	58 SIDNEY ST
FARINA, MICHAEL PAUL	0315	233.03	61.06	C0042		04427	00134	2	201G TERHUNE AVE
FARM ASSOCIATES LLC	0325	242.01	24		439700	02887	01538	4A	11 ROUTE 46
FAROOQ, MOHAMMAD	0156	103	32	C000A		09560	00394	2	102 LIBERTY ST UNIT A
FARR, JOAN & ARTEMISIO, ELAINE ETALS	0096	60	32		131200	03170	00444	2	149 BURNS AVE
FASCHING, MARY P	0045	29	1.01	C007A	060700	08226	00263	2	44 SO MAIN ST #7A
FATTAH, SARAH ABDEL	0087	56	19		117200	04422	01027	2	274 WESTMINSTER PL
FATZER, RAYMOND J	0152	101	3		207700	04600	00455	2	63 JAMES ST
FAVIA, ROSA & GIACOMO	0149	99.02	22.01		203300	08096	00275	2	81 HUNTER ST
FAZIO, JOYCE	0333	250	57		451200	03046	00615	2	19 HOWARD ST
FEBRIER, AWILDA M	0357	266	51		484500	08504	00817	2	45 STOKES ST
FEDAK, TARAS & TETYANA	0293	219	36		406800	08930	00208	2	46 AVE F
FEINBERG, BORIS & ALEXANDER	0310	233.02	60	C0002		04944	01192	2	2 STAAL LN
FEJZO, NAZMIJE	0004	2	46		005000	09025	00389	2	292 HARRISON AVE
FEKETE, KRISTOF F & AUX, BEATA	0186	123	11		254800	02001	01046	2	224 PATERSON AVE
FELICIAN SIS N. AMERIC REALEST	0025	16	1		034300	00416	01737	15E	SO MAIN ST (REAR) CEMETERY
FELICIAN SIS N. AMERIC REALEST	0030	20	1		039800	00416	01737	15D	260 ST MAIN ST-UNIVERSITY
FELICIAN SIS N. AMERIC REALEST	0030	20	1.01		039900	00421	01703	15D	260 SO MAIN ST (REAR)-VAC

TAXING DISTRICT NO. 31 LODI

COUNTY NO. 02 BERGEN

NAME OF OWNER ADDITIONAL OWNERS	PAGE NO.	BLOCK NO.	LOT NO.	LOT QUALIF.	ACCOUNT NO.	DEED BOOK	DEED PAGE	CLASS	PROPERTY LOCATION
FELICIAN SIS N. AMERIC REALEST	0036	24	23.01		048500	00416	01737	15B	258 SO MAIN ST
FELICIANO, ROLAND JOSEPH C ETAL	0144	97	14.03	C0005	197700	05578	01863	2	209 UNION ST #5
FELICIANO, JESSE & VIRGINIA	0352	264	76		477700	07994	00695	2	255 CHURCH ST
FELIZ, RAMONA M ETAL	0115	68	79		158000	02368	01541	2	9 DELL GLEN AVE
FEMCO REALTY	0093	59	22		126800	07200	00314	4A	194 WESTERVELT PL
FERMIN, FELIX	0372	278	14		507200	03130	01684	2	81 MAC ARTHUR AVE
FERMIN, MABEL	0140	95	9		191200	02063	00268	2	42 WASHINGTON ST
FERNANDES, MARIA & TIAGO A	0188	125	16		258100	03237	02006	2	12 N WOODSIDE AVE
FERNANDES, MARIA P.	0171	115	38		234200	07054	00186	2	19 LAWRENCE AVE
FERNANDES, EMILIO & ROSA	0371	277	49		505100	07265	00953	2	10 WISSE CT
FERNANDES, JOAO & ESPERANCA C	0328	248	39		444700	06462	00010	2	75 KEASLER AVE
FERNANDES, JOAQUIM & TERESA	0053	34	1		072200	08558	00437	2	36 KIPP AVE
FERNANDES, JOAQUIM & TERESA E	0363	271	25.02		493600	09180	00156	2	227 CHARLTON AVE
FERNANDES, PAUL & ROSA	0210	137	13		287800	08385	00339	2	282 GARIBALDI AVE
FERNANDEZ, GUILLEN, FREDY F	0185	122.03	6		253500	04536	01182	2	11 AIDA CT
FERNANDEZ, ENID & HENDRICK	0178	120	3		243400	03350	01691	2	54 LAWRENCE AVE
FERNANDEZ, FREDY F & NELSON R	0221	145	15		305000	05533	01420	2	92 KEASLER AVE
FERNANDEZ, JAIRO	0225	151	71		310400	04723	00665	2	56 GARIBALDI AVE
FERNANDEZ, MARTIN & LEAFA, ITELA	0087	56	39		118300	02464	01577	2	227 WESTERVELT PL
FERNANDEZ, NELSON RODRIGO ETAL	0148	99.01	27		201500	05533	01405	2	88 SPRING ST
FERNANDEZ, RAFAEL A	0284	209	60		393500	04634	00633	2	42 AVE C
FERNANDEZ, AMANDA ROSE	0138	94	11		189700	03524	01724	2	25 JAMES ST
FERNANDEZ, DAPHNY	0228	154	11		315300	08683	00157	2	15 GARIBALDI AVE
FERNANDEZ, DAYSI & GONZALEZ, SIMEON	0179	120	28		244600	09125	00051	2	100 LAWRENCE AVE
FERNANDEZ, JULIO A & TENECELA, VIVIAN E	0283	209	25		391400	03295	02103	2	75 AVE B
FERNANDEZ, KEILA	0155	103	11		211700	04203	00184	2	94 LIBERTY ST
FERNANDEZ, RODRIGO J	0134	91	22.01		184000	08901	00116	2	56 AUTUMN ST
FERNANDO, JEEWAN K & JEEWANI	0332	250	15		449200	01293	00779	2	30 GARDEN ST
FERNINAND, CRAIG & D'ANGELO, SALVATORE	0179	120	37		245100	03854	00926	2	299 BELL AVE
FERRANTE, SALVATORE	0119	73	48		164600	03506	01133	2	458 FARNHAM AVE
FERRARA, CAROL & GLENN	0003	2	13		003200	07575	00620	2	229 FARNHAM AVE
FERRARA, EDWARD C & SUSAN D	0090	57	41		122200	07105	00974	2	253 WESTERVELT PL
FERRARO, ANNA MARIE & GINA	0275	202	22		382500	00424	01480	2	50 AVE A
FERRARO, ROBERT & SYLVIA M	0371	277	55		505700	08804	00188	2	10 NO SAVOIE ST
FERREIRA, JUAN & ANTHONY	0193	125.04	6		266100	05066	01662	2	11 ROBERT CT
FERREIRA, RAUL	0216	143	10		298200	03341	00960	2	39 SIDNEY ST
FERREIRA, CARLOS & MARIA	0090	57	47		122500	08652	00993	2	243 WESTERVELT PL
FERREIRA, CARLOS & MARIA	0114	68	46		156500	07550	00525	2	75 DELL GLEN AVE
FERREIRA, FRANK & LILIANA	0069	47	31		093700	06494	00146	2	23 SHERIDAN ST
FERRER, JOSE MANUEL & ELLIE	0069	47	35		093900	05085	00441	2	27 SHERIDAN ST
FERRERAS, GUILLERMO	0071	49	13		096100	03566	01876	2	140 CENTRAL AVE
FERULLO, ANDRE	0014	9	1		019800	00124	01517	2	98 WESTERVELT PL
FESSANO, ELAINE (W)	0214	142	16		295400	04521	00195	2	31 KEASLER AVE
FIDUCCIA, GIUSEPPE ETALS	0074	50	68		100700	03407	00268	2	273 FARNHAM AVE
FIDUCCIA, PAULA	0260	174.11	11		361100	00829	01793	2	5 SHADY LN
FIGUCCIO, ALBERT & THERESA	0230	154	97		317900	06605	00659	2	8 COLUMBIA LN
FIGUEROA, WILLIAM O	0315	233.03	61.06	C0046		08463	00567	2	202D TERHUNE AVE
FILA (BENEFIRS), SUSAN & GLEN	0035	23	5		046900	08636	00997	2	76 NORWOOD AVE
FILA, GLEN & SUSAN	0035	23	7		047000	08636	00997	2	72 NORWOOD AVE
FILIPPELLI, ROSE & FORTUNATO, LINDA	0174	118	1		238000	05437	00598	2	160 PATERSON AVE
FILOMENO, ANTHONY G TRSTE	0149	99.02	27		204000	05336	00411	2	32-34 ORCHARD ST
FINLEY, JENNIFER A	0239	159.01	2.02		330600	08231	00325	2	85 CHURCH ST
FINN, EDWARD	0296	220	51		410200	04797	00862	2	86 AVE F
FINNERTY, JOHN & DEBORAH	0087	56	30		117800	08017	00967	2	300 WESTMINSTER PL
FINOCCHIO, ANTHONY J & RITA	0121	76	6			08188	00718	4A	8 ROUTE 46
FIORINZI, SALVATORE & DIANE	0084	54	47		114200	04787	00107	2	325 WESTMINSTER PL
FIORILLA, JILLEN E J	0358	268	26		486300	05550	00948	2	55 STOKES ST
FIRrito, FRANK	0283	209	45		392500	08008	00613	2	72 AVE C
FIRST FIDELITY C/O WACHOVIA TAX PRO	0124	78	1					4A	2 SO MAIN ST
FIRST ST LODI LLC	0105	65	1.02		144700	01816	00636	2	52 FIRST ST
FISCINA, JOHN & VIRGINIA	0227	152	43		313100	01214	00245	2	132 GARIBALDI AVE
FISHER, NICHOLAS	0356	266	27		483300	00393	02025	2	157 CHURCH ST
FLAVIEN, WAYNE & TRICIA	0096	60	35		131300	02965	02261	2	145 BURNS AVE
FLD PROPERTIES LLC	0017	9	58		023100	04981	01422	4A	391 PASSAIC AVE
FLEISCHER, RICHARD & BEVERLY	0372	279	1		507400	08504	00874	2	7 NO SAVOIE ST
FLEMING, ROBERT E	0184	122.02	6		252900	00031	01914	2	14 AIDA CT
FLORENTINO, J. & KARELIA T. MARY (LE)	0168	112	23		229900	00261	00104	2	154 WOODSIDE AVE
FLORES, CLEMEN & ALEX ROMAN	0369	277	26		502700	00157	01726	2	4 CHRISTOPHER CT

TAXING DISTRICT NO. 31 LODI

COUNTY NO. 02 BERGEN

NAME OF OWNER ADDITIONAL OWNERS	PAGE NO.	BLOCK NO.	LOT NO.	LOT QUALIF.	ACCOUNT NO.	DEED BOOK	DEED PAGE	CLASS	PROPERTY LOCATION
FLORES, GEMIS E & FLOR Y	0153	102	11		209200	02182	01530	2	106 WASHINGTON ST
FLORES, MARCO A	0106	65	19		145800	01103	00193	2	59 RIVER ST
FLORES, NELLY DEL ROCIO ALVARADO	0329	248	54		445500	04758	01682	2	109 KEASLER AVE
FLORES, SANTI	0313	233.03	61.06	C0018		04069	01090	2	186A TERHUNE AVE
FLORES, WILMER & JUDITH	0089	57	6		120500	03251	01306	2	332 WESTMINSTER PL
FLORIS, ANGELOS & HELEN ETALS	0212	139	10.02		291600	02143	01081	2	37 WISSE ST
FLOT,CZESLAW & BARBARA	0096	60	22		130700	08271	00036	2	272 WESTERVELT PL
FLOYD, MARCUS JAMES & YOLANDA	0051	31	45		068500	02548	00762	2	12 MARY ST
FOCARINO, GLENN & DANA	0045	29	1.01	C007B	060800	03125	00641	2	44 SO MAIN ST #7B
FOCARINO,CYNTHIA	0065	43	50		088500	04080	01263	2	136 GROVE ST
FOCARINO,LOUIS V.& NANCY	0062	41	30		083500	05421	00295	2	65 MCKINLEY AVE
FOFFA,LEONARD D	0092	58	52		125300	08652	00239	2	335 WESTERVELT PL
FOGGE,LEONARD	0165	109.01	55		226100	08692	00928	2	122 JAMES ST
FOLEY,CECILIA	0343	258	141.01		465600	07686	00432	2	8 ROOSEVELT PL
FOLLARI, DONNA	0201	130	10		276100	01249	00881	2	456 WESTMINSTER PL
FONDEUR,BRIANA AM SOSA ETAL	0010	6	10		013800	03814	01345	2	198 WESTMINSTER PL
FONG, SABRINA	0290	217	39		401600	05460	01064	2	100 AVE E
FONSECA, CLAUDIO & POMBO, ALLISON	0337	252	36.01		456900	03488	00691	2	45 VREELAND ST
FONSECA,JEFRY	0356	266	46		484300	09077	00077	2	195 CHURCH ST
FONTANILLA, DIOGENES & WENDY ORTIZ	0050	31	27		067800	00099	00199	2	226 ROOSEVELT AVE
FORMACIO, CESAR CUAHUEY ETALS	0007	4	17	C000A		03188	00305	2	234 FARNHAM AVE UNIT A
FOSTER,JOHN S	0165	109	25		225200	04018	01770	2	71 GROVE ST
FOSTER,PATRICK & JANE	0025	15	23		034200	06569	00431	2	12 SO CORABELLE AVE
FOTOPOULOS, A.	0234	156	37		323400	06986	00309	2	15-A GREEN CT
FOUR POINT HOLDING, LLC	0359	269	36		488500	01569	02386	2	32 PASADENA AVE
FOUR POINT HOLDINGS LLC	0162	106.02	11		221000	01779	00137	2	149 PATERSON AVE
FOUR POINT HOLDINGS LLC	0373	279	14		508700	01437	00347	2	14 JAMES CT
FOWLER, TUSSENT & DELMONTE,TAMARA A	0175	119	15		239900	05514	00932	2	286 UNION ST
FRAGALE,DANIEL	0321	235.01	75.05		433400	08643	00207	2	126 MCKINLEY AVE
FRANCHINA (ETAL), ALFRED (ALFREDO)	0192	125.02	28		263800	01411	01483	2	17 N WOODSIDE AVE
FRANCHIS, HUNTLEY A & JACQUELINE A	0349	260	185		473600	02511	02084	2	328 CHURCH ST
FRANCISCO, ALAN V & JOAN A	0194	125.04	9		266400	02109	00816	2	17 ROBERT CT
FRANCISCO,ANTONIO J.& CARLEEN	0150	100	20		205400	07310	00679	2	119 SPRING ST
FRANCISCO,CRISTINA	0149	99.02	18		203000	08537	00313	2	100 AUTUMN ST
FRANCISCO,JOAQUIM & MARIA	0158	105.01	9		216500	06367	00492	2	27 ORCHARD ST
FRANCISCO,JOAQUIM & MARIA	0158	105.01	11		216600	05750	00120	2	31 ORCHARD ST
FRANCISCO,JOSE & ZULMIRA	0161	106	10.01		220000	06443	00282	2	109 JAMES ST
FRANCISCO,VICTOR M.& ANA M.	0152	100	48		207200	07859	00310	2	106 JAMES ST
FRANCO SR,LOUIS&TRACY A	0211	138	10.02		290700	04095	00180	2	9 WISSE ST
FRANCO, LOUIS P	0191	125.02	24		263400	03080	00245	2	9 N WOODSIDE AVE
FRANCO,LOUIS C JR & TRACY A	0211	138	8		290500	08613	00878	2	354 GARIBALDI AVE
FRANCO,R & JOHN LETO	0118	73	1		162300	00606	00706	2	437 WESTMINSTER PL
FRANCO,ROBERT & NORA	0051	32	1		068600	07983	00254	2	150 TERRACE AVE
FRANCZAK,MACIEJ	0044	29	1.01	C005L	058900	03797	00100	2	44 SO MAIN ST #5L
FRANK LAURA RLTY LLC	0242	164	1		335900	00808	00071	4A	88 MONEY ST
FRANK LAURA RLTY LLC	0243	164	5		336000	08712	00182	1	ROUTE 46
FRANK,EDWARD & JANE	0168	113	5		230200	07994	00720	2	70 MCKINLEY AVE
FRANKLIN, LAURA	0107	65	30		146500	04151	01769	2	37 RIVER ST
FRASCONE,FRANK F.(V)	0238	158.02	3		329200	08331	00377	2	3 EASTGATE CT
FRASER, MARLON ETAL	0156	103	20		213000	04692	01293	2	155 WASHINGTON ST
FREDERICKS, CHRISTOPHER ETALS	0101	62	65		138500	05251	00966	2	31 CORABELLE AVE
FREDERICKS, HARRY M & DEBORAH A	0101	62	71		138700	03040	01009	2	17 CORABELLE AVE
FREUND, JEREMY & ANALYN	0186	123	18		255100	02609	02099	2	236 PATERSON AVE
FRIAS BEATO, ISABEL P ETAL	0335	251	47		453900	02236	00783	2	37-39 LINDEN ST
FRINO (ETALS),JOSEPH(V)	0249	172	1.01		345800	08558	00593	2	34 GUNTHER AVE
FRINO (ETALS),JOSEPH(V)	0249	172	1.01	X	345800	08558	00593	15F	34 GUNTHER AVE
FRODELLA, DARLENE	0283	209	27		391500	01239	00904	2	79 AVE B
FROMETA, JOSE & ELENNY	0294	219	50		407500	05471	00551	2	16 AVE F
FRY, ADRIAN & MALGORZATA	0168	113	7		230300	05364	01101	2	66 MCKINLEY AVE
FRYZLEWICZ, ARKADIUSZ	0369	277	32		503400	03496	01413	2	34 MAC ARTHUR AVE
FUARDO, JOSEPH M & PAMELA M	0257	174.08	9		357100	02537	01528	2	14 LONGVALLEY RD
FUENTES HUIDOBRO, EVELYN A	0372	278	9		506700	05565	00646	2	71 MAC ARTHUR AVE
FUENTES ULLOQUE, MELANIE ETAL	0162	107	8		221900	04524	00150	2	134 WASHINGTON ST
FUENTES, VALENTE & VASQUEZ, WENDY	0106	65	14		145500	02098	00977	2	28 CORABELLE AVE
FUENTES,ISIDRO & ADRIAZOLA,LEONOR F	0043	29	1.01	C005C	058100	02431	00979	2	44 SO MAIN ST #5C
FUENTES,JOSE & RAQUEL	0148	99.01	29		201600	03915	00338	2	84 SPRING ST
FUENTES,JOSE A. & FANNY S.	0303	229	43		419800	08496	00942	2	90 CHRISTOPHER ST
FUENTES,SALOME & SANCHEZ,AMBROSIA	0111	67	13		152400	07666	00169	2	52 CORABELLE AVE

TAXING DISTRICT NO. 31 LODI

COUNTY NO. 02 BERGEN

NAME OF OWNER ADDITIONAL OWNERS	PAGE NO.	BLOCK NO.	LOT NO.	LOT QUALIF.	ACCOUNT NO.	DEED BOOK	DEED PAGE	CLASS	PROPERTY LOCATION
FUNES-GUNTHER, DELIO VICTOR	0219	143.01	16.09		302100	04785	01360	2	68 KENNEDY DR
FUNES, RUBEN & YOMAIRA & MARIBEL	0188	125	21.03		258900	05492	01617	2	5 DAVIS DR
FUNEZ, JOSE L	0370	277	37		503900	00932	00773	2	8 EDWARD CT
FUNK, JOHN & JANINE	0303	229	53		420300	00233	00461	2	257 PASADENA AVE
FURMAN,ASHLEY	0224	151	38		308900	04582	01390	2	69 KENNEDY DR
FURMAN,ASHLEY K	0285	211	5.01		395200	05009	00166	2	416 MAIN ST
GABBANELLI,DELIO (S),I,T.& Y.	0254	174.06	21		352400	07030	00013	2	11 WHITEOAK DR
GAC HOLDINGS LLC	0247	168	1		342000	09174	00456	4A	42 ESSEX ST
GACIOFANO, FRANK & JANICE	0261	175	27		363400	09369	00285	2	20 WILSON ST
GACIOFANO,J & P AND M	0081	53	7		108800	06705	00031	2	276 FARNHAM AVE
GAD, AHMED	0077	52	29.01		104500	04180	00520	1	FARNHAM AVE
GAD, AHMED	0077	52	30.01		104700	04180	00520	2	493 FARNHAM AVE
GAETAN,ANGEL A & MARILYN	0051	32	3		068700	08270	00803	2	148 TERRACE AVE
GAGLIARDI, MICHAEL & CINZIA	0051	31	42		068400	01095	02175	2	16 MARY ST
GALANTE,ANTHONY (V) CECELIA	0255	174.07	12		354200	08820	00325	2	9 LONGVALLEY RD
GALAPON,JESUS L & FRANCES CYNTHIA G	0295	220	33		409300	02392	02219	2	122 AVE F
GALBO (ETC/TRSTES), KENNETH	0267	176.06	12		371500	09546	00481	2	24 TRUDY DR
GALBO,WILLIAM A. & JANET LAURIA	0177	119	52		241900	07027	00275	2	87 LAWRENCE AVE
GALDAMEZ, EVARISTO & CAROLINA	0177	119	56		242200	08256	00410	2	77 LAWRENCE AVE
GALDO,DANIEL	0136	92	25		186700	08205	00798	2	9 SUMMER ST
GALIFI,SALVATRICE,AKA,ANGIE	0102	63	16		139500	08226	00511	2	136 BURNS AVE
GALINDO,MARIANNE L	0315	233.03	61.06	C0048		08780	00984	2	202F TERHUNE AVE
GALINIS, JOANN PASSADOR ETAL	0084	54	36		113700	02651	01002	2	349 WESTMINSTER PL
GALLARDO (ETALS),HECTOR	0328	248	36		444600	08691	00152	2	69 KEASLER AVE
GALLARDO,DANNY	0059	40	17.02		080100	09055	00036	2	25 KIPP AVE
GALLO,JOSEPHINE, GALLO LIVING TRUST	0265	176.04	2		369000	00086	01441	2	8 ARLENE GROVE
GAMADIA,SUMAN,SARLA,& NEERJA	0262	175.01	1		363900	07678	00506	2	1 CALVIN AVE
GAMBINO, DEBRA R	0169	113	27		231200	02464	00615	2	167 TERRACE AVE
GAMON, ERIC & GINA MARIA	0289	217	6		400000	05358	00107	2	55 AVE D
GAMEZ, JUAN CARLOS CORREA ETAL	0356	266	24		483200	04162	00246	2	155 CHURCH ST
GANARO,ROBERT A.(V)	0288	212	37		398500	06706	00159	2	94 AVE D
GANDHI,DHANSUKH & CHANDRIKA	0055	36	3		074200	07608	00859	2	168 PROSPECT ST
GANDHI,MAYUR & DAMINI	0344	258	160		466400	08443	00875	2	14 STOKES ST
GANDOLFO,GREGORY & MARGARET	0332	250	13		449100	07237	00031	2	24 GARDEN ST
GANDOLFO,JOHN (V) & SANTINA	0328	248	25		444200			2	156 HAMILTON AVE
GARAS, MINA & ROZALIN	0342	257	253.01			03327	01224	2	192 CHURCH ST
GARAY, GERARDO A & MARTHA I	0163	108	15	C000B	223100	03259	01222	2	117 CENTRAL AVE UNIT 2
GARBARINO,EDWARD & FRANCES	0144	97	12.03		197300	04368	00241	2	191 UNION ST
GARCIA MORAN, ROSA M ETALS	0202	130	40		277300	04071	01144	2	349 WESTERVELT PL
GARCIA PULI, JUAN J	0365	276	1		496400	05150	01383	2	1 MAC ARTHUR AVE
GARCIA. MICHAEL	0049	30	38.01		065900	03464	00610	2	32 HENRY ST
GARCIA-SANTOS, JULIO ESTEBAN	0008	4	58	C000A		03183	01952	2	227A WESTMINSTER PL
GARCIA, ADRIANA G ETAL	0003	2	21		003600	04818	01653	2	241 FARNHAM AVE
GARCIA, AMBROSIA	0022	13	3		030100	03180	02208	2	363 PASSAIC AVE
GARCIA, AMBROSIA	0039	28	16		053000	03180	02216	2	97 TERRACE AVE
GARCIA, ANGELA R & LONGARZO, ARNOLD	0104	64	24		142400	04337	01381	2	202 BURNS AVE
GARCIA, JAVIER & BERTHA D	0110	67	4		151500	03382	00842	2	88 CORABELLE AVE
GARCIA, JOSE LUIS & SOFIA PELAEZ	0051	31	38		068200	00765	01416	2	26 MARY ST
GARCIA, LUIS A	0285	211	10		395400	00379	02412	2	15 AVE C
GARCIA, LUISA K. & PEREZ, BRANDOR	0060	40	45		082000	04341	01083	2	149 PROSPECT ST
GARCIA, NORBERTO ETAL	0256	174.07	22		355200	03253	01453	2	29 LONGVALLEY RD
GARCIA, PABLO A	0114	68	58		157000	02393	00318	2	55 DELL GLEN AVE
GARCIA, RAMON E & JENIFFER	0336	252	1		454900	02736	01814	2	163 HAMILTON AVE
GARCIA, RAUL & VICTOR S TORRES	0135	91	33.02		184900	04302	00516	2	23 SUMMER ST
GARCIA, RAUL J & MARTINEZ, INES	0105	65	6		144900	04653	00937	2	12 CORABELLE AVE
GARCIA, ROBERT & SENOBIA	0190	125.01	24.05		260700	03169	00976	2	238 SAINT JOSEPH BLVD
GARCIA, ROSA E	0012	7	10		016900	01322	00899	2	99 GARFIELD AVE
GARCIA, SAYRA	0357	267	2		485000	04222	00856	2	109 CHURCH ST
GARCIA, STEVENS	0264	176.02	9		367900	02625	02385	2	9 ANNETTE TERRACE
GARCIA, STEVENSON (ETAL)	0371	277	52		505400	01656	01595	2	56 MAC ARTHUR AVE
GARCIA, THALIA ETALS	0217	143	16		298800	05416	01597	2	63 SIDNEY ST
GARCIA, VIRTUDES RESTITUYO	0153	102	12		209300	01239	00650	2	108 WASHINGTON ST
GARCIA, YURI	0177	119	61		242500	02132	01153	2	69 LAWRENCE AVE
GARCIA,LYDIA	0282	209	10		390600	04854	00067	2	47 AVE B
GARCIA,MARIANA	0213	140	46.01		293300	03974	01629	2	14 COLUMBIA AVE
GARCIA,OCTAVIO A & MARIA D.	0351	263	139		476700	08741	00313	2	208 CHARLTON AVE
GARCIA,OMAR & MARTHA GONZALEZ	0225	151	89		311100	07256	00250	2	18 GARIBALDI AVE
GARCIA,ROBERTO CARLOS	0324	241	31		439100	08736	00334	2	14 SHERMAN AVE

TAXING DISTRICT NO. 31 LODI

COUNTY NO. 02 BERGEN

NAME OF OWNER ADDITIONAL OWNERS	PAGE NO.	BLOCK NO.	LOT NO.	LOT QUALIF.	ACCOUNT NO.	DEED BOOK PAGE	PROPERTY CLASS LOCATION
GARDEN STATE TIRE C/O J.NOTO	0242	162	4		335000	05673 00258	4A 38 SIDNEY ST
GARIBALDI ASSOCIATES, L.L.C.	0206	136	29		283100	07786 00125	4A 303 GARIBALDI AVE
GARNETT, BROOKS	0199	128	23		273200	05402 01542	2 93 CHESTNUT ST
GAROFALO, FIORENZO & LINDA A	0219	143.01	14		301500	09516 00143	2 63 MITCHELL ST
GAROFALO, FRANK & FRANCA	0263	176	6		365900	07322 00886	2 37 RIVERVIEW AVE
GAROFALO, SAM J & MARIANNE	0261	174.19	1.01		362900	08659 00965	2 8 SHADY LN
GARRETT, IBYNS & ELISHAH	0230	154	92		317600	02964 00679	2 20 COLUMBIA LN
GARRETT, JEFFREY R & LISA	0126	82	22		171900	00656 00571	2 11 LAFAYETTE PL
GARRITANO, GABRIELLE A	0178	120	9.01		243700	02039 00640	2 66 LAWRENCE AVE
GARRONE, BEATRICE	0110	67	5		151600	07893 00715	4A 84 CORABELLE AVE
GARVIN, ARTHUR L & MICHELLE IMACULATE	0287	212	31		398200	02409 02464	2 97 AVE C
GASATAYA, JOHN & JENNIFER ETALS	0072	50	22		098400	04855 01872	2 348 HARRISON AVE
GASHI, ERZEN & HAKIOI, MARIKONA	0238	158	6			02002 01842	2 20 HOPE ST
GASI, LINDITA & LULJETA	0103	64	11		141700	03099 01513	2 174 BURNS AVE
GASKA, WALDEMAR & GAJOR, MARGARET	0142	96	20		194400	07294 00340	2 12 EAST PL
GASKIN, GODFREY	0027	17	29			03819 01270	2 124 HOME PL UNIT 15
GASTELO, SOLEDAD	0137	93	21		188400	01492 01486	2 70 PROSPECT ST
GATOLLARI, CLIRIM & NIZAMA	0001	1	2		000300	08459 00004	2 161 FARNHAM AVE
GATOLLARI, CLIRIM & NIZAMA	0001	1	4		000400	07478 00740	4C 163 FARNHAM AVE
GATTO, PHILLIP	0215	142	26		295900	03644 01240	2 51 KEASLER AVE
GAUDIO, FRANK	0314	233.03	61.06			07537 00769	2 188B TERHUNE AVE
GAUSDITIS, JOSEPH C.	0221	145	22.01		305300	07903 00699	2 102 KEASLER AVE
GAVARRETE, JOSE ANGEL HENRRIQUEZ	0271	176.12	9		377500	05038 00649	2 76 TRUDY DR
GAVERE, FRANK C. & BARBARA	0048	29	27		064600	06833 00811	2 100 SO MAIN ST
GAWIN, JOSEPH & SHIRLY	0258	174.10	2		359400	04626 00383	2 20 WHITEOAK DR
GAWRYLO, MARIUSZ & TERESA	0178	120	1		243300	08388 00485	2 50 LAWRENCE AVE
GAYLE, KESION	0140	96	3.02		191700	05410 01066	2 52 LIBERTY ST
GEANOULES, SHANE & DEAN	0316	233.03	61.06			05496 01475	2 204C TERHUNE AVE
GEAR, FREDERICK	0186	123	9		254700	00750 01443	2 220 PATERSON AVE
GEISLER, ERIC	0326	247	3		442200	07189 00900	2 93 HAMILTON AVE
GEISLER, KURT & ERIC	0244	165	23.01		337800	04930 01750	2 27 RIVERVIEW AVE
GEISLER, KURT & ERIC	0326	247	1		442100	04930 01763	2 91 HAMILTON AVE
GELIN, MARIN & MURAT	0103	64	9		141600	07711 00189	2 172 BURNS AVE
GELOK, ROBERT	0272	176.12	17		378300	08403 00567	2 92 TRUDY DR
GELORMINO, BART JOHN	0034	21.02	54		044500	05025 01219	2 205 ROOSEVELT AVE
GENARO, ELIZABETH (W)	0342	257	259		464000		2 184 CHURCH ST
GENDUSO, INNOCENCE (S) & ROSEMARY	0301	225	275		417100	08262 00971	2 152 CHURCH ST
GENTILE, ANGELO & ROSE A & MARILYN A	0121	75	1		166400	04682 00336	2 538 HARRISON AVE
GENTILE, FRANK & JUDY	0107	66.01	2		146900	06819 00001	2 38 FIRST ST
GENTNER, ROBERT J	0189	125.01	3		259800	09259 00001	2 5 BARBARA CT
GEORGE, ECHANTI	0111	67	15		152600	03218 01126	2 44 CORABELLE AVE
GERALDES, LILLIANA ETALS	0076	51	40		102800	05299 01832	2 359 FARNHAM AVE
GERGES, MENA	0362	271	12		492900	02834 02323	2 195 CHARLTON AVE
GERGES, NABIL	0321	236	9		434000	08336 00203	2 12 SHERIDAN ST
GERMAN, AMY & VASQUEZ, ANTONIO	0217	143	22		299300	03106 02187	2 54 MITCHELL ST
GERVASIO, JOHN & STEFANINA	0028	18	8		037000	06889 00861	4A 400 PASSAIC AVE
GESWALDO, MADELENE	0109	66.03	51		150200	04960 00121	2 26 BERNICE PL
GETTO, ANGELA	0103	63	44		141000	08300 00797	2 109 CORABELLE AVE
GFJ LLC	0105	64	57		144100	05327 01265	2 165 CORABELLE AVE
GGC PARTNERS LLC	0250	174.01	12.01		347300	02254 02118	4A 132 ESSEX ST
GHARIB, MARIA S	0324	241	25		438900	03867 01970	4A 12 ROUTE 46
GHAZZAWI, PETER	0071	49	24		096600	01651 00472	2 53 MONROE ST
GHOBRIL, MEDHAT G & ABO SEIF, R.M	0064	43	14		086900	00657 01419	2 43 HILLCREST AVE
GIACOMARRO, PATRICIA	0245	166	5.01		339600	06122 00037	2 8 RIVERVIEW AVE
GIACOMO, FAVIA	0149	99.02	21.01		203200	06311 00405	2 83 HUNTER ST
GIALLOMBARDO, JOSEPH & ANN	0199	128	32		273500	06171 00380	2 111 CHESTNUT ST
GIAMBATTISTA, VICTOR JR	0074	50	70		100800	02903 00449	2 271 FARNHAM AVE
GIAMMANCO, JOSEPH & PAOLA	0087	56	31		117900	01301 01922	2 302 WESTMINSTER PL
GIAMMANCO, CATERINA (S)	0275	202	20		382400	06564 00348	2 44 AVE A
GIAMO, MICHAEL	0129	89	16.01		176400	08250 00491	4A 7-9 UNION ST
GIAMO, MICHAEL	0129	89	17		176500	08597 00739	4B 11 UNION ST
GIANCARLO, SANDRA	0114	68	54		156800	01131 00471	2 59 DELL GLEN AVE
GIANNI, KORRY L & MEES, ROBERT A	0012	7	1		016400	04530 00023	2 81 GARFIELD AVE
GIANNI, KORRY L & MEES, ROBERT A	0012	7	2		016500	04179 01600	2 83 GARFIELD AVE
GIANNI, JOSEPH (S) & STELLA	0093	59	17		126500	05762 00072	2 182 WESTERVELT PL
GIAQUINTO, ROBERT & MARY ANN	0199	128	36		273700	05692 00052	2 117 CHESTNUT ST
GIARDINA, KATHRYN L	0151	100	43		206700	00678 00332	2 86 JAMES ST
GIBLIN (ETALS), BRIAN	0005	3	20.04		006700	08810 00190	2 81 CHARLES ST

TAXING DISTRICT NO. 31 LODI

COUNTY NO. 02 BERGEN

NAME OF OWNER ADDITIONAL OWNERS	PAGE NO.	BLOCK NO.	LOT NO.	LOT QUALIF.	ACCOUNT NO.	DEED BOOK	DEED PAGE	CLASS	PROPERTY LOCATION
GIDRON, PAMELA A	0147	99.01	4		200300	03697	00803	2	93 PROSPECT ST
GIEGER, KONRAD	0208	136	90		286600	06772	00671	2	212 COLUMBIA AVE
GIEREK, RAYMOND & SOPHIE	0248	171	10		345200			2	17 GUNTHER AVE
GIL(ETAL), MANUEL & IDALIA	0234	156	35		323300	08908	00245	2	19 GREEN CT
GIL, MARLENA & MARIZETH	0166	110	3.02		227200	02955	00406	2	138 WOODSIDE AVE
GILA BAUER REVOC TRUST AGREEMENT	0337	252	42.01		457500	08444	00523	2	33 VREELAND ST
GILBERT REALTY LLC	0370	277	39		504100	03180	00996	2	12 EDWARD CT
GILCHER, MARYANN & GARY S.	0318	234	58		430400	08004	00634	2	116 MCKINLEY AVE
GILCHRIST, RASHAD	0216	143	4		297600	03683	01290	2	15 SIDNEY ST
GILES, CAMERON	0110	67	1.13			08957	00369	2	128 CORABELLE AVE
GILHOOLEY, CATHRYN ANN, BARTOLI(LE)	0178	120	23		244400	09223	00098	2	94 LAWRENCE AVE
GILLEN, JUSTIN	0131	90	7		180400	00198	00884	2	22 CHURCH ST
GILSON, BRUCE G. GILSON B. & ANN(LE)	0286	211	13		395500	01401	00541	2	21 AVE C
GIMADIEVA, ILNARA	0072	50	13		097800	03997	01698	2	328 HARRISON AVE
GINGERELLI, MICHAEL & KATHLEEN	0020	10	67		027500	06007	00277	2	25 PARK AVE
GIORDANO, CARLA & ROCHA, CARLOS A	0235	157	5		324900	02329	01251	2	45 CHURCH ST
GIORDANO, ANTHONY & ANTONINA R	0338	253	1		458400	08132	00388	4A	24-26 BORIG PL
GIORDANO, ANTHONY & ANTONINA R.	0222	145	40		306300	07899	00964	2	75 KIMMIG AVE
GIORDANO, GREGORY	0311	233.02	60			09216	00052	2	12 STAAL LN
GIRALDO, RODRIGO & ANA	0279	204	77		388000	08639	00869	2	34 AVE B
GIRGENTI, VINCENT & LOIS S	0179	120	34.02		244900	08612	00553	2	118 LAWRENCE AVE
GIRGIS, JAKLIN	0136	92	12		185900	04661	00005	2	56 SPRING ST
GIRGIS, MARY R	0022	12	32			02548	00699	2	88 GARFIELD AVE
GIUSTO, SOFIA	0077	52	16		103900	04571	01904	2	458 HARRISON AVE
GJONBALAJ, RUKA & DEMA	0170	114	1.04			01285	02309	2	6 LOUIS ST
GJORGIEVSKA, PACE ETAL	0185	122.03	9		253900	04814	00050	2	10 SHORT ST
GJORGIEVSKI, DUSHKO & PACE	0185	122.03	10		254000	01979	02272	2	8 SHORT ST
GJORGIEVSKI, DUSHKO ETAL	0185	122.03	7		253600	02116	01575	2	15 AIDA CT
GKE REAL ESTATE LLC	0183	122	11.02		251000	05123	01074	4A	138 ROUTE 46
GOETZ, RAYMOND J. JR.(V)&LINDA A	0114	68	44		156400	06661	00210	2	81 DELL GLEN AVE
GOKAJ, BRONILDA & SHIMAJ, HAKE	0305	230.08	21.02			05172	00467	2	66 TERHUNE AVE #9
GOLD, M & B & ERMAN, G T/A MBG CO.	0044	29	1.01		059500	06826	00245	2	44 SO MAIN ST #6C
GOLDEN IMAGE REALTY	0075	51	20		101800	08003	00320	2	418 HARRISON AVE
GOLDSTEIN, VLADIMIR	0313	233.03	61.06			02919	01869	2	187B TERHUNE AVE
GOMAA, ABDALLAH	0253	174.06	18		352100	04463	01229	2	5 WHITEOAK DR
GOMES, JOAQUIM D. JR. & MARIA H.	0180	120	64			08544	00206	2	245 BELL AVE
GOMEZ, DUBLANT M & PERSIDA	0331	249	51		447800	01104	00299	2	27 GARDEN ST
GOMEZ, EMILIO ETALLEIDY M	0275	202	26		382700	05497	00076	2	54 AVE A
GOMEZ, HEIDY M & SANTANA, JOSEFINA	0039	27	8.03		051900	03208	02051	2	31 NORWOOD AVE
GOMEZ, LUIS C & RODRIGUEZ, ANDREA	0094	59	58		128300	03276	01020	2	65 BURNS AVE
GOMEZ, ROSARIO & SANCHEZ, ELIAS C	0277	204	44		386300	03637	00919	2	79 AVE A
GOMEZ, STEVEN & EVITA GUTSHTYEN-	0217	143	23		299400	02248	01383	2	50 MITCHELL ST
GOMEZ, WANYELA MARIA CASTILLO	0038	27	2		051100	05158	00116	2	144 SO MAIN ST
GOMEZ, WILLIAM A ETAL	0015	9	20		020800	04582	00823	2	34 HOME PL
GOMEZ, ALBERT	0212	139	17.01		291800	09253	00416	2	340 COLUMBIA AVE
GOMM JR, JOHN	0372	278	10		506800	04472	01278	2	73 MAC ARTHUR AVE
GONCALVES, MANUEL & ERMESENDA	0246	167.01	40		341700	02696	01555	2	41 GUNTHER AVE
GONCALVES, ANTONIO & AURORA	0057	38	15		077600	07410	00019	2	27 CENTRAL AVE
GONSISKO, LAWRENCE (V) & PAULINE	0233	155	73		320800	05215	00075	2	122 COLUMBIA LN
GONZALEZ CHOCOJ, TOMAS	0195	125.06	13		268500	04861	00815	2	30 PINE ST
GONZALEZ, EDWARD & MARIA BARONI	0191	125.02	17		262700	09581	00476	2	36 LEO PL
GONZALEZ, ELIESER	0366	276	11		497800	04730	01841	2	21 MAC ARTHUR AVE
GONZALEZ, GUSTAVO A & GUSTAVO M	0145	97	19		198000	09638	00453	2	9 JAMES PL
GONZALEZ, MILTON PATRICIO ETAL	0270	176.11	6		376200	05395	00091	2	79 TRUDY DR
GONZALEZ, PEDRO & JAYLENE	0107	66.01	12		147500	04179	00850	2	52 RIVER ST
GONZALEZ, GABRIEL & MAGDA E.S.	0350	263	120		475800	09479	00285	2	341 CHURCH ST
GONZALEZ, JORGE A	0319	235	16			08452	00243	2	94 KIPP AVE
GONZALEZ, JOSE N & CARMEN	0101	62	78		139000	09243	00005	2	60 FIRST ST
GONZALEZ, JOYCE	0179	120	49		245700	08599	00743	2	275 BELL AVE
GONZALEZ, JULIO & TIARA & MARBEL	0372	279	5		507800	02774	01158	2	66 MAC ARTHUR AVE
GONZALEZ, RUDY S & KARLA L	0259	174.11	9		360900	08101	00966	2	1 SHADY LN
GOPINATH, GIRISH & SULTAN, RUKHSANA	0124	76	16.07			04853	01713	2	7-12 SHERMAN AVE
GORDILLO, KLEBER	0005	3	11		006100	03364	01394	2	149 WESTMINSTER PL
GORDILLO, MANUEL & ETAL	0217	143	18		299000	02851	00364	2	69 SIDNEY ST
GORDON, W(V)&A&TRIPPODI, G(V)&J	0335	251	49		454000	06076	00238	2	33-35 LINDEN ST
GORES(ETAL), HELEN V (W)	0122	76	12		167800	08695	00936	2	541 FARNHAM AVE
GORROCHATEGUI, DANIEL BAZO ETAL	0094	59	51.01		128000	02681	00462	2	77 BURNS AVE
GORUKANTI, SURENDER & SARALA (MOM)	0259	174.10	13		360500	09311	00314	2	35 LONGVALLEY RD

TAXING DISTRICT NO. 31 LODI

COUNTY NO. 02 BERGEN

NAME OF OWNER ADDITIONAL OWNERS	PAGE NO.	BLOCK NO.	LOT NO.	LOT QUALIF.	ACCOUNT NO.	DEED BOOK	DEED PAGE	CLASS	PROPERTY LOCATION
GOULBOURNE, BLONDENE PATRICE	0225	151	69		310300	04338	01825	2	58 GARIBALDI AVE
GOULD,WALTER & FRANCINE	0026	17	23		035500	08599	00199	2	114 HOME PL
GRACE, SOHER	0147	99.01	15.01		200900	00220	01995	2	93 AUTUMN ST
GRACH,IGOR & IRYNA	0220	144.01	17		303500	00310	00727	2	36 KEASLER AVE
GRAHAM,ERMA & MALCOLM	0179	120	33.01		244800	08369	00525	2	114 LAWRENCE AVE
GRAMICK PROPERTIES INC	0317	234	13		429100	00818	01704	2	223 TERRACE AVE
GRAND MADISON LLC	0142	97	6.02		195200	02847	01844	4A	145 UNION ST
GRAND VIEW GARDENS,LLC/C/O GOLDBERG	0169	114	1.03		232100	08248	00617	4C	11-43 HOEHN ST
GRANT-TERHUNE, MELISSA	0288	212	35		398400	05323	01250	2	98 AVE D
GRANT, MELISSA E	0083	54	4		112300	04628	01067	2	346 FARNHAM AVE
GRANT, MURIEL & MANAMAN O	0258	174.10	1		359300	05194	01707	2	22 WHITEOAK DR
GRASSI (ETAL),LOUIS T	0110	67	7		151800	09395	00324	2	76 CORABELLE AVE
GRASSO, DEBORAH J	0261	174.19	2.01		363000	01842	01799	2	6 SHADY LN
GRATERAUX, ROSEANNE	0138	94	1		189000	04588	01523	2	35 EAST PL
GRAUSO,ANNA (R)(W)	0244	165	18.01		337600			2	23 RIVERVIEW AVE
GRAZIANO, JOSEPHINE, ROSALIE (LE)	0348	260	67.01		472700	09600	00344	2	199 SAINT JOSEPH BLVD
GREBOWICZ, KRISTINE	0180	120	66		246400	00517	00620	2	243 BELL AVE
GRECCO,DEBORAH	0090	57	36		122000	07558	00281	4C	265 WESTERVELT PL
GRECO, GIUSEPPE	0201	130	22		276600	02271	00394	2	480 WESTMINSTER PL
GRECO,PIETRO & LINDA K	0012	7	7		016700	08121	00803	2	93 GARFIELD AVE
GREELEY, RONALD D & RUTH G	0035	23	14		047300	03395	01857	2	58 NORWOOD AVE
GREEN, CORISSE & ANDERSON, JAMISSE	0008	4	54		010700	03295	00124	2	233 WESTMINSTER PL
GREEN, DWIGHT & SHERYL	0368	277	21		502200	04323	00737	2	12 CHARLES CT
GREENE, DANIEL & FRANCES	0163	108	1		222500	04622	00860	2	148 HUNTER ST
GREGOREK,EUGENIUSZ & RAFAL	0306	230.08	21.02	C0012		08533	00770	2	66 TERHUNE AVE #12
GRIGLAK, DOMINICK & SHIRLEY	0268	176.07	12		372900	01373	01278	2	52 TRUDY DR
GRIGLAK,WILLIAM S.& BESSIE,(ETALS)	0201	130	18		276400	07874	00343	2	472 WESTMINSTER PL
GROHSMAN, MICHAEL J	0364	272	5		495400	01851	00345	2	62 CLARK ST
GROMAN,WIESLAW & ALICIA	0041	29	1.01	C003D	055400	08636	00459	2	44 SO MAIN ST #3D
GROSSO,KATHLEEN	0068	47	11		092900	08257	00633	2	16 MONROE ST
GROVE HOUSE LLC	0125	82	1		171000	04823	00404	2	46 HUNTER ST
GRSKOVIC,VINKO	0106	65	25		146200	08176	00005	2	47 RIVER ST
GRSKOVIC,VINKO	0107	66.01	5		147100	08336	00481	2	36 RIVER ST
GRULLON,NIURKA E & HERASME,WILGEN D	0159	105.02	3		218000	02610	00855	2	9 ORCHARD ST
GRULLON,NIURKA ELIZABETH	0341	256	306		462500	04671	00216	2	13 SAINT JOSEPH BLVD
GRZYBEK,THOMAS & GLORIA	0356	266	39		484000	08037	00178	2	183 CHURCH ST
GUAMAN,ENRIQUE X&CALUGAY,MARVINIA R	0138	94	2		189100	02767	00321	2	37 EAST PL
GUARINO JR, CHARLES & CYNTHIA	0332	250	30		449900	05284	00387	2	724 OUTWATER LA
GUARINO,BERNARD J	0020	10	65.01		027100	07380	00452	1	419 PASSAIC AVE
GUARINO,BERNARD J.(V)	0020	10	65		027000	07052	00561	2	423 PASSAIC AVE
GUARINO,MARILYN (S)	0061	41	23		083200	07052	00564	2	49 MCKINLEY AVE
GUARNACCIA, MERYS	0340	256	290		461500	01549	01292	2	122 CHURCH ST
GUAYARA, OSCAR & PINO, IVELISE	0192	125.03	22.05		264300	03042	01872	2	20 DAVIS DR
GUERRA(ETAL),JOSE	0354	265	49.03			08696	00609	2	209 CHURCH ST
GUERRERO-MARQUEZ, CLEVER N ETAL	0296	220	47		410000	04348	01144	2	94 AVE F
GUERRERO, RAFAEL LUCIANO	0085	55	18		115200	04422	01579	2	387 WESTMINSTER PL
GUERRERO,CHRISTIAN MOSQUERA	0240	159.02	12		331800	05015	01938	2	28 BOYD ST
GUERRERO,DANIELA&RAYMOND	0019	10	41		025500	03508	01988	2	27 HOME PL
GUERRERO,EDWIN	0018	10	15			09355	00255	2	59 PARK AVE
GUERRERO,JOSE & GILDA	0360	269	48		489100	08565	00511	2	8 PASADENA AVE
GUERRERO,KAREN	0040	29	1.01	C001F	053600	07857	00289	2	44 SO MAIN ST APT 1F
GUEVARA-LANDAZURI, MARIA J ETAL	0161	106.02	5		220800	05237	00565	2	170 BELL AVE
GUEVARA, YAMILE	0156	103	22		213100	01613	02034	2	159 BELL AVE
GUEVARRA, CHRISTIAN T. YAP,MARTGENE	0320	235	75.04	C000A	432700	XXXXX	XXXXX	2	130A KIPP AVE
GUEVARRA, JEFFREY & RIZZA	0192	125.03	58		264900	02188	00095	2	25 PINE ST
GUICE,PAMELA	0044	29	1.01	C005J	058700	09359	00113	2	44 SO MAIN ST UNIT5J
GUIDO-FRAGALE, JANELLE ETAL	0012	6	60		016300	05180	00851	2	135 WESTERVELT PL
GUIDO, VICTORIA L & JOSEPH III	0139	95	3		190400	05330	00877	2	58 WASHINGTON ST
GUINTO,ROLITO A ETALS	0185	122.03	4		253300	04983	01885	2	7 AIDA CT
GUIRGUIS,ASHRAF	0246	167.01	34		341500	08509	00757	2	4 ROSELLE AVE
GULATI, RENU	0294	219	52		407600	02486	02117	2	14 AVE F
GULIAN, NATALIE & MAZBANIAN, SHANE	0236	157	17		325600	05321	01256	2	26 GREEN CT
GUMBAN,JOSE & JUDITH A	0159	105.01	29		217700	08564	00900	2	92 GROVE ST
GUNCAY ULLOA, ELIO M	0367	277	3		500400	05428	01679	2	5 SHORT ST
GUNES, OSMAN EMRE	0110	67	1.12			05187	00303	2	126 CORABELLE AVE
GUNGEN,MATTHEW MUHARREM	0025	15	17.02		034000	08868	00222	2	24 SO CORABELLE AVE
GURBAKHASH, KAUR TRUTEE	0071	49	30		096800	03582	00226	2	63 MONROE ST
GUROS,TADEUSZ & URSZULA	0025	15	21		034100	08642	00878	2	14 SO CORABELLE AVE

TAXING DISTRICT NO. 31 LODI

COUNTY NO. 02 BERGEN

NAME OF OWNER ADDITIONAL OWNERS	PAGE NO.	BLOCK NO.	LOT NO.	LOT QUALIF.	ACCOUNT NO.	DEED BOOK PAGE	CLASS	PROPERTY LOCATION
GURRISI, CHARLES & RATTACASA, J.	0054	34	9		072500	07547 00015	2	22 KIPP AVE
GURUNG, PASANG	0112	68	18		154900	05565 01087	2	168 CORABELLE AVE
GUSHIKEN, ANTONIO & FLORISA	0126	88	8.01		172700	08119 00001	2	31 LIBERTY ST
GUTIERREZ, ANDRES	0331	249	49		447700	02085 00208	2	31 GARDEN ST
GUTIERREZ, JOSE	0251	174.05	4		348700	02706 00703	2	1 BLUERIDGE RD
GUTIERREZ, LUIS & GARCIA, LESLIE	0059	40	4		079400	04051 01047	2	157 PROSPECT ST
GUTIERREZ, RAMON	0282	209	21.01		391100	08764 00352	2	71 AVE B
GUTIERREZ, RAMON	0282	209	21.02		391200	08764 00352	2	71 AVE B (REAR)
GUTSCHMIDT, WILLIAM & CANDIDA (V)	0297	223	28		412100	08448 00175	2	59 AVE F
GUTTILLA, FRANCO & ANNA MARIA	0224	151	53		309600	06495 00234	2	92 GARIBALDI AVE
GUTTILLA, FRANCO & ANNA MARIA	0224	151	55		309700	07374 00887	2	86 GARIBALDI AVE
GUZMAN (ETALS), MELANIE	0252	174.05	13		349600	00393 00653	2	19 BLUERIDGE RD
GUZMAN, BAURA & RODRIGUEZ, OLVIN	0211	138	2		290300	02419 00724	2	342 GARIBALDI AVE
GUZMAN, CARLOS & PATRICIA	0032	21	30		041700	05070 01265	2	17 PATTON ST
GUZMAN, ELISA	0047	29	5	C006B	063400	05544 01065	2	50 SO MAIN ST #6B
GUZMAN, OMAR B. GONZALEZ DE GUZMAN D	0330	249	16		446300	04663 00181	2	18 PUTNAM ST
GUZMAN, REINA	0362	271	5		492600	02441 01163	2	60 SAVOIE ST
GWISZCZ, MACIEJ (ETAL)	0191	125.02	4		262000	01693 01731	2	249 UNION ST
HABERMANN, KENNETH & MILLER, JEAN	0332	250	34		450100	06524 00033	2	732 OUTWATER LA
HABIB, SHADY & FADY	0086	55	35.03		116300	03801 00151	2	410 FARNHAM AVE
HABURA, BOGDAN & HELEN	0261	175	34		363700	07225 00004	2	556 NO MAIN ST
HACIALI, FERHAT & AYSE	0300	225	193		416500	04742 01430	2	53 SAINT JOSEPH BLVD
HADAM, STANSILAW & MARIA	0082	53	35		110100	09116 00566	2	330 FARNHAM AVE
HADDAD HOLDINGS LLC	0114	68	62		157200	09135 00130	2	45 DELL GLEN AVE
HADERI, VULLNET & EVJENI	0172	116	24.01		235000	02022 00724	2	40 WOODSIDE AVE
HADERI, VULLNET	0139	95	7.02		191000	04969 01723	4A	25 EAST PL
HAGEVIK, GLENN M.	0205	136	8		282000	07321 00037	2	257 GARIBALDI AVE
HAGGERTY-CORBOS, NICOLE ETAL	0229	154	49		316900	02035 01174	2	97 GARIBALDI AVE
HAGO, WEYHI & YIP, WELLINGTON	0235	157	11		325200	05370 01170	2	14 GREEN CT
HAJIYEROU, EVAN & MURDEN, JESSICA	0305	230.08	21.02	C0001		02449 01211	2	66 TERHUNE AVE #1
HAJZERI, ISMAIL & NATASHA	0130	89	31		177600	02615 01822	2	27 MASSEY ST
HAJZERI, ISMAIL & NATASHA	0140	96	4		191800	04212 00482	2	56 LIBERTY ST
HAJZERI, GANI	0237	157	43.02			00106 00028	2	12 MONEY ST
HAJZERI, ISMAIL & NATASHA	0127	88	13.02			08337 00528	2	57 LIBERTY ST
HALES, THOMAS & JENNIFER	0160	105.02	14.01		218800	04270 01240	2	116 SPRING ST
HALKIDIS, PETER	0041	29	1.01	C003G	055700	03235 01047	2	44 SO MAIN ST #3G
HALL, KARLENE E	0202	130	63		278400	05047 00502	2	399 WESTERVELT PL
HALLAK, FIMA & JACQUES	0154	103	6.03		210900	00952 00095	2	135 WASHINGTON ST
HAMMER PROPERTIES CORPORATION	0241	161	14		334300	01477 00830	4A	307 MAIN ST
HAN, HEUNGJOO & SAWADA, HARUKA	0069	47	24		093400	02544 01761	2	11 SHERIDAN ST
HANCOCK REALTY L.L.C.	0281	205.03	2.04			08121 00678	4B	100 HANCOCK ST
HANNA, SAMIR & SALIBA, SHIRIN	0093	59	26		127000	04373 01661	2	204 WESTERVELT PL
HANNAVI, JOSEPH Y & ZEKIYE	0329	248	48		445200	08729 00257	2	95 KEASLER AVE
HANNIGAN, JOSEPHINE	0102	63	35		140600	08642 00276	2	125 CORABELLE AVE
HANSON HOWARD & SUZETTE T	0161	106	8		219800	08323 00112	2	105 JAMES ST
HARLA, WOJCIECH W & DANUTA	0035	22	26		045900	08074 00293	2	59 RICHMOND ST
HARMAN, PATRICK J	0088	56	67		119700	03318 00241	2	171 WESTERVELT PL
HARRIS, NATAKI J	0174	117	38		237600	04335 01409	2	173 PATERSON AVE
HARRIS, JOSEPH	0026	17	29	C0005		09017 00445	2	124 HOME PL UNIT 5
HARRIS, MICHAEL EDWARD ETALS/TRSTES	0240	159.02	19		332200	02863 00107	2	12 BOYD ST
HARRISON AVE ASSOC LLC	0072	50	5		097500	00342 00556	4C	306 HARRISON AVE
HARTOP CUNDEY, KATHLEEN	0297	223.01	38		412500	01977 01941	2	77 AVE F
HARTMANN, JOHN R	0351	263	143		476900	04837 01335	2	198 CHARLTON AVE
HARVEY, BRIAN K	0355	265	97.01		482900	02825 00777	2	72 CHARLTON AVE
HARVEY, MARLENE	0306	230.08	21.02	C0014		08769 00645	2	66 TERHUNE AVE #14
HASANAJ, EDMOND & AURORA	0348	260	52		471900	01144 01072	2	11 BRUCE CT
HASCUP, HENRY & JOYCE	0063	42	35		085300	07386 00627	2	59 KIPP AVE
HASCUP, RUSSELL A. & MARION L.	0029	18	19		037700	07868 00691	2	105 HOME PL
HASHEM, SHOWK	0076	52	8		103600	04286 01630	2	440 HARRISON AVE
HASHMI BUILDERS CORPORATION	0205	136	6		281900	05446 01626	2	255 GARIBALDI AVE
HASKELL, CAROLINE	0105	64	47		143600	05008 00334	2	183 CORABELLE AVE
HASKELL, LISA	0177	119	62.01		242600	08250 00152	2	67 LAWRENCE AVE
HASKO, ENKELEID & LEE, KAIYANT	0080	52	74.04	C0002	108400	03293 01188	2	524 HARRISON AVE UNIT 2
HASKOOR, MICHAEL & LORRAINE J.	0326	244	44		441800	05484 00423	2	68 SHERMAN AVE
HASKOPOULOS, CONSTANTINOS ETAL	0119	73	44		164400	04772 01702	2	470 FARNHAM AVE
HASSAN, IMAD M	0374	279	23		509600	02010 00191	2	10 CLARK CT
HASSAN, MOHAMMAD A ABU	0177	119	59		242400	02045 00329	2	75 LAWRENCE AVE
HASSAN, SYED A & SARA	0230	155	17		318700	08847 00441	2	131 GARIBALDI AVE

TAXING DISTRICT NO. 31 LODI

COUNTY NO. 02 BERGEN

NAME OF OWNER ADDITIONAL OWNERS	PAGE NO.	BLOCK NO.	LOT NO.	LOT QUALIF.	ACCOUNT NO.	DEED BOOK	DEED PAGE	CLASS	PROPERTY LOCATION
HASTINGS, ROBERT J. & LINDA	0248	171	7.01		345100	07973	00938	2	1 ROSELLE AVE
HAWTHORNE GARDENS LODI LLC	0183	122	6		250600	02990	00876	4C	126 ROUTE 46
HAZO INC NJ INCORP	0239	159.01	4		330800	08636	00773	4C	11 BOYD ST
HEALY, AGATHA & MICHAEL P	0180	120	59		246100	05031	00495	2	253 BELL AVE
HELD, MARY ANN (S)	0356	266	22		483000	07154	00871	2	149 CHURCH ST
HEM2018 LLC	0117	71	29.02		160900	03001	02459	4A	32 ROUTE 46
HENAWI, FADI	0098	61	29		133800	01564	01880	2	215 BURNS AVE
HENAWI, JACK & TIODORA	0079	52	52.03		107100	08317	00721	2	429 FARNHAM AVE
HENCHENSKI, JOSEPH E.	0321	236	20		434500	07977	00779	2	103 KIPP AVE
HENRY, CAROL P.	0311	233.02	60	C0011		08598	00766	2	11 STAAL LN
HERD, JIMMY RAY & SALLY ANN	0333	250	51		450900	07860	00396	2	31 HOWARD ST
HEREDIA, HENRY G & HEREDIA-ROJAS, H	0035	22	38		046600	04625	00323	2	83 RICHMOND ST
HERNANDEZ RIVERA, JOSE M. ETAL	0341	256	303		462200	04807	00595	2	26 MASSEY ST
HERNANDEZ (ETAL), PEDRO	0011	6	34		015000	08295	00404	2	101 WESTERVELT PL
HERNANDEZ, ABEL & CIPRIAN, ASHLEY	0034	22	22		045700	03273	00001	2	201 SO MAIN ST
HERNANDEZ, ALEX & WENDY	0353	264	109		479300	04378	00965	2	158 CHARLTON AVE
HERNANDEZ, ALFREDO W & RINA J	0200	129	14		274500	02895	00132	2	98 CHESTNUT ST
HERNANDEZ, CAROLINA	0192	125.03	22.04		264200	01208	00904	2	8 DAVIS DR
HERNANDEZ, ORLANDO & GLORIA	0083	54	6		112400	02538	02321	2	352 FARNHAM AVE
HERNANDEZ, GERMAN & NIKOLIC, CATHERINE	0168	112	14		229500	02354	00194	2	155 CENTRAL AVE
HERNANDEZ, JOSE & MARIA	0322	237	17		435800	08664	00593	2	139 KIPP AVE
HERNANDEZ, RONALD & HARD, LAUREN KATE	0106	65	10			04839	01559	2	18 CORABELLE AVE
HERNANDEZ, WILLIAM	0158	105.01	7		216400	04673	01043	2	25 ORCHARD ST
HERNANDEZ, WILLIAM MEJIA	0197	127	31	C000A		09371	00192	2	109 NORWOOD AVE UNIT A
HEROLD AND CO INC	0073	50	35		099100	06549	00660	4A	374 HARRISON AVE
HERRERA, EDUARDO	0370	277	47		504900			2	6 WISSE CT
HERRERA, LENIN	0180	120	68		246500	00905	01473	2	235 BELL AVE
HERRICK, GRACIELA C & JAMES W	0348	260	59.01		472300	03597	01620	2	205 SAINT JOSEPH BLVD
HERZOG, MITCHELL & CAROL	0176	119	41		241300	07668	00009	2	109 LAWRENCE AVE
HESSBERGER (ETALS), SCOTT	0306	231	6		423400	08204	00712	2	247 GROVE ST
HEURTELOU, JANELLE & EUGENE, MAGALY	0234	156	17		322300	05204	00325	2	20 JOHN ST
HICIANO, ALEJANDO MARIA ETAL	0007	4	21		009000	03063	01582	2	244 FARNHAM AVE
HILARIO, CHRISTIAN A & EDGAR	0366	276	19		499000	02055	00660	2	37 MAC ARTHUR AVE
HILDEBRANDT, MICHAEL	0238	158.02	4		329300	00621	02212	2	5 EASTGATE CT
HIRSHBERGER, SHERYL	0249	172	12		346200	04934	01283	2	22 GUNTHER AVE
HO, THAO	0097	61	7		132700	01709	01158	2	102 ARNOT ST
HOBACHAN, DAVID BESOONDIE & CAROLYNN	0374	279	20		509300	03600	00944	2	4 CLARK CT
HODGE JAMES	0072	50	20		098300	03808	01661	2	342 HARRISON AVE
HODZIC, BECIR & ELDINA	0004	2	45			08628	00050	2	290 HARRISON AVE
HOFFNER, ALBERT F & JOYCE	0271	176.12	10		377600	04528	00065	2	78 TRUDY DR
HOGAN, JAMES	0113	68	42.01		156100	05403	00587	2	216 CORABELLE AVE
HOGAN, LUCILLE	0113	68	42.02		156200	05571	00050	2	218 CORABELLE AVE
HOLGUIN, BLADEMIL GUTIERREZ	0081	53	9		108900	04818	00984	2	282 FARNHAM AVE
HOLMES, RICHARD & MARC	0362	271	1.02		492500	03280	02426	2	181 CHARLTON AVE
HOME PLACE-10 ASSOC LLC	0027	17	29	C0010		09597	00388	2	124 HOME PL UNIT 10
HOME PLACE-4 ASSOC LLC	0026	17	29	C0004		09597	00397	2	124 HOME PL UNIT 4
HOMER, CHARLES & MARISSA FELICIANO	0202	130	44		277500	08038	00101	2	361 WESTERVELT PL
HONG, DANIEL JUNG WHAN	0197	127	9		270900	02843	00230	2	174 TERRACE AVE
HOOVER, ROBERT (V.) & ALICIA N.	0244	165	30.01		338100	08210	00386	15F	33 RIVERVIEW AVE
HORACE, RICHARD C	0266	176.06	5		370800	07045	00719	2	10 TRUDY DR
HORNE, HAZEL	0216	143	3		297500	08151	00299	2	11 SIDNEY ST
HORWATH, STEPHEN & LINDA A.	0271	176.12	1		376700	08043	00012	2	60 TRUDY DR
HOSHAFI, LAUDRIM	0009	5	16		011800	02418	01204	2	73 WESTERVELT PL
HOSHAFI, URAN & MICHELE (LUCAS)	0163	108	10		222800	02788	00824	2	9 MADISON ST
HOT, ALMIR	0017	10	1		023300	05461	01027	2	75 PARK AVE
HOTI, ARIJAN & CHRISTINA & HALIT	0328	248	43		445000	04680	01937	2	83 KEASLER AVE
HOTI, HALIT & MICHELLE	0348	260	75		473000	03145	01960	2	16 SAVOIE ST
HOUSE OF WORSHIP CHRISTIAN CH INC	0021	12	5		028400	04473	00026	15C	335 PASSAIC AVE
HOUSING AUTHORITY OF BORO LODI	0156	103	16.01		212800	06972	00343	15C	152 LIBERTY ST
HOUSTON, WILBUR G & SAVINNE	0182	121	59		249400	05357	00227	2	225 PATERSON AVE
HOWELL, KEVEN D.	0305	230.08	21.02	C0002		08456	00936	2	66 TERHUNE AVE #2
HOXHA, ANILA	0353	264	102		479000	09363	00339	2	43 SO SAVOIE ST
HOXHA, ANITA	0003	2	34		004300	00848	02206	2	264 HARRISON AVE
HOXHA, REMZIJE & XHEVAT	0087	56	26		117600	09620	00281	2	290 WESTMINSTER PL
HOXHALLARI, ELSON & MONICA	0198	128	1		272300	02680	02364	2	240 GROVE ST
HRC CONSTRUCTION LLC	0149	99.02	20		203100	05176	01222	2	95 HUNTER ST
HRONCICH, MICHAEL	0067	46	15		091500	03327	01251	2	100 CENTRAL AVE
HS PLANET LLC	0039	28	8		052500	01793	00686	4A	120 SO MAIN ST

TAXING DISTRICT NO. 31 LODI

COUNTY NO. 02 BERGEN

NAME OF OWNER ADDITIONAL OWNERS	PAGE NO.	BLOCK NO.	LOT NO.	LOT QUALIF.	ACCOUNT NO.	DEED BOOK PAGE	PROPERTY CLASS LOCATION
HS PLANET LLC	0039	28	9		052600	01793 00686	4A 124 SO MAIN ST
HS PLANET LLC	0039	28	11		052700	01793 00686	4A SO MAIN ST
HSK MANAGEMENT LLC	0055	36	10		074500	02270 01874	4A 63 SO MAIN ST
HSK MANAGEMENT LLC	0055	36	11		074600	02029 01001	4A 65 SO MAIN ST
HUANG, CINDY & CHEN, JANE	0098	61	47		134600	05276 01824	2 179 BURNS AVE
HUANG, GUOXING	0373	279	19		509200	03144 00696	2 2 CLARK CT
HUANG, QIUYI	0344	258	247		467500	03268 01391	2 212 CHURCH ST
HUANG, SHINING & CHOI, JIMMY TRSTES	0147	99.01	8		200500	05324 01839	2 77 AUTUMN ST
HUAPAYA, ERIKSON	0303	229	67		421000	08659 00694	2 83 PASADENA AVE
HUBBARD, BROS. ENTERPRISES, INC.	0314	233.03	61.06	C0035		07850 00553	2 188F TERHUNE AVE
HUDSON CITY SAVINGS BANK	0273	192.02	3		379900	05938 00446	4A 304 ESSEX ST
HUDSON PARK REALTY ASSOCIATES	0273	192.02	4		380000	06475 00182	4A 316-330 ESSEX ST
HUGH, SUSAN I	0269	176.08	5		373700	04235 00706	2 59 TRUDY DR
HUGHES, BARBARA A	0272	176.12	15		378100	00896 01557	2 88 TRUDY DR
HUSSAIN, SYED	0115	68	83.02		158200	09657 00262	2 44 CONTANT AVE
HUTCHINSON, DAMION	0155	103	14		212000	05134 01307	2 118 LIBERTY ST
HYATT, LISA	0263	176	5		365800	00132 00325	2 8 CALVIN AVE
HYKEY, VINCENT (S)(V)	0084	54	30		113500	08032 00382	2 355 WESTMINSTER PL
HYNES, RUBY	0315	233.03	61.06	C0050		04395 00018	2 203B TERHUNE AVE
HYSENBEGASI, ALBAN	0139	94	13		189900	04550 00615	2 41 JAMES ST
IANNELLI, SUSAN	0092	58	56		125500	04200 01846	2 329 WESTERVELT PL
IBRAHIM, EHAB	0145	97	15		197800	00303 02473	2 211 UNION ST
IBRAHIM, MINA & DEIR, RACHEL JOY	0025	15	17.01		033900	05049 00857	2 20 SO CORABELLE AVE
ICHOA, ABDULHAD & REDA	0297	223	10		411200	03000 01460	2 23 AVE F
IECONTE WASHINGTON ST LLC	0141	96	13		193600	02489 02134	2 53 WASHINGTON ST
ILIJESKI, DANIEL	0240	159.02	7		331600	04761 00309	2 36 BOYD ST
ILKOV, MARJAN & ILKOVA, ELENA	0019	10	53		026100	05278 00436	2 51 HOME PL
ILLESCAS, CARLOS E	0126	88	9.01		172800	08408 00093	2 34 UNION ST
ILOVAR, MILENKO & DIANE	0198	128	8		272600	06864 00565	2 108 NORWOOD AVE
IMMANUEL CONSTRUCTION & WINDOW LLC	0242	162	19		335300	04481 00600	2 60 SIDNEY ST
IMPARATO, BILASARIO	0022	13	12		030800	02680 00043	2 11 CHARLES ST
IMPARATO, MATTIA & DORIS	0020	10	65.03		027300	08024 00200	2 17 PARK AVE
IMTAIZ AHMEC C/O RAUL	0314	233.03	61.06	C0039		02211 00495	2 201D TERHUNE AVE
INCIDIS, DALIDA T & ANTONI M & MELISSA	0344	258	244		467400	02651 02310	2 214 CHURCH ST
INCIDIS, FIGEN V	0321	236	11		434100	08388 00610	2 83 KIPP AVE
INDUSTRY CONSULTING GROUP INC	0273	194.02	2		380700	08445 00042	4A 370 ESSEX ST
INDUSTRY CONSULTING GROUP INC	0273	194.02	3		380800	08445 00042	4A 380 ESSEX ST
INFANTOLINO, (ETAL), ANTHONY	0031	21	16		040700	00000 00000	2 38 RICHMOND ST
INGALA, GARY & THERESA	0363	271	41		494300	01896 01294	2 154 PASADENA AVE
INGENITO, MONIQUE M & JACKSON, LINDA	0322	237	4		435200	04794 01662	2 48 SHERIDAN ST
INGENITO, LOUIS V. (V) & MARLENE	0070	48	24		095000	06972 00347	2 49 SHERIDAN ST
INGENITO, LOUIS V. & MARLENE	0170	115	19		233100	06566 00796	4A 240 UNION ST
INGUI, MICHAEL & VIOLETTA	0112	67.01	11		153800	07443 00096	2 49 ARNOT ST
INO, AMBRIORIS	0327	248	3		443200	03096 01511	2 112 HAMILTON AVE
INSERRA, JAMES & JEAN	0249	171	11.01		345400	05741 00470	2 530 MAIN ST
INTER REALTY LLC	0016	9	53		022600	05315 01619	4A 10 A CHARLES ST
INTER REALTY LLC	0017	9	60		023200	05315 01614	4B 385 PASSAIC AVE
INTERDONATO, VIRGINIA (W)	0017	10	3		023400	06465 00357	2 118 WESTERVELT PL
INTERSTATE PROPERTIES	0299	224	3.07		415100	05671 00008	4B ROUTE 17&17 ROBINSON RD
IODACI, ERNEST F & JOAN MARIE	0091	58	11		123200	03010 02376	15F 382 WESTMINSTER PL
IODACI, ERNEST	0090	58	9		123100	08620 00225	2 380 WESTMINSTER PL
IOMINGO, JANENE & VITO	0115	69	1.05		158800	04246 01923	4B 50 ARNOT ST
IOZIA, JAMES & WILLIAM	0220	144.01	23		303800	02743 00122	2 48 KEASLER AVE
IPAR, FERNANDA	0013	8	1		018200	04145 01592	2 22 BRYANT PL
IPT LODI DC LLC	0222	147.01	1.01		306900	03377 00079	4B 250 GREGG ST
IPT LODI DC LLC	0272	177.01	1.01		378400	03377 00079	4B 200 GREGG ST
IRIZARRY, HARRY & ROSE	0057	38	6		077100	02477 02100	2 1 LAFAYETTE PL
IRIZARRY, FERNANDO & NINA I	0364	271	55		494900	08673 00228	2 124 PASADENA AVE
ISAAC, LILIANA CORDERO	0246	167.01	32		341400	02423 00250	2 8 ROSELLE AVE
ISABEL, CARLOS M (ETAL)	0063	42	50		086000	01910 00945	2 42 HILLCREST AVE
ISING, DIANNE	0041	29	1.01	C002J	054500	02218 00095	2 44 SO MAIN ST #2J
ISIP, JOSEPH F & SHERYLL	0067	45	23		090800	03067 01653	2 12 MADISON ST
ISLAM, MOHAMMED & TAZIA	0192	125.03	22.03		264100	08567 00850	2 6 DAVIS DR
ISLAMAJ, SHAHINE & AGAJ, ORKIDA	0046	29	5	C001B	062300	04617 01667	2 50 SO MAIN ST #1B
ISMAILOVSKI, KUJTIM	0329	249	12		446100	09003 00278	2 10 PUTNAM ST
ISMAILOVSKI, MJUNEVER	0293	219	16		405700	04700 00953	2 25 AVE E
ISMAILOVSKI, LEVTER & ATIDZE	0109	67	1.02		150600	06218 00431	2 108 CORABELLE AVE
ISSA, MADGY	0370	277	44		504600	08677 00466	2 50 MAC ARTHUR AVE

TAXING DISTRICT NO. 31 LODI

COUNTY NO. 02 BERGEN

NAME OF OWNER ADDITIONAL OWNERS	PAGE NO.	BLOCK NO.	LOT NO.	LOT QUALIF.	ACCOUNT NO.	DEED BOOK PAGE	CLASS	PROPERTY LOCATION
ISUFI, VERGINES	0234	156	26		323000	00276 00320	2	30 JOHN ST
IULIANO, ANTONIO & MICHELE	0270	176.10	9		375600	02929 01108	2	6 LORELEI TERR
IWANICKI, R(LE)&SHARON	0243	165	8.01		337200	07848 00681	2	15 RIVERVIEW AVE
IWINSKI, BOGDAN & DOMINIKA A	0363	271	19		493200	01001 01361	2	211 CHARLTON AVE
IZQUIERDO DIAZ, MARLON L	0100	62	16		136600	04159 00695	2	56 BURNS AVE
IZQUIERDO-GONZALEZ, ELVIRA	0053	33	21		071300	04506 00512	2	129 TERRACE AVE
IZQUIERDO, JONATHAN	0043	29	1.01		057300	03343 00334	2	44 SO MAIN ST-4J
J & J REALTY HOLDINGS LLC	0152	100	46.02		206900	00319 00052	2	102 JAMES ST
J & R CHAN REALTY, LLC	0298	224	2		413900	08511 00210	4B	10 META LN
J F K REALTY CO INC C/O LODI GARDEN	0122	76	9.01				1	FARNHAM AVE REAR
J.A.R. ASSOCIATES, LLC	0302	228	13		418500	08222 00744	4A	177 ROUTE 46
J.C. REALTY LODI LLC	0077	52	23		104300	00078 00322	4C	476 HARRISON AVE
J.J.H.REALTY CO LLC	0154	103	5		210500	08758 00240	4A	131 WASHINGTON ST
JACKSON, LENORA	0286	211	28		396400	02439 01281	2	28 AVE D
JACKSON, LINDA ETALS	0322	237	3		435100	04968 01058	2	29 SHERIDAN ST
JACKSON, STEVEN, ADRIENNE	0162	107	7		221800	07435 00366	2	132 WASHINGTON ST
JACOBS, RENATTA TANISHA	0160	105.02	15		218900	02726 00227	2	114 SPRING ST
JACOBY, JOSEPH & M GAIL	0193	125.04	7		266200	05901 00492	2	13 ROBERT CT
JAKUBASZEK, STANLEY J ETALS	0258	174.09	1		358800	02913 00044	2	34 LONGVALLEY RD
JALLAD, IMAD A & EVELYN	0263	176.01	3		366400	05454 00268	2	42 RIVERVIEW AVE
JAMES, SILU ETALS	0235	156	43		323900	04838 00758	2	13 GREEN CT
JANEIRO, JOANNE	0200	129	32		275400	01256 01790	2	111 RICHMOND ST
JANETA ORTIZ, WILFRIDO R	0364	271	53		494800	02228 00583	2	130 PASADENA AVE
JANIEC, ANNA	0235	156	38.01		373700	01558 01200	2	37 CHURCH ST
JANIK, ANDRZEJ & GRAZYNA	0174	118	6		238200	08590 00814	2	168 PATERSON AVE
JANOTS (ETALS), CARMELA (LE)(S)	0062	41	39		083800	00110 01172	2	81 MCKINLEY AVE
JAOUNI, KHADER D & WESAM K & ETAL	0270	176.11	1		375700	02018 00556	2	6 PEARL CT
JAQUEZ, PAOLA HERNANDEZ	0361	270	41		491300	04927 01617	2	86 PASADENA AVE
JAQUINET, GEORDANO & JORYMEL	0320	235	40		432500	09570 00493	2	119 MCKINLEY AVE
JARAMILLO, BLANCA C ETAL	0316	233.03	61.06			04812 01460	2	205C TERHUNE AVE
JARAMILLO, JUAN	0167	111	1		227900	00831 02133	2	8 JACKSON PL
JASINSKI, EDWARD & MARIA	0309	233	45		427200	08543 00406	2	139 NORWOOD AVE
JASMINE, ROSE & CHARLES VINCENT	0257	174.08	15.01		358000	05458 00327	2	6 BRANCA CT
JASS GAS PROPERTIES LLC	0325	244	4		440400	02263 02039	4A	17 ROUTE 46
JAVIER, MARIE & SAMANTHA	0255	174.06	36		353900	03434 00720	2	4 BLUERIDGE RD
JAWABRAH, YAZID	0372	278	8		506600	00046 01987	2	69 MAC ARTHUR AVE
JBR PROPERTIES LLC	0215	142	56		297100	05274 01702	2	102 HAMILTON AVE
JEFFERSON, STEPHEN F. & CHERI L.	0250	172	27		346800	07918 00341	2	570 NO MAIN ST
JEMCIL, INC	0248	169.02	21.04		344000	06643 00913	4A	449 MAIN ST
JENNES, ADRIENNE	0239	159.01	2.01		330500	09140 00345	2	81 CHURCH ST
JEREZ (ETAL), DOMINGO	0020	11	8		027900	08925 00086	2	15 SO CORABELLE AVE
JEREZ, CELIA	0112	68	1.02		154100	02439 01369	2	148 CORABELLE AVE
JEROVSEK, SUSAN	0010	6	13		14000	04346 01586	2	192 WESTMINSTER PL
JESBERGER, EDWARD	0188	125	20.02		258600	03463 01066	2	4 N WOODSIDE AVE
JET COURIERS CORPORATION	0279	205	1.02			02554 01675	4B	170 GREGG ST UNIT 2
JIMENEZ, ARIADNIE I ETALS	0064	43	5		086400	01995 00134	2	84 CENTRAL AVE
JIMENEZ, BEVERLY R	0015	9	18		020700	00827 01408	2	28 HOME PL
JIMENEZ, EDUARDO (ETALS)	0207	136	62		285000	01769 02380	2	256 COLUMBIA AVE
JIMENEZ, EDUARDO ETALS	0189	125.01	7		260200	05525 00899	2	359 UNION ST
JIMENEZ, FELIX & MARIA JARA DE	0283	209	37		391900	05126 00862	2	90 AVE C
JIMENEZ, WILMA	0298	223.01	62		413700	04836 01326	2	123 AVE F
JIMENEZ, WILMA & SUTUJ-MACHAN, LUIS F	0091	58	35		124500	02774 00719	2	297 WESTERVELT PL
JIMENEZ, CARLOS M. & BEVERLY R.	0015	9	17		020600	06520 00648	2	24 HOME PL
JIMENEZ, LENIN B	0225	151	84		310900	04375 00250	2	30 GARIBALDI AVE
JIMENEZ, WASHINGTON F. & SANDRA R.	0207	136	78		285800	08317 00691	2	240 COLUMBIA AVE
JIMINEZ, JESUS & ELVIE	0292	218	33		404400	04355 00970	2	32 AVE E
JIOSI LORETTA	0265	176.03	2		368100	06646 00061	2	8 ANNETTE TERR
JJ WINDOWS AND DOORS SHOWROOM LLC	0248	170	28.01		344300	02954 00276	2	538 MAIN ST
JJD MANAGEMENT LLC	0196	127	3		270600	02874 00710	2	222 GROVE ST
JJD MANAGEMENT LLC	0241	161	8		333900	01348 02478	4C	295 MAIN ST
JJD MANAGEMENT LLC	0241	161	11		334000	01348 02478	4C	299 MAIN ST
JLC 168 REALTY LLC	0210	137	32		288800	04619 01633	2	320 GARIBALDI AVE
JM MIKHAIL LLC	0299	224	2.10		414500	00943 01061	4B	40 META LN
JMP 150-174 ESSEX ST LLC	0250	174	1.04		347100	00911 00581	4A	150 ESSEX ST
JMP 150-174 ESSEX ST LLC	0250	174.01	11.02		347200	00911 00581	4A	150 ESSEX ST
JMP 150-174 ESSEX ST LLC	0273	186.01	1.01		379600	00911 00581	4A	160 ESSEX ST
JMP 150-174 ESSEX ST LLC	0273	186.01	1.02		379600	00911 00581	4A	170 ESSEX ST
JOHANSEN, EDNA	0311	233.02	60			08707 00876	2	15 STAAL LN

TAXING DISTRICT NO. 31 LODI

COUNTY NO. 02 BERGEN

NAME OF OWNER ADDITIONAL OWNERS	PAGE NO.	BLOCK NO.	LOT NO.	LOT QUALIF.	ACCOUNT NO.	DEED BOOK	DEED PAGE	CLASS	PROPERTY LOCATION
JOHN DEMIRDJIAN C/O HDH LLC	0231	155	23		319000	01650	02015	2	149 GARIBALDI AVE
JOHN-RICHBERG, DYANI A ETAL	0330	249	43	C000A	447500	02684	02222	2	41 A GARDEN ST
JOHNSON, DWAYNE R	0256	174.07	25		355500	02964	00772	2	32 GREENLAWN DR
JOHNSON, PHILLIP A.	0114	68	64		157300	03410	00388	2	41 DELL GLEN AVE
JOHNSON, BERNARD JR.	0316	233.03	61.06	C0060		07587	00633	2	204F TERHUNE AVE
JOHNSON, MICHAEL	0192	125.03	56		264800	04910	00716	2	29 PINE ST
JOHNSON, SUSAN & INAIL	0061	41	7		082500	03534	00171	2	66 KIPP AVE
JOML INVESTMENTS LLC	0052	32	20		069500	02812	00168	2	61 NORWOOD AVE
JONES, DARREN	0054	34	28		073000	01072	01250	2	15 MCKINLEY AVE
JONES, ALBERTHA	0313	233.03	61.06	C0016		08652	00407	2	185C TERHUNE AVE
JONES, MERVYN C & ELFREDA	0191	125.02	22		263200	08793	00626	2	5 N WOODSIDE AVE
JONES, ROBERT A.	0346	259	207		470200	07602	00112	2	284 CHURCH ST
JORDAN, ADAM	0126	82	20		171800	03056	01234	2	13 LAFAYETTE PL
JORGE ZAMORA & CLAUDIA P. ZAMORA	0131	89.01	16		179000	01744	02299	2	12 MASSEY ST
JOSE, TOM P. & JASON	0305	230.08	21.02	C0005		08465	00891	2	66 TERHUNE AVE #5
JOSEPH F HASTINGS REVOCABLE TRST	0151	100	36		206300	01567	02336	2	70 JAMES ST
JOZA, STEPHANIE & WIMPER	0367	277	5		500600	04017	01577	2	2 MAC ARTHUR AVE
JOZEF CZYK, GEORGE & KAREN	0098	61	41		134300	06516	00955	2	191 BURNS AVE
JOZWIAK, ELIZABETH	0043	29	1.01	C005A	057900	07714	00114	2	44 SO MAIN ST #5A
JUAREZ, JESSE ETALS	0205	136	22.01			03473	01266	2	287 GARIBALDI AVE
JUNSANTO-BAHRI, TIPSUDA ETAL	0364	272	7		495500	05183	00202	2	245 CHARLTON AVE
KABASHI, IRFAN & BASIRIE	0022	12	22		029500	08788	00199	2	104 GARFIELD AVE
KADENASI, NIKO & MARGARITA	0266	176.05	3		370000	01707	00947	2	48 LONGVALLEY RD
KAJACKA, ADMIR & RUDINA	0297	223	14		411400	01919	00531	2	31 AVE F
KAJAJIAN, HOVIG & AMANDA	0300	224	10		416000	02800	00279	2	339 COLUMBIA AVE
KAJI, GIRISH & PRITI	0294	220	3		407800	08746	00642	2	57 AVE E
KALASH, MAJDI H & SEYLA Y	0189	125.01	19		260300	08741	00580	2	301 UNION ST
KALIC, RAFET & FATIMA	0004	3	1		005600	08575	00338	2	135 WESTMINSTER PL
KALISH, MARK	0297	223	20		411700	05575	01290	2	43 AVE F
KAMINSKI, TIMOTHY & LISA MILLER	0121	75	12		167000	07875	00627	2	531 FARNHAM AVE
KANIA, JAN & IWONA	0207	136	87.02		286400	08753	00613	2	216 COLUMBIA AVE
KANTOR, EDWARD JR. C/O M. KANTOR	0294	220	5		407900	07636	00087	2	61 AVE E
KAPANADZE, NATELA	0147	99.01	13		200800	04469	01636	2	91 AUTUMN ST
KAPLLANI, BARJAM & ERLIND	0265	176.04	3		369100	04559	00692	2	6 ARLENE GROVE
KAPUSTA, RYSZARD MIROSLAW & ELZBIETA	0045	29	1.01	C0060	060600	05414	01980	2	44 SO MAIN ST #60
KARABAS, AYSE	0020	11	10	C000B	128000	01441	01359	2	17B S. CORABELLE AVE
KARAIN (ETAL), MOHAMMAD	0047	29	5	C003C	062800	01421	01196	2	50 SO MAIN ST #3C
KARANXHA, XHEMAL & ENEIDA	0369	277	24		052500	08575	00544	2	24 MAC ARTHUR AVE
KARAQICA, ASTRIT & ARBNORE	0195	125.06	7		268100	02535	01218	2	14 PINE ST
KARAQICA, DENNY	0357	267	12		485500	05260	00244	2	133 CHURCH ST
KARAQICA, DENNY & MELISSA Z	0357	267	16		485700	04892	00707	2	137 CHURCH ST
KARAQICA, MELISSA & DENNY	0277	204	20		385100	02962	02051	2	33 AVE A
KARAQICA, DAUT	0221	145	14		304900	08754	00365	2	88 KEASLER AVE
KARASEK, ROSEMARIE COSTELLO	0269	176.10	3		375000	03017	01666	2	3 YOLANDA PL
KAROWSKI, PAWEL & ALDONA	0151	100	24		205700	01000	02297	2	127 SPRING ST
KARDHIQI, MARSELA & KLITON	0328	248	33		444400	05116	00628	2	63 KEASLER AVE
KASICA, STANISLAW & TECZA, ELZBIETA	0227	152	42		313000	08124	00599	2	136 GARIBALDI AVE
KASPEREK, DANIEL & ANNA	0176	119	33.02		240900	02793	02339	2	10 OAK GROVE AVE
KATERJI, MOHAMED Y & AMAIZA	0168	113	12		230500	04558	00833	2	56 MCKINLEY AVE
KATTO, WILLIAMS & EMELY	0076	52	14		103800	08261	00122	2	454 HARRISON AVE
KATWALA, RASHMIKANT & ANJANA	0307	231	20		424100	07447	00253	2	275 GROVE ST
KAUFMAN, ALFRED & ELIZABETH ETALS	0173	117	6		236100	03128	01978	2	192 BELL AVE
KAUFMANN, BRIAN (ETAL)	0081	53	28		109800	01664	01527	2	320 FARNHAM AVE
KAULFERS, KELLY J	0320	235.01	43		433100	03334	00721	2	122 MCKINLEY AVE
KAUNE, MAUREEN	0181	121	32		248100	05225	00848	2	292 BELL AVE
KAUR, DEEPAKJOT & SANDEEP	0082	53	47		110700	03067	00346	2	293 WESTMINSTER PL
KAUR, LOVELEEN	0314	233.03	61.06	C0034		05110	00796	2	188E TERHUNE AVE
KAUR, JASBIR & BAHADOR SINGH	0184	122.02	2		252500	09462	00298	2	6 AIDA CT
KAUR, NAVJOT	0112	67.01	10		153700	09462	00293	2	45 ARNOT ST
KAV, COSKUN & SABIHA	0169	113	31		231400	02887	01587	2	173 TERRACE AVE
KAV, YAKUP	0138	94	6		189400	01503	00305	2	11 JAMES ST
KAV, YAKUP	0200	129	18		274700	02792	01194	2	92 CHESTNUT ST
KAVAK, SUBHI & TULIN	0238	158.02	7		329600	02269	01446	2	4 EASTGATE CT
KAZAN, ABDUL J	0073	50	65		100500	04030	00486	2	279 FARNHAM AVE
KAZANSKY, YONATHAN	0045	29	1.01	C006J	060100	03161	01372	2	44 SO MAIN ST #6J
KAZEMAINI, BAHRAM & GOHAR	0158	104	5.03		215600	07257	00984	2	146 UNION ST
KAZEPI, GEORGE	0145	97	14.03	C0007	197700	08805	00125	2	209 UNION ST #7
KEARNS, OWEN & MARY S.	0361	270	25.02		490600	07080	00765	2	165 CHARLTON AVE

TAXING DISTRICT NO. 31 LODI

COUNTY NO. 02 BERGEN

NAME OF OWNER ADDITIONAL OWNERS	PAGE NO.	BLOCK NO.	LOT NO.	LOT QUALIF.	ACCOUNT NO.	DEED BOOK PAGE	CLASS	PROPERTY LOCATION
KELLY, ROBERT & SUSAN	0287	212	11		397400	06773 00155	2	59 AVE C
KENNEDY GARDENS ASSOC. LLC C/O	0223	150	1		307200	07198 00928	4C	16 VICTOR ST
KENNEDY GARDENS ASSOC. LLC % THE	0223	149	1			08677 00786	4C	9 VICTOR ST
KENNEDY, CHRIS & DINA	0334	251	23		452800	08255 00245	2	46-48 HOWARD ST
KENNEDY, JONATHAN & KATHRYN	0095	60	15		130200	07399 00896	2	258 WESTERVELT PL
KERSNOWSKI, MAXINE A	0335	251	55		454300	02859 01349	2	21-23 LINDEN ST
KESHENEFF, KEITH & KATHRYN	0044	29	1	1.01	059300	08748 00023	2	44 SO MAIN ST #6A
KHADIM, FAUZIA & IOBAL, SHAHZAD	0006	4	1		007800	05348 00140	2	204 FARNHAM AVE
KHADKA, KALPANA & SHRESTHA, KHURA	0033	21.02	50		044100	04304 01130	2	189 ROOSEVELT AVE
KHAJA (ETAL), ABDUL	0256	174.07	32		356200	01336 01655	2	18 GREENLAWN DR
KHALIL, ANAS	0368	277	20		502100	05442 00515	2	10 CHARLES CT
KHALIL, ARIF A & HAJIR, HEBA	0295	220	31		409200	05437 00823	2	113 AVE E
KHAN, IMRAN & SOHANI A	0205	136	20		282700	04076 00575	2	285 GARIBALDI AVE
KHAN, MAZAMMAL & SHOAB	0193	125.03	62		265200	05274 01294	2	13 PINE ST
KHAN, MOJAMMED ARSHAD & ZAINAB SYED	0177	119	65		242800	04493 01164	2	61 LAWRENCE AVE
KHEDR, NEVINE & ESHMAWY, IBRAHIM	0218	143.01	8		301000	05126 01606	2	39 MITCHELL ST
KIESEL JR, JACOB & KEVIN M	0363	271	39		494200	03145 02065	2	156 PASADENA AVE
KIM, ESTER	0305	230.08	21.02			04474 00990	2	66 TERHUNE AVE #3
KIM, SEAN H & HEEJUNG	0156	103	32			02993 00378	2	102 LIBERTY ST UNIT B
KIM, ABRAHAM N	0250	172	29		346900	03642 01902	2	13 WILSON ST
KIM, CHARLES F.	0280	205	1	1.03		08822 00068	4B	160 GREGG ST UNIT 5
KIM, HAE HONG	0045	29	1	1.01	060300	04382 01653	2	44 SO MAIN ST #6L
KIM, OI CHEE & DAVID T	0013	8	2		018300	09582 00398	2	117 GARFIELD AVE
KIMBERLEY CABIBBO	0338	253	5		458600	07081 00048	2	166 HAMILTON AVE
KING (ETAL), CHARLES	0057	38	4		077000	08314 00476	2	54 HUNTER ST
KING, LOUIS & BARBARA	0152	101	10		208100	07095 00076	2	73 JAMES ST
KIOKO, PAUL	0229	154	47		316800	05265 00205	2	87 GARIBALDI AVE
KIPNESS, MARTIN & MICHAEL D	0333	251	1		451700	08359 00452	2	147 HAMILTON AVE
KIRKLAND, DEBORAH	0311	233.02	60			09396 00183	2	19 STAAL LN
KITANOSKI, NIKOLA	0373	279	16		508900	01245 02100	2	78 MACARTHUR AVE
KK & MS ENTERPRISES LLC	0323	238.01	11		437500	05287 00553	4A	500 BALDWIN AVE
KLAWANS, ROBERT & CYNTHIA	0082	53	38		110300	09114 00135	2	311 WESTMINSTER PL
KLIMAS, JOLANTA	0334	251	30.01		453100	07540 00511	2	64 HOWARD ST
KL L L ODI, LLC	0125	81.01	10.02		170700	02599 01218	4B	199 MAIN ST
KLYSZCZ, ADAM & LUCYNA	0046	29	1	1.01	061700	04962 00908	2	44 SO MAIN ST # 7L
KOBCSENSKI, GARY & THERESA	0060	40	36		081200	07494 00293	2	48 ROOSEVELT AVE
KOCIS, LOIS	0110	67	8		151900	02494 00978	2	72 CORABELLE AVE
KOENIG, GLENN & MARIE K	0085	55	6		114600	00452 00103	2	136 ARNOT ST
KOKKINOPOULOS, EMANUEL	0179	120	26		244500	01424 01116	2	96 LAWRENCE AVE
KOKKINOPOULOS, T & R	0303	229	51		420200	07520 00359	2	253 PASADENA AVE
KOKOSZKA, ROMAN & MAGDALENA	0211	138	15.02		290900	08513 00916	2	6 PAULINE TERRACE
KOLAKOVIC, MUMIN & MALICA	0064	43	22		087300	06780 00370	2	59 HILLCREST AVE
KOLAKOWSKI, ANDRZEJ & AGATA	0050	31	18		067400	05156 01087	2	29 HENRY ST
KOLANKO, PAWEŁ & JOANNA	0320	235	75.02		432900	02011 01698	2	127 MCKINLEY AVE
KOLENOVIC, PAJAZIT & KUMRIJA ETAL	0095	60	6		129600	04356 01175	2	242 WESTERVELT PL
KOLENOVIC, DZAFER	0009	5	29		012500	08355 00858	2	160 WESTMINSTER PL
KOLENSKI, KRZYSZTOF & ZOFIA	0287	212	3		397100	07879 00150	2	41 AVE C
KOLENSKI, KRZYSZTOF & ZOFIA	0287	212	1		397000	07879 00150	1	GRANT ST
KOLOVOS, ELEFTHERIOS A	0367	276	24		499600	06696 00781	2	47 MAC ARTHUR AVE
KOMAR, ALICE(S)	0342	257	266		464400	06924 00349	2	170 CHURCH ST
KONEY, AYORKOR	0061	40	46		082100	01690 02124	2	151 PROSPECT ST UNIT B
KONOPACKI, JAMES & LORRAINE	0316	233.03	61.06			07492 00244	2	205D TERHUNE AVE
KOYENG, PATRICIA D	0048	29	25		064500	03192 01737	2	96 SO MAIN ST
KOPALA, ALAN	0031	21	26		041300	03058 00031	2	9 PATTON ST
KOPITSKIE, CODY	0043	29	1	1.01	058000	02514 01443	2	44 SO MAIN ST #5B
KORKMAZ, AYSE & NIBAL	0275	202	31		383000	05289 00062	2	64 AVE A
KORKMAZ, OMAR	0331	249	43		447500	03217 01226	2	41 B GARDEN ST
KOROSKOSKI, NOVE	0053	33	13		070900	01087 00314	2	12 MCKINLEY AVE
KOS, ANDREW J	0113	68	43		156300	04726 00835	2	85 DELL GLEN AVE
KOSTUS, MARY	0307	231	30		424600	07717 00752	2	138 NORWOOD AVE
KOSUMI, VENTON & LIRIDONE JAKUPI	0175	119	6.01		239400	03462 01351	2	266 UNION ST
KOT, RAEYI L & WILLIE M	0076	52	10		103700	03191 02176	2	444 HARRISON AVE
KOTEVSKI, RATKO & GJORGIEVSKA, ANDRIANA	0185	122.03	12		254200	04388 00408	2	4 SHORT ST
KOTOWSKI, ANETA & ULICKI, PAWEŁ	0355	265	85		482200	05182 01886	2	96 CHARLTON AVE
KOTSEV, ANNA	0017	10	13		024000	08039 00485	2	63 PARK AVE
KOULIKOURDIS, VASSILIOS & PETER	0252	174.06	2.01		350500	07521 00244	2	3 GREENLAWN DR
KOURANI, MOHAMMAD S	0093	59	18		126600	01360 00820	2	188 WESTERVELT PL
KOVAL, HOWARD F & ELLEN B	0131	89.01	21.03		179500	04154 00859	4C	12 SAINT JOSEPH BLVD

TAXING DISTRICT NO. 31 LODI

COUNTY NO. 02 BERGEN

NAME OF OWNER ADDITIONAL OWNERS	PAGE NO.	BLOCK NO.	LOT NO.	LOT QUALIF.	ACCOUNT NO.	DEED BOOK PAGE	CLASS	PROPERTY LOCATION
KOWALAK, LOURDES B. (S)	0295	220	27		409000	08027 00273	2	105 AVE E
KOWALCZYK, KINGA	0332	250	11		449000	04634 00186	2	22 GARDEN ST
KOWALCZYK, MICHAEL	0267	176.06	6		370900	02436 01769	2	12 TRUDY DR
KOWALIK, RONALD & HELEN	0078	52	39		106300		2	457 FARNHAM AVE
KOYKAS, RALPH T. & ROSELLE M.	0174	118	3		238100	07956 00001	2	162 PATERSON AVE
KRAEMER, KEVIN & ASHLEY	0086	55	35.01		116100	03655 01002	2	420 FARNHAM AVE
KRAUS, KATHERINE	0046	29	5		062500	03034 02417	2	50 SO MAIN ST #2B
KRISHNAMACHARI (ETAL), ASHOK	0104	64	37		143100	08941 00084	2	203 CORABELLE AVE
KRISTANI, FILIP & GENTIANA	0047	29	5		063500	04649 01766	2	50 SO MAIN ST #7A
KRISTANI, FILIP & GENTIANA	0280	205	1.03			02201 00027	4B	160 GREGG ST UNIT 4
KRISTY 801 REALTY INC	0212	140	17		292400	08865 00426	2	391 GARIBALDI AVE
KRIVAK, MILTON A	0190	125.01	24.07		260900	04703 01998	2	343 UNION ST
KROI, EDLIR	0240	159.02	18		332100	03076 01507	2	14 BOYD ST
KROPIEWNICKI, PAWEŁ & KATARZYNA	0315	233.03	61.06			01342 00165	2	202B TERHUNE AVE
KRSTIC (ETALS), MILOVAN	0221	145	25.01		305400	08595 00735	2	110 KEASLER AVE
KRUPA, MARIA & JOZEF	0354	265	49.01			01724 01779	2	203 CHURCH ST
KRYWICKI, JOSEPH J & AIDA L	0166	110	22		227800	08207 00738	2	47 JEFFERSON AVE
KRZCIUK, BARBARA	0206	136	44		284000	05767 00255	2	325 GARIBALDI AVE
KUBAJ, BETIM	0336	252	4		455200	03397 02446	4A	167 HAMILTON AVE
KUCEVIC, EDIT & AMELA	0174	118	13		238500	00874 01056	2	182 PATERSON AVE
KUCHARSKI, MICHAEL & MARGARET	0353	264	115		479600	01682 01842	2	144 CHARLTON AVE
KUCI, FITORE & ADIL	0024	15	1.01		033000	02868 01646	2	40 PARK AVE
KUCUKSELIM (ETAL) ALI KEMAK	0108	66.01	16			09099 00354	2	58A RIVER ST
KUHL, BRAD EDWARD & STACEY E.	0304	230	9		421500	08618 00057	2	108 RICHMOND ST
KUKA, MARSEL	0104	64	26		142500	03207 01957	2	206 BURNS AVE
KUKALSKI, EDWARD W & MARIA	0100	62	39		137500	06108 00284	2	104 BURNS AVE
KULA, FRED (V)	0361	270	45		491500	03876 00179	2	78 PASADENA AVE
KULESZA, IRENEUSZ	0307	231	28		424500	09573 00237	2	134 NORWOOD AVE
KULKA LLC	0023	14	2		031500	09068 00088	4A	441 PASSAIC AVE
KULLA, FEIM & SONILA	0309	233	48		427300	01776 01739	2	141 NORWOOD AVE
KULLA, FEIM & SONILA	0177	119	50		241800	04995 00532	2	93 LAWRENCE AVE
KUMAR, RANBIR & SANGEETA	0188	125	13		257700	07967 00531	2	18 N WOODSIDE AVE
KURTZ, EDWARD TRSTE	0182	121	45		248700	02633 01736	2	253 PATERSON AVE
KUZMANOSKI, STEVEN & VALENTINA	0059	40	22		080400	03033 00040	2	39 KIPP AVE
KW LODI LLC	0125	81.01	1.02		169500	09134 00167	4A	147 MAIN ST
KWAK, JENNIFER	0180	121	9		247000	02205 01203	2	248 BELL AVE
KWAPICH, MIECZYSLAW	0096	60	37		131400	00023 01541	2	139 BURNS AVE
KWIATKOWSKI, GORDON L. CLAIRE M.	0264	176.01	6		366700	05623 00001	2	23 TRUDY DR
KWON, ANGELA S	0306	230.08	21.02			03229 02209	2	66 TERHUNE AVE #16
KWON, HELENE H	0178	120	13		243900	03193 02288	2	74 LAWRENCE AVE
L.A.T.A. HOLDING CORP INC C/O	0272	177.02	2.02		378600	07781 00661	4A	230 ROUTE 17
L.B.K. ASSOC LLC	0239	159.01	9		331100	00543 01002	1	BOYD ST
L.B.K. ASSOCIATES, L.L.C	0365	274	4.02			08351 00771	1	ROUTE 46
L.B.K. ASSOCIATES, L.L.C.	0238	158.01	9		328800	08351 00771	4A	86 ROUTE 46
L.B.K. ASSOCIATES, L.L.C.	0238	158.02	5		329400	05618 00226	1	EASTGATE CT
L.B.K. ASSOCIATES, L.L.C.	0239	159.01	20		331200	08351 00771	1	ROUTE 46
L.B.K. ASSOCIATES, L.L.C.	0239	159.01	21.01		331300	08351 00771	4B	100 ROUTE 46
L.B.K. ASSOCIATES, L.L.C.	0365	274	6		496100	04423 00041	1	90 ROUTE 46
LA DUCA, FRANCESCO & MARIA	0201	130	36		277100	06812 00417	2	345 WESTERVELT PL
LA DUCA, JOSEPH ANTHONY & MARYANNE	0284	209	50		392800	06662 00433	2	64 AVE C
LA FORTALEZA PROPERTY LODI LLC NJ	0123	76	16.06			04751 00484	4A	10 ROUTE 46E
LA FRANCA, ANTHONY J. & PAOLA	0149	99.02	23.01		203400	07905 00844	2	79 HUNTER ST
LA GRECA, PHYLLIS & FRANK	0059	40	12		079800	08708 00183	2	179 PROSPECT ST
LA ROCCO, DORIS (W)	0129	89	28		177300	04292 00478	2	21 MASSEY ST
LA ROSE, WALTER & DIANE	0344	258	227		466500	07539 00503	2	246 CHURCH ST
LA TERRA, LINDA D	0359	269	23		487900	08980 00439	2	103 CHARLTON AVE
LABAN, TADEUSZ & MALGORZATA	0109	67	1.03		150700	08522 00016	2	104 CORABELLE AVE
LABAY, PAUL RYAN	0288	212	52		399200	00929 00475	2	66 AVE D
LABIANCA, ELIZABETH	0294	220	13		408300	03075 00994	2	77 AVE E
LACUGNA, ANTHONY & CARMEN ABREU	0269	176.09	10		374700	00797 01798	2	10 HANCOCK ST
LAE MAIN LLC	0039	28	15		052900	04632 01759	4A	138-140 SO MAIN ST.
LAEL II LLC NJ	0310	233.02	60			04886 00808	2	8 STAAL LN
LAEL I LLC	0311	233.02	60			05037 01439	2	23 STAAL LN
LAGRASTA, DAMIAN & SUSAN	0329	248	52		445400	08239 00075	2	101 KEASLER AVE
LAHENS, FIYA	0084	54	25		113300	05165 01629	2	141 ARNOT ST
LAHU, RUZHDI & GANIMETE	0174	118	15		238600	02617 01532	2	184 PATERSON AVE
LAINA, MAURO & ANDREA	0045	29	1.01		060200	01985 02379	2	44 SO MAIN ST APT.6-K
LAIOSA, MICHAEL A & DEBBIE	0163	108	6.02			00319 02040	2	138 HUNTER ST

TAXING DISTRICT NO. 31 LODI

COUNTY NO. 02 BERGEN

NAME OF OWNER ADDITIONAL OWNERS	PAGE NO.	BLOCK NO.	LOT NO.	LOT QUALIF.	ACCOUNT NO.	DEED BOOK	DEED PAGE	CLASS	PROPERTY LOCATION
LAI SOA, JOHN	0265	176.03	5		368400	02478	01565	2	35 TRUDY DR
LAKEVIEW 46 ASSOC LLC	0183	122.01	22		251300	09608	00255	4C	141 ROUTE 46
LAKEVIEW 46 ASSOC LLC	0183	122.01	45		251600	09608	00255	4C	131 ROUTE 46
LAKEWOOD CEMETERY ASSOCIATION	0339	254	11		459900	05907	00010	15E	VREELAND ST
LAKEWOOD CEMETERY CO.	0272	179	1		379100	05903	00085	15E	NO MAIN ST
LAKEWOOD CEMETERY CO.	0272	179	1.03		379400	05903	00085	15E	NO MAIN ST
LAKRA, LILIANA & MIHALLAQ	0219	143.01	16.05		301700	08765	00791	2	50 KENNEDY DR
LALA, MARCO & PEIRA	0276	202	43		383700	08539	00050	2	88 AVE A
LAM, ANNA ETAL	0120	74	9		165400	04883	00270	2	16 HILLSIDE PL
LAMA JR, CHARLES & SALVATORE	0067	46	17		091600	04964	01682	2	96 CENTRAL AVE
LAMANTEA, GIUSEPPE & ROSANNA	0163	108	6.01			08839	00018	2	136 HUNTER ST
LAMARR, PAUL & KYM	0111	67	18.02		153000	01694	01753	2	83 BEL VISTA CT
LAMAS, MANUEL B. & CUSTODIA B.	0327	248	7		443400	07858	00962	2	120 HAMILTON AVE
LAMBE, JOHN & DAWN	0033	21.01	44		043500	07477	00944	2	25 MARY ST
LAMBERT, TAJH	0026	17	29	C0001		04102	00270	2	124 HOME PL UNIT 1
LAMCAJ, DIANA	0007	4	19		008900	01087	00288	2	238 FARNHAM AVE
LAMCAJ, ALEKSANDER & DANIKA	0001	1	6		000500	08591	00963	2	169 FARNHAM AVE
LAMCAJ, GEZIM & DIANA	0011	6	36		015100	08238	00858	2	95 WESTERVELT PL
LANEVE, CECILIA	0165	109	24		225100	03474	01171	2	73 GROVE ST
LANSEY, SUSAN B.	0343	258	128		465000	08595	00364	2	44 JAMES PL
LANTING, MARIA NINA	0255	174.07	19		354900	03827	00535	2	23 LONGVALLEY RD
LANZA, LAURA	0335	251	42		453700	02193	00367	2	49 LINDEN ST
LANZISERA, KAREN M & JOSEPH A	0013	7	23		017800	02897	02041	2	50 WESTERVELT PL
LAPORTA, ROBERT P	0085	55	25.01		115500	02875	01546	2	397 WESTMINSTER PL
LAPP, WILLIAM H. & CAROLINA	0092	58	47		125000	07120	00966	2	428 WESTMINSTER PL
LAQUINDANUM, NESTY & PILAR	0256	174.07	24		355400	07633	00911	2	34 GREENLAWN DR
LARA, JULISSA & MENDOZA, JOHNNY	0306	230.08	21.02	C0018		04561	00602	2	66 TERHUNE AVE #18
LARA, JUAN A. & SANDRA	0053	33	30		071700	08006	00267	2	149 TERRACE AVE
LARMONIE, BARBARA	0073	50	38		099300	08030	00817	2	333 FARNHAM AVE
LASCARI, JOHN P DEVESEE	0222	145	29		305700	02221	00364	2	97 KIMMIG AVE
LASCARI, ROSEMARIE GENEVIEVE	0249	172	19		346500	00552	02469	2	582 NO MAIN ST
LASKA, JORDHAN & LILJANA	0028	18	8.01		037100	02129	00069	2	81 HOME PL
LASKOWSKI, RAFAL & MALGORZATA	0157	104	3.03		214900	08371	00387	2	140 UNION ST
LATAJ, HYSEN & TIME	0370	277	48		505000	03544	01572	2	8 WISSE CT
LATONA (ETALS), CHERYL L(S)	0060	40	44.02		081900	08073	00855	2	147 PROSPECT ST
LATONA, ANTHONY	0121	74	24		166100	06931	00171	2	22 HAMILTON AVE
LATONA, GIACOMO JR. & MARGARET	0134	91	20		183800	07471	00394	2	100 PROSPECT ST
LATORRE, GISELLA & MERCARDO, JOSHUA	0195	125.06	17		268800	03900	01160	2	42 PINE ST
LAU, JUAN & TATIANA	0144	97	14.03	C0003	197700	01920	01961	2	209 UNION ST # 3
LAUGHLIN, SUSAN	0030	19	9		039400	09077	00279	2	448 PASSAIC AVE
LAUREANO, CHRISTOPHER & COLLETTE	0342	257	261		464100	07880	00977	2	180 CHURCH ST
LAVELLE, LAUREN	0268	176.08	2		373400	02773	02263	2	7 HANCOCK ST
LAVELLE, A.J. JR. (V) & EICHE, J.	0288	212	50		399100	06164	00505	15F	70 AVE D
LAVELLE, HANNAH (S) (W)	0289	217	27		401000			2	93 AVE D
LAVERY, DOUGLAS & JEAN ETALS	0362	271	7		492700	02682	00973	2	185 CHARLTON AVE
LAZELLARI, FOTI & ALMA	0336	252	21		456100	04885	01500	2	42 LINDEN ST
LAZO, JUAN	0024	14	16		032300	03499	00511	2	31 FIRST ST
LAZON, BLANCA H & KEVIN	0076	51	38		102700	03588	01418	2	363 FARNHAM AVE
LBK ASSOCIATES, L.L.C.	0183	122	3.02		250300	08741	00799	4A	116 ROUTE 46
LE, TRACILLIA	0133	91	1.02		182500	04854	00386	2	29 SUMMER ST
LEAK, MARGARET LUCILLE ETALS	0066	45	6		090100	04424	01166	2	101 GROVE ST
LEAL, JAIME & DENISE	0193	125.03	67		265500	04774	00121	2	267 UNION ST
LEBOW, MARIA J	0084	54	38		113800	09586	00111	2	341 WESTMINSTER PL
LECONTE FIRST ST LLC	0024	14	19		032600	02464	00124	2	37 FIRST ST
LECONTE, SUSAN	0042	29	1.01	C003J	055900	01334	01069	2	44 SO MAIN ST #3J
LECONTE, SUSAN	0312	233.03	61.06	C0005		08581	00021	2	183E TERHUNE AVE
LEDESMA, PAULO & PERALTA, JONATHAN	0078	52	33		105700	02888	01376	2	481 FARNHAM AVE
LEE, BRYAN & MICHELLE	0295	220	37		409500	03264	01187	2	114 AVE F
LEE, JACKIE	0078	52	32.03	C000B		05428	00375	2	496B HARRISON AVE
LEE, SUN H	0047	29	5	C006A	063300	04833	00619	2	50 SO MAIN ST UNIT 6A
LEE, JOHN SEOKOO & JOANN YONG	0280	205	1.03	C0001		08968	00290	4B	160 GREGG ST UNIT 1
LEFKANDINOS, GEORGE	0142	96	18.01		194200	03262	00414	2	51 WASHINGTON ST
LEFKOWITZ, ALYSON	0143	97	7.10	C000B	196000	02985	00164	2	179 UNION ST UNIT B
LEFKOWITZ, SCOTT & JEFFREY	0340	256	282		461000	02356	02368	2	134 CHURCH ST
LEGRETA, FADJON & TARTARI, STELA	0201	130	16		276300	04224	00307	2	468 WESTMINSTER PL
LEHR, ARTHUR B. (V) & DIXON, LINDA M.	0179	120	31		244700	07985	00006	2	108 LAWRENCE AVE
LEIVA, DAISY	0016	9	39		021800	01036	00728	2	34 CHARLES ST
LEIVA, DAISY	0016	9	38		021700	00318	02244	2	36 CHARLES ST

TAXING DISTRICT NO. 31 LODI

COUNTY NO. 02 BERGEN

NAME OF OWNER ADDITIONAL OWNERS	PAGE NO.	BLOCK NO.	LOT NO.	LOT QUALIF.	ACCOUNT NO.	DEED BOOK PAGE	PROPERTY CLASS LOCATION
LEKA, RONDJAN S ETAL	0206	136	36		283600	03113 00954	2 315 GARIBALDI AVE
LEKAY, MARK & AUDUR	0140	96	7		192500	08515 00248	2 82 LIBERTY ST
LEMA, MANUEL & LOPEZ, BLANCA M	0369	277	27		502900	03803 01002	2 8 CHRISTOPHER CT
LENDEBORG, BRENDA	0015	9	11		020400	02449 00030	2 16 HOME PL
LENDOF, JESUS	0090	57	31		121700	03264 00738	2 273 WESTERVELT PL
LENIS, HERNAN	0235	157	9		325100	03904 01077	2 10 GREEN CT
LEON PUNTASECCA, MARLENE ETAL	0172	116	27		235200	02900 01832	2 217 BELL AVE
LEON, CONSUELO & JUAN	0244	165	28.01		338000	04508 01206	2 31 RIVERVIEW AVE
LEON, DOUGLAS M & MONICA	0359	269	25		488000	02584 02151	2 55 CHRISTOPHER ST
LEON, ELVIA Y	0309	233	50		427400	02388 01139	2 143 NORWOOD AVE
LEON, PAUL & SANDRA	0243	165	6.01		337100	02269 01365	2 13 RIVERVIEW AVE
LEONE, GAETANA & WELKER JR, RANDY D	0032	21.01	38		042900	03146 00441	2 14 PATTON ST
LEONE, VINCENT	0073	50	51		099900	07949 00055	4C 303 FARNHAM AVE
LEOTA, JENNIE ANN	0362	271	1.01		492400	08065 00045	2 177 CHARLTON AVE
LERCARA, ROSARIO & CONCETTA	0008	4	49		010400	07030 00285	2 256 FARNHAM AVE
LETO, JOSEPH P. & LUCIA & MARION	0120	74	17		165700	05889 00322	2 6 HAMILTON AVE
LETO, PATRICK J & LAURA	0100	62	24		136900	08587 00856	2 74 BURNS AVE
LEVINE, MARIA RIBEIRO ETAL	0062	42	3		084000	03184 02281	2 68 CENTRAL AVE
LEWANDOWSKI, BARBARA	0337	252	25		456300	08271 00507	2 50 LINDEN ST
LEWIN JR, EVOL & STACY ETAL	0340	256	298		461900	02570 02322	2 104 CHURCH ST
LEWIS, LISA LAUREN ETAL	0286	211	27		396300	02945 02186	2 30 AVE D
LEWIS, SIMONE	0042	29	1.01	C004F	057000	04700 01951	2 44 SO MAIN ST #4F
LGF INVESTMENTS LLC	0169	113	35		231600	05113 01944	2 181 TERRACE AVE
LI-MEI H WU	0098	61	50		134800	07070 00489	2 71 BURNS AVE
LI, BENJAMIN & MICHELLE	0372	279	4		507700	03339 00351	2 13 NO SAVOIE ST
LI, PEIHUA	0320	235	75.03	C000B	432700	02477 01627	2 138B KIPP AVE
LIBERTI H(LE)&KLETTLINGER, JOYCE	0251	174.05	9		349200	07542 00041	2 11 BLUERIDGE RD
LIBERTY 7 ROBINSON ROAD LLC	0299	224	3.01		414700	04807 01138	4B 7 ROBINSON ROAD
LIBERTY 7 ROBINSON ROAD LLC	0299	224	3.05		414900	04807 01138	1 ROUTE 17 (REAR)
LIBIN, STEVEN B. & JOSEPHINE	0337	252	30.02		456700	06480 00948	2 60 LINDEN ST
LIBRIZZI, MADELINE & RUSSO, MARIA	0229	154	53		317100	02082 01345	2 41 BROOK ST
LICATA (TRSTE), PATRICIA ANN	0171	115	32		233900	01017 01768	2 27 LAWRENCE AVE
LICATA, FRANK & PATRICIA ANN	0192	125.02	27		263700	07429 00549	2 15 N WOODSIDE AVE
LICHONCZAK, JANUSZ & IRENA	0013	7	12		017000	08140 00815	2 101 GARFIELD AVE
LIDWIN, PRZEMYSLAW	0298	223.01	40		412600	03408 00031	2 81 AVE F
LIEGEOIS, JR. HENRY JAMES & ALELIE	0031	21	28		041500	07813 00253	2 13 PATTON ST
LILLO, RESMI & EDLEVA	0010	6	15		014100	08326 00954	2 186 WESTMINSTER PL
LIM, DAWN H & JOSHUA J	0033	21.01	43		043400	05260 00718	2 21 MARY ST
LIM, LI B	0353	264	107		479200	04766 00332	2 162 CHARLTON AVE
LIM, SEEPHIN & SIEW CHAN C	0127	88	13.01		173700	02807 00737	2 53 LIBERTY ST
LIMPRECHT, RENE D	0343	258	148		465900	08911 00218	2 15 ROOSEVELT PL
LIN, SHU LI	0036	23	24		047600	05116 01616	2 57 CHESTNUT ST
LIN, XUE BIN	0308	233	16		425800	05254 00324	2 242 TERRACE AVE
LIN, JIANFENG	0140	96	6.01		192200	05021 00776	2 70 LIBERTY ST
LINKLETTER, ELIZABETH ANN	0312	233.03	61.06	C0002		04655 01888	2 183B TERHUNE AVE
LINNEMAN, MARY G.	0229	154	25		316000	00285 05027	2 45 GARIBALDI AVE
LINZALONE, MICHAEL & DEBORAH	0351	263	126		476100	07614 00278	2 39 CLARK ST
LIO, DANE & LOCASCIO, ASHLEY	0093	59	15		126400	05575 00604	2 180 WESTERVELT PL
LIO, FRANK M & LAURIE A	0065	43	37		088000	08071 00801	2 170 GROVE ST
LIYOU, LI	0132	90	9	C0002		04799 01264	2 28 CHURCH ST UNIT 2
LIRIANO, YONEDY (ETAL)	0007	4	36		009700	01670 02493	2 189 WESTMINSTER PL
LISA, MICHAEL VINCENT & MICHELLE	0168	113	10		230400	08949 00199	2 60 MCKINLEY AVE
LISA, VINCENT M & PEARL	0062	41	36		083700	08840 00238	2 77 MCKINLEY AVE
LISBOA, RAQUEL	0214	142	18		295500	05099 00476	2 35 KEASLER AVE
LISBOANO, JOAO & MARIA	0143	97	7.08		195900	07342 00886	2 68 SAINT JOSEPH BLVD
LISCIANDRELLO, JOSEPH	0167	111	13		228400	08179 00355	2 135 CENTRAL AVE
LISI, GIUSEPPE	0191	125.02	14		262600	01652 02143	2 26 LEO PL
LISNOW, JESSE & ALIEJA & HAL	0063	42	24		084800	04579 01222	2 63 ROOSEVELT AVE
LIU, YAN & LO, KWUN	0298	223.01	48		413000	05368 01711	2 97 AVE F
LIUSESTATE LLC	0082	53	40		110400	04995 00451	2 309 WESTMINSTER PL
LIVECCHI, JOE & EILEEN	0103	64	15		141900	02790 01039	2 182 BURNS AVE
LIVECCHI, JOSEPH & EILEEN	0098	61	43		134400	03274 01349	2 185 BURNS AVE
LIZA (ETAL), MICHAEL	0150	100	21		205500	00468 00422	2 123 SPRING ST
LIZARDO, EBERTO & NIURKA	0284	210	1.03		394000	04221 01877	2 14 AVE C
LJL REALTY	0117	71.01	10		161300	07451 00515	4C 38 KIMMIG AVE
LJL REALTY	0221	144.01	29		304100	07451 00515	4C 35 KIMMIG AVE
LJOROVSKI, ACO & PETROVSKI, TRAJCE	0114	68	72		157600	05419 00872	2 25 DELL GLEN AVE
LJOROVSKI, ACO & PETROVSKI, TRAJCE	0342	257	185		463600	05529 01074	2 61 SAINT JOSEPH BLVD

TAXING DISTRICT NO. 31 LODI

COUNTY NO. 02 BERGEN

NAME OF OWNER ADDITIONAL OWNERS	PAGE NO.	BLOCK NO.	LOT NO.	LOT QUALIF.	ACCOUNT NO.	DEED BOOK	DEED PAGE	CLASS	PROPERTY LOCATION
LLAMOCA.HASMIN C	0051	32	14		069200	03815	01059	2	151 SO MAIN ST
LLG ENTERPRISES LLC	0339	253	60		459000	05166	01664	2	12-14 BORIG PL
LLIVICURA-MORA, JOSE R ETAL	0019	10	47		025800	04700	01652	2	41 HOME PL
LLUPA, LEDIO A & JYRGENA	0335	251	59		454500	01705	01063	2	13 LINDEN ST
LO CASCIO (ETALS), SANTO	0219	143.01	16.07		301900	08652	00497	2	60 KENNEDY DR
LO DICO, PETER	0064	43	7		086600	08441	00538	2	27 HILLCREST AVE
LO IACONO, STEPHEN & DIANE	0054	34	38		073500	05830	00430	2	39 MCKINLEY AVE
LO PICCOLO, DOMENICO & ROSALIE	0095	60	1.01		129400	06760	00819	2	230 WESTERVELT PL
LO PRESTI, MICHAEL & DEBRA	0202	130	54		277900	06843	00249	2	375 WESTERVELT PL
LOAIZA, JIMMY & CARLA (DUARTE)	0111	67	11		152200	01659	01673	2	60 CORABELLE AV
LOAIZA, JOSE E	0306	231	8		423500	03362	01973	2	249 GROVE ST
LOBELLE, FRANCISCO	0038	27	5.01		051300	08258	00327	2	100 TERRACE AVE
LOCASCIO, ANTONINA & SAWICKI, DANIEL	0316	233.03	61.06	C0067		03236	00968	2	206A TERHUNE AVE
LOCKER (ETAL), LAUREN	0139	95	5		190600	09604	00100	2	70 WASHINGTON ST
LOCORRIERE, VICTOR L. & GLICERIA A.	0337	252	30.01		456600	07473	00377	2	64 LINDEN ST
LODI AUTO MART AND REALTY LLC	0302	228	29		418800	05457	01235	4A	155 ROUTE 46
LODI BD OF EDUCATION	0318	234.01	1		430600	04811	00005	15A	KIPP AVE (HILLTOP SCH)
LODI BOARD OF EDUCATION	0020	11	1		027600			15A	FIRST ST-L.M.S.
LODI BOARD OF EDUCATION	0024	14	21		032900			15A	PASSAIC ST-ROOSEVELT SCHO
LODI BOARD OF EDUCATION	0125	82	5		171200			15A	8 HUNTER ST-LINCOLN SCH
LODI BOARD OF EDUCATION	0127	88	16		174400	08241	00597	15A	UNION ST-WILSON SCHOOL
LODI BOARD OF EDUCATION	0128	88	18		174500	08241	00597	15A	LIBERTY ST SCHOOLS
LODI BOARD OF EDUCATION	0128	88	19		174600	08285	00070	15A	2 PROSPECT ST SCHOOLS
LODI BOARD OF EDUCATION	0128	88	19.01		174700	08267	00847	15A	6 PROSPECT ST-SCHOOLS
LODI BOARD OF EDUCATION	0203	131	7		278900			15A	WESTERVELT PL-COLUM.SCH
LODI BOARD OF EDUCATION	0218	143.01	1		300400			15A	MAIN ST- WASHINGTON SCH
LODI BOARD OF EDUCATION	0218	143.01	3		300500	08045	00576	15A	19 MITCHELL ST-SCHOOLS
LODI BOARD OF EDUCATION	0218	143.01	4		300600	08064	00777	15A	23 MITCHELL ST- SCHOOLS
LODI BOARD OF EDUCATION	0219	143.01	16.18		302500	08124	00769	15A	44 KENNEDY DR -SCHOOLS
LODI BOARD OF EDUCATION	0219	143.01	16.19		302600	08203	00192	15A	46 KENNEDY DR- SCHOOLS
LODI BOARD OF EDUCATION	0327	247	11		442700			15A	PUTNAM ST (STADIUM)
LODI CEMETERY C/O MR P L PONTIER	0128	89	5		175200			15E	CHURCH ST
LODI CEMETERY CO C/O MR P L PONTIER	0027	17	38		036100			15E	PASSAIC AVE-CEMETERY
LODI CIRCLE APARTMENTS LLC	0117	71.01	14			05212	00712	4C	25 ROUTE 46
LODI CML LLC	0280	205	1.02	C005A		09231	00174	4B	170 GREGG ST UNIT 5A
LODI COMMONS SOUTH LLC DL	0126	85	1.02		172200	03988	01512	4A	4 MEMORIAL DRIVE
LODI COMMONS SOUTH LLC DL	0126	85	1.04					1	10 SUMMER STREET
LODI HARRISON LLC&586 HARRISON LLC	0123	76	16.03		168100	03412	02060	4C	586 HARRISON AVE
LODI HOLDINGS CORP	0223	151	1		307500	05407	01727	4A	334 MAIN ST
LODI HOUSE HOLDING LLC	0078	52	32.06		105400	04655	00980	2	508 HARRISON AVE
LODI HOUSING LLC	0028	18	7		1036900	04266	00135	2	404 PASSAIC AVE
LODI LLC C/O M. ABBOUDI	0280	205	1.03	C0007		08823	00263	4B	160 GREGG ST UNIT 7
LODI MALL ASSOCIATES, LLC	0126	83	1		172000	07936	00283	4A	1-6 SO MAIN ST
LODI MANOR LLC	0123	76	16.05		168300	01513	01874	4C	562 HARRISON AVE
LODI MARKET LLC	0125	81.01	1.01		170400	09134	00147	4A	175 MAIN ST
LODI ONE LLC	0273	192.02	2		379800	05236	01684	4A	1 NO ROUTE 17
LODI ONE, LLC	0273	192.02	6		380200	08258	00148	4A	ROUTE 17 (VACANT LOT)
LODI ONE, LLC.	0273	192.02	7		380300	08258	00142	4A	ESSEX ST. (VACANT LOT)
LODI PHARMACY LLC	0242	161.01	1.03		170700			4B	221 MAIN ST
LODI PORTUGUESE AM.SOCIAL CLUB INC	0338	253	10		458900	05973	00106	15F	180 HAMILTON AVE
LODI RAILROAD PLZ LLC	0130	89	39.01		177000	00172	02397	4A	150 MAIN ST
LODI RAILROAD PLZ LLC	0130	89	39.02		177000	00172	02397	4A	150 MAIN ST
LODI REALTY GROUP II LLC	0279	205	1.02	C002A		05431	00880	4B	170 GREGG ST UNIT 2A
LODI REALTY GROUP LLC	0279	205	1.02	C0005		05431	00887	4B	170 GREGG ST UNIT 5
LODI REALTY LLC	0204	134	1.02		280700	08505	00747	4C	222 GARIBALDI AVE
LODI RLTY GROUP LLC	0279	205	1.02	C0001		01245	01707	4B	170 GREGG ST UNIT 1
LODI VALUE ADD II LLC	0126	85	1.01		172100	02171	01017	4A	2 MEMORIAL DRIVE
LODI VENTURES LLC	0038	27	3		051200	04633	00921	2	148 SO MAIN ST
LOEB, DOUGLAS P	0289	217	10		400200	00874	01869	2	61 AVE D
LOELIUS, CAROL M.	0277	204	39		386000	07451	00087	2	69 AVE A
LOIACONO, BRADLEY, FRANCES & JOSEPH A	0127	88	15.02		174200	07694	00257	2	63 LIBERTY ST
LOMBARDI, PETER	0103	64	3		141300	04318	00409	2	96 ARNOT ST
LOMBARDI, ELENA	0089	57	12		120800	05144	00084	2	344 WESTMINSTER PL
LOMBARDI, MATTEO M & LAURA E	0031	21	9		040400	08403	00514	2	68 RICHMOND ST
LOMBARDI, ROBERT & DENISE	0034	22	13		045300	08400	00004	2	56 CHESTNUT ST
LOMBARDI, RONALD (V), MARGARET	0348	260	71		472800	04726	00034	2	195 SAINT JOSEPH BLVD
LOMBARDO, CIRO & MARIA	0038	26	36		050900	08272	00322	2	36 NORWOOD AVE
LOMBARDO, GENE & BETTY ANN	0260	174.16	3.01		361900	05714	00382	2	1 BRANCA CT

TAXING DISTRICT NO. 31 LODI

COUNTY NO. 02 BERGEN

NAME OF OWNER ADDITIONAL OWNERS	PAGE NO.	BLOCK NO.	LOT NO.	LOT QUALIF.	ACCOUNT NO.	DEED BOOK PAGE	PROPERTY CLASS LOCATION
LOMBARDO, KENNETH J	0129	89	15		176300	09099 00213	2 71-73 UNION ST
LONDONO CARRANZA, DIEGO A	0199	129	6		274200	05454 00153	2 112 CHESTNUT ST
LONDONO, EDWIN & MARTINEZ, ALYSSA	0217	143	16.25			04679 00811	2 62 MITCHELL ST
LONGO, ANN (W)(S)	0209	137	9	C0006		08125 00084	2 274 GARIBALDI AVE #6
LOPEZ (ETAL), MARTIN	0267	176.07	5		372200	09441 00176	2 38 TRUDY DR
LOPEZ (ETALS), AIDA	0359	269	40		488700	09423 00281	2 22 PASADENA AVE
LOPEZ ESPINOZA, CELSO E ETAL	0029	18	23		037900	05153 01581	2 115 HOME PL
LOPEZ-ROMERO, KELVIN	0154	103	5.02		210600	05163 00360	2 121 WASHINGTON ST
LOPEZ, CARLOS & JIOMY	0129	89	27		177200	02590 00051	2 19 MASSEY ST
LOPEZ, CARLOS O	0139	94	12.02		189800	00735 01305	2 35 JAMES ST
LOPEZ, GUSTAVO A	0181	121	17		247400	02086 00801	2 264 BELL AVE
LOPEZ, JEANETTE	0103	63	46		141100	05241 00328	2 103 CORABELLE AVE
LOPEZ, JONATHAN	0102	63	14		139400	03008 00083	2 132 BURNS AVE
LOPEZ, JONATHAN & ASHLEY	0248	170	28.02		344400	05498 01616	2 536 MAIN ST
LOPEZ, JULIO CESAR & LUZ ETALS	0161	106.02	3		220700	03446 01422	2 166 BELL AVE
LOPEZ, MARITZA & GERMAN	0118	72	9		161900	08381 00405	1 WARREN ST
LOPEZ, NATHANIA ETALS	0197	127	21		271400	05100 01643	2 89 NORWOOD AVE
LOPEZ, ROBERT	0346	259	102		469000	01115 02196	2 103 DIVISION ST
LOPEZ, CLEMA	0156	103	26		213300	08338 00016	2 167 BELL AVE
LOPEZ, DELMIRO & YOLANDA	0058	39	14		078700	07732 00476	2 39 CENTRAL AVE
LOPEZ, JONATHAN & FERNANDEZ, AMY	0254	174.06	24		352700	05058 00173	2 17 WHITEOAK DR
LOPEZ, JORGE & MARIA ALVARADO	0100	62	37		137400	08546 00061	2 100 BURNS AVE
LOPEZ, MARIA & MARGARITA	0369	277	29		503100	09479 00221	2 12 CHRISTOPHER CT
LOPEZ, MARITZA & GERMAN	0118	72	10		162000	05035 01975	2 29 WARREN ST
LOPEZ, OMAR E. & MARIA E.	0292	218	42		404900	08358 00227	2 16 AVE E
LOPEZ, YEISSON & MARIA	0294	219	48		407400	09240 00088	2 22 AVE F
LOPICCOLO, JOHN & MERCADO, E.	0311	233.02	60	C0016		00772 00982	2 16 STAAL LN
LOPICCOLO, SARAH	0069	47	20		093200	00141 01127	2 155 GROVE ST
LOPICCOLO, THOMAS	0123	76	16.07	C0002		08728 00816	2 7-2 SHERMAN AVE
LOPRESTI, ANNA & SCHLATMANN, NICHOLAS	0197	127	16		271200	04745 01134	2 160 TERRACE AVE
LORENZO, AMAURY & GISELLE	0330	249	22		446600	02735 00689	2 30 PUTNAM ST
LORGEREE, HEATHER	0026	17	29	C0008		08974 00437	2 124 HOME PL UNIT 8
LORTZ, MICHAEL PETER	0255	174.07	21		355100	04080 00658	2 27 LONGVALLEY RD
LORTZ, MARION	0321	236	22		434600	00043 00626	2 105 KIPP AVE
LOS, IRENA M & KARA, AZIZ E	0118	73	15		163000	03339 01791	2 465 WESTMINSTER PL
LOS, MARIA & CZESLAW	0155	103	8		211400	07970 00210	2 92 LIBERTY ST
LOTTMANN, AMY M	0074	51	8	C0003		08749 00642	2 396 HARRISON AVE #3
LOUGHRAN (ETAL), EAMON	0334	251	9		452100	08710 00247	2 18-20 HOWARD ST
LOURENCO, ALBINO & ROSA	0009	5	20		012000	07847 00589	2 81 WESTERVELT PL
LOVE, ANDREW & MONTOYA	0342	257	257		463900	08401 00499	2 188 CHURCH ST
LOYOLA, JAKELIN	0246	166	40.01		340900	04281 01914	2 36 RIVERVIEW AVE
LOZADO, ANGEL G	0264	176.02	4		367400	03388 01326	2 25 TRUDY DR
LOZADO, BLANCA	0221	145	12		0000000	09204 00019	2 84 KEASLER AVE
LOZADO, JOHANA	0086	55	29		115800	04937 00976	2 407 WESTMINSTER PL
LOZADO, NUBE	0125	82	3		171100	08912 00070	2 40 HUNTER ST
LS LODI LLC	0086	56	1		116400	05531 01610	2 242 WESTMINSTER PL
LS SH 2 LLC DL	0184	122.01	96		252300	03797 00264	4A 101 ROUTE 46
LSL ASSOCIATES LLC	0279	205	1.02	C002B		03618 00992	4B 170 GREGG ST UNIT 2B
LTL PROP. LLC C/O JACKS CAR WASH	0299	224	3		414600	08268 00134	4A 250 ROUTE 17
LU, YANTING & CHEUNG, CHUN	0335	251	53		454200	03103 01806	2 25-27 LINDEN ST
LUCAS, DAVID E & BARBARA A	0052	33	6		070600	08392 00398	2 28 MCKINLEY AVE
LUCERO, AURELIO LUCERO & ANTONIO	0066	44	17		089500	04807 00715	2 83 CENTRAL AVE
LUCIANO, DAWN	0207	136	58		284700	02308 01789	2 262 COLUMBIA AVE
LUCIANO, VERONICA G	0346	259	209		470300	02668 00496	2 280 CHURCH ST
LUCZKO (ETALS), JACEK	0146	98	16		199500	08786 00654	2 65 CENTRAL AVE
LUCZUN, REBECCA & EDONE, MATTHEW	0040	29	1.01	C001B	053200	04039 01747	2 44 SO MAIN ST #1B
LUCZYK, GREG D	0354	265	4		480500	05530 01770	2 46 STOKES ST
LUDENA-CHAMBA, ROSA M ETAL	0262	175.02	5		364900	04259 01909	2 15 CALVIN AVE
LUGO, KATIE	0139	95	6.02		190800	04072 00114	2 76 WASHINGTON ST
LUGO, JESUS & JAYNE	0288	212	45		398900	07834 00861	2 78 AVE D
LUIBIL, ANNA	0348	260	53.01		472000	01861 00817	2 215 SAINT JOSEPH BLVD
LUMIBAO, VALENTIN THEODORE ETAL	0193	125.04	2		265700	03748 00909	2 3 ROBERT CT
LUNA, FRANCES & ALEXA ETAL	0229	154	31		316200	05502 01162	2 55 GARIBALDI AVE
LUNA, FRANCES ETALS	0077	52	20.01		104200	05568 00551	2 505 FARNHAM AVE
LUNA, JOSE M & BARBARA L.C.	0340	256	213		460600	00457 02235	2 47 SAINT JOSEPH BLVD
LUNA, ALFONSO & PATRICIA	0365	276	7		497200	08214 00937	2 13 MAC ARTHUR AVE
LUNA, ANTHONY & RUTHE	0225	151	78		310600	06078 00039	2 42 GARIBALDI AVE
LUNA, BETSAIDA & POLANCO, DANIEL A	0008	5	3		011200	04342 01177	2 45 WESTERVELT PL

TAXING DISTRICT NO. 31 LODI

COUNTY NO. 02 BERGEN

NAME OF OWNER ADDITIONAL OWNERS	PAGE NO.	BLOCK NO.	LOT NO.	LOT QUALIF.	ACCOUNT NO.	DEED BOOK PAGE	PROPERTY CLASS LOCATION
LUNA,GARY & LINDA	0223	151	25		308400	06169 00499	2 47 KENNEDY DR
LUNA,MARTHA ALTAGRACIA	0218	143.01	10		301200	08787 00959	2 47 MITCHELL ST
LUNA,ROBERTICO&CASTELLANOS,MARYLIA	0303	229	65		420900	04166 00999	2 87 PASADENA AVE
LUNA,SCOTT A. & MICHELE A.	0260	174.16	2.01		361800	08310 00560	2 11 REDSTONE LN
LUO, XIN & FANGHAI XU	0040	29	1.01	C002C	053900	01537 01738	2 44 SO MAIN ST UNIT 2C
LUONGO,ROSANNA	0059	40	14		079900	08155 00967	2 183 PROSPECT ST
LUPKOWSKI,JOSEPH	0166	110	18		227600		2 169 HUNTER ST
LUQUE(ETC),WILLIAM JENRRY GOICOCHEA	0032	21.01	35		042600	00525 00504	2 8 PATTON ST
LUSTBERG, JAY & MARGARET ANN	0008	4	48		010300	02992 01460	2 254 FARNHAM AVE
LUTERZO,JOSEPH & ROSALIE	0059	40	25		080600	06177 00025	2 43 KIPP AVE
LUX DUPLEX LLC	0310	233	53	C0001	427600	04344 01579	2 149 NORWOOD AVE
LUZBET, CRISTIAN & IONI	0253	174.06	19		352200	03211 01471	2 7 WHITEOAK DR
LYNCH,BARBARA A.	0300	225	190.05		416300	07735 00433	2 156 CHURCH ST
LYNCH,PAUL VINCENT &INGENITO,JOHN	0301	225	203		417000	08262 00968	2 8 CHRISTIE ST
M & B ASSOCIATES	0325	243.01	42		440300	06841 00535	4B 650 OUTWATER LN
M S F REALTY CO INC C/O MILTON FABR	0273	192.02	8		380400	07249 00598	4A 338 ESSEX ST
M.A.P. LODI LLC	0280	205	1.02	C004A		09266 00313	4B 170 GREGG ST UNIT 4A
M.A.P. LODI LLC	0280	205	1.02	C004B		09266 00313	4B 170 GREGG ST UNIT 4B
M.B.F.CORPORATION	0205	136	16.02				4A 273 GARIBALDI AVE
M&B ASSOCIATES	0243	164	9		336100	08191 00838	4A ROUTE 46
M&B ASSOCIATES	0325	243.01	9			08464 00471	4B FRANKLIN AVE
M&B ASSOCS, NJ	0243	164	46.01		336800	08141 00692	4A 76 SIDNEY ST
MAC GROUP HOLDINGS LLC	0220	144.01	9		303200	04420 00327	4A 23 ROUTE 46
MACANCELA,LUIS R & MINCHALA,PIEDAD	0349	260	181		473400	04790 00766	2 336 CHURCH ST
MACATANGAY, JORIEBETH & CRISPIN	0304	230	19		422000	00939 00791	2 88 RICHMOND ST
MACCAQUANO, MICHAEL	0159	105.02	1		217900	01166 00103	2 15 ORCHARD ST
MACCAQUANO, MICHAEL T	0150	100	18		205300	01729 02269	2 115 SPRING ST
MACCONE,DENISE	0366	276	18		498800	04012 01039	2 35 MAC ARTHUR AVE
MACHADO,FERNANND & MARTA O(ETALS)	0374	279	21		509400	A8417 00636	2 6 CLARK CT
MACKAY PASTOR, BARRY A ETAL	0262	175.01	5		364300	04794 01293	2 508 MAIN ST
MADERA, MELVIN & ESPINAL, ARELIS	0007	4	17	C000B		03003 01012	2 234 FARNHAM AVE UNIT B
MADRID (ETAL), RICARDO DARIO	0291	218	25		404000	00637 00624	2 41 AVE D
MAFFCO LLC	0015	9	8		020200	01735 01956	2 84 WESTERVELT PL
MAFFEI,STEVEN L & ELLEN M	0257	174.08	11		357300	07179 00522	2 18 LONGVALLEY RD
MAGAN, CLAUDIA	0177	119	48		241700	04660 01847	2 95 LAWRENCE AVE
MAGGIORE, JOHANNA	0144	97	14.01		197600	05510 00021	2 110 SAINT JOSEPH BLVD
MAGGIORE,ANTONIO & MARIA	0139	95	4.01		190500	05616 00171	2 64 WASHINGTON ST
MAGGIORE,LISA & AGOSTINO	0187	124	28		257200	08002 00906	2 25 LEO PL
MAGLIONICO,ANTHONY & ELIZABETH	0095	60	12		130000	05816 00453	2 252 WESTERVELT PL
MAHARJAN, LAXMI & DULAL, KRISH	0243	165	2.01		336900	04686 01526	2 52 GUNTER AVE
MAHJAN,RAJ R. & SUMAN	0168	113	1		230000	07875 00645	2 80 MCKINLEY AVE
MAIKISCH, CHARLES A (V) & VILMA	0162	107	1		221500	03150 00044	2 118 WASHINGTON ST
MAIKISCH, SUSAN M & PIPER, JOHN E	0343	258	146		465800	02907 02037	2 16 ROOSEVELT PL
MAIOLO,JOAN G.(W)	0159	105.01	23		217400	05096 00374	2 115 HUNTER ST
MAKHOUL, ABDULKARIM	0151	100	27		205900	03233 01119	2 61 PROSPECT ST
MAKHOUL, ABDULKARIM	0174	117	35		237500	00542 00098	2 175 PATERSON AVE
MAKHOUL, ABDULKARIM	0296	220	63		410800	03561 01882	2 62 AVE F
MAKHOUL, ABDULKARIM M	0225	152	8		311500	02568 01689	2 115 KENNEDY DR
MAKHOUL,ABDULKARIM	0203	131	4		278800	09546 00169	2 358 WESTERVELT PL
MAKHOUL,ABDULKARIM	0288	212	41		398700	04943 00162	2 86 AVE D
MAKHOUL,HASSAN & MIRNA	0090	57	43		122300	09069 00481	2 249 WESTERVELT PL
MAKOWKA, JEAN	0338	252	44.01		457700	02469 02420	2 29 VREELAND ST
MAL'S PIT STOP,INC	0323	238.01	16		437700	07918 00372	1 500 BALDWIN AVE
MALAVE, JAIME E & DIODONET, M.M.	0033	21.01	48		043900	01046 00638	2 43 MARY ST
MALBRANCHE, SHELLY ETAL	0132	90	11.01		180900	05509 00316	2 38 CHURCH ST
MALDONADO SR, RICARDD GASTON(ETALS)	0048	30	12	C0005	064900	01758 01900	2 15 TERHUNE AVE
MALDONADO(ETAL),PAUL	0220	144.01	15		303400	08655 00924	2 32 KEASLER AVE
MALDONADO, CLEYVIS	0364	271	47		494600	04283 00850	2 140 PASADENA AVE
MALDONADO, GREGORIO & ANA MARIA	0008	5	1		011100	01224 02367	2 41 WESTERVELT PL
MALDONADO, RUDDY & VANDER, JEMLY	0165	109.01	31		226000	03821 01546	2 49 GROVE ST
MALDONADO,RUDDY&CLEYVIS	0165	109.01	59		226300	04702 01179	2 128 JAMES ST
MALEY,ROBERT & LAURA	0354	265	55		480900	00372 01404	2 213 CHURCH ST
MALIK, BABER MUNIR & TABASSUM BABAR	0182	121	55		249200	04842 00191	2 233 PATERSON AVE
MALIK,KRSTYNA	0314	233.03	61.06	C0040		08379 00519	2 201E TERHUNE AVE
MALLEO,FRANK	0010	5	36		012900	04365 00352	2 146 WESTMINSTER PL
MALLEO,GIUSEPPE & ELIZABETH	0005	3	7		005900	00108 01529	2 143 WESTMINSTER PL
MALLON, LAUREN V	0094	59	49		127900	02154 01674	2 79 BURNS AVE
MALTESE,NINO T. & BARBARA F.	0324	241	34		439200	05740 00488	4C 8 SHERMAN AVE

TAXING DISTRICT NO. 31 LODI

COUNTY NO. 02 BERGEN

NAME OF OWNER ADDITIONAL OWNERS	PAGE NO.	BLOCK NO.	LOT NO.	LOT QUALIF.	ACCOUNT NO.	DEED BOOK PAGE	CLASS	PROPERTY LOCATION
MALUSZCZAK, EDWARD & TERESA	0028	18	1		036300	06853 00488	2	14 WALNUT PL
MAMARIL, JOHN A.	0271	176.12	6		377200	08069 00305	2	70 TRUDY DR
MANANSALA, JANE (MENDOZA)	0290	217	57		402500	02233 01404	2	64 AVE E
MANAUT, BRIAN & DONNA	0259	174.10	15		360700	08111 00344	2	39 LONGVALLEY RD
MANCHEGO (ETAL), JOSE	0278	204	59		387100	08384 00568	2	70 AVE B
MANCILLA, OSCAR & LINA	0250	172	22		346600	09079 00254	2	578 NO MAIN ST
MANFREDI, JOSEPH & MICHAEL	0321	236	16		434300	08554 00108	2	95 KIPP AVE
MANFREDI, JOSEPH & MICHAEL	0322	236	25		434800	08774 00793	2	115 KIPP AVE
MANGANELLO, EDWARD (V) & GRACE	0334	251	7		452000	04464 00274	2	12 HOWARD ST
MANGINELLI, AMANDA ROSA & GIUSEPPE	0062	42	10		084300	02982 01280	2	37 ROOSEVELT AVE
MANGOYAN, MARTIN & ANNA	0267	176.06	11		371400	03105 00800	2	22 TRUDY DR
MANICONE, MICHAEL G. & MARIA	0052	32	29		069900	06693 00761	2	75 NORWOOD AVE
MANJANI, FATOS & HAXHERE	0219	143.01	11		301300	08555 00860	2	51 MITCHELL ST
MANJIKIAN, HAGOP & SHAKEH	0244	165	53.02			07496 00615	2	50 CALVIN AVE
MANJIKIAN, HAGOP & SHAKEH	0296	223	1		410900	07703 00342	4A	490 MAIN ST
MANJIKIAN, HAGOP & SHAKEH	0296	223	5		411000	06966 00281	2	15 AVE F
MANJIKIAN, KARAHBET GARY & SALPI	0296	223	7		411100	04493 00057	2	19 AVE F
MANLOSA JR, ALIMUDIN & SUZETTE	0083	54	10		112600	04377 01487	2	360 FARNHAM AVE
MANN, SANTOSH KAUR	0034	22	6		044900	04507 00728	2	72 CHESTNUT ST
MANNO, CRAIG (ETALS), ROSEANN (LE)	0085	55	4		114500	01698 00487	2	140 ARNOT ST
MANOLAKAKIS, MICHAEL	0021	12	4		028300	08726 00709	2	329 PASSAIC AVE
MANOLAKAKIS, MIKE	0136	92	26		186800	08511 00519	2	11 SUMMER ST
MANTILLA, LARRY & MERIEL	0334	251	30.02		453200	08582 00045	15F	60 HOWARD ST
MANZETTI, JEROME & ANTOINETTE	0146	98	12		199300	07549 00261	2	15 ROOSEVELT AVE
MARANON, FRANCIS & CRISTINE S	0352	263	153.02		477500	08464 00707	2	182 CHARLTON AVE
MARCANO, RAYMOND & DAWN	0032	21.01	21.05		042200	08413 00578	2	15 MARY ST
MARCHITELLI, LAUREN	0253	174.06	13		351600	02748 01944	2	5 FERNDAL CT
MARELO PROPERTIES, L.P.	0302	228	20		418700	07815 00342	4A	165 ROUTE 46
MARGIOTTA, DEBORAH L & PAUL	0123	76	16.07	C0001		03271 02100	2	7-1 SHERMAN AVE
MARIA SAMEIRA	0215	142	47		296700	07000 00456	2	84 HAMILTON AVE
MARIN-GARCES, ESTEBAN ETAL	0219	143.01	16.11		202300	04523 00180	2	88 KENNEDY DR
MARIN, ESTERLINA	0230	155	1.01		318000	03203 00767	2	99 GARIBALDI AVE
MARINELLI, ALFRED P & DIANE D	0171	115	29		233700	09129 00977	2	35 LAWRENCE AVE
MARINO III, LOUIS & ESMERALDA	0346	259	211		470400	02436 01495	2	276 CHURCH ST
MARINO, CAROL	0226	152	29		312500	00880 00707	2	13 VICTOR ST
MARINO, CHARLES G. & FRANCES	0354	265	65		481400	07030 00883	2	233 CHURCH ST
MARINO, DEBRA & KARWOSKI, JACQUELINE	0350	263	114		475500	08535 00362	2	329 CHURCH ST
MARIUS, NATHALIA E ETAL	0364	272	3		495300	04888 01276	2	56 CLARK ST
MARKISZ, EDWARD & DOBNEY, VIVienne	0314	233.03	61.06	C0038		04115 00990	2	201C TERHUNE AVE
MARLBOROUGH HOUSE ASSOC, INC.	0041	29	1.01	C002L	054700	07857 00657	2	44 SO MAIN ST #2L
MARMOL, CINETTE B & ALEXIS M	0297	223	12		411300	05209 00702	2	27 AVE F
MAROKI, KASHMIR & PARAMJIT	0371	277	51		505300	09317 00235	2	54 MAC ARTHUR AVE
MAROLDI, JANICE	0096	60	30		131100	06982 00211	2	105 ARNOT ST
MARQUES, NELSON & VICENTE, V.	0202	130	60		278200	00477 01765	2	391 WESTERVELT PL
MARQUES, NELSON F	0073	50	48		099800	05527 00929	2	309 FARNHAM AVE
MARQUES, NELSON F	0073	50	54		100000	05527 00915	2	299 FARNHAM AVE
MARQUES, NELSON F	0242	162	3		334900	05527 00922	2	20 SIDNEY ST
MARQUES, NELSON	0001	1	13		000800	09509 00273	2	181 FARNHAM AVE
MARQUEZ, KEVIN	0191	125.02	8		262300	04108 01920	2	16 LEO PL
MARQUEZ, MADEIRA CORTINA ETAL	0019	10	57		026500	05077 00891	2	59 HOME PL
MARQUEZ, KRISTINA M	0327	248	5		443300	03517 00896	2	116 HAMILTON AVE
MARQUEZ, SAUL & PATRICIA	0349	260	179		473300	08466 00403	2	340 CHURCH ST
MARRA, ROBERT J & MARY	0252	174.05	15		349800	06120 00116	2	23 BLUERIDGE RD
MARRERO, NANCY	0054	34	36		073400	04036 00110	2	33 MCKINLEY AVE
MARRO, THOMAS A. & MARY	0282	209	15		390800	08808 00473	2	51 AVE B
MARRONE, MICHAEL & ROSALIA	0090	58	1		122800	00030 00640	2	374 WESTMINSTER PL
MARROQUIN, LUIS	0140	96	2		191500	05353 01467	2	16 LIBERTY LN
MARSHALL, KATHARINE	0123	76	16.07	C0007		02037 00221	2	7-7 SHERMAN AVE
MARSHEH, FIRAS	0055	36	18		074800	04648 00861	2	18 ADAMS PL
MARTANT REALTY	0281	205.01	1.01		388700		4A	MILL ST
MARTE, JAMELY & HENRIQUEZ, STEVEN	0159	105.01	14		216900	04732 01557	2	114 AUTUMN ST
MARTILLO (ETAL), GUILLERMO	0322	237	1		435000	09256 00312	2	62 SHERIDAN ST
MARTIN, ROBERT ETAL	0212	140	19		292500	01750 00217	2	395 GARIBALDI AVE
MARTIN, DONALD & SYLVIA	0173	117	22		236900	00416 00159	2	224 BELL AVE
MARTINEZ PUJOLS, JOSE LUIS ETAL	0369	277	26.01		502800	04535 01460	2	6 CHRISTOPHER CT
MARTINEZ-ESPINAL, ALIDANIA	0197	127	12		271000	03661 00232	2	170 TERRACE AVE
MARTINEZ, EMMANUEL GUSTAVO ETALS	0356	266	38		483900	03803 00897	2	177 CHURCH ST
MARTINEZ, ESTELLA TRSTES/ETALS	0243	165	10.01		337300	05119 00538	2	17 RIVERVIEW AVE

TAXING DISTRICT NO. 31 LODI

COUNTY NO. 02 BERGEN

NAME OF OWNER ADDITIONAL OWNERS	PAGE NO.	BLOCK NO.	LOT NO.	LOT QUALIF.	ACCOUNT NO.	DEED BOOK	DEED PAGE	CLASS	PROPERTY LOCATION
MARTINEZ, JOHN A & CARMEN I	0249	171	12.03		345700	03328	00930	2	12 HANSEN ST
MARTINEZ, MARILEIDY F & DIAZ, MAGIE	0224	151	37		308800	05316	00757	2	61 KENNEDY DR
MARTINEZ, MONTIEL JUAN CARLOS	0141	96	11.01		193200	05136	01729	2	73 WASHINGTON ST
MARTINEZ, ORLANDO & SHARMILA	0364	272	19		495700	08009	00770	1	PASADENA AVE
MARTINEZ,ALEX & MARIA	0154	103	3.03		210000	07962	00476	2	107 WASHINGTON ST
MARTINEZ,LUIS & AMARILIS A	0255	174.06	37		354000	08968	00346	2	2A BLUERIDGE RD
MARTINEZ,WILLIAM D	0102	63	26		140100	04488	00625	2	95 ARNOT ST
MARTINI, SABRINA ETAL	0023	14	9		031900	05494	00040	2	19 FIRST ST
MARTINS (ETALS), JOSUE V	0300	224	7		415600	09085	00413	2	345 COLUMBIA AVE
MARTINS,ARMINDA	0121	75	4.02		166600	07843	00251	2	548 HARRISON AVE
MARTINS,JOSE & GRACINDA	0070	49	9		095900	04738	00333	2	154 CENTRAL AVE
MARTINS,JOSE GOMES & JACINTA	0063	42	21		084700	06910	00805	2	57 ROOSEVELT AVE
MARTINS,JOSUE & MARIA LURDES	0343	258	139		465500	00145	02107	2	115 SAINT JOSEPH BLVD
MARTINS,JOSUE & MARIA & BARROS,M&M.	0141	96	15		193900	07727	00799	2	44 LIBERTY ST
MARTINS,MANUEL & SARRAMALHO,ROSA	0200	129	19		274800	07610	00082	2	86 CHESTNUT ST
MASANO,FRANCESCO	0143	97	7.03		195700	08035	00119	2	155 UNION ST
MASOPUST, BRUCE T	0355	265	95.01		482800	02694	01955	2	76 CHARLTON AVE
MASTROFILIPPO,JOAN	0096	60	26		130900	06607	00074	2	113 ARNOT ST
MASTROLIA, PASQUALE	0149	99.02	24.01		203500	06313	00185	2	77 HUNTER ST
MASTROPAOLO, JOSEPH	0072	50	29		098800	01050	01594	2	362 HARRISON AVE
MASULLO, ALFREDO	0366	276	10		497600	01760	00550	2	19 MAC ARTHUR AVE
MASUT,ANTHONY(V) & ROSE	0167	112	5		229100			2	172 HUNTER ST
MATA, GELSON A (ETAL)	0032	21	31		041800	01777	01340	2	19 PATTON ST
MATASSA, ROBERT W	0018	10	20		024300	05422	01353	2	51 PARK AVE
MATASSA,PETER & MICHAEL P	0017	10	6		023600	09249	00350	2	112 WESTERVELT PL
MATEUS,MARIO T. & MARIA F.	0200	129	30		275300	07865	00981	2	103 RICHMOND ST
MATHEW, STEHNA BOBY ETAL	0009	5	26		012300	05102	00216	2	168 WESTMINSTER PL
MATOS-CASTRO, ANNERYS ETAL	0193	125.03	59		265000	05557	00774	2	21 PINE ST
MATOS, ANGELA ROMEL	0013	7	26.01		017900	05084	01138	2	44 WESTERVELT PL
MATOVSKI, STEVEN	0188	125	21.02		258800	01951	02131	2	3 DAVIS DR
MATRISS, SHAUN J & LISA	0227	152	45		13200	00853	01364	2	128 GARIBALDI AVE
MATTALIAN,PATRICIA	0310	233.02	60	C0005		08214	00061	2	5 STAAL LN
MATTICO LODI	0285	211	9		395300	08416	00692	4A	13 AVE C
MATTUSHIK, DWAYNE	0342	257	253.02			07960	00962	2	190 CHURCH ST
MATULA, JOHN & IVONA	0053	33	16		071100	02177	00007	4A	121 SO MAIN ST
MATYSZCZYK, JERZY	0089	56	76.01		120100	02485	01134	2	94 FIRST ST
MATYSZCZYK,JERZY & PAWEL	0360	270	9		489700	03521	01284	2	131 CHARLTON AVE
MAURY, JERRY P	0076	52	6		103500	05573	00646	2	438 HARRISON AVE
MAY, NEWTON	0029	18	21		037800	02829	00086	2	109 HOME PL
MAYER,DENNIS M&ROSARIO BELLA	0340	256	211		460500	04471	00305	2	45 SAINT JOSEPH BLVD
MAYERS, ANA	0296	220	43		409800	04289	00840	2	102 AVE F
MAZER, JURJA & BERNARDA	0205	136	11		282100	02459	01946	2	263 GARIBALDI AVE
MAZHAR, MAIMA	0240	159.02	15		332000	05553	00899	2	16 BOYD ST
MAZI, ZEF & AGETINA	0348	260	66		472600	01638	01156	2	11 FORD ST
MAZUR,JURAJ & DINKA	0208	136	88		286500	05961	00143	1	COLUMBIA AVE
MAZZEI,EMANUELE	0075	51	8	C0008		09543	00082	2	396 HARRISON AVE #8
MAZZOLA, PIETRO G & MICHAEL P	0090	57	51		122700	04833	00626	2	231 WESTERVELT PL
MAZZOLA,JACK	0084	54	40		113900	09601	00099	2	339 WESTMINSTER PL
MAZZOLA,JACK & LOIS	0170	115	15		233000	07901	00194	4A	236 UNION ST
MAZZOLA,LOIS ANN	0071	49	35		097200	07676	00981	2	75 MONROE ST
MC GOUGH,D. & WITRAK,R. & B.	0146	98	20		199800	07017	00678	2	71 CENTRAL AVE
MC LAREN DOLORES	0194	125.05	6		267200	06642	00102	2	6 ROBERT CT
MCDANIELS, AYSHIA	0248	171	5		345000	02509	01212	2	7 ROSELLE AVE
MCDONALD, PEACHA G &SAMUELS,KEVIN T	0108	66.01	28		148000	04697	01498	2	19 BERNICE PL
MCDONALD,J(V)& SCHROEDER E,A & J	0211	138	15.01		290800			2	2 PAULINE TERR
MCDONOUGH, SCOTT	0219	143.01	13		301400	01640	00954	2	59 MITCHELL ST
MCERLEAN,PAUL & ANNA	0226	152	37		312800	00265	01952	2	146 GARIBALDI AVE
MCFARLANE, YOKASTA LISSETTE	0336	252	19		456000	02067	01806	2	38 LINDEN ST
MCGHIE, IAN S	0246	167.01	43.01		341800	02715	01258	2	5 RIVERVIEW AVE
MCGUIRE,PATRICIA & ALAN	0366	276	20		499200	08639	00133	2	39 MAC ARTHUR AVE
MCLAUGHLIN, FRANK H (V)	0329	249	8		445900	07762	00148	2	2 PUTNAM ST
MCQUADE,DENNIS & CORIE	0336	251	63		454700	08325	00524	2	157 HAMILTON AVE
MCSHARAR, LORRAINE & JOSEPH	0223	151	19		308100	09551	00040	2	35 KENNEDY DR
MEDINA JR. (ETAL),LAUREANO	0279	204	76		387900	08341	00155	2	36 AVE B
MEDINA, ANGIE	0320	235	38		432400	02184	01748	2	117 MCKINLEY AVE
MEDINA, DAVID	0314	233.03	61.06	C0028		03180	00142	2	187G TERHUNE AVE
MEDINA, JAMIE & SAWAL, ROMELIN	0225	151	86		311000	02885	00776	2	26 GARIBALDI AVE
MEDINA, MARDEN P	0159	105.01	27		217600	03820	01350	2	98 GROVE ST

TAXING DISTRICT NO. 31 LODI

COUNTY NO. 02 BERGEN

NAME OF OWNER ADDITIONAL OWNERS	PAGE NO.	BLOCK NO.	LOT NO.	LOT QUALIF.	ACCOUNT NO.	DEED BOOK PAGE	CLASS	PROPERTY LOCATION
MEDINA, ORLANDO & EMMA	0022	12	24		029600	08683 00121	2	100 GARFIELD AVE
MEES, MARIA ETAL	0180	121	11		247100	01708 01235	2	252 BELL AVE
MEHMOOD, ARIF & BAJWA, GHAZALA ETAL	0164	109	1		223700	04795 01200	2	159 HUNTER ST
MEHTA, NORENDRA & VINA N	0292	219	1.01		405000	08540 00542	2	482 NO MAIN ST
MEICH, MARILYN	0235	156	38.02		323800	08640 00944	2	35 CHURCH ST
MEJIA, EMIL	0146	98	18		199600	01924 00812	2	67 CENTRAL AVE
MEJIA, FRANKLIN FERMIN ETAL	0198	127	37		272100	04402 00734	2	230 GROVE ST
MEJIA, HECTOR	0255	174.07	14		354400	02523 01878	2	13 LONGVALLEY RD
MEJIA, MARIA & HERNANDEZ, STEPHANIE	0309	233	33		426700	04845 00958	2	212 TERRACE AVE
MEJIA, JORGE & SANDRA & MEJIA, EMILY	0349	260	193		474000	04358 00956	2	312 CHURCH ST
MEJIA, PEDRO & MARIA	0028	18	4		036700	08015 00566	2	412 PASSAIC AVE
MEJIA, VICTOR & AURORA	0199	128	39		273900	08968 00046	2	246 GROVE ST
MEKAJ, DRILON & MARIGONA	0202	130	48		277600	05500 01638	2	365 WESTERVELT PL
MELE, ESPERANZA G	0353	264	125		480100	08332 00654	2	40 CHRISTOPHER ST
MELENCIANO, ANA	0042	29	1.01	C004H	057200	04203 01038	2	44 SO MAIN ST #4H
MELLA, MARIANNE J	0120	74	5		165200	05198 00909	2	8 HILLSIDE PL
MELLA, MILDRED(S)(W)	0091	58	24		123900		2	315 WESTERVELT PL
MELLUSE, CHRISTOPHER	0040	29	1.01	C002D	054000	08381 00393	2	44 SO MAIN ST APT 2D
MELUCCI, MARTIN J	0038	27	1		051000	08963 00263	2	142 SO MAIN ST
MELUCCI, MICHAEL(V) & ROSEMARY	0276	204	18		385000	05647 00306	2	27 AVE A
MEME, NATHALIE ETAL	0014	8	22		019300	01748 00306	2	68 WESTERVELT PL
MENA, KLEBET P & ANGAMARCA, CARMITA	0206	136	33		283300	05184 00759	2	307 GARIBALDI AVE
MENDELSON, GERALD & JEFF	0269	176.09	5		374200	01656 02374	2	63 TRUDY DR
MENDES, JOAO	0139	95	1		190200	05430 01428	2	29 EAST PL
MENDES, JOAO M	0152	101	2		207600	02600 02091	2	55 PROSPECT ST
MENDES, JOHN & MANUEL & MARIA (LE)	0139	94	14		190000	02729 00168	2	60 PROSPECT ST
MENDES, TERESA REIS	0355	265	70		481600	06270 00101	2	243 CHURCH ST
MENDEZ, GENESIS	0198	128	4		272400	04494 01633	2	244 GROVE ST
MENDEZ, LUCAS MATEO GOMEZ ETAL	0318	234	45		429800	05094 01171	2	90 MCKINLEY AVE
MENDEZ, LUIS	0106	65	24		146100	04309 00463	2	49 RIVER ST
MENDEZ, JUAN & BRYANT	0271	176.12	2		376800	04873 00985	2	62 TRUDY DR
MENDIETA, JUAN C & INES P	0257	174.08	17		358200	02873 00797	2	30 LONGVALLEY RD
MENDIVEL, HENRY	0322	237	14		435700	09480 00110	2	137 KIPP AVE
MENDIZABAL, CRISTHIAN & CAROLINA ETAL	0145	97	28		198400	03311 01553	2	31 JAMES PL
MENDOZA, ANTONELLA & DIPASQUA, FRANK	0193	125.03	64		265300	03810 00020	2	9 PINE ST
MENDOZA, JANETTE G ETALS	0345	259	100		468800	05100 01528	2	159 SAINT JOSEPH BLVD
MENDOZA, JESUS RICARDO	0284	209	58		393400	03377 01476	2	48 AVE C
MENDOZA, LILLIAN ETALS	0211	139	8		291300	04194 00239	2	355 GARIBALDI AVE
MENDOZA, MARYURI	0170	115	5		232700	01812 00351	2	216 UNION ST
MENDOZA, OTTON I & VERONICA M	0297	223.01	36		412400	04442 01893	2	73 AVE F
MENDOZA, WILMER A ETAL	0340	256	294		461700	04404 01539	2	114 CHURCH ST
MENDOZA, JOSEPH L & SANDRA	0221	145	17		305100	08215 00091	2	94 KEASLER AVE
MENESES, JORGE A	0084	54	18		113000	04397 00664	2	376 FARNHAM AVE
MENJIVAR, FRANCISCO	0371	278	1		505900	09069 00136	2	55 MAC ARTHUR AVE
MENKSHI, OLIGERT & ELONA	0181	121	22		247600	01640 00329	2	272 BELL AVE
MENNITI (ETAL), JOHN A	0003	2	16		003300	00001 02408	2	231 FARNHAM AVE
MENNITI PROPERTIES LLC	0007	4	43		010000	05479 01482	4A	175 WESTMINSTER PL
MENSCHING, JAMES & LINDA	0122	76	16.01	C0005		00023 00343	2	596 HARRISON AVE UNIT 5
MEOLA, MICHAEL & ROSLYN & MELISSA D ETAL	0205	136	18		282600	02752 02138	2	277 GARIBALDI AVE
MEOLI, VALENTINA	0102	63	31		140400	09124 00027	2	133 CORABELLE AVE
MERA-LEON, JUAN C	0341	257	165.01		463000	03627 01907	2	9 STOKES ST
MERAZGA, ABDELATIF & FARIDA	0245	166	10.01		339800	02590 02177	2	12 RIVERVIEW AVE
MERCADO, EDGARDO ETAL	0171	116	18		234700	02190 02311	2	36 LAWRENCE AVE
MERCADO, VIRGINIA & JOSE G.	0316	233.03	61.06	C0068		08564 00018	2	206B TERHUNE AVE
MERCEDES, WILSON M ETAL	0127	88	15.03		174300	05405 00622	2	66 UNION ST
MERCER STREET LLC	0124	81	2		169000	02673 01597	4B	MERCER ST
MERCER STREET LLC	0124	81	3				4A	GRAHAM LN
MERENDINO, ALDO & VIRGA, LINA	0072	50	27		098700	02892 00675	2	356 HARRISON AVE
MERGOLA, CARLA A THOMAS	0336	252	12		455600	03028 02400	2	26 LINDEN ST
MERIC, ELOISA	0362	270	51		491800	09359 00330	2	66 PASADENA AVE
MERIDIA LODI 199 URBAN RENEWAL LLC	0298	224	1		413800	05080 01941	4B	199 GARIBALDI AVE
MERINI, CARMEN R & BOYER, VICTOR	0203	131	2		278700	05199 01950	2	354 WESTERVELT PL
MESA, IGNACIO	0355	265	93		482600	03936 00963	2	80 CHARLTON AVE
MESSICK, SCOTT & NICOLE	0019	10	61		026700	00271 02011	2	409 PASSAIC AVE
MESSINA, CARMELO & ANTONIA	0198	128	16.02			08425 00943	2	94 NORWOOD AVE
MEUSER, DIANE	0341	257	179		463300	08412 00880	2	73 SAINT JOSEPH BLVD
MEZA-PERALTA, MONICA J. ETAL	0151	100	41		206600	04586 00476	2	80 JAMES ST
MEZA, ALEXANDER CARLOS ETAL	0228	154	20		315700	02906 02050	2	33 GARIBALDI AVE

TAXING DISTRICT NO. 31 LODI

COUNTY NO. 02 BERGEN

NAME OF OWNER ADDITIONAL OWNERS	PAGE NO.	BLOCK NO.	LOT NO.	LOT QUALIF.	ACCOUNT NO.	DEED BOOK	DEED PAGE	CLASS	PROPERTY LOCATION
MEZA, ALFREDO & RAYDEE EDITH	0108	66.02	3		148700	02572	00340	2	14 FIRST ST
MEZZADRI, CAROLYN	0220	144.01	21		303700	00841	00106	2	44 KEASLER AVE
MHP 60 SOUTH MAIN STREET LLC	0047	29	7		063900	01900	02116	4A	SO MAIN ST
MIAN, TARIO	0267	176.06	14		371700	01562	01928	2	28 TRUDY DR
MIAOULIS, IAOKIM & MARIA	0253	174.06	7		351000	01097	01696	2	13 GREENLAWN DR
MIAOULIS,T & GIANNAKOPOULOS,C&G(S)	0252	174.06	6		350900	07092	00842	2	11 GREENLAWN DR
MICHAEL, ADEL	0061	41	16		082900	01890	00988	2	48 KIPP AVE
MICHAELS,CONSTANTINE CHINOYENUM ET	0122	76	16.01	C0003		04893	01444	2	596 HARRISON AVE UNIT 3
MICHELE KREINHEDER	0204	134	12		281200	02015	00320	4B	256 GARIBALDI AVE
MICKAIL,MORKOS R	0307	231	16		423900	00248	00171	2	267 GROVE ST
MIDLAND AND MAIN LLC	0047	29	5	C008A	063700	02822	01642	2	50 SO MAIN ST #8A
MIDLAND TRUST COMPANY TRSTE	0348	260	177		473200	03211	00283	2	344 CHURCH ST
MIESES, JOEL & FINLAY, CORY	0206	136	50.02		284300	02848	01803	2	33 PAULINE TERRACE
MIGNOTT,JUSTIN&HOLLOMON,KIM	0317	234	1		428500	04660	01966	2	195 TERRACE AVE
MIHAJ, GENTIAN & BACAJ, MAJLINDA	0199	129	9		274300	03644	01947	2	106 CHESTNUT ST
MILDRED EDWARDS & LAUREN EHLERS	0350	263	124		476000	01630	00958	2	349 CHURCH ST
MILEJ,WIESLAW & HENRYKA	0091	58	16		123400	07635	00611	2	390 WESTMINSTER PL
MILICI, STEFANO	0288	212	43		398800	02118	01140	2	82 AVE D
MILICIC, MARKO	0160	105.02	20		219300	02464	00150	2	126 SPRING ST
MILIOTO, JOSEPH	0095	60	4		129500	01293	00576	2	236 WESTERVELT PL
MILIOTO,LEONARD & BARBARA	0010	6	7		013600	09143	00354	2	204 WESTMINSTER PL
MILLER IV, GEORGE JOHN	0125	82	15		171600	02146	02056	2	9 CENTRAL AVE
MILLER, BRIAN C	0078	52	34		105800	02911	01048	2	477 FARNHAM AVE
MILLER, DONNA M ETALS	0052	32	26		069800	04700	00756	2	73 NORWOOD AVE
MILLER,BARBARA ANN	0268	176.07	6		372300	08060	00411	2	40 TRUDY DR
MILLER,BARRY REGINALD ETAL	0301	225	196		416600	03577	00746	2	51 SAINT JOSEPH BLVD
MILLER,KEVIN & SANDRA LEE	0079	52	41		106500	08112	00880	2	449 FARNHAM AVE
MILO, ELIZABETH J & MICHAEL G &GINA	0162	107	2		221600	02027	00572	2	124 WASHINGTON ST
MILOJEVIC, DIJANA & DASILVA,JULIO	0209	137	9	C0004		04001	01665	2	274 GARIBALDI AVE #4
MILTON,ERIC	0046	29	5	C003B	062700	04159	00297	2	50 SO MAIN ST#3B
MIMS,TOMMIE III	0240	160	3		332600	07895	00919	4C	21 JOHN ST
MIN,HYUNG E	0042	29	1.01	C003K	056000	08937	00227	2	44 SO MAIN ST #3K
MINCHALA, CARLOS & CRESPO, MARIA	0259	174.10	10		360200	05579	01333	2	4 WHITEOAK DR
MINEO,DOMINIC & ROSA	0193	125.03	65		265400	07139	00331	4A	275 UNION ST
MINEO,MARIO & ANN	0287	212	28		398100	06872	00343	2	95 AVE C
MION,MICHAEL J. & DARLENE M.	0172	117	1		235900	07636	00422	2	184 BELL AVE
MIRALDI, THEODORE	0311	233.02	60	C0009		05161	01058	2	9 STAAL LN
MIRANDA, BERNARITO ETALS	0361	270	31.01		490800	04217	01943	2	51 SO SAVOIE ST
MIRIANDA, RAUL A & MIRIAM & RAUL A	0249	171	11		345300	03425	02382	2	586 MAIN ST
MIRKHAN, JISELLE SATTIE & PAUL	0047	29	5	C004A	062900	04650	01047	2	50 SO MAIN ST #4A
MIRKHAN,JAMESHWAIRE & PAUL I	0046	29	5	C001A	062200	03454	01534	2	50 SO MAIN ST #1A
MIRKOVIC, DEAN & BRITTANY	0213	140	39		293000	03854	00907	2	38 COLUMBIA AVE
MIRTI, LAUREN	0160	105.02	9		218300	03123	01591	2	115 AUTUMN ST
MISTRY, MITESH & CHETNA & RAMAN	0032	21.01	36		042700	04604	01419	2	10 PATTON ST
MISTRY, MUKTI R	0031	21	27		041400	01303	02314	2	11 PATTON ST
MISTRY,BALVANT L & MAMTA B	0032	21.01	33		042400	08105	00887	2	4 PATTON ST
MISTRY,BHARAT G. & BHAVNA B.	0298	223.01	52		413200	08024	00190	2	105 AVE F
MIZHQUIRI,BLANCA LEONOR AGUAIZA ET	0274	202	8		381700	04909	01825	2	18 AVE A
MIZZONI AND MIZZONI LLC	0302	229	1		418900	08070	00561	4B	178 ROUTE 46
MLGERSHCO LLC	0280	205	1.03	C0002		08895	00327	4B	160 GREGG ST UNIT 2
MOBILIO,ANTHONY JAMES JR & FLAMINIA	0051	32	6		068800	07470	00575	2	138 TERRACE AVE
MOBILIO,ANTHONY(V) & MILDRED	0288	212	48		399000			2	74 AVE D
MODESTO,LUIS F ETAL	0211	139	5		291200	04329	01200	2	351 GARIBALDI AVE
MODY,MAYANK & KUSUM	0218	143.01	5		300700	08716	00022	2	27 MITCHELL ST
MOFFITT, JEFFREY S	0056	37	22		076300	01472	01695	2	1 LINCOLN PL
MOGROVEJO, ALEXANDER	0283	209	47		392600	03357	00160	2	70 AVE C
MOHAMED, REDA & ORAYKAT, SAHAR	0136	92	29		187100	03097	01389	2	92 PROSPECT ST
MOHAMMAD, ISLAM & AMER, FADI	0340	256	215		460700	03046	01714	2	12 ORATIO PL
MOHAMMAD, NADEEM KARIM	0295	220	41		409700	02923	02234	2	106 AVE F
MOHAMMED, FAREEZA	0173	117	13		236500	02773	00784	2	206 BELL AVE
MOHAMMNNED, AZEEM & MIAN, ZAINAB	0264	176.02	7		367700	04022	00155	2	5 ANNETTE TERRACE
MOHTARAM, ALI REZA	0063	42	47		085900	03138	01027	2	48 HILLCREST AVE
MOIMENTA, DANIEL F & NICOLE	0236	157	27		326100	02369	02006	2	25 HOPE ST
MOISE, ALAIN & ROSE MARIE	0306	230.08	21.02	C0017		00703	01070	2	66 TERHUNE AVE #17
MOJICA,AMANDA	0337	252	39.01		457200	03505	00749	2	39 VREELAND ST
MOJSOSKI, ALEKSANDAR & HRISTINA	0226	152	13		311700	01805	02167	2	123 KENNEDY DR
MOLES,MARGARET B	0046	29	1.01	C007J	061500	08305	00723	2	44 SO MAIN ST-APT 7J
MOLINA,CRISTABEL&MANUEL E	0336	252	5		455300	03884	01150	2	10 LINDEN ST

TAXING DISTRICT NO. 31 LODI

COUNTY NO. 02 BERGEN

NAME OF OWNER ADDITIONAL OWNERS	PAGE NO.	BLOCK NO.	LOT NO.	LOT QUALIF.	ACCOUNT NO.	DEED BOOK PAGE	CLASS	PROPERTY LOCATION
MOLINARO JR (ETALS), SALVATORE	0269	176.09	1		373800	08684 00711	2	7 LORELEI TERR
MOLITORYS, ANDRZEJ & MONIKA	0128	89	9		175700	00546 00285	2	49 UNION ST
MOLLA, ERAND	0142	97	4.02		195000	02774 01290	2	139 UNION ST
MOLLA, FADIL & ZHULJETA	0102	63	17		139600	08475 00073	2	140 BURNS AVE
MOLOS (ETAL), KENNETH	0107	66.01	1		146800	00530 00623	2	40 FIRST ST
MONACHAN, MATHAI	0137	93	18		188100	05112 01059	2	61 SPRING ST
MONACO, JOHN & HILDA	0112	67.01	1		153500	07092 00440	2	59 ARNOT ST
MONAHAN, GARY & BRUCE	0133	90	18		181600	00033 02165	2	66 CHURCH ST
MONAHAN, JESSICA LEIGH & JANICE LYNN	0342	257	263		464200	04413 01141	2	176 CHURCH ST
MONCAYO, PEGGY M	0062	42	8		084200	00735 02053	2	60 CENTRAL AVE
MONICO, ROBERT C. (V) MARTHA L.	0062	42	6		084100	08283 00324	2	62 CENTRAL AVE
MONJE, JOSE	0191	125.02	12		262500	03824 01731	2	24 LEO PL
MONKE, MARCOS	0027	17	29	C0016		04556 01475	2	124 HOME PL UNIT 16
MONSALVE, JORGE A & KAROLET ETAL	0029	19	1		038400	03099 00344	2	420 PASSAIC AVE
MONTALBANO, JOHN & CONCETTA	0285	210	18		394600	05544 01245	2	34 AVE C
MONTALBANO, MICHAEL S	0338	252	63		458300	04590 01420	2	7 VREELAND ST
MONTALBANO, MICHAEL S	0339	254	2		459400	04590 01820	4B	14 VREELAND ST
MONTALVAN, DALY S ORELLANA	0271	176.12	12		377800	04343 00958	2	82 TRUDY DR
MONTALVO (ETAL), JOSE A	0261	174.18	5		362500	09100 00066	2	1 REDSTONE LN
MONTALVO (ETAL), RICHARD	0196	127	1		270500	08434 00043	2	186 TERRACE AVE
MONTALVO, C. (W) & ROSELLI, P.	0221	145	10		304700	08685 00240	2	80 KEASLER AVE
MONTANA ENTERPRISES INC	0116	70	1		159900	05519 01964	4B	86 DELL GLEN AVE
MONTANA ENTERPRISES INC	0116	70	24		160200	08457 00407	4B	80 CONTANT AVE
MONTANA ENTERPRISES INC.	0116	70	21		160100	08457 00407	4A	CONTANT AVE
MONTANA ENTERPRISES LLC	0116	70	2		160000	02191 00222	4B	40 PARK PL
MONTANA HOLDING CO LLC	0056	37	16		076000	09387 00367	4A	47-49 SO MAIN ST
MONTANA HOLDING CO LLC	0056	37	18		076100	09387 00367	4A	SO MAIN ST
MONTENEGRO JR, AUGUSTO & MARYMITZI	0154	103	7		211100	01746 02422	2	141 WASHINGTON ST
MONTENEGRO-VERDUGO, JUAN G ETAL	0263	176	4		365700	05569 00658	2	6 CALVIN AVE
MONTENEGRO, MARCOS & MARIANELLA	0028	18	17		037600	04147 00262	2	101 HOME PL
MONTENEGRO, MARUJA	0225	151	65		310100	05423 00351	2	62 GARIBALDI AVE
MONTERO, MILTON & NORMA	0034	22	16		045400	08987 00205	2	183 SO MAIN ST
MONTOYA, HUBERTH MARIN ETAL	0186	123	28		255600	03004 01553	2	256 PATERSON AVE
MONTOYA, OSCAR ALBERTO & JANETH ETAL	0233	155	77		321000	03990 01094	2	112 COLUMBIA LN
MOON, JAEYOUNG & SO JA	0201	130	13		276200	03071 00294	2	452 WESTMINSTER PL
MOORE, CELESTE N	0088	56	62		119400	03908 01998	2	179 WESTERVELT PL
MORA, SEGUNDO, & MARIA & BRIAN & EDWARD	0157	104	1.05		214100	04756 00632	2	111 LIBERTY ST
MORALES, ALLAN B ETALS	0189	125	21.06		259200	03590 00304	2	11 DAVIS DR
MORALES, ALLAN B ETALS	0189	125	21.07		259300	03590 00304	1	DAVIS DRIVE-VACANT LAND
MORALES, LISA & LUIS	0050	31	8		066900	00877 02485	2	257 SO MAIN ST
MORALES, ZOILA	0312	233.03	61.06	C0011		07555 00582	2	184D TERHUNE AVE
MORALES, DAVID & MARIA	0021	12	7		028500	08579 00888	2	337 PASSAIC AVE
MORAVICK, STEPHEN J & FRANCES	0102	63	8		139200	07498 00687	2	126 BURNS AVE
MOREL, MARGARITA	0176	119	37.01		241100	02531 01623	2	117 LAWRENCE AVE
MOREL, MAXIMA C	0251	174.05	3		348600	03383 02377	2	4 LUCILLE DR
MORENO, PATRICIA	0122	76	14		167900	01527 01173	2	543 FARNHAM AVE
MORENO, JACQUELINE	0020	10	66		027400	09012 00163	2	19 PARK AVE
MORGADO (ETALS), MARIA, RAMOS, A & O (LE	0109	67	1.05		150800	01016 00814	2	110 CORABELLE AVE
MORGADO, RUI A	0041	29	1.01	C003E	055500	08074 00392	2	44 SO MAIN ST #3E
MORGAN, MICHAEL & CHERYL	0314	233.03	61.06	C0030		07653 00604	2	188A TERHUNE AVE
MORILLO, JOSE E & CARMEN E	0211	137	80.02			08826 00910	2	16 SHORT ST
MORINA, ROZANA	0163	108	25		223600	04975 00829	2	70 JEFFERSON AVE
MOROSCA (ETALS), VITO A	0290	217	43		401800	00390 00510	2	92 AVE E
MORQUECHO-PELAEZ, AIDA R ETAL	0293	219	30		406500	03645 01428	2	58 AVE F
MORRISON, DERRICK DAWAN ETALS	0260	174.16	1.01		361700	05552 00260	2	9 REDSTONE LN
MORZETTA, PAOLO & CRISTINA	0037	25	42		049500	03984 00346	2	38 CHESTNUT ST
MOSAID, MAGDI	0189	125.01	4		259900	08405 00858	2	7 BARBARA CT
MOSQUERA, VICTOR M & CAPELAN, CRISTINA	0293	219	17		405800	08497 00993	2	29 AVE E
MOTAS, MARIO & PERCY	0266	176.05	5		370200	02261 00207	2	55 TRUDY DR
MOTIRAM, DEOKUMAR	0157	104	1.03		213900	02578 01502	2	103 LIBERTY ST
MOTTA, DIEGO & ADRIANA MANZANO	0353	264	127		480200	08730 00134	2	44 CHRISTOPHER ST
MOURA, AMERICO & FRANCELINA	0362	270	49		491700	05932 00494	2	70 PASADENA AVE
MOURAD, STEVEN & MARIA	0005	3	15		006400	07640 00852	4C	159 WESTMINSTER PL
MOURKAKOS, PANAGIOTI & IRENE	0061	40	46	C000A	082100	01673 01041	2	151 PROSPECT ST UNIT A
MOUSA, HANI & EILIA, RUPINA	0165	109.01	29		225700	04266 01242	1	OTTAWA AVE
MOUSA, HANI & EILIA, RUPINA	0165	109.01	30.03		225900	04266 01242	2	51 GROVE ST
MOYA, WENDY C	0189	125.01	20		260400	05432 00749	2	299 UNION ST
MPB HOIST & CRANE LLC	0117	72	6		161700	03906 01485	15F	427 WESTMINSTER PL

TAXING DISTRICT NO. 31 LODI

COUNTY NO. 02 BERGEN

NAME OF OWNER ADDITIONAL OWNERS	PAGE NO.	BLOCK NO.	LOT NO.	LOT QUALIF.	ACCOUNT NO.	DEED BOOK PAGE	CLASS	PROPERTY LOCATION
MROCYNSKI, BARBARA AGNIESZKA ETAL	0188	124	35		257600	04892 00884	2	11 LEO PL
MT REALTY GROUP LLC	0306	231	1.02		423200	03445 00292	2	132 NORWOOD AVE
MUBASHER, AHMAD & AYSHA	0285	210	11		394300	04467 01726	2	15 AVE B
MUCHA (TRSTE), JEANNE	0119	73	28		163600	00393 01169	2	491 WESTMINSTER PL
MUCKA, ARIANIT & MALVINA	0328	248	15		443800	03031 02245	2	136 HAMILTON AVE
MUCKA, REZARTA	0153	102	10		209100	04640 00488	2	104 WASHINGTON ST
MUCLLARI, FERIT(S) & VIEBA	0115	68	83.01		158100		2	222 CORABELLE AVE
MUDZINSKI, EDWARD J. & MAUREEN T.	0319	235	7		431100	08399 00562	2	108 KIPP AVE
MUHTASEB, WALID	0248	171	1.01		344800	03521 00071	2	15 ROSELLE AVE
MUIRHEAD, JAMES D	0332	250	38		450300	06844 00412	2	57 HOWARD ST
MUJA, ERGIS	0077	52	18		104000	05286 01627	2	466 HARRISON AVE
MUJA, ERGIS	0077	52	20		104100	05291 00823	2	468 HARRISON AVE
MULAM, VENKATA REDDY	0080	52	74.04	C0006	108400	03651 00001	2	524 HARRISON AVE UNIT 6
MULAWKA, TADEUSZ	0142	96	17		194100	00645 01754	2	35 WASHINGTON ST
MULAWKA, STANISLAWA	0088	56	51		118900	06937 00334	2	203 WESTERVELT PL
MULE SALVATORE & GIAMMANCO, LEONARDA	0004	2	54		005300	03949 00504	2	255 FARNHAM AVE
MULKAY, ANGEL & MARIA Z.	0182	121	63		249600	08337 00127	2	219 PATERSON AVE
MULLER, RYSZARD	0348	260	64		472500	03738 01993	2	15 FORD ST
MUNAFI, SANTO & JOSEPHINE	0346	259	109		469300	07458 00767	2	151 SAINT JOSEPH BLVD
MUNERA, MAURICIO & ACELA D	0099	61.01	66		135500	08842 00202	2	26 CONTANT AVE
MUNOX, LUIZ A ETAL	0278	204	63		387300	04496 01420	2	60 AVE B
MUNOZ, ARMAND	0036	23	25		477700	03589 01198	2	61 CHESTNUT ST
MURAD, FREDERICK P & LUSI	0154	103	6.04		211000	07056 00368	2	133 WASHINGTON ST
MURATOVA, LOBAR	0079	52	42.03		106600	05553 01543	2	445 FARNHAM AVE
MURGOLO, JOHN J & ELAINE B	0180	120	54		245900	06353 00085	2	263 BELL AVE
MURIAS, MARIA H	0218	143.01	9		301100	03198 01670	2	43 MITCHELL ST
MURIEL, EUGENIA	0126	88	10.01		173000	07993 00274	2	35 LIBERTY ST
MURILLO, MAURICIO	0371	277	56		505800	03002 01774	2	8 NO SAVOIE ST
MURILLO, VICTOR R	0329	248	45		445100	00756 02261	2	89 KEASLER AVE
MURPH, REGINALD & FAULKNER, RENE A	0271	176.12	3		376900	04871 00965	2	64 TRUDY DR
MURRAY (ETALS), CONSTANCE (W) (S)	0187	124	29		257300	08372 00369	2	23 LEO PL
MUSELLA, JOSEPH GABRIEL ETAL	0318	234	52		430100	04936 00627	2	106 MCKINLEY AVE
MUSHTAQ, SAQIB & MOHAMMED, AZEEM	0296	220	59		410600	05551 01407	2	70 AVE F
MUSKA, MELANIE J	0117	72	4		161600	01799 02150	2	421 WESTMINSTER PL
MUSKA, MARLENE & JAMES	0091	58	40.01		124700	08717 00843	2	412 WESTMINSTER PL
MUSLEH, AKRAM	0266	176.05	1		369800	04392 01622	2	44 LONGVALLEY RD
MUSTAC, ANTE & SNEZANA	0283	209	42		392300	07699 00896	2	76 AVE C
MUSTAC, FILOMENO & ALENKO	0215	142	45		296600	04698 00250	2	80 HAMILTON AVE
MUSTAC, TOMISLAV & MARY ANN	0297	223	18			08787 00397	2	39 AVE F
MUSTAFAJ, LIRIDON & CUADARI, ARDITA	0282	209	12		390700	05210 01911	2	49 AVE B
MUSTAFAJ, TON & ROZE	0057	38	1		076900	04774 00937	2	124 PROSPECT ST
MUSTAFOKULOV, SHOISTA & ERKIN	0193	125.04	5		266000	02496 01114	2	9 ROBERT CT
MUSZYNSKI, LAUREN	0041	29	1.01	C003A	055100	03645 01300	2	44 SO MAIN ST #3A
MUTAFOGLU, TAKVOR & FAYIK	0371	277	50		505200	01512 01862	2	12 WISSE CT
MUTO, MARY ANN	0133	91	3		182600	05187 00629	2	35 HUNTER ST
MWAI, RACHEL	0182	121	69		249900	04409 00495	2	205 PATERSON AVE
MWRAGE, ELIZABETH	0182	121	67		249800	03900 00311	2	209 PATERSON AVE
MYGEN LTD LIABILITY CO	0063	42	42		085600	02865 02131	2	60 HILLCREST AVE
MYKIETYN, CHRISTOPHER JEROME ETAL	0300	224	9		415900	02433 01279	2	341 COLUMBIA AVE
MYNES, LAURENCE & COLETTE	0311	233.02	60	C0021		04333 01911	2	21 STAAL LN
MYRTO, HETEM & MINUSHE	0130	89	33		177800	04306 01380	2	31 MASSEY ST
MYTCHYK, IHOR & IRYNA	0203	132	15		279400	05145 00516	2	252 CORABELLE AVE
NA, JAEJOON J	0199	128	30		273400	01153 02243	2	107 CHESTNUT ST
NACHMAN, DARIA	0081	53	11		109000	03876 00547	2	286 FARNHAM AVE
NADELLA, BALA KISHORE	0080	52	74.04	C0004	108400	03345 00142	2	524 HARRISON AVE UNIT 4
NAGARAJAN, GOPALAN & CHANDRA GOPALAN	0320	235	75.01		432800	08195 00319	2	125 MCKINLEY AVE
NAJBAR, JACEK Z & HENRYKA M	0170	115	3		232600	08602 00172	2	214 UNION ST
NANNI, ROBERT A. (V) & MERRY C.	0192	125.02	26		263600	07337 00514	2	13 N WOODSIDE AVE
NAOUM (TRSTE), NAMIR L	0035	23	3		046800	00412 01825	2	78 NORWOOD AVE
NAPLES, JO ANN M	0272	176.12	14		378000	08443 00077	2	86 TRUDY DR
NARANJO, ROBERT & SANDRA	0157	104	2.02		214600	04731 01914	2	126 UNION ST
NARANJO, ROBERT & SANDRA	0157	104	2.02				15F	126 UNION ST
NARANJO, DIANA L	0364	271	59	X	495100	04340 01952	2	112 PASADENA AVE
NARANJO, LILIANA	0177	119	67		242900	08708 00377	2	59 LAWRENCE AVE
NARBONE, THOMAS	0308	233	9		425500	01524 00800	2	256 TERRACE AVE
NARDINO, MICHAEL J.	0063	42	37		085400	08585 00722	2	80 HILLCREST AVE
NARVAEZ, DARWIN S	0282	209	7		990400	03329 01302	2	41 AVE B
NASCIMENTO, CARLOS & MARIA	0114	68	48		156600	06470 00462	2	73 DELL GLEN AVE

TAXING DISTRICT NO. 31 LODI

COUNTY NO. 02 BERGEN

NAME OF OWNER ADDITIONAL OWNERS	PAGE NO.	BLOCK NO.	LOT NO.	LOT QUALIF.	ACCOUNT NO.	DEED BOOK	DEED PAGE	CLASS	PROPERTY LOCATION
NASTA,FRANK & DEANNA	0278	204	46		386400	04972	00244	2	83 AVE A
NASTRO, NICHOLAS J & MARIE C	0089	57	16		121000	01573	01975	2	348 WESTMINSTER PL
NAT INSTIT OF PEOPLE W DISABILITIES	0121	75	16.01		167200	08419	00311	15F	521 FARNHAM AVE
NATAL JR, JOSE L & GECELYN R	0360	270	11		489800	02182	01249	2	135 CHARLTON AVE
NATALE,JOSEPH F & CHRISTINE C	0366	276	16		498600	00382	00638	2	31 MAC ARTHUR AVE
NATIELLO,SALVATORE R.	0326	244	42		441600	06673	00188	2	76 SHERMAN AVE
NATIVIDAD, APRIL & KATRINA	0268	176.08	3		373500	03051	01079	2	5 HANCOCK ST
NAVARRETE, CRISTIAN N	0087	56	33		118000	03296	01935	2	306 WESTMINSTER PL
NAVARRETE, JOSEPH & ROSA	0195	125.06	1		267800	02078	02287	2	277 UNION ST
NAVARRO,JAMIR	0109	66.03	53		150300	03551	01718	2	30 BERNICE PL
NAVARRO,NATALIA&HOLDEN,THOMAS	0352	264	74		477600	05041	01572	2	251 CHURCH ST
NAVAS,JESUS & STEPHANIE	0289	217	3		399900	08664	00973	2	51 AVE D
NAZI,GHASSAN	0362	270	61		492300	07916	00618	2	248 PASADENA AVE
NCM CORPORATION C/O J.NOTO	0242	162	9		335100	05429	00228	4A	61 ROUTE 46
NDIO,ADELINE M&GILBERT	0330	249	18		446400	04332	00090	2	22 PUTNAM ST
NEBLETT, CARLOS & NAISHA	0135	91	30		184600	03235	01857	2	40 AUTUMN ST
NEBLETT,KATHERINE	0360	269	44		488900	04836	00354	2	14 PASADENA AVE
NEGRON,ALEX	0313	233.03	61.06	C0020		04916	01059	2	186C TERRHUNE AVE
NEGRON,LUIS&LIZ,KATHLEEN	0317	234	11		429000	04684	01522	2	217 TERRACE AVE
NEIDHARDT,JOHN JR & RITA	0194	125.05	10		267600			2	14 ROBERT CT
NELA, FIQIRI	0096	60	40		131500	03265	00687	2	133 BURNS AVE
NELA, KUJTIM & LUMTURIJE	0284	209	62		393600	02481	00897	2	40 AVE C
NELSON,ROSE (S)	0354	265	6		480600	05864	00379	2	50 STOKES ST
NELSON,WAYNE (V) & IRENE	0035	22	37		046500	07062	00421	2	81 RICHMOND ST
NEMKOVSKY, BORIS	0313	233.03	61.06	C0027		02158	00026	2	187F TERRHUNE AVE
NEPIL, JAMES & EVELYN MAY	0348	260	63		472400	02323	01861	2	16 FORD ST
NESBITT,SAMSON L & SABITRI	0308	233	6		425400	08168	00400	2	262 TERRACE AVE
NESSIA, ALAN R & ALMA	0150	100	14		205100	02945	00158	2	107 SPRING ST
NEUENSCHWANDER, ROBERT ETALS	0132	90	10		180700	04826	01739	2	32 CHURCH ST
NEUENSCHWANDER,MERLE(V)	0074	51	8	C0006		07933	00675	2	396 HARRISON AVE #6
NEW JERSEY BELL TELEPHONE COMPANY	0276	204	1		383900	06807	00264	4A	NO MAIN ST
NEW JERSEY STATE OF TRANSPORTATION	0124	77	2		168600	03517	01525	15C	MEMORIAL DRIVE (REAR)
NEWARK HADDAD HOLDINGS LLC	0114	68	59		157100	01397	00028	2	47 DELL GLEN AVE
NGUYEN,HOAI&TRAN,NGHIA H	0296	220	55		410400	04914	00827	2	78 AVE F
NHA REALTY LLC	0281	205.02	1		388900	08346	00655	4B	20 INDUSTRIAL RD
NICARUS,LOUIS JR.	0224	151	47		309300	07934	00777	15F	91 KENNEDY DR
NICASTRO SR,DOMINICK & ALINA ETAL	0085	55	11		114800	05058	00871	2	404 FARNHAM AVE
NICDAO, ELENA S	0278	204	65		387400	02910	01382	2	56 AVE B
NICHO,ADOLFO LASTER ETAL	0138	94	5		189300	04599	00639	2	5 JAMES ST
NICHOLAS,JAMES & KATHLEEN	0143	97	7.11		196100	08641	00880	2	86 SAINT JOSEPH BLVD
NICKLANA LLC	0240	160	1.01		332400	04904	01658	2	15 JOHN ST
NICKLANA LLC	0240	160	4		332700	04904	01664	4A	23 JOHN ST
NICKLANA LLC	0240	160	5		332800	04904	01664	4A	27 JOHN ST
NICKLANA LLC	0241	160	6		332900	01852	00979	2	29 JOHN ST
NICKLANA LLC	0241	160	10		333100	04904	01664	2	57 MONEY ST
NICKLANA LLC	0241	160	12		333200	04904	01664	4A	62 ROUTE 46
NICKLANA LLC	0241	160	19		433400	00536	01778	4A	60 ROUTE 46
NICKLANA, LLC	0240	160	2		332500	00536	01778	2	17 JOHN ST
NICOLAOU(ETC), NICOLAOS C	0265	176.04	1		368900	00831	02433	2	10 ARLENE GROVE
NICOLE CEMELLI	0133	90	28		182000	02592	00863	4A	186 MAIN ST
NICOLELLA, MICHAEL	0222	145	46		306500	03238	02324	2	65 KIMMIG AVE
NICOLOSI,DOMINICK & MARIA	0139	95	2		190300	07051	00264	2	52 WASHINGTON ST
NIETO,JEFFREY & SANDRA E	0256	174.07	28		355800	09430	00349	2	26 GREENLAWN DR
NIEVES. MICHELLE C ETAL	0165	109	26		225300	05126	00766	2	67 GROVE ST
NIEVES,REGINO & LISA S.	0199	129	4		274100	08627	00640	2	260 GROVE ST
NIKOLOPOULOS,MARIA	0061	41	1.01		082200	09435	00197	2	80 KIPP AVE
NINA,JOSE & MARTINA	0167	112	3		229000	09374	00074	2	174 HUNTER ST
NINES, MARIO S & SARA R	0331	250	3		448600	00621	02159	2	131 HAMILTON AVE
NINO, LUIS CARLOS	0231	155	21		318900	02382	01168	2	139 GARIBALDI AVE
NIST,GEORGE J.JR.	0254	174.06	33		353600	07087	00642	2	10 BLUERIDGE RD
NJ COMM TRANSP	0241	160.01	1		333500	09219	00420	15C	242 MAIN ST
NJ DEPT OF TRANSPORTATION	0116	70	43		160500	06852	00233	15C	42 ROUTE 46
NJ DEPT OF TRANSPORTATION	0233	156	6		321600	09488	00396	15C	210 MAIN ST
NJ DEPT OF TRANSPORTATION	0233	156	9		321900	09486	00145	15C	220 MAIN ST
NJ DEPT OF TRANSPORTATION	0233	156	10		322000	09368	00097	15C	232 MAIN ST
NJ DEPT. OF TRANSPORTATION	0131	90	5		180200	00000	00000	15C	178 MAIN ST-DRAINAGE
NJ DEPT. OF TRANSPORTATION	0133	90	31		182200	00000	00000	15C	182 MAIN ST- DRAINAGE
NJ DEPT. OF TRANSPORTATION	0222	147	1.01		306800			15C	GREGG ST-TRUCK TERMINAL

TAXING DISTRICT NO. 31 LODI

COUNTY NO. 02 BERGEN

NAME OF OWNER ADDITIONAL OWNERS	PAGE NO.	BLOCK NO.	LOT NO.	LOT QUALIF.	ACCOUNT NO.	DEED BOOK PAGE	CLASS	PROPERTY LOCATION
NJ DEPT. OF TRANSPORTATION	0233	156	3		321300	09166 00225	15C	200 NO MAIN ST
NJ DEPT. OF TRANSPORTATION	0233	156	7		321700	09480 00224	15C	212 MAIN ST
NJ DEPT. OF TRANSPORTATION	0233	156	8		321800	09524 00027	15C	218 MAIN ST
NJ DEPT. OF TRANSPORTATION	0250	174.01	14.01		347700	08335 00657	15C	114-124 ESSEX ST-HIGHWAY
NJA EQUITIES LLC	0368	277	16		501700	07934 00902	2	2 CHARLES CT
NOBRE,DARLENE A	0051	32	11		069000	00336 00094	2	130 TERRACE AVE
NOBRE,MANUEL(S) ISABEL M.	0156	103	28		213400	05965 00247	2	173 BELL AVE
NOLAZCO, DIEGO & RUIZ-ARDILA, SARA	0293	219	20		405900	04374 01563	2	33 AVE E
NOLAZCO,HERMINIO S & ROSA	0236	157	18		325700	08874 00317	2	32 GREEN CT
NORDT,FRANK JR.&JOAN	0041	29	1.01	C003B	055200	06616 00096	2	44 SO MAIN ST #3B
NOREIKA,ALEXANDER & OLGA M.	0292	219	7		405300	05601 00256	4A	460 NO MAIN ST
NORIEGA,ALEJANDRO & MARIANA	0321	236	14		434200	08403 00577	2	91 KIPP AVE
NORIEGA,DANILO & NURYA	0114	68	66		157400	08036 00729	2	33 DELL GLEN AVE
NORKETT,HELENA DEBRA	0078	52	38		106200	08430 00876	2	461 FARNHAM AVE
NORTH MAIN ST REALTY LLC	0248	169.02	21.05		344100	05422 01214	4B	447 MAIN ST
NORTON(ETAL),CINDY	0151	100	25		205800	09185 00275	2	131 SPRING ST
NOSONOV, ILYA A.	0232	155	59		320100	03514 01132	2	160 COLUMBIA LN
NOVIK,JAMES & JUNE	0256	174.07	33		356300	06528 00121	2	16 GREENLAWN DR
NOVOTNY, KATHRYN G	0266	176.04	7		369500	04563 01750	2	49 TRUDY DR
NOWAK,PIOTR & MARIE	0121	75	18.01		167300	07024 00513	2	515 FARNHAM AVE
NOWAK,RYSZARD & ELEZBIETA	0105	64	58		144200	08331 00049	2	163 CORABELLE AVE
NOWOSIELECKI,WALLACE	0283	209	39		392100	08369 00744	2	86 AVE C
NUCCITELLI, JOSEPH	0008	4	51		010500	02381 00029	2	260 FARNHAM AVE
NUCCITELLI,JOSEPH&DANKO,CHERIE	0335	251	51		454100	04154 01109	2	29-31 LINDEN ST
NUNES, WILTON R & MARIO S	0334	251	19		452600	03160 00307	2	38-40 HOWARD ST
NUNES,MARIO & SARA R.	0328	248	32		444300		2	61 KEASLER AVE
NUNEZ, LEOPOLDO & VANESSA	0133	91	7		182800	02923 00231	2	43 HUNTER ST
NUNEZ, STERLIN & IRIS	0082	53	63		111400	05305 01187	2	263 WESTMINSTER PL
NUNEZ,ANDREA CIOLINO	0143	97	7.24		196400	06901 00896	2	70 SAINT JOSEPH BLVD
NUNEZ,CONRADO& SONIA & ALEJANDRO	0062	42	13		084400	04921 00217	2	41 ROOSEVELT AVE
NUNEZ,JORGE	0096	60	21		130600	09117 00001	2	270 WESTERVELT PL
NUNEZ,JORGE M	0165	109	27		225400	08770 00492	2	61 GROVE ST
NUNEZ,JUAN & GEISAH	0358	268	28		486500	08919 00049	2	59 STOKES ST
NUNEZ,LETICIA	0295	220	15		408400	03808 00701	2	81 AVE E
NUNEZ,SANTIAGO & MARIBEL	0324	241	6		438400	08651 00230	2	15 HAMILTON AVE
NUNEZ,SARA L.	0069	48	11		094500	08593 00961	2	58 MONROE ST
NUNNO & NUNNO PTR LLC	0124	81	1			02897 01915	4B	2 ARNOT ST
NUNNO, WILLIAM R & KATHIE	0067	46	20		091700	09542 00011	1	133 GROVE ST
NUNNO,ALISA & TRACIE	0070	49	1		095500	07572 00104	2	168 WOODSIDE AVE
NUNNO,ALISA & TRACIE	0151	100	46		207100	07572 00108	2	90 JAMES ST
NUNNO,ALISA, & TRACIE	0151	100	45		206800	07572 00100	2	88 JAMES ST
NUNNO,ALISA50%,D'AMICO,F.25%&T.25%	0049	31	1		066600	04006 00319	2	245 SO MAIN ST
NUNNO,ALISA50%,D'AMICO,F.25%&T.25%	0239	159.01	3		330700	04003 01339	2	5 BOYD 91 CHURCH ST
NUNNO,LOIS	0086	55	35.02		116200	07549 00491	2	414 FARNHAM AVE
NUNNO,WILLIAM R & KATHIE	0068	46	22		091800	09542 00011	2	135 GROVE ST
NUNNO,WILLIAM R.& KATHIE	0055	36	12		074700	07090 00589	4A	79 SO MAIN ST
NUNNO,WILLIAM R.& KATHIE	0056	37	20		076200		4A	53 SO MAIN ST
O'BRIEN,CARLOS & ROSA	0005	3	20.03		006600	08544 00772	2	169 WESTMINSTER PL
O'DOWD,EDWARD J(V)ROBERTA	0189	125	21.05		259100	04923 00413	2	9 DAVIS DR
O'HARE JAMES J & MARILYN R	0269	176.09	9		374600	08386 00829	2	8 HANCOCK ST
O'KANE, JENNIFER	0258	174.09	3		359000	02487 01945	2	38 LONGVALLEY RD
O'KELLY,SEAN K	0066	45	3		090000	04346 00713	2	126 HUNTER ST
O'SHEA,KEVIN	0119	73	27		163500	08677 00836	2	487 WESTMINSTER PL
OCHAB, EDWARD & D. LIGGIO	0316	233.03	61.06	C0056		08464 00094	2	204B TERHUNE AVE
OCHOA, JOSE & JIMENA	0359	269	19		487700	01181 01094	2	95 CHARLTON AVE
OCHOA, WALTER F & ERICA E	0360	269	50		489200	02694 00650	2	2 PASADENA AVE
OCHOA,JORGE & ROCIO D.B.	0359	269	17		487600	08814 00904	2	91 CHARLTON AVE
OCNNOR III, JOHN J&JENNIFER F	0195	125.06	16		268700	03519 00074	2	38 PINE ST
OCWEN LOAN SERV. LLC.	0257	174.08	10		357200	02379 01342	2	16 LONGVALLEY RD
OCWEN LOAN SERVICING LLC	0137	93	17		188000	01821 00530	2	59 SPRING ST
ODATALLA, MAHMOUD	0203	132	29		279900	09483 00436	4B	CORABELLE AVE
ODEH, HUSSEIN (ETAL)	0186	123	24		255400	01862 00914	2	244 PATERSON AVE
ODURO,LETICIA A.	0159	105.01	12		216700	04748 01088	2	110 AUTUMN ST
OECHSNER, GENICE	0364	272	1		495200	09622 00093	2	52 CLARK ST
OFFER, JOHN T	0191	125.02	6		262200	03569 00039	2	12 LEO PL
OHENE-ADU, KWAME O	0187	124	13		256400	02847 01526	2	22 JAMES PL
OLADUNJOYE,GIDEON	0026	17	29	C0002		04144 00154	2	124 HOME PL UNIT 2
OLEJARZ, MICHAEL B & MICHELE M	0317	234	4		428700	00613 00798	2	203 TERRACE AVE

TAXING DISTRICT NO. 31 LODI

COUNTY NO. 02 BERGEN

NAME OF OWNER ADDITIONAL OWNERS	PAGE NO.	BLOCK NO.	LOT NO.	LOT QUALIF.	ACCOUNT NO.	DEED BOOK	DEED PAGE	CLASS	PROPERTY LOCATION
OLIVEIRA, DANIEL (ETAL)	0148	99.02	12		202700	01503	00707	2	86 AUTUMN ST
OLIVER, KAREN & DOROTHY	0341	256	305		462400	02408	00913	2	9 SAINT JOSEPH BLVD
OLIVERI, MARIA T.	0087	56	16		117000	07585	00946	2	272 WESTMINSTER PL
OLLICUP PROPERTY LLC	0184	122.01	95		252200	02470	02402	4A	105 ROUTE 46
OLOKUNGBEMI, ANTHONY A & RACHEL O	0022	12	31		029900	08111	00496	2	90 GARFIELD AVE
OM-60 SOUTH MAIN STREET LLC	0047	29	8		064000	03177	01794	4C	60 SO MAIN ST
OMERAGIC, SADIJA & ALMIR	0037	26	11		050200	09106	00300	2	27 CHESTNUT ST
ONCE, CARLOS ROCANO & KEVIN	0203	132	23		279700	04489	00820	2	270 CORABELLE AVE
ONGTECO, LINO	0265	176.03	3		368200	00793	01323	2	6 ANNETTE TERR
OOTAS, LLC	0297	223.01	34		412300	01672	02040	2	69 AVE F
ORACHEV, VENTZISLAV & ORACHEVA, LORA	0207	136	59.02		284800	03811	00334	2	260 COLUMBIA AVE
ORACHEV, VENTZISLAV ETAL	0207	136	59.03		284900	03893	00048	2	258 COLUMBIA AVE
ORDONEZ, VLADIMIR PAUL ETAL	0017	10	5		023500	04748	00936	2	116 WESTERVELT PL
ORFANOS, DIMITROS & DESPINA	0300	225	190.04		416200	07526	00889	2	160 CHURCH ST
ORIKAT, AHMAD	0080	52	74.02		108200	09190	00473	2	534 HARRISON AVE
ORIOLO, MARIO G ETAL	0022	13	8.01		030600	03947	00505	2	3 CHARLES ST
ORJUELA, LINA	0141	96	12.01		193400	04363	00341	2	57 WASHINGTON ST
ORLANDO, MARILYN	0146	98	24		199900	02104	01477	2	12 HILLCREST AVE
ORLOWSKI, PAWEŁ & BOZENA	0057	38	19		077800	08260	00280	2	35 CENTRAL AVE
ORTEGA, CHARLES	0205	136	14		282400	01716	01043	2	269 GARIBALDI AVE
ORTEGA, CHRISTOPHER & ROQUE, GABRIEL	0333	250	65		451600	03113	01062	2	133 HAMILTON AVE
ORTEGA, ROCIO	0068	47	13		093000	02546	00352	2	12 MONROE ST
ORTEGA, WELLINGTON	0014	8	18		019100	08769	00746	2	78 WESTERVELT PL
ORTEZ, JOSE & SANCHEZ, YOLANDA CARRADA	0347	260	50		471800	05033	00396	2	15 BRUCE CT
ORTIZ, LUZ O	0191	125.02	20		262900	04644	01172	2	1 N WOODSIDE AVE
ORTIZ, RAUL & SONIA L & ALEX Y	0213	141	9		293800	02479	00982	2	376 GARIBALDI AVE
ORTIZ, TYLER ETALS	0347	259	223		471000	04184	01364	2	252 CHURCH ST
ORTIZ, ALVA-LINA	0223	151	13		307900	00006	00757	2	23 KENNEDY DR
ORTIZ, DARIO ETAL	0096	60	28		131000	05042	01668	2	109 ARNOT ST
ORTIZ, MARIEN	0229	154	51		317000	08471	00688	2	95 GARIBALDI AVE
ORZEL, TOMASZ & BARBARA	0316	233.03	61.06	C0059		03478	00892	2	204E TERHUNE AVE
ORZEL, ADAM	0313	233.03	61.06	C0021		04702	01800	2	186D TERHUNE AVE
OSCAR, KETLANDE	0054	35	1		073600	02059	01590	2	182 PROSPECT ST
OSMANI, BUJAR	0329	248	56		445600	01966	01480	2	111 KEASLER AVE
OSMANI, FISNIK & SYDERITA	0059	40	7		079600	04494	00934	2	175 PROSPECT ST
OSMANI, FISNIK & SYDETITA	0059	40	5		079500	02192	01378	2	163 PROSPECT ST
OSMANI, MENTOR & ARJETA	0076	51	49		103200	00937	00942	2	341 FARNHAM AVE
OSHOVSKY, LORI A	0266	176.06	3		370600	08109	00824	2	6 TRUDY DR
OSORIO, JAIME & ROCIO YEPEZ	0213	140	44.01		293200	08708	00549	2	16 COLUMBIA AVE
OSORIO, MELISHA	0044	29	1.01	C005M	059000	09170	00376	2	44 SO MAIN ST #5M
OSPINA, VALENTINA & ABARCA, JAY	0313	233.03	61.06	C0014		03212	00524	2	185A TERHUNE AVE
OSTROS, BOGDAN & HELEN	0031	21	22		040900	06166	00279	2	1 PATTON ST
OSUBA, JAIME & SHIRLEY FRANCO	0258	174.08	19		358400	03797	00310	2	19 REDSTONE LN
OSUMI, KEIKO	0171	115	36		234100	09490	00060	2	21 LAWRENCE AVE
OUJO, JOSE JR.	0226	152	24.01		312200	07625	00742	2	139 KENNEDY DR
OVALLE, MARIA V	0220	143.01	16.23		302800	01948	01971	2	69 MITCHELL ST
OVANEZIAN, DESPINA SIMONA	0078	52	36		106000	03257	01060	2	469 FARNHAM AVE
OWANO, NELLY ATIENO	0228	154	21		315800	03736	00217	2	35 GARIBALDI AVE
OYUELA, IVAN A. & LETICIA	0222	145	37		306100	08035	00347	2	81 KIMMIG AVE
PABLIO-SANCHEZ, MANILYN	0327	247	9		442600	02290	01432	2	18 MARION AVE
PACCIANI, ROBERTO & PATRICIA	0043	29	1.01	C005E	058300	08651	00189	2	44 SO MAIN ST #5E
PACHECO, CRISTHIAN W	0246	167.01	29		341300	04418	01967	2	12 ROSELLE AVE
PACHECO, MELVIN & MARIA L	0083	53	70		111800	01882	02060	2	245 WESTMINSTER PL
PACHECO, YOEL CUBA ETAL	0338	253	1.01		458500	04921	01315	2	20 BORIG PL
PACHON JR, RICARDO ALBERTO	0091	58	13		123300	03599	00123	2	386 WESTMINSTER PL
PACI (ETAL), MICHAEL M	0035	22	30		046100	08539	00292	2	69 RICHMOND ST
PACI III, SALVATORE & JADON	0010	6	2		013300	04269	00837	2	216 WESTMINSTER PL
PACI, CHRISTOPHER & LAUREN	0118	73	11		162800	02321	01430	2	457 WESTMINSTER PL
PADILLA, ALBA	0287	212	17		397600	03917	01106	2	69 AVE C
PADOVANO, DAWN M	0167	111	3		228000	04851	01575	2	160 HUNTER ST
PADRON, ROBERT	0326	244	43		441700	08310	00291	2	72 SHERMAN AVE
PAEZ, RAMON	0143	97	7.02		195600	00986	00029	2	175 UNION ST
PAGAN, JOSEPHINE	0181	121	39		248400	04662	01739	2	267 PATERSON AVE
PAGAN, JULIO C	0357	267	10		485400	04671	01650	2	123 CHURCH ST
PAGANO, FRANK J & MARYANN	0223	151	23		308300	05213	00081	2	45 KENNEDY DR
PAGANO, GIUSEPPE ANTONIO	0146	98	5		198900	05149	01720	1	HUNTER ST
PAGANO, THOMAS J & JOSEPH S ETALS	0151	100	29		206000	04536	00689	2	67 PROSPECT ST
PAGANO, GIUSEPPE & PATRIZIA	0146	98	3		198800	07236	00956	2	90 HUNTER ST

TAXING DISTRICT NO. 31 LODI

COUNTY NO. 02 BERGEN

NAME OF OWNER ADDITIONAL OWNERS	PAGE NO.	BLOCK NO.	LOT NO.	LOT QUALIF.	ACCOUNT NO.	DEED BOOK PAGE	PROPERTY CLASS LOCATION
PAHIMA, JEAN	0218	143	29		300000	05283 00862	2 26 MITCHELL ST
PAHOUNTIS, SOPHIA	0049	30	29		065600	04873 00324	4A 35 TERHUNE AVE
PAINTER, ANITA	0182	121	49		248900	01547 00070	2 245 PATERSON AVE
PAJARO, JULIANA C	0275	202	28		382800	09423 00219	2 58 AVE A
PAKO REALTY CORPORATION	0273	192.02	1		379700	02067 02009	2 184 ESSEX ST
PAKOS, WIESLAW & BARBARA	0099	62	8		136200	04182 00958	2 40 BURNS AVE
PALACIOS, IVAN G	0013	7	30		018100	01937 01939	2 29 BRYANT PL
PALACIOS, IVAN G	0013	7	30		018100		15F 29 BRYANT PL
PALADIN, SERGIO & SERGIO JR	0312	233.03	61.06	C0003		09109 00016	2 183C TERHUNE AVE
PALADINES, LUIS R & LUIS F	0368	277	15		501600	04642 00364	2 14 MAC ARTHUR AVE
PALADINO, DAWN M & JAYNE	0214	142	20		295600	03263 01506	2 39 KEASLER AVE
PALADINO, LEE ANN	0173	117	33		237400	03751 01423	2 177 PATERSON AVE
PALADINO, SERENA (ROSARIA)	0144	97	12.01		197200	05258 00109	2 102 SAINT JOSEPH BLVD
PALADINO, AGUSTINO & CONCETTA	0358	269	13		487400	06934 00843	2 83 CHARLTON AVE
PALADINO, BRIAN & BARBARA	0037	25	15		049100	07917 00316	2 21 RICHMOND ST
PALADINO, ROSARIO & PATRICIA	0060	40	40		081400	08903 00387	2 40 ROOSEVELT AVE
PALANGE JR, PAUL A	0153	101	15		208500	02941 01140	2 87 JAMES ST
PALASTI, STEVEN	0262	175.01	2		364000	01425 01194	2 3 CALVIN AVE
PALIKODATH, BABU M & SHINY B	0255	174.07	16		354600	08647 00338	2 17 LONGVALLEY RD
PALMA, MARCO & GALARRAGA, J.	0176	119	46		241600	09637 00441	2 99 LAWRENCE AVE
PALMIERI, LORRAINE	0313	233.03	61.06	C0019		09514 00350	2 186B TERHUNE AVE
PALOMINO, CONSTANZA	0006	3	34		007300	05483 00412	1 FARNHAM AVE
PALTINGCA, ISABELO T. & MARILOU M.	0224	151	57		309800	07698 00752	2 84 GARIBALDI AVE
PALUGE, THOMAS	0152	101	11		208200	02068 02323	2 75 JAMES ST
PALUMBO, MARY LEE	0091	58	22		123700		2 321 WESTERVELT PL
PAM & GABI LLC	0175	119	1		239100	03854 00042	4A 256 UNION ST
PAN GRAPHICS, INC	0247	169.02	9		343400	08167 00992	4B 339 MAIN ST
PANAGIOTOU, GEORGE	0139	94	15		190100	00222 01253	2 54 PROSPECT ST
PANAZZOLO, LAURA M	0261	175	36		363800	00935 02475	2 552 NO MAIN ST
PANCHAL, JANNETTE	0202	131	1		278600	08637 00678	2 350 WESTERVELT PL
PANCHAL, ARVIND	0104	64	36		143000	06924 00664	2 207 CORABELLE AVE
PANIAGUA BARRERA, PRISCILLA ETAL	0105	65	1.01		144600	02290 00039	2 56 FIRST ST
PANIAGUA, TONY	0014	8	8		018600	05017 00290	2 35 CHARLES ST
PANTANO, JAMES	0245	165	58.01		339100	01501 01134	2 56 CALVIN AVE
PANTANO, JAMES & HEAGNEY, SCOT	0249	172	7		346100	03683 00463	2 61 CALVIN AVE
PANYKO, JOHN	0186	123	33		255800	07940 00438	2 266 PATERSON AVE
PANZERA, JOHN 50% & BERARDI, M&F 50%	0368	277	19		502000	04857 00319	2 8 CHARLES CT
PAP REAL EST OPERATIONS LLC	0319	235	29		432000	01841 00574	2 95 MCKINLEY AVE
PAP REAL ESTATE OPERATIONS LLC	0014	8	16			01639 00558	2 82 WESTERVELT PL
PAPADOPOULOS, ADALIZ	0168	112	10		229300	02911 00080	2 11 JACKSON PL
PAPAJANI, KOSTI & JULIA IRENE	0318	234	43		429700	04990 01148	2 88 MCKINLEY AVE
PAPAJIC, DEJAN	0043	29	1.01	C004M	057600	02251 00886	2 44 SO MAIN ST #4M
PAPAJIC, MILOS & NADA	0041	29	1.01	C002K	054600	08209 00675	2 44 SO MAIN ST #2K
PAPAROSZI, AMELIA	0073	50	60		100300	07868 00184	2 287 FARNHAM AVE
PAPAROSZI, FRANK & JAMIE	0152	101	5		207800	08127 00392	2 67 JAMES ST
PAPAROSZI, GARY	0012	6	53		015900	07780 00569	2 95 FIRST ST
PAPAROSZI, LAWRENCE	0165	109.01	30.02		225800	08284 00822	2 53 GROVE ST
PAPAROSZI, LAWRENCE L A	0137	93	20		188300	09404 00011	2 76 PROSPECT ST
PAPAROSZI, LAWRENCE L.A.	0158	105.01	4		216300	08879 00113	2 111 HUNTER ST
PAPAROSZI, LAWRENCE L.A.	0165	109.01	57		226200	07331 00991	2 124 JAMES ST
PAPPAS, JAMES (S) & JUNE	0002	2	1		002500	06524 00400	2 203 FARNHAM AVE
PAPPAS, NICHOLAS & GLENEARA BATES-	0104	64	32		142800	04219 01839	2 216 BURNS AVE
PAPRANIKU, AVDERIM	0101	62	59		138200	01650 00043	2 41 CORABELLE AVE
PARDO, CARLOS & SANDRA	0330	249	27		446800	08772 00930	2 38 PUTNAM ST
PARIAG, ELIZABETH	0118	73	13		162900	08093 00972	2 453 WESTMINSTER PL
PARIKH, HARSHAD M. & PRATIMA	0029	18	25		038000	07433 00323	2 117 HOME PL
PARILLO, JOHN & JASON	0148	99.02	10		202600	00769 00361	2 82 AUTUMN ST
PARIS, MELISSA S	0067	45	21		090700	05477 00904	2 16 MADISON ST
PARISEN, DAVID & BRIGITTE	0261	175	31		363600	08120 00222	2 560 NO MAIN ST
PARISI, GIUSEPPA	0333	250	63		451500	06003 00415	2 137 HAMILTON AVE
PARK PLACE LODI LLC	0116	69	1.12		159400	03324 01761	4B 6-9 PARK PL
PARK, SUNG MIN	0113	68	25		155300	05361 00903	2 184 CORABELLE AVE
PARKER, TONYA	0237	158	3		327900	09302 00054	2 12 HOPE ST
PARKMAN, KIERNAN & ZHAGUI, LISSETH	0298	223.01	60		413600	04573 01476	2 121 AVE F
PARRA, KARINA	0362	270	53		91900	05235 01441	2 256 PASADENA AVE
PARRA, MARISOL (HERNANDEZ, HILDA...) ET	0331	250	5		448700	04572 00035	2 12 GARDEN ST
PARTSINEVELOS, CHRISTOS	0319	235	11		431300	03235 01797	2 100 KIPP AVE
PASADENA ASSOC LLC	0323	238	44		437100	09014 00193	4C 123 PASADENA AVE

TAXING DISTRICT NO. 31 LODI

COUNTY NO. 02 BERGEN

NAME OF OWNER ADDITIONAL OWNERS	PAGE NO.	BLOCK NO.	LOT NO.	LOT QUALIF.	ACCOUNT NO.	DEED BOOK PAGE	CLASS	PROPERTY LOCATION
PASADENA ASSOC LLC	0323	238	49		437200	09014 00193	4C 125	PASADENA AVE
PASCUAL,VICTOR & RAQUEL	0263	176.01	5		366600	08941 00174	2 21	TRUDY DR
PASHAM, MONIKA & SUJATHA D	0048	30	12	C0003	64900	04800 00998	2 15	TERHUNE AVE UNIT 3
PASSENTI,DIANE C.	0112	68	7		154300	07647 00283	2 72	ARNOT ST
PASTOR, JOHN A	0251	174.05	11		349400	03462 01553	2 15	BLUERIDGE RD
PATALANO,ARLENE J.	0068	47	6		092700	00000 00000	2 28	MONROE ST
PATEL, CHIRAG	0317	234	7		428800	02133 01254	2 209	TERRACE AVE
PATEL, CHIRAG & SHIRALL	0104	64	19		142100	01609 00515	2 192	BURNS AVE
PATEL, DEVANGIBAHEN & PRAVINCHANDRA	0124	76	16.07	C0011		04133 00120	2 7-11	SHERMAN AVE
PATEL, HEMALL N & VAISHALL	0205	136	16.01	C0001		01118 00749	2 230	COLUMBIA AVE UNIT 1
PATEL, HIREN	0234	156	37.01		323500	02891 01091	2 17	GREEN CT
PATEL, JAY & MADHUBEN P	0150	100	10		204900	04853 00461	2 97	SPRING ST
PATEL, MAYA & DILIP & KALAVATIBEN	0230	155	8		318300	05312 00989	2 113	GARIBALDI AVE
PATEL, NARENDRA & BHAIKAVI	0202	130	65.02		278500	01370 01763	2 265	CORABELLE AVE
PATEL,DIMPLE&KUMAR,ATUL	0205	136	16.01	C0002		04896 00143	2 230	COLUMBIA AVE UNIT 2
PATEL,GITA B.	0363	271	35		494000	07777 00733	2 166	PASADENA AVE
PATEL,JATIN M&NIMISHABEN	0040	29	1.01	C001C	053300	04175 00653	2 44	SO MAIN ST #1C
PATEL,JITEN A&KRISHNA	0239	159.01	2.01	C0001	330000	04946 00344	2 81	CHURCH ST
PATEL,KANTI S. & ILA K.	0258	174.09	2		358900	07208 00155	2 36	LONGVALLEY RD
PATEL,NARENDRA M & ILA	0230	155	4		318100	07533 00416	2 105	GARIBALDI AVE
PATEL,PAULOMI	0221	145	8		304600	09609 00365	2 76	KEASLER AVE
PATEL,PRAKASH & NIRU	0061	41	3		082300	07246 00815	2 76	KIPP AVE
PATEL,PRAVIN & NIRMALA	0205	136	12		282200	08061 00398	2 265	GARIBALDI AVE
PATEL,PRERANA V.& VIPUL G.	0054	34	32		073200	07898 00058	2 25	MCKINLEY AVE
PATEL,SANDIP G & NILAM C	0344	258	235		466900	08410 00487	2 230	CHURCH ST
PATEL,SURESHBHAI M ETALS	0332	250	28		449800	04018 00150	2 54	GARDEN ST
PATEL,TEJAL & BINA	0355	265	91		482500	08486 00661	2 84	CHARLTON AVE
PATEL,VARSHA	0276	204	16		384800	09283 00262	2 23	AVE A
PATEL,VIJAY & RANJANA	0299	224	2.07		414300	07875 00499	4B 20	META LN
PATEL,VIRENDRABHAI & KAILASHBEN V.	0019	10	39		025400	07628 00235	2 23	HOME PL
PATIRE,JOANN	0019	10	49		025900	08654 00788	2 45	HOME PL
PATTERSON, JAMES & JOYCE	0030	21	3		040100	02916 01142	2 80	RICHMOND ST
PATTI, PAUL	0287	212	19		397700	02617 02083	2 75	AVE C
PATTI,LEONARD J.& VICTORIA	0275	202	37		383300	06603 00771	2 74	AVE A
PAULI,ROBERTO & ESTHER	0209	137	9	C0003		08684 00027	2 274	GARIBALDI AVE C0003
PAULINO, LEONEL & CEDENO, KATHLEEN	0166	109.01	68		226700	04324 00747	2 148	PATERSON AVE
PAULINO, LEONEL ETAL	0342	257	187		463700	05360 01902	2 188	RAGONESE ST
PAULISON, MICHAEL	0150	100	3		204600	02038 01151	2 85	SPRING ST
PAVESIO(ETAL),GEORGE	0033	21.01	42		043300	08182 00022	2 17	MARY ST
PAVLOVIC,MIRKO & MILICA	0172	116	24.02		235100	08916 00009	2 38	WOODSIDE AVE
PAWLAK,STEPHEN	0097	61	9		132800	08035 00320	2 294	WESTERVELT PL
PAWLIK,CHRISTIAN & BOGDAN	0192	125.03	55.01		264700	04925 00726	2 33	PINE ST
PAWLUK,DANIEL	0025	17	5		034700	05049 00492	2 80	HOME PL
PAYAMPS, WELLINGTON & NOELLA	0178	120	11		243800	05379 01659	2 70	LAWRENCE AVE
PAYNE, CECIL L	0145	97	14.03	C0010	197700	02996 01806	2 209	UNION ST # 10
PAZ, EDUARDO	0188	125	20.01		258500	04705 01767	2 263	UNION ST
PAZ, WILMA	0133	91	1.01		182400	08583 00404	2 31	HUNTER ST
PAZ,MARIA	0264	176.02	1		367100	08757 00534	2 36	BLUERIDGE RD
PAZ,STELLA ROCIO&DELGADO,RYAN C	0253	174.06	17		352000	04977 00047	2 3	WHITEOAK DR
PEART,MAUREEN M	0373	279	17		509000	08745 00231	2 80	MAC ARTHUR AVE
PECORARO, VINCENT TRSTE	0088	56	60		119300	03394 00457	2 183	WESTERVELT PL
PECORARO,JOSEPH & ROSE MARY	0206	136	34	C0001	283400	07574 00114	2 309	GARIBALDI AVE
PEDEVILLANO, DENNIS & NATALIE	0020	10	65.02		027200	01530 01792	2 15	PARK AVE
PEDONE,JOSEPH & JOYCE	0359	269	29		488200	06304 00183	2 63	CHRISTOPHER ST
PEGUERO, PEDRO & BELGICA	0037	25	37		493000	01498 01169	2 28	CHESTNUT ST
PEGUERO,JONCARLOS&ANGELIN REYNOSO	0191	125.02	10		262400	03143 00185	2 18	LEO PL
PEKIC,FRANO & DAVILA, VALERY VARGAS	0056	37	6		075600	03270 02457	2 24	CENTRAL AVE
PELLAEZ,ARTURO & PABON,YOLANDA	0004	2	58		005500	07238 00317	2 245	FARNHAM AVE
PELLUMBI, AIDA & HAMIT	0138	93	39.02		188800	03183 00441	2 46	JAMES ST
PENA JR, ALEXANDER	0366	276	21		499300	02914 00763	2 41	MAC ARTHUR AVE
PENA-PENA, CARLOS & BRENDA	0200	129	27			02347 00650	2 99	RICHMOND ST
PENA, CARLOS JOSEPH LOZA ETAL	0212	139	12.02		291500	03879 00246	2 33	WISSE ST
PENA, CAROLINA RODRIGUEZ	0136	92	16		186200	05545 01408	2 51	AUTUMN ST
PENA, JENNY & GALLARDO, CHRISTOPHER	0253	174.06	12		351500	05573 01823	2 4	FERNDALE CT
PENA, STEPHEN & FELICIANO,NEREIDA M	0352	264	90		478400	02478 00802	2 281	CHURCH ST
PENA,ALEX A	0101	62	52		137900	09118 00807	2 55	CORABELLE AVE
PENA,CARMEN	0211	139	1.01		291000	09160 00001	2 341	GARIBALDI AVE
PENA,EDUARDO I&CAMELIA	0373	279	18		509100	04944 01094	2 82	MAC ARTHUR AVE

TAXING DISTRICT NO. 31 LODI

COUNTY NO. 02 BERGEN

NAME OF OWNER ADDITIONAL OWNERS	PAGE NO.	BLOCK NO.	LOT NO.	LOT QUALIF.	ACCOUNT NO.	DEED BOOK	DEED PAGE	CLASS	PROPERTY LOCATION
PENA, GLENNY & JOSE F ADAMES	0067	45	20		090600	09274	00202	2	22 MADISON ST
PENA, RAMON & MINERVA	0292	218	38		404700	08569	00097	2	24 AVE E
PENABAD, CARLOS & CONSTANCE	0278	204	52		386700	07643	00007	2	84 AVE B
PENAFIEL, MARIO ETALS	0091	58	30		124300	02978	02339	2	303 WESTERVELT PL
PENNER, MARY ANN	0107	66.01	11		147400	04939	01897	2	48 RIVER ST
PEOPLES, JOHN A & KRISTI D MOORE(V)	0185	123	1		254300	02143	00913	2	204 PATERSON AVE
PEOPLES, JOHN A & KRISTI D MOORE-	0185	123	1	X	254300	02143	00913	15F	204 PATERSON AVE
PEPE, AUGUST JAMES	0262	175.02	3		364700	01851	02275	2	29 CALVIN AVE
PEPIN, PABLO A (ETAL)	0360	270	15		490000	01524	01240	2	143 CHARLTON AVE
PEPS COURT II LLC	0285	211	1		395100	04984	01103	4C	422 MAIN ST
PERA DEVELOPMENT LLC	0038	26	26		050500	03847	01830	2	16 NORWOOD AVE
PERAINO ETTA	0030	19	8		039300	05162	00311	2	442 PASSAIC AVE
PERAINO, ANTHONY & JILL	0048	29	21		064300	07813	00844	2	88 SO MAIN ST
PERAINO, VICTOR & GAIL A	0063	42	33		085200	08689	00069	2	57 KIPP AVE
PERALTA NASPUD & SANTIAGO PERALT VAZ.	0242	162	1		334800	05098	00666	2	18 SIDNEY ST
PERALTA, DANIEL	0326	247	4		442300	01684	01670	2	95 HAMILTON AVE
PERALTA, GARY & PILAR MENDOZA DE	0104	64	39		143200	02774	00792	2	199 CORABELLE AVE
PERALTA, RAYMI A	0274	202	3.01		381400	04790	01965	2	362 NO MAIN ST
PERCONTI, GEORGIA	0071	49	11		096000	07218	00401	2	146 CENTRAL AVE
PERDOMO, WILLIAM	0356	266	31		483500	02981	00583	2	167 CHURCH ST
PERDOMO, YOLLIZ (MENDEZ)	0278	204	48		386500	04416	00354	2	92 AVE B
PEREDA, ANDREA	0210	137	30		288700	05484	01456	2	316 GARIBALDI AVE
PEREIRA, DILVER ARIEL COREA	0020	10	63.02		026900	04147	01809	2	63 HOME PL
PEREIRA, JOSE H & MARIA FATIMA	0304	230	11		421600	00493	01969	2	100 RICHMOND ST
PEREIRA, JOSE I & ERLINDA	0290	217	51		402200	02504	01218	2	76 AVE E
PEREIRA, WILSON	0118	73	10		162700	02759	02087	2	451 WESTMINSTER PL
PEREIRA, WILSON	0161	106.02	8		220900	03097	02442	2	178 BELL AVE
PEREZ GARCIA, CLARIBEL C ETAL	0276	204	9		384400	04709	00504	2	9 AVE A
PEREZ, DIOGENES	0016	9	30		021300	04578	01382	2	54 HOME PL
PEREZ, LIDA L & GUZMAN, ELENA A	0318	234	54		430200	03386	02262	2	110 MCKINLEY AVE
PEREZ, MADELINE	0110	67	1.08		151100	01338	01970	2	116 CORABELLE AVE
PEREZ, MANUEL & NORMA	0210	137	33		288900	03072	01761	2	324 GARIBALDI AVE
PEREZ, MANUEL & NORMA	0210	137	47			03678	01423	1	GARIBALDI AVE. REAR
PEREZ, NELLY	0293	219	23		406100	01428	00330	2	41 AVE E
PEREZ, SAMANTHA	0125	82	17		171700	04210	01089	2	11-15 CENTRAL AVE
PEREZ, VERONICA	0312	233.03	61.06	C0009		04368	00395	2	184B TERHUNE AVE
PEREZ, YSNALDO	0037	25	13		049000	04848	00588	2	27 RICHMOND ST
PEREZ, ANTIA	0293	219	27		406300	08739	00331	2	49 AVE E
PEREZ, CARLOS & ARELLANO, BEATRIZ	0223	151	16		308000	08271	00511	2	29 KENNEDY DR
PEREZ, DIGNA B & ELINOR B	0167	112	1		228900	08301	00831	2	144 WOODSIDE AVE
PEREZ, LORENA	0259	174.11	10		361000	04526	01078	2	3 SHADY LN
PEREZ, LYDIA	0009	5	13		011700	09078	00164	2	65 WESTERVELT PL
PEREZ, PEDRO & LUCIA	0169	113	21		230900	07952	00985	2	159 TERRACE AVE
PERILLO, MICHELLE	0106	65	7		145000	01083	00590	2	14 CORABELLE AVE
PERILLO, GERALD & JO ANN	0070	48	14		094700	06519	00125	2	54 MONROE ST
PERILLO, ROSEMARIE	0097	61	1		132400	06992	00262	2	114 ARNOT ST
PERITO, ROSALINDA	0151	100	37		206400	02123	01853	2	72 JAMES ST
PERNICE, JOHN & MARIA	0106	65	27		146300	07197	00889	2	43 RIVER ST
PERNICE, SALVATORE & BENEDETTA	0343	258	134		465300	05945	00197	2	49 JAMES PL
PERPEPAJ, ROBERT P	0228	154	2		314700	03351	00053	4A	MAIN ST
PERPEPAJ, ROBERT P	0228	154	4		314800	03351	00053	2	346 MAIN ST
PERRICHO, ROSA	0237	158	2		327700	05908	00312	2	6 HOPE ST
PERRONE, MICHELLE & TOSCANO, J.	0330	249	37		447200	00536	00197	2	51 GARDEN ST
PERSAUD, YASODRAH & PREMNAUTH	0293	219	21		406000	01848	02085	2	37 AVE E
PERZ, JOHN T	0371	278	5		506300	04702	01504	2	63 MAC ARTHUR AVE
PETRASEK, DARLENE	0294	220	9		408100	08262	00558	2	69 AVE E
PETRESKI, JORDANKA	0315	233.03	61.06	C0049		08618	00148	2	203A TERHUNE AVE
PETRIC, STEPHEN M	0105	64	53		143900	01956	00240	2	173 CORABELLE AVE
PETRILLO, SALVATORE & LUISA	0142	96	16		194000	06871	00964	2	40 LIBERTY ST
PETRILLO, SALVATORE & LUISA	0149	100	1		204200	06112	00228	2	75 PROSPECT ST
PETRILLO, SALVATORE & LUISA	0150	100	1.01		204300	09895	00504	2	71 PROSPECT ST
PETRILLO, SALVATORE & LUISA	0170	115	8		232800	07803	00228	4A	224 UNION ST
PETRILLO, SALVATORE & LUISA	0170	115	13		232900	07803	00228	4A	230 UNION ST
PETRILLO, SALVATORE & LUISA	0178	120	8.01		243600	09097	00281	2	60 LAWRENCE AVE
PETRILLO, SALVATORE & LUISA	0178	120	17		244100	07993	00967	2	80 LAWRENCE AVE
PETRISIN, RAYMOND J & MARY	0024	15	7		033300	06032	00192	2	28 PARK AVE
PETROVIKJ, DAVOR	0367	277	4		500500	05537	01714	2	7 SHORT ST
PETROWSKY, MICHAEL	0253	174.06	11		351400	05237	00264	2	3 FERNDAL CT

TAXING DISTRICT NO. 31 LODI

COUNTY NO. 02 BERGEN

NAME OF OWNER ADDITIONAL OWNERS	PAGE NO.	BLOCK NO.	LOT NO.	LOT QUALIF.	ACCOUNT NO.	DEED BOOK PAGE	CLASS	PROPERTY LOCATION
PETRUCELLI, MICHAEL & JAMES	0144	97	14.03	C0001	197700	08783 00303	2	209 UNION ST #1
PETTAH REALTY LLC	0026	17	24.01		035600	04345 01315	2	116 HOME PL
PETTIFORD (ETAL), JEFFERY	0154	103	4.02		210200	09587 00202	2	111 WASHINGTON ST
PEZZUTI, MARIE G	0326	244	39		441300	05357 00671	2	11 MARION AVE
PFLUEGER, RICHARD J. & HELEN	0303	229	63		420800	07054 00570	2	277 PASADENA AVE
PHAM, KHOA	0101	62	61		138300	01765 00555	2	39 CORABELLE AVE
PHAN, TONY	0099	61.01	72		135800	01800 00239	2	38 CONTANT AVE
PHANNIS, MICHAEL	0307	232	1		424700	01520 00281	2	144 NORWOOD AVE
PIANO, ANTHONY M	0370	277	45		504700	02627 02178	2	2 WISSE CT
PIATKOWSKI, MATEUSZ	0355	265	87		482300	02829 02250	2	92 CHARLTON AVE
PIAZZA, HAROLD D. JR. & ROSALIE J.	0326	247	7		442500	08808 00047	2	14 MARION AVE
PIAZZA, JOHN & PEREZ, CELESTE	0075	51	8	C0009		09398 00414	2	396 HARRISON AVE #9
PICA, ANDREW	0107	66.01	14		147600	05357 00545	2	56 RIVER ST
PICARIELLO, EDWARD R	0092	58	45		124900	00416 00826	2	424 WESTMINSTER PL
PICININI, PATRICIA	0343	258	151.01		466100	08046 00349	2	7 ROOSEVELT PL
PICINIC ASSOC LLC	0339	254	9		459800	09563 00309	4B	24 VREELAND ST
PICINIC, DIANO & DIANE	0275	202	30		382900	07902 00318	2	60 AVE A
PICINICH, DOMINICK & ARDITO, MELISSA	0099	61.01	63.01		135400	04332 00818	2	226 BURNS AVE
PIDRV-USHPA, SILVIA K	0129	89	30		177500	04139 01605	2	25 MASSEY ST
PIECYK, TOMASZ & MAGDALENA	0159	105.01	25		217500	02053 01278	2	119 HUNTER ST
PIECZONKA, FRANCISZEK & JANINA	0028	18	15		037500	07765 00592	2	97 HOME PL
PIEDRA, LUIS E & ISaura G	0130	89	36		178100	00685 01663	2	92 CHURCH ST
PIEDRA, MICHELA & ALVARADO, EDGAR	0130	89	34		177900	04033 00328	2	35 MASSEY ST
PIELA, BERNARD	0301	225	198		416700	02848 01261	2	6 CHRISTIE ST
PIELA, FRED JOHN ETALS	0156	103	15.05		212700	04621 01493	2	142 LIBERTY ST
PIENIAZEK, SLAWOMIR & AGNIESZKA	0073	50	41		099500	04300 01116	2	325 FARNHAM AVE
PIENIAZEK, SLAWOMIR & AGNIESZKA	0006	3	43		007700	03507 00799	2	160 FARNHAM AVE
PIERCE, JOAN (S) (W)	0271	176.12	8		377400	04572 00042	2	74 TRUDY DR
PIERCE, MICHAEL J & MARIA R	0264	176.02	3		367300	08282 00152	2	40 BLUERIDGE RD
PIETSCHNIG, JOHANN & NANCY ANN	0148	99.01	31		201700	07898 00855	2	80 SPRING ST
PIGNATORA, DANIEL	0047	29	12		064100	05186 01134	4A	72 SO MAIN ST
PIGNATORA, DANIEL & ANN & CARMINE	0164	109	17		224300	05309 01230	2	139 HUNTER ST
PIGNATORA, DANIEL & ANN	0164	109	16		224200	05996 00077	2	141 HUNTER ST
PILGER, CARMEN	0079	52	48.03		106900	05656 00018	2	437 FARNHAM AVE
PIMENTAL, WILLIE	0312	233.03	61.06	C0007		01332 00522	2	183G TERHUNE AVE
PIMENTEL, MARIANKA	0293	219	15		405600	02577 00428	2	21 AVE E
PIMENTEL, MAYELINE & SOSA, ARIEL	0287	212	24		397900	03694 00571	2	83 AVE C
PINA, NESTOR & FAJARDO GABRIELA PERALT	0347	259	217		470700	04113 00900	2	264 CHURCH ST
PINCKNEY, WILLIAM & MARJORIE	0065	43	30		087700	05219 00018	2	65 KIPP AVE
PINEDA PRECIADO, RAMON ELIAS ETAL	0084	54	28		113400	02091 01571	2	135 ARNOT ST
PINEDA, GERMAN BALLESTEROS ETAL	0102	63	33		140500	05123 00722	2	131 CORABELLE AVE
PINEDA, MARIANELA (ETAL)	0235	157	7		325000	01822 01598	2	41 CHURCH ST
PINEDA, MARIELA ETALS	0188	125	14		257900	04156 00772	2	16 NORTH WOODSIDE AVE
PINGHERA, ANTHONY & JULIA	0264	176.02	6		367600	07214 00868	2	29 TRUDY DR
PINGUIL, SAUL FAVIN QUIZHPLEMA ETAL	0358	269	7		487100	04986 01016	2	71 CHARLTON AVE
PINK, SHARON	0187	124	11		256300	02577 00228	2	16 JAMES PL
PINKIERT, CAROLYN	0175	119	8		239500	07462 00564	2	270 UNION ST
PINNOLA, SALVATORE & CARMELA	0252	174.05	20		350300	07786 00461	2	33 BLUERIDGE RD
PINOS (ETAL), JOSE	0079	52	61		107600	01234 00544	2	409 FARNHAM AVE
PINOS-RODRIGUEZ, CELIO R ETAL	0335	251	34.01		453300	04684 01452	2	65 LINDEN ST
PINOS-RODRIGUEZ, CELIO R ETAL	0198	127	39		272200	02918 00195	2	228 GROVE ST
PINOS-TENEZACA, CRISTIAN	0134	91	19		183700	04441 00480	2	106 PROSPECT ST
PINTADO (ETALS), YOLANDA	0286	211	24		396100	08806 00711	2	34 AVE D
PINTO, FRANK & CAROLINE	0266	176.06	1		370300	07647 00806	4A	2A TRUDY DR
PINTO, FRANK J & CAROLINE	0225	151	81		130800	06503 00604	2	32 GARIBALDI AVE
PINTO, PHILIP J & CHRISTINE	0201	130	25		276700	08402 00366	2	486 WESTMINSTER PL
PINTOSKI, LAMBE & ANGELINA	0325	244	17		440800	00012 01221	2	65 HAMILTON AVE
PIPARO, JOSEPH JR & VERENA	0287	212	14		397500	09468 00214	2	65 AVE C
PIRES, MANUEL	0147	99.01	6		200400	08619 00549	2	75 AUTUMN ST
PIRONE, MARK & GILES. JOSEPH PETER	0052	32	36.01		070300	04023 01834	2	122 TERRACE AVE
PIRRONE, SALVATORE	0237	158	1		327500	07985 00385	2	2 HOPE ST
PIRRONE, SALVATORE	0237	158	1.01		327600	07985 00385	2	HOPE ST (REAR)
PISANO, GIOVANNI (V)	0254	174.06	34		353700	05423 00335	2	8 BLUERIDGE RD
PISKO, ROBERT (V)	0169	113	23		231000	06353 00007	2	161 TERRACE AVE
PISTAVROS PROPERTIES LLC	0243	164	42.01		336700	08829 00005	4A	75 ROUTE 46 WEST/SIDNEY S
PISZKER, JANET	0298	223.01	50		413100	08612 00170	2	101 AVE F
PITOCO, JOSEPH M & BARBARA	0169	114	1.02		232000	08562 00377	2	375 UNION ST
PITT, LEONARD & RICARDO	0175	119	9		239600	02469 00056	2	274 UNION ST

TAXING DISTRICT NO. 31 LODI

COUNTY NO. 02 BERGEN

NAME OF OWNER ADDITIONAL OWNERS	PAGE NO.	BLOCK NO.	LOT NO.	LOT QUALIF.	ACCOUNT NO.	DEED BOOK PAGE	CLASS	PROPERTY LOCATION
PITTI,A.& VITA (ETALS)	0037	25	9		048800	08587 00996	2	31 RICHMOND ST
PLAITIS, ANDREAS & DILLIS, MARIA	0062	42	1		083900	04894 01355	2	72 CENTRAL AVE
PLESS, SCOTT & JOSEPH D & GAYLE	0358	269	11		487300	03490 01848	2	79 CHARLTON AVE
PLESS,GARY & ROSALIE	0141	96	14.01		193700	07763 00432	2	45 WASHINGTON ST
PLLANA,ARLINDA	0042	29	1.01	C004A	056500	03971 00373	2	44 SO MAIN ST #4A
PLUAS, MARCOS	0255	174.07	15		354500	02295 00240	2	15 LONGVALLEY RD
PLUCHINO,MARY (W)	0251	174.05	2		348500		2	6 LUCILLE DR
PODESTA,KATHLEEN V	0308	233	21		426100	08605 00736	2	230 TERRACE AVE
POENOU,KOKOU	0367	277	6		500700	09261 00025	2	4 MAC ARTHUR AVE
POKHREL, RAJESH & SARITA BARAL	0278	204	56		386900	05088 01713	2	74 AVE B
POLANCO, ALEXIS	0246	166	30.01		340500	03233 02117	2	28 RIVERVIEW AVE
POLANCO, JASELIS & DAVIS	0263	176	3		365600	04678 01193	2	4 CALVIN AVE
POLANCO,ALEXIS & VIVIAN ISAAC	0246	166	32.01		340600	00152 02205	2	30 RIVERVIEW AVE
POLANCO,JOSEFA	0240	159.02	9		331700	08830 00757	2	32 BOYD ST
POLANCO,JUAN A	0208	136	96		287000	09484 00057	2	200 COLUMBIA AVE
POLANCO,LUZ V	0127	88	15.01		174100	05054 01435	2	68 UNION ST
POLANCO,PEDRO D & SARA	0094	59	60		128400	09366 00033	2	63 BURNS AVE
POLETTI,JOYCE	0371	277	53		505500	08866 00177	2	14 NO SAVOIE ST
POLICASTRO,RICHARD & KAREN	0193	125.04	8		266300	07271 00890	2	15 ROBERT CT
POLISSE,ROBERT & LINDA MAE	0061	41	18		083000	07126 00842	2	95 ROOSEVELT AVE
POLISSE,ROBERT & LINDA MAE	0061	41	18.01		083001	07126 00842	2	97 ROOSEVELT AVE
POLITO, PATRICIA (ETAL)	0085	55	19		115300	01555 01577	2	381 WESTMINSTER PL
POLITO,KAREN (AKA)VISCANA(ETAL)(V)	0331	250	9		448900	07872 00707	2	18 GARDEN ST
POLITO,PATRICIA A.	0235	157	4		324800	07191 00491	2	49 CHURCH ST
POLLARO, AMANDA AMORUSO ETALS	0113	68	36		155700	05309 01531	2	196 CORABELLE AVE
POLO,JUAN & JULIETH	0328	248	22		444100	08316 00253	2	148 HAMILTON AVE
PONG,WILLIAM E. & LINDA M.	0108	66.01	26		147900	08309 00557	2	25 BERNICE PL
PONTELLI,RUSSELL	0208	136	92		286700		1	COLUMBIA AVE
PONTIER (ETAL),ALLYSON M	0224	151	28		308500	09285 00374	2	55 KENNEDY DR
PONTILLO,SALVATORE & DENISE	0268	176.07	9		372600	07637 00370	2	46 TRUDY DR
POPLAWSKI, MATT & BEATA	0036	25	1.02			03367 01295	2	40 CHESTNUT ST
POPOSKI, ALEKSANDAR & NATASA	0035	23	9		047100	02599 01279	2	68 NORWOOD AVE
POPOSKI, NIKOLA & JASMINA	0137	93	36		188500	03931 01098	2	34 JAMES ST
POPP,GERTRUDE (W)	0329	249	14		446200		2	14 PUTNAM ST
POPRAVAK,ROSEANNE	0340	256	279		460900	08157 00771	2	142 CHURCH ST
PORCO,VINCENT D & MARIE L	0267	176.07	1		371800	07099 00565	2	30 TRUDY DR
PORCO,VINCENT D.(V) & MARIE L.	0267	176.07	2		371900	06102 00403	2	32 TRUDY DR
PORTER, SUZETTE	0024	14	18		032500	00585 02035	2	35 FIRST ST
PORTILLO,BRENALDINO	0011	6	20		014300	08701 00896	2	178 WESTMINSTER PL
POSADAS (ETALS),FERNANDO	0263	176	1		365300	09090 00246	2	43 RIVERVIEW AVE
POTOCZAK, CHERYL	0108	66.01	33		148200	00124 01400	2	11 BERNICE PL
POTORTI,LILLIAN M.(W)	0362	271	14		493000	07055 00309	2	203 CHARLTON AVE
POTROS,AZER & ISIS	0142	96	19		194300	08115 00575	2	30 PROSPECT ST
POTTER,PATRICK & MICHELE	0265	176.03	7		368600	08413 00144	2	5 ARLENE GROVE
POZO, JULIO ETAL	0257	174.08	14		357700	04590 01160	2	24 LONGVALLEY RD
PRANZO,MATTHEW & HARPREET, KAUR	0143	97	8.03		196600	03546 00528	2	90 SAINT JOSEPH BLVD
PRECIADO, JAVIER	0138	94	12.01	C000A	189800	04125 01569	2	31A JAMES ST
PRECIADO, KELVIN & VILLACIS, SOFIA	0059	40	24		080500	02813 01426	2	41 KIPP AVE
PREKAS,ANTONIOS & ANGELA	0036	23	32		048000	07282 00455	2	71 CHESTNUT ST
PRELICH,FRANK D.(V)&BARBARA L.	0245	165	63.01		339300	06102 00281	2	64 CALVIN AVE
PREPIS, GEORGE & ILLIANNA MARIE	0080	52	74.04	C0008	108400	04626 01242	2	524 HARRISON AVE UNIT 8
PRESTI, ERIN	0277	204	23				2	41 AVENUE A
PRESTIGE HOLDING CAPITAL LLC	0019	10	62		026800	05203 00698	4A	401-407 PASSAIC AVE
PRIFTI, ERVIN & RUCI, ADA	0345	259	101		468900	05576 01646	2	157 SAINT JOSEPH BLVD
PRIME PROPERTIES & DEVELOPMENT LLC	0339	254	7		000000	02699 00400	4A	20 VREELAND ST
PRIMO65 LLC	0342	257	183		463500	03475 00678	2	65 SAINT JOSEPH BLVD
PRIOR,SPRING DAWN	0237	158	4		328100	08583 00708	2	16 HOPE ST
PRIVARA,DEANNA/FOGGE ERNEST & B(LE)	0161	106	13		220400	03444 00867	2	125 JAMES ST
PROGNI,ALVARO&ANGJELA	0279	204	84		388300	04829 01444	2	18 AVE B
PROJECT CAPRICORN FUND V LLC	0124	81	4		169200	04904 01912	4A	20 ARNOT ST
PROJECT CAPRICORN FUND V LLC	0124	81	5		169300	04904 01912	4B	100 GRAHAM LN
PROJECT CAPRICORN FUND V LLC	0124	81	26		169600	04904 01912	1	UNITED DRIVE
PROSCIA,ANDREW W (V)	0185	123	3		254400	04741 00097	2	208 PATERSON AVE
PROSPERI, AGATA & LOUIS A	0106	65	21		145900	03799 01914	2	57 RIVER ST
PROVVIDENZA RAIA TRSTE	0202	130	57		278100	03147 01273	2	385 WESTERVELT PL
PRUDEN, MICHELLE	0334	251	26		452900	02335 00476	2	52 HOWARD ST
PSARIANOS,JOHN	0091	58	33		124400	04602 00530	4A	299 WESTERVELT PL
PUBLIC HOUSING AUTHORITY	0130	89	37		178200		15C	15 MASSEY ST

TAXING DISTRICT NO. 31 LODI

COUNTY NO. 02 BERGEN

NAME OF OWNER ADDITIONAL OWNERS	PAGE NO.	BLOCK NO.	LOT NO.	LOT QUALIF.	ACCOUNT NO.	DEED BOOK PAGE	CLASS	PROPERTY LOCATION
PUBLIC HOUSING AUTHORITY	0130	89	38		178300		15C	RENNIE PL
PUBLIC HOUSING AUTHORITY	0171	116	17.01				15C	UNION STREET
PUBLIC HOUSING AUTHORITY	0247	169.02	20.02		343700	04728 00224	15C	375 MAIN ST
PUBLIC SERVICE ELECTRIC & GAS CO.	0227	153	13		314200		1	GARIBALDI AVE
PUCCIARELLI, JUDITH	0067	46	10		091300	03541 01930	2	112 CENTRAL AVE
PUGLISI, FRANK & GIUSEPPINA	0363	271	37		494100	08683 00574	2	160 PASADENA AVE
PUIG, MIGUEL & SHELBI F YOUNG-	0122	76	16.01	C0001	04049	01371	2	596 HARRISON AVE UNIT 1
PULIDO, MONICA	0043	29	1.01	C005G	058500	08407 00280	2	44 SO MAIN ST #5G
PULLA, SEGUNDO & MARIA	0264	176.03	1		368000	09603 00236	2	10 ANNETTE TERR
PULLUOI, KLARETA & NESTI ETALS	0017	10	11		023900	03894 00437	2	69 PARK AVE
PUNTER, ANTHONY	0060	40	34		081100	08746 00070	2	52 ROOSEVELT AVE
PURAN, ANOOP & KATIE L	0285	210	26		395000	02996 01245	2	16 AVE C
PURPLE VIOLET LLC	0250	174.02	15		347900	01832 02005	4A	110 ESSEX ST
PURSIMA, JOHN & KATRINA	0270	176.11	7		376300	08177 00651	2	2 YOLANDA PL
PUTT, ROBERT S & DOLORES W	0311	233.02	60	C0018		01952 00443	2	18 STAAL LN
PUZIO, LINDA	0352	264	88		478300	00892 01552	2	277 CHURCH ST
PUZIO, PATRICIA	0169	113	29		231300	05396 01196	2	171 TERRACE AVE
PUZIO, WIESLAW (WESLEY) TRSTE	0049	30	47		066500	02266 01203	2	14 HENRY ST
PYNDUS, ANDREA SUAREZ ETAL	0071	49	15		096200	05391 00854	2	138 CENTRAL AVE
PYRA, ANDRZEJ & MALGORZATA BARBARA	0092	58	49			05099 01093	2	9 WARREN ST
QASEMI, SAID JAWAD ETALS	0349	260	191		473900	02618 02105	2	316 CHURCH ST
QASSIS, SAMMY	0207	136	54		284500	02444 01403	2	264 COLUMBIA AVE
QUALLIU, LIRI	0312	233.03	61.06	C0013		08387 00741	2	184F TERHUNE AVE
QUATRONE, DONNA	0094	59	51.02			04820 00604	2	73 BURNS AVE
QUESADA-ZELAYA, JORGE A ETAL	0199	129	12		274400	02910 00872	2	100 CHESTNUT ST
QUEZADA, HARDY S	0175	119	4.01		239300	02821 00868	2	264 UNION ST
QUIMI, KARLA	0166	110	1.01		226900	04553 01276	2	134 WOODSIDE AVE
QUINLAN-D'ANNA, LINDA M.	0278	204	54		6800	06865 00532	2	80 AVE B
QUINONES, MIRIAM	0068	46	28		092100	04526 01614	2	17 MONROE ST
QUINTERO, CARLOS & LEIGH	0362	271	9		492800	03399 00594	2	191 CHARLTON AVE
QUINTERO, ADRIANA	0329	248	50		445300	09056 00458	2	99 KEASLER AVE
QUIROZ, RODRIGO & CERVANTES, ERICA	0012	6	56			04807 01776	2	145 WESTERVELT PL
QUISPE, SANTOS E	0214	142	8		295000	04378 01662	2	13 KEASLER AVE
QURESHI, MAQSOOD A ETALS	0110	67	1.11			03955 01934	2	124 CORABELLE AVE
R & MAY TRANSPORTATION LLC	0117	71	26.01		160800	05350 01683	4A	30 ROUTE 46
RABIGI, PASQUALE & MARGARET	0318	234	49		430000	02866 00212	2	100 MCKINLEY AVE
RACERO, PEDRO & ISABEL	0256	174.07	27		355700	08663 00216	2	28 GREENLAWN DR
RACHELSKI, THOMAS & ELIZABETH	0063	42	45		085800	00310 00466	2	52 HILLCREST AVE
RACHKO, RIYAD & HEKMAT	0164	109	14		224000	02896 00545	2	151 HUNTER ST
RADOJEVIC, DRAGOLJUB	0037	26	9		050100	09348 00214	2	37 CHESTNUT ST
RADONCIC, AGARD & ELDINA	0113	68	19		155000	08831 00694	2	172 CORABELLE AVE
RAE REALTY ASSOC LLC	0203	132	1		279000	08713 00839	4C	49 CONTANT AVE
RAEVIN LLC	0196	126	5			09361 00124	4A	247 ROOSEVELT AVE
RAEVIN LLC	0196	126	8		270000	00364 02013	4A	245 ROOSEVELT AVE
RAEVIN, LL	0305	230.08	21.01			09428 00390	4A	58 TERHUNE AVE
RAEVIN, LLC	0196	126	3		269800	01558 01077	2	55 TERHUNE AVE
RAGAAY, AYMAN M & EID, AYAH	0362	270	59		492200	03204 00840	2	250 PASADENA AVE
RAHMA AND NOOR LLC	0015	9	3		019900	02820 01497	2	94 WESTERVELT PL
RAHMAN, SARDAR MUHAMMAD MONZURUR ET	0020	11	10	C000A	128000	04259 00466	2	17A S. CORABELLE AVE
RAIA (BENEFICIARY), THOMAS	0227	153	1.02		313700	08369 00509	4A	162 GARIBALDI AVE
RAIA, THOMAS	0226	152	35		312700	05914 00235	2	150 GARIBALDI AVE
RAIA, THOMAS	0228	153	15		314300	05802 00028	2	30 VICTOR ST
RAIA, THOMAS & GLORIA	0227	153	5		313800	08318 00379	4A	170 GARIBALDI AVE
RAINY DAY PROPERTIES LLC	0338	252	53		458000	03181 00597	4B	23 VREELAND ST
RAJKOVSKI (ETALS), ZIVKO & LILE	0082	53	52		110900	08832 00357	2	285 WESTMINSTER PL
RAK, KORDIAN & BESHOLLI, MIGENA	0014	8	9		018700	03382 01203	2	37 CHARLES ST
RAMADANI, ELISABETA & KRISTI	0133	91	5		182700	02342 01163	2	37 HUNTER ST
RAMIREZ, HAROLD & JEFFREY L TRSTES	0360	270	13		489900	05528 01817	2	139 CHARLTON AVE
RAMIREZ, JACINTO (ETAL)	0026	17	29			01837 01831	2	124 HOME PL UNIT 6
RAMIREZ, MARIA ALEJANDRA ETAL	0024	15	1.02	C0006	033100	03066 00279	2	2 SO CORABELLE AVE
RAMIREZ, BARAQUIEL	0134	91	15		183400	00306 01442	2	118 PROSPECT ST
RAMIREZ, DENNY	0152	101	7		207900	04491 01490	2	69 JAMES ST
RAMIREZ, GLORIA	0238	158.02	6		329500	09402 00360	2	6 EASTGATE CT
RAMNAUTH, CHANDRAWATTIE	0327	247	61			03295 01401	2	99 HAMILTON AVE
RAMON, PABLO F ETAL	0123	76	16.04		168200	04541 01598	2	570 HARRISON AVE
RAMOS (ETALS), IRENE ZAK	0158	104	9		216000	08592 00561	2	5 PROSPECT ST
RAMOS-TORRES, ALESSANDRO I	0086	56	3	C0001		03173 00220	2	246 WESTMINSTER PL UNIT 1
RAMON, ELIS RANGEL & RICHARD R	0343	258	122		464700	01853 00334	2	121 LEO PL

TAXING DISTRICT NO. 31 LODI

COUNTY NO. 02 BERGEN

NAME OF OWNER ADDITIONAL OWNERS	PAGE NO.	BLOCK NO.	LOT NO.	LOT QUALIF.	ACCOUNT NO.	DEED BOOK	DEED PAGE	CLASS	PROPERTY LOCATION
RAMOS, JACOB & VILLAMAR, MARIA	0292	219	5		405200	05369	00981	2	464 NO MAIN ST
RAMOS, JESENIA	0065	43	51		088600	04472	01625	2	132 GROVE ST
RAMOS, JOSE & DINORA	0298	223.01	56		413400	01774	00888	2	113 AVE F
RAMOS, KATY D & RUMILDA	0300	225	192		416400	04745	00458	2	192 RAGONESE ST
RAMOS, MANUEL	0210	137	17.01		288100	02125	00604	2	294 GARIBALDI AVE
RAMOS, MANUEL & JACKIE	0214	142	12		295200	03334	02272	2	23 KEASLER AVE
RAMOS, MARK	0080	52	74.04		108400	03256	00937	2	524 HARRISON AVE UNIT 1
RAMOS, ANTONIO & ROSA	0210	137	61	C0001	288200			2	298 GARIBALDI AVE
RAMOS, JUANA & LAUREANO, JORGE	0207	136	66		285200			1	250 COLUMBIA AVE
RAMOS, LAUREANA	0018	10	24		024500	04544	01437	2	43 PARK AVE
RAMOS, MANUEL & ROSA	0328	248	41		444900	07339	00983	2	81 KEASLER AVE
RAMPERSAUD, DHARMENDRA & LATCHMIN	0121	75	4		166500	02333	00424	2	544 HARRISON AVE
RANA, DILIPKUMAR BHIKHUBAI ETAL	0364	271	57		495000	04427	00285	2	122 PASADENA AVE
RANA, VIPIN ETALS	0318	234	59		430500	02540	01996	2	118 MCKINLEY AVE
RANA, ARVINDKUM & PRAVINA	0151	100	46.01		207000	07484	00403	2	98 JAMES ST
RANA, KHUSMAN & SONAL	0268	176.07	8		372500	09118	00265	2	44 TRUDY DR
RANA, VIPIN & MITA	0310	233	56		427700	07078	00429	2	155 NORWOOD AVE
RANAUDO, MARY ANN	0322	237	12		435600	00796	01591	2	131 KIPP AVE
RANDAZZO, CIRO & ANTONINA	0002	1	35			05938	00238	4A	216 HARRISON AVE
RANDAZZO, PETER (S)	0212	140	15		292300	09620	00296	2	387 GARIBALDI AVE
RANI, NEELAM	0069	48	5		094200	03342	01258	2	68 MONROE ST
RANNOU, ANTHONY	0090	57	34		121900	01935	01001	2	269 WESTERVELT PL
RAPPA, S. & J. & MANZELLA, F.	0365	276	5		496900	07064	00008	2	9 MAC ARTHUR AVE
RASCHT, INC.	0273	194.02	1		380600	08164	00820	4A	366 ESSEX ST
RASHDA BIBI & ZABER HUSSAIN	0355	265	76		481900	02783	00334	2	43 CHRISTOPHER ST
RASHID, ASAD	0294	220	1		407700	03610	00029	2	53 AVE E
RASO, IVELESSE C	0264	176.01	7		366800	04462	01805	2	39 BLUERIDGE RD
RASPAVOLO, RAYMOND	0178	120	21		244300	01257	00095	2	90 LAWRENCE AVE
RASSAM, MANAL	0028	18	11		037300	00033	01110	2	87 HOME PL
RASTOCKY, CAROL TRSTE	0172	116	32		235400	05240	00545	2	209 BELL AVE
RAVAL, GIRISH & NIRMALA	0066	44	8		089100	06723	00239	2	100 HUNTER ST
RAVENDA JR, MICHAEL ETAL	0186	123	15		255000	04606	00134	2	232 PATERSON AVE
RAVENDA, MICHAEL & SHARON	0136	92	27		186900	01171	01131	2	13 SUMMER ST
RAVENDA, MICHAEL & SHARON	0186	123	13		254900	06793	00869	2	228 PATERSON AVE
RAYMONDI, AGUSTINA ETAL	0106	65	13		145400	05218	00710	2	24 CORABELLE AVE
RAZI, PASHA	0296	220	61		410700	04452	01541	2	66 AVE F
REALMONTE, PETER (V) & ELENA	0007	4	23.01		009100			2	217 WESTMINSTER PL
REALMUTO, VINCENZO & ENZA	0282	209	3		390200	07673	00472	2	35 AVE B
REALMUTO, VINCENZO & ENZA	0282	209	5		390300	08179	00845	2	37 AVE B
REALPE, EDUARDO & SUSANA	0065	43	53		088700	08132	00647	2	128 GROVE ST
REANTRAGOON, SOMBUN & ANNETTE	0366	276	15		498500	08206	00797	2	29 MAC ARTHUR AVE
REANTRAGOON, SOMBUN & ANNETTE	0370	277	41		504300	08475	00832	2	44 MAC ARTHUR AVE
REBECCA A CICAR	0270	176.11	5		376100	08571	00182	2	81 TRUDY DR
REBELLON, KATE	0050	31	20		067500	03503	01347	2	33 HENRY ST
RECINOS-PALMA, CARMEN M	0013	7	21		017700	02217	00077	2	56 WESTERVELT PL
RECINOS, WILFREDO A & MARINA L	0045	29	1.01	C007G	061300	05005	00721	2	44 SO MAIN ST UNIT 7G
RECIO, JOHANNA GUZMAN	0021	12	12		028900	05247	00462	2	347 PASSAIC AVE
RED APPLE LODI NJ LLC NJ	0299	224	2.02		004000	03673	00350	4B	ROUTE 17 (RADIO TOWER)
REDWOOD, KARINA & HERNANDEZ, RONALD D	0306	231	1.01		423100	04214	01020	2	237 GROVE ST
REED, SUSAN B	0008	4	46		010200	06915	00129	2	252 FARNHAM AVE
REGAL REAL ESTATE GROUP LLC	0324	239	2		437800	03785	00928	4A	499 BALDWIN AVE
REGAL REAL ESTATE GROUP LLC NJ	0324	239	4		437900	03785	00928	4A	501 BALDWIN AVE
REGAL REAL ESTATE GROUP LLC NJ	0324	239	8		438000	03785	00928	4A	505 BALDWIN AVE
REGALBUTO, FRANCESCO & MARIA ROSA	0263	176	7		366000	09479	00423	2	39 RIVERVIEW AVE
REIS (ETAL), KAREN	0058	39	25		079200	08230	00182	2	16 ROOSEVELT AVE
REIS, KAREN M ETAL	0023	14	4		031600	02141	01447	1	PASSAIC AVE
REIS, KAREN M ETAL	0023	14	6		031700	02141	01447	4A	451 PASSAIC AVE
REIS, KAREN M ETAL	0161	106	10.02		220100	02141	01433	2	115 JAMES ST
REIS, JOSE DOS & ILDA NEVES	0356	266	36		483800	04808	00327	2	175 CHURCH ST
REIS, JOSEPH D. & ILDA A.	0058	39	1		078100	06812	00508	2	80 HUNTER ST
REITMEYER, CLAUDIA & RENEE	0244	165	53.01		338900	03376	01351	2	48 CALVIN AVE
RELIABLE ASSOCIATES	0301	226	1		417300	07181	00957	4C	83 CHRISTOPHER ST
REN, WEN HUA	0291	218	1		402900	08887	00230	4A	450 MAIN ST
RENAUD, DANIEL	0317	233.03	61.06	C0072		04870	00128	2	206F TERHUNE AVE
RENDON, DIEGO ALDEMAR SUAREZ	0254	174.06	28		353100	04070	01452	2	20 BLUERIDGE RD
RENDON, BOLIVAR & LUZ	0236	157	21		325800	06883	00368	2	9 HOPE ST
RENE, WALNA & DENISE	0133	90	16		181400	08019	00375	2	56 CHURCH ST
RENGIFO-FLORES, JOISSY EDITH	0357	267	6		485200	04880	00756	2	115 CHURCH ST

TAXING DISTRICT NO. 31 LODI

COUNTY NO. 02 BERGEN

NAME OF OWNER ADDITIONAL OWNERS	PAGE NO.	BLOCK NO.	LOT NO.	LOT QUALIF.	ACCOUNT NO.	DEED BOOK	DEED PAGE	CLASS	PROPERTY LOCATION
RENGIFO, HENRY M & SAGRARIO P	0030	19	6.01		039100	01030	00416	2	438 PASSAIC AVE
RENNA, MARK & LISA	0350	263	116		475600	07966	00841	2	333 CHURCH ST
RENOVALES, MICHAEL	0252	174.06	3		350600	05001	01854	2	5 GREENLAWN DR
RERECICH, GINA & ANTONIA	0360	270	1		489300	02891	00703	2	56 CHRISTOPHER ST
RETAMAL, BLANCA R.	0091	58	38		124600	07855	00914	2	408 WESTMINSTER PL
REY, MARIA	0035	23	11		047200	06464	00342	2	64 NORWOOD AVE
REYES (ETALS) EVETTE	0155	103	15.04		212600	08197	00550	2	140 LIBERTY ST
REYES (ETC), ROBERTO A	0245	166	12.01		339900	00513	01931	2	14 RIVERVIEW AVE
REYES MONTES, ALVIS A	0131	90	8		180500	01568	00706	2	24 CHURCH ST
REYES, CARLOS & MIAROSE ETALS	0042	29	1.01	C003N	056300	05351	01010	2	44 SO MAIN ST #3N
REYES, CAROLS & MIAROSE ETAL	0040	29	1.01	C002G	054300	03425	01381	2	44 SO MAIN ST APT #2G
REYES, ELIZABETH (BECERRA)	0099	62	10		136300	02268	01510	2	44 BURNS AVE
REYES, ELLYS H	0102	63	12		139300	02238	01049	2	130 BURNS AVE
REYES, ISRAEL ETALS	0354	265	61		481200	XXXXX	XXXXX	2	225 CHURCH ST
REYES, JAZMIN & ROSEMARY	0005	3	24.02		006800	05416	01932	2	198 FARNHAM AVE
REYES, JUAN PAREDES	0358	269	1		486700	05222	00536	2	56 STOKES ST
REYES, LUIS	0244	165	21.01		337700	05459	01617	2	25 RIVERVIEW AVE
REYES, SAMUEL	0095	59	75		129100	02428	01181	2	33 BURNS AVE
REYES, GEORGE (V) ELIZABETH	0222	145	32		305800	07967	00017	2	93 KIMMIG AVE
REYES, MONICA	0214	142	10		295100	04659	00855	2	17 KEASLER AVE
REYNOLDS, NARDIA	0333	250	47		450700	03120	01176	2	39 HOWARD ST
REYNOSO, AUSTRALIA	0204	132	45		280200	08689	00174	4A	151 DELL GLEN AVE
RHODE, RAYMOND H & KATHLEEN A	0359	269	31		488300	04452	00857	2	67 CHRISTOPHER ST
RIBAUDO, FRANCESCO & GRAZIA	0186	123	22		255300	04773	00223	2	242 PATERSON AVE
RIBAUDO, RACHEL B	0277	204	37		385900	05575	01190	2	67 AVE A
RIBAUDO, FRANCESCO & GIUSEPPE	0336	252	9		455500	05702	00055	2	18-20 LINDEN ST
RIBAUDO, FRANCESCO & GRAZIA	0127	88	10.04		173300	04772	01679	4C	42 UNION ST
RIBAUDO, GIUSEPPE	0181	121	15			06508	00426	2	260 BELL AVE
RIBAUDO, GIUSEPPE & ANGELA	0170	115	23		233400	07057	00463	4A	252 UNION ST
RIBEIRO, JOAQUIM M & MARIA M	0072	50	25		098600	08519	00386	2	352 HARRISON AVE
RIBEIRO, MIGUEL & MARIA	0356	266	29		483400	08136	00427	2	161 CHURCH ST
RIBEIRO, OLIVEIROS V. & MARIA O.	0082	53	37.02		110200	08495	00816	2	59 WILLARD ST
RIBIERO, MANUEL M. & MARIA	0055	36	8		074400	07432	00489	2	14 LINCOLN PL
RICCIO, RYAN & DANALEE	0249	172	17		346400	01904	00369	2	12 GUNTHER AVE
RICCO, GLENNIS M	0326	244	41		441500	01888	00689	2	80 SHERMAN AVE
RICCO, JOSEPH A & STEPHANIE	0194	125.05	4		267000	09287	00188	2	212 SAINT JOSEPH BLVD
RICCOBONO, SALVATORE & MARIA	0229	154	23		315900	06797	00222	2	39 GARIBALDI AVE
RICH, BYRON (V)	0236	157	16		325500	04753	00956	2	24 GREEN CT
RICH, BYRON (V)	0236	157	16		325500	04753	00956	15F	24 GREEN CT
RICHARD KISSOON & AFZAI KARIM	0195	125.06	14		268600	02133	00363	2	34 PINE ST
RICHARD REIMAN	0016	9	45		022200	02205	01170	2	24 CHARLES ST
RICHARDSON, PAUL & CINTRON, CELIA	0087	56	35		118100	02401	01962	2	310 WESTMINSTER PL
RIDGIQUES PHILLIP & LAVONNE	0188	125	21.01		258700	08727	00544	2	1 DAVIS DR
RIEGER, RUSSELL & RACHEL	0050	31	29		067900	05465	00140	2	46 MARY ST
RIFON, MANUEL & BARBARA	0086	56	6		116600	06639	00792	2	250 WESTMINSTER PL
RIGOLOSI, (W) ALICE J	0356	266	34		483700	09493	00311	2	169 CHURCH ST
RILEY JR, ROBERT M & THERESA A	0195	125.06	21.01		269200	02501	00117	2	200 SAINT JOSEPH BLVD
RIOS, JORGE & MIGDALIA G ETAL	0262	175.02	7		365100	05162	01713	2	7 CALVIN AVE
RIOTTO, VINCENT MARIO	0062	42	18		084600	05568	00058	2	53 ROOSEVELT AVE
RIOTTO, VINCENT & MARIA	0067	46	5		091000	07254	00085	2	120 CENTRAL AVE
RIOU, YVONNE	0162	107	12		222100	05813	00449	2	146 WASHINGTON ST
RIPALDA, OSCAR I. & MAUREEN	0235	156	40.01		324100	08375	00306	2	21 CHURCH ST
RISPOLI, LOUIS A (V) & ELAINE	0361	270	35		491000	06315	00206	2	100 PASADENA AVE
RISTOVSKI, KRISTIJAN	0312	233.03	61.06			04261	01571	2	183D TERHUNE AVE
RISTOVSKI, KRISTIJAN	0314	233.03	61.06	C0036		03623	01353	2	201A TERHUNE AVE
RIVAS (ETAL), MANUEL A	0232	155	67		320500	01400	01432	2	136 COLUMBIA LN
RIVAS (ETALS), DOMINGO	0257	174.08	13		357500	00296	00035	2	22 LONGVALLEY RD
RIVAS-CALDERON, MARTA Y	0255	174.07	20		355000	05066	01447	2	25 LONGVALLEY RD
RIVAS, JUAN ETAL	0092	59	2		125700	01579	01069	2	154 WESTERVELT PL
RIVAS, DENISE (GRAZIANO)	0098	61	28		133700	09344	00389	2	330 WESTERVELT PL
RIVAS, HECTOR	0085	55	21		115400	04760	01053	2	377 WESTMINSTER PL
RIVAS, MARLON E. & MARTA Y.	0257	174.08	12		357400	08028	00168	2	20 LONGVALLEY RD
RIVER ROCK ENTERPRISES	0291	218	5.01		403000	01359	01131	4A	440 MAIN ST
RIVERA URGILES, OSWALDO L	0284	210	1.01		393800	05097	01791	2	6 AVE C
RIVERA (ETAL), LISETTE V	0341	256	304		462300	00204	01911	2	5 SAINT JOSEPH BLVD
RIVERA-CARRASCO, EDWIN & MAGDALENA	0174	118	19		238800	03787	00875	2	190 PATERSON AVE
RIVERA, BENJAMIN & LIZZETE	0261	175	1		363200	01607	01577	2	32 WILSON ST
RIVERA, DENISE I & VIRUET, MICHAEL	0219	143.01	16.08		302000	02724	01718	2	62 KENNEDY DR

TAXING DISTRICT NO. 31 LODI

COUNTY NO. 02 BERGEN

NAME OF OWNER ADDITIONAL OWNERS	PAGE NO.	BLOCK NO.	LOT NO.	LOT QUALIF.	ACCOUNT NO.	DEED BOOK PAGE	PROPERTY CLASS LOCATION
RIVERA, JASON	0039	27	8.04		052000	02465 01959	2 27 NORWOOD AVE
RIVERA, JONATHAN & REBECCA	0030	21	5		040200	03152 02465	2 76 RICHMOND ST
RIVERA, JOSE A ETAL	0082	53	50		110800	02753 00384	2 289 WESTMINSTER PL
RIVERA,FELIX & GLORIA	0319	235	14		431400	08189 00129	2 98 KIPP AVE
RIVERA,IVONNE	0359	269	34		488400	03799 01933	2 75 CHRISTOPHER ST
RIVERA,MIGUEL A & GINA E PICO	0068	46	34		092400	08130 00494	2 31 MONROE ST
RIVERA,MILAGROS	0308	233	12		425600	08808 00963	2 250 TERRACE AVE
RIVERA,RAYMUNDO	0320	235	43.01		432600	08652 00782	2 123 MCKINLEY AVE
RIVERA,SAMUEL & REBECCA EUNICE ETAL	0086	55	27		115700	04103 01335	2 403 WESTMINSTER PL
RIVERSIDE CEMETERY	0339	255	1		460000		15E 780 OUTWATER LA(MAINT BL)
RIVERVIEW TRAILER COURT,INC.	0116	69	1.11		159300		4A 99 DELL GLEN AVE
RIZZO (ETALS), DOROTHY	0283	209	29		391600	01199 02210	2 85 AVE B
ROACH, CANDICE	0141	96	8.01		192700	03172 02336	2 88 LIBERTY ST
ROBLES,NELSON A.	0011	6	44		015500	08567 00873	2 222 WESTMINSTER PL
ROCAS,HAZEL & BRIAN	0171	115	44		234500	00005 02359	2 5 LAWRENCE AVE
ROCK OIL CORP NJ	0251	174.04	11.01			04549 00741	4A 58-60 ESSEX ST
RODAS, HENRY & VINUEZA, MICHELLE	0160	105.02	13		218600	01078 01645	2 124 SPRING ST
RODAS, LUIS & LESLIE	0086	56	8		116700	03240 01651	2 254 WESTMINSTER PL
RODAS,JOSE O. & MARIA S.	0147	99.01	1		200100	08546 00265	2 85 PROSPECT ST
RODEROS,ANGEL G & ANGELITA R	0149	99.02	26		203900	07118 00367	2 105 PROSPECT ST
RODRIGUES, ALBERTINO & MARIA L	0111	67	18.03		153100	03114 02216	2 79 BEL VISTA CT
RODRIGUES, IVO & VANIA	0185	122.03	5		253400	05203 01312	2 9 AIDA CT
RODRIGUES, JOAQUIM & ALDA M	0110	67	2		151300	02610 02039	2 96 CORABELLE AVE
RODRIGUES,ANTONIO & EVA	0098	61	26		133600	07894 00667	2 326 WESTERVELT PL
RODRIGUES,JOAQUIN & MARIA	0160	105.02	19		219200		2 128 SPRING ST
RODRIGUES,JOSEPH J&DARLENE CHINNI-	0065	43	25		087500	04643 00764	2 79 HILLCREST AVE
RODRIGUES,MANUEL J. & PIEDADE	0145	97	32		198600	08787 00488	2 35 JAMES PL
RODRIGUEZ (ETALS),ELIAS	0114	68	69		157500	08829 00712	2 29 DELL GLEN AVE
RODRIGUEZ BALDWIN, RODRIGO ETAL	0259	174.10	14		360600	04583 00892	2 37 LONGVALLEY RD
RODRIGUEZ CELESTE	0082	53	42		110500	02370 01094	2 303 WESTMINSTER PL
RODRIGUEZ DAZA, KATHERIN ETAL	0081	53	32		110000	03121 02482	2 328 FARNHAM AVE
RODRIGUEZ PEREZ, JOSE M ETAL	0253	174.06	15		351800	05421 01904	2 7 FERNDAL CT
RODRIGUEZ YNOA, MIGUEL J ETALS	0053	33	19		071200	04597 00532	2 131 SO MAIN ST
RODRIGUEZ-POLANCO, PHILY	0216	143	5		297700	03125 02451	2 19 SIDNEY ST
RODRIGUEZ-WISE,JAMIE L	0234	156	24		322900	03460 01388	2 34 JOHN ST
RODRIGUEZ, ALBERTINO & MARIA	0111	67	18.01		152900	01008 01093	2 87 BEL VISTA CT
RODRIGUEZ, ALDEMAR & ^ ANDREA	0037	25	11		048900	05186 00735	2 29 RICHMOND ST
RODRIGUEZ, ANA LUCIA ETAL	0090	57	33		121800	04570 01515	2 271 WESTERVELT PL
RODRIGUEZ, AYLIN & BELGICA	0083	54	14		112800	04289 00509	2 370 FARNHAM AVE
RODRIGUEZ, BEATRIZ	0243	165	13.01		337400	00590 00750	2 19 RIVERVIEW AVE
RODRIGUEZ, CARLOS (ETAL)	0206	136	48		284200	01562 00850	2 335 GARIBALDI AVE
RODRIGUEZ, CARLOS ETAL	0196	126	13		270200	02213 02019	2 231 ROOSEVELT AVE
RODRIGUEZ, CHRISTIAN Y ETAL	0286	211	15		395600	02628 00538	2 23 AVE C
RODRIGUEZ, CLEVER	0134	91	29		184500	01332 01600	2 42 AUTUMN ST
RODRIGUEZ, GRECIA	0052	33	9		070700	03331 01411	2 22 MCKINLEY AVE
RODRIGUEZ, JODY	0335	251	38		453500	01811 00742	2 57 LINDEN ST
RODRIGUEZ, JONATHAN & NUNEZ, ALBA	0060	40	43		081800	04317 01167	2 40 CENTRAL AVE
RODRIGUEZ, JULIO A & ZUNILDA	0037	26	5		049700	02631 00146	2 176 SO MAIN ST
RODRIGUEZ, LEONARDO & ANTHONY	0153	102	7		208900	02106 00058	2 96 WASHINGTON ST
RODRIGUEZ, LUZ JOSEFINA ETAL	0035	22	28		046000	04309 01691	2 63 RICHMOND ST
RODRIGUEZ, MILTON & PARRA, ROSA	0195	125.06	3		267900	02247 00508	2 279 UNION ST
RODRIGUEZ, RAFAEL & MARY	0059	40	10		079700	00771 01842	2 177 PROSPECT ST
RODRIGUEZ, RODOLFO ETALS	0196	125.06	23		269500	02753 00138	2 283 UNION ST
RODRIGUEZ, YANETH Y (ETAL)	0340	256	296		461800	01563 01912	2 110 CHURCH ST
RODRIGUEZ, YESSSENIA (ETAL)	0202	130	52		277800	01525 00614	2 373 WESTERVELT PL
RODRIGUEZ,ALFI & JOSEFINA	0216	143	8		298000	08244 00602	2 31 SIDNEY ST
RODRIGUEZ,ALMA GARCIA	0345	259	85		468200	09115 00176	2 175 SAINT JOSEPH BLVD
RODRIGUEZ,ANDREA	0168	112	17		229600	04979 01312	2 161 CENTRAL AVE
RODRIGUEZ,DEL S	0361	270	21		490300	08488 00692	2 157 CHARLTON AVE
RODRIGUEZ,DONALD & GLORIA	0092	58	54		125400	07779 00928	2 333 WESTERVELT PL
RODRIGUEZ,EMILIO S & LOIDA	0257	174.08	7		356700	08937 00309	2 10 LONGVALLEY RD
RODRIGUEZ,JOSE ANTONIO	0313	233.03	61.06	C0015		04056 00708	2 185B TERHUNE AVE
RODRIGUEZ,JUAN C	0058	39	12		078600	09263 00386	2 135 PROSPECT ST
RODRIGUEZ,KRISTINA	0149	99.02	16		202900	00263 01728	2 96 AUTUMN ST
RODRIGUEZ,LUIS & RAISA	0098	61	32		133900	00053 01289	2 207 BURNS AVE
RODRIGUEZ,RAUL	0100	62	14		136500	08237 00946	2 52 BURNS AVE
RODRIGUEZ, KAREN & PABLO & SUSAN	0371	278	3		506100	03032 00489	2 59 MAC ARTHUR AVE
ROGER, CRYSTAL	0209	137	4	C0007		02911 01446	2 266 GARIBALDI AVE

TAXING DISTRICT NO. 31 LODI

COUNTY NO. 02 BERGEN

NAME OF OWNER ADDITIONAL OWNERS	PAGE NO.	BLOCK NO.	LOT NO.	LOT QUALIF.	ACCOUNT NO.	DEED BOOK	DEED PAGE	CLASS	PROPERTY LOCATION
ROGERS, DANIEL J TRSTE	0254	174.06	26		352900	04585	01207	2	24 BLUERIDGE RD
ROGERS, LISA J	0260	174.14	2		361500	02996	01721	2	12 LUCILLE DR
ROJAS-YANZA, HENRY O	0347	259	215		470600	02605	02180	2	268 CHURCH ST
ROJAS, MARTIN A & PIZARRO, MIRTHA	0082	53	54		111000	03068	02252	2	281 WESTMINSTER PL
ROJAS,EDICSON&GUZMAN,KAREL I	0341	256	308		462700	04704	01533	2	21 SAINT JOSEPH BLVD
ROJAS,LILIANA EDITH&SAMUEL JESUS	0269	176.09	4		374100	04888	00001	2	65 TRUDY DR
ROJAS,SYLVA	0323	237	28		436300	08158	00685	2	76 SHERIDAN ST
ROJAS,WILDE A.	0057	38	9		077200	08792	00735	2	8 LAFAYETTE PL
ROLDAN,MARIA	0366	276	14		498400	08723	00277	2	27 MAC ARTHUR AVE
ROMA, JOSEPH M & ANNAMARIE TRSTES	0345	259	89		468400	04643	01549	2	24 DAVIS DR
ROMAN, DANIEL & AIMEE	0220	144.01	25		303900	02150	01852	2	52 KEASLER AVE
ROMAN,CLARA E	0101	62	55		138000	08534	00814	2	51 CORABELLE AVE
ROMANO, ANTOINETTE	0110	67	1.09		151200	04396	00885	2	120 CORABELLE AVE
ROMANO, MICHELE	0033	21.02	49		044000	00693	00903	2	185 ROOSEVELT AVE
ROMANO, PETER J	0203	132	7		279100	04775	01281	2	238 CORABELLE AVE
ROMANO,PETER J.	0203	132	10		279200	07131	00143	2	244 CORABELLE AVE
ROMANO,RICHARD & JAYNE M.	0024	15	4		033200	08303	00503	2	36 PARK AVE
ROMEO, BRUNO & CARMELO	0324	241	6.01			01111	01149	2	17 HAMILTON AVE
ROMERO RONQUILLO, EDSON D	0328	248	20		000000	05267	01550	2	144 HAMILTON AVE
ROMERO RUEDA, HENRY E ETAL	0338	253	7		458700	02129	02242	2	170 HAMILTON AVE
ROMERO, ALEJANDRO (ETAL)	0234	156	21		322700	01458	00307	2	26 JOHN ST
ROMERO, AMADO	0048	29	18		064200	03047	02381	2	82 SO MAIN ST
ROMERO, DAYSI	0236	157	34		326400	01628	01410	2	37 HOPE ST
ROMERO, JANICE	0208	137	1	C0022		05139	01709	2	22 SHORT ST
ROMERO,AMADO & DIANE F	0309	233	27		426400	00183	00102	2	218 TERRACE AVE
ROMERO,DALBERTO	0011	6	18		014200	07919	00824	2	182 WESTMINSTER PL
ROMERO,EDER B. & JACQUELINE M.	0111	67	17		152800	07716	00188	2	8 MYRTLE ST
ROMERO,EDITH Y	0173	117	26		237100	09124	00994	2	193 PATERSON AVE
ROMERO,MORITZ & LEONOR	0313	233.03	61.06	C0025		08310	00651	2	187D TERHUNE AVE
ROMERO,REYNALDO & ALEXIS M	0308	233	17		425900	08642	00016	2	240 TERRACE AVE
RONDON JAVIER, HARMY A ETAL	0336	252	14		455700	04396	01008	2	30 LINDEN ST
ROOSEVELT GARDENS LLC	0050	31	24		067700	02319	00024	4C	230-32 ROOSEVELT AVE
ROOSEVELT GARDENS, LLC	0196	126	10		270100	02319	00024	4C	233 ROOSEVELT AVE
ROSA, CHRISTIAN	0259	174.10	7		359900	03315	01852	2	10 WHITEOAK DR
ROSA, FERNANDO & FELIX A JR	0188	125	18		258300	04542	01838	2	8 N WOODSIDE AVE
ROSA,GLENSA L&MOLINA,ARMANDO	0069	48	9		094400	04918	00419	2	60 MONROE ST
ROSALES DE GUZMAN,MA KHRYSIA A ETAL	0285	210	20		394700	04084	00400	2	28 AVE C
ROSALES,FABIO & CASEY,SANDRA	0362	270	57		492100	09439	00059	2	252 PASADENA AVE
ROSARIO-CRUZ, ANYELINA J	0074	51	3		101100	04320	00825	2	382 HARRISON AVE
ROSARIO, ARCADIO & FLORENTINO,ANNA	0189	125.01	5		260000	02873	00974	2	9 BARBARA CT
ROSARIO, BRANDY SANTOS ETAL	0008	4	45		010100	03396	01933	2	248 FARNHAM AVE
ROSARIO, JANET	0271	176.12	4		377000	02955	01597	2	66 TRUDY DR
ROSARIO, JUAN C (ETAL)	0194	125.05	5		267100	01660	01138	2	4 ROBERT CT
ROSARIO,ANA K & VARGAS, JACQUELIN A	0065	43	35		087900	04162	01316	2	79 KIPP AVE
ROSAS,ALEXANDER GUSTAVO MEJIA SAL Y	0284	209	55		393200	02128	01562	2	54 AVE C
ROSAS,JUAN GABRIEL CORDERO	0107	66.01	4		147000	05530	00697	2	34 FIRST ST
ROSE, WILLIAM J & BARBARA A	0194	125.04	11		266600	01966	02424	2	21 ROBERT CT
ROSELLI,LINDA	0060	40	38		081300	07969	00992	2	46 ROOSEVELT AVE
ROSENBERG, GLEN	0209	137	9	C0002		00542	01752	2	274 GARIBALDI AVE C0002
ROSHKIN PROPERTIES,LLC	0231	155	32	C0001		08614	00464	2	161 GARIBALDI AVE
ROSHKIN PROPERTIES,LLC	0231	155	32	C0002		08614	00464	2	161 GARIBALDI AVE
ROSHKIN PROPERTIES,LLC	0231	155	32	C0003		08614	00464	2	161 GARIBALDI AVE
ROSHKIN PROPERTIES,LLC	0231	155	32	C0004		08614	00464	2	161 GARIBALDI AVE
ROSHKIN PROPERTIES,LLC	0231	155	32	C0005		08614	00464	2	161 GARIBALDI AVE
ROSHKIN PROPERTIES,LLC	0231	155	32	C0006		08614	00464	2	161 GARIBALDI AVE
ROSHKIN PROPERTIES,LLC	0231	155	32	C0007		08614	00464	2	161 GARIBALDI AVE
ROSHKIN PROPERTIES,LLC	0232	155	32	C0008		08614	00464	2	161 GARIBALDI AVE
ROSS (ETAL),NATALIE O	0179	120	39		245200	08853	00124	2	295 BELL AVE
ROSSI, FRANCIS & MARYLOU	0270	176.10	5		375200	02366	00460	2	73 TRUDY DR
ROSSILLO,NICHOLAS J & ELIZABETH	0187	124	25		257100	08154	00886	2	31 LEO PL
ROSTEK,HENRYK	0025	17	9		034900	08424	00308	2	84 HOME PL
ROSTEK,HENRYK	0028	18	13		037400	07789	00697	2	93 HOME PL
ROTELLI,FRANK & SUSAN	0368	277	8		500900	07038	00713	2	4 ORCHARD CT
ROTHMAN,LEONARD & MILDRED	0300	224	5.01		415300	06875	00109	4B	300-2 COLUMBIA AVE
ROTHMAN,LEONARD & MILDRED	0300	224	6.01		415500	06875	00109	4B	300-1 COLUMBIA AVE
ROTONDELLA,FRANK	0195	125.06	18.01		268900	07369	00991	2	198 SAINT JOSEPH BLVD
ROWTIE, DANIEL N	0027	17	29	C0020		01871	00459	2	124 HOME PL UNIT 20
ROZON, KELVIN & MORALES, YASSETTE	0119	73	38		164100	02062	01151	2	482 FARNHAM AVE

TAXING DISTRICT NO. 31 LODI

COUNTY NO. 02 BERGEN

NAME OF OWNER ADDITIONAL OWNERS	PAGE NO.	BLOCK NO.	LOT NO.	LOT QUALIF.	ACCOUNT NO.	DEED BOOK PAGE	PROPERTY CLASS LOCATION
RT 46 ENTERPRISES LLC	0302	227	11		418200	05080 00947	4A 145 ROUTE 46
RT 46 RLTY LLC D/B/A AMG RT. 46	0302	228	7		418400	00704 02463	4A 179 ROUTE 46
RT 46 RLTY LLC D/B/A/ AMG RT. 46	0302	228	1		418300	00704 02463	4A ROUTE 46
RT.17-LODI,LLC C/OSHEILA ZIPPORAH	0274	194.02	6			08141 00710	4A 99 ROUTE 17 (REAR)
RUBILOV, NIKITA & ELENA	0104	64	22		142300	03124 01666	2 194 BURNS AVE
RUBINO, THOMAS C	0369	277	31		503300	03153 01204	2 32 MAC ARTHUR AVE
RUBY, ROMMEL B. & MARIA PAZ	0255	174.07	17		354700	00072 01257	2 19 LONGVALLEY RD
RUESTA,JUAN & MARIETTA	0245	165	56.01		339000	08825 00630	2 52 CALVIN AVE
RUFFEL,LOUIS & ANA	0095	60	8.02		129700		1 244 WESTERVELT PL
RUFFEL,LOUIS & ANA	0095	60	9		129800	08130 00499	2 246 WESTERVELT PL
RUFFEL,LOUIS & ANA	0095	60	11		129900	08130 00499	1 248 WESTERVELT PL
RUEO,NENITA V.	0336	252	17		455900	07712 00425	2 34 LINDEN ST
RUGAR, TRACEY ANN (ETAL)	0295	220	21		408700	01822 00197	2 93 AVE E
RUGOVA, LIRIDON & KALTRINA	0369	277	33			03930 00606	2 36 MAC ARTHUR AVE
RUIZ MARTE, REMY ALEXANDER	0120	73	51.01		164800	04706 01059	15F 450 FARNHAM AVE
RUIZ-CHAVEZ, SERGIO	0103	64	7		141500	04061 01088	2 145 CORABELLE AVE
RUIZ, GISETH & MATIAS, KEVIN T	0274	202	13		382000	04594 00161	2 28 AVE A
RUIZ, ROGELIO A & PAOLA M	0370	277	36		503800	00459 01669	2 6 EDWARD CT
RUIZ,MARIA	0053	34	5		072300	04917 00257	2 32 KIPP AVE
RUIZ,MARIA D	0271	176.12	11		377700	08182 00094	2 80 TRUDY DR
RULAND,KATHLEEN	0046	29	1.01	C007K	061600	08617 00452	2 44 SO MAIN ST #7K
RUSCICA,VINCENZO B.& ANGELA M.	0269	176.09	8		374500	04715 00174	2 6 HANCOCK ST
RUSCITTO,ANGELO & TERESA	0085	54	49		114300	07976 00303	2 313 WESTMINSTER PL
RUSSELL,JACQUELINE	0224	151	62		310000	04055 00906	2 66 GARIBALDI AVE
RUSSELL,LINDA & JOSEPH	0213	141	13		294000	08498 00730	2 384 GARIBALDI AVE
RUSSO, ADELINE	0284	210	1.02		393900	01626 00101	2 10 AVE C
RUSSO, SANDRA	0067	46	1		090900	05227 00485	2 130 CENTRAL AVE
RUSSO,ALFRED,R & DAWN MARIE	0327	248	11		443600	07539 00145	2 128 HAMILTON AVE
RUSSO,GLENN,SR & JUDITH M	0108	66.02	1		148500	08106 00302	2 20 FIRST ST
RUSSO,JOSEPH & ANNA	0198	128	14		272900	08312 00732	2 100 NORWOOD AVE
RUSSO,VINCENT & ANDREA	0351	263	135		476500	09379 00242	2 216 CHARLTON AVE
RUSSONIELLO,LORRAINE & PETER	0229	154	41		316600	00353 01898	2 75 GARIBALDI AVE
RUSSONIELLO,PETER & LORRAINE	0229	154	39		316500	08116 00749	2 71 GARIBALDI AVE
RUTH KAMINSKI (W)	0031	21	23		041000	05689 00001	2 3 PATTON ST
RUZANSKI, BARBARA	0368	277	18		501900	09564 00129	2 6 CHARLES CT
RYKOLA, STEPHEN & DE CRESCE, P.	0237	157	43.01			00609 02116	2 10 MONEY ST
RYKPEMA,RALPH	0158	104	4.02		215300	06205 00084	2 135 LIBERTY ST
RYPKEMA,RALPH	0155	103	15.03		212500	07460 00215	2 136 LIBERTY ST
RYPKEMA,RONALD & RALPH & ELLEN	0158	104	4.01		215200	07534 00440	2 142 UNION ST
S SEDRAK INVESTMENTS LLC	0324	241	10		438500	02780 01318	4C 21 HAMILTON AVE
S.& V.LASCARI REALTY CO.	0279	204	87		388400		4A 10 AVE B
S.& V.LASCARI REALTY COMPANY	0276	204	5		384100	08084 00946	4B NO MAIN ST
S&N REALTY HOLDINGS LLC	0066	44	12		089300	04504 00407	2 17 HILLCREST AVE
S&N REALTY HOLDINGS LLC	0106	65	18		145700	04644 00596	2 61 RIVER ST
SAAD, AMAL	0046	29	5	C003A	062600	05471 01126	2 50 SO MAIN ST #3A
SAAVEDRA,ANGEL R.& MARIA	0079	52	63		107700	06846 00181	2 405 FARNHAM AVE
SABAT, RONALD	0094	59	66		128700	04361 01716	2 47 BURNS AVE
SABATER,MILTON JOHN & THERESA	0100	62	26		137000	08573 00516	2 78 BURNS AVE
SABATINO, MICHAEL	0073	50	62		100400	01088 01246	2 283 FARNHAM AVE
SABOVIC,EZRA & SEMO	0303	229	60		420600	09001 00460	2 77 PASADENA AVE
SABRY,FATIHA	0174	117	39		237700	08881 00331	2 167 PATERSON AVE
SADIK,RIHAM	0044	29	1.01	C006G	059900	09591 00263	2 44 SO MAIN ST 6G
SADLOCHA,PIOTR & BERNADETTA	0033	21.01	40		043100	08313 00254	2 18 PATTON ST
SAENZ, JULIO D & LUZ	0141	96	11		193100	01396 01280	2 75 WASHINGTON ST
SAFONTE JR, CHARLES M	0056	37	5		075500	02341 00266	2 28 CENTRAL AVE
SAGRI,CARLO	0070	49	4		095600	08746 00548	2 160 CENTRAL AVE
SAGRI,SALVATORE & ANTONINA	0070	49	7		095800	08350 00048	2 156 CENTRAL AVE
SAIFAN,KHALED & HANAN	0353	264	123		480000	00175 01284	2 128 CHARLTON AVE
SAIFAN,YAHYA	0182	121	53		249100	09567 00296	2 237 PATERSON AVE
SAINT-GERMAIN,DONALD&LAURI	0217	143	19		299100	04681 00739	2 66 MITCHELL ST
SAINT-HILAIRE,FERNANDO&JAQUEZ,MAYRA	0134	91	12		183200	08958 00211	2 55 HUNTER ST
SAKEVICH, CIRO M	0154	103	7.01		211200	02721 01618	2 147 WASHINGTON ST
SALAFIA REALTY LLC	0302	229	16		419100	08847 00163	4A 174 ROUTE 46
SALAFIA REALTY LLC	0302	229	18		419200	08847 00163	4A 172 ROUTE 46
SALAFIA REALTY LLC	0302	229	24		419300	08847 00163	4A 170 ROUTE 46
SALAMA, NARDINE N & MINA N	0334	251	15		452400	01562 00762	2 30-32 HOWARD ST
SALAMAK,SANDRA J	0333	250	41		450400	08187 00955	2 55 HOWARD ST
SALAMANCA, JUAN CARLOS ETAL	0351	263	147		477100	02440 00989	2 190 CHARLTON AVE

TAXING DISTRICT NO. 31 LODI

COUNTY NO. 02 BERGEN

NAME OF OWNER ADDITIONAL OWNERS	PAGE NO.	BLOCK NO.	LOT NO.	LOT QUALIF.	ACCOUNT NO.	DEED BOOK PAGE	CLASS	PROPERTY LOCATION
SALAMEH, ISSA & AMAL	0359	269	21		487800	02399 00574	2	99 CHARLTON AVE
SALAS, LUIS & DAMARYS FERNANDEZ	0283	209	38		392000	09656 00133	2	88 AVE C
SALAZAR JAIRALA, FRANCISCO V	0011	6	28		014700	02511 00808	2	113 WESTERVELT PL
SALAZAR, DAVID	0098	61	35		134000	02194 00103	2	201 BURNS AVE
SALAZAR, MICHAEL & RIVERA, NATALIE	0226	152	26		312300	05390 00777	2	19 VICTOR ST
SALEEM, MOHAMMAD	0347	259	219		470800	03307 02264	2	260 CHURCH ST
SALEH, SMAHER	0258	174.08	22		358700	04189 00062	2	4 BRANCA CT
SALEH,ADNAN & YUSRA	0363	271	23		493400	06952 00821	2	219 CHARLTON AVE
SALEK JR, EDWARD	0050	31	3		066700	02608 02313	2	247 SO MAIN ST
SALERNO,FELICE,(ETALS)	0078	52	37		106100	08410 00188	2	465 FARNHAM AVE
SALERNO,NANCY	0158	105.01	1		216100	08901 00149	2	103 HUNTER ST
SALERNO,P.J.(V) & C.	0189	125.01	6		260100	04730 00404	2	11 BARBARA CT
SALLAH,BETHUEL O	0082	53	57		111100	03628 01398	2	275 WESTMINSTER PL
SALLEMI, ROSS & SALLEMI, JOSEPHINE	0008	4	53		010600	04368 01688	4A	115 FIRST ST
SALOMON, MARISOL & KAREL	0062	42	15		084500	00933 02178	2	45 ROOSEVELT AVE
SALTARES JR, ROBERT & CAROLINA	0244	165	34.01		338300	04292 01158	2	12 CALVIN AVE
SALTARES JR, ROBERT & CAROLINA	0291	218	16		403600	03128 00456	2	27 AVE D
SALVACION,(W)SHARON L.	0147	99.01	17.02		201100	07852 00638	2	8A-B ORCHARD ST
SALVACION,(W)SHARON L.	0147	99.01	17.02		201100	07852 00638	15F	8A-B ORCHARD ST
SALVATO,JOHN A & PATRICIA A	0290	217	55		402400	08719 00621	2	68 AVE E
SALVATORE III, DOMINICK	0256	174.07	34		356400	04158 00104	2	14 GREENLAWN DR
SALVATORE, LIZA A	0163	108	19		223300	02358 01930	2	121 CENTRAL AVE
SALVIO,HEDY J	0226	152	32		312600	08130 00550	2	154 GARIBALDI AVE
SALVO (TRSTE), JACK & KATHLEEN	0068	46	24		091900	09485 00117	2	11 MONROE ST
SAMI,ALMA E & EDILBERTO	0009	5	18		011900	08860 00140	2	77 WESTERVELT PL
SAMKO, ROBERT M	0037	26	8		049900	00547 00345	4A	180 SO MAIN ST
SAMKO,EDWARD B	0290	217	47		402000	08220 00748	2	84 AVE E
SAMPERI, MARIE J.	0162	107	21		222400	06518 00491	2	158 WASHINGTON ST
SAMPERI,FRANK D & VALENTINA	0156	103	24		213200	08013 00349	2	163 BELL AVE
SAMSUZZOHA, AFM & AFRIN, SUBRONA	0059	40	16		080000	04381 01696	2	185 PROSPECT ST
SAN GIORGIO,VINCENZO & MARIA	0148	99.02	8		202500	07425 00215	2	80 AUTUMN ST
SAN LORENTZ LLC	0312	233.03	61.06	C0012		04246 00760	2	184E TERHUNE AVE
SANCHEZ MENA, JUAN A ETAL	0268	176.07	11		372800	03119 00055	2	50 TRUDY DR
SANCHEZ-GUILLEN, ERIKA J ETAL	0300	225	190.02		416100	04654 00987	2	190 RAGONESE ST
SANCHEZ, ALAN & ANSELMO M	0097	61	11		132900	05386 01369	2	296 WESTERVELT PL
SANCHEZ, EDWIN	0149	99.02	29		204100	00593 00451	2	30 ORCHARD ST
SANCHEZ, EDWIN A & JENNIFER L	0241	160	8		333000	04200 01600	2	37 JOHN ST
SANCHEZ, JONATHAN	0135	91	31		184700	04621 00823	2	38 AUTUMN ST
SANCHEZ, RICHARD D	0232	155	55		319900	03687 00395	2	176 COLUMBIA LN
SANCHEZ, ROBERT ANTONIO ETAL	0254	174.06	27		353000	04076 01223	2	22 BLUERIDGE RD
SANCHEZ, ROBINSON A	0154	103	6.02		210800	04216 01351	2	137 WASHINGTON ST
SANCHEZ, SPARROW JAMES ETAL	0058	40	2		079300	05122 00061	2	155 PROSPECT ST
SANCHEZ,CONSUELO	0357	267	8		485300	08243 00917	2	119 CHURCH ST
SANCHEZ,FABIOLA A	0212	140	35		292800	04671 00365	2	34 COLUMBIA AVE
SANCHEZ,GUILLERMO E. & LEONAR	0190	125.01	33		261300	07932 00014	2	15 LOUIS ST
SANCHEZ,KEVIN ETALS	0094	59	69		128800	04879 01245	2	41 BURNS AVE
SANCHEZ,MIGUEL & MARGIE	0058	39	19		078900	07759 00225	2	49 CENTRAL AVE
SANCHEZ,PAUL F & TASAYCO,G.V.	0354	265	57		481000	09662 00006	2	217 CHURCH ST
SANCHEZ,RUBEN	0321	235.01	75.04		433300	08304 00392	2	124 MCKINLEY AVE
SANCHEZ,VICTOR M	0010	5	33		012700	08858 00398	2	154 WESTMINSTER PL
SANCILIO,PANTALEO & GIUSEPPINA M.	0113	68	21		155100	09485 00258	2	176 CORABELLE AVE
SANG, VAN BIAK & MEN, CER	0232	155	63		320300	05553 01169	2	144 COLUMBIA LN
SANGIORGIO, ENZO M	0193	125.04	1		265600	01414 01580	2	220 SAINT JOSEPH BLVD
SANGTANI (ETALS),NALINI	0055	36	20		074900	08739 00314	2	15 ADAMS PL
SANGTANI,NALINI	0187	124	9		256200	08796 00680	2	8 JAMES PL
SANJINES,RAQUEL A.	0045	29	1.01	C006M	060400	08590 00101	2	44 SO MAIN ST #6M
SANMARTIN, JOSE & GEORGINA	0235	156	39		324000	04571 00444	2	25 CHURCH ST
SANTACROCE, LIBORIO	0071	49	27		096700	01490 01256	2	59 MONROE ST
SANTANA (ETAL),JACOB & LISA	0335	251	34.02		453400	00201 00718	2	61 LINDEN ST
SANTANA, HECTOR & RACHEL A RIBOT-	0163	108	21		223400	03426 00931	2	131 CENTRAL AVE
SANTANA, JOSEPH & JOAN	0138	93	39.03		188900	04801 01695	2	48 JAMES ST
SANTANA,MANUEL&ELIZABETH	0342	258	120		464600	05041 01514	2	120 LEO PL
SANTANDER BANK N A	0125	82	10		171400	01886 01142	4A	39 SO MAIN ST
SANTANDER BANK, N.A.	0125	82	7		171300	05986 00397	4A	35 SO MAIN ST
SANTASIERO, JOHN T & CAROLANN	0058	39	8		078400	04295 01453	2	125 PROSPECT ST
SANTASIERO,JOHN T & CAROLANN	0058	39	10		078500	08921 00379	2	127 PROSPECT ST
SANTIAGO, EDWIN & JACQUELINE FLORES	0355	265	67		481500	01034 02058	2	237 CHURCH ST
SANTIAGO, PEDRO J & AMARO, IRIS	0369	277	28		503000	05415 00440	2	10 CHRISTOPHER CT

TAXING DISTRICT NO. 31 LODI

COUNTY NO. 02 BERGEN

NAME OF OWNER ADDITIONAL OWNERS	PAGE NO.	BLOCK NO.	LOT NO.	LOT QUALIF.	ACCOUNT NO.	DEED BOOK PAGE	CLASS	PROPERTY LOCATION
SANTIAGO,JOSE A.	0359	269	38		488600	08030 00707	2	24 PASADENA AVE
SANTIAGO,MARGARET M(COLL)&FRANKLIN	0351	263	151		477300	03360 01485	2	40 SO SAVOIE ST
SANTOS(ETC), JUAN A & ADALGISA	0336	252	7		455400	00953 02174	2	14 LINDEN ST
SANTOS-RAMIREZ,BRENDI E	0289	217	1		399800	03976 00103	2	43 AVE D
SANTOS, FRANCINE ALESSIA ETAL	0326	244	40		441400	05343 00641	2	84 SHERMAN AVE
SANTOS, JOSE LUIS VARGAS	0314	233.03	61.06	C0033		04610 01729	2	188D TERHUNE AVE
SANTOS, YESENIA M	0288	212	58		399500	01589 01764	2	54 AVE D
SANTOS,ANA	0212	140	8		292100	09155 00099	2	375 GARIBALDI AVE
SANTOS,JOAO F. & MARIA C.	0111	67	10		152100	07686 00472	2	64 CORABELLE AVE
SANTOS,JOSE & MARIA	0290	217	41		401700	08588 00443	2	96 AVE E
SANTOS,PAULO J & MARIA I	0155	103	7.02		211300	08138 00323	2	145 WASHINGTON ST
SANZARI,ALFRED % JOEL HAMMER	0212	140	26		292600	06122 00246	1	GARIBALDI AVE
SANZARI,ARMANDO	0102	63	24		140000	07973 00130	2	101 ARNOT ST
SAPNA INVESTMENTS, LLC	0046	29	1.02		062100	09655 00406	4A	4 HUNTER ST
SAPUAY,ERWIN & ROVEE ROSE	0169	113	17		230700	09149 00119	2	46 MCKINLEY AVE
SAQUIC,MARGARITO & MARIA	0013	7	15		017200	08430 00007	2	111 GARFIELD AVE
SAQUIC,MARGARITO & MARIA	0195	125.06	21		269100	09284 00228	2	285 UNION ST
SARABAMOUN, MICHELLE	0092	58	50		125200	05433 00128	2	341 WESTERVELT PL
SARAO (ETALS),JOSEPH R	0007	4	32		009500	00400 02218	2	193 WESTMINSTER PL
SARETE-CABRAL, CLEOFIS	0027	17	29	C0018		03123 00968	2	124 HOME PL UNIT 18
SARGENTI,JOSEPH & ROSEMARIE	0029	18	30		038300	08658 00573	2	129 HOME PL
SARGO, INC	0037	26	8.01		050000	01632 00278	2	39 CHESTNUT ST
SARIOGLU, ERCAN	0358	267	17	C0002		09274 00079	2	139 CHURCH ST UNIT 2
SARMEINTO, ALBERTO	0074	51	8	C0004		04538 01546	2	396 HARRISON AVE #4
SARMIC LLC	0210	137	21		288300	03471 01979	4C	300 GARIBALDI AVE
SARMIENTO MALDONADO, MIGUEL & ETALS	0207	136	50.03		284400	04555 01268	2	37 PAULINE TERRACE
SARMIENTO-GUERRERO,CHRISTIAN F	0093	59	30		127200	04276 01154	2	212 WESTERVELT PL
SARMIENTO,HELEN N(ETAL)	0325	244	18		440900	08419 00251	2	69 HAMILTON AVE
SARTA,CAROLINE & JOSEPH	0350	263	110		475300	09317 00331	2	321 CHURCH ST
SASIELA,WILLIAM J.&VALERIE ANN	0308	233	25		426300	07394 00513	2	222 TERRACE AVE
SASS,LAWRENCE L JR.& ALICE D	0341	257	162		462800	06745 00832	2	13 STOKES ST
SASSANO, DEBORAH L	0364	271	51		494700	02180 02113	2	134 PASADENA AVE
SATKOWSKI,MICHELINE (W)	0162	107	19		222300		2	152 WASHINGTON ST
SATTA,CONCETTA	0265	176.04	6		369400		2	47 TRUDY DR
SAULINO, SAVERIO & BARBARA	0089	56	74.01		120000	04174 01506	2	92 FIRST ST
SAULINO,PAUL F.&JOSEPHINE (LE)	0318	234	41		429600	08807 00039	2	197 GROVE ST
SAULINO,PAUL F,JOSEPHINE (LE)	0092	59	1		125600	08942 00245	2	90 FIRST ST
SAUMA PROPERTIES OF LODI LLC	0299	224	3.02		414800	03042 00551	4B	39 ROBINSON RD
SAVARESE, ANTHONY J & MAUREEN	0260	174.16	8.01		362400	04787 00689	2	11 BRANCA CT
SAVERIO,ANTONIA, & MINA LOIACONO	0133	90	17		181500	07613 00945	2	60 CHURCH ST
SAVINO-DILGER,CATHY	0312	233.03	61.06	C0010		00353 00157	2	184C TERHUNE AVE
SAVINO,DOMONICO J.AGMES(ETAL)	0321	236	5		433700	08050 00706	2	26 SHERIDAN ST
SAWICKI,PIOTR	0034	22	4		044800	08167 00583	2	76 CHESTNUT ST
SCAGLIONE,RICARDO L.& MARIA R.	0033	21.02	51		044200	07155 00008	2	193 ROOSEVELT AVE
SCALERA,RONALD J & LUCRETIA	0332	250	26		449700	05992 00479	2	50 GARDEN ST
SCALIA,ANTHONY (W) & ANGELA	0333	250	49		450800	04505 00148	2	35 HOWARD ST
SCALIA,JAMES & GERALDINA	0342	257	268		464500	08317 00467	2	166 CHURCH ST
SCANDIFFIO,EILEEN	0184	122.02	1		252400	07351 00950	2	4 AIDA CT
SCANEL,MARK	0227	153	9		314000	07118 00791	4A	174 GARIBALDI AVE
SCANEL,MARK	0227	153	11		314100	07118 00791	4A	178 GARIBALDI AVE
SCAR ASSOCIATES LLC	0006	3	30		007200	03331 02491	2	182 FARNHAM AVE
SCARAVILLI,ROSALBA	0259	174.10	11		360300	08023 00669	2	2 WHITEOAK DR
SCARCELLA,SALVATORE (V) & CLAIRE	0063	42	40		085500	04806 00330	2	62 HILLCREST AVE
SCARDINO,ANGELINA & VINCENT	0355	265	74		481800	09527 00470	2	41 CHRISTOPHER ST
SCARPULLA,CARMELO & ISABELLA	0177	119	54		242000	07437 00655	2	83 LAWRENCE AVE
SCATURRO,A & A AND J & P	0337	252	35.01		456800	05958 00237	2	47 VREELAND ST
SCATURRO,ANTONIO & AURORA	0338	252	46.01		457900	08536 00304	2	25 VREELAND ST
SCATURRO,GASPARE & LAURA	0337	252	27		456400	07388 00310	2	54 LINDEN ST
SCATURRO,GASPER & LAURA	0337	252	38.01		457100	07854 00328	2	41 VREELAND ST
SCATURRO,VINCENT & GIROLAMA M	0151	100	33		206200	09274 00166	2	68 JAMES ST
SCHAEFFER,ERIC A &(ETAL)	0001	1	22		001200	08363 00337	2	199 FARNHAM AVE
SCHIPILLITI, JOSE & ANGEL A	0204	134	4		280900	04590 00298	2	240 GARIBALDI AVE
SCHIRO,RUSSELL JR & DIANE	0304	230	16		421800	06869 00857	2	94 RICHMOND ST
SCHLETT DAVID A.	0006	3	35		007400	06778 00624	2	174 FARNHAM AVE
SCHREIB,FRED	0072	50	9		097700	08158 00885	2	320 HARRISON AVE
SCHRIEKS, ROBERT J & MARIE A ETALS	0262	175.02	2		364600	02040 00597	2	31 CALVIN AVE
SCHRIEKS,BLANCHE C(S)	0254	174.06	22		352500	04911 00310	2	13 WHITEOAK DR
SCHRIEKS,MARC	0214	142	14		295300	09588 00367	2	27 KEASLER AVE

TAXING DISTRICT NO. 31 LODI

COUNTY NO. 02 BERGEN

NAME OF OWNER ADDITIONAL OWNERS	PAGE NO.	BLOCK NO.	LOT NO.	LOT QUALIF.	ACCOUNT NO.	DEED BOOK PAGE	CLASS	PROPERTY LOCATION
SCHULER, BRYON L (ETAL)	0361	270	43		491400	01888 00194	2	82 PASADENA AVE
SCHULTZ, GEORGE & URSULA	0230	154	85		317300	07993 00627	2	36 COLUMBIA LN
SCHWARTZ (ETAL), JOEL I	0124	76	16.07	C0009		01387 00204	2	7-9 SHERMAN AVE
SCHWARTZ, ANATOLY	0310	233.02	60	C0007		04338 01250	2	7 STAAL LN
SCHWARTZ, CHARLES R JR & KRISTIN	0311	233.03	61.02		428200	09483 00275	1	TERHUNE AVE (REAR)
SCHWARTZ, KATHERINE M	0254	174.06	23		352600	04728 00211	2	15 WHITEOAK DR
SCHWARZ, ROBERT SEBASTIAN	0159	105.01	16		217100	04755 00755	2	88 GROVE ST
SCIARRA, DANIEL & MARINA, E & D	0159	105.01	19		217300	07525 00670	2	80 GROVE ST
SCIMECA (ETAL), DAVID	0283	209	23		391300	01314 01012	2	73 AVE B
SCIMECA, SANTO & SANTA & ANNA	0229	154	33		316300	02614 01599	2	59 GARIBALDI AVE
SCIMECA, CONSTANCE	0277	204	28		385500	08514 00098	2	47 AVE A
SCIMECA, JOSEPH & MARIA CIRA	0291	218	12		403400	07028 00699	2	19 AVE D
SCIMECA, MARY F	0195	125.06	11		268400	08900 00393	2	26 PINE ST
SCIMECA, S. & A.	0144	97	13.01		197400	05440 00106	2	106 SAINT JOSEPH BLVD
SCIAFANI, ANTONINO & GILDA	0004	2	40		004500	05540 00063	2	252 HARRISON AVE
SCOLARO, S & C & SCOLARO, SALVATORA	0346	259	113		469500	06094 00169	2	143-145 SAINT JOSEPH BLVD
SCONZO, SUSAN THERESA (CATENARO) TRSTE	0176	119	23		240300	05576 00540	2	300 UNION ST
SCOPAC, THOMAS	0194	125.05	1		266800	01112 01442	2	202 SAINT JOSEPH BLVD
SCORZETTI, MICHAEL & LUCILLE ETALS	0327	248	1		443100	03024 02269	2	108 HAMILTON AVE
SCRAFANI, CHARLES E JR.	0032	21.01	21.04		042100	07181 00111	2	13 MARY ST
SCRAFANO, ANTHONY & CONCETTINA	0284	209	56		393300	07422 00155	2	52 AVE C
SCROZZO, J. & CARDINALE, J.S.	0121	74	29		166300	08018 00005	2	515 WESTMINSTER PL
SDK LODI APTS LLC	0128	89	7.03		175500	09302 00128	4C	11 MASSEY ST
SEBASTIAN, GEETHU	0257	174.08	16		358100	05508 00828	2	28 LONGVALLEY RD
SEEBACK, PETER	0312	233.03	61.06	C0008		03592 01036	2	184A TERHUNE AVE
SEGURA, JOSE A AMAYA ETAL	0043	29	1.01	C004K	057400	03999 00902	2	44 SO MAIN ST #4K
SEIDE, WINDSOR & CLAUDINE	0036	23	30		047900	08362 00992	2	69 CHESTNUT ST
SEIDITA, ANTHONY & THERESA	0152	101	1		207500	09491 00306	2	59 PROSPECT ST
SEIF, HANY N	0135	91	35		185000	02544 00073	2	21 SUMMER ST
SEIJO, ELVA & HUAMAN, GABRIELA V	0222	145	27.01		305600	08529 00025	2	103 KIMMIG AVE
SELMANAJ, ORJAN & SIBORA	0331	249	53		447900	05178 00969	2	23 GARDEN ST
SEMENEVA, RAFAEL & NATALIA	0123	76	16.07	C0008		04124 01514	2	7-8 SHERMAN AVE
SENANDE, ANDRES & ANA	0028	18	2.02		036400	07452 00604	2	12 WALNUT PL
SENATORE, MICHAEL L & BARBARA J	0254	174.06	32		353500	09578 00411	2	12 BLUERIDGE RD
SENTIPAL, JOAN & GREGORY	0181	121	37		248300	08432 00799	2	271 PATERSON AVE
SEPEDE, JACQUES	0011	6	22		014400	04171 01156	2	125 WESTERVELT PL
SEPEDE, MICHAEL (V) & MARILYN	0260	174.11	12		361200	04483 00013	2	7 SHADY LN
SEPPENTINO (ETALS), ROBERT	0069	47	29		093600	09530 00375	2	21 SHERIDAN ST
SERAFIN, JOZEF & MAGDALENA	0283	209	43		392400	00518 01089	2	74 AVE C
SEREE, DAWN M	0159	105.01	15		217000	09408 00086	2	116 AUTUMN ST
SEREK, JACQUELINE PITOCCHO	0295	220	17		408500	09043 00010	2	85 AVE E
SERGI, MARY ANN (D) & ARTHUR J. SR	0060	40	30		080900	08732 00276	2	60 ROOSEVELT AVE
SERINO, JANICE & D'AMBROSIO, JOYCE	0346	259	115		469600	06990 00212	2	46 LEO PL
SERRANO-MORALES, RICHARD & KARINA	0115	68	88		158400	02125 00346	2	52 CONTANT AVE
SERRANO, MILTON (ETAL)	0018	10	18	C0002		09399 00259	2	53 PARK AVE UNIT 2
SETH, VIDUR & NEETA	0045	29	1.01	C007H	061400	03531 01391	2	44 SO MAIN ST #7H
SETIEN, ANA	0372	278	13		507100	01406 00477	2	79 MAC ARTHUR AVE
SEVAN ASSOCIATES, INC	0305	230.08	21		422800	08412 00026	4A	101 TERHUNE AVE
SF3S REAL ESTATE LLC	0273	192.02	5		380100	01295 00136	4A	340-348 ESSEX ST
SGOBBA, PETER & NICHOLAS	0373	279	11		508400	09123 00387	2	8 JAMES CT
SH 729-744 LLC	0184	122.01	69		251800	00794 00487	4A	123 ROUTE 46
SHAH, HAIDER A & MUJTABA H & SYED A	0293	219	32		406600	05578 00470	2	54 AVE F
SHAH, DAKSHESH & ANJANA	0341	257	164.02		462900	08330 00852	2	11 STOKES ST
SHAH, HAKIMAH	0198	127	36		272000	08739 00343	2	117 NORWOOD AVE
SHAHID, AMGED & KAREN	0345	259	92		468500	09570 00143	2	23 DAVIS DR
SHALAMAH, ANDRII ROMANOVICH	0217	143	15		298700	04659 01196	2	59 SIDNEY ST
SHALHOUB, JOHN J	0023	13	16		031100	05152 01053	2	124 GARFIELD AVE
SHAMETAJ, JOHANNA R & ERTUGERT	0345	259	87		468300	01538 00379	2	171 SAINT JOSEPH BLVD
SHANNON, CHARLES E. & MARY L.	0158	104	5.04		215700	08645 00536	2	144 UNION ST
SHARIF, AFZAL	0033	21.02	53		044400	00911 02005	2	201 ROOSEVELT AVE
SHARIF, OMAR	0206	136	38		283700	02844 00051	2	317 GARIBALDI AVE
SHARIF, OMAR	0054	34	34		073300	00021 00861	2	29 MCKINLEY AVE
SHARMA (ETALS), MITALIBEN	0065	43	48.01		088400	00432 02448	2	148 GROVE ST
SHARMA, PARTH PRADIPKUMAR ETAL	0135	91	33.01	C000A		05508 01028	2	27 SUMMER ST UNIT A
SHARRY, CHERYL	0295	220	25		408900	01485 00464	2	101 AVE E
SHEDLOCK, VALERIE	0085	55	9		114700	00325 00457	2	402 FARNHAM AVE
SHEHOLLI, LIRDONA & JETON	0211	138	5		290400	01283 01640	2	350 GARIBALDI AVE
SHEILA ZIPPORAH LP	0274	194.02	5.01		380900	03366 02283	4A	99 ROUTE 17

TAXING DISTRICT NO. 31 LODI

COUNTY NO. 02 BERGEN

NAME OF OWNER ADDITIONAL OWNERS	PAGE NO.	BLOCK NO.	LOT NO.	LOT QUALIF.	ACCOUNT NO.	DEED BOOK PAGE	CLASS	PROPERTY LOCATION
SHEILA ZIPPORAH LP	0274	194.02	5.02		380900	03396 01503	4A 99	ROUTE 17
SHEILA ZIPPORAH LP	0274	194.02	7		381100	03396 01503	4A 99	ROUTE 17
SHENDE, SUJEET & PRANITA	0031	21	13		040600	02785 02397	2 60	RICHMOND ST
SHENLOOGIAN, BRENDA	0203	132	31		280000	05260 00029	4A 20	ROUTE 46
SHENOUDA, REMOUN	0004	2	42		004600	05335 01478	2 248	HARRISON AVE
SHERPA, RINJI & PASANG N & ANG D	0211	138	10.01		290600	05119 01969	2 3	WISSE ST
SHIBILSKI, PHILIP C & SANDRA L	0347	260	49		471700	05128 01498	2 16	BRUCE CT
SHIMANSKY, PHYLLIS TRSTES/ETAL	0118	73	19		063200	02849 00364	4B 475	WESTMINSTER PL
SHIMANSKY, JOHN & PHYLLIS	0119	73	23		163300	07079 00274	4B 477	WESTMINSTER PL
SHIMANSKY, JOHN & PHYLLIS	0119	73	30		163700	07079 00274	4B 15	HILLSIDE PL
SHIMANSKY, JOHN & PHYLLIS	0119	73	31		163800	07079 02701	4B 494	FARNHAM AVE
SHIMANSKY, JOHN & PHYLLIS	0119	73	34		163900	07079 02701	1	FARNHAM AVE
SHIOBARA, KYE	0004	2	37		004400	08146 00280	4B 256	HARRISON AVE
SHIVANI ESTATE INC	0241	161	4		333700	08288 00474	4A 275	MAIN ST
SHIVANI ESTATE, INC	0241	161	6		333800	08288 00474	4A 287-291	MAIN ST
SHIVAS HOLDINGS LLC	0282	209	18	C000B		04418 01837	2 65B	AVE B
SHLEYFMAN, VADIM	0079	52	50.03		107000	08087 00194	2 433	FARNHAM AVE
SHOSHI, VEDAT & RRUSTEMAJ, QENDRIM	0335	251	61		454600	04894 00137	2 9	LINDEN ST
SHPERDHEJA, ENDRI	0148	99.02	1		202000	05314 00402	2 103	PROSPECT ST
SHREEJI INVESTMENTS HOLDINGS CO	0201	130	32		277000	03336 01601	4A 500	WESTMINSTER PL
SHREEJI INVESTMT HOLDINGS	0096	60	24		130800	08786 00914	4A 117	ARNOT ST
SHUART, KENNETH & LISA	0160	105.02	12		218500	08002 00882	2 68	GROVE ST
SIDHU, SINGH JASPRIT	0319	235	31		432100	09637 00010	2 101	MCKINLEY AVE
SIENICKI, ALEKSANDRA	0094	59	47		127800	04256 00623	2 85	BURNS AVE
SIERRA, LUZ E & CAROLINA	0286	211	36		396900	03274 01326	2 16	AVE D
SIERRA, HORACIO	0042	29	1.01	C004G	057100	08564 00116	2 44	SO MAIN ST #4G
SIGL, EDWARD H. & JOANNE M.	0253	174.06	20		352300	07298 00089	2 9	WHITEOAK DR
SIKORA, RAFAL & RENATA T	0306	230.08	21.02	C0013		00384 01384	2 66	TERHUNE AVE #13
SILVA, CARLOS R & ANGELICA	0182	121	47		248800	05321 00349	2 249	PATERSON AVE
SILVA, CARMEN & JORGE	0036	23	28		047800	05447 01067	2 65	CHESTNUT ST
SILVA, CARMEN & XAVIER	0067	45	18		090500	04784 00628	2 105	CENTRAL AVE
SILVA, MARIA	0357	267	14		485600	01524 01707	2 135	CHURCH ST
SILVA, XAVIER & DIAZ, DHIANA N	0069	48	1		094000	03071 00568	2 186	WOODSIDE AVE
SIMON, DENNIS	0153	102	17		209600	08796 00582	2 116	MERCER PL
SIMONS, JOHN C	0216	143	14		298600	00391 00761	2 55	SIDNEY ST
SIMPSON, RONALD & PATRIZIA V	0197	127	34		271900	03839 00520	2 115	NORWOOD AVE
SINATRA, NICHOLAS	0333	251	3		451800	01944 00463	2 151	HAMILTON AVE
SING-BENCO, HENRY & CECILIA	0290	217	35		401400	08852 00351	2 108	AVE E
SINGH, BACHITTAR & KAUR, RANJIT	0095	60	14		130100	03318 00971	2 256	WESTERVELT PL
SINGH, BHAGWANT (ETAL)	0200	130	4		275800	01844 01656	2 442	WESTMINSTER PL
SINGH, GURNEET & KAUR, RAVINDRA	0011	6	25		014600	03717 00265	2 119	WESTERVELT PL
SINGH, HARVINDER & KAUR, PARVEEN	0198	128	10		272700	03411 01026	2 104	NORWOOD AVE
SINGH, JAGDEEP & KAUR, HARPREET	0084	54	45		114100	05470 00805	2 327	WESTMINSTER PL
SINGH, JARNIAL & SHER S CHOCHAN	0282	209	1		390100	00422 00020	2 29	AVE B
SINGH, RANJIT & KAUR, SANDEEP	0082	53	45		110600	05299 01482	2 297	WESTMINSTER PL
SINGH, SUKHWINDER & SARBJIT K	0345	259	81.01		468000	00738 02052	2 183	SAINT JOSEPH BLVD
SINGH, SUKHWINDER & SARBJIT K	0345	259	84		468000		2	SAINT JOSEPH BLVD
SINGH, ANJU & NIRMAL	0078	52	40		106400	08893 00408	2 453	FARNHAM AVE
SINGH, BALBIR	0075	51	26.02		102200	09127 00717	2 383	FARNHAM AVE
SINGH, BALJEET	0003	2	11		003100	03579 00090	2 221	FARNHAM AVE
SINGH, BHAGWANT	0081	53	23		109600	03984 00800	2 308	FARNHAM AVE
SINGH, FATHAJEET & KAUR, RAJWINDER	0196	127	5.01		270700	03906 01404	2 184	TERRACE AVE
SINGH, JAGDEEP & MANDEEP & JOGA SINGH	0163	108	4		222600	03863 00518	2 144	HUNTER ST
SINGH, JOGA & JASVER KAUR	0086	55	31		115900	08309 00033	2 11	HUGHES ST
SINGH, KIRANDEEP & GURDEEP	0233	155	79		321100	04252 01507	2 106	COLUMBIA LN
SINGH, SUKHDEV & SUKHVIDER K	0308	232	9		425100	08809 00633	2 28	LOGAN PL
SINGH, UJJAGAR & BHUPINDER KAUR	0293	219	14		405500	08207 00451	2 17	AVE E
SINNING, PIEDAD C & MARVY L	0050	31	22		067600	04941 00662	2 35	HENRY ST
SIRKA, PAVEL & ZUZANA	0127	88	11		173400	08158 00152	2 43	LIBERTY ST
SISON, ANTHONY CARL TURARAY ETAL	0270	176.11	8		376400	05471 01925	2 4	YOLANDA PL
SITA, GHEORGHE & LENUTA ETAL	0024	15	13.01		033700	03716 00126	4A 39	FIRST ST
SIUDAK, LORRAINE C. (ETALS.)	0032	21.01	39		043000	07961 00551	2 16	PATTON ST
SKENDERASI, INESA & HOXHA, ARBER	0315	233.03	61.06	C0052		04235 01672	2 203D	TERHUNE AVE
SKLAR, SARAH ETALS	0125	82	12		171500	02651 01179	2 7	CENTRAL AVE
SKY ONE PROPERTIES LLC	0323	238	19		436600	03461 01659	4A 200	ROUTE 46
SMAGALSKI, MARGARET & WAYNE	0251	174.05	6		348900	00558 02154	2 5	BLUERIDGE RD
SMALLS, MICHELLE	0327	247	55	C000B		09311 00309	2 5	PUTNAM ST UNIT B
SMART, JEYESH, KATKI	0249	172	1.02		345900	06877 00994	2 28	GUNTHER AVE

TAXING DISTRICT NO. 31 LODI

COUNTY NO. 02 BERGEN

NAME OF OWNER ADDITIONAL OWNERS	PAGE NO.	BLOCK NO.	LOT NO.	LOT QUALIF.	ACCOUNT NO.	DEED BOOK PAGE	CLASS	PROPERTY LOCATION
SMI ASSOCIATES HOLDING CO INC	0004	2	44		004800	01385 00521	4A	244 HARRISON AVE
SMITH VALERA, ANTIA E	0091	58	21.02		123800	05577 00436	2	325 WESTERVELT PL
SMITH,CHRISTOPHER J & DAWN MARIE	0258	174.10	3		359500	08378 00058	2	18 WHITEOAK DR
SMITH,J & P	0187	124	17		256600	07418 00969	2	28 JAMES PL
SMITH,MARIA C & NAGLE,ELIZABETH	0239	159.01	7		331000	09396 00268	2	25 BOYD ST
SMITH,SAL,EUGENE & CATHERINE (LE)	0269	176.10	2		374900	07266 00070	2	5 YOLANDA PL
SMITH,SALVATORE & DOREEN	0367	277	1		500200	07385 00154	2	1 SHORT ST
SOARES,MIGUEL	0215	142	41		296400	08398 00930	2	72 HAMILTON AVE
SOARES,SILVERIO & PERFEITA	0136	92	24		186600	06326 00094	2	37 AUTUMN ST
SOARES,SILVERIO & PERFEITA	0148	99.01	33.01		201800	07208 00849	2	77 PROSPECT ST
SOCHACKI/RADZIKOWSKI (ETAL)	0042	29	1.01	C004B	056600	01130 01899	2	44 SO MAIN ST #4B
SOKOLOWSKI,JANE	0286	211	25		396200	06564 00316	2	32 AVE D
SOLANKI, NAYANA	0200	129	34		275500	01791 01185	2	115 RICHMOND ST
SOLANKI, PRITI	0132	90	9	C0006		03301 00873	2	28 CHURCH ST UNIT 6
SOLANKI, REHKA & RAJANIKANT	0325	244	13		440500	02449 01711	2	53 HAMILTON AVE
SOLARES, CARISSA	0111	67	12		152300	04308 01682	2	56 CORABELLE AVE
SOLARTE, CARLOS A & ALVAREZ,MARIA F	0157	104	1.08		214400	04180 01286	2	120 UNION ST
SOLER, OLIVER	0181	121	30		248000	02591 01471	2	288 BELL AVE
SOLIMAN, JACK & CHRISTINA	0345	258	251		467700	02298 00387	2	200 CHURCH ST
SOLIMAN, JUAN & YOGELI	0089	57	4		120400	01808 01788	2	328 WESTMINSTER PL
SOLIMANDO, LISA D	0259	174.10	16		360800	03308 00938	2	41 LONGVALLEY RD
SOLIS, ABRAHAM	0080	53	1		108600	04791 01710	2	270 FARNHAM AVE
SOLIS, HECTOR G & YESSYCA M.Y	0003	2	30			00456 00340	2	270 HARRISON AVE
SOLIS, JOANNE	0225	151	92		311200	02963 00660	2	4 GARIBALDI AVE
SOLORZANO,LUIS	0103	63	42		140900	08150 00484	2	113 CORABELLE AVE
SOLTYS,CARMELA	0024	14	17		232400	05225 00365	2	33 FIRST ST
SOMMERFELDT, JOANN D ETALS	0356	266	48		484400	03645 01591	2	41 STOKES ST
SON, HAN IK	0006	4	4.01		007900	05509 00590	2	208 FARNHAM AVE
SON,DAECHUL	0305	230.08	21.02	C0004		04988 00421	2	66 TERHUNE AVE #4
SONDERGARD, CHERYL	0209	137	4	C0008		08145 00632	2	266 GARIBALDI AVE
SONDEY, CASMIR	0056	37	25		076500	02727 01677	2	17 LINCOLN PL
SONG,WON SEOK	0145	97	14.03	C0008	197700	04354 00637	2	209 UNION ST #8
SORBELLO,DANA	0182	121	65		249700	07107 00876	2	213 PATERSON AVE
SORBELLO,VINCENT A JR	0097	61	15		133100	08076 00374	2	306 WESTERVELT PL
SORBER,CAROLINE E	0373	279	7		508000	08679 00903	2	70 MAC ARTHUR AVE
SORIANO, MANUEL & MICAELINA	0169	113	39		231800	05168 01067	2	191 TERRACE AVE
SOSA, CARLOS D & ESPINAL, ROSEMARY	0060	40	28		080800	04522 00192	2	74 ROOSEVELT AVE
SOSA, JOSE & JESSE	0258	174.08	20		358500	02012 00464	2	17 REDSTONE LN
SOT CONSTRUCTION CORP	0228	154	7		00000000	04755 00119	4A	340 MAIN ST
SOTO (ETALS), MICHAEL	0303	229	47		420000	08998 00432	2	80 CHRISTOPHER ST
SOTO,EDGAR H	0235	156	44		324500	08753 00509	2	29 CHURCH ST
SOTO,JEISON	0145	97	24		198200	03764 00172	2	19 JAMES PL
SOTTO,MILAGROS M & CEZAR A	0176	119	33.01		240800	00171 00916	2	322 UNION ST
SOUSA, MANUEL C & MARIA H	0130	89.01	14		178800	01041 02133	2	16 MASSEY ST
SPAGNUOLO, ROSANNE (ETAL)	0130	89.01	10		178400	01462 01672	2	8 SAINT JOSEPH BLVD
SPAHIU,BILBIL & ZHULJETA	0319	235	33		432200	09322 00090	2	103-105 MCKINLEY AVE
SPATUZZA, JOSEPH JR & LYNELL	0070	48	32		095300	09542 00351	2	67 SHERIDAN ST
SPEER,JESSICA & CATHERINE	0142	97	6.04		195400	09104 00191	2	62 SAINT JOSEPH BLVD
SPENCE,FLORIDA	0074	51	4		101200	09261 00055	2	384 HARRISON AVE
SPENCER SAVINGS & LOAN ASSOC	0054	34	17		072800	06116 00205	4A	107 SO MAIN ST
SPERO,THOMAS & DEBORAH	0270	176.10	7		375400	07613 00207	2	2 LORELEI TERR
SPINDEL REALTY LLC	0045	29	1.01	C007E	061100	04167 01844	2	44 SO MAIN ST #7E
SPINELLA,EPIFANIO A.& FRANCESCA	0121	76	3.01		167500	06321 00109	2	554 HARRISON AVE
SPINELLA,GIOVANNA	0175	118	21.01		238900	06957 00242	2	196 PATERSON AVE
SPINELLA,SALVATORE & GIOVANNA	0165	109	28		225500	07392 00884	2	12 OTTAWA AVE
SPINELLI, LINDA P TRSTE	0335	251	44		453800	02834 01942	2	45 LINDEN ST
SPREEN,GLENN EDWARD	0226	152	28		312400	08803 00752	1	VICTOR ST
SPRING 52 LLC	0135	92	10.01		185700	00066 01469	4C	52 SPRING ST
SPROVIERO JR,MICHAEL (S)	0168	112	7		229200	08667 00468	2	170 HUNTER ST
SPROVIERO, (W) & LILLIAN	0089	57	1.02		120300	00000 00000	2	42 WILLARD ST
SPROVIERO, ANNE E	0194	125.04	12		266700	09514 00480	2	295 UNION ST
SPRUSANSKY,JAMES & REGINA	0248	170	27.01		344600	06909 00217	2	15 HANSEN ST
SROZZO, LORI & MICHAEL & MATTHEW	0101	62	74		38800	05169 00711	2	11 CORABELLE AVE
ST FRANCES OF SALES CHURCH	0142	97	1		194700		15D	125 UNION ST
ST GEORGE,THOMAS S & JAYNE E	0042	29	1.01	C003L	056100	03626 01020	2	44 SO MAIN ST #3L
ST JOSEPH CHURCH	0135	92	1		185400		15D	40 SPRING ST-RECTORY
ST JOSEPH CHURCH	0135	92	8		185600		15B	46 SPRING ST-SCHOOL
ST JOSEPH CHURCH	0136	92	23		186500	04901 00430	15D	39 AUTUMN ST-ADMIN OFFICE

TAXING DISTRICT NO. 31 LODI

COUNTY NO. 02 BERGEN

NAME OF OWNER ADDITIONAL OWNERS	PAGE NO.	BLOCK NO.	LOT NO.	LOT QUALIF.	ACCOUNT NO.	DEED BOOK PAGE	PROPERTY CLASS LOCATION
ST JOSEPH R C CHURCH	0136	92	22		186400	05191 00150	15D 41 AUTUMN ST-YOUTH CNT
ST MICHAEL'S COLUMBIAN CLUB OF LODI	0142	96	21		194500	05644 00405	15D 39 WASHINGTON ST
ST NICHOLAS CEMETERY	0025	16	2		034400	06598 00744	15E PASSAIC AVE
ST.GEORGE,DOROTHY(W)(S)	0307	231	18		424000		2 271 GROVE ST
ST.GEORGE,RICHARD P.	0063	42	43		085700	06632 00209	2 56 HILLCREST AVE
ST.JOSEPH CHURCH	0135	92	3		185500	04943 00223	15D SUMMER ST
ST.JOSEPH R.C.CHURCH	0137	93	1.02		187600	06102 00419	15D ST.JOSEPH PLAZA
STAFFA (TRUSTEE),FRANK P	0319	235	25		431800	00046 01012	2 87 MCKINLEY AVE
STAFFA JR, ANTHONY ETAL	0319	235	27		431900	01855 02408	2 89 MCKINLEY AVE
STAINÉ,DOMENIC (V)&BARBARA	0295	220	19		408600	05193 00222	2 89 AVE E
STANIC, WILLIAM	0294	219	42		407100	03264 00921	2 34 AVE F
STANKIEWICZ, GEORGE	0076	51	42		102900	00916 00847	2 355 FARNHAM AVE
STANKIEWICZ,GEORGE & DONNA	0076	51	36		102600	06792 00819	2 367 FARNHAM AVE
STATE OF NEW JERSEY	0242	162	49		335800		15C MAIN STREET- VACANT LAND
STEDJAN,ERLING	0017	9	55.02		022900	08262 00785	4A HOME PL
STEFANOSKI, MIRCE & MILENA	0196	126	1		269700	01897 00054	2 47 TERHUNE AVE
STEIN,DONALD J.(V)	0019	10	51		026000	08800 00855	2 47 HOME PL
STEINHAUSER,GERALD & LORI	0353	264	100		478900	08382 00608	2 39 SO SAVOIE ST
STETTNER,DALILA M	0243	165	15.01		337500	08530 00269	2 21 RIVERVIEW AVE
STEWART,JAMES L & STELLA	0057	38	10		077300	09612 00140	2 10 LAFAYETTE PL
STICA,ROBERT & MARGUERITE	0013	7	16		017300	08912 00119	2 33 BRYANT PL
STIER, JENNIFER MARIE TRSTE	0050	31	9		067000	05310 00985	2 15 HENRY ST
STOBNICKI, JULISSA ETAL	0261	174.19	3.01		363100	05392 00634	2 2 SHADY LN
STONE CREEK, INC.	0108	66.02	6		148800	08153 00900	4A 10 FIRST ST
STRAMANDINO, GARY	0352	264	80		477900	02709 01451	2 261 CHURCH ST
STRAUB,RONALD P	0147	99.01	22		201300	03916 01153	2 96 SPRING ST
STRAUB,STEPHEN T	0150	100	12		205000	03916 01160	2 103 SPRING ST
STRONI, FATMIR & PARASHOEVI	0246	166	27.01		340400	01458 01292	2 26 RIVERVIEW AVE
STUART (ETC), PATRICIA	0335	251	57		454400	00668 00294	2 17-19 LINDEN ST
STUMP, JAMES & NICOLE	0069	48	4		094100	01245 01136	2 192 WOODSIDE AVE
STUMP,ROBERT A.& PAMELA F.	0367	276	23		499500	06831 00078	2 45 MAC ARTHUR AVE
STUPAK, SERGEY & LARISA	0177	119	58		242300	02819 02321	2 73 LAWRENCE AVE
SUAREZ, CLAUDIA & ENRIQUE	0324	241	4		438300	04478 01352	2 9 HAMILTON AVE
SUAREZ, PEDRO L & ALEXIS	0253	174.06	9		351200	03669 01673	2 1 FERNDAL CT
SUAREZ,JORGE	0157	104	3.04		215000	04915 00624	2 125 LIBERTY ST
SUCCESS RENTALS LLC	0315	233.03	61.06	C0043		04884 01935	2 202A TERHUNE AVE
SUELTO-NIETO, WILLIAM	0036	23	36		048300	03018 01013	2 81 CHESTNUT ST
SUEZ WATER NJ,LLC	0049	30	23		065300		4B TERHUNE AVE
SUGARDOLL ENTERPRISES LLC	0191	125.02	3		261900	02922 00083	4A 245 UNION ST
SUKONTORN, SOMRUTAI ETAL	0305	230.08	21.02	C0006		02845 00578	2 66 TERHUNE AVE #6
SULCE, BUJAR & DYLBKO	0001	1	8		000600	00720 02410	2 173 FARNHAM AVE
SULLIVAN, RYAN	0159	105.01	18		217200	01196 01234	2 84 GROVE ST
SULTANA,RAIHANA&TANZIMA	0180	120	51	C0271	245800	04315 00540	2 271 BELL AVE
SULZEN KENNETH @ BARBARA ANN (LE)	0361	270	23		490400	08339 00283	2 161 CHARLTON AVE
SUMMERLIN, JUSTIN G & NATASHA A	0083	53	74		112000	04237 00074	2 239 WESTMINSTER PL
SUN, LICHAO & TANG, XIAOMING	0115	68	78		157900	05083 01711	2 13 DELL GLEN AVE
SUPOR, JULIANN	0167	111	9		228200	01346 00887	2 67 JEFFERSON AVE
SUPOR, JULIANN	0167	111	10		228300	00884 00336	2 73 JEFFERSON AVE
SUPOR,ROSEANN	0167	111	6		228100	07878 00038	2 154 HUNTER ST
SURGEN,JACQUELINE R	0264	176.02	5		367500	08720 00498	2 27 TRUDY DR
SUSONI, KATYA	0122	76	16.01	C0006		05087 01830	2 596 HARRISON AVE UNIT 6
SUTER,JANICE (LIBERTI)	0132	90	9	C0003		05010 01851	2 28 CHURCH ST UNIT 3
SUTOVIC, PETKO & SVETLANA	0082	53	60		111300	02466 02081	2 267 WESTMINSTER PL
SUTOVIC,VELISA & LEONTINA MIKSA	0241	161	13		334200	09541 00469	2 305 MAIN ST
SVOREC, LEE MATTHEW & MICHELLE P	0373	279	12		508500	00390 01236	2 10 JAMES CT
SWANSON, MARIA & ERIK	0266	176.04	9		369700	01188 01149	2 53 LONGVALLEY RD
SWIECICKI, MARIA	0056	37	24		076400	01962 00330	2 13 LINCOLN PL
SYLAJ, FIDAN	0343	258	126		464900	03335 01923	2 131 SAINT JOSEPH BLVD
SYREK,THOMAS & CAROL	0288	212	56		399400	07961 00210	2 58 AVE D
SZABO, FERENC & KRISZTINA	0087	56	28		117700	04571 00568	2 294 WESTMINSTER PL
SZALA,ADAM & MALGORZATA	0049	30	41.01		066100	08463 00848	2 26 HENRY ST
SZALA,ADAM & MALGORZATA	0049	30	43.01		066200	08998 00058	2 22 HENRY ST
SZEWczyk (ETALS),WITOLD	0056	37	14		075900	09081 00390	4A 6 CENTRAL AVE
SZMACINSKI, MAREK (ETAL)	0136	92	18		186300	01489 02351	2 49 AUTUMN ST
SZOT,RADOSLAW	0220	144.01	27		304000	08696 00056	2 54 KEASLER AVE
T.T & SONS REALTY LLC	0080	52	74.03		108300	00845 00143	4C 528 HARRISON AVE
TABARES, EDGAR B & MONTOYA, ADRIANA	0332	250	22		449500	03723 00957	2 42 GARDEN ST
TADROS, GUIRGUIS S & RAWA	0065	43	28		087600	00637 00043	2 63 KIPP AVE

TAXING DISTRICT NO. 31 LODI

COUNTY NO. 02 BERGEN

NAME OF OWNER ADDITIONAL OWNERS	PAGE NO.	BLOCK NO.	LOT NO.	LOT QUALIF.	ACCOUNT NO.	DEED BOOK PAGE	CLASS	PROPERTY LOCATION
TADROS, MAGDI W & SADEK, LIDIA T	0046	29	5	C002A	062400	02932 01160	2	50 SO MAIN ST C002A
TAILOR, CHANDRAKANT & PRATIMA C	0081	53	30		109900	00754 00682	2	324 FARNHAM AVE
TAILOR, YOGESH & NITA	0331	249	60		448200	02358 01436	2	9 GARDEN ST
TAKATA, SHIGUEYUKI L	0147	99.01	20		201200	04624 00973	2	102 SPRING ST
TAKATA,MILCA Y	0055	36	23		075100	04094 01025	2	172 PROSPECT ST
TAKESH, GUILLETTA TRSTE	0009	5	8		011400	05254 01475	2	55 WESTERVELT PL
TALA-A INC	0339	254	1.01		459200	00673 01054	2	2 VREELAND ST
TALLIA,DOUGLAS JR.& GEORGANN	0292	218	26		404100	07623 00836	2	50 AVE E
TAMANG, NIRAJ & RAIL SOPHIYA	0034	22	10		045100	05151 00829	2	66 CHESTNUT ST
TAMAYO, ETHEL	0143	97	7.10	C000A	196000	02539 01974	2	179 UNION ST UNIT A
TAMBORINI(ETAL),SHIRLEY M	0270	176.10	8		375500	00102 00357	2	4 LORELEI TERR
TAMBURRO, ANTHONY J & RUBY	0176	119	25		240400	01148 02477	2	304 UNION ST
TANCO,CARMEN	0112	68	5		154200	08655 00156	2	74 ARNOT ST
TANG,DAMON & PAMELA	0351	263	153.01		477400	07033 00430	2	176 CHARLTON AVE
TANGORRA,J.& L.& DE PROSPO,J.JR.	0333	250	45		450600	07194 00519	2	43 HOWARD ST
TANIS, DAVID R (V)	0096	60	43		131600	01543 02081	2	129 BURNS AVE
TANIS, DAVID R (V)	0096	60	43	X	131600	01543 02081	15F	129 BURNS AVE
TARI, RAMAZAN	0209	137	10		287700	01611 02132	2	278 GARIBALDI AVE
TARIO, AFAQ & PATEL, SONAL N	0330	249	41		447400	04578 01472	2	43 GARDEN ST
TASSILLO, JAMES V & KAREN	0272	176.12	13		377900	01895 02170	2	84 TRUDY DR
TAVERA, FABIAN C PAIPILLA ETAL	0120	74	7		165300	03328 02270	2	12 HILLSIDE PL
TAVERAS, KARINA	0093	59	24		126900	04124 00761	2	202 WESTERVELT PL
TAVERAS, RAFAEL & DEMORIZI, DANIELIA	0258	174.09	5		359200	02762 02179	2	42 LONGVALLEY RD
TAVERAS,GUSTAVO & EDWARD	0120	74	10		165500	08989 00298	2	510 FARNHAM AVE
TAWFIK, MARK & MARYANA	0206	136	46		284100	01151 00001	2	331 GARIBALDI AVE
TAX,MICHEAL	0284	209	63		393700	06183 00177	2	36 AVE C
TAYLOR, DAENIELLE	0100	62	50		137800	03446 01575	2	61 CORABELLE AVE
TAYNAI,PHYLLIS	0371	278	6		506400	08570 00585	2	65 MAC ARTHUR AVE
TEJADA-SANTOS, PABLO	0328	248	34		444500	03145 00617	2	65 KEASLER AVE
TEJADA, ALBA M (ESCOBAR) ETAL	0174	118	9		238300	02269 01472	2	172 PATERSON AVE
TEJADA, JUAN A	0094	59	65		128600	01535 01365	2	51 BURNS AVE
TEJADA,ADRIAN	0059	40	19		080200	04363 01400	2	29 KIPP AVE
TEJADA,YOSELYN	0317	234	3		428600	09308 00419	2	199 TERRACE AVE
TELEP, JEFFREY & STACY	0251	174.05	10		349300	00520 01280	2	13 BLUERIDGE RD
TELESCA,RONALD J & KAREN A	0064	43	1		086200	08529 00774	2	126 GROVE ST
TEMPLO,DAVID(S)(V) & ANN MARIE	0099	61	52		134900	05509 00115	2	167 BURNS AVE
TENEBRUSO, SUSAN K	0228	153	18		314400	05484 00421	4A	18-22 VICTOR ST
TENEMAZA, OLGA B	0326	244	45		441900	04212 00433	2	64 SHERMAN AVE
TENEMPAGUAY, RAUL	0284	209	48		392700	05380 00453	2	68 AVE C
TENZING,SONAM	0316	233.03	61.06	C0062		03948 01992	2	205B TERHUNE AVE
TERAN, RILQUE D	0275	202	16		382200	02651 01912	2	34 AVE A
TERER, GIDEON & SALLY	0329	249	4		448400	05439 01521	2	115 HAMILTON AVE
TERRACE MANAGEMENT LLC	0052	32	34		070100	03482 00158	4A	SO MAIN ST
TETTSU BUSHI HOLDINGS LLC	0103	64	1		141200	08652 00956	4C	100 ARNOT ST
TEUS & BELLE LLC	0041	29	1.01	C003H	055800	04648 00085	2	44 SO MAIN ST #3H
THALLER,ROBERT JOSEPH JR	0091	58	20		123600	08264 00353	2	400 WESTMINSTER PL
THAPA,BIMAL&SUSHMA	0294	219	44		407200	04890 01290	2	30 AVE F
THATIGUTLA, NAVEEN REDDY	0080	52	74.04	C0007	108400	03300 00219	2	524 HARRISON AVE UNIT 7
THE BERGEN BIBLE BPT CHURCH	0213	141	1		293400	08864 00327	15D	GARIBALDI AVE-VACANT LAND
THE BRITAN GROUP LLC	0013	7	18		017500	03985 00305	1	62 WESTERVELT PL
THE ELAN	0184	122.01	90			00517 01454	4A	111 RT. 46 W
THE FALCON FAM IRREV TRST	0226	152	19		312000	01952 02300	2	133 KENNEDY DR
THE FALCON FAM IRREV TRST	0226	152	39		312900	01952 02295	2	142 GARIBALDI AVE
THE MANSARD APTS.LLC	0212	140	10		292200	08644 00729	4C	381 GARIBALDI AVE
THEDFORD,GRACIELE VIEIRA	0206	136	40		283800	00313 00446	2	321 GARIBALDI AVE
THEN, DOLORES	0043	29	1.01	C005H	058600	05233 01662	2	44 SO MAIN ST #5H
THEOBALD,GARY & THERESA	0174	118	17		238700	07312 00582	2	188 PATERSON AVE
THEOPHILE, FRANTZY & CHARLISA	0277	204	35		385800	03943 01887	2	65 AVE A
THEOPHILE, FRANTZY & CHARLISA	0277	204	35	X	385800	03943 01887	15F	65 AVE A
THIRD EYE REAL ESTATE LLC	0204	134	1.01		280600	04106 01517	4B	196-210-220 GARIBALDI AVE
THIRD EYE REAL ESTATE LLC	0365	274	3			04106 01517	1	VARIOUS
THIRUMALAISAMY (ETAL),ARAVINDAN	0282	209	18	C000A		09181 00284	2	65A AVE B
THOMAS & CHERYL KOZIOL INC	0247	169.01	1		343100	07862 00816	4C	329 MAIN ST
THOMAS & CHERYL KOZIOL REALTY LLC	0247	169.01	4		343200	08661 00509	4A	327 MAIN ST
THOMAS,JAMES P.& ACIONE	0145	97	17		197900	07802 00195	2	225 UNION ST
THOMAS,MARK S.& PATRICIA M.	0154	103	4.04		210400	07536 00214	2	115 WASHINGTON ST
THOMAS,THOMAS J & MARY ANN	0213	140	37		292900	05902 00105	2	36 COLUMBIA AVE
THOOL,TEJPAL	0170	115	1		232500	08118 00709	2	202 UNION ST

TAXING DISTRICT NO. 31 LODI

COUNTY NO. 02 BERGEN

NAME OF OWNER ADDITIONAL OWNERS	PAGE NO.	BLOCK NO.	LOT NO.	LOT QUALIF.	ACCOUNT NO.	DEED BOOK PAGE	PROPERTY CLASS LOCATION
THOOL, TEJPAL P & SEEMA T	0126	88	6		172500	08507 00558	2 26 UNION ST
THORNTON V. CAROL	0066	44	26		089800	07502 00237	2 110 GROVE ST
THORPE, ROSA	0068	47	8		092800	05453 01847	2 22 MONROE ST
THORPE, ROSA M	0146	98	1		198700	08775 00204	2 2 HILLCREST AVE
THORPE, ROSA M	0146	98	26		200000	08775 00204	1 HILLCREST AVE
TILLET, ROGER	0363	271	43		494400	08505 00344	2 150 PASADENA AVE
TINEO, LUIS	0148	99.01	24		201400	02440 00412	2 92 SPRING ST
TINEO, CRISTINA	0358	269	3		486800	03461 00321	2 60 STOKES ST
TIRADO, BIENUEENIDO & OLEFINA, (ETALS)	0367	276	27.04		500100	07883 00637	2 53 MAC ARTHUR AVE
TIRICO II, VINCENT & KLAUDIA A	0327	247	63			05186 00283	2 97 HAMILTON AVE
TIRICO, DEBRA	0327	247	59			02158 01971	2 45 PUTNAM ST
TIRICO, DANA	0236	157	30		326200	04492 00596	2 31 HOPE ST
TIRICO, PASQUALE	0061	41	5		082400	04844 00328	2 70 KIPP AVE
TISSERA, MARK & FERNANDO, JEEWAN ETAL	0178	119	71		243200	04661 01951	2 49 LAWRENCE AVE
TKACZ (ETAL), ZBIGNIEW	0171	115	26		233600	09102 00028	2 39 LAWRENCE AVE
TND PROPERTIES LLC	0004	2	43		004700	04435 01807	2 246 HARRISON AVE
TOBE, HIROSHI & MAMI	0232	155	65		320400	03538 01424	2 140 COLUMBIA LN
TODARO, WILLIAM & SIFONTE, YADIRA	0298	223.01	46		412900	03633 00452	2 93 AVE F
TODOROVIC, MILORAD & ELIZABETH	0347	259	221		470900	08183 00012	2 256 CHURCH ST
TOLEDO, NATASHA	0340	256	284		461200	03518 01096	2 132 CHURCH ST
TOLENTINO (ETAL), LEANDRO S	0372	278	7		506500	08551 00634	2 67 MAC ARTHUR AVE
TOLENTINO, AUGUSTO	0279	204	74		387800	03899 01575	2 40 AVE B
TOMARCHIO, ALFIO	0344	258	237		467000	02641 01495	2 226 CHURCH ST
TOMCZYK, PAWEŁ P & MALGORZATA	0285	210	13		394400	09409 00400	2 21 AVE B
TONELLI REALTY L.L.C.	0214	141	21		294400	08087 00747	2 400 GARIBALDI AVE
TONELLI REALTY, L.L.C.	0214	141	24		294500	08087 00747	4A 404-410 GARIBALDI AVE
TOOR, MOHAMMAD A. & ANJUM S.	0066	44	10		089200	07945 00840	2 9 HILLCREST AVE
TOPCIU, BAJRAM & MEDIHA	0068	46	35		092500	03413 01531	2 35 MONROE ST
TORAL, RAFAEL	0207	136	76.01		285600	08505 00200	2 244 COLUMBIA AVE
TORMEN, JOSEPH A	0134	91	14		183300	08612 00024	2 57 HUNTER ST
TORNA, DELI & GONZALEZ, STEPHANIE	0219	143.01	16.10			02880 00683	2 80 KENNEDY DR
TORNAMBE, PAOLO & JOSEPHINE	0038	27	8		051600	08234 00500	4C 160 SO MAIN ST
TORO, GLADYS	0358	269	5		486900	04939 01916	2 64 STOKES ST
TOROSSIAN, NOUBAR	0100	62	19		136700	04375 00353	2 62 BURNS AVE
TORPEY, THOMAS	0368	277	10		501100	05210 00444	2 8 ORCHARD CT
TORRE, FRANCIS	0047	29	5	C008B	063800	01763 00648	2 50 SO MAIN ST #8B
TORRE, VERONICA A	0349	260	187		473700	02785 01557	2 324 CHURCH ST
TORRE, FRANCIS X.	0047	29	5	C007B	063600	08039 00752	2 50 SO MAIN ST #7B
TORRES ZAPATA, ALEX R.	0084	54	43			03793 01381	2 331 WESTMINSTER PL
TORRES-ORNELAS, JONATHAN ETAL	0131	89.01	17.02		179200	03597 00135	2 10 MASSEY ST
TORRES, ARMANDO	0164	109	21		224800	03037 01199	2 87 GROVE ST
TORRES, ARMANDO	0164	109	22		224900	03037 01205	2 85 GROVE ST
TORRES, CHARLIE	0201	130	38		277200	02779 00799	2 347 WESTERVELT PL
TORRES, JOSE E	0193	125.04	3		265800	04319 00975	2 5 ROBERT CT
TORRES, JULIA	0263	176.01	1		366200	02468 00702	2 38 RIVERVIEW AVE
TORRES, TOMMY & ANA & CARMEN J	0092	59	6		125900	04654 00298	2 160 WESTERVELT PL
TORRES, DAVID & YIEANA ROSALES	0188	125	21.04		259000	09142 00105	2 7 DAVIS DR
TORRES, JUANA	0330	249	33.01		447000	08538 00876	2 55 GARDEN ST
TORRES, RONALD	0187	124	20		256700	03533 01834	2 36 JAMES PL
TORRICO, MAX O. & MARIBEL	0276	204	11		384500	07709 00911	2 13 AVE A
TOSUNI-O'NEILL, DIANA	0073	50	37.01		099200	05465 01206	2 376 HARRISON AVE
TOTH, ROSA (LE) S	0354	265	48		480700	01596 01228	2 199 CHURCH ST
TRABAL, ENRIQUE SR & MARIA V	0284	209	51		392900	08650 00025	2 62 AVE C
TRAFICANTE, ANTHONY	0230	155	11		318400	02892 00217	2 119 GARIBALDI AVE
TRAN, HIEP V & PHAM-TRAN, HIEP	0223	151	11		307800	04494 00177	2 21 KENNEDY DR
TRAN, NGHIA & NGUYEN, HOAI	0156	104	1.01		213700	03486 00521	2 93 LIBERTY ST
TRANI JR, ALEXANDER & JULIE	0087	56	13		116900	04337 00299	2 266 WESTMINSTER PL
TRANSCONTINENTAL GAS PIPELINE CORP.	0001	GAS	VAR		000100		4A BOROUGH OF LODI
TRANPANI, FRANCESCO & CALOGERA L.	0187	124	5		256100	07776 00854	4C 231-233 UNION ST
TRAPHAGEN, THEODORE B. & KATHLEEN	0046	29	1.01	C0070		07422 00823	2 44 SO MAIN ST #7-O
TRAUTNER, RAYMOND	0177	119	55		242100	06759 00668	2 79 LAWRENCE AVE
TRAUTZ, MICHAEL	0164	109	18.01		224400	01885 01741	2 135 HUNTER ST
TRELLA, JOEL G. & BARBARA P.	0245	166	24.01		340300	07734 00031	2 24 RIVERVIEW AVE
TREMINIO (ETAL), JUANA GRISEYDA(V)	0172	116	40		235800	09370 00398	2 191 BELL AVE
TREUBIG, JANICE	0275	202	33		383100	03134 02471	2 68 AVE A
TRICIA & WAYNE FLANEN	0098	61	45		134500	02210 01136	2 181 BURNS AVE
TRIFONOPOULOS, GEORGE	0131	90	6		180300	08464 00851	2 20 CHURCH ST
TRIM, PETAL	0054	34	13		072700	08541 00108	2 18 KIPP AVE

TAXING DISTRICT NO. 31 LODI

COUNTY NO. 02 BERGEN

NAME OF OWNER ADDITIONAL OWNERS	PAGE NO.	BLOCK NO.	LOT NO.	LOT QUALIF.	ACCOUNT NO.	DEED BOOK PAGE	CLASS	PROPERTY LOCATION
TRINCIANTE,RAYMOND(V)&ERNA A	0227	152	47		313300	06265 00479	2	122 GARIBALDI AVE
TRIOLO,MARIE	0244	165	43.01		338600		2	26 CALVIN AVE
TROCOLA,MARIE J	0004	2	52		005200	00021 01206	2	257 FARNHAM AVE
TRUSHI,ROZA(50%) ETALS	0015	9	14		020500	04870 01017	2	22 HOME PL
TRYANOWSKI, VICTOR J	0269	176.10	1		374800	02298 02238	2	7 VOLANDA PL
TSANG,WEI YIN	0044	29	1.01	C006H	060000	08209 00333	2	44 SO MAIN ST #6H
TSATSARONIS, STAMATIOS & PETER	0030	19	7.02		039200	03175 02286	2	440 PASSAIC AVE
TSERING, PEMA	0197	127	19		271300	04677 01839	2	123 ROOSEVELT AVE
TUCCI,LOUIS CARL(S)(V) & MILDRED	0032	21.01	34		042500	00067 00155	2	6 PATTON ST
TUCCILLO, ANTHONY JR & LOUIS	0137	93	13		187700	00672 01241	2	53 SPRING ST
TUCCILLO,LOUIS F	0137	93	15		187800	08743 00045	2	55 SPRING ST
TUCHOWSKA,ANNA	0087	56	24		117500	08393 00676	2	288 WESTMINSTER PL
TUFANO, ESTER	0011	6	43		015400	00524 01638	2	220 WESTMINSTER PL
TUFANO,ESTER	0003	2	32		004200	00082 01709	2	268 HARRISON AVE
TUFANO,JOHN & SILIA	0016	9	49		022400	07667 00468	2	14-16 CHARLES ST
TUFANO,JOHN & SILIA	0016	9	52		022500	07667 00472	2	10 CHARLES ST
TUFANO,JOHN & SILIA TRUSTEES	0023	13	17		031200	07667 00463	2	122 GARFIELD AVE
TUFANO,SAM & JOHN P.	0141	96	10		192900	07497 00325	2	79 WASHINGTON ST
TUFANO,SAM & JOHN P.	0141	96	10.01		193000	07497 00325	4A	77 WASHINGTON ST
TUFARO, DEBORAH MAE	0200	129	16		274600	02791 00098	2	96 CHESTNUT ST
TUFARO,GARY & JANET L.	0170	114	14		232400	07194 00855	2	12 LOUIS ST
TUFARO,PATRICIA	0076	51	50.01		103300	08125 00872	2	339 FARNHAM AVE
TUNCASLAN, LOLAN MUSLUM & MIGUELINA	0262	175.01	6		364400	02035 01748	2	504 MAIN ST
TURKU, ARBEN & KLEMENTINA	0072	50	33		099000	04101 00211	2	368 HARRISON AVE
TUZZOLINO,SANTO & MARIA	0153	102	3		208700	07613 00897	2	47 PROSPECT ST
TWENTY ESSEX LLC	0247	168	11		342400	08634 00145	4A	24 ESSEX ST
TWENTY ESSEX LLC	0247	168	13		342500	08410 00472	4A	20 ESSEX ST
TYRRELL,KEVIN	0304	230	8		21400	09348 00271	2	110 RICHMOND ST
UALODI, INC	0128	89	1.01		174900	01582 01302	4A	1 UNION ST
UBEN, JOSE L & LUIS J	0264	176.02	2		367200	02960 01835	2	38 BLUERIDGE RD
UBEN,ZOILA & WENDY	0148	99.02	6.01		202300	09415 00366	2	78 AUTUMN ST
UDA MEDICAL BUILDING LLC	0029	19	2		038500	03210 00650	4A	426 PASSAIC AVE
UE LODI DELAWARE, LLC	0126	87	1.02		172300	08762 00518	4A	5 & 25 WASHINGTON ST
UE LODI DELAWARE, LLC	0126	87	1.03		172400	08762 00518	4A	15 WASHINGTON ST
UEDA, MAKOTO & TOMOMI	0056	37	12		075800	02441 01245	2	14 CENTRAL AVE
UKA, BUJAR & TROKA, ANILA	0143	97	7		195500	04545 01927	2	167 UNION ST
UKA, BUJAR & TROKA, ANILA	0145	97	14.03	C0009	197700	04545 01883	2	209 UNION ST #9
ULLAH, WAJID	0261	175	4		363300	02157 01449	2	43 CALVIN AVE
ULLOA, MARLON	0178	120	20		244200	05565 01438	2	84 LAWRENCE AVE
UMANZOR, JON E	0174	118	11		238400	04559 01198	2	176 PATERSON AVE
UMINSKI, WACLAW (ETALS)	0180	121	4		246800	01833 01834	2	238 BELL AVE
UNCHAI, AND THAVUT & KIRALY, ALISON	0343	258	133		465200	03968 00459	1	JAMES PL
UNCHAI, AND THAVUT&KIRALY,ALISON	0344	258	231		466700	03968 00459	2	240 CHURCH ST
UNION STREET LODI NJ PROPERTIES LLC	0129	89	23.02		176800	04718 00623	4B	25 UNION ST
UNITED STATES OF AMERICA	0273	193.02	1		380500		15C	RTE 17 & ESSEX ST(ARMORY)
UNKNOWN	0008	4	58				15F	227 WESTMINSTER PL
UNKNOWN	0018	10	18				15F	53 PARK AVE
UNKNOWN	0020	11	10				15F	17A S. CORABELLE AVE
UNKNOWN	0026	17	29				15F	124 HOME PL
UNKNOWN	0036	23	34		048200	04912 00464	2	77 CHESTNUT ST
UNKNOWN	0039	29	1.01				15F	44 SO MAIN ST
UNKNOWN	0046	29	5				15F	50 SO MAIN ST
UNKNOWN	0048	30	12				15F	15 TERHUNE AVE
UNKNOWN	0060	40	46				15F	151 PROSPECT ST
UNKNOWN	0074	51	8				15F	396 HARRISON AVE
UNKNOWN	0077	52	32.03				15F	496A HARRISON AVE
UNKNOWN	0080	52	74.04				15F	524 HARRISON AVE
UNKNOWN	0086	56	3				15F	246 WESTMINSTER PL
UNKNOWN	0108	66.01	16				15F	58 RIVER ST
UNKNOWN	0109	67	1.01				15F	CORABELLE AVE
UNKNOWN	0122	76	16.01				15F	596 HARRISON AVE
UNKNOWN	0123	76	16.07				15F	7-1 SHERMAN AVE
UNKNOWN	0132	90	9				15F	28 CHURCH ST
UNKNOWN	0135	91	33.01				15F	27 SUMMER ST
UNKNOWN	0138	94	12.01				15F	31A JAMES ST
UNKNOWN	0143	97	7.10				15F	179 UNION ST
UNKNOWN	0144	97	14.03				15F	209 UNION ST
UNKNOWN	0156	103	32				15F	102 LIBERTY ST

TAXING DISTRICT NO. 31 LODI

COUNTY NO. 02 BERGEN

NAME OF OWNER ADDITIONAL OWNERS	PAGE NO.	BLOCK NO.	LOT NO.	LOT QUALIF.	ACCOUNT NO.	DEED BOOK	DEED PAGE	PROPERTY CLASS	PROPERTY LOCATION
UNKNOWN	0163	108	15					15F	117 CENTRAL AVE
UNKNOWN	0179	120	51					15F	269 BELL AVE
UNKNOWN	0197	127	31					15F	109 NORWOOD AVE
UNKNOWN	0198	128	23		273200	05360	01448	15F	93 CHESTNUT ST
UNKNOWN	0205	136	16.01					15F	230 COLUMBIA AVE
UNKNOWN	0206	136	34					15F	309 GARIBALDI AVE
UNKNOWN	0208	137	1					15F	18 SHORT ST
UNKNOWN	0208	137	4					15F	266 GARIBALDI AVE
UNKNOWN	0209	137	9					15F	274 GARIBALDI AVE C0001
UNKNOWN	0220	144.01	12		303300	05186	01145	15F	28 KEASLER AVE
UNKNOWN	0231	155	32					15F	161 GARIBALDI AVE
UNKNOWN	0238	159.01	2.01					15F	81 CHURCH ST
UNKNOWN	0279	205	1.02					15F	170 GREGG ST
UNKNOWN	0280	205	1.03					15F	160 GREGG ST
UNKNOWN	0282	209	18					15F	65A AVE B
UNKNOWN	0305	230.08	21.02					15F	66 TERHUNE AVE
UNKNOWN	0307	232	5		424900	05487	00921	1	150 NORWOOD AVE
UNKNOWN	0309	233	53		0	00000	00000	15F	149 NORWOOD AVE
UNKNOWN	0310	233.02	60					15F	1 STAAL LN
UNKNOWN	0312	233.03	61.06					15F	183A TERHUNE AVE
UNKNOWN	0320	235	75.03					15F	138A KIPP AVE
UNKNOWN	0320	235	75.04					15F	130A KIPP AVE
UNKNOWN	0327	247	55					15F	5 PUTNAM ST
UNKNOWN	0330	249	43					15F	41 A GARDEN ST
UNKNOWN	0357	267	17					15F	139 CHURCH ST UNIT 1
UNKNOWN	0006	4	17					15F	FARNHAM AVE
URENA, CARLOS & MASSIEL	0352	264	98		478800	03144	00492	2	297 CHURCH ST
URENA, TIGRIDID N CRUZ	0321	236	23		434700	03968	00908	2	107 KIPP AVE
URGILES PERALTA, HECTOR M	0128	89	8		175600	05512	00966	2	47 UNION ST
URGILES-MINOZ ETALS, ISABEL M	0016	9	34		021500	01615	00210	2	44 CHARLES ST
URUETA, CHRISTINE & RAFAEL	0348	260	72		472900	03115	00961	2	189 SAINT JOSEPH BLVD
US BANK TRUST C/O HUDSON HOME MGNT.	0162	107	5		221700	02652	01989	2	128 WASHINGTON ST
US BANK TRUST C/O HUDSON HOME MGNT.	0306	230.08	21.02	C0015				2	66 TERHUNE AVE #15
US CHICKEN INC	0184	122.01	74		251900	05157	00412	4A	119 ROUTE 46
USILO, ERICA LYNN & SAMSON OPEOLUWA	0160	105.02	7		218200	04346	01389	2	113 AUTUMN ST
V PUZINO DAIRY LLC	0368	277	14		501500	05165	01312	2	10 MAC ARTHUR AVE
V.F.W. HOLDING CO.	0143	97	7.12		196200	05506	00083	15F	163 UNION ST
VAC ASSOCIATES LLC	0210	137	24		288400	01663	00180	4C	306 GARIBALDI AVE
VAJDEVSKI, SASHO & MEJIA, KARLA	0165	109.01	62		226400	02815	02444	2	138 JAMES ST
VAKHARIA, GOVIND & YATNA	0228	154	17		315600	07419	00467	2	29 GARIBALDI AVE
VALDEZ, ERCILIA OMARA GERARDO ETAL	0105	64	51		143800	03218	02264	2	177 CORABELLE AVE
VALDEZ, JUAN E & FLORES, FRITZI M	0175	119	21		240200	02178	00420	2	298 UNION ST
VALENCIA-GONZALEZ, LUIS E	0089	57	14		120900	02949	02317	2	346 WESTMINSTER PL
VALENCIA, JAIRO & NARANJO, MERCEDES	0172	116	20		234800	04064	00651	15F	40 LAWRENCE AVE
VALENCIA, MANUEL E & JULIE A	0337	252	40.01		457300	03807	01332	2	37 VREELAND ST
VALENTE, RALPH (V) & LORRAINE	0268	176.07	7		372400	06881	00622	2	42 TRUDY DR
VALENTI, GIACINTO G. & MARY ANN	0237	157	39		326700	06486	00943	4C	47-53 JOHN ST
VALENTIN JR, THOMAS E	0301	225	202		416900	04094	01183	2	4 CHRISTIE ST
VALENTIN JR, THOMAS E	0339	256	206		460200	04094	01183	1	5 CHRISTIE ST
VALENTIN, ASHLEY D & RODRIQUEZ, MILLIE	0152	101	12		208300	02713	00445	2	81 JAMES ST
VALENZUELA, ROBERTI A	0033	21.01	41		043200	03654	00852	2	20 PATTON ST
VALERIO, MICHELLE	0291	218	23		403900	01166	01899	2	39 AVE D
VALERIO, SANDRA & CARRERAS. JOSE	0291	218	21		403800	02144	00934	2	35 AVE D
VALEZ, ISRAEL A ETAL	0340	256	292		461600	04697	01175	2	118 CHURCH ST
VALITUTTO, BRUNO	0049	30	35		065800	06999	00595	2	38 HENRY ST
VALITUTTO, BRUNO	0050	31	16		067300	03711	01827	2	25 HENRY ST
VALITUTTO, GIUSEPPE & MARIA	0049	30	40.01		066000	05734	00037	2	30 HENRY ST
VALLA, NADINE	0311	233.02	60			08068	00899	2	14 STAAL LN
VALLEJO, JUAN C ETALS	0168	112	12		229400	04921	01074	2	15 JACKSON PL
VALLESE, GRACE	0290	217	45		401900	02100	01255	2	88 AVE E
VALLEY VIEW LLC	0186	124	1		256000	01909	00190	4C	221-227 UNION ST
VAN DEUSEN JR, ROBERT & ARAFET, A	0251	174.05	8		349100	04696	01417	2	9 BLUERIDGE RD
VAN DONGEN, JAMES & DONNA TRSTES	0034	22	11		045200	02557	01754	2	64 CHESTNUT ST
VAN DONGEN, KAREN A	0166	110	10		227300	08482	00382	2	185 HUNTER ST
VAN WETTERING, GWENDY ETAL	0161	106.02	1.01		220600	01942	01526	2	162 BELL AVE
VANCE, NATALIE (MOLINA) & JOSHUA RYAN	0353	264	117		479700	04299	01029	2	140 CHARLTON AVE
VANDEMARK, PATRIZIA	0143	97	7.26		196500	04260	00508	2	80 SAINT JOSEPH BLVD
VANDERGROEF, CHARLES & DIANE	0348	260	55.03		472100	08885	00141	2	209 SAINT JOSEPH BLVD

TAXING DISTRICT NO. 31 LODI

COUNTY NO. 02 BERGEN

NAME OF OWNER ADDITIONAL OWNERS	PAGE NO.	BLOCK NO.	LOT NO.	LOT QUALIF.	ACCOUNT NO.	DEED BOOK	DEED PAGE	CLASS	PROPERTY LOCATION
VANEGAS, JOSE & RODRIGUEZ, LUISA F	0345	259	78		467800	03360	00222	2	15 SO SAVOIE ST
VANIAPILLIL, BINU J & LISBET	0322	237	19		435900	00299	00916	2	141 KIPP AVE
VANTERPOOL, JULIO A	0029	18	29		038200	04750	00060	2	125 HOME PL
VANTERPOOL, SONIA P	0043	29	1.01	C005F	058400	08733	00615	2	44 SO MAIN ST #5F
VARA, ANITA (W) (S)	0269	176.09	7		374400	06918	00012	2	4 HANCOCK ST
VARA, FRANK & CATERINA	0097	61	4		132600	08695	00015	2	106 ARNOT ST
VARGAS, DANIEL	0023	14	11		032000	04678	00509	2	21 FIRST ST
VARGAS, EULALIO & JENNA	0198	128	5		272500	03132	02449	2	116 NORWOOD AVE
VARGAS, HAROLD D	0006	3	40		007600	01609	00214	2	164 FARNHAM AVE
VARGAS, JUAN A ETALS	0109	66.03	47		150000	03230	00702	2	18 BERNICE PL
VARGAS, NELLY & GUZMAN, JOSE	0347	260	36		471200	04365	00211	2	15 CLARK ST
VARGAS, GLADYS	0035	22	35		046400	09455	00345	2	77 RICHMOND ST
VARGAS, IBELKA	0197	127	31	C000B		09243	00179	2	109 NORWOOD AVE UNIT B
VARGUES, THOMAS JAMES & LUCY R.	0113	68	34		155600	07470	00552	2	194 CORABELLE AVE
VARMA. SHILPIKA TRSTE	0073	50	43		099600	05187	00599	2	321 FARNHAM AVE
VARMA. SHILPIKA TRSTE	0209	137	4	C0009		05182	00662	2	266 GARIBALDI AVE
VARRECHIA, MICHAEL & LISA ANN	0291	217	59		402600	07512	00946	2	60 AVE E
VARTOLONE, FRANK & LAURA	0052	33	1		070400	07529	00768	2	38 MCKINLEY AVE
VARTOLONE, MARK & MARTA	0187	124	31		257400	08094	00116	2	19 LEO PL
VARYEMISCI, GEORGE	0282	209	9		390500	02370	00157	2	45 AVE B
VASQUEZ, ALBERTO & FANNY	0087	56	37		118200	04132	00038	2	45 WILLARD ST
VASQUEZ, DANIEL & OCAMPO, ROSA M	0330	249	20		446500	05078	00098	2	26 PUTNAM ST
VASQUEZ, MICHAEL A	0290	217	33		401300	05404	01234	2	112 AVE E
VASQUEZ, CARLOS ETAL	0150	100	22		205600	03623	01687	2	125 SPRING ST
VASQUEZ, SEBASTIAN	0072	50	18		098100	09265	00264	2	336 HARRISON AVE
VAZ, BENITA SNEHA ETAL	0220	144.01	12	C0001				2	28 KEASLER AVE
VAZ, MARIA & HUDSON	0088	56	69		119800	05186	00600	2	167 WESTERVELT PL
VAZQUEZ ORTEGA, ALBA V	0018	10	18	C0001		04547	00182	2	53 PARK AVE UNIT 1
VAZQUEZ, AIDA L	0276	202	42		383600	04658	00562	2	84 AVE A
VAZQUEZ, ALMA R.	0286	211	34		366800	07809	00778	2	20 AVE D
VAZQUEZ, BELINDA	0005	3	25.01		006900	00108	02362	2	196 FARNHAM AVE
VAZQUEZ, IDANIA	0295	220	23		408800	05562	00586	2	97 AVE E
VAZQUEZ, WENDY L	0071	49	32		096900	01478	01692	2	69 MONROE ST
VAZQUEZ, ROSA	0223	151	9		307700	09094	00404	2	17 KENNEDY DR
VAZZANA, J & GARRY. MORGANTE (LE)	0094	59	73		129000	08858	00332	2	37 BURNS AVE
VECCHIARELLI, NICOLA	0181	121	34		248200	08586	00251	2	300 BELL AVE
VECCHIO, MARIA	0344	258	151.02		466000	07801	00359	2	11 ROOSEVELT PL
VEGA, VANESSA	0217	143	27		299800	02913	01675	2	34 MITCHELL ST
VEGA, ZUNILDA A	0145	97	30		198500	02233	02043	2	33 JAMES PL
VEGA, ALFONSO & MARLENY (ETAL)	0079	52	57		107400	08280	00302	2	417 FARNHAM AVE
VEGA, EDWIN G & ANA E	0296	220	45		409900	08617	00593	2	98 AVE F
VELARDI, JOSEPH & MICHAEL & TERI	0104	64	41		143300	04814	00921	2	197 CORABELLE AVE
VELARDO, JOSEPH	0106	65	8		145100	04632	00850	2	16 CORABELLE AVE
VELASQUEZ, JORGE A	0278	204	50		386600	02304	00357	2	88 AVE B
VELASQUEZ, GUSTAVO & OLGA L	0356	266	44		484200	08171	00422	2	191 CHURCH ST
VELECELA, LUIS A	0210	137	39		289100	04921	01426	2	336 GARIBALDI AVE
VELEZ, JORGE & PARRAGA, JORGE	0011	6	40		015300	02401	00844	2	87 WESTERVELT PL
VELEZ, MIRNA TELLADO (D) ELEZ LOUIS A	0122	76	16.01	C0007		08241	00211	2	596 HARRISON AVE UNIT 7
VELIA, MARTIN & SULAJ, BUJAR ETALS	0070	48	35		095400	05055	01926	2	194 WOODSIDE AVE
VELOZ EDWARD & LISSETTE	0346	259	106		469200	09480	00007	2	105 DIVISION ST
VELOZ, JUAN R & RIOS, CLAUDIA M	0215	142	24		295800	03423	00828	2	47 KEASLER AVE
VERAS, FELIX	0003	2	18		003400	01525	00046	2	235 FARNHAM AVE
VERAS, FELIX	0003	2	20		003500	08723	00458	1	FARNHAM AVE
VERDI, RONALD A & NANCY M	0298	223.01	54		413300	01597	00760	2	109 AVE F
VERDUGO, MILTON	0170	114	12		232300	08727	00511	2	10 LOUIS ST
VERGAS, MILAGROS & TUBAY, FABIAN L	0194	125.05	8		267400	04045	01267	2	10 ROBERT CT
VERI, DENNIS T & ANGELA	0015	9	24		021000	08128	00050	4A	40-42 HOME PL
VERI, DENNIS T & ANGELA	0015	9	26		021100	07816	00079	4A	HOME PL
VEROLI, RICHARD (S)	0181	121	13		247200	07340	00832	2	256 BELL AVE
VESHI, RAKIP A & LUTFIE S	0014	8	14		018900	03032	02417	2	45 CHARLES ST
VIC'S HOT WIENERS LLC	0364	273	32		495800	05062	01031	4A	210 ROUTE 46
VICUNA MENOSCAL, CESAR A ETALS	0238	158.02	8		329800	05195	01838	2	2 EASTGATE CT
VIDAL, MARCELO & NANCY	0246	167.01	37		341600	02605	00189	2	39 GUNTER AVE
VIDAL, STEVEN & CRUZ, ROLANDO OCHOA	0089	57	10		120700	03594	00931	2	340 WESTMINSTER PL
VIGLIONE, MICHAEL A (V) BARBARA A	0308	233	1		425200	08499	00778	2	266 WOODSIDE AVE
VIGLIOTTI, LISA M ETALS	0167	111	15			05449	01017	2	137 CENTRAL AVE
VILARDI, ANTONINA ETAL	0006	4	10		008400	01935	02065	2	222 FARNHAM AVE
VILARDO, THOMAS JOSEPH	0138	94	3		189200	07884	00832	2	39 EAST PL

TAXING DISTRICT NO. 31 LODI

COUNTY NO. 02 BERGEN

NAME OF OWNER ADDITIONAL OWNERS	PAGE NO.	BLOCK NO.	LOT NO.	LOT QUALIF.	ACCOUNT NO.	DEED BOOK	DEED PAGE	CLASS	PROPERTY LOCATION
VILDOSO, MONICA & IRUSTA, MIRIAM	0189	125.01	1		259600	02332	01309	2	1 BARBARA CT
VILLA VENTURA, ANGEL D ETAL	0354	265	63		481300	03072	02437	2	229 CHURCH ST
VILLA, ANDREY & LOPEZ, BEATRIZ	0163	108	15	C000A	223100	03092	00970	2	117 CENTRAL AVE UNIT 1
VILLA, GERVACIO & OMAR	0005	3	26		007000	05087	00640	2	194 FARNHAM AVE
VILLABON, GRACCHI ETALS	0217	143	21		299200	03398	01094	2	56 MITCHELL ST
VILLACRES, LENIN A	0183	121	71		250000	00957	01438	2	201 PATERSON AVE
VILLAFANA, MONICA & WILSON	0344	258	233		466800	01645	02488	2	234 CHURCH ST
VILLAGRAN, PATRICIA J	0168	112	21		229800	09629	00380	2	169 CENTRAL AVE
VILLALOBOS, WILLIAM ACHILLE	0361	270	29		490700	05553	01671	2	59 SOUTH SAVOIE ST
VILLAQUIRAN, JOILYN MORA	0274	202	14		382100	05500	01320	2	30 AVE A
VILLAR, CARLOS	0345	259	98		468700	04561	01241	2	163 SAINT JOSEPH BLVD
VILLEGAS, JOEY & MARY ROSE A ETAL	0141	96	12		193300	04733	01514	2	65 WASHINGTON ST
VILORIA, EDERMIRO	0131	89.01	17.01		179100	08776	00758	2	75 UNION ST
VIMOS SOLEDISPA, DANIEL A	0262	175.02	6		365000	05419	01266	2	9 CALVIN AVE
VINCI, ROZANN & TOMBURO, JOHN	0097	60	53.01		132200	04699	00319	2	109 BURNS AVE
VINCI, ROZANN & TOMBURO, JOHN	0097	60	54.01		132300	04698	01774	2	20 WILLARD ST
VINCI, CHRISTOPHER & FRANCINE	0054	34	26		072900	07447	00088	2	11 MCKINLEY AVE
VINT, DIANNE M-LIFE ESTATE HEROLD, W	0268	176.07	14		373100	04802	00376	2	56 TRUDY DR
VIRAYODHIN, PRASIT & MAYUREE	0352	264	84		478100	06254	00130	1	269 CHURCH ST
VISENTINI, MAURIZIO	0154	103	3.02		209900	07489	00352	2	105 WASHINGTON ST
VISTA GARDEN ASSOCIATES LLC	0111	67	18.26		153400	07925	00846	4C	BEL VISTA CT
VISTA GARDEN ASSOCIATES LLC	0111	67	18.24		153200	07925	00846	4C	BEL VISTA CT
VISTA GARDEN ASSOCIATES LLC	0112	67.01	2.01		153600	08235	00851	4C	BEL VISTA CT
VITALE, BARBARA & GOMEZ, ASHLEY	0185	123	7		254600	04693	01863	2	214 PATERSON AVE
VITALE, E&R&J&BAKER C (D)	0294	220	11		408200	07937	00560	2	73 AVE E
VITAMIA, ANTONINO & MARIA	0001	1	27		001400	05893	00320	4A	234 HARRISON AVE
VITAMIA, ANTONINO & MARIA	0002	1	39		002000	07183	00475	4A	210 HARRISON AVE
VITAMIA, ANTONINO & MARIA	0002	1	41		002100	05358	00327	4A	206 HARRISON AVE
VITAMIA, ANTONIO & MARIA	0002	1	37		001900	07383	00575	4B	214 HARRISON AVE
VITAMIA, FRANCESCO P. & LUISA	0101	63	6			07576	00220	2	124 BURNS AVE
VITAMIA, PAUL & LUISA	0097	60	49			07226	00439	2	113 BURNS AVE
VITAMIA, PAUL & LUISA	0097	60	50		131900	07226	00439	2	111 BURNS AVE
VITELLO (ETC), THERESA A	0303	230	1		421100	01007	01041	2	120 RICHMOND ST
VITIELLO, ANGELA	0317	234	18		429300	08608	00524	2	231 TERRACE AVE
VIZCAINO, ALEXANDER & DELBIS	0108	66.01	25		147800	09177	00140	2	27 BERNICE PL
VIZCAINO, ANTONIO NAVARRO ETAL	0373	279	6		507900	03901	00213	2	68 MAC ARTHUR AVE
VOLPE, MARIE	0307	231	25		424300	06608	00478	1	25 LOGAN PL
VOLPE, MARIE (W)	0307	231	26		424400	08056	00815	2	27 LOGAN PL
VON HOLDINGS LLC	0090	58	5		123000	02424	01644	4A	118 ARNOT ST
VON HOLDINGS, LLC	0089	57	23		121300	01362	00518	4A	131 ARNOT ST
VOTTO, ANTHONY C. JR. & AMITRANO, Y	0334	251	21		452700	07011	00951	2	42-44 HOWARD ST
VU, KIEN LONG & MIMI TU	0340	256	288		461400	02677	01855	2	126 CHURCH ST
VUJAKLIJA, MLADEN & MIRJANA	0296	220	49		410100	08401	00442	2	90 AVE F
VUYOSEVICH, RONALD (V) & SUSAN	0271	176.11	10		376600	05723	00323	2	8 PEARL CT
VYAS-RANA, REENA	0045	29	1.01	C007C	060900	05416	01481	2	44 SO MAIN ST #7C
WADIE, MADHAT & MIKHAIL, HANAA	0320	235	79		433000	07305	00989	2	126 KIPP AVE
WAFWANA, EMERY MUKENDI (ETAL)	0296	220	53		410300	01462	01310	2	82 AVE F
WAJ CONSTRUCTION LLC	0210	137	14		287900	08481	00645	2	290 GARIBALDI AVE
WALLACE, KELVIN & MARGARET AYALA-	0134	91	17		183500	04183	01093	2	110 PROSPECT ST
WALSH, MARY F	0176	119	35.01		241000	01906	00528	2	326 UNION ST
WALTERS, DALE A	0359	269	15		487500	08705	00325	2	87 CHARLTON AVE
WANCO, JUSTIN	0270	176.10	6		375300	01780	01695	2	69 TRUDY DR
WANG, YI QIANG	0202	130	42		277400	03364	01672	2	351 WESTERVELT PL
WANGRYCHT, SANTA	0341	256	307		462600	05507	00841	2	17 SAINT JOSEPH BLVD
WARCHOL, ALISON	0060	40	41.01		081500	05243	01714	2	38 ROOSEVELT AVE
WARREN, RICHARD E. & ROSETTA	0057	37	27		076600	06745	00084	2	21 LINCOLN PL
WASHINGTON, KAREN (ETAL)	0195	125.06	10		268300	01761	02228	2	22 PINE ST
WASIELEWSKI, GEORGE (V) & ANNETTE	0340	256	218		460800	06065	00102	2	15 ORATIO PL
WASSERMAN, ALAN & ESMELDA	0311	233.02	60			01636	00036	2	10 STAAL LN
WATKINS, KEVIN	0201	130	30	C0010	276900	02855	01251	2	492 WESTMINSTER PL
WEBER, ALLAN P J & JEAN C	0254	174.06	29		353200	06691	00768	2	18 BLUERIDGE RD
WEBER, MICHAEL A. & KAREN A.	0239	159.01	2.01	C0005	330400	08563	00568	2	81 CHURCH ST
WEGLINSKI, MARIA	0271	176.12	5		377100	07847	00362	2	68 TRUDY DR
WEISNER, MARLENE	0317	233.03	61.06	C0070		07360	00558	2	206D TERHUNE AVE
WEITE, CHARLES J. & JUDITH	0271	176.12	7		377300	07453	00258	2	72 TRUDY DR
WELNER, BRIGITTE	0214	142	22		295700	08077	00759	2	43 KEASLER AVE
WENZEL, ELISABETH K	0033	21.01	47		043800	03451	00993	2	37 MARY ST
WERNICK, JENNIFER	0289	217	14		400400	02238	00919	2	69 AVE D

TAXING DISTRICT NO. 31 LODI

COUNTY NO. 02 BERGEN

NAME OF OWNER ADDITIONAL OWNERS	PAGE NO.	BLOCK NO.	LOT NO.	LOT QUALIF.	ACCOUNT NO.	DEED BOOK	DEED PAGE	CLASS	PROPERTY LOCATION
WESCH, GRACE (W)	0132	90	14		181200	05608	00155	2	46 CHURCH ST
WESSEL, DAVID & KATHLEEN	0245	165	65.01		339400	08322	00494	2	68 CALVIN AVE
WESSEL, FREDERICK C.	0247	168	15		342600	08480	00351	4A	16 ESSEX ST
WESTERVELT ASSOC LLC	0017	10	9		023800	08295	00971	4C	104 WESTERVELT PL
WESTERVELT PLACE LLC	0011	6	23		014500	05118	01648	2	121 WESTERVELT PL
WESTHOVEN, JUDITH S	0230	155	13		318500	01186	02194	2	123 GARIBALDI AVE
WESTMINSTER PL REALTY CORP	0005	3	17		006500	06568	00405	4A	163-167 WESTMINSTER PL
WESTMINSTER PLACE LLC	0118	73	6		162500	04482	01301	2	447 WESTMINSTER PL
WESTVIEW TERRACE C/O JOHN BALDINO	0084	54	22		113200	05290	00230	4C	386 FARNHAM AVE
WHELAN (ETALS), THOMAS & KATHLEEN	0278	204	69		387600	08674	00187	2	50 AVE B
WHELAN (ETALS), THOMAS & KATHLEEN	0278	204	71		387700	08762	00956	2	48 AVE B
WILKOWSKI, KRISTYNA (W)	0101	62	57		138100	07569	00594	2	45 CORABELLE AVE
WILLIAMS, BRANDON & PATRICIA	0262	175.01	3		364100	04769	00186	2	5 CALVIN AVE
WILLIAMS, ELIZABETH	0314	233.03	61.06	C0029		02374	00589	2	187H TERHUNE AVE
WILLIAMS, RICHARD	0190	125.01	29		261100	09553	00040	2	7 LOUIS ST
WILLIAMS, RUDOLPH & REY, SONIA M	0269	176.09	2		373900	02718	00454	2	5 LORELEI TERR
WILLIAMS, ALICIA D	0134	91	21			03439	01108	2	96 PROSPECT ST
WILLIAMS, BRANDON LEE & BEATRICE ET	0191	125.02	23		263300	05006	00371	2	7 N WOODSIDE AVE
WILLIAMS, JUNER E&SPEARMAN ESSENCE D	0318	235	1		430800	03642	01718	4A	120 KIPP AVE
WILLIAMS, JUNER E&SPEARMAN ESSENCE D	0318	235	3		430900	03642	01718	2	118 KIPP AVE
WILLIAMS, RICARDO & BEATRICE	0191	125.02	25		263500	08394	00324	2	11 N WOODSIDE AVE
WILLIAMS, SANDRA M & MARQUIS	0234	156	19.01		322500	03511	01529	2	24 JOHN ST
WILLIAMS, SUSAN LEE	0253	174.06	10		351300	08534	00879	2	2 FERNDALE CT
WILLIAMSON, LEEBERT A & ANN MARIE	0064	43	10		086700	03111	01430	2	35 HILLCREST AVE
WILSON, CAROL ANN	0315	233.03	61.06	C0054		08523	00208	2	203F TERHUNE AVE
WILSON, SERGIO & MARITZA	0218	143.01	7		300900	00024	01367	2	35 MITCHELL ST
WISDOM, KIRK T & DAVIS, DEBBIE S	0198	128	21		273100	03194	01696	2	91 CHESTNUT ST
WISSE JOHN C (ETALS)	0311	233.03	61.05			09217	00033	1	TERHUNE AVE
WITTE, JEFFREY & JULIE L	0114	68	50		156700	00079	00396	4B	63 DELL GLEN AVE
WITTE, EDITH	0331	249	58		448100	08577	00025	2	11 GARDEN ST
WIZZARD, WALDERMAN & MARCIA A	0264	176.01	9		367000	03093	01738	2	35 BLUERIDGE RD
WOJCIC, TOMASZ & ANNA	0144	97	14.03	C0002	197700	02290	01986	2	209 UNION ST # 2
WOLFSON, LUCILLE&WILLIAM JR ETAL	0171	115	34		234000	03382	01324	2	25 LAWRENCE AVE
WOLIN, MARK & BRUCE (LE)	0224	151	51		309500	01553	00627	2	94 GARIBALDI AVE
WOLSKO, CAROL	0354	265	1		480400	06721	00672	2	44 STOKES ST
WON, MARTIN & JUNG, HYEJIN	0093	59	20		126700	04117	00730	2	192 WESTERVELT PL
WON, M YOORI	0333	250	55		451100	05256	01332	2	23 HOWARD ST
WONG, HUNG	0319	235	22		431700	02097	02122	2	85 MCKINLEY AVE
WOODS, ARTHUR & JOANN	0164	109	23		225000	06945	00944	2	75 GROVE ST
WOODSON, ARON	0123	76	16.07	C0006		01747	01860	2	7-6 SHERMAN ST
WOOLSEY JR, EDWARD W ETAL	0295	220	35		409400	04178	00483	2	118 AVE F
WOZNEY, AARON & GUZEK, MARCIA	0275	202	40		383500	02680	00925	2	82 AVE A
WU, LIN GUI & CAI FENG	0211	137	80.01			00645	01898	2	14 SHORT ST
WURMS, HARRY & STELLA	0371	278	4		506200	07919	00839	2	61 MAC ARTHUR AVE
XAYYALATH (ETAL), KHONEXAY	0333	250	53		451000	09160	00492	2	27 HOWARD ST
XHAFFERI, VITRINA & GERVESHI, BEQIR	0218	143	28		299900	02792	01798	2	30 MITCHELL ST
XHAMBASI, GAFFER & FATLINDE ETALS	0035	23	1		046700	05437	01233	2	84 NORWOOD AVE
XHELO, FEIM & TINA	0367	277	2		500300	07750	00927	2	3 SHORT ST
XHERAJ, MEREME & EMIN	0288	212	63		399700	08573	00616	2	42 AVE D
XHUDO, NEVRUS & FEMIJE	0100	62	21		136800	06364	00276	2	68 BURNS AVE
XHYDOLLARI, BASHKIN (ETALS)	0069	47	34		093800	01660	00056	2	25 SHERIDAN ST
YALILE PUENTES REALTY LLC	0236	157	14		325400	04644	00013	2	20 GREEN CT
YALONG, AMABLE & CLARITA	0074	51	8	C0002		02548	00744	2	396 HARRISON AVE #2
YAMAT, NOMAR G & AILEEN S	0283	209	40		392200	01750	01328	2	84 AVE C
YAN, KENWYN M & ANNETTE CECILIA	0325	244	16		440700	02819	01303	2	61 HAMILTON AVE
YATES, DEBRA & STACY	0058	39	6		078300	03591	00646	2	121 PROSPECT ST
YE, TONG HE	0148	99.01	33.02		201900	02266	01778	2	79 PROSPECT ST
YEPES, VELERIE & PINEDA, LUIS	0196	126	17		270400	03552	00436	2	225 ROOSEVELT AVE
YERRABALI (ETAL), VENKATESHWAR	0253	174.06	14		351700	09063	00176	2	6 FERNDALE CT
YESILYURT, ISKENDER & ANA	0064	43	23		087400	08951	00045	2	73 HILLCREST AVE
YIP, SHARON	0066	44	4		088900	04427	00508	2	110 HUNTER ST
YOO, MICHAEL & SARAH	0210	137	29		288600	05407	00740	2	314 GARIBALDI AVE
YOON, ROBIN HYUN ETAL	0306	230.08	21.02	C0010		05517	01803	2	66 TERHUNE AVE #10
YOUNG, JULIE	0326	244	46		442000	00994	00683	2	60 SHERMAN AVE
YOUNGBLOOD, LONNIE & MAY THOMAS	0232	155	51		319800	00475	01898	2	186 COLUMBIA LN
YUHAS, JOHN JR (V)(S) & AUDREY	0231	155	19		318800			2	135 GARIBALDI AVE
YUNDA SANAY, SEGUNDO J ETAL	0365	276	3		496600	05200	01096	2	5 MAC ARTHUR AVE
YUNDA, CESAR G	0371	278	2		506000	00968	01037	2	57 MAC ARTHUR AVE

TAXING DISTRICT NO. 31 LODI

COUNTY NO. 02 BERGEN

NAME OF OWNER ADDITIONAL OWNERS	PAGE NO.	BLOCK NO.	LOT NO.	LOT QUALIF.	ACCOUNT NO.	DEED BOOK PAGE	CLASS	PROPERTY LOCATION
YUP-COC, HECTOR ADAN	0321	236	18		2000	05068 01573	2	99 KIPP AVE
YUPPA, SALVATORE & F. & L. (LE)	0222	145	39		306200	07125 00717	2	77 KIMMIG AVE
YUQUILIMA, FELIX	0166	110	3.01		227100	09473 00334	2	142 WOODSIDE AVE
YZELLARI, ERVIS & TERIOLA	0072	50	8		097600	05543 01410	2	318 HARRISON AVE
YZELLARI, ERVIS & TERIOLA	0163	108	23		223500	04752 01054	2	74 JEFFERSON AVE
ZAKI, MARIO	0239	159.01	2.01	C0004	330300	04129 00718	2	81 CHURCH ST
ZALENSKI, KATHLEEN F	0289	217	25		400900	00126 02428	2	89 AVE D
ZAMBRANO, CARMEN M	0131	90	1		180000	08776 00533	2	12 CHURCH ST
ZAMEL, SABAH	0216	143	7		297900	01495 00398	2	27 SIDNEY ST
ZAMORA, MARIO & ZULLY	0230	154	94		317700	01716 01245	2	16 COLUMBIA LN
ZANE HOME REALTY LLC	0274	202	4.01		381500	05323 00081	2	356-358 NO MAIN ST
ZANINI FERREIRA, MARCO A ETAL	0305	230.08	21.02	C0008		02229 00744	2	66 TERHUNE AVE #8
ZAPATA FERNANDEZ, YSARLY G ETAL	0009	5	31		012600	04437 00370	2	156 WESTMINSTER PL
ZAPPIA, ANTHONY & WANDA	0029	19	4.01		038800	07505 00805	2	19 WALNUT PL
ZARANSKI, MATEUSZ	0286	211	22		396000	04506 00377	2	36 AVE D
ZARIF, USAMA NOBLE FAWZY & NASHWA	0137	93	16		187900	03184 01779	2	57 SPRING ST
ZARMAKOUPI, VASILIKI ETAL	0109	66.02	13		149200	03133 00428	2	10 BERNICE PL
ZAWAHREH, ALI & MALEK ETAL	0297	223	16		411500	05194 01183	2	35 AVE F
ZEIZAFOUN, NEBRAS	0010	5	34		012800	04371 01245	2	152 WESTMINSTER PL
ZENO, AXEL R & LIANA M	0331	250	7		448800	08469 00474	2	14 GARDEN ST
ZHANG, LULU	0220	144.01	12	C0002		05186 01145	2	28 KEASLER AVE
ZHENG, MING SONG & HUIYING	0367	276	22		499400	04767 01275	2	43 MAC ARTHUR AVE
ZHENG, QIN & LIN, CONG XI	0308	232	7		425000	04465 00661	2	154 NORWOOD AVE
ZHENG, QIN & LIN, CONG XI	0319	235	36		432300	02089 01220	2	107 MCKINLEY AVE
ZHENG, QIN	0061	41	11		082700	08802 00326	2	60 KIPP AVE
ZHICAY, CRISTIAN E INGA	0018	10	36		025200	04413 00728	2	17 HOME PL
ZHININ, ABRAHAM A	0369	277	25		502600	03894 00810	2	2 CHRISTOPHER CT
ZHU, DIANA MEI	0041	29	1.01	C003C	055300	05577 00527	2	44 SO MAIN ST #3C
ZHU, ZHENPING	0138	94	12.01	C000B		02189 00056	2	31B JAMES ST
ZIAJ, ELSIDA	0123	76	16.07	C0004		05413 01342	2	7-4 SHERMAN AVE
ZICCARDI, NANCY & KEOSSY, RONALD P.	0150	100	2.01		204500	07749 00312	2	81 SPRING ST
ZIENKIEWICZ (ETCS), APOLONIA	0263	176	2.02			09461 00133	2	7 TRUDY DR
ZISA (ETALS), MARY	0173	117	29		237200	09006 00399	2	185 PATERSON AVE
ZISA, PETER & FALDUTI, ALEXANDRA	0360	270	3		489400	04618 01786	2	62 CHRISTOPHER ST
ZISA, PETER & MARY	0360	270	5		489500	06786 00179	2	66 CHRISTOPHER ST
ZLATKOVSKI, VLATKO & DANIELA	0343	258	137		465400	02750 00066	2	121 SAINT JOSEPH BLVD
ZNCOL ASSOCIATES INC	0106	65	11		145300	02924 01969	2	22 CORABELLE AVE
ZORILLA, RAMON	0160	105.02	16		219000	09151 00390	2	106 SPRING ST
ZOTTARELLI, MICHAEL & MARIA	0083	54	12		112700	07410 00133	2	364 FARNHAM AVE
ZUBATKIN, MARC	0043	29	1.01	C0040	057800	08732 00302	2	44 SO MAIN ST #40
ZUBIETA, ANGELA ETAL	0309	233	31		426600	04559 01404	2	214 TERRACE AVE
ZUCCARO, SALVATORE & VINCENZA	0078	52	32.07		105500	07794 00394	2	512 HARRISON AVE
ZUCCO, PEDRO J & CABELLOS, MALLERLYN	0366	276	12		498000	03110 00439	2	23 MAC ARTHUR AVE
ZUCCO, PEDRO J & CEBALLOS MALLERLYN J	0318	234	56		430300	04537 00220	2	112 MCKINLEY AVE
ZUNIGA, VICTOR ETAL	0221	145	1		304300	04567 01556	2	64 KEASLER AVE
ZUNIGA, YENORY & BUITRAGO, ELDA	0017	10	8		023700	04579 00682	2	108 WESTERVELT PL
ZUNIGA, JORGE & TATIANA	0072	50	16		098000	04018 01646	2	334 HARRISON AVE
ZUNIGA, LUIS & MARIA	0368	277	12		501300	07387 00721	2	12 ORCHARD CT
ZYGMUNT, HENRY J	0257	174.08	8		356900	08377 00875	2	12 LONGVALLEY RD
10TH AVENUE A LLC NJ	0274	202	1		381300	03713 01556	4C	10 AVE A
100-14 RTE 17 S ENTERPRIS INC	0272	184.01	2		379500	08723 00272	4A	140 ROUTE 17
101 CHESTNUT ST LLC	0199	128	26		273300	02326 02416	2	101 CHESTNUT ST
11 GREGG COPORATION	0299	224	3.04		78900	01788 01548	4B	11 GREGG ST
11 GREGG CORPORATION	0299	224	2.06		414200	01788 01548	1	ROUTE 17 (REAR)
11 MACARTHUR LODI LLC	0365	276	6		497100	02323 01668	2	11 MAC ARTHUR AVE
11 TERHUNE LODI LLC	0048	30	10		064800	03753 00704	2	11 TERHUNE AVE
110 LIBERTY ST CO.	0155	103	13		211900	05244 01560	2	110 LIBERTY ST
111 AUTUMN STREET LLC	0160	105.02	6		218100	05360 01857	2	111 AUTUMN ST
119 HAMILTON AVE CO.	0331	249	61		448300	03622 00822	2	119 HAMILTON AVE
12 LAFAYETTE, LLC	0057	38	11		077400	01541 00005	4C	12 LAFAYETTE PL
120 LIBERTY LLC	0155	103	14.01		212100	05235 00456	2	120 LIBERTY ST
124 HOME PL UNIT 7, LLC	0026	17	29	C0007		02568 01302	2	124 HOME PL UNIT 7
124 HOME PL 3 LLC	0026	17	29	C0003		09597 00410	2	124 HOME PL UNIT 3
124 LIBERTY LLC	0155	103	15		212200	05235 00617	2	124 LIBERTY ST
126 ESSEX STREET LLC	0250	174.01	12.02			02918 00553	4A	126 ESSEX ST
128 LIBERTY ST LODI LLC	0155	103	15.01		212300	05235 00785	1	128 LIBERTY ST
130 DELL GLEN ASSOCI NJ	0117	71	25.01		160700	04257 01824	4C	KIMMIG AVE
130 GARFIELD AVE LLC	0023	13	13		030900	00675 01134	2	130 GARFIELD AVE

TAXING DISTRICT NO. 31 LODI

COUNTY NO. 02 BERGEN

NAME OF OWNER ADDITIONAL OWNERS	PAGE NO.	BLOCK NO.	LOT NO.	LOT QUALIF.	ACCOUNT NO.	DEED BOOK	DEED PAGE	CLASS	PROPERTY LOCATION
130 GREGG ST LLC	0281	205.02	2		389100	09275	00459	4B	130 GREGG ST
130 LIBERTY LLC	0155	103	15.02		212400	05235	00327	2	130 LIBERTY ST
132 CHARLTON AVE	0353	264	121		479900	03228	00658	2	132 CHARLTON AVE
135 PASADENA DR LLC	0323	238	55		437400	01087	00310	4A	135 PASADENA AVE
135 PATERSON AVE LLC	0162	106.02	17		221300	05500	00730	2	135 PATERSON AVE
137 DELL GLEN LLC	0204	132	54		280400	04168	00950	4C	137 DELL GLEN AVE
138 GREGG ST LLC	0280	205	1.03	C0009		08875	00182	4B	160 GREGG ST UNIT 9
141 CORABELLE AVE LLC	0102	63	28		140200	05206	00452	2	141 CORABELLE AVE
141 DELL GLEN LLC	0204	132	47		280300	04168	00984	4C	DELL GLEN AVE
147 WESTMINSTER LLC	0005	3	9		006000	04900	00093	2	147 WESTMINSTER PL
15 BERNICE PLACE LLC	0108	66.01	31		148100	04487	01176	2	15 BERNICE PL
15 1ST STREET LLC	0023	14	7		031800	05557	01912	2	15 FIRST ST
151 GARIBALDI AVE LLC	0231	155	25		319100	05502	01066	2	151 GARIBALDI AVE
152 GROVE STREET LLC NJ	0065	43	45		088300	02468	00777	2	152 GROVE ST
153 WESTMINSTER PL REALTY	0005	3	12		006200	01337	00867	4A	153 WESTMINSTER PL
153 WESTMINSTER PL REALTY LLC	0005	3	14		006300	01605	00265	2	157 WESTMINSTER PL
153 WESTMINSTER PLACE REALTY LLC	0005	3	6		005800	02916	01514	2	141 WESTMINSTER PL
159 GARIBALDI AVE LLC NJ	0231	155	30		319300	04776	01349	2	159 GARIBALDI AVE
16 BLACKWELL LLC	0249	172	15		346300	04221	01507	2	16 GUNTHER AVE
166 WESTMINSTER LLC	0009	5	27		012400	01427	00062	4C	166 WESTMINSTER PL
17 MASSEY STREET LLC	0129	89	26		177100	03543	00803	2	17 MASSEY ST
17 RT 200 SOUTH LLC	0272	177.02	2.03		378700	04068	01675	4A	200 ROUTE 17 SOUTH
17 SB LLC	0135	91	37.01		185200	04833	00078	4A	17 SUMMER ST
17-19 VREELAND STREET LLC	0338	252	57		458100	02960	02369	4B	17-19 VREELAND ST
171 US HIGHWAY 46 WEST CORP	0302	228	17		418600	04977	00298	4A	171 ROUTE 46
172 GARIBALDI AVE LLC	0227	153	7		313900	01894	01034	4B	172 GARIBALDI AVE
179 FARNHAM AVE LLC	0001	1	10		000700	01795	00550	2	179 FARNHAM AVE
179 WESTMINSTER PLACE LLC	0007	4	41.01		009900	05061	00050	4A	179-181 WESTMINSTER PL
18 MILL ST REALTY LLC	0281	205.01	1.04		388800	00752	00481	4B	18 MILL ST
180 CORABELLE AVE CO	0113	68	23		155200	05325	00976	2	180 CORABELLE AVE
183 GARIBALDI AVE LLC NJ&ETAL	0232	155	41		319700	05017	00366	4A	183 GARIBALDI AVE
184 RT 46 LLC	0323	238	39		437000	03356	01340	4A	184 ROUTE 46
187 GARIBALDI LLC	0276	203	1		383800	02860	01408	4A	187 GARIBALDI AVE
188 C TERHUNE AVENUE LLC NJ	0314	233.03	61.06	C0032		03512	01626	2	188C TERHUNE AVE
189 CHURCH STREET LLC	0356	266	42		484100	03527	00675	2	189 CHURCH ST
19 CORABELLE AVENUE LLC	0101	62	68		138600	03050	01962	2	19 CORABELLE AVE
19 SUMMER STREET IN LODI INC	0135	91	36		185100	05112	00995	2	19 SUMMER ST
194 WESTMINSTER LLC	0010	6	12		013900	02555	02153	2	194 WESTMINSTER PL
197 JAY LLC	0351	263	145		477000	05323	01991	2	194 CHARLTON AVE
199 LODI LLC	0144	97	13.03		197500	05513	01866	2	199 UNION ST
2 LIONS REALTY LLC	0243	164	26		336400	02167	00566	4A	91 ROUTE 46
2 VICTOR ST LLC	0223	150	7		307300	02294	00513	4A	2 VICTOR ST
20 CHARLES LLC	0016	9	47		022300	03042	00163	2	20 CHARLES ST
20 SHERMAN LLC	0324	241	28.01		439000	02952	01652	2	20 SHERMAN AVE
200 LODI LLC	0036	25	5		048700	05335	01899	4A	200 SO MAIN ST
207 CHURCH GROUP LLC	0354	265	49.02			02711	01703	2	207 CHURCH ST
207 WESTERVELT PLACE LLC	0088	56	48		118800	01743	01583	2	207 WESTERVELT PL
21-25 PASADENA GARDENS LLC	0301	226	42		417800	00983	01506	2	25 PASADENA AVE
21-25 PASADENA GDNS. LLC	0301	226	40		417700	08396	00914	4C	21 PASADENA AVE
213 BELL AVENUE CONDOMINIUM	0172	116	29		235300	03668	01653	15F	213 BELL AVE
216 ROUTE 17 SOUTH INC	0272	177.02	2.01		378500	04524	01574	4B	216 ROUTE 17
219 WESTERVELT CROCE FIVE LLC	0088	56	43		118500	05521	01124	2	219 WESTERVELT PL
22 LODI LLC	0274	202	11		381900	02911	00759	2	26 AVE A
220 BELL AVENUE LLC NJ	0173	117	19		236800	04395	00918	2	220 BELL AVE
221 WESTERVELT LLC	0087	56	41		118400	05299	01042	2	221 WESTERVELT PL
230 HARRISON LLC	0002	1	30		001500	04301	00943	4A	228-230 HARRISON AVE
230 ROOSEVELT LLC	0049	30	30		065700	02319	00031	4C	234 ROOSEVELT AVE
236 COLUMBIA AVE CO.	0207	136	81.02		285900	04200	01468	2	236 COLUMBIA AVE
236-8 HARRISON LLC	0001	1	19		001000	01838	01092	4A	236 HARRISON AVE
236-8 HARRISON LLC	0001	1	23		001300	01838	01092	4A	238 HARRISON AVE
238 WESTMINSTER PL CO	0012	6	50		015800	04230	00318	2	238 WESTMINSTER PL
24 AVE C, LLC	0285	210	22		394800	08132	00523	2	24 AVE C
240R LODI LLC NJ	0299	224	3.06		415000	02978	02163	4B	240 ROUTE 17
242 GARIBALDI LLC	0204	134	6		281000	03296	01430	4C	242 GARIBALDI AVE
248 UNION LLC	0170	115	20		233200	05484	01428	4A	248 UNION ST
25 1ST ST LLC	0023	14	13		032100	04476	01829	4B	25 FIRST ST
251 GARIBALDI AVENUE, LLC	0205	136	2		281800	01590	00058	4B	251 GARIBALDI AVE
258 WESTMINSTER PLACE REALTY LLC	0086	56	10		116800	04789	00609	2	258-260 WESTMINSTER PL

TAXING DISTRICT NO. 31 LODI

COUNTY NO. 02 BERGEN

NAME OF OWNER ADDITIONAL OWNERS	PAGE NO.	BLOCK NO.	LOT NO.	LOT QUALIF.	ACCOUNT NO.	DEED BOOK PAGE	CLASS	PROPERTY LOCATION
265 UNION AVE LLC	0027	17	29	C0013		09597 00419	2	124 HOME PL UNIT 13
265 UNION AVE LLC	0189	125	21.09		259500	09219 00117	4A	265 UNION ST
267 GARIBALDI LLC	0205	136	13		282300	04698 00382	2	267 GARIBALDI AVE
268 WESTERVELT PLACE LLC	0096	60	19		130500	02841 01142	2	268 WESTERVELT PL
269 MAIN ST, REALTY ASSOC. INC	0242	161	18		334500	07026 00391	4A	269 MAIN ST
269 UNION STREET LLC	0189	125	21.08		259400	05360 01503	2	269 UNION ST
27 AB LLC	0136	92	28		187000	05074 01089	4B	27-35 AUTUMN ST
27 LOUIS STREET LLC	0190	125.01	35.02		261400	05523 01654	2	27 LOUIS ST
28-36 ESSEX ASSOCIATES LLC	0247	168	9			03959 01686	4A	28 ESSEX ST
282 MAIN LODI LLC	0242	162	48		335700	03150 00365	4C	282 MAIN ST
29 RIVER LLC	0107	65	33		146700	05075 01556	2	29 RIVER ST
29 1ST STREET LLC	0023	14	15		032200	03026 02396	2	29 FIRST ST
291 GARIBALDI AVE LLC	0206	136	24		283000	01002 00879	4C	291 GARIBALDI AVE
294 FARNHAM LLC	0081	53	15		109200	03426 00351	2	294 FARNHAM AVE
3 BROTHERS LODI LLC	0049	30	26		065500	04827 01551	4B	37 TERHUNE AVE
3D PROPERTIES LLC	0093	59	35		127500	04996 00041	2	222 WESTERVELT PL
30 MAC ARTHUR LLC	0369	277	30		503200	00274 02310	2	30 MAC ARTHUR AVE
30-32 12TH AVENUE LLC ETALS	0116	70	33		160300	02829 01039	4C	82 CONTANT AVE
30-32 12TH AVENUE LLC ETALS	0116	70	36		160400	02829 01039	4C	86-92 CONTANT AVE
300 HARRISON AVENUE LLC	0004	2	48		005100	02355 02075	4A	300 HARRISON AVE
304 HARRISON AVENUE LLC	0071	50	1		097400	02355 02069	4A	304 HARRISON AVE
309 CHURCH STREET LLC	0350	263	104		475000	01365 02020	2	309 CHURCH ST
31 BLUERIDGE RD CO.	0252	174.05	19		350200	09089 00161	2	31 BLUERIDGE RD
311-315 NO.MAIN ST, LLC	0241	161	3		333600	07793 00073	4C	315 NO.MAIN ST
311-315 NO.MAIN ST, LLC	0242	161	15		334400	07793 00073	4C	311 NO.MAIN ST
33 GARDEN STREET LLC	0331	249	46		447600	03070 01719	2	33 GARDEN ST
33 PROSPECT-LODI LLC	0155	103	9		211500	00754 01212	2	33 PROSPECT ST
34 GARDEN AG LLC	0332	250	17		449300	05178 01150	2	34 GARDEN ST
34 HOWARD STREET LLC	0334	251	17		452500	01899 01829	2	34-36 HOWARD ST
34 WISSE LLC	0212	140	5.01			05037 00371	4C	34 WISSE ST
35 SIDNEY ST FAMILY FLP	0216	143	9		298100	08449 00628	2	35 SIDNEY ST
35 VREELAND STREET LLC	0337	252	41.01		457400	03002 01346	2	35 VREELAND ST
351 AUDUBON LLC	0302	229	34		419600	08284 00857	4A	164 ROUTE 46
351 AUDUBON LLC-C/O LEVITIES	0301	226	8		417400	08284 00857	4A	CHRISTOPHER ST
353 PASSAIC AVE LLC	0021	12	16		029200	09450 00354	4B	353 PASSAIC AVE
36 BRYANT PLACE LLC	0014	8	24		019400	05505 00704	2	36 BRYANT PL
36 HOME PLACE LLC	0015	9	22		020900	01746 00490	2	36 HOME PL
361 PASSAIC AVE LLC	0022	13	1		030000	05057 00376	4A	361 PASSAIC AVE
366 HARRISON, LLC	0072	50	31		098900	01595 00767	2	366 HARRISON AVE
368 GARIBALDI LODI LLC	0213	141	5		293600	05382 01916	2	368 GARIBALDI AVE
37 CORABELLE AVE CO	0101	62	62		138400	01362 01505	2	37 CORABELLE AVE
38 BURNS LLC NJ	0099	62	6		136100	05032 01069	2	38 BURNS AVE
38 CENTRAL AVE CO	0056	37	3		075400	03200 02361	2	38 CENTRAL AVE
38 ROUTE 46 EAST LLC	0117	71	32.01		161200	03079 00958	4A	38 ROUTE 46
380 GARIBALDI AVE LLC	0213	141	11		293900	05155 00322	2	380 GARIBALDI AVE
39 HOPE LODI LLC	0236	157	36		326500	03083 02276	2	39 HOPE ST
395 PASSAIC AVE LLC	0017	9	56		023000	03750 00657	2	395 PASSAIC AVE
396 HAVERSON LLC	0074	51	8	C0001		05206 01657	2	396 HARRISON AVE APT 1
396 PASSAIC AVE GROUP LLC	0025	17	2		034600	08690 00335	4A	396 PASSAIC AVE
396 WESTMINSTER PI LLC	0091	58	18		123500	05455 01840	2	396 WESTMINSTER PL
398 GARIBALDI, LLC	0214	141	20		294300	01542 00513	4C	398 GARIBALDI AVE
399 MAIN LODI LLC	0248	169.02	20.03		343800	04708 01813	4B	399 MAIN ST
399 WESTMINSTER CROCE FOUR LLC	0085	55	26		115600	05521 01119	2	399 WESTMINSTER PL
40 CALVIN AVE LLC	0244	165	49.01		338800	02370 01503	2	40 CALVIN AVE
40 CHURCH STREET LLC	0132	90	12		181000	05393 00103	2	40 CHURCH ST
40 GARIBALDI AVE LLC	0225	151	80		310700	00289 00133	2	40 GARIBALDI AVE
401 CHESTNUT LLC	0102	63	19		139700	04565 01304	2	144 BURNS AVE
403-405 W PLEASANTVIEW RE INC	0214	141	27.01		294600	05116 00750	1	GARIBALDI AVE (REAR)
408 PASSAIC AVE PROPERTY LLC	0028	18	5		036800	00841 02281	2	408 PASSAIC AVE
41 CHARLES ST LLC	0014	8	11		018800	05510 01873	2	41 CHARLES ST
41 MAJOR REALTY LLC	0075	51	12		101500	03115 01888	2	400 HARRISON AVE
41 QUINCY STREET LLC	0233	156	4.01		321400	05368 01205	1	MAIN ST FRONT
41 RIVER ST CO	0107	65	28		146400	05206 00538	2	41 RIVER ST
41 RIVER ST CO	0107	65	28	X	146400		15F	41 RIVER ST
41 TERHUNE AVE LLC	0049	30	25		065400	05375 01814	4B	41 TERHUNE AVE
414 HARRISON, LLC (ETAL)	0075	51	18		101700	01559 02169	4C	414 HARRISON AVE
43 SIDNEY ST LLC	0216	143	11		298300	05456 00455	2	43 SIDNEY ST
430 PASSAIC LLC	0029	19	5		038900	01848 02268	4A	430 PASSAIC AVE

TAXING DISTRICT NO. 31 LODI

COUNTY NO. 02 BERGEN

NAME OF OWNER ADDITIONAL OWNERS	PAGE NO.	BLOCK NO.	LOT NO.	LOT QUALIF.	ACCOUNT NO.	DEED BOOK PAGE	CLASS	PROPERTY LOCATION
436 REALTY HOLDINGS LLC	0291	218	8		403200	01787 01698	4A	436 MAIN ST
44 CHURCH STREET 2015 LLC	0132	90	13		181100	01889 00212	2	44 CHURCH ST
44 SOUTH MAIN ST LLC NJ	0043	29	1.01	C005D	058200	04888 01321	2	44 SO MAIN ST #5D
44 SOUTH MAIN STREET 1D LLC	0040	29	1.01	C001D	053400	05169 00763	2	44 SO MAIN ST #1D
44 SOUTH MAIN STREET 7D LLC	0045	29	1.01	C007D	061000	05134 01126	2	44 SO MAIN ST 7-D
441 WALLINGTON LLC NJ	0053	33	32		071800	04926 01634	2	151 TERRACE AVE
45 CENTRAL AVE CO.	0058	39	16		078800	03778 00702	2	45 CENTRAL AVE
45 TRUDY DRIVE LLC	0265	176.04	5		369300	04597 00559	2	45 TRUDY DR
45 1ST STREET LODI LLC	0025	15	15		033600	03536 00671	4B	45 FIRST ST
452 PASSAIC AVE CORP	0030	19	10		039500	04644 00673	4A	452 PASSAIC AVE
46 BLVD PLAZA LLC	0324	239	12		438100	09454 00113	4A	199 ROUTE 46
46 PUTNAM STREET REALTY LLC	0329	249	5			02587 01663	2	46 PUTNAM ST
46 WASHINGTON LLC	0140	95	10		191300	02320 00368	2	46 WASHINGTON ST
47 WASHINGTON LODI, LLC	0141	96	14.02		193800	01493 02245	2	47 WASHINGTON ST
48 KENNEDY DRIVE FAMILY	0220	143.01	16.20		302700	08449 00624	2	48 KENNEDY DR
48 NEW ST KJ PROPERTY LLC	0371	277	54		505600	05192 01201	2	12 NO SAVOIE ST
48 UNION STREET LLC	0127	88	14.01		173800	05109 01911	2	48 UNION ST
49 LAWRENCE LODI LLC	0016	9	41		021900	04814 00006	2	32 CHARLES ST
499 WESTMINSTER PLACE LLC	0118	73	8		162600	05349 00171	2	449 WESTMINSTER PL
5 DOGWOOD LLC	0180	121	6		246900	05358 00386	2	242 BELL AVE
5 STARS HOLDING LLC	0280	205	1.03	C008A		03099 01468	4B	160 GREGG ST UNIT 8A
50 AUTUMN ST. LLC	0134	91	25		184200	04744 01727	4B	50 AUTUMN ST
50 ESSEX LLC	0246	167	1		341000	09659 00214	4A	50 ESSEX ST
50 ST JOSEPH BLVD LLC	0142	97	4.01		194900	01740 01949	4C	50 SAINT JOSEPH BLVD
509 WESTMINSTER PL LLC	0203	132	27		279800	00986 02031	4B	CORABELLE AVE
509 WESTMINSTER PLACE	0120	74	1		165000	00353 00199	4A	509 WESTMINSTER PL
511 WESTMINSTER PLACE LLC	0121	74	26		166200	03199 01191	4A	511 WESTMINSTER PL
5214 HUDSON CORP	0322	237	6		435300	03432 02139	2	109 JEFFERSON AVE
53 CHESTNUT ST LLC	0036	23	18		047500	00594 01486	4C	53 CHESTNUT ST
54 UNION ST ASSOC C/O MAX FLUSS INC	0127	88	14.03		173900	08976 00192	4C	54 UNION ST
56 LAWRENCE,LLCC/O NUNNO LAW OFFICE	0178	120	5.01		243500	08620 00360	2	56 LAWRENCE AVE
57 DELL GLEN AVE CO	0114	68	56		156900	01796 01619	2	57 DELL GLEN AVE
62 HAMILTON LLC	0215	142	36		296200	03858 01315	2	62 HAMILTON AVE
69 BURNS LIMITED LIABILITY COMPANY	0094	59	55		128100	01464 00060	2	69 BURNS AVE
7 GATES, LLC	0243	164	34		336500	01279 01247	4A	98 SIDNEY ST
71 CONTANT AVE LODI NJ LLC	0117	71	30.03		161000	04970 01773	4B	71 CONTANT AVE
72 ESSEX LLC	0251	174.03	12			00199 01178	4A	72 ESSEX ST
72 LAXMI LLC C/O M. PATEL	0237	157	52		327200	02847 01171	4A	72 ROUTE 46
72 LAXMI, LLC. C/O M. PATEL	0237	157	54		327300	07825 00367	4A	74 ROUTE 46
75-79 CHURCH ST ASSOC C/O MAX FLUSS	0238	159.01	1		329900	08976 00186	4C	75 CHURCH ST
77 MACARTHUR AVE LLC	0372	278	12		507000	03070 01810	2	77 MAC ARTHUR AVE
77 TRUDY DRIVE LLC	0270	176.10	4		375100	04857 00267	2	77 TRUDY DR
8 CORABELLE AVENUE LLC NJ	0105	65	4		144800	03512 01548	2	8 CORABELLE AVE
81-91 UNION STREET LODI LLC	0131	89.01	19.01		179400	05495 01681	4A	91 UNION ST
86 HUNTER LLC	0146	98	6		199000	05189 01655	2	86 HUNTER ST
86 WESTERVELT LLC	0015	9	6		020100	04862 01137	4C	86 WESTERVELT PL
88 WASHINGTON STREET LODI LLC	0153	102	5		208800	02503 01611	2	88 WASHINGTON ST
9 HOME PLACE LLC	0018	10	32		025000	04507 01992	2	9 HOME PL
9 SOUTH CORABELLE AVE LLC	0020	11	6		027800	03070 01960	2	9 SO CORABELLE AVE
91 BURNS AVE LLC	0094	59	44		127700	05057 00361	2	91 BURNS AVE
91 ROOSEVELT LLC	0357	267	5		485100	05170 00986	2	111 CHURCH ST
91 SPRING, LLC	0150	100	6		204700	00285 20325	2	91 SPRING ST
94 AVENUE C LLC	0283	209	33		391800	03452 01353	2	94 AVE C
9404 REALTY HOLDINGS LLC	0002	1	32		001600	04512 01929	4C	224 HARRISON AVE
9404 REALTY HOLDINGS LLC	0002	1	43		002300	03131 02277	2	202 HARRISON AVE
9404 REALTY HOLDINGS LLC	0002	1	44		002400	09273 00402	4A	200 HARRISON AVE
98 INCORPORATED	0274	194.02	8		381200	06008 00498	1	ROUTE 17 REAR
99 DEL GLEN AVE LLC	0116	69	1.09		159200	09613 00237	4A	DELL GLEN AVE REAR
99 DELL GLENN PROPERTIES LLC	0116	69	1.14		159600	05395 01418	4B	PARK PL

TAXING DISTRICT NO. 31 LODI

COUNTY NO. 02 BERGEN

NAME OF OWNER ADDITIONAL OWNERS	PAGE NO.	BLOCK NO.	LOT NO.	LOT QUALIF.	ACCOUNT NO.	-----DEED----- BOOK PAGE	-----PROPERTY----- CLASS LOCATION
------------------------------------	-------------	--------------	------------	----------------	----------------	-----------------------------	--------------------------------------

NEW JERSEY BELL TELEPHONE CO.	0001	290	1		509800		6A VARIOUS
-------------------------------	------	-----	---	--	--------	--	------------

Block No. Lot No. Qualification Account No.	Land Dimensions Building Description Additional Lots Acreage	Prop. Class	Owner's Name Address City State Property Location	Billing Code Zip Code	Land Improvement Exemption Net Total	2025 Property Tax Special Dist	2025 Total Tax Deduction Net Tax	Amt.Billed 2025 1st Q 2nd Q Total	2nd Half 2025 3rd Q 4th Q Total	Preliminary 2026 Tax 1st Q 2nd Q Total
GAS VAR 000100	UNKNOWN .0000	4A	TRANSCONTINENTAL GAS PIPELINE CORP. P.O.BOX 2400 MD 46-4 TULSA, OKLAHOMA BOROUGH OF LODI	74102-2400	0 150000 150000	531000	531000 00 531000	125700 125700 251400	129450 150150 279600	132800 132800 265600
1 1	100 X 25 1SF .0574	2	ALBERTS, CHARLES A & MARY ANN D 157 FARNHAM AVE LODI, NJ 157 FARNHAM AVE	00660 07644	115400 161400 276800	979872	979872 00 979872	231959 231958 463917	238879 277076 515955	245000 245000 490000
1 2 000300	50X100 1S-S .1148	2	GATOLLARI, CLIRIM & NIZAMA 161 FARNHAM AVE LODI, NJ 161 FARNHAM AVE	07644	160000 58300 218300	772782	772782 00 772782	182936 182935 365871	188393 218518 406911	193200 193200 386400
1 4 000400	50X100 2S-B .1148	4C	GATOLLARI, CLIRIM & NIZAMA 163 FARNHAM AVE LODI, NJ 163 FARNHAM AVE	07644	160000 224500 384500	1361130	1361130 00 1361130	322211 322211 644422	331824 384884 716708	340300 340300 680600
1 6 000500	50X100 2S-F .1148	2	LAMCAJ, ALEKSANDER & DANIKA 169 FARNHAM AVE LODI, NJ 169 FARNHAM AVE	00660 07644	144000 223500 367500	1300950	1300950 00 1300950	307965 307965 615930	317153 367867 685020	325200 325200 650400
1 8 000600	50X100 2S-B .1148	2	SULCE, BUJAR & DYLBIO 173 FARNHAM AVE LODI, NJ 173 FARNHAM AVE	00672 07644	144000 254100 398100	1409274	1409274 00 1409274	333608 333608 667216	343560 398498 742058	352300 352300 704600
1 10 000700	75X100 .1722	2	179 FARNHAM AVE LLC 840 RIVERVALE ROAD RIVERVALE, NJ 179 FARNHAM AVE	07675	159800 370200 530000	1876200	1876200 00 1876200	444140 444140 888280	457390 530530 987920	469100 469100 938200
1 13 000800	100X100 .2296	2	MARQUES, NELSON 299 FARNHAM AVE LODI, NJ 181 FARNHAM AVE	07644	175500 0 175500	621270	621270 00 621270	147069 147069 294138	151457 175675 327132	155300 155300 310600
1 17 000900	50X100 2S-F .1148	2	DEVERS, TEOFILLO E & MARIA E 189 FARNHAM AVE LODI, NJ 189 FARNHAM AVE	00660 07644	144000 202200 346200	1225548	1225548 00 1225548	290116 290115 580231	298771 346546 645317	306400 306400 612800
1 19 001000	25X200 3S-B .1148	4A	236-8 HARRISON LLC 110 DAVID PLACE HILLSDALE, NJ 236 HARRISON AVE	07642	175000 357100 532100	1883634	1883634 00 1883634	445900 445900 891800	459202 532632 991834	470900 470900 941800
1 20.01 001100	.099AC 2S-F .0990	2	DONNA REALTY CO III, LLC PO BOX 5365 PASSAIC, NJ 195 FARNHAM AVE	07055	139700 196600 336300	1190502	1190502 00 1190502	281820 281819 563639	290227 336636 626863	297600 297600 595200
1 22 001200	.077AC 2S-B-1UG .0770	2	SCHAFFER, ERIC A & (ETAL) 337 CLEVELAND AVE HASBROUCK HEIGHTS, NJ 199 FARNHAM AVE	00672 07604	133500 192100 325600	1152624	1152624 00 1152624	272853 272853 545706	280993 325925 606918	288200 288200 576400
1 23 001300	77X100 3S-B-2UG .1768	4A	236-8 HARRISON LLC 110 DAVID PLACE HILLSDALE, NJ 238 HARRISON AVE	07642	278100 371900 650000	2301000	2301000 00 2301000	544700 544700 1089400	560950 650650 1211600	575300 575300 1150600
1 27 001400	50X100 3S-B-1UG .1148	4A	VITAMIA, ANTONINO & MARIA 206 HARRISON AVE LODI, NJ 234 HARRISON AVE	07644	175000 310000 485000	1716900	1716900 00 1716900	406430 406430 812860	418555 485485 904040	429200 429200 858400

5175900

18322686

00

00

18322686

8674810

9647876

9161600

Block No. Lot No. Qualification Account No.	Land Dimensions Building Description Additional Lots Acreage	Prop. Class	Owner's Name Address City State Property Location	Billing Code Zip Code	Land Improvement Exemption Net Total	2025 Property Tax Special Dist	2025 Total Tax Deduction Net Tax	Amt.Billed 2025 1st Q 2nd Q Total	2nd Half 2025 3rd Q 4th Q Total	Preliminary 2026 Tax 1st Q 2nd Q Total
1 30 001500	59X100 2S-B .1354	4A	230 HARRISON LLC PO BOX 472 ELMWOOD PARK, NJ 228-230 HARRISON AVE	07407	183600 266400 450000	1593000	1593000 00	377100 377100	388350 450450	398300 398300
1 32 001600	50X100 2S-B .1148	4C	9404 REALTY HOLDINGS LLC PO BOX 425 FRANKLIN LAKES, NJ 224 HARRISON AVE	07417	175000 195000 370000	1309800	1309800 00	310060 310060	319310 370370	327500 327500
1 34 001700	46X100 2S-F-1UG .1056	2	C&L PARTNERS LLC NJ PO BOX 425 FRANKLIN LAKES, NJ 220 HARRISON AVE	07417	138600 201600 340200	1204308	1204308 00	285088 285087	293593 340540	301100 301100
1 35	43X100 2S-B .0987	4A	RANDAZZO, CIRO & ANTONINA 99 PASSAIC ST GARFIELD, NJ 216 HARRISON AVE	07026	168300 131700 300000	1062000	1062000 00	251400 251400	258900 300300	265500 265500
1 37 001900	52X100 2S-B .1194	4B	VITAMIA, ANTONIO & MARIA 206 HARRISON AVE. LODI, NJ 214 HARRISON AVE	07644	177000 523000 700000	2478000	2478000 00	586600 586600	604100 700700	619500 619500
1 39 002000	50X100 2S-CB .1148	4A	VITAMIA, ANTONINO & MARIA 206 HARRISON AVE LODI, NJ 210 HARRISON AVE	07644	175000 350000 525000	1858500	1858500 00	439950 439950	453075 525525	464600 464600
1 41 002100	25X100 1S-B .0574	4A	VITAMIA, ANTONINO & MARIA 206 HARRISON AVE LODI, NJ 206 HARRISON AVE	07644	135000 255000 390000	1380600	1380600 00	326820 326820	336570 390390	345200 345200
1 42 002200	25X100 2S-B .0574	4A	C&L PARTNERS LLC PO BOX 425 FRANKLIN LAKES, NJ 204 HARRISON AVE	07417	135000 220000 355000	1256700	1256700 00	297490 297490	306365 355355	314200 314200
1 43 002300	25X100 2S-B .0574	2	9404 REALTY HOLDINGS LLC P.O. BOX 425 FRANKLIN LAKES, NJ 202 HARRISON AVE	07417	108000 144300 252300	893142	893142 00	211428 211427	217735 252552	223300 223300
1 44 002400	25X100 1S-B .0574	4A	9404 REALTY HOLDINGS LLC P.O. BOX 425 FRANKLIN LAKES, NJ 200 HARRISON AVE	07417	135000 213400 348400	1233336	1233336 00	291960 291959	300669 348748	308300 308300
2 1 002500	25X100 2S-F .0574	2	PAPPAS, JAMES (S) & JUNE 203 FARNHAM AVE LODI, NJ 203 FARNHAM AVE	07644	115400 151300 266700	944118	944118 -25000	217245 217244	223912 260717	229800 229800
2 2 002600	50X100 1S-F .1148	2	CANGIALOSI, ANTONINO & VIVIAN 205 FARNHAM AVE LODI, NJ 205 FARNHAM AVE	07746	144000 116000 260000	920400	920400 00	217880 217880	224380 260260	230100 230100
2 4 002700	50X100 1S-F .1148	2	BARRACHINA, MARILYN 207 FARNHAM AVE LODI, NJ 207 FARNHAM AVE	07644	144000 138100 282100	998634	998634 00	236400 236400	243452 282382	249700 249700
2 6 002800	75X100 1S-B .1722	2	ESPER, ELIE M 213 FARNHAM AVENUE LODI, NJ 213 FARNHAM AVE	07644	159800 362600 522400	1849296	1849296 00	437772 437771	450831 522922	462300 462300

5362100

18981834

00

25000

18956834

8974381

9982453

9478800

Block No. Lot No. Qualification Account No.	Land Dimensions Building Description Additional Lots Acreage	Prop. Class	Owner's Name Address City State Property Location	Billing Code Zip Code	Land Improvement Exemption Net Total	2025 Property Tax Special Dist	2025 Total Tax Deduction Net Tax	Amt.Billed 2025 1st Q 2nd Q Total	2nd Half 2025 3rd Q 4th Q Total	Preliminary 2026 Tax 1st Q 2nd Q Total
2 9 003000	50X100 2S-B-2UG .1148	2	ALMANZAR, RONDYS & ROSARIO, CECILIA 219 FARNHAM AVE LODI, NJ 219 FARNHAM AVE	00597 07644	144000 195100 339100	1200414	1200414 00	284166 284166 568332	292643 339439 632082	300100 300100 600200
2 11 003100	50X100 1S-B .1148	2	SINGH, BALJEET 221 FARNHAM AVE LODI, NJ 221 FARNHAM AVE	07644	144000 193100 337100	1193334	1193334 00	282490 282490 564980	290917 337437 628354	298300 298300 596600
2 13 003200	75X100 1S-F .1722	2	FERRARA, CAROL & GLENN 229 FARNHAM AVE LODI, NJ 229 FARNHAM AVE	07644	159800 90200 250000	885000	885000 00	209500 209500 419000	215750 250250 466000	221300 221300 442600
2 16 003300	50X100 2S-F .1148	2	MENNITI (ETAL), JOHN A 231 FARNHAM AVE LODI, NJ 231 FARNHAM AVE	07644	144000 281000 425000	1504500	1504500 00	356150 356150 712300	366775 425425 792200	376100 376100 752200
2 18 003400	50X100 2S-F .1148	2	VERAS, FELIX 235 FARNHAM AVENUE LODI, NJ 235 FARNHAM AVE	07644	144000 201200 345200	1222008	1222008 00	289278 289277 578555	297908 345545 643453	305500 305500 611000
2 20 003500	25X100 .0574	1	VERAS, FELIX 235 FARNHAM AVE LODI, NJ FARNHAM AVE	07644	17500 0 17500	61950	61950 00	14665 14665 29330	15103 17517 32620	15500 15500 31000
2 21 003600	.13AC 2S-F .1300	2	GARCIA, ADRIANA G ETAL 241 FARNHAM AVE LODI, NJ 241 FARNHAM AVE	07644	148200 129100 277300	981642	981642 00	232378 232377 464755	239310 277577 516887	245400 245400 490800
2 23 003700	35X100 1S-F .0803	2	BACZYK, KRYSOF 288 HARRISON AVE LODI, NJ 288 HARRISON AVE	01045 07644	129500 130000 259500	918630	918630 00	217461 217461 434922	223949 259759 483708	229700 229700 459400
2 24 003800	50X100 2S-B .1148	2	BARON, MICHAEL & ROZALIA 284 HARRISON AVE LODI, NJ 284 HARRISON AVE	07644	157500 158100 315600	1117224	1117224 00	264473 264473 528946	272363 315915 588278	279300 279300 558600
2 26 003900	50X100 2S-F-2UG .1148	2	CHARUBIN, LUKASZ & MILENA 280 HARRISON AVENUE LODI, NJ 280 HARRISON AVE	07644	157500 185300 342800	1213512	1213512 00	287267 287266 574533	295837 343142 638979	303400 303400 606800
2 28 004000	50X100 .1148	2	ACT PROPERTY LLC PO BOX 237174 NEW YORK, NY 274 HARRISON AVE	10023	175000 411500 586500	2076210	2076210 00	491487 491487 982974	506150 587086 1093236	519100 519100 1038200
2 30 .1148	50X100 1S-F .1148	2	SOLIS, HECTOR G & YESSYCA M.Y 270 HARRISON AVE LODI, NJ 270 HARRISON AVE	00660 07644	157500 189500 347000	1228380	1228380 00	290786 290786 581572	299461 347347 646808	307100 307100 614200
2 32 004200	50X100 1S-CB .1148	2	TUFANO, ESTER 268 HARRISON AVE LODI, NJ 268 HARRISON AVE	00660 07644	157500 151900 309400	1095276	1095276 00	259278 259277 518555	267012 309709 576721	273800 273800 547600
2 34 004300	75X100 2S-B-1UG .1722	2	HOXHA, ANITA 264 HARRISON AVE LODI, NJ 264 HARRISON AVE	07644	180000 182500 362500	1283250	1283250 00	303775 303775 607550	312838 362862 675700	320800 320800 641600

4514500

15981330

00

00

15981330

7566304

8415026

7990800

Block No. Lot No. Qualification Account No.	Land Dimensions Building Description Additional Lots Acreage	Prop. Class	Owner's Name Address City State Property Location	Billing Code Zip Code	Land Improvement Exemption Net Total	2025 Property Tax Special Dist	2025 Total Tax Deduction Net Tax	Amt.Billed 2025 1st Q 2nd Q Total	2nd Half 2025 3rd Q 4th Q Total	Preliminary 2026 Tax 1st Q 2nd Q Total
2 37 004400	75X100 2S-F .1722	4B	SHIOBARA, KYE 256 HARRISON AVE LODI, NJ 256 HARRISON AVE	07644	200000 200000 400000	1416000	1416000 00 1416000	335200 335200 670400	345200 400400 745600	354000 354000 708000
2 40 004500	37X100 1.5S-F-2UG .0849	2	SCIAFANI, ANTONINO & GILDA 241 DOSEN RD MIDDLETOWN, NY 252 HARRISON AVE	10940	131600 186200 317800	1125012	1125012 00 1125012	266317 266316 532633	274262 318117 592379	281300 281300 562600
2 42 004600	37X100 1.5S-F-2UG .0849	2	SHENOUDA, REMOUN 248 HARRISON AVE LODI, NJ 248 HARRISON AVE	07644	131600 148700 280300	992262	992262 00 992262	234892 234891 469783	241899 280580 522479	248100 248100 496200
2 43 004700	25X100 1S-F .0574	2	TND PROPERTIES LLC 997 POSTAL RD ALLENTOWN, PA 246 HARRISON AVE	18109	108000 78000 186000	658440	658440 00 658440	155868 155868 311736	160518 186186 346704	164600 164600 329200
2 44 004800	25X100 1S-B .0574	4A	SMI ASSOCIATES HOLDING CO INC 50 CADMUS AVENUE ELMWOOD PARK, NJ 244 HARRISON AVE	07407	150000 170600 320600	1134924	1134924 00 1134924	268663 268663 537326	276678 320920 597598	283700 283700 567400
2 45 004900	.07AC 2S-CB-2UG .0700	2	HODZIC, BECIR & ELDINA 333 E. 54TH ST. APT. 1B N.Y.C. NY 290 HARRISON AVE	10022	125900 183100 309000	1093860	1093860 00 1093860	258942 258942 517884	266667 309309 575976	273500 273500 547000
2 46 005000	50X100 2S-CB-2UG .1148	2	FEJZO, NAZMIJE 292 HARRISON AVE LODI, NJ 292 HARRISON AVE	07644 00660	157500 199400 356900	1263426	1263426 00 1263426	299083 299082 598165	308005 357256 665261	315900 315900 631800
2 48 005100	100X100 2S-CB .2296	4A	300 HARRISON AVENUE LLC 31 LESWING AVENUE SADDLE BROOK, NJ 300 HARRISON AVE	07663	325000 525000 850000	3009000	3009000 00 3009000	712300 712300 1424600	733550 850850 1584400	752300 752300 1504600
2 52 005200	50X100 2S-F .1148	2	TROCOLA, MARIE J 257 FARNHAM AVE LODI, NJ 257 FARNHAM AVE	07644	144000 181100 325100	1150854	1150854 W1 -25000 1125854	266184 266184 532368	274311 319175 593486	281500 281500 563000
2 54 005300	50X100 2S-F .1148	2	MULE SALVATORE & GIAMMANCO, LEONARDA 90 EDISON ST WYCOFF, NJ 255 FARNHAM AVE	07481	144000 207600 351600	1244664	1244664 00 1244664	294641 294641 589282	303431 351951 655382	311200 311200 622400
2 56 005400	50X100 1S-B .1148	2	ESPINOZA, CARLOS RONALD 251 FARNHAM AVE LODI, NJ 251 FARNHAM AVE	07644 00660	144000 189900 333900	1182006	1182006 00 1182006	279809 279808 559617	288156 334233 622389	295500 295500 591000
2 58 005500	48X100 1S-F .1102	2	PELAEZ, ARTURO & PABON, YOLANDA 245 FARNHAM AVE LODI, NJ 245 FARNHAM AVE	07644 00660	142700 124900 267600	947304	947304 00 947304	224249 224249 448498	230939 267867 498806	236800 236800 473600
3 1 005600	75X104 .1791	2	KALIC, RAFET & FATIMA 135 WESTMINSTER PL LODI, NJ 135 WESTMINSTER PL	07644	179500 120300 299800	1061292	1061292 00 1061292	251233 251232 502465	258728 300099 558827	265300 265300 530600
3 4 005700	44X104 1S-F .1051	2	ESTEVEZ, MANUEL 137 WESTMINSTER PL LODI, NJ 137 WESTMINSTER PL	07644 02640	157000 242100 399100	1412814	1412814 00 1412814	334446 334446 668892	344423 399499 743922	353200 353200 706400

4997700

17691858

00

25000

17666858

8363649

9303209

8833800

Block No. Lot No. Qualification Account No.	Land Dimensions Building Description Additional Lots Acreage	Prop. Class	Owner's Name Address City State Property Location	Billing Code Zip Code	Land Improvement Exemption Net Total	2025 Property Tax Special Dist	2025 Total Tax Deduction Net Tax	Amt.Billed 2025 1st Q 2nd Q Total	2nd Half 2025 3rd Q 4th Q Total	Preliminary 2026 Tax 1st Q 2nd Q Total
3 6 005800	31X104 2S-F .0740	2	153 WESTMINSTER PLACE REALTY LLC 136 ROUTE 46 EAST LODI, NJ 141 WESTMINSTER PL	07644	147500 252800 400300	1417062	1417062 00 1417062	335452 335451 670903	345459 400700 746159	354300 354300 708600
3 7 005900	50X104 2S-B .1194	2	MALLEO, GIUSEPPE & ELIZABETH 143 WESTMINSTER PL LODI, NJ 143 WESTMINSTER PL	00672 07644	161300 293700 455000	1610700	1610700 00 1610700	381290 381290 762580	392665 455455 848120	402700 402700 805400
3 9 006000	50X104 2S-2F .1194	2	147 WESTMINSTER LLC 15 HAMILTON AVE LODI, NJ 147 WESTMINSTER PL	07644	161300 268700 430000	1522200	1522200 00 1522200	360340 360340 720680	371090 430430 801520	380600 380600 761200
3 11 006100	25X104 2S-F .0597	2	GORDILLO, KLEBER 492 LINCOLN AVE BROOKLYN, NY 149 WESTMINSTER PL	11208	128800 65700 194500	688530	688530 00 688530	162991 162991 325982	167854 194694 362548	172100 172100 344200
3 12 006200	50X104 2S-B .1194	4A	153 WESTMINSTER PL REALTY 136 ROUTE 46 EAST LODI, NJ 153 WESTMINSTER PL	07644	161300 213700 375000	1327500	1327500 00 1327500	314250 314250 628500	323625 375375 699000	331900 331900 663800
3 14 006300	25X104 1S-S .0597	2	153 WESTMINSTER PL REALTY LLC 136 ROUTE 46 EAST LODI, NJ 157 WESTMINSTER PL	07644	75000 15000 90000	318600	318600 00 318600	75420 75420 150840	77670 90090 167760	79700 79700 159400
3 15 006400	50X104 3S-B .1194	4C	MOURAD, STEVEN & MARIA 683 COLONIAL BLVD TWP.OF WASHINGTON, NJ 159 WESTMINSTER PL	07676	161300 300000 461300	1633002	1633002 00 1633002	386570 386569 773139	398102 461761 859863	408300 408300 816600
3 17 006500	67X104 1S-CB .1600	4A	WESTMINSTER PL REALTY CORP 163 WESTMINSTER PL LODI, NJ 163-167 WESTMINSTER PL	07644	173700 59800 233500	826590	826590 00 826590	195673 195673 391346	201511 233733 435244	206600 206600 413200
3 20.03 006600	52X76 .0907	2	O'BRIEN, CARLOS & ROSA 169 WESTMINSTER PL LODI, NJ 169 WESTMINSTER PL	07644	153000 224900 377900	1337766	1337766 00 1337766	316681 316680 633361	326128 378277 704405	334400 334400 668800
3 20.04 006700	51X77 2S-B .0902	2	GIBLIN (ETALS), BRIAN 81 CHARLES ST LODI, NJ 81 CHARLES ST	00660 07644	153000 245900 398900	1412106	1412106 00 1412106	334279 334278 668557	344251 399298 743549	353000 353000 706000
3 24.02 006800	.06AC 2S-B .0600	2	REYES, JAZMIN & ROSEMARY 198 FARNHAM AVE LODI, NJ 198 FARNHAM AVE	07644	129000 151600 280600	993324	993324 00 993324	235143 235143 470286	242158 280880 523038	248300 248300 496600
3 25.01 006900	.11AC 1S-B .1100	2	VAZQUEZ, BELINDA 196 FARNHAM AVE LODI, NJ 196 FARNHAM AVE	07644	158500 137500 296000	1047840	1047840 00 1047840	235548 235548 471096	267948 308796 576744	262000 262000 524000
3 26 007000	47X104 2S-B-1UG .1122	2	VILLA, GERVACIO & OMAR 194 FARNHAM AVE LODI, NJ 194 FARNHAM AVE	07644	159500 70500 230000	814200	814200 00 814200	192740 192740 385480	198490 230230 428720	203600 203600 407200
3 28 007100	52.5X104 2S-B .1253	2	BANCA, RICHARD T & HELENE 88 CHESTNUT RIDGE RD SADDLE RIVER, NJ 186-190 FARNHAM AVE	07458	163100 217700 380800	1348032	1348032 00 1348032	319111 319110 638221	328631 381180 709811	337000 337000 674000

4603800

16297452

00

00

16297452

7690971

8606481

8149000

Block No. Lot No. Qualification Account No.	Land Dimensions Building Description Additional Lots Acreage	Prop. Class	Owner's Name Address City State Property Location	Billing Code Zip Code	Land Improvement Exemption Net Total	2025 Property Tax Special Dist	2025 Total Tax Deduction Net Tax	Amt.Billed 2025 1st Q 2nd Q Total	2nd Half 2025 3rd Q 4th Q Total	Preliminary 2026 Tax 1st Q 2nd Q Total
3 30 007200	100X104 2S-F-2UG .2388	2	SCAR ASSOCIATES LLC 99 ALBERTA DR SADDLE BROOK, NJ 182 FARNHAM AVE	07663	197600 231700 429300	1519722	1519722 00 1519722	359754 359753 719507	370486 429729 800215	379900 379900 759800
3 34 007300	25X104 .0597	1	PALOMINO, CONSTANZA 174 FARNHAM AVE LODI, NJ FARNHAM AVE	07644	18200 0 18200	64428	64428 00 64428	15252 15251 30503	15707 18218 33925	16100 16100 32200
3 35 007400	50X104 1S-B .1194	2	SCHLETT DAVID A. 174 FARNHAM AVE LODI, NJ 174 FARNHAM AVE	07644	161300 232400 393700	1393698	1393698 00 1393698	329921 329920 659841	339763 394094 733857	348400 348400 696800
3 37 007500	75X104 1.5S-F .1791	2	ARTALE, DORIS 215 EASTERN WAY RUTHERFORD, NJ 170 FARNHAM AVE	07070	179500 218900 398400	1410336	1410336 00 1410336	333860 333859 667719	343819 398798 742617	352600 352600 705200
3 40 007600	75X104 2S-B-2UG .1791	2	VARGAS, HAROLD D 164 FARNHAM AVE LODI, NJ 164 FARNHAM AVE	07644	179500 255000 434500	1538130	1538130 00 1538130	364111 364111 728222	374974 434934 809908	384500 384500 769000
3 43 007700	50X104 2S-B-2UG .1194	2	PIENIAZEK, SLAWOMIR & AGNIESZKA 160 FARNHAM AVE LODI, NJ 160 FARNHAM AVE	07644	161300 215300 376600	1333164	1333164 00 1333164	315591 315591 631182	325006 376976 701982	333300 333300 666600
4 1 007800	65X104 .1552	2	KHADIM, FAUZIA & IQBAL, SHAHZAD 204 FARNHAM AVE LODI, NJ 204 FARNHAM AVE	07644	172200 356300 528500	1870890	1870890 00 1870890	442883 442883 885766	456096 529028 985124	467700 467700 935400
4 4.01 007900	.09AC 2S-B .0900	2	SON, HAN IK 210 FARNHAM AVE LODI, NJ 208 FARNHAM AVE	06744	137200 192300 329500	1166430	1166430 00 1166430	276121 276121 552242	284359 329829 614188	291600 291600 583200
4 5.01 008000	.10AC 2S-B-2UG .1000	2	ALVIA, CESAR D & KELLY 210 FARNHAM AVE LODI, NJ 210 FARNHAM AVE	07644	155500 222100 377600	1336704	1336704 00 1336704	316429 316429 632858	325869 377977 703846	334200 334200 668400
4 7 008200	25X104 3S-B .0597	2	BRITO, NEOMICIA 214 FARNHAM AVE LODI, NJ 214 FARNHAM AVE	07644	128800 230500 359300	1271922	1271922 00 1271922	301094 301093 602187	310076 359659 669735	318000 318000 636000
4 8 008300	50X104 2S-F .1194	2	DI LIBERTO, ANGELA 216 FARNHAM AVE LODI, NJ 216 FARNHAM AVE	07644	161300 163300 324600	1149084	1149084 00 1149084	272015 272015 544030	280130 324924 605054	287300 287300 574600
4 10 008400	75X104 11,12 .1791	2	VILARDI, ANTONINA ETAL 222 FARNHAM AVENUE LODI, NJ 222 FARNHAM AVE	07644	179500 363900 543400	1923636	1923636 00 1923636	455370 455369 910739	468954 543943 1012897	480900 480900 961800
4 13 008700	75X104 1S-B-2UG .1791	2	CIEPIELA (ETAL), PIOTR A 228 FARNHAM AVE LODI, NJ 228 FARNHAM AVE	07644	179500 90800 270300	956862	956862 00 956862	226512 226511 453023	233269 270570 503839	239200 239200 478400
4 17	.0000	15F	UNKONWN FARNHAM AVE LODI, NJ FARNHAM AVE	07644	*EXEMPT*	00	00 00 00	00 00 00	00 00 00	00 00 00

4783900

16935006

00

00

16935006

8017819

8917187

8467400

Block No. Lot No. Qualification Account No.	Land Dimensions Building Description Additional Lots Acreage	Prop. Class	Owner's Name Address City State Property Location	Billing Code Zip Code	Land Improvement Exemption Net Total	2025 Property Tax Special Dist	2025 Total Tax Deduction Net Tax	Amt.Billed 2025 1st Q 2nd Q Total	2nd Half 2025 3rd Q 4th Q Total	Preliminary 2026 Tax 1st Q 2nd Q Total
4 17 C000A	.0000	2	FORMACIO, CESAR CUAHUEY ETALS 234 FARNHAM AVE #A LODI, NJ 234 FARNHAM AVE UNIT A	07644	90000 270200 360200	1275108	1275108 00 1275108	301848 301847 603695	310853 360560 671413	318800 318800 637600
4 17 C000B	.0000	2	MADERA, MELVIN & ESPINAL, ARELIS 234 FARNHAM AVE UNIT B LODI, NJ 234 FARNHAM AVE UNIT B	07644	90000 270200 360200	1275108	1275108 00 1275108	301848 301847 603695	310853 360560 671413	318800 318800 637600
4 19 008900	50X104 1S-F .1194	2	LAMCAJ, DIANA 95 WESTERVELT PLACE LODI, NJ 238 FARNHAM AVE	07644	161300 18700 180000	637200	637200 00 637200	150840 150840 301680	155340 180180 335520	159300 159300 318600
4 21 009000	.11AC 1S-F .1100	2	HICIANO, ALEJANDO MARIA ETAL 244 FARNHAM AVENUE LODI, NJ 244 FARNHAM AVE	07644	158500 112700 271200	960048	960048 00 960048	227266 227265 454531	234046 271471 505517	240000 240000 480000
4 23.01 009100	.096AC 2S-B-2UG .0960	2	REALMONTE, PETER(V)&ELENA 9 CHAPEL CT TOWACO, NJ 217 WESTMINSTER PL	07082	154300 273300 427600	1513704	1513704 V1 -25000 1488704	352079 352079 704158	362769 421777 784546	372200 372200 744400
4 24 009200	75X104 2S-B-1UG .1791	2	CUCCIA, CHARLES & ANNETTE 211 WESTMINSTER PL LODI, NJ 211 WESTMINSTER PL	02640 07644	179500 231300 410800	1454232	1454232 00 1454232	344251 344250 688501	354521 411210 765731	363600 363600 727200
4 27 009300	75X104 .1791	2	ESTEVEZ, MANUEL 205 WESTMINSTER PL LODI, NJ 205 WESTMINSTER PL	02640 07644	179500 245500 425000	1504500	1504500 00 1504500	356150 356150 712300	366775 425425 792200	376100 376100 752200
4 30 009400	50X104 1.5S-F .1194	2	ESPOSITO, DAVID J 199 WESTMINSTER PL LODI, NJ 199 WESTMINSTER PL	00597 07644	161300 138200 299500	1060230	1060230 00 1060230	250981 250981 501962	258469 299799 558268	265100 265100 530200
4 32 009500	45X104 2S-F .1074	2	SARAO (ETALS), JOSEPH R 193 WESTMINSTER PL LODI, NJ 193 WESTMINSTER PL	00660 07644	157700 260000 417700	1478658	1478658 00 1478658	350033 350032 700065	360475 418118 778593	369700 369700 739400
4 34 009600	40X104 2S-F .0955	2	CARGUAYTONGO, JORGE LUIS & KARINA 191 WESTMINSTER PL LODI, NJ 191 WESTMINSTER PL	07644	154100 254500 408600	1446444	1446444 00 1446444	356737 356737 713474	338292 394678 732970	361600 361600 723200
4 36 009700	40X104 2S-F .0955	2	LIRIANO, YONEDY (ETAL) 189 WESTMINSTER PLACE LODI, NJ 189 WESTMINSTER PL	00660 07644	154100 213300 367400	1300596	1300596 00 1300596	307882 307881 615763	317066 367767 684833	325100 325100 650200
4 37 009800	50X104 2S-B-1UG .1194	2	D'ALESSANDRO, JOYCEANNA(DI SCL)ETAL 40 SPRUCE ST CHERRY HILL, NJ 185 WESTMINSTER PL	08002	161300 179800 341100	1207494	1207494 00 1207494	285842 285842 571684	294369 341441 635810	301900 301900 603800
4 41.01 009900	.19AC 2S-B .1900	4A	179 WESTMINSTER PLACE LLC P.O. BOX 38 POMONA, NY 179-181 WESTMINSTER PL	10970	182900 400000 582900	2063466	2063466 00 2063466	488471 488470 976941	503043 583482 1086525	515900 515900 1031800
4 43 010000	46X104 1S-F .1098	4A	MENNITI PROPERTIES LLC 231 FARNHAM AVE LODI, NJ 175 WESTMINSTER PL	07644	158600 92400 251000	888540	888540 00 888540	210338 210338 420676	216613 251251 467864	222100 222100 444200

5103200

18065328

00

25000

18040328

8569125

9471203

9020400

Block No. Lot No. Qualification Account No.	Land Dimensions Building Description Additional Lots Acreage	Prop. Class	Owner's Name Address City State Property Location	Billing Code Zip Code	Land Improvement Exemption Net Total	2025 Property Tax Special Dist	2025 Total Tax Deduction Net Tax	Amt.Billed 2025 1st Q 2nd Q Total	2nd Half 2025 3rd Q 4th Q Total	Preliminary 2026 Tax 1st Q 2nd Q Total
4 45 010100	47X100 1S-B .1079	2	ROSARIO, BRANDY SANTOS ETAL 248 FARNHAM AVENUE LODI, NJ 248 FARNHAM AVE	07644	160700 244100 404800	1432992	1432992 00 1432992	339223 339222 678445	349343 405204 754547	358200 358200 716400
4 46 010200	50X100 2S-B .1148	2	REED,SUSAN B PO BOX 751 LODI NJ 252 FARNHAM AVE	00660 07644	160000 153900 313900	1111206	1111206 00 1111206	263049 263048 526097	270896 314213 585109	277800 277800 555600
4 48 010300	25X100 1S-F-1UG .0574	2	LUSTBERG, JAY & MARGARET ANN 254 FARNHAM AVE LODI, NJ 254 FARNHAM AVE	07644	128300 73700 202000	715080	715080 00 715080	169276 169276 338552	174326 202202 376528	178800 178800 357600
4 49 010400	50X100 1S-F .1148	2	LERCARA,ROSARIO & CONCETTA 256 FARNHAM AVE LODI, NJ 256 FARNHAM AVE	02994 07644	160000 232200 392200	1388388	1388388 00 1388388	328664 328663 657327	338469 392592 731061	347100 347100 694200
4 51 010500	50X55 1S-F .0631	2	NUCCITELLI, JOSEPH 181 7TH AVENUE PATERSON, NEW JERSEY 260 FARNHAM AVE	07514	129800 50200 180000	637200	637200 00 637200	150840 150840 301680	155340 180180 335520	159300 159300 318600
4 53 010600	.11AC 1S-F .1100	4A	SALLEMI, ROSS & SALLEMI, JOSEPHINE 15 JACKSON PLACE SOUTH HACKENSACK, NJ 115 FIRST ST	07606	158900 153000 311900	1104126	1104126 00 1104126	261373 261372 522745	269170 312211 581381	276000 276000 552000
4 54 010700	50X100 2S-F .1148	2	GREEN, CORISSE & ANDERSON, JAMISSE 233 WESTMINSTER PLACE LODI, NJ 233 WESTMINSTER PL	07644	160000 157200 317200	1122888	1122888 00 1122888	265814 265813 531627	273744 317517 591261	280700 280700 561400
4 56 010800	50X100 2S-F .1148	2	CHANGANAQUI,WINSTON 231 WESTMINSTER PL LODI, NJ 231 WESTMINSTER PL	00660 07644	160000 440000 600000	2124000	2124000 00 2124000	502800 502800 1005600	517800 600600 1118400	531000 531000 1062000
4 58 010800	50X100 2S-F .0000	15F	UNKNOWN 227 WESTMINSTER PL LODI, NJ 227 WESTMINSTER PL	07644	*EXEMPT*	00	00 00 00	00 00 00	00 00 00	00 00 00
4 58 C000A	50X100 2S-F .0000	2	GARCIA-SANTOS, JULIO ESTEBAN 91-93 VERNON AVE PATERSON, NJ 227A WESTMINSTER PL	07503	88800 256800 345600	1223424	1223424 00 1223424	289613 289613 579226	298253 345945 644198	305900 305900 611800
4 58 C000B	50X100 2S-F .0000	2	BAKER,STEVEN L & REBECCA R. 227 WESTMINSTER PL UNIT B; LODI, NJ 227B WESTMINSTER PL	07644	88800 279600 368400	1304136	1304136 00 1304136	308720 308719 617439	317929 368768 686697	326000 326000 652000
4 61.01 011000	.10AC 1S-B .1000	2	DE SOMMA,ALFRED R & DIANE E 219 WESTMINISTER PL LODI, NJ 219 WESTMINSTER PL	00660 07644	155500 260900 416400	1474056	1474056 00 1474056	348944 348943 697887	359353 416816 776169	368500 368500 737000
5 1 011100	50X100 2S-F .1148	2	MALDONADO, GREGORIO & ANA MARIA 41 WESTERVELT PL LODI, NJ 41 WESTERVELT PL	07644	160000 158600 318600	1127844	1127844 00 1127844	266987 266987 533974	274952 318918 593870	282000 282000 564000
5 3 011200	50X100 1S-F .1148	2	LUNA,BETSAIDA&POLANCO,DANIEL A 45 WESTERVELT PL LODI,NJ 45 WESTERVELT PL	07644	160000 179200 339200	1200768	1200768 00 1200768	284250 284249 568499	292730 339539 632269	300200 300200 600400

4510200

15966108

00

00

15966108

7559098

8407010

7983000

Block No. Lot No. Qualification Account No.	Land Dimensions Building Description Additional Lots Acreage	Prop. Class	Owner's Name Address City State Property Location	Billing Code Zip Code	Land Improvement Exemption Net Total	2025 Property Tax Special Dist	2025 Total Tax Deduction Net Tax	Amt.Billed 2025 1st Q 2nd Q Total	2nd Half 2025 3rd Q 4th Q Total	Preliminary 2026 Tax 1st Q 2nd Q Total
5 5 011300	75X100 1S-B-2UG .1722	2	CHEONG, ALVYN & CHENG, JOANNE 396 ALBIN CT. RIDGEWOOD NJ 51 WESTERVELT PL	07450	177500 291200 468700	1659198	1659198 00 1659198	392771 392770 785541	404488 469169 873657	414800 414800 829600
5 8 011400	42.5X100 2S-F .0976	2	TAKESH, GUILLETTA TRSTE 8 LAKE SHORE RD. W. STOCKHOLM, NJ 55 WESTERVELT PL	07460	154800 282200 437000	1546980	1546980 00 1546980	366206 366206 732412	377131 437437 814568	386700 386700 773400
5 10 011500	42.5X100 2S-F .0976	2	BENDAS, VOLODYMYR (ETAL) 90 AVENUE D LODI, NJ 57 WESTERVELT PL	07644	154800 295800 450600	1595124	1595124 00 1595124	377603 377603 755206	388868 451050 839918	398800 398800 797600
5 12 011600	40X100 2S-F .0918	2	DI TARANTO, ANTHONY & GAETANA 116 8TH STREET WOODRIDGE, NJ 61 WESTERVELT PL	07075	153000 312200 465200	1646808	1646808 00 1646808	389838 389837 779675	401468 465665 867133	411700 411700 823400
5 13 011700	75X100 1.5S-F .1722	2	PEREZ, LYDIA 65 WESTERVELT PL LODI, NJ 65 WESTERVELT PL	07644	177500 283500 461000	1631940	1631940 00 1631940	386318 386318 772636	397843 461461 859304	408000 408000 816000
5 16 011800	50X100 2S-F-2UG .1148	2	HOSHAFI, LAUDRIM 73 WESTERVELT PL LODI, NJ 73 WESTERVELT PL	07644	160000 160200 320200	1133508	1133508 00 1133508	268328 268327 536655	276333 320520 596853	283400 283400 566800
5 18 011900	50X100 2S-F-2UG .1148	2	SAMI, ALMA E & EDILBERTO 77 WESTERVELT PL LODI, NJ 77 WESTERVELT PL	07644 00672	160000 288000 448000	1585920	1585920 00 1585920	375424 375424 750848	386624 448448 835072	396500 396500 793000
5 20 012000	66X100 1.5S-B .1515	2	LOURENCO, ALBINO & ROSA 81 WESTERVELT PL LODI, NJ 81 WESTERVELT PL	07644 00660	172300 234500 406800	1440072	1440072 00 1440072	340899 340898 681797	351069 407206 758275	360000 360000 720000
5 23.01 012100	58X74 2S-B .0985	4A	ALKEO LLC 142 ORCHARD STREET GARFIELD, NJ 172-174 WESTMINSTER PL	07026	155200 266300 421500	1492110	1492110 00 1492110	353217 353217 706434	363755 421921 785676	373000 373000 746000
5 23.02 012200	.034AC 2S-B .0340	2	BMJR REALTY LLC 204 MARKET STREET GARFIELD, NJ 69 CHARLES ST	07026	121800 174700 296500	1049610	1049610 00 1049610	248467 248467 496934	255880 296796 552676	262400 262400 524800
5 26 012300	37X100 2S-B .0849	2	MATHEW, STEHNA BOBY ETAL 168 WESTMINSTER PL LODI, NJ 168 WESTMINSTER PL	07644	151300 228700 380000	1345200	1345200 00 1345200	318440 318440 636880	327940 380380 708320	336300 336300 672600
5 27 012400	50X100 3S-B-2UG .1148	4C	166 WESTMINSTER LLC 48 BRUSILL ROAD KINNELON, NJ 166 WESTMINSTER PL	07405	160000 265000 425000	1504500	1504500 00 1504500	356150 356150 712300	366775 425425 792200	376100 376100 752200
5 29 012500	50X100 2S-2FAM .1148	2	KOLENOVIC, DZAFER 160 WESTMINSTER PL LODI, NJ 160 WESTMINSTER PL	07644 00660	160000 383000 543000	1922220	1922220 00 1922220	455034 455034 910068	468609 543543 1012152	480600 480600 961200
5 31 012600	50X100 2S-F-2UG .1148	2	ZAPATA FERNANDEZ, YSARLY G ETAL 156 WESTMINSTER PL LODI, NJ 156 WESTMINSTER PL	07644	160000 149800 309800	1096692	1096692 00 1096692	259613 259612 519225	267358 310109 577467	274200 274200 548400

5833300

20649882

00

00

20649882

9776611

10873271

10325000

Block No. Lot No. Qualification Account No.	Land Dimensions Building Description Additional Lots Acreage	Prop. Class	Owner's Name Address City State Property Location	Billing Code Zip Code	Land Improvement Exemption Net Total	2025 Property Tax Special Dist	2025 Total Tax Deduction Net Tax	Amt.Billed 2025 1st Q 2nd Q Total	2nd Half 2025 3rd Q 4th Q Total	Preliminary 2026 Tax 1st Q 2nd Q Total
5 33 012700	25X100 2S-F .0574	2	SANCHEZ,VICTOR M 154 WESTMINSTER PL LODI, NJ 154 WESTMINSTER PL	00660 07644	121100 109500 230600	816324	816324 00 816324	193243 193243 386486	199008 230830 429838	204100 204100 408200
5 34 012800	50X100 2S-F-2UG .1148	2	ZEIZAFOUN, NEBRAS 118 ELIZABETH ST ORADELL, NJ 152 WESTMINSTER PL	07649	160000 203700 363700	1287498	1287498 00 1287498	304781 304780 609561	313873 364064 677937	321900 321900 643800
5 36 012900	50X100 1.5S-F .1148	2	MALLEO,FRANK 146 WESTMINSTER PL LODI, NJ 146 WESTMINSTER PL	07644	160000 177100 337100	1193334	1193334 00 1193334	282490 282490 564980	290917 337437 628354	298300 298300 596600
5 38 013000	50X100 2S-B .1148	2	ADEEL, SHEHARYAR 144 WESTMINSTER PL LODI, NJ 144 WESTMINSTER PL	07644	160000 269900 429900	1521846	1521846 00 1521846	360257 360256 720513	371004 430329 801333	380500 380500 761000
5 40 013100	50X100 1.5S-B .1148	2	BAKOVIC,MURAT 140 WESTMINSTER PL LODI, NJ 140 WESTMINSTER PL	07644	160000 319500 479500	1697430	1697430 00 1697430	401821 401821 803642	413809 479979 893788	424400 424400 848800
5 42 013200	75X100 1.5S-F .1722	2	D'AMICO,JOSEPH A & CAROLE 34 MONROE ST LODI, NJ 134 WESTMINSTER PL	07644	177500 255600 433100	1533174	1533174 00 1533174	362938 362938 725876	373765 433533 807298	383300 383300 766600
6 2 013300	50X100 2S-F .1148	2	PACI III, SALVATORE & JADON 216 WESTMINSTER PL LODI, NJ 216 WESTMINSTER PL	07644	160000 184700 344700	1220238	1220238 00 1220238	288859 288858 577717	297476 345045 642521	305100 305100 610200
6 3 013400	75X100 2S-F .1722	2	CAPOLLARI, SELIM & FLORESHA 117 GRAND STREET GARFIELD, NJ 210 WESTMINSTER PL	07026	177500 147500 325000	1150500	1150500 00 1150500	272350 272350 544700	280475 325325 605800	287600 287600 575200
6 7 013600	55X100 1S-B-2UG .1263	2	MILIOTO,LEONARD & BARBARA P.O.BOX 905 LODI, NJ 204 WESTMINSTER PL	00660 07644	163500 116500 280000	991200	991200 00 991200	234640 234640 469280	241640 280280 521920	247800 247800 495600
6 9 013700	45X100 1S-B .1033	2	CORNEJO,GIANNINA 294 SPENCER PL PARAMUS, NJ 200 WESTMINSTER PL	00672 07652	156500 370200 526700	1864518	1864518 00 1864518	441375 441374 882749	454542 527227 981769	466100 466100 932200
6 10 013800	35X100 1S-B-2UG .0803	2	FONDEUR,BRIANA AM SOSA ETAL 198 WESTMINSTER PL LODI, NJ 198 WESTMINSTER PL	07644	151600 161000 312600	1106604	1106604 00 1106604	261959 261959 523918	269774 312912 582686	276700 276700 553400
6 12 013900	40X100 2S-F .0918	2	194 WESTMINSTER LLC 174 BOULEVARD HASBROUCK HGTS NJ 194 WESTMINSTER PL	07604	153000 188200 341200	1207848	1207848 00 1207848	285926 285925 571851	294456 341541 635997	302000 302000 604000
6 13 14000	50X100 2S-B-2UG .1148	2	JEROVSEK,SUSAN 192 WESTMINSTER PL LODI,NJ 192 WESTMINSTER PL	07644	160000 174500 334500	1184130	1184130 00 1184130	280311 280311 560622	288674 334834 623508	296000 296000 592000
6 15 014100	54X100 1.5S-B-2UG .1240	2	LILLO,RESMI & EDLEVA 186 WESTMINSTER PL LODI, NJ 186 WESTMINSTER PL	00660 07644	162800 209900 372700	1319358	1319358 00 1319358	320787 320786 641573	313176 364609 677785	329800 329800 659600

5111300

18094002

00

00

18094002

8583468

9510534

9047200

Block No. Lot No. Qualification Account No.	Land Dimensions Building Description Additional Lots Acreage	Prop. Class	Owner's Name Address City State Property Location	Billing Code Zip Code	Land Improvement Exemption Net Total	2025 Property Tax Special Dist	2025 Total Tax Deduction Net Tax	Amt.Billed 2025 1st Q 2nd Q Total	2nd Half 2025 3rd Q 4th Q Total	Preliminary 2026 Tax 1st Q 2nd Q Total
6 18 014200	71X100 1S-B .1630	2	ROMERO, DALBERTO 182 WESTMINSTER PL LODI, NJ 182 WESTMINSTER PL	00660 07644	174700 198700 373400	1321836	1321836 00	312910 312909	322244 373773	330500 330500 661000
6 20 014300	50X100 2S-F .1148	2	PORTILLO, BRENALDINO 178 WESTMINSTER PL LODI, NJ 178 WESTMINSTER PL	00660 07644	160000 219000 379000	1341660	1341660 00	317602 317602	327077 379379	335400 335400 670800
6 22 014400	58X100 1S-S .1331	2	SEPEDE, JACQUES 125 WESTERVELT PL LODI, NJ 125 WESTERVELT PL	07644	165600 217000 382600	1354404 V1	1354404 -25000	314369 314369	323934 376732	332400 332400 664800
6 23 014500	50X100 2S-B .1148	2	WESTERVELT PLACE LLC P.O. BOX 45 PARK RIDGE, NJ 121 WESTERVELT PL	07656	160000 268700 428700	1517598	1517598 00	359251 359250	369968 429129	379400 379400 758800
6 25 014600	62X100 1S-F .1423	2	SINGH, GURNEET & KAUR, RAVINDRA 119 WESTERVELT PL LODI, NJ 119 WESTERVELT PL	07644	168800 129600 298400	1056336	1056336 00	250060 250059	257519 298698	264100 264100 528200
6 28 014700	62X100 2S-F-1G .1423	2	SALAZAR JAIRALA, FRANCISCO V 113 WESTERVELT PLACE LODI, NJ 113 WESTERVELT PL	07644	168800 246900 415700	1471578	1471578 00	348357 348356	358749 416116	367900 367900 735800
6 30 014800	50X100 1S-B .1148	2	CANIANO, MILDRED 109 WESTERVELT PL LODI, NJ 109 WESTERVELT PL	07644	160000 241300 401300	1420602 S1	1420602 -25000	330040 330039	340072 395451	348900 348900 697800
6 32 014900	50X100 2S-B .1148	2	BASHOUR, DANA & RAMI 103 WESTERVELT PL LODI, NJ 103 WESTERVELT PL	07644	160000 280900 440900	1560786	1560786 00	369475 369474	380497 441340	390200 390200 780400
6 34 015000	50X100 1.5S-F .1148	2	HERNANDEZ(ETAL), PEDRO 101 WESTERVELT PL LODI, NJ 101 WESTERVELT PL	00660 07644	160000 176100 336100	1189794	1189794 00	281652 281652	290054 336436	297400 297400 594800
6 36 015100	50X100 2S-F .1148	2	LAMCAJ, GEZIM & DIANA 95 WESTERVELT PL LODI, NJ 95 WESTERVELT PL	07644	160000 300000 460000	1628400	1628400 00	385480 385480	396980 460460	407100 407100 814200
6 38 015200	50X100 2S-F .1148	2	CURRY, VERESSA ETAL 91 WESTERVELT PL LODI, NJ 91 WESTERVELT PL	00597 07644	160000 253000 413000	1462020	1462020 00	346094 346094	356419 413413	365500 365500 731000
6 40 015300	75X100 1.5S-F .1722	2	VELEZ, JORGE & PARRAGA, JORGE 87 WESTERVELT PL LODI, NJ 87 WESTERVELT PL	07644	177500 126700 304200	1076868	1076868 00	254920 254919	262525 304504	269200 269200 538400
6 43 015400	48X100 1S-B .1102	2	TUFANO, ESTER 14 CHARLES ST 1ST. FL. LODI, NJ 220 WESTMINSTER PL	07644	156900 100200 257100	910134	910134 00	215450 215450	221877 257357	227500 227500 455000
6 44 015500	50X100 2S-B .1148	2	ROBLES, NELSON A. 222 WESTMINSTER PL LODI, NJ 222 WESTMINSTER PL	00660 07644	160000 154200 314200	1112268	1112268 00	263300 263299	271155 314514	278100 278100 556200

5204600

18424284

00

50000

18374284

8697912

9676372

9187200

Block No. Lot No. Qualification Account No.	Land Dimensions Building Description Additional Lots Acreage	Prop. Class	Owner's Name Address City State Property Location	Billing Code Zip Code	Land Improvement Exemption Net Total	2025 Property Tax Special Dist	2025 Total Tax Deduction Net Tax	Amt.Billed 2025 1st Q 2nd Q Total	2nd Half 2025 3rd Q 4th Q Total	Preliminary 2026 Tax 1st Q 2nd Q Total
6 46 015600	50X100 1S-B .1148	2	CAPOLLARI, SELIM & FLORESHA 226 WESTMINSTER PLACE LODI, NJ 226 WESTMINSTER PL	07644	160000 145000 305000	1079700	1079700 00 1079700	255590 255590 511180	263215 305305 568520	269900 269900 539800
6 48 015700	50X100 1.5S-F .1148	2	CARRERA, BRYAN X & GERALDYNE G 230 WESTMINSTER PL LODI, NJ 230 WESTMINSTER PL	07644	160000 290200 450200	1593708	1593708 00 1593708	377268 377267 754535	388523 450650 839173	398400 398400 796800
6 50 015800	75X100 1.5S-B .1722	2	238 WESTMINSTER PL CO 238 WESTMINSTER PL LODI, NJ 238 WESTMINSTER PL	07644	177500 185000 362500	1283250	1283250 00 1283250	303775 303775 607550	312838 362862 675700	320800 320800 641600
6 53 015900	62X100 2S-B .1423	2	PAPAROZZI, GARY 95 FIRST ST LODI, NJ 95 FIRST ST	07644	168800 349200 518000	1833720	1833720 00 1833720	434084 434084 868168	447034 518518 965552	458400 458400 916800
6 56 016100	37X100 2.5S-F .0849	2	QUIROZ, RODRIGO & CERVANTES, ERICA 145 WESTERVELT PL LODI, NJ 145 WESTERVELT PL	07644	151300 137700 289000	1023060	1023060 00 1023060	242182 242182 484364	249407 289289 538696	255800 255800 511600
6 57 016100	35X100 2S-F .0803	2	DURA, ETRIT & ANISA 143 WESTERVELT PL LODI, NJ 143 WESTERVELT PL	07644	149500 138600 288100	1019874	1019874 00 1019874	241428 241428 482856	248630 288388 537018	255000 255000 510000
6 59 016200	40X100 2S-F .0918	2	C & P 2024 LLC 141 WESTERVELT PL LODI, NJ 141 WESTERVELT PL	07644	153000 306600 459600	1626984	1626984 00 1626984	385145 385145 770290	396635 460059 856694	406700 406700 813400
6 60 016300	75X100 2S-B-1UG .1722	2	GUIDO-FRAGALE, JANELLE ETAL 135 WESTERVELT PL LODI, NJ 135 WESTERVELT PL	07644	177500 292100 469600	1662384	1662384 00 1662384	393525 393525 787050	405265 470069 875334	415600 415600 831200
7 1 016400	25X100 2S-F .0574	2	GIANNI, KORRY L & MEES, ROBERT A 253 SPRINGFIELD AVE HASBROUCK HEIGHTS, NJ 81 GARFIELD AVE	07604	128300 128700 257000	909780	909780 00 909780	215366 215366 430732	221791 257257 479048	227400 227400 454800
7 2 016500	50X100 2S-F-2UG .1148	2	GIANNI, KORRY L & MEES, ROBERT A 253 SPRINGFIELD AVE HASBROUCK HEIGHTS, NJ 83 GARFIELD AVE	07604	160000 152900 312900	1107666	1107666 00 1107666	262211 262210 524421	270033 313212 583245	276900 276900 553800
7 4 01416	.19AC 2S-F .1900	2	CONTRERAS, JESUS 87 GARFIELD AVE LODI, NJ 87 GARFIELD AVE	00660 07644	182900 175400 358300	1268382	1268382 00 1268382	300256 300255 600511	309213 358658 667871	317100 317100 634200
7 7 016700	50X100 2S-F-2UG .1148	2	GRECO, PIETRO & LINDA K 93 GARFIELD AVE LODI, NJ 93 GARFIELD AVE	00660 07644	160000 166300 326300	1155102	1155102 00 1155102	273440 273439 546879	281597 326626 608223	288800 288800 577600
7 9 016800	25X100 2S-F .0574	2	BOYACI (ETAL), KAMELYA 97 GARFIELD AVE LODI, NJ 97 GARFIELD AVE	00660 07644	128300 140200 268500	950490	950490 00 950490	225003 225003 450006	231716 268768 500484	237600 237600 475200
7 10 016900	50X100 2S-B .1148	2	GARCIA, ROSA E 99 GARFIELD AVENUE LODI, NJ 99 GARFIELD AVE	07644	160000 104700 264700	937038	937038 00 937038	221819 221818 443637	228436 264965 493401	234300 234300 468600

4929700

17451138

00

00

17451138

8262179

9188959

8725400

Block No. Lot No. Qualification Account No.	Land Dimensions Building Description Additional Lots Acreage	Prop. Class	Owner's Name Address City State Property Location	Billing Code Zip Code	Land Improvement Exemption Net Total	2025 Property Tax Special Dist	2025 Total Tax Deduction Net Tax	Amt.Billed 2025 1st Q 2nd Q Total	2nd Half 2025 3rd Q 4th Q Total	Preliminary 2026 Tax 1st Q 2nd Q Total
7 12 017000	75X100 14 .1722	2	LICHONCZAK, JANUSZ & IRENA 101 GARFIELD AVE LODI, NJ 101 GARFIELD AVE	07644	177500 344200 521700	1846818	1846818 00 1846818	437185 437184 874369	450227 522222 972449	461700 461700 923400
7 15 017200	.075AC 2S-F-2UG .0750	2	SAQUIC, MARGARITO & MARIA 285 UNION ST APT 1 LODI, NJ 111 GARFIELD AVE	07644	147900 184600 332500	1177050	1177050 00 1177050	278635 278635 557270	286948 332832 619780	294300 294300 588600
7 16 017300	20X100 2S-F .0459	2	STICA, ROBERT & MARGUERITE 33 BRYANT PL LODI, NJ 33 BRYANT PL	00660 07644	125100 148100 273200	967128	967128 00 967128	228942 228941 457883	235772 273473 509245	241800 241800 483600
7 17 017400	30X100 2S-F .0689	2	BALAKRISHANAN, MADHI & NUSRAT JAHAN 94A MARION PEPE DR LODI, NJ 35 BRYANT PL	07644	146000 144100 290100	1026954	1026954 00 1026954	243104 243104 486208	250356 290390 540746	256700 256700 513400
7 18 017500	25X100 .0574	1	THE BRITAN GROUP LLC 19 ARBOR RD WAYNE, NJ 62 WESTERVELT PL	07470	17500 0 17500	61950	61950 00 61950	14665 14665 29330	15103 17517 32620	15500 15500 31000
7 19 017600	50X100 2S-F-2G .1148	2	ALDANA, EDUARDO FLORES ETAL 60 WESTERVELT PL LODI, NJ 60 WESTERVELT PL	07644	160000 312400 472400	1672296	1672296 00 1672296	395872 395871 791743	407681 472872 880553	418100 418100 836200
7 21 017700	.16AC 1S-B .1600	2	RECINOS-PALMA, CARMEN M 56 WESTERVELT PLACE LODI, NJ 56 WESTERVELT PL	07644	173800 78800 252600	894204	894204 00 894204	211679 211679 423358	217994 252852 470846	223600 223600 447200
7 23 017800	75X150 1.5S-F-1UG .2583	2	LANZISERA, KAREN M & JOSEPH A 50 WESTERVELT PL LODI, NJ 50 WESTERVELT PL	07644	212400 224500 436900	1546626	1546626 00 1546626	366123 366122 732245	377045 437336 814381	386700 386700 773400
7 26.01 017900	50X100 2S-F-1UG .1148	2	MATOS, ANGELA ROMEL 44 WESTERVELT PL LODI, NJ 44 WESTERVELT PL	07644	161000 210800 371800	1316172	1316172 00 1316172	311569 311568 623137	320864 372171 693035	329000 329000 658000
7 28 018000	.125AC 2S-F .1250	2	DAMANIS, CHARLES 28 FREDERICK ST LODI, NJ 28 FREDERICK ST	07644	163100 200300 363400	1286436	1286436 00 1286436	304530 304529 609059	313614 363763 677377	321600 321600 643200
7 30 018100	.12AC 2S-F .1200	2	PALACIOS, IVAN G 29 BRYANT PLACE LODI, NJ 29 BRYANT PL	07644	80800 121000 201800	714372	714372 00 714372	338217 338217 676434	5045 32893 37938	178600 178600 357200
7 30 018100	X .0000	15F	PALACIOS, IVAN G 29 BRYANT PLACE LODI, NJ 29 BRYANT PL	07644	*EXEMPT*	00	00 00 00	00 00 00	00 00 00	00 00 00
8 1 018200	.11AC 1.5S-F .1100	2	IPAR, FERNANDA 22 BRYANT PL LODI, NJ 22 BRYANT PL	07644	158500 173800 332300	1176342	1176342 00 1176342	278468 278467 556935	286775 332632 619407	294100 294100 588200
8 2 018300	50X100 .1148	2	KIM, OI CHEE & DAVID T 117 GARFIELD AVE LODI, NJ 117 GARFIELD AVE	03015 07644	160000 291200 451200	1597248	1597248 00 1597248	378106 378105 756211	389386 451651 841037	399300 399300 798600

4317400

15283596

00

00

15283596

7574182

7709414

7642000

Block No. Lot No. Qualification Account No.	Land Dimensions Building Description Additional Lots Acreage	Prop. Class	Owner's Name Address City State Property Location	Billing Code Zip Code	Land Improvement Exemption Net Total	2025 Property Tax Special Dist	2025 Total Tax Deduction Net Tax	Amt.Billed 2025 1st Q 2nd Q Total	2nd Half 2025 3rd Q 4th Q Total	Preliminary 2026 Tax 1st Q 2nd Q Total
8 4 018400	50X100 1S-B .1148	15C	BORO OF LODI ONE MEMORIAL DRIVE LODI, NJ GARFIELD AVE-WELL	07644	*EXEMPT*	00	00 00 00	00 00 00	00 00 00	00 00 00
8 6 018500	.16AC 1S-F .1600	2	COLLADO, WILLIAN A ETAL 127 GARFIELD AVE LODI, NJ 127 GARFIELD AVE	07644	173800 140000 313800	1110852	1110852 00 1110852	262965 262964 525929	270810 314113 584923	277700 277700 555400
8 8 018600	.10AC .1000	2	PANIAGUA, TONY 35 CHARLES ST LODI, NJ 35 CHARLES ST	07644	147700 228000 375700	1329978	1329978 00 1329978	314837 314836 629673	324229 376076 700305	332500 332500 665000
8 9 018700	50X100 2S-F .1148	2	RAK, KORDIAN & BESHOLLI, MIGENA 37 CHARLES STREET LODI, NJ 37 CHARLES ST	07644	160000 171400 331400	1173156	1173156 00 1173156	277714 277713 555427	285998 331731 617729	293300 293300 586600
8 11 018800	75X100 1.5S-B .1722	2	41 CHARLES ST LLC 41 CHARLES ST LODI, NJ 41 CHARLES ST	07644	177500 207500 385000	1362900	1362900 00 1362900	322630 322630 645260	332255 385385 717640	340700 340700 681400
8 14 018900	50X100 2S-B .1148	2	VESHI, RAKIP A & LUTFIE S 45 CHARLES STREET LODI, NJ 45 CHARLES ST	07644	160000 228500 388500	1375290	1375290 00 1375290	325563 325563 651126	335276 388888 724164	343800 343800 687600
8 16 019000	50X100 2S-F .1148	2	PAP REAL ESTATE OPERATIONS LLC 110 CHESTNUT RIDGE ROAD STE. 319 MONTVALE, NJ 82 WESTERVELT PL	05925 07645	160000 262200 422200	1494588	1494588 00 1494588	353804 353803 707607	364359 422622 786981	373600 373600 747200
8 18 019100	50X100 2S-B-2UG .1148	2	ORTEGA, WELLINGTON 78 WESTERVELT PL LODI, NJ 78 WESTERVELT PL	00660 07644	160000 192500 352500	1247850	1247850 00 1247850	295395 295395 590790	304208 352852 657060	312000 312000 624000
8 20 019200	50X100 2S-F-1UG .1148	2	DELACRUZ, RUTH 72 WESTERVELT PL LODI, NJ 72 WESTERVELT PL	07644	160000 189100 349100	1235814	1235814 00 1235814	292546 292546 585092	301273 349449 650722	309000 309000 618000
8 22 019300	50X100 1.5S-F .1148	2	MEME, NATHALIE ETAL 68 WESTERVELT PLACE LODI, NJ 68 WESTERVELT PL	00660 07644	160000 140000 300000	1062000	1062000 00 1062000	251400 251400 502800	258900 300300 559200	265500 265500 531000
8 24 019400	75X100 2S-F-3UG .1722	2	36 BRYANT PLACE LLC 45 WILLARD ST LODI, NJ 36 BRYANT PL	07644	177500 188700 366200	1296348	1296348 00 1296348	306876 306875 613751	316031 366566 682597	324100 324100 648200
8 27 019600	40X100 1S-F .0918	2	DURAN, EDWIN ANTHONY & HERNANDEZ, Y 30 BRYANT PL LODI, NJ 30 BRYANT PL	07644	153000 209400 362400	1282896	1282896 00 1282896	303692 303691 607383	312751 362762 675513	320700 320700 641400
8 29 019700	.13AC 1S-F .1300	2	CANNICI, RAYMOND 26 BRYANT PL LODI, NJ 26 BRYANT PL	00660 07644	164600 281500 446100	1579194	1579194 00 1579194	373832 373832 747664	384984 446546 831530	394800 394800 789600
9 1 019800	50X104 1S-F .1194	2	FERULLO, ANDRE 98 WESTERVELT PL LODI, NJ 98 WESTERVELT PL	00660 07644	161400 129700 291100	1030494	1030494 00 1030494	243942 243942 487884	251219 291391 542610	257600 257600 515200

4684000

16581360

00

00

16581360

7850386

8730974

8290600

Block No. Lot No. Qualification Account No.	Land Dimensions Building Description Additional Lots Acreage	Prop. Class	Owner's Name Address City State Property Location	Billing Code Zip Code	Land Improvement Exemption Net Total	2025 Property Tax Special Dist	2025 Total Tax Deduction Net Tax	Amt.Billed 2025 1st Q 2nd Q Total	2nd Half 2025 3rd Q 4th Q Total	Preliminary 2026 Tax 1st Q 2nd Q Total
9 3 019900	35X102 2S-B-1UG .0820	2	RAHMA AND NOOR LLC 94 WESTERVELT PLACE LODI, NJ 94 WESTERVELT PL	07644	150200 174300 324500	1148730	1148730 00 1148730	271931 271931 543862	280044 324824 604868	287200 287200 574400
9 5 020000	40X102 2S-F .0937	2	BARRENECHEA, MARIO & ORFELINDA 92 WESTERVELT PL LODI, NJ 92 WESTERVELT PL	07644	153500 276900 430400	1523616	1523616 00 1523616	360676 360675 721351	371435 430830 802265	380900 380900 761800
9 6 020100	50X101 3S-B-1UG .1159	4C	86 WESTERVELT LLC 96 CALDWELL AVE SADDLE BROOK, NJ 86 WESTERVELT PL	07663	160400 275000 435400	1541316	1541316 00 1541316	364866 364865 729731	375750 435835 811585	385300 385300 770600
9 8 020200	25X100 2S-B-2UG .0574	2	MAFFCO LLC 414 MADISON AVENUE HASBROUCK HEIGHTS, NJ 84 WESTERVELT PL	85237 07604	128300 163200 291500	1031910	1031910 00 1031910	244277 244277 488554	251565 291791 543356	258000 258000 516000
9 9 020300	50X100 1S-B .1148	2	AGOSTA, FRANCESCO & PASQUA 10 HOME PL LODI, NJ 10 HOME PL	00660 07644	160000 153300 313300	1109082	1109082 00 1109082	262546 262545 525091	270378 313613 583991	277300 277300 554600
9 11 020400	75X100 1S-B-3UG .1722	2	LENDEBORG, BRENDA 16 HOME PLACE LODI, NJ 16 HOME PL	07644	177500 172500 350000	1239000	1239000 00 1239000	293300 293300 586600	302050 350350 652400	309800 309800 619600
9 14 020500	51X100 2S-CB-1UG .1171	2	TRUSHI, ROZA (50%) ETALS 22 HOME PL LODI, NJ 22 HOME PL	07644	160700 223800 384500	1361130	1361130 00 1361130	322211 322211 644422	331824 384884 716708	340300 340300 680600
9 17 020600	49X100 1S-F-G1 .1125	2	JIMENEZ, CARLOS M. & BEVERLY R. 24 HOME PL LODI, NJ 24 HOME PL	07644	159700 128900 288600	1021644	1021644 00 1021644	241847 241847 483694	249062 288888 537950	255400 255400 510800
9 18 020700	50X100 1.5S-F .1148	2	JIMENEZ, BEVERLY R 24 HOME PL LODI, NJ 28 HOME PL	07644	160000 168800 328800	1163952	1163952 00 1163952	275535 275534 551069	283755 329128 612883	291000 291000 582000
9 20 020800	50X100 2S-F-1UG .1148	2	GOMEZ, WILLIAM A ETAL 34 HOME PL LODI, NJ 34 HOME PL	07644	160000 153100 313100	1108374	1108374 00 1108374	262378 262378 524756	270205 313413 583618	277100 277100 554200
9 22 020900	50X100 2S-B-1UG .1148	2	36 HOME PLACE LLC 27 DEERHILL DRIVE HOHOKUS, NEW JERSEY 36 HOME PL	07423	160000 150000 310000	1097400	1097400 00 1097400	259780 259780 519560	267530 310310 577840	274400 274400 548800
9 24 021000	50X100 1S-B .1148	4A	VERI, DENNIS T & ANGELA 40 HOME PL LODI, NJ 40-42 HOME PL	07644	160000 340000 500000	1770000	1770000 00 1770000	419000 419000 838000	431500 500500 932000	442500 442500 885000
9 26 021100	50X100 40 HOME PL LODI, NJ HOME PL .1148	4A	VERI, DENNIS T. & ANGELA 40 HOME PL LODI, NJ HOME PL	07644	160000 8300 168300	595782	595782 00 595782	141036 141035 282071	145243 168468 313711	148900 148900 297800
9 28 021200	50X100 2S-F-2UG .1148	2	BAILEY, TODD C & SILIA L 14 CHARLES ST 1ST FL LODI, NJ 50 HOME PL	08001 07644	144000 175100 319100	1129614	1129614 00 1129614	267406 267406 534812	275383 319419 594802	282400 282400 564800

4757500

16841550

00

00

16841550

7973573

8867977

8421000

Block No. Lot No. Qualification Account No.	Land Dimensions Building Description Additional Lots Acreage	Prop. Class	Owner's Name Address City State Property Location	Billing Code Zip Code	Land Improvement Exemption Net Total	2025 Property Tax Special Dist	2025 Total Tax Deduction Net Tax	Amt.Billed 2025 1st Q 2nd Q Total	2nd Half 2025 3rd Q 4th Q Total	Preliminary 2026 Tax 1st Q 2nd Q Total
9 30 021300	50X100 1.5S-F .1148	2	PEREZ, DIOGENES 54 HOME PL LODI, NJ 54 HOME PL	07644	148800 177400 326200	1154748	1154748 00 1154748	273356 273355 546711	281511 326526 608037	288700 288700 577400
9 32 021400	50X100 2S-F .1148	2	DAOUD, HANNA & JOSEPH 50 CHARLES STREET LODI, NJ 50 CHARLES ST	00597 07644	160000 270000 430000	1522200	1522200 00 1522200	360340 360340 720680	371090 430430 801520	380600 380600 761200
9 34 021500	50X100 1.5S-B .1148	2	URGILES-MINOZ ETALS, ISABEL M 44 CHARLES ST LODI, NJ 44 CHARLES ST	00672 07644	160000 214500 374500	1325730	1325730 00 1325730	313831 313831 627662	323194 374874 698068	331400 331400 662800
9 36 021600	50X100 1.5S-B .1148	2	CAMPBELL, EDWARD & SHARON SHEPARD 42 CHARLES ST LODI, NJ 42 CHARLES ST	07644	160000 234500 394500	1396530	1396530 00 1396530	330591 330591 661182	340454 394894 735348	349100 349100 698200
9 38 021700	.113AC 1S-F .1130	2	LEIVA, DAISY 256 DORSA AVE. WAYNE, NEW JERSEY 36 CHARLES ST	07470	159500 104100 263600	933144	933144 00 933144	220897 220897 441794	227487 263863 491350	233300 233300 466600
9 39 021800	50X68 2S-F .0781	2	LEIVA, DAISY 256 DORSA AVENUE WAYNE NJ 34 CHARLES ST	07470	148600 226900 375500	1329270	1329270 00 1329270	314669 314669 629338	324057 375875 699932	332300 332300 664600
9 41 021900	25X100 2.5S-B .0574	2	49 LAWRENCE LODI LLC 338 BALDWIN TERRACE HASBROUCK HEIGHTS, NJ 32 CHARLES ST	07604	128500 181500 310000	1097400	1097400 00 1097400	259780 259780 519560	267530 310310 577840	274400 274400 548800
9 42 022000	30X100 1S-F-2UG .0689	2	COLE, JANET 26 & 30 CHARLES ST LODI, NJ 30 CHARLES ST	07644	146000 42700 188700	667998	667998 00 667998	158131 158130 316261	162848 188889 351737	167000 167000 334000
9 44 022100	44X100 1S-F .1010	2	COLE, JANET 26 CHARLES ST LODI, NJ 26 CHARLES ST	07644	156300 185000 341300	1208202	1208202 00 1208202	286010 286009 572019	294542 341641 636183	302100 302100 604200
9 45 022200	50X100 2S-F .1148	2	RICHARD REIMAN 449 VAN BUREN ST RIDGEWOOD, NJ 24 CHARLES ST	07450	160000 171500 331500	1173510	1173510 00 1173510	277797 277797 555594	286085 331831 617916	293400 293400 586800
9 47 022300	50X100 2S-B-1UG .1148	2	20 CHARLES LLC 449 VAN BUREN STREET RIDGEWOOD, NJ 20 CHARLES ST	07450	160000 263400 423400	1498836	1498836 00 1498836	354810 354809 709619	365394 423823 789217	374700 374700 749400
9 49 022400	75X100 2.5S-F .1722	2	TUFANO, JOHN & SILIA 14 CHARLES ST 1ST FL LODI, NJ 14-16 CHARLES ST	07644	177500 514400 691900	2449326	2449326 00 2449326	579813 579812 1159625	597110 692591 1289701	612300 612300 1224600
9 52 022500	25X100 2S-F .0574	2	TUFANO, JOHN & SILIA 14 CHARLES ST 1ST FL LODI, NJ 10 CHARLES ST	06771 07644	115400 143600 259000	916860	916860 00 916860	217042 217042 434084	223517 259259 482776	229200 229200 458400
9 53 022600	25X100 1UG .0574	4A	INTER REALTY LLC 385 PASSAIC AVE LODI, NJ 10 A CHARLES ST	07644	75000 50000 125000	442500	442500 00 442500	104750 104750 209500	107875 125125 233000	110600 110600 221200

4835100

17116254

00

00

17116254

8103629

9012625

8558200

Block No. Lot No. Qualification Account No.	Land Dimensions Building Description Additional Lots Acreage	Prop. Class	Owner's Name Address City State Property Location	Billing Code Zip Code	Land Improvement Exemption Net Total	2025 Property Tax Special Dist	2025 Total Tax Deduction Net Tax	Amt.Billed 2025 1st Q 2nd Q Total	2nd Half 2025 3rd Q 4th Q Total	Preliminary 2026 Tax 1st Q 2nd Q Total
9 54 022700	25X127 2S-B .0729	4A	E,CUCCIO J,FRAGALA J,CUCCIO(IRR TR) 28 GOOD LUCK DR. BAYVILLE, NJ 399 PASSAIC AVE	08721	133200 57900 191100	676494	676494 00 676494	160142 160142 320284	164919 191291 356210	169100 169100 338200
9 55 022800	25X115 2S-B-2UG .0660	4A	CUCCIO, EDWARD JR ETALS 28 GOOD LUCK DR. BAYVILLE, NJ 397 PASSAIC AVE	08721	138600 250400 389000	1377060	1377060 00 1377060	325982 325982 651964	335707 389389 725096	344300 344300 688600
9 55.02 022900	35X50 1S-S .0402	4A	STEDJAN,ERLING 17-31 EBERDLIN DRIVE FAIR LAWN, NJ HOME PL	07410	106900 98300 205200	726408	726408 00 726408	171958 171957 343915	177088 205405 382493	181600 181600 363200
9 56 023000	.15AC 1S-F-2UG .1500	2	395 PASSAIC AVE LLC 285 MALCOLM AVE GARFIELD, NJ 395 PASSAIC AVE	07626	190300 237900 428200	1515828	1515828 00 1515828	358832 358831 717663	369537 428628 798165	379000 379000 758000
9 58 023100	50X131 2S-F-2UG .1504	4A	FLD PROPERTIES LLC 391 PASSAIC AVE LODI, NJ 391 PASSAIC AVE	07644	190300 299000 489300	1732122	1732122 00 1732122	410034 410033 820067	422266 489789 912055	433000 433000 866000
9 60 023200	50X110 2S-B .1263	4B	INTER REALTY LLC 385 PASSAIC AVE LODI, NJ 385 PASSAIC AVE	07644	235600 233000 468600	1658844	1658844 00 1658844	392687 392687 785374	404402 469068 873470	414700 414700 829400
10 1 023300	57X110 1.5S-B .1439	2	HOT, ALMIR 75 PARK AVE LODI, NJ 75 PARK AVE	07644	151500 239400 390900	1383786	1383786 00 1383786	327575 327574 655149	337347 391290 728637	345900 345900 691800
10 3 023400	30X109 2S-B-2UG .0751	2	INTERDONATO, VIRGINIA (W) 118 WESTERVELT PL LODI, NJ 118 WESTERVELT PL	07644	147700 211200 358900	1270506 W1	1270506 -25000 1245506	294509 294508 589017	303481 353008 656489	311400 311400 622800
10 5 023500	45X109 1S-B .1126	2	ORDONEZ, VLADIMIR PAUL ETAL 116 WESTERVELT PL LODI, NJ 116 WESTERVELT PL	07644	159600 170400 330000	1168200	1168200 00 1168200	276540 276540 553080	284790 330330 615120	292100 292100 584200
10 6 023600	37X108 2S-F .0917	2	MATASSA,PETER & MICHAEL P 112 WESTERVELT PL LODI, NJ 112 WESTERVELT PL	00660 07644	153300 220000 373300	1321482	1321482 00 1321482	312826 312825 625651	322158 373673 695831	330400 330400 660800
10 8 023700	37X108 2S-F .0917	2	ZUNIGA, YENORY & BUITRAGO, ELDA 108 WESTERVELT PL LODI, NJ 108 WESTERVELT PL	07644	153100 207000 360100	1274754	1274754 00 1274754	301764 301764 603528	310766 360460 671226	318700 318700 637400
10 9 023800	50X106 2S-B-2UG .1217	4C	WESTERVELT ASSOC LLC 45 ESSEX ST HACKENSACK, NJ 104 WESTERVELT PL	00316 07601	162100 259600 421700	1492818	1492818 00 1492818	353385 353384 706769	363927 422122 786049	373200 373200 746400
10 11 023900	50X131 1S-F .1504	2	PULLUQI, KLARETA & NESTI ETALS 69 PARK AVE LODI, NJ 69 PARK AVE	07644	153700 164500 318200	1126428	1126428 00 1126428	266652 266651 533303	274607 318518 593125	281600 281600 563200
10 13 024000	50X130 1S-F .1492	2	KOTSEV,ANNA 63 PARK AVE LODI, NJ 63 PARK AVE	07644	170600 63600 234200	829068	829068 00 829068	196260 196259 392519	202115 234434 436549	207300 207300 414600

4958700

17553798

00

25000

17528798

8298283

9230515

8764600

Block No. Lot No. Qualification Account No.	Land Dimensions Building Description Additional Lots Acreage	Prop. Class	Owner's Name Address City State Property Location	Billing Code Zip Code	Land Improvement Exemption Net Total	2025 Property Tax Special Dist	2025 Total Tax Deduction Net Tax	Amt.Billed 2025 1st Q 2nd Q Total	2nd Half 2025 3rd Q 4th Q Total	Preliminary 2026 Tax 1st Q 2nd Q Total
10 15	.0000	2	GUERRERO, EDWIN 59 PARK AVE LODI, NJ 59 PARK AVE	00660 07644	181900 410600 592500	2097450	2097450 00 2097450	496515 496515 993030	511328 593092 1104420	524400 524400 1048800
10 18	.0000	15F	UNKNOWN 53 PARK AVE LODI, NJ 53 PARK AVE	07644	*EXEMPT*	00	00 00 00	00 00 00	00 00 00	00 00 00
10 18 C0001	.0000	2	VAZQUEZ ORTEGA, ALBA V 53 PARK AVE #1 LODI, NJ 53 PARK AVE UNIT 1	07644	85200 241100 326300	1155102	1155102 00 1155102	273440 273439 546879	281597 326626 608223	288800 288800 577600
10 18 C0002	.0000	2	SERRANO, MILTON (ETAL) 53 PARK AVE UNIT 2 LODI, NJ 53 PARK AVE UNIT 2	00660 07644	85200 241100 326300	1155102	1155102 00 1155102	273440 273439 546879	281597 326626 608223	288800 288800 577600
10 20 024300	50X129 1S-B-2UG .1481	2	MATASSA, ROBERT W 51 PARK AVE LODI, NJ 51 PARK AVE	07644	153100 99300 252400	893496	893496 00 893496	211512 211511 423023	217821 252652 470473	223400 223400 446800
10 22 024400	50X128 1.5S-B .1469	2	BLLOSHMI, ILIRJAN & KLARITA 45 PARK AVE LODI, NJ 45 PARK AVE	07644	170000 194700 364700	1291038	1291038 00 1291038	305619 305618 611237	314736 365065 679801	322800 322800 645600
10 24 024500	43X128 1S-F .1264	2	RAMOS, LAUREANA 43 PARK AVE LODI, NJ 43 PARK AVE	07644	163600 31400 195000	690300	690300 00 690300	163410 163410 326820	168285 195195 363480	172600 172600 345200
10 26 024600	32X128 2S-F .0940	2	CAMPOVERDE, MAURO P 39 PARK AVE LODI, NJ 39 PARK AVE	07644	153600 149900 303500	1074390	1074390 00 1074390	254333 254333 508666	261921 303803 565724	268600 268600 537200
10 27 024800	75X127 1.5S-F .2187	2	BALAGTAS, MARIA TERESA 33 PARK AVE LODI, NJ 33 PARK AVE	00672 07644	169700 165800 335500	1187670	1187670 00 1187670	281149 281149 562298	289537 335835 625372	296900 296900 593800
10 30 024900	.20AC 1.5S-F .2000	2	CANTA, JEAN TRSTE 29 PARK AVE LODI, NJ 29 PARK AVE	07644	186000 254800 440800	1560432	1560432 00 1560432	369391 369390 738781	380411 441240 821651	390100 390100 780200
10 32 025000	50X125 2S-B .1435	2	9 HOME PLACE LLC 168 EILEEN DR CEDAR GROVE, NJ 9 HOME PL	07009	168800 149800 318600	1127844	1127844 00 1127844	266987 266987 533974	274952 318918 593870	282000 282000 564000
10 34 025100	50X125 2S-B .1435	2	CEBALLOS, GELMAN 13 HOME PL LODI, NJ 13 HOME PL	00660 07644	168800 69100 237900	842166	842166 00 842166	199361 199360 398721	205308 238137 443445	210500 210500 421000
10 36 025200	50X125 2S-F .1435	2	ZHICAY, CRISTIAN E INGA 17 HOME PL LODI, NJ 17 HOME PL	07644	168800 189300 358100	1267674	1267674 00 1267674	300088 300088 600176	309040 358458 667498	316900 316900 633800
10 38 025300	25X125 1S-F .0717	2	FALATO, FRANCINE 21 HOME PL LODI, NJ 21 HOME PL	00660 07644	132200 79400 211600	749064	749064 00 749064	177321 177321 354642	182611 211811 394422	187300 187300 374600

4263200

15091728

00

00

15091728

7145126

7946602

7546200

Block No. Lot No. Qualification Account No.	Land Dimensions Building Description Additional Lots Acreage	Prop. Class	Owner's Name Address City State Property Location	Billing Code Zip Code	Land Improvement Exemption Net Total	2025 Property Tax Special Dist	2025 Total Tax Deduction Net Tax	Amt.Billed 2025 1st Q 2nd Q Total	2nd Half 2025 3rd Q 4th Q Total	Preliminary 2026 Tax 1st Q 2nd Q Total
10 39 025400	50X125 2S-F-3UG .1435	2	PATEL,VIRENDRABHAI & KAILASHBEN V. 12 CARMUTH AVE ELMWOOD PARK NJ 23 HOME PL	07407	168800 176800 345600	1223424	1223424 00 1223424	289613 289613 579226	298253 345945 644198	305900 305900 611800
10 41 025500	25X125 2S-F .0717	2	GUERRERO,DANIELA&RAYMOND 27 HOME PL LODI, NJ 27 HOME PL	07644	146900 178800 325700	1152978	1152978 00 1152978	272937 272936 545873	281079 326026 607105	288200 288200 576400
10 42 025600	75X125 2S-F-2UG .2152	2	CRISCIONE, MARISSA TRSTE 1406 HEMLOCK AVE EAST MEADOW, NY 31 HOME PL	11554	190600 209400 400000	1416000	1416000 00 1416000	335200 335200 670400	345200 400400 745600	354000 354000 708000
10 45 025700	50X125 1S-F .1435	2	ELHAYEK, HANS & FARHAT, ALMAZA 35 HOME PLACE LODI, NJ 35 HOME PL	07644	168800 238500 407300	1441842	1441842 00 1441842	341318 341317 682635	351500 407707 759207	360500 360500 721000
10 47 025800	50X125 1S-F .1435	2	LLIVICURA-MORA, JOSE R ETAL 41 HOME PL LODI, NJ 41 HOME PL	07644	168800 81300 250100	885354	885354 00 885354	209584 209584 419168	215836 250350 466186	221300 221300 442600
10 49 025900	50X125 2S-F .1435	2	PATIRE,JOANN 45 HOME PL LODI, NJ 45 HOME PL	07644	168800 127800 296600	1049964 V1	1049964 -25000 1024964	242301 242301 484602	249716 290646 540362	256200 256200 512400
10 51 026000	50X125 1S-B .1435	2	STEIN,DONALD J.(V) 47 HOME PL LODI NJ 47 HOME PL	00660 07644	168800 121100 289900	1026246 V1	1026246 -25000 1001246	236687 236686 473373	243934 283939 527873	250300 250300 500600
10 53 026100	25X125 1S-B-1UG .0717	2	ILKOV, MARJAN & ILKOVA, ELENA 51 HOME PL LODI, NJ 51 HOME PL	07644	117500 96400 213900	757206	757206 00 757206	179249 179248 358497	184596 214113 398709	189300 189300 378600
10 54 026300	50X157 2S-B .1802	2	BECKER,BRIAN A 55 HOME PL LODI, NJ 55 HOME PL	02994 07644	180100 315400 495500	1754070	1754070 00 1754070	415229 415229 830458	427617 495995 923612	438500 438500 877000
10 56 026400	25X157 2S-B .0901	2	BECKER,BRIAN 55 HOME PL LODI, NJ 57 HOME PL	02994 07644	152500 166500 319000	1129260	1129260 00 1129260	267322 267322 534644	275297 319319 594616	282300 282300 564600
10 57 026500	50X157 1S-F-2UG .1802	2	MARQUEZ, MADELFA CORTINA ETAL 59 HOME PL LODI, NJ 59 HOME PL	07644	161900 131000 292900	1036866	1036866 00 1036866	245451 245450 490901	252773 293192 545965	259200 259200 518400
10 59 026600	50X143 2S-B .1641	4A	CANNICI,GLEN 411 PASSAIC AVE LODI, NJ 411 PASSAIC AVE	07644	196400 303900 500300	1771062	1771062 00 1771062	419252 419251 838503	431759 500800 932559	442800 442800 885600
10 61 026700	25X127 2S-B .0729	2	MESSICK,SCOTT & NICOLE 39 HIGHLAND AVE EMERSON, NJ 409 PASSAIC AVE	00672 07630	120500 154600 275100	973854	973854 00 973854	230534 230534 461068	237411 275375 512786	243500 243500 487000
10 62 026800	.121AC 1S-S .1210	4A	PRESTIGE HOLDING CAPITAL LLC 401-407 PASSAIC AVE LODI, NJ 401-407 PASSAIC AVE	07644	230400 169600 400000	1416000	1416000 00 1416000	335200 335200 670400	345200 400400 745600	354000 354000 708000

4811900

17034126

00

50000

16984126

8039748

8944378

8492000

Block No. Lot No. Qualification Account No.	Land Dimensions Building Description Additional Lots Acreage	Prop. Class	Owner's Name Address City State Property Location	Billing Code Zip Code	Land Improvement Exemption Net Total	2025 Property Tax Special Dist	2025 Total Tax Deduction Net Tax	Amt.Billed 2025 1st Q 2nd Q Total	2nd Half 2025 3rd Q 4th Q Total	Preliminary 2026 Tax 1st Q 2nd Q Total
10 63.02 026900	55X57 2S-F .0720	2	PEREIRA, DILVER ARIEL COREA 63 HOME PL LODI, NJ 63 HOME PL	07644	132200 177000 309200	1094568	1094568 00 1094568	259110 259109 518219	266840 309509 576349	273600 273600 547200
10 65 027000	52X135 2S-F-3UG .1612	2	GUARINO, BERNARD J. (V) 423 PASSAIC AVENUE LODI, NJ 423 PASSAIC AVE	05925 07644	214100 49100 263200	931728	V1 931728 -25000 906728	214312 214311 428623	220892 257213 478105	226700 226700 453400
10 65.01 027100	.12AC .1200	1	GUARINO, BERNARD J 423 PASSAIC AVENUE LODI, NJ 419 PASSAIC AVE	07644	69300 0 69300	245322	245322 00 245322	58074 58073 116147	59806 69369 129175	61300 61300 122600
10 65.02 027200	47X98 1.5S-B-2UG .1057	2	PEDEVILLANO, DENNIS & NATALIE 15 PARK AVENUE LODI, NJ 15 PARK AVE	07644	141600 189700 331300	1172802	1172802 00 1172802	277630 277629 555259	285912 331631 617543	293200 293200 586400
10 65.03 027300	47X98 .1057	2	IMPARATO, MATTIA & DORIS 17 PARK AVE LODI, NJ 17 PARK AVE	07644	157400 215100 372500	1318650	1318650 00 1318650	312155 312155 624310	321468 372872 694340	329700 329700 659400
10 66 027400	47X98 1S-F-2UG .1057	2	MORENO, JACQUELINE 19 PARK AVE LODI, NJ 19 PARK AVE	00672 07644	157000 121700 278700	986598	986598 00 986598	233551 233550 467101	240518 278979 519497	246600 246600 493200
10 67 027500	47X96 2S-F .1036	2	GINGERELLI, MICHAEL & KATHLEEN 25 PARK AVE LODI, NJ 25 PARK AVE	07644	156200 152500 308700	1092798	1092798 00 1092798	258691 258690 517381	266408 309009 575417	273200 273200 546400
11 1 027600	2.25AC 2S-B 2.2500	15A	LODI BOARD OF EDUCATION LINCOLN SCHOOL LODI, NJ FIRST ST-L.M.S.	07644	*EXEMPT*	00	00 00 00	00 00 00	00 00 00	00 00 00
11 3 027700	98X100 1.5S-F-3G .2250	4LT 2	ALMANZAR, MARIA 3 SO CORABELLE AVE LODI, NJ 3 SO CORABELLE AVE	00660 07644	192200 172800 365000	1292100	1292100 00 1292100	305870 305870 611740	314995 365365 680360	323000 323000 646000
11 6 027800	50X100 1S-B-2UG .1148	2	9 SOUTH CORABELLE AVE LLC 2 SO. CORABELLE AVENUE LODI, NJ 9 SO CORABELLE AVE	07644	161400 127100 288500	1021290	1021290 00 1021290	241763 241763 483526	248976 288788 537764	255300 255300 510600
11 8 027900	47X100 1S-F .1079	2	JEREZ (ETAL), DOMINGO 15 SO CORABELLE AVE LODI, NJ 15 SO CORABELLE AVE	00660 07644	157900 112400 270300	956862	956862 00 956862	226512 226511 453023	233269 270570 503839	239200 239200 478400
11 10 028000	.0000	15F	UNKNOWN 17A S. CORABELLE AVE LODI, NJ 17A S. CORABELLE AVE	07644	*EXEMPT*	00	00 00 00	00 00 00	00 00 00	00 00 00
11 10 C000A 128000	.0000	2	RAHMAN, SARDAR MUHAMMAD MONZURUR ET 17A S CORABELLE AVE LODI, NJ 17A S. CORABELLE AVE	07644	94500 275500 370000	1309800	1309800 00 1309800	310060 310060 620120	319310 370370 689680	327500 327500 655000
11 10 C000B 128000	.0000	2	KARABAS, AYSE 17 S CORABELLE AVE UNIT B LODI, NJ 17B S. CORABELLE AVE	07644	94500 275500 370000	1309800	1309800 00 1309800	310060 310060 620120	319310 370370 689680	327500 327500 655000

3596700

12732318

00

25000

12707318

6015569

6691749

6353600

Block No. Lot No. Qualification Account No.	Land Dimensions Building Description Additional Lots Acreage	Prop. Class	Owner's Name Address City State Property Location	Billing Code Zip Code	Land Improvement Exemption Net Total	2025 Property Tax Special Dist	2025 Total Tax Deduction Net Tax	Amt.Billed 2025 1st Q 2nd Q Total	2nd Half 2025 3rd Q 4th Q Total	Preliminary 2026 Tax 1st Q 2nd Q Total
11 13.01 028100	33X75 1S-F .0568	2	ARONI, VIDAL ETAL 11 S CORABELLE AVENUE LODI, NJ 11 SO CORABELLE AVE	07644	127100 109200 236300	836502	836502 00 836502	198020 198019 396039	203927 236536 440463	209100 209100 418200
12 1 028200	67X100 2S-CB .1538	4A	DE AVILA,NELSON (ETAL) 481 WASHINGTON AVE HACKENSACK, NJ 325 PASSAIC AVE	00660 07601	258300 205300 463600	1641144	1641144 00 1641144	388497 388497 776994	400087 464063 864150	410300 410300 820600
12 4 028300	33X100 2S-F-1UG .0758	2	MANOLAKAKIS,MICHAEL 11 SUMMER ST LODI, NJ 329 PASSAIC AVE	07644	122300 138700 261000	923940	923940 00 923940	218718 218718 437436	225243 261261 486504	231000 231000 462000
12 5 028400	50X100 2S-F-1UG .1148	15C	HOUSE OF WORSHIP CHRISTIAN CH INC 335 PASSAIC AVE LODI, NJ 335 PASSAIC AVE	07644	*EXEMPT*	00	00 00 00	00 00 00	00 00 00	00 00 00
12 7 028500	30X100 2S-F .0689	2	MORALES,DAVID & MARIA 337 PASSAIC AVE LODI, NJ 337 PASSAIC AVE	00660 07644	118900 133800 252700	894558	894558 00 894558	211763 211762 423525	218080 252953 471033	223600 223600 447200
12 8 028600	40X100 2S-F-1UG .0918	2	AGYEMAN,KWAKU & ELIZABETH 341 PASSAIC AVE LODI, NJ 341 PASSAIC AVE	00660 07644	125900 127400 253300	896682	896682 00 896682	212266 212265 424531	218598 253553 472151	224200 224200 448400
12 10 028700	30X100 2S-F .0689	2	CAMPOS, PRIMO GONZALEZ ETAL 343 PASSAIC AVENUE LODI, NJ 343 PASSAIC AVE	07644	118900 181100 300000	1062000	1062000 00 1062000	251400 251400 502800	258900 300300 559200	265500 265500 531000
12 11 028800	25X100 2S-F .0574	2	ALVAREZ CASTANEDA,GLORIA E 345 PASSAIC AVE LODI, NJ 345 PASSAIC AVE	07644	102800 108800 211600	749064	749064 00 749064	177321 177321 354642	182611 211811 394422	187300 187300 374600
12 12 028900	25X100 2S-F .0574	2	RECIO, JOHANNA GUZMAN 347 PASSAIC AVE LODI, NJ 347 PASSAIC AVE	07644	102800 123500 226300	801102	801102 00 801102	189640 189639 379279	195297 226526 421823	200300 200300 400600
12 13 029000	37X100 2S-F .0849	2	CHIAVETTA, CAROLYN 349 PASSAIC AVE LODI, NJ 349 PASSAIC AVE	07644	122300 145700 268000	948720	948720 00 948720	224584 224584 449168	231284 268268 499552	237200 237200 474400
12 15 029100	37X100 2S-B-2UG .0849	2	DAWID SZAST LLC 22 VOIGHT LN LAFAYETTE, NJ 351 PASSAIC AVE	07848	123600 248000 371600	1315464	1315464 00 1315464	311401 311401 622802	320691 371971 692662	328900 328900 657800
12 16 029200	45X100 1S-F .1033	4B	353 PASSAIC AVE LLC 353 PASSAIC AVE LODI,NJ 353 PASSAIC AVE	07644	214700 82700 297400	1052796	1052796 00 1052796	249222 249221 498443	256656 297697 554353	263200 263200 526400
12 18 029300	45X100 2S-F .1033	2	ALBANESE,RICHARD & LAURELL 564 FLETCHER AVE ORADELL, NJ 112 GARFIELD AVE	07649	140800 189500 330300	1169262	1169262 00 1169262	276792 276791 553583	285049 330630 615679	292300 292300 584600
12 20 029400	50X100 2S-F .1148	2	ADAM,MEHMET&DUYGU EDA BESTAS 108GARFIELD AVE LODI,NJ 108 GARFIELD AVE	07034	144100 293500 437600	1549104	1549104 00 1549104	366709 366709 733418	377649 438037 815686	387300 387300 774600

3909700

13840338

00

00

13840338

6552660

7287678

6920400

Block No. Lot No. Qualification Account No.	Land Dimensions Building Description Additional Lots Acreage	Prop. Class	Owner's Name Address City State Property Location	Billing Code Zip Code	Land Improvement Exemption Net Total	2025 Property Tax Special Dist	2025 Total Tax Deduction Net Tax	Amt.Billed 2025 1st Q 2nd Q Total	2nd Half 2025 3rd Q 4th Q Total	Preliminary 2026 Tax 1st Q 2nd Q Total
12 22 029500	50X100 2S-F-1UG .1148	2	KABASHI, IRFAN & BASIRIE 104 GARFIELD AVE LODI, NJ 104 GARFIELD AVE	00660 07644	144100 165000 309100	1094214	1094214 00	259026 259026 518052	266753 309409 576162	273600 273600 547200
12 24 029600	75X100 .1722	2	MEDINA, ORLANDO & EMMA 71 FINCH ROAD RINGWOOD, NJ, 100 GARFIELD AVE	00597 07456	159700 575300 735000	2601900	2601900 00	615930 615930 1231860	634305 735735 1370040	650500 650500 1301000
12 27 029700	50X100 2S-F .1148	2	AGUNDELO (ETAL), YOVANNA MARIA 96 GARFIELD AVE LODI, NJ 96 GARFIELD AVE	00660 07644	144100 169600 313700	1110498	1110498 00	262881 262880 525761	270723 314014 584737	277600 277600 555200
12 29 029800	50X100 2S-F-1UG .1148	2	ANEVSKI, JAMES 64 WOODLOT ROAD WAYNE, NJ 92 GARFIELD AVE	07470	144100 291100 435200	1540608	1540608 00	364698 364697 729395	375578 435635 811213	385200 385200 770400
12 31 029900	50X100 2S-2FAM .1148	2	OLOKUNGBEMI, ANTHONY A & RACHEL O P.O. BOX 1031 LODI, NJ 90 GARFIELD AVE	07644	144100 299100 443200	1568928	1568928 00	371402 371401 742803	382482 443643 826125	392200 392200 784400
12 32	50X100 .1148	2	GIRGIS, MARY R 88 GARFIELD AVENUE LODI, NJ 88 GARFIELD AVE	07644	144100 299100 443200	1568928	1568928 00	371402 371401 742803	382482 443643 826125	392200 392200 784400
13 1 030000	50X100 1S-S-1UG .1148	4A	361 PASSAIC AVE LLC 29 WARREN ST LODI, NJ 361 PASSAIC AVE	07644	225200 225000 450200	1593708	1593708 00	377268 377267 754535	388523 450650 839173	398400 398400 796800
13 3 030100	25X100 2S-F .0574	2	GARCIA, AMBROSIA 97 TERRACE AVENUE LODI, NJ 363 PASSAIC AVE	07644	102800 115900 218700	774198	774198 00	183271 183270 366541	188738 218919 407657	193500 193500 387000
13 4 030200	25X100 2S-F-1UG .0574	2	BASTIDAS, OSWALDO & PATRICIA 365 PASSAIC AVE LODI, NJ 365 PASSAIC AVE	00672 07644	102800 79000 181800	643572	643572 00	152349 152348 304697	156894 181981 338875	160900 160900 321800
13 5 030300	25X100 2S-F-1UG .0574	2	ANDERSON, EUGENE R SR & DONNA M 367 PASSAIC AVE LODI, NJ 367 PASSAIC AVE	07644	102800 83800 186600	660564	660564 00	156371 156371 312742	161036 186786 347822	165100 165100 330200
13 6 030400	50X100 2S-F-2UG .1148	2	FARAG, MARIA 369-371 PASSAIC AVENUE LODI, NJ 369-371 PASSAIC AVE	07644	175100 153900 329000	1164660	1164660 00	275702 275702 551404	283927 329329 613256	291200 291200 582400
13 8.01 030600	52X135 .1612	2	ORIOLO, MARIO G ETAL 3 CHARLES ST LODI, NJ 3 CHARLES ST	07644	154100 356700 510800	1808232	1808232 00	428051 428050 856101	440821 511310 952131	452100 452100 904200
13 8.02 030700	52X113 .1349	2	DOGAN, EYYUP & ASUMAN 5 CHARLES ST LODI, NJ 5 CHARLES ST	07644	154100 295900 450000	1593000	1593000 00	377100 377100 754200	388350 450450 838800	398300 398300 796600
13 12 030800	54X100 1.5S-F .1240	2	IMPARATO, BILASARIO 11 CHARLES ST LODI, NJ 11 CHARLES ST	07644	146200 180100 326300	1155102	1155102 00	273440 273439 546879	281597 326626 608223	288800 288800 577600

5332800

18878112

00

00

18878112

8937773

9940339

9439200

Block No. Lot No. Qualification Account No.	Land Dimensions Building Description Additional Lots Acreage	Prop. Class	Owner's Name Address City State Property Location	Billing Code Zip Code	Land Improvement Exemption Net Total	2025 Property Tax Special Dist	2025 Total Tax Deduction Net Tax	Amt.Billed 2025 1st Q 2nd Q Total	2nd Half 2025 3rd Q 4th Q Total	Preliminary 2026 Tax 1st Q 2nd Q Total
13 13 030900	25X100 2S-F .0574	2	130 GARFIELD AVE LLC 31 LESWING AVE SADDLE BROOK, NJ 130 GARFIELD AVE	07663	116100 247000 363100	1285374	1285374 00 1285374	304278 304278 608556	313355 363463 676818	321300 321300 642600
13 14 031000	50X100 LUG .1148	2	BAGARES, NOEL & IWONA 126 GARFIELD AVE LODI, NJ 126 GARFIELD AVE	07644	144100 309100 453200	1604328	1604328 00 1604328	379782 379781 759563	391112 453653 844765	401100 401100 802200
13 16 031100	25X100 2S-S .0574	2	SHALHOUB, JOHN J 124 GARFIELD AVE LODI, NJ 124 GARFIELD AVE	07644	116100 165300 281400	996156	996156 00 996156	235814 235813 471627	242848 281681 524529	249000 249000 498000
13 17 031200	50X100 2S-S .1148	2	TUFANO, JOHN & SILIA TRUSTEES 14 CHARLES ST 1ST FL LODI, NJ 122 GARFIELD AVE	07644	144100 169700 313800	1110852	1110852 00 1110852	262965 262964 525929	270810 314113 584923	277700 277700 555400
13 19 031300	100X50 1S-F .1148	2	CONROY, JUANA 14 BRYANT PL LODI, NJ 14 BRYANT PL	00660 07022	144100 206400 350500	1240770	1240770 00 1240770	293719 293719 587438	302482 350850 653332	310200 310200 620400
14 1 031400	24X109 2S-B .0601	2	ALLEN, DANIEL E & JENNIFER LYNN 220 CHARLTON AVE LODI, NJ 439 PASSAIC AVE	07644	93600 101100 194700	689238	689238 00 689238	163159 163158 326317	168026 194895 362921	172300 172300 344600
14 2 031500	.102AC 2S-S .1020	4A	KULKA LLC 575 GROVE ST UNIT C-4 CLIFTON, NJ 441 PASSAIC AVE	07013	169400 245900 415300	1470162	1470162 00 1470162	348022 348021 696043	358404 415715 774119	367500 367500 735000
14 4 031600	48X110 .1212	1	REIS, KAREN M ETAL 16 ROOSEVELT AVENUE LODI, NJ PASSAIC AVE	07644	173900 0 173900	615606	615606 00 615606	145729 145728 291457	150076 174073 324149	153900 153900 307800
14 6 031700	24X125 2S-B .0689	4A	REIS, KAREN M ETAL 16 ROOSEVELT AVENUE LODI, NJ 451 PASSAIC AVE	07644	156200 295000 451200	1597248	1597248 00 1597248	378106 378105 756211	389386 451651 841037	399300 399300 798600
14 7 031800	50X108 2S-F .1240	2	15 1ST STREET LLC 14 GOVERNOR ST #1 NEWARK, NJ 15 FIRST ST	07102	179000 159200 338200	1197228	1197228 00 1197228	283412 283411 566823	291867 338538 630405	299300 299300 598600
14 9 031900	50X144 2S-F-2UG .1653	2	MARTINI, SABRINA ETAL 19 FIRST ST LODI, NJ 19 FIRST ST	07644	158000 219300 377300	1335642	1335642 00 1335642	316178 316177 632355	325610 377677 703287	333900 333900 667800
14 11 032000	50X144 1.5S-B .1653	2	VARGAS, DANIEL 21 FIRST ST LODI, NJ 21 FIRST ST	07644	175500 298400 473900	1677606	1677606 00 1677606	397129 397128 794257	408976 474373 883349	419400 419400 838800
14 13 032100	50X144 2S-F .1653	4B	25 1ST ST LLC 25 FIRST ST LODI, NJ 25 FIRST ST	07644	175500 326600 502100	1777434	1777434 00 1777434	420760 420760 841520	433312 502602 935914	444400 444400 888800
14 15 032200	25X144 1S-F .0826	2	29 1ST STREET LLC 25 FIRST ST. LODI, NJ 29 FIRST ST	07644	150300 131700 282000	998280	998280 00 998280	236316 236316 472632	243366 282282 525648	249600 249600 499200

4970600

17595924

00

00

17595924

8330728

9265196

8797800

Block No. Lot No. Qualification Account No.	Land Dimensions Building Description Additional Lots Acreage	Prop. Class	Owner's Name Address City State Property Location	Billing Code Zip Code	Land Improvement Exemption Net Total	2025 Property Tax Special Dist	2025 Total Tax Deduction Net Tax	Amt.Billed 2025 1st Q 2nd Q Total	2nd Half 2025 3rd Q 4th Q Total	Preliminary 2026 Tax 1st Q 2nd Q Total
14 16 032300	25X94 2S-F .0539	2	LAZO, JUAN 31 FIRST ST LODI, NJ 31 FIRST ST	07644	127400 81600 209000	739860	739860 00 739860	175142 175142 350284	180367 209209 389576	185000 185000 370000
14 17 032400	25X94 2S-F-2UG .0539	2	SOLTYS, CARMELA 247 LAKEVIEW AVE RINGWOOD, NJ 33 FIRST ST	07456	127400 89800 217200	768888	768888 00 768888	182014 182013 364027	187444 217417 404861	192200 192200 384400
14 18 032500	25X94 2S-F .0539	2	PORTER, SUZETTE 508 KAPLAN AVE HACKENSACK, NJ 35 FIRST ST	07601	127400 141800 269200	952968	952968 00 952968	225590 225589 451179	232320 269469 501789	238200 238200 476400
14 19 032600	25X94 2S-F .0539	2	LECONTE FIRST ST LLC 110 CENTRAL AVE HASBROUCK HEIGHTS, NJ 37 FIRST ST	07604	127400 101600 229000	810660	810660 00 810660	191902 191902 383804	197627 229229 426856	202700 202700 405400
14 20 032700	25X100 2S-F .0574	2	DUARTE, STEVEN & LOAIZA, CARLA 252 COLUMBIA AVE LODI, NJ 16 RIVER ST	07644	128300 132600 260900	923586	923586 00 923586	218635 218634 437269	225157 261160 486317	230900 230900 461800
14 20.01 032800	25X100 2S-F-1UG .0574	2	DOMINGUEZ, FERNANDO 14 RIVER ST LODI, NJ 14 RIVER ST	00154 07644	128100 86900 215000	761100	761100 00 761100	180170 180170 360340	185545 215215 400760	190300 190300 380600
14 21 032900	1.28AC 2S-B 1.2800	15A	LODI BOARD OF EDUCATION LINCOLN SCHOOL LODI, NJ PASSAIC ST-ROOSEVELT SCHO	07644	*EXEMPT*	00	00 00 00	00 00 00	00 00 00	00 00 00
15 1.01 033000	75X53 2S-F .0913	2	KUCI, FITORE & ADIL 40 PARK AVENUE LODI, NJ 40 PARK AVE	07644	153100 155300 308400	1091736	1091736 00 1091736	258440 258439 516879	266149 308708 574857	272900 272900 545800
15 1.02 033100	46X75 1S-F .0792	2	RAMIREZ, MARIA ALEJANDRA ETAL 2 SO. CORABELLE AVENUE LODI, NEW JERSEY 2 SO CORABELLE AVE	07644	149400 189600 339000	1200060	1200060 00 1200060	284082 284082 568164	292557 339339 631896	300000 300000 600000
15 4 033200	75X100 1.5S-B-2UG .1722	2	ROMANO, RICHARD & JAYNE M. 36 PARK AVE LODI, NJ 36 PARK AVE	00660 07644	177500 171100 348600	1234044	1234044 00 1234044	292127 292127 584254	300842 348948 649790	308500 308500 617000
15 7 033300	50X100 1S-F-1UG .1148	2	PETRISIN, RAYMOND J & MARY 28 PARK AVE LODI, NJ 28 PARK AVE	07644	160000 113700 273700	968898	968898 00 968898	229361 229360 458721	236203 273974 510177	242200 242200 484400
15 9 033400	75X100 1S-F .1722	2	CANGIALOSI, VIRGINIA 9 RIVER STREET LODI, NJ 9 RIVER ST	07644	177500 100200 277700	983058	983058 00 983058	232713 232712 465425	239655 277978 517633	245800 245800 491600
15 13.01 033700	50X69 2S-F-G2 .0792	4A	SITA, GHEORGHE & LENUTA ETAL 110 DAVID PLACE HILLSDALE, NJ 39 FIRST ST	07642	149400 270000 419400	1484676	1484676 00 1484676	351458 351457 702915	361942 419819 781761	371200 371200 742400
15 14.01 033800	70X50 2S-F-1AG .0803	2	ANTINORI, ANTHONY M 110 CHESTNUT RIDGE RD#118 MONTVALE, NJ 15 RIVER ST	07645	149800 195500 345300	1222362	1222362 00 1222362	289362 289361 578723	297994 345645 643639	305600 305600 611200

3712400

13141896

00

00

13141896

6221984

6919912

6571000

Block No. Lot No. Qualification Account No.	Land Dimensions Building Description Additional Lots Acreage	Prop. Class	Owner's Name Address City State Property Location	Billing Code Zip Code	Land Improvement Exemption Net Total	2025 Property Tax Special Dist	2025 Total Tax Deduction Net Tax	Amt.Billed 2025 1st Q 2nd Q Total	2nd Half 2025 3rd Q 4th Q Total	Preliminary 2026 Tax 1st Q 2nd Q Total
15 15 033600	.18AC 2S-B .1800	4B	45 1ST STREET LODI LLC 110 DAVID PL HILLSDALE, NJ 45 FIRST ST	07642	178200 175000 353200	1250328	1250328 00 1250328	295982 295981 591963	304812 353553 658365	312600 312600 625200
15 17.01 033900	60X95 2S-F .1309	2	IBRAHIM,MINA&DEIR,RACHEL JOY 20SO CORABELLE AVE LODI,NJ 20 SO CORABELLE AVE	07644	165300 253600 418900	1482906	1482906 00 1482906	351039 351038 702077	361511 419318 780829	370700 370700 741400
15 17.02 034000	55X95 1.5S-F .1199	2	GUNGEN,MATTHEW MUHARREM 24 SO CORABELLE AVE LODI, NJ 24 SO CORABELLE AVE	00660 07644	161600 174900 336500	1191210	1191210 00 1191210	281987 281987 563974	290400 336836 627236	297800 297800 595600
15 21 034100	50X100 2S-B .1148	2	GUROS,TADEUSZ & URSZULA 14 SO CORABELLE AVE LODI, NJ 14 SO CORABELLE AVE	07644	160000 218000 378000	1338120	1338120 00 1338120	316764 316764 633528	326214 378378 704592	334500 334500 669000
15 23 034200	50X100 1S-F .1148	2	FOSTER,PATRICK & JANE 12 SO CORABELLE AVE LODI, NJ 12 SO CORABELLE AVE	00672 07644	160000 92000 252000	892080	892080 00 892080	211176 211176 422352	217476 252252 469728	223000 223000 446000
16 1 034300	2.89AC CEMETERY 2.8900	15E	FELICIAN SIS N. AMERIC REALEST 871 MERCER RD BEAVER FALLS, PA SO MAIN ST (REAR)CEMETERY	15010	*EXEMPT*	00	00 00 00	00 00 00	00 00 00	00 00 00
16 2 034400	20.78 AC 1S-CB 20.7800	15E	ST NICHOLAS CEMETERY 2 TERRACE AVE LODI, NJ PASSAIC AVE	07644	*EXEMPT*	00	00 00 00	00 00 00	00 00 00	00 00 00
17 2 034600	104.5X122 1S-CB .2927	4A	396 PASSAIC AVE GROUP LLC P.O.BOX 71 LODI, NJ 396 PASSAIC AVE	07644	251200 410000 661200	2340648	2340648 00 2340648	554086 554085 1108171	570616 661861 1232477	585200 585200 1170400
17 5 034700	50X100 .1148	2	PAWLUK,DANIEL 80HOME PL LODI,NJ 80 HOME PL	07644	144000 246000 390000	1380600	1380600 00 1380600	326820 326820 653640	336570 390390 726960	345200 345200 690400
17 7 034800	50X100 .1148	2	COLLADO,EDELYN & PEGUERO,RAFAEL 82 HOME PL LODI, NJ 82 HOME PL	07644	160000 310000 470000	1663800	1663800 00 1663800	393860 393860 787720	405610 470470 876080	416000 416000 832000
17 9 034900	50X100 1S-S-1UG .1148	2	ROSTEK,HENRYK 93 HOME PL LODI, NJ 84 HOME PL	01175 07644	160000 106800 266800	944472	944472 00 944472	223579 223578 447157	230249 267066 497315	236100 236100 472200
17 11 035000	50X100 1S-S-1UG .1148	2	AVOLA,VINCENZA 90 HOME PL LODI, NJ 90 HOME PL	00660 07644	160000 75000 235000	831900	831900 00 831900	196930 196930 393860	202805 235235 438040	208000 208000 416000
17 13 035100	50X100 1.5S-F-4UG .1148	15F	COSTA,JOSEPH S(V)&JO ANNE 96 HOME PL LODI, NJ 96 HOME PL	07644	*EXEMPT*	00	00 00 00	00 00 00	00 00 00	00 00 00
17 15 035200	57X100 2S-F .1309	2	COSTA,JOSEPH S.&JO ANNE 96 HOME PL LODI, NJ 100 HOME PL	07644	165200 189700 354900	1256346	1256346 00 1256346	297407 297406 594813	306279 355254 661533	314100 314100 628200

4116500

14572410

00

00

14572410

6899255

7673155

7286400

Block No. Lot No. Qualification Account No.	Land Dimensions Building Description Additional Lots Acreage	Prop. Class	Owner's Name Address City State Property Location	Billing Code Zip Code	Land Improvement Exemption Net Total	2025 Property Tax Special Dist	2025 Total Tax Deduction Net Tax	Amt.Billed 2025 1st Q 2nd Q Total	2nd Half 2025 3rd Q 4th Q Total	Preliminary 2026 Tax 1st Q 2nd Q Total
17 18 035300	75X100 1S-B-3UG .1722	2	DOMINGUES, ANTONIO & IRENE 106 HOME PL LODI, NJ 106 HOME PL	07644	177500 219900 397400	1406796	1406796 00 1406796	333022 333021 666043	342956 397797 740753	351700 351700 703400
17 21 035400	50X100 2S-F .1148	2	DOMINGUES, JOHN & DEBBIE A 110 HOME PL LODI, NJ 110 HOME PL	00672 07644	160000 196300 356300	1261302	1261302 00 1261302	298580 298579 597159	307487 356656 664143	315300 315300 630600
17 23 035500	25X100 2S-F .0574	2	GOULD, WALTER & FRANCINE 114 HOME PL LODI, NJ 114 HOME PL	01003 07644	128300 92200 220500	780570	780570 00 780570	184779 184779 369558	190292 220720 411012	195100 195100 390200
17 24.01 035600	37X100 2S-F-2UG .0849	2	PETTAH REALTY LLC 9 HICKORY AVE ORADELL, NJ 116 HOME PL	07649	136200 148700 284900	1008546	1008546 00 1008546	238747 238746 477493	245869 285184 531053	252100 252100 504200
17 26.01 035700	37X100 1S-B .0849	4A	DANZIGER, BARRY & INEZ TRUSTEE 11467 MAUNA KEA LANE BOYNTON BEACH, FL 120 HOME PL	33437	151300 105200 256500	908010	908010 00 908010	214947 214947 429894	221360 256756 478116	227000 227000 454000
17 29 .0000		15F	UNKNOWN 124 HOME PL LODI, NJ 124 HOME PL	07644	*EXEMPT*	00	00 00 00	00 00 00	00 00 00	00 00 00
17 29 C0001	.0000	2	LAMBERT, TAJH 124 HOME PLACE #1 LODI, NJ 124 HOME PL UNIT 1	07644	115000 149500 264500	936330	936330 00 936330	221651 221651 443302	228264 264764 493028	234100 234100 468200
17 29 C0002	.0000	2	OLADUNJOYE, GIDEON 124 HOME PL UNIT 2 LODI, NJ 124 HOME PL UNIT 2	07630	115000 144700 259700	919338	919338 00 919338	217629 217628 435257	224121 259960 484081	229800 229800 459600
17 29 C0003	.0000	2	124 HOME PL 3 LLC 265 UNION ST. LODI, NJ 124 HOME PL UNIT 3	07644	115000 142400 257400	911196	911196 00 911196	215702 215701 431403	222136 257657 479793	227800 227800 455600
17 29 C0004	.0000	2	HOME PLACE-4 ASSOC LLC 158 WASHINGTON ST LODI, NJ 124 HOME PL UNIT 4	07644	115000 149500 264500	936330	936330 00 936330	221651 221651 443302	228264 264764 493028	234100 234100 468200
17 29 C0005	.0000	2	HARRIS, JOSEPH 124 HOME PLACE UNIT 5 LODI, NJ 124 HOME PL UNIT 5	07644	115000 118400 233400	826236	826236 00 826236	195590 195589 391179	201424 233633 435057	206600 206600 413200
17 29 C0006	.0000	2	RAMIREZ, JACINTO (ETAL) 124 HOME PLACE UNIT 6 LODI, NJ 124 HOME PL UNIT 6	07644	115000 163100 278100	984474	984474 00 984474	233048 233048 466096	240000 278378 518378	246100 246100 492200
17 29 C0007	.0000	2	124 HOME PL UNIT 7, LLC 265 UNION STREET LODI, NJ 124 HOME PL UNIT 7	07644	115000 163100 278100	984474	984474 00 984474	233048 233048 466096	240000 278378 518378	246100 246100 492200
17 29 C0008	.0000	2	LORGEREE, HEATHER #8 BUILDING 3 124 HOME PL LODI, NJ 124 HOME PL UNIT 8	00660 07644	115000 171200 286200	1013148	1013148 00 1013148	239836 239835 479671	246991 286486 533477	253300 253300 506600

3637500

12876750

00

00

12876750

6096453

6780297

6438200

Block No. Lot No. Qualification Account No.	Land Dimensions Building Description Additional Lots Acreage	Prop. Class	Owner's Name Address City State Property Location	Billing Code Zip Code	Land Improvement Exemption Net Total	2025 Property Tax Special Dist	2025 Total Tax Deduction Net Tax	Amt.Billed 2025 1st Q 2nd Q Total	2nd Half 2025 3rd Q 4th Q Total	Preliminary 2026 Tax 1st Q 2nd Q Total
17 29 C0009	.0000	2	DESPERAK, JAN 124 HOME PL UNIT 9 LODI, NJ 124 HOME PL UNIT 9	00660 07644	115000 171200 286200	1013148	1013148 00	239836 239835	246991 286486	253300 253300
17 29 C0010	.0000	2	HOME PLACE-10 ASSOC LLC 158 WASHINGTON ST LODI, NJ 124 HOME PL UNIT 10	07644	115000 147000 262000	927480	927480 00	219556 219556	226106 262262	231900 231900
17 29 C0011	.0000	2	AWAD, TAMAM 124 HOME PL UNIT 11 LODI, NJ 124 HOME PL UNIT 11	07644	115000 163100 278100	984474	984474 00	233048 233048	240000 278378	246100 246100
17 29 C0012	.0000	2	BUSTILLO, JORGE 124 HOME PLACE #12 LODI, NJ 124 HOME PL UNIT 12	07644	115000 142000 257000	909780	909780 00	215366 215366	221791 257257	227400 227400
17 29 C0013	.0000	2	265 UNION AVE LLC 265 UNION STREET LODI, NJ 124 HOME PL UNIT 13	07644	115000 171200 286200	1013148	1013148 00	239836 239835	246991 286486	253300 253300
17 29 C0014	.0000	2	CAMARGO, RICHARD 124 HOME PLACE #14 LODI, NJ 124 HOME PL UNIT 14	07644	115000 163100 278100	984474	984474 00	233048 233048	240000 278378	246100 246100
17 29 C0015	.0000	2	GASKIN, GODFREY 124 HOME PL #15 LODI, NJ 124 HOME PL UNIT 15	07644	115000 120000 235000	831900	831900 00	196930 196930	202805 235235	208000 208000
17 29 C0016	.0000	2	MONKE, MARCOS 333 FLORENCE AVE HAWTHORNE, NJ 124 HOME PL UNIT 16	07506	115000 171200 286200	1013148	1013148 00	239836 239835	246991 286486	253300 253300
17 29 C0017	.0000	2	BUILES, JOHNNY & JOANNA 124 HOME PLACE #17 LODI, NJ 124 HOME PL UNIT 17	07644	103500 146500 250000	885000	885000 00	209500 209500	215750 250250	221300 221300
17 29 C0018	.0000	2	SARETE-CABRAL, CLEOFIS 124 HOME PLACE #18 LODI, NJ 124 HOME PL UNIT 18	07644	103500 163100 266600	943764	943764 00	223411 223411	230076 266866	235900 235900
17 29 C0019	.0000	2	ALICEA, CELENITA 124 HOME PL #19 LODI, NJ 124 HOME PL UNIT 19	07644	103500 163100 266600	943764	943764 00	223411 223411	230076 266866	235900 235900
17 29 C0020	.0000	2	ROWTIE, DANIEL N 124 HOME PL. UNIT 20 LODI, NJ 124 HOME PL UNIT 20	07644	103500 171200 274700	972438	972438 00	230199 230198	237066 274975	243100 243100
17 38 036100	8.90 AC 1S-CB 8.9000	15E	LODI CEMETERY CO C/O MR P L PONTIER P.O.BOX 66 LODI, NJ PASSAIC AVE-CEMETERY	07644	*EXEMPT*	00	00 00 00	00 00 00	00 00 00	00 00 00
17 39 036200	1.21AC 1S-CB 1.2100	15E	B'NAI JACOB CEMETERY ASSOC %CARLET ESQS PO BOX 2666 CLIFTON, NJ PASSAIC AVE CEMETERY	07015	*EXEMPT*	00	00 00 00	00 00 00	00 00 00	00 00 00

3226700

11422518

00

00

11422518

5407950

6014568

5711200

Block No. Lot No. Qualification Account No.	Land Dimensions Building Description Additional Lots Acreage	Prop. Class	Owner's Name Address City State Property Location	Billing Code Zip Code	Land Improvement Exemption Net Total	2025 Property Tax Special Dist	2025 Total Tax Deduction Net Tax	Amt.Billed 2025 1st Q 2nd Q Total	2nd Half 2025 3rd Q 4th Q Total	Preliminary 2026 Tax 1st Q 2nd Q Total
18 1 036300	62X100 2S-F .1423	2	MALUSZCZAK, EDWARD & TERESA 14 WALNUT PL LODI, NJ 14 WALNUT PL	07644	168300 247400 415700	1471578	1471578 00 1471578	348357 348356 696713	358749 416116 774865	367900 367900 735800
18 2.02 036400	62X100 2S-F .1423	2	SENANDE, ANDRES & ANA 12 WALNUT PL LODI, NJ 12 WALNUT PL	07644	168500 171900 340400	1205016	1205016 00 1205016	285256 285255 570511	293765 340740 634505	301300 301300 602600
18 2.03 036500	60X100 2S-F-2UG .1377	2	AGUIRRE, HECTOR L ETAL 10 WALNUT PL LODI, NJ 10 WALNUT PL	07644	150300 141600 291900	1033326	1033326 00 1033326	244613 244612 489225	251910 292191 544101	258300 258300 516600
18 3 036600	41X115 2S-F-2UG .1082	4C	CARMONA, CARLOTA 416 PASSAIC AVE LODI, NJ 416 PASSAIC AVE	00660 07644	169400 185800 355200	1257408	1257408 00 1257408	297658 297657 595315	306538 355555 662093	314400 314400 628800
18 4 036700	59X137 2S-F .1856	2	MEJIA, PEDRO & MARIA 412 PASSAIC AVE LODI, NJ 412 PASSAIC AVE	07644	203000 128300 331300	1172802	1172802 00 1172802	277630 277629 555259	285912 331631 617543	293200 293200 586400
18 5 036800	52X111 2S-F .1325	2	408 PASSAIC AVE PROPERTY LLC 40 JERSEY PL HACKENSACK, NJ 408 PASSAIC AVE	07601	155600 104300 259900	920046	920046 00 920046	217797 217796 435593	224294 260159 484453	230000 230000 460000
18 7 036900	45X102 2S-B-2UG .1054	2	LODI HOUSING LLC 404 PASSAIC AVE LODI, NJ 404 PASSAIC AVE	07644	131800 149500 281300	995802	995802 00 995802	235730 235729 471459	242762 281581 524343	249000 249000 498000
18 8 037000	24X117 2S-F .0645	4A	GERVASIO, JOHN & STEFANINA 36 W. MIDLAND AVE PARAMUS, NJ 400 PASSAIC AVE	07652	153800 198500 352300	1247142	1247142 00 1247142	295228 295227 590455	304035 352652 656687	311800 311800 623600
18 8.01 037100	30X66 2S-F-2UG .0455	2	LASKA, JORDHAN & LILJANA 81 HOME PLACE LODI, NJ 81 HOME PL	07644	112600 151000 263600	933144	933144 00 933144	220897 220897 441794	227487 263863 491350	233300 233300 466600
18 9 037200	50X119 2S-F .1366	2	BERMEO, COSME A & SOFIA E 83 HOME PL LODI, NJ 83 HOME PL	07644	149900 201800 351700	1245018	1245018 00 1245018	294725 294724 589449	303517 352052 655569	311300 311300 622600
18 11 037300	50X119 2S-F .1366	2	RASSAM, MANAL 97 PALISADE AVENUE BOGOTA, NEW JERSEY 87 HOME PL	07603	166600 200700 367300	1300242	1300242 00 1300242	307798 307797 615595	316980 367667 684647	325100 325100 650200
18 13 037400	50X119 2S-F .1366	2	ROSTEK, HENRYK 93 HOME PL LODI, NJ 93 HOME PL	07644	166600 192600 359200	1271568	1271568 00 1271568	301010 301009 602019	309990 359559 669549	317900 317900 635800
18 15 037500	50X119 1.5S-F-2UG .1366	2	PIECZONKA, FRANCISZEK & JANINA 97 HOME PL LODI, NJ 97 HOME PL	07644	166600 282600 449200	1590168	1590168 00 1590168	376430 376429 752859	387660 449649 837309	397500 397500 795000
18 17 037600	50X119 2S-F-1UG .1366	2	MONTENEGRO, MARCOS & MARIANELLA 101 HOME PL LODI, NJ 101 HOME PL	07644	166600 86400 253000	895620	895620 00 895620	212014 212014 424028	218339 253253 471592	223900 223900 447800

4672000

16538880

00

00

16538880

7830274

8708606

8269800

Block No. Lot No. Qualification Account No.	Land Dimensions Building Description Additional Lots Acreage	Prop. Class	Owner's Name Address City State Property Location	Billing Code Zip Code	Land Improvement Exemption Net Total	2025 Property Tax Special Dist	2025 Total Tax Deduction Net Tax	Amt.Billed 2025 1st Q 2nd Q Total	2nd Half 2025 3rd Q 4th Q Total	Preliminary 2026 Tax 1st Q 2nd Q Total
18 19 037700	50X119 2S-F-1G .1366	2	HASCUP, RUSSELL A. & MARION L. 105 HOME PL LODI, NJ 105 HOME PL	07644	166600 85500 252100	892434	892434 00	211260 211260	217562 252352	223100 223100
18 21 037800	50X119 2S-F-2UG .1366	2	MAY, NEWTON 109 HOME PL LODI, NJ 109 HOME PL	07644	166600 120400 287000	1015980	1015980 00	240506 240506	247681 287287	254000 254000
18 23 037900	50X119 2S-F-2UG .1366	2	LOPEZ ESPINOZA, CELSO E ETAL 115 HOME PL LODI, NJ 115 HOME PL	07644	166600 142500 309100	1094214	1094214 00	259026 259026	266753 309409	273600 273600
18 25 038000	50X119 2S-F-1UG .1366	2	PARIKH, HARSHAD M. & PRATIMA 117 HOME PL LODI, NJ 117 HOME PL	07644	166600 193100 359700	1273338	1273338 00	301429 301428	310421 360060	318300 318300
18 27 038100	50X119 2S-F-2UG .1366	2	BURGESS, VELDA 123 HOME PL LODI, NJ 123 HOME PL	07644	149900 94900 244800	866592	866592 00	205143 205142	211263 245044	216600 216600
18 29 038200	37X119 2S-F .1011	2	VANTERPOOL, JULIO A 125 HOME PL LODI, NJ 125 HOME PL	07644	156200 96700 252900	895266	895266 00	211931 211930	218253 253152	223800 223800
18 30 038300	37X119 2S-F .1011	2	SARGENTI, JOSEPH & ROSEMARIE 147 FRANKLIN ST ELMWOOD PK, NJ 129 HOME PL	07407	148400 243000 391400	1385556	1385556 00	327994 327993	337778 391791	346400 346400
19 1 038400	51X133 2S-F-2UG .1557	2	MONSALVE, JORGE A & KAROLET ETAL 420 PASSAIC AVE LODI, NJ 420 PASSAIC AVE	07644	163300 155200 318500	1127490	1127490 00	266903 266903	274866 318818	281900 281900
19 2 038500	50X111 2S-F .1274	4A	UDA MEDICAL BUILDING LLC 503 SPRING VALLEY ROAD PARAMUS, NJ 426 PASSAIC AVE	07652	180000 295000 475000	1681500	1681500 00	398050 398050	409925 475475	420400 420400
19 3 038600	43X101 2S-F-1UG .0997	2	DE STEFANO, JOSEPH & ANNA ROSE 17 WALNUT PL LODI, NJ 15 WALNUT PL	07644	140200 143300 283500	1003590	1003590 00	237573 237573	244661 283783	250900 250900
19 4 038700	42X101 2S-F .0974	2	DE STEFANO, JOSEPH & ANNA ROSE 17 WALNUT PL LODI, NJ 17 WALNUT PL	07644	154800 319000 473800	1677252 W1	1677252 -25000	390795 390794	402640 468023	413100 413100
19 4.01 038800	43X101 1S-F .0997	2	ZAPPIA, ANTHONY & WANDA 19 WALNUT PL LODI, NJ 19 WALNUT PL	07644 00660	155600 248600 404200	1430868	1430868 00	338720 338719	348825 404604	357700 357700
19 5 038900	50X216 1S-F-1UG .2479	4A	430 PASSAIC LLC 207 MARTHA AVENUE ELMWOOD PARK, NJ 430 PASSAIC AVE	07407	178000 96300 274300	971022	971022 00	229864 229863	236721 274574	242800 242800
19 6 039000	31X197 2S-F .1402	2	CAMPOS, SAMUEL MORALES 434 PASSAIC AVE LODI, NJ 434 PASSAIC AVE	07644	158900 159700 318600	1127844	1127844 00	266987 266987	274952 318918	282000 282000

4644900

16442946

00

25000

16417946

7772355

8645591

8209200

Block No. Lot No. Qualification Account No.	Land Dimensions Building Description Additional Lots Acreage	Prop. Class	Owner's Name Address City State Property Location	Billing Code Zip Code	Land Improvement Exemption Net Total	2025 Property Tax Special Dist	2025 Total Tax Deduction Net Tax	Amt.Billed 2025 1st Q 2nd Q Total	2nd Half 2025 3rd Q 4th Q Total	Preliminary 2026 Tax 1st Q 2nd Q Total
19 6.01 039100	.14 AC 2S-B-1UG .1400	2	RENGIFO, HENRY M & SAGRARIO P 438 PASSAIC AVE LODI, NJ 438 PASSAIC AVE	00660 07644	158100 123400 281500	996510	996510 00 996510	235897 235897 471794	242935 281781 524716	249100 249100 498200
19 7.02 039200	.07AC 2S-B .0700	2	TSATSARONIS, STAMATIOS & PETER 200 GROVE STREET RAMSEY, NJ 440 PASSAIC AVE	07446	112300 134800 247100	874734	874734 00 874734	207070 207070 414140	213247 247347 460594	218700 218700 437400
19 8 039300	.12AC 1S-F .1200	2	PERAINO ETTA C/O THERESE LAGANA 983 PN TERRACE, FRANKLIN LKS NJ 442 PASSAIC AVE	07417	150700 57800 208500	738090	738090 00 738090	174723 174723 349446	179936 208708 388644	184500 184500 369000
19 9 039400	.12AC 1S-F .1200	2	LAUGHLIN, SUSAN 448 PASSAIC AVE LODI, NJ 448 PASSAIC AVE	00660 07644	135600 66600 202200	715788	715788 00 715788	169444 169443 338887	174499 202402 376901	178900 178900 357800
19 10 039500	.12AC 2S-B .1200	4A	452 PASSAIC AVE CORP 452 PASSAIC AVE LODI, NJ 452 PASSAIC AVE	07644	159500 297400 456900	1617426	1617426 00 1617426	382883 382882 765765	394305 457356 851661	404400 404400 808800
19 11 039600	3.63 AC 2S-CB 3.6300	15D	BOYS CLUB & GIRLS CLUB OF LODI INC 460 PASSAIC AVE LODI, NJ 460 PASSAIC AVE-CLUB	07644	*EXEMPT*	00	00 00 00	00 00 00	00 00 00	00 00 00
19 11.01 039700	45X100 .1033	2	BENKE, MARTHA 21 WALNUT PL LODI, NJ 21 WALNUT PL	07644	156500 274600 431100	1526094	1526094 00 1526094	361262 361262 722524	372039 431531 803570	381500 381500 763000
19 12 039800	1.56 AC 1S-CB 1.5600	15C	BOROUGH OF LODI ONE MEMORIAL DRIVE LODI, NJ WALNUT PL-RECREATION CNTR	07644	*EXEMPT*	00	00 00 00	00 00 00	00 00 00	00 00 00
19 13.05 039700	.23AC 1S-CB .2300	15C	BOROUGH OF LODI ONE MEMORIAL DRIVE LODI, NJ HOME PL-RESERVOIR	07644	*EXEMPT*	00	00 00 00	00 00 00	00 00 00	00 00 00
20 1 039800	16.94AC 2S-B 16.9400	15D	FELICIAN SIS N. AMERIC REALEST 871 MERCER RD BEAVER FALLS, PA 260 ST MAIN ST-UNIVERSITY	15010	*EXEMPT*	00	00 00 00	00 00 00	00 00 00	00 00 00
20 1.01 039900	4.77AC 1S-CB 4.7700	15D	FELICIAN SIS N. AMERIC REALEST 871 MERCER RD BEAVER FALLS, PA 260 SO MAIN ST (REAR)-VAC	15010	*EXEMPT*	00	00 00 00	00 00 00	00 00 00	00 00 00
21 1 040000	50X101 1S-F .1159	2	DE JESUS, ROBERTO FLORES ETAL 84 RICHMOND ST LODI, NJ 84 RICHMOND ST	07644	160500 131800 292300	1034742	1034742 00 1034742	244948 244947 489895	252255 292592 544847	258700 258700 517400
21 3 040100	50X102 1S-F .1171	2	PATTERSON, JAMES & JOYCE 80 RICHMOND STREET LODI, NJ 80 RICHMOND ST	07644	160600 76600 237200	839688	839688 00 839688	198774 198773 397547	204704 237437 442141	209900 209900 419800
21 5 040200	50X102 1S-F .1171	2	RIVERA, JONATHAN & REBECCA 76 RICHMOND ST LODI, NJ 76 RICHMOND ST	07644	160600 95300 255900	905886	905886 00 905886	214445 214444 428889	220842 256155 476997	226500 226500 453000

2612700

9248958

00

00

9248958

4378887

4870071

4624400

Block No. Lot No. Qualification Account No.	Land Dimensions Building Description Additional Lots Acreage	Prop. Class	Owner's Name Address City State Property Location	Billing Code Zip Code	Land Improvement Exemption Net Total	2025 Property Tax Special Dist	2025 Total Tax Deduction Net Tax	Amt.Billed 2025 1st Q 2nd Q Total	2nd Half 2025 3rd Q 4th Q Total	Preliminary 2026 Tax 1st Q 2nd Q Total
21 7 040300	50X102 1S-F-1UG .1171	2	CARPINO, JOHN P. & JULIE A. 72 RICHMOND ST LODI, NJ 72 RICHMOND ST	07644	160600 98100 258700	915798	915798 00 915798	216791 216790 433581	223258 258959 482217	228900 228900 457800
21 9 040400	50X102 1.5S-F .1171	2	LOMBARDI, MATTEO M & LAURA E 68 RICHMOND ST LODI, NJ 68 RICHMOND ST	07644	160700 118800 279500	989430	989430 00 989430	234221 234221 468442	241209 297779 520988	247400 247400 494800
21 11 040500	50X102 1S-F .1171	2	BERNAL, RAUL & MANTILLA, YENNY 64 RICHMOND ST LODI, NJ 64 RICHMOND ST	07644	160700 132300 293000	1037220	1037220 00 1037220	245534 245534 491068	252859 293293 546152	259300 259300 518600
21 13 040600	75X102 1S-F-2UG .1756	2	SHENDE, SUJEET & PRANITA 26 UNION ST LODI, NJ 60 RICHMOND ST	07644	178700 126900 305600	1081824	1081824 00 1081824	256093 256093 512186	263733 305905 569638	270500 270500 541000
21 16 040700	.17 AC 1.5S-F-2UG .1700	2	INFANTOLINO, (ETAL), ANTHONY 38 RICHMOND ST. LODI, NJ 38 RICHMOND ST	07644	176800 148200 325000	1150500	1150500 00 1150500	272350 272350 544700	280475 325325 605800	287600 287600 575200
21 19 040800	52X103 1.5S-F-2UG .1230	2	DUBIJ, CZESLAW & ANNA 209 SO MAIN ST LODI, NJ 209 SO MAIN ST	07644	139100 222600 361700	1280418	1280418 00 1280418	303105 303104 606209	312147 362062 674209	320100 320100 640200
21 22 040900	55X100 2S-F-1UG .1263	2	OSTROS, BOGDAN & HELEN 1 PATTON ST LODI, NJ 1 PATTON ST	07644	163400 200500 363900	1288206	1288206 00 1288206	304949 304948 609897	314046 364263 678309	322100 322100 644200
21 23 041000	50X110 1S-F-1UG .1263	2	RUTH KAMINSKI (W) 3 PATTON ST LODI, NJ 3 PATTON ST	07644	163500 109000 272500	964650	964650 W1 -25000 939650	222105 222105 444210	228918 266522 495440	234900 234900 469800
21 24 041100	49X110 1S-F .1237	2	CARRERA, TERESA 5 PATTON ST LODI, NJ 5 PATTON ST	07644	162700 136700 299400	1059876	1059876 00 1059876	250898 250897 501795	258382 299699 558081	265000 265000 530000
21 25 041200	49X110 1S-F-1UG .1237	2	BRAHMBHATT, CHINTAN A & ABHA C 7 PATTON STREET LODI, NEW JERSEY 7 PATTON ST	07644 00660	162700 157800 320500	1134570	1134570 00 1134570	268579 268579 537158	276592 320820 597412	283600 283600 567200
21 26 041300	49X110 1S-F .1237	2	KOPALA, ALAN 22 SUNNYSIDE COURT OCEAN CITY, NJ 9 PATTON ST	08226	162700 95800 258500	915090	915090 00 915090	216623 216623 433246	223086 258758 481844	228800 228800 457600
21 27 041400	49X110 1S-F .1237	2	MISTRY, MUKTI R 11 PATTON STREET LODI, NJ 11 PATTON ST	07644	160400 96400 256800	909072	909072 00 909072	215199 215198 430397	221619 257056 478675	227300 227300 454600
21 28 041500	49X110 1S-F .1237	2	LIEGEOIS, JR. HENRY JAMES & ALELIE 13 PATTON ST LODI, NJ 13 PATTON ST	07644	162700 118700 281400	996156	996156 00 996156	235814 235813 471627	242848 281681 524529	249000 249000 498000
21 29 041600	49X110 1S-F-1UG .1237	2	BADIA, ELVIN ARIAS 15 PATTON ST LODI, NJ 15 PATTON ST	07644	162700 175700 338400	1197936	1197936 00 1197936	283580 283579 567159	292039 338738 630777	299500 299500 599000

4214900

14920746

00

25000

14895746

7051675

7844071

7448000

Block No. Lot No. Qualification Account No.	Land Dimensions Building Description Additional Lots Acreage	Prop. Class	Owner's Name Address City State Property Location	Billing Code Zip Code	Land Improvement Exemption Net Total	2025 Property Tax Special Dist	2025 Total Tax Deduction Net Tax	Amt.Billed 2025 1st Q 2nd Q Total	2nd Half 2025 3rd Q 4th Q Total	Preliminary 2026 Tax 1st Q 2nd Q Total
21 30 041700	49X110 1S-F .1237	2	GUZMAN, CARLOS & PATRICIA 17 PATTON ST LODI, NJ 17 PATTON ST	07644	162700 99400 262100	927834	927834 00	219640 219640 439280	226192 262362 488554	232000 232000 464000
21 31 041800	62X110 1S-F .1566	2	MATA, GELSON A (ETAL) 19 PATTON STREET LODI, NJ 19 PATTON ST	07644	172600 124300 296900	1051026	1051026 00	248803 248802 497605	256225 297196 553421	262800 262800 525600
21.01 21.02 041900	50X100 2S-F .1148	2	BONILLA, RAMONA (ETALS) 9 MARY STREET LODI, NJ 9 MARY ST	07644 00660	160000 229000 389000	1377060	1377060 00	325982 325982 651964	335707 389389 725096	344300 344300 688600
21.01 21.03 042000	50X100 2S-F .1148	2	BROWN, JERMAINE ETALS 11 MARY ST LODI, NJ 11 MARY ST	07644	160000 219400 379400	1343076	1343076 00	317938 317937 635875	327422 379779 707201	335800 335800 671600
21.01 21.04 042100	50X100 1S-F .1148	2	SCRAFANI, CHARLES E JR. 33 ROCHELLE AVE SADDLE BROOK, NJ 13 MARY ST	07663	160000 203200 363200	1285728	1285728 00	304362 304361 608723	313442 363563 677005	321400 321400 642800
21.01 21.05 042200	50X100 1S-F .1148	2	MARCANO, RAYMOND & DAWN 15 MARY ST. LODI, NJ 15 MARY ST	07644	160000 184300 344300	1218822	1218822 00	288524 288523 577047	297131 344644 641775	304700 304700 609400
21.01 32 042300	63X114 1S-F .1649	2	COMPTON, ALLYSSA 2 PATTON STREET LODI, NJ 2 PATTON ST	07644	175000 250000 425000	1504500	1504500 00	356150 356150 712300	366775 425425 792200	376100 376100 752200
21.01 33 042400	50X113 2S-F-1UG .1297	2	MISTRY, BALVANT L & MAMTA B 4 PATTON ST LODI, NJ 4 PATTON ST	07644 01037	164700 192300 357000	1263780	1263780 00	299166 299166 598332	308091 357357 665448	315900 315900 631800
21.01 34 042500	50X113 1S-F .1297	2	TUCCI, LOUIS CARL(S)(V) & MILDRED 6 PATTON ST LODI, NJ 6 PATTON ST	07644	164400 140900 305300	1080762	1080762 -50000 1030762	243342 243341 486683	250974 293105 544079	257700 257700 515400
21.01 35 042600	50X112 1S-F .1286	2	LUQUE(ETC), WILLIAM JENRRY GOICOCHEA 8 PATTON ST LODI, NJ 8 PATTON ST	07644	164100 108100 272200	963588	963588 00	228104 228103 456207	234909 272472 507381	240900 240900 481800
21.01 36 042700	50X111 2S-F .1274	2	MISTRY, MITESH & CHETNA & RAMAN 10 PATTON ST LODI, NJ 10 PATTON ST	07644	163800 106900 270700	958278	958278 00	226847 226846 453693	233614 270971 504585	239600 239600 479200
21.01 37 042800	50X110 1.5S-F .1263	2	DE MARCO, DANIEL J. (V) & GAETANA 12 PATTON ST LODI, NJ 12 PATTON ST	07644	163500 103800 267300	946242	946242 -25000 921242	217748 217747 435495	224430 261317 485747	230300 230300 460600
21.01 38 042900	50X109 1S-F-1UG .1251	2	LEONE, GAETANA & WELKER JR, RANDY D 14 PATTON ST LODI, NJ 14 PATTON ST	07644	163300 119200 282500	1000050	1000050 00	236735 236735 473470	243798 282782 526580	250000 250000 500000
21.01 39 043000	50X108 1S-F .1240	2	SIUDAK, LORRAINE C. (ETALS.) 16 PATTON ST LODI, NJ 16 PATTON ST	07644	163000 116000 279000	987660	987660 00	233802 233802 467604	240777 279279 520056	246900 246900 493800

4493900

15908406

00

75000

15833406

7494278

8339128

7916800

Block No. Lot No. Qualification Account No.	Land Dimensions Building Description Additional Lots Acreage	Prop. Class	Owner's Name Address City State Property Location	Billing Code Zip Code	Land Improvement Exemption Net Total	2025 Property Tax Special Dist	2025 Total Tax Deduction Net Tax	Amt.Billed 2025 1st Q 2nd Q Total	2nd Half 2025 3rd Q 4th Q Total	Preliminary 2026 Tax 1st Q 2nd Q Total
21.01 40 043100	50X108 1.5S-F .1240	2	SADLOCHA, PIOTR & BERNADETTA 18 PATTON ST LODI, NJ 18 PATTON ST	00660 07644	162700 194200 356900	1263426	1263426 00 1263426	299083 299082 598165	308005 357256 665261	315900 315900 631800
21.01 41 043200	.16AC 1S-F .1600	2	VALENZUELA, ROBERTI A 20 PATTON ST LODI, NJ 20 PATTON ST	07644	173800 122300 296100	1048194	1048194 00 1048194	248132 248132 496264	255534 296396 551930	262000 262000 524000
21.01 42 043300	50X100 2S-F-1UG .1148	2	PAVESIO (ETAL), GEORGE 17 MARY ST LODI, NJ 17 MARY ST	00660 07644	160000 141500 301500	1067310	1067310 00 1067310	252657 252657 505314	260195 301801 561996	266800 266800 533600
21.01 43 043400	50X100 1S-F .1148	2	LIM, DAWN H & JOSHUA J 21 MARY ST LODI, NJ 21 MARY ST	07644	160000 70800 230800	817032	817032 00 817032	187161 187160 374321	205431 237280 442711	204300 204300 408600
21.01 44 043500	50X100 1S-F .1148	2	LAMBE, JOHN & DAWN 25 MARY ST LODI, NJ 25 MARY ST	00660 07644	160000 129200 289200	1023768	1023768 00 1023768	242350 242349 484699	249580 289489 539069	255900 255900 511800
21.01 45 043600	50X100 1S-F .1148	2	COLLADO, ABEL JOSUED 29 MARY ST LODI, NJ 29 MARY ST	07644	160000 128500 288500	1021290	1021290 00 1021290	241763 241763 483526	248976 288788 537764	255300 255300 510600
21.01 46 043700	50X100 1.5S-F .1148	2	ABOUSAMRA, CHRISTIANE 33 MARY ST LODI, NJ 33 MARY ST	07644	160000 185900 345900	1224486	1224486 00 1224486	289865 289864 579729	298512 346245 644757	306100 306100 612200
21.01 47 043800	50X100 1S-F .1148	2	WENZEL, ELISABETH K 37 MARY ST LODI, NJ 37 MARY ST	07644	160000 113500 273500	968190	968190 00 968190	229193 229193 458386	236031 273773 509804	242000 242000 484000
21.01 48 043900	.12AC 1.5S-F .1200	2	MALAVE, JAIME E & DIODONET, M.M. 43 MARY ST LODI, NJ 43 MARY ST	00660 07644	161600 93600 255200	903408	903408 00 903408	213858 213857 427715	220238 255455 475693	225900 225900 451800
21.02 49 044000	50X130 1S-F .1492	2	ROMANO, MICHELE 185 ROOSEVELT AVE LODI, NJ 185 ROOSEVELT AVE	07644	153400 322000 475400	1682916	1682916 00 1682916	398386 398385 796771	410270 475875 886145	420700 420700 841400
21.02 50 044100	50X131 1S-F .1504	2	KHADKA, KALPANA & SHRESTHA, KHURA 189 ROOSEVELT AVE LODI, NJ 189 ROOSEVELT AVE	07644	153400 111100 264500	936330	936330 00 936330	221651 221651 443302	228264 264764 493028	234100 234100 468200
21.02 51 044200	50X133 1.5S-F .1527	2	SCAGLIONE, RICARDO L. & MARIA R. 193 ROOSEVELT AVE LODI, NJ 193 ROOSEVELT AVE	07644	154100 126100 280200	991908	991908 00 991908	234808 234807 469615	241813 280480 522293	248000 248000 496000
21.02 52 044300	50X131 1S-F-1UG .1504	2	BABAKHEL, FARIDULLAH & ARIF, MOHAMMAD 197 ROOSEVELT AVE LODI, NJ 197 ROOSEVELT AVE	07644	153700 192700 346400	1226256	1226256 00 1226256	290284 290283 580567	298943 346746 645689	306600 306600 613200
21.02 53 044400	50X122 .1400	2	SHARIF, AFZAL 201 ROOSEVELT AVE LODI, NJ 201 ROOSEVELT AVE	00660 07644	151800 248200 400000	1416000	1416000 00 1416000	335200 335200 670400	345200 400400 745600	354000 354000 708000

4404100

15590514

00

00

15590514

7368774

8221740

7795200

Block No. Lot No. Qualification Account No.	Land Dimensions Building Description Additional Lots Acreage	Prop. Class	Owner's Name Address City State Property Location	Billing Code Zip Code	Land Improvement Exemption Net Total	2025 Property Tax Special Dist	2025 Total Tax Deduction Net Tax	Amt.Billed 2025 1st Q 2nd Q Total	2nd Half 2025 3rd Q 4th Q Total	Preliminary 2026 Tax 1st Q 2nd Q Total
21.02 54 044500	50X109 1S-F .1251	2	GELORMINO, BART JOHN 65 SWARTSWOOD ROAD NEWTON, NJ 205 ROOSEVELT AVE	07860	148500 106800 255300	903762	903762 00 903762	213942 213941 427883	220324 255555 475879	225900 225900 451800
21.02 55 044600	64X101 1.5S-F .1484	2	DIPIAZZA JR, JOSEPH 209 ROOSEVELT AVENUE LODI, NJ 209 ROOSEVELT AVE	07644	152800 104300 257100	910134	910134 00 910134	215450 215450 430900	221877 257357 479234	227500 227500 455000
22 1 044700	50X100 1S-F .1148	2	CLAUDIA E RENDON & LISA RODRIGUEZ 84 CHESTNUT ST LODI, NJ 84 CHESTNUT ST	07644	160000 77000 237000	838980	838980 00 838980	198606 198606 397212	204531 237237 441768	209700 209700 419400
22 4 044800	50X100 1S-F .1148	2	SAWICKI, PIOTR 332 HILLCREST AVENUE WOODRIDGE, NJ 76 CHESTNUT ST	07075	160000 95900 255900	905886	905886 00 905886	214445 214444 428889	220842 256155 476997	226500 226500 453000
22 6 044900	50X100 1S-F .1148	2	MANN, SANTOSH KAUR 72 CHESTNUT ST LODI, NJ 72 CHESTNUT ST	07644	160000 281200 441200	1561848	1561848 00 1561848	369726 369725 739451	380756 441641 822397	390500 390500 781000
22 8 045000	35X100 1S-RC .0803	2	ALARCON, JOSE GUILLERMO 70 CHESTNUT ST LODI, NJ 70 CHESTNUT ST	07644	149500 99400 248900	881106	881106 00 881106	208579 208578 417157	214801 249148 463949	220300 220300 440600
22 10 045100	40X100 1S-F-1UG .0918	2	TAMANG, NIRAJ & RAIL SOPHIYA 66 CHESTNUT ST LODI, NJ 66 CHESTNUT ST	07644	153000 83700 236700	837918	837918 00 837918	198355 198354 396709	204272 236937 441209	209500 209500 419000
22 11 045200	50X100 1S-F-2UG .1148	2	VAN DONGEN, JAMES & DONNA TRSTES 14421 REFLECTION LAKES DR FORT MYERS, FL 64 CHESTNUT ST	33907	160000 108700 268700	951198	951198 00 951198	225171 225170 450341	231888 268969 500857	237800 237800 475600
22 13 045300	75X100 2S-F .1722	2	LOMBARDI, ROBERT & DENISE 7505 TAHOE CT MANASSAS, VA 56 CHESTNUT ST	00672 20112	177500 194300 371800	1316172	1316172 00 1316172	311569 311568 623137	320864 372171 693035	329000 329000 658000
22 16 045400	50X108 1.5S-F-2UG .1240	2	MONTERO, MILTON & NORMA 183 SO MAIN ST LODI, NJ 183 SO MAIN ST	00672 07644	138100 314800 452900	1603266	1603266 00 1603266	379531 379530 759061	390853 453352 844205	400800 400800 801600
22 18 045500	50X111 1.5S-F-1UG .1274	2	DICRESCIENZO, GIOVANNI & ROSALIA 191 SO MAIN ST LODI, NJ 191 SO MAIN ST	07644	139000 126900 265900	941286	941286 00 941286	222825 222824 445649	229472 266165 495637	235300 235300 470600
22 20 045600	50X90 2S-F .1033	2	CAROL A MINI IRREVOCABLE FAM TRUST 195 S MAIN ST LODI, NJ 195 SO MAIN ST	07644	134200 170100 304300	1077222	1077222 00 1077222	255004 255003 510007	262611 304604 567215	269300 269300 538600
22 22 045700	50X93 2S-F-1UG .1067	2	HERNANDEZ, ABEL & CIPRIAN, ASHLEY 201 S MAIN STREET LODI, NJ 201 SO MAIN ST	07644	134300 140900 275200	974208	974208 00 974208	230618 230617 461235	237498 275475 512973	243600 243600 487200
22 24 045800	37.5X100 2S-F .0861	2	DEANGELO, ALFONSO & DOMINICK 57 RICHMOND ST LODI, NJ 57 RICHMOND ST	07644	151300 208300 359600	1272984	1272984 00 1272984	295095 295095 590190	316585 366209 682794	318200 318200 636400

4230500

14975970

00

00

14975970

7077821

7898149

7487800

Block No. Lot No. Qualification Account No.	Land Dimensions Building Description Additional Lots Acreage	Prop. Class	Owner's Name Address City State Property Location	Billing Code Zip Code	Land Improvement Exemption Net Total	2025 Property Tax Special Dist	2025 Total Tax Deduction Net Tax	Amt.Billed 2025 1st Q 2nd Q Total	2nd Half 2025 3rd Q 4th Q Total	Preliminary 2026 Tax 1st Q 2nd Q Total
22 26 045900	62.5X100 2S-F-2UG .1435	2	HARLA,WOJCIECH W & DANUTA 59 RICHMOND ST LODI, NJ 59 RICHMOND ST	00660 07644	168800 172400 341200	1207848	1207848 00 1207848	285926 285925 571851	294456 341541 635997	302000 302000 604000
22 28 046000	50X100 2S-F .1148	2	RODRIGUEZ, LUZ JOSEFINA ETAL 63 RICHMOND ST LODI, NJ 63 RICHMOND ST	07644	160000 171900 331900	1174926	1174926 00 1174926	278133 278132 556265	286430 332231 618661	293700 293700 587400
22 30 046100	50X100 2S-F-2UG .1148	2	PACI (ETAL), MICHAEL M 69 RICHMOND ST LODI, NJ 69 RICHMOND ST	00660 07644	177500 208400 385900	1366086	1366086 00 1366086	323385 323384 646769	333032 386285 719317	341500 341500 683000
22 33 046300	50X100 1S-B-2UG .1148	2	C & C REAL ESTATE HOLDINGS LLC 19 WILLIAMS AVE SOUTH HACKENSACK, NJ 75 RICHMOND ST	07606	160000 191700 351700	1245018	1245018 00 1245018	294725 294724 589449	303517 352052 655569	311300 311300 622600
22 35 046400	50X100 2S-F .1148	2	VARGAS, GLADYS 77 RICHMOND ST LODI, NJ 77 RICHMOND ST	00660 07644	160000 219900 379900	1344846	1344846 00 1344846	318357 318356 636713	327854 380279 708133	336200 336200 672400
22 37 046500	25X200 1S-F .1148	2	NELSON, WAYNE (V) & IRENE 81 RICHMOND ST LODI, NJ 81 RICHMOND ST	07644	160000 90800 250800	887832 v1	887832 -25000 862832	203921 203920 407841	210191 244800 454991	215700 215700 431400
22 38 046600	50X100 1S-F .1148	2	HEREDIA, HENRY G & HEREDIA-ROJAS, H 83 RICHMOND ST LODI, NJ 83 RICHMOND ST	07644	160000 115000 275000	973500	973500 00 973500	230450 230450 460900	237325 275275 512600	243400 243400 486800
23 1 046700	50X100 2S-F .1148	2	XHAMBASI, GAFFER & FATLINDE ETALS 84 NORWOOD AVE LODI, NJ 84 NORWOOD AVE	07644	160000 159700 319700	1131738	1131738 00 1131738	267909 267908 535817	275901 320020 595921	282900 282900 565800
23 3 046800	50X100 1.5S-F-2UG .1148	2	NAOUM (TRSTE), NAMIR L 78 NORWOOD AVE LODI, NJ 78 NORWOOD AVE	00660 07644	160000 162400 322400	1141296	1141296 00 1141296	270172 270171 540343	278231 322722 600953	285300 285300 570600
23 5 046900	50X100 2S-F-1UG .1148	2	FILA(BENEFIRS), SUSAN & GLEN 72 NORWOOD AVE LODI, NJ 76 NORWOOD AVE	07644	160000 211000 371000	1313340	1313340 00 1313340	310898 310898 621796	320173 371371 691544	328300 328300 656600
23 7 047000	50X100 1S-B .1148	2	FILA, GLEN & SUSAN 72 NORWOOD AVE LODI, NJ 72 NORWOOD AVE	07644	160000 178500 338500	1198290	1198290 00 1198290	283663 283663 567326	292126 338838 630964	299600 299600 599200
23 9 047100	50X100 1S-F .1148	2	POPOSKI, ALEKSANDAR & NATASA 68 NORWOOD AVE LODI, NJ 68 NORWOOD AVE	07644	160000 205600 365600	1294224	1294224 00 1294224	306373 306373 612746	315513 365965 681478	323600 323600 647200
23 11 047200	75X100 1.5S-F .1722	2	REY, MARIA 64 NORWOOD AVE LODI, NJ 64 NORWOOD AVE	07644	177500 176600 354100	1253514	1253514 00 1253514	296736 296736 593472	305588 354454 660042	313400 313400 626800
23 14 047300	50X100 2S-CB .1148	2	GREELEY, RONALD D & RUTH G 58 NORWOOD AVE LODI, NJ 58 NORWOOD AVE	07644	160000 108900 268900	951906	951906 00 951906	225339 225338 450677	232061 269168 501229	238000 238000 476000

4656600

16484364

00

25000

16459364

7791965

8667399

8229800

Block No. Lot No. Qualification Account No.	Land Dimensions Building Description Additional Lots Acreage	Prop. Class	Owner's Name Address City State Property Location	Billing Code Zip Code	Land Improvement Exemption Net Total	2025 Property Tax Special Dist	2025 Total Tax Deduction Net Tax	Amt.Billed 2025 1st Q 2nd Q Total	2nd Half 2025 3rd Q 4th Q Total	Preliminary 2026 Tax 1st Q 2nd Q Total
23 16 047400	50X114 2S-F-1UG .1309	2	ANJANISUTA LLC 100 NORTH ST ELMWOOD PARK, NJ 157-159 SO MAIN ST	07407	140100 153800 293900	1040406	1040406 00 1040406	246289 246288 492577	253636 294193 547829	260100 260100 520200
23 18 047500	.34AC 2S-B .3400	4C	53 CHESTNUT ST LLC 211 OLDWOODS RD FRANKLIN LAKES, NJ 53 CHESTNUT ST	07417	347200 700000 1047200	3707088	3707088 00 3707088	877554 877553 1755107	903734 1048247 1951981	926800 926800 1853600
23 24 047600	40X100 2S-F .0918	2	LIN, SHU LI 57 CHESTNUT ST LODI, NJ 57 CHESTNUT ST	07644	153000 162100 315100	1115454	1115454 00 1115454	264054 264054 528108	271931 315415 587346	278900 278900 557800
23 25 047700	75X100 1.5S-B-1UG .1722	2	MUNOZ, ARMAND 61 CHESTNUT ST LODI, NJ 61 CHESTNUT ST	07644	177500 324500 502000	1777080	1777080 00 1777080	420676 420676 841352	433226 502502 935728	444300 444300 888600
23 28 047800	50X100 1.5S-F .1148	2	SILVA, CARMEN & JORGE 65 CHESTNUT ST LODI, NJ 65 CHESTNUT ST	07644	160000 189200 349200	1236168	1236168 00 1236168	292630 292629 585259	301360 349549 650909	309000 309000 618000
23 30 047900	35X100 1S-RC-1UG .0803	2	SEIDE, WINDSOR & CLAUDINE 69 CHESTNUT ST LODI, NJ 69 CHESTNUT ST	07644 00154	149500 98300 247800	877212	877212 00 877212	207657 207656 415313	213852 248047 461899	219300 219300 438600
23 32 048000	40X100 2S-F .0918	2	PREKAS, ANTONIOS & ANGELA 37 HUBBARDTOWN ROAD WAYNE NJ 71 CHESTNUT ST	07470 00660	153000 282700 435700	1542378	1542378 00 1542378	365117 365116 730233	376009 436136 812145	385600 385600 771200
23 34 048200	75X100 1S-F-1UG .1722	2	UNKNOWN 77 CHESTNUT ST LODI, NJ 77 CHESTNUT ST	07644	177500 93100 270600	957924	957924 00 957924	226763 226763 453526	233528 270870 504398	239500 239500 479000
23 36 048300	75X100 1.5S-F-1UG .1722	2	SUELTO-NIETO, WILLIAM 81 CHESTNUT STREET LODI, NJ 81 CHESTNUT ST	07644	177500 119800 297300	1052442	1052442 00 1052442	249138 249137 498275	256570 297597 554167	263100 263100 526200
24 20 048400	1.39 AC 1S-B 1.3900	15C	BOROUGH OF LODI ONE MEMORIAL DRIVE LODI, NJ 20 RICHMOND ST	07644	*EXEMPT*	00	00 00 00	00 00 00	00 00 00	00 00 00
24 23.01 048500	4.18 AC 2S-B HIGH SCH 4.1800	15B	FELICIAN SIS N. AMERIC REALEST 871 MERCER RD BEAVER FALLS, PA 258 SO MAIN ST	15010	*EXEMPT*	00	00 00 00	00 00 00	00 00 00	00 00 00
25 1.01 048600	65X100 IRR .0000	2	BOTENGEN, MARIE ANTON-&BENJAMIN 42 CHESTNUT ST LODI, NJ 42 CHESTNUT ST	07644	165600 264400 430000	1522200	1522200 00 1522200	360340 360340 720680	371090 430430 801520	380600 380600 761200
25 1.02 048700	56X100 .1286	2	POPLAWSKI, MATT & BEATA 40 CHESTNUT ST LODI, NJ 40 CHESTNUT ST	07644	153900 344100 498000	1762920	1762920 00 1762920	417324 417324 834648	429774 498498 928272	440700 440700 881400
25 5 048700	100X107 1S-F .2456	4A	200 LODI LLC 1133 LINWOOD AVE WASHINGTON TWP, NJ 200 SO MAIN ST	07676	335100 239900 575000	2035500	2035500 00 2035500	481850 481850 963700	496225 575575 1071800	508900 508900 1017800

5261800

18626772

00

00

18626772

8818778

9807994

9313600

Block No. Lot No. Qualification Account No.	Land Dimensions Building Description Additional Lots Acreage	Prop. Class	Owner's Name Address City State Property Location	Billing Code Zip Code	Land Improvement Exemption Net Total	2025 Property Tax Special Dist	2025 Total Tax Deduction Net Tax	Amt.Billed 2025 1st Q 2nd Q Total	2nd Half 2025 3rd Q 4th Q Total	Preliminary 2026 Tax 1st Q 2nd Q Total
25 9 048800	50X100 2S-F .1148	2	PITTI, A. & VITA (ETALS) 97 YELLOWBANK RD. TOMS RIVER, NJ 31 RICHMOND ST	00660 07753	160000 298800 458800	1624152	1624152 00 1624152	384475 384474 768949	395945 459258 855203	406000 406000 812000
25 11 048900	50X100 2S-F .1148	2	RODRIGUEZ, ALDEMAR & ^ ANDREA 29 RICHMOND ST LODI, NJ 29 RICHMOND ST	07644	160000 274500 434500	1538130	1538130 00 1538130	364111 364111 728222	374974 434934 809908	384500 384500 769000
25 13 049000	50X100 1.5S-F .1148	2	PEREZ, YSNALDO 27 RICHMOND ST LODI, NJ 27 RICHMOND ST	07644	144000 161500 305500	1081470	1081470 00 1081470	256009 256009 512018	263647 305805 569452	270400 270400 540800
25 15 049100	50X100 1S-F .1148	2	PALADINO, BRIAN & BARBARA 21 RICHMOND ST LODI, NJ 21 RICHMOND ST	07644	120000 161800 281800	997572	997572 00 997572	236149 236148 472297	243194 282081 525275	249400 249400 498800
25 17 049200	1.26 AC TIDEWATER BASIN 1.2600	15C	BOROUGH OF LODI ONE MEMORIAL DRIVE LODI, NJ 11 RICHMOND ST	07644	*EXEMPT*	00	00 00 00	00 00 00	00 00 00	00 00 00
25 37 049300	50X100 1S-F-1UG .1148	2	PEGUERO, PEDRO & BELGICA 28 CHESTNUT ST LODI, NJ 28 CHESTNUT ST	00660 07644	160000 118400 278400	985536	985536 00 985536	233300 233299 466599	240259 278678 518937	246400 246400 492800
25 39 049400	75X100 1.5S-B-2UG .1722	2	ESPIRITUSANTO, RAMON E & JAHNNIRA L 34 CHESTNUT STREET LODI, NJ 34 CHESTNUT ST	07644	177500 284100 461600	1634064	1634064 00 1634064	386821 386821 773642	398361 462061 860422	408500 408500 817000
25 42 049500	50X100 1.5S-F .1148	2	MORZETTA, PAOLO & CRISTINA 38 CHESTNUT ST LODI, NJ 38 CHESTNUT ST	07644	160000 266400 426400	1509456	1509456 00 1509456	357324 357323 714647	367983 426826 794809	377400 377400 754800
26 1 049600	100X110 1S-CB .2525	4A	COVIELLO 1 LLC 78 MILLER STREET SADDLE BROOK, NJ 162 SO MAIN ST	07663	325400 44300 369700	1308738	1308738 00 1308738	309809 309808 619617	319051 370070 689121	327200 327200 654400
26 5 049700	50X113 1S-F .1297	2	RODRIGUEZ, JULIO A & ZUNILDA 176 SO MAIN ST LODI, NJ 176 SO MAIN ST	07644	154200 79800 234000	828360	828360 00 828360	196092 196092 392184	201942 234234 436176	207100 207100 414200
26 8 049900	.114 AC 2S-F-1UG .1140	4A	SAMKO, ROBERT M 180 S MAIN ST LODI, NJ 180 SO MAIN ST	07644	224300 152000 376300	1332102	1332102 00 1332102	315340 315339 630679	324747 376676 701423	333000 333000 666000
26 8.01 050000	35X25 1.5S-F .0201	2	SARGO, INC 361 CROOKS AVENUE PATERSON, NJ 39 CHESTNUT ST	07503	106900 77600 184500	653130	653130 00 653130	154611 154611 309222	159224 184684 343908	163300 163300 326600
26 9 050100	50X100 1S-F .1148	2	RADOJEVIC, DRAGOLJUB 37 CHESTNUT ST LODI, NJ 37 CHESTNUT ST	00597 07644	159800 232700 392500	1389450	1389450 00 1389450	328915 328915 657830	338728 392892 731620	347400 347400 694800
26 11 050200	62X100 1S-F .1423	2	OMERAGIC, SADIJA & ALMIR 27 CHESTNUT ST LODI, NJ 27 CHESTNUT ST	00154 07644	168800 81200 250000	885000	885000 00 885000	209500 209500 419000	215750 250250 466000	221300 221300 442600

4454000

15767160

00

00

15767160

7464906

8302254

7883800

Block No. Lot No. Qualification Account No.	Land Dimensions Building Description Additional Lots Acreage	Prop. Class	Owner's Name Address City State Property Location	Billing Code Zip Code	Land Improvement Exemption Net Total	2025 Property Tax Special Dist	2025 Total Tax Deduction Net Tax	Amt.Billed 2025 1st Q 2nd Q Total	2nd Half 2025 3rd Q 4th Q Total	Preliminary 2026 Tax 1st Q 2nd Q Total
26 14 050300	62X100 1S-F .1423	2	CONTI,LAWRENCE & JOSEPHINE (V) 25 CHESTNUT ST LODI, NJ 25 CHESTNUT ST	00660 07644	151900 135100 287000	1015980	1015980 V1 -25000 990980	234256 234256 468512	241431 281037 522468	247700 247700 495400
26 16 050400	.95 AC SEWERAGE .9500	15C	BOROUGH OF LODI ONE MEMORIAL DRIVE LODI, NJ CHESTNUT ST	07644	*EXEMPT*	00	00 00 00	00 00 00	00 00 00	00 00 00
26 26 050500	50X100 2S-F .1148	2	PERA DEVELOPMENT LLC 4 GINA MARIE COURT WAYNE, NJ 16 NORWOOD AVE	07470	144000 216300 360300	1275462	1275462 00 1275462	301932 301931 603863	310939 360660 671599	318900 318900 637800
26 32 050700	50X100 1S-F .1148	2	BENITEZ, RICARDO J ETAL 26 NORWOOD AVE LODI, NJ 26 NORWOOD AVE	07644	144000 123200 267200	945888	945888 00 945888	223914 223913 447827	230594 267467 498061	236500 236500 473000
26 34 050800	50X100 1.5S-F .1148	2	CARRION, SONIA E 34 NORWOOD AVE LODI, NJ 34 NORWOOD AVE	00660 07644	144000 93000 237000	838980	838980 00 838980	198606 198606 397212	204531 237237 441768	209700 209700 419400
26 36 050900	75X100 NEW 2 FAMILY .1722	2	LOMBARDO, CIRO & MARIA 36 NORWOOD AVE LODI, NJ 36 NORWOOD AVE	00660 07644	177500 330200 507700	1797258	1797258 00 1797258	425453 425452 850905	438145 508208 946353	449300 449300 898600
27 1 051000	.07AC 2S-F-1UG .0700	2	MELUCCI, MARTIN J 142 SO MAIN ST LODI, NJ 142 SO MAIN ST	00660 07644	112300 179200 291500	1031910	1031910 00 1031910	244277 244277 488554	251565 291791 543356	258000 258000 516000
27 2 051100	28X100 2S-F .0643	2	GOMEZ, WANYELA MARIA CASTILLO 144 S MAIN ST LODI, NJ 144 SO MAIN ST	07644	104000 237600 341600	1209264	1209264 00 1209264	286261 286261 572522	294801 341941 636742	302300 302300 604600
27 3 051200	65X110 2S-F-2UG .1641	2	LODI VENTURES LLC 20 COMMERCE DR #135 CRANFORD, NJ 148 SO MAIN ST	07016	165300 224600 389900	1380246	1380246 00 1380246	326737 326736 653473	336484 390289 726773	345100 345100 690200
27 5.01 051300	.08AC 1S-F-1UG .0800	2	LOBELLE, FRANCISCO 100 TERRACE AVE LODI, NJ 100 TERRACE AVE	07644	134400 103300 237700	841458	841458 S1 -25000 816458	192943 192942 385885	198885 231688 430573	204100 204100 408200
27 6 051400	.323AC 2S-F-1UG .3230	2	ESTUPINAN, ARACELY 98 TERRACE AVE LODI, NJ 98 TERRACE AVE	00660 07644	201100 199500 400600	1418124	1418124 00 1418124	335703 335703 671406	345718 401000 746718	354500 354500 709000
27 7.01 051500	.07AC TIDEWATER BASIN .0700	15C	BOROUGH OF LODI ONE MEMORIAL DRIVE LODI, NJ TERRACE AVE	07644	*EXEMPT*	00	00 00 00	00 00 00	00 00 00	00 00 00
27 7.02 051600	.08AC VACANT LAND .0800	15C	COUNTY OF BERGEN ADMINISTRATIVE BUILDING HACKENSACK, NJ TERRACE AVE	07601	*EXEMPT*	00	00 00 00	00 00 00	00 00 00	00 00 00
27 8 051600	100X125 2S-B .2870	4C	TORNAMBE, PAOLO & JOSEPHINE 423 TAYLOR AVE SO HACKENSACK, NJ 160 SO MAIN ST	07606	317400 852600 1170000	4141800	4141800 00 4141800	980460 980460 1960920	1009710 1171170 2180880	1035500 1035500 2071000

4490500

15896370

00

50000

15846370

7501079

8345291

7923200

Block No. Lot No. Qualification Account No.	Land Dimensions Building Description Additional Lots Acreage	Prop. Class	Owner's Name Address City State Property Location	Billing Code Zip Code	Land Improvement Exemption Net Total	2025 Property Tax Special Dist	2025 Total Tax Deduction Net Tax	Amt.Billed 2025 1st Q 2nd Q Total	2nd Half 2025 3rd Q 4th Q Total	Preliminary 2026 Tax 1st Q 2nd Q Total
27 8.01 051700	50X104 1S-F .1194	2	AHMED, MOHAMMED A 30 PEHLE AVE SADDLE BROOK, NJ 39 NORWOOD AVE	07663	144600 105000 249600	883584	883584 00 883584	209165 209165 418330	215405 249849 465254	220900 220900 441800
27 8.02 051800	50X107 1.5S-F .1228	2	CARBALLO, JOE & DORA J 35 NORWOOD AVE LODI, NJ 35 NORWOOD AVE	00672 07644	146300 125800 272100	963234	963234 00 963234	228020 228020 456040	234822 272372 507194	240800 240800 481600
27 8.03 051900	50X110 1S-F-1UG .1263	2	GOMEZ, HEIDY M & SANTANA, JOSEFINA 31 NORWOOD AVENUE LODI, NJ 31 NORWOOD AVE	07644	147400 111200 258600	915444	915444 00 915444	216707 216707 433414	223172 258858 482030	228900 228900 457800
27 8.04 052000	50X114 1S-F .1309	2	RIVERA, JASON 27 NORWOOD AVE LODI, NJ 27 NORWOOD AVE	07644	164900 106400 271300	960402	960402 00 960402	227350 227349 454699	234132 271571 505703	240100 240100 480200
27 8.05 052100	.19AC TIDEWATER BASIN .1900	15C	BOROUGH OF LODI ONE MEMORIAL DRIVE LODI, NJ NORWOOD AVE	07644	*EXEMPT*	00	00 00 00	00 00 00	00 00 00	00 00 00
28 2 052300	1.09 AC 1S-CB 1.0900	4A	BANCA, RICHARD J 1008 VALLEY ROAD FRANKLIN LAKES, NJ 116 SO MAIN ST	07417	230600 570100 800700	2834478	2834478 00 2834478	670987 670986 1341973	691004 801501 1492505	708600 708600 1417200
28 8 052500	25X294 1S-B .1687	4A	HS PLANET LLC 1150 RIVER RD STE #PHG EDGEWATER, NJ 120 SO MAIN ST	07020	135900 125200 261100	924294	924294 00 924294	218802 218802 437604	225329 261361 486690	231100 231100 462200
28 9 052600	50X312 1S-CB .3581	4A	HS PLANET LLC 1150 RIVER ROAD #PHG EDGEWATER, NJ 124 SO MAIN ST	07020	225900 79800 305700	1082178	1082178 00 1082178	256177 256176 512353	263819 306006 569825	270500 270500 541000
28 11 052700	50X329 1S-CB .3776	4A	HS PLANET LLC 1150 RIVER RD STE #PHG EDGEWATER, NJ SO MAIN ST	07020	225900 7300 233200	825528	825528 00 825528	195422 195421 390843	201252 233433 434685	206400 206400 412800
28 13 052800	50X310 2S-F-2UG .3558	2	DIAZ, RANDY 130 SO MAIN ST LODI, NJ 130 SO MAIN ST	07644	149700 216700 366400	1297056	1297056 00 1297056	307044 307043 614087	316203 366766 682969	324300 324300 648600
28 15 052900	104X113 1.5S-F-1UG .2698	4A	LAE MAIN LLC 13 GROVE ST ELMWOOD PARK, NJ 138-140 SO MAIN ST.	07407	348200 306900 655100	2319054	2319054 00 2319054	548974 548974 1097948	565351 655755 1221106	579800 579800 1159600
28 16 053000	.22AC 1S-F .2200	2	GARCIA, AMBROSIA 97 TERRACE AVENUE LODI, NJ 97 TERRACE AVE	07644	155600 131600 287200	1016688	1016688 00 1016688	240674 240673 481347	247854 287487 535341	254200 254200 508400
28 17 053100	19X52 VACANT LAND .0227	15C	COUNTY OF BERGEN ADMINISTRATIVE BUILDING HACKENSACK, NJ TERRACE AVE	07601	*EXEMPT*	00	00 00 00	00 00 00	00 00 00	00 00 00
29 1.01 053200	UNKNOWN 44 SO MAIN ST LODI, NJ 44 SO MAIN ST	15F	UNKNOWN 44 SO MAIN ST LODI, NJ 44 SO MAIN ST	07644	*EXEMPT*	00	00 00 00	00 00 00	00 00 00	00 00 00

3961000

14021940

00

00

14021940

6638638

7383302

7011200

Block No. Lot No. Qualification Account No.	Land Dimensions Building Description Additional Lots Acreage	Prop. Class	Owner's Name Address City State Property Location	Billing Code Zip Code	Land Improvement Exemption Net Total	2025 Property Tax Special Dist	2025 Total Tax Deduction Net Tax	Amt.Billed 2025 1st Q 2nd Q Total	2nd Half 2025 3rd Q 4th Q Total	Preliminary 2026 Tax 1st Q 2nd Q Total
29 1.01 C001A 053100	1.024PC 7S-B .0000	2	ALLADEEN, NUWINA S ETAL 44 S MAIN ST #1A LODI, NJ 44 SO MAIN ST APT 1A	07644	65000 52000 117000	414180	414180 00	98046 98046 196092	100971 117117 218088	103500 103500 207000
29 1.01 C001B 053200	1.014PC 7S-B .0000	2	LUCZUN, REBECCA & EDONE, MATTHEW 44 S MAIN STREET #1-B LODI, NJ 44 SO MAIN ST #1B	07644	65000 74700 139700	494538	494538 00	117069 117068 234137	120561 139840 260401	123600 123600 247200
29 1.01 C001C 053300	1.494PC 7S-B .0000	2	PATEL,JATIN M&NIMISHABEN 44 SO MAIN ST #1C LODI,NJ 44 SO MAIN ST #1C	07450	65000 93500 158500	561090	561090 00	132823 132823 265646	136786 158658 295444	140300 140300 280600
29 1.01 C001D 053400	1.024PC 7S-B .0000	2	44 SOUTH MAIN STREET 1D LLC 87 DIMMING RD UPPER SADDLE RIVER, NJ 44 SO MAIN ST #1D	07458	65000 74700 139700	494538	494538 00	117069 117068 234137	120561 139840 260401	123600 123600 247200
29 1.01 C001E 053500	1.014PC 7S-B .0000	2	DANIDREW HOLDINGS LLC 110 CENTRAL AVE HASBROUCK HEIGHTS, NJ 44 SO MAIN ST # 1E	07604	65000 45000 110000	389400	389400 00	92180 92180 184360	94930 110110 205040	97400 97400 194800
29 1.01 C001F 053600	1.494PC 7S-B .0000	2	GUERRERO, KAREN 44 SO MAIN ST APT 1F LODI, NJ 44 SO MAIN ST APT 1F	07644 00660	65000 93500 158500	561090	561090 00	132823 132823 265646	136786 158658 295444	140300 140300 280600
29 1.01 C002A 053700	1.024PC 7S-B .0000	2	BAYRAKTARLAR, TEOMAN 405 BRIARWOOD LANE NORTHVALE, NEW JERSEY 44 SO MAIN ST APT #2A	07647	65000 76100 141100	499494	499494 00	118242 118242 236484	121769 141241 263010	124900 124900 249800
29 1.01 C002B 053800	1.014PC 7S-B .0000	2	ADDVENSKY, ELIZABETH 44 S MAIN ST #2B LODI, NJ 44 SO MAIN ST UNIT 2B	07644	65000 75700 140700	498078	498078 00	117907 117906 235813	121424 140841 262265	124500 124500 249000
29 1.01 C002C 053900	1.494PC 7S-B .0000	2	LUO, XIN & FANGHAI XU 35 KIRA LANE RIDGEWOOD NJ 44 SO MAIN ST UNIT 2C	07450	65000 93500 158500	561090	561090 00	132823 132823 265646	136786 158658 295444	140300 140300 280600
29 1.01 C002D 054000	1.051PC 7S-B .0000	2	MELLUSE, CHRISTOPHER 44 SO MAIN ST APT 2D LODI, NJ 44 SO MAIN ST APT 2D	07644	65000 74700 139700	494538	494538 00	117069 117068 234137	120561 139840 260401	123600 123600 247200
29 1.01 C002E 054100	1.038PC 7S-B .0000	2	CABRAL, HERBY 44 S MAIN ST #2E LODI, NJ 44 SO MAIN ST APT 2E	07644	65000 74700 139700	494538	494538 00	110819 110818 221637	126811 146090 272901	123600 123600 247200
29 1.01 C002F 054200	1.038PC 7S-B .0000	2	CHANG, JEAN K 250 BROAD ST #2F LEONIA, NJ 44 SO MAIN ST APT #2F	07605	65000 74700 139700	494538	494538 00	117069 117068 234137	120561 139840 260401	123600 123600 247200
29 1.01 C002G 054300	1.038PC 7S-B .0000	2	REYES, CAROLS & MIAROSE ETAL 44 S MAIN STREET #2G LODI, NJ 44 SO MAIN ST APT #2G	07644	65000 74700 139700	494538	494538 00	117069 117068 234137	120561 139840 260401	123600 123600 247200
29 1.01 C002H 054400	1.038PC 7S-B .0000	2	BRADDOCK, CATHLEEN 243 ROUTE 9 SOUTH LITTLE EGG HARBOR, NJ 44 SO MAIN ST APT 2H	08087	65000 74700 139700	494538	494538 00	117069 117068 234137	120561 139840 260401	123600 123600 247200

1962200

6946188

00

00

6946188

3276146

3670042

3472800

Block No. Lot No. Qualification Account No.	Land Dimensions Building Description Additional Lots Acreage	Prop. Class	Owner's Name Address City State Property Location	Billing Code Zip Code	Land Improvement Exemption Net Total	2025 Property Tax Special Dist	2025 Total Tax Deduction Net Tax	Amt.Billed 2025 1st Q 2nd Q Total	2nd Half 2025 3rd Q 4th Q Total	Preliminary 2026 Tax 1st Q 2nd Q Total
29 1.01 C002J 054500	1.038PC 7S-B .0000	2	ISING, DIANNE 44 SOUTH MAIN ST #2J LODI, NJ 44 SO MAIN ST #2J	07644	65000 74700 139700	494538	494538 00	117069 117068 234137	120561 139840 260401	123600 123600 247200
29 1.01 C002K 054600	1.051PC 7S-B .0000	2	PAPAJIC, MILOS & NADA 44 SO MAIN ST APT 2K LODI, NJ 44 SO MAIN ST #2K	02640 07644	65000 74700 139700	494538	494538 00	117069 117068 234137	120561 139840 260401	123600 123600 247200
29 1.01 C002L 054700	1.494PC 7S-B .0000	2	MARLBOROUGH HOUSE ASSOC, INC. C/O Y & P ENT, LLC PO BOX 125 WOODRIDGE NJ 44 SO MAIN ST #2L	07075	65000 93500 158500	561090	561090 00	132823 132823 265646	136786 158658 295444	140300 140300 280600
29 1.01 C002M 054800	1.014PC 7S-B .0000	2	DELGADO, MARY 44 SO. MAIN ST. UNIT 2M LODI, NJ 44 SO MAIN ST #2M	07644	65000 75700 140700	498078	498078 00	117907 117906 235813	121424 140841 262265	124500 124500 249000
29 1.01 C002N 054900	1.024PC 7S-B .0000	2	CARRASCO, GARY RICHARD & SAMUEL MARK 44 S MAIN STREET #2N LODI, NJ 44 SO MAIN ST #2N	07644	65000 76100 141100	499494	499494 00	118242 118242 236484	121769 141241 263010	124900 124900 249800
29 1.01 C002O 055000	1.133PC 7S-B .0000	2	BAO, SUE WUYUNSUDE 44 S MAIN ST #2O LODI, NJ 44 SO MAIN ST #2O	07644	65000 77800 142800	505512	505512 00	119667 119666 239333	123237 142942 266179	126400 126400 252800
29 1.01 C003A 055100	1.024PC 7S-B .0000	2	MUSZYNSKI LAUREN 44 S MAIN STREET #3A LODI, NJ 44 SO MAIN ST #3A	07644	65000 52000 117000	414180	414180 00	98046 98046 196092	100971 117117 218088	103500 103500 207000
29 1.01 C003B 055200	1.014PC 7S-B .0000	2	NORDT, FRANK JR. & JOAN 44 SO MAIN ST APT 3-B LODI, NJ 44 SO MAIN ST #3B	07644	65000 75700 140700	498078	498078 00	117907 117906 235813	121424 140841 262265	124500 124500 249000
29 1.01 C003C 055300	1.494PC 7S-B .0000	2	ZHU, DIANA MEI 44 S MAIN ST LODI, NJ 44 SO MAIN ST #3C	07644	65000 93500 158500	561090	561090 00	132823 132823 265646	136786 158658 295444	140300 140300 280600
29 1.01 C003D 055400	1.051PC 7S-B .0000	2	GROMAN, WIESLAW & ALICIA 44 SO MAIN ST APT 3D LODI, NJ 44 SO MAIN ST #3D	07644	65000 57400 122400	433296	433296 00	102572 102571 205143	105631 122522 228153	108300 108300 216600
29 1.01 C003E 055500	1.038PC 7S-B .0000	2	MORGADO, RUI A 44 SO MAIN ST APT 3E LODI, NJ 44 SO MAIN ST #3E	00660 07644	65000 74700 139700	494538	494538 00	117069 117068 234137	120561 139840 260401	123600 123600 247200
29 1.01 C003F 055600	1.038PC 7S-B .0000	2	DIGIACINTO, JOHN & JOANNE 175 EMERSON ROAD WESTWOOD, NJ 44 SO MAIN ST #3F	07675	65000 52000 117000	414180	414180 00	98046 98046 196092	100971 117117 218088	103500 103500 207000
29 1.01 C003G 055700	1.038PC 7S-B .0000	2	HALKIDIS, PETER 402 GRACE AVENUE NORTHVALE, NJ 44 SO MAIN ST #3G	07647	65000 74700 139700	494538	494538 00	117069 117068 234137	120561 139840 260401	123600 123600 247200
29 1.01 C003H 055800	1.038PC 7S-B .0000	2	TEUS & BELLE LLC 69 BROOKSIDE AVENUE HAWTHORNE, NJ 44 SO MAIN ST #3H	07506	65000 74700 139700	494538	494538 00	117069 117068 234137	120561 139840 260401	123600 123600 247200

1937200

6857688

00

00

6857688

3246747

3610941

3428400

Block No. Lot No. Qualification Account No.	Land Dimensions Building Description Additional Lots Acreage	Prop. Class	Owner's Name Address City State Property Location	Billing Code Zip Code	Land Improvement Exemption Net Total	2025 Property Tax Special Dist	2025 Total Tax Deduction Net Tax	Amt.Billed 2025 1st Q 2nd Q Total	2nd Half 2025 3rd Q 4th Q Total	Preliminary 2026 Tax 1st Q 2nd Q Total
29 1.01 C003J 055900	1.038PC 7S-B .0000	2	LECONTE, SUSAN 110 CENTRAL AVENUE H. HEIGHTS, NJ 44 SO MAIN ST #3J	07604	65000 50000 115000	407100	407100 00 407100	96370 96370 192740	99245 115115 214360	101800 101800 203600
29 1.01 C003K 056000	1.051PC 7S-B .0000	2	MIN, HYUNG E 44 SO MAIN ST APT 3K LODI, NJ 44 SO MAIN ST #3K	07644 00660	65000 69700 134700	476838	476838 00 476838	112879 112878 225757	116246 134835 251081	119200 119200 238400
29 1.01 C003L 056100	1.494PC 7S-B .0000	2	ST GEORGE, THOMAS S & JAYNE E 44 SO MAIN ST #3L LODI, NJ 44 SO MAIN ST #3L	07644	65000 90000 155000	548700	548700 00 548700	129890 129890 259780	133765 155155 288920	137200 137200 274400
29 1.01 C003M 056200	1.014PC 7S-B .0000	15F	BERGEN CARES LLC P.O. BOX 336 POMPTON PLAINS, NJ 44 SO MAIN ST #3M	07444	*EXEMPT*	00	00 00 00	00 00 00	00 00 00	00 00 00
29 1.01 C003N 056300	1.024PC 7S-B .0000	2	REYES, CARLOS & MIAROSE ETALS 44 S MAIN ST #3N LODI, NJ 44 SO MAIN ST #3N	07644	65000 76100 141100	499494	499494 00 499494	118242 118242 236484	121769 141241 263010	124900 124900 249800
29 1.01 C003O 056400	1.133PC 7S-B .0000	2	APONTE, FARRAH C & MEDINA, ANGIE V 117 MCKINLEY AVENUE LODI, NJ 44 SO MAIN ST UNIT 30	07644	65000 77800 142800	505512	505512 00 505512	119667 119666 239333	123237 142942 266179	126400 126400 252800
29 1.01 C004A 056500	1.024PC 7S-B .0000	2	PLLANA, ARLINDA 44 SO MAIN ST #4A LODI, NJ 44 SO MAIN ST #4A	07644	65000 76100 141100	499494	499494 00 499494	118242 118242 236484	121769 141241 263010	124900 124900 249800
29 1.01 C004B 056600	1.014PC 7S-B .0000	2	SOCHACKI/RADZIKOWSKI (ETAL) 44 S MAIN ST UNIT 4B LODI, NJ 44 SO MAIN ST #4B	07644	65000 75700 140700	498078	498078 00 498078	117907 117906 235813	121424 140841 262265	124500 124500 249000
29 1.01 C004C 056700	1.494PC 7S-B .0000	2	BOBADILLA, VICTOR A & SILVANA P 44 S MAIN STREET #4C LODI, NJ 44 SO MAIN ST 4C	07644	65000 93500 158500	561090	561090 00 561090	132823 132823 265646	136786 158658 295444	140300 140300 280600
29 1.01 C004D 056800	1.051PC 7S-B .0000	2	BRODSKY, JASON & ETHAN TRSTES/ETAL 838 BROKEN SOUND PKWY NW # 104 BOCA RATON, FL 44 SO MAIN ST #4D	33487	65000 52000 117000	414180	414180 00 414180	98046 98046 196092	100971 117117 218088	103500 103500 207000
29 1.01 C004E 056900	1.038PC 7S-B .0000	2	CHAVEZ, DELIA M 44 S MAIN STREET #4E LODI, NJ 44 SO MAIN ST #4E	07644	65000 55000 120000	424800	424800 00 424800	100560 100560 201120	103560 120120 223680	106200 106200 212400
29 1.01 C004F 057000	1.038PC 7S-B .0000	2	LEWIS, SIMONE 44 S MAIN ST #4F LODI, NJ 44 SO MAIN ST #4F	07644	65000 74700 139700	494538	494538 00 494538	117069 117068 234137	120561 139840 260401	123600 123600 247200
29 1.01 C004G 057100	1.038PC 7S-B .0000	2	SIERRA, HORACIO 44 SO MAIN ST #4G LODI, NJ 44 SO MAIN ST #4G	07644 00660	65000 74700 139700	494538	494538 00 494538	117069 117068 234137	120561 139840 260401	123600 123600 247200
29 1.01 C004H 057200	1.038PC 7S-B .0000	2	MELENCIANO, ANA 44 SO MAIN ST #4H LODI, NJ 44 SO MAIN ST #4H	07644	65000 74700 139700	494538	494538 00 494538	117069 117068 234137	120561 139840 260401	123600 123600 247200

1785000

6318900

00

00

6318900

2991660

3327240

3159400

Block No. Lot No. Qualification Account No.	Land Dimensions Building Description Additional Lots Acreage	Prop. Class	Owner's Name Address City State Property Location	Billing Code Zip Code	Land Improvement Exemption Net Total	2025 Property Tax Special Dist	2025 Total Tax Deduction Net Tax	Amt.Billed 2025 1st Q 2nd Q Total	2nd Half 2025 3rd Q 4th Q Total	Preliminary 2026 Tax 1st Q 2nd Q Total
29 1.01 C004J 057300	1.038PC 7S-B .0000	2	IZQUIERDO, JONATHAN 4028 MAGNOLIA FARMS DR. HERMITAGE, TENN. 44 SO MAIN ST-4J	37076	65000 74700 139700	494538	494538 00	117069 117068 234137	120561 139840 260401	123600 123600 247200
29 1.01 C004K 057400	1.051PC 7S-B .0000	2	SEGURA, JOSE A AMAYA ETAL 44 SO MAIN ST UNIT#4K LODI, NJ 44 SO MAIN ST #4K	07644	65000 74700 139700	494538	494538 00	117069 117068 234137	120561 139840 260401	123600 123600 247200
29 1.01 C004L 057500	1.494PC 7S-B .0000	2	EBONI L. CULP 44 SO MAIN ST UNIT 4L LODI, NJ 44 SO MAIN ST #4L	07644	65000 93500 158500	561090	561090 00	132823 132823 265646	136786 158658 295444	140300 140300 280600
29 1.01 C004M 057600	1.014PC 7S-B .0000	2	PAPAJIC, DEJAN 44 SOUTH MAIN STREET #4M LODI, NJ 44 SO MAIN ST #4M	07644	65000 75700 140700	498078	498078 00	117907 117906 235813	121424 140841 262265	124500 124500 249000
29 1.01 C004N 057700	1.024PC 7S-B .0000	2	CAMPBELL, BRITTANY & ANTHONY ETAL 44 SO MAIN ST #4N LODI, NJ 44 SO MAIN ST#4N	07644	65000 76100 141100	499494	499494 00	118242 118242 236484	121769 141241 263010	124900 124900 249800
29 1.01 C004O 057800	1.113 7S-B 1.1130	2	ZUBATKIN, MARC 44 SO MAIN ST APT 4-0 LODI, NJ 44 SO MAIN ST #40	07644	65000 77800 142800	505512	505512 00	119667 119666 239333	123237 142942 266179	126400 126400 252800
29 1.01 C005A 057900	1.024PC 7S-B .0000	2	JOZWIAK, ELIZABETH 2 DAVEY JONES WAY WARETOWN, NJ 44 SO MAIN ST #5A	08758	65000 76100 141100	499494	499494 00	118242 118242 236484	121769 141241 263010	124900 124900 249800
29 1.01 C005B 058000	1.014PC 7S-B .0000	2	KOPITSKIE, CODY 44 SOUTH MAIN STREET #5B LODI, NJ 44 SO MAIN ST #5B	07644	65000 75700 140700	498078	498078 00	117907 117906 235813	121424 140841 262265	124500 124500 249000
29 1.01 C005C 058100	1.494PC 7S-B .0000	2	FUENTES, ISIDRO & ADRIAZOLA, LEONOR F 44 SO MAIN STREET #5C LODI, NJ 44 SO MAIN ST #5C	07644	65000 93500 158500	561090	561090 00	132823 132823 265646	136786 158658 295444	140300 140300 280600
29 1.01 C005D 058200	1.051PC 7S-B .0000	2	44 SOUTH MAIN ST LLC NJ P.O. BOX 95 HASBROUCK HEIGHTS, NJ 44 SO MAIN ST #5D	07604	65000 74700 139700	494538	494538 00	117069 117068 234137	120561 139840 260401	123600 123600 247200
29 1.01 C005E 058300	1.038PC 7S-B .0000	2	PACCIANI, ROBERTO & PATRICIA 44 SO MAIN ST #5E LODI, NJ 44 SO MAIN ST #5E	07644	65000 74700 139700	494538	494538 00	117069 117068 234137	120561 139840 260401	123600 123600 247200
29 1.01 C005F 058400	1.038PC 7S-B .0000	2	VANTERPOOL, SONIA P 44 SO. MAIN ST. APT.5F LODI, NJ 44 SO MAIN ST #5F	85254 07644	65000 74700 139700	494538	494538 00	117069 117068 234137	120561 139840 260401	123600 123600 247200
29 1.01 C005G 058500	1.038PC 7S-B .0000	2	PULIDO, MONICA 44 SO MAIN ST APT 5G LODI, NJ 44 SO MAIN ST #5G	00660 07644	65000 74700 139700	494538	494538 00	117069 117068 234137	120561 139840 260401	123600 123600 247200
29 1.01 C005H 058600	1.038PC 7S-B .0000	2	THEN, DOLORES 44 S MAIN ST #5H LODI, NJ 44 SO MAIN ST #5H	07644	65000 55000 120000	424800	424800 00	100560 100560 201120	103560 120120 223680	106200 106200 212400

1981600

7014864

00

00

7014864

3321161

3693703

3507200

Block No. Lot No. Qualification Account No.	Land Dimensions Building Description Additional Lots Acreage	Prop. Class	Owner's Name Address City State Property Location	Billing Code Zip Code	Land Improvement Exemption Net Total	2025 Property Tax Special Dist	2025 Total Tax Deduction Net Tax	Amt.Billed 2025 1st Q 2nd Q Total	2nd Half 2025 3rd Q 4th Q Total	Preliminary 2026 Tax 1st Q 2nd Q Total
29 1.01 C005J 058700	1.038PC 7S-B .0000	2	GUICE, PAMELA 44 SO MAIN ST APT 5J LODI, NJ 44 SO MAIN ST UNIT5J	00154 07644	65000 74700 139700	494538	494538 00	117069 117068 234137	120561 139840 260401	123600 123600 247200
29 1.01 C005K 058800	1.051PC 7S-B .0000	2	CORN, MERTON TRSTE 4 RYANS WAY WARWICK, NY 44 SO MAIN ST #5K	10990	65000 52000 117000	414180	414180 00	98046 98046 196092	100971 117117 218088	103500 103500 207000
29 1.01 C005L 058900	1.494PC 7S-B .0000	2	FRANCZAK, MACIEJ 44 SO MAIN ST UNIT 5L LODI, NJ 44 SO MAIN ST #5L	07644	65000 93500 158500	561090	561090 00	132823 132823 265646	136786 158658 295444	140300 140300 280600
29 1.01 C005M 059000	1.014PC 7S-B .0000	2	OSORIO, MELISHA 44 SO MAIN ST APT 5M LODI, NJ 44 SO MAIN ST #5M	00660 07644	65000 75700 140700	498078	498078 00	117907 117906 235813	121424 140841 262265	124500 124500 249000
29 1.01 C005N 059100	1.024PC 7S-B .0000	2	CUARTAS, GLORIA 44 SO MAIN ST APT 5N LODI, NJ 44 SO MAIN ST #5N	00660 07644	65000 71100 136100	481794	481794 00	114052 114052 228104	117454 136236 253690	120400 120400 240800
29 1.01 C005O 059200	1.113PC 7S-B .0000	2	CEREMUGA, WALDEMAR & ANNA 44 S MAIN ST LODI, NJ 44 SO MAIN ST #5O	07644	65000 57800 122800	434712	434712 00	102907 102906 205813	105977 122922 228899	108700 108700 217400
29 1.01 C006A 059300	1.024PC 7S-B .0000	2	KESHENEFF, KEITH & KATHRYN 72 SEAVIEW AVENUE MONMOUTH BEACH, NJ 44 SO MAIN ST #6A	07750	65000 76100 141100	499494	499494 00	118242 118242 236484	121769 141241 263010	124900 124900 249800
29 1.01 C006B 059400	1.014PC 7S-B .0000	2	ALVEAR, VICTOR JR & EVELYN 44 SO MAIN ST APT 6B LODI, NJ 44 SO MAIN ST #6B	00660 07644	65000 75700 140700	498078	498078 00	117907 117906 235813	121424 140841 262265	124500 124500 249000
29 1.01 C006C 059500	1.494PC 7S-B .0000	2	GOLD, M & B & ERMAN, G T/A MBG CO. 44 SO MAIN ST APT 6-C LODI, NJ 44 SO MAIN ST #6C	07644	65000 93500 158500	561090	561090 00	132823 132823 265646	136786 158658 295444	140300 140300 280600
29 1.01 C006D 059600	1.051PC 7S-B .0000	2	CAPITAL CONSULTANT MANAGEMENT LLC 111 WORTH STREET APT. 6Y NEW YORK, NY 44 SO MAIN ST #6D	10013	65000 53000 118000	417720	417720 00	98884 98884 197768	101834 118118 219952	104400 104400 208800
29 1.01 C006E 059700	1.038PC 7S-B .0000	2	CALANDRIELLO, MICHELINA A. 44 SO MAIN ST APT 6E LODI, NJ 44 SO MAIN ST #6E	00597 07644	65000 74700 139700	494538	494538 00	117069 117068 234137	120561 139840 260401	123600 123600 247200
29 1.01 C006F 059800	1.038PC 7S-B .0000	2	DIAZ, GINA 44 S MAIN ST #6F LODI, NJ 44 SO MAIN ST #6F	07644	65000 74700 139700	494538	494538 00	117069 117068 234137	120561 139840 260401	123600 123600 247200
29 1.01 C006G 059900	1.038PC 7S-B .0000	2	SADIK, RIHAM 167 GROVE STREET LODI, NJ 44 SO MAIN ST 6G	07644	65000 60000 125000	442500	442500 00	104750 104750 209500	107875 125125 233000	110600 110600 221200
29 1.01 C006H 060000	1.038PC 7S-B .0000	2	TSANG, WEI YIN 44 SO MAIN ST APT 6H LODI, NJ 44 SO MAIN ST #6H	07644	65000 74700 139700	494538	494538 00	117069 117068 234137	120561 139840 260401	123600 123600 247200

1917200

6786888

00

00

6786888

3213227

3573661

3393000

Block No. Lot No. Qualification Account No.	Land Dimensions Building Description Additional Lots Acreage	Prop. Class	Owner's Name Address City State Property Location	Billing Code Zip Code	Land Improvement Exemption Net Total	2025 Property Tax Special Dist	2025 Total Tax Deduction Net Tax	Amt.Billed 2025 1st Q 2nd Q Total	2nd Half 2025 3rd Q 4th Q Total	Preliminary 2026 Tax 1st Q 2nd Q Total
29 1.01 C006J 060100	1.038PC 7S-B .0000	2	KAZANSKY, YONATHAN 11 FULTON PLACE FAIR LAWN, NJ 44 SO MAIN ST #6J	07410	65000 74700 139700	494538	494538 00	117069 117068 234137	120561 139840 260401	123600 123600 247200
29 1.01 C006K 060200	1.051PC 7S-B .0000	2	LAINA, MAURO & ANDREA 44 SO MAIN ST #6K LODI, NJ 44 SO MAIN ST APT.6-K	07644	65000 74700 139700	494538	494538 00	117069 117068 234137	120561 139840 260401	123600 123600 247200
29 1.01 C006L 060300	1.494PC 7S-B .0000	2	KIM, HAE HONG 44 SO MAIN ST #6L LODI, NJ 44 SO MAIN ST #6L	07644	65000 93500 158500	561090	561090 00	132823 132823 265646	136786 158658 295444	140300 140300 280600
29 1.01 C006M 060400	1.014PC 7S-B .0000	2	SANJINES, RAQUEL A. 28 LORETTA DRIVE LITTLE FALLS, NJ 44 SO MAIN ST #6M	07424	65000 75700 140700	498078	498078 00	117907 117906 235813	121424 140841 262265	124500 124500 249000
29 1.01 C006N 060500	1.024PC 7S-B .0000	2	BRAVO, EDWIN R 44 S MAIN ST #6N LODI, NJ 44 SO MAIN ST #6N	07644	65000 76100 141100	499494	499494 00	118242 118242 236484	121769 141241 263010	124900 124900 249800
29 1.01 C006O 060600	1.113PC 7S-B .0000	2	KAPUSTA, RYSZARD MIROSLAW & ELZBIETA 44 S MAIN ST #6-0 LODI, NJ 44 SO MAIN ST #6O	07644	65000 77800 142800	505512	505512 00	119667 119666 239333	123237 142942 266179	126400 126400 252800
29 1.01 C007A 060700	1.024PC 7S-B .0000	2	FASCHING, MARY P 44 SO MAIN ST 7A LODI, NJ 44 SO MAIN ST #7A	07644	65000 76100 141100	499494	499494 00	118242 118242 236484	121769 141241 263010	124900 124900 249800
29 1.01 C007B 060800	1.014PC 7S-B .0000	2	FOCARINO, GLENN & DANA 44 S MAIN STREET #7B LODI, NJ 44 SO MAIN ST #7B	07644	65000 60000 125000	442500	442500 00	104750 104750 209500	107875 125125 233000	110600 110600 221200
29 1.01 C007C 060900	1.494PC 7S-B .0000	2	VYAS-RANA, REENA 44 S MAIN ST #7C LODI, NJ 44 SO MAIN ST #7C	07644	65000 93500 158500	561090	561090 00	132823 132823 265646	136786 158658 295444	140300 140300 280600
29 1.01 C007D 061000	1.051PC 7S-B .0000	2	44 SOUTH MAIN STREET 7D LLC 87 DIMMIG RD UPPER SADDLE RIVER, NJ 44 SO MAIN ST 7-D	07458	65000 74700 139700	494538	494538 00	117069 117068 234137	120561 139840 260401	123600 123600 247200
29 1.01 C007E 061100	1.038PC 7S-B .0000	2	SPINDEL REALTY LLC 395 PLAZA RD NO FAIR LAWN, NJ 44 SO MAIN ST #7E	07410	65000 74700 139700	494538	494538 00	117069 117068 234137	120561 139840 260401	123600 123600 247200
29 1.01 C007F 061200	1.038PC 7S-B .0000	2	CEREMUGA, KONRAD 100 HAYWARD PL WALLINGTON, NJ 44 SO MAIN ST APT 7F	07057	65000 52000 117000	414180	414180 00	98046 98046 196092	100971 117117 218088	103500 103500 207000
29 1.01 C007G 061300	1.038PC 7S-B .0000	2	RECINOS, WILFREDO A & MARINA L 44 S MAIN ST #7G LODI, NJ 44 SO MAIN ST UNIT 7G	07644	65000 50000 115000	407100	407100 00	96370 96370 192740	99245 115115 214360	101800 101800 203600
29 1.01 C007H 061400	1.038PC 7S-B .0000	2	SETH, VIDUR & NEETA 185 WEST MIDLAND AVE PARAMUS, NJ 44 SO MAIN ST #7H	07652	65000 74700 139700	494538	494538 00	117069 117068 234137	120561 139840 260401	123600 123600 247200

1938200

6861228

00

00

6861228

3248423

3612805

3430400

Block No. Lot No. Qualification Account No.	Land Dimensions Building Description Additional Lots Acreage	Prop. Class	Owner's Name Address City State Property Location	Billing Code Zip Code	Land Improvement Exemption Net Total	2025 Property Tax Special Dist	2025 Total Tax Deduction Net Tax	Amt.Billed 2025 1st Q 2nd Q Total	2nd Half 2025 3rd Q 4th Q Total	Preliminary 2026 Tax 1st Q 2nd Q Total
29 1.01 C007J 061500	1.038PC 7S-B .0000	2	MOLES, MARGARET B 44 SO MAIN ST APT 7J LODI, NJ 44 SO MAIN ST-APT 7J	00660 07644	65000 74700 139700	494538	494538 00	117069 117068	120561 139840	123600 123600 247200
29 1.01 C007K 061600	1.051PC 7S-B .0000	2	RULAND, KATHLEEN 44 SO MAIN ST #7K LODI, NJ 44 SO MAIN ST #7K	00660 07644	65000 74700 139700	494538	494538 00	117069 117068	120561 139840	123600 123600 247200
29 1.01 C007L 061700	1.494PC 7S-B .0000	2	KLYSZCZ, ADAM&LUCYNA 44 S MAIN ST #7L LODI, NJ 44 SO MAIN ST # 7L	07644	65000 93500 158500	561090	561090 00	132823 132823	136786 158658	140300 140300 280600
29 1.01 C007M 061800	1.014PC 7S-B .0000	2	ACOSTA, JOSE 44 SO MAIN ST. #7M LODI, NEW JERSEY 44 SO MAIN ST # 7M	07644	65000 75700 140700	498078	498078 00	117907 117906	121424 140841	124500 124500 249000
29 1.01 C007N 061900	1.024PC 7S-B .0000	2	CORNACCHIA, VINCENT 44 SOUTH MAIN STREET #7N LODI, NJ 44 SO MAIN ST #7N	00660 07644	65000 52000 117000	414180	414180 00	98046 98046	100971 117117	103500 103500 207000
29 1.01 C007O	1.113 7S-B 1.1130	2	TRAPHAGEN, THEODORE B. & KATHLEEN 44 SO MAIN ST APT 7-O LODI, NJ 44 SO MAIN ST #7-O	00660 07644	65000 67800 132800	470112	470112 00	111287 111286	114607 132932	117500 117500 235000
29 1.02 062100	1.27AC 2S-B 1.2700	4A	SAPNA INVESTMENTS, LLC P.O. BOX 13 LODI, NEW JERSEY 4 HUNTER ST	07644	1231400 568600 1800000	6372000	6372000 00	1508400 1508400	1553400 1801800	1593000 1593000 3186000
29 5		15F	UNKNOWN 50 SO MAIN ST LODI, NJ 50 SO MAIN ST	07644	*EXEMPT*	00	00 00 00	00 00 00	00 00 00	00 00 00
29 5 C001A 062200	.0585PC 2S-B .0000	2	MIRKHAN, JAMESHWAIRE & PAUL I 50 S MAIN STREET #1A LODI, NJ 50 SO MAIN ST #1A	07644	55000 50300 105300	372762	372762 00	88242 88241	90874 105405	93200 93200 186400
29 5 C001B 062300	.0637PC 2S-B .0000	2	ISLAMAJ, SHAHINE & AGAJ, ORKIDA 50 S MAIN ST #1B LODI, NJ 50 SO MAIN ST #1B	07644	55000 56400 111400	394356	394356 00	93354 93353	96138 111511	98600 98600 197200
29 5 C002A 062400	.0585 2S-B .0585	2	TADROS, MAGDI W & SADEK, LIDIA T 151 WALNUT AVENUE BOGOTA, NJ 50 SO MAIN ST C002A	07603	55000 35000 90000	318600	318600 00	75420 75420	77670 90090	79700 79700 159400
29 5 C002B 062500	.0637PC 2S-B .0000	2	KRAUS, KATHERINE 50 S MAIN STREET #2B LODI, NJ 50 SO MAIN ST #2B	07644	55000 52200 107200	379488	379488 00	89834 89833	92514 107307	94900 94900 189800
29 5 C003A 062600	.0350PC 2S-B .0000	2	SAAD, AMAL 4 ELIZABETH PL. WALLINGTON, NJ 50 SO MAIN ST #3A	07057	55000 8600 63600	225144	225144 00	53297 53297	54887 63663	56300 56300 112600
29 5 C003B 062700	.0637PC 2S-B .0000	2	MILTON, ERIC 50 SO MAIN ST #3B LODI, NJ 50 SO MAIN ST #3B	07644	55000 56400 111400	394356	394356 00	93354 93353	96138 111511	98600 98600 197200

3217300

11389242

00

00

11389242

5392196

5997046

5694600

Block No. Lot No. Qualification Account No.	Land Dimensions Building Description Additional Lots Acreage	Prop. Class	Owner's Name Address City State Property Location	Billing Code Zip Code	Land Improvement Exemption Net Total	2025 Property Tax Special Dist	2025 Total Tax Deduction Net Tax	Amt.Billed 2025 1st Q 2nd Q Total	2nd Half 2025 3rd Q 4th Q Total	Preliminary 2026 Tax 1st Q 2nd Q Total
29 5 C003C 062800	.0281PC 2S-B .0000	2	KARAIN (ETAL), MOHAMMAD 31 CAMBRIDGE AVENUE SADDLE BROOK, NJ 50 SO MAIN ST #3C	07663	55000 15000 70000	247800	247800 00 247800	58660 58660 117320	60410 70070 130480	62000 62000 124000
29 5 C004A 062900	.0613PC 2S-B .0000	2	MIRKHAN, JISELLE SATTIE & PAUL 50 S MAIN ST #4A LODI, NJ 50 SO MAIN ST #4A	07644	55000 18000 73000	258420	258420 00 258420	61174 61174 122348	62999 73073 136072	64600 64600 129200
29 5 C004B 063000	.0643 2S-B .0643	2	CARRASCO, MATTHEW 50 S MAIN ST #4B LODI, NJ 50 SO MAIN ST #4B	07644	55000 69300 124300	440022	440022 00 440022	104164 104163 208327	107271 124424 231695	110000 110000 220000
29 5 C005A 063100	.0614PC 2S-B .0000	2	DOLCI, KYLE 50 SO MAIN ST #5A LODI, NJ 50 SO MAIN ST #5A	07644	55000 58400 113400	401436 D1	401436 -25000 376436	88780 88779 177559	91614 107263 198877	94100 94100 188200
29 5 C005B 063200	.0644 2S-B .0644	2	BUYUKDAG, MUSTEBA 50 SO MAIN ST #5B LODI, NJ 50 SO MAIN ST #5B	07644	55000 57600 112600	398604	398604 00 398604	94359 94359 188718	97174 112712 209886	99700 99700 199400
29 5 C006A 063300	.0614 2S-B .0614	2	LEE, SUN H 50 S MAIN ST #6A LODI, NJ 50 SO MAIN ST UNIT 6A	07644	55000 58400 113400	401436	401436 00 401436	95030 95029 190059	97864 113513 211377	100400 100400 200800
29 5 C006B 063400	.0644PC 2S-B .0000	2	GUZMAN, ELISA 50 S MAIN ST #6B LODI, NJ 50 SO MAIN ST #6B	07644	55000 58600 113600	402144	402144 00 402144	95197 95197 190394	98037 113713 211750	100500 100500 201000
29 5 C007A 063500	.0614 2S-B .0614	2	KRISTANI, FILIP & GENTIANA 50 S MAIN ST #7A LODI, NJ 50 SO MAIN ST #7A	07644	55000 58400 113400	401436	401436 00 401436	95030 95029 190059	97864 113513 211377	100400 100400 200800
29 5 C007B 063600	.0644 2S-B .0644	2	TORRE, FRANCIS X. 139 OVERLOOK DRIVE HACKETTSTOWN, NJ 50 SO MAIN ST #7B	07840 00660	55000 15000 70000	247800	247800 00 247800	58660 58660 117320	60410 70070 130480	62000 62000 124000
29 5 C008A 063700	.0614PC 2S-B .0000	2	MIDLAND AND MAIN LLC 186 WATERSIDE DRIVE LITTLE FERRY, NJ 50 SO MAIN ST #8A	07643	55000 45000 100000	354000	354000 00 354000	83800 83800 167600	86300 100100 186400	88500 88500 177000
29 5 C008B 063800	.0644PC 2S-B .0000	2	TORRE, FRANCIS 139 OVERLOOK DRIVE HACKETTSTOWN, NJ 50 SO MAIN ST #8B	07840	55000 15000 70000	247800	247800 00 247800	58660 58660 117320	60410 70070 130480	62000 62000 124000
29 7 063900	25X225 .1291	4A	MHP 60 SOUTH MAIN STREET LLC 316 EISENHOWER PKWY STE 201 LIVINGSTON, NJ SO MAIN ST	07039	211300 11400 222700	788358	788358 00 788358	186623 186622 373245	192190 222923 415113	197100 197100 394200
29 8 064000	75X245 2S-B .4218	4C	OM-60 SOUTH MAIN STREET LLC 316 EISENHOWER PKWY LIVINGSTON, NJ 60 SO MAIN ST	07039	386400 1243400 1629800	5769492	5769492 00 5769492	1365773 1365772 2731545	1406518 1631429 3037947	1442400 1442400 2884800
29 12 064100	159X280 1S-CB 1.0220	4A	PIGNATORA, DANIEL 72 S MAIN ST LODI, NJ 72 SO MAIN ST	07644	558700 133300 692000	2449680	2449680 00 2449680	573646 573646 1147292	603446 698942 1302388	612400 612400 1224800

3618200

12808428

00

25000

12783428

6039106

6744322

6392200

Block No. Lot No. Qualification Account No.	Land Dimensions Building Description Additional Lots Acreage	Prop. Class	Owner's Name Address City State Property Location	Billing Code Zip Code	Land Improvement Exemption Net Total	2025 Property Tax Special Dist	2025 Total Tax Deduction Net Tax	Amt.Billed 2025 1st Q 2nd Q Total	2nd Half 2025 3rd Q 4th Q Total	Preliminary 2026 Tax 1st Q 2nd Q Total
29 18 064200	.4AC 1.5S-F .4000	2	ROMERO, AMADO 82 S MAIN ST LODI, NJ 82 SO MAIN ST	07644	199400 184800 384200	1360068	1360068 00 1360068	321960 321959 643919	331565 384584 716149	340000 340000 680000
29 21 064300	50X241 1.5S-B-1UG .2766	2	PERAINO, ANTHONY & JILL 88 SO MAIN ST LODI, NJ 88 SO MAIN ST	01628 07644	179100 238800 417900	1479366	1479366 00 1479366	350201 350200 700401	360648 418317 778965	369800 369800 739600
29 24 064400	49X174 1.5S-B .1957	2	ELMAIS, NIZAR & FIKI, NERMEEN 16-17 3RD AVENUE #284 NEW YORK, NY 90 SO MAIN ST	10128	160400 153500 313900	1111206	1111206 00 1111206	263049 263048 526097	270896 314213 585109	277800 277800 555600
29 25 064500	50X139 2S-F-1UG .1596	2	KOORYENGA, PATRICIA D 3121 FRANKLIN LANE ROCKAWAY, NJ NJ 96 SO MAIN ST	07866	147500 196700 344200	1218468	1218468 00 1218468	288440 288439 576879	297045 344544 641589	304600 304600 609200
29 27 064600	39X105 1S-B .0940	2	GAVERE, FRANK C. & BARBARA 100 SO MAIN ST LODI, NJ 100 SO MAIN ST	07644	129600 182400 312000	1104480	1104480 00 1104480	261456 261456 522912	269256 312312 581568	276100 276100 552200
30 1 064700	.73 AC-RECTORY 1S-B-2AG .7300	2	COUNTY OF BERGEN ONE BERGEN COUNTY PLAZA HACKENSACK, NJ 259 SO MAIN ST	07601	347600 441400 789000	2793060	2793060 00 2793060	661182 661182 1322364	680907 789789 1470696	698300 698300 1396600
30 10 064800	50X115 2S-F-1UG .1320	2	11 TERHUNE LODI LLC 110 UPPER SADDLE RIVER RD MONTVALE, NJ 11 TERHUNE AVE	07645	155100 278000 433100	1533174	1533174 00 1533174	362938 362938 725876	373765 433533 807298	383300 383300 766600
30 12 064900		15F	UNKNOWN 15 TERHUNE AVE LODI, NJ 15 TERHUNE AVE	07644	*EXEMPT*	00	00 00 00	00 00 00	00 00 00	00 00 00
30 12 C0001 064900		2	DRIMONES, CHRISTIAN 15 TERHUNE AVENUE #1 LODI, NJ 15 TERHUNE AVE	07644	84500 162500 247000	874380	874380 00 874380	206986 206986 413972	213161 247247 460408	218600 218600 437200
30 12 C0002 064900		2	DE JESUS, DESMOND D & SHANYSE Q 15 TERHUNE AVE UNIT 2 LODI, NJ 15 TERHUNE AVE	07644	84500 210500 295000	1044300	1044300 00 1044300	247210 247210 494420	254585 295295 549880	261100 261100 522200
30 12 C0003 64900		2	PASHAM, MONIKA & SUJATHA D 15 TERHUNE AVE #3 LODI, NJ 15 TERHUNE AVE UNIT 3	07644	84500 180500 265000	938100	938100 00 938100	222070 222070 444140	228695 265265 493960	234500 234500 469000
30 12 C0004 064900		2	CUTI, RICHARD & YUE XU 15 TERHUNE AVENUE #4 LODI, NJ 15 TERHUNE AVE	00660 07644	84500 165500 250000	885000	885000 00 885000	209500 209500 419000	215750 250250 466000	221300 221300 442600
30 12 C0005 064900		2	MALDONADO SR, RICARDD GASTON(ETALS) 15 TERHUNE AVENUE #5 LODI, NJ 15 TERHUNE AVE	00597 07644	84500 205500 290000	1026600	1026600 00 1026600	243020 243020 486040	250270 290290 540560	256700 256700 513400
30 12 C0006 064900		2	BOTTEN, JESSICA (ETAL) 15 TERHUNE AVENUE LODI, NJ 15 TERHUNE AVE	00660 07644	84500 165500 250000	885000	885000 00 885000	209500 209500 419000	215750 250250 466000	221300 221300 442600

4591300

16253202

00

00

16253202

7695020

8558182

8126800

Block No. Lot No. Qualification Account No.	Land Dimensions Building Description Additional Lots Acreage	Prop. Class	Owner's Name Address City State Property Location	Billing Code Zip Code	Land Improvement Exemption Net Total	2025 Property Tax Special Dist	2025 Total Tax Deduction Net Tax	Amt.Billed 2025 1st Q 2nd Q Total	2nd Half 2025 3rd Q 4th Q Total	Preliminary 2026 Tax 1st Q 2nd Q Total
30 17.02 065100	.235AC 1S-CB .2350	4A	BANCA, MICHAEL S ETALS P.O. BOX 774 FRANKLIN LAKES, NJ 25 TERHUNE AVE	07417	412400 829900 1242300	4397742	4397742 00 4397742	1041048 1041047 2082095	1072105 1243542 2315647	1099400 1099400 2198800
30 23 065300	50X112 1S-B .1286	4B	SUEZ WATER NJ, LLC 461 FROM RD. STE 400 PARAMUS, NJ TERHUNE AVE	07652	225900 34900 260800	923232	923232 00 923232	218551 218550 437101	225071 261060 486131	230800 230800 461600
30 25 065400	25X112 1S-B .0643	4B	41 TERHUNE AVE LLC 148 HUDSON AVE RIDGEFIELD PARK, NJ 41 TERHUNE AVE	07660	175300 69200 244500	865530	865530 00 865530	204891 204891 409782	211004 244744 455748	216400 216400 432800
30 26 065500	60X111 1S-CB .1529	4B	3 BROTHERS LODI LLC 452 JEFFERSON AVE HASBROUCK HEIGHTS, NJ 37 TERHUNE AVE	07604	244800 245200 490000	1734600	1734600 00 1734600	410620 410620 821240	422870 490490 913360	433700 433700 867400
30 29 065600	47X111 2S-F .1198	4A	PAHOUNTIS, SOPHIA 9 CENTENNIAL WAY WOODCLIFF LAKE, NJ 35 TERHUNE AVE	07677	206100 190700 396800	1404672	1404672 00 1404672	332519 332518 665037	342439 397196 739635	351200 351200 702400
30 30 065700	125X104 2S-B .2984	4C	230 ROOSEVELT LLC 3 CRESCENT COURT FORT LEE, NJ 234 ROOSEVELT AVE	07024	320800 1008000 1328800	4703952	4703952 00 4703952	1113535 1113534 2227069	1146755 1330128 2476883	1176000 1176000 2352000
30 35 065800	75X125 2S-F .2152	2	VALITUTTO, BRUNO 30 HENRY ST LODI, NJ 38 HENRY ST	07644	190600 535800 726400	2571456	2571456 00 2571456	608724 608723 1217447	626883 727126 1354009	642900 642900 1285800
30 38.01 065900	40X100 2S-F .0918	2	GARCIA, MICHAEL 32 HENRY STREET LODI, NJ 32 HENRY ST	07644	153000 296300 449300	1590522	1590522 00 1590522	376514 376513 753027	387746 449749 837495	397600 397600 795200
30 40.01 066000	40X100 2S-F .0918	2	VALITUTTO, GIUSEPPE & MARIA 30 HENRY ST LODI, NJ 30 HENRY ST	07644	153000 253900 406900	1440426	1440426 00 1440426	340983 340982 681965	351155 407306 758461	360100 360100 720200
30 41.01 066100	40X100 2S-F .0918	2	SZALA, ADAM & MALGORZATA 48 CHRISBAR DR CLIFTON, NJ 26 HENRY ST	07013	137700 280400 418100	1480074	1480074 00 1480074	350368 350368 700736	360820 418518 779338	370000 370000 740000
30 43.01 066200	40X100 2S-F .0918	2	SZALA, ADAM & MALGORZATA 22 HENRY ST LODI, NJ 22 HENRY ST	07644 00597	153000 243200 396200	1402548	1402548 00 1402548	332016 332015 664031	341921 396596 738517	350600 350600 701200
30 45.01 066300	40X100 2S-F .0918	2	DABAL, ANETA & ANDRZEJ 10 VETERANS CT WALLINGTON, NJ 18 HENRY ST	07644	153000 244400 397400	1406796	1406796 00 1406796	333022 333021 666043	342956 397797 740753	351700 351700 703400
30 47 066500	50X125 1S-F-2UG .1435	2	PUZIO, WIESLAW (WESLEY) TRSTE 249 COLUMBUS AVENUE HASBROUCK HEIGHTS, NJ 14 HENRY ST	07604	168800 253800 422600	1496004	1496004 00 1496004	354139 354139 708278	364704 423022 787726	374000 374000 748000
31 1 066600	50X103 1S-F-1UG .1182	2	NUNNO, ALISA 50%, D'AMICO, F. 25% & T. 25% 45 ESSEX STREET SUITE 201 HACKENSAC, NEW JERSEY 245 SO MAIN ST	07601	138900 123100 262000	927480	927480 00 927480	219556 219556 439112	226106 262262 488368	231900 231900 463800

7442100

26345034

00

00

26345034

12472963

13872071

13172600

Block No. Lot No. Qualification Account No.	Land Dimensions Building Description Additional Lots Acreage	Prop. Class	Owner's Name Address City State Property Location	Billing Code Zip Code	Land Improvement Exemption Net Total	2025 Property Tax Special Dist	2025 Total Tax Deduction Net Tax	Amt.Billed 2025 1st Q 2nd Q Total	2nd Half 2025 3rd Q 4th Q Total	Preliminary 2026 Tax 1st Q 2nd Q Total
31 3 066700	50X107 1S-F-1UG .1228	2	SALEK JR, EDWARD 247 SOUTH MAIN STREET LODI, NJ 247 SO MAIN ST	07644	138900 188600 327500	1159350	1159350 00 1159350	274445 274445 548890	282633 327827 610460	289800 289800 579600
31 5 066800	62X112 2S-F-1UG .1594	2	ESPIRITU, FELIX & VICTORIA P 251 S MAIN ST LODI, NJ 251 SO MAIN ST	00672 07644	149200 177500 326700	1156518	1156518 00 1156518	273775 273774 547549	281942 327027 608969	289100 289100 578200
31 8 066900	37X116 2S-F .0985	2	MORALES, LISA & LUIS 257 S MAIN ST LODI, NJ 257 SO MAIN ST	07644	155500 189300 344800	1220592	1220592 00 1220592	288943 288942 577885	297563 345144 642707	305100 305100 610200
31 9 067000	62X100 2S-F-2UG .1423	2	STIER, JENNIFER MARIE TRSTE 510 BERDAN AVE WAYNE, NJ 15 HENRY ST	07470	168800 176600 345400	1222716	1222716 00 1222716	289446 289445 578891	298080 345745 643825	305700 305700 611400
31 12 067100	62X100 2S-F-2UG .1423	2	DUL, TADEUSZ & SOPHIA 17 HENRY STREET LODI, NEW JERSEY 17 HENRY ST	07644	168800 182700 351500	1244310	1244310 00 1244310	294557 294557 589114	303345 351851 655196	311100 311100 622200
31 14 067200	50X100 2S-F .1148	2	CANNELLA RAYMOND, MARYANN (ETAL) 21 HENRY ST LODI, NJ 21 HENRY ST	00672 07644	160000 192500 352500	1247850	1247850 00 1247850	295395 295395 590790	304208 352852 657060	312000 312000 624000
31 16 067300	50X100 2S-F .1148	2	VALITUTTO, BRUNO 30 HENRY ST LODI, NJ 25 HENRY ST	07644	160000 171700 331700	1174218	1174218 00 1174218	277965 277964 555929	286257 332032 618289	293600 293600 587200
31 18 067400	50X100 2S-F .1148	2	KOLAKOWSKI, ANDRZEJ & AGATA 29 HENRY ST LODI, NJ 29 HENRY ST	07644	160000 175100 335100	1186254	1186254 00 1186254	274564 274564 549128	295441 341685 637126	296600 296600 593200
31 20 067500	50X100 2S-F-1UG .1148	2	REBELLON, KATE 33 HENRY ST LODI, NJ 33 HENRY ST	07644	160000 90000 250000	885000	885000 00 885000	209500 209500 419000	215750 250250 466000	221300 221300 442600
31 22 067600	50X100 1S-F .1148	2	SINNING, PIEDAD C & MARVY L 35 HENRY ST LODI, NJ 35 HENRY ST	07644	160000 103000 263000	931020	931020 00 931020	220394 220394 440788	226969 263263 490232	232800 232800 465600
31 24 067700	75X102 2S-B .1756	4C	ROOSEVELT GARDENS LLC P.O. BOX 855 FORT LEE, NEW JERSEY 230-32 ROOSEVELT AVE	07024	240100 563900 804000	2846160	2846160 00 2846160	673752 673752 1347504	693852 804804 1498656	711500 711500 1423000
31 27 067800	50X100 2S-F .1148	2	FONTANILLA, DIOGENES & WENDY ORTIZ 226 ROOSEVELT AVE LODI, NJ 226 ROOSEVELT AVE	00660 07644	160500 192200 352700	1248558	1248558 00 1248558	295563 295562 591125	304380 353053 657433	312100 312100 624200
31 29 067900	100X75 1.5S-F-2UG .1722	2	RIEGER, RUSSELL & RACHEL 46 MARY ST LODI, NJ 46 MARY ST	00660 07644	177800 112200 290000	1026600	1026600 00 1026600	243020 243020 486040	250270 290290 540560	256700 256700 513400
31 32 068000	75X100 2S-F .1722	2	DEFILIPPO, PATRICIA & MAUREEN 5-34 COLLEGE PL COLLEGE POINT, NY 36 MARY ST	11356	177500 249100 426600	1510164	1510164 00 1510164	357491 357491 714982	368156 427026 795182	377500 377500 755000

5101500

18059310

00

00

18059310

8537615

9521695

9029800

Block No. Lot No. Qualification Account No.	Land Dimensions Building Description Additional Lots Acreage	Prop. Class	Owner's Name Address City State Property Location	Billing Code Zip Code	Land Improvement Exemption Net Total	2025 Property Tax Special Dist	2025 Total Tax Deduction Net Tax	Amt.Billed 2025 1st Q 2nd Q Total	2nd Half 2025 3rd Q 4th Q Total	Preliminary 2026 Tax 1st Q 2nd Q Total
31 35 068100	75X100 1.5S-F .1722	2	ESTRADA, HOSLAN M ROCA & CELIS, EVELYN 30 MARY ST LODI, NJ 30 MARY ST	07644	177500 207100 384600	1361484	1361484 00	322295 322295 644590	331910 384984 716894	340400 340400 680800
31 38 068200	50X100 1.5S-B .1148	2	GARCIA, JOSE LUIS & SOFIA PELAEZ 26 MARY ST LODI, NJ 26 MARY ST	00660 07644	160000 157300 317300	1123242	1123242 00	265898 265897 531795	273830 317617 591447	280800 280800 561600
31 40 068300	50X100 1S-F .1148	2	BOLOGNESE, JOSEPH S. (V) & LINDA M. 20 MARY ST LODI, NJ 20 MARY ST	07644	160000 56200 216200	765348	765348 -25000 740348	174926 174925 349851	180331 210166 390497	185100 185100 370200
31 42 068400	75X100 1.5S-CB .1722	2	GAGLIARDI, MICHAEL & CINZIA 16 MARY ST LODI, NJ 16 MARY ST	00672 07644	177500 143100 320600	1134924	1134924 00	268663 268663 537326	276678 320920 597598	283700 283700 567400
31 45 068500	50X100 2S-F-1UG .1148	2	FLOYD, MARCUS JAMES & YOLANDA 12 MARY ST LODI, NJ 12 MARY ST	07644	160000 132300 292300	1034742	1034742 00	244948 244947 489895	252255 292592 544847	258700 258700 517400
32 1 068600	50X100 1S-CB .1148	2	FRANCO, ROBERT & NORA 150 TERRACE AVE LODI, NJ 150 TERRACE AVE	00672 07644	160000 155500 315500	1116870	1116870 00	264389 264389 528778	272277 315815 588092	279200 279200 558400
32 3 068700	75X100 1.5S-B .1722	2	GAETAN, ANGEL A & MARILYN 148 TERRACE AVE LODI, NJ 148 TERRACE AVE	00597 07644	177500 165600 343100	1214574	1214574 00	287518 287518 575036	296095 343443 639538	303600 303600 607200
32 6 068800	75X100 .1722	2	MOBILIO, ANTHONY JAMES JR & FLAMINIA 138 TERRACE AVE LODI, NJ 138 TERRACE AVE	00660 07644	177500 159500 337000	1192980	1192980 00	282406 282406 564812	290831 337337 628168	298200 298200 596400
32 9 068900	50X100 .1148	2	DACO, MARK V 134 TERRACE AVE LODI, NJ 134 TERRACE AVE	07644	160000 170500 330500	1169970	1169970 00	276959 276959 553918	285222 330830 616052	292500 292500 585000
32 11 069000	50X100 1S-F .1148	2	NOBRE, DARLENE A 130 TERRACE AVE LODI, NJ 130 TERRACE AVE	07644	160000 137800 297800	1054212	1054212 00	249557 249556 499113	257002 298097 555099	263600 263600 527200
32 13 069100	53X100 1S-F .1217	2	ANDUJAR, JENNIFER 128 TERRACE AVE LODI, NJ 128 TERRACE AVE	07644	162100 111900 274000	969960	969960 00	229612 229612 459224	236462 274274 510736	242500 242500 485000
32 14 069200	50X94 1.5S-F .1079	2	LLAMOCA, HASMIN C 151 SO MAIN ST LODI, NJ 151 SO MAIN ST	07644	134300 133100 267400	946596	946596 00	224082 224081 448163	230766 267667 498433	236600 236600 473200
32 16 069300	50X92 2S-F-3UG .1056	4A	AA&J LLC 11 ALGER AVE HASBROUCK HEIGHTS, NJ 155 SO MAIN ST	07604	217400 254300 471700	1669818	1669818 00	395285 395284 790569	407077 472172 879249	417500 417500 835000
32 18 069400	50X100 .1148	2	BOVO, LUIGINO A. & NUNZIATA 57 NORWOOD AVE LODI, NJ 57 NORWOOD AVE	01516 07644	159900 206500 366400	1297056	1297056 00	307044 307043 614087	316203 366766 682969	324300 324300 648600

4534400

16051776

00

25000

16026776

7587157

8439619

8013400

Block No. Lot No. Qualification Account No.	Land Dimensions Building Description Additional Lots Acreage	Prop. Class	Owner's Name Address City State Property Location	Billing Code Zip Code	Land Improvement Exemption Net Total	2025 Property Tax Special Dist	2025 Total Tax Deduction Net Tax	Amt.Billed 2025 1st Q 2nd Q Total	2nd Half 2025 3rd Q 4th Q Total	Preliminary 2026 Tax 1st Q 2nd Q Total
32 20 069500	50X100 1.5S-F .1148	2	JOML INVESTMENTS LLC 42 OLYMPIA ST 2ND FL CLIFTON, NJ 61 NORWOOD AVE	07011	160000 111900 271900	962526	962526 00	227853 227852	234650 272171	240600 240600
32 22 069600	50X100 2S-F .1148	2	CANCEL, JUAN & KRAVCOVA, LUBICA 666 39TH STREET #15 BROOKLYN, NY 63 NORWOOD AVE	11232	160000 223900 383900	1359006	1359006 00	321709 321708	331306 384283	339800 339800
32 24 069700	50X100 1.5S-F .1148	2	CARR, LINH-DA 67 NORWOOD AVE LODI, NJ 67 NORWOOD AVE	00660 07644	160000 199500 359500	1272630	1272630 00	301261 301261	310249 359859	318200 318200
32 26 069800	75X100 1.5S-F-3UG .1722	2	MILLER, DONNA M ETALS 73 NORWOOD AVE LODI, NJ 73 NORWOOD AVE	07644	177500 201900 379400	1343076	1343076 00	317938 317937	327422 379779	335800 335800
32 29 069900	50X100 2S-F .1148	2	MANICONE, MICHAEL G. & MARIA 75 NORWOOD AVE LODI, NJ 75 NORWOOD AVE	07644	160000 229300 389300	1378122	1378122 00	326234 326233	335966 389689	344500 344500
32 31 070000	75X100 2S-F-2UG .1722	2	ELMO, CHARLES J & HELENA 135 DIVISION AVENUE HASBROUCK HEIGHTS, NJ 83 NORWOOD AVE	07604	177500 169700 347200	1229088	1229088 00	290954 290953	299634 347547	307300 307300
32 34 070100	50X90 2S-F-2UG .1033	4A	TERRACE MANAGEMENT LLC S MAIN ST(116 TERRACE) LODI, NJ SO MAIN ST	07644	215000 217500 432500	1531050	1531050 00	362435 362435	373248 432932	382800 382800
32 35 070200	50X99 2S-F-2UG .1136	2	BOLLETTIERI, THOMAS 149 SO MAIN ST LODI, NJ 149 SO MAIN ST	00660 07644	135700 63200 198900	704106	704106 00	166679 166678	171651 199098	176000 176000
32 36.01 070300	.11 AC 2S-F-2UG .1100	2	PIRONE, MARK & GILES. JOSEPH PETER 122 TERRACE AVE LODI, NJ 122 TERRACE AVE	07644	159800 98700 258500	915090	915090 00	216623 216623	223086 258758	228800 228800
33 1 070400	75X100 1.5S-B .1722	2	VARTOLONE, FRANK & LAURA 38 MCKINLEY AVE LODI, NJ 38 MCKINLEY AVE	07644	177500 246600 424100	1501314	1501314 00	355396 355396	365998 424524	375300 375300
33 4 070500	50X100 1.5S-B-2UG .1148	2	DELJANIN, SENAD 34 MCKINLEY AVE LODI, NJ 34 MCKINLEY AVE	00660 07644	160100 179300 339400	1201476	1201476 00	284418 284417	292902 339739	300400 300400
33 6 070600	75X100 1S-F .1722	2	LUCAS, DAVID E & BARBARA A 28 MCKINLEY AVE LODI, NJ 28 MCKINLEY AVE	00672 07644	177700 254100 431800	1528572	1528572 00	361849 361848	372644 432231	382100 382100
33 9 070700	50X100 2S-F-2UG .1148	2	RODRIGUEZ, GRECIA 22 MCKINLEY AVENUE LODI, NJ 22 MCKINLEY AVE	07644	160200 206700 366900	1298826	1298826 00	307463 307462	316635 367266	324700 324700
33 11 070800	50X100 2S-F-2UG .1148	2	COUTO, EVA S 63 HIDDEN GLEN DRIVE SPARTA, NJ 16 MCKINLEY AVE	02640 07871	160200 249100 409300	1448922	1448922 00	342994 342993	353226 409709	362200 362200

4992600

17673804

00

00

17673804

8367602

9306202

8837000

Block No. Lot No. Qualification Account No.	Land Dimensions Building Description Additional Lots Acreage	Prop. Class	Owner's Name Address City State Property Location	Billing Code Zip Code	Land Improvement Exemption Net Total	2025 Property Tax Special Dist	2025 Total Tax Deduction Net Tax	Amt.Billed 2025 1st Q 2nd Q Total	2nd Half 2025 3rd Q 4th Q Total	Preliminary 2026 Tax 1st Q 2nd Q Total
33 13 070900	50X101 2S-F .1159	2	KOROSKOSKI, NOVE 12 MCKINLEY AVE LODI, NJ 12 MCKINLEY AVE	00660 07644	160200 232500 392700	1390158	1390158 00	329083 329082	338900 393093	347500 347500 695000
33 16 071100	.24 AC 1S-CB .2400	4A	MATULA, JOHN & IVONA 24 KOSSUTH PLACE WAYNE, NEW JERSEY 121 SO MAIN ST	07470	334100 105900 440000	1557600	1557600 00	368720 368720	379720 440440	389400 389400 778800
33 19 071200	51X106 1S-F-1UG .1241	2	RODRIGUEZ YNOA, MIGUEL J ETALS 131 S MAIN ST LODI, NJ 131 SO MAIN ST	07644	138400 137000 275400	974916	974916 00	230786 230785	237670 275675	243700 243700 487400
33 21 071300	76X100 1.5S-F-1UG .1745	2	IZQUIERDO-GONZALEZ, ELVIRA 129 TERRACE AVE LODI, NJ 129 TERRACE AVE	07644	177500 217500 395000	1398300	1398300 00	331010 331010	340885 395395	349600 349600 699200
33 24 071400	75X100 1S-F .1722	2	DIORIO, JOSEPH & CLAIRE 135 TERRACE AVE LODI, NJ 135 TERRACE AVE	07644	177600 174300 351900	1245726	1245726 00	294893 294892	303690 352251	311400 311400 622800
33 28 071600	75X100 1S-F .1722	2	DAM LIMITED, INC. 143 TERRACE AVE LODI, NJ 143 TERRACE AVE	07644	177500 444800 622300	2202942	2202942 00	521488 521487	537045 622922	550700 550700 1101400
33 30 071700	50X100 1S-F .1148	2	LARA, JUAN A. & SANDRA 149 TERRACE AVE LODI, NJ 149 TERRACE AVE	00597 07644	160200 117600 277800	983412	983412 00	232797 232796	239742 278077	245900 245900 491800
33 32 071800	50X101 1.5S-F-1UG .1159	2	441 WALLINGTON LLC NJ 305 A HIGHLAND AVE PALISADES PARK, NJ 151 TERRACE AVE	07650	160200 168100 328300	1162182	1162182 00	275116 275115	283323 328628	290500 290500 581000
33 34 071900	75X100 2S-F-2UG .1722	2	BARCELONA III, JOSEPH 125 TERRACE AVE LODI, NJ 125 TERRACE AVE	00660 07644	177500 157800 335300	1186962	1186962 00	280982 280981	289364 335635	296700 296700 593400
33 35 072000	53X99 2S-F-1UG .1205	2	EDGLEY, JAYDE M 135 S MAIN ST LODI, NJ 135 SO MAIN ST	07644	137500 177300 314800	1114392	1114392 00	263803 263802	271673 315114	278600 278600 557200
33 36.02 072100	99X47 2S-F .1068	2	DEL MONACO MARK ANTHONY 117 TERRACE AVE LODI, NJ 117 TERRACE AVE	07644	157700 181300 339000	1200060	1200060 00	284082 284082	292557 339339	300000 300000 600000
34 1 072200	50X105 2S-B-1UG .1205	2	FERNANDES, JOAQUIM & TERESA 227 CHARLTON AVE. LODI, NJ 36 KIPP AVE	00660 07644	153700 226000 379700	1344138	1344138 00	318189 318188	327681 380080	336000 336000 672000
34 3 072300	50X105 2S-F .1205	2	BIANCHI, RICHARD (V) & ANGELINA 34 KIPP AVE LODI, NJ 34 KIPP AVE	02727 07644	153700 289400 443100	1568574 V1	1568574 -25000	365068 365068	376145 437293	385900 385900 771800
34 5 072300	50X105 1.5S-B .1205	2	RUIZ, MARIA 32 KIPP AVE LODI, NJ 32 KIPP AVE	07644	153700 172200 325900	1153686	1153686 00	273105 273104	281252 326225	288400 288400 576800

5221200

18483048

00

25000

18458048

8738234

9719814

9228600

Block No. Lot No. Qualification Account No.	Land Dimensions Building Description Additional Lots Acreage	Prop. Class	Owner's Name Address City State Property Location	Billing Code Zip Code	Land Improvement Exemption Net Total	2025 Property Tax Special Dist	2025 Total Tax Deduction Net Tax	Amt.Billed 2025 1st Q 2nd Q Total	2nd Half 2025 3rd Q 4th Q Total	Preliminary 2026 Tax 1st Q 2nd Q Total
34 7 072400	50X105 1S-F .1205	2	DIMINNO, ROBERT & DIANA L. 26 KIPP AVE LODI, NJ 26 KIPP AVE	02640 07644	153700 66300 220000	778800	778800 00 778800	184360 184360 368720	189860 220220 410080	194700 194700 389400
34 9 072500	50X105 1S-F-1UG .1205	2	GURRISI, CHARLES & RATTACASA, J. 22 KIPP AVE LODI, NJ 22 KIPP AVE	07644	153700 137600 291300	1031202	1031202 00 1031202	244110 244109 488219	251392 291591 542983	257800 257800 515600
34 11 072600	50X105 2S-B .1205	2	D'AMICO, JOSEPH 2-31 SUMMIT AVENUE FAIRLAWN, NJ 20 KIPP AVE	07410	153700 211400 365100	1292454	1292454 00 1292454	305954 305954 611908	315081 365465 680546	323100 323100 646200
34 13 072700	50X105 1S-F .1205	2	TRIM, PETAL 18 KIPP AVE LODI, NJ 18 KIPP AVE	00660 07644	138300 143900 282200	998988	998988 00 998988	236484 236483 472967	243539 282482 526021	249700 249700 499400
34 17 072800	.69AC 2S-B .6900	4A	SPENCER SAVINGS & LOAN ASSOC 611 RIVER DRIVE R.D.C.#3 ELMWOOD PARK, NJ 107 SO MAIN ST	07407	726100 647500 1373600	4862544	4862544 00 4862544	1151077 1151077 2302154	1185417 1374973 2560390	1215600 1215600 2431200
34 26 072900	50X100 1S-F .1148	2	VINCI, CHRISTOPHER & FRANCINE 11 MCKINLEY AVE LODI, NJ 11 MCKINLEY AVE	00672 07644	144000 182100 326100	1154394	1154394 00 1154394	273272 273272 546544	281424 326426 607850	288600 288600 577200
34 28 073000	50X100 1S-F .1148	2	JONES, DARREN 15 MCKINLEY AVE LODI, NJ 15 MCKINLEY AVE	07644	160000 96900 256900	909426	909426 00 909426	215283 215282 430565	221705 257156 478861	227400 227400 454800
34 30 073100	50X100 1S-F-1UG .1148	2	AGAPITO, ROBERT & DIANE 21 MCKINLEY AVE LODI, NJ 21 MCKINLEY AVE	00672 07644	160000 119900 279900	990846	990846 00 990846	234557 234556 469113	241554 280179 521733	247700 247700 495400
34 32 073200	50X100 1S-F-1UG .1148	2	PATEL, PRERANA V. & VIPUL G. 25 MCKINLEY AVE LODI, NJ 25 MCKINLEY AVE	07644	160000 111200 271200	960048	960048 00 960048	227266 227265 454531	234046 271471 505517	240000 240000 480000
34 34 073300	50X100 1.5S-F-1UG .1148	2	SHARIF, OMAR 29 MCKINLEY AVE LODI, NJ 29 MCKINLEY AVE	07644	160000 60000 220000	778800	778800 00 778800	184360 184360 368720	189860 220220 410080	194700 194700 389400
34 36 073400	50X100 1S-F .1148	2	MARRERO, NANCY 33 MCKINLEY AVE LODI, NJ 33 MCKINLEY AVE	07644	160000 188700 348700	1234398	1234398 00 1234398	292211 292210 584421	300928 349049 649977	308600 308600 617200
34 38 073500	75X100 1.5S-B-1UG .1722	2	LO IACONO, STEPHEN & DIANE 1 WHISPERING PINES DRIVE MAHWAH, NJ 39 MCKINLEY AVE	07430	177500 247500 425000	1504500	1504500 00 1504500	356150 356150 712300	366775 425425 792200	376100 376100 752200
35 1 073600	90X100 2S-B .2066	2	OSCAR, KETLANDE 182 PROSPECT STREET LODI, NJ 182 PROSPECT ST	07644	169200 269100 438300	1551582	1551582 00 1551582	367296 367295 734591	378253 438738 816991	387900 387900 775800
35 5 073700	.493 AC 1S-CB .4930	4A	CUCCIO, JOEL TRSTES/ETALS 9 ISLAND AVE. APT. 2104 MIAMI BEACH FL. 93 SO MAIN ST	33139	554500 610300 1164800	4123392	4123392 00 4123392	976103 976102 1952205	1005223 1165964 2171187	1030800 1030800 2061600

6263100

22171374

00

00

22171374

10496958

11674416

11085400

Block No. Lot No. Qualification Account No.	Land Dimensions Building Description Additional Lots Acreage	Prop. Class	Owner's Name Address City State Property Location	Billing Code Zip Code	Land Improvement Exemption Net Total	2025 Property Tax Special Dist	2025 Total Tax Deduction Net Tax	Amt.Billed 2025 1st Q 2nd Q Total	2nd Half 2025 3rd Q 4th Q Total	Preliminary 2026 Tax 1st Q 2nd Q Total
35 7 073800	50X113 .1297	4A	CUCCIO, JOEL TRSTES/(ETALS) 9 ISLAND AVE. APTT 2104 MIAMI BEACH, FL SO MAIN ST	01369 33139	53600 9500 63100	223374	223374 00	52878 52878 105756	54455 63163 117618	55800 55800 111600
35 16 073900	50X92 1.5S-F .1056	2	DE CANDIA, PANTALEO & YASMINA 17 KIPP AVE LODI, NJ 17 KIPP AVE	07644	134400 165200 299600	1060584	1060584 00	251065 251065 502130	258555 299899 558454	265100 265100 530200
35 18 074000	50X92 2S-F .1056	2	ESCOBAR, M ANDREA 21 KIPP AVE LODI, NJ 21 KIPP AVE	07644	149300 163700 313000	1108020	1108020 00	262294 262294 524588	270119 313313 583432	277000 277000 554000
36 1 074100	7500 SF 1S-F .1722	2	CORACHEA, GEMMA 26 LINCOLN PL LODI, NJ 26 LINCOLN PL	00660 07644	177400 212600 390000	1380600	1380600 00	326820 326820 653640	336570 390390 726960	345200 345200 690400
36 3 074200	50X100 1S-F .1148	2	GANDHI, DHANSUKH & CHANDRIKA 168 PROSPECT ST LODI, NJ 168 PROSPECT ST	07644	160000 141500 301500	1067310	1067310 00	252657 252657 505314	260195 301801 561996	266800 266800 533600
36 6 074300	50X100 1S-F .1148	2	CUOCO, FRANK & ANNE 16 LINCOLN PL LODI, NJ 16 LINCOLN PL	00672 07644	160000 140100 300100	1062354	1062354 00	251484 251484 502968	258986 300400 559386	265600 265600 531200
36 8 074400	.10AC 1S-CB .1000	2	RIBIERO, MANUEL M. & MARIA 14 LINCOLN PL LODI, NJ 14 LINCOLN PL	07644	139900 300400 440300	1558662	1558662 00	368972 368971 737943	379979 440740 820719	389700 389700 779400
36 10 074500	25X125 1S-CB .0717	4A	HSK MANAGEMENT LLC 63-65 SOUTH MAIN STREET LODI, NJ 63 SO MAIN ST	07644	140700 117700 258400	914736	914736 00	216540 216539 433079	222999 258658 481657	228700 228700 457400
36 11 074600	25X117 2UG .0671	4A	HSK MANAGEMENT LLC 63-65 SOUTH MAIN ST LODI, NJ 65 SO MAIN ST	07644	120000 21600 141600	501264	501264 00	118661 118661 237322	122201 141741 263942	125300 125300 250600
36 12 074700	.37AC 2S-CB .3700	4A	NUNNO, WILLIAM R. & KATHIE 45 ESSEX ST HACKENSACK, NJ 79 SO MAIN ST	07601	447300 486400 933700	3305298	3305298 00	782441 782440 1564881	805783 934634 1740417	826300 826300 1652600
36 18 074800	50X100 2S-F .1148	2	MARSHEH, FIRAS 8 PURITAN RD SHORT HILLS, NJ 18 ADAMS PL	07078	144000 266500 410500	1453170	1453170 00	343999 343999 687998	354262 410910 765172	363300 363300 726600
36 20 074900	50X100 2S-B .1148	2	SANGTANI (ETALS), NALINI 15 ADAMS PL LODI, NJ 15 ADAMS PL	00660 07644	160000 179600 339600	1202184	1202184 00	284585 284585 569170	293075 339939 633014	300500 300500 601000
36 22 075000	25X100 2S-F .0574	2	D'IMPERIO, PETER C (V) 176 PROSPECT ST LODI, NJ 176 PROSPECT ST	07644	128300 157900 286200	1013148 V1	1013148 -25000 988148	233586 233585 467171	240741 280236 520977	247000 247000 494000
36 23 075100	50X100 2S-F .1148	2	TAKATA, MILCA Y 172 PROSPECT ST LODI, NJ 172 PROSPECT ST	07644	160000 166000 326000	1154040	1154040 00	273188 273188 546376	281338 326326 607664	288500 288500 577000

4803600

17004744

00

25000

16979744

8038336

8941408

8489600

Block No. Lot No. Qualification Account No.	Land Dimensions Building Description Additional Lots Acreage	Prop. Class	Owner's Name Address City State Property Location	Billing Code Zip Code	Land Improvement Exemption Net Total	2025 Property Tax Special Dist	2025 Total Tax Deduction Net Tax	Amt.Billed 2025 1st Q 2nd Q Total	2nd Half 2025 3rd Q 4th Q Total	Preliminary 2026 Tax 1st Q 2nd Q Total
36 25 075200	25X100 2S-F .0574	2	BUA, ANTHONY & LORRAINE K TRUSTEES 188 BELL AVE LODI, NJ 170 PROSPECT ST	07644	128300 142600 270900	958986	V1 958986 -25000 933986	220765 220764 441529	227537 264920 492457	233500 233500 467000
37 1 075300	50X100 1S-B-1UG .1148	2	BARTLETT, DONALD & SANDRA 144 PROSPECT ST LODI, NJ 144 PROSPECT ST	00660 07644	160000 226500 386500	1368210	1368210 00 1368210	323887 323887 647774	333550 386886 720436	342100 342100 684200
37 3 075400	50X100 2S-F .1148	2	38 CENTRAL AVE CO 38 CENTRAL AVE LODI, NJ 38 CENTRAL AVE	07644	160000 170800 330800	1171032	1171032 00 1171032	277211 277210 554421	285481 331130 616611	292800 292800 585600
37 5 075500	25X100 2S-B .0574	2	SAFONTE JR, CHARLES M 17 PROSPECT AVENUE ROCHELLE PARK, NJ 28 CENTRAL AVE	07662	142500 222700 365200	1292808	1292808 00 1292808	306038 306037 612075	315168 365565 680733	323200 323200 646400
37 6 075600	75X100 1.5S-B-2UG .1722	2	PEKIC, FRANO & DAVILA, VALERY VARGAS 24 CENTRAL AVENUE LODI, NJ 24 CENTRAL AVE	07644	177500 268600 446100	1579194	1579194 00 1579194	373832 373832 747664	384984 446546 831530	394800 394800 789600
37 9 075700	75X100 1.5S-F .1722	2	DIAZ JR, GODOFREDO 18 CENTRAL AVE LODI, NJ 18 CENTRAL AVE	07644	177500 150400 327900	1160766	1160766 00 1160766	274781 274780 549561	282978 328227 611205	290200 290200 580400
37 12 075800	50X100 1S-F .1148	2	UEDA, MAKOTO & TOMOMI 14 CENTRAL AVE LODI, NJ 14 CENTRAL AVE	07644	144000 84100 228100	807474	807474 00 807474	191148 191148 382296	196850 228328 425178	201900 201900 403800
37 14 075900	108X50 2S-F .1240	4A	SZEWCZYK (ETALS), WITOLD 413 VILLAGE RD EAST PRINCETON NJ 6 CENTRAL AVE	00660 08550	232900 280000 512900	1815666	1815666 00 1815666	429811 429810 859621	442633 513412 956045	453900 453900 907800
37 16 076000	50X90 1S-F .1033	4A	MONTANA HOLDING CO LLC 801 EWING AVE FRANKLIN LAKES, NJ 47-49 SO MAIN ST	07417	170000 113000 283000	1001820	1001820 00 1001820	237154 237154 474308	244229 283283 527512	250500 250500 501000
37 18 076100	50X122 .1400	4A	MONTANA HOLDING CO LLC 801 EWING AVE FRANKLIN LAKES, NJ SO MAIN ST	07417	188700 11900 200600	710124	710124 00 710124	168103 168103 336206	173118 200800 373918	177500 177500 355000
37 20 076200	50X104 1S-S .1194	4A	NUNNO, WILLIAM R. & KATHIE 45 ESSEX ST HACKENSACK, NJ 53 SO MAIN ST	07601	232500 60500 293000	1037220	1037220 00 1037220	245534 245534 491068	252859 293293 546152	259300 259300 518600
37 22 076300	40X100 1.5S-F-1UG .0918	2	MOFFITT, JEFFREY S 32 BERGEN AVE WALDWICK, NJ 1 LINCOLN PL	07463	130100 94500 224600	795084	795084 00 795084	188215 188215 376430	193830 224824 418654	198800 198800 397600
37 24 076400	35X100 1.5S-F .0803	2	SWIECICKI, MARIA 13 LINCOLN PLACE LODI, NJ 13 LINCOLN PL	07644	149500 66600 216100	764994	D1 764994 -25000 739994	174842 174842 349684	180244 210066 390310	185000 185000 370000
37 25 076500	50X100 1S-F .1148	2	SONDEY, CASMIR 229 PULASKI AVENUE WALLINGTON, NJ 17 LINCOLN PL	07057	160000 89700 249700	883938	883938 00 883938	209249 209248 418497	215491 249950 465441	221000 221000 442000

4335400

15347316

00

50000

15297316

7241134

8056182

7649000

Block No. Lot No. Qualification Account No.	Land Dimensions Building Description Additional Lots Acreage	Prop. Class	Owner's Name Address City State Property Location	Billing Code Zip Code	Land Improvement Exemption Net Total	2025 Property Tax Special Dist	2025 Total Tax Deduction Net Tax	Amt.Billed 2025 1st Q 2nd Q Total	2nd Half 2025 3rd Q 4th Q Total	Preliminary 2026 Tax 1st Q 2nd Q Total
37 27 076600	50X100 1S-F .1148	2	WARREN, RICHARD E. & ROSETTA 21 LINCOLN PL LODI, NJ 21 LINCOLN PL	07644	160000 176900 336900	1192626	1192626 00 1192626	282323 282322 564645	290745 337236 627981	298200 298200 596400
37 29 076700	50X100 1S-F-1UG .1148	2	AHMUMULIC, ALMIR & SELMA 156 PROSPECT ST LODI, NJ 156 PROSPECT ST	07644	160000 170200 330200	1168908	1168908 00 1168908	276708 276707 553415	284963 330530 615493	292200 292200 584400
37 31 076800	50X100 2S-F-2UG .1148	2	BERTONE, JUSTIN & CINDY 154 PROSPECT ST LODI, NJ 154 PROSPECT ST	07644	160000 235300 395300	1399362	1399362 00 1399362	331262 331261 662523	341144 395695 736839	349800 349800 699600
38 1 076900	100X75 1S-F .1722	2	MUSTAJAJ, TON & ROZE 124 PROSPECT ST LODI, NJ 124 PROSPECT ST	07644	177500 174900 352400	1247496	1247496 00 1247496	295312 295311 590623	304121 352752 656873	311900 311900 623800
38 4 077000	50X100 2S-F .1148	2	KING (ETAL), CHARLES 54 HUNTER ST LODI, NJ 54 HUNTER ST	07644 00660	160000 215800 375800	1330332	1330332 00 1330332	314921 314920 629841	324316 376175 700491	332600 332600 665200
38 6 077100	75X100 2S-F .1722	2	IRIZARRY, HARRY & ROSE 1 LAFAYETTE PL LODI, NJ 1 LAFAYETTE PL	07644	177500 229600 407100	1441134	1441134 00 1441134	341150 341150 682300	351327 407507 758834	360300 360300 720600
38 9 077200	25X100 2S-F .0574	2	ROJAS, WILDE A. 8 LAFAYETTE PL LODI, NJ 8 LAFAYETTE PL	07644 00660	128300 150800 279100	988014	988014 00 988014	233886 233886 467772	240863 279379 520242	247000 247000 494000
38 10 077300	25X100 2S-F .0574	2	STEWART, JAMES L & STELLA 10 LAFAYETTE PL LODI, NJ 10 LAFAYETTE PL	07644 00660	128300 170800 299100	1058814	1058814 00 1058814	250646 250646 501292	258123 299399 557522	264700 264700 529400
38 11 077400	50X100 2S-F-C .1148	4C	12 LAFAYETTE, LLC 207 MARTHA AVENUE ELMWOOD PARK, NJ 12 LAFAYETTE PL	07407	160000 440000 600000	2124000	2124000 00 2124000	502800 502800 1005600	517800 600600 1118400	531000 531000 1062000
38 13 077500	50X100 2S-B-1UG .1148	2	CARCANO, BRANDON 21 CENTRAL AVENUE LODI, NJ 21 CENTRAL AVE	07644	160000 167500 327500	1159350	1159350 00 1159350	274445 274445 548890	282633 327827 610460	289800 289800 579600
38 15 077600	50X100 1S-S .1148	2	GONCALVES, ANTONIO & AURORA 27 CENTRAL AVE LODI, NJ 27 CENTRAL AVE	07644	160000 142800 302800	1071912	1071912 00 1071912	253747 253746 507493	261317 303102 564419	268000 268000 536000
38 17 077700	50X100 2S-S .1148	2	BLANDON, GILDARDO 33 CENTRAL AVE LODI, NJ 33 CENTRAL AVE	07644 00660	160000 170100 330100	1168554	1168554 00 1168554	276624 276624 553248	284876 330430 615306	292100 292100 584200
38 19 077800	50X100 2S-S-1UG .1148	2	ORLOWSKI, PAWEŁ & BOZENA 35 CENTRAL AVE LODI, NJ 35 CENTRAL AVE	07644 00660	160000 170500 330500	1169970	1169970 00 1169970	276959 276959 553918	285222 330830 616052	292500 292500 585000
38 21 077900	50X100 1S-F .1148	2	ALBAY, IRFAN 137 PROSPECT ST LODI, NJ 137 PROSPECT ST	07644	160000 126400 286400	1013856	1013856 00 1013856	240004 240003 480007	247163 286686 533849	253500 253500 507000

4953200

17534328

00

00

17534328

8301567

9232761

8767200

Block No. Lot No. Qualification Account No.	Land Dimensions Building Description Additional Lots Acreage	Prop. Class	Owner's Name Address City State Property Location	Billing Code Zip Code	Land Improvement Exemption Net Total	2025 Property Tax Special Dist	2025 Total Tax Deduction Net Tax	Amt.Billed 2025 1st Q 2nd Q Total	2nd Half 2025 3rd Q 4th Q Total	Preliminary 2026 Tax 1st Q 2nd Q Total
38 23 078000	50X100 1S-F .1148	2	CHOWDHURY, AHMED 128 PROSPECT ST LODI, NJ 128 PROSPECT ST	00660 07644	160000 150300 310300	1098462	1098462 00 1098462	260032 260031 520063	267789 310610 578399	274600 274600 549200
39 1 078100	75X100 1S-F .1722	2	REIS, JOSEPH D. & ILDA A. 80 HUNTER ST LODI, NJ 80 HUNTER ST	07644	177500 322500 500000	1770000	1770000 00 1770000	419000 419000 838000	431500 500500 932000	442500 442500 885000
39 4 078200	50X100 2S-F .1148	2	DIANUZZO, GERALDINE 74 HUNTER ST LODI, NJ 74 HUNTER ST	07644	160000 114500 274500	971730	971730 S1 -25000 946730	223781 223781 447562	230644 268524 499168	236700 236700 473400
39 6 078300	50X100 1S-F-2UG .1148	2	YATES, DEBRA & STACY 121 PROSPECT ST LODI, NJ 121 PROSPECT ST	07644	160000 159700 319700	1131738	1131738 00 1131738	267909 267908 535817	275901 320020 595921	282900 282900 565800
39 8 078400	50X100 2S-B-2UG .1148	2	SANTASIERO, JOHN T & CAROLANN 125 PROSPECT ST LODI, NJ 125 PROSPECT ST	07644	160000 222700 382700	1354758	1354758 00 1354758	320703 320702 641405	330270 383083 713353	338700 338700 677400
39 10 078500	50X112 1S-F .1286	2	SANTASIERO, JOHN T & CAROLANN 127 PROSPECT ST LODI, NJ 127 PROSPECT ST	00660 07644	164400 165300 329700	1167138	1167138 00 1167138	276289 276288 552577	284531 330030 614561	291800 291800 583600
39 12 078600	50X112 1.5S-B .1286	2	RODRIGUEZ, JUAN C 135 PROSPECT ST LODI, NJ 135 PROSPECT ST	00660 07644	164400 255100 419500	1485030	1485030 00 1485030	351541 351541 703082	362029 419919 781948	371300 371300 742600
39 14 078700	50X100 1.5S-F .1148	2	LOPEZ, DELMIRO & YOLANDA 39 CENTRAL AVE LODI, NJ 39 CENTRAL AVE	00660 07644	160000 212400 372400	1318296	1318296 00 1318296	312072 312071 624143	321381 372772 694153	329600 329600 659200
39 16 078800	62X100 1.5S-B .1423	2	45 CENTRAL AVE CO. 45 CENTRAL AVE LODI, NJ 45 CENTRAL AVE	07644	168800 268800 437600	1549104	1549104 V1 -25000 1524104	360459 360459 720918	371399 431787 803186	381000 381000 762000
39 19 078900	62X100 1S-F .1423	2	SANCHEZ, MIGUEL & MARGIE 49 CENTRAL AVE LODI, NJ 49 CENTRAL AVE	00660 07643	168800 127300 296100	1048194	1048194 00 1048194	248132 248132 496264	255534 296396 551930	262000 262000 524000
39 21 079000	50X100 1S-F-1UG .1148	2	BLINT (ETAL), DAVID 53 CENTRAL AVE LODI, NJ 53 CENTRAL AVE	00660 07644	160000 135000 295000	1044300	1044300 00 1044300	247210 247210 494420	254585 295295 549880	261100 261100 522200
39 23 079100	50X112 1S-F-1UG .1286	2	CALLARI, LEONARD & BARBARA 18 ROOSEVELT AVE LODI, NJ 18 ROOSEVELT AVE	07644	164400 83300 247700	876858	876858 00 876858	207573 207572 415145	213765 247948 461713	219200 219200 438400
39 25 079200	50X112 1S-F .1286	2	REIS (ETAL), KAREN 16 ROOSEVELT AVE LODI, NJ 16 ROOSEVELT AVE	02640 07644	164400 223200 387600	1372104	1372104 00 1372104	324809 324809 649618	334499 387987 722486	343000 343000 686000
40 2 079300	50X112 1S-F .1286	2	SANCHEZ, SPARROW JAMES ETAL 155 PROSPECT ST LODI, NJ 155 PROSPECT ST	07644	164400 100100 264500	936330	936330 00 936330	221651 221651 443302	228264 264764 493028	234100 234100 468200

4837300

17124042

00

50000

17074042

8082316

8991726

8537000

Block No. Lot No. Qualification Account No.	Land Dimensions Building Description Additional Lots Acreage	Prop. Class	Owner's Name Address City State Property Location	Billing Code Zip Code	Land Improvement Exemption Net Total	2025 Property Tax Special Dist	2025 Total Tax Deduction Net Tax	Amt.Billed 2025 1st Q 2nd Q Total	2nd Half 2025 3rd Q 4th Q Total	Preliminary 2026 Tax 1st Q 2nd Q Total
40 4 079400	25X112 2S-F .0643	2	GUTIERREZ, LUIS & GARCIA, LESLIE 157 PROSPECT ST LODI, NJ 157 PROSPECT ST	07644	130200 131200 261400	925356	925356 00	219054 219053	225588 261661	231300 231300
40 5 079500	50X112 1.5S-B .1286	2	OSMANI, FISNIK & SYDETITA 163 PROSPECT STREET LODI, NJ 163 PROSPECT ST	07644	164400 223500 387900	1373166	1373166 00	325061 325060	334758 388287	343300 343300
40 7 079600	62X112 2S-F .1594	2	OSMANI, FISNIK & SYDERITA 175 PROSPECT ST LODI, NJ 175 PROSPECT ST	07644	174200 255000 429200	1519368	1519368 00	359670 359669	370400 429629	379800 379800
40 10 079700	50X112 2S-F .1286	2	RODRIGUEZ, RAFAEL & MARY 177 PROSPECT ST LODI, NJ 177 PROSPECT ST	07644	164400 188500 352900	1249266	1249266 00	295731 295730	304553 353252	312300 312300
40 12 079800	62X112 2S-F-2UG .1594	2	LA GRECA, PHYLLIS & FRANK 179 PROSPECT ST LODI, NJ 179 PROSPECT ST	07644	174200 184800 359000	1270860	1270860 00	300842 300842	309817 359359	317700 317700
40 14 079900	50X112 1.5S-F .1286	2	LUONGO, ROSANNA 183 PROSPECT ST LODI, NJ 183 PROSPECT ST	07644	164400 200600 365000	1292100	1292100 00	305870 305870	314995 365365	323000 323000
40 16 080000	.115AC 1S-B .1150	2	SAMSUZZOHA, AFM & AFRIN, SUBRONA 185 PROSPECT ST LODI, NJ 185 PROSPECT ST	07644	160100 259200 419300	1484322	1484322 00	351374 351373	361856 419719	371100 371100
40 17.02 080100	41X83 2S-F .0781	2	GALLARDO, DANNY 25 KIPP AVE LODI, NJ 25 KIPP AVE	07644 00660	141300 156200 297500	1053150	1053150 00	249305 249305	256743 297797	263300 263300
40 19 080200	37X112 2S-F-1UG .0951	2	TEJADA, ADRIAN 29 KIPP AVE LODI, NJ 29 KIPP AVE	07644	131600 85300 216900	767826	767826 00	181763 181762	187185 217116	192000 192000
40 21 080300	47X112 33 KIPP AVE .1208	2	ACHARYA, RUP REKHA SHAH 33 KIPP AVE LODI, NJ 33 KIPP AVE.	07644	153700 314500 468200	1657428	1657428 00	392352 392351	404057 468668	414400 414400
40 22 080400	40X112 1.5S-F .1028	2	KUZMANOSKI, STEVEN & VALENTINA 39 KIPP AVENUE LODI, NJ 39 KIPP AVE	07644	148500 256100 404600	1432284	1432284 00	339055 339055	349170 405004	358100 358100
40 24 080500	35X112 2S-S-2UG .0900	2	PRECIADO, KELVIN & VILLACIS, SOFIA 41 KIPP AVE LODI, NJ 41 KIPP AVE	07644	144700 142700 287400	1017396	1017396 00	240842 240841	248026 287687	254300 254300
40 25 080600	25X112 2S-F .0643	2	LUTERZO, JOSEPH & ROSALIE 43 KIPP AVE LODI, NJ 43 KIPP AVE	07644	123600 191600 315200	1115808	1115808 00	264138 264137	272018 315515	279000 279000
40 26 080700	50X112 2S-S .1286	2	DUVA, MILDRED 78 ROOSEVELT AVE LODI, NJ 78 ROOSEVELT AVE	07644	164400 275600 440000	1557600	1557600 00	368720 368720	379720 440440	389400 389400

5004500

17715930

00

00

17715930

8387545

9328385

8858000

Block No. Lot No. Qualification Account No.	Land Dimensions Building Description Additional Lots Acreage	Prop. Class	Owner's Name Address City State Property Location	Billing Code Zip Code	Land Improvement Exemption Net Total	2025 Property Tax Special Dist	2025 Total Tax Deduction Net Tax	Amt.Billed 2025 1st Q 2nd Q Total	2nd Half 2025 3rd Q 4th Q Total	Preliminary 2026 Tax 1st Q 2nd Q Total
40 28 080800	50X112 1S-F .1286	2	SOSA, CARLOS D & ESPINAL, ROSEMARY 74 ROOSEVELT AVE LODI, NJ 74 ROOSEVELT AVE	07644	164400 115800 280200	991908	991908 00 991908	234808 234807 469615	241813 280480 522293	248000 248000 496000
40 30 080900	50X112 1.5S-B .1286	2	SERGI, MARY ANN(D)& ARTHUR J.SR 60 ROOSEVELT AVE LODI, NJ 60 ROOSEVELT AVE	07644	164400 198200 362600	1283604	1283604 -25000 1258604	297609 297609 595218	306674 356712 663386	314700 314700 629400
40 32 081000	50X112 1S-F .1286	2	CEVALLOS, DAVID B & PATRICIA 54 ROOSEVELT AVE LODI, NJ 54 ROOSEVELT AVE	00660 07644	164400 125900 290300	1027662	1027662 00 1027662	243272 243271 486543	250529 290590 541119	256900 256900 513800
40 34 081100	50X112 1.5S-B .1286	2	PUNTER, ANTHONY 52 ROOSEVELT AVE LODI, NJ 52 ROOSEVELT AVE	00660 07644	164400 198100 362500	1283250	1283250 00 1283250	303775 303775 607550	312838 362862 675700	320800 320800 641600
40 36 081200	50X112 2S-F .1286	2	KOBCEWSKI, GARRY & THERESA 48 ROOSEVELT AVE LODI, NJ 48 ROOSEVELT AVE	07644	164400 108800 273200	967128	967128 00 967128	228942 228941 457883	235772 273473 509245	241800 241800 483600
40 38 081300	50X112 1S-F .1286	2	ROSELLI, LINDA 46 ROOSEVELT AVE LODI, NJ 46 ROOSEVELT AVE	00660 07644	164400 100400 264800	937392	937392 00 937392	221903 221902 443805	228523 265064 493587	234300 234300 468600
40 40 081400	50X112 2S-B-1UG .1286	2	PALADINO, ROSARIO & PATRICIA 40 ROOSEVELT AVE LODI, NJ 40 ROOSEVELT AVE	07644	164400 152900 317300	1123242	1123242 00 1123242	265898 265897 531795	273830 317617 591447	280800 280800 561600
40 41.01 081500	50X112 2S-F-1UG .1286	2	WARCHOL, ALISON 38 ROOSEVELT AVE LODI, NJ 38 ROOSEVELT AVE	07644	164400 235500 399900	1415646	1415646 00 1415646	328867 328866 657733	351364 406549 757913	353900 353900 707800
40 42 081600	50X100 2S-F-1UG .1148	2	CHAND, AMIT K & ARUN K 56 CENTRAL AVE LODI, NJ 56 CENTRAL AVE	07644	160000 103100 263100	931374	931374 00 931374	220478 220478 440956	227055 263363 490418	232800 232800 465600
40 42.01 081700	50X100 2S-F-1UG .1148	2	COLLINS, WILLIAM & CHRISTINE 42 CENTRAL AVE LODI, NJ 42 CENTRAL AVE	00672 07644	160000 151400 311400	1102356	1102356 00 1102356	260954 260953 521907	268738 311711 580449	275600 275600 551200
40 43 081800	4375 SF 2S-F .1004	2	RODRIGUEZ, JONATHAN & NUNEZ, ALBA 40 CENTRAL AVE LODI, NJ 40 CENTRAL AVE	07644	155500 264200 419700	1485738	1485738 00 1485738	351709 351708 703417	362201 420120 782321	371400 371400 742800
40 44.02 081900	75X75 2S-F .1291	2	LATONA (ETALS), CHERYL L(S) 147 PROSPECT ST LODI, NJ 147 PROSPECT ST	00597 07644	164400 252600 417000	1476180	1476180 -50000 1426180	336946 336946 673892	347371 404917 752288	356500 356500 713000
40 45 082000	.09AC 2S-F .0900	2	GARCIA, LUISA K. & PEREZ, BRANDOR 149 PROSPECT ST LODI, NJ 149 PROSPECT ST	07644	152400 150500 302900	1072266	1072266 00 1072266	253831 253830 507661	261403 303202 564605	268100 268100 536200
40 46		15F	UNKNOWN 151 PROSPECT ST LODI, NJ 151 PROSPECT ST	07644	*EXEMPT*	00	00 00 00	00 00 00	00 00 00	00 00 00

4264900

15097746

00

75000

15022746

7097975

7924771

7511200

Block No. Lot No. Qualification Account No.	Land Dimensions Building Description Additional Lots Acreage	Prop. Class	Owner's Name Address City State Property Location	Billing Code Zip Code	Land Improvement Exemption Net Total	2025 Property Tax Special Dist	2025 Total Tax Deduction Net Tax	Amt.Billed 2025 1st Q 2nd Q Total	2nd Half 2025 3rd Q 4th Q Total	Preliminary 2026 Tax 1st Q 2nd Q Total
40 46 C000A 082100	.0000	2	MOURKAKOS, PANAGLOTI & IRENE 151 PROSPECT STREET LODI, NJ 151 PROSPECT ST UNIT A	07644	87100 257000 344100	1218114	1218114 00 1218114	288356 288356 576712	296958 344444 641402	304500 304500 609000
40 46 C000B 082100	.0000	2	KONEY, AYORKOR 151 PROSPECT STREET B LODI, NJ 151 PROSPECT ST UNIT B	07644	87100 257000 344100	1218114	1218114 00 1218114	288356 288356 576712	296958 344444 641402	304500 304500 609000
41 1.01 082200	4361 SF 1S-F .1001	2	NIKOLOPOULOS, MARIA 80 KIPP AVE LODI, NJ 80 KIPP AVE	07644	147700 209667 250200	885708	885708 00 885708	209668 209667 419335	215923 250450 466373	221400 221400 442800
41 3 082300	6139 SF 1S-B-2UG .1409	2	PATEL, PRAKASH & NIRU 76 KIPP AVE LODI, NJ 76 KIPP AVE	07644	159300 138300 297600	1053504	1053504 00 1053504	249389 249389 498778	256829 297897 554726	263400 263400 526800
41 5 082400	50X105 1S-F .1205	2	TIRICO, PASQUALE 70 KIPP AVE LODI, NJ 70 KIPP AVE	07644	153700 205100 358800	1270152	1270152 00 1270152	300675 300674 601349	309645 359158 668803	317500 317500 635000
41 7 082500	50X105 1S-F-2UG .1205	2	JOHNSON, SUSAN & INAIL 66 KIPP AVE LODI, NJ 66 KIPP AVE	07644	153700 172600 326300	1155102	1155102 00 1155102	273440 273439 546879	281597 326626 608223	288800 288800 577600
41 9 082600	50X105 1S-F-2UG .1205	2	ALLGEIER, ARTHUR & PATRICIA 64 KIPP AVE LODI, NJ 64 KIPP AVE	02640 07644	153700 135400 289100	1023414	1023414 00 1023414	242266 242266 484532	249493 289389 538882	255900 255900 511800
41 11 082700	50X105 1S-F .1205	2	ZHENG, QIN 154 NORWOOD AVE. #A LODI, NJ 60 KIPP AVE	00660 07644	153700 100600 254300	900222	900222 00 900222	213104 213103 426207	219461 254554 474015	225100 225100 450200
41 13 082800	75X105 2S-F .1808	2	AYON, KAREN & ALONSO, FANNY & JAMES 54 KIPP AVE LODI, NJ 54 KIPP AVE	07644	171100 268100 439200	1554768	1554768 00 1554768	368050 368049 736099	379030 439639 818669	388700 388700 777400
41 16 082900	45X105 1S-F .1085	2	MICHAEL, ADEL 241 BEECH COURT RIVER EDGE, NJ 48 KIPP AVE	07661	150200 111800 262000	927480	927480 00 927480	219556 219556 439112	226106 262262 488368	231900 231900 463800
41 18 083000	52.5X80 1S-F-G2 .0964	2	POLISSE, ROBERT & LINDA MAE 64 B NORTH FARVIEW AVE PARAMUS, NJ 95 ROOSEVELT AVE	07652	154400 218900 373300	1321482	1321482 00 1321482	312826 312825 625651	322158 373673 695831	330400 330400 660800
41 18.01 083001	52.5X80 1S-F-G2 .0964	2	POLISSE, ROBERT & LINDA MAE 65 B NORTH FARVIEW AVE PARAMUS, NJ 97 ROOSEVELT AVE	07652	154400 232500 386900	1369626	1369626 00 1369626	324223 324222 648445	333895 387286 721181	342400 342400 684800
41 21 083100	50X100 2S-F-3UG .1148	2	ABILITATO (ETALS), AGOSTINO 43 MCKINLEY AVE LODI, NJ 43 MCKINLEY AVE	07644	160000 209300 369300	1307322	1307322 00 1307322	309474 309473 618947	318706 369669 688375	326800 326800 653600
41 23 083200	50X100 1S-B .1148	2	GUARINO, MARILYN (S) 49 MCKINLEY AVE LODI, NJ 49 MCKINLEY AVE	07644	160000 120400 280400	992616 S1	992616 -25000 967616	228726 228725 457451	235735 274430 510165	241900 241900 483800

4575600

16197624

00

25000

16172624

7656209

8516415

8086400

Block No. Lot No. Qualification Account No.	Land Dimensions Building Description Additional Lots Acreage	Prop. Class	Owner's Name Address City State Property Location	Billing Code Zip Code	Land Improvement Exemption Net Total	2025 Property Tax Special Dist	2025 Total Tax Deduction Net Tax	Amt.Billed 2025 1st Q 2nd Q Total	2nd Half 2025 3rd Q 4th Q Total	Preliminary 2026 Tax 1st Q 2nd Q Total
41 25 083300	50X100 1S-B .1148	2	BARTOLONI, JOSEPH & SHARON L. 51 MCKINLEY AVE LODI, NJ 51 MCKINLEY AVE	07644	160000 123600 283600	1003944	1003944 00 1003944	237657 237657 475314	244747 283883 528630	251000 251000 502000
41 27 083400	75X100 1.5S-B-2UG .1722	2	EMMUEL, DAWOOD 55 MCKINLEY AVE LODI, NJ 55 MCKINLEY AVE	07644	177500 201900 379400	1343076	1343076 00 1343076	317938 317937 635875	327422 379779 707201	335800 335800 671600
41 30 083500	75X100 1.5S-B .1722	2	FOCARINO, LOUIS V. & NANCY 65 MCKINLEY AVE LODI, NJ 65 MCKINLEY AVE	07644	177500 168300 345800	1224132	1224132 00 1224132	289781 289780 579561	298426 346145 644571	306000 306000 612000
41 33 083600	75X100 2S-B .1722	2	CHAN, LISHEUN 69 MCKINLEY AVE LODI, NJ 69 MCKINLEY AVE	07644	177500 255100 432600	1531404	1531404 00 1531404	362519 362519 725038	373334 433032 806366	382900 382900 765800
41 36 083700	75X100 2S-B .1722	2	LISA, VINCENT M & PEARL 77 MCKINLEY AVE LODI, NJ 77 MCKINLEY AVE	07644	177500 342700 520200	1841508	1841508 00 1841508	435928 435927 871855	448933 520720 969653	460400 460400 920800
41 39 083800	50X100 2S-B .1148	2	JANOTS (ETALS), CARMELA (LE) (S) 81 MCKINLEY AVE LODI, NJ 81 MCKINLEY AVE	07644	160000 147800 307800	1089612 S1	1089612 -25000 1064612	251687 251686 503373	259382 301857 561239	266200 266200 532400
42 1 083900	50X100 2S-F .1148	2	PLAITIS, ANDREAS & DILLIS, MARIA 72 CENTRAL AVE LODI, NJ 72 CENTRAL AVE	07644	160000 266600 426600	1510164	1510164 00 1510164	357491 357491 714982	368156 427026 795182	377500 377500 755000
42 3 084000	75X100 2S-B .1722	2	LEVINE, MARIA RIBEIRO ETAL 14 LINCOLN PLACE LODI, NJ 68 CENTRAL AVE	07644	177500 319500 497000	1759380	1759380 00 1759380	416486 416486 832972	428911 497497 926408	439800 439800 879600
42 6 084100	50X100 2S-F-2UG .1148	2	MONICO, ROBERT C. (V) MARTHA L. 62 CENTRAL AVE LODI, NJ 62 CENTRAL AVE	07644	160000 102500 262500	929250 V1	929250 -25000 904250	213725 213725 427450	220288 256512 476800	226100 226100 452200
42 8 084200	50X100 2S-F-1UG .1148	2	MONCAYO, PEGGY M 60 CENTRAL AVE LODI, NJ 60 CENTRAL AVE	00660 07644	160000 129700 289700	1025538	1025538 00 1025538	242769 242768 485537	250011 289990 540001	256400 256400 512800
42 10 084300	75X112 2S-F-1UG .1928	2	MANGINELLI, AMANDA ROSA & GIUSEPPE 37 ROOSEVELT AVENUE LODI, NJ 37 ROOSEVELT AVE	07644	186000 233800 419800	1486092	1486092 00 1486092	351793 351792 703585	362288 420219 782507	371500 371500 743000
42 13 084400	50X112 1.5S-F .1286	2	NUNEZ, CONRADO & SONIA & ALEJANDRO 41 ROOSEVELT AVE LODI, NJ 41 ROOSEVELT AVE	07604	164400 281900 446300	1579902	1579902 00 1579902	374000 373999 747999	385157 446746 831903	395000 395000 790000
42 15 084500	62X112 1.5S-B .1594	2	SALOMON, MARISOL & KAREL 45 ROOSEVELT AVE LODI, NJ 45 ROOSEVELT AVE	00597 07644	174200 185500 359700	1273338	1273338 00 1273338	301429 301428 602857	310421 360060 670481	318300 318300 636600
42 18 084600	87X112 1.5S-B .2237	2	RIOTTO, VINCENT MARIO 120 CENTRAL AVE LODI, NJ 53 ROOSEVELT AVE	07644	193900 207100 401000	1419540	1419540 00 1419540	336038 336038 672076	346063 401401 747464	354900 354900 709800

5372000

19016880

00

50000

18966880

8978474

9988406

9483600

Block No. Lot No. Qualification Account No.	Land Dimensions Building Description Additional Lots Acreage	Prop. Class	Owner's Name Address City State Property Location	Billing Code Zip Code	Land Improvement Exemption Net Total	2025 Property Tax Special Dist	2025 Total Tax Deduction Net Tax	Amt.Billed 2025 1st Q 2nd Q Total	2nd Half 2025 3rd Q 4th Q Total	Preliminary 2026 Tax 1st Q 2nd Q Total
42 21 084700	75X112 1S-F .1928	2	MARTINS, JOSE GOMES & JACINTA 6 BLANCHFIELD COURT HOHOKUS, NEW JERSEY 57 ROOSEVELT AVE	07423	184100 274000 458100	1621674	1621674 00 1621674	383888 383888 767776	395340 458558 853898	405400 405400 810800
42 24 084800	50X112 2S-F .1286	2	LISNOW, JESSE & ALIEJA & HAL 63 ROOSEVELT AVE LODI, NJ 63 ROOSEVELT AVE	07644	164400 379400 543800	1925052	1925052 00 1925052	455705 455704 911409	469300 544343 1013643	481300 481300 962600
42 26 084900	50X112 1S-F .1286	2	COBAN, ERCAN & PINAR 88 WINDING WAY WOODCLIFF LAKE, NJ 81 ROOSEVELT AVE	07677	164400 26600 191000	676140	676140 00 676140	160058 160058 320116	164833 191191 356024	169000 169000 338000
42 28 085000	50X111 1.5S-F .1274	2	COBAN, ABID A (ABDULLAH) & GULZAR 45 KIPP AVE LODI, NJ 45 KIPP AVE	07644	155900 223900 379800	1344492	1344492 00 1344492	318273 318272 636545	327768 380179 707947	336100 336100 672200
42 30 085100	75X111 1S-F .1911	2	COBAN, ERCAN 88 WINDING WAY WOODCLIFF LAKE, NJ 49 KIPP AVE	07677	174400 257400 431800	1528572	1528572 00 1528572	361849 361848 723697	372644 432231 804875	382100 382100 764200
42 33 085200	50X111 1.5S-F-1UG .1274	2	PERAINO, VICTOR & GAIL A 57 KIPP AVE LODI, NJ 57 KIPP AVE	00597 07644	155800 168800 324600	1149084	1149084 00 1149084	272015 272015 544030	280130 324924 605054	287300 287300 574600
42 35 085300	50X111 1S-F-1UG .1274	2	HASCUP, HENRY & JOYCE 59 KIPP AVE LODI, NJ 59 KIPP AVE	00045 07644	155800 274500 430300	1523262	1523262 00 1523262	360592 360591 721183	371349 430730 802079	380800 380800 761600
42 37 085400	75X112 1S-B-1UG .1928	2	NARDINO, MICHAEL J. 80 HILLCREST AVE LODI, NJ 80 HILLCREST AVE	07644	184100 266200 450300	1594062	1594062 00 1594062	377352 377351 754703	388609 450750 839359	398500 398500 797000
42 40 085500	40X112 1S-B-1UG .1028	2	SCARCELLA, SALVATORE (V) & CLAIRE 62 HILLCREST AVE LODI, NJ 62 HILLCREST AVE	07644	156500 189600 346100	1225194 V1	1225194 -25000 1200194	283782 283782 567564	292434 340196 632630	300000 300000 600000
42 42 085600	35X112 1S-B .0900	2	MYGEN LTD LIABILITY CO 60 HILLCREST AVENUE LODI, NEW JERSEY 60 HILLCREST AVE	07644	137300 237500 374800	1326792	1326792 00 1326792	314083 314082 628165	323453 375174 698627	331700 331700 663400
42 43 085700	50X112 1S-CB-2UG .1286	2	ST. GEORGE, RICHARD P. 114 COLUMBIA AVE CRANFORD, NJ 56 HILLCREST AVE	07016	164400 141300 305700	1082178	1082178 00 1082178	256177 256176 512353	263819 306006 569825	270500 270500 541000
42 45 085800	50X112 1S-B-2UG .1286	2	RACHELSKI, THOMAS & ELIZABETH 90 GROVE ST. OAKLAND, NJ 52 HILLCREST AVE	07436	164400 159800 324200	1147668 V1	1147668 -25000 1122668	265430 265429 530859	273535 318274 591809	280700 280700 561400
42 47 085900	75X112 1S-CB-1UG .1928	2	MOHTARAM, ALI REZA 48 HILLCREST AVENUE LODI, NJ 48 HILLCREST AVE	07644	184100 345900 530000	1876200	1876200 00 1876200	444140 444140 888280	457390 530530 987920	469100 469100 938200
42 50 086000	50X112 1S-F-2AG .1286	2	ISABEL, CARLOS M (ETAL) 42 HILLCREST AVENUE LODI, NJ 42 HILLCREST AVE	07644	164400 301600 466000	1649640	1649640 00 1649640	390508 390508 781016	402158 466466 868624	412400 412400 824800

5556500

19670010

00

50000

19620010

9287696

10332314

9809800

Block No. Lot No. Qualification Account No.	Land Dimensions Building Description Additional Lots Acreage	Prop. Class	Owner's Name Address City State Property Location	Billing Code Zip Code	Land Improvement Exemption Net Total	2025 Property Tax Special Dist	2025 Total Tax Deduction Net Tax	Amt.Billed 2025 1st Q 2nd Q Total	2nd Half 2025 3rd Q 4th Q Total	Preliminary 2026 Tax 1st Q 2nd Q Total
42 52 086100	75X112 1S-CB-2UG .1928	2	CUHADARYAN, CARRIE TRSTES/ETAL 36 HILLCREST AVE LODI, NJ 36 HILLCREST AVE	07644	184100 225800 409900	1451046	1451046 00 1451046	343497 343496 686993	353744 410309 764053	362800 362800 725600
43 1 086200	100X50 2S-F .1148	2	TELESCA, RONALD J & KAREN A 126 GROVE ST LODI, NJ 126 GROVE ST	00660 07644	160000 155000 315000	1115100	1115100 00 1115100	263970 263970 527940	271845 315315 587160	278800 278800 557600
43 3 086300	50X100 2S-F-1UG .1148	2	DE SIERVO, JOSEPH T. JR. & LISA M. 88 CENTRAL AVE LODI, NJ 88 CENTRAL AVE	00660 07644	160000 189100 349100	1235814	1235814 00 1235814	292546 292546 585092	301273 349449 650722	309000 309000 618000
43 5 086400	45X100 1S-F .1033	2	JIMENEZ, ARIADNIE I ETALS 84 CENTRAL AVENUE LODI, NJ 84 CENTRAL AVE	07644	156500 157500 314000	1111560	1111560 00 1111560	263132 263132 526264	270982 314314 585296	277900 277900 555800
43 7 086600	50X80 2S-F .0918	2	LO DICO, PETER 633 SADDLE RIVER RD SADDLE BROOK, NJ 27 HILLCREST AVE	07663	153000 127400 280400	992616	992616 00 992616	234976 234975 469951	241985 280680 522665	248200 248200 496400
43 8 086500	50X80 1S-F .0918	2	DE LEON, OLIVER LUIS CRUZ ETAL 31 HILLCREST AVE LODI, NJ 31 HILLCREST AVE	07644	153000 134700 287700	1018458	1018458 00 1018458	241093 241092 482185	248285 287988 536273	254600 254600 509200
43 10 086700	50X100 1S-F .1148	2	WILLIAMSON, LEEBERT A & ANN MARIE 35 HILLCREST AVENUE LODI, NJ 35 HILLCREST AVE	07644	160000 136200 296200	1048548	1048548 00 1048548	248216 248215 496431	255621 296496 552117	262100 262100 524200
43 12 086800	50X125 1S-F .1435	2	CACERES, BRYAN J. 41 HILLCREST AVENUE LODI, NEW JERSEY 41 HILLCREST AVE	00660 07644	168800 340000 508800	1801152	1801152 00 1801152	426375 426374 852749	439095 509308 948403	450300 450300 900600
43 14 086900	50X112 1S-F .1286	2	GHOBRIL, MEDHAT G & ABO SEIF, R.M 43 HILLCREST AVE LODI, NJ 43 HILLCREST AVE	01003 07644	164400 110600 275000	973500	973500 00 973500	230450 230450 460900	237325 275275 512600	243400 243400 486800
43 16 087000	50X112 2S-F-2UG .1286	2	BERBERI (ETAL), ERMELINDA 325 SPRINGFIELD AVENUE HASBROUK HEIGHTS, NJ 47 HILLCREST AVE	00660 07604	164400 159800 324200	1147668	1147668 00 1147668	271680 271679 543359	279785 324524 604309	286900 286900 573800
43 18 087100	50X112 1S-F .1286	2	CAKE, REDIAN & BESA 51 HILLCREST AVE LODI, NJ 51 HILLCREST AVE	07644	164400 230700 395100	1398654	1398654 00 1398654	331094 331094 662188	340971 395495 736466	349700 349700 699400
43 20 087200	50X112 1S-F .1286	2	EISELE, RICHARD C. 492 CEDAR LANE PARAMUS, NJ 55 HILLCREST AVE	07652	164400 258600 423000	1497420	1497420 00 1497420	354474 354474 708948	365049 423423 788472	374400 374400 748800
43 22 087300	25X112 2S-F .0643	2	KOLAKOVIC, MUMIN & MALICA 59 HILLCREST AVE LODI, NJ 59 HILLCREST AVE	07644	130200 152300 282500	1000050	1000050 00 1000050	236735 236735 473470	243798 282782 526580	250000 250000 500000
43 23 087400	50X112 1S-F .1286	2	YESILYURT, ISKENDER & ANA 197 CRESCENT AVENUE WYCKOFF, NJ 73 HILLCREST AVE	00672 07481	164400 276800 441200	1561848	1561848 00 1561848	369726 369725 739451	380756 441641 822397	390500 390500 781000

4902100

17353434

00

00

17353434

8215921

9137513

8677200

Block No. Lot No. Qualification Account No.	Land Dimensions Building Description Additional Lots Acreage	Prop. Class	Owner's Name Address City State Property Location	Billing Code Zip Code	Land Improvement Exemption Net Total	2025 Property Tax Special Dist	2025 Total Tax Deduction Net Tax	Amt.Billed 2025 1st Q 2nd Q Total	2nd Half 2025 3rd Q 4th Q Total	Preliminary 2026 Tax 1st Q 2nd Q Total
43 25 087500	75X112 2S-F .1928	2	RODRIGUES, JOSEPH J & DARLENE CHINNI- 79 HILLCREST AVE LODI, NJ 79 HILLCREST AVE	07644	184100 260000 444100	1572114	V1 1572114 -25000 1547114	372156 372156 744312	370758 432044 802802	386800 386800 773600
43 28 087600	50X111 1S-F .1274	2	TADROS, GUIRGUIS S & RAWA 63 KIPP AVE LODI, NJ 63 KIPP AVE	00660 07644	155800 113000 268800	951552	951552 00 951552	225255 225254 450509	231975 269068 501043	237900 237900 475800
43 30 087700	75X111 1S-F .1911	2	PINCKNEY, WILLIAM & MARJORIE 65 KIPP AVE LODI, NJ 65 KIPP AVE	07644	174300 216000 390300	1381662	1381662 00 1381662	327072 327071 654143	336829 390690 727519	345400 345400 690800
43 33 087800	50X111 2S-B-1UG .1274	2	BALDINO, FRANK (V) & S. 75 KIPP AVE LODI, NJ 75 KIPP AVE	07644	155700 184200 339900	1203246	V1 1203246 -25000 1178246	278587 278586 557173	287084 333989 621073	294600 294600 589200
43 35 087900	50X111 2S-F-2UG .1274	2	ROSARIO, ANA K & VARGAS, JACQUELIN A 79 KIPP AVE LODI, NJ 79 KIPP AVE	07644	155700 250700 406400	1438656	1438656 00 1438656	340564 340563 681127	350723 406806 757529	359700 359700 719400
43 37 088000	50X112 1.5S-B-2UG .1286	2	LIO, FRANK M & LAURIE A 170 GROVE ST LODI, NJ 170 GROVE ST	07644	164400 216800 381200	1349448	1349448 00 1349448	319446 319445 638891	328976 381581 710557	337400 337400 674800
43 39 088100	75X112 2S-F .1928	2	DICHIARA (ETAL), ALISA NUNNO 45 ESSEX ST STE. 201 HACKENSACK, NJ 164 GROVE ST	07601	184100 176700 360800	1277232	1277232 00 1277232	302351 302350 604701	311371 361160 672531	319300 319300 638600
43 42 088200	75X112 1S-B .1928	2	CASSETTA, STEPHEN & LORRAINE 160 GROVE ST LODI, NJ 160 GROVE ST	00660 07644	184100 195400 379500	1343430	1343430 00 1343430	318021 318021 636042	327509 379879 707388	335900 335900 671800
43 45 088300	75X112 1.5S-B-2UG .1928	2	152 GROVE STREET LLC NJ 152 GROVE ST LODI, NJ 152 GROVE ST	07644	184100 173800 357900	1266966	1266966 00 1266966	299921 299920 599841	308868 358257 667125	316700 316700 633400
43 48.01 088400	37X112 1S-F .0951	2	SHARMA (ETALS), MITALIBEN 148 GROVE ST LODI, NJ 148 GROVE ST	00660 07644	154500 107800 262300	928542	928542 00 928542	219808 219807 439615	226365 262562 488927	232100 232100 464200
43 50 088500	37X112 2S-F .0951	2	FOCARINO, CYNTHIA 136 GROVE ST LODI, NJ 136 GROVE ST	07644	154500 113100 267600	947304	947304 00 947304	224249 224249 448498	230939 267867 498806	236800 236800 473600
43 51 088600	50X100 1S-F .1148	2	RAMOS, JESENIA 132 GROVE ST LODI, NJ 132 GROVE ST	07644	160000 121700 281700	997218	997218 00 997218	236065 236064 472129	243107 281982 525089	249300 249300 498600
43 53 088700	50X125 TWO FAMILY .1435	2	REALPE, EDUARDO & SUSANA 128 GROVE ST LODI, NJ 128 GROVE ST	00660 07644	168800 330700 499500	1768230	1768230 00 1768230	418581 418581 837162	431069 499999 931068	442100 442100 884200
44 1.01 088800	73X75 1S-F .1257	2	ALMONTE, NATIVIDAD 104 GROVE ST LODI, NJ 104 GROVE ST	00660 07644	163300 154100 317400	1123596	1123596 00 1123596	265982 265981 531963	273916 317717 591633	280900 280900 561800

4957400

17549196

00

50000

17499196

8296106

9203090

8749800

Block No. Lot No. Qualification Account No.	Land Dimensions Building Description Additional Lots Acreage	Prop. Class	Owner's Name Address City State Property Location	Billing Code Zip Code	Land Improvement Exemption Net Total	2025 Property Tax Special Dist	2025 Total Tax Deduction Net Tax	Amt.Billed 2025 1st Q 2nd Q Total	2nd Half 2025 3rd Q 4th Q Total	Preliminary 2026 Tax 1st Q 2nd Q Total
44 4 088900	50X100 1.5S-F .1148	2	YIP, SHARON 110 HUNTER ST LODI, NJ 110 HUNTER ST	07644	160000 131800 291800	1032972	1032972 00 1032972	244529 244528 489057	251824 292091 543915	258200 258200 516400
44 6 089000	50X100 1S-F .1148	2	COBO, CARLOS A & ESPOSITO, VANDA 106 HUNTER STREET LODI, NJ 106 HUNTER ST	07644	160000 201200 361200	1278648	1278648 00 1278648	302686 302685 605371	311716 361561 673277	319700 319700 639400
44 8 089100	50X100 1.5S-B .1148	2	RAVAL, GIRISH & NIRMALA 100 HUNTER ST LODI, NJ 100 HUNTER ST	07644	160000 210500 370500	1311570	1311570 S1 -25000 1286570	304229 304229 608458	313492 364620 678112	321600 321600 643200
44 10 089200	50X112 1S-F .1286	2	TOOR, MOHAMMAD A. & ANJUM S. 9 HILLCREST AVE LODI, NJ 9 HILLCREST AVE	06763 07644	164400 233300 397700	1407858	1407858 00 1407858	333273 333272 666545	343215 398098 741313	352000 352000 704000
44 12 089300	50X112 2S-B .1286	2	S&N REALTY HOLDINGS LLC 210 WILKLIAMS AVE HASBROUCK HEIGHTS, NJ 17 HILLCREST AVE	07604	164400 95600 260000	920400	920400 00 920400	217880 217880 435760	224380 260260 484640	230100 230100 460200
44 14 089400	62.5X100 1S-B .1435	2	DELACRUZ, INGUERBER & JESSICA 21 HILLCREST AVE LODI, NJ 21 HILLCREST AVE	07644	168800 235300 404100	1430514	1430514 00 1430514	338636 338636 677272	348738 404504 753242	357600 357600 715200
44 17 089500	62.5X100 1S-CB .1435	2	LUCERO, AURELIO LUCERO & ANTONIO 82 CENTRAL AVE. LODI, NJ 83 CENTRAL AVE	07644	168800 193100 361900	1281126	1281126 00 1281126	303273 303272 606545	312320 362261 674581	320300 320300 640600
44 19 089600	100X100 1S-B .2296	2	BREWSTER, CARMEN D 122 GROVE ST LODI, NJ 122 GROVE ST	07644	195000 325000 520000	1840800	1840800 V1 -25000 1815800	429510 429510 859020	442510 514270 956780	454000 454000 908000
44 23 089700	75X112 1.5S-B-2UG .1928	2	BORROWDALE, LOUISE P 118 GROVE ST LODI, NJ 118 GROVE ST	00660 07644	184100 244200 428300	1516182	1516182 00 1516182	358916 358915 717831	369623 428728 798351	379000 379000 758000
44 26 089800	.111AC 1S-F .1110	2	THORNTON V. CAROL 110 GROVE ST LODI, NJ 110 GROVE ST	07644	158800 167400 326200	1154748	1154748 00 1154748	273356 273355 546711	281511 326526 608037	288700 288700 577400
45 1 089900	50X100 1.5S-F .1148	2	ESTRADA, EDER M LUNA 130 HUNTER ST LODI, NJ 130 HUNTER ST	07604	160000 173200 333200	1179528	1179528 00 1179528	279222 279221 558443	287552 333533 621085	294900 294900 589800
45 3 090000	75X100 2S-F-1UG .1722	2	O'KELLY, SEAN K 126 HUNTER ST LODI, NJ 126 HUNTER ST	07644	177500 108200 285700	1011378	1011378 00 1011378	239417 239416 478833	246559 285986 532545	252800 252800 505600
45 6 090100	75X100 1S-B .1722	2	LEAK, MARGARET LUCILLE ETALS 101 GROVE ST LODI, NJ 101 GROVE ST	07644	177500 255100 432600	1531404	1531404 00 1531404	362519 362519 725038	373334 433032 806366	382900 382900 765800
45 9 090200	100X100 1S-B .2296	2	DI MARIA (ETALS), FREDERICK M 111 GROVE ST LODI, NJ 111 GROVE ST	00660 07644	195000 437200 632200	2237988	2237988 00 2237988	529784 529783 1059567	545589 632832 1178421	559500 559500 1119000

5405400

19135116

00

50000

19085116

9034451

10050665

9542600

Block No. Lot No. Qualification Account No.	Land Dimensions Building Description Additional Lots Acreage	Prop. Class	Owner's Name Address City State Property Location	Billing Code Zip Code	Land Improvement Exemption Net Total	2025 Property Tax Special Dist	2025 Total Tax Deduction Net Tax	Amt.Billed 2025 1st Q 2nd Q Total	2nd Half 2025 3rd Q 4th Q Total	Preliminary 2026 Tax 1st Q 2nd Q Total
45 13 090300	100X52 1.5S-B .1194	2	ANEKE, IFEOMA & EDWIN O 119 GROVE ST LODI, NJ 119 GROVE ST	07644	161400 212600 374000	1323960	1323960 00	313412 313412	322762 374374	331000 331000 662000
45 16 090400	73X100 2S-F-1UG .1676	2	BARRERA, HUGO H & SILVIA C 101 CENTRAL AVE LODI, NJ 101 CENTRAL AVE	00660 07644	176100 208400 384500	1361130	1361130 00	322211 322211	331824 384884	340300 340300 680600
45 18 090500	28X100 2S-B .0643	2	SILVA, CARMEN & XAVIER 105 CENTRAL AVE LODI, NJ 105 CENTRAL AVE	07644	130100 137500 267600	947304	947304 00	224249 224249	230939 267867	236800 236800 473600
45 20 090600	47X100 1S-F .1079	2	PENA, GLENNY & JOSE F ADAMES 128 GARIBALDI AVE LODI, NJ 22 MADISON ST	00660 07644	157900 122200 280100	991554	991554 00	234724 234724	241726 280380	247900 247900 495800
45 21 090700	50X100 1S-B .1148	2	PARIS, MELISSA S 16 MADISON ST LODI, NJ 16 MADISON ST	07644	160000 151200 311200	1101648	1101648 00	260786 260785	268566 311511	275400 275400 550800
45 23 090800	50X100 2S-B-2UG .1148	2	ISIP, JOSEPH F & SHERYLL 12 MADISON STREET LODI, NJ 12 MADISON ST	07644	160000 237300 397300	1406442	1406442 00	332938 332937	342870 397697	351600 351600 703200
46 1 090900	100X100 1S-F .2296	2	RUSSO, SANDRA 130 CENTRAL AVE LODI, NJ 130 CENTRAL AVE	07644	195000 269400 464400	1643976	1643976 00	382918 382917	407027 471114	411000 411000 822000
46 5 091000	75X100 1.5S-B-2UG .1722	2	RIOTTO, VINCENT & MARIA 120 CENTRAL AVE LODI, NJ 120 CENTRAL AVE	07644	177500 248200 425700	1506978	1506978 00	356737 356736	367379 426126	376700 376700 753400
46 8 091200	50X100 2S-F .1148	2	BESIM, RUGOVA & ESMERALDA, ALIAJ 11 BRONX RIVER RD #6D YONKERS, NY 116 CENTRAL AVE	10704	160000 211700 371700	1315818	1315818 00	311485 311484	320777 372072	329000 329000 658000
46 10 091300	75X100 1S-F .1722	2	PUCCIARELLI, JUDITH 112 CENTRAL AVE LODI, NJ 112 CENTRAL AVE	07644	177500 140600 318100	1126074	1126074 00	266568 266568	274520 318418	281500 281500 563000
46 13 091400	50X100 1S-F .1148	2	D'ONOFRIO, JILL 106 CENTRAL AVE LODI, NJ 106 CENTRAL AVE	07644	160000 142700 302700	1071558	1071558 00	253663 253662	261230 303003	267900 267900 535800
46 15 091500	50X100 1.5S-F .1148	2	HRONCICH, MICHAEL 100 CENTRAL AVE LODI, NJ 100 CENTRAL AVE	07644	160000 141600 301600	1067664	1067664 00	252741 252741	260281 301901	266900 266900 533800
46 17 091600	75X100 1S-F .1722	2	LAMA JR, CHARLES & SALVATORE 161 MADISON AVE MIDLAND PARK, NJ 96 CENTRAL AVE	07432	177500 114300 291800	1032972	1032972 00	244529 244528	251824 292091	258200 258200 516400
46 20 091700	40X100 .0918	1	NUNNO, WILLIAM R & KATHIE 45 ESSEX ST STE 201 HACKENSACK, NJ 133 GROVE ST	07601	76500 0 76500	270810	270810 00	64107 64107	66020 76576	67700 67700 135400

4567200

16167888

00

00

16167888

7642129

8525759

8083800

Block No. Lot No. Qualification Account No.	Land Dimensions Building Description Additional Lots Acreage	Prop. Class	Owner's Name Address City State Property Location	Billing Code Zip Code	Land Improvement Exemption Net Total	2025 Property Tax Special Dist	2025 Total Tax Deduction Net Tax	Amt.Billed 2025 1st Q 2nd Q Total	2nd Half 2025 3rd Q 4th Q Total	Preliminary 2026 Tax 1st Q 2nd Q Total
46 22 091800	60X100 1S-B .1377	2	NUNNO, WILLIAM R & KATHIE 45 ESSEX ST STE 201 HACKENSACK, NJ 135 GROVE ST	07601	167000 184000 351000	1242540	1242540 00 1242540	294138 294138 588276	302913 351351 654264	310600 310600 621200
46 24 091900	50X100 1S-B .1148	2	SALVO (TRSTE), JACK & KATHLEEN 11 MONROE STREET LODI, NJ 11 MONROE ST	07644	160000 208500 368500	1304490	1304490 00 1304490	308803 308803 617606	318016 368868 686884	326100 326100 652200
46 26 092000	50X100 1S-B .1148	2	CUCCHIARA, S(V) & R M 15 MONROE ST LODI, NJ 15 MONROE ST	07644	160000 128600 288600	1021644 V1	1021644 -25000 996644	235597 235597 471194	242812 282638 525450	249200 249200 498400
46 28 092100	50X100 1S-F-1UG .1148	2	QUINONES, MIRIAM 17 MONROE ST LODI, NJ 17 MONROE ST	07644	160000 122700 282700	1000758	1000758 00 1000758	236903 236902 473805	243970 282983 526953	250200 250200 500400
46 30 092200	50X100 1S-F .1148	2	ASSIA, ANTOINETTE 21 MONROE ST LODI, NJ 21 MONROE ST	07644	160000 101500 261500	925710	925710 00 925710	219137 219137 438274	225675 261761 487436	231400 231400 462800
46 32 092300	68X100 2S-F .1561	2	ARCHILA, JUAN L & IVELISSE 25 MONROE STREET LODI, NJ 25 MONROE ST	07644 00660	173000 302900 475900	1684686	1684686 00 1684686	398805 398804 797609	410702 476375 887077	421200 421200 842400
46 34 092400	42X100 2S-F .0964	2	RIVERA, MIGUEL A & GINA E PICO 31 MONROE ST LODI, NJ 31 MONROE ST	07644	154500 283800 438300	1551582	1551582 00 1551582	367296 367295 734591	378253 438738 816991	387900 387900 775800
46 35 092500	64X100 1S-B .1469	2	TOPCIU, BAJRAM & MEDIHA 35 MONROE STREET LODI, NJ 35 MONROE ST	07644	170000 220700 390700	1383078	1383078 00 1383078	327407 327406 654813	337174 391091 728265	345800 345800 691600
47 1 092600	112X100 2S-F .2571	2	D'AMICO, JOSEPH A & CAROLE L 34 MONROE ST LODI, NJ 34 MONROE ST	07644	203800 197000 400800	1418832	1418832 00 1418832	335871 335870 671741	345891 401200 747091	354700 354700 709400
47 6 092700	62X100 1.5S-B-UG .1423	2	PATALANO, ARLENE J. 28 MONROE ST LODI, NJ 28 MONROE ST	07644	168800 230300 399100	1412814	1412814 00 1412814	334446 334446 668892	344423 399499 743922	353200 353200 706400
47 8 092800	75X100 2S-B .1722	2	THORPE, ROSA 22 MONROE ST LODI, NJ 22 MONROE ST	07644	177500 166700 344200	1218468	1218468 00 1218468	288440 288439 576879	297045 344544 641589	304600 304600 609200
47 11 092900	50X100 2S-F .1148	2	GROSSO, KATHLEEN 16 MONROE ST LODI, NJ 16 MONROE ST	07644 00672	160000 134900 294900	1043946	1043946 00 1043946	247127 247126 494253	254499 295194 549693	261000 261000 522000
47 13 093000	75X100 2S-F-2UG .1722	2	ORTEGA, ROCIO 12 MONROE ST LODI, NJ 12 MONROE ST	07644	177500 133400 310900	1100586	1100586 00 1100586	260535 260534 521069	268307 311210 579517	275100 275100 550200
47 16 093100	90X100 2S-F .2066	2	CRUZ JR, CAMILO & IVETTE 149 GROVE ST LODI, NJ 149 GROVE ST	07644 00154	188000 196000 384000	1359360	1359360 00 1359360	321792 321792 643584	331392 384384 715776	339800 339800 679600

4991100

17668494

00

25000

17643494

8352586

9290908

8821600

Block No. Lot No. Qualification Account No.	Land Dimensions Building Description Additional Lots Acreage	Prop. Class	Owner's Name Address City State Property Location	Billing Code Zip Code	Land Improvement Exemption Net Total	2025 Property Tax Special Dist	2025 Total Tax Deduction Net Tax	Amt.Billed 2025 1st Q 2nd Q Total	2nd Half 2025 3rd Q 4th Q Total	Preliminary 2026 Tax 1st Q 2nd Q Total
47 20 093200	60X100 1S-F .1377	2	LOPICCOLO, SARAH 155 GROVE ST LODI, NJ 155 GROVE ST	07644	167000 198600 365600	1294224	1294224 00 1294224	306373 306373 612746	315513 365965 681478	323600 323600 647200
47 22 093300	50X100 1S-F .1148	2	AMEZQUINTA, YUDERKA & JOSE 163 GROVE ST LODI, NJ 163 GROVE ST	07644	160000 162100 322100	1140234	1140234 00 1140234	269920 269920 539840	277972 322422 600394	285100 285100 570200
47 24 093400	75X100 1S-F-1UG .1722	2	HAN, HEUNGJOO & SAWADA, HARUKA 11 SHERIDAN ST LODI, NJ 11 SHERIDAN ST	07644	177500 220600 398100	1409274	1409274 00 1409274	333608 333608 667216	343560 398498 742058	352300 352300 704600
47 27 093500	50X100 2S-F .1148	2	DEJESUS FAMILY TRUST 15 SHERIDAN ST LODI, NJ 15 SHERIDAN ST	07644	160000 121400 281400	996156	996156 00 996156	235814 235813 471627	242848 281681 524529	249000 249000 498000
47 29 093600	50X100 1S-F .1148	2	SEPPENTINO (ETALS), ROBERT 82 MT PLEASANT AVE WALLINGTON, NJ 21 SHERIDAN ST	07057	160000 115200 275200	974208	974208 00 974208	230618 230617 461235	237498 275475 512973	243600 243600 487200
47 31 093700	60X100 2S-F-2UG .1377	2	FERREIRA, FRANK & LILIANA 23 SHERIDAN ST LODI, NJ 23 SHERIDAN ST	07644	167000 226400 393400	1392636	1392636 00 1392636	329670 329669 659339	339504 393793 733297	348200 348200 696400
47 34 093800	65X100 1S-F-2UG .1492	2	XHYDOLLARI, BASHKIN (ETALS) 25 SHERIDAN STREET LODI, NJ 25 SHERIDAN ST	00660 07644	170500 261300 431800	1528572	1528572 00 1528572	361849 361848 723697	372644 432231 804875	382100 382100 764200
47 35 093900	75X100 1.5S-F .1722	2	FERRER, JOSE MANUEL & ELLIE 27 SHERIDAN ST LODI, NJ 27 SHERIDAN ST	07644	177500 237700 415200	1469808	1469808 00 1469808	347938 347937 695875	358318 415615 773933	367500 367500 735000
48 1 094000	62X99 1S-B .1409	2	SILVA, XAVIER & DIAZ, DHIANA N 186 WOODSIDE AVE LODI, NJ 186 WOODSIDE AVE	07644	168400 226100 394500	1396530	1396530 00 1396530	330591 330591 661182	340454 394894 735348	349100 349100 698200
48 4 094100	62X99 1S-F .1409	2	STUMP, JAMES & NICOLE 192 WOODSIDE AVE LODI, NJ 192 WOODSIDE AVE	07644	168500 127000 295500	1046070	1046070 00 1046070	247629 247629 495258	255017 295795 550812	261500 261500 523000
48 5 094200	50X100 1S-B-1UG .1148	2	RANI, NEELAM 68 MONROE STREET LODI, NJ 68 MONROE ST	07644	160000 246300 406300	1438302	1438302 00 1438302	340480 340479 680959	350637 406706 757343	359600 359600 719200
48 7 094300	50X100 1S-F .1148	2	BATTAGLIA, PETER & ROSE 16 NORWOOD ROAD SPRINGFIELD, NJ 64 MONROE ST	07081	160000 122400 282400	999696	999696 00 999696	236652 236651 473303	243711 282682 526393	249900 249900 499800
48 9 094400	50X100 1S-F .1148	2	ROSA, GLENSA L&MOLINA, ARMANDO 60 MONROE ST LODI, NJ 60 MONROE ST	07644	160000 225900 385900	1366086	1366086 00 1366086	323385 323384 646769	333032 386285 719317	341500 341500 683000
48 11 094500	65X100 1.5S-F-2UG .1492	2	NUNEZ, SARA L. 58 MONROE ST LODI, NJ 58 MONROE ST	00672 07644	170500 151700 322200	1140588	1140588 00 1140588	270004 270003 540007	278059 322522 600581	285100 285100 570200

4969600

17592384

00

00

17592384

8329053

9263331

8796200

Block No. Lot No. Qualification Account No.	Land Dimensions Building Description Additional Lots Acreage	Prop. Class	Owner's Name Address City State Property Location	Billing Code Zip Code	Land Improvement Exemption Net Total	2025 Property Tax Special Dist	2025 Total Tax Deduction Net Tax	Amt.Billed 2025 1st Q 2nd Q Total	2nd Half 2025 3rd Q 4th Q Total	Preliminary 2026 Tax 1st Q 2nd Q Total
48 14 094700	60X100 2S-F .1377	2	PERILLO, GERALD & JO ANN 54 MONROE ST LODI, NJ 54 MONROE ST	07644	167000 232800 399800	1415292	1415292 00 1415292	335033 335032 670065	345028 400199 745227	353800 353800 707600
48 16.01	50X100 .1148	2	COBAN, YELDA 388 QUEENS CT RIDGEWOOD, NJ 101 JEFFERSON AVE	07450	160000 305000 465000	1646100	1646100 00 1646100	389670 389670 779340	401295 465465 866760	411500 411500 823000
48 16.02	50X100 .1148	2	COBAN, ABIT & ZEKI 103 JEFFERSON AVE LODI, NJ 103 JEFFERSON AVE	07644	160000 331000 491000	1738140	1738140 00 1738140	411458 411458 822916	423733 491491 915224	434500 434500 869000
48 16.03	50X100 .1148	2	BORYCZEWSKI, CHRISTINE, (ETAL) 105 JEFFERSON AVE LODI, NJ 105 JEFFERSON AVE	07644	160000 328300 488300	1728582	1728582 00 1728582	409196 409195 818391	421403 488788 910191	432100 432100 864200
48 22 094900	100X50 1S-B .1148	2	CEVALLOS, DORA M & CESESTINO M 41 SHERIDAN ST LODI, NJ 41 SHERIDAN ST	00378 07644	160000 166200 326200	1154748	1154748 00 1154748	273356 273355 546711	281511 326526 608037	288700 288700 577400
48 24 095000	75X100 2S-F-2UG .1722	2	INGENITO, LOUIS V. (V) & MARLENE 49 SHERIDAN ST LODI, NJ 49 SHERIDAN ST	07644	177500 234100 411600	1457064 V1	1457064 -25000 1432064	338671 338671 677342	348961 405761 754722	358000 358000 716000
48 27 095100	75X100 1S-CB .1722	2	ESSIG, KYLE 59 SHERIDAN STREET LODI, NJ 59 SHERIDAN ST	07644	177500 249600 427100	1511934	1511934 00 1511934	357910 357910 715820	368587 427527 796114	378000 378000 756000
48 30 095200	50X100 1S-F .1148	2	DJORDJIOVSKI, TRAJKO & IRENA 63 SHERIDAN AVE LODI, NJ 63 SHERIDAN ST	02994 07644	160000 109000 269000	952260	952260 00 952260	225422 225422 450844	232147 269269 501416	238100 238100 476200
48 32 095300	75X100 1S-S .1722	2	SPATUZZA, JOSEPH JR & LYNELL 67 SHERIDAN ST LODI, NJ 67 SHERIDAN ST	00660 07644	177500 202000 379500	1343430	1343430 00 1343430	318021 318021 636042	327509 379879 707388	335900 335900 671800
48 35 095400	75X99 1S-B .1705	2	VELIA, MARTIN & SULAJ, BUJAR ETALS 194 WOODSIDE AVE LODI, NJ 194 WOODSIDE AVE	07644	177200 240600 417800	1479012	1479012 00 1479012	350117 350116 700233	360562 418217 778779	369800 369800 739600
49 1 095500	100X74 1S-B .1699	2	NUNNO, ALISA & TRACIE 45 ESSEX S / SUITE 201 HACKENSACK, NJ 168 WOODSIDE AVE	07601	176800 197300 374100	1324314	1324314 00 1324314	313496 313496 626992	322848 374474 697322	331100 331100 662200
49 4 095600	50X100 1S-F .1148	2	SAGRI, CARLO 156 CENTRAL AVE LODI, NJ 160 CENTRAL AVE	07644	160000 39600 199600	706584	706584 00 706584	167265 167265 334530	172255 199799 372054	176600 176600 353200
49 7 095800	75X100 2S-2FAM. .1722	2	SAGRI, SALVATORE & ANTONINA 156 CENTRAL AVE LODI, NJ 156 CENTRAL AVE	07644	177500 297000 474500	1679730	1679730 00 1679730	397631 397631 795262	409494 474974 884468	419900 419900 839800
49 9 095900	50X100 1.5S-B-1UG .1148	2	MARTINS, JOSE & GRACINDA 154 CENTRAL AVE LODI, NJ 154 CENTRAL AVE	07644	160000 223500 383500	1357590	1357590 00 1357590	321373 321373 642746	330961 383883 714844	339400 339400 678800

5507000

19494780

00

25000

19469780

9217234

10252546

9734800

Block No. Lot No. Qualification Account No.	Land Dimensions Building Description Additional Lots Acreage	Prop. Class	Owner's Name Address City State Property Location	Billing Code Zip Code	Land Improvement Exemption Net Total	2025 Property Tax Special Dist	2025 Total Tax Deduction Net Tax	Amt.Billed 2025 1st Q 2nd Q Total	2nd Half 2025 3rd Q 4th Q Total	Preliminary 2026 Tax 1st Q 2nd Q Total
49 11 096000	50X100 2S-F-2UG .1148	2	PERCONTI GEORGIA 146 CENTRAL AVENUE LODI, NJ 146 CENTRAL AVE	07644	160000 237200 397200	1406088	1406088 00 1406088	332854 332853 665707	342784 397597 740381	351500 351500 703000
49 13 096100	50X100 1S-B-1UG .1148	2	FERRERAS, GUILLERMO 140 CENTRAL AVE LODI, NJ 140 CENTRAL AVE	07075	160000 157700 317700	1124658	1124658 00 1124658	266233 266232 532465	274175 318018 592193	281200 281200 562400
49 15 096200	62X100 2S-B-2UG .1423	2	PYNDUS, ANDREA SUAREZ ETAL 138 CENTRAL AVE LODI, NJ 138 CENTRAL AVE	07644	168800 251800 420600	1488924	1488924 00 1488924	352463 352463 704926	362978 421020 783998	372200 372200 744400
49 18 096300	62X100 1.5S-B-2UG .1423	2	DACCURSO, JOYCE 134 CENTRAL AVE LODI, NJ 134 CENTRAL AVE	07644	169100 208100 377200	1335288	1335288 00 1335288	316094 316093 632187	325524 377577 703101	333800 333800 667600
49 20 096400	50X100 1S-F-2UG .1148	2	D'ERRICO, LAURIE & MATTHEW H 95 JEFFERSON AVE LODI, NJ 95 JEFFERSON AVE	07644	160000 98200 258200	914028	914028 00 914028	216372 216371 432743	222827 258458 481285	228500 228500 457000
49 22 096500	50X100 2S-F .1148	2	D'ERRICO HERMAN W 99 JEFFERSON AVE LODI, NJ 99 JEFFERSON AVE	07644	160000 202400 362400	1282896	1282896 00 1282896	303692 303691 607383	312751 362762 675513	320700 320700 641400
49 24 096600	75X100 1S-B .1722	2	GHAZZAWI, PETER 53 MONROE STREET LODI, NJ 53 MONROE ST	07644 00660	177500 242400 419900	1486446	1486446 00 1486446	351877 351876 703753	362374 420319 782693	371600 371600 743200
49 27 096700	75X100 1S-F .1722	2	SANTACROCE, LIBORIO 59 MONROE STREET LODI, NJ 59 MONROE ST	07644	177500 145300 322800	1142712	1142712 00 1142712	270507 270506 541013	278577 323122 601699	285700 285700 571400
49 30 096800	50X100 1S-F-1UG .1148	2	GURBAKHASH, KAUR TRUTEE 4 JOAN TERRACE MONTVALE, NJ 63 MONROE ST	07645	160000 165500 325500	1152270	1152270 00 1152270	272769 272769 545538	280907 325825 606732	288100 288100 576200
49 32 096900	.103AC 1S-C-1UG .1030	2	VAZQUEZ, WENDY L 69 MONROE STREET LODI, NJ 69 MONROE ST	07644 00660	148600 69300 217900	771366	771366 00 771366	182601 182600 365201	188048 218117 406165	192800 192800 385600
49 33 097000	50X60 2S-F .0689	2	COELLO(ETAL), FERNANDO R 71 MONROE ST LODI, NJ 71 MONROE ST	07644 00660	146000 93100 239100	846414	846414 00 846414	200366 200366 400732	206343 239339 445682	211600 211600 423200
49 35 097200	99X50 1S-B .1136	2	MAZZOLA, LOIS ANN 195 PASSAIC ST. GARFIELD, NEW JERSEY 75 MONROE ST	07026	159700 201300 361000	1277940	1277940 00 1277940	302518 302518 605036	311543 361361 672904	319500 319500 639000
49 37 097300	50X99 1S-F .1136	2	DIAZ, PIERRE 176 WOODSIDE AVENUE LODI, NJ 176 WOODSIDE AVE	07644	159700 124300 284000	1005360	1005360 00 1005360	237992 237992 475984	245092 284284 529376	251300 251300 502600
50 1 097400	100X100 1S-CB .2296	4A	304 HARRISON AVENUE LLC 31 LESWING AVENUE SADDLE BROOK, NJ 304 HARRISON AVE	07663	325000 362900 687900	2435166	2435166 00 2435166	576461 576460 1152921	593658 688587 1282245	608800 608800 1217600

4991400

17669556

00

00

17669556

8365589

9303967

8834600

Block No. Lot No. Qualification Account No.	Land Dimensions Building Description Additional Lots Acreage	Prop. Class	Owner's Name Address City State Property Location	Billing Code Zip Code	Land Improvement Exemption Net Total	2025 Property Tax Special Dist	2025 Total Tax Deduction Net Tax	Amt.Billed 2025 1st Q 2nd Q Total	2nd Half 2025 3rd Q 4th Q Total	Preliminary 2026 Tax 1st Q 2nd Q Total
50 5 097500	65X100 2S-B-C .1492	4C	HARRISON AVE ASSOC LLC PO BOX 276 NORWOOD, NJ 306 HARRISON AVE	07648	222500 123000 345500	1223070	1223070 00 1223070	289529 289529 579058	298167 345845 644012	305800 305800 611600
50 8 097600	35X100 3S-B .0803	2	YZELLARI, ERVIS & TERIOLA 318 HARRISON AVE LODI, NJ 318 HARRISON AVE	07648	159800 198700 358500	1269090	1269090 00 1269090	300423 300423 600846	309386 358858 668244	317300 317300 634600
50 9 097700	75X100 2S-F-2UG .1722	2	SCHREIB, FRED 320 HARRISON AVE LODI, NJ 320 HARRISON AVE	07644	159800 181600 341400	1208556	1208556 00 1208556	286094 286093 572187	294628 341741 636369	302100 302100 604200
50 13 097800	50X100 1S-S-1UG .1148	2	GIMADIEVA, ILNARA 328 HARRISON AVE LODI, NJ 328 HARRISON AVE	07644	144000 161800 305800	1082532	1082532 00 1082532	256261 256260 512521	263906 306105 570011	270600 270600 541200
50 14 097900	50X100 1S-F .1148	2	BRETON, JOSE R & CARMEN, MAYRA DEL 330 HARRISON AVE LODI, NJ 330 HARRISON AVE	07644	144000 78600 222600	788004	788004 00 788004	186539 186539 373078	192104 222822 414926	197000 197000 394000
50 16 098000	50X100 1S-F .1148	2	ZUNIGA, JORGE & TATIANA 334 HARRISON AVE LODI, NJ 334 HARRISON AVE	07644	144000 76300 220300	779862	779862 00 779862	184612 184611 369223	190119 220520 410639	195000 195000 390000
50 18 098100	50X100 2S-F-2UG .1148	2	VASQUEZ, SEBASTIAN 336 HARRISON AVE LODI, NJ 336 HARRISON AVE	07644 00660	144000 159200 303200	1073328	1073328 00 1073328	254082 254081 508163	261662 303503 565165	268300 268300 536600
50 20 098300	50X100 1.5S-F-2UG .1148	2	HODGE JAMES 342 HARRISON AVE LODI, NJ 342 HARRISON AVE	07644	144000 239600 383600	1357944 v1	1357944 -25000 1332944	315207 315207 630414	324797 377733 702530	333200 333200 666400
50 22 098400	75X100 1S-F .1722	2	GASATAYA, JOHN & JENNIFER ETALS 348 HARRISON AVE LODI, NJ 348 HARRISON AVE	07644	159800 508400 668200	2365428	2365428 00 2365428	559952 559951 1119903	576657 668868 1245525	591400 591400 1182800
50 25 098600	50X100 2S-F .1148	2	RIBEIRO, JOAQUIM M & MARIA M 352 HARRISON AVE LODI, NJ 352 HARRISON AVE	07644	144000 280100 424100	1501314	1501314 00 1501314	355396 355396 710792	365998 424524 790522	375300 375300 750600
50 27 098700	50X100 2S-F-2UG .1148	2	MERENDINO, ALDO & VIRGA, LINA 356 HARRISON AVE LODI, NJ 356 HARRISON AVE	07644	144000 188500 332500	1177050	1177050 00 1177050	278635 278635 557270	286948 332832 619780	294300 294300 588600
50 29 098800	50X100 1.5S-F-1UG .1148	2	MASTROPAOLO, JOSEPH 50 EAST SADDLE RIVER RD SADDLE RIVER, NJ 362 HARRISON AVE	07458	144000 120400 264400	935976	935976 00 935976	221568 221567 443135	228177 264664 492841	234000 234000 468000
50 31 098900	50X100 2S-F .1148	2	366 HARRISON, LLC 366 HIGHLAND AVENUE WOODRIDGE, NJ 366 HARRISON AVE	07075	144000 259200 403200	1427328	1427328 00 1427328	337882 337881 675763	347962 403603 751565	356800 356800 713600
50 33 099000	.125AC 2S-F .1250	2	TURKU, ARBEN & KLEMENTINA 368 HARRISON AVE LODI, NJ 368 HARRISON AVE	07644	132100 254000 386100	1366794	1366794 00 1366794	323552 323552 647104	333204 386486 719690	341700 341700 683400

4959400

17556276

00

25000

17531276

8299457

9231819

8765600

Block No. Lot No. Qualification Account No.	Land Dimensions Building Description Additional Lots Acreage	Prop. Class	Owner's Name Address City State Property Location	Billing Code Zip Code	Land Improvement Exemption Net Total	2025 Property Tax Special Dist	2025 Total Tax Deduction Net Tax	Amt.Billed 2025 1st Q 2nd Q Total	2nd Half 2025 3rd Q 4th Q Total	Preliminary 2026 Tax 1st Q 2nd Q Total
50 35 099100	73X111 1S-CB .1860	4A	HEROLD AND CO INC 480 PASSAIC ST HACKENSACK, NJ 374 HARRISON AVE	07601	185400 194400 379800	1344492	1344492 00	318273 318272 636545	327768 380179 707947	336100 336100 672200
50 37.01 099200	50X125 2S-F .1435	2	TOSUNI-O'NEILL, DIANA 8 UNGAVA DR NEW CITY, NY 376 HARRISON AVE	10956	151800 209400 361200	1278648	1278648 00	302686 302685 605371	311716 361561 673277	319700 319700 639400
50 38 099300	.25 AC 2S-B .2500	2	LARMONIE, BARBARA 333 FARNHAM AVE LODI, NJ 333 FARNHAM AVE	00660 07644	201200 203100 404300	1431222	1431222 00	338804 338803 677607	348911 404704 753615	357800 357800 715600
50 41 099500	50X100 1S-F .1148	2	PIENIAZEK, SLAWOMIR & AGNIESZKA 325 FARNHAM AVE LODI, NJ 325 FARNHAM AVE	07644	160000 120900 280900	994386	994386 00	235395 235394 470789	242417 281180 523597	248600 248600 497200
50 43 099600	50X100 2S-F .1148	2	VARMA. SHILPIKA TRSTE 50 DEY ST #261 JERSEY CITY, NJ 321 FARNHAM AVE	07306	160000 210600 370600	1311924	1311924 00	310563 310563 621126	319828 370970 690798	328000 328000 656000
50 45 00000000	75X100 1S-B .1722	2	ARIAS, JUAN & MARIA 313 FARNHAM AVE LODI, NJ 313 FARNHAM AVE	00660 07644	177500 108100 285600	1011024	1011024 00	239333 239333 478666	246473 285885 532358	252800 252800 505600
50 48 099800	75X100 1S-F .1722	2	MARQUES, NELSON F 299 FARNHAM AVE LODI, NJ 309 FARNHAM AVE	07644	177500 25000 202500	716850	716850 00	169695 169695 339390	174758 202702 377460	179200 179200 358400
50 51 099900	75X100 2S-B-C .1722	4C	LEONE, VINCENT 3 HIGH POINT CIRCLE FRANKLIN, NJ 303 FARNHAM AVE	05925 07416	177500 250000 427500	1513350	1513350 00	358245 358245 716490	368933 427927 796860	378300 378300 756600
50 54 100000	50X100 1S-F-1UG .1148	2	MARQUES, NELSON F 299 FARNHAM AVE LODI, NJ 299 FARNHAM AVE	07644	160000 310800 470800	1666632	1666632 00	394531 394530 789061	406301 471270 877571	416700 416700 833400
50 56 100100	25X100 .0574	2	ALLIAJ, DERVISH & FATMIRE 297 FARNHAM AVE LODI, NJ 297 FARNHAM AVE	07644	128300 143300 271600	961464	961464 00	227601 227601 455202	234391 271871 506262	240400 240400 480800
50 57 100200	75X100 1S-F .1722	2	CSMH, LLC 6 JAEALYN DRIVE EAST HANOVER, NJ 293 FARNHAM AVE	07936	177500 316500 494000	1748760	1748760 00	413972 413972 827944	426322 494494 920816	437200 437200 874400
50 60 100300	50X100 2S-F .1148	2	PAPAROZZI, AMELIA 287 FARNHAM AVE LODI, NJ 287 FARNHAM AVE	07644	160000 103400 263400	932436	932436 00	220730 220729 441459	227314 263663 490977	233100 233100 466200
50 62 100400	75X100 2S-F .1722	2	SABATINO, MICHAEL 283 FARNHAM AVE LODI, NJ 283 FARNHAM AVE	07644	177500 191300 368800	1305552	1305552 00	309055 309054 618109	318275 369168 687443	326400 326400 652800
50 65 100500	75X100 1S-F-1UG .1722	2	KAZAN, ABDUL J 279 FARNHAM AVE LODI, NJ 279 FARNHAM AVE	07644	177500 307500 485000	1716900	1716900 00	406430 406430 812860	418555 485485 904040	429200 429200 858400

5066000

17933640

00

00

17933640

8490619

9443021

8967000

Block No. Lot No. Qualification Account No.	Land Dimensions Building Description Additional Lots Acreage	Prop. Class	Owner's Name Address City State Property Location	Billing Code Zip Code	Land Improvement Exemption Net Total	2025 Property Tax Special Dist	2025 Total Tax Deduction Net Tax	Amt.Billed 2025 1st Q 2nd Q Total	2nd Half 2025 3rd Q 4th Q Total	Preliminary 2026 Tax 1st Q 2nd Q Total
50 68 100700	50X100 2S-B-1UG .1148	2	FIDUCCIA, GIUSEPPE ETALS 273 FARNHAM AVE LODI, NJ 273 FARNHAM AVE	07644	160000 191500 351500	1244310	1244310 00 1244310	294557 294557 589114	303345 351851 655196	311100 311100 622200
50 70 100800	75X100 2S-F .1722	2	GIAMBATTISTA, VICTOR JR 271 FARNHAM AVE LODI, NJ 271 FARNHAM AVE	07644	177500 322500 500000	1770000 V1	1770000 -25000 1745000	412750 412750 825500	425250 494250 919500	436300 436300 872600
50 73 100900	50X100 2S-B .1148	2	ARIAS, HENRY & JAIME P 265 FARNHAM AVE LODI, NJ 265 FARNHAM AVE	07644	160000 210000 370000	1309800	1309800 00 1309800	310060 310060 620120	319310 370370 689680	327500 327500 655000
51 1 101000	53X123 3S-F .1497	2	DUKLESKI, TANAS & LENKA P.O. BOX 915 GARFIELD, NJ 380 HARRISON AVE	00660 07026	204500 121400 325900	1153686	1153686 00 1153686	273105 273104 546209	281252 326225 607477	288400 288400 576800
51 3 101100	25X125 1S-F .0717	2	ROSARIO-CRUZ, ANYELINA J 382 HARRISON AVE LODI, NJ 382 HARRISON AVE	07644	132100 177800 309900	1097046	1097046 00 1097046	259697 259696 519393	267444 310209 577653	274300 274300 548600
51 4 101200	50X125 1S-F .1435	2	SPENCE, FLORIDA 384 HARRISON AVE LODI, NJ 384 HARRISON AVE	00660 07644	152000 148900 300900	1065186	1065186 00 1065186	252155 252154 504309	259677 301200 560877	266300 266300 532600
51 8 C0001	8.333 PC 2S-B .0000	2	UNKNOWN 396 HARRISON AVE LODI, NJ 396 HARRISON AVE	07644	*EXEMPT*	00	00 00 00	00 00 00	00 00 00	00 00 00
51 8 C0001	8.333 PC 2S-B .0000	2	396 HAVERSON LLC 29-36 ERICSSON ST EAST ELMHURST, NY 396 HARRISON AVE APT 1	11369	75000 105700 180700	639678	639678 00 639678	151427 151426 302853	155944 180881 336825	159900 159900 319800
51 8 C0002	8.333 PC 2S-B .0000	2	YALONG, AMABLE & CLARITA 396 HARRISON AVENUE #2 LODI, NJ 396 HARRISON AVE #2	07644	75000 90000 165000	584100	584100 00 584100	138270 138270 276540	142395 165165 307560	146000 146000 292000
51 8 C0003	8.333 PC 2S-B .0000	2	LOTTMANN, AMY M 396 HARRISON AVE #3 LODI, NJ 396 HARRISON AVE #3	00660 07644	75000 105700 180700	639678	639678 00 639678	151427 151426 302853	155944 180881 336825	159900 159900 319800
51 8 C0004	8.333 PC 2S-B .0000	2	SARMEINTO, ALBERTO 396 HARRISON AVE #104 LODI, NJ 396 HARRISON AVE #4	07644	75000 105700 180700	639678	639678 00 639678	151427 151426 302853	155944 180881 336825	159900 159900 319800
51 8 C0005	8.333 PC 2S-B .0000	2	BOUNEKTA, KHALED 396 HARRISON AVE #5 201 LODI, NJ 396 HARRISON AVE #5	07644	75000 107400 182400	645696	645696 00 645696	152852 152851 305703	157411 182582 339993	161400 161400 322800
51 8 C0006	8.333 PC 2S-B .0000	2	NEUENSCHWANDER, MERLE(V) 396 HARRISON AVE ,#6 LODI, NJ 396 HARRISON AVE #6	07644	75000 107400 182400	645696 V1	645696 -25000 620696	146602 146601 293203	151161 176332 327493	155200 155200 310400
51 8 C0007	8.333 PC 2S-B .0000	2	CHENANE, KARIM & ABDI, HASSIBA 396 HARRISON AVE #203 LODI, NJ 396 HARRISON AVE #7	07644	75000 107400 182400	645696	645696 00 645696	152852 152851 305703	157411 182582 339993	161400 161400 322800

3412500

12080250

00

50000

12030250

5694353

6335897

6015200

Block No. Lot No. Qualification Account No.	Land Dimensions Building Description Additional Lots Acreage	Prop. Class	Owner's Name Address City State Property Location	Billing Code Zip Code	Land Improvement Exemption Net Total	2025 Property Tax Special Dist	2025 Total Tax Deduction Net Tax	Amt.Billed 2025 1st Q 2nd Q Total	2nd Half 2025 3rd Q 4th Q Total	Preliminary 2026 Tax 1st Q 2nd Q Total
51 8 C0008	8.333 PC 2S-B .0000	2	MAZZEI, EMANUELE 291 COLBY PLACE PARAMUS, NJ 396 HARRISON AVE #8	00660 07652	75000 107400 182400	645696	645696 00 645696	152852 152851 305703	157411 182582 339993	161400 161400 322800
51 8 C0009	8.333 PC 2S-B .0000	2	PIAZZA, JOHN & PEREZ, CELESTE 396 HARRISON AVE #9 LODI, NJ 396 HARRISON AVE #9	00660 07644	75000 105200 180200	637908	637908 00 637908	151008 151007 302015	155513 180380 335893	159500 159500 319000
51 8 C0010	8.333 PC 2S-B .0000	2	CANGIALOSI, MARCO 98 ST JOSEPH BLVD LODI, NJ 396 HARRISON AVE # 10	07644	75000 105200 180200	637908	637908 00 637908	151008 151007 302015	155513 180380 335893	159500 159500 319000
51 8 C0011	8.333 PC 2S-B .0000	2	CANGIALOSI, MARCO 98 ST JOSEPH BLVD LODI, NJ 396 HARRISON AVE # 11	07644	75000 105200 180200	637908	637908 00 637908	151008 151007 302015	155513 180380 335893	159500 159500 319000
51 8 C0012	8.333 PC 2S-B .0000	2	DEVANEY, DIANE TRSTE 766 CATHY ANN CT PARAMUS, NJ 396 HARRISON AVE #12	07652	75000 105200 180200	637908	637908 00 637908	151008 151007 302015	155513 180380 335893	159500 159500 319000
51 12 101500	100X132 .3030	2	41 MAJOR REALTY LLC 41 WEST 28TH STREET NEW YORK, NY 400 HARRISON AVE	10001	196900 1403100 1600000	5664000	5664000 00 5664000	1340800 1340800 2681600	1380800 1601600 2982400	1416000 1416000 2832000
51 16 101600	50X135 2S-S .1550	2	BORDONARO, JOSEPH 410 HARRISON AVE LODI, N J 410 HARRISON AVE	00597 07644	154100 229200 383300	1356882	1356882 00 1356882	321206 321205 642411	330788 383683 714471	339200 339200 678400
51 18 101700	50X137 2S-B-C .1573	4C	414 HARRISON, LLC (ETAL) 110 DAVID PLACE HILLSDALE, NJ 414 HARRISON AVE	07642	173000 413200 586200	2075148	2075148 00 2075148	491236 491235 982471	505891 586786 1092677	518800 518800 1037600
51 20 101800	50X140 2S-B .1607	2	GOLDEN IMAGE REALTY 189 HARRISON AVE GARFIELD, NEW JERSEY 418 HARRISON AVE	07026	156300 233700 390000	1380600	1380600 00 1380600	326820 326820 653640	336570 390390 726960	345200 345200 690400
51 22 101900	100X142 .163AC .3260	15C	BOROUGH OF LODI ONE MEMORIAL DRIVE LODI, NJ HARRISON AVE-WATER TANK	07644	*EXEMPT*	00	00 00 00	00 00 00	00 00 00	00 00 00
51 26.01 102100	50X100 2S-F .1148	2	CARLSON, & CASESA, & MANNO 387 FARNHAM AVE LODI, NJ 387 FARNHAM AVE	07644	160000 156500 316500	1120410	1120410 00 1120410	265227 265227 530454	273140 316816 589956	280100 280100 560200
51 26.02 102200	50X100 2S-F .1148	2	SINGH, BALBIR 383 FARNHAM AVE LODI, NJ 383 FARNHAM AVE	01516 07644	160000 138400 298400	1056336	1056336 00 1056336	250060 250059 500119	257519 298698 556217	264100 264100 528200
51 30 102300	50X100 2S-F .1148	2	DE NOBILE, JOHN 5052 35TH RD N ARLINGTON, VA 379 FARNHAM AVE	22207	160000 149900 309900	1097046 V1	1097046 -25000 1072046	253447 253446 506893	261194 303959 565153	268000 268000 536000
51 32 102400	50X100 2S-F .1148	2	ALVAREZ, LEVIS & WENDY C. 375 FARNHAM AVE LODI, NJ 375 FARNHAM AVE	00672 07644	160000 162700 322700	1142358	1142358 00 1142358	270423 270422 540845	278490 323023 601513	285600 285600 571200

5110200

18090108

00

25000

18065108

8552196

9512912

9032800

Block No. Lot No. Qualification Account No.	Land Dimensions Building Description Additional Lots Acreage	Prop. Class	Owner's Name Address City State Property Location	Billing Code Zip Code	Land Improvement Exemption Net Total	2025 Property Tax Special Dist	2025 Total Tax Deduction Net Tax	Amt.Billed 2025 1st Q 2nd Q Total	2nd Half 2025 3rd Q 4th Q Total	Preliminary 2026 Tax 1st Q 2nd Q Total
51 34 102500	50X100 1.5S-F .1148	2	BAHLOUL, AHMED H 369 FARNHAM AVENUE LODI, NJ 369 FARNHAM AVE	07446	160000 163000 323000	1143420	1143420 00 1143420	270674 270674 541348	278749 323323 602072	285900 285900 571800
51 36 102600	50X100 2S-F .1148	2	STANKIEWICZ, GEORGE & DONNA 347 DOREMUS AVE GLEN ROCK, NJ 367 FARNHAM AVE	07452	160000 157500 317500	1123950	1123950 00 1123950	266065 266065 532130	274003 317817 591820	281000 281000 562000
51 38 102700	50X100 2S-F .1148	2	LAZON, BLANCA H & KEVIN 363 FARNHAM AVE LODI, NJ 363 FARNHAM AVE	07644	160000 153500 313500	1109790	1109790 00 1109790	262713 262713 525426	270551 313813 584364	277400 277400 554800
51 40 102800	50X100 2S-F .1148	2	GERALDES, LILLIANA ETALS 359 FARNHAM AVE LODI, NJ 359 FARNHAM AVE	07644	160000 155800 315800	1117932	1117932 00 1117932	258391 258390 516781	278786 322365 601151	279500 279500 559000
51 42 102900	50X100 2S-F .1148	2	STANKIEWICZ, GEORGE 347 DOREMUS AVE GLEN ROCK, NJ 355 FARNHAM AVE	07452	160000 139500 299500	1060230	1060230 00 1060230	250981 250981 501962	258469 299799 558268	265100 265100 530200
51 44 103000	50X100 1S-F .1148	2	ENRICK, CHRISTINE 351 FARNHAM AVE LODI, NJ 351 FARNHAM AVE	07644	160000 112800 272800	965712	965712 00 965712	228607 228606 457213	235427 273072 508499	241400 241400 482800
51 46 103100	75X100 1S-F .1722	2	ANGELA PATRICIA YEPES LIVING TRUST 343 FARNHAM AVENUE LODI, NJ 343 FARNHAM AVE	07644	177500 110700 288200	1020228	1020228 00 1020228	241512 241511 483023	248717 288488 537205	255100 255100 510200
51 49 103200	43X100 2S-F .0987	2	OSMANI, MENTOR & ARJETA 341 FARNHAM AVE LODI, NJ 341 FARNHAM AVE	07644	155800 183000 338800	1199352	1199352 00 1199352	283915 283914 567829	292385 339138 631523	299800 299800 599600
51 50.01 103300	43X100 2S-F .0987	2	TUFARO, PATRICIA 339 FARNHAM AVE LODI, NJ 339 FARNHAM AVE	07644	155800 135400 291200	1030848	1030848 00 1030848	244026 244025 488051	251306 291491 542797	257700 257700 515400
52 1 103400	125X250 .7174	15C	BOROUGH OF LODI ONE MEMORIAL DRIVE LOD, NJ HARRISON AVE-WATER TANK	07644	*EXEMPT*	00	00 00 00	00 00 00	00 00 00	00 00 00
52 6 103500	50X151 1S-S .1733	2	MAURY, JERRY P 438 HARRISON AVE LODI, NJ 438 HARRISON AVE	07644	160400 64300 224700	795438	795438 00 795438	188299 188298 376597	193916 224925 418841	198900 198900 397800
52 8 103600	50X155 2S-S .1779	2	HASHEM, SHOWK 440 HARRISON AVE LODI, NJ 440 HARRISON AVE	07644	161300 230600 391900	1387326	1387326 00 1387326	328413 328412 656825	338210 392291 730501	346800 346800 693600
52 10 103700	100X158 2S-B .3627	2	KOT, RAEYI L & WILLIE M 444 HARRISON AVE LODI, NJ 444 HARRISON AVE	07644	213300 336700 550000	1947000	1947000 00 1947000	460900 460900 921800	474650 550550 1025200	486800 486800 973600
52 14 103800	50X162 .1860	2	KATTO, WILLIAMS & EMELY 454 HARRISON AVE LODI, NJ 454 HARRISON AVE	07644	163200 287600 450800	1595832	1595832 00 1595832	377771 377770 755541	389041 451250 840291	399000 399000 798000

4377700

15497058

00

00

15497058

7324526

8172532

7748800

Block No. Lot No. Qualification Account No.	Land Dimensions Building Description Additional Lots Acreage	Prop. Class	Owner's Name Address City State Property Location	Billing Code Zip Code	Land Improvement Exemption Net Total	2025 Property Tax Special Dist	2025 Total Tax Deduction Net Tax	Amt.Billed 2025 1st Q 2nd Q Total	2nd Half 2025 3rd Q 4th Q Total	Preliminary 2026 Tax 1st Q 2nd Q Total
52 16 103900	50X165 1S-B .1894	2	GIUSTO, SOFIA 458 HARRISON AVE LODI, NJ 458 HARRISON AVE	07644	164100 160900 325000	1150500	1150500 00	272350 272350 544700	280475 325325 605800	287600 287600 575200
52 18 104000	45X167 2S-B .1725	2	MUJA, ERGIS 466 HARRISON AVE LODI, NJ 466 HARRISON AVE	07644	161100 124800 285900	1012086	1012086 00	239585 239584 479169	246732 286185 532917	253000 253000 506000
52 20 104100	82X172 2S-F-1UG .3238	2	MUJA, ERGIS 468 HARRISON AVE LODI, NJ 468 HARRISON AVE	07644	198100 222000 420100	1487154	1487154 00	352044 352044 704088	362546 420520 783066	371800 371800 743600
52 20.01 104200	89X147 2S-F .3003	2	LUNA, FRANCES ETALS 55 GIRABALDI AVE LODI, NJ 505 FARNHAM AVE	07644	210400 390100 600500	2125770	2125770 00	503219 503219 1006438	518232 601100 1119332	531400 531400 1062800
52 23 104300	125X182 2S-B-C .5223	4C	J.C. REALTY LODI LLC 925 E 28TH ST PATERSON, NJ 476 HARRISON AVE	05925 07505	471800 1016200 1488000	5267520	5267520 00	1246944 1246944 2493888	1284144 1489488 2773632	1316900 1316900 2633800
52 28 104400	50X190 1S-B .2181	2	CHAVEZ, CHRISTIAN & GUANANGA, MARITZA 482 HARRISON AVENUE LODI, NJ 482 HARRISON AVE	07644	172300 184500 356800	1263072	1263072 00	298999 298998 597997	307919 357156 665075	315800 315800 631600
52 29.01 104500	19X137 .0598	1	GAD, AHMED 493 FARNHAM AVE LODI, NJ FARNHAM AVE	07644	18300 0 18300	64782	64782 00	15336 15335 30671	15793 18318 34111	16200 16200 32400
52 30 104600	50X194 1S-B-2UG .2227	2	COTTONE, ALMA K 488 HARRISON AVE LODI, NJ 488 HARRISON AVE	07644	173900 346600 520500	1842570	1842570 00	436179 436179 872358	449192 521020 970212	460600 460600 921200
52 30.01 104700	52X135 2S-F .1612	2	GAD, AHMED 493 FARNHAM AVE LODI, NJ 493 FARNHAM AVE	07644	174300 284600 458900	1624506	1624506 00	384559 384558 769117	396031 459358 855389	406100 406100 812200
52 31.01 104800	52X132 1S-F .1576	2	DOMINQUEZ, JUAN 489 FARNHAM AVE LODI, NJ 489 FARNHAM AVE	07644	173200 76800 250000	885000	885000 00	209500 209500 419000	215750 250250 466000	221300 221300 442600
52 32.01 104900	52X129 1S-F .1540	2	ESPER, ELIE 485 FARNHAM AVENUE LODI, NJ 485 FARNHAM AVE	07644	172100 183100 355200	1257408	1257408 00	297658 297657 595315	306538 355555 662093	314400 314400 628800
52 32.02 105000	50X125 2S-F .1435	2	ARRIGO FAMILY (TRUST) 492 HARRISON AVE LODI, NJ 492 HARRISON AVE	07644	151900 319800 471700	1669818	1669818 00	395285 395284 790569	407077 472172 879249	417500 417500 835000
52 32.03 C000A	25X125 .0717	2	CHERESHINSKY, OLEG & NATALIE 496A HARRISON AVE LODI, NJ 496A HARRISON AVE	07644	73500 239300 312800	1107312	1107312 00	262127 262126 524253	269947 313112 583059	276800 276800 553600

5863700

20757498

00

00

20757498

9827563

10929935

10378800

Block No. Lot No. Qualification Account No.	Land Dimensions Building Description Additional Lots Acreage	Prop. Class	Owner's Name Address City State Property Location	Billing Code Zip Code	Land Improvement Exemption Net Total	2025 Property Tax Special Dist	2025 Total Tax Deduction Net Tax	Amt.Billed 2025 1st Q 2nd Q Total	2nd Half 2025 3rd Q 4th Q Total	Preliminary 2026 Tax 1st Q 2nd Q Total
52 32.03 C000B	25X125 .0717	2	LEE, JACKIE 496A HARRISON AVE LODI, NJ 496B HARRISON AVE	07644	73500 239300 312800	1107312	1107312 00 1107312	262127 262126 524253	269947 313112 583059	276800 276800 553600
52 32.04 105200	50X125 2S-F .1435	2	CANNICI, ROSALIE & ANTHONY(S) 500 HARRISON AVE LODI, NJ 500 HARRISON AVE	07644	151900 143100 295000	1044300	1044300 -25000 1019300	240960 240960 481920	248335 289045 537380	254800 254800 509600
52 32.05 105300	50X125 2S-F .1435	2	CANNICI, ANTHONY & ROSALIE 500 HARRISON AVE LODI, NJ 504 HARRISON AVE	07644	151900 150100 302000	1069080	1069080 00 1069080	253076 253076 506152	260626 302302 562928	267300 267300 534600
52 32.06 105400	50X125 2S-F .1435	2	LODI HOUSE HOLDING LLC 1216 16TH ST FORT LEE, NJ 508 HARRISON AVE	07024	151900 172800 324700	1149438	1149438 00 1149438	272099 272098 544197	280216 325025 605241	287400 287400 574800
52 32.07 105500	88X135 2S-F-2UG .2727	2	ZUCCARO, SALVATORE & VINCENZA 64 COMMERCE STREET GARFIELD, NJ 512 HARRISON AVE	07026	187300 426400 613700	2172498	2172498 00 2172498	514281 514280 1028561	529623 614314 1143937	543100 543100 1086200
52 32.08 105600	1.88 AC 1.8800	15C	BOROUGH OF LODI ONE MEMORIAL DRIVE LODI, NJ FARNHAM AVE-VACANT LAND	07644	*EXEMPT*	00	00 00 00	00 00 00	00 00 00	00 00 00
52 33 105700	52X127 1S-F .1516	2	LEDESMA, PAULO & PERALTA, JONATHAN 481 FARNHAM AVENUE LODI, NJ 481 FARNHAM AVE	07644	171100 128600 299700	1060938	1060938 00 1060938	251149 251148 502297	258641 300000 558641	265200 265200 530400
52 34 105800	52X124 1S-F .1480	2	MILLER, BRIAN C 477 FARNHAM AVE LODI, NJ 477 FARNHAM AVE	07644	170000 96800 266800	944472	944472 00 944472	223579 223578 447157	230249 267066 497315	236100 236100 472200
52 35 105900	52X121 1S-F .1444	2	BURD, LON M & LUCELENIA 475 FARNHAM AVE LODI, NJ 475 FARNHAM AVE	07644	169000 138900 307900	1089966	1089966 00 1089966	258021 258020 516041	265718 308207 573925	272500 272500 545000
52 36 106000	52X118 1S-F .1409	2	OVANEZIAN, DESPINA SIMONA 469 FARNHAM AVE LODI, NJ 469 FARNHAM AVE	07644	168300 171500 339800	1202892	1202892 00 1202892	284753 284752 569505	293248 340139 633387	300700 300700 601400
52 37 106100	52X115 2S-F-2UG .1373	2	SALERNO, FELICE, (ETALS) 465 FARNHAM AVE LODI, NJ 465 FARNHAM AVE	07644	167200 259300 426500	1509810	1509810 00 1509810	357407 357407 714814	368070 426926 794996	377500 377500 755000
52 38 106200	52X112 1S-F .1337	2	NORKETT, HELENA DEBRA 461 FARNHAM AVE LODI, NJ 461 FARNHAM AVE	00154 07644	166100 225500 391600	1386264	1386264 00 1386264	328161 328161 656322	337951 391991 729942	346600 346600 693200
52 39 106300	52X110 1S-F .1313	2	KOWALIK, RONALD & HELEN 457 FARNHAM AVE LODI, NJ 457 FARNHAM AVE	00660 07644	162400 150700 313100	1108374	1108374 00 1108374	262378 262378 524756	270205 313413 583618	277100 277100 554200
52 40 106400	52X106 1S-F .1265	2	SINGH, ANJU & NIRMAL 453 FARNHAM AVE LODI, NJ 453 FARNHAM AVE	00660 07644	162900 126500 289400	1024476	1024476 00 1024476	242518 242517 485035	249752 289689 539441	256100 256100 512200

4483000

15869820

00

25000

15844820

7501010

8343810

7922400

Block No. Lot No. Qualification Account No.	Land Dimensions Building Description Additional Lots Acreage	Prop. Class	Owner's Name Address City State Property Location	Billing Code Zip Code	Land Improvement Exemption Net Total	2025 Property Tax Special Dist	2025 Total Tax Deduction Net Tax	Amt.Billed 2025 1st Q 2nd Q Total	2nd Half 2025 3rd Q 4th Q Total	Preliminary 2026 Tax 1st Q 2nd Q Total
52 41 106500	77X105 2X59 1S-F .0942	2	MILLER, KEVIN & SANDRA LEE 449 FARNHAM AVE LODI, NJ 449 FARNHAM AVE	07644	186300 146000 332300	1176342	1176342 00 1176342	278468 278467 556935	286775 332632 619407	294100 294100 588200
52 42.03 106600	46X133 1S-F .1404	2	MURATOVA, LOBAR 445 FARNHAM AVE LODI, NJ 445 FARNHAM AVE	07644	172600 123200 295800	1047132	1047132 00 1047132	247881 247880 495761	255276 296095 551371	261800 261800 523600
52 44.03 106700	50X130 2S-F .1492	2	CARDENAS, PAULA 441 FARNHAM AVE LODI, NJ 441 FARNHAM AVE	07644	171200 183700 354900	1256346	1256346 00 1256346	297407 297406 594813	306279 355254 661533	314100 314100 628200
52 46.03 106800	45X128 2S-F .1322	2	ESO, THOMAS & MARIAM; (ETALS) 439 FARNHAM AVE LODI, NJ 439 FARNHAM AVE	01175 07644	165000 237400 402400	1424496	1424496 00 1424496	337212 337211 674423	347271 402802 750073	356100 356100 712200
52 48.03 106900	45X120 2S-F .1240	2	PILGER, CARMEN 437 FARNHAM AVE LODI, NJ 437 FARNHAM AVE	07644	163400 269100 432500	1531050	1531050 00 1531050	362435 362435 724870	373248 432932 806180	382800 382800 765600
52 50.03 107000	45X115 2S-F .1188	2	SHLEYFMAN, VADIM 39 BROOKSIDE AVE CALDWELL, NJ 433 FARNHAM AVE	00660 07006	161800 243700 405500	1435470	1435470 00 1435470	339809 339809 679618	349947 405905 755852	358900 358900 717800
52 52.03 107100	45X110 2S-F .1136	2	HENAWI, JACK & TIODORA 28 GRUNAUER AVENUE SADDLE BROOK, NJ 429 FARNHAM AVE	02640 07663	160600 219400 380000	1345200	1345200 00 1345200	318440 318440 636880	327940 380380 708320	336300 336300 672600
52 54.03 107200	45X105 2S-F .1085	2	DERE, ISA & AYNUR 425 FARNHAM AVE LODI, NJ 425 FARNHAM AVE	07644	159000 200200 359200	1271568	1271568 00 1271568	301010 301009 602019	309990 359559 669549	317900 317900 635800
52 56.03 107300	75X100 2S-F .1722	2	ALMANZAR, ARLENNY E & PENA, HECTOR A 421 FARNHAM AVE LODI, NJ 421 FARNHAM AVE	07644	142000 297500 439500	1555830	1555830 00 1555830	368301 368301 736602	379289 439939 819228	389000 389000 778000
52 57 107400	50X100 2S-F .1148	2	VEGA, ALFONSO & MARLENY (ETAL) 417 FARNHAM AVE LODI, NJ 417 FARNHAM AVE	00672 07644	160000 189800 349800	1238292	1238292 00 1238292	293133 293132 586265	301878 350149 652027	309600 309600 619200
52 59 107500	50X100 2S-F .1148	2	ALFARO DANIEL H 413 FARNHAM AVE LODI, NJ 413 FARNHAM AVE	07644	160000 197300 357300	1264842	1264842 00 1264842	299418 299417 598835	308350 357657 666007	316200 316200 632400
52 61 107600	50X100 2S-F .1148	2	PINOS (ETAL), JOSE 409 FARNHAM AVENUE LODI, NJ 409 FARNHAM AVE	07644	160000 160800 320800	1135632	1135632 00 1135632	268831 268830 537661	276851 321120 597971	283900 283900 567800
52 63 107700	50X100 1.5S-F .1148	2	SAAVEDRA, ANGEL R. & MARIA 405 FARNHAM AVENUE LODI, NJ 405 FARNHAM AVE	07644	160000 183200 343200	1214928	1214928 00 1214928	287602 287601 575203	296182 343543 639725	303700 303700 607400
52 65 107800	50X100 1.5S-F .1148	2	CLARE, CLAUDIUS & MARCIA 401 FARNHAM AVENUE LODI, NJ 401 FARNHAM AVE	07644	160000 100000 260000	920400	920400 00 920400	217880 217880 435760	224380 260260 484640	230100 230100 460200

5033200

17817528

00

00

17817528

8435645

9381883

8909000

Block No. Lot No. Qualification Account No.	Land Dimensions Building Description Additional Lots Acreage	Prop. Class	Owner's Name Address City State Property Location	Billing Code Zip Code	Land Improvement Exemption Net Total	2025 Property Tax Special Dist	2025 Total Tax Deduction Net Tax	Amt.Billed 2025 1st Q 2nd Q Total	2nd Half 2025 3rd Q 4th Q Total	Preliminary 2026 Tax 1st Q 2nd Q Total
52 74.01 108100	44X113 2S-F .1141	2	AARABI NADER 536 HARRISON AVE LODI, NJ 536 HARRISON AVE	07644	143800 162900 306700	1085718	1085718 00	257015 257014	264682 307007	271400 271400 542800
52 74.02 108200	.11AC 1S-F .1100	2	ORIKAT, AHMAD 534 HARRISON AVE LODI, NJ 534 HARRISON AVE	00660 07644	142700 196800 339500	1201830	1201830 00	284501 284501	292989 339839	300500 300500 601000
52 74.03 108300	1.27 AC 2S-B-C 1.2700	4C	T.T & SONS REALTY LLC 221-223 DEGRAW AVE TEANECK, NJ 528 HARRISON AVE	07666	320300 294700 615000	2177100	2177100 00	515370 515370	530745 615615	544300 544300 1088600
52 74.04 108400	.0000	15F	UNKNOWN 524 HARRISON AVE LODI, NJ 524 HARRISON AVE	07644	*EXEMPT*	00	00 00 00	00 00 00	00 00 00	00 00 00
52 74.04 C0001 108400	.0000	2	RAMOS, MARK 524 HARRISON AVENUE #1 LODI, NJ 524 HARRISON AVE UNIT 1	07644	75000 270200 345200	1222008	1222008 00	289278 289277	297908 345545	305500 305500 611000
52 74.04 C0002 108400	.0000	2	HASKO, ENKELEID & LEE, KAIYANT 524 HARRISON AVENUE #2 LODI, NJ 524 HARRISON AVE UNIT 2	07644	75000 260200 335200	1186608	1186608 00	280898 280897	289278 335535	296700 296700 593400
52 74.04 C0003 108400	.0000	2	ANNELA, LINGAREDDY & AGIARY, SRUTHI 524 HARRISON AVE #3 LODI, NJ 524 HARRISON AVE UNIT 3	07644	75000 260200 335200	1186608	1186608 00	280898 280897	289278 335535	296700 296700 593400
52 74.04 C0004 108400	.0000	2	NADELLA, BALA KISHORE 524 HARRISON AVENUE #4 LODI, NJ 524 HARRISON AVE UNIT 4	07644	75000 260200 335200	1186608	1186608 00	280898 280897	289278 335535	296700 296700 593400
52 74.04 C0005 108400	.0000	2	AGUIRRE, CESAR A 524 HARRISON AVE #5 LODI, NJ 524 HARRISON AVE UNIT 5	07644	75000 260200 335200	1186608	1186608 00	280898 280897	289278 335535	296700 296700 593400
52 74.04 C0006 108400	.0000	2	MULAM, VENKATA REDDY 524 HARRISON AVE UNIT 6 LODI, NJ 524 HARRISON AVE UNIT 6	07644	75000 260200 335200	1186608	1186608 00	280898 280897	289278 335535	296700 296700 593400
52 74.04 C0007 108400	.0000	2	THATIGUTLA, NAVEEN REDDY 524 HARRISON AVENUE #7 LODI, NJ 524 HARRISON AVE UNIT 7	07644	75000 260200 335200	1186608	1186608 00	280898 280897	289278 335535	296700 296700 593400
52 74.04 C0008 108400	.0000	2	PREPIS, GEORGE & ILLIANNA MARIE 524 HARRISON AVE #8 LODI, NJ 524 HARRISON AVE UNIT 8	07644	75000 270200 345200	1222008	1222008 00	289278 289277	297908 345545	305500 305500 611000
52 74.05 108500	.515 AC .5150	15C	BOROUGH OF LODI ONE MEMORIAL DRIVE LODI, NJ FARNHAM AVE-VACANT LAND	07644	*EXEMPT*	00	00 00 00	00 00 00	00 00 00	00 00 00
53 1 108600	100X100 1.5S-F-2UG .2296	2	SOLIS, ABRAHAM 270 FARNHAM AVE LODI, NJ 270 FARNHAM AVE	07644	195000 216500 411500	1456710	1456710 00	344837 344837	355125 411911	364200 364200 728400

4374300

15485022

00

00

15485022

7331325

8153697

7743200

Block No. Lot No. Qualification Account No.	Land Dimensions Building Description Additional Lots Acreage	Prop. Class	Owner's Name Address City State Property Location	Billing Code Zip Code	Land Improvement Exemption Net Total	2025 Property Tax Special Dist	2025 Total Tax Deduction Net Tax	Amt.Billed 2025 1st Q 2nd Q Total	2nd Half 2025 3rd Q 4th Q Total	Preliminary 2026 Tax 1st Q 2nd Q Total
53 5 108700	50X100 2S-F .1148	2	BONTEMPO, CIRO A. & ROSALIE(R) 274 FARNHAM AVE LODI, NJ 274 FARNHAM AVE	07644	160000 282900 442900	1567866	R1 1567866 -25000 1542866	364901 364900 729801	375973 437092 813065	385700 385700 771400
53 7 108800	50X100 2S-F-2UG .1148	2	GACIOFANO, J & P AND M 276 FARNHAM AVE LODI, NJ 276 FARNHAM AVE	07644	160000 180200 340200	1204308	1204308 00 1204308	285088 285087 570175	293593 340540 634133	301100 301100 602200
53 9 108900	50X100 2S-F .1148	2	HOLGUIN, BLADEMIL GUTIERREZ 282 FARNHAM AVE LODI, NJ 282 FARNHAM AVE	07644	160000 205300 365300	1293162	1293162 00 1293162	306122 306121 612243	315254 365665 680919	323300 323300 646600
53 11 109000	50X100 1S-F-2UG .1148	2	NACHMAN, DARIA 286 FARNHAM AVE LODI, NJ 286 FARNHAM AVE	07644	160000 285100 445100	1575654	1575654 00 1575654	372994 372994 745988	384121 445545 829666	393900 393900 787800
53 13 109100	50X100 2S-B-1G .1148	2	APPALUCCIO, ANTHONY 290 FARNHAM AVENUE LODI, NJ 290 FARNHAM AVE	07644	160000 181200 341200	1207848	1207848 00 1207848	285926 285925 571851	294456 341541 635997	302000 302000 604000
53 15 109200	50X100 2S-B .1148	2	294 FARNHAM LLC 212 TOMAHAWK LANE FRANKLIN LAKES, NJ 294 FARNHAM AVE	07417	160000 326800 486800	1723272	1723272 00 1723272	407939 407938 815877	420109 487286 907395	430800 430800 861600
53 17 109300	50X100 2S-S .1148	2	BUSARDO, MARIE 300 FARNHAM AVE LODI, NJ 296 FARNHAM AVE	07644	160000 203000 363000	1285020	1285020 00 1285020	304194 304194 608388	313269 363363 676632	321300 321300 642600
53 19 109400	50X100 1S-F .1148	2	BUSARDO, PHILIP A(V) & MARIE A 300 FARNHAM AVE LODI, NJ 300 FARNHAM AVE	07644	160000 196600 356600	1262364	V1 1262364 -25000 1237364	292581 292581 585162	301496 350706 652202	309300 309300 618600
53 21 109500	50X100 1S-F .1148	2	DE JESUS, EDICKSON R THEN 304 FARNHAM AVE LODI, NJ 304 FARNHAM AVE	07644	160000 342700 502700	1779558	1779558 00 1779558	421263 421262 842525	433830 503203 937033	444900 444900 889800
53 23 109600	62X100 1S-F-1UG .1423	2	SINGH, BHAGWANT 308 FARNHAM AVE LODI, NJ 308 FARNHAM AVE	07644	168800 147200 316000	1118640	1118640 00 1118640	264808 264808 529616	272708 316316 589024	279700 279700 559400
53 26 109700	62X100 2S-F .1423	2	CASTANEDA, JUAN CARLOS & LUZ S.C 312 FARNHAM AVE LODI, NJ 312 FARNHAM AVE	07644	168800 171200 340000	1203600	1203600 00 1203600	284920 284920 569840	293420 340340 633760	300900 300900 601800
53 28 109800	50X100 1S-F .1148	2	KAUFMANN, BRIAN (ETAL) 320 FARNHAM AVENUE LODI, NJ 320 FARNHAM AVE	07644	160000 125500 285500	1010670	1010670 00 1010670	239249 239249 478498	246387 285785 532172	252700 252700 505400
53 30 109900	50X100 1S-F .1148	2	TAILOR, CHANDRAKANT & PRATIMA C 324 FARNHAM AVE LODI, NJ 324 FARNHAM AVE	07644	160000 93100 253100	895974	895974 00 895974	212098 212098 424196	218425 253353 471778	224000 224000 448000
53 32 110000	75X100 1S-F .1722	2	RODRIGUEZ DAZA, KATHERIN ETAL 328 FARNHAM AVENUE LODI, NJ 328 FARNHAM AVE	07644	177500 70500 248000	877920	877920 00 877920	207824 207824 415648	214024 248248 462272	219500 219500 439000

5086400

18005856

00

50000

17955856

8499808

9456048

8978200

Block No. Lot No. Qualification Account No.	Land Dimensions Building Description Additional Lots Acreage	Prop. Class	Owner's Name Address City State Property Location	Billing Code Zip Code	Land Improvement Exemption Net Total	2025 Property Tax Special Dist	2025 Total Tax Deduction Net Tax	Amt.Billed 2025 1st Q 2nd Q Total	2nd Half 2025 3rd Q 4th Q Total	Preliminary 2026 Tax 1st Q 2nd Q Total
53 35 110100	50X100 . .1148	2	HADAM, STANSILAW & MARIA 64 A JEFFERSON AVENUE EMERSON, NJ 330 FARNHAM AVE	07630	160100 308500 468600	1658844	1658844 00 1658844	392687 392687 785374	404402 469068 873470	414700 414700 829400
53 37.02 110200	43X100 1S-F . .0987	2	RIBEIRO, OLIVEIROS V. & MARIA O. 57-59 WILLARD ST LODI, NJ 59 WILLARD ST	07644	156200 209100 365300	1293162	1293162 00 1293162	306122 306121 612243	315254 365665 680919	323300 323300 646600
53 38 110300	52X100 2S-F . .1194	2	KLAWANS, ROBERT & CYNTHIA 311 WESTMINSTER PL LODI, NJ 311 WESTMINSTER PL	00660 07644	160000 176700 336700	1191918	1191918 00 1191918	282155 282154 564309	290572 337037 627609	298000 298000 596000
53 40 110400	50X100 2S-B . .1148	2	LIUSESTATE LLC 5 BRYNWOODS GARDENS #9 OLD BRIDGE, NJ 309 WESTMINSTER PL	08857	160000 266600 426600	1510164	1510164 00 1510164	357491 357491 714982	368156 427026 795182	377500 377500 755000
53 42 110500	75X100 2S-F-1UG . .1722	2	RODRIGUEZ CELESTE 303 WESTMINSTER PL LODI, NJ 303 WESTMINSTER PL	07644	177500 272500 450000	1593000	1593000 00 1593000	377100 377100 754200	388350 450450 838800	398300 398300 796600
53 45 110600	50X100 1S-F-2UG . .1148	2	SINGH, RANJIT & KAUR, SANDEEP 297 WESTMINSTER PL LODI, NJ 297 WESTMINSTER PL	07644	160000 124900 284900	1008546	1008546 00 1008546	238747 238746 477493	245869 285184 531053	252100 252100 504200
53 47 110700	75X100 2S-B . .1722	2	KAUR, DEEPAKJOT & SANDEEP 293 WESTMINSTER PLACE LODI, NJ 293 WESTMINSTER PL	07644	177500 372500 550000	1947000	1947000 00 1947000	460900 460900 921800	474650 550550 1025200	486800 486800 973600
53 50 110800	50X100 1S-F-1UG . .1148	2	RIVERA, JOSE A ETAL 289 WESTMINSTER PL LODI, NJ 289 WESTMINSTER PL	07644	160000 110100 270100	956154	956154 00 956154	226344 226344 452688	233096 270370 503466	239000 239000 478000
53 52 110900	50X100 2S-F-1UG . .1148	2	RAJKOVSKI (ETALS), ZIVKO & LILE 285 WESTMINSTER PL LODI, NJ 285 WESTMINSTER PL	02640 07644	160000 183200 343200	1214928	1214928 00 1214928	287602 287601 575203	296182 343543 639725	303700 303700 607400
53 54 111000	75X100 1S-F-1UG . .1722	2	ROJAS, MARTIN A & PIZARRO, MIRTHA 281 WESTMINSTER PL LODI, NJ 281 WESTMINSTER PL	07644	177500 247900 425400	1505916	1505916 00 1505916	356486 356485 712971	367120 425825 792945	376500 376500 753000
53 57 111100	25X100 2S-F . .0574	2	SALLAH, BETHUEL O 275 WESTMINSTER PL LODI, NJ 275 WESTMINSTER PL	07644	128300 226200 354500	1254930	1254930 00 1254930	297071 297071 594142	305934 354854 660788	313700 313700 627400
53 58 111200	50X100 1S-F-1UG . .1148	2	DI MARCO, ALFONSO & MARIA 271 WESTMINSTER PL LODI, NJ 271 WESTMINSTER PL	07644	160000 224300 384300	1360422	1360422 00 1360422	322044 322043 644087	331651 384684 716335	340100 340100 680200
53 60 111300	75X100 1S-B . .1722	2	SUTOVIC, PETKO & SVETLANA 267 WESTMINSTER PLACE LODI, NJ 267 WESTMINSTER PL	07644	177500 107500 285000	1008900	1008900 00 1008900	238830 238830 477660	245955 285285 531240	252200 252200 504400
53 63 111400	50X100 2S-B-2UG . .1148	2	NUNEZ, STERLIN & IRIS 263 WESTMINSTER PL LODI, NJ 263 WESTMINSTER PL	07644	160000 188900 348900	1235106	1235106 00 1235106	292379 292378 584757	301101 349248 650349	308800 308800 617600

5293500

18738990

00

00

18738990

8871909

9867081

9369400

Block No. Lot No. Qualification Account No.	Land Dimensions Building Description Additional Lots Acreage	Prop. Class	Owner's Name Address City State Property Location	Billing Code Zip Code	Land Improvement Exemption Net Total	2025 Property Tax Special Dist	2025 Total Tax Deduction Net Tax	Amt.Billed 2025 1st Q 2nd Q Total	2nd Half 2025 3rd Q 4th Q Total	Preliminary 2026 Tax 1st Q 2nd Q Total
53 65 111500	50X100 2S-F .1148	2	DEVERS (ETALS), IVONNE R 257 WESTMINSTER PL LODI, NJ 257 WESTMINSTER PL	00672 07644	160000 340600 500600	1772124	1772124 00	419503 419503 839006	432018 501100 933118	443000 443000 886000
53 67 111600	50X100 1S-F .1148	2	BECKER, BRIAN 55 HOME PL LODI, NJ 255 WESTMINSTER PL	01175 07644	160000 0 160000	566400	566400 00	134080 134080 268160	138080 160160 298240	141600 141600 283200
53 69 111700	25X100 1S-F .0574	2	ALEXANDER, ANDREA C 251 WESTMINSTER PL LODI, NJ 251 WESTMINSTER PL	00660 07644	121100 66400 187500	663750	663750 00	157125 157125 314250	161813 187687 349500	165900 165900 331800
53 70 111800	50X100 1S-B .1148	2	PACHECO, MELVIN & MARIA L 245 WESTMINSTER PL LODI, NJ 245 WESTMINSTER PL	07644	160000 115000 275000	973500	973500 00	230450 230450 460900	237325 275275 512600	243400 243400 486800
53 72 111900	50X100 2S-F .1148	2	CIOSEK, MARIUSZ & DIANA G. 241 WESTMINSTER PL LODI, NJ 241 WESTMINSTER PL	07644	160000 190000 350000	1239000	1239000 00	293300 293300 586600	302050 350350 652400	309800 309800 619600
53 74 112000	50X100 1S-F .1148	2	SUMMERLIN, JUSTIN G & NATASHA A 239 WESTMINSTER PL LODI, NJ 239 WESTMINSTER PL	07644	160000 228000 388000	1373520	1373520 00	325144 325144 650288	334844 388388 723232	343400 343400 686800
54 1.01 112100	55X95 1S-F-2UG .1199	2	BANGURA, FATMATA 54 AUTUMN ST LODI, NJ 342 FARNHAM AVE	07644	159300 149500 308800	1093152	1093152 00	258775 258774 517549	266495 309108 575603	273300 273300 546600
54 1.02 112200	45X98 1S-F .1012	2	AMMAR, WAHEED 56 WILLARD ST LODI, NJ 56 WILLARD ST	07644	158300 178500 336800	1192272	1192272 00	282239 282238 564477	290659 337136 627795	298100 298100 596200
54 4 112300	50X100 2S-F .1148	2	GRANT, MELISSA E 346 FARNHAM AVE LODI, NJ 346 FARNHAM AVE	07644	160000 241200 401200	1420248	1420248 00	336206 336205 672411	346236 401601 747837	355100 355100 710200
54 6 112400	45X100 1S-B .1033	2	HERNANDEZ, ORLANDO & GLORIA 352 FARNHAM AVENUE LODI, NJ 352 FARNHAM AVE	07644	156500 117700 274200	970668	970668 00	229780 229779 459559	236635 274474 511109	242700 242700 485400
54 8 112500	55X100 1.5S-F .1263	2	BONA, ONOFRIO TRSTES/ETAL 356 FARNHAM AVE LODI, NJ 356 FARNHAM AVE	07644	163500 205800 369300	1307322	1307322 00	309474 309473 618947	318706 369669 688375	326800 326800 653600
54 10 112600	50X100 1.5S-F .1148	2	MANLOSA JR, ALIMUDIN & SUZETTE 360 FARNHAM AVE LODI, NJ 360 FARNHAM AVE	07644	160000 99600 259600	918984	918984 00	217545 217545 435090	224035 259859 483894	229700 229700 459400
54 12 112700	50X100 1.5S-F .1148	2	ZOTTARELLI, MICHAEL & MARIA 364 FARNHAM AVE LODI, NJ 364 FARNHAM AVE	00660 07644	160000 102400 262400	928896	928896 00	219892 219891 439783	226451 262662 489113	232200 232200 464400
54 14 112800	75X100 1S-B .1722	2	RODRIGUEZ, AYLIN & BELGICA 370 FARNHAM AVE LODI, NJ 370 FARNHAM AVE	07644	177500 162800 340300	1204662	1204662 00	285172 285171 570343	293679 340640 634319	301200 301200 602400

4413700

15624498

00

00

15624498

7397363

8227135

7812400

Block No. Lot No. Qualification Account No.	Land Dimensions Building Description Additional Lots Acreage	Prop. Class	Owner's Name Address City State Property Location	Billing Code Zip Code	Land Improvement Exemption Net Total	2025 Property Tax Special Dist	2025 Total Tax Deduction Net Tax	Amt.Billed 2025 1st Q 2nd Q Total	2nd Half 2025 3rd Q 4th Q Total	Preliminary 2026 Tax 1st Q 2nd Q Total
54 17 112900	25X100 1S-B .0574	2	CASTANEDA, CARLOS 374 FARNHAM AVE LODI, NJ 374 FARNHAM AVE	00660 07644	128300 43600 171900	608526	608526 00 608526	144053 144052 288105	148350 172071 320421	152100 152100 304200
54 18 113000	50X100 1S-F .1148	2	MENESES, JORGE A 376 FARNHAM AVE LODI, NJ 376 FARNHAM AVE	07644	160000 113500 273500	968190	968190 00 968190	229193 229193 458386	236031 237773 509804	242000 242000 484000
54 20 113100	50X100 2S-F .1148	2	BALDINO, JOHN J. 380 FARNHAM AVE LODI, NJ 380 FARNHAM AVE	00660 07644	160000 219700 379700	1344138	1344138 00 1344138	318189 318188 636377	327681 380080 707761	336000 336000 672000
54 22 113200	75X100 2S-B-C .1722	4C	WESTVIEW TERRACE C/O JOHN BALDINO 118 HUDSON ST HACKENSACK, NJ 386 FARNHAM AVE	06669 07601	237500 544600 782100	2768634	2768634 00 2768634	655400 655400 1310800	674952 782882 1457834	692200 692200 1384400
54 25 113300	65X100 1.5S-B-2UG .1492	2	LAHENS, FIYA 141 ARNOT ST LODI, NJ 141 ARNOT ST	07644	170500 277400 447900	1585566	1585566 00 1585566	375341 375340 750681	386538 448347 834885	396400 396400 792800
54 28 113400	60X100 2S-F .1377	2	PINEDA PRECIADO, RAMON ELIAS ETAL 135 ARNOT STREET LODI, NJ 135 ARNOT ST	07644	167000 303500 470500	1665570	1665570 00 1665570	394279 394279 788558	406042 470970 877012	416400 416400 832800
54 30 113500	75X100 2S-F-2UG .1722	2	HYKEY, VINCENT (S)(V) 355 WESTMINSTER PL LODI, NJ 355 WESTMINSTER PL	07644	177500 136300 313800	1110852	1110852 00 1110852	262965 262964 525929	270810 314113 584923	277700 277700 555400
54 33 113600	62X100 2S-B-C .1423	4C	FANARAS, B. WILLIAM P.O. BOX 743 MAYWOOD, NJ 351 WESTMINSTER PL	07607	218800 325000 543800	1925052	1925052 00 1925052	455705 455704 911409	469300 544343 1013643	481300 481300 962600
54 36 113700	62X100 2S-B .1423	2	GALINIS, JOANN PASSADOR ETAL 349 WESTMINSTER PL LODI, NJ 349 WESTMINSTER PL	07644	168800 131200 300000	1062000	1062000 00 1062000	251400 251400 502800	258900 300300 559200	265500 265500 531000
54 38 113800	50X100 1S-F-1UG .1148	2	LEBOW, MARIA J 590 GROVE ST RIDGEWOOD, NJ 341 WESTMINSTER PL	07450	160000 146300 306300	1084302	1084302 00 1084302	256680 256679 513359	264337 306606 570943	271100 271100 542200
54 40 113900	75X100 2S-F .1722	2	MAZZOLA, JACK 195 PASSAIC STREET GARFIELD, NEW JERSEY 339 WESTMINSTER PL	00316 07026	177500 365200 542700	1921158	1921158 00 1921158	454783 454782 909565	468350 543243 1011593	480300 480300 960600
54 43 114000	50X100 2S-F .1148	2	TORRES ZAPATA, ALEX R. 331 WESTMINSTER PL LODI, NJ 331 WESTMINSTER PL	07644	160000 158100 318100	1126074	1126074 00 1126074	266568 266568 533136	274520 318418 592938	281500 281500 563000
54 45 114100	50X100 2S-F .1148	2	SINGH, JAGDEEP & KAUR, HARPREET 327 WESTMINSTER PL LODI, NJ 327 WESTMINSTER PL	07644	160000 260000 420000	1486800	1486800 00 1486800	351960 351960 703920	362460 420420 782880	371700 371700 743400
54 47 114200	50X100 1S-F .1148	2	FIORENZA, SALVATORE & DIANE 325 WESTMINSTER PL LODI, NJ 325 WESTMINSTER PL	07644	160000 153800 313800	1110852 V1	1110852 -25000 1085852	256715 256714 513429	264560 307863 572423	271500 271500 543000

5584100

19767714

00

25000

19742714

9346454

10396260

9871400

Block No. Lot No. Qualification Account No.	Land Dimensions Building Description Additional Lots Acreage	Prop. Class	Owner's Name Address City State Property Location	Billing Code Zip Code	Land Improvement Exemption Net Total	2025 Property Tax Special Dist	2025 Total Tax Deduction Net Tax	Amt.Billed 2025 1st Q 2nd Q Total	2nd Half 2025 3rd Q 4th Q Total	Preliminary 2026 Tax 1st Q 2nd Q Total
54 49 114300	80X100 1S-B-2UG .1837	2	RUSCITTO,ANGELO & TERESA 313 WESTMINSTER PL LODI, NJ 313 WESTMINSTER PL	07644	180300 228500 408800	1447152	1447152 00 1447152	342575 342574 685149	352795 409208 762003	361800 361800 723600
55 1 114400	75X100 1S-B .1722	15C	BOROUGH OF LODI ONE MEMORIAL DRIVE LODI, NJ ARNOT ST-WATER TW BOOSTER	07644	*EXEMPT*	00	00 00 00	00 00 00	00 00 00	00 00 00
55 4 114500	39X100 2S-F .0895	2	MANNO, CRAIG (ETALS), ROSEANN(LE) 140 ARNOT STREET LODI, NJ 140 ARNOT ST	07644	152700 227300 380000	1345200	1345200 00 1345200	318440 318440 636880	327940 380380 708320	336300 336300 672600
55 6 114600	85X100 2S-B .1951	2	KOENIG, GLENN & MARIE K 136 ARNOT ST LODI, NJ 136 ARNOT ST	00660 07644	184900 257100 442000	1564680	1564680 00 1564680	370396 370396 740792	381446 442442 823888	391200 391200 782400
55 9 114700	50X100 2S-F .1148	2	SHEDLOCK,VALERIE 402 FARNHAM AVE LODI, NJ 402 FARNHAM AVE	00660 07644	160000 265200 425200	1505208	1505208 00 1505208	356318 356317 712635	366948 425625 792573	376300 376300 752600
55 11 114800	50X100 1.5S-F .1148	2	NICASTRO SR,DOMINICK & ALINA ETAL 9 LENOX RD ROCKAWAY, NJ 404 FARNHAM AVE	07866	160000 146100 306100	1083594	1083594 00 1083594	256512 256512 513024	264164 306406 570570	270900 270900 541800
55 13 114900	50X100 2S-F .1148	2	ACEVEDO, SANDRA 406 FARNHAM AVE LODI, NJ 406 FARNHAM AVE	07644	160600 213400 374000	1323960	1323960 00 1323960	313412 313412 626824	322762 374374 697136	331000 331000 662000
55 15 115000	70X100 1.5S-F .1607	2	CIACCIO,FRANCESCO & MARIA 88 MAC ARTHUR DRIVE SADDLE BROOK, NJ 395 WESTMINSTER PL	07663	176800 63900 240700	852078	852078 00 852078	201707 201706 403413	207724 240941 448665	213000 213000 426000
55 16 115100	26X100 1.5S-F .0597	2	BANKOVIC, EMILIJA 389 WESTMINSTER PL LODI, NJ 389 WESTMINSTER PL	07644	128900 119600 248500	879690	879690 00 879690	208243 208243 416486	214456 248748 463204	219900 219900 439800
55 18 115200	50X100 2S-F .1148	2	GUERRERO, RAFAEL LUCIANO 387 WESTMINSTER PL LODI, NJ 387 WESTMINSTER PL	07644	159700 209900 369600	1308384	1308384 00 1308384	309725 309725 619450	318965 369969 688934	327100 327100 654200
55 19 115300	50X100 2S-B .1148	2	POLITO, PATRICIA (ETAL) 49 CHURCH STREET LODI, NJ 381 WESTMINSTER PL	00660 07644	160000 178500 338500	1198290	1198290 00 1198290	283663 283663 567326	292126 338838 630964	299600 299600 599200
55 21 115400	50X100 1.5S-F .1148	2	RIVAS,HECTOR 377 WESTMINSTER PL LODI,NJ 377 WESTMINSTER PL	07644	160000 178100 338100	1196874	1196874 00 1196874	283328 283328 566656	291780 338438 630218	299200 299200 598400
55 25.01 115500	40X100 2S-F .0918	2	LAPORTA, ROBERT P 397 WESTMINSTER PL LODI, NJ 397 WESTMINSTER PL	07644	153000 147200 300200	1062708	1062708 00 1062708	251568 251567 503135	259073 300500 559573	265700 265700 531400
55 26 115600	30X100 1S-B .0689	2	399 WESTMINSTER CROCE FOUR LLC 315 SADDLE RIVER RD SADDLE BROOK, NJ 399 WESTMINSTER PL	07663	140200 36200 176400	624456	624456 00 624456	147824 147823 295647	152233 176576 328809	156100 156100 312200

4348100

15392274

00

00

15392274

7287417

8104857

7696200

Block No. Lot No. Qualification Account No.	Land Dimensions Building Description Additional Lots Acreage	Prop. Class	Owner's Name Address City State Property Location	Billing Code Zip Code	Land Improvement Exemption Net Total	2025 Property Tax Special Dist	2025 Total Tax Deduction Net Tax	Amt.Billed 2025 1st Q 2nd Q Total	2nd Half 2025 3rd Q 4th Q Total	Preliminary 2026 Tax 1st Q 2nd Q Total
55 27 115700	50X100 1S-B-1UG .1148	2	RIVERA, SAMUEL & REBECCA EUNICE ETAL 403 WESTMINSTER PLACE LODI, NJ 403 WESTMINSTER PL	07644	160000 115000 275000	973500	973500 00 973500	230450 230450 460900	237325 275275 512600	243400 243400 486800
55 29 115800	50X100 2S-F .1148	2	LOZADO, JOHANA 407 WESTMINSTER PL LODI, NJ 407 WESTMINSTER PL	07644	160000 253400 413400	1463436	1463436 00 1463436	346430 346429 692859	356764 413813 770577	365900 365900 731800
55 31 115900	50X100 1S-F .1148	2	SINGH, JOGA & JASVER KAUR 11 HUGHES ST LODI, NJ 11 HUGHES ST	07644	160000 162600 322600	1142004	1142004 00 1142004	270339 270339 540678	278404 322922 601326	285500 285500 571000
55 33 116000	50X100 1S-F .1148	2	DERE, ISA & AYNUR & RYAN 13 HUGHES ST LODI, NJ 13 HUGHES ST	07644	160000 100300 260300	921462	921462 00 921462	218132 218131 436263	224639 260560 485199	230400 230400 460800
55 35.01 116100	62X100 1S-F .1423	2	KRAEMER, KEVIN & ASHLEY 420 FARNHAM AVE LODI, NJ 420 FARNHAM AVE	07644	168400 91600 260000	920400	920400 00 920400	217880 217880 435760	224380 260260 484640	230100 230100 460200
55 35.02 116200	75X100 1S-B .1722	2	NUNNO, LOIS 414 FARNHAM AVE LODI, NJ 414 FARNHAM AVE	07644	177500 258700 436200	1544148	1544148 00 1544148	365536 365535 731071	376441 436636 813077	386000 386000 772000
55 35.03 116300	62X100 2S-F .1423	2	HABIB, SHADY & FADY 410 FARNHAM AVE LODI, NJ 410 FARNHAM AVE	07644	168400 184900 353300	1250682	1250682 00 1250682	296066 296065 592131	304898 353653 658551	312700 312700 625400
56 1 116400	50X100 5 FAM .1148	2	LS LODI LLC 242 WESTMINSTER PL LODI, NJ 242 WESTMINSTER PL	07644	160000 275700 435700	1542378	1542378 00 1542378	365117 365116 730233	376009 436136 812145	385600 385600 771200
56 3 C0001	27.5X100 .0631	2	UNKNOWN 246 WESTMINSTER PL LODI, NJ 246 WESTMINSTER PL	07644	*EXEMPT*	00	00 00 00	00 00 00	00 00 00	00 00 00
56 3 C0001	27.5X100 .0631	2	RAMOS-TORRES, ALESSANDRO I 246 WESTMINSTER PLACE LODI, NJ 246 WESTMINSTER PL UNIT 1	07644	144300 240100 384400	1360776	1360776 00 1360776	322128 322127 644255	331737 384784 716521	340200 340200 680400
56 3 C0002	27.5X100 .0631	2	DANOVICH, VYACHESLAV & IANA 600 THREE ISLANDS BLVD #1508 HALLANDALE BCH FL. 246 WESTMINSTER PL UNIT 2	33009	144300 196800 341100	1207494	1207494 00 1207494	285842 285842 571684	294369 341441 635810	301900 301900 603800
56 6 116600	70X100 1S-F .1607	2	RIFON, MANUEL & BARBARA 250 WESTMINSTER PL LODI, NJ 250 WESTMINSTER PL	00660 07644	174000 137500 311500	1102710	1102710 00 1102710	261037 261037 522074	268825 311811 580636	275700 275700 551400
56 8 116700	50X100 2S-F .1148	2	RODAS, LUIS & LESLIE 254 WESTMINSTER PL LODI, NJ 254 WESTMINSTER PL	07644	160000 144600 304600	1078284	1078284 00 1078284	255255 255255 510510	262870 304904 567774	269600 269600 539200
56 10 116800	.24AC 2S-F .2400	2	258 WESTMINSTER PLACE REALTY LLC 136 ROUTE 46 EAST LODI, NJ 258-260 WESTMINSTER PL	07644	198200 351800 550000	1947000	1947000 00 1947000	460900 460900 921800	474650 550550 1025200	486800 486800 973600

4648100

16454274

00

00

16454274

7790218

8664056

8227600

Block No. Lot No. Qualification Account No.	Land Dimensions Building Description Additional Lots Acreage	Prop. Class	Owner's Name Address City State Property Location	Billing Code Zip Code	Land Improvement Exemption Net Total	2025 Property Tax Special Dist	2025 Total Tax Deduction Net Tax	Amt.Billed 2025 1st Q 2nd Q Total	2nd Half 2025 3rd Q 4th Q Total	Preliminary 2026 Tax 1st Q 2nd Q Total
56 13 116900	75X100 1S-F .1722	2	TRANI JR, ALEXANDER & JULIE 266 WESTMINSTER PL LODI, NJ 266 WESTMINSTER PL	07644	177500 138500 316000	1118640	1118640 00 1118640	264808 264808 529616	272708 316316 589024	279700 279700 559400
56 16 117000	75X100 1S-F .1722	2	OLIVERI, MARIA T. 272 WESTMINSTER PL LODI, NJ 272 WESTMINSTER PL	07644	177500 149200 326700	1156518	1156518 00 1156518	273775 273774 547549	281942 327027 608969	289100 289100 578200
56 19 117200	50X100 1.5S-F .1148	2	FATTAH, SARAH ABDEL 274 WESTMINSTER PL LODI, NJ 274 WESTMINSTER PL	07644	160000 265900 425900	1507686	1507686 00 1507686	356905 356904 713809	367552 426325 793877	376900 376900 753800
56 21 117300	62X100 1S-F .1423	2	BAUER, KATHLEEN E & SHAWN P 282 WESTMINSTER PLACE LODI, NJ 282 WESTMINSTER PL	00672 07644	168800 113400 282200	998988	998988 00 998988	236484 236483 472967	243539 282482 526021	249700 249700 499400
56 24 117500	62X100 2S-F-2UG .1423	2	TUCHOWSKA, ANNA 288 WESTMINSTER PL LODI, NJ 288 WESTMINSTER PL	00660 07644	168800 183800 352600	1248204	1248204 00 1248204	295479 295479 590958	304294 352952 657246	312100 312100 624200
56 26 117600	50X100 1S-F .1148	2	HOXHA, REMZIJE & XHEVAT 290 WESTMINSTER PL LODI, NJ 290 WESTMINSTER PL	07644	160000 136400 296400	1049256	1049256 00 1049256	248384 248383 496767	255793 296696 552489	262300 262300 524600
56 28 117700	25X100 1S-F .0574	2	SZABO, FERENC & KRISZTINA 294 WESTMINSTER PL LODI, NJ 294 WESTMINSTER PL	07644	128300 156700 285000	1008900	1008900 00 1008900	238830 238830 477660	245955 285285 531240	252200 252200 504400
56 30 117800	50X100 1S-F .1148	2	FINNERTY, JOHN & DEBORAH 300 WESTMINSTER PL LODI, NJ 300 WESTMINSTER PL	00672 07644	160000 67800 227800	806412	806412 00 806412	190897 190896 381793	196592 228027 424619	201600 201600 403200
56 31 117900	50X100 1S-F .1148	2	GIAMMANCO, JOSEPH & PAOLA 302 WESTMINSTER PLACE LODI, NJ 302 WESTMINSTER PL	00597 07644	160000 83700 243700	862698	862698 00 862698	204221 204220 408441	210313 243944 454257	215700 215700 431400
56 33 118000	50X100 1S-F .1148	2	NAVARRETE, CRISTIAN N 336 74TH STREET NORTH BERGEN, NJ 306 WESTMINSTER PL	07047	160000 177900 337900	1196166	1196166 00 1196166	283161 283160 566321	291608 338237 629845	299000 299000 598000
56 35 118100	50X100 1.5S-F-2UG .1148	2	RICHARDSON, PAUL & CINTRON, CELIA 310 WESTMINSTER PL LODI, NJ 310 WESTMINSTER PL	07644	160000 220900 380900	1348386	1348386 00 1348386	319195 319194 638389	328717 381280 709997	337100 337100 674200
56 37 118200	100X60 1S-B .1377	2	VASQUEZ, ALBERTO & FANNY 45 WILLARD ST LODI, NJ 45 WILLARD ST	07644	167100 233000 400100	1416354	1416354 00 1416354	335284 335284 670568	345286 400500 745786	354100 354100 708200
56 39 118300	72X100 1S-B-2UG .1653	2	FERNANDEZ, MARTIN & LEAFA, ITELA 227 WESTERVELT PL LODI, NJ 227 WESTERVELT PL	07407	175100 131300 306400	1084656	1084656 00 1084656	256764 256763 513527	264423 306706 571129	271200 271200 542400
56 41 118400	50X100 2S-B .1148	2	221 WESTERVELT LLC 809 CARTER LANE PARAMUS, NJ 221 WESTERVELT PL	07652	160000 141500 301500	1067310	1067310 00 1067310	252657 252657 505314	260195 301801 561996	266800 266800 533600

4483100

15870174

00

00

15870174

7513679

8356495

7935000

Block No. Lot No. Qualification Account No.	Land Dimensions Building Description Additional Lots Acreage	Prop. Class	Owner's Name Address City State Property Location	Billing Code Zip Code	Land Improvement Exemption Net Total	2025 Property Tax Special Dist	2025 Total Tax Deduction Net Tax	Amt.Billed 2025 1st Q 2nd Q Total	2nd Half 2025 3rd Q 4th Q Total	Preliminary 2026 Tax 1st Q 2nd Q Total
56 43 118500	75X100 1.5S-F-2UG .1722	2	219 WESTERVELT CROCE FIVE LLC 315 SADDLE RIVER RD SADDLE BROOK, NJ 219 WESTERVELT PL	07663	177500 172500 350000	1239000	1239000 00 1239000	293300 293300 586600	302050 350350 652400	309800 309800 619600
56 46 118700	50X100 2S-F .1148	2	APOSTOLOSKA, DESANKA & VESHO, LEONORA 213 WESTERVELT PLACE LODI, NJ 213 WESTERVELT PL	07644	160000 265200 425200	1505208	1505208 00 1505208	356318 356317 712635	366948 425625 792573	376300 376300 752600
56 48 118800	50X100 5X45 3S-B .0600	2	207 WESTERVELT PLACE LLC 769 CATHY ANN COURT PARAMUS, NJ 207 WESTERVELT PL	00660 07652	161300 167200 328500	1162890	1162890 00 1162890	275283 275283 550566	283496 328828 612324	290700 290700 581400
56 51 118900	46X100 5X60 2S-F .0562	2	MULAWKA, STANISLAWA 203 WESTERVELT PL LODI, NJ 203 WESTERVELT PL	07644	158700 175400 334100	1182714	1182714 00 1182714	279976 279976 559952	288328 334434 622762	295700 295700 591400
56 52 119000	50X100 2S-F .1148	2	CHEN, KAREN J & SONG QIN 171 WEST 53RD STREET BAYONNE, NEW JERSEY 199 WESTERVELT PL	07002	159800 221100 380900	1348386	1348386 00 1348386	319195 319194 638389	328717 381280 709997	337100 337100 674200
56 54 119100	75X100 2S-B .1722	2	BENANTI, ANTONIO & MARIA 195 WESTERVELT PL LODI, NJ 195 WESTERVELT PL	07644	177700 322300 500000	1770000	1770000 00 1770000	419000 419000 838000	431500 500500 932000	442500 442500 885000
56 57 119200	70X100 1S-F .1607	2	DISALVO, MARIA(S) 187 WESTERVELT PL LODI, NJ 187 WESTERVELT PL	07644	174000 104600 278600	986244 S1	986244 -25000 961244	227217 227217 454434	234182 272628 506810	240300 240300 480600
56 60 119300	55X100 1S-F .1263	2	PECORARO, VINCENT TRSTE 183 WESTERVELT PL LODI, NJ 183 WESTERVELT PL	07644	163500 142700 306200	1083948	1083948 00 1083948	256596 256595 513191	264251 306506 570757	271000 271000 542000
56 62 119400	40X100 1S-F .0918	2	MOORE, CELESTE N 179 WESTERVELT PLACE LODI, NJ 179 WESTERVELT PL	07644	153000 243000 396000	1401840	1401840 00 1401840	331848 331848 663696	341748 396396 738144	350500 350500 701000
56 64 119500	35X100 1S-F .0803	2	CAMPBELL, SHANTA & SAMUEL 175 WESTERVELT PL LODI, NJ 175 WESTERVELT PL	00660 07644	149500 97700 247200	875088	875088 00 875088	207154 207153 414307	213334 247447 460781	218800 218800 437600
56 65 119600	25X90 2S-F .0517	2	BUSCIGLIO, JOHN J 173 WESTERVELT PL LODI, NJ 173 WESTERVELT PL	07644	126700 148300 275000	973500	973500 00 973500	230450 230450 460900	237325 275275 512600	243400 243400 486800
56 67 119700	50X100 2S-F .1148	2	HARMAN, PATRICK J 171 WESTERVELT PLACE LODI, NJ 171 WESTERVELT PL	07644	160000 153000 313000	1108020	1108020 00 1108020	262294 262294 524588	270119 313313 583432	277000 277000 554000
56 69 119800	50X100 1S-F .1148	2	VAZ, MARIA & HUDSON 167 WESTERVELT PL LODI, NJ 167 WESTERVELT PL	07644	160000 131600 291600	1032264	1032264 00 1032264	244361 244361 488722	251651 291891 543542	258100 258100 516200
56 71 119900	75X100 2S-B .1722	15C	BOROUGH OF LODI ONE MEMORIAL DRIVE LODI, NJ 165 WESTERVELT PL FIRE HS	07644	*EXEMPT*	00	00 00 00	00 00 00	00 00 00	00 00 00

4426300

15669102

00

25000

15644102

7405980

8238122

7822400

Block No. Lot No. Qualification Account No.	Land Dimensions Building Description Additional Lots Acreage	Prop. Class	Owner's Name Address City State Property Location	Billing Code Zip Code	Land Improvement Exemption Net Total	2025 Property Tax Special Dist	2025 Total Tax Deduction Net Tax	Amt.Billed 2025 1st Q 2nd Q Total	2nd Half 2025 3rd Q 4th Q Total	Preliminary 2026 Tax 1st Q 2nd Q Total
56 74.01 120000	50X75 2S-F .0861	2	SAULINO, SAVERIO & BARBARA 376 ROUTE 306 MONSEY, NY 92 FIRST ST	10952	151300 278300 429600	1520784	1520784 00 1520784	360005 360005 720010	370745 430029 800774	380200 380200 760400
56 76.01 120100	50X75 2S-F .0861	2	MATYSZCZYK, JERZY 94 FIRST STREET LODI, NJ 94 FIRST ST	07644	151300 277800 429100	1519014	1519014 00 1519014	359586 359586 719172	370313 429529 799842	379800 379800 759600
57 1.01 120200	85X53 1S-S .1034	2	BANGUELA, JONATHAN ETAL 44 WILLARD ST LODI, NJ 44 WILLARD ST	07644	156800 263200 420000	1486800	1486800 00 1486800	351960 351960 703920	362460 420420 782880	371700 371700 743400
57 1.02 120300	46X90 2S-F .0950	2	SPROVIERO, (W) & LILLIAN 42 WILLARD ST LODI, NJ 42 WILLARD ST	07644	154300 254400 408700	1446798 W1	1446798 -25000 1421798	336241 336240 672481	346458 402859 749317	355400 355400 710800
57 4 120400	50X100 2S-B .1148	2	SOLIMAN, JUAN & YOGELI 328 WESTMINSTER PLACE LODI, NJ 328 WESTMINSTER PL	00660 07644	160000 137400 297400	1052796	1052796 00 1052796	249222 249221 498443	256656 297697 554353	263200 263200 526400
57 6 120500	50X100 1S-B-2UG .1148	2	FLORES, WILMER & JUDITH 332 WESTMINSTER PLACE LODI, NJ 332 WESTMINSTER PL	07644	160000 176800 336800	1192272	1192272 00 1192272	282239 282238 564477	290659 337136 627795	298100 298100 596200
57 8 120600	50X100 2S-F .1148	2	CARBONETTI, PHILIP F(V) DONNA A. 334 WESTMINSTER PL LODI, NJ 334 WESTMINSTER PL	00672 07644	160000 250000 410000	1451400 V1	1451400 -25000 1426400	337330 337330 674660	347580 404160 751740	356600 356600 713200
57 10 120700	50X100 1S-B .1148	2	VIDAL, STEVEN & CRUZ, ROLANDO OCHOA 340 WESTMINSTER PLACE LODI, NJ 340 WESTMINSTER PL	07644	160000 229100 389100	1377414	1377414 00 1377414	326066 326066 652132	335793 389489 725282	344400 344400 688800
57 12 120800	40X100 2S-F .0918	2	LOMBARDI, ELENA 344 WESTMINSTER PL LODI, NJ 344 WESTMINSTER PL	07644	153000 192700 345700	1223778	1223778 00 1223778	289697 289696 579393	298339 346046 644385	305900 305900 611800
57 14 120900	45X100 2S-F-2UG .1033	2	VALENCIA-GONZALEZ, LUIS E 346 WESTMINSTER PL LODI, NJ 346 WESTMINSTER PL	07644	156500 161000 317500	1123950	1123950 00 1123950	266065 266065 532130	274003 317817 591820	281000 281000 562000
57 16 121000	40X100 2S-F .0918	2	NASTRO, NICHOLAS J & MARIE C 348 WESTMINSTER PLACE LODI, NJ 348 WESTMINSTER PL	00660 07644	153000 204300 357300	1264842	1264842 00 1264842	299418 299417 598835	308350 357657 666007	316200 316200 632400
57 17 121100	62X100 1S-B .1423	2	CIRELLO, KASSANDRA 354 WESTMINSTER PL LODI, NJ 354 WESTMINSTER PL	07644	168800 220400 389200	1377768	1377768 00 1377768	326150 326149 652299	335880 389589 725469	344400 344400 688800
57 20 121200	87X100 1S-F .1997	2	DELLA RODOLFA, JAMES J & MAUREEN 356 WESTMINSTER PL LODI, NJ 356 WESTMINSTER PL	07644	186300 172300 358600	1269444	1269444 00 1269444	300507 300507 601014	309472 358958 668430	317400 317400 634800
57 23 121300	200 X 100 .4591	4A	VON HOLDINGS, LLC 118 ARNOT STREET LODI, NJ 131 ARNOT ST	07644	300000 39400 339400	1201476	1201476 00 1201476	284418 284417 568835	292902 339739 632641	300400 300400 600800

5228400

18508536

00

50000

18458536

8737801

9720735

9229400

Block No. Lot No. Qualification Account No.	Land Dimensions Building Description Additional Lots Acreage	Prop. Class	Owner's Name Address City State Property Location	Billing Code Zip Code	Land Improvement Exemption Net Total	2025 Property Tax Special Dist	2025 Total Tax Deduction Net Tax	Amt.Billed 2025 1st Q 2nd Q Total	2nd Half 2025 3rd Q 4th Q Total	Preliminary 2026 Tax 1st Q 2nd Q Total
57 31 121700	40X100 2S-F .0918	2	LENDOF, JESUS 273 WESTERVELT PLACE LODI, NJ 273 WESTERVELT PL	07644	153000 184600 337600	1195104	1195104 00 1195104	282909 282909 565818	291349 337937 629286	298800 298800 597600
57 33 121800	35X100 2S-B .0803	2	RODRIGUEZ, ANA LUCIA ETAL 271 WESTERVELT PL LODI, NJ 271 WESTERVELT PL	07644	149500 136600 286100	1012794	1012794 00 1012794	239752 239752 479504	246904 286386 533290	253200 253200 506400
57 34 121900	50X100 2S-F .1148	2	RANNOU, ANTHONY 7 DREW MOUNTAIN ROAD VERNON, NJ 269 WESTERVELT PL	07461	160000 112800 272800	965712	965712 00 965712	228607 228606 457213	235427 273072 508499	241400 241400 482800
57 36 122000	75X100 2S-F-C .1722	4C	GRECCO, DEBORAH 132 WASHINGTON AVE HAWTHORNE, NJ 265 WESTERVELT PL	07506	177500 350000 527500	1867350	1867350 00 1867350	442045 442045 884090	455233 528027 983260	466800 466800 933600
57 39 122100	50X100 1S-F .1148	2	BOTTA, JOSEPH JR. & DIANE 257 WESTERVELT PL LODI, NJ 257 WESTERVELT PL	07644	160000 74100 234100	828714	828714 00 828714	196176 196176 392352	202028 234334 436362	207200 207200 414400
57 41 122200	50X100 1.5S-F .1148	2	FERRARA, EDWARD C & SUSAN D 253 WESTERVELT PL LODI, NJ 253 WESTERVELT PL	07644	160000 107000 267000	945180	945180 00 945180	223746 223746 447492	230421 267267 497688	236300 236300 472600
57 43 122300	50X100 1.5S-F .1148	2	MAKHOUL, HASSAN & MIRNA 249 WESTERVELT PL LODI, NJ 249 WESTERVELT PL	07644	160000 132300 292300	1034742	1034742 00 1034742	244948 244947 489895	252255 292592 544847	258700 258700 517400
57 45 122400	50X100 2S-F .1148	2	BLUM, VINCENTE 245 WESTERVELT PL LODI, NJ 245 WESTERVELT PL	07644 00660	160000 363900 523900	1854606	1854606 00 1854606	439029 439028 878057	452126 524423 976549	463700 463700 927400
57 47 122500	50X100 2S-F .1148	2	FERREIRA, CARLOS & MARIA 243 WESTERVELT PL LODI, NJ 243 WESTERVELT PL	07644	160000 151000 311000	1100940	1100940 00 1100940	260618 260618 521236	268393 311311 579704	275200 275200 550400
57 49 122600	50X100 2S-B .1148	2	BALDINO (ETC), BENIAMINO (LE) 237 WESTERVELT PL LODI, NJ 237 WESTERVELT PL	07644 02640	160000 155800 315800	1117932	1117932 00 1117932	264641 264640 529281	272536 316115 588651	279500 279500 559000
57 51 122700	73X100 2S-B-1UG .1676	2	MAZZOLA, PIETRO G & MICHAEL P 49 HILL ST WOOD-RIDGE, NJ 231 WESTERVELT PL	07075	174400 166700 341100	1207494	1207494 00 1207494	285842 285842 571684	294369 341441 635810	301900 301900 603800
58 1 122800	75X100 2S-B .1722	2	MARRONE, MICHAEL & ROSALIA 374 WESTMINSTER PL LODI, NJ 374 WESTMINSTER PL	07644 00660	175400 162500 337900	1196166	1196166 00 1196166	283161 283160 566321	291608 338237 629845	299000 299000 598000
58 5 123000	100X125 2S-F .2870	4A	VON HOLDINGS LLC 118 ARNOT STREET LODI, NJ 118 ARNOT ST	07644	357100 975000 1332100	4715634	4715634 00 4715634	1116300 1116300 2232600	1149602 1333432 2483034	1178900 1178900 2357800
58 9 123100	50X100 1S-F .1148	2	IODACI, ERNEST 382 WESTMINSTER PL LODI, NJ 380 WESTMINSTER PL	07644	152000 77400 229400	812076	812076 00 812076	192238 192237 384475	197972 229629 427601	203000 203000 406000

5608600

19854444

00

00

19854444

9400018

10454426

9927200

Block No. Lot No. Qualification Account No.	Land Dimensions Building Description Additional Lots Acreage	Prop. Class	Owner's Name Address City State Property Location	Billing Code Zip Code	Land Improvement Exemption Net Total	2025 Property Tax Special Dist	2025 Total Tax Deduction Net Tax	Amt.Billed 2025 1st Q 2nd Q Total	2nd Half 2025 3rd Q 4th Q Total	Preliminary 2026 Tax 1st Q 2nd Q Total
58 11 123200	50X100 1S-F-2UG .1148	15F	IODACI, ERNEST F & JOAN MARIE 382 WESTMINSTER PL LODI, NJ 382 WESTMINSTER PL	07644	*EXEMPT*	00	00 00 00	00 00 00	00 00 00	00 00 00
58 13 123300	75X100 2S-F-2UG .1722	2	PACHON JR, RICARDO ALBERTO 386 WESTMINSTER PL LODI, NJ 386 WESTMINSTER PL	08527	177500 219800 397300	1406442	1406442 00 1406442	332938 332937 665875	342870 397697 740567	351600 351600 703200
58 16 123400	50X100 2S-S .1148	2	MILEJ, WIESLAW & HENRYKA 390 WESTMINSTER PL LODI, NJ 390 WESTMINSTER PL	07644	177500 147300 324800	1149792	1149792 00 1149792	272183 272182 544365	280303 325124 605427	287400 287400 574800
58 18 123500	50X100 1S-F-2UG .1148	2	396 WESTMINSTER PI LLC 396 WESTMINSTER PL LODI, NJ 396 WESTMINSTER PL	07644	160000 122700 282700	1000758	1000758 00 1000758	236903 236902 473805	243970 282983 526953	250200 250200 500400
58 20 123600	.18AC 1S-F .1800	2	THALLER, ROBERT JOSEPH JR 400 WESTMINSTER PL LODI, NJ 400 WESTMINSTER PL	07644	179900 100600 280500	992970	992970 00 992970	235059 235059 470118	242072 280780 522852	248200 248200 496400
58 21.02 123800	50X100 1S-F .1148	2	SMITH VALERA, ANTIA E 325 WESTERVELT PL LODI, NJ 325 WESTERVELT PL	07444	160000 186900 346900	1228026	1228026 00 1228026	290703 290702 581405	299375 347246 646621	307000 307000 614000
58 22 123700	52X100 1.5S-F-1UG .1194	2	PALUMBO, MARY LEE 331 TRAILBLAZER MISSION VIEGJO, CA 321 WESTERVELT PL	92692	161400 169600 331000	1171740 W1	1171740 -25000 1146740	271128 271128 542256	279403 325081 604484	286700 286700 573400
58 24 123900	62X100 1S-F .1423	2	MELLA, MILDRED(S) (W) 315 WESTERVELT PL LODI, NJ 315 WESTERVELT PL	07644	168800 102700 271500	961110 S1 W1	961110 -50000 911110	215017 215017 430034	221805 259271 481076	227800 227800 455600
58 26 124000	87X100 2S-F .1997	2	CASTANEDA (ETAL), JUAN CARLOS 311 WESTERVELT PL LODI, NJ 311 WESTERVELT PL	02640 07644	186300 173700 360000	1274400	1274400 00 1274400	301680 301680 603360	310680 360360 671040	318600 318600 637200
58 30 124300	87X100 2S-F .1997	2	PENAFIEL, MARIO ETALS 303 WESTERVELT PL LODI, NJ 303 WESTERVELT PL	07644	186300 157200 343500	1215990	1215990 00 1215990	287853 287853 575706	296441 343843 640284	304000 304000 608000
58 33 124400	35X100 2S-B-1UG .0803	4A	PSARIANOS, JOHN 8 E. MADISON AVENUE DUMONT, NJ 299 WESTERVELT PL	07628	149500 200500 350000	1239000	1239000 00 1239000	293300 293300 586600	302050 350350 652400	309800 309800 619600
58 35 124500	40X100 1S-B .0918	2	JIMENEZ, WILMA & SUTUJ-MACHAN, LUIS F 297 WESTERVELT PL LODI, NJ 297 WESTERVELT PL	07644	153000 208700 361700	1280418	1280418 00 1280418	303105 303104 606209	312147 362062 674209	320100 320100 640200
58 38 124600	.10 AC 1S-F .1000	2	RETAMAL, BLANCA R. 408 WESTMINSTER PL LODI, NJ 408 WESTMINSTER PL	00660 07644	155500 136600 292100	1034034	1034034 00 1034034	244780 244780 489560	252082 292392 544474	258500 258500 517000
58 40.01 124700	50X90 1S-F .1033	2	MUSKA, MARLENE & JAMES 412 WESTMINSTER PL LODI, NJ 412 WESTMINSTER PL	00660 07644	158900 137100 296000	1047840	1047840 00 1047840	248048 248048 496096	255448 296296 551744	262000 262000 524000

4238000

15002520

00

75000

14927520

7065389

7862131

7463800

Block No. Lot No. Qualification Account No.	Land Dimensions Building Description Additional Lots Acreage	Prop. Class	Owner's Name Address City State Property Location	Billing Code Zip Code	Land Improvement Exemption Net Total	2025 Property Tax Special Dist	2025 Total Tax Deduction Net Tax	Amt.Billed 2025 1st Q 2nd Q Total	2nd Half 2025 3rd Q 4th Q Total	Preliminary 2026 Tax 1st Q 2nd Q Total
58 42 124800	62X100 1S-F .1423	2	BURGOS, JOEL A 416 WESTMINSTER PL LODI, NJ 416 WESTMINSTER PL	07644	168800 177000 345800	1224132	1224132 00 1224132	289781 289780 579561	298426 346145 644571	306000 306000 612000
58 45 124900	62X100 1S-F-2G .1423	2	PICARIELLO, EDWARD R 424 WESTMINSTER PL LODI, NJ 424 WESTMINSTER PL	00660 07644	168800 130200 299000	1058460	1058460 00 1058460	250562 250562 501124	258037 299299 557336	264600 264600 529200
58 47 125000	37X100 1S-F .0849	2	LAPP, WILLIAM H. & CAROLINA 428 WESTMINSTER PL LODI, NJ 428 WESTMINSTER PL	00660 07644	151300 80500 231800	820572	820572 00 820572	194249 194248 388497	200044 232031 432075	205100 205100 410200
58 49	100X37 1S-S .0849	2	PYRA, ANDREZEJ & MALGORZATA BARBARA 9 WARREN ST LODI, NJ 9 WARREN ST	07644	151300 132000 283300	1002882	1002882 00 1002882	237406 237405 474811	244488 283583 528071	250700 250700 501400
58 50 125200	50X88 2S-B .1010	2	SARABAMOUN, MICHELLE 121 FRANKLIN ST CEDAR GROVE, NJ 341 WESTERVELT PL	07009	156500 173500 330000	1168200	1168200 00 1168200	276540 276540 553080	284790 330330 615120	292100 292100 584200
58 52 125300	50X83 1S-F .0953	2	FOFFA, LEONARD D 335 WESTERVELT PL LODI, NJ 335 WESTERVELT PL	07644	154900 112700 267600	947304	947304 00 947304	224249 224249 448498	230939 267867 498806	236800 236800 473600
58 54 125400	50X72 1S-F .0826	2	RODRIGUEZ, DONALD & GLORIA 333 WESTERVELT PL LODI, NJ 333 WESTERVELT PL	00660 07644	152400 102800 255200	903408	903408 00 903408	213858 213857 427715	220238 255455 475693	225900 225900 451800
58 56 125500	50X79 1.5S-F-1UG .0907	2	IANNELLI, SUSAN 329 WESTERVELT PL LODI, NJ 329 WESTERVELT PL	07644	152300 101600 253900	898806	898806 00 898806	212769 212768 425537	219116 254153 473269	224700 224700 449400
59 1 125600	25X100 1S-B .0574	2	SAULINO, PAUL F, JOSEPHINE (LE) 197 GROVE ST LODI, NJ 90 FIRST ST	07644	128300 112100 240400	851016	851016 00 851016	201456 201455 402911	207465 240640 448105	212800 212800 425600
59 2 125700	50X100 1S-S .1148	2	RIVAS, JUAN ETAL 154 WESTERVELT PL LODI, NJ 154 WESTERVELT PL	00660 07644	160000 130900 290900	1029786	1029786 00 1029786	243775 243774 487549	251047 291190 542237	257400 257400 514800
59 4 125800	50X100 1.5S-F .1148	2	D'ARRIGO, JOSEPH & RITA 156 WESTERVELT PL LODI, NJ 156 WESTERVELT PL	07644	160000 122200 282200	998988	998988 00 998988	236484 236483 472967	243539 282482 526021	249700 249700 499400
59 6 125900	50X100 1S-F .1148	2	TORRES, TOMMY & ANA & CARMEN J 160 WESTERVELT PL LODI, NJ 160 WESTERVELT PL	07644	160000 80900 240900	852786	852786 00 852786	201875 201874 403749	207897 241140 449037	213200 213200 426400
59 8 126000	45X100 1S-F .1033	2	D'ALESSIO, DANIEL P 100 BROOKWOOD DRIVE MAHWAH, NJ 164 WESTERVELT PL	07430	156500 106300 262800	930312	930312 00 930312	220227 220226 440453	226797 263062 489859	232600 232600 465200
59 10 126100	40X100 .0918	1	D & D DIVISIONS LLC 100 BROOKWOOD DR. MAHWAH, NJ 166 WESTERVELT PL	07430	97400 0 97400	344796	344796 00 344796	81622 81621 163243	84056 97497 181553	86200 86200 172400

3681200

13031448

00

00

13031448

6169695

6861753

6515600

Block No. Lot No. Qualification Account No.	Land Dimensions Building Description Additional Lots Acreage	Prop. Class	Owner's Name Address City State Property Location	Billing Code Zip Code	Land Improvement Exemption Net Total	2025 Property Tax Special Dist	2025 Total Tax Deduction Net Tax	Amt.Billed 2025 1st Q 2nd Q Total	2nd Half 2025 3rd Q 4th Q Total	Preliminary 2026 Tax 1st Q 2nd Q Total
59 12 126200	40X100 2S-F .0918	2	D'ALESSIO (ETALS), DANIEL 100 BROOKWOOD DR MAHWAH, NJ 168 WESTERVELT PL	07430	153000 257000 410000	1451400	1451400 00 1451400	343580 343580 687160	353830 410410 764240	362900 362900 725800
59 13 126300	42X100 2S-B .0964	2	CIPUDDA LLC 195 WESTERVELT PL LODI, NJ 178 WESTERVELT PL	07644	154400 371800 526200	1862748	1862748 00 1862748	440956 440955 881911	454111 526726 980837	465700 465700 931400
59 15 126400	42X100 2S-F .0964	2	LIO, DANE & LOCASCIO, ASHLEY 180 WESTERVELT PL LODI, NJ 180 WESTERVELT PL	07644	154400 305600 460000	1628400	1628400 00 1628400	385480 385480 770960	396980 460460 857440	407100 407100 814200
59 17 126500	41X100 2S-F .0941	2	GIANNI, JOSEPH(S) & STELLA 182 WESTERVELT PL LODI, NJ 182 WESTERVELT PL	07644	153700 299400 453100	1603974 S1	1603974 -25000 1578974	373448 373448 746896	384775 447303 832078	394700 394700 789400
59 18 126600	50X100 1S-F .1148	2	KOURANI, MOHAMMAD S 136 PRESIDENT ST PASSAIC, NJ 188 WESTERVELT PL	07055	160000 30000 190000	672600	672600 00 672600	159220 159220 318440	163970 190190 354160	168200 168200 336400
59 20 126700	50X100 2S-F .1148	2	WON, MARTIN & JUNG, HYEJIN 192 WESTERVELT PL LODI, NJ 192 WESTERVELT PL	07644	160000 200900 360900	1277586	1277586 00 1277586	302435 302434 604869	311457 361260 672717	319400 319400 638800
59 22 126800	50X100 2S-B-5UG .1148	4A	FEMCO REALTY 194 WESTERVELT PL LODI, NJ 194 WESTERVELT PL	07644	160000 136600 296600	1049964	1049964 00 1049964	248551 248551 497102	255966 296896 552862	262500 262500 525000
59 24 126900	50X100 2S-F .1148	2	TAVERAS, KARINA 202 WESTERVELT PL LODI, NJ 202 WESTERVELT PL	07644	160000 301600 461600	1634064	1634064 00 1634064	386821 386821 773642	398361 462061 860422	408500 408500 817000
59 26 127000	50X100 2S-F .1148	2	HANNA, SAMIR & SALIBA, SHIRIN 204 WESTERVELT PL LODI, NJ 204 WESTERVELT PL	07644	160000 301600 461600	1634064	1634064 00 1634064	386821 386821 773642	398361 462061 860422	408500 408500 817000
59 28 127100	48X100 2S-B-2UG .1102	2	AVALOS, JOSE RICARDO & MERYL V.Z. 206 WESTERVELT PL LODI, NEW JERSEY 206 WESTERVELT PL	00660 07644	158600 184300 342900	1213866	1213866 00 1213866	287351 287350 574701	295923 343242 639165	303500 303500 607000
59 30 127200	52X100 2S-F-2UG .1194	2	SARMIENTO-GUERRERO, CHRISTIAN F 212 WESTERVELT PL LODI, NJ 212 WESTERVELT PL	07644	161400 187800 349200	1236168	1236168 00 1236168	292630 292629 585259	301360 349549 650909	309000 309000 618000
59 32 127300	50X100 2S-F .1148	2	CASTELLANO, RALPH W & LAURA J 216 WESTERVELT PL LODI, NJ 216 WESTERVELT PL	00660 07644	160000 174500 334500	1184130	1184130 00 1184130	280311 280311 560622	288674 334834 623508	296000 296000 592000
59 35 127500	152X100 2S-B-8UG .3489	2	3D PROPERTIES LLC 222 WESTERVELT PL LODI, NJ 222 WESTERVELT PL	07644	247400 294300 541700	1917618	1917618 00 1917618	453945 453944 907889	467487 542242 1009729	479400 479400 958800
59 40 127600	112X100 2S-B-2UG .2571	2	AMA LODI PROPERTIES LLC 99 BURNS AVE LODI, NJ 99 BURNS AVE	07644	204800 284200 489000	1731060	1731060 00 1731060	409782 409782 819564	422007 489489 911496	432800 432800 865600

5677300

20097642

00

25000

20072642

9502657

10569985

10036400

Block No. Lot No. Qualification Account No.	Land Dimensions Building Description Additional Lots Acreage	Prop. Class	Owner's Name Address City State Property Location	Billing Code Zip Code	Land Improvement Exemption Net Total	2025 Property Tax Special Dist	2025 Total Tax Deduction Net Tax	Amt.Billed 2025 1st Q 2nd Q Total	2nd Half 2025 3rd Q 4th Q Total	Preliminary 2026 Tax 1st Q 2nd Q Total
59 44 127700	75X100 1S-B .1722	2	91 BURNS AVE LLC 91 BURNS AVE LODI, NJ 91 BURNS AVE	07644	177500 295600 473100	1674774	1674774 00 1674774	396458 396458 792916	408285 473573 881858	418700 418700 837400
59 47 127800	50X100 1.5S-B .1148	2	SIENICKI, ALEKSANDRA 85 BURNS AVE LODI, NJ 85 BURNS AVE	07644	160000 167100 327100	1157934	1157934 00 1157934	274110 274110 548220	282287 327427 609714	289500 289500 579000
59 49 127900	50X100 1S-CB-1UG .1148	2	MALLON, LAUREN V 79 BURNS AVENUE LODI, NJ 79 BURNS AVE	07644	160000 119700 279700	990138	990138 00 990138	234389 234388 468777	241381 279980 521361	247500 247500 495000
59 51.01 128000	50 X 100 .1148	2	GORROCHATEGUI, DANIEL BAZO ETAL 77 BURNS AVE LODI, NJ 77 BURNS AVE	07644	160000 156500 316500	1120410	1120410 00 1120410	265227 265227 530454	273140 316816 589956	280100 280100 560200
59 51.02 128000	50 X 100 .1148	2	QUATRONE, DONNA 73 BURNS AVE LODI, NJ 73 BURNS AVE	07644	160000 326800 486800	1723272	1723272 00 1723272	407939 407938 815877	420109 487286 907395	430800 430800 861600
59 55 128100	75X100 2S-F .1722	2	69 BURNS LIMITED LIABILITY COMPANY 207 MARTHA AVENUE ELMWOOD PARK, NJ 69 BURNS AVE	07407	177500 146000 323500	1145190	1145190 00 1145190	271093 271093 542186	279181 323823 603004	286300 286300 572600
59 58 128300	50X100 1S-F .1148	2	GOMEZ, LUIS C & RODRIGUEZ, ANDREA 65 BURNS AVENUE LODI, NJ 65 BURNS AVE	07644	160000 161000 321000	1136340	1136340 00 1136340	268998 268998 537996	277023 321321 598344	284100 284100 568200
59 60 128400	50X100 1.5S-B .1148	2	POLANCO, PEDRO D & SARA 63 BURNS AVE LODI, NJ 63 BURNS AVE	07644 00660	160000 157500 317500	1123950	1123950 00 1123950	266065 266065 532130	274003 317817 591820	281000 281000 562000
59 62 128500	60X100 1S-B-2UG .1377	2	ANNICHIARICO, MARITA L 55 BURNS AVE LODI, NJ 55 BURNS AVE	07644	167000 164600 331600	1173864	1173864 00 1173864	277881 277881 555762	286171 331931 618102	293500 293500 587000
59 65 128600	40X100 1S-F .0918	2	TEJADA, JUAN A 51 BURNS AVENUE LODI, NJ 51 BURNS AVE	07644	153000 147000 300000	1062000	1062000 00 1062000	251400 251400 502800	258900 300300 559200	265500 265500 531000
59 66 128700	75X100 2S-B-2UG .1722	2	SABAT, RONALD 47 BURNS AVE LODI, NJ 47 BURNS AVE	07644	177500 220400 397900	1408566	1408566 00 1408566	333441 333440 666881	343388 398297 741685	352100 352100 704200
59 69 128800	50X100 1S-F .1148	2	SANCHEZ, KEVIN ETALS 41 BURNS AVE LODI, NJ 41 BURNS AVE	07644	160000 154000 314000	1111560	1111560 00 1111560	263132 263132 526264	270982 314314 585296	277900 277900 555800
59 71 128900	50X100 1.5S-B-1UG .1148	2	ARGUETA, ABILIO & RAMOS, ELI TORRES 39 BURNS AVE LODI, NJ 39 BURNS AVE	07644	160000 181800 341800	1209972	1209972 00 1209972	286429 286428 572857	294974 342141 637115	302500 302500 605000
59 73 129000	50X100 2S-F-1UG .1148	2	VAZZANA, J&GARRY.MORGANTE(LE) 37 BURNS AVE LODI, NJ 37 BURNS AVE	07644	160000 265600 425600	1506624	1506624 00 1506624	356653 356653 713306	367293 426025 793318	376700 376700 753400

4956100

17544594

00

00

17544594

8306426

9238168

8772400

Block No. Lot No. Qualification Account No.	Land Dimensions Building Description Additional Lots Acreage	Prop. Class	Owner's Name Address City State Property Location	Billing Code Zip Code	Land Improvement Exemption Net Total	2025 Property Tax Special Dist	2025 Total Tax Deduction Net Tax	Amt.Billed 2025 1st Q 2nd Q Total	2nd Half 2025 3rd Q 4th Q Total	Preliminary 2026 Tax 1st Q 2nd Q Total
59 75 129100	30X100 1S-F-2UG .0689	2	REYES, SAMUEL 33 BURNS AVENUE LODI, NJ 33 BURNS AVE	07644	146000 70000 216000	764640	764640 00 764640	181008 181008 362016	186408 216216 402624	191200 191200 382400
59 77 129200	45X100 2S-B .1033	2	ESHISH, AHMED KAMIL 31 BURNS AVE LODI, NJ 31 BURNS AVE	07644	156500 423500 580000	2053200	2053200 00 2053200	486040 486040 972080	500540 580580 1081120	513300 513300 1026600
59 78 129300	25X100 1S-B .0574	2	D'ARRIGO, FRANK & LAURA 64 NORTH ST ELMWOOD PARK, NJ 88 FIRST ST	07407	128300 111200 239500	847830	847830 00 847830	200701 200701 401402	206689 239739 446428	212000 212000 424000
60 1.01 129400	78X75 1.5S-F .1343	2	LO PICCOLO, DOMENICO & ROSALIE 230 WESTERVELT PL LODI, NJ 230 WESTERVELT PL	07644	167000 170600 337600	1195104	1195104 00 1195104	282909 282909 565818	291349 337937 629286	298800 298800 597600
60 4 129500	50X100 2S-F .1148	2	MILIOTO, JOSEPH 236 WESTERVELT PLACE LODI, NJ 236 WESTERVELT PL	07644	160000 175400 335400	1187316	1187316 00 1187316	281066 281065 562131	289450 335735 625185	296800 296800 593600
60 6 129600	60X100 1S-F .1377	2	KOLENOVIC, PAJAZIT & KUMRIJA ETAL 242 WESTERVELT PL LODI, NJ 242 WESTERVELT PL	07644	160000 158600 318600	1127844	1127844 00 1127844	266987 266987 533974	274952 318918 593870	282000 282000 564000
60 8.02 129700	15X100 0.0344	1	RUFFEL, LOUIS & ANA 246 WESTERVELT PL LODI, NJ 244 WESTERVELT PL	07644	10500 0 10500	37170	37170 00 37170	8799 8799 17598	9062 10510 19572	9300 9300 18600
60 9 129800	50X100 1S-F .1148	2	RUFFEL, LOUIS & ANA 246 WESTERVELT PL LODI, NJ 246 WESTERVELT PL	07644	160000 166700 326700	1156518	1156518 00 1156518	273775 273774 547549	281942 327027 608969	289100 289100 578200
60 11 129900	25X100 0.0574	1	RUFFEL, LOUIS & ANA 246 WESTERVELT PL LODI, NJ 248 WESTERVELT PL	07644	17500 0 17500	61950	61950 00 61950	14665 14665 29330	15103 17517 32620	15500 15500 31000
60 12 130000	50X100 1S-F-1UG .1148	2	MAGLIONICO, ANTHONY & ELIZABETH 252 WESTERVELT PL LODI, NJ 252 WESTERVELT PL	07644	160000 130800 290800	1029432 v1	1029432 -25000 1004432	237441 237440 474881	244711 284840 529551	251100 251100 502200
60 14 130100	25X100 2S-B .0574	2	SINGH, BACHITTAR & KAUR, RANJIT 256 WESTERVELT PL LODI, NJ 256 WESTERVELT PL	07644	128300 140400 268700	951198	951198 00 951198	225171 225170 450341	231888 268969 500857	237800 237800 475600
60 15 130200	50X100 1S-F .1148	2	KENNEDY, JONATHAN & KATHRYN 258 WESTERVELT PL LODI, NJ 258 WESTERVELT PL	07644	160000 80400 240400	851016	851016 00 851016	201456 201455 402911	207465 240640 448105	212800 212800 425600
60 17 130300	25X100 1S-F .0574	2	CANNON, PATRICIA 262 WESTERVELT PL LODI, NJ 262 WESTERVELT PL	07644	128300 78500 206800	732072	732072 00 732072	173299 173298 346597	178469 207006 385475	183000 183000 366000
60 18 130400	25X100 2S-F .0574	2	CHUDZIK, ROBERT, RICHARD & KATHLEEN 264 WESTERVELT PLACE LODI, NJ 264 WESTERVELT PL	07644	128300 127200 255500	904470	904470 00 904470	214109 214109 428218	220497 255755 476252	226100 226100 452200

3644000

12899760

00

25000

12874760

6094846

6779914

6437600

Block No. Lot No. Qualification Account No.	Land Dimensions Building Description Additional Lots Acreage	Prop. Class	Owner's Name Address City State Property Location	Billing Code Zip Code	Land Improvement Exemption Net Total	2025 Property Tax Special Dist	2025 Total Tax Deduction Net Tax	Amt.Billed 2025 1st Q 2nd Q Total	2nd Half 2025 3rd Q 4th Q Total	Preliminary 2026 Tax 1st Q 2nd Q Total
60 19 130500	50X100 2S-F .1148	2	268 WESTERVELT PLACE LLC 299 MAIN STREET #1 LODI, NJ 268 WESTERVELT PL	07644	160000 228200 388200	1374228	1374228 00 1374228	325312 325311 650623	335017 388588 723605	343600 343600 687200
60 21 130600	25X100 2S-F .0574	2	NUNEZ, JORGE 270 WESTERVELT PL LODI, NJ 270 WESTERVELT PL	07644	128300 122100 250400	886416	886416 00 886416	209836 209835 419671	216095 250650 466745	221600 221600 443200
60 22 130700	50X100 1S-B-1UG .1148	2	FLOT, CZESLAW & BARBARA 272 WESTERVELT PL LODI, NJ 272 WESTERVELT PL	07644	160000 125000 285000	1008900	1008900 00 1008900	238830 238830 477660	245955 285285 531240	252200 252200 504400
60 24 130800	50X100 2S-B-2UG .1148	4A	SHREEJI INVESTMT HOLDINGS 444 WASHINGTON PL HASBROUCK HEIGHTS, NJ 117 ARNOT ST	07604	160000 215000 375000	1327500	1327500 00 1327500	314250 314250 628500	323625 375375 699000	331900 331900 663800
60 26 130900	50X100 1S-F .1148	2	MASTROFILIPO, JOAN 113 ARNOT ST LODI, NJ 113 ARNOT ST	07644	160000 169200 329200	1165368	1165368 00 1165368	275870 275869 551739	284100 329529 613629	291300 291300 582600
60 28 131000	50X100 2S-F .1148	2	ORTIZ, DARIO ETAL 109 ARNOT ST LODI, NJ 109 ARNOT ST	07644	160000 179500 339500	1201830	1201830 00 1201830	284501 284501 569002	292989 339839 632828	300500 300500 601000
60 30 131100	50X100 1S-F .1148	2	MAROLDI, JANICE 105 ARNOT ST LODI, NJ 105 ARNOT ST	07644	160000 103200 263200	931728	931728 00 931728	220562 220561 441123	227142 263463 490605	232900 232900 465800
60 32 131200	75X100 2S-F .1722	2	FARR, JOAN & ARTEMISIO, ELAINE ETALS 149 BURNS AVE LODI, NJ 149 BURNS AVE	07644	177500 154700 332200	1175988	1175988 00 1175988	278384 278383 556767	286689 332532 619221	294000 294000 588000
60 35 131300	50X100 1.5S-F .1148	2	FLAVIEN, WAYNE & TRICIA 19 W MAGNOLIA AVE MAYWOOD, NJ 145 BURNS AVE	07607	160000 212100 372100	1317234	1317234 00 1317234	311820 311820 623640	321122 372472 693594	329300 329300 658600
60 37 131400	75X100 2S-F .1722	2	KWAPICH, MIECZYSLAW 139 BURNS AVE LODI, NJ 139 BURNS AVE	07644 00660	177500 116500 294000	1040760	1040760 00 1040760	246372 246372 492744	253722 294294 548016	260200 260200 520400
60 40 131500	75X100 2S-F .1722	2	NELA, FIQIRI 119 SANFORD AVE LYNDHURST, NJ 133 BURNS AVE	07071	177500 362500 540000	1911600	1911600 00 1911600	452520 452520 905040	466020 540540 1006560	477900 477900 955800
60 43 131600	50X100 2S-F .1148	2	TANIS, DAVID R (V) 129 BURNS AVENUE LODI, NJ 129 BURNS AVE	07644	67200 61800 129000	456660	456660 00 456660	108102 108102 216204	111327 129129 240456	114200 114200 228400
60 43 131600	50X100 2S-F .1148	15F	TANIS, DAVID R (V) 129 BURNS AVENUE LODI, NJ 129 BURNS AVE	07644	*EXEMPT*	00	00 00 00	00 00 00	00 00 00	00 00 00
60 45 131700	75X100 2S-B .1722	2	ASTORINA, JOSEPH & ANTOINETTE 125 BURNS AVE LODI, NJ 125 BURNS AVE	07644	177500 282300 459800	1627692	1627692 00 1627692	379063 379062 758125	403058 466509 869567	406900 406900 813800

4357600

15425904

00

00

15425904

7290838

8135066

7713000

Block No. Lot No. Qualification Account No.	Land Dimensions Building Description Additional Lots Acreage	Prop. Class	Owner's Name Address City State Property Location	Billing Code Zip Code	Land Improvement Exemption Net Total	2025 Property Tax Special Dist	2025 Total Tax Deduction Net Tax	Amt.Billed 2025 1st Q 2nd Q Total	2nd Half 2025 3rd Q 4th Q Total	Preliminary 2026 Tax 1st Q 2nd Q Total
60 48 131800	42X100 2S-F .0964	2	BEHEIRY, AHMED 117 BURNS AVE LODI, NJ 117 BURNS AVE	07644	154100 245900 400000	1416000	1416000 00 1416000	335200 335200 670400	345200 400400 745600	354000 354000 708000
60 49	42X100 2S-F .0964	2	VITAMIA, PAUL & LUISA 3 TUXEDO CT NO. HALEDON, NJ 113 BURNS AVE	00660 07508	154100 341700 495800	1755132	1755132 00 1755132	415481 415480 830961	427876 496295 924171	438800 438800 877600
60 50 131900	42X100 2S-F .0964	2	VITAMIA, PAUL & LUISA 3 TUXEDO CT NO. HALEDON, NJ 111 BURNS AVE	00660 07508	154100 338200 492300	1742742	1742742 00 1742742	412548 412547 825095	424855 492792 917647	435700 435700 871400
60 53.01 132200	25X100 2S-B .0574	2	VINCI, ROZANN & TOMBURO, JOHN 339 HIGH ST NUTLEY, NJ 109 BURNS AVE	07110	129300 80100 209400	741276	741276 00 741276	175478 175477 350955	180712 209609 390321	185300 185300 370600
60 54.01 132300	.14 AC 1S-B .1400	2	VINCI, ROZANN & TOMBURO, JOHN 339 HIGH ST NUTLEY, NJ 20 WILLARD ST	07110	167700 191600 359300	1271922	1271922 00 1271922	301094 301093 602187	310076 359659 669735	318000 318000 636000
61 1 132400	75X100 2S-F-2UG .1722	2	PERILLO, ROSEMARIE 7 BRIAN CT PEQUANNOCK, N J 114 ARNOT ST	07440	177500 179100 356600	1262364	1262364 00 1262364	298831 298831 597662	307746 356956 664702	315600 315600 631200
61 4 132600	75X100 2S-F .1722	2	VARA, FRANK & CATERINA 106 ARNOT ST LODI, NJ 106 ARNOT ST	00660 07644	177500 144400 321900	1139526	1139526 00 1139526	269753 269752 539505	277800 322221 600021	284900 284900 569800
61 7 132700	50X100 1.5S-F-2UG .1148	2	HO, THAO 102 ARNOT STREET LODI, NJ 102 ARNOT ST	07644	160000 133900 293900	1040406	1040406 00 1040406	246289 246288 492577	253636 294193 547829	260100 260100 520200
61 9 132800	50X100 2S-F-2UG .1148	2	PAWLAK, STEPHEN 294 WESTERVELT PL LODI, NJ 294 WESTERVELT PL	07644	136000 146200 282200	998988	998988 00 998988	236484 236483 472967	243539 282482 526021	249700 249700 499400
61 11 132900	50X100 1S-F-2UG .1148	2	SANCHEZ, ALAN & ANSELMO M 296 WESTERVELT PL LODI, NJ 296 WESTERVELT PL	07644	160000 130400 290400	1028016	1028016 00 1028016	243356 243355 486711	250615 290690 541305	257000 257000 514000
61 13 133000	50X100 2S-B .1148	2	CACERES, STANLEY & DE LA ROSA, MIRIAM 300 WESTERVELT PL LODI, NJ 300 WESTERVELT PL	07644	160000 341400 501400	1774956	1774956 00 1774956	420174 420173 840347	432708 501901 934609	443700 443700 887400
61 15 133100	75X100 2S-F .1722	2	SORBELLO, VINCENT A JR 306 WESTERVELT PL LODI, NJ 306 WESTERVELT PL	07644	177500 252200 429700	1521138	1521138 00 1521138	360089 360088 720177	370831 430130 800961	380300 380300 760600
61 18 133200	75X100 1S-F .1722	2	CASTORINI, ANTHONY 310 WESTERVELT PL LODI, NJ 310 WESTERVELT PL	07644	177500 115200 292700	1036158	1036158 00 1036158	245283 245282 490565	252600 292993 545593	259000 259000 518000
61 21 133400	50X100 1S-F .1148	2	BAUTISTA, ALCENOVAL R 318 WESTERVELT PL LODI, NJ 318 WESTERVELT PL	07644	160000 92600 252600	894204	894204 00 894204	211679 211679 423358	217994 252852 470846	223600 223600 447200

4978200

17622828

00

00

17622828

8343467

9279361

8811400

Block No. Lot No. Qualification Account No.	Land Dimensions Building Description Additional Lots Acreage	Prop. Class	Owner's Name Address City State Property Location	Billing Code Zip Code	Land Improvement Exemption Net Total	2025 Property Tax Special Dist	2025 Total Tax Deduction Net Tax	Amt.Billed 2025 1st Q 2nd Q Total	2nd Half 2025 3rd Q 4th Q Total	Preliminary 2026 Tax 1st Q 2nd Q Total
61 23 133500	62X100 1S-F-2UG .1423	2	DOWNING, BETTYJEAN 411 UNION AVE. UNION BEACH, NJ 322 WESTERVELT PL	07735	168800 134700 303500	1074390	1074390 00 1074390	254333 254333 508666	261921 303803 565724	268600 268600 537200
61 26 133600	62X100 2S-F-G2 .1423	2	RODRIGUES, ANTONIO & EVA 326 WESTERVELT PL LODI, NJ 326 WESTERVELT PL	07644	168800 210500 379300	1342722	1342722 00 1342722	317854 317853 635707	327336 379679 707015	335700 335700 671400
61 28 133700	.13 AC 1.5S-B-1UG .1300	2	RIVAS, DENISE (GRAZIANO) 330 WESTERVELT PL LODI, NJ 330 WESTERVELT PL	00660 07644	164600 159200 323800	1146252	1146252 00 1146252	271345 271344 542689	279440 324123 603563	286600 286600 573200
61 29 133800	.19AC 1S-B .1900	2	HENAWI, FADI 215 BURNS AVE LODI, NJ 215 BURNS AVE	07644	182900 127100 310000	1097400	1097400 00 1097400	259780 259780 519560	267530 310310 577840	274400 274400 548800
61 32 133900	75X100 2S-F .1722	2	RODRIGUEZ, LUIS & RAISA 207 BURNS AVE LODI, NJ 207 BURNS AVE	00660 07644	177500 158300 335800	1188732	1188732 00 1188732	281401 281400 562801	289796 336135 625931	297200 297200 594400
61 35 134000	50X100 1.5S-F .1148	2	SALAZAR, DAVID 201 BURNS AVE LODI, NJ 201 BURNS AVE	07644	160000 156400 316400	1120056	1120056 00 1120056	265144 265143 530287	273053 316716 589769	280000 280000 560000
61 37 134100	50X100 1.5S-F-2UG .1148	2	CAHVEZ, MARIA V 197 BURNS AVE LODI, NJ 197 BURNS AVE	00660 07644	160000 137400 297400	1052796	1052796 00 1052796	249222 249221 498443	256656 297697 554353	263200 263200 526400
61 39 134200	50X100 1.5S-F .1148	2	BURNS AVE ASSOC LLC 45 ESSEX ST STE 103 HACKENSACK, NJ 193 BURNS AVE	07601	160000 150000 310000	1097400	1097400 00 1097400	259780 259780 519560	267530 310310 577840	274400 274400 548800
61 41 134300	50X100 1S-F .1148	2	JOZEF CZYK, GEORGE & KAREN 191 BURNS AVE LODI, NJ 191 BURNS AVE	07644	160000 147400 307400	1088196	1088196 00 1088196	257602 257601 515203	265286 307707 572993	272000 272000 544000
61 43 134400	50X100 2S-F .1148	2	LIVECCHI, JOSEPH & EILEEN 304 DIVISION AVE HASBROUCK HEIGHTS, NJ 185 BURNS AVE	07604	160000 80000 240000	849600	849600 00 849600	201120 201120 402240	207120 240240 447360	212400 212400 424800
61 45 134500	42X100 1S-B .0964	2	TRICIA & WAYNE FLANEN 19 W. MAGNOLIA AVENUE MAYWOOD, NEW JERSEY 181 BURNS AVE	07607	154400 185600 340000	1203600	1203600 00 1203600	284920 284920 569840	293420 340340 633760	300900 300900 601800
61 47 134600	41X100 2S-F .0941	2	HUANG, CINDY & CHEN, JANE 179 BURNS AVE LODI, NJ 179 BURNS AVE	07644	153700 131600 285300	1009962	1009962 00 1009962	239082 239081 478163	246214 285585 531799	252500 252500 505000
61 49 134700	42X100 1S-F .0964	2	DESIMONE, JOHN A.(V) & PAULINE 175 BURNS AVE LODI, NJ 175 BURNS AVE	07644	154400 219500 373900	1323606 V1	1323606 -25000 1298606	307079 307078 614157	316426 368023 684449	324700 324700 649400
61 50 134800	50X100 2S-F .1148	2	LI-MEI H WU C/O JOANNIE WU 403SWANNE DR.#1 AUSTIN, TX 71 BURNS AVE	78752	160000 167400 327400	1158996	1158996 00 1158996	274362 274361 548723	282546 327727 610273	289700 289700 579400

4450200

15753708

00

25000

15728708

7446039

8282669

7864600

Block No. Lot No. Qualification Account No.	Land Dimensions Building Description Additional Lots Acreage	Prop. Class	Owner's Name Address City State Property Location	Billing Code Zip Code	Land Improvement Exemption Net Total	2025 Property Tax Special Dist	2025 Total Tax Deduction Net Tax	Amt.Billed 2025 1st Q 2nd Q Total	2nd Half 2025 3rd Q 4th Q Total	Preliminary 2026 Tax 1st Q 2nd Q Total
61 52 134900	25X100 2S-F .0574	2	TEMPIO, DAVID(S)(V) & ANN MARIE 167 BURNS AVE LODI, NJ 167 BURNS AVE	07644	128300 107600 235900	835086	835086 -50000 785086	185185 185184 370369	191082 223635 414717	196300 196300 392600
61 54 135000	.12 AC 1S-B .1200	2	ABBAS, XANDER & KATARZYNA ALEKSANDRA 340 WESTERVELT PL LODI, NJ 340 WESTERVELT PL	07644	161600 171300 332900	1178466	1178466 0 1178466	278971 278970 557941	287293 333232 620525	294600 294600 589200
61 56 135100	75X100 2S-F-1UG .1722	2	BIGICA, SUNNI A 8 CONTANT AVE LODI, NJ 8 CONTANT AVE	07644	177500 339500 517000	1830180	1830180 0 1830180	433246 433246 866492	446171 517517 963688	457500 457500 915000
61 59 135300	.14 AC 1.5S-F .1400	2	BIGICA, GARY 221 BURNS AVE LODI, NJ 221 BURNS AVE	07644	167700 181500 349200	1236168	1236168 0 1236168	292630 292629 585259	301360 349549 650909	309000 309000 618000
61.01 63.01 135400	84X62 1.5S-F .1196	2	PICINICH, DOMINICK & ARDITO, MELISSA 226 BURNS AVE LODI, NJ 226 BURNS AVE	07644	165600 108600 274200	970668	970668 0 970668	229780 229779 459559	236635 274474 511109	242700 242700 485400
61.01 66 135500	50X100 2S-F .1148	2	MUNERA, MAURICIO & ACELA D 26 CONTANT AVE LODI, NJ 26 CONTANT AVE	05074 07644	160000 145400 305400	1081116	1081116 0 1081116	255926 255925 511851	263560 305705 569265	270300 270300 540600
61.01 68 135600	50X100 2S-F .1148	2	ESPINAL, SANDRO & DE LOS SANTOS, MARTHA 28 CONTANT AVE LODI, NJ 28 CONTANT AVE	07644	160000 340700 500700	1772478	1772478 0 1772478	419587 419586 839173	432104 501201 933305	443100 443100 886200
61.01 70 135700	50X100 2S-F .1148	2	CAJAMARCA, ELIAS 32 CONTANT AVE LODI, NJ 32 CONTANT AVE	00660 07644	160000 130100 290100	1026954	1026954 0 1026954	243104 243104 486208	250356 290390 540746	256700 256700 513400
61.01 72 135800	.10 AC 2S-B .1000	2	PHAN, TONY 38 CONTANT AVENUE LODI, NJ 38 CONTANT AVE	07644	147700 136900 284600	1007484	1007484 0 1007484	238495 238495 476990	245610 284884 530494	251900 251900 503800
62 1 135900	.15 AC 1S-B-2UG .1500	2	ASTORINA, JOSEPHINE & LAURA TRSTES 28 BURNS AVENUE LODI, NJ 28 BURNS AVE	07644	170700 149800 320500	1134570	1134570 0 1134570	268579 268579 537158	276592 320820 597412	283600 283600 567200
62 4 136000	61X100 1S-B .1400	2	CLARKE, LOUISE 83 VANDERBECK LANE MAHWAH, NJ 34 BURNS AVE	07430	167600 211400 379000	1341660	1341660 0 1341660	317602 317602 635204	327077 379379 706456	335400 335400 670800
62 6 136100	50X100 1.5S-B .1148	2	38 BURNS LLC NJ 426 SUMMIT AVE HACKENSACK, NJ 38 BURNS AVE	07601	160000 219700 379700	1344138	1344138 0 1344138	318189 318188 636377	327681 380080 707761	336000 336000 672000
62 8 136200	50X100 1.5S-B .1148	2	PAKOS, WIESLAW & BARBARA 40 BURNS AVE LODI, NJ 40 BURNS AVE	07644	160000 208700 368700	1305198	1305198 0 1305198	308971 308970 617941	318188 369069 687257	326300 326300 652600
62 10 136300	50X100 1S-F .1148	2	REYES, ELIZABETH (BECERRA) 44 BURNS AVE LODI, NJ 44 BURNS AVE	07644	160000 103100 263100	931374	931374 0 931374	220478 220478 440956	227055 263363 490418	232800 232800 465600

4801000

16995540

00

50000

16945540

8021478

8924062

8472400

Block No. Lot No. Qualification Account No.	Land Dimensions Building Description Additional Lots Acreage	Prop. Class	Owner's Name Address City State Property Location	Billing Code Zip Code	Land Improvement Exemption Net Total	2025 Property Tax Special Dist	2025 Total Tax Deduction Net Tax	Amt.Billed 2025 1st Q 2nd Q Total	2nd Half 2025 3rd Q 4th Q Total	Preliminary 2026 Tax 1st Q 2nd Q Total
62 12 136400	50X100 1S-B .1148	2	ESTEROWITZ, MAXX & PAUL & GAIL 48 BURNS AVE LODI, NJ 48 BURNS AVE	07644	160000 208200 368200	1303428	1303428 00 1303428	308552 308551 617103	317757 368568 686325	325900 325900 651800
62 14 136500	50X100 1.5S-F .1148	2	RODRIGUEZ, RAUL 449 CLIFF STREET FAIRVIEW, NEW JERSEY 52 BURNS AVE	00672 07022	160000 183000 343000	1214220	1214220 00 1214220	287434 287434 574868	296009 343343 639352	303600 303600 607200
62 16 136600	55X100 1S-F .1263	2	IZQUIERDO DIAZ, MARLON L 56 BURNS AVE LODI, NJ 56 BURNS AVE	07644	163500 185400 348900	1235106	1235106 00 1235106	292379 292378 584757	301101 349248 650349	308800 308800 617600
62 19 136700	70X100 2S-F .1607	2	TOROSSIAN, NOUBAR 62 BURNS AVE LODI, NJ 62 BURNS AVE	07644	174000 130600 304600	1078284	1078284 00 1078284	255255 255255 510510	262870 304904 567774	269600 269600 539200
62 21 136800	75X100 2S-F .1722	2	XHUDO, NEVRUS & FEMIJE 68 BURNS AVE LODI, NJ 68 BURNS AVE	00660 07644	177500 368800 546300	1933902	1933902 00 1933902	457800 457799 915599	471457 546846 1018303	483500 483500 967000
62 24 136900	50X100 1S-F .1148	2	LETO, PATRICK J & LAURA 74 BURNS AVE LODI, NJ 74 BURNS AVE	07644	160000 129700 289700	1025538	1025538 00 1025538	242769 242768 485537	250011 289990 540001	256400 256400 512800
62 26 137000	50X100 1S-F .1148	2	SABATER, MILTON JOHN & THERESA 78 BURNS AVE LODI, NJ 78 BURNS AVE	00660 07644	160000 74000 234000	828360	828360 00 828360	196092 196092 392184	201942 234234 436176	207100 207100 414200
62 28 137100	75X100 1S-F .1722	2	DAVIS, BYRON & DEBRA 80 BURNS AVENUE LODI, NJ 80 BURNS AVE	07644	177500 128500 306000	1083240	1083240 00 1083240	256428 256428 512856	264078 306306 570384	270800 270800 541600
62 31 137300	150X200 .69AC 1S-CB WATER TANK .6900	15C	BOROUGH OF LODI ONE MEMORIAL DRIVE LODI, NJ BURNS AVE. & CORABELLE	07644	*EXEMPT*	00	00 00 00	00 00 00	00 00 00	00 00 00
62 37 137400	50X100 2S-F-1UG .1148	2	LOPEZ, JORGE & MARIA ALVARADO 100 BURNS AVE LODI, NJ 100 BURNS AVE	00660 07644	160000 158400 318400	1127136	1127136 00 1127136	266820 266819 533639	274779 318718 593497	281800 281800 563600
62 39 137500	72X100 2S-F .1653	2	KUKALSKI, EDWARD W & MARIA 104 BURNS AVE LODI, NJ 104 BURNS AVE	07644	173800 275700 449500	1591230	1591230 00 1591230	376681 376681 753362	387919 449949 837868	397800 397800 795600
62 40 137600	79X100 1S-F .1814	15F	D'ERRICO, LAWRENCE (V) & LINDA 83 CORABELLE AVE LODI, NJ 83 CORABELLE AVE	00660 07644	*EXEMPT*	00	00 00 00	00 00 00	00 00 00	00 00 00
62 42 137700	50X100 2S-F .1148	2	CARBONE, JORGE A 77 CORABELLE AVE LODI, NJ 77 CORABELLE AVE	02640 07644	160000 138000 298000	1054920	1054920 00 1054920	249724 249724 499448	257174 298298 555472	263700 263700 527400
62 50 137800	50X100 1S-F .1148	2	TAYLOR, DAENIELLE 61 CORABELLE AVENUE LODI, NJ 61 CORABELLE AVE	07644	160000 120300 280300	992262	992262 00 992262	234892 234891 469783	241899 280580 522479	248100 248100 496200

4086900

14467626

00

00

14467626

6849646

7617980

7234200

Block No. Lot No. Qualification Account No.	Land Dimensions Building Description Additional Lots Acreage	Prop. Class	Owner's Name Address City State Property Location	Billing Code Zip Code	Land Improvement Exemption Net Total	2025 Property Tax Special Dist	2025 Total Tax Deduction Net Tax	Amt.Billed 2025 1st Q 2nd Q Total	2nd Half 2025 3rd Q 4th Q Total	Preliminary 2026 Tax 1st Q 2nd Q Total
62 52 137900	75X100 1S-B .1722	2	PENA, ALEX A 36 HAMILTON AVE. HASBROUCK HEIGHTS, NJ 55 CORABELLE AVE	00660 07604	177500 278000 455500	1612470	1612470 00 1612470	381709 381709 763418	393097 455955 849052	403100 403100 806200
62 55 138000	50X100 1S-F .1148	2	ROMAN, CLARA E 4507 FORT HAMILTON PKWY BROOKLYN, NY 51 CORABELLE AVE	00660 11219	160000 149600 309600	1095984	1095984 00 1095984	259445 259445 518890	267185 309909 577094	274000 274000 548000
62 57 138100	50X100 1.5S-S .1148	2	WILKOWSKI, KRISTYNA (W) 45 CORABELLE AVE LODI, NJ 45 CORABELLE AVE	07644	160000 140800 300800	1064832 WI	1064832 -25000 1039832	245821 245820 491641	253341 294850 548191	260000 260000 520000
62 59 138200	40X100 2S-F .0918	2	PAPRANIKU, AVDERIM 41 CORABELLE AVENUE LODI, NJ 41 CORABELLE AVE	02640 07644	153000 199500 352500	1247850	1247850 00 1247850	295395 295395 590790	304208 352852 657060	312000 312000 624000
62 61 138300	35X100 2S-B .0803	2	PHAM, KHOA 39 CORABELLE AVENUE LODI, NJ 39 CORABELLE AVE	07644	149500 137400 286900	1015626	1015626 00 1015626	240423 240422 480845	247595 287186 534781	253900 253900 507800
62 62 138400	75X100 2S-S-4UG .1722	2	37 CORABELLE AVE CO 37 CORABELLE AVENUE LODI, NJ 37 CORABELLE AVE	07644	177500 191500 369000	1306260	1306260 00 1306260	309222 309222 618444	318447 369369 687816	326600 326600 653200
62 65 138500	75X100 1S-B .1722	2	FREDERICKS, CHRISTOPHER ETALS 31 CORABELLE AVE LODI, NJ 31 CORABELLE AVE	07644	177500 196000 373500	1322190	1322190 00 1322190	312993 312993 625986	322331 373873 696204	330500 330500 661000
62 68 138600	75X100 1S-B .1722	2	19 CORABELLE AVENUE LLC 19 CORABELLE AVE. LODI, NJ 19 CORABELLE AVE	07644	177500 232300 409800	1450692	1450692 00 1450692	343413 343412 686825	353658 410209 763867	362700 362700 725400
62 71 138700	75X100 1S-F .1722	2	FREDERICKS, HARRY M & DEBORAH A 38 WALSH DR. MAHWAH, NJ 17 CORABELLE AVE	07430	177500 340800 518300	1834782	1834782 00 1834782	434336 434335 868671	447293 518818 966111	458700 458700 917400
62 74 38800	50X100 2S-F .1148	2	SROZZO, LORI & MICHAEL & MATTHEW 13 CORABELLE AVE LODI, NJ 11 CORABELLE AVE	07644	160000 280600 440600	1559724	1559724 00 1559724	362973 362973 725946	386488 447290 833778	389900 389900 779800
62 76 138900	50X100 1S-B .1148	2	AJRUSOSKI, ZIJA & FERZIYE 9A CORABELLE AVE LODI, NJ 9A CORABELLE AVE	07644	160000 141500 301500	1067310	1067310 00 1067310	252657 252657 505314	260195 301801 561996	266800 266800 533600
62 78 139000	100X65 2S-F .1492	2	GONZALEZ, JOSE N & CARMEN 60 1ST ST LODI, NJ 60 FIRST ST	00597 07644	169200 202900 372100	1317234	1317234 00 1317234	311820 311820 623640	321122 372472 693594	329300 329300 658600
63 1 139100	1.046AC 1S-CB WATER TANK 1.0460	15C	BOROUGH OF LODI ONE MEMORIAL DRIVE LODI, NJ BURNS AVE. & CORABELLE	07644	*EXEMPT*	00	00 00 00	00 00 00	00 00 00	00 00 00
63 6 139100	50X100 2S-F .1148	2	VITAMIA, FRANCESO P. & LUISA 3 TUXEDO CT NO. HALEDON, NJ 124 BURNS AVE	00597 07508	160000 364900 524900	1858146	1858146 00 1858146	439867 439866 879733	452989 525424 978413	464500 464500 929000

5015000

17753100

00

25000

17728100

8380143

9347957

8864000

Block No. Lot No. Qualification Account No.	Land Dimensions Building Description Additional Lots Acreage	Prop. Class	Owner's Name Address City State Property Location	Billing Code Zip Code	Land Improvement Exemption Net Total	2025 Property Tax Special Dist	2025 Total Tax Deduction Net Tax	Amt.Billed 2025 1st Q 2nd Q Total	2nd Half 2025 3rd Q 4th Q Total	Preliminary 2026 Tax 1st Q 2nd Q Total
63 8 139200	50X100 2S-F .1148	2	MORAVICK,STEPHEN J & FRANCES 126 BURNS AVE LODI, NJ 126 BURNS AVE	07644	160000 315000 475000	1681500	1681500 00 1681500	398050 398050 796100	409925 475475 885400	420400 420400 840800
63 12 139300	50X100 2S-F .1148	2	REYES, ELLYS H 130 BURNS AVE LODI, NJ 130 BURNS AVE	07644	160000 267400 427400	1512996	1512996 00 1512996	358162 358161 716323	368846 427827 796673	378200 378200 756400
63 14 139400	35X100 2S-F .0803	2	LOPEZ, JONATHAN 132 BURNS AVENUE LODI, NJ 132 BURNS AVE	07644	149500 170600 320100	1133154	1133154 00 1133154	268244 268244 536488	276246 320420 596666	283300 283300 566600
63 16 139500	40X100 2S-F .0918	2	GALIFI, SALVATRICE, AKA, ANGIE 136 BURNS AVE LODI, NJ 136 BURNS AVE	07644	153000 284800 437800	1549812	1549812 00 1549812	366877 366876 733753	377822 438237 816059	387500 387500 775000
63 17 139600	50X100 1S-F .1148	2	MOLLA, FADIL & ZHULJETA 140 BURNS AVE LODI, NJ 140 BURNS AVE	00660 07644	160000 122400 282400	999696	999696 00 999696	236652 236651 473303	243711 282682 526393	249900 249900 499800
63 19 139700	50X100 1S-F-1UG .1148	2	401 CHESTNUT LLC 7 GORVER DR WAYNE, NJ 144 BURNS AVE	07470	160000 100000 260000	920400	920400 00 920400	217880 217880 435760	224380 260260 484640	230100 230100 460200
63 21 139800	75X100 1S-F .1722	2	CALDERON, EVAN MICHAEL ETAL 148 BURNS AVE LODI, NJ 148 BURNS AVE	07644	177500 95200 272700	965358	965358 00 965358	228523 228522 457045	235340 272973 508313	241300 241300 482600
63 24 140000	38X100 2S-F .0872	2	SANZARI, ARMANDO 739 PERRINEVILLE RD PERRINEVILLE, NJ 101 ARNOT ST	00660 08535	200000 225600 425600	1506624	1506624 00 1506624	356653 356653 713306	367293 426025 793318	376700 376700 753400
63 26 140100	50X100 2S-F .1148	2	MARTINEZ, WILLIAM D 95 ARNOT ST LODI, NJ 95 ARNOT ST	07644	160000 379900 539900	1911246	1911246 00 1911246	452437 452436 904873	465934 540439 1006373	477800 477800 955600
63 28 140200	25X100 2S-F .0574	2	141 CORABELLE AVE LLC 809 CARTER LANE PARAMUS, NJ 141 CORABELLE AVE	07652	128300 183100 311400	1102356	1102356 00 1102356	260954 260953 521907	268738 311711 580449	275600 275600 551200
63 29 140300	50X100 2S-F .1148	2	DAWLI, BASSIM & FARIAL 611 FREELAND AVENUE PARAMUS, NEW JERSEY 139 CORABELLE AVE	07652	160000 296800 456800	1617072	1617072 00 1617072	382799 382798 765597	394219 457256 851475	404300 404300 808600
63 31 140400	50X100 2S-F .1148	2	MEOLI, VALENTINA 133 CORABELLE AVE LODI, NJ 133 CORABELLE AVE	00660 07644	160000 119600 279600	989784	989784 00 989784	234305 234305 468610	241295 279879 521174	247400 247400 494800
63 33 140500	50X100 2S-F .1148	2	PINEDA, GERMAN BALLESTEROS ETAL 131 CORABELLE AVE LODI, NJ 131 CORABELLE AVE	07644	160000 95700 255700	905178	905178 00 905178	214277 214276 428553	220669 255956 476625	226300 226300 452600
63 35 140600	75X100 1S-F-2UG .1722	2	HANNIGAN, JOSEPHINE 125 CORABELLE AVE LODI, NJ 125 CORABELLE AVE	00597 07644	177500 220400 397900	1408566	1408566 00 1408566	333441 333440 666881	343388 398297 741685	352100 352100 704200

5142300

18203742

00

00

18203742

8618499

9585243

9101800

Block No. Lot No. Qualification Account No.	Land Dimensions Building Description Additional Lots Acreage	Prop. Class	Owner's Name Address City State Property Location	Billing Code Zip Code	Land Improvement Exemption Net Total	2025 Property Tax Special Dist	2025 Total Tax Deduction Net Tax	Amt.Billed 2025 1st Q 2nd Q Total	2nd Half 2025 3rd Q 4th Q Total	Preliminary 2026 Tax 1st Q 2nd Q Total
63 38 140700	50X100 2S-F-2UG .1148	2	ALBARIM,NASIR 15 PATRIOTS TRAIL TOTOWA, NJ 121 CORABELLE AVE	00660 07512	160000 177000 337000	1192980	1192980 00 1192980	282406 282406 564812	290831 337337 628168	298200 298200 596400
63 40 140800	50X100 1.5S-F .1148	2	DUTHIE,JOSEPHINE 115 CORABELLE AVE LODI, NJ 115 CORABELLE AVE	07644	160000 122500 282500	1000050	1000050 00 1000050	236735 236735 473470	243798 282782 526580	250000 250000 500000
63 42 140900	50X100 1.5S-F .1148	2	SOLORZANO,LUIS 113 CORABELLE AVE LODI, NJ 113 CORABELLE AVE	07644	160000 136800 296800	1050672	1050672 00 1050672	248719 248718 497437	256139 297096 553235	262700 262700 525400
63 44 141000	50X100 1S-F .1148	2	GETTO,ANGELA P.O.BOX 1043 LODI, NJ 109 CORABELLE AVE	07644	160000 94800 254800	901992	901992 00 901992	213523 213522 427045	219893 255054 474947	225500 225500 451000
63 46 141100	50X100 1S-F .1148	2	LOPEZ, JEANETTE 103 CORABELLE AVE LODI, NJ 103 CORABELLE AVE	07644	160000 103000 263000	931020	931020 00 931020	220394 220394 440788	226969 263263 490232	232800 232800 465600
64 1 141200	41X100 2S-B .0941	4C	TETTSU BUSHI HOLDINGS LLC P.O.BOX 469 LODI, NJ 100 ARNOT ST	07644	186200 350000 536200	1898148	1898148 00 1898148	449336 449335 898671	462741 536736 999477	474500 474500 949000
64 3 141300	59X100 2S-F .1354	2	LOMBARDI, PETER 96 ARNOT ST LODI, NJ 96 ARNOT ST	07644	166400 163100 329500	1166430	1166430 00 1166430	276121 276121 552242	284359 329829 614188	291600 291600 583200
64 5 141400	50X100 1S-F .1148	2	BAK, MARIAN & ELZBIETA 92 ARNOT STREET LODI, NJ 92 ARNOT ST	07644	160000 149900 309900	1097046	1097046 00 1097046	259697 259696 519393	267444 310209 577653	274300 274300 548600
64 7 141500	50X100 1S-F-2UG .1148	2	RUIZ-CHAVEZ, SERGIO 145 CORABELLE AVE LODI, NJ 145 CORABELLE AVE	07644	160000 177700 337700	1195458	1195458 00 1195458	282993 282992 565985	291435 338038 629473	298900 298900 597800
64 9 141600	50X100 2S-F .1148	2	GELIN,MARIN & MURAT 172 BURNS AVE LODI, NJ 172 BURNS AVE	00660 07644	160000 314800 474800	1680792	1680792 00 1680792	397883 397882 795765	409753 475274 885027	420200 420200 840400
64 11 141700	50X100 1S-F-2UG .1148	2	GASI, LINDITA & LULJETA 174 BURNS AVENUE LODI, NJ 174 BURNS AVE	07644	160000 321100 481100	1703094	1703094 00 1703094	403162 403162 806324	415189 481581 896770	425800 425800 851600
64 13 141800	50X100 2S-B .1148	2	BAEK, JEONG MEE 180 BURNS AVENUE LODI, NJ 180 BURNS AVE	07644	160000 162300 322300	1140942	1140942 00 1140942	270088 270087 540175	278145 322622 600767	285200 285200 570400
64 15 141900	62X100 1S-B-2UG .1423	2	LIVECCHI, JOE & EILEEN 304 DIVISION AVE HASBROUCK HEIGHTS, NJ 182 BURNS AVE	07604	120000 92500 212500	752250	752250 00 752250	178075 178075 356150	183388 212712 396100	188100 188100 376200
64 18 142000	37X100 1S-F .0849	2	DYMEK, WOJCIECH & KATARZYNA 188 BURNS AVE LODI, NJ 188 BURNS AVE	07644	151300 139700 291000	1030140	1030140 00 1030140	243858 243858 487716	251133 291291 542424	257500 257500 515000

4729100

16741014

00

00

16741014

7925973

8815041

8370600

Block No. Lot No. Qualification Account No.	Land Dimensions Building Description Additional Lots Acreage	Prop. Class	Owner's Name Address City State Property Location	Billing Code Zip Code	Land Improvement Exemption Net Total	2025 Property Tax Special Dist	2025 Total Tax Deduction Net Tax	Amt.Billed 2025 1st Q 2nd Q Total	2nd Half 2025 3rd Q 4th Q Total	Preliminary 2026 Tax 1st Q 2nd Q Total
64 19 142100	75X100 1.5S-F-1UG .1722	2	PATEL, CHIRAG & SHIRALL 192 BURNS AVE LODI, NJ 192 BURNS AVE	00660 07644	177500 142400 319900	1132446	1132446 00 1132446	268077 268076 536153	276074 320219 596293	283100 283100 566200
64 22 142300	50X100 1S-F-2UG .1148	2	RUBILOV, NIKITA & ELENA 194 BURNS AVE LODI, NJ 194 BURNS AVE	07644	160000 96400 256400	907656	907656 00 907656	214864 214863 429727	221273 256656 477929	226900 226900 453800
64 24 142400	50X100 1.5S-F-1UG .1148	2	GARCIA, ANGELA R & LONGARZO, ARNOLD 202 BURNS AVE LODI, NJ 202 BURNS AVE	07644	160000 162800 322800	1142712	1142712 00 1142712	270507 270506 541013	278577 323122 601699	285700 285700 571400
64 26 142500	50X100 2S-F .1148	2	KUKA, MARSEL 206 BURNS AVENUE LODI, NJ 206 BURNS AVE	07644	160000 149300 309300	1094922	1094922 00 1094922	259194 259193 518387	266926 309609 576535	273700 273700 547400
64 28 142600	25X100 VACANT LOT .0574	1	D'AMICO, TRACIE NUNNO 45 ESSEX ST STE 201 HACKENSACK, NJ 208 BURNS AVE	00316 07601	17500 0 17500	61950	61950 00 61950	14665 14665 29330	15103 17517 32620	15500 15500 31000
64 29 142700	62X100 2S-F .1423	2	DAOUTI, NEGIP & SELVIJE 210 BURNS AVE LODI, N J 210 BURNS AVE	07644	168800 213200 382000	1352280	1352280 00 1352280	320116 320116 640232	329666 382382 712048	338100 338100 676200
64 32 142800	62X100 1S-F .1423	2	PAPPAS, NICHOLAS & GLENEARA BATES- 216 BURNS AVE LODI, NJ 216 BURNS AVE	07644	168800 138800 307600	1088904	1088904 00 1088904	257769 257769 515538	265459 307907 573366	272200 272200 544400
64 34 142900	.20 AC 1.5S-F-1UG .2000	2	DARWISH, OSAMA 220 BURNS AVE LODI, NJ 220 BURNS AVE	00660 07644	186000 205600 391600	1386264	1386264 00 1386264	328161 328161 656322	337951 391991 729942	346600 346600 693200
64 36 143000	.15AC 1S-B .1500	2	PANCHAL, ARVIND 207 CORABELLE AVE LODI, NJ 207 CORABELLE AVE	02994 07644	170700 196200 366900	1298826	1298826 00 1298826	307463 307462 614925	316635 367266 683901	324700 324700 649400
64 37 143100	50X100 .1148	2	KRISHNAMACHARI (ETAL), ASHOK 203 CORABELLE AVE LODI, NJ 203 CORABELLE AVE	00660 07644	160000 399300 559300	1979922	1979922 00 1979922	468694 468693 937387	482676 559859 1042535	495000 495000 990000
64 39 143200	50X100 1.5S-F .1148	2	PERALTA, GARY & PILAR MENDOZA DE 199 CORABELLE AVE LODI, NJ 199 CORABELLE AVE	07644	160000 135200 295200	1045008	1045008 00 1045008	247378 247377 494755	254758 295495 550253	261300 261300 522600
64 41 143300	50X100 1.5S-F .1148	2	VELARDI, JOSEPH & MICHAEL & TERI 1-31 32ND ST FAIR LAWN, NJ 197 CORABELLE AVE	07410	160000 121400 281400	996156	996156 00 996156	235814 235813 471627	242848 281681 524529	249000 249000 498000
64 43 143400	50X100 1S-F .1148	2	BOTERO, CARLOS & CONDE, OLGA 195 CORABELLE AVENUE LODI, NJ 195 CORABELLE AVE	07644	160000 119000 279000	987660	987660 00 987660	233802 233802 467604	240777 279279 520056	246900 246900 493800
64 45 143500	50X100 2S-F .1148	2	D'AMICO, TRACIE NUNNO 45 ESSEX ST STE 201 HACKENSACK, NJ 187 CORABELLE AVE	00316 07601	160000 145600 305600	1081824	1081824 00 1081824	256093 256093 512186	263733 305905 569638	270500 270500 541000

4394500

15556530

00

00

15556530

7365186

8191344

7778400

Block No. Lot No. Qualification Account No.	Land Dimensions Building Description Additional Lots Acreage	Prop. Class	Owner's Name Address City State Property Location	Billing Code Zip Code	Land Improvement Exemption Net Total	2025 Property Tax Special Dist	2025 Total Tax Deduction Net Tax	Amt.Billed 2025 1st Q 2nd Q Total	2nd Half 2025 3rd Q 4th Q Total	Preliminary 2026 Tax 1st Q 2nd Q Total
64 47 143600	50X100 2S-F .1148	2	HASKELL, CAROLINE 183 CORABELLE AVE LODI, NJ 183 CORABELLE AVE	07644	160000 166300 326300	1155102	1155102 00	273440 273439	281597 326626	288800 288800 577600
64 49 143700	50X100 1S-F .1148	2	ESPINO, ALAN C 179 CORABELLE AVE LODI, NJ 179 CORABELLE AVE	00597 07644	160000 102500 262500	929250	929250 00	219975 219975	226538 262762	232300 232300 464600
64 51 143800	50X100 2S-F .1148	2	VALDEZ, ERCILIA OMARA GERARDO ETAL 177 CORABELLE AVENUE LODI, NJ 177 CORABELLE AVE	07644	160000 160000 320000	1132800	1132800 00	268160 268160	276160 320320	283200 283200 566400
64 53 143900	50X100 2S-F-2UG .1148	2	PETRIC, STEPHEN M 173 CORABELLE AVENUE LODI, NJ 173 CORABELLE AVE	07644	160000 154100 314100	1111914	1111914 00	263216 263216	271068 314414	278000 278000 556000
64 55 144000	48X100 2S-F .1102	2	BORRERO, SANDRA L LAZO ETAL 167 CORABELLE AVE LODI, NJ 167 CORABELLE AVE	07644	159000 168500 327500	1159350	1159350 00	274445 274445	282633 327827	289800 289800 579600
64 57 144100	26X100 2S-F .0597	2	GFJ LLC 1218 WARREN'S WAY WANAUKE, NJ 165 CORABELLE AVE	07465	129200 167000 296200	1048548	1048548 00	248216 248215	255621 296496	262100 262100 524200
64 58 144200	50X100 2S-F .1148	2	NOWAK, RYSZARD & ELEZBIETA 163 CORABELLE AVE LODI, NJ 163 CORABELLE AVE	02640 07644	160000 174900 334900	1185546	1185546 00	280647 280646	289019 335234	296400 296400 592800
64 60 144300	50X100 2S-F .1148	2	DISCORFANO BARBARA & BELLI ARLENE 159 CORABELLE AVE LODI, NJ 159 CORABELLE AVE	07644	160000 208500 368500	1304490	1304490 00	308803 308803	318016 368868	326100 326100 652200
64 62 144400	50X100 1.5S-F .1148	2	DIAZ, GREGORIO & JUANA 155 CORABELLE AVE LODI, NJ 155 CORABELLE AVE	00672 07644	160000 230000 390000	1380600	1380600 00	326820 326820	336570 390390	345200 345200 690400
64 64 144500	50X100 2S-B .1148	2	ANAND, DEV & RITA 151 CORABELLE AVE LODI, NJ 151 CORABELLE AVE	00672 07644	160000 330000 490000	1734600	1734600 00	410620 410620	422870 490490	433700 433700 867400
65 1.01 144600	53X78 2S-F-1AG .0949	2	PANIAGUA BARRERA, PRISCILLA ETAL 56 FIRST ST LODI, NJ 56 FIRST ST	07644	153700 253400 407100	1441134	1441134 00	341150 341150	351327 407507	360300 360300 720600
65 1.02 144700	48X84 2S-F-1AG .0926	2	FIRST ST LODI LLC 721 ASHMONT RD FRANKLIN LAKES, NJ 52 FIRST ST	07417	153000 239400 392400	1389096	1389096 00	328832 328831	338641 392792	347300 347300 694600
65 4 144800	45X100 1S-B-2UG .1033	2	8 CORABELLE AVENUE LLC NJ 8 CORABELLE AVE LODI, NJ 8 CORABELLE AVE	07644	156500 156200 312700	1106958	1106958 00	262043 262042	269860 313013	276700 276700 553400
65 6 144900	30X100 2S-B-2UG .0689	2	GARCIA, RAUL J & MARTINEZ, INES 12 CORABELLE AVE LODI, NJ 12 CORABELLE AVE	07644	146000 206300 352300	1247142	1247142 00	295228 295227	304035 352652	311800 311800 623600

4894500

17326530

00

00

17326530

8203184

9123346

8663400

Block No. Lot No. Qualification Account No.	Land Dimensions Building Description Additional Lots Acreage	Prop. Class	Owner's Name Address City State Property Location	Billing Code Zip Code	Land Improvement Exemption Net Total	2025 Property Tax Special Dist	2025 Total Tax Deduction Net Tax	Amt.Billed 2025 1st Q 2nd Q Total	2nd Half 2025 3rd Q 4th Q Total	Preliminary 2026 Tax 1st Q 2nd Q Total
65 7 145000	25X100 1S-F .0574	2	PERILLO, MICHELLE 14 CORABELLE AVE LODI, NJ 14 CORABELLE AVE	07644	128300 55300 183600	649944	649944 00 649944	153857 153857 307714	158447 183783 342230	162500 162500 325000
65 8 145100	37X100 1S-F-1UG .0849	2	VELARDO, JOSEPH 16 CORABELLE AVE LODI, NJ 16 CORABELLE AVE	07644	151300 156300 307600	1088904	1088904 00 1088904	257769 257769 515538	265459 307907 573366	272200 272200 544400
65 10 145300	37X100 2S-F .0849	2	HERNANDEZ, RONALD & HARD, LAUREN KATE 18 CORABELLE AVE LODI, NJ 18 CORABELLE AVE	07644	151300 235500 386800	1369272	1369272 00 1369272	324139 324138 648277	333809 387186 720995	342300 342300 684600
65 11 145300	36X100 2S-B-1UG .0826	2	ZNCOL ASSOCIATES INC 30 MASSEY STREET LODI, NJ 22 CORABELLE AVE	07644	150600 129200 279800	990492	990492 00 990492	234473 234472 468945	241468 280079 521547	247600 247600 495200
65 13 145400	38X100 1S-F-G1 .0872	2	RAYMONDI, AGUSTINA ETAL 24 CORABELLE AVE LODI, NJ 24 CORABELLE AVE	07644	152000 94100 246100	871194	871194 00 871194	206232 206232 412464	212384 246346 458730	217800 217800 435600
65 14 145500	50X100 1S-F .1148	2	FUENTES, VALENTE & VASQUEZ, WENDY 28 CORABELLE AVENUE LODI, NJ 28 CORABELLE AVE	07644	160000 156400 316400	1120056	1120056 00 1120056	265144 265143 530287	273053 316716 589769	280000 280000 560000
65 16 145600	50X100 2S-B-2UG .1148	2	BIASI, PATRICK J & MARY LOUISE (LE) 32 CORABELLE AVE LODI, NJ 32 CORABELLE AVE	07644	160000 186700 346700	1227318	1227318 00 1227318	290535 290534 581069	299202 347047 646249	306800 306800 613600
65 18 145700	25X100 .0574	2	S&N REALTY HOLDINGS LLC 210 WILLIAMS AVE HASBROUCK HEIGHTS, NJ 61 RIVER ST	07604	128300 124400 252700	894558	894558 00 894558	211763 211762 423525	218080 252953 471033	223600 223600 447200
65 19 145800	35X100 1S-F-1UG .0803	2	FLORES, MARCO A 59 RIVER ST LODI, NJ 59 RIVER ST	07644 00672	134600 105400 240000	849600	849600 00 849600	201120 201120 402240	207120 240240 447360	212400 212400 424800
65 21 145900	40X100 2S-F .0918	2	PROSPERI, AGATA & LOUIS A 57 RIVER ST (AKA: 55 RIVER) LODI, NJ 57 RIVER ST	07644	153000 246300 399300	1413522	1413522 00 1413522	334614 334613 669227	344596 399699 744295	353400 353400 706800
65 22 146000	40X100 2S-F .0918	2	DELIJA, ELIDON & ARTI 51 RIVER STREET LODI, NJ 51 RIVER ST	07644	153000 235800 388800	1376352	1376352 00 1376352	325815 325814 651629	335535 389188 724723	344100 344100 688200
65 24 146100	35X100 2S-B .0803	2	MENDEZ, LUIS 49 RIVER ST LODI, NJ 49 RIVER ST	07644	149500 201400 350900	1242186	1242186 00 1242186	294055 294054 588109	302827 351250 654077	310500 310500 621000
65 25 146200	37X100 2S-F .0849	2	GRSKOVIC, VINKO 151 E MIDLAND AVENUE PARAMUS, NEW JERSEY 47 RIVER ST	07652	151300 229700 381000	1348740	1348740 00 1348740	319278 319278 638556	328803 381381 710184	337200 337200 674400
65 27 146300	37X100 1S-F .0849	2	PERNICE, JOHN & MARIA 43 RIVER ST LODI, NJ 43 RIVER ST	07644 00597	151300 227800 379100	1342014	1342014 00 1342014	317686 317686 635372	327163 379479 706642	335500 335500 671000

4458800

15784152

00

00

15784152

7472952

8311200

7891800

Block No. Lot No. Qualification Account No.	Land Dimensions Building Description Additional Lots Acreage	Prop. Class	Owner's Name Address City State Property Location	Billing Code Zip Code	Land Improvement Exemption Net Total	2025 Property Tax Special Dist	2025 Total Tax Deduction Net Tax	Amt.Billed 2025 1st Q 2nd Q Total	2nd Half 2025 3rd Q 4th Q Total	Preliminary 2026 Tax 1st Q 2nd Q Total
65 28 146400	49X100 2S-F-2UG .1125	2	41 RIVER ST CO 41 RIVER ST LODI, NJ 41 RIVER ST	07644	79650 84900 164550	582507	582507 00 582507	275786 275786 551572	4114 26821 30935	145600 145600 291200
65 28 146400	EXEMPT VET 2FAM 15F .0000	15F	41 RIVER ST CO 41 RIVER ST LODI, NJ 41 RIVER ST	07644	*EXEMPT*	00	00 00 00	00 00 00	00 00 00	00 00 00
65 30 146500	38X100 1S-F .0872	2	FRANKLIN, LAURA 37 RIVER ST LODI, NJ 37 RIVER ST	07644	151600 139300 290900	1029786	1029786 00 1029786	243775 243774 487549	251047 291190 542237	257400 257400 514800
65 32 146600	38X100 1S-F .0872	2	ALBAN, CARLOS & HERRERA, MARTHA 35 RIVER ST LODI, NJ 35 RIVER ST	07644	151600 92500 244100	864114	864114 00 864114	204556 204556 409112	210658 244344 455002	216000 216000 432000
65 33 146700	71X100 2S-F-2UG .1630	2	29 RIVER LLC 246 MALCOLM AVE GARFIELD, NJ 29 RIVER ST	07026	168700 208200 376900	1334226	1334226 00 1334226	315843 315842 631685	325265 377276 702541	333600 333600 667200
66.01 1 146800	25X100 1S-F .0574	2	MOLOS (ETAL), KENNETH 40 FIRST ST LODI, NJ 40 FIRST ST	07644	128500 101500 230000	814200	814200 00 814200	192740 192740 385480	198490 230230 428720	203600 203600 407200
66.01 2 146900	37X100 2S-F .0849	2	GENTILE, FRANK & JUDY 38 FIRST ST LODI, NJ 38 FIRST ST	07644	151700 162900 314600	1113684	1113684 00 1113684	263635 263635 527270	271500 314914 586414	278400 278400 556800
66.01 4 147000	31X100 2S-F .0712	2	ROSAS, JUAN GABRIEL CORDERO 34 FIRST ST LODI, NJ 34 FIRST ST	07644	147200 116700 263900	934206	934206 00 934206	221149 221148 442297	227746 264163 491909	233600 233600 467200
66.01 5 147100	50X100 2S-F .1148	2	GRSKOVIC, VINKO 151 E. MIDLAND AVENUE PARAMUS, NEW JERSEY 36 RIVER ST	07652	160600 256700 417300	1477242	1477242 00 1477242	349698 349697 699395	360130 417717 777847	369300 369300 738600
66.01 7 147200	50X100 1S-F .1148	2	CAMPAGNA, ROSSELLA 42 RIVER ST LODI, NJ 42 RIVER ST	07644	160600 160600 321200	1137048	1137048 00 1137048	269166 269165 538331	277196 321521 598717	284300 284300 568600
66.01 9 147300	42X100 2S-F .0964	2	BENINATI, MARIA 44 RIVER ST LODI, NJ 44 RIVER ST	07644	154900 186900 341800	1209972	1209972 00 1209972	286429 286428 572857	294974 342141 637115	302500 302500 605000
66.01 11 147400	33X100 1S-F .0758	2	PENNER, MARY ANN 48 RIVER ST LODI, NJ 48 RIVER ST	07644	133600 82600 216200	765348	765348 00 765348	181176 181175 362351	186581 216416 402997	191300 191300 382600
66.01 12 147500	50X100 2S-F-G2 .1148	2	GONZALEZ, PEDRO & JAYLENE 52 RIVER ST LODI, NJ 52 RIVER ST	07644	160600 269000 429600	1520784	1520784 00 1520784	360005 360005 720010	370745 430029 800774	380200 380200 760400
66.01 14 147600	50X100 2S-F .1148	2	PICA, ANDREW 56 RIVER ST LODI, NJ 56 RIVER ST	07644	160600 202000 362600	1283604	1283604 00 1283604	297609 297609 595218	319174 369212 688386	320900 320900 641800

3973650

14066721

00

00

14066721

6923127

7143594

7033400

Block No. Lot No. Qualification Account No.	Land Dimensions Building Description Additional Lots Acreage	Prop. Class	Owner's Name Address City State Property Location	Billing Code Zip Code	Land Improvement Exemption Net Total	2025 Property Tax Special Dist	2025 Total Tax Deduction Net Tax	Amt.Billed 2025 1st Q 2nd Q Total	2nd Half 2025 3rd Q 4th Q Total	Preliminary 2026 Tax 1st Q 2nd Q Total
66.01 16	.0000	15F	UNKNOWN 58 RIVER ST LODI, NJ 58 RIVER ST	07644	*EXEMPT*	00	00 00 00	00 00 00	00 00 00	00 00 00
66.01 16 C000A	.0000	2	KUCUKSELIM (ETAL) ALI KEMAK 58A RIVER ST LODI, NJ 58A RIVER ST	00154 07644	80300 228200 308500	1092090	1092090 00 1092090	258523 258523 517046	266236 308808 575044	273000 273000 546000
66.01 16 C000B	.0000	2	CRUZ, JONATHAN 58B RIVER ST LODI, NJ 58B RIVER ST	07644	80300 228200 308500	1092090	1092090 00 1092090	258523 258523 517046	266236 308808 575044	273000 273000 546000
66.01 25 147800	50X100 2S-F .1148	2	VIZCAINO, ALEXANDER & DELBIS 27 BERNICE PL LODI, NJ 27 BERNICE PL	00597 07644	160600 150500 311100	1101294	1101294 00 1101294	260702 260702 521404	268479 311411 579890	275300 275300 550600
66.01 26 147900	50X100 2S-F .1148	2	PONG, WILLIAM E. & LINDA M. 25 BERNICE PL LODI, NJ 25 BERNICE PL	00660 07644	160600 192700 353300	1250682	1250682 00 1250682	296066 296065 592131	304898 353653 658551	312700 312700 625400
66.01 28 148000	75X100 1S-F .1722	2	MCDONALD, PEACHA G & SAMUELS, KEVIN T 19 BERNICE PL LODI, NJ 19 BERNICE PL	07644	178300 274600 452900	1603266	1603266 00 1603266	379531 379530 759061	390853 453352 844205	400800 400800 801600
66.01 31 148100	50X100 2S-F .1148	2	15 BERNICE PLACE LLC 15 BERNICE PL LODI, NJ 15 BERNICE PL	07644	160600 121200 281800	997572	997572 00 997572	236149 236148 472297	243194 282081 525275	249400 249400 498800
66.01 33 148200	50X100 2S-F .1148	2	POTOCZAK, CHERYL 11 BERNICE PL LODI, NJ 11 BERNICE PL	07644	160600 180400 341000	1207140	1207140 00 1207140	285758 285758 571516	294283 341341 635624	301800 301800 603600
66.01 35 148300	56X100 2S-F-G1 .1286	2	BOZZA, DENNIS (V) & RHONDA 32 FIRST ST LODI, NJ 32 FIRST ST	07644	165000 131100 296100	1048194 V1	1048194 -25000 1023194	241882 241882 483764	249284 290146 539430	255800 255800 511600
66.01 37 148400	50X100 1.5S-B .1148	2	ARENAS, ELIZABETH & DELGADO, JUAN 26 FIRST ST LODI, NJ 26 FIRST ST	00660 07644	160600 246000 406600	1439364	1439364 00 1439364	340731 340731 681462	350896 407006 757902	359800 359800 719600
66.02 1 148500	50X100 2S-B .1148	2	RUSSO, GLENN, SR & JUDITH M 20 FIRST ST LODI, NJ 20 FIRST ST	07644	160600 156300 316900	1121826	1121826 00 1121826	265563 265562 531125	273485 317216 590701	280500 280500 561000
66.02 3 148700	75X100 IRR 2S-F-G2 4 .0000	2	MEZA, ALFREDO & RAYDEE EDITH 14 FIRST ST LODI, NJ 14 FIRST ST	07644	142800 161300 304100	1076514	1076514 00 1076514	254836 254836 509672	262438 304404 566842	269100 269100 538200
66.02 6 148800	50X126 1S-CBS .1446	4A	STONE CREEK, INC. 10 FIRST ST LODI, NJ 10 FIRST ST	07644	220300 54800 275100	973854	973854 00 973854	230534 230534 461068	237411 275375 512786	243500 243500 487000
66.02 8 148900	50X126 .1446	15C	BOROUGH OF LODI ONE MEMORIAL DR LODI, NJ FIRST ST-MEMORIAL PARK	07644	*EXEMPT*	00	00 00 00	00 00 00	00 00 00	00 00 00

3955900

14003886

00

25000

13978886

6617592

7361294

6989400

Block No. Lot No. Qualification Account No.	Land Dimensions Building Description Additional Lots Acreage	Prop. Class	Owner's Name Address City State Property Location	Billing Code Zip Code	Land Improvement Exemption Net Total	2025 Property Tax Special Dist	2025 Total Tax Deduction Net Tax	Amt.Billed 2025 1st Q 2nd Q Total	2nd Half 2025 3rd Q 4th Q Total	Preliminary 2026 Tax 1st Q 2nd Q Total
66.02 13 149200	.14AC 2S-F .1400	2	ZARMAKOUPI, VASILIKI ETAL 10 BERNICE PLACE LODI, NJ 10 BERNICE PL	07644	167700 177800 345500	1223070	1223070 00 1223070	289529 289529 579058	298167 345845 644012	305800 305800 611600
66.02 15 149300	50X133 1S-F .1527	2	BEGAJ, ALBANA & ALKET 14 BERNICE PL LODI, NJ 14 BERNICE PL	07644	173000 212500 385500	1364670	1364670 00 1364670	323049 323049 646098	332687 385885 718572	341200 341200 682400
66.03 1.02 149500	1.785AC 1S-B-2UG 1.7850	15C	BOROUGH OF LODI ONE MEMORIAL DRIVE LODI, NJ BERNICE PL-VACANT LAND	07644	*EXEMPT*	00	00 00 00	00 00 00	00 00 00	00 00 00
66.03 47 150000	40X128 2S-F .1175	2	VARGAS, JUAN A ETALS 18 BERNICE PL LODI, NJ 18 BERNICE PL	07644	144900 236400 381300	1349802	1349802 00 1349802	319530 319529 639059	329062 381681 710743	337500 337500 675000
66.03 49 150100	40X124 2S-F .1139	2	DEMARCO, MARILYN (ETALS) 22 BERNICE PLACE LODI, NHJ 22 BERNICE PL	07644	160900 173700 334600	1184484	1184484 00 1184484	280395 280395 560790	288760 334934 623694	296100 296100 592200
66.03 51 150200	40X120 2S-F .1102	2	GESWALDO, MADELENE 26 BERNICE PL LODI, NJ 26 BERNICE PL	07644	160400 232300 392700	1390158	1390158 00 1390158	329083 329082 658165	338900 393093 731993	347500 347500 695000
66.03 53 150300	40X116 2S-F .1065	2	NAVARRO, JAMIR 30 BERNICE PL LODI, NJ 30 BERNICE PL	07644	144300 179400 323700	1145898	1145898 00 1145898	271261 271260 542521	279353 324024 603377	286500 286500 573000
67 1 150500	50X100 1.5S-F .1148	2	BELOTTO, VICTOR 100 CORABELLE AVE LODI, NJ 100 CORABELLE AVE	07644	160000 224500 384500	1361130	1361130 00 1361130	322211 322211 644422	331824 384884 716708	340300 340300 680600
67 1.01 150600	24X100 VACANT LAND .0551	15F	UNKNOWN UNKNOWN UNKNOWN CORABELLE AVE	00000	*EXEMPT*	00	00 00 00	00 00 00	00 00 00	00 00 00
67 1.02 150600	50X100 1.5S-F .1148	2	ISMAILOVSKI, LEVTER & ATIDZE 108 CORABELLE AVE LODI, NJ 108 CORABELLE AVE	07644	160000 205000 365000	1292100	1292100 00 1292100	305870 305870 611740	314995 365365 680360	323000 323000 646000
67 1.03 150700	50X100 1.5S-F .1148	2	LABAN, TADEUSZ & MALGORZATA 104 CORABELLE AVE LODI, NJ 104 CORABELLE AVE	00660 07644	160000 214000 374000	1323960	1323960 00 1323960	313412 313412 626824	322762 374374 697136	331000 331000 662000
67 1.05 150800	40X100 2S-F .0918	2	MORGADO (ETALS), MARIA, RAMOS, A&O (LE 15 NORTHVIEW TERR GARFIELD, NJ 110 CORABELLE AVE	07026	153000 303800 456800	1617072	1617072 00 1617072	382799 382798 765597	394219 457256 851475	404300 404300 808600
67 1.06 150900	40X100 2S-F .0918	2	BAK, EDWARD G 112 CORABELLE AVE LODI, NJ 112 CORABELLE AVE	00660 07644	153000 280000 433000	1532820	1532820 00 1532820	362854 362854 725708	373679 433433 807112	383200 383200 766400
67 1.07 151000	40X100 2S-F .0918	2	COLON, RAMON L & CYNTHIA 114 CORABELLE AVE LODI, NJ 114 CORABELLE AVE	00660 07644	153000 227600 380600	1347324	1347324 00 1347324	318943 318943 637886	328458 380980 709438	336800 336800 673600

4557200

16132488

00

00

16132488

7637868

8494620

8066400

Block No. Lot No. Qualification Account No.	Land Dimensions Building Description Additional Lots Acreage	Prop. Class	Owner's Name Address City State Property Location	Billing Code Zip Code	Land Improvement Exemption Net Total	2025 Property Tax Special Dist	2025 Total Tax Deduction Net Tax	Amt.Billed 2025 1st Q 2nd Q Total	2nd Half 2025 3rd Q 4th Q Total	Preliminary 2026 Tax 1st Q 2nd Q Total
67 1.08 151100	40X100 2S-F .0918	2	PEREZ, MADELINE 151 ALBERTA DRIVE SADDLE BROOK, NJ 116 CORABELLE AVE	07662	153000 203900 356900	1263426	1263426 00	299083 299082	308005 357256	315900 315900
67 1.09 151200	40X100 .0918	2	ROMANO, ANTOINETTE 120 CORABELLE AVE LODI, NJ 120 CORABELLE AVE	07644	153000 259000 412000	1458480	1458480 00	345256 345256	355556 412412	364600 364600
67 1.10	50X100 .1148	2	CHAKRABARTI, MAILINI 122 CORABELLE AVENUE LODI, NJ 122 CORABELLE AVE	07644	160000 300000 460000	1628400	1628400 00	385480 385480	396980 460460	407100 407100
67 1.11	50X100 .1148	2	QURESHI, MAQSOOD A ETALS 124 CORABELLE AVE LODI, NJ 124 CORABELLE AVE	07644	160000 310000 470000	1663800	1663800 00	393860 393860	405610 470470	416000 416000
67 1.12	50X100 .1148	2	GUNES, OSMAN EMRE 126 CORABELLE AVE LODI, NJ 126 CORABELLE AVE	07644	160000 270000 430000	1522200	1522200 00	360340 360340	371090 430430	380600 380600
67 1.13	50X100 .1148	2	GILES, CAMERON 128 CORABELLE AVE LODI, NJ 128 CORABELLE AVE	07644 00660	160000 331200 491200	1738848	1738848 00	411626 411625	423906 491691	434700 434700
67 2 151300	50X100 1.5S-F .1148	2	RODRIGUES, JOAQUIM & ALDA M 96 CORABELLE AVE LODI, NJ 96 CORABELLE AVE	07644	160000 258200 418200	1480428	1480428 00	350452 350451	360907 418618	370100 370100
67 3 151400	50X100 1.5S-F .1148	2	BERNARDO, THOMAS 92 CORABELLE AVE LODI, NJ 92 CORABELLE AVE	07644	160000 190700 350700	1241478	1241478 -25000	287637 287636	296404 344801	304100 304100
67 4 151500	50X100 1.5S-F .1148	2	GARCIA, JAVIER & BERTHA D 88 CORABELLE AVE LODI, NJ 88 CORABELLE AVE	07644	160000 203600 363600	1287144	1287144 00	304697 304697	313787 363963	321800 321800
67 5 151600	.16AC 1.5S-F .1600	4A	GARRONE, BEATRICE 84 CORABELLE AVE LODI, NJ 84 CORABELLE AVE	07644	173800 291700 465500	1647870	1647870 00	390089 390089	401727 465965	412000 412000
67 6 151700	50X100 1.5S-F .1148	2	AJDYNA, MARIUSZ & KOLEDA, SYLWIA 59-4458TH ROAD MASPETA, NEW YORK 80 CORABELLE AVE	11378	160000 158600 318600	1127844	1127844 00	266987 266987	274952 318918	282000 282000
67 7 151800	50X100 1.5S-F .1148	2	GRASSI (ETAL), LOUIS T 180 CLAREMONT AVE APT 51 NEW YORK, NY 76 CORABELLE AVE	10027	160000 196000 356000	1260240	1260240 00	298328 298328	307228 356356	315100 315100
67 8 151900	50X100 1.5S-F .1148	2	KOCIS, LOIS 1139 STEUBEN AVENUE NEW MILFORD, NJ 72 CORABELLE AVE	07646	160000 202800 362800	1284312	1284312 00	304027 304026	313097 363162	321100 321100
67 9 152000	50X100 1.5S-F .1148	2	BULGER, THOMAS J. & KRISTINA 31 WILSON AVE W EAST HANOVER, NJ 68 CORABELLE AVE	07936	160000 193900 353900	1252806	1252806 00	296569 296568	305416 354253	313200 313200

5609400

19857276

00

25000

19832276

9388856

10443420

9916600

Block No. Lot No. Qualification Account No.	Land Dimensions Building Description Additional Lots Acreage	Prop. Class	Owner's Name Address City State Property Location	Billing Code Zip Code	Land Improvement Exemption Net Total	2025 Property Tax Special Dist	2025 Total Tax Deduction Net Tax	Amt.Billed 2025 1st Q 2nd Q Total	2nd Half 2025 3rd Q 4th Q Total	Preliminary 2026 Tax 1st Q 2nd Q Total
67 10 152100	50X100 1.5S-F .1148	2	SANTOS, JOAO F. & MARIA C. 64 CORABELLE AVE LODI, NJ 64 CORABELLE AVE	07644	160000 203100 363100	1285374	1285374 00 1285374	304278 304278 608556	313355 363463 676818	321300 321300 642600
67 11 152200	50X100 1.5S-F .1148	2	LOAIZA, JIMMY & CARLA (DUARTE) 60 CORABELLE AVENUE LODI, NJ 60 CORABELLE AV	07644	160000 207300 367300	1300242	1300242 00 1300242	307798 307797 615595	316980 367667 684647	325100 325100 650200
67 12 152300	50X100 1.5S-F .1148	2	SOLARES, CARISSA 56 CORABELLE AVE LODI, NJ 56 CORABELLE AVE	07644	160000 240000 400000	1416000	1416000 00 1416000	335200 335200 670400	345200 400400 745600	354000 354000 708000
67 13 152400	50X100 1.5S-F .1148	2	FUENTES, SALOME & SANCHEZ, AMBROSIA 52 CORABELLE AVE LODI, NJ 52 CORABELLE AVE	07644	160000 227400 387400	1371396	1371396 00 1371396	324642 324641 649283	334326 387787 722113	342800 342800 685600
67 14 152500	50X100 1.5S-F .1148	2	ANDUJAR, ANGELICA & TIERNEY, ALLYSON 48 CORABELLE AVE LODI, NJ 48 CORABELLE AVE	07644	160000 238300 398300	1409982	1409982 00 1409982	333776 333775 667551	343733 398698 742431	352500 352500 705000
67 15 152600	50X100 1.5S-F .1148	2	GEORGE, ECHANTI 44 CORABELLE AVE LODI, NJ 44 CORABELLE AVE	07644	160000 217400 377400	1335996	1335996 00 1335996	316262 316261 632523	325696 377777 703473	334000 334000 668000
67 16 152700	50X100 2S-F-2UG .1148	2	EVANGELISTA, ROBIN ETAL 40 CORABELLE AVENUE LODI, NJ 40 CORABELLE AVE	07644	160000 209000 369000	1306260	1306260 00 1306260	309222 309222 618444	318447 369369 687816	326600 326600 653200
67 17 152800	50X100 1.5S-F .1148	2	ROMERO, EDER B. & JACQUELINE M. 8 MYRTLE ST LODI, NJ 8 MYRTLE ST	07644	160000 215300 375300	1328562	1328562 00 1328562	314502 314501 629003	323884 375675 699559	332100 332100 664200
67 18.01 152900	50X100 2S-F .1148	2	RODRIGUEZ, ALBERTINO & MARIA 87 BEL VISTA CT LODI, NJ 87 BEL VISTA CT	00660 07644	160000 190000 350000	1239000	1239000 00 1239000	293300 293300 586600	302050 350350 652400	309800 309800 619600
67 18.02 153000	50X100 2S-F .1148	2	LAMARR, PAUL & KYM 83 BEL VISTA COURT LODI, NJ 83 BEL VISTA CT	00175 07644	160000 140000 300000	1062000	1062000 00 1062000	251400 251400 502800	258900 300300 559200	265500 265500 531000
67 18.03 153100	50X100 2S-F .1148	2	RODRIGUES, ALBERTINO & MARIA L 79 BEL VISTA COURT LODI, NJ 79 BEL VISTA CT	07644	160000 221500 381500	1350510	1350510 00 1350510	319697 319697 639394	329235 381881 711116	337600 337600 675200
67 18.24 153200	1.268 AC 2S-B 1.2680	4C	VISTA GARDEN ASSOCIATES LLC 216 E. RIDGEWOOD AVE STE.3 RIDGEWOOD, NJ BEL VISTA CT	07450	1250000 1476300 2726300	9651102	9651102 00 9651102	2284640 2284639 4569279	2352797 2729026 5081823	2412800 2412800 4825600
67 18.25 153300	1.46AC 1.4600	15C	BOROUGH OF LODI ONE MEMORIAL DRIVE LODI, NJ MYRTLE ST-VACANT LAND	07644	*EXEMPT*	00	00 00 00	00 00 00	00 00 00	00 00 00
67 18.26 153400	.859AC 2S-B .8590	4C	VISTA GARDEN ASSOCIATES LLC 216 E RIDGEWOOD AVE STE 3 RIDGEWOOD, NJ BEL VISTA CT	07450	800000 953900 1753900	6208806	6208806 00 6208806	1469769 1469768 2939537	1513616 1755653 3269269	1552200 1552200 3104400

8549500

30265230

00

00

30265230

14328965

15936265

15132600

Block No. Lot No. Qualification Account No.	Land Dimensions Building Description Additional Lots Acreage	Prop. Class	Owner's Name Address City State Property Location	Billing Code Zip Code	Land Improvement Exemption Net Total	2025 Property Tax Special Dist	2025 Total Tax Deduction Net Tax	Amt.Billed 2025 1st Q 2nd Q Total	2nd Half 2025 3rd Q 4th Q Total	Preliminary 2026 Tax 1st Q 2nd Q Total
67.01 1 153500	.118AC 2S-F .1180	2	MONACO, JOHN & HILDA 669 VALLEY BROOK AVE LYNDHURST, NJ 59 ARNOT ST	07071	161000 230300 391300	1385202	1385202 00 1385202	327910 327909 655819	337692 391691 729383	346300 346300 692600
67.01 2.01 153600	2.57 AC 2S-B 2.5700	4C	VISTA GARDEN ASSOCIATES LLC 216 E RIDGEWOOD AVE STE 3 RIDGEWOOD, NJ BEL VISTA CT	07450	2300000 2764600 5064600	17928684	17928684 00 17928684	4244135 4244135 8488270	4370750 5069664 9440414	4482200 4482200 8964400
67.01 10 153700	50X100 2S-F .1148	2	KAUR, NAVJOT 45 ARNOT ST LODI, NJ 45 ARNOT ST	00660 07644	160000 208900 368900	1305906	1305906 00 1305906	309139 309138 618277	318361 369268 687629	326500 326500 653000
67.01 11 153800	50X100 2S-F .1148	2	INGUI, MICHAEL & VIOLETTA 49 ARNOT ST LODI, NJ 49 ARNOT ST	07644	160000 208200 368200	1303428	1303428 00 1303428	308552 308551 617103	317757 368568 686325	325900 325900 651800
67.01 12 153900	50X100 2S-F .1148	2	DOMINGUES, MANUEL & MARIA 53 ARNOT ST LODI, NJ 53 ARNOT ST	07644	160000 215000 375000	1327500	1327500 00 1327500	314250 314250 628500	323625 375375 699000	331900 331900 663800
68 1.01 154000	50X100 1S-F-1UG .1148	2	ARNONE, ERIKA M 144 CORABELLE AVE LODI, NJ 144 CORABELLE AVE	00660 07644	160000 40000 200000	708000	708000 00 708000	167600 167600 335200	172600 200200 372800	177000 177000 354000
68 1.02 154100	50X100 1S-F .1148	2	JEREZ, CELIA 148 CORABELLE AVE LODI, NJ 148 CORABELLE AVE	07644	160000 77500 237500	840750	840750 00 840750	199025 199025 398050	204963 237737 442700	210200 210200 420400
68 5 154200	50X100 1S-F .1148	2	TANCO, CARMEN 74 ARNOT ST LODI, NJ 74 ARNOT ST	00660 07644	160000 104400 264400	935976	935976 00 935976	221568 221567 443135	228177 264664 492841	234000 234000 468000
68 7 154300	50X100 1S-F .1148	2	PASSENTI, DIANE C. 72 ARNOT ST LODI, NJ 72 ARNOT ST	07644	144000 109600 253600	897744	897744 00 897744	212517 212517 425034	218857 253853 472710	224400 224400 448800
68 9 154400	50X100 1S-F-2UG .1148	2	CELESTINE, ROBERT 152 CORABELLE AVE LODI, NJ 152 CORABELLE AVE	01977 07644	160000 189100 349100	1235814	1235814 00 1235814	292546 292546 585092	301273 349449 650722	309000 309000 618000
68 11 154500	50X100 2S-CB .1148	2	AMINLARI, ZAHRA H 189 CHESTNUT RIDGE RD SADDLE RIVER, NJ 156 CORABELLE AVE	07458	160000 259100 419100	1483614	1483614 00 1483614	351206 351206 702412	361683 419519 781202	370900 370900 741800
68 13 154600	75X100 2S-F .1722	2	COLEMENERO, BERTHA 5601 BLVD EAST APT 20L WEST NEW YORK, NJ 160 CORABELLE AVE	07093	177500 174300 351800	1245372	1245372 00 1245372	294809 294808 589617	303604 352151 655755	311300 311300 622600
68 16 154800	42X100 1S-F .0964	2	CEDENO, JORGE & LOURDES 164 CORABELLE AVE LODI, NJ 164 CORABELLE AVE	00672 07644	154400 93000 247400	875796	875796 00 875796	207322 207321 414643	213506 247647 461153	218900 218900 437800
68 18 154900	33X100 2S-F .0758	2	GURUNG, PASANG 168 CORABELLE AVE LODI, NJ 168 CORABELLE AVE	07644	148100 81900 230000	814200	814200 00 814200	192740 192740 385480	198490 230230 428720	203600 203600 407200

9120900

32287986

00

00

32287986

15286632

17001354

16144200

Block No. Lot No. Qualification Account No.	Land Dimensions Building Description Additional Lots Acreage	Prop. Class	Owner's Name Address City State Property Location	Billing Code Zip Code	Land Improvement Exemption Net Total	2025 Property Tax Special Dist	2025 Total Tax Deduction Net Tax	Amt.Billed 2025 1st Q 2nd Q Total	2nd Half 2025 3rd Q 4th Q Total	Preliminary 2026 Tax 1st Q 2nd Q Total
68 19 155000	50X100 2S-F-1UG .1148	2	RADONCIC, AGARD & ELDINA 172 CORABELLE AVE LODI, NJ 172 CORABELLE AVE	00660 07644	160000 221100 381100	1349094	1349094 00 1349094	319362 319362 638724	328889 381481 710370	337300 337300 674600
68 21 155100	50X100 2S-F .1148	2	SANCILIO, PANTALEO & GIUSEPPINA M. 176 CORABELLE AVE LODI NJ 176 CORABELLE AVE	07644	160000 190900 350900	1242186	1242186 00 1242186	294055 294054 588109	302827 351250 654077	310500 310500 621000
68 23 155200	50X100 1S-F .1148	2	180 CORABELLE AVE CO 180 CORABELLE AVE LODI, NJ 180 CORABELLE AVE	07644	160000 213000 373000	1320420	1320420 00 1320420	312574 312574 625148	321899 373373 695272	330100 330100 660200
68 25 155300	75X100 1S-F .1722	2	PARK, SUNG MIN 184 CORABELLE AVE LODI, NJ 184 CORABELLE AVE	07644	177500 93800 271300	960402	960402 00 960402	227350 227349 454699	234132 271571 505703	240100 240100 480200
68 28 155400	75X100 2S-F-2UG .1722	2	ELEFThERIADES (ETALS) ANTHONY 190 CORABELLE AVE LODI, NJ 190 CORABELLE AVE	07644	177500 199800 377300	1335642	1335642 00 1335642	316178 316177 632355	325610 377677 703287	333900 333900 667800
68 31 155500	58X100 2S-2F .1331	2	DRAZEK, KRZYSZTOF & MARIA 192 CORABELLE AVE LODI, NJ 192 CORABELLE AVE	07644	165800 323000 488800	1730352	1730352 00 1730352	409615 409614 819229	421835 489288 911123	432600 432600 865200
68 34 155600	59X100 1S-F-2G .1354	2	VARGUES, THOMAS JAMES & LUCY R. 194 CORABELLE AVE LODI, NJ 194 CORABELLE AVE	07644	165800 156300 322100	1140234	1140234 00 1140234	269920 269920 539840	277972 322422 600394	285100 285100 570200
68 36 155700	58X100 1S-F .1331	2	POLLARO, AMANDA AMORUSO ETALS 196 CORABELLE AVE LODI, NJ 196 CORABELLE AVE	07644	165800 261200 427000	1511580	1511580 00 1511580	357826 357826 715652	368501 427427 795928	377900 377900 755800
68 38 155800	50X100 2S-F .1148	2	FALBO, MARILYN 208 CORABELLE AVE LODI, NJ 208 CORABELLE AVE	07644	160000 197200 357200	1264488	1264488 00 1264488	299334 299333 598667	308264 357557 665821	316100 316100 632200
68 40 155900	25X100 2S-B .0574	2	BISONO, NATALY 212 CORABELLE AVE LODI, NJ 212 CORABELLE AVE	07644	128600 81400 210000	743400	743400 00 743400	175980 175980 351960	181230 210210 391440	185900 185900 371800
68 41 156000	25X100 2S-B .0574	2	ANDERSON, CARL A 214 CORABELLE AVE LODI, NJ 214 CORABELLE AVE	00597 07644	127500 136000 263500	932790	932790 00 932790	220813 220813 441626	227401 263763 491164	233200 233200 466400
68 42.01 156100	38X100 2S-B-1UG .0872	2	HOGAN, JAMES 216 CORABELLE AVE LODI, NJ 216 CORABELLE AVE	07644	151900 159900 311800	1103772	1103772 00 1103772	261289 261288 522577	269084 312111 581195	275900 275900 551800
68 42.02 156200	.14AC 1.5S-B .1400	2	HOGAN, LUCILLE 218 CORABELLE AVE LODI, NJ 218 CORABELLE AVE	07644	167700 182500 350200	1239708	1239708 00 1239708	293468 293467 586935	302223 350550 652773	309900 309900 619800
68 43 156300	.11AC 1S-F .1100	2	KOS, ANDREW J 85 DELL GLEN AVE LODI, NEW JERSEY 85 DELL GLEN AVE	07644	142700 122200 264900	937746	937746 00 937746	221987 221986 443973	228609 265164 493773	234400 234400 468800

4749100

16811814

00

00

16811814

7959494

8852320

8405800

Block No. Lot No. Qualification Account No.	Land Dimensions Building Description Additional Lots Acreage	Prop. Class	Owner's Name Address City State Property Location	Billing Code Zip Code	Land Improvement Exemption Net Total	2025 Property Tax Special Dist	2025 Total Tax Deduction Net Tax	Amt.Billed 2025 1st Q 2nd Q Total	2nd Half 2025 3rd Q 4th Q Total	Preliminary 2026 Tax 1st Q 2nd Q Total
68 44 156400	50X100 1S-F .1148	2	GOETZ, RAYMOND J. JR. (V) & LINDA A 81 DELL GLEN AVE LODI, NJ 81 DELL GLEN AVE	07644	144000 172300 316300	1119702	V1 1119702 -25000	258810 258809	266717 310366	273700 273700 547400
68 46 156500	50X100 1S-F .1148	2	FERREIRA, CARLOS & MARIA 75 DELL GLEN AVE LODI, NJ 75 DELL GLEN AVE	07644	144000 259100 403100	1426974	1426974 00	337798 337798	347875 403503	356700 356700 713400
68 48 156600	50X100 2S-F-2UG .1148	2	NASCIMENTO, CARLOS & MARIA 73 DELL GLEN AVE LODI, NJ 73 DELL GLEN AVE	07644	144000 210900 354900	1256346	1256346 00	297407 297406	306279 355254	314100 314100 628200
68 50 156700	100X100 1S-CB .2296	4B	WITTE, JEFFREY & JULIE L 40 PLYMOUTH ST FAIRFIELD, NJ 63 DELL GLEN AVE	07004	320000 116400 436400	1544856	1544856 00	365704 365703	376613 436836	386200 386200 772400
68 54 156800	42X100 2S-F .0964	2	GIANCARLO, SANDRA 59 DELL GLEN AVE LODI, NJ 59 DELL GLEN AVE	07644	139000 230100 369100	1306614	1306614 00	309306 309306	318533 369469	326700 326700 653400
68 56 156900	41X100 2S-F .0941	2	57 DELL GLEN AVE CO 57 DELL GLEN AVE LODI, NJ 57 DELL GLEN AVE	07644 00660	138300 109600 247900	877566	877566 00	207741 207740	213938 248147	219400 219400 438800
68 58 157000	42X100 2S-F .0964	2	GARCIA, PABLO A 55 DELL GLEN AVE LODI, NJ 55 DELL GLEN AVE	07644	139000 220500 359500	1272630	1272630 00	301261 301261	310249 359859	318200 318200 636400
68 59 157100	75X100 1S-F .1722	2	NEWARK HADDAD HOLDINGS LLC 47 DELL GLEN AVENUE LODI, NJ 47 DELL GLEN AVE	07644	159800 0 159800	565692	565692 00	133913 133912	137908 159959	141400 141400 282800
68 62 157200	50X100 1S-F .1148	2	HADDAD HOLDINGS LLC 26 ZAMBRANO DR WEST PATERSON, NJ 45 DELL GLEN AVE	07424	144000 175400 319400	1130676	1130676 00	267658 267657	275642 319719	282700 282700 565400
68 64 157300	50X100 2S-F .1148	2	JOHNSON, PHILLIP A. 146-04 SUTTER AVE JAMAICA, NY 41 DELL GLEN AVE	11436	144000 321000 465000	1646100	1646100 00	389670 389670	401295 465465	411500 411500 823000
68 66 157400	75X100 1S-B .1722	2	NORIEGA, DANILO & NURYA 33 DELL GLEN AVE LODI, NJ 33 DELL GLEN AVE	07644 01576	159800 150700 310500	1099170	1099170 00	260199 260199	267962 310810	274800 274800 549600
68 69 157500	75X100 2S-F .1722	2	RODRIGUEZ (ETALS), ELIAS 29 DELL GLEN AVE LODI, NJ 29 DELL GLEN AVE	07644 00660	159800 173600 333400	1180236	1180236 00	279390 279389	287724 333733	295100 295100 590200
68 72 157600	50X100 1S-F .1148	2	LJOROVSKI, ACO & PETROVSKI, TRAJCE 36 DANIEL DR CEDAR GROVE, NJ 25 DELL GLEN AVE	07009	144000 218100 362100	1281834	1281834 00	303440 303440	312492 362462	320500 320500 641000
68 74 157700	50X100 2S-F .1148	2	BALVIN, DONNA 23 DELL GLENN AVE LODI, NJ 23 DELL GLEN AVE	07644	144000 189200 333200	1179528	1179528 00	279222 279221	287552 333533	294900 294900 589800

4770600

16887924

00

25000

16862924

7983030

8879894

8431800

Block No. Lot No. Qualification Account No.	Land Dimensions Building Description Additional Lots Acreage	Prop. Class	Owner's Name Address City State Property Location	Billing Code Zip Code	Land Improvement Exemption Net Total	2025 Property Tax Special Dist	2025 Total Tax Deduction Net Tax	Amt.Billed 2025 1st Q 2nd Q Total	2nd Half 2025 3rd Q 4th Q Total	Preliminary 2026 Tax 1st Q 2nd Q Total
68 76 157800	50X100 2S-F .1148	2	CURCIO, ANGELICA 15 DELL GLEN AVE LODI, NJ 15 DELL GLEN AVE	07644	144000 139300 283300	1002882	1002882 00 1002882	237406 237405 474811	244488 283583 528071	250700 250700 501400
68 78 157900	25X100 2S-F .0574	2	SUN, LICHAO & TANG, XIAOMING 13 DELL GLEN AVE LODI, NJ 13 DELL GLEN AVE	07644	115400 139600 255000	902700	902700 00 902700	213690 213690 427380	220065 255255 475320	225700 225700 451400
68 79 158000	50X100 1S-F-1UG .1148	2	FELIZ, RAMONA M ETAL 9 DELL GLEN AVE LODI, NJ 9 DELL GLEN AVE	07644	144000 113600 257600	911904	911904 00 911904	215869 215869 431738	222309 257857 480166	228000 228000 456000
68 83.01 158100	75X46 2S-B-2UG .0792	2	MUCLLARI, FERIT(S) & VIEBA 222 CORABELLE AVE #1 LODI, NJ 222 CORABELLE AVE	07644	149200 131200 280400	992616	992616 00 992616	234976 234975 469951	241985 280680 522665	248200 248200 496400
68 83.02 158200	54X75 2S-F .0930	2	HUSSAIN, SYED 44 CONTANT AVE LODI, NJ 44 CONTANT AVE	07644 02640	153400 146600 300000	1062000	1062000 00 1062000	251400 251400 502800	258900 300300 559200	265500 265500 531000
68 86 158300	50X100 1.5S-F-1AG .1148	2	CALERO, MICHAEL ETALS 50 CONTANT AVE LODI, NJ 50 CONTANT AVE	07644	160000 98300 258300	914382	914382 00 914382	216456 216455 432911	222913 258558 481471	228600 228600 457200
68 88 158400	50X100 1S-B .1148	2	SERRANO-MORALES, RICHARD & KARINA 52 CONTANT AVENUE LODI, NJ 52 CONTANT AVE	07644	160000 143300 303300	1073682	1073682 00 1073682	254166 254165 508331	261748 303603 565351	268400 268400 536800
68 90 158500	45X97 1S-F-1UG .1002	2	CHABLA-ZAMBRANO, WILLIAM O 112 66TH STREET #8 WEST NEW YORK, NJ 56 CONTANT AVE	07093	125900 234500 *PARTIAL* 360400	1275816	1275816 00 1275816	302016 302015 604031	311025 360760 671785	319000 319000 638000
69 1.03 158600	.213AC 2S-CB .2130	4B	DOMINGO, JANENE & VITO 736 WINDSWEEP LN FRANKLIN LAKES, NJ 1 DELL GLEN AVE	07417	217800 300000 517800	1833012	1833012 00 1833012	433917 433916 867833	446862 518317 965179	458300 458300 916600
69 1.04 158700	.09 AC 1S-CB .0900	4B	DOMINGO, JANENE & VITO P.O. BOX 774 FRANKLIN LAKES, NJ 52 ARNOT ST	07417	39200 75000 114200	404268	404268 00 404268	95700 95699 191399	98555 114314 212869	101100 101100 202200
69 1.05 158800	.26AC 1S-CB .2600	4B	IOMINGO, JANENE & VITO P.O. BOX 774 FRANKLIN LAKES, NJ 50 ARNOT ST	07417	113300 50000 163300	578082	578082 00 578082	136846 136845 273691	140928 163463 304391	144500 144500 289000
69 1.06 158900	2.54AC 2S-B 2.5400	4A	BANCA, MICHAEL S & RICHARD J ETAL P.O. BOX 774 FRANKLIN LAKES, NJ 40 ARNOT ST	07417	529100 670900 1200000	4248000	4248000 00 4248000	1005600 1005600 2011200	1035600 1201200 2236800	1062000 1062000 2124000
69 1.07 159000	1.3AC 1.3000	1	DELL GLEN HOLDINGS LLC 10 GLEN AVE LODI, NJ DELL GLEN AVE (REAR)	07644	388800 0 388800	1376352	1376352 00 1376352	325815 325814 651629	335535 389188 724723	344100 344100 688200
69 1.08 159100	1.1AC 2S-B 1.1000	4B	DELL GLEN HOLDINGS 95 LLC 1449 37TH ST #320 BROOKLYN, NY 95 DELL GLEN AVE	11218	479200 800000 1279200	4528368	4528368 00 4528368	1071970 1071969 2143939	1103950 1280479 2384429	1132100 1132100 2264200

5961600

21104064

00

00

21104064

9991644

11112420

10552400

Block No. Lot No. Qualification Account No.	Land Dimensions Building Description Additional Lots Acreage	Prop. Class	Owner's Name Address City State Property Location	Billing Code Zip Code	Land Improvement Exemption Net Total	2025 Property Tax Special Dist	2025 Total Tax Deduction Net Tax	Amt.Billed 2025 1st Q 2nd Q Total	2nd Half 2025 3rd Q 4th Q Total	Preliminary 2026 Tax 1st Q 2nd Q Total
69 1.09 159200	1.26AC 1S-M 1.2600	4A	99 DEL GLEN AVE LLC 278 MARTIS PLACE MAHWAH, NJ DELL GLEN AVE REAR	07430	548900 300000 848900	3005106	3005106 00	711379 711378	732601 849748	751300 751300 1502600
69 1.10 159200	1.16AC SCALE HSE 1.1600	4A	CRUSH IT ENTERPRISES, LLC 80 CONTANT AVENUE LODI, NJ REAR OF LOT 1.09	07644	505300 35400 540700	1914078	1914078 00	453107 453106	466624 541241	478500 478500 957000
69 1.11 159300	1.39AC 1.3900	4A	RIVERVIEW TRAILER COURT, INC. 99 DELL GLEN AVE LODI, NJ 99 DELL GLEN AVE	07644	605500 0 605500	2143470	2143470 00	507409 507409	522547 606105	535900 535900 1071800
69 1.12 159400	1.09 AC 1S-CB 1.0900	4B	PARK PLACE LODI LLC 6-9 PARK PLACE LODI, NEW JERSEY 6-9 PARK PL	07644	599800 650200 1250000	4425000	4425000 00	1047500 1047500	1078750 1251250	1106300 1106300 2212600
69 1.14 159600	1.21AC 1S-CB 1.2100	4B	99 DELL GLENN PROPERTIES LLC 16 LOWELL DR WAYNE, NJ PARK PL	07470	273900 20000 293900	1040406	1040406 00	246289 246288	253636 294193	260100 260100 520200
69 1.18 159700	.74AC 1S-CB .7400	4A	AUTO SALVAGE CORP 18 OAK STREET WOODCLIFF LAKE, NJ 1 PARK PL	07677	335500 31800 367300	1300242	1300242 00	307798 307797	316980 367667	325100 325100 650200
69 1.25 159800	2.56AC 1S-B 2.5600	4B	DELL GLEN HOLDINGS LLC 1449 37TH ST. SUTIE 320 BROOKLYN, NY 10 DELL GLEN AVE	11218	1115100 2200000 3315100	11735454	11735454 00	2778054 2778054	2860931 3318415	2933900 2933900 5867800
70 1 159900	60X125 1S-CB .1722	4B	MONTANA ENTERPRISES INC 86 DELL GLEN AVE LODI, NJ 86 DELL GLEN AVE	07644	181700 75900 257600	911904	911904 00	215869 215869	222309 257857	228000 228000 456000
70 2 160000	75X125 1S-CB .2152	4B	MONTANA ENTERPRISES LLC 80 CONTANT AVE LODI, NJ 40 PARK PL	07644	218800 250000 468800	1659552	1659552 00	392855 392854	404575 469268	414900 414900 829800
70 21 160100	75X100 VACANT LOT .1722	4A	MONTANA ENTERPRISES INC. 80 CONTANT AVE LODI, NJ CONTANT AVE	07644	200000 14700 214700	760038	760038 00	179919 179918	185286 214915	190000 190000 380000
70 24 160200	1.16 AC 1S-CB 1.1600	4B	MONTANA ENTERPRISES INC 80 CONTANT AVE LODI, NJ 80 CONTANT AVE	07644	504200 506700 1010900	3578586	3578586 00	847135 847134	872407 1011910	894600 894600 1789200
70 33 160300	75X225 2S-B .3874	4C	30-32 12TH AVENUE LLC ETALS PO BOX 7041 ROCHELLE PARK, NJ 82 CONTANT AVE	07662	293800 707000 1000800	3542832	3542832 00	838671 838670	863691 1001800	885700 885700 1771400
70 36 160400	.80 AC 2S-B-2UG .8000	4C	30-32 12TH AVENUE LLC ETALS PO BOX 7041 ROCHELLE PARK, NJ 86-92 CONTANT AVE	07662	473500 1225000 1698500	6012690	6012690 00	1423343 1423343	1465806 1700198	1503200 1503200 3006400
70 43 160500	.78 AC 1S-F .7800	15C	NJ DEPT OF TRANSPORTATION 1035 PARKWAY AVE BOX 616 TRENTON, NJ 42 ROUTE 46	08625	*EXEMPT*	00	00 00 00	00 00 00	00 00 00	00 00 00

Block No. Lot No. Qualification Account No.	Land Dimensions Building Description Additional Lots Acreage	Prop. Class	Owner's Name Address City State Property Location	Billing Code Zip Code	Land Improvement Exemption Net Total	2025 Property Tax Special Dist	2025 Total Tax Deduction Net Tax	Amt.Billed 2025 1st Q 2nd Q Total	2nd Half 2025 3rd Q 4th Q Total	Preliminary 2026 Tax 1st Q 2nd Q Total
71 25.01 160700	195X140 2S-B .6267	4C	130 DELL GLEN ASSOCI NJ 125 WESTERVELT PL LODI, NJ KIMMIG AVE	07644	534700 767300 1302000	4609080	4609080 00	1091076 1091076	1123626 1303302	1152300 1152300
71 26.01 160800	225X151 1S-CB .7800	4A	R & MAY TRANSPORTATION LLC 30 ROUTE 46 LODI, NJ 30 ROUTE 46	07644	465000 491800 956800	3387072	3387072 00	801799 801798	825719 957756	846800 846800
71 29.02 160900	0.555 .5550	4A	HEM2018 LLC 32 ROUTE 46 E LODI, NJ 32 ROUTE 46	07644	366700 418100 784800	2778192	2778192 00	657663 657662	677283 785584	694500 694500
71 30.02 161100	75X125 1S-CB .2152	4B	BESPOKE 7 HOLDINGS LLC 55 CONTANT AVENUE LODI, NJ 55 CONTANT AVE	07644	265600 263300 528900	1872306	1872306 00	443219 443218	456441 529428	468100 468100
71 30.03 161000	1.145AC 1.1450	4B	71 CONTANT AVE LODI NJ LLC 71 CONTANT AVE LODI, NJ 71 CONTANT AVE	07644	382500 31900 414400	1466976	1466976 00	347268 347267	357627 414814	366700 366700
71 32.01 161200	.60 AC 1S-CB .6000	4A	38 ROUTE 46 EAST LLC 72 MOHAWK AVENUE NORWOOD, NJ 38 ROUTE 46	07648	386400 618800 1005200	3558408	3558408 00	842358 842357	867488 1006205	889600 889600
71.01 10 161300	.53 AC 1S-CB .5300	4C	LJL REALTY 435 HUDSON ST. HACKENSACK, NJ 38 KIMMIG AVE	08140 07601	355900 104100 460000	1628400	1628400 00	385480 385480	396980 460460	407100 407100
71.01 14 161400	1.95 AC 2S-B 1.9500	4C	LODI CIRCLE APARTMENTS LLC 155 RIVERSIDE DR #1D NEW YORK, NY 25 ROUTE 46	10024	1399100 2512100 3911200	13845648	13845648 00	3277586 3277585	3375366 3915111	3461400 3461400
71.01 19 161400	3.0 AC 1S-B LODI WATER WORKS 3.0000	15C	BOROUGH OF LODI ONE MEMORIAL DRIVE LODI, NJ 72 KIMMIG AVE	07644	*EXEMPT*	00	00 00 00	00 00 00	00 00 00	00 00 00
72 1 161500	62X100 1S-B .1423	2	ALRAUD, EBRAHIM 411 WESTMINSTER PL LODI, NJ 411 WESTMINSTER PL	07644	168800 141300 310100	1097754	1097754 00	259864 259864	267616 310410	274400 274400
72 4 161600	62X100 2S-F .1423	2	MUSKA, MELANIE J 421 WESTMINSTER PLACE LODI, NJ 421 WESTMINSTER PL	07644	168800 215200 384000	1359360	1359360 00	321792 321792	331392 384384	339800 339800
72 6 161700	50X100 2S-F-CONDOMIUM .1148	15F	MPB HOIST & CRANE LLC 30 ROOSEVELT ST. LITTLE FERRY, NJ 427 WESTMINSTER PL	07643	*EXEMPT*	00	00 00 00	00 00 00	00 00 00	00 00 00
72 6 C0001	50X100 1S-F .1148	2	CEPEDA, MAGALI CAVATORE- ETAL 427 WESTMINSTER PL UNIT A LODI, NJ 427 WESTMINSTER PL	07644	88800 322400 411200	1455648	1455648 00	344586 344585	354866 411611	363900 363900
72 6 C0002	50X100 1S-F .1148	2	AGUILAR, CARLOS & ORTIZ, BETSY 427 WESTMINSTER PL UNIT B LODI, NJ 427 WESTMINSTER PL	07644	88800 322400 411200	1455648	1455648 00	344586 344585	354866 411611	363900 363900

10879800

38514492

00

00

38514492

18234546

20279946

19257000

Block No. Lot No. Qualification Account No.	Land Dimensions Building Description Additional Lots Acreage	Prop. Class	Owner's Name Address City State Property Location	Billing Code Zip Code	Land Improvement Exemption Net Total	2025 Property Tax Special Dist	2025 Total Tax Deduction Net Tax	Amt.Billed 2025 1st Q 2nd Q Total	2nd Half 2025 3rd Q 4th Q Total	Preliminary 2026 Tax 1st Q 2nd Q Total
72 9 161900	25X100 VACANT LOT .0574	1	LOPEZ, MARITZA & GERMAN 29 WARREN ST LODI, NJ WARREN ST	00660 07644	17500 0 17500	61950	61950 00 61950	14665 14665 29330	15103 17517 32620	15500 15500 31000
72 10 162000	75X100 2S-B .1722	2	LOPEZ, MARITZA & GERMAN 29 WARREN ST LODI, NJ 29 WARREN ST	07644	177500 328300 505800	1790532	1790532 00 1790532	423861 423860 847721	436506 506305 942811	447600 447600 895200
72 13 162100	50X100 1S-F .1148	2	CASSESE, MARILYN 12 HUGHES ST LODI, NJ 12 HUGHES ST	07644	160000 125200 285200	1009608	1009608 00 1009608	238998 238997 477995	246128 285485 531613	252400 252400 504800
72 15 162200	50X100 1S-F .1148	2	BERTRAM, JUDITH E 10 HUGHES STREET LODI, NJ 10 HUGHES ST	00672 07644	160000 121100 281100	995094	995094 00 995094	235562 235562 471124	242589 281381 523970	248800 248800 497600
73 1 162300	75X100 1.5S-F-2UG .1722	2	FRANCO, R & JOHN LETO 437 WESTMINSTER PL LODI, NJ 437 WESTMINSTER PL	07644	177500 230700 408200	1445028	1445028 00 1445028	342072 342071 684143	352277 408608 760885	361300 361300 722600
73 4 162400	50X100 1S-F-2UG .1148	2	CATHERINA, EAMON & GEOVANNA FERREIRA 443 WESTMINSTER PL LODI, NJ 443 WESTMINSTER PL	07644	160000 89800 249800	884292	884292 00 884292	209333 209332 418665	215578 250049 465627	221100 221100 442200
73 6 162500	50X100 2S-F .1148	2	WESTMINSTER PLACE LLC 281 ILLINOIS AVE PATERSON, NJ 447 WESTMINSTER PL	07503	160000 140000 300000	1062000	1062000 00 1062000	251400 251400 502800	258900 300300 559200	265500 265500 531000
73 8 162600	50X100 2S-F .1148	2	499 WESTMINSTER PLACE LLC 178 BELL AVE LODI, NJ 449 WESTMINSTER PL	07644	160000 245000 405000	1433700	1433700 00 1433700	339390 339390 678780	349515 405405 754920	358400 358400 716800
73 10 162700	25X100 1S-F-2UG .0574	2	PEREIRA, WILSON 178 BELL AVENUE LODI, NJ 451 WESTMINSTER PL	07644	128300 140200 268500	950490	950490 00 950490	225003 225003 450006	231716 268768 500484	237600 237600 475200
73 11 162800	50X100 1S-F .1148	2	PACI, CHRISTOPHER & LAUREN 457 WESTMINSTER PLACE LODI, NJ 457 WESTMINSTER PL	07644	160000 167200 327200	1158288	1158288 00 1158288	274194 274193 548387	282374 327527 609901	289600 289600 579200
73 13 162900	50X100 1S-F-2UG .1148	2	PARIAG, ELIZABETH 453 WESTMINSTER PL LODI, NJ 453 WESTMINSTER PL	07644	160000 105800 265800	940932	940932 00 940932	222741 222740 445481	229386 266065 495451	235200 235200 470400
73 15 163000	50X100 2S-F .1148	2	LOS, IRENA M & KARA, AZIZ E 465 WESTMINSTER PL LODI, NJ 465 WESTMINSTER PL	07644	160000 162700 322700	1142358	1142358 00 1142358	270423 270422 540845	278490 323023 601513	285600 285600 571200
73 17 163100	50X100 1.5S-F .1148	2	DANAN (ETAL), FRANCISCO 467 WESTMINSTER PL LODI, NJ 467 WESTMINSTER PL	07644	160000 133600 293600	1039344	1039344 00 1039344	246037 246037 492074	253377 293893 547270	259800 259800 519600
73 19 063200	100X100 1S-CB .2296	4B	SHIMANSKY, PHYLLIS TRSTES/ETAL 527 SW 7TH PLACE CAPE CORAL, FLORIDA 475 WESTMINSTER PL	33991	320000 111300 431300	1526802	1526802 00 1526802	361430 361429 722859	372212 431731 803943	381700 381700 763400

4361700

15440418

00

00

15440418

7310210

8130208

7720200

Block No. Lot No. Qualification Account No.	Land Dimensions Building Description Additional Lots Acreage	Prop. Class	Owner's Name Address City State Property Location	Billing Code Zip Code	Land Improvement Exemption Net Total	2025 Property Tax Special Dist	2025 Total Tax Deduction Net Tax	Amt.Billed 2025 1st Q 2nd Q Total	2nd Half 2025 3rd Q 4th Q Total	Preliminary 2026 Tax 1st Q 2nd Q Total
73 23 163300	50X100 1S-B .1148	4B	SHIMANSKY, JOHN & PHYLLIS 527 SW 7TH PL. CAPE CORAL, FLORIDA 477 WESTMINSTER PL	33991	160000 62800 222800	788712	788712 00 788712	186707 186706 373413	192277 223022 415299	197200 197200 394400
73 25 163400	50X100 1.5S-F-1UG .1148	2	BARBARONA, WILFREDO & SHEILA GRACE 485 WESTMINSTER PL. LODI, NJ 485 WESTMINSTER PL	00597 07644	160000 95800 255800	905532	905532 00 905532	214361 214360 428721	220756 256055 476811	226400 226400 452800
73 27 163500	25X100 1S-F .0574	2	O'SHEA, KEVIN 323 QUAKER RD CHAPPAQUA, NY 487 WESTMINSTER PL	00660 10514	71300 67100 138400	489936	489936 00 489936	115980 115979 231959	119439 138538 257977	122500 122500 245000
73 28 163600	99X100 2S-F .2273	2	MUCHA (TRSTE), JEANNE 323 QUAKER ROAD CHAPPAQUA, NY 491 WESTMINSTER PL	10514	170900 129100 300000	1062000	1062000 00 1062000	251400 251400 502800	258900 300300 559200	265500 265500 531000
73 30 163700	100X55 1S-CB .1263	4B	SHIMANSKY, JOHN & PHYLLIS 527 SW 7TH PLACE CAPE CORAL, FL 15 HILLSIDE PL	33991	164600 175500 340100	1203954	1203954 00 1203954	285004 285004 570008	293506 340440 633946	301000 301000 602000
73 31 163800	75X100 1S-B .1722	4B	SHIMANSKY, JOHN & PHYLLIS 527 SW 7TH PLACE CAPE CORAL, FLORIDA 494 FARNHAM AVE	33991	237500 144300 381800	1351572	1351572 00 1351572	319949 319948 639897	329494 382181 711675	337900 337900 675800
73 34 163900	50X100 VACANT LOT .1148	1	SHIMANSKY, JOHN & PHYLLIS 527 SW 7TH PLACE CAPE CORAL, FLORIDA FARNHAM AVE	33991	35000 0 35000	123900	123900 00 123900	29330 29330 58660	30205 35035 65240	31000 31000 62000
73 36 164000	50X100 2S-F .1148	2	DE MARCO, WILLIAM M & PAMELA 486 FARNHAM AVE LODI, NJ 486 FARNHAM AVE	07644	144000 163900 307900	1089966	1089966 00 1089966	258021 258020 516041	265718 308207 573925	272500 272500 545000
73 38 164100	50X100 1S-F .1148	2	ROZON, KELVIN & MORALES, YASSETTE 482 FARNHAM AVE LODI, NJ 482 FARNHAM AVE	07644	160000 68000 228000	807120	807120 00 807120	191064 191064 382128	196764 228228 424992	201800 201800 403600
73 40 164200	50X100 1S-F .1148	2	DOLMA, LHAKPA 478 FARNHAM AVE LODI, NJ 478 FARNHAM AVE	07644	160000 85100 245100	867654	867654 00 867654	205394 205394 410788	211521 245345 456866	216900 216900 433800
73 42 164300	50X100 1S-F .1148	2	BRENY, KATHLEEN M 474 FARNHAM AVE LODI, NJ 474 FARNHAM AVE	07644	160000 73000 233000	824820	824820 00 824820	195254 195254 390508	201079 233233 434312	206200 206200 412400
73 44 164400	50X100 2S-F .1148	2	HASKOPOULOS, CONSTANTINOS ETAL 470 FARNHAM AVE LODI, NJ 470 FARNHAM AVE	07644	160000 161400 321400	1137756	1137756 00 1137756	269334 269333 538667	277368 321721 599089	284400 284400 568800
73 46 164500	50X100 2S-F .1148	2	CAIAFA JR, JOSEPH D & TRACY A 464 FARNHAM AVE LODI, NJ 464 FARNHAM AVE	07644	160000 358100 518100	1834074	1834074 00 1834074	434168 434168 868336	447120 518618 965738	458500 458500 917000
73 48 164600	40X100 2S-F .0918	2	FERRANTE, SALVATORE 140 MAITLAND AVENUE HAWTHORNE, NJ 458 FARNHAM AVE	07506	153000 209900 362900	1284666	1284666 00 1284666	304111 304110 608221	313183 363262 676445	321200 321200 642400

3890300

13771662

00

00

13771662

6520147

7251515

6886000

Block No. Lot No. Qualification Account No.	Land Dimensions Building Description Additional Lots Acreage	Prop. Class	Owner's Name Address City State Property Location	Billing Code Zip Code	Land Improvement Exemption Net Total	2025 Property Tax Special Dist	2025 Total Tax Deduction Net Tax	Amt.Billed 2025 1st Q 2nd Q Total	2nd Half 2025 3rd Q 4th Q Total	Preliminary 2026 Tax 1st Q 2nd Q Total
73 50 164700	35X100 10X52 2S-F .0461	2	D'ARRIGO, LAURA & PLAYA, DANIELLA 454 FARNHAM AVE LODI, NJ 454 FARNHAM AVE	07644	153000 246500 399500	1414230	1414230 00 1414230	334781 334781 669562	344769 399899 744668	353600 353600 707200
73 51.01 164800	50X90 1S-F .1033	15F	RUIZ MARTE, REMY ALEXANDER 450 FARNHAM AVE LODI, NJ 450 FARNHAM AVE	07644	*EXEMPT*	00	00 00 00 *OVERBILLED*	237071 237070 474141	-237071 -237070 -474141	00 00 00
73 53 164900	50X100 1S-F .1148	2	AUFIERO JR, LOUIS & CHRISTOPHER ETALS 25 HAY STREET NUTLEY, NJ 28 WARREN ST	07110	160000 110900 270900	958986	958986 00 958986	227015 227014 454029	233787 271170 504957	239700 239700 479400
74 1 165000	50X142 1S-CB .1630	4A	509 WESTMINSTER PLACE 17 VIZCAYA COURT WAYNE, NJ 509 WESTMINSTER PL	07470	196100 231900 428000	1515120	1515120 00 1515120	358664 358664 717328	369364 428428 797792	378800 378800 757600
74 3 165100	50X100 1S-CB .1148	4A	BARAKA REALTY MANAGEMENT CORP 17 VIZCAYA COURT WAYNE, NJ 495 WESTMINSTER PL	07470	174900 219100 394000	1394760	1394760 00 1394760	330172 330172 660344	340022 394394 734416	348700 348700 697400
74 5 165200	50X100 2S-CB .1148	2	MELLA, MARIANNE J 8 HILLSIDE PL LODI, NJ 8 HILLSIDE PL	07644	144000 204300 348300	1232982	1232982 00 1232982	291876 291875 583751	300583 348648 649231	308200 308200 616400
74 7 165300	40X100 1S-F .0918	2	TAVERA, FABIAN C PAIPILLA ETAL 12 HILLSIDE PLACE LODI, NJ 12 HILLSIDE PL	07644	153000 182000 335000	1185900	1185900 00 1185900	280730 280730 561460	289105 335335 624440	296500 296500 593000
74 9 165400	35X100 1S-B .0803	2	LAM, ANNA ETAL 16 HILLSIDE PL LODI, NJ 16 HILLSIDE PL	07644	149500 105000 254500	900930	900930 00 900930	213271 213271 426542	219634 254754 474388	225200 225200 450400
74 10 165500	75X100 1S-F .1722	2	TAVERAS, GUSTAVO & EDWARD 510 FARNHAM AVE LODI, NJ 510 FARNHAM AVE	07644	177500 187800 365300	1293162	1293162 00 1293162	306122 306121 612243	315254 365665 680919	323300 323300 646600
74 15 165600	37X100 1S-F-2AG .0849	2	CARDINALE, ANTHONY J. JR. 512 FARNHAM AVE LODI, NJ 4 HAMILTON AVE	07644	151300 283700 435000	1539900	1539900 00 1539900	364530 364530 729060	375405 435435 810840	385000 385000 770000
74 17 165700	37X100 2S-F .0849	2	LETO, JOSEPH P. & LUCIA & MARION 6 HAMILTON AVE LODI, NJ 6 HAMILTON AVE	07644	151300 237000 388300	1374582	1374582 00 1374582	325396 325395 650791	335103 388688 723791	343600 343600 687200
74 18 165800	50X100 2S-F .1148	2	CURRUCHICH MORALES, RAFAEL & ANDRES 8 HAMILTON AVE LODI, NJ 8 HAMILTON AVE	07644	160000 188600 348600	1234044	1234044 00 1234044	292127 292127 584254	300842 348948 649790	308500 308500 617000
74 20 165900	50X100 1S-F-2UG .1148	2	ABARCA, CARRILLO VICTOR MANUEL ETAL 14 HAMILTON AVE LODI, NJ 14 HAMILTON AVE	07644	160000 140400 300400	1063416	1063416 00 1063416	251736 251735 503471	259245 300700 559945	265900 265900 531800
74 22 166000	50X100 2S-F .1148	2	ALMONTE, NEFTALI E & MARTINEZ, KILDIA 16 HAMILTON AVE LODI, NJ 16 HAMILTON AVE	07644	160000 208700 368700	1305198	1305198 00 1305198	308971 308970 617941	318188 369069 687257	326300 326300 652600

4636500

16413210

00

00

16413210

8244917

8168293

8206600

Block No. Lot No. Qualification Account No.	Land Dimensions Building Description Additional Lots Acreage	Prop. Class	Owner's Name Address City State Property Location	Billing Code Zip Code	Land Improvement Exemption Net Total	2025 Property Tax Special Dist	2025 Total Tax Deduction Net Tax	Amt.Billed 2025 1st Q 2nd Q Total	2nd Half 2025 3rd Q 4th Q Total	Preliminary 2026 Tax 1st Q 2nd Q Total
74 24 166100	.16AC 1S-CB .1600	2	LATONA, ANTHONY 22 HAMILTON AVE LODI, NJ 22 HAMILTON AVE	00660 07644	156400 238600 395000	1398300	1398300 00	331010 331010	340885 395395	349600 349600 699200
74 26 166200	.16AC 1S-CB .1600	4A	511 WESTMINSTER PLACE LLC 17 CIZCAYA COURT WAYNE, NJ 511 WESTMINSTER PL	07470	194700 291400 486100	1720794	1720794 00	407352 407352	419504 486586	430200 430200 860400
74 29 166300	25X85 2S-CB .0488	2	SCROZZO, J. & CARDINALE, J.S. 512 FARNHAM AVE LODI, NJ 515 WESTMINSTER PL	07644	156400 135600 292000	1033680	1033680 00	244696 244696	251996 292292	258400 258400 516800
75 1 166400	.24 AC 1S-B .2400	2	GENTILE, ANGELO & ROSE A & MARILYN A 538 HARRISON AVE LODI, NJ 538 HARRISON AVE	07644	178400 246600 425000	1504500	1504500 00	356150 356150	366775 425425	376100 376100 752200
75 4 166500	.20 AC 1S-B-2UG .2000	2	RAMPERSAUD, DHARMENDRA & LATCHMIN 544 HARRISON AVENUE LODI, NJ 544 HARRISON AVE	07644	167400 143500 310900	1100586	1100586 00	260535 260534	268307 311210	275100 275100 550200
75 4.02 166600	.20 AC 2SF-2UG .2000	2	MARTINS, ARMINDA 548 HARRISON AVE LODI, NJ 548 HARRISON AVE	07644	167400 218800 386200	1367148	1367148 00	323636 323635	333291 386586	341800 341800 683600
75 12 167000	.26AC 1S-F .2600	2	KAMINSKI, TIMOTHY & LISA MILLER 531 FARNHAM AVE LODI, NJ 531 FARNHAM AVE	07644	204300 153400 357700	1266258	1266258 00	299753 299752	308695 358058	316600 316600 633200
75 14 167100	.24 AC 1S-F .2400	2	ATTILIO, KEVIN, (ETAL) 527 FARNHAM AVE LODI, NJ 527 FARNHAM AVE	07644	198200 141800 340000	1203600	1203600 00	284920 284920	293420 340340	300900 300900 601800
75 16.01 167200	48X143 1S-F .1576	15F	NAT INSTIT OF PEOPLE W DISABILITIES 460 WEST 34TH ST. 11 FL. N.Y. N.Y. 521 FARNHAM AVE	10001	*EXEMPT*	00	00 00 00	00 00 00	00 00 00	00 00 00
75 18.01 167300	67X143 2S-F .2199	2	NOWAK, PIOTR & MARIE 515 FARNHAM AVE LODI, NJ 515 FARNHAM AVE	07644	192100 268100 460200	1629108	1629108 00	385648 385647	397153 460660	407300 407300 814600
76 1.02 167400	.16 AC 2S-F .1600	2	BUILES, WILLIAM OMAR 552 HARRISON AVE LODI, NJ 552 HARRISON AVE	00660 07644	156400 198200 354600	1255284	1255284 00	297155 297155	306020 354954	313800 313800 627600
76 3.01 167500	.19 AC 2S-F .1900	2	SPINELLA, EPIFANIO A. & FRANCESCA 554 HARRISON AVENUE LODI, NJ 554 HARRISON AVE	07644	164600 326500 491100	1738494	1738494 00	411542 411542	423819 491591	434600 434600 869200
76 4 167500	50X100 1S-F .1148	2	CRUZ, MARIA 15 SHERMAN AVENUE LODI, NJ 15 SHERMAN AVE	00660 07644	140000 92100 232100	821634	821634 00	194500 194500	200302 232332	205400 205400 410800
76 6 167500	100X80 1S-CB .1837	4A	FINOCCHIO, ANTHONY J & RITA 766 LIVINGSTON CT PARAMUS, NJ 8 ROUTE 46	07652	205200 130200 335400	1187316	1187316 00	281066 281065	289450 335735	296800 296800 593600

4866300

17226702

00

00

17226702

8155921

9070781

8613200

Block No. Lot No. Qualification Account No.	Land Dimensions Building Description Additional Lots Acreage	Prop. Class	Owner's Name Address City State Property Location	Billing Code Zip Code	Land Improvement Exemption Net Total	2025 Property Tax Special Dist	2025 Total Tax Deduction Net Tax	Amt.Billed 2025 1st Q 2nd Q Total	2nd Half 2025 3rd Q 4th Q Total	Preliminary 2026 Tax 1st Q 2nd Q Total
76 9.01	25X75 .0430	1	J F K REALTY CO INC C/O LODI GARDEN 352 HARRISON ST PASSAIC,NJ FARNHAM AVE REAR	07055	13100 0 13100	46374	46374 00 46374	10978 10978 21956	11305 13113 24418	11600 11600 23200
76 10 167600	50X102 1S-F-2UG .1171	2	BOBADILLA, MARCO & MARIA 537 FARNHAM AVE LODI, NJ 537 FARNHAM AVE	07644	144900 97100 242000	856680	856680 00 856680	202796 202796 405592	208846 242242 451088	214200 214200 428400
76 10.01 167700	50X100 1S-F .1148	2	DURAN (ETAL), CARLOS 535 FARNHAM AVENUE LODI, NJ 535 FARNHAM AVE	00660 07644	160700 122600 283300	1002882	1002882 00 1002882	237406 237405 474811	244488 283583 528071	250700 250700 501400
76 12 167800	50X103 1S-F-1UG .1182	2	GOES(ETAL),HELEN V (W) 541 FARNHAM AVE LODI, NJ 541 FARNHAM AVE	07644	161300 93500 254800	901992 W1	901992 -25000 876992	207273 207272 414545	213643 248804 462447	219200 219200 438400
76 14 167900	42X103 1S-F .0993	2	MORENO, PATRICIA 543 FARNHAM AVENUE LODI, NJ 543 FARNHAM AVE	07644	152900 116000 268900	951906	951906 00 951906	225339 225338 450677	232061 269168 501229	238000 238000 476000
76 16.01 .0000		15F	UNKNOWN 596 HARRISON AVE LODI, NJ 596 HARRISON AVE	07644	*EXEMPT*	00	00 00 00	00 00 00	00 00 00	00 00 00
76 16.01 C0001	2 BR, 2.5BTH .0000	2	PUIG,MIGUEL&SHELBI F YOUNG- 3322 HAROLD OCEANSIDE OCEANSIDE, NY 596 HARRISON AVE UNIT 1	11572	100000 165800 265800	940932	940932 00 940932	222741 222740 445481	229386 266065 495451	235200 235200 470400
76 16.01 C0002	2 BR, 2.5BTH .0000	2	CORREIRA, CHRISTINE ETAL 596 HARRISON AVENUE #2 LODI, NJ 596 HARRISON AVE UNIT 2	07644	100000 166700 266700	944118	944118 00 944118	223495 223494 446989	230162 266967 497129	236000 236000 472000
76 16.01 C0003	2 BR, 2.5BTH .0000	2	MICHAELS,CONSTANTINE CHINOYENUM ET 434 HEIGHTS RD RIDGEWOOD, NJ 596 HARRISON AVE UNIT 3	07450	100000 165800 265800	940932	940932 00 940932	222741 222740 445481	229386 266065 495451	235200 235200 470400
76 16.01 C0004	2 BR, 2.5BTH .0000	2	AMMARI, SABA KARIM 596 HARRISON AVE #4 LODI, NJ 596 HARRISON AVE UNIT 4	07644	100000 166700 266700	944118	944118 00 944118	223495 223494 446989	230162 266967 497129	236000 236000 472000
76 16.01 C0005	2 BR, 2.5BTH .0000	2	MENSCHING, JAMES & LINDA 596 HARRISON AVE UNIT 5; LODI, NJ 596 HARRISON AVE UNIT 5	00660 07644	100000 163200 263200	931728	931728 00 931728	220562 220561 441123	227142 263463 490605	232900 232900 465800
76 16.01 C0006	2 BR, 2.5BTH .0000	2	SUSONI, KATYA 596 HARRISON AVE #6 LODI, NJ 596 HARRISON AVE UNIT 6	07644	100000 159100 259100	917214	917214 00 917214	217126 217126 434252	223603 259359 482962	229300 229300 458600
76 16.01 C0007	2 BR, 2.5BTH .0000	2	VELEZ,MIRNA TELLADO(D)ELEZ LOUIS A 596 HARRISON AVE UNIT 7 LODI, NJ 596 HARRISON AVE UNIT 7	00672 07644	100000 146800 246800	873672 D1	873672 -25000 848672	200569 200568 401137	206739 240796 447535	212200 212200 424400
76 16.01 C0008	2 BR, 2.5BTH .0000	2	DELATORRE-KING,ZENITH 596 HARRISON AVE, UNIT #8 LODI, NJ 596 HARRISON AVE UNIT 8	00660 07644	100000 157800 257800	912612	912612 00 912612	216037 216036 432073	222482 258057 480539	228200 228200 456400

3154000

11165160

00

50000

11115160

5261106

5854054

5557400

Block No. Lot No. Qualification Account No.	Land Dimensions Building Description Additional Lots Acreage	Prop. Class	Owner's Name Address City State Property Location	Billing Code Zip Code	Land Improvement Exemption Net Total	2025 Property Tax Special Dist	2025 Total Tax Deduction Net Tax	Amt.Billed 2025 1st Q 2nd Q Total	2nd Half 2025 3rd Q 4th Q Total	Preliminary 2026 Tax 1st Q 2nd Q Total
76 16.01 C0009	2 BR, 2.5BTH .0000	2	FAIR, BONNIE 596 HARRISON AVE UNIT 9 LODI, NJ 596 HARRISON AVE UNIT 9	00672 07644	100000 151200 251200	889248	889248 00	210506 210505	216786 251451	222300 222300
76 16.03 168100	85X150 1S-B .2927	4C	LODI HARRISON LLC&586 HARRISON LLC 110 DAVID PLACE HILLSDALE, NJ 586 HARRISON AVE	07642	333300 386400 719700	2547738	2547738 00	603109 603108	621101 720420	636900 636900
76 16.04 168200	50X150 2S-F .1722	2	RAMON, PABLO F ETAL 570 HARRISON AVE LODI, NJ 570 HARRISON AVE	07644	144300 280700 425000	1504500	1504500 00	356150 356150	366775 425425	376100 376100
76 16.05 168300	200X150 70X150 2S-B .4649	4C	LODI MANOR LLC 1000 TEANECK ROAD TEANECK, NJ 562 HARRISON AVE	07666	521800 979600 1501400	5314956	5314956 00	1258174 1258173	1295708 1502901	1328700 1328700
76 16.06	1.15 AC 2S-CB 1.1500	4A	LA FORTALEZA PROPERTY LODI LLC NJ 10 ROUTE 46E LODI, NJ 10 ROUTE 46E	07644	625900 675000 1300900	4605186	4605186 00	1090155 1090154	1122677 1302200	1151300 1151300
76 16.07		15F	UNKNOWN 7-1 SHERMAN AVE LODI, NJ 7-1 SHERMAN AVE	07644	*EXEMPT*	00	00 00 00	00 00 00	00 00 00	00 00 00
76 16.07 C0001		2	MARGIOTTA, DEBORAH L & PAUL 7 SHERMAN AVE #1(7-1) LODI, NJ 7-1 SHERMAN AVE	07644	100000 123500 223500	791190	791190 00	187293 187293	192881 223723	197800 197800
76 16.07 C0002		2	LOPICCOLO, THOMAS 7 SHERMAN AVE #2 LODI, NJ 7-2 SHERMAN AVE	00672 07644	100000 50000 150000	531000	531000 00	125700 125700	129450 150150	132800 132800
76 16.07 C0003		2	ALFONSO, EDMARK DUMALOS 7 SHERMAN AVE #3 LODI, NJ 7-3 SHERMAN AVE	07644	100000 144400 244400	865176	865176 00	204808 204807	210917 244644	216300 216300
76 16.07 C0004		2	ZIAJ, ELSIDA 7-4 SHERMAN AVE LODI, NJ 7-4 SHERMAN AVE	07644	100000 103900 203900	721806	721806 00	170869 170868	175966 204103	180500 180500
76 16.07 C0005		2	BLAIR, DOLORES 7 SHERMAN AVE #5 LODI, NJ 7-5 SHERMAN AVE	07644	100000 106900 206900	732426 S1	732426 -25000	167133 167132	172305 200856	176900 176900
76 16.07 C0006		2	WOODSON, ARON 7 SHERMAN AVENUE #6 LODI, NJ 7-6 SHERMAN ST	02250 07644	100000 60000 160000	566400	566400 00	134080 134080	138080 160160	141600 141600
76 16.07 C0007		2	MARSHALL, KATHARINE 7 SHERMAN AVE #7 LODI, NJ 7-7 SHERMAN AVE	07644	100000 129300 229300	811722	811722 00	192154 192153	197886 229529	202900 202900
76 16.07 C0008		2	SEMENEVA, RAFAEL & NATALIA 7-8 SHERMAN AVE LODI, NJ 7-8 SHERMAN AVE	07644	100000 90000 190000	672600	672600 00	159220 159220	163970 190190	168200 168200

5806200

20553948

00

25000

20528948

9718694

10810254

10264600

Block No. Lot No. Qualification Account No.	Land Dimensions Building Description Additional Lots Acreage	Prop. Class	Owner's Name Address City State Property Location	Billing Code Zip Code	Land Improvement Exemption Net Total	2025 Property Tax Special Dist	2025 Total Tax Deduction Net Tax	Amt.Billed 2025 1st Q 2nd Q Total	2nd Half 2025 3rd Q 4th Q Total	Preliminary 2026 Tax 1st Q 2nd Q Total
76 16.07 C0009	.0000	2	SCHWARTZ (ETAL), JOEL I 7 SHERMAN AVENUE APT 9 LODI, NJ 7-9 SHERMAN AVE	00660 07644	100000 105500 205500	727470	727470 00	172209 172209	177347 205705	181900 181900
76 16.07 C0010	.0000	2	CAMPESE, PATRICIA 7 SHERMAN AVENUE #10 LODI, NJ 7-10 SHERMAN AVE	07644	100000 55000 155000	548700	548700 00	129890 129890	133765 155155	137200 137200
76 16.07 C0011	.0000	2	PATEL, DEVANGIBAHEN & PRAVINCHANDRA 7-11 SHERMAN AVE LODI, NJ 7-11 SHERMAN AVE	07644	100000 122200 222200	786588	786588 00	186204 186203	191759 222422	196600 196600
76 16.07 C0012	.0000	2	GOPINATH, GIRISH&SULTAN, RUKHSANA 7-12 SHERMAN AVE LODI, NJ 7-12 SHERMAN AVE	07644	100000 90000 190000	672600	672600 00	159220 159220	163970 190190	168200 168200
77 1 168500	4.418AC 2S-ST-MUNICIPAL BLDGS 4.4180	15C	BOROUGH OF LODI 1 MEMORIAL DRIVE LODI, N J 1 MEMORIAL DRIVE	07644	*EXEMPT*	00	00 00 00	00 00 00	00 00 00	00 00 00
77 2 168600	7.015AC LODI MEM.PARK 7.0150	15C	NEW JERSEY STATE OF TRANSPORTATION 200 STIERLI CT MT ARLINGTON, NJ MEMORIAL DRIVE (REAR)	07856	*EXEMPT*	00	00 00 00	00 00 00	00 00 00	00 00 00
78 1	.80 AC 2S-S .8000	4A	FIRST FIDELITY C/O WACHOVIA TAX PRO P.O BOX 2609 CARLSBAD CA 2 SO MAIN ST	01162 92018	996200 653800 1650000	5841000	5841000 00	1382700 1382700	1423950 1651650	1460300 1460300
80 1 168800	.23AC VACANT LAND .2300	15C	BOROUGH OF LODI ONE MEMORIAL DRIVE LODI, NJ MAIN ST BYPASS	07644	*EXEMPT*	00	00 00 00	00 00 00	00 00 00	00 00 00
81 1	.31AC 1S-B .3100	4B	NUNNO & NUNNO PTR LLC 45 ESSEX ST #201 HACKENSACK, NJ 2 ARNOT ST	07601	260000 650000 910000	3221400	3221400 00	762580 762580	785330 910910	805400 805400
81 2 169000	.529AC 1S-B 3 .5290	4B	MERCER STREET LLC 45 ESSEX STREET #201 HACKENSACK, NJ MERCER ST	07601	472800 509200 982000	3476280	3476280 00	822916 822916	847466 982982	869100 869100
81 3	0.39 ACRES PARKING LOT .3900	4A	MERCER STREET LLC 45 ESSEX ST #201 HACKENSACK, NJ GRAHAM LN	07601	76400 176000 252400	893496	893496 00	211512 211511	217821 252652	223400 223400
81 4 169200	.817 AC 1S-CB .8170	4A	PROJECT CAPRICORN FUND V LLC C/O WALGREENS CO. PO1159 DEERFIELD, IL 20 ARNOT ST	60015	1014700 702100 1716800	6077472	6077472 00	1438679 1438678	1481599 1718516	1519400 1519400
81 5 169300	.192AC 1S-B .1920	4B	PROJECT CAPRICORN FUND V LLC C/O WLGRNS PO BOX1159 DEERFIELD, IL 100 GRAHAM LN	60015	209100 0 209100	740214	740214 00	175226 175226	180453 209309	185100 185100
81 26 169600	.034AC .0340	1	PROJECT CAPRICORN FUND V LLC C/O WALGREENS CO POBX1159 DEERFIELD, IL UNITED DRIVE	60015	74100 0 74100	262314	262314 00	62096 62096	63948 74174	65600 65600

6567100

23247534

00

00

23247534

11006461

12241073

11624400

Block No. Lot No. Qualification Account No.	Land Dimensions Building Description Additional Lots Acreage	Prop. Class	Owner's Name Address City State Property Location	Billing Code Zip Code	Land Improvement Exemption Net Total	2025 Property Tax Special Dist	2025 Total Tax Deduction Net Tax	Amt.Billed 2025 1st Q 2nd Q Total	2nd Half 2025 3rd Q 4th Q Total	Preliminary 2026 Tax 1st Q 2nd Q Total
81.01 1.01 170400	7.048 AC 7.0480	4A	LODI MARKET LLC 75 LIVINGSTON AVE STE 101; ROSELAND, NJ 175 MAIN ST	07068	3195300 8150400 11345700	40163778	40163778 00 40163778	9507697 9507696 19015393	9791339 11357046 21148385	10040900 10040900 20081800
81.01 1.02 169500	1.223 AC 1.2230	4A	KW LODI LLC C/O 75 LIVINGSTON AVE STE 101; ROSELAND, NJ 147 MAIN ST	00660 07068	1190100 1442800 2632900	9320466	9320466 00 9320466	2206371 2206370 4412741	2272193 2635532 4907725	2330100 2330100 4660200
81.01 2.02 170000	.26AC .2600	1	ARNOT 40 REALTY LLC,%CROWN PROP. 75 LIVINGSTON AVE STE 101 ROSELAND, NJ MAIN ST REAR	07068	101900 0 101900	360726	360726 00 360726	85393 85392 170785	87940 102001 189941	90200 90200 180400
81.01 3.02 170100	.3AC 1S-B .3000	15C	BOROUGH OF LODI ONE MEMORIAL DRIVE LODI, NJ MAIN ST-SEWERAGE DISPOSAL	07644	*EXEMPT*	00	00 00 00	00 00 00	00 00 00	00 00 00
81.01 10.02 170700		4B	KLS LODI, LLC 75 LIVINGSTON AVE #101 ROSELAND, NJ 199 MAIN ST	07068	2027700 5634600 7662300	27124542	27124542 00 27124542	6421008 6421007 12842015	6612565 7669962 14282527	6781100 6781100 13562200
81.02 1 170900	.28AC .2800	15C	BOROUGH OF LODI 1 MEMORIAL DRIVE LODI, NJ 100 GRAHAM LN FIREHOUSE	07644	*EXEMPT*	00	00 00 00	00 00 00	00 00 00	00 00 00
82 1 171000	50X100 2S-B-2UG .1148	2	GROVE HOUSE LLC 46 HUNTER ST LODI, NJ 46 HUNTER ST	07644	160000 171100 331100	1172094	1172094 00 1172094	277462 277462 554924	285739 331431 617170	293000 293000 586000
82 3 171100	50X100 1.5S-B-2UG .1148	2	LOZADO,NUBE 40 HUNTER ST LODI, NJ 40 HUNTER ST	00597 07644	160000 190600 350600	1241124	1241124 00 1241124	293803 293803 587606	302568 350950 653518	310300 310300 620600
82 5 171200	1.1AC 2S-B 1.1000	15A	LODI BOARD OF EDUCATION LINCOLN SCHOOL LODI, NJ 8 HUNTER ST-LINCOLN SCH	07644	*EXEMPT*	00	00 00 00	00 00 00	00 00 00	00 00 00
82 7 171300	.21 AC 1S-CB .2100	4A	SANTANDER BANK, N.A. LEASE ADMIN MA-SST-LSG-3 75 STATE ST. BOSTON, MA 35 SO MAIN ST	02109	353700 321300 675000	2389500	2389500 00 2389500	565650 565650 1131300	582525 675675 1258200	597400 597400 1194800
82 10 171400	.12 AC .1200	4A	SANTANDER BANK N A LEASE ADMIN.MA-SST-LSG-3 75 STATE ST.BOSTON, MA 39 SO MAIN ST	02109	88900 3000 91900	325326	325326 00 325326	77013 77012 154025	79310 91991 171301	81300 81300 162600
82 12 171500	50X150 2S-F .1722	2	SKLAR, SARAH ETALS 7 CENTRAL AVE LODI, NJ 7 CENTRAL AVE	07644	159800 160200 320000	1132800 S1	1132800 -25000 1107800	261910 261910 523820	269910 314070 583980	277000 277000 554000
82 15 171600	.14 AC 2S-F .1400	2	MILLER IV, GEORGE JOHN 9 CENTRAL AVENUE LODI, NJ 9 CENTRAL AVE	07644	167700 163800 331500	1173510	1173510 00 1173510	277797 277797 555594	286085 331831 617916	293400 293400 586800
82 17 171700	75X100 1.5S-B .1722	2	PEREZ, SAMANTHA 11-15 CENTRAL AVE LODI, NJ 11-15 CENTRAL AVE	07644	177500 359400 536900	1900626	1900626 00 1900626	449923 449922 899845	463345 537436 1000781	475200 475200 950400

24379800

86304492

00

25000

86279492

40848048

45431444

43139800

Block No. Lot No. Qualification Account No.	Land Dimensions Building Description Additional Lots Acreage	Prop. Class	Owner's Name Address City State Property Location	Billing Code Zip Code	Land Improvement Exemption Net Total	2025 Property Tax Special Dist	2025 Total Tax Deduction Net Tax	Amt.Billed 2025 1st Q 2nd Q Total	2nd Half 2025 3rd Q 4th Q Total	Preliminary 2026 Tax 1st Q 2nd Q Total
82 20 171800	50X100 1S-F .1148	2	JORDAN, ADAM 13 LAFAYETTE PLACE LODI, NJ 13 LAFAYETTE PL	07644	160000 109100 269100	952614	952614 00 952614	225506 225506 451012	232233 269369 501602	238200 238200 476400
82 22 171900	50X100 1S-F .1148	2	GARRETT, JEFFREY R & LISA 11 LAFAYETTE PL LODI, NJ 11 LAFAYETTE PL	00672 07644	160000 69700 229700	813138	813138 00 813138	192489 192488 384977	198231 229930 428161	203300 203300 406600
83 1 172000	2.02 AC 1.5S-B 2.0200	4A	LODI MALL ASSOCIATES,LLC 21 EAST PARK PLACE RUTHERFORD, NJ 1-6 SO MAIN ST	07070	2324800 2848500 5173300	18313482	18313482 00 18313482	4335226 4335225 8670451	4464558 5178473 9643031	4578400 4578400 9156800
85 1.01 172100	5.1010AC 1S-CB 5.1010	4A	LODI VALUE ADD II LLC 247 WEST 30TH STREET NEW YORK, NY 2 MEMORIAL DRIVE	10001	4569000 3662100 8231100	29138094	29138094 00 29138094	7709600 7709600 15419200	6291501 7427393 13718894	7284500 7284500 14569000
85 1.02 172200	3.77 AC 1S-CB 3.7700	4A	LODI COMMONS SOUTH LLC DL 302 DATURA ST STE 100 WEST PALM BEACH, FL 4 MEMORIAL DRIVE	33401	3409400 2500000 5909400	20919276	20919276 00 20919276	4952078 4952077 9904155	5099812 5915309 11015121	5229800 5229800 10459600
85 1.04 172300	1.227AC. 1.2270	1	LODI COMMONS SOUTH LLC DL 4 MEMORIAL DRIVE LODI, NJ 10 SUMMER STREET	00000	659500 0 659500	2334630	2334630 00 2334630	00 00 00	1121810 1212820 2334630	583700 583700 1167400
87 1.02 172300	2.37AC 1S-B 2.3700	4A	UE LODI DELAWARE, LLC 25 E.SPRING VALLEY AVE. STE. 300 MAYWOOD, NJ 5 & 25 WASHINGTON ST	07607	2189700 1250000 3439700	12176538	12176538 00 12176538	2882469 2882468 5764937	2968461 3443140 6411601	3044100 3044100 6088200
87 1.03 172400	1.81 AC 1S-CB 1.8100	4A	UE LODI DELAWARE, LLC 25 E SPRING VALLEY AVE ST STE. 300 MAYWOOD, NJ 15 WASHINGTON ST	07607	1701900 1364400 3066300	10854702	10854702 00 10854702	2569560 2569559 5139119	2646217 3069366 5715583	2713700 2713700 5427400
88 6 172500	50X80 2S-F .0918	2	THOOL,TEJPAL P & SEEMA T P.O. BOX 47 HASBROUCK HEIGHTS, NJ 26 UNION ST	07604	123900 93400 217300	769242	769242 00 769242	182098 182097 364195	187530 217517 405047	192300 192300 384600
88 7.01 172600	55X108 2S-F-2UG .1364	2	CORTEZ,ANTONIO & PAULA 25-27 LIBERTY ST LODI, NJ 25-27 LIBERTY ST	07644	150200 165900 316100	1118994	1118994 00 1118994	264892 264892 529784	272794 316416 589210	279700 279700 559400
88 8.01 172700	51X108 2S-F .1264	2	GUSHIKEN,ANTONIO & FLORISA 31 LIBERTY ST LODI, NJ 31 LIBERTY ST	07644	147500 163300 310800	1100232	1100232 00 1100232	260451 260450 520901	268221 311110 579331	275100 275100 550200
88 9.01 172800	55X97 1S-F .1225	2	ILLESCAS,CARLOS E 34 UNION ST LODI, NJ 34 UNION ST	01516 07644	131700 110800 242500	858450	858450 00 858450	203215 203215 406430	209278 242742 452020	214600 214600 429200
88 9.02 173000	50X97 2S-F-1UG .1113	2	BLYSZCZEK, KRZYSZTOF & MARZANNA 30 UNION ST LODI, NJ 30 UNION ST	00660 07644	128900 178100 307000	1086780	1086780 00 1086780	257266 257266 514532	264941 307307 572248	271700 271700 543400
88 10.01 173000	47X108 2S-2 FAM .1165	2	MURIEL, EUGENIA 143 TERRACE AVE LODI, NJ 35 LIBERTY ST	07644	144700 310600 455300	1611762	1611762 00 1611762	381542 381541 763083	392924 455755 848679	402900 402900 805800

Block No. Lot No. Qualification Account No.	Land Dimensions Building Description Additional Lots Acreage	Prop. Class	Owner's Name Address City State Property Location	Billing Code Zip Code	Land Improvement Exemption Net Total	2025 Property Tax Special Dist	2025 Total Tax Deduction Net Tax	Amt.Billed 2025 1st Q 2nd Q Total	2nd Half 2025 3rd Q 4th Q Total	Preliminary 2026 Tax 1st Q 2nd Q Total
88 10.02 173100	50X105 1S-F .1205	2	CHEN, MEI XIAN ETAL 39 LIBERTY ST LODI, NJ 39 LIBERTY ST	07644	161800 112700 274500	971730	971730 00 971730	230031 230031 460062	236894 274774 511668	242900 242900 485800
88 10.04 173300	106X100 2S-B .2433	4C	RIBAUDO, FRANCESCO & GRAZIA 63 LASALLE AVE HASBROUCK HEIGHTS, NJ 42 UNION ST	07604	281000 523000 804000	2846160	2846160 00 2846160	673752 673752 1347504	693852 804804 1498656	711500 711500 1423000
88 11 173400	48X105 2S-F .1157	2	SIRKA, PAVEL & ZUZANA 43 LIBERTY ST LODI, NJ 43 LIBERTY ST	07644	160300 127700 288000	1019520	1019520 00 1019520	241344 241344 482688	248544 288288 536832	254900 254900 509800
88 12.02 173500	50X105 2S-F-1UG .1205	2	CUTRONA, SALVATORE 47 LIBERTY ST LODI, NJ 47 LIBERTY ST	07644	161800 173500 335300	1186962	1186962 00 1186962	280982 280981 561963	289364 335635 624999	296700 296700 593400
88 13 173600	42X105 1S-F .1012	2	CUTRONA, SALVATORE 51 LIBERTY ST LODI, NJ 51 LIBERTY ST	07644	155900 317800 473700	1676898	1676898 00 1676898	396961 396960 793921	408803 474174 882977	419200 419200 838400
88 13.01 173700	43X105 1.5S-F .1037	2	LIM, SEEPHIN & SIEW CHAN C 53 LIBERTY ST LODI, NJ 53 LIBERTY ST	07644	156300 312300 468600	1658844	1658844 00 1658844	392687 392687 785374	404402 469068 873470	414700 414700 829400
88 13.02 173800	35X105 2S-F-2UG .0844	2	HAJZERI, ISMAIL & NATASHA 57 LIBERTY ST LODI, NJ 57 LIBERTY ST	07644	150700 274300 425000	1504500	1504500 00 1504500	356150 356150 712300	366775 425425 792200	376100 376100 752200
88 14.01 173800	62X101 2S-F-2UG .1438	2	48 UNION STREET LLC 48 UNION ST LODI, NJ 48 UNION ST	07644	136100 145300 281400	996156	996156 00 996156	235814 235813 471627	242848 281681 524529	249000 249000 498000
88 14.03 173900	150X101 2S-B .3478	4C	54 UNION ST ASSOC C/O MAX FLUSS INC P.O. BOX 747 TEANECK, NJ 54 UNION ST	07666	351800 948200 1300000	4602000	4602000 00 4602000	1089400 1089400 2178800	1121900 1301300 2423200	1150500 1150500 2301000
88 15 174000	35X140 2S-F-1UG .1125	2	COLLOCA, ROBERT & DIANE 65 LIBERTY ST LODI, NJ 65 LIBERTY ST	07644	159300 145300 304600	1078284	1078284 00 1078284	255255 255255 510510	262870 304904 567774	269600 269600 539200
88 15.01 174100	36X67 2S-F .0554	2	POLANCO, LUZ V 68 UNION ST LODI, NJ 68 UNION ST	07644	103400 140700 244100	864114	864114 00 864114	204556 204556 409112	210658 244344 455002	216000 216000 432000
88 15.02 174200	35X140 2S-F .1125	2	LOIACONO, BRADLEY, FRANCES & JOSEPH A 63 LIBERTY ST LODI, NJ 63 LIBERTY ST	07644	159300 195400 354700	1255638	1255638 00 1255638	297239 297238 594477	306106 355055 661161	313900 313900 627800
88 15.03 174300	34X67 2S-F .0523	2	MERCEDES, WILSON M ETAL 66 UNION ST LODI, NJ 66 UNION ST	07644	102700 144000 246700	873318	873318 00 873318	206735 206734 413469	212902 246947 459849	218300 218300 436600
88 16 174400	1.16 AC 2S-B 1.1600	15A	LODI BOARD OF EDUCATION 8 HUNTER ST LODI, NJ UNION ST-WILSON SCHOOL	07644	*EXEMPT*	00	00 00 00	00 00 00	00 00 00	00 00 00

Block No. Lot No. Qualification Account No.	Land Dimensions Building Description Additional Lots Acreage	Prop. Class	Owner's Name Address City State Property Location	Billing Code Zip Code	Land Improvement Exemption Net Total	2025 Property Tax Special Dist	2025 Total Tax Deduction Net Tax	Amt.Billed 2025 1st Q 2nd Q Total	2nd Half 2025 3rd Q 4th Q Total	Preliminary 2026 Tax 1st Q 2nd Q Total
88 18 174500	50X100 .1148	15A	LODI BOARD OF EDUCATION 8 HUNTER ST LODI, NJ LIBERTY ST SCHOOLS	07644	*EXEMPT*	00	00 00 00	00 00 00	00 00 00	00 00 00
88 19 174600	52X70 .0836	15A	LODI BOARD OF EDUCATION S. MAIN & HUNTER ST LODI, NJ 2 PROSPECT ST SCHOOLS	07644	*EXEMPT*	00	00 00 00	00 00 00	00 00 00	00 00 00
88 19.01 174700	52X69 .0824	15A	LODI BOARD OF EDUCATION 8 HUNTER ST LODI, NJ 6 PROSPECT ST-SCHOOLS	07644	*EXEMPT*	00	00 00 00	00 00 00	00 00 00	00 00 00
88 20 174800	50X131 2S-F-1UG .1504	2	CHEN, MEI XIAN 39 LIBERTY STREET LODI, NJ 19 LIBERTY ST	07644	153800 133200 287000	1015980	1015980 00 1015980	240506 240506 481012	247681 287287 534968	254000 254000 508000
89 1.01 174900	.40 AC 1S-CB .4000	4A	UALODI, INC 64-31 108 ST. STE 1010 FOREST HILLS, 1 UNION ST	11375	400000 50000 450000	1593000	1593000 00 1593000	602355 602354 1204709	163096 225195 388291	398300 398300 796600
89 4.01 175100	2.18AC 1S-F- LITL LEAG 2.1800	15C	BOROUGH OF LODI ONE MEMORIAL DRIVE LODI, NJ CHURCH ST-CLUB HSE	07644	*EXEMPT*	00	00 00 00	00 00 00	00 00 00	00 00 00
89 5 175200	.63AC CEMETERY .6300	15E	LODI CEMETERY C/O MR P L PONTIER P.O. BOX 66 LODI, NJ CHURCH ST	07644	*EXEMPT*	00	00 00 00	00 00 00	00 00 00	00 00 00
89 6 175300	106X183 2S-F-OFFICE BLD .4453	15C	BOROUGH OF LODI ONE MEMORIAL DRIVE LODI, NJ 84 CHURCH ST	07644	*EXEMPT*	00	00 00 00	00 00 00	00 00 00	00 00 00
89 7.02 175400	.921AC 1S-CB .9210	15F	AMERICAN LEGION POST 136 41 UNION ST LODI, NJ 41 UNION ST	07644	*EXEMPT*	00	00 00 00	00 00 00	00 00 00	00 00 00
89 7.03 175500	.835AC 3S-B .8350	4C	SDK LODI APTS LLC 1124 R/WOOD AVE. STE 101 RIDGEWOOD, NJ 11 MASSEY ST	00660 07450	670600 1229400 1900000	6726000	6726000 00 6726000	1592200 1592200 3184400	1639700 1901900 3541600	1681500 1681500 3363000
89 8 175600	40X105 1S-F-1UG .0964	2	URGILES PERALTA, HECTOR M 47 UNION ST LODI, NJ 47 UNION ST	07644	125200 47300 172500	610650	610650 00 610650	144555 144555 289110	148868 172672 321540	152700 152700 305400
89 9 175700	30X107 2S-F .0737	2	MOLITORYS, ANDRZEJ & MONIKA 49 UNION ST LODI, NJ 49 UNION ST	07644	120100 117500 237600	841104	841104 00 841104	199109 199109 398218	205049 237837 442886	210300 210300 420600
89 10 175800	30X111 1.5S-F .0764	2	ALLEN, BRUCE J. & JOANNE 51 UNION ST LODI, NJ 51 UNION ST	07644	120100 117200 237300	840042	840042 00 840042	198858 198857 397715	204790 237537 442327	210000 210000 420000
89 11 175900	44X116 2S-F-2UG .1172	2	CHOWDURY, SHAHAB UDDIN 53 UNION ST LODI, NJ 53 UNION ST	00597 07644	130600 256800 387400	1371396	1371396 00 1371396	324642 324641 649283	334326 387787 722113	342800 342800 685600

3671800

12998172

00

00

12998172

6604447

6393725

6499200

Block No. Lot No. Qualification Account No.	Land Dimensions Building Description Additional Lots Acreage	Prop. Class	Owner's Name Address City State Property Location	Billing Code Zip Code	Land Improvement Exemption Net Total	2025 Property Tax Special Dist	2025 Total Tax Deduction Net Tax	Amt.Billed 2025 1st Q 2nd Q Total	2nd Half 2025 3rd Q 4th Q Total	Preliminary 2026 Tax 1st Q 2nd Q Total
89 12 176000	44X122 1.5S-F-2UG .1232	2	AZZOLINO, M MARLENE B 59 UNION ST LODI, NJ 59 UNION ST	07644	132400 198000 330400	1169616	1169616 00 1169616	276876 276875 553751	285135 330730 615865	292400 292400 584800
89 13 176100	61X129 2S-F-2UG .1806	2	CKCA HOLDINGS LLC 708 REEDER RD PARAMUS, NJ 61 UNION ST	07652	180300 129000 309300	1094922	1094922 00 1094922	259194 259193 518387	266926 309609 576535	273700 273700 547400
89 14 176200	28X135 2S-F .0868	2	COLLOCA, JOHNNIE LOUISE 67 UNION ST LODI, NJ 67 UNION ST	07644	124200 282000 406200	1437948	1437948 00 1437948	340396 340395 680791	350551 406606 757157	359500 359500 719000
89 15 176300	40X139 2S-F .1276	2	LOMBARDO, KENNETH J 60 GARDEN AVE WEST PATERSON, NJ 71-73 UNION ST	05925 07424	148400 273600 422000	1493880	1493880 00 1493880	353636 353636 707272	364186 422422 786608	373500 373500 747000
89 16.01 176400	75X110 25X100 2S-B .1234	4A	GIAMO, MICHAEL 177 W.LINDSLEY ROAD CEDAR GROVE, NJ 7-9 UNION ST	07009	232500 150000 382500	1354050	1354050 00 1354050	320535 320535 641070	330098 382882 712980	338500 338500 677000
89 17 176500	50X100 1S-CB .1148	4B	GIAMO, MICHAEL 177 W LINDSLEY RD CEDAR GROVE, NJ 11 UNION ST	07009	175000 150000 325000	1150500	1150500 00 1150500	272350 272350 544700	280475 325325 605800	287600 287600 575200
89 21.01 176600	IRR 24.02 .0000	4A	BANCA, MICHAEL S & RICHARD J ETAL P.O. BOX 774 FRANKLIN LAKES, NJ 13 RENNIE PL	07417	272500 347900 620400	2196216	2196216 00 2196216	519896 519895 1039791	535405 621020 1156425	549100 549100 1098200
89 22.01 176700	75X255 2S-CB .4390	4B	BANCA, MICHAEL S & RICHARD J ETAL P.O. BOX 774 FRANKLIN LAKES, NJ 10-14 UNION ST	07417	316300 350000 666300	2358702	2358702 00 2358702	558360 558359 1116719	575017 666966 1241983	589700 589700 1179400
89 23.02 176800	75X255 1S-CB .4390	4B	UNION STREET LODI NJ PROPERTIES LLC 23 MAIN AVENUE WALLINGTON, NJ 25 UNION ST	07057	237200 437800 675000	2389500	2389500 00 2389500	565650 565650 1131300	582525 675675 1258200	597400 597400 1194800
89 26 177100	50X154 1.5S-F .1768	2	17 MASSEY STREET LLC PO BOX 2208 SOUTH HACKENSACK, NJ 17 MASSEY ST	07606	145800 174100 319900	1132446	1132446 00 1132446	268077 268076 536153	276074 320219 596293	283100 283100 566200
89 27 177200	50X161 1.5S-F .1848	2	LOPEZ, CARLOS & JIOMY 19 MASSEY ST LODI, NJ 19 MASSEY ST	07644	147900 192100 340000	1203600	1203600 00 1203600	284920 284920 569840	293420 340340 633760	300900 300900 601800
89 28 177300	50X165 1.5S-F-1UG .1894	2	LA ROCCO, DORIS (W) 21 MASSEY ST LODI, NJ 21 MASSEY ST	07644	149900 204000 353900	1252806 W1	1252806 -25000 1227806	290319 290318 580637	299166 348003 647169	307000 307000 614000
89 29 177400	59X172 1.5S-F .2330	2	DE GRASSA, YUDELKA MARTE 23 MASSEY ST LODI, NJ 23 MASSEY ST	07644	154800 258900 413700	1464498	1464498 00 1464498	346681 346680 693361	357023 414114 771137	366100 366100 732200
89 30 177500	50X170 1.5S-F .1951	2	PIDRV-USHPA, SILVIA K 25 MASSEY ST LODI, NJ 25 MASSEY ST	07644	149700 180200 329900	1167846	1167846 00 1167846	276457 276456 552913	284704 330229 614933	292000 292000 584000

5894500

20866530

00

25000

20841530

9866685

10974845

10421000

Block No. Lot No. Qualification Account No.	Land Dimensions Building Description Additional Lots Acreage	Prop. Class	Owner's Name Address City State Property Location	Billing Code Zip Code	Land Improvement Exemption Net Total	2025 Property Tax Special Dist	2025 Total Tax Deduction Net Tax	Amt.Billed 2025 1st Q 2nd Q Total	2nd Half 2025 3rd Q 4th Q Total	Preliminary 2026 Tax 1st Q 2nd Q Total
89 31 177600	.21 AC 1.5S-F-1UG .2100	2	HAJZERI, ISMAIL & NATASHA 57 LIBERTY STREET LODI, NJ 27 MASSEY ST	07644	170100 231200 401300	1420602	1420602 00 1420602	336290 336289 672579	346322 401701 748023	355200 355200 710400
89 33 177800	50X110 2S-F-1UG .1263	2	MYRTO, HETEM & MINUSHE 31 MASSEY ST LODI, NJ 31 MASSEY ST	07644	132400 267600 400000	1416000	1416000 00 1416000	335200 335200 670400	345200 400400 745600	354000 354000 708000
89 34 177900	47X110 2S-F .1187	2	PIEDRA, MICHELA & ALVARADO, EDGAR 35 MASSEY ST LODI, NJ 35 MASSEY ST	07644	145000 205000 350000	1239000	1239000 00 1239000	293300 293300 586600	302050 350350 652400	309800 309800 619600
89 35 178000	.11AC 2S-B .1100	4A	CHURCH STREET PRPTY MANAGEMENT LLC 100 CHURCH ST LODI, NJ 100 CHURCH ST	07644	158500 226100 384600	1361484	1361484 00 1361484	322295 322295 644590	331910 384984 716894	340400 340400 680800
89 36 178100	55X86 2S-F .1086	2	PIEDRA, LUIS E & ISAURA G 92 CHURCH ST LODI, NJ 92 CHURCH ST	07644	142300 282700 425000	1504500	1504500 00 1504500	356150 356150 712300	366775 425425 792200	376100 376100 752200
89 37 178200	1.61AC 2S-B 1.6100	15C	PUBLIC HOUSING AUTHORITY LAWRENCE & BROOKSIDE AVE LODI, NJ 15 MASSEY ST	07644	*EXEMPT*	00	00 00 00	00 00 00	00 00 00	00 00 00
89 38 178300	.815AC 2S-B .8150	15C	PUBLIC HOUSING AUTHORITY LAWRENCE & BROOKSIDE AVE LODI, NJ RENNIE PL	07644	*EXEMPT*	00	00 00 00	00 00 00	00 00 00	00 00 00
89 39.01 177000	2.51 AC 2.5100	4A	LODI RAILROAD PLZ LLC 75 LIVINGSTON AVE STE 1 ROSELAND, NJ 150 MAIN ST	07068	1218200 1886000 3104200	10988868	10988868 00 10988868	2601320 2601319 5202639	2678925 3107304 5786229	2747200 2747200 5494400
89 39.02 177000	0.96 AC BANK .9600	4A	LODI RAILROAD PLZ LLC 75 LIVINGSTON AVE STE 1 ROSELAND, NJ 150 MAIN ST	07068	542500 605200 1147700	4062858	4062858 00 4062858	961773 961772 1923545	990465 1148848 2139313	1015700 1015700 2031400
89.01 10 178400	50X100 1.5S-F .1148	2	SPAGNUOLO, ROSANNE (ETAL) 8 ST. JOSEPH BOULEVARD LODI, NJ 8 SAINT JOSEPH BLVD	07644	160000 169100 329100	1165014	1165014 00 1165014	275786 275786 551572	284013 329429 613442	291300 291300 582600
89.01 11 178500	50X103 1.5S-F .1182	2	COLANGELO, JOSEPH C 22 MASSEY ST. LODI, NJ 22 MASSEY ST	07644 00660	145000 226200 371200	1314048	1314048 00 1314048	311066 311065 622131	320346 371571 691917	328500 328500 657000
89.01 12 178600	50X108 1.5S-F .1240	2	CANGIALOSI, CHARLES & CARMELA 20 MASSEY ST LODI, NJ 20 MASSEY ST	07644	146800 206500 353300	1250682	1250682 00 1250682	296066 296065 592131	304898 353653 658551	312700 312700 625400
89.01 13 178700	50X164 2S-F .1882	2	CANDELA, MADDALENA 18 MASSEY ST LODI, NJ 18 MASSEY ST	07644	161200 232700 393900	1394406	1394406 00 1394406	330089 330088 660177	339936 394293 734229	348600 348600 697200
89.01 14 178800	50X170 1.5S-F .1951	2	SOUSA, MANUEL C & MARIA H 16 MASSEY ST LODI, NJ 16 MASSEY ST	07644	164600 234400 399000	1412460	1412460 00 1412460	334362 334362 668724	344337 399399 743736	353100 353100 706200

8059300

28529922

00

00

28529922

13507388

15022534

14265200

Block No. Lot No. Qualification Account No.	Land Dimensions Building Description Additional Lots Acreage	Prop. Class	Owner's Name Address City State Property Location	Billing Code Zip Code	Land Improvement Exemption Net Total	2025 Property Tax Special Dist	2025 Total Tax Deduction Net Tax	Amt.Billed 2025 1st Q 2nd Q Total	2nd Half 2025 3rd Q 4th Q Total	Preliminary 2026 Tax 1st Q 2nd Q Total
89.01 15 178900	50X175 1.5S-F .2009	2	ALVAREZ, ERIKA 14 MASSEY STREET LODI, NJ 14 MASSEY ST	07644	167700 102300 270000	955800	955800 00 955800	226260 226260 452520	233010 270270 503280	239000 239000 478000
89.01 16 179000	.218AC 1.5S-F .2180	2	JORGE ZAMORA & CLAUDIA P.ZAMORA 12 MASSEY ST. APT. 1 LODI, NEW JERSEY 12 MASSEY ST	07644	172300 210300 382600	1354404	1354404 00 1354404	320619 320619 641238	330184 382982 713166	338600 338600 677200
89.01 17.01 179100	71X78 2S-B .1271	2	VILORIA, EDERMIRO 126 PARK ST RIDGEFIELD PARK, NJ 75 UNION ST	00660 07660	133100 204300 337400	1194396	1194396 00 1194396	282742 282741 565483	291176 337737 628913	298600 298600 597200
89.01 17.02 179200	76X73 1.5S-F .1274	2	TORRES-ORNELAS, JONATHAN ETAL 10 MASSEY ST LODI, NJ 10 MASSEY ST	07644	147800 155200 303000	1072620	1072620 00 1072620	253914 253914 507828	261489 303303 564792	268200 268200 536400
89.01 19.01 179400	.72 AC 2S-F .7200	4A	81-91 UNION STREET LODI LLC 88 UNION ST(81-91) LODI, NJ 91 UNION ST	07644	842200 387700 1229900	4353846	4353846 00 4353846	955320 955320 1910640	1136740 1306466 2443206	1088500 1088500 2177000
89.01 21.03 179500	.61AC 2S-B-C .6100	4C	KOVAL, HOWARD F & ELLEN B 217 BEARWOODS RD PARK RIDGE, NJ 12 SAINT JOSEPH BLVD	07656	523600 1166400 1690000	5982600	5982600 00 5982600	1416220 1416220 2832440	1458470 1691690 3150160	1495700 1495700 2991400
89.01 23 179600	55X150 1S-CB .1894	4A	DEGEORGE, FRANK 103 UNION ST LODI, NJ 103 UNION ST	07644	290000 391600 681600	2412864	2412864 00 2412864	571181 571181 1142362	588221 682281 1270502	603200 603200 1206400
89.01 25 179700	51X150 2S-B .1756	4C	BIGDELLE, ALAN R & CLAUDIA 16 HOLLOW BROOK RD CALIFON, NJ 107 UNION ST	07830	179100 350000 529100	1873014	1873014 00 1873014	443386 443386 886772	456613 529629 986242	468300 468300 936600
90 1 180000	.245 AC 2S-F-2UG .2450	2	ZAMBRANO, CARMEN M 12 CHURCH ST LODI, NJ 12 CHURCH ST	07644	206400 167500 373900	1323606	1323606 00 1323606	313329 313328 626657	322676 374273 696949	330900 330900 661800
90 4 180100	25X96 0.0551	4C	CEMELLI, NICOLE 184 MAIN ST. LODI, NJ MAIN ST	07644	65000 0 65000	230100	230100 00 230100	54470 54470 108940	56095 65065 121160	57500 57500 115000
90 5 180200	48X148 1S-CB .1631	15C	NJ DEPT. OF TRANSPORTATION 1035 PARKWAY AVE TRENTON, NJ 178 MAIN ST-DRAINAGE	08625	*EXEMPT*	00	00 00 00	00 00 00	00 00 00	00 00 00
90 6 180300	40X138 2S-F .1267	2	TRIFONOPOULOS, GEORGE 20 CHURCH ST LODI, NJ 20 CHURCH ST	07644	163800 183300 347100	1228734	1228734 00 1228734	290870 290870 581740	299547 347447 646994	307200 307200 614400
90 7 180400	40X137 2S-F .1258	2	GILLEN, JUSTIN 22 CHURCH ST LODI, NJ 22 CHURCH ST	00660 07644	163500 251900 415400	1470516	1470516 00 1470516	348106 348105 696211	358490 415815 774305	367600 367600 735200
90 8 180500	51X229 2S-F .2681	2	REYES MONTES, ALVIS A 24 CHURCH STREET LODI, NJ 24 CHURCH ST	00660 07644	206900 203900 410800	1454232	1454232 00 1454232	344251 344250 688501	354521 411210 765731	363600 363600 727200

7035800

24906732

00

00

24906732

11641332

13265400

12453800

Block No. Lot No. Qualification Account No.	Land Dimensions Building Description Additional Lots Acreage	Prop. Class	Owner's Name Address City State Property Location	Billing Code Zip Code	Land Improvement Exemption Net Total	2025 Property Tax Special Dist	2025 Total Tax Deduction Net Tax	Amt.Billed 2025 1st Q 2nd Q Total	2nd Half 2025 3rd Q 4th Q Total	Preliminary 2026 Tax 1st Q 2nd Q Total
90 9	.0000	15F	UNKNOWN 28 CHURCH ST LODI, NJ 28 CHURCH ST	07644	*EXEMPT*	00	00 00 00	00 00 00	00 00 00	00 00 00
90 9 C0001	.0000	2	DORJEE, THINLEY & LHADEN, GAKI 28 CHURCH STREET #1 LODI, NJ 28 CHURCH ST UNIT 1	07644	100000 187000 287000	1015980	1015980 00 1015980	240506 240506 481012	247681 287287 534968	254000 254000 508000
90 9 C0002	.0000	2	LIU, LI 212 45TH STREET UNION CITY, NJ 28 CHURCH ST UNIT 2	07087	100000 179000 279000	987660	987660 00 987660	233802 233802 467604	240777 279279 520056	246900 246900 493800
90 9 C0003	.0000	2	SUTER, JANICE (LIBERTI) 28 CHURCH ST #3 LODI, NJ 28 CHURCH ST UNIT 3	07644	100000 179000 279000	987660	987660 00 987660	233802 233802 467604	240777 279279 520056	246900 246900 493800
90 9 C0004	.0000	2	CLEVELAND, FREDERICK 28 CHURCH ST UNIT NO 4 LODI, NJ 28 CHURCH ST UNIT 4	07644 00660	100000 179000 279000	987660	987660 00 987660	233802 233802 467604	240777 279279 520056	246900 246900 493800
90 9 C0005	.0000	2	BALADANIYA, RAMESHKUMAR 28 CHURCH ST #5 LODI, NJ 28 CHURCH ST UNIT 5	07644	100000 187000 287000	1015980	1015980 00 1015980	240506 240506 481012	247681 287287 534968	254000 254000 508000
90 9 C0006	.0000	2	SOLANKI, PRITI 28 CHURCH STREET #6 LODI, NJ 28 CHURCH ST UNIT 6	07644	100000 200000 300000	1062000	1062000 00 1062000	251400 251400 502800	258900 300300 559200	265500 265500 531000
90 10 180700	.135 AC 2S-F-1UG .1350	2	NEUENSCHWANDER, ROBERT ETALS 32 CHURCH ST LODI, NJ 32 CHURCH ST	07644	166200 145600 311800	1103772	1103772 00 1103772	261289 261288 522577	269084 312111 581195	275900 275900 551800
90 11 180800	.12 AC 2S-B .1200	2	EGUSQUIZA, DIANA 12 NO 9TH ST. HAWTHORNE, NJ 34 CHURCH ST	07506	161600 243600 405200	1434408	1434408 00 1434408	339558 339557 679115	349688 405605 755293	358600 358600 717200
90 11.01 180900	25X222 2S-F .1274	2	MALBRANCHE, SHELLY ETAL 38 CHURCH ST LODI, NJ 38 CHURCH ST	07644	163900 263200 427100	1511934	1511934 00 1511934	357910 357910 715820	368587 427527 796114	378000 378000 756000
90 12 181000	50X220 2S-F-1UG .2525	2	40 CHURCH STREET LLC 416 E CENTRAL BLVD PALISADES PARK, NJ 40 CHURCH ST	07650	202000 151700 353700	1252098	1252098 00 1252098	296401 296400 592801	305243 354054 659297	313000 313000 626000
90 13 181100	50X217 1.5S-F-2UG .2491	2	44 CHURCH STREET 2015 LLC 416 EAST CENTRAL BLVD PALISADE PARK, NJ 44 CHURCH ST	07650	202200 119400 321600	1138464	1138464 00 1138464	269501 269501 539002	277541 321921 599462	284600 284600 569200
90 14 181200	50X217 2S-F .2491	2	WESCH, GRACE (W) 46 CHURCH ST LODI, NJ 46 CHURCH ST	07644	189300 159400 348700	1234398 W1	1234398 -25000 1209398	285961 285960 571921	294678 342799 637477	302300 302300 604600
90 15 181300	49X217 .2441	2	CERQUEIRA, CONSTANTINO P ETAL 52 CHURCH ST LODI, NJ 52 CHURCH ST	07644	199900 351100 551000	1950540	1950540 00 1950540	461738 461738 923476	475513 551551 1027064	487600 487600 975200

4430100

15682554

00

25000

15657554

7412348

8245206

7828400

Block No. Lot No. Qualification Account No.	Land Dimensions Building Description Additional Lots Acreage	Prop. Class	Owner's Name Address City State Property Location	Billing Code Zip Code	Land Improvement Exemption Net Total	2025 Property Tax Special Dist	2025 Total Tax Deduction Net Tax	Amt.Billed 2025 1st Q 2nd Q Total	2nd Half 2025 3rd Q 4th Q Total	Preliminary 2026 Tax 1st Q 2nd Q Total
90 16 181400	50X250 1.5S-F .2870	2	RENE, WALNA & DENISE 56 CHURCH ST LODI, NJ 56 CHURCH ST	00660 07644	206300 216900 423200	1498128	1498128 00	354642 354641	365222 423623	374500 374500 749000
90 17 181500	.24 AC 1S-F .2400	2	SAVERIO, ANTONIA, & MINA LOIACONO 60 CHURCH ST LODI, NJ 60 CHURCH ST	07644	198200 197400 395600	1400424	1400424 00	331513 331513	341403 395995	350100 350100 700200
90 18 181600	.17 AC 2S-F-1UG .1700	2	MONAHAN, GARY & BRUCE 66 CHURCH ST LODI, NJ 66 CHURCH ST	00660 07644	176800 190400 367200	1299888	1299888 00	307714 307713	316894 367567	325000 325000 650000
90 28 182000		4A	NICOLE CEMELLI 184-186 MAIN ST LODI, NJ 186 MAIN ST	07644	60000 0 60000	212400	212400 00	50280 50280	51780 60060	53100 53100 106200
90 29 182100		4C	CEMELLI, NICOLE 184 MAIN STREET LODI, NJ 184 MAIN ST	07644	149100 600000 749100	2651814	2651814 00	627746 627746	646473 749849	663000 663000 1326000
90 31 182200	26X164 2S-F .0979	15C	NJ DEPT. OF TRANSPORTATION 1035 PARKWAY AVE TRENTON, NJ 182 MAIN ST- DRAINAGE	08625	*EXEMPT*	00	00 00 00	00 00 00	00 00 00	00 00 00
91 1.01 182400	.088 AC 2S-B .0880	2	PAZ, WILMA 31 HUNTER ST LODI, NJ 31 HUNTER ST	00597 07644	123000 162100 285100	1009254	1009254 00	238914 238914	246041 285385	252300 252300 504600
91 1.02 182500	.092 AC 1S-B .0920	2	LE, TRACILLIA 29 SUMMER ST LODI, NJ 29 SUMMER ST	07644	137700 168100 305800	1082532	1082532 00	256261 256260	263906 306105	270600 270600 541200
91 3 182600	50X138 2S-F .1584	2	MUTO, MARY ANN 35 HUNTER ST LODI, NJ 35 HUNTER ST	07644	173500 135300 308800	1093152	1093152 00	258775 258774	266495 309108	273300 273300 546600
91 5 182700	37X137 2S-F .1164	2	RAMADANI, ELISABETA & KRISTI 37 HUNTER ST LODI, NJ 37 HUNTER ST	07644	161100 188900 350000	1239000	1239000 00	293300 293300	302050 350350	309800 309800 619600
91 7 182800	37X137 2S-F-2UG .1164	2	NUNEZ, LEOPOLDO & VANESSA M&T BANK PO BOX 1288 BUFFALO, NY 43 HUNTER ST	14240	161000 136800 297800	1054212	1054212 00	249557 249556	257002 298097	263600 263600 527200
91 8 182900	37X136 2S-F-2UG .1155	2	ACQUAFREDDA, MELISSA 45 HUNTER ST LODI, NJ 45 HUNTER ST	00672 07644	160700 141300 302000	1069080	1069080 00	253076 253076	260626 302302	267300 267300 534600
91 10 183000	35X135 2S-F .1085	2	ACERO, DIEGO & EVELYN X 49 HUNTER ST LODI, NJ 49 HUNTER ST	00660 07644	158200 167300 325500	1152270	1152270 00	272769 272769	280907 325825	288100 288100 576200
91 11 183100	33X134 2S-F .1015	2	DILONE, SOBEYA 51 HUNTER ST LODI, NJ 51 HUNTER ST	07644	156100 150800 306900	1086426	1086426 00	257183 257182	264855 307206	271600 271600 543200

4477000

15848580

00

00

15848580

7503454

8345126

7924600

Block No. Lot No. Qualification Account No.	Land Dimensions Building Description Additional Lots Acreage	Prop. Class	Owner's Name Address City State Property Location	Billing Code Zip Code	Land Improvement Exemption Net Total	2025 Property Tax Special Dist	2025 Total Tax Deduction Net Tax	Amt.Billed 2025 1st Q 2nd Q Total	2nd Half 2025 3rd Q 4th Q Total	Preliminary 2026 Tax 1st Q 2nd Q Total
91 12 183200	36X134 2S-F .1107	2	SAINT-HILAIRE, FERNANDO & JAQUEZ, MAYRA 55 HUNTER ST LODI, NJ 55 HUNTER ST	00660 07644	159300 218800 378100	1338474	1338474 00 1338474	316848 316848 633696	326300 378478 704778	334600 334600 669200
91 14 183300	33X133 G2 .1008	2	TORMEN, JOSEPH A 57 HUNTER ST LODI, NJ 57 HUNTER ST	07644	155900 105700 261600	926064	926064 00 926064	219221 219221 438442	225761 261861 487622	231500 231500 463000
91 15 183400	67X100 2S-F .1538	2	RAMIREZ, BARAQUIEL 118 PROSPECT ST LODI, NJ 118 PROSPECT ST	00672 07644	172000 148800 320800	1135632	1135632 00 1135632	268831 268830 537661	276851 321120 597971	283900 283900 567800
91 17 183500	32X100 2S-F-2UG .0735	2	WALLACE, KELVIN & MARGARET AYALA- 110 PROSPECT ST LODI, NJ 110 PROSPECT ST	07644	147400 143400 290800	1029432	1029432 00 1029432	243691 243690 487381	250961 291090 542051	257400 257400 514800
91 18 183600	34X100 2S-F-1UG .0781	2	DE LA CRUZ, FIORI M 108 PROSPECT ST LODI, NJ 108 PROSPECT ST	07644	148200 178100 326300	1155102	1155102 00 1155102	273440 273439 546879	281597 326626 608223	288800 288800 577600
91 19 183700	36X88 2S-F-2UG .0727	2	PINOS-TENEZACA, CRISTIAN 106 PROSPECT ST LODI, NJ 106 PROSPECT ST	07644	147500 123600 271100	959694	959694 00 959694	227182 227182 454364	233959 271371 505330	239900 239900 479800
91 20 183800	66X88 2S-F-2UG .1333	2	LATONA, GIACOMO JR. & MARGARET 100 PROSPECT ST LODI, NJ 100 PROSPECT ST	00660 07644	165700 180200 345900	1224486	1224486 00 1224486	289865 289864 579729	298512 346245 644757	306100 306100 612200
91 21 184000	50X88 2S-F-1UG .1010	2	WILLIAMS, ALICIA D 23 FOREST PL ROCHELLE PK, NJ 96 PROSPECT ST	07662	155800 142500 298300	1055982	1055982 00 1055982	249976 249975 499951	257433 298598 556031	264000 264000 528000
91 22.01 184000	38X161 2S-B .1404	2	FERNANDEZ, RODRIGO J 56 AUTUMN ST LODI, NJ 56 AUTUMN ST	00660 07644	171500 163000 334500	1184130	1184130 00 1184130	280311 280311 560622	288674 334834 623508	296000 296000 592000
91 23 184100	50X160 2S-B .1837	2	BANGURA, FATMATA 54 AUTUMN STREET LODI, NJ 54 AUTUMN ST	07644	181400 221100 402500	1424850	1424850 00 1424850	337295 337295 674590	347358 402902 750260	356200 356200 712400
91 25 184200	25X160 1S-B .0918	4B	50 AUTUMN ST. LLC 50 AUTUMN ST LODI, NJ 50 AUTUMN ST	07644	153000 97000 250000	885000	885000 00 885000	209500 209500 419000	215750 250250 466000	221300 221300 442600
91 26 184300	50X159 2S-B-1UG .1825	2	BECKER, BRIAN 46 AUTUMN ST LODI, NJ 46 AUTUMN ST	02994 07644	180700 66300 247000	874380	874380 00 874380	206986 206986 413972	213161 247247 460408	218600 218600 437200
91 28 184400	25X158 2S-B .0907	2	BECKER, BRIAN 55 HOME PL LODI, NJ 44 AUTUMN ST	07644	152600 132400 285000	1008900	1008900 00 1008900	238830 238830 477660	245955 285285 531240	252200 252200 504400
91 29 184500	25X158 2S-F-2UG .0907	2	RODRIGUEZ, CLEVER 42 AUTUMN AUTUMN STREET LODI, NJ 42 AUTUMN ST	07644	152600 146100 298700	1057398	1057398 00 1057398	250311 250310 500621	257778 298999 556777	264300 264300 528600

4310600

15259524

00

00

15259524

7224568

8034956

7629600

Block No. Lot No. Qualification Account No.	Land Dimensions Building Description Additional Lots Acreage	Prop. Class	Owner's Name Address City State Property Location	Billing Code Zip Code	Land Improvement Exemption Net Total	2025 Property Tax Special Dist	2025 Total Tax Deduction Net Tax	Amt.Billed 2025 1st Q 2nd Q Total	2nd Half 2025 3rd Q 4th Q Total	Preliminary 2026 Tax 1st Q 2nd Q Total
91 30 184600	25X157 2S-F-2UG .0901	2	NEBLETT, CARLOS & NAISHA 40 AUTUMN ST LODI, NJ 40 AUTUMN ST	07644	152500 28100 180600	639324	639324 00	151343 151343 302686	155858 180780 336638	159800 159800 319600
91 31 184700	25X157 2S-F .0901	2	SANCHEZ, JONATHAN 38 AUTUMN ST LODI, NJ 38 AUTUMN ST	07644	152300 161700 314000	1111560	1111560 00	263132 263132 526264	270982 314314 585296	277900 277900 555800
91 33.01 184700	.0000	15F	UNKNOWN 27 SUMMER ST LODI, NJ 27 SUMMER ST	07644	*EXEMPT*	00	00 00	00 00	00 00	00 00
91 33.01 C000A	.0000	2	SHARMA, PARTH PRADIPKUMAR ETAL 27 SUMMER ST #A LODI, NJ 27 SUMMER ST UNIT A	07644	80000 225100 305100	1080054	1080054 00	255674 255674 511348	263301 305405 568706	270000 270000 540000
91 33.01 C000B	.0000	2	DEJESUS, EVELYN 27 SUMMER ST UNIT B LODI, NJ 27 SUMMER ST UNIT B	07644	80000 225100 305100	1080054	1080054 00	255674 255674 511348	263301 305405 568706	270000 270000 540000
91 33.02 184900	30X100 2S-B .0689	2	GARCIA, RAUL & VICTOR S TORRES 23 SUMMER ST LODI, NJ 23 SUMMER ST	07644	118300 157200 275500	975270	975270 00	230869 230869 461738	237757 275775 513532	243800 243800 487600
91 35 185000	25X100 2S-B .0574	2	SEIF, HANY N 21 SUMMER ST #4 LODI, NJ 21 SUMMER ST	07644	115400 136100 251500	890310	890310 00	210757 210757 421514	217045 251751 468796	222600 222600 445200
91 36 185100	25X100 2S-F .0574	2	19 SUMMER STREET IN LODI INC 34 IRVING LANE NEW HYDE PARK, NY 19 SUMMER ST	11040	115300 111700 227000	803580	803580 00	190226 190226 380452	195901 227227 423128	200900 200900 401800
91 37.01 185200	25X100 2S-B .0574	4A	17 SB LLC 827 PLEASANTVIEW TERR RIDGEFIELD, NJ 17 SUMMER ST	07657	142700 249600 392300	1388742	1388742 00	328748 328747 657495	338555 392692 731247	347200 347200 694400
91 38 185300	10X88 VACANT LAND .0202	15C	BOROUGH OF LODI ONE MEMORIAL DRIVE LODI, NJ PROSPECT ST	07644	*EXEMPT*	00	00 00	00 00	00 00	00 00
92 1 185400	.29 AC 1S-B-3UG .2900	15D	ST JOSEPH CHURCH 40 SPRING ST LODI, NJ 40 SPRING ST-RECTORY	07644	*EXEMPT*	00	00 00	00 00	00 00	00 00
92 3 185500	50X100 2S-B .1148	15D	ST. JOSEPH CHURCH 40 SPRING ST LODI, NJ SUMMER ST	07644	*EXEMPT*	00	00 00	00 00	00 00	00 00
92 8 185600	50X200 2S-B .2296	15B	ST JOSEPH CHURCH 40 SPRING ST LODI, NJ 46 SPRING ST-SCHOOL	07644	*EXEMPT*	00	00 00	00 00	00 00	00 00
92 10.01 185700	25X100 3S-B .0574	4C	SPRING 52 LLC 11 ALGER ST HASBROUCK HEIGHTS, NJ 52 SPRING ST	07604	142500 282500 425000	1504500	1504500 00	356150 356150 712300	366775 425425 792200	376100 376100 752200

2676100

9473394

00

00

9473394

4485145

4988249

4736600

Block No. Lot No. Qualification Account No.	Land Dimensions Building Description Additional Lots Acreage	Prop. Class	Owner's Name Address City State Property Location	Billing Code Zip Code	Land Improvement Exemption Net Total	2025 Property Tax Special Dist	2025 Total Tax Deduction Net Tax	Amt.Billed 2025 1st Q 2nd Q Total	2nd Half 2025 3rd Q 4th Q Total	Preliminary 2026 Tax 1st Q 2nd Q Total
92 11.01 185800	25X100 2S-F .0574	2	ASTORINA, LAURA TRSTE 54 SPRING ST LODI, NJ 54 SPRING ST	07644	128300 158900 287200	1016688	1016688 00 1016688	240674 240673 481347	247854 287487 535341	254200 254200 508400
92 12 185900	29X100 2S-F .0666	2	GIRGIS, JAKLIN 56 SPRING ST LODI, NJ 56 SPRING ST	07644	130800 144400 275200	974208	974208 00 974208	230618 230617 461235	237498 275475 512973	243600 243600 487200
92 14 186000	54X100 2S-F .1240	2	ARIAS, OLIVER GEMOSEN 60 SPRING ST LODI, NJ 60 SPRING ST	07644	163600 180800 344400	1219176	1219176 00 1219176	288608 288607 577215	297217 344744 641961	304800 304800 609600
92 15 186200	37X100 2S-B .0849	2	FANIK, HAZIM 347 ALBANY ST SADDLE BROOK, NJ 53 AUTUMN ST	07663	150400 145600 296000	1047840	1047840 00 1047840	248048 248048 496096	255448 296296 551744	262000 262000 524000
92 16 186200	45X100 1.5S-F .1033	2	PENA, CAROLINA RODRIGUEZ 51 AUTUMN ST LODI, NJ 51 AUTUMN ST	07644	156500 158500 315000	1115100	1115100 00 1115100	263970 263970 527940	271845 315315 587160	278800 278800 557600
92 18 186300	55X100 2S-F-G2 .1263	2	SZMACINSKI, MAREK (ETAL) 49 AUTUMN STREET LODI, NJ 49 AUTUMN ST	00660 07644	163500 154800 318300	1126782	1126782 00 1126782	266736 266735 533471	274693 318618 593311	281700 281700 563400
92 22 186400	25X100 1S-F .0574	15D	ST JOSEPH R C CHURCH 40 SPRING ST LODI, NJ 41 AUTUMN ST-YOUTH CNT	07644	*EXEMPT*	00	00 00 00	00 00 00	00 00 00	00 00 00
92 23 186500	25X100 1S-B .0574	15D	ST JOSEPH CHURCH 40 SPRING ST LODI, NJ 39 AUTUMN ST-ADMIN OFFICE	07644	*EXEMPT*	00	00 00 00	00 00 00	00 00 00	00 00 00
92 24 186600	25X100 2S-S .0574	2	SOARES, SILVERIO & PERFEITA 77 PROSPECT ST LODI, NJ 37 AUTUMN ST	07644	128300 126700 255000	902700	902700 00 902700	213690 213690 427380	220065 255255 475320	225700 225700 451400
92 25 186700	25X100 2S-S .0574	2	GALDO, DANIEL 9 SUMMER ST LODI, NJ 9 SUMMER ST	00672 07644	115400 90400 205800	728532	728532 00 728532	172461 172460 344921	177606 206005 383611	182100 182100 364200
92 26 186800	25X100 2S-F .0574	2	MANOLAKAKIS, MIKE 11 SUMMER ST LODI, NJ 11 SUMMER ST	07644	115400 153700 269100	952614	952614 00 952614	225506 225506 451012	232233 269369 501602	238200 238200 476400
92 27 186900	25X100 2S-F .0574	2	RAVENDA, MICHAEL & SHARON 228 PATERSON AVE LODI, NJ 13 SUMMER ST	07644	115400 127100 242500	858450	858450 00 858450	203215 203215 406430	209278 242742 452020	214600 214600 429200
92 28 187000	25X100 2S-B-2UG .0574	4B	27 AB LLC 827 PLEASANTVIEW TERR RIDGEFIELD, NJ 27-35 AUTUMN ST	07657	142500 258600 401100	1419894	1419894 00 1419894	336122 336122 672244	346149 401501 747650	355000 355000 710000
92 29 187100	50X88 2S-F-1UG .1010	2	MOHAMED, REDA & ORAYKAT, SAHAR 92 PROSPECT ST LODI, NJ 92 PROSPECT ST	07644	155800 106100 261900	927126	927126 00 927126	219473 219472 438945	226020 262161 488181	231800 231800 463600

3471500

12289110

00

00

12289110

5818236

6470874

6145000

Block No. Lot No. Qualification Account No.	Land Dimensions Building Description Additional Lots Acreage	Prop. Class	Owner's Name Address City State Property Location	Billing Code Zip Code	Land Improvement Exemption Net Total	2025 Property Tax Special Dist	2025 Total Tax Deduction Net Tax	Amt.Billed 2025 1st Q 2nd Q Total	2nd Half 2025 3rd Q 4th Q Total	Preliminary 2026 Tax 1st Q 2nd Q Total
92 30 187200	50X88 2S-F-1UG .1010	2	ALMACHE, BIBIANA 86 PROSPECT ST LODI, NJ 86 PROSPECT ST	07644	140200 201300 341500	1208910	1208910 00 1208910	286177 286177 572354	294715 341841 636556	302200 302200 604400
92 31 187300	58.5X88 2S-B-1UG .1182	2	ANDREWS, KEINO 82 PROSPECT ST LODI, NJ 82 PROSPECT ST	07644	161100 247100 408200	1445028	1445028 00 1445028	342072 342071 684143	352277 408608 760885	361300 361300 722600
92 32 187400	41.5X88 2S-S .0838	2	ARVELO, ANGELA (SILVERIO) 78 PROSPECT STREET LODI, NJ 78 PROSPECT ST	07644	135500 198900 334400	1183776	1183776 00 1183776	280228 280227 560455	288587 334734 623321	295900 295900 591800
93 1.02 187600	1.835AC 1S-CB 1.8350	15D	ST. JOSEPH R.C. CHURCH 40 SPRING ST LODI, NJ ST. JOSEPH PLAZA	07644	*EXEMPT*	00	00 00 00	00 00 00	00 00 00	00 00 00
93 13 187700	50X100 2S-B-2UG .1148	2	TUCCILLO, ANTHONY JR & LOUIS 53 SPRING ST LODI, NJ 53 SPRING ST	07644	160000 134900 294900	1043946	1043946 00 1043946	247127 247126 494253	254499 295194 549693	261000 261000 522000
93 15 187800	25X100 2S-B .0574	2	TUCCILLO, LOUIS F 53 SPRING ST LODI, NJ 55 SPRING ST	07644	128300 125200 253500	897390	897390 00 897390	212433 212433 424866	218771 253753 472524	224300 224300 448600
93 16 187900	25X100 2S-B .0574	2	ZARIF, USAMA NOBLE FAWZY & NASHWA 43 SUMMIT AVENUE #2 RIDGEFIELD PARK, NJ 57 SPRING ST	07644	128300 144300 272600	965004	965004 00 965004	228439 228439 456878	235254 272872 508126	241300 241300 482600
93 17 188000	25X100 1S-CB .0574	2	OCWEN LOAN SERVICING LLC 3451 HAMMOND AVENUE WATERLOO, IA 59 SPRING ST	50702	114000 30400 144400	511176	511176 00 511176	121008 121007 242015	124617 144544 269161	127800 127800 255600
93 18 188100	25X100 2S-B .0574	2	MONACHAN, MATHAI 34 IRVING LANE NEW HYDE PARK, NY 61 SPRING ST	11040	128300 140400 268700	951198	951198 00 951198	225171 225170 450341	231888 268969 500857	237800 237800 475600
93 19 188200	32X100 2S-F .0735	2	DIAZ, MARCO A. & LUISA D. 63 SPRING ST LODI, NJ 63 SPRING ST	07644 00660	146800 180900 327700	1160058	1160058 00 1160058	274613 274612 549225	282805 328028 610833	290000 290000 580000
93 20 188300	50X88 2S-F-2UG .1010	2	PAPAROZZI, LAWRENCE L A 76 PROSPECT ST LODI, NJ 76 PROSPECT ST	07644	155800 124200 280000	991200	991200 00 991200	234640 234640 469280	241640 280280 521920	247800 247800 495600
93 21 188400	52X88 2S-F-2UG .1051	2	GASTELO, SOLEDAD 70 PROSPECT STREET LODI, NJ 70 PROSPECT ST	07644	156700 191400 348100	1232274	1232274 00 1232274	291708 291708 583416	300410 348448 648858	308100 308100 616200
93 36 188500	34X102 2S-F-2UG .0796	2	POPOSKI, NIKOLA & JASMINA 34 JAMES ST LODI, NJ 34 JAMES ST	07604	141600 161600 303200	1073328	1073328 00 1073328	254082 254081 508163	261662 303503 565165	268300 268300 536600
93 37 188600	25X101 2S-F .0580	2	CONROW, MARGARET 44 UNION ST, APT 16 MONTCLAIR, NJ 36 JAMES ST	07042	128400 47700 176100	623394	623394 00 623394	147572 147572 295144	151974 176276 328250	155800 155800 311600

3753300

13286682

00

00

13286682

6290533

6996149

6643200

Block No. Lot No. Qualification Account No.	Land Dimensions Building Description Additional Lots Acreage	Prop. Class	Owner's Name Address City State Property Location	Billing Code Zip Code	Land Improvement Exemption Net Total	2025 Property Tax Special Dist	2025 Total Tax Deduction Net Tax	Amt.Billed 2025 1st Q 2nd Q Total	2nd Half 2025 3rd Q 4th Q Total	Preliminary 2026 Tax 1st Q 2nd Q Total
93 38 188700	72X100 2S-F-3UG .1653	2	DODGE, JOSEPHINE 38 JAMES ST LODI, NJ 38 JAMES ST	07644	177200 176900 354100	1253514	1253514 00 1253514	296736 296736 593472	305588 354454 660042	313400 313400 626800
93 39.02 188800	39X199 2S-F .1782	2	PELLUMBI, AIDA & HAMIT 46 JAMES STREET LODI, NJ 46 JAMES ST	07644	152300 143500 295800	1047132	1047132 00 1047132	247881 247880 495761	255276 296095 551371	261800 261800 523600
93 39.03 188900	36X100 2S-F-1UG .0826	2	SANTANA, JOSEPH & JOAN 48 JAMES ST LODI, NJ 48 JAMES ST	07644	150200 172600 322800	1142712	1142712 00 1142712	270507 270506 541013	278577 323122 601699	285700 285700 571400
94 1 189000	25X100 2S-F-2UG .0574	2	GRATERAUX, ROSEANNE 35 EAST PL LODI, NJ 35 EAST PL	07644	115400 165100 280500	992970	992970 00 992970	235059 235059 470118	242072 280780 522852	248200 248200 496400
94 2 189100	25X100 2S-F .0574	2	GUAMAN, ENRIQUE X&CALUGAY, MARVINIA R 37 EAST PL LODI, NJ 37 EAST PL	07644	115400 147600 263000	931020	931020 00 931020	220394 220394 440788	226969 263263 490232	232800 232800 465600
94 3 189200	52X100 2S-B .1194	2	VILARDO, THOMAS JOSEPH 39 EAST PL LODI, NJ 39 EAST PL	07644	130600 174200 304800	1078992	1078992 00 1078992	255423 255422 510845	263043 305104 568147	269700 269700 539400
94 5 189300	25X101 1S-B .0580	2	NICHO, ADOLFO LASTER ETAL 5 JAMES ST LODI, NJ 5 JAMES ST	07644	128500 130300 258800	916152	916152 00 916152	216875 216874 433749	223345 259058 482403	229000 229000 458000
94 6 189400	25X101 2S-F .0580	2	KAV, YAKUP 173 TERRACE AVENUE LODI, NJ 11 JAMES ST	07644 00660	128500 160000 288500	1021290	1021290 00 1021290	241763 241763 483526	248976 288788 537764	255300 255300 510600
94 7 189500	50X101 2S-F .1159	2	DAWIE LLC 13 JAMES ST LODI, NJ 13 JAMES ST	07644	160600 164300 324900	1150146	1150146 00 1150146	272267 272266 544533	280389 325224 605613	287500 287500 575000
94 9 189600	50X101 1S-B .1159	2	BLOOMER, HENRY & HELEN 7 BLANCH AVE HARRINGTON PARK, NJ 19 JAMES ST	07640 00660	160600 155600 316200	1119348	1119348 00 1119348	264976 264975 529951	272881 316516 589397	279800 279800 559600
94 11 189700	38X101 .0881	2	FERNANDEZ, AMANDA ROSE 25 JAMES ST. #2 LODI, NJ 25 JAMES ST	07644	152000 223700 375700	1329978	1329978 00 1329978	314837 314836 629673	324229 376076 700305	332500 332500 665000
94 12.01 .0000		15F	UNKNOWN 31A JAMES ST LODI, NJ 31A JAMES ST	07644	*EXEMPT*	00	00 00 00	00 00 00	00 00 00	00 00 00
94 12.01 C000A 189800		2	PRECIADO, JAVIER 31A JAMES ST LODI, NJ 31A JAMES ST	07644	90000 301400 391400	1385556	1385556 00 1385556	327994 327993 655987	337778 391791 729569	346400 346400 692800
94 12.01 C000B .0000		2	ZHU, ZHENGPING 31B JAMES ST LODI, NJ 31B JAMES ST	07644	90000 277100 367100	1299534	1299534 00 1299534	307630 307630 615260	316807 367467 684274	324900 324900 649800

4143600

14668344

00

00

14668344

6944676

7723668

7334000

Block No. Lot No. Qualification Account No.	Land Dimensions Building Description Additional Lots Acreage	Prop. Class	Owner's Name Address City State Property Location	Billing Code Zip Code	Land Improvement Exemption Net Total	2025 Property Tax Special Dist	2025 Total Tax Deduction Net Tax	Amt.Billed 2025 1st Q 2nd Q Total	2nd Half 2025 3rd Q 4th Q Total	Preliminary 2026 Tax 1st Q 2nd Q Total
94 12.02 189800	73X101 1693	2	LOPEZ, CARLOS O 35 JAMES ST LODI, NJ 35 JAMES ST	00672 07644	176600 158800 335400	1187316	1187316 00 1187316	281066 281065 562131	289450 335735 625185	296800 296800 593600
94 13 189900	74X101 2S-F-3UG 1716	2	HYSENBEGASI, ALBAN 41 JAMES ST LODI, NJ 41 JAMES ST	07644	177800 189000 366800	1298472	1298472 00 1298472	307379 307378 614757	316549 367166 683715	324600 324600 649200
94 14 190000	48X74 2S-F-1UG 0815	2	MENDES, JOHN & MANUEL & MARIA (LE) 60 PROSPECT ST LODI, NJ 60 PROSPECT ST	07644	149500 162200 311700	1103418	1103418 00 1103418	261205 261204 522409	268997 312012 581009	275900 275900 551800
94 15 190100	52X74 2S-F 0883	2	PANAGIOTOU, GEORGE 54 PROSPECT ST LODI, NJ 54 PROSPECT ST	00660 07644	151700 118700 270400	957216	957216 00 957216	226596 226595 453191	233355 270670 504025	239300 239300 478600
95 1 190200	55X100 1.5S-F-2UG 1263	2	MENDES, JOAO 29 EAST PL LODI, NJ 29 EAST PL	07644	147500 89300 236800	838272	838272 00 838272	198439 198438 396877	204359 237036 441395	209600 209600 419200
95 2 190300	37X104 2S-F-2UG 0883	2	NICOLOSI, DOMINICK & MARIA 186 MARTHA AVE ELMWOOD PARK, NJ 52 WASHINGTON ST	07407	152100 123400 275500	975270	975270 00 975270	230869 230869 461738	237757 275775 513532	243800 243800 487600
95 3 190400	74X104 2S-F 1767	2	GUIDO, VICTORIA L & JOSEPH III 58 WASHINGTON ST LODI, NJ 58 WASHINGTON ST	07644	179300 183200 362500	1283250	1283250 00 1283250	303775 303775 607550	312838 362862 675700	320800 320800 641600
95 4.01 190500	74X104 2S-S-1UG 1767	2	MAGGIORE, ANTONIO & MARIA 64 WASHINGTON ST LODI, NJ 64 WASHINGTON ST	07644	179200 355000 534200	1891068	1891068 00 1891068	447660 447659 895319	461015 534734 995749	472800 472800 945600
95 5 190600	74X104 2S-F 1767	2	LOCKER (ETAL), LAUREN 220 WHITEROCK RD.APT.2316 VERONA, NEW JERSEY 70 WASHINGTON ST	07044	179100 162200 341300	1208202	1208202 00 1208202	286010 286009 572019	294542 341641 636183	302100 302100 604200
95 6.01 190700	55X73 1S-F 0922	2	DANIEL J CODY JR IRREVOCABLE TRUST 50 PROSPECT ST LODI, NJ 50 PROSPECT ST	07644	153000 242500 395500	1400070	1400070 00 1400070	331429 331429 662858	341317 395895 737212	350000 350000 700000
95 6.02 190800	74X49 2S-F-2UG 0832	2	LUGO, KATIE 70-25 69TH PLACE GLENDALE, NY 76 WASHINGTON ST	00000	150400 167700 318100	1126074	1126074 00 1126074	266568 266568 533136	274520 318418 592938	281500 281500 563000
95 7.01 190900	26X44 2S-B 0263	2	DILLMAN, FABIO H 27 EAST PL LODI, NJ 27 EAST PL	00597 07644	107900 125200 233100	825174	825174 00 825174	195338 195338 390676	201165 233333 434498	206300 206300 412600
95 7.02 191000	.09 AC 1S-S 0900	4A	HADERI, VULLNET 40 WOODSIDE AVE. LODI, NJ 25 EAST PL	07644	203400 80500 283900	1005006	1005006 00 1005006	237909 237908 475817	245006 284183 529189	251300 251300 502600
95 8 191100	52X105 2S-F 1253	2	BELLINI, PETER (V) & BERNADETTE 38 WASHINGTON ST LODI, NJ 38 WASHINGTON ST	07644	163300 178700 342000	1210680 V1	1210680 -25000 1185680	280346 280346 560692	288896 336092 624988	296400 296400 592800

4607200

16309488

00

25000

16284488

7709170

8575318

8142400

Block No. Lot No. Qualification Account No.	Land Dimensions Building Description Additional Lots Acreage	Prop. Class	Owner's Name Address City State Property Location	Billing Code Zip Code	Land Improvement Exemption Net Total	2025 Property Tax Special Dist	2025 Total Tax Deduction Net Tax	Amt.Billed 2025 1st Q 2nd Q Total	2nd Half 2025 3rd Q 4th Q Total	Preliminary 2026 Tax 1st Q 2nd Q Total
95 9 191200	36X105 2S-F .0868	2	FERMIN, MABEL 42 WASHINGTON STREET LODI, NJ 42 WASHINGTON ST	07644	151700 150000 301700	1068018	1068018 00 1068018	252825 252824 505649	260367 302002 562369	267000 267000 534000
95 10 191300	36X104 2S-F-2UG .0860	2	46 WASHINGTON LLC 174 BOULEVARD HASBROUCK HEIGHTS, NJ 46 WASHINGTON ST	07604	151700 149600 301300	1066602	1066602 00 1066602	252490 252489 504979	260022 301601 561623	266700 266700 533400
95 11 191400	36X104 2S-F-1UG .0860	2	CERQUEIRA, MANUEL & CARNEIRO, MARIA 48 WASHINGTON ST LODI, NJ 48 WASHINGTON ST	07643	151700 223800 375500	1329270	1329270 00 1329270	314669 314669 629338	324057 375875 699932	332300 332300 664600
96 2 191500	50X122 2S-F-1UG .1400	2	MARROQUIN, LUIS 16 LIBERTY LN LODI, NJ 16 LIBERTY LN	07644	150900 106400 257300	910842	910842 00 910842	215618 215617 431235	222050 257557 479607	227700 227700 455400
96 3.01 191600	.33 AC 2S-F-2UG .3300	2	BAHAR, FRANK & MUNIBE 48 LIBERTY ST LODI, NJ 48 LIBERTY ST	07644	225200 242700 467900	1656366	1656366 00 1656366	392101 392100 784201	403798 468367 872165	414100 414100 828200
96 3.02 191700	50X90 2S-F .1033	2	GAYLE, KESION 52 LIBERTY ST LODI, NJ 52 LIBERTY ST	07644	156500 295500 452000	1600080	1600080 00 1600080	378776 378776 757552	390076 452452 842528	400000 400000 800000
96 4 191800	52X209 2S-F .2495	2	HAJZERI, ISMAIL & NATASHA 56 LIBERTY ST LODI, NJ 56 LIBERTY ST	07644	201400 218100 419500	1485030	1485030 00 1485030	351541 351541 703082	362029 419919 781948	371300 371300 742600
96 4.01 191900	52X209 2S-F .2495	2	CANNELLA, CATHERINE & CHRISTOPHER JR 62 LIBERTY ST LODI, NJ 62 LIBERTY ST	07644	201400 225600 427000	1511580	1511580 00 1511580	357826 357826 715652	368501 427427 795928	377900 377900 755800
96 5 192000	30X209 2S-F-2UG .1439	2	CENTINARO, JOSEPH ETAL 66 LIBERTY ST LODI, NJ 66 LIBERTY ST	07644	168800 141200 310000	1097400	1097400 00 1097400	259780 259780 519560	267530 310310 577840	274400 274400 548800
96 5.01 192100	30X210 2S-F .1446	2	DUARTE, ANGELY & DEL CARMEN, NARCISA P.O. BOX 6117 WEST ORANGE, NJ 68 LIBERTY ST	07052	168900 178600 347500	1230150	1230150 00 1230150	291205 291205 582410	299893 347847 647740	307500 307500 615000
96 6.01 192200	50X210 2S-F .2410	2	LIN, JIANFENG 70 LIBERTY ST LODI, NJ 70 LIBERTY ST	07644	198300 180700 379000	1341660	1341660 00 1341660	317602 317602 635204	327077 379379 706456	335400 335400 670800
96 6.02 192300	45X209 1S-F .2159	2	CURIONI, WALTER JR. & JOYCE 76 LIBERTY ST LODI, NJ 76 LIBERTY ST	07644	190800 246400 437200	1547688	1547688 00 1547688	366374 366373 732747	377304 437637 814941	386900 386900 773800
96 6.03 192400	57X209 1.5S-F-2UG .2735	4A	CURIONI JR, WALTER 76 LIBERTY ST LODI, NJ 80 LIBERTY ST	07644	209200 205300 414500	1467330	1467330 00 1467330	347351 347351 694702	357714 414914 772628	366800 366800 733600
96 7 192500	50X100 2S-F .1148	2	LEKAY, MARK & AUDUR 82 LIBERTY ST LODI, NJ 82 LIBERTY ST	07644	160000 172500 332500	1177050	1177050 00 1177050	278635 278635 557270	286948 332832 619780	294300 294300 588600

5222900

18489066

00

00

18489066

8753581

9735485

9244600

