

## NEW JERSEY PROPERTY TAX SYSTEM LEGEND

QUALIFICATION		BUILDING DESCRIPTION				REAL PROPERTY		EXEMPT PROPERTY		LIMITED EXEMPTIONS			
CODE EXPLANATION		Format: Stories-Structure-Style-Garage				CLASS CODES		CLASS CODES		CODE EXPLANATION			
S	Sector Number Prefix	STORIES	D	Dutch Colonial	TAXABLE PROPERTY				E	Fire Suppression System			
W	Ward Number Prefix		S	Prefix S with no. of stories			E	English Tudor	15A	Public School Property	F	Fallout Shelter	
C	Condo Unit No. Prefix		F	Cape Cod			F	Cape Cod	15B	Other School Property	P	Pollution Control	
D	Distinct Unit No. Prefix	STRUCTURE	L	Colonial	1	Vacant Land	15C	Public Property	P	Pollution Control			
LOT	Lot only is owned		M	Mobile Home	2	Residential	15D	Church & Charit. Property	W	Water Supply Control			
BLDG	Building only is owned		R	Rancher	3A	Farm (Regular)	15E	Cemeteries & Graveyards	Y	Renewable Energy			
HM	Hackensack Meadow Lands		S	Split Level	3B	Farm (Qualified)	15F	Other Exempt.					
X	Exmpt. Port. of Taxable Property		F	Frame	T	Twin			G	Commercial Indust. Exempt.			
HL	Highlands		M	Metal	W	Row Home	4A	Commercial	I	Dwelling Exemption			
FP	Flood Plain		RC	Reinforced Concrete	X	Duplex	4B	Industrial	J	Dwelling Abatement			
M	Mobile Home		S	Stucco	Z	Raised Rancher	4C	Apartment	K	New Dwelling/Conversion Exemption			
PL	Pine Lands		SS	Structural Steel	O	Other	RAILROAD PROPERTY				L	New Dwelling/Conversion Abatement	
Z	Coastal Zone		ST	Stone	2	Bi-Level			5A	Railroad Class I	S	Senior Citizen	N
L	Wet Lands	W	Wood	3	Tri-Level	5B			Railroad Class II	V	Veteran	O	Multiple Dwelling Abatement
B	Billboard	STYLE	GARAGE		PERSONAL PROPERTY CLASS CODES				W	Widow	U	Urban Enterprise Zone Abate.	
T	Cell Tower								D	Disabled Person			
QFARM	Qualified Farmland						A	Commercial	AG	Attached Garage	R	Surviving Spouse	
Y	Renewable Energy	B	Industrial	UG	Unattached Garage								
		C	Apartments	Number of Cars is prefixed to code.									
SPECIALTAX DISTRICT CODES		EXAMPLE: 1.5S-ST-L-2AG MEANS: 1 1/2 Story Stone Colonial 2 Car Attached Garage				6A	Telephone						
CODE DISTRICT TYPE						6B	Petroleum Refineries (Machinery, Apparatus or Equipment)						
F	Fire	R	R.E.A.P. Eligible										
G	Garbage	D	Revenue Alloc. Dist.										
S	Special Imp.												

## Exempt Property Identificaton Codes

PART 1		PART 2		PART 3		PART 4	
CODE	NAME OF OWNER	PRINCIPLE USE OR PURPOSE	CODE	SPECIFIC PROPERTY	DESCRIPTION	CODE	DESCRIPTION
01	Federal Government	001	General Government	001	Administrative Bldg.	640	Club
02	State Government	002	Military Purposes	002	Maintenance Bldg.	643	Club House
03	County Government	003	Education	003	Post Office	646	Golf Course
04	Municipal Government	004	Health & Welfare Etal.	004	Commercial Bldg.	649	Drum & Bugle Corps
05	Del. Riv. & Bay Authority	005	Penal Institutions	005	Office Bldg.	652	Beach
06	Del. Riv. Basin Comm.	006	Police, Fire, Rescue	006	State Bldg.	655	Marina
07	Del. Riv. Joint Toll Bridge Comm.	007	Transportation	007	Sanitary Landfill	658	Boathouse
08	Del. Riv. Port Authority	008	Utilities	008	Drainage	661	Life Guard Station
09	Del. Valley Reg. Plan. Comm.	009	Conservation	009	Court House	664	Bath House
10	N.J. Turnpike Authority	010	Religious and Charitable	010	Storage Bldg.	667	Boardwalk
11	Garden State Pkwy. Comm.	011	Religious and Charitable	011	Church	670	Boardwalk, Amusement
12	Interstate Sanitation Comm.	012	Religious and Charitable	012	Chapel	673	Booth
13	Mid. Atl. State Air Poll. Ctrl Comm.	013	Religious and Charitable	013	Synagogue	676	Refreshment Stand
14	N.Y.-N.J. Trans. Agency	014	Religious and Charitable	014	Tax Lien Foreclosure	679	Restaurant
15	Palisades Int. Park Comm.	015	Religious and Charitable	015	In-Lieu of Tax Payment	682	Comfort Station
16	Port Authority of N.Y.-N.J.	016	Religious and Charitable	016	Convent	701	Highway
17	Tri-State Comm.	017	Religious and Charitable	017	Recreation Fields	702	Tunnel
18	S. Jersey Port Comm.	018	Religious and Charitable	018	Recreation Center	704	Road
19	Waterfront Comm. of N.Y.	019	Religious and Charitable	019	Rectory	707	Parkway
20	Charitable & Non-Profit Org.	020	Religious and Charitable	020		710	Thoroughfare
21	Fraternal Organizations	021	Religious and Charitable	021		713	Circle
22	Veterans Organizations	022	Religious and Charitable	022		716	Island
23	Religious Organizations	023	Religious and Charitable	023		719	Jug Handle
24	Other	024	Religious and Charitable	024		722	Medial Strip
25	Atlantic City Expressway	025	Religious and Charitable	025		725	Overpass
26	N.J. Sports & Exposition Authority	026	Religious and Charitable	026		726	Playground
27	N.J. Econ. Dev. Authority	027	Religious and Charitable	027		728	Right of Way
28	County Food Dist. Authority	028	Religious and Charitable	028		730	Traffic Island
29	Urban Renewal Entity	029	Religious and Charitable	029		731	Traffic Triangle
30	CRDA- Casino Redev. Authority	030	Religious and Charitable	030		740	Toll Booth
31	N.J. Education Facilities Authority	031	Religious and Charitable	031		743	Toll Plaza
32	Hackensck Mead. Comm	032	Religious and Charitable	032		746	Sidewalk
33	County Improvement Authority	033	Religious and Charitable	033		749	Lighting Standards
34	N.J. Natural Land Tr./ Natur. Cons	034	Religious and Charitable	034		752	Service Area
35	N.J. House and Mtg. Fin. Agency	035	Religious and Charitable	035		760	Gate House
36	N.J. Transit	036	Religious and Charitable	036		763	Garage
37	County Park Commission	037	Religious and Charitable	037		766	Highway Plant
38	County Utilities Authority	038	Religious and Charitable	038		769	Inspection Station
39	County Housing Authority	039	Religious and Charitable	039		772	Weighing Station
40	Municipal Housing Authority	040	Religious and Charitable	040		780	Parking Area
41	Municipal Utilities Authority	041	Religious and Charitable	041		789	Brownsfields
42	Municipal Improvement Authority	042	Religious and Charitable	042		790	Commerc. \ Indust. Purpose
43	Municipal Parking Authority	043	Religious and Charitable	043		795	Vehicle Terminal
44	Patco	044	Religious and Charitable	044		801	Airport
45	S. Jersey Transportation Authority	045	Religious and Charitable	045		805	Air Facility
		046	Religious and Charitable	046		810	Air Terminal

**TABLE OF AGGREGATES  
OF TAXABLE AND EXEMPT PROPERTY IN THE TAXING DISTRICT OF MOONACHIE**

**FOR 2025**

(1) VALUE OF LAND	362,734,200
(2) VALUE OF IMPROVEMENTS	908,897,700
(3) TOTAL VALUE LAND & IMPRVMT EXCL 2ND CLASS RR	1271,631,900
(4) TAX VALUE MACH,IMPLMNT & EQUIPT OF TELEPHONE, PETROLEUM REFINERIES MISCELLANEOUS	1,269,089
(5) EXEMPTIONS	
POLLUTION CONTROL (RS 54:4-3.56)	
FIRE SUPPRESSION (RS 54:4-3.13)	
FALLOUT SHELTER (RS 54:4-3.48)	
WATER/SEWAGE FAC. (RS 54:4-3.59)	
UEZ ABATEMENT (RS 54:4-3.139)	
HOME IMPROVEMENT (RS 54:4-3.72)	
MULTI FAMILY (RS 54:4-3.121)	
CL 4 ABATEMENT (RS 54:4-3.95)	
RENEWABLE ENERGY (RS 54:4-3.113)	
DWELL ABATEMENT (RS 40A:21-5)	
DWELL EXEMPTION (RS 40A:21-5)	
NEW DWL/CONV ABATE (RS 40A:21-5)	
NEW DWL/CONV EXEM (RS 40A:21-5)	
MUL DWELL EXEM (RS 40A:21-6)	
MUL DWELL ABATE (RS 40A:21-6)	
COM/IND EXEMPTION (RS 40A:21-7)	
TOTAL	
(5A) DEDUCTIONS ALLOWED (C.73,L.1976)	
NBR VETERANS	32
NBR VETERANS WIDOWS	2
TOTAL	34
NBR SENIOR CITIZENS	8
NBR DISABLED PERSONS	1
NBR SURVIVING SPOUSE	
TOTAL	43
(6) NET VALUATION TAXABLE	1272,900,989
(7) TAX RATE - GENL TAX RATE PER \$100 TAXABLE VALUE	1.769
(8) RATIO - AVERAGE RATIO OF ASSESSED TO TRUE VALUE OF REAL PROPERTY	99.95%
(9A) UEZ EXPIRED (-)	
(9B) TRUE VALUE CL II RR PROPERTY (+)	
(10) EQUALIZATION	9,784,489
(11) NET VALUE ON WHICH COUNTY TAXES ARE APPORTIONED	1,282,685,478
(12) APPORTIONMENT OF TAXES	
TOTAL CNTY TAX APPRT	2,865,236.01
ADJUSTMENTS	
CNTY EQUAL TBL APPL (+ OR -)	
APPEALS & CORR. (+ OR -)	8,577.56
NET CNTY TAX APPOR	2,856,658.45
LESS EXCESS STATE AID	

(13) VALUATION OF EXEMPT PROPERTY	
PUBLIC SCHOOL PROP	9,831,800
OTHER SCHOOL PROP	
PUBLIC PROP	12,825,700
CHURCH & CHARITABLE PROP	1,211,700
CEMETERY & GRAVEYARD	
OTHER EXEMPT PROP	263,866,500
TOTAL VALUE	287,735,700

(14) MISC REVENUE FOR SUPPORT OF BUDGET	
SURPLUS REVENUE APPROPRIATED	2,050,000.00
MISC REVENUE ANTICIPATED	2,934,265.00
RECEIPT FROM DELINQUENT TAX & LIEN	74,000.00
TOTAL MISCELLANEOUS REVENUE	5,058,265.00

(15) APPORTIONMENT OF TAXES		
ITEM	AMOUNT	RATE
NET CNTY TX LESS ST AID	2,856,658.45	.225
COUNTY LIBRARY TAX		
COUNTY HEALTH TAX		
COUNTY OPEN SPACE	128,268.55	.011
DISTRICT SCHOOL TAX	10,235,253.00	.804
CONSOLIDATED SCHOOL TAX		
REGIONAL SCHOOL TAX		
MUNICIPAL OPEN SPACE		
MUNICIPAL LIBRARY TAX		
LOCAL MUNCLPL PURPOSE TAX	9,291,922.00	.729
TOTAL TAX LEVY	22,512,102.00	
AUTHORIZED RATE		1.769


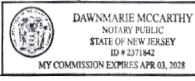
(16) REAL PROPERTY CLASSIFICATION SUMMARY	
ITEMS	TAX VALUE
1. VACANT LAND	18
2. RESIDENTIAL	592
3A. FARM (REGULAR)	
3B. FARM (QUALIFIED)	
4A. COMMERCIAL	43
4B. INDUSTRIAL	142
4C. APARTMENT	
TOTAL CLASS 4A,4B,4C	961,201,500
TOTAL ALL CLASSES	1271,631,900

STATE OF NEW JERSEY BERGEN COUNTY

I (WE) \_\_\_\_\_ ASSESSOR(S) OF THE  
TAXING DISTRICT OF MOONACHIE DO SWEAR (OR AFFIRM)  
THAT THE FOREGOING TAX LIST AND TAX DUPLICATE CONTAIN THE  
VALUATIONS OF ALL THE PROPERTY LIABLE TO TAXATION IN THE TAXING  
DISTRICT IN WHICH I (WE) AM (ARE) TAX ASSESSOR(S), AND THAT  
SUCH PROPERTY HAS BEEN VALUED WITHOUT FAVOR OR PARTIALITY AT  
ITS TAXABLE VALUE AND I (WE) HAVE ALLOWED ONLY SUCH EXEMPTIONS  
AND DEDUCTIONS AS ARE PRESCRIBED BY LAW

I (WE) DO FURTHER SWEAR (OR AFFIRM) THAT, FOR THE TAX YEAR 2025,  
I (WE) HAVE COMPLETED AND PUT INTO OPERATION A DISTRICT-WIDE  
ADJUSTMENTS OF REAL PROPERTY TAXABLE VALUATIONS AND SUCH TAXABLE  
VALUATIONS CONFORM TO THE PERCENTAGE LEVEL ESTABLISHED FOR SUCH  
YEAR FOR EXPRESSING THE TAXABLE VALUE OF REAL PROPERTY IN THE  
COUNTY.

SWORN AND SUBSCRIBED BEFORE ME

\_\_\_\_\_  
ASSESSOR(S)

**CERTIFICATION BY COUNTY BOARD**

THIS IS TO CERTIFY THAT THE FOREGOING IS A TRUE AND  
COMPLETE RECORD OF THE TAXES ASSESSED FOR THE YEAR 2025 IN THE  
TAXING DISTRICT OF MOONACHIE COUNTY OF  
BERGEN, NEW JERSEY, AND THAT \$ 1,272,900,989 IS THE  
NET VALUATION TAXABLE AND 1,282,685,478 IS THE NET VALUATION  
ON WHICH COUNTY TAXES AND REGIONAL OR CONSOLIDATED SCHOOL TAXES  
ARE APPORTIONED.

ATTEST: \_\_\_\_\_ PRESIDENT  
 \_\_\_\_\_ V. PRESIDENT  
 \_\_\_\_\_ COMMISSIONER  
 \_\_\_\_\_ COMMISSIONER  
 \_\_\_\_\_ COMMISSIONER  
 \_\_\_\_\_ COMMISSIONER  
 \_\_\_\_\_ TAX ADMINISTRATOR  
 \_\_\_\_\_ COUNTY BOARD OF TAXATION

TAXING DISTRICT 37 MOONACHIE			2025	TAX	LIST	DISTRICT	SUMMARY	COUNTY 02	BERGEN	08/05/25
CLASSIFICATION		NO. OF PARCELS	LAND VALUE	IMPROVEMENT VALUE		TOTAL VALUE		BOOK VALUE OF TANG PERS PROP	EXEMPTION AMOUNT	NET TAXABLE VALUE
1	VACANT LAND	18	6,174,600	0		6,174,600			0	6,174,600
2	RESIDENTIAL	592	137,908,700	166,347,100		304,255,800			0	304,255,800
3A	FARM (REGULAR)	0	0	0		0			0	0
3B	FARM (QUALIFIED)	0	0	0		0			0	0
4A	COMMERCIAL	43	26,100,100	69,880,400		95,980,500			0	95,980,500
4B	INDUSTRIAL	142	192,550,800	672,670,200		865,221,000			0	865,221,000
4C	APARTMENT	0	0	0		0			0	0
CLASS 4 TOTAL		185	218,650,900	742,550,600		961,201,500			0	961,201,500
RATABLE TOTAL		795	362,734,200	908,897,700		1,271,631,900			0	1,271,631,900
5A	CLASS 1 RAILROAD	1	0	0		0			0	0
5B	CLASS 2 RAILROAD	0	0	0		0			0	0
RAILROAD TOTAL		1	0	0		0			0	0
6A	TELEPHONE	1						1,269,089		1,269,089
6B	PETROL REFINRIES	0						0		0
6C	MISCELLANEOUS	0						0		0
PUBLIC UTIL. TOTAL		1						1,269,089		1,269,089
15A	PUBLIC SCHOOL	2	6,277,600	3,554,200		9,831,800			0	9,831,800
15B	OTHER SCHOOL	0	0	0		0			0	0
15C	PUBLIC PROPERTY	18	6,554,500	6,271,200		12,825,700			0	12,825,700
15D	CHARITABLE	2	746,900	464,800		1,211,700			0	1,211,700
15E	CEMETERY	0	0	0		0			0	0
15F	MISCELLANEOUS	9	262,750,800	1,115,700		263,866,500			0	263,866,500
EXEMPT TOTAL		31	276,329,800	11,405,900		287,735,700			0	287,735,700
----- D E D U C T I O N S -----			----- E X E M P T I O N S -----			-----		----- E X E M P T I O N S -----		-----
CLASSIFICATION	NO. OF DEDUCTS	DEDUCTION AMOUNT	CLASSIFICATION	NO. OF PARCELS		EXEMPTION AMOUNT	CLASSIFICATION	NO. OF PARCELS		EXEMPTION AMOUNT
SENIOR CITIZEN	8	2,000	FIRE SUPPRESS	0		0	DWELL ABATE	0		0
DISABLED PERSON	1	250	POLLUTION CNTRL	0		0	DWELL EXEMP	0		0
SURVIVING SPOUSE	0	0	FALLOUT SHELTER	0		0	NEW DWEL/CONV ABAT	0		0
VETERAN	32	8,000	WATER/SEWAGE FAC	0		0	NEW DWEL/CONV EXMT	0		0
WIDOW OF VETERAN	2	500	HOME IMPROVEMENT	0		0	MUL DWELL EXEMP	0		0
			CLASS 4 ABATEMENT	0		0	MUL DWELL ABATE	0		0
			MULTI-FAMILY DWELL	0		0	COM/IND EXEMP	0		0
			UEZ ABATEMENT	0		0	RENEWABLE ENERGY	0		0

I ASSESSOR OF THE TAXING DISTRICT OF MOONACHIE DO SWEAR (OR AFFIRM) THAT THE FOREGOING  
TAX LIST AND TAX DUPLICATE CONTAIN THE VALUATIONS OF ALL THE PROPERTY LIABLE TO TAXATION IN THE TAXING DISTRICT IN WHICH I AM TAX  
ASSESSOR, AND THAT SUCH PROPERTY HAS BEEN VALUED WITHOUT FAVOR OR PARTIALITY AT ITS TAXABLE VALUE AND I HAVE ALLOWED ONLY SUCH  
EXEMPTIONS AND DEDUCTIONS AS ARE PRESCRIBED BY LAW.

-----  
ASSESSOR



I DO FURTHER SWEAR (OR AFFIRM) THAT, FOR THE TAX YEAR 2025, I HAVE COMPLETED AND PUT INTO OPERATION A DISTRICT WIDE ADJUSTMENT OF  
REAL PROPERTY TAXABLE VALUATIONS AND SUCH TAXABLE VALUATIONS CONFORM TO THE PERCENTAGE LEVEL ESTABLISHED FOR SUCH YEAR FOR  
EXPRESSING THE TAXABLE VALUE OF REAL PROPERTY IN THE COUNTY.

-----  
ASSESSOR

SWORN AND SUBSCRIBED BEFORE ME

.

-----





2025 TAX CALCULATION ACKNOWLEDGEMENT REPORT									
TAXING DISTRICT 37 MOONACHIE			COUNTY 02 BERGEN						
	COUNT	NET VALUE	TOTAL TAXES (GENERAL)	TOTAL TAXES (SPECIAL)	DEDUCTION AMOUNT	NET AMOUNT OF TAXES	2025 TAXES (1ST HALF)	2025 TAXES (2ND HALF)	2026 TAXES (1ST HALF)
* RATABLES *	795	1,271,631,900	22,495,168.64	.00	10,750.00	22,484,418.64	11,023,142.74	11,461,275.90	11,242,211.31
* RAILROADS *	1	0	.00	.00	.00	.00	.00	.00	.00
* UTILITIES *	1	1,269,089	22,450.18	.00	.00	22,450.18	11,618.90	10,831.28	11,225.09
* EXEMPTS *	31	287,735,700	.00	.00	.00	.00	.00	.00	.00

## TAX RATES FOR THE YEAR OF 2025

TAXING DISTRICT 37 MOONACHIE COUNTY 02 BERGEN

DESCRIPTION OF TAX	SPECIAL TAX CODE	RATE PER \$100	FLAT TAX AMOUNT
COUNTY TAX		.225	
COUNTY OPEN SPACE		.011	
DISTRICT SCHOOL TAX		.804	
LIBRARY TAX		.000	
LOCAL MUNICIPAL TAX		.729	
MUNICIPAL OPEN SPACE		.000	
		-----	
TOTAL PROPERTY TAX 2025		1.769	

## SPECIAL TAX DESCRIPTION.....

* STATE AID RATE	A01	.000
------------------	-----	------

\* STATE AID NOT PART OF GENERAL TAX RATE

TAX RATE EDIT AUDIT TRAIL									
CTY/ DIST	TAX YEAR	RATE SEQ	RATE DESCRIPTION	TAX RATE	FLAT AMOUNT	--SPECIAL TAX CODE	DATA-- RATE	DATA-- FLAT	INHIBIT FLAGS
0237	2025	01	COUNTY TAX	00225	000000				
0237	2025	02	COUNTY OPEN SPACE	00011	000000				
0237	2025	03	DISTRICT SCHOOL TAX	00804	000000				
0237	2025	04	LIBRARY TAX	00000	000000				
0237	2025	05	LOCAL MUNICIPAL TAX	00729	000000				
0237	2025	06	MUNICIPAL OPEN SPACE	00000	000000				
0237	2025	07	STATE AID RATE			A01	00000	000000	
				-----	-----		-----	-----	
0237	2025	00	TOTAL PROPERTY TAX 2025	1.769	.00		.000	.00	

\*\*\* TAX RATE ACCEPTED



PAGE 0001

COUNTY NO. 02 BERGEN

	PAGE NO	NET TAXABLE VALUE	TOTAL TAXES (GENERAL)	TOTAL TAXES (SPECIAL)	DEDUCTION AMOUNT	NET AMOUNT OF TAXES	2025 TAXES (1ST HALF)	2025 TAXES (2ND HALF)	2026 TAXES (1ST HALF)
	0001	56,095,700	992,332.93	.00	500.00	991,832.93	487,047.29	504,785.64	495,916.00
	0002	54,051,900	956,178.13	.00	.00	956,178.13	466,231.43	489,946.70	478,088.00
	0003	6,336,200	112,087.40	.00	.00	112,087.40	55,499.93	56,587.47	56,046.00
	0004	8,860,800	156,747.57	.00	250.00	156,497.57	77,460.82	79,036.75	78,248.00
	0005	7,336,400	129,780.92	.00	1,000.00	128,780.92	63,737.76	65,043.16	64,388.00
	0006	8,067,700	142,717.62	.00	.00	142,717.62	70,640.36	72,077.26	71,358.00
	0007	7,576,700	134,031.82	.00	.00	134,031.82	66,326.26	67,705.56	67,016.00
	0008	6,374,000	112,756.08	.00	250.00	112,506.08	55,564.13	56,941.95	56,252.00
	0009	6,609,700	116,925.62	.00	.00	116,925.62	57,905.60	59,020.02	58,462.00
	0010	6,645,800	117,564.21	.00	250.00	117,314.21	58,022.81	59,291.40	58,654.00
	0011	6,654,300	117,714.59	.00	.00	117,714.59	58,206.28	59,508.31	58,860.00
	0012	7,589,300	134,254.72	.00	250.00	134,004.72	66,538.54	67,466.18	67,000.00
	0013	6,772,500	119,805.52	.00	.00	119,805.52	59,217.17	60,588.35	59,902.00
	0014	6,990,200	123,656.62	.00	.00	123,656.62	61,779.10	61,877.52	61,828.00
	0015	6,417,800	113,530.88	.00	250.00	113,280.88	55,859.35	57,421.53	56,638.00
	0016	36,088,800	638,410.87	.00	.00	638,410.87	312,444.50	325,966.37	319,200.00
	0017	4,698,500	83,116.48	.00	250.00	82,866.48	41,016.90	41,849.58	41,430.00
	0018	7,714,200	136,464.18	.00	750.00	135,714.18	67,324.08	68,390.10	67,860.00
	0019	14,286,400	252,726.41	.00	.00	252,726.41	125,032.50	127,693.91	126,364.00
	0020	7,831,500	138,539.24	.00	250.00	138,289.24	68,449.70	69,839.54	69,146.00
	0021	9,148,100	161,829.89	.00	.00	161,829.89	80,420.14	81,409.75	80,914.00
	0022	9,028,000	159,705.34	.00	.00	159,705.34	79,528.08	80,177.26	79,848.00
	0023	56,418,000	998,034.42	.00	.00	998,034.42	489,827.26	508,207.16	499,016.00
	0024	22,372,600	395,771.30	.00	.00	395,771.30	194,081.51	201,689.79	197,884.00
	0025	89,355,600	1,580,700.57	.00	.00	1,580,700.57	771,768.84	808,931.73	790,350.00
	0026	93,414,000	1,652,493.66	.00	.00	1,652,493.66	809,333.31	843,160.35	826,244.00
	0027	70,975,100	1,255,549.54	.00	250.00	1,255,299.54	611,920.51	643,379.03	627,652.00
	0028	8,904,100	157,513.52	.00	500.00	157,013.52	77,720.64	79,292.88	78,506.00
	0029	7,613,100	134,675.74	.00	250.00	134,425.74	65,552.32	68,873.42	67,212.00
	0030	6,474,500	114,533.92	.00	250.00	114,283.92	56,384.19	57,899.73	57,142.00
	0031	6,005,800	106,242.60	.00	.00	106,242.60	53,028.48	53,214.12	53,120.00
	0032	6,260,400	110,746.49	.00	250.00	110,496.49	54,637.33	55,859.16	55,248.00
	0033	5,422,200	95,918.71	.00	250.00	95,668.71	47,305.22	48,363.49	47,838.00
	0034	6,362,600	112,554.39	.00	250.00	112,304.39	55,054.13	57,250.26	56,152.00
	0035	7,737,500	136,876.39	.00	250.00	136,626.39	67,139.03	69,487.36	68,314.00
	0036	7,767,400	137,405.31	.00	500.00	136,905.31	67,569.73	69,335.58	68,452.00
	0037	6,427,600	113,704.24	.00	.00	113,704.24	56,938.56	56,765.68	56,854.00
	0038	6,361,200	112,529.65	.00	500.00	112,029.65	55,376.99	56,652.66	56,016.00
	0039	7,012,600	124,052.90	.00	250.00	123,802.90	61,243.73	62,559.17	61,904.00
	0040	6,705,700	118,623.81	.00	250.00	118,373.81	58,552.91	59,820.90	59,188.00
	0041	7,680,000	135,859.21	.00	.00	135,859.21	66,956.93	68,902.28	67,930.00
	0042	6,356,900	112,453.57	.00	500.00	111,953.57	55,243.77	56,709.80	55,976.00
	0043	6,164,600	109,051.78	.00	.00	109,051.78	53,867.54	55,184.24	54,522.00
	0044	6,361,800	112,540.24	.00	1,250.00	111,290.24	55,240.55	56,049.69	55,648.00
	0045	7,429,300	131,424.33	.00	500.00	130,924.33	64,884.21	66,040.12	65,460.00
	0046	6,022,900	106,545.12	.00	250.00	106,295.12	52,118.39	54,176.73	53,150.00
	0047	73,140,600	1,293,857.20	.00	.00	1,293,857.20	636,664.10	657,193.10	646,928.00
	0048	45,868,600	811,415.54	.00	.00	811,415.54	395,486.91	415,928.63	405,710.00
	0049	57,518,000	1,017,493.42	.00	.00	1,017,493.42	506,516.89	510,976.53	508,752.00
	0050	111,086,000	1,965,111.34	.00	.00	1,965,111.34	960,837.04	1,004,274.30	982,556.00
	0051	81,698,400	1,445,244.70	.00	.00	1,445,244.70	705,792.66	739,452.04	722,624.00
	0052	56,647,600	1,002,096.05	.00	.00	1,002,096.05	474,783.71	527,312.34	501,046.00
	0053	20,892,900	369,595.42	.00	.00	369,595.42	181,770.87	187,824.55	184,796.00
	0054	46,479,000	822,213.51	.00	.00	822,213.51	401,201.23	421,012.28	411,110.00
	0055	6,519,100	115,322.88	.00	.00	115,322.88	56,935.82	58,387.06	57,660.00
	0056	5,200,500	91,996.86	.00	.00	91,996.86	45,723.79	46,273.07	45,998.00
	0057	4,794,700	84,818.25	.00	.00	84,818.25	42,115.32	42,702.93	42,410.00
	0058	4,135,000	73,148.17	.00	250.00	72,898.17	36,415.82	36,482.35	36,448.00
	0059	4,871,500	86,176.85	.00	250.00	85,926.85	42,899.77	43,027.08	42,964.00
	0060		.00	.00	.00	.00	.00	.00	.00
**DIST TOTAL		1,271,631,900	22,495,168.64	.00	10,750.00	22,484,418.64	11,023,142.74	11,461,275.90	11,242,198.00

TAXING DISTRICT NO. 37 MOONACHIE

COUNTY NO. 02 BERGEN

PAGE NO	NET TAXABLE VALUE	TOTAL TAXES (GENERAL)	TOTAL TAXES (SPECIAL)	DEDUCTION AMOUNT	NET AMOUNT OF TAXES	2025 TAXES (1ST HALF)	2025 TAXES (2ND HALF)	2026 TAXES (1ST HALF)
0001	1,269,089	22,450.18	.00	.00	22,450.18	11,618.90	10,831.28	11,226.00
**DIST TOTAL	1,269,089	22,450.18	.00	.00	22,450.18	11,618.90	10,831.28	11,226.00

TAXING DISTRICT NO. 37 MOONACHIE

COUNTY NO. 02 BERGEN

NAME OF OWNER ADDITIONAL OWNERS	PAGE NO.	BLOCK NO.	LOT NO.	LOT QUALIF.	ACCOUNT NO.	DEED BOOK PAGE	CLASS	PROPERTY LOCATION
A & E REALTY, L.L.C.	0023	31	8		00031200	07789 00322	4B 10	CAPITOL DRIVE HM
A & O ENTERPRISE, LLC	0054	70	11.01		00074600	08450 00458	1 5	PURCELL CT HM
A G HOLDING LLC	0049	61	3		00067100	09470 00055	4B 70	COMMERCIAL AVE HM
A&O ENTERPRISE, LLC	0054	70	4.02		00073800	01496 02004	4B 79	GRAND ST HM
A&O ENTERPRISE, LLC	0054	70	7		00074200	01496 00853	4B 1	PURCELL CT HM
ABADI, IBRAHIM	0008	11	6		00010400		2 7	FREDERICK STREET
ABADI, NAJAT(KRAYEM)	0016	18	20.02		00021300	09215 00008	2 35	RAVELLA AVE
ABATE, RAMONA	0018	25	2		00024000	09322 00413	2 94	MOONACHIE RD
ACEVEDO, BENITO ETAL	0038	50	6		00052500	02711 02123	2 6	SEDITA PL
ACOSTA, RAUL & CHERYL	0007	9	3		00008900	08519 00361	2 10	FREDERICK ST
ACRISON INC, NJ CORP.	0002	3	9		00001800	07676 00026	4B 52	JOSEPH ST
ACRISON, INC.	0025	39	4.01		00034600		4B 20	EMPIRE BLVD HM
ADAM, RAYMOND FRANK	0017	24	11		00023400	08819 00379	2 228	E PARK ST
ADAMEK, JOHN F	0030	43	19		00041600	08677 00736	2 4	TRUMAN PL
ADAMS BUILDERS LLC	0010	13	1		00012500	05043 00652	2 30	BRUNO ST
ADEE REALTY/IRON MOUNTAIN	0024	38	4		00033200	01812 01658	4B 203	MOONACHIE, RD.
AGOSTINI, ADUA & FERRARI, LORETTA	0021	30.02	26		00029200	02814 01215	2 80	E JOSEPH
AGUILAR, FLOR	0015	18	11		00020400	04508 01631	2 18	RAVELLA AVE
ALBERTI, STEPHEN M	0006	7	17.01		00008000	00091 00279	2 10	HENRY ST
ALFARO PROPERTY MANAGEMENT LLC	0049	62	4		00067900	02353 02132	4A 106	MOONACHIE AVE HM
ALFARO PROPERTY MANAGEMENT, LLC	0050	62	5.02		00068000		4A 106	MOONACHIE AVE HM
ALFITOM LLC	0016	18	17.02		00021100	09490 00172	4B	GRAPHIC PLACE
ALI, ALI S & FAHMY, TAHIA	0030	43	18		00041500	08641 00290	2 2	TRUMAN PL
ALI, MOHAMMAD RIZWAN	0046	55	7		00063100	05009 00895	2 6	EDSTAN DR
ALIJON LLC	0019	26	9		00025300	00201 02044	4A 10	E. JOSEPH ST
ALLERDINGS, RALPH & CLAUDETTE	0005	6	16		00005600		2 1	HENRY ST
ALLOCCO, PATRICK & RACHEL	0058	75	3.01		00080400	03937 00466	2 25	OAK ST HM
ALMA FASHION MENSWEAR LLC	0043	54	23		00059900	04747 00307	2 9	EDSTAN DR
ALMINTOSER, AMEEN	0002	4	8		00002600	04958 00144	2 7	TERESA COURT
ALSAN REALTY/ALFRED SANZARI ENT	0026	39.01	4.01		00035900		1 75	STATE ST
ALUOTTO, ANTONIO & MICHELINA	0034	46	12		00046500		2 26	JACKSON PL
ALY, AMRO	0048	57	12.01			01084 01313	2 14	SOVA PLACE
AMB US LOGISTICS FUND LP	0050	64.01	5		00069200	00675 01059	4B 245	W COMMERCIAL HM
AMB US LOGISTICS FUND LP	0051	65	2.03		00069900	00675 01059	4B 220-240	ANDERSON HM
AMINI, ABDELKRIM & FATIMA	0008	12	1		00010700	08738 00386	2 6	MOONACHIE RD
ANASTASIO, SAMANTHA & JOHN	0015	18	5		00019700	04708 00561	2 23	MOONACHIE RD
ANASTASIO, THOMAS F	0001	3	3.02		00001200	05200 00183	2 20	ALBERT STREET
ANDERSEN, ROY T & JOANNE	0001	3	3.01		00001100	08058 00063	2 33	W. PARK ST
ANDERSEN, ROY T & ANDERSEN, JOANNE	0001	3	3.04			08280 00465	2 18	ALBERT STREET
ANDERSON 155 SG LLC	0052	66	5.02		00071000	03139 02206	4B 155	ANDERSON AVE HM
ANJUM, FOZIA TRSTE	0058	75	1.05		00080000	05181 00356	2 31	OAK ST UNIT 5 HM
ANK MANAGMT LLC	0049	61	2.01		00067000	00761 00916	4B 60	COMMERCIAL AVE HM
ANNETTA, DAVID & ACCETTA, ANNA	0007	9	4		00009000	04128 01285	2 14	FREDERICK ST
ARAUJO, JHONY & RODRIGO	0045	54	42		00061800	04305 01704	2 35	EDSTAN DR
ARCE, RAFAEL & AQUINO, NICOLE	0058	75	1.01		00079600	08755 00028	2 31	OAK ST UNIT 1 HM
ARGUETA, ADAN & GILMA	0009	12	14		00012100	01058 01171	2 15	BRUNO ST
ARIAS, NICOLAS SARMIENTO ETAL	0008	9	8		00009500	04460 01727	2 38	W PARK ST
ARIAS, NICOLAS SARMIENTO ETAL	0007	9	7		00009400	04740 01779	2 34	W PARK ST
ARISTIZABAL, JORGE	0014	18	1		00019200	02544 01684	2 5	MOONACHIE RD
ARNONE, SALVATORE & GIOVANNA	0022	30.03	31		00029700	07870 00395	2 67	E JOSEPH ST HM
ARROYO, ARNALDO	0041	53	12		00056300	00697 02415	2 6	JEFFERSON PL
ARTHURTON, KAYMATTIE	0056	73	7.04		00076900	08780 00902	2 10	UNION ST HM
ASCOLESE, DAVID K ETALS/TRSTE	0015	18	6		00019800	03113 02216	2 27	MOONACHIE RD
ATLTM LLC	0027	41	3		00036500	09340 00141	4B 51	JOSEPH STREET
AUGHEY, JORDAN & KELSEY	0015	18	3.01		00019400	05289 00902	2 9	MOONACHIE RD
AVALLONE, JAMES & CHOI, SEONG SOOK	0020	30.01	1		00026600	05460 00387	2 375	MAPLE ST HM
AVILA, JOSE L & GLORIA	0017	24	8		00023100	01740 00930	2 31	RAVELLA AVE
AVOLIO, FLORENCE T	0044	54	34		00061000		2 31A	EDSTAN DR
AYRES, EDWARD & JULIA	0003	5	7		00003700		1	DANIEL ST.
BAJAJ, PRITHVI	0045	54	38		00061400	08916 00253	2 39A	EDSTAN DR
BALL, WALTER	0024	37	11		00032700	08388 00394	2 261	MAPLE ST HM
BANDI PROPERTY MANAGEMENT	0024	37	5		00032100	03416 01576	2 326	MAPLE ST HM
BARAHONA (ETAL), LEONOR	0042	54	6		00058200	08565 00138	2 206	MOONACHIE RD
BARAKAT HOLDINGS LLC NJ	0023	37	1.01		00031500	04371 01821	4B	MOONACHIE RD & MAPLE ST HM
BARAKAT, ADNAN	0023	37	2.02		00031800	02831 02036	2 338	MAPLE ST HM
BARNABA, LEONARDO A. & ANNETTE	0028	42	19		00038700		2 37	DIAMOND WAY
BARRETT JR, WILLIAM F TRUSTEE	0034	46	17		00047000	03580 01077	2 16	JACKSON PL
BASSANI, ELIZABETH	0006	7	16.01		00007800		2 8	HENRY ST

## TAXING DISTRICT NO. 37 MOONACHIE

## COUNTY NO. 02 BERGEN

NAME OF OWNER ADDITIONAL OWNERS	PAGE NO.	BLOCK NO.	LOT NO.	LOT QUALIF.	ACCOUNT NO.	DEED BOOK	DEED PAGE	PROPERTY CLASS	PROPERTY LOCATION
BASSANI, MELISSA	0005	6	15		00005500	05158	00347	2	3 HENRY ST
BAUER, ROBERT & JENNIFER	0030	43	20		00041700			2	6 TRUMAN PL
BAUMEISTER, HILDEGARD	0013	16	11		00017800			2	47 FREDERICK ST
BAUTIST, ALEX	0012	15	2		00015100	02816	01137	2	38 FREDERICK ST
BAZZARELLI, CONSTANZA & JOSEPH	0013	16	5		00017200	09595	00011	2	84 BRUNO ST
BAZZARELLI, COSTANZA	0033	44	31		00044700	05513	01776	2	13 JOSEPH ST
BAZZARELLI, JOSEPH & CONSTANZA	0014	17	6.03		00018700	08399	00690	4A	115 MOONACHIE RD
BAZZARELLI, JOSEPH & CONSTANZA	0031	44	1		00041800	02940	00031	4A	117 MOONACHIE ROAD
BEARD, RICHARD A & CARIDAD F RIGO-	0035	47	8		00048500	05367	01858	2	15 JUBILEE PL
BEHRENS, RICHARD P. & MARGARET S.	0045	54	39		00061500			2	29 EDSTAN DR
BEIDEMAN, HAROLD & PAT	0039	51	2		00053500			2	6 SOVA PL
BELGIOVINE, CATHERINE A. CRABBE	0022	30.03	33		00029900	07870	00397	2	75 E JOSEPH ST
BENEDETTO, ROCCO & FRANCA	0021	30.02	23		00028900	08756	00112	2	54 E JOSEPH ST HM
BERARDO, VITTORIO & PASQUA	0028	42	18		00038600	07981	00369	2	39 DIAMOND WAY
BERGANTINOS, STEVEN	0038	50	8		00052700	08996	00113	2	9 JACKSON PL
BERGEN COUNTY UTILITIES AUTHORITY	0016	23	2		00022000	01865	01545	15C	EXTENSION EMPIRE BLVD
BERRY, THOMAS (ETAL)	0010	13	11		00013500	01691	01372	2	23 FREDERICK ST
BETHON, CELESTE ANN	0037	49	5		00051000	08852	00097	2	4 MONTE PL
BEZZINA, JOAN & PAUL H.	0032	44	16		00043200			2	49 EDSTAN DR
BEZZINA, MICHAEL PAUL	0032	44	19		00043500	03063	00468	2	55 EDSTAN DR
BHANDARI, SATISH K & REENA	0045	55	2		00062600	03099	01133	2	16 EDSTAN DR
BHAVSAR, MEHUL & JIXITA	0036	48	8		00049900	05395	00496	2	23 JACKSON PL
BIRTH, CRAIG A & TAMMY A	0022	30.03	34		00030000	02372	00905	2	77 E JOSEPH ST
BITAR, MAHMOUD & FAKAS, DIANA	0008	11	7		00010500	03804	01085	2	5 FREDERICK ST
BLPF NJ 10 EMPIRE BOULEVARD LLC	0026	39	6.02		00035000	04802	00747	4B	10 EMPIRE BLVD HM
BOARD OF EDUCATION	0002	4	6		00002400			15A	WILLIAMS STREET
BODALIA (ETAL), RAJESH THAKORLAL	0027	42	1		00036900	00328	00963	2	50 JACKSON PL
BODALIA, SHAILESH & JYOTI	0039	51	3		00053600	08485	00590	2	1 JACKSON PL
BOELSCHKE, KAREN J	0030	43	8		00040500	04332	00649	2	54 EDSTAN DR
BONILLA, ARABELLA & BELLA	0015	18	2		00019300	04587	01513	2	7 MOONACHIE RD
BORCHARD, CLAYTON J. & JOYCE M.	0059	75	9		00081200			2	8 BERGER ST HM
BOROUGH FIRST AID SQ	0031	44	2		00041900			15C	MOONACHIE RD
BOROUGH OF MOONACHIE	0008	10	1		00009800			15C	BRUNO ST
BOROUGH OF MOONACHIE	0017	24	1.01		00022200	02556	00119	15C	E PARK & MOONACHIE
BOROUGH OF MOONACHIE	0017	24	1.02		00022300	02556	00111	15C	52 MOONACHIE ROAD
BOROUGH OF MOONACHIE	0020	30.01	10		00027600			15C	JOSEPH ST
BOROUGH OF MOONACHIE	0024	37	12		00032800			15C	GARDEN ST
BOROUGH OF MOONACHIE	0025	39	1.02		00034000			15C	GARDEN ST HM
BOROUGH OF MOONACHIE	0026	39	9.03		00035800			15C	EMPIRE BLVD & MN RD
BOROUGH OF MOONACHIE	0033	44	32		00044800			15C	MOONACHIE RD
BOROUGH OF MOONACHIE	0033	44	36		00045200	08396	00401	15C	S JOSEPH ST
BOROUGH OF MOONACHIE	0050	63	1.04		00068600			15C	MOONACHIE AVE
BOROUGH OF MOONACHIE	0055	72	3		00075400			15C	WILLOW ST
BOROUGH OF MOONACHIE	0055	73	6		00076500			15C	ANDERSON & UNION
BOROUGH OF MOONACHIE	0060	77	1		00082200			15C	INDUSTRIAL AVE
BOROUGH PLAYGROUND	0032	44	28		00044400			15C	JOSEPH ST
BOROUGH PUMP STATION	0031	44	3		00042000			15C	MOONACHIE RD
BOSI, ALBERTO & MIRELLA	0021	30.02	24		00029000			2	50 E JOSEPH ST HM
BOTROS, BOTROS E & MARY M	0010	13	5		00012900	00784	00252	2	42 BRUNO ST
BRATTOLI, COSMO & GIOVANNA	0003	6	2		00003900			2	39 HENRY STREET
BRATTOLI, GIOVANNI (JOHN/ETAL)	0044	54	27		00060300	01860	00878	2	17 EDSTAN DR
BRESCIA, COSIMO & MARIA	0028	42	20		00038800			2	35 DIAMOND WAY
BRITE REALTY LLC	0050	62	7		00068100	08211	00634	4A	147 W COMMERCIAL HM
BRULATO REAL ESTATE GROUP, L.L.C.	0053	69	4		00072700	07896	00090	4B	43 ROMEO ST HM
BRUZZANO, CAROL	0042	53	21		00057200	05494	00179	2	23 LINCOLN PL
BURGESS, DOUGLAS	0039	50	14		00053300	09104	00280	2	1 MONTE PL
BURGHARDT, FRANCES ANN	0031	44	15		00043100	08493	00605	2	47 EDSTAN DR
BURNS, BRUCE & YOKO	0013	16	2.03		00016900	00155	00061	2	54 FREDERICK ST
BUSANIC, ELENA	0028	42	15		00038300	09606	00194	2	45 DIAMOND WAY
BUSSANICH JR, JOHN	0003	4	9		00002700	00591	01447	2	5 TERESA COURT
BUTT, BILAL A	0032	44	24		00044000	03900	00956	2	29 JOSEPH ST
BUTTON, MANDI	0056	73	7.03		00076800	05008	00681	2	11 UNION ST HM
CAI, MEI P. & HUANG, YU L	0058	74	21		00079500	08063	00844	2	23 MOONACHIE AVE HM
CALONI, ENZO & RITA	0045	54	45		00062100	00877	00458	2	17 ROONEY PL
CAMACHO, REMEDIOS M & EMILIA	0055	73	5		00076400	08656	00788	2	10 CONCORD ST HM
CAMPBELL, TERRI A & JAMES	0028	42	14		00038200	09213	00188	2	47 DIAMOND WAY
CAMPOREALE, JOANNE	0031	44	14		00043000	03301	01329	2	45 EDSTAN DR
CANDELA, CALOGERO & CARMELA	0024	37	8		00032400	07711	00849	2	314 MAPLE ST HM

TAXING DISTRICT NO. 37 MOONACHIE

COUNTY NO. 02 BERGEN

NAME OF OWNER ADDITIONAL OWNERS	PAGE NO.	BLOCK NO.	LOT NO.	LOT QUALIF.	ACCOUNT NO.	DEED BOOK	DEED PAGE	CLASS	PROPERTY LOCATION	
CANI, MARIO & AIDA	0021	30.01	21		00028700	02031	00562	2	55 E JOSEPH ST	HM
CANO-BUSTAMANTE, NANCY N	0011	14	4		00014200	03375	02265	2	71 MOONACHIE RD	
CAPITOL DRIVE II LLC	0022	31	1		00030600	09618	00246	1	31 CAPITOL DRIVE	HM
CAPITOL DRIVE II, LLC	0023	31	2		00030700			1	CAPITOL DRIVE	HM
CAPITOL DRIVE II, LLC	0023	31	3		00030800			1	CONGRESS DRIVE	HM
CAPPELLUTI, ROSE & GERRY	0005	7	6.01		00006500	08333	00913	2	30 HENRY ST	
CAPUANO, ROSA & BARTOLO	0032	44	21		00043700	08461	00082	2	59 EDSTAN DR	
CARIO, DIANE & JOSEPH	0039	50	12		00053100	00295	00792	2	5 MONTE PL	
CARRERO (ETALS), CELIA LISA	0005	6	13		00005400	09155	00187	2	7 HENRY ST.	
CASALE, JOSEPH	0041	53	20		00057100	01940	02353	2	21 LINCOLN PL	
CERVONE, NUNZIO & ANNE	0018	26	3		00024700			2	215 E PARK ST	
CHARLES MOLINARI & SONS, INC.	0019	29	1		00026000			4A	107 MOONACHIE ROAD	
CHEN, MING	0011	14	9		00014900	04074	01134	2	35 BRUNO ST	
CHERUP, MICHAEL A & CAROL M	0024	37	7		00032300			2	318 MAPLE ST	HM
CHIODO (ETAL), ANTHONY	0010	13	3		00012700	08383	00916	2	38 BRUNO ST	
CHOE, YOUNG	0058	74	20		00079400	08595	00313	4A	19 OAK ST	HM
CHUGHTAI, TAUSIF & PEREZ, ERUM	0056	74	1.02		00077300	03461	00230	2	35 UNION AVE	HM
CIANNAMEA, ANTHONY & LISA	0045	54	40		00061600	07903	00154	2	31 EDSTAN DR	
CIANNAMEA, ANTHONY N.	0038	50	4		00052300			2	2 SEDITA PL	
CICERO, LAURA	0044	54	36		00061200	01082	01676	2	35A EDSTAN DR	
CICERO, THOMAS J	0008	12	2		00010800	02259	01019	2	8 MOONACHIE RD	
CIMILLO, GINO & ROSALIE	0042	53	24		00057500			2	5 TRUMAN PL	
CIRILLO, ANTONIO & ROSANNE	0008	11	1		00009900			2	12 BRUNO ST	
CIRINCIONE, MARIE RUTH	0011	14	7.01		00014500	03687	01009	2	45 BRUNO ST	
CIRINCIONE, GIACOMO	0032	44	20		00043600	05052	01415	2	57 EDSTAN DR	
CLAROS, MISAEL	0017	24	3		00022600	02633	01115	2	17 RAMELLA AVE	
CLAROS, NELSON M	0013	16	8		00017500	02330	02488	2	63 FREDERICK ST	
CLEARVIEW PROPERTIES LLC	0015	18	8		00020000	01708	02261	4A	35 MOONACHIE RD	
COE, ROBIN	0034	46	10		00046300	02852	01487	2	30 JACKSON PL	
COLLAZO, RHONDA & MARKHAM, MELISSA	0039	51	4		00053700	05345	01592	2	3 JACKSON PL	
COMMERCIAL 242 SG LLC DL	0052	66	3.01		00070800	04652	01807	4B	242 W. COMMERCIAL AVE	
CONFORTINI, DEBRA	0037	49	7		00051200	09270	00258	2	8 MONTE PL	
CONRAIL, C/O NJ DEPT OF TRANSP	0054	70	12		00074800			5A	PURCELL CT, REAR	
COOK, LISA	0029	42.01	2		00039200	05271	01980	2	54 DIAMOND WAY	
COONEY, DEBRA A	0040	52	11		00055100	08386	00900	2	1 SEDITA PL	
CORINO, PAUL	0027	41	5		00036700	05133	00959	2	39 JOSEPH ST	
COSTELLO, MARTIN B & GERALDINE M	0015	18	7		00019900			2	33 MOONACHIE RD	
COZZA, RONALD & LYNN	0012	15	5		00015500			2	67 FREDERICK ST	
COZZI, MICHELE LEE	0032	44	23		00043900	02930	01250	2	63 EDSTAN DR	
CRESPO (ETALS), MARTHA	0055	73	2.02		00076000	08359	00905	2	28 UNION ST.	HM
CS FOUR SEASON INC	0014	17	4		00018300	04683	01648	4A	95 MOONACHIE ROAD	
CULMONE, SCOTT	0053	69	8		00073100	02560	00768	2	44 GRAND ST	HM
CVELICH, NICOLE & TERRY	0055	73	3		00076100	02757	02416	2	19 CONCORD ST.	HM
D & C ASSOCIATES LLC	0024	38	5.01		00033300	08556	00787	4B	205 MOONACHIE RD	HM
D & P REAL ESTATE LLC	0026	39	7		00035200	08245	00765	4B	8 EMPIRE BLVD	HM
DAMICO, JOSEPH ANTHONY	0038	50	7		00052600	03866	01892	2	8 SEDITA PL	
DE CANDIA, GIOVANNI & ANGELA	0036	48	10		00050100			2	9 MAVUS PL	
DE MARTINI, STEPHEN & ROSEMARY	0030	43	15		00041200			2	40 EDSTAN DR	
DE ROBERTIS, PAOLO & FRANCESCA	0022	30.03	36		00030200	07870	00389	2	87 E JOSEPH ST	
DEALESSANDRO, SALVATORE & CHRISTINE	0008	11	8		00010600	08127	00306	2	1 FREDERICK ST	
DEDATO, SYLVIO & MARIA	0012	15	8.07		00016400			2	47 ALBERT ST	
DEL DUCA, PHILOMENA & GAETANINA	0014	16	13		00018000	08385	00166	2	39 FREDERICK ST	
DEL DUCA, JAMES, PHILOMENS, & M K	0011	14	6		00014400			4B	74 MOONACHIE RD	
DEL DUCA, JAMES, PHILOMENIA, & MARY ANN	0014	17	6.01		00018500			2	78 BRUNO ST	
DEL DUCA, JAMES, PHILOMENIA, & MARY ANN	0014	17	6.02		00018600			2	77 BRUNO ST	
DEL PAZZO, CHRIS A	0029	42.01	5		00039500	01695	00536	2	6 JUBILEE PL	
DEL ROSSO, THOMAS & ADRIENNE	0059	75	10		00081300	04741	00536	2	10 BERGER ST	HM
DELEASA, JOHN J & PASQUALE, J A	0053	69	7		00073000	01058	01685	2	48 GRAND ST	HM
DELEO, FRANK & ELIZABETH	0018	26	1		00024500	02545	01967	2	223 E PARK ST	
DELGADO, MATTY & ABAD, EDER	0039	52	3		00054300	03067	00377	2	6 LINCOLN PL	
DELROSSO, FRED & ELLEN	0059	75	14		00081700			2	28 BERGER ST	HM
DENGELEGI, MICHAEL ETAL	0006	7	11.01		00007200	04572	00541	2	20 HENRY ST	
DENTZAU, ERIC & ITKIN, SVETLANA	0038	50	2		00052100	02283	00088	2	14 LINCOLN PL	
DESSAU FAMILY, LLC	0016	19	4		00021700	08563	00571	4B	39 GRAPHIC PL	
DETULLIO, MATTEO & MARIA	0004	6	9.02		00005000	08722	00851	2	13 HENRY ST	
DI MAGGIO, STEFANO & ROSALIA	0023	37	4		00032000			2	330 MAPLE ST	HM
DIAZ, MANUEL & FELICIA I.	0022	30.03	35		00030100	07870	00387	2	81 E JOSEPH ST	
DIAZ, VICTORIA	0037	48	14		00050500	08815	00183	2	1 MAVUS PL	



TAXING DISTRICT NO. 37 MOONACHIE

COUNTY NO. 02 BERGEN

NAME OF OWNER ADDITIONAL OWNERS	PAGE NO.	BLOCK NO.	LOT NO.	LOT QUALIF.	ACCOUNT NO.	DEED BOOK	DEED PAGE	CLASS	PROPERTY LOCATION	
DIMAYA, ARIEL V	0035	47	6		00048300	02159	01203	2	10 MAVUS PL	
DIMITOVA VALENTINA	0057	74	16.02		00078900	03403	02079	2	22 OAK ST	HM
DIPPEL, MARK J	0032	44	22		00043800	02258	01482	2	61 EDSTAN DR	
DIRIENZO, ANNA	0021	30.01	19		00028500	08653	00435	2	49 E JOSEPH ST	HM
DIRIENZO, JOHN & TAMI	0038	50	5		00052400			2	4 SEDITA PL	
DLI LLC	0049	61	7		00067400	04148	01578	4B	111 W COMMERCIAL	HM
DNA DIVERSIFIED HOLDINGS LLC	0048	60	3		00066300	05046	01675	4B	90 W COMMERCIAL	HM
DOLMA, PHURBU & TASHI, DAWA	0036	48	7		00049800	03260	00070	2	8 ROOSEVELT PL	
DOMINATE REALTY CORP	0047	57	1		00064400			4B	195 MOONACHIE RD	
DONEMAN, JOHN R	0034	46	15		00046800	08074	00783	2	20 JACKSON PL	
DONEMAN, JR, HARRY & MARIA	0034	46	7		00046000			2	36 JACKSON PL	
DRESSEL, DANIEL	0037	48	12		00050300	00359	01544	2	5 MAVUS PL	
DRESSEL, FREDERICK & A	0044	54	28		00060400			2	19 EDSTAN DR	
DRESSEL, FREDERICK J & SUSANNE L	0040	52	6		00054600			2	1 SOVA PL	
DRUCIAK, MICHAŁ & GRAZYNA	0012	15	8.05		00016200	01101	01545	2	43 ALBERT ST	
DUARTE, JOSE DOMINGO	0059	75	13		00081600	04063	00517	2	22 BERGER ST	HM
DUDANI, JITESH & ANGIRISH, PALLAVI	0018	25	1.02		00023900	05260	01062	2	227 E PARK ST	
DUFF, HARRISON & LINDA	0029	43	4		00040100			2	62 EDSTAN DR	
DUNKIN, PATRICIA	0029	43	6		00040300	08784	00103	2	58 EDSTAN DR	
EAST PARK PLACE PROPERTIES, LLC	0019	27	2		00025500			4B	303 E PARK ST	
EAST PARK PROPERTIES LLC	0019	26	6		00025000	02891	00664	1	303 E PARK ST	
EAST PARK PROPERTIES, LLC	0019	27	1		00025400			1	303 E PARK ST	
EASTERN OAKS APARTMENTS LLC	0007	7	18		00008200	04589	00631	2	6 HENRY ST	
EHRBRECHT, CHRISTOPHER A ETAL	0029	43	5		00040200	05077	00595	2	60 EDSTAN DR	
EM ASSET HOLDINGS 1 INC	0048	59	2.01		00065900	05418	00518	4B	150 W COMMERCIAL	HM
EMPIRE PARTNERS LLC	0026	39	6.03		00035100	01225	01946	4B	EMPIRE BLVD	
ENEA, SALVATORE	0023	37	3		00031900	03974	00849	2	334 MAPLE ST	HM
EROZ LLC	0049	61	6		00067300	04534	01579	4A	116 MOONACHIE AVE	HM
ESCOLERO, NABIL B	0011	14	2		00014000	02557	00988	2	56 MOONACHIE RD	
ESPOSITO, SALVATORE A & LINDA	0031	44	9		00042500	00792	00218	2	20 ROONEY PL	
EVANS, EDWARD W TRSTE	0001	2	1		00000300	05433	01671	4B	152 REDNECK AVE	
EWA MOONACHIE 77 LLC	0053	69	10		00073200	02730	01946	4A	38 GRAND ST	HM
EWA MOONACHIE 77 LLC CO	0054	70	5.02		00073900	02730	01938	4B	77 MOONACHIE AVE	HM
FACCONE, MATTHEW J ETAL	0055	73	4.02		00076300	02883	00633	2	12 CONCORD ST	HM
FAEHNER, F A & R TRSTS, FAEHNER TRUST	0054	70	11.02		00074700			4B	11 PURCELL CT	HM
FALLETTA, NATALIE ETAL	0009	12	8		00011500	01521	02092	2	36 MOONACHIE RD	
FANTASTEX REALTY LLC	0054	70	6.01		00074000	00573	00447	4B	2 ANDERSON AVE	HM
FCFM RENTALS LLC	0014	16	12		00017900	05439	01605	2	43 FREDERICK ST	
FECHTER, NINFA	0031	44	12		00042800	02597	01531	2	10 ROONEY PL	
FECHTER, NINFA & BARBARA & MONICA ETAL	0034	46	9		00046200	02597	01536	2	32 JACKSON PL	
FERNANDEZ, ROCIO ETALS	0056	74	1.01		00077200	03568	01677	2	27 MOONACHIE AVE	HM
FINCH JR, EDWARD CHARLES TRSTE	0010	13	10		00013400	02109	00786	2	25 FREDERICK ST	
FINCH, DAVID J & BONNIE LEE	0010	13	9		00013300			2	29 FREDERICK ST	
FINCH, DIANE & JOHN	0007	7	21		00008500	09485	00001	2	2 FREDERICK ST.	
FINCH, JOHN & DIANA	0007	7	19		00008300			2	2 HENRY ST	
FIRST PRESBYTERIAN CHURCH	0026	40	1		00036000			15D	MOONACHIE ROAD	HM
FIRST PRESBYTERIAN CHURCH	0042	54	3		00057900			15D	MOONACHIE RD	
FISHKELTA TRUCKING INC	0053	70	2		00073600			4B	57 GRAND ST.	H
FITZGERALD, GAIL & WILLIAM	0038	49	11		00051600			15F	7 ROOSEVELT PL	
FIVE FLAGS LLC	0023	31	6		00031000	02101	01079	4B	100 STATE ST	
FLIGHTSAFETY INTERNATIONAL INC	0051	65	7		00070400			4B	100 MOONACHIE AVE	HM
FLIGHTSAFETY INTERNATIONAL INC	0051	65	8		00070500	01387	02361	4B	51 ROMEO ST	HM
FLORES-JARAMILLO, JOSE X	0039	52	2		00054200	04464	01595	2	8 LINCOLN PL.	
FORSgate IND COMP	0002	4	2		00002100			4B	75 OXFORD DRIVE	
FORSgate IND COMPLEX	0002	4	3		00002200			4B	65 OXFORD DR	
FORSgate IND COMPLEX	0026	39	6.01		00034900			4B	125 STATE ST	
FORSgate INDUSTRIAL COMPLEX	0001	2	2		00000400	08468	00933	4A	146 REDNECK AVE	
FORSgate INDUSTRIAL COMPLEX	0001	2	7		00000700			4B	2 OXFORD DRIVE	
FORSgate INDUSTRIAL COMPLEX	0001	2	8		00000800			4B	20 OXFORD DR	
FORSgate INDUSTRIAL COMPLEX	0025	39	1.01		00033900	08100	00533	4B	5 GARDEN ST	HM
FORSgate INDUSTRIAL COMPLEX	0025	39	2.02		00034200			4B	1 STATE ST	HM
FORSgate INDUSTRIAL COMPLEX	0025	39	3		00034300			4B	35 STATE STREET	HM
FORSgate INDUSTRIAL COMPLEX	0025	39	4.02		00034700			4B	75 STATE STREET	HM
FORSgate INDUSTRIAL COMPLEX	0026	39	4.03		00034800			4B	300 CAROL PL	HM
FORSgate INDUSTRIAL COMPLEX	0026	39	8.02		00035400	08039	00910	4B	4 EMPIRE BLVD	HM
FORSgate INDUSTRIAL COMPLEX	0026	39	8.03		00035500	08039	00916	4B	6 EMPIRE BLVD	HM
FORSgate VENTURES VI LLC	0002	4	5		00002300	08432	00453	4B	35 OXFORD DR	
FORSgate VENTURES VII LLC	0025	38	8		00033800	08571	00001	4A	250 CAROL PLACE	HM

TAXING DISTRICT NO. 37 MOONACHIE

COUNTY NO. 02 BERGEN

NAME OF OWNER ADDITIONAL OWNERS	PAGE NO.	BLOCK NO.	LOT NO.	LOT QUALIF.	ACCOUNT NO.	DEED BOOK PAGE	CLASS	PROPERTY LOCATION	
FORSGATE VENTURES VIII,L.L.C.	0027	40	4		00036200	08692 00185	4B 1	CAROL PLACE	HM
FORSGATE VENTURES XI LLC	0026	39	9.02		00035700	09121 00422	4B 2	EMPIRE BLVD	HM
FOSGATE INDUSTRIAL COMPLEX	0025	39	2.01		00034100	08100 00537	4B 9	GARDEN ST	HM
FRAGA-MOREJON, ROXANA M ETAL	0041	53	17		00056800	02289 01332	2 15	LINCOLN PL	
FRANK, JERRY & NORMA	0013	16	2.02		00016800	07932 00767	2 79	BRUNO ST	
FRG-X NJ2 LP	0050	62	8		00068200	04634 01579	4B 121	MOONACHIE AVE	HM
FUGNITTI, ANTHONY & LENORE	0002	3	4.03		00001500	07747 00735	2 42	ALBERT ST	
FUTIA, MARK	0008	9	9		00009600		2 14	ALBERT ST	
GABIN, ROSAINA & SEYBEN, TANER	0021	30.01	15		00028100	04561 01324	2 39	E JOSEPH ST	HM
GALARZA,CHRISTOPHER T&TOMAS	0038	49	12		00051700	05018 01708	2 5	ROOSEVELT PLACE	
GALLGHER, WALTER T & MARY	0044	54	32		00060800	08729 00874	2 27A	EDSTAN DR	
GALLIPOLI, JOSHUA D & JESSICA M	0046	55	11		00063500	05378 00334	2 5	LINCOLN PL	
GALVANIC PRINTING&PLATE CO.INC.	0049	61	2		00066900	08580 00508	4B 50	COMMERCIAL AVE	HM
GAMBINO, MARIO & MARIA	0014	17	7.02		00018900	08707 00630	2 76	BRUNO ST	
GAMBINO, PETER & GINO	0022	30.03	32		00029800	02724 00404	2 71	E JOSEPH ST	HM
GARCIA, ROXANA, FRANCISCO, DAWN	0035	47	3		00048000	08789 00405	2 4	MAVUS PL	
GARCIA, VICTOR M (ETAL)	0046	55	14		00063800	01733 01367	2 1	JEFFERSON PL	
GERARDI & ASSOCIATES,LLC	0051	65	2.02		00069800	08037 00307	4A 200	ANDERSON AVE	HM
GHOTRA (ETAL), PARVINDER S	0009	12	11		00011800	08407 00542	2 29	BRUNO ST	
GHOTRA,SUKHWINDER SINGH	0008	11	5		00010300	04167 01941	2 24	BRUNO ST	
GIAMMONA, GIUSEPPE	0003	5	1.01		00002900	02170 00616	2 8	DANIEL ST	
GIAMMONA, SALVATORE	0003	5	1.02		00003000	02171 00138	2 12	DANIEL ST	
GIGLIO, MATTHEW A	0056	74	7		00077900	08924 00405	2 15	UNION ST	HM
GIORDANO, DANIEL	0037	48	11		00050200	00622 02002	2 7	MAVUS PL	
GLASER HOLDINGS LLC	0049	62	1		00067600	03985 01296	4B 114	MOONACHIE AVE	HM
GNOCCINI, MASSIMO & VERGARA,CINTIA	0059	75	6		00080800	05392 01733	2 11	OAK ST	HM
GOMEZ, JUAN G & ARELIS	0017	24	2.02		00022500	01308 00402	2 9	RAVELLA AVE	
GRAHAM, NORA	0046	55	12		00063600	04126 00973	2 5	JEFFERSON PL	
GRAND ST PARTNERS LLC	0054	70	10		00074500	08361 00357	4B 99	GRAND ST	HM
GRANO, CARMELA	0004	6	10		00005100	08116 00215	2 11	HENRY ST.	
GRAPHIC REALTY LLC	0016	19	3		00021600	00409 02205	4B 25	GRAPHIC PL	
GRAVINA, CHRISTINE	0045	55	3		00062700	08569 00707	2 14	EDSTAN DR	
GRAYCLIFF REALTY LLC	0047	57	3		00064600	09632 00225	4A	MOONACHIE RD	
GRAYCLIFF REALTY LLC	0047	57	7		00064900	01399 01399	4A	122 MOONACHIE RD	
GRAYCLIFF REALTY, INC.	0047	57	2		00064500		4A	MOONACHIE RD	
GREENEMEIER,RENEE A ETAL TRUSTEES	0037	49	6		00051100	04333 01148	2 6	MONTE PL	
GUERRERO, BERNARDO K & EMILY R	0045	54	46		00062200	03146 00532	2 21	ROONEY PL	
GUEVARA, ALFONSO & FANNY	0021	30.01	18		00028400	08574 00087	2 45	E JOSEPH ST	HM
GUGGI ASSOC LLC	0048	60	2		00066200	08799 00557	4B 80	W COMMERCIAL	HM
GUIDA, PAUL & ELBA I	0039	50	11		00053000		2 7	MONTE PLACE	
GULRAJANI,RAMESH N. & SARLA R.	0043	54	15		00059100		2 224	MOONACHIE RD	
GUTIERREZ, PAUL & KARINA	0020	30.01	3		00026800	09451 00421	2 361	MAPLE ST	HM
GWL DIRECT MOONACHIE LLC	0048	59	3		00066000	04506 01980	4B 170	W COMMERCIAL	HM
GWL DIRECT MOONACHIE LLC	0050	62	10.02			04505 00236	4B 137-141	W COMMERCIAL	
GWL DIRECT MOONACHIE LLC DE	0050	62	10.01			04505 00220	4B 135	WEST COMMERCIAL	
H & E COMMERICAL PROPTY	0053	67	9		00072200	01274 00328	4B 300	W.COMMERCIAL	HM
H.S. PARK CORP	0049	61	4		00067200	08742 00565	4B 102	W COMMERCIAL	HM
HAAS, JAMES R. & ERIN M.	0029	43	1		00039800	08015 00494	2 35	JOSEPH ST	
HABERLIN,BRADFORD ETAL	0043	54	19		00059500	03569 01147	2 232	MOONACHIE RD	
HABIB,USMAN	0035	46	21		00047400	04203 01871	2 8	JACKSON PL	
HADDAD, NADER	0016	18	15		00020800	01907 02245	2 32	RAVELLA AVE	
HADDAD,NAIM & NELLI	0027	42	7		00037500		2 62	JACKSON PL	
HAGEVIK,GLENN M (GLEN)	0040	52	7		00054700	03590 00820	2 3	SOVA PL	
HAIDER, ANJAMAN & ZEESHAN	0006	7	12		00007400	03133 00389	2 16	HENRY ST	
HAPPY PET REALTY LLC	0050	64.01	2.01		00068900	09597 00292	4B 3	CAESAR PL	HM
HASANGJEKAJ, SHEMSIJE	0009	12	6		00011300	08944 00055	2 28	MOONACHIE RD	
HEINSOHN, JUDITH	0038	49	13		00051800	08402 00971	2 3	ROOSEVELT PL	
HERNANDEZ, LYNN P	0047	56	5		00064300	00370 01632	2 5	WASHINGTON PL	
HERNANDEZ,JOSE	0044	54	25		00060100	03927 00111	2 13	EDSTAN DR	
HIGUERA, PAOLA	0058	75	1.06		00080100	08305 00726	2 31	OAK ST UNIT 6	HM
HLAVATY, DEBRA & CHARLES	0046	55	5		00062900	00515 00093	15F 10	EDSTAN DR	
HOMPESCH, MARIANNE	0058	75	1.04		00079900	08554 00761	2 31	OAK ST UNIT 4	HM
HOSE CO 2	0014	17	5		00018400		15C	MOONACHIE RD	
HOT, KEMAL & DERVISEVIC, MINELA	0002	3	6		00001700	02821 01282	2 32	JOSEPH ST	
HOYT, MICHAEL & CRES ANN	0059	75	16		00081900	05402 01812	4A 5	MOONACHIE AVE	HM
HRONCICH, GIULIO & MARIA	0022	30.03	39		00030500		2 20	E JOSEPH	
HRONCICH,CATERINA,& HRONCICH,DOLORE	0028	42	17		00038500		2 41	DIAMOND WAY	
HUETTEMANN, JOHN JR & CONSTANCE	0027	41	1		00036300	08904 00298	4A 1	JOSEPH ST	

TAXING DISTRICT NO. 37 MOONACHIE

COUNTY NO. 02 BERGEN

NAME OF OWNER ADDITIONAL OWNERS	PAGE NO.	BLOCK NO.	LOT NO.	LOT QUALIF.	ACCOUNT NO.	DEED BOOK PAGE	CLASS	PROPERTY LOCATION
HUKKANEN, PAUL W. & PATRICIA A.	0039	52	1		00054100		2	10 LINCOLN PL
HUNT JR, WILLIAM GRANT & ELAINE	0045	54	41		00061700	03912 00534	2	33 EDSTAN DR
IBRAHIM, HADI & SAMIRA	0055	73	1		00075800		2	32 UNION ST HM
IHN, MYUNGHEE	0036	47	13		00049000	02602 00683	2	5 JUBILEE PL
IMASA, MICHAEL G	0036	48	6		00049700	01662 02215	2	6 ROOSEVELT PL
INOA,MIGUEL A	0005	7	1		00005900	04927 00408	2	38 HENRY ST
INOUE, KIYOTAKA & XIANG XIU G	0045	54	43		00061900	08713 00225	2	37 EDSTAN DR
INTRONA, MICHAEL & KIM	0019	26	7		00025100	08417 00995	2	16 E. JOSEPH ST
J & L INVESTMENT PROPERTIES	0053	68	3		00072500	08320 00198	4B	72 GRAND ST HM
J J ANDERSON RLTY LLC	0051	65	4.02		00070200	00721 00519	4B	150 ANDERSON AVE
J. BROTHERS REALTY VENTURE,LLC	0023	31	5		00030900	07897 00055	4B	30 CONGRESS DR
JACONETTA,DENNIS B. & BONITA A.	0012	15	8.02		00015900		2	37 ALBERT ST
JAIN,MITESH& RACHNA	0043	54	17		00059300	04480 01808	2	228 MOONACHIE RD
JAKUPOVIC, ENIS	0033	46	4		00045700	02475 02402	2	42 JACKSON PL
JAMBOR, LOUIS A & GAIL ANN	0010	12	16		00012300		2	9 BRUNO ST
JAMES, BEVERLY & RETDE, GLENY	0029	43	2		00039900	04774 00391	2	66 EDSTAN DR
JANG, HEESOO & VARGAS, ROBERT	0034	46	19		00047200	03122 02276	2	12 JACKSON PL
JARAMILLO, OMAR & BEATRIZ	0057	74	19		00079300	08583 00748	2	34 OAK ST HM
JARET II, LLC/R. PURCELL	0054	70	9		00074400	08450 00453	4B	11 BARRETT AVE HM
JAZZ PROPERTIES INC	0052	66	6		00071100	08821 00468	4B	68 W COMMERCIAL AVE HM
JDP REALTY LLC	0055	72	10		00075700	00466 00243	4A	55 MOONACHIE AVE
JEE, JUNGHOO JAY	0048	57	12.02			08471 00267	2	12 SOVA PLACE
JENI LLC NJ LTD	0026	39	9.01		00035600	08330 00667	4A	250 MOONACHIE RD
JILLDARVY REALTY	0051	64.02	1		00069400		4A	200 W. COMMERCIAL HM
JILLDARVY REALTY CORP	0051	64.02	2		00069500		1	W.COMMERCIAL AVE HM
JOGANI,JAGRUTI S&MANSI H & VIRAL S	0018	25	1.03			03252 00049	2	4 MOLINARI STREET HM
JOSMO GROUP LLC	0050	64.01	3		00069000	01166 02364	4B	5 CAESAR PL HM
JURAS, ASHLEY ETAL	0034	46	11		00046400	05258 01000	2	28 JACKSON PL
KABA, IDA & DZURIE	0058	75	3.02		00080500	09075 00204	2	29 OAK ST HM
KALDAS, GAMAL & AMANY	0041	53	15		00056600	08605 00998	2	11 LINCOLN PL
KARACICA,BEKIM & HASIME	0015	18	9		00020100	03641 00916	2	41 MOONACHIE RD
KARIEV, BEKZOD	0032	44	29		00044500	05260 01584	2	17 JOSEPH ST
KARIM, MAZHARUL & ALICE	0042	53	22		00057300	01847 00965	2	25 LINCOLN PL
KARIM, MAZHARUL & ALICE	0046	55	9		00063300	03115 00713	2	1 LINCOLN PL
KAROUM,GEORGE & SAMIA	0027	42	3		00037100		2	54 JACKSON PL
KARPYN, FANNY & HARRY	0057	74	11		00078300	02795 00053	2	5 UNION ST HM
KATKOWSKI, IRENE C	0021	30.01	14		00028000	02843 02382	2	37 E JOSEPH ST
KAUR,AMANDEEP&SINGH,SUKHJINDER	0040	53	2		00055300	04055 00225	2	34A EDSTAN DR
KAYA, SALIM	0004	6	8.01		00004500	04669 01600	2	25 HENRY ST
KAZMI, SYED J & FAROOQUI, SOHAILA	0010	13	7		00013100	02783 02189	2	52 BRUNO ST
KELNHOFER, PAULA & STEPHEN	0039	51	7		00054000	08645 00620	2	7 SEDITA PL
KIM, KI S & GYU JA	0013	16	3		00017000	05135 01165	2	85 BRUNO ST
KING, JACK D & MARILOU	0004	6	6		00004300	08382 00646	2	31 HENRY ST
KING,DENNIS & SHEILA	0005	7	5.02		00006400		15F	32A HENRY ST
KLEIN, JOSEPH & KAREN	0015	18	4		00019600	07631 00198	2	21 MOONACHIE RD
KOCIAN REALTY LLC	0055	72	4		00075500	03934 01062	4B	9 WILLOW ST HM
KROL, MAREK & ELZBIETA	0017	24	7		00023000	08330 00997	2	29 RAMELLA AVE
KUSMIREK, LESZEK ETALS	0045	55	1		00062500	01554 01926	2	18 EDSTAN DR
KWLESS, ERIC	0058	75	5		00080700	01911 01935	2	15 OAK ST HM
L/S FIVE CRESCENT DRIVE LP	0048	57	15		00065600	02943 00646	4B	234 MOONACHIE RD
L'HEUREUX, MARC BRIAN & KELLY M	0037	49	1		00050600	01805 00736	2	22 LINCOLN PL
LA GRASTA JR, MARIO	0002	4	1		00002000	09171 00391	2	1 TERESA COURT
LA GRASTA,MARIO & ANNA	0033	44	33		00044900		2	170 S JOSEPH ST
LA ROCCA, MAURO & ANNA DONATA	0041	53	8		00055900	02870 00724	2	22A EDSTAN DR
LAINO ENTERPRISES	0052	67	4		00071700		4B	75 KNICKERBOCKER RD HM
LAMANTEA,RUGGIERO & ANTONIA	0004	6	7		00004400	03051 00639	2	29 HENRY ST
LATKOVICH,BOZIDAR & MARIA	0021	30.01	20		00028600		2	51 E JOSEPH ST HM
LBA OR DEVELOPMENT CO I LLC DL	0051	65	6		00070300	03982 00628	4B	100 ANDERSON AVE HM
LEE, WHA JA & YOUNG JOO	0027	42	4		00037200	02396 01103	2	56 JACKSON PL
LEE, YONG SOK & JULIE	0048	57	12.03			09081 00237	2	10 SOVA PLACE
LEKA, PLLUMB	0015	18	10.02		00020300	03267 01560	2	8 RAMELLA AVE
LEMONGELLO, SCOTT J	0019	26	5		00024900	02846 01512	2	207 E PARK ST
LEMUS, PABLO ALEXI AVELENDIA ETAL	0046	55	13		00063700	02690 00948	2	3 JEFFERSON PL
LIBERTY PROPERTY LP	0047	57	10		00065200	02788 01614	4B	250 MOONACHIE AVE
LIBERTY PROPERTY LP	0047	57	11		00065300	02707 00185	4B	230 MOONACHIE AVE
LIBERTY PROPERTY LP	0047	57	12			03205 01983	4B	115 MOONACHIE AVENUE
LICALZI, PHILIP C	0011	13	13		00013700		2	9 FREDERICK ST
LICKOLLARI, KLIDA ETAL	0035	47	4		00048100	05426 00001	2	6 MAVUS PL



TAXING DISTRICT NO. 37 MOONACHIE

COUNTY NO. 02 BERGEN

NAME OF OWNER ADDITIONAL OWNERS	PAGE NO.	BLOCK NO.	LOT NO.	LOT QUALIF.	ACCOUNT NO.	DEED BOOK PAGE	CLASS	PROPERTY LOCATION	
LISA, CATHERINE	0035	46	22		00047500		2	6 JACKSON PL	
LJUKOVIC, BESART & VALDRIN	0027	42	2		00037000	05209 01394	2	52 JACKSON PL	
LO SARDO, SANTINO & ELENA	0008	11	4		00010200		2	20 BRUNO ST	
LOEWY, LAWRENCE & KATHERINE	0018	25	4		00024200		2	98 MOONACHIE ROAD	
LOHANA LLC	0001	2	3		00000500	00906 00047	4B	142 REDNECK AVE	
LOMBARDELLI, SOPHIA F	0012	15	4		00015400	08067 00726	2	50 FREDERICK ST	
LONGUEIRA, MARY & GREGORY C	0059	75	8		00081100	01925 02153	2	6 BERGER ST	HM
LOPEZ, LUIS E AMAYA ETALS	0055	73	4.01		00076200	05407 00157	2	14 CONCORD ST	HM
LOPRIENO, DANIEL & ANNA	0007	7	20		00008400		2	6 FREDERICK ST	
LORA, MIRELY & RAMON	0009	12	15		00012200	08750 00006	2	11 BRUNO ST	
LOSCHIAVO, MARTO & FORTUNATA	0002	3	4.02		00001400	08971 00419	2	34 ALBERT ST	
LOSURDO, NICOLA & MARIA	0022	30.03	38		00030400		2	24 E JOSEPH ST	
LPS INDUSTRIES INC	0050	63	5		00068700	09123 00528	4B	10 CAESAR PL	HM
LUBERTO, ROBERT & JOAN	0055	73	2.01		00075900		4B	25 CONCORD ST.	HM
LUBRANO, SALVATORE & LUCY	0041	53	13		00056400	08433 00775	2	7 LINCOLN PL	
LUISI, STEPHANIE	0044	54	30		00060600	04791 01226	2	23 EDSTAN DR	
LYDEN PROPERTIES LLC	0025	39	3.02		00034500	09634 00302	4B	14 EMPIRE BLVD	HM
MACALINTAL(ETAL), ROSE ANN	0028	42	8		00037600	00657 00802	2	64 JACKSON PL	
MACALINTAL, MICHAEL A & MARIA L	0018	25	3		00024100	08430 00647	2	6 MOLINARI ST	
MACALINTAL, RADLEY & GRACE	0015	18	3.02		00019500	08590 00139	2	11 MOONACHIE RD	
MACIAG (ETAL), TADEUSZ	0007	9	5.02		00009200	08384 00453	2	22 FREDERICK ST	
MANCUSO, JOSEPH & MELANIE	0011	15	1		00015000	05406 01516	2	34 FREDERICK ST	
MANNINO, SALVATORE & SANTINA, ETAL.	0042	54	1		00057700	08058 00222	2	25 ROONEY PLACE	
MARTINEZ, JORGE AND SANDRA	0033	44	30		00044600	08150 00054	2	15 JOSEPH ST	
MARTINEZ, MANUEL & DONNA	0021	30.01	17		00028300	09176 00322	2	43 E JOSEPH ST	HM
MARTINEZ, MANUEL & DONNA	0027	41	4		00036600	00698 01831	2	41 JOSEPH ST	
MARTINEZ, REINALDO & CLARA	0011	14	7.02		00014600	08203 00778	2	37 BRUNO ST	
MASTBETH, VILONA T.	0056	74	6		00077800		2	16 UNION ST	HM
MASTROPAOLO, CORRADO & RAFFAELLA	0022	30.03	37		00030300	04152 00410	2	28 E JOSEPH ST	
MATHIS, SEAN C & DANIELLE C	0003	5	5.01			01761 00654	2	30 W PARK ST	
MAZIER, MAISEL ETAL	0009	12	13		00012000	04569 01664	2	19 BRUNO ST	
MAZZA, ANTHONY & MARY	0043	54	21		00059700		2	5 EDSTAN DR	
MAZZINI, ROLANDO NICOLAS REZABALA ET	0030	43	16		00041300	03374 02477	2	38 EDSTAN DR	
MAZZO, DEBORAH A	0035	47	9		00048600	08728 00448	2	13 JUBILEE PL	
MAZZO, PETER & DEBORAH	0055	72	8		00075600	01742 00247	2	30 CONCORD ST	HM
MAZZONE, MICHAEL J & CATHERINE	0046	55	4		00062800	08176 00978	2	12 EDSTAN DR	
MCGRATH, MARY	0057	74	12		00078400	02343 00880	2	1 UNION ST	HM
MCPEAK, CLIFFORD & THERESA ETALS	0032	44	27		00044300	05101 00028	2	23 JOSEPH ST	
MEHTA, JINA & URESH & ALKA	0009	12	5		00011200	04401 01712	2	24 MOONACHIE RD	
MEINECKE, MARIANNE	0046	55	6		00063000		2	8 EDSTAN DR	
MENDOLA ETALS TRUSTEE, BARBARA LYNN	0056	74	4		00077600	01578 01139	2	27 UNION ST	HM
MENDYK, DONALD & DIANE	0057	74	15		00078700	08238 00549	2	16 OAK ST	HM
METROPOLITAN ASSOC., LTD	0051	65	3		00070000		2	101A MOONACHIE AVE	HM
METROPOLITAN ASSOCS., LTD.	0051	65	1		00069700	07784 00108	4B	103 MOONACHIE AVE	HM
MEYER, RAYMOND B	0030	43	9		00040600	04104 00721	2	52 EDSTAN DR	
MEYERS, PETER	0007	9	2		00008800	08158 00817	2	17 FREDERICK ST	
MEZA, PATRICIA R & KAREN P	0042	54	4		00058000	03567 00714	2	202 MONACHIE RD	
MEZZINA, MADELENA	0036	48	2		00049300	03492 00489	2	26 LINCOLN PL	
MEZZINA, MARIA A & ETAL/TRSTE	0005	6	17		00005700	05493 00529	2	30 DANIEL ST	
MEZZINA, MARIO & MARIA A.	0005	6	18		00005800		2	28 DANIEL ST.	
MEZZINA, NICOLA & FRANCESCA	0036	48	3		00049400		2	24 LINCOLN PL	
MICHAEL-TANOUS, ALEX & ELLIE	0007	9	6		00009300	01814 00536	2	26 FREDERICK ST	
MIGLIORINO-REYES, JENNIFER TRSTE	0043	54	20		00059600	04714 00299	2	3 EDSTAN DR	
MIGLIORINO, FRANCIS & NANCY L	0034	46	20		00047300	02661 01086	2	10 JACKSON PL	
MIGLIORINO, KEITH & CHRISTINE	0037	49	8		00051300	05202 00747	2	10 MONTE PL	
MILLAR, FREDERICK & LUCILLE	0021	30.01	16		00028200		2	41 E JOSEPH ST	HM
MINERVINI, DANIELLE & STEPHEN	0046	55	10		00063400	02662 02452	2	3 LINCOLN PL	
MINESES, JEFFREY & CHRISTINA	0032	44	17		00043300	01060 01867	2	51 EDSTAN DR	
MITRA, AKASH & SABITA	0043	54	10		00058600	02954 01045	2	214 MOONACHIE RD	
MNV, LLC	0024	38	1	C0001		08785 00869	4B	175 MOONACHIE RD	
MOHR, JAMES & FRANCES	0043	54	11		00058700	08205 00777	2	216 MOONACHIE RD	
MOHR, ROBERT W. & IRENE	0042	54	9		00058500		2	212 MOONACHIE RD	
MOINI, JAMES & LAUREN	0057	74	13		00078500	08417 00287	2	12 OAK ST	HM
MOLINA, JOHN	0006	7	14		00007600	01968 01090	2	12 HENRY ST	
MOLINARI, CHARLES J. & JOYCE	0019	29	2.02		00026200		2	15 E JOSEPH ST.	
MOLINARI, JOYCE	0020	29	3		00026400	01575 01555	2	19 E JOSEPH ST.	
MOLINARI, CHARLES & SONS INC	0018	25	6		00024400		4A	MAPLE & MOONACHIE RD	
MONTI, EDMOND F & ROBYN	0008	11	3		00010100	08459 00399	2	16 BRUNO ST	

TAXING DISTRICT NO. 37 MOONACHIE

COUNTY NO. 02 BERGEN

NAME OF OWNER ADDITIONAL OWNERS	PAGE NO.	BLOCK NO.	LOT NO.	LOT QUALIF.	ACCOUNT NO.	DEED BOOK	DEED PAGE	CLASS	PROPERTY LOCATION	
MONTUFAR, GRACE	0042	54	2		00057800	09379	00182	2	190 MOONACHIE RD	
MOONACHI INVESTMENT LLC	0053	69	11.01		00073300	04403	00517	4A	34 GRAND ST	HM
MOONACHIE PROPERTIES, LLC	0054	71	1		00074900	08414	00564	4B	70 MOONACHIE AVE.	HM
MOONACHIE PROPERTY LLC	0009	12	10		00011700	05075	00868	4A	46 MOONACHIE RD	
MOONACHIE REALTY GRP C/O RODIA	0024	38	1	C0003		08785	00861	4B	185 MOONACHIE RD	HM
MOONACHIE REALTY GRP LLC C/O RODIA	0024	38	1	C0002	00032900	09609	00102	4B	175 MOONACHIE RD	
MORALES, BARBARA & JORGE	0028	42	16		00038400	09122	00940	2	43 DIAMOND WAY	
MORALES, JOSE	0003	5	6		00003600	02392	00692	1	UNION ST. (REAR)	
MORAN, MONSERRAT	0005	7	3		00006100	09286	00342	2	36 HENRY ST	
MORIN, JOHN & FRANCES	0036	47	14		00049100			2	3 JUBILEE PL	
MORRA, CHARLES & ANTONETTE	0028	42	21		00038900	00270	00561	2	33 DIAMOND WAY	
MPS HOLDINGS INCORPORATED	0019	28	1		00025800	02121	02190	4B	311 E PARK ST	HM
MULLER, PETER & SHERRY	0033	44	35		00045100	07978	00774	2	50 S JOSEPH ST	
MULTIPET REALTY LLC	0051	64.01	6		00069300	08304	00470	4B	265 W COMMERCIAL	HM
MULVANEY, JOSEPH T & ROSA M	0004	6	9.01		00004900	02984	02405	2	15 HENRY ST.	
MULVANEY, SHARON & DAVID	0007	8	1		00008600	03737	01165	2	36 W PARK ST	
MULVANEY, SHARON & DAVID B	0003	5	4		00003400	08620	00993	2	6 ALBERT PLACE	
MUNAYYER, EMANUEL & IKLAS	0058	75	1.07		00080200			2	31 OAK ST UNIT 7	HM
MUNIZ, ROLANDO & MARIA D	0015	18	13		00020600	02341	01684	2	24 RAMELLA AVE	
MUNTASER, WAIL AL	0040	52	8		00054800	04920	01304	2	5 SOVA PL	
MURADIAN & BOBELIAN NJ LLC	0054	71	2		00075000	08222	00229	4B	6 WILLOW ST	HM
MURPHY, DEBRA	0034	46	13		00046600	09578	00141	2	24 JACKSON PL	
NAJJAR, AHLAM	0012	15	8.01		00015800	08600	00046	2	28 ALBERT ST	
NAKASHIMA, MASUMI & FUMIKO	0057	74	14		00078600	08740	00463	2	14 OAK ST	HM
NAKRANI, IRAG & DIVYA	0031	44	13		00042900	02172	02493	2	43 EDSTAN DR	
NAPOLITANO, MARIA ETAL	0043	54	14		00059000	03497	01984	2	222 MOONACHIE RD	
NEW CREST INC	0025	38	5.02		00033400	02931	00577	4B	100 CAROL PL	HM
NEW YORK MUTUAL TRADING, INC.	0052	67	2		00071500	07886	00966	4A	25 KNICKERBOCKER ROAD	HM
NOTO, ANTOINETTE & COSIMO & AMANDA	0028	42	11		00037900	05279	00759	2	53 DIAMOND WAY	
O&J REAL ESTATE LLC	0020	30.01	7.01		00027200	04252	01927	2	341 MAPLE ST	
O'HARE, LIAM G	0008	11	2		00010000	08693	00563	2	14 BRUNO ST	
O'NEILL, JAMES & JANET	0041	53	19		00057000			2	19 LINCOLN PL	
O'NEILL, PETER & MARYANN	0024	37	6		00032200			2	322 MAPLE ST	HM
O'REILLY, KENNETH & NOREEN	0005	7	4		00006200			2	34 HENRY ST	
OCAMPO, CARLOS & VARGAS, MARIA E	0029	42.01	6		00039600	05027	00193	2	10 JUBILEE PL	
OLIVARES, PEDRO R & MELISSA D	0006	7	8.01		00006800	01803	01578	2	26 HENRY ST	
ONE TWELVE CORP C/O MANDLEBAUM & M.	0002	3	10		00001900			4B	62 JOSEPH ST	
OROZCO, CARMEN	0059	75	7.02		00081000	08752	00103	2	10 ANDERSON AVE	HM
OVERNITE TRANSPORTATION CO	0047	57	8		00065000			4B	280 MOONACHIE AVE	
PADIN, MICHAEL	0035	46	24		00047700	03488	01039	2	2 JACKSON PL	
PADLA LLC	0054	70	6.02		00074100	09075	00122	4B	1 ANDERSON AVE	HM
PALACIOS, MARIA & SANTIAGO, SADRACH	0011	14	3		00014100	04586	01634	2	67 MOONACHIE RD	
PALMIERI, MICHELE & HUFFIN, DAQUAN	0038	49	14		00051900	03951	01327	2	1 ROOSEVELT PL	
PALMIERI, ANTHONY & KELLY	0040	53	3		00055400	04031	00994	2	32A EDSTAN DR	
PALMIERI, LEOPOLDO & MARIANNA	0044	54	29		00060500			2	21 EDSTAN DR	
PAN CHEMICAL	0048	58	1		00065700			1	117 MOONACHIE AVE	
PANACHINO, ROBERT	0041	53	18		00056900			2	17 LINCOLN PL	
PANCHAL(ETALS), NAGIN M	0029	42.01	1		00039100	08560	00657	2	57 JACKSON PL	
PANCHAL, BALKRISHNA S. & MANJULA B.	0033	46	2		00045500	07951	00230	2	46 JACKSON PL	
PANCHAL, KAMAL C & NITA K	0033	46	6		00045900			2	38 JACKSON PLACE	
PANCHAL, KIRAN S. & GITA	0035	47	1		00047800	07940	00399	2	30 LINCOLN PL	
PANCHAL, RAJAL	0028	42	10		00037800	01344	02486	2	55 DIAMOND WAY	
PANDORF, WILLIAM & ROSANNA	0006	7	15		00007700	08266	00431	2	14 HENRY ST	
PANDYA, PARESHKUMAR & URVI	0047	56	4		00064200	00386	02096	2	3 WASHINGTON PL	
PANSINI, MICHAEL A. (ETAL)	0036	47	12		00048900	07851	00655	2	7 JUBILEE PL	
PANSINI, PATRICK & MARIA	0005	7	6.02		00006600			2	28 HENRY ST.	
PANZERA INVEST/UNITY BANK	0023	37	2.01		00031700	01740	02333	4B	141 MOONACHIE RD	HM
PARKER, MARY ELLEN	0046	56	2		00064000			2	4 EDSTAN DR	
PASCULLI, CARMELA	0036	48	4		00049500	09258	00387	2	2 ROOSEVELT PL	
PASQUALE (ETALS), GIACOMO	0013	16	6		00017300	08429	00647	2	86 BRUNO ST	
PATEL(ETC), DHARMESHKUMAR C	0017	24	10		00023300	00951	00787	2	1 MOLINARI ST	
PATEL, ASHWIN D & DIPIKA	0035	47	7		00048400	00189	00195	2	31 JACKSON PL	
PATEL, CHAMPAKBHA R	0011	14	1.02		00013900	01662	01222	2	54 MOONACHIE RD	
PATEL, DHARMESHKUMAR & SNEHALBAHEN	0017	24	9		00023200			1	1 MOLINARI ST	
PATEL, HARSHADKUMAR KIRITBHAI ETAL	0019	26	8		00025200	05521	00524	2	7 MOLINARI ST	
PATEL, HIRENKUMAR & MASUM	0032	44	18		00043400	00911	01811	2	53 EDSTAN DR	
PATEL, JIGNESH	0024	37	9		00032500	05227	00899	2	310 MAPLE ST	HM
PATEL, KANUBHAI R & PRATIBHABEN K	0008	9	10		00009700	08213	00411	2	7 ALBERT ST	

TAXING DISTRICT NO. 37 MOONACHIE

COUNTY NO. 02 BERGEN

NAME OF OWNER ADDITIONAL OWNERS	PAGE NO.	BLOCK NO.	LOT NO.	LOT QUALIF.	ACCOUNT NO.	DEED BOOK	DEED PAGE	CLASS	PROPERTY LOCATION
PATEL, MANOJKUMAR & ARUNABEN	0048	57	12.04			05439	00362	2	4 SOVA PLACE
PATEL, MAULIKKAMAR D & NIDHI P	0030	43	13		00041000	02115	00632	2	44 EDSTAN DR
PATEL, N & J	0045	54	44		00062000			2	39 EDSTAN DR
PATEL, NISARG & ARPITA	0028	42	9		00037700	05118	01719	2	57 DIAMOND WAY
PATEL, PAYAL & VIPUL	0040	53	4		00055500	04558	00238	2	30A EDSTAN DR
PATEL, RAKESHKUMAR D ETALS	0018	24	12		00023500	02187	01527	2	218 E PARK ST
PATEL, RAMESHBHAI & MINAXI	0006	7	16.02		00007900	03490	01437	2	8A HENRY ST
PATEL, RAVI	0041	53	10		00056100	00308	00974	2	2 JEFFERSON PL
PATEL, VISHNU & PRAMODINI	0033	46	5		00045800			2	40 JACKSON PL
PATEL, BHUMIT & JAHNVI	0006	7	13		00007500	04572	01638	2	16A HENRY ST
PATEL, HARISHKUMAR H & SHREYABEN H	0003	6	1		00003800	03615	00909	2	41 HENRY ST
PATUNAS, MATTHEW & CHRISTINA	0022	30.03	30		00029600	05404	01753	2	65 E JOSEPH ST HM
PEARCE, JOHN F. & ANNA L.	0013	16	7		00017400			2	76 FREDERICK ST
PEIPER, ROBERT & LORRAINE	0033	44	34		00045000			2	10 S JOSEPH ST
PENA, JOSE F & JACQUELINE	0029	42.01	3		00039300	08485	00201	2	50 DIAMOND WAY
PERAINO IV, JOSEPH	0059	75	15		00081800	02468	00989	2	34 BERGER ST. HM
PERALTA, CARLOS	0057	74	18.02		00079200	09564	00434	2	17 OAK ST HM
PERALTA, LUCIA ETALS	0043	54	16		00059200	02091	01891	2	226 MOONACHIE RD HM
PEREZ, ALEXANDER ETAL	0059	75	12		00081500	03291	00745	2	18 BERGER ST HM
PEREZ, LUIS A & MARTHA G	0017	24	5		00022800	09012	00056	2	23 RAMELLA AVE
PEREZ, MARIO A & SILVIA E	0027	41	6		00036800	03110	00702	2	37 JOSEPH ST
PEREZ, NANCY J	0030	43	11		00040800	08786	00926	2	48 EDSTAN DR
PEREZ, RICAR	0015	18	12		00020500	04109	01779	2	20 RAMELLA AVE
PEREZ, RODOLFO & ROSA	0020	30.01	2		00026700			2	371 MAPLE ST HM
PEREZ, RODOLFO JR. & ROSA	0020	30.01	9		00027500	08080	00547	2	333 MAPLE ST
PETER, EUNICE	0030	43	7		00040400	05443	01316	2	56 EDSTAN DR
PETERSON, MILDRED & PETER	0001	3	2		00001000	07969	00376	2	WILLIAM ST & W PK
PETRELLA, RUDOLPH	0016	18	20.01		00021200	08782	00403	2	33 RAMELLA AVE
PETRUZZELLA, ILARIONE & FAUSTINA	0057	74	18.01		00079100			2	30 OAK STREET
PETRUZZELLA, PATRICIA	0010	12	17		00012400	05323	01244	2	1 BRUNO ST
PETRUZZELLA, PANTALEO, FAUSTINA & VITO	0021	30.01	13		00027900	07835	00309	2	33 E JOSEPH ST
PEZZILLO, RONALD B & ELIZABETH	0046	56	3		00064100			2	1 WASHINGTON PL
PICCINICH, G & TARABOCCHIA T	0021	30.02	25		00029100			2	40 E JOSEPH ST HM
PICCIRILLO, MICHAEL & COVENEY, MAUREEN	0057	74	16.01		00078800	08456	00030	2	20 OAK ST HM
PICHAUDO, DINA MARIE ETAL	0010	13	2		00012600	05444	00259	2	34 BRUNO ST
PICHEO, JOSEPH & NANCY	0020	30.01	12		00027800			2	31 E JOSEPH ST
PIRETRA REALTY LLC	0053	68	1		00072300	03887	01302	4B	2 ANDERSON AVE HM
PIZZUTO, JOSEPH	0011	14	8		00014800	08121	00790	2	33 BRUNO ST
PK HOLDINGS MOONACHIE LLC	0050	62	9		00068300	09122	00579	4B	120 MOONACHIE AVE HM
PLEASANT HILL PROPERTIES LLC	0049	60	8		00066700	03129	00743	4B	140 W COMMERCIAL HM
PORT OF N Y AUTHORITY	0059	76	1.02		00082100			15F	MOONACHIE AVE HM
PORT OF NEW YORK AUTHORITY	0056	73	8		00077100			15F	36 UNION ST
PORT OF NY AUTHORITY	0033	45	1		00045300			15F	RED NECK AVE
PRADO-BEDOYA, CARLOS & CASTRO, KELLY	0040	52	9		00054900	04343	01830	2	7 SOVA PL
PRETKO, MICHAEL LEONARD	0033	46	1		00045400	09403	00456	2	48 JACKSON PL
PROLOGIS-EXCHANGE NJ 2002 LLC	0050	64.01	4		00069100	04860	00536	4B	9 CAESAR PL HM
PSIF CAESAR PLACE LLC	0050	64.01	1		00068800	04911	00164	4B	1 CAESAR PL. HM
PUCCIARELLI, PASQUALE & ROSALIE	0027	42	5		00037300	07771	00084	2	58 JACKSON PL
RAIMONDO, JOSEPH J & JOYCE G	0044	54	26		00060200			2	15 EDSTAN DR
RATTO, GIUSEPPE & ANNA	0056	73	7.01		00076600			2	24 UNION ST HM
RAZZAK, SHAHRYAR & AHMAD, KOMAL NAZIR	0004	6	3		00004000	02954	00282	2	37 HENRY ST
REALTY ASSOC FUND/C/O LINK LOGISTIC	0052	66	1		00070700	03518	00248	4B	195 ANDERSON AVE HM
REINER, SEAN P & ALTIZIO, MARIA P	0046	55	8		00063200	02228	02146	2	4 WASHINGTON PL
RESSA, DOMINICK & ANNA & RESSA, NICH.	0018	25	1.01		00023800			4A	80 MOONACHIE ROAD
REYES, MARIA VICTORIA ETAL	0012	15	8.06		00016300	03307	01983	2	45 ALBERT ST
RIBAUDO, GIUSEPPE & ANGELA	0007	9	5.01		00009100	02637	01502	2	31 FREDERICK ST
RICARDO, XENIA	0042	54	7		00058300	08348	00345	2	208 MOONACHIE RD
RIPLEY, GIOVANNY & RODRIGUEZ, WANDA	0035	47	5		00048200	04927	01523	2	8 MAVUS PL
RIZAEV, MARUF	0004	6	11		00005200	03451	01524	2	9 HENRY ST
RIZZO, MICHAEL & FRANCES	0011	14	7.03		00014700			2	41 BRUNO ST
ROA, MARINO	0037	49	3		00050800	02266	00954	2	18 LINCOLN PL
ROBERT L CRAIG SCHOOL	0003	5	3		00003300			15A	20 WEST PARK ST
ROCKY & BULLWINKLE HOLDINGS, LLC	0052	66	8.01		00071300	08656	00806	4B	65 ANDERSON AVE HM
RODRIGUEZ, MARTHA & ROSADO, RAFAEL	0029	43	3		00040000	05375	01135	2	64 EDSTAN DR
ROMANO III, MICHAEL	0041	53	11		00056200	04905	01996	2	4 JEFFERSON PL
ROMANO-SANGER, MICHELE ETAL	0020	30.01	11		00027700	05530	00277	2	27 E JOSEPH ST
ROSARIO-MERCEDES, FELIX R ETALS	0040	53	6		00055700	03051	01453	2	26A EDSTAN DR
ROSE, JOSEPH	0004	6	4		00004100	05251	00678	2	35 HENRY ST

## TAXING DISTRICT NO. 37 MOONACHIE

## COUNTY NO. 02 BERGEN

NAME OF OWNER ADDITIONAL OWNERS	PAGE NO.	BLOCK NO.	LOT NO.	LOT QUALIF.	ACCOUNT NO.	DEED BOOK PAGE	CLASS	PROPERTY LOCATION
ROSE, LYNN	0041	53	14		00056500	08453 00301	2	9 LINCOLN PL
ROSE, ROBERT W	0058	75	4		00080600	08502 00466	15F	21 OAK ST HM
ROSS, JOHN	0053	69	6		00072900	08025 00577	2	52 GRAND ST HM
ROSSI, LOUIS G & JOANN S	0013	15	9		00016500	00870 00491	2	35 PARK ST
ROT WOODS LLC	0019	27	3		00025600	00763 01946	4B	307 E PARK ST
RUPPERT, RONALD M ETALS/TRSTES	0039	51	1		00053400	05311 00545	2	8 SOVA PL
RUSSO STATE ST ATTN CINTHYA SALTOS	0016	23	1		00021900	00578 00515	1	STATE ST HM
RUSSO STATE ST ATTN CINTHYA SALTOS	0017	23	3		00022100	00578 00515	1	MOONACHIE AVE & RT 17
RYDER TRUCK RENTAL LOC 0866	0049	61	1		00066800	08084 00001	4B	119 MOONACHIE AVE HM
S & L ZEPPETELLI, INC.	0024	38	3		00033100	08498 00086	4B	191 MOONACHIE RD HM
SAAD, MANAL	0009	12	7		00011400	05398 00493	2	32 MOONACHIE RD
SAFWAT, TADROUS & PILAR TRUSTEES	0003	5	2.02		00003200	05001 01639	1	31A DANIEL STREET
SALAMA, SHADDY A	0024	37	10		00032600	02888 01740	2	259 MAPLE ST HM
SALDARRIAGA, JAVIER	0056	73	7.05		00077000	03226 00198	2	2 UNION ST HM
SALLUSTIO, PANTALEO & MARIANNA	0010	13	6		00013000	08496 00125	2	48 BRUNO ST
SANGUESA, NINON	0057	74	8		00078000	08189 00851	1	7 UNION ST HM
SANGUESA, NINON	0057	74	9		00078100		2	9 UNION ST HM
SANGUESA, NINON	0057	74	10		00078200		2	7 UNION ST HM
SANTI, MARGARET J	0035	47	10		00048700	00129 00904	2	11 JUBILEE PL
SANTIAGO, JOSEPH & STELLA	0034	46	16		00046900	02122 01333	2	18 JACKSON PL
SANTORO, THOMAS A. & CARMEN E.	0006	7	11.02		00007300	08152 00438	2	20A HENRY ST
SANYAL, SUPRIYA	0009	12	4.01		00011000		2	16 MOONACHIE RD
SARAMA, HAMDI AHMAD	0041	53	16		00056700	05354 01776	2	13 LINCOLN PL
SARKAR, ELIAS A & MAJDA	0020	30.01	7.02		00027300		2	349 MAPLE ST
SARMIENTO, JOSE V & GLORIA Y CIFUENTES	0030	43	12		00040900	03798 00537	2	46 EDSTAN DR
SARTA, MARCELO (ETAL)	0019	26	4		00024800	01668 02386	2	211 E PARK ST
SCARDIGNO, MARIA ETAL	0045	54	48		00062400	04871 01542	2	188 MOONACHIE ROAD
SCARPA, MARK & VICTORIA	0041	53	7		00055800		2	24A EDSTAN DR
SCHUEER, DEREK & TRICIA	0017	24	6		00022900	02925 01307	2	25 RAMELLA AVE.
SCHIPILLITI, ROQUE ETAL	0011	14	5		00014300	05391 01370	2	79 MOONACHIE RD
SCHIRO, NICHOLAS & JOANN	0018	24	13		00023600	01276 00078	2	210 E PARK ST
SCOLARO, MARY W	0010	13	8		00013200	09446 00263	2	12 W. PARK ST
SCOTT, JANE A	0012	15	8.03		00016000	02787 00720	2	39 ALBERT ST
SDNDC INC	0036	48	1		00049200	03067 01082	2	28 LINCOLN PL
SDNDC INC	0042	53	23		00057400	02907 01623	2	27 LINCOLN PL
SEGUIN, IRMA N ETAL	0013	16	4		00017100	03666 00777	2	87 BRUNO ST
SEIDEN R.E. 200 L.L.C.	0025	38	7		00033700	08196 00278	4A	200 CAROL PL HM
SEIDEN, STEPHEN & MARK, & NEWMAN, P.	0025	38	6		00033600		4B	150 CAROL PL HM
SELLE, JASON CHRISTOPHER & LISA MARIE	0012	15	8.04		00016100	04903 00458	2	41 ALBERT ST
SERAFIN, JOHN & JANE	0037	49	10		00051500	09446 00335	2	19 JACKSON PL
SEXTON, MARIA & GEORGE	0040	52	5		00054500	09062 00448	2	2 LINCOLN PL
SEXTON, PAUL & DANA	0006	7	10		00007100	09448 00268	2	22 HENRY ST
SEXTON, GEORGE & MARIE	0030	43	14		00041100	07964 00076	2	42 EDSTAN DR
SGA INVESTMENTS, L.L.C.	0051	65	4.01		00070100	08369 00486	4B	101 MOONACHIE AV HM
SHAH, HEMANT ETALS	0009	12	4.02		00011100	02213 00795	2	20 MOONACHIE RD
SHAH, RAJIV	0007	7	17.02		00008100	02446 02174	2	10A HENRY ST
SHAKYA, SAGAR & SHASHIKALA	0042	54	8		00058400	01823 00458	2	210 MOONACHIE RD
SHIRSAT, KETAN LAXMAN & VAISHALI	0057	74	17		00079000	02346 01112	2	28 OAK ST HM
SHRESTHA, BIGYAN	0010	13	4		00012800	02455 00995	2	44 BRUNO ST
SHRESTHA, PROCIA	0007	9	1		00008700	01826 00855	2	8 FREDERICK ST
SIERRA, EDWARD & NEREIDA	0028	42	12		00038000	09083 00380	2	51 DIAMOND WAY
SIGUENCIA, LIGIA	0031	44	10		00042600	09461 00350	2	16 ROONEY PL
SILVERA, ROBERTO & AMELIA & ALEXANDER	0059	75	7.01		00080900	03536 01157	2	8 ANDERSON AVE HM
SILVESTRE, CARLOS RODRIGUEZ ETAL	0018	26	2		00024600	04996 00865	2	219 E PARK ST
SIMPSON, WESLEY	0038	50	3		00052200	09369 00169	2	12 LINCOLN PL
SINGH GHOTRA, PARVINDER	0009	12	12		00011900	02739 02471	2	25 BRUNO ST
SINGH, DALJIT & KAUR, RAJINDER	0004	6	8.02		00004600	02991 02191	2	23 HENRY ST.
SINGH, RAVINA & BALWINDER	0043	54	18		00059400	00536 00106	2	230 MOONACHIE RD
SINGH, SUKHJINDER, JASWINDER, ETALS	0043	54	22		00059800	02596 02375	2	7 EDSTAN DR
SINGH, GURPREET & KAUR, MANINDER	0040	53	5		00055600	04559 00743	2	28A EDSTAN DR
SINISI, FRANK & PACITA	0027	42	6		00037400		2	60 JACKSON PL
SKCP ENTERPRISES, LLC, C/O HAT ZONE	0023	31	11		00031400	08649 00323	4B	10 STATE STREET
SMITH, FRANKLIN & CONCETTA	0056	74	3		00077500		15F	31 UNION ST HM
SMITH, TARA M & STEPEHN M	0020	30.01	8		00027400	02858 01346	2	337 MAPLE ST
SNYDER, MICHELE	0058	75	1.03		00079800	04852 00282	2	31 OAK ST UNIT 3 HM
SOHAIL, RAFIQUE & SHAZIA	0006	7	8.02		00006900	04941 01100	2	26A HENRY ST
SOS1031 PROPERTIES 109 LLC	0052	66	7		00071200	09005 00115	4B	469 W. COMMERCIAL AVE HM
SPADAVECCHIA RONALD J	0004	6	8.04		00004800	04804 01979	2	27 HENRY ST



TAXING DISTRICT NO. 37 MOONACHIE

COUNTY NO. 02 BERGEN

NAME OF OWNER ADDITIONAL OWNERS	PAGE NO.	BLOCK NO.	LOT NO.	LOT QUALIF.	ACCOUNT NO.	DEED BOOK PAGE	CLASS	PROPERTY LOCATION
SPADAVECCHIA, RONALD J & LAUREL L	0004	6	8.03		00004700	08728 00333	2	21 HENRY ST.
SPG 1 GRAPHIC PL LLC	0016	19	1		00021400	04850 01701	4A	PARK ST & GRAPHIC PL
SPG 11 GRAPHIC PL LLC	0016	19	2		00021500	04850 01712	4B	11 GRAPHIC PL
STANILAND, ALYSSA	0056	74	2		00077400	05470 00776	2	33 UNION ST HM
STRUNCK, BRUCE E & LESLIE	0035	46	23		00047600	08476 00492	2	4 JACKSON PL
SULKA, ALBERTA & EVEREST	0014	17	7.01		00018800	03594 01591	2	74 BRUNO ST
SULLIVAN, MARC A & MCGINLEY, SIOBHAN	0012	15	6		00015600	04101 01644	2	71 FREDERICK ST
SUN PROPERTY HOLDINGS LLC	0001	2	4		00000600	09462 00313	4A	140 REDNECK AVE
SURAK, BRUCE & KAREN	0006	7	9		00007000	08272 00833	2	24 HENRY ST
SWS MOONACHIE ASSOCIATES	0027	41	2		00036400		4B	100 REDNECK AVE
SW24 CAPITAL LLC	0055	72	1		00075200	01384 00364	4B	65 MOONACHIE AVE HM
SYED, RAHMAN & KAMRAN ETALS	0037	49	4		00050900	02774 00386	2	2 MONTE PL
TABARES, JUAN P & MERCY V	0018	25	5		00024300	02691 01062	2	8 MOLINARI ST
TAGUCHI & CO LTD	0026	39	8.01		00035300	05495 00090	4B	245 MOONACHIE ROAD HM
TANOUS, MICHAEL M	0002	3	5		00001600	04248 01910	2	61 JOSEPH ST
TARABOCCHIA, JOACHIM	0022	30.03	28		00029400	04066 01962	2	61 E JOSEPH ST HM
TARGI, ANIELLO & ANNA	0028	42	13		00038100		2	49 DIAMOND WAY
TARTARI, STELA & LEGRETA, FADJON	0002	4	7		00002500	03207 00391	2	3 TERESA COURT
TEACHERS INS & ANNUITY ASSOC OF AM	0001	3	1		00000900	02203 01219	4B	1 OXFORD DRIVE
TEIXEIRA, SUSANNA BAZZARELLI	0038	50	9		00052800	02523 00277	2	11 JACKSON PL
TELESMANIC, JAMES & CINDY	0031	44	11		00042700	08080 00478	2	14 ROONEY PL
TERMINAL CONSTRUCTION CORPORATION	0051	65	10		00070600		1	59 ROMEO ST HM
TESTINO, MATTEO & FANNY E.	0004	6	8.05			08964 00220	2	19 HENRY STREET
THACH (ETAL), LYNNE	0037	49	9		00051400	01407 00721	2	17 JACKSON PL
THAKER, SHAMIK H	0001	3	3.03			02325 00498	2	24 ALBERT ST
THE JABADO FAMILY HOLDINGS LLC	0049	62	3		00067800	05416 01671	4A	110 MOONACHIE AVE HM
THE PORT AUTHORITY OF NY & NJ	0059	76	1.01		00082000		15F	MOONACHIE AVE HM
THEODORE, NICHOLAS	0037	48	13		00050400	09215 00367	2	3 MAVUS PL
THOMAS, RONALD W. & JANE	0020	30.01	6		00027100		2	351 MAPLE ST
THOMSON, JOYCE C/O JOHN	0044	54	37		00061300		2	37A EDSTAN DR
TIESI, FRANK JR	0044	54	35		00061100	08621 00507	2	33A EDSTAN DR
TOBE, HIROSHI & MAMI	0040	52	10		00055000	09149 00005	2	3 SEDITA PL
TOGNELLA, RAYMOND LOUIS & MICHELE	0044	54	24		00060000		2	11 EDSTAN DR
TORSIELLO, ROCCO & ROSEANN	0059	75	11		00081400	08476 00714	2	16 BERGER ST HM
TOSSANO, SALVATORE & MAUREEN	0040	53	1		00055200		2	1 TRUMAN PL
TOZZINI, ANTHONY & DENISE & JOSEPH	0030	43	10		00040700	04730 00461	2	50 EDSTAN DR
TRANO, LUCY	0003	4	10		00002800	02437 00226	2	9 TERESA COURT
TRANSCONTINENTAL GAS P LINE	0001	GAS	VAR		00000100		4A	3100 TRAVIS ST HM
TRECAMAR, INC	0031	44	5		00042100		4A	145 MOONACHIE RD
TRIPODI, ROSARIO & TERESA	0029	42	22		00039000		2	31 DIAMOND WAY
TTOO LLC	0048	60	6		00066500	04148 00067	4B	110 W COMMERCIAL HM
TTOO LLC	0049	60	7		00066600	02902 02422	4B	120 W COMMERCIAL HM
TUBITO, NICK & MARIA	0031	44	8		00042400		2	24 ROONEY PL
TUCCI (TRSTE), THOMAS	0019	29	2.01		00026100	01385 00097	2	343 MAPLE STREET
TUCCI, PATRICIA & JESSE	0034	46	18		00047100	04816 01733	2	14 JACKSON PL
TUFENKIAN WAREHOUSE LLC	0023	31	7		00031100	02530 01578	4B	20 CAPITOL DRIVE
TULLO, NICOLO & CRESCENZA	0036	47	11		00048800		2	9 JUBILEE PL
TUNCEROGLU, HASAN & NECMIYE	0019	29	2.03		00026300	00568 01500	2	345 MAPLE ST
TURRO, STEPHEN	0043	54	13		00058900	02254 00881	2	220 MOONACHIE RD
UHLES, JAMIE LYNN	0034	46	14		00046700	00705 01537	2	22 JACKSON PL
UNIQUE EVENT CENTER LLC	0011	14	1.01		00013800	05407 01632	4A	50 MOONACHIE RD
URGILEZ-NARANJO, FROILAN F ETAL	0056	73	7.02		00076700	03554 00997	2	8 UNION ST HM
URIBE, LINA M PALACIO & ROA JR, MARINO	0037	49	2		00050700	04800 01910	2	20 LINCOLN PL
V & V LEASING	0052	67	7		00072000		4B	320 W COMMERCIAL H HM
VACCARO, DAVID & DONNA M.	0032	44	26		00044200	08013 00690	2	25 JOSEPH ST
VACCARO, LORETTA C ETALS	0029	42.01	4		00039400	05294 00106	2	46 DIAMOND WAY
VALENTIN, MILTON	0041	53	9		00056000		2	20 EDSTAN DR
VALIENTE, OSCAR & EVELYN	0015	18	10.01		00020200	08518 00059	2	10 RAMELLA AVE
VALLADOLID, CLIDER A	0004	6	5		00004200	03737 01371	2	33 HENRY ST
VALLEY NATIONAL BANK	0047	57	5		00064800	08544 00522	4A	199 MOONACHIE RD
VALLEY NATIONAL BK	0047	57	4		00064700	08544 00522	4A	MOONACHIE RD
VAN DER HOFF, GLEN A. & MARY K.	0012	15	3.01		00015200		2	42 FREDERICK ST
VAN SADERS, MARY	0013	16	1		00016600	07854 00571	2	69 BRUNO ST
VANGUARD ASSOCIATES	0049	62	2		00067700		4A	113 MOONACHIE AVE HM
VENTURA, MELKYS ETAL	0056	74	5		00077700	05077 01374	2	23 UNION ST HM
VERGARA, SOFIA & JIMENEZ, KEVIN	0020	30.01	4		00026900	04986 01294	2	357 MAPLE ST HM
VERZOSA, CONRAD & LITICIA	0043	54	12		00058800		2	218 MOONACHIE RD
VICCHIO, MARIO & PATRICIA	0042	53	25		00057600	05481 00537	2	3 TRUMAN PL

## TAXING DISTRICT NO. 37 MOONACHIE

## COUNTY NO. 02 BERGEN

NAME OF OWNER ADDITIONAL OWNERS	PAGE NO.	BLOCK NO.	LOT NO.	LOT QUALIF.	ACCOUNT NO.	DEED BOOK PAGE	CLASS	PROPERTY LOCATION
VIGGIANO, MARYGRACE&PUCCIO,JOHN JR	0012	15	7		00015700	08966 00437	2	75 FREDERICK ST
VIKING 01 LLC	0003	5	2.01		00003100	03039 01365	2	32 DANIEL ST
VINOD TAPIAVALA	0031	44	6		00042200		4A	155 MOONACHIE ROAD
VK 235 MOONACHIE LLC	0026	40	3		00036100	04939 01114	4B	235 MOONACHIE RD HM
VLACANCICH, GIULIO & PASQUALINA	0022	30.03	29		00029500	07870 00391	2	63 E JOSEPH ST HM
VLACANCICH, PAUL & LAURA	0002	3	4.01		00001300	08141 00112	2	26 ALBERT ST
VO, HUAN	0012	15	3.02		00015300	08499 00799	2	44 FREDERICK ST
VOCATURO, JOSEPH & MELANIE	0013	16	10		00017700	08780 00656	2	55 FREDERICK ST
VOLODYMYR, LEUKHIN	0030	43	17		00041400	02943 00908	2	36 EDSTAN DR
W COMMERCIAL REALTY LLC	0052	67	1		00071400	00858 01770	4B	500 WEST COMMERCIAL HM
WADHWANI, KAMAL M & PREETI	0016	18	14		00020700	09327 00012	2	28 RAMELLA AVE
WALTERS-WIESENTHAL, LORI A ETAL	0038	50	1		00052000	02895 00768	2	16 LINCOLN PL
WANG,YONG YING	0017	24	4		00022700	03975 01567	2	19 RAMELLA AVE
WATSON, FLORIANE LILLY	0042	54	5		00058100		2	192 MOONACHIE RD
WD GROUP LLC	0032	44	25		00044100	03028 01906	2	27 JOSEPH ST
WEIDNER, EDWARD & MARY	0039	51	5		00053800	00017 01472	2	5 JACKSON PL.
WEIDNER, EDWARD & MARY E	0039	51	6		00053900	08293 00955	2	9 SEDITA PL.
WEIGELT, EDWARD O & DEBRA	0039	50	13		00053200		2	3 MONTE PL
WEISENTHAL, GEORGE J. & ELSIE	0036	48	9		00050000		2	25 JACKSON PL
WENDE, ZACHARY & JOSEFINA EMILIA	0010	13	12		00013600	05448 01674	2	19 FREDERICK ST
WENDE,JOHN R. & RITA	0020	30.01	5		00027000		2	353 MAPLE ST
WERDANN, GEORGE	0005	6	12		00005300	08047 00061	2	5 HENRY ST.
WESTERN,ANNA	0034	46	8		00046100		2	34 JACKSON PL
WHITTEMORE, SHIRLEY	0058	75	1.02		00079700	08692 00528	2	31 OAK STREET HM
WILINSKY,REBECCA	0006	7	7		00006700	04794 01520	2	18 HENRY ST
WILLISON, DAVID JOHN & DANIEL JAMES	0033	46	3		00045600	00542 01692	2	44 JACKSON PL
WOLCHKO, ANGELINA	0013	16	9		00017600	08012 00557	2	66 FREDERICK ST
WOODS, MALLORY J & BAEZ, ALEX	0018	24	14		00023700	04335 00847	2	206 E PARK ST
XAVIER II LLC	0049	61	8		00067500	03169 01197	4B	131 W. COMMERCIAL
YASHOUH,ANDREW J & GAMBINO, DANIELA	0013	16	2.01		00016700	04051 00590	2	75 BRUNO ST
YOON, DAVID & SON, NELLY	0036	48	5		00049600	04320 00791	2	4 ROOSEVELT PL
YOUHANA, HANY & ARIAS, ALEXANDRIA	0044	54	31		00060700	09369 00216	2	25 EDSTAN DR
YOUNAN, EMIL A & MOUNIRA	0021	30.01	22		00028800	01881 01854	2	57 E JOSEPH ST HM
YOUSSEF, NADER & NARIM	0045	54	47		00062300	08774 00068	2	186 MOONACHIE ROAD
ZHAO, XIAOLAN	0014	17	8		00019000	05352 00121	2	70 BRUNO ST
ZHAO, XIAOLAN	0058	75	2		00080300	05204 01465	2	24 OAK ST HM
ZUPANOVICH, VINCENT J & JAYE A	0046	56	1		00063900	01689 01114	2	2 EDSTAN DR
1 BARRET LLC NJ	0054	70	8		00074300	03689 01835	4B	1 BARRETT AVE HM
10 WILLOW PROPERTY LLC NJ	0054	71	3		00075100	03689 01882	4B	10 WILLOW ST HM
111M MOONACHIE LLC	0050	63	1.02		00068500	02558 01339	4B	111 MOONACHIE AVE HM
12 EMPIRE BOULEVARD LLC C/O GOLDBER	0025	39	3.01		00034400	08151 00323	4B	12 EMPIRE BLVD HM
12 MOONACHIE LLC	0009	12	3		00010900	04772 01184	2	12 MOONACHIE RD
13 JACKSON PL	0038	50	10		00052900	08153 00801	2	13 JACKSON PL
130 COMMERCIAL AVENUE LLC	0048	60	4		00066400	02343 01578	4B	130 W COMMERCIAL HM
140 STATE ST C/O MACYS TAX DEPT	0016	22	1		00021800	09618 00256	4B	140 STATE ST HM
146 W COMMERCIAL AVE INC	0048	59	1.01		00065800	00323 00757	4B	146 W COMMERCIAL HM
175 ANDERSON AVENUE LLC	0052	66	5.01		00070900	03227 01033	4B	175 ANDERSON AVE HM
2 MAVUS PLACE LLC	0035	47	2		00047900	03156 01047	2	2 MAVUS PL
2 W COMMERCIAL LLC NJ	0048	60	1		00066100	04258 00448	4B	2 W COMMERCIAL HM
20 KNICKERBOCKER LLC	0052	67	6		00071900	02331 00546	4B	20 KNICKERBOCKER RD HM
200 MOONACHIE REALTY LLC	0047	57	11.01		00065400	03518 00547	4B	200 MOONACHIE AVE
202 GARDEN STREET LLC	0003	5	5		00003500	01676 00204	1	28 W PARK ST
202 GARDEN STREET LLC	0014	17	1		00018100	01676 00200	4A	85 MOONACHIE RD
207 MOONACHIE RD/IRON MOUNTAIN	0025	38	5.03		00033500	01844 01033	4B	207 MOONACHIE RD HM
210 WEST COMMERCIAL LLC	0051	64.02	3		00069600	05275 01027	4B	210 W. COMMERCIAL H
250 UNION AVENUE, LLC	0001	1	1		00000200	08880 00109	4B	250 UNION AVE
28 ROONEY PLACE, LLC	0031	44	7		00042300	08459 00574	2	28 ROONEY PL
29A EDSTAN DRIVE LLC	0044	54	33		00060900	05251 01500	2	29A EDSTAN DR
3EP HOLDINGS LLC	0016	18	17.01		00021000	05270 01983	4B	300 E PARK ST
32 HENRY ST	0005	7	5.01		00006300	04556 00288	2	32 HENRY ST
342 MAPLE ST. HM	0023	37	1.02		00031600	03729 00876	2	342 MAPLE ST. HM
4 LINCOLN PL	0040	52	4		00054400	09005 00402	2	4 LINCOLN PL
40 HENRY STREET LLC	0005	7	2.01		00006000	04944 00664	2	40 HENRY ST
40 MOONACHIE ROAD LLC	0009	12	9		00011600	04019 00407	2	40 MOONACHIE RD
406 EAST 161 ST PROPERTIES LTD	0047	57	9		00065100	08580 00849	4A	270 MOONACHIE AVE
41 ROMEO STREET LLC	0053	69	5		00072800	05454 01891	4B	41 ROMEO ST HM
5 WILLOW ST LLC	0055	72	2		00075300	05077 01253	4B	5 WILLOW ST HM
50 GRAPHIC PLACE LLC	0016	18	16		00020900	01826 01064	4B	50 GRAPHIC PLACE

TAXING DISTRICT NO. 37 MOONACHIE

COUNTY NO. 02 BERGEN

NAME OF OWNER ADDITIONAL OWNERS	PAGE NO.	BLOCK NO.	LOT NO.	LOT QUALIF.	ACCOUNT NO.	-----DEED----- BOOK PAGE	-----PROPERTY----- CLASS LOCATION
52 MOONACHIE ROAD LLC NJ	0017	24	2.01		00022400	04027 01793	2 52 MOONACHIE ROAD
55 ANDERSON AVENUE, LLC	0053	68	2		00072400	08446 00818	4B 55 ANDERSON AVE HM
55 JACKSON PL	0029	42.01	7		00039700		2 55 JACKSON PL
55 KNICKERBOCKER CORP.	0052	67	3		00071600	07691 00826	4B 55 KNICKERBOCKER HM
59 GRAND STREET LLC	0053	70	4.01		00073700	02578 02386	4B 59 GRAND ST HM
65 WEST PARK LLC	0014	17	9		00019100	04002 01526	2 65 WEST PARK ST
7 CAPITOL, LLC	0023	31	9		00031300	09477 00149	4B 7 CAPITOL DRIVE HM
76 E JOSEPH LLC	0022	30.02	27		00029300	05439 01048	2 76 E JOSEPH
80 KNICKERBOCKER LLC	0052	67	5.01		00072100	05344 01357	4B 80 KICKERBOCKER RD. HM
87 MOONACHIE ROAD LLC	0014	17	2		00018200	04187 00806	4A 87 MOONACHIE RD
94 MOONACHIE AVE RE VENTURE LLC	0053	69	1		00072600	00544 02228	4A 99 ROMEO ST HM

TAXING DISTRICT NO. 37 MOONACHIE

COUNTY NO. 02 BERGEN

NAME OF OWNER ADDITIONAL OWNERS	PAGE NO.	BLOCK NO.	LOT NO.	LOT QUALIF.	ACCOUNT NO.	-----DEED----- BOOK PAGE	-----PROPERTY----- CLASS LOCATION
------------------------------------	-------------	--------------	------------	----------------	----------------	-----------------------------	--------------------------------------

VERIZON-NEW JERSEY/DUFF & PHELPS	0000	77	1		00082300		6A VARIOUS
----------------------------------	------	----	---	--	----------	--	------------



Block No. Lot No. Qualification Account No.	Land Dimensions Building Description Additional Lots Acreage	Prop. Class	Owner's Name Address City State Property Location	Billing Code Zip Code	Land Improvement Exemption Net Total	2025 Property Tax Special Dist	2025 Total Tax Deduction Net Tax	Amt.Billed 2025 1st Q 2nd Q Total	2nd Half 2025 3rd Q 4th Q Total	Preliminary 2026 Tax 1st Q 2nd Q Total
GAS VAR 00000100	.0000	4A	TRANSCONTINENTAL GAS P LINE PO BOX 2400-MD 46-4 TULSA, OK 3100 TRAVIS ST HM	74102-9984	0 2634900 2634900	4661138	4661138 00	1195010 1195009	1135619 1135500	1165300 1165300
1 1 00000200	40X280 1S CB .2571	4B	250 UNION AVENUE, LLC 250 UNION AVE MOONACHIE, NJ 250 UNION AVE	07074	141400 435700 577100	1020890	1020890 00	246552 246551	263987 263800	255200 255200
2 1 00000300	1.1AC 1.1000	4B	EVANS, EDWARD W TRSTE 707 KENNEDY DRE WASHINGTON TWP, NJ 152 REDNECK AVE	07676	616000 1427900 2043900	3615659	3615659 00	888500 888499	919360 919300	903900 903900
2 2 00000400	1.1AC 1SF 1.1000	4A	FORSgate INDUSTRIAL COMPLEX 400 HOLLISTER ROAD TETERBORO, NJ 146 REDNECK AVE	07608	621500 1749400 2370900	4194122	4194122 00	1027930 1027930	1069162 1069100	1048500 1048500
2 3 00000500	1.4AC 1SCB 1.4000	4B	LOHANA LLC 10 STATE ST MOONACHIE, NJ 142 REDNECK AVE	07074	742500 2384300 3126800	5531309	5531309 00	1395770 1395769	1369970 1369800	1382800 1382800
2 4 00000600	2.31 AC 2.3100	4A	SUN PROPERTY HOLDINGS LLC 60 OXFORD DRIVE MOONACHIE, NJ 140 REDNECK AVE	07074	1270500 4734200 6004700	10622314	10622314 00	2587306 2587305	2723903 2723800	2655600 2655600
2 7 00000700	1.2 ACRES 1SCB 1.2000	4B	FORSgate INDUSTRIAL COMPLEX 400 HOLLISTE ROAD TETERBORO, NJ 2 OXFORD DRIVE	07608	643500 2476800 3120300	5519811	5519811 00	1348882 1348881	1411048 1411000	1380000 1380000
2 8 00000800	1.2 ACRES 1SCB 1.2000	4B	FORSgate INDUSTRIAL COMPLEX 400 HOLLISTER ROAD TETERBORO, NJ 20 OXFORD DR	07608	671000 2841100 3512100	6212905	6212905 00	1518246 1518245	1588214 1588200	1553200 1553200
3 1 00000900	10.53 1SCB 10.5300	4B	TEACHERS INS & ANNUITY ASSOC OF AM 730 THIRD AVENUE NEW YORK, NY 1 OXFORD DRIVE	10017	5786000 23789300 29575300	52318706	52318706 00	12785307 12785306	13374093 13374000	13079700 13079700
3 2 00001000	64X150 1SF .2204	2	PETERSON, MILDRED & PETER 25 WEST PARK ST MOONACHIE, NJ WILLIAM ST & W PK	07074	195000 155600 350600	620211	620211 -25000	148445 148444	149222 149100	148800 148800
3 3.01 00001100	IRR 73 X 115 1SF .0000	2	ANDERSEN, ROY T & JOANNE 33 W PARK ST MOONACHIE, NJ 33 W. PARK ST	07074	234800 401800 636600	1126145	1126145 -25000	272292 272291	278362 278200	275300 275300
3 3.02 00001200	96.1 X 100 2SF .2206	2	ANASTASIO, THOMAS F 20 ALBERT ST MOONACHIE, NJ 20 ALBERT STREET	07074	227900 502100 730000	1291370	1291370 00	320129 320128	325613 325500	322800 322800
3 3.03 00001300	50X100 1148	2	THAKER, SHAMIK H 24 ALBERT STREET MOONACHIE, NJ 24 ALBERT ST	07074	229500 502700 732200	1295262	1295262 00	320494 320494	327174 327100	323800 323800
3 3.04 00001400	50 X 100 1148	2	ANDERSEN, ROY T & ANDERSEN, JOANNE 33 WEST PARK ST MOONACHIE, NJ 18 ALBERT STREET	07074	229500 450800 680300	1203451	1203451 00	297507 297507	304237 304200	300900 300900

56095700

99233293

00

50000

99183293

48704729

50478564

49591600

Block No. Lot No. Qualification Account No.	Land Dimensions Building Description Additional Lots Acreage	Prop. Class	Owner's Name Address City State Property Location	Billing Code Zip Code	Land Improvement Exemption Net Total	2025 Property Tax Special Dist	2025 Total Tax Deduction Net Tax	Amt.Billed 2025 1st Q 2nd Q Total	2nd Half 2025 3rd Q 4th Q Total	Preliminary 2026 Tax 1st Q 2nd Q Total
3 4.01 00001300	50X100 . .1148	2	VLACANCICH, PAUL & LAURA 26 ALBERT ST MOONACHIE, NJ 26 ALBERT ST	07074	229500 381000 610500	1079975	1079975 00 1079975	267345 267345 534690	272685 272600 545285	270000 270000 540000
3 4.02 00001400	50X100 . .1148	2	LOSCHIAVO, MARTO & FORTUNATA 34 ALBERT STREET MOONACHIE, NJ 34 ALBERT ST	07074	229500 436900 666400	1178862	1178862 00 1178862	291429 291429 582858	298004 298000 596004	294700 294700 589400
3 4.03 00001500	50X100 . .1148	2	FUGNITTI, ANTHONY & LENORE 42 ALBERT STREET MOONACHIE, NJ 42 ALBERT ST	07074	229500 422000 651500	1152504	1152504 00 1152504	285077 285076 570153	291251 291100 582351	288100 288100 576200
3 5 00001600	78X100 2SCB . .1791	2	TANOUS, MICHAEL M 61 JOSEPH ST MOONACHIE, NJ 61 JOSEPH ST	07074	234800 270300 505100	893522	893522 00 893522	220686 220685 441371	226151 226000 452151	223400 223400 446800
3 6 00001700	.2667 AC 1SBF . .2667	2	HOT, KEMAL & DERVISEVIC, MINELA 32 JOSEPH STREET MOONACHIE, NJ 32 JOSEPH ST	07074	231300 375000 606300	1072545	1072545 00 1072545	265152 265151 530303	271142 271100 542242	268100 268100 536200
3 9 00001800	2.5 ACRES 1SB . 2.5000	4B	ACRISON INC, NJ CORP. 20 EMPIRE BLVD MOONACHIE, NJ 52 JOSEPH ST	07074	1386000 6059600 7445600	13171266	13171266 00 13171266	3208186 3208186 6416372	3377494 3377400 6754894	3292800 3292800 6585600
3 10 00001900	2.4 ACRES 1SCB . 2.4000	4B	ONE TWELVE CORP C/O MANDLEBAUM & M. 80 MAIN ST WEST ORANGE, N.J. 62 JOSEPH ST	07052	1364000 4575700 5939700	10507329	10507329 00 10507329	2559337 2559337 5118674	2694355 2694300 5388655	2626800 2626800 5253600
4 1 00002000	25X100X106 1SF . .0000	2	LA GRASTA JR, MARIO PO BOX 2072 HOBOKEN, NJ 1 TERESA COURT	07030	227100 548500 775600	1372036	1372036 00 1372036	339049 339048 678097	347039 346900 693939	343000 343000 686000
4 2 00002100	5.62 1SCB . 5.6200	4B	FORSgate IND COMP 400 HOLLISTER ROAD TETERBORO, NJ 75 OXFORD DRIVE	07608	3091000 12461500 15552500	27512373	27512373 00 27512373	6689384 6689383 13378767	7066806 7066800 14133606	6878100 6878100 13756200
4 3 00002200	3.85 1SCB L4 3.8500	4B	FORSgate IND COMPLEX 400 HOLLISTER ROAD TETERBORO, NJ 65 OXFORD DR	07608	2117500 10143700 12261200	21690063	21690063 00 21690063	5283149 5283148 10566297	5561966 5561800 11123766	5422500 5422500 10845000
4 5 00002300	2.16 1SCB . 2.1600	4B	FORSgate VENTURES VI LLC 400 HOLLISTER ROAD TETERBORO, NJ 35 OXFORD DR	07608	1188000 6216300 7404300	13098207	13098207 00 13098207	3190409 3190408 6380817	3358790 3358600 6717390	3274600 3274600 6549200
4 6 00002400	0.462 AC. . .4620	15A	BOARD OF EDUCATION WILLIAMS & DANIEL ST. MOONACHIE, N.J. WILLIAMS STREET	07074	*EXEMPT*	00	00 00 00	00 00 00	00 00 00	00 00 00
4 7 00002500	75X100 . .1722	2	TARTARI, STELA & LEGRETA, FADJON 3 TERESA COURT MOONACHIE, NJ 3 TERESA COURT	07074	235100 647800 882900	1561850	1561850 00 1561850	385206 385205 770411	395739 395700 791439	390500 390500 781000
4 8 00002600	75X100 . .1722	2	ALMINTOSER, AMEEN 7 TERESA CT MOONACHIE, NJ 7 TERESA COURT	07074	212200 538100 750300	1327281	1327281 00 1327281	327167 327166 654333	336548 336400 672948	331800 331800 663600

54051900

95617813

00

00

95617813

46623143

48994670

47808800

Block No. Lot No. Qualification Account No.	Land Dimensions Building Description Additional Lots Acreage	Prop. Class	Owner's Name Address City State Property Location	Billing Code Zip Code	Land Improvement Exemption Net Total	2025 Property Tax Special Dist	2025 Total Tax Deduction Net Tax	Amt.Billed 2025 1st Q 2nd Q Total	2nd Half 2025 3rd Q 4th Q Total	Preliminary 2026 Tax 1st Q 2nd Q Total
4 9 00002700	75X100 .1722	2	BUSSANICH JR, JOHN 5 TERESA CT MOONACHIE, NJ 5 TERESA COURT	00660 07074	235100 569800 804900	1423868	1423868 00 1423868	352530 352530 705060	359408 359400 718808	356000 356000 712000
4 10 00002800	75X100 .1722	2	TRANO, LUCY 9 TERESA COURT MOONACHIE, NJ 9 TERESA COURT	07074	235100 534200 769300	1360892	1360892 00 1360892	336307 336306 672613	344179 344100 688279	340200 340200 680400
5 1.01 00002900	56X150 1SF .1928	2	GIAMMONA, GIUSEPPE 2 JACKSON PLACE MOONACHIE, NJ 8 DANIEL ST	07074	237200 304000 541200	957383	957383 00 957383	236406 236406 472812	242371 242200 484571	239300 239300 478600
5 1.02 00003000	50X150 .1722	2	GIAMMONA, SALVATORE 12 DANIEL STREET MOONACHIE, NJ 12 DANIEL ST	07074	235100 390900 626000	1107394	1107394 00 1107394	273926 273926 547852	279842 279700 559542	276800 276800 553600
5 2.01 00003100	50X150 2SF .1722	2	VIKING 01 LLC 12-23 ROOSEVELT PLACE FAIR LAWN, NJ 32 DANIEL ST	07410	235100 85000 320100	566257	566257 00 566257	140482 140482 280964	142693 142600 285293	141600 141600 283200
5 2.02 00003200	60X150 1SF .2066	1	SAFWAT, TADROUS & PILAR TRUSTEES 14 KENBROOK TERR KINNELON, NJ 31A DANIEL STREET	07405	238500 0 238500	421907	421907 00 421907	104882 104881 209763	106144 106000 212144	105500 105500 211000
5 3 00003300	8AC 1SB 8.0000	15A	ROBERT L CRAIG SCHOOL 20 WEST PARK ST MOONACHIE NJ 20 WEST PARK ST	07074	*EXEMPT*	00	00 00 00	00 00 00	00 00 00	00 00 00
5 4 00003400	15,834SF 1SF .0000	2	MULVANEY, SHARON & DAVID B 6 ALBERT PL MOONACHIE, NJ 6 ALBERT PLACE	00672 07074	370200 299500 669700	1184699	1184699 00 1184699	293166 293165 586331	299268 299100 598368	296200 296200 592400
5 5 00003500	5,391SF .0000	1	202 GARDEN STREET LLC 27 LINCOLN PLACE MOONACHIE, NJ 28 W PARK ST	07074	244100 0 244100	431813	431813 00 431813	107441 107441 214882	108531 108400 216931	108000 108000 216000
5 5.01 00003600	5,733SF .0000	2	MATHIS, SEAN C & DANIELLE C 27 LINCOLN PLACE MOONACHIE, NJ 30 W PARK ST	00660 07074	231100 633400 864500	1529301	1529301 00 1529301	378259 378259 756518	386483 386300 772783	382300 382300 764600
5 6 00003600	37X2.78X75 .0000	1	MORALES, JOSE 115 UNION AVE LITTLE FERRY, NJ UNION ST. (REAR)	07643	32500 0 32500	57493	57493 00 57493	14853 14852 29705	13988 13800 27788	14400 14400 28800
5 7 00003700	2.78X37X75 .0000	1	AYRES, EDWARD & JULIA 113 UNION AVE LITTLE FERRY, N.J. DANIEL ST.	00660 07643	11900 0 11900	21051	21051 00 21051	5439 5438 10877	5174 5000 10174	5300 5300 10600
6 1 00003800	IRR70X80 .0000	2	PATEL, HARISHKUMAR H & SHREYABEN H 41 HENRY ST MOONACHIE, NJ 41 HENRY ST	07074	233300 264200 497500	880078	880078 00 880078	217898 217897 435795	222183 222100 444283	220000 220000 440000
6 2 00003900	.1722 2SF .1722	2	BRATTOLI, COSMO & GIOVANNA 39 HENRY STREET MOONACHIE, N.J. 39 HENRY STREET	07074	235100 480900 716000	1266604	1266604 00 1266604	313411 313410 626821	319983 319800 639783	316700 316700 633400

6336200

11208740

00

00

11208740

5549993

5658747

5604600

Block No. Lot No. Qualification Account No.	Land Dimensions Building Description Additional Lots Acreage	Prop. Class	Owner's Name Address City State Property Location	Billing Code Zip Code	Land Improvement Exemption Net Total	2025 Property Tax Special Dist	2025 Total Tax Deduction Net Tax	Amt.Billed 2025 1st Q 2nd Q Total	2nd Half 2025 3rd Q 4th Q Total	Preliminary 2026 Tax 1st Q 2nd Q Total
6 3 00004000	50X150 1SF .1722	2	RAZZAK, SHAHRYAR & AHMAD, KOMAL NAZIR 7 MAPLE ST EDGEWATER, NJ 37 HENRY ST	07020	235100 559400 794500	1405471	1405471 00 1405471	347777 347777 695554	355017 354900 709917	351400 351400 702800
6 4 00004100	50X150 1SF .1722	2	ROSE, JOSEPH 35 HENRY ST MOONACHIE, NJ 35 HENRY ST	07074	235100 258600 493700	873355	873355 00 873355	216344 216344 432688	220367 220300 440667	218300 218300 436600
6 5 00004200	50X150 1SF .1722	2	VALLADOLID, CLIDER A 33 HENRY STREET MOONACHIE, NJ 33 HENRY ST	07074	235100 469000 704100	1245553	1245553 00 1245553	307881 307881 615762	314991 314800 629791	311400 311400 622800
6 6 00004300	75X150 1SF .2583	2	KING, JACK D & MARILOU 31 HENRY ST MOONACHIE, NJ 31 HENRY ST	07074	241900 175600 417500	738558	738558 00 738558	183212 183211 366423	186135 186000 372135	184600 184600 369200
6 7 00004400	75X150 1SF .2583	2	LAMANTEA, RUGGIERO & ANTONIA 29 HENRY ST MOONACHIE, NJ 29 HENRY ST	07074	241900 513600 755500	1336480	1336480 00 1336480	330366 330365 660731	337949 337800 675749	334100 334100 668200
6 8.01 00004500	50X150 2SF .1722	2	KAYA, SALIM 25 HENRY ST MOONACHIE, NJ 25 HENRY ST	07074	235100 239000 474100	838683	838683 00 838683	207204 207204 414408	212175 212100 424275	209700 209700 419400
6 8.02 00004600	50X150 1SF .1722	2	SINGH, DALJIT & KAUR, RAJINDER 23 HENRY ST MOONACHIE, NJ 23 HENRY ST.	07074	235100 568900 804000	1422276	1422276 00 1422276	351890 351890 703780	359296 359200 718496	355600 355600 711200
6 8.03 00004700	50X150 1SF .1722	2	SPADAVECCHIA, RONALD J & LAUREL L 21 HENRY ST MOONACHIE, NJ 21 HENRY ST.	00660 07074	235100 492800 727900	1287655	1287655 00 1287655	318666 318666 637332	325223 325100 650323	321900 321900 643800
6 8.04 00004800	50X150 1SF .1722	2	SPADAVECCHIA RONALD J 21 HENRY ST MOONACHIE, NJ 27 HENRY ST	07074	235100 482800 717900	1269965	1269965 00 1269965	314416 314416 628832	320633 320500 641133	317500 317500 635000
6 8.05 00004900	50X150 1SF .1722	2	TESTINO, MATTEO & FANNY E. 19 HENRY ST MOONACHIE, NJ 19 HENRY STREET	07074	261200 434200 695400	1230163	1230163 00 1230163	304545 304545 609090	310573 310500 621073	307500 307500 615000
6 9.01 00004900	50X150 1SB .1722	2	MULVANEY, JOSEPH T & ROSA M 15 HENRY ST MOONACHIE, NJ 15 HENRY ST.	07074	235100 281800 516900	914396	914396 00 914396	226352 226352 452704	230892 230800 461692	228600 228600 457200
6 9.02 00005000	50X150 1SF .1722	2	DETULLIO, MATTEO & MARIA 13 HENRY ST MOONACHIE, NJ 13 HENRY ST	07074	235100 275900 511000	903959 S1	903959 -25000 878959	217589 217588 435177	221982 221800 443782	219700 219700 439400
6 10 00005100	50X150 1SF .1722	2	GRANO, CARMELA 11 HENRY STREET MOONACHIE, N.J. 11 HENRY ST.	07074	235100 398700 633800	1121192	1121192 00 1121192	277399 277399 554798	283294 283100 566394	280300 280300 560600
6 11 00005200	60X150 1SF .2066	2	RIZAIEV, MARUF 9 HENRY STREET MOONACHIE, NJ 9 HENRY ST	07074	238500 376000 614500	1087051	1087051 00 1087051	269402 269401 538803	274148 274100 548248	271800 271800 543600

8860800

15674757

00

25000

15649757

7746082

7903675

7824800

Block No. Lot No. Qualification Account No.	Land Dimensions Building Description Additional Lots Acreage	Prop. Class	Owner's Name Address City State Property Location	Billing Code Zip Code	Land Improvement Exemption Net Total	2025 Property Tax Special Dist	2025 Total Tax Deduction Net Tax	Amt.Billed 2025 1st Q 2nd Q Total	2nd Half 2025 3rd Q 4th Q Total	Preliminary 2026 Tax 1st Q 2nd Q Total
6 12 00005300	60X150 1SB .2066	2	WERDANN, GEORGE 5 HENRY ST MOONACHIE, NJ 5 HENRY ST.	00114 07074	238500 270000 508500	899537	899537 00	223062 223062	226713 226700	224900 224900
6 13 00005400	L14,80X150 2S F .0000	2	CARRERO (ETALS), CELIA LISA 7 HENRY ST MOONACHIE, NJ 7 HENRY ST.	00114 07074	269500 416600 686100	1213711	1213711 00	300615 300614	306282 306200	303400 303400
6 15 00005500	50X150 2SF .1722	2	BASSANI, MELISSA 310 MARTIN ST RIVER VALE, NJ 3 HENRY ST	07675	235100 241100 476200	842398	842398 00	208712 208712	212574 212400	210600 210600
6 16 00005600	50X150 .1722	2	ALLERDINGS, RALPH & CLAUDETTE 1 HENRY ST MOONACHIE NJ 1 HENRY ST	07074	234400 222500 456900	808256 V1	808256 -25000	193459 193459	198238 198100	195800 195800
6 17 00005700	75X80 2SF .1377	2	MEZZINA, MARIA A & ETAL/TRSTE 28 DANIEL ST MOONACHIE, NJ 30 DANIEL ST	07074	231800 282500 514300	909797	909797 00	224616 224615	230366 230200	227400 227400
6 18 00005800	72X80 .1322	2	MEZZINA, MARIO & MARIA A. 28 DANIEL ST. MOONACHIE,N.J. 28 DANIEL ST.	07074	202400 335500 537900	951545 V1	951545 -25000	229380 229379	233986 233800	231600 231600
7 1 00005900	50X120 IRREG 1SF .0000	2	INOA,MIGUEL A 34 COLUMBUS AVE LITTLE FERRY,NJ 38 HENRY ST	07643	255700 293000 548700	970650	970650 00	239834 239833	245583 245400	242700 242700
7 2.01 00006000	.0000	2	40 HENRY STREET LLC 40 HENRY ST MOONACHIE,NJ 40 HENRY ST	07074	234400 299500 533900	944469	944469 00	233984 233984	238301 238200	236100 236100
7 3 00006100	50X250 1SF .2870	2	MORAN, MONSERRAT 36 HENRY ST MOONACHIE, NJ 36 HENRY ST	00660 07074	242700 462900 705600	1248206	1248206 00	309069 309069	315068 315000	312100 312100
7 4 00006200	50X250 1SF .2870	2	O'REILLY,KENNETH & NOREEN 34 HENRY ST MOONACHIE,N.J. 34 HENRY ST	07074	243000 266000 509000	900421	900421 00	222559 222559	227703 227600	225100 225100
7 5.01 00006300	75X125 .2152	2	32 HENRY ST 32 HENRY ST MOONACHIE,NJ 32 HENRY ST	07074	261200 184900 446100	789151	789151 00	195551 195550	199050 199000	197300 197300
7 5.02 00006400	75X125 .2152	15F	KING,DENNIS & SHEILA 32A HENRY ST MOONACHIE,N.J. 32A HENRY ST	00660 07074	*EXEMPT*	00	00 00 00	00 00 00	00 00 00	00 00 00
7 6.01 00006500	25X250X75 1SF .0000	2	CAPPELLUTI, ROSE & GERRY 30 HENRY STREET MOONACHIE, NJ 30 HENRY ST	07074	219700 609800 829500	1467386	1467386 00	362858 362858	370870 370800	366800 366800
7 6.02 00006600	50X100 .1148	2	PANSINI,PATRICK & MARIA 28 HENRY STREET MOONACHIE,N.J. 28 HENRY ST.	07074	229500 354200 583700	1032565 S1 V1	1032565 -50000	243192 243191	248182 248000	245600 245600

7336400

12978092

00

100000

12878092

6373776

6504316

6438800



Block No. Lot No. Qualification Account No.	Land Dimensions Building Description Additional Lots Acreage	Prop. Class	Owner's Name Address City State Property Location	Billing Code Zip Code	Land Improvement Exemption Net Total	2025 Property Tax Special Dist	2025 Total Tax Deduction Net Tax	Amt.Billed 2025 1st Q 2nd Q Total	2nd Half 2025 3rd Q 4th Q Total	Preliminary 2026 Tax 1st Q 2nd Q Total
7 7 00006700	50X250 1SF .2870	2	WILINSKY, REBECCA 18 HENRY ST MOONACHIE, NJ 18 HENRY ST	07074	243000 201900 444900	787028	787028 00 787028	195094 195093 390187	198441 198400 396841	196800 196800 393600
7 8.01 00006800	40X125 1SF .1148	2	OLIVARES, PEDRO R & MELISSA D 26 HENRY STREET MOONACHIE, NJ 26 HENRY ST	00660 07074	229500 274600 504100	891753	891753 00 891753	220823 220822 441645	225108 225000 450108	222900 222900 445800
7 8.02 00006900	R 50X125 .1435	2	SOHAIL, RAFIQUE & SHAZIA 26A HENRY ST MOONACHIE, NJ 26A HENRY ST	07074	211600 458000 669600	1184522	1184522 00 1184522	293257 293257 586514	299008 299000 598008	296100 296100 592200
7 9 00007000	50X250 1SF .2870	2	SURAK, BRUCE & KAREN 24 HENRY ST MOONACHIE, NJ 24 HENRY ST	00672 07074	243000 241300 484300	856727	856727 00 856727	212551 212551 425102	215825 215800 431625	214200 214200 428400
7 10 00007100	50X250 1SF .2870	2	SEXTON, PAUL & DANA 22 HENRY ST MOONACHIE, NJ 22 HENRY ST	00660 07074	243000 182700 425700	753063	753063 00 753063	186365 186364 372729	190234 190100 380334	188300 188300 376600
7 11.01 00007200	74X150 .2548	2	DENGELEGI, MICHAEL ETAL 20 HENRY ST MOONACHIE, NJ 20 HENRY ST	07074	241700 380300 622000	1100318	1100318 00 1100318	271641 271641 543282	278536 278500 557036	275100 275100 550200
7 11.02 00007300	100X100 .2296	2	SANTORO, THOMAS A. & CARMEN E. 20A HENRY STREET MOONACHIE, N.J. 20A HENRY ST	07074	334000 415100 749100	1325158	1325158 00 1325158	327852 327852 655704	334754 334700 669454	331300 331300 662600
7 12 00007400	75X175 1SB .3013	2	HAIDER, ANJAMAN & ZEESHAN 16 HENRY STREET MOONACHIE, NJ 16 HENRY ST	07074	243500 611100 854600	1511787	1511787 00 1511787	374146 374146 748292	381795 381700 763495	377900 377900 755800
7 13 00007500	25X250X100X75 1SF .0000	2	PATEL, BHUMIT & JAHNVI 16A HENRY ST MOONACHIE, NJ 16A HENRY ST	07074	218200 388900 607100	1073960	1073960 00 1073960	265060 265060 530120	271940 271900 543840	268500 268500 537000
7 14 00007600	50X150 1SF .1722	2	MOLINA, JOHN 12 HENRY ST MOONACHIE, NJ 12 HENRY ST	00660 07074	235100 309800 544900	963928	963928 00 963928	238509 238508 477017	243511 243400 486911	241000 241000 482000
7 15 00007700	IRR50X250 1SB .0000	2	PANDORF, WILLIAM & ROSANNA 14 HENRY ST MOONACHIE, NJ 14 HENRY ST	00597 07074	275000 226400 501400	886977	886977 00 886977	219543 219543 439086	223991 223900 447891	221700 221700 443400
7 16.01 00007800	51X125 1SB .1463	2	BASSANI, ELIZABETH 8 HENRY ST MOONACHIE, NJ 8 HENRY ST	07074	232600 259600 492200	870702	870702 00 870702	215659 215658 431317	219785 219600 439385	217700 217700 435400
7 16.02 00007900	51XV .0000	2	PATEL, RAMESHBHAI & MINAXI 8A HENRY ST MOONACHIE, NJ 8A HENRY ST	07074	213900 506600 720500	1274565	1274565 00 1274565	315376 315376 630752	321913 321900 643813	318600 318600 637200
7 17.01 00008000	51X125 1SB .1463	2	ALBERTI, STEPHEN M 10 HENRY ST MOONACHIE, NJ 10 HENRY ST	00660 07074	232600 214700 447300	791274	791274 00 791274	196145 196144 392289	199585 199400 398985	197800 197800 395600

8067700

14271762

00

00

14271762

7064036

7207726

7135800

Block No. Lot No. Qualification Account No.	Land Dimensions Building Description Additional Lots Acreage	Prop. Class	Owner's Name Address City State Property Location	Billing Code Zip Code	Land Improvement Exemption Net Total	2025 Property Tax Special Dist	2025 Total Tax Deduction Net Tax	Amt.Billed 2025 1st Q 2nd Q Total	2nd Half 2025 3rd Q 4th Q Total	Preliminary 2026 Tax 1st Q 2nd Q Total
7 17.02 00008100	51XV . .0000	2	SHAH, RAJIV 1613 MAPLE ST FORT LEE, NJ 10A HENRY ST	07024	213900 468000 681900	1206281	1206281 00 1206281	298650 298649 597299	304582 304400 608982	301600 301600 603200
7 18 00008200	40X100 2SB . .0918	2	EASTERN OAKS APARTMENTS LLC 202 FOREST GLEN AVE FRANKLIN LAKES, NJ 6 HENRY ST	07417	200100 327100 527200	932617	932617 00 932617	230877 230876 461753	235464 235400 470864	233200 233200 466400
7 19 00008300	90X100 1SF . .2066	2	FINCH, JOHN & DIANA 2 FREDERICK STREET MOONACHIE NJ 2 HENRY ST	07074	238700 182000 420700	744218	744218 00 744218	184080 184079 368159	188059 188000 376059	186100 186100 372200
7 20 00008400	75X133 1SF . .2290	2	LOPRIENO, DANIEL & ANNA 6 FREDERICK ST MOONACHIE, N.J. 6 FREDERICK ST	07074	267300 277000 544300	962867	962867 00 962867	238966 238965 477931	242536 242400 484936	240700 240700 481400
7 21 00008500	75X133 . .2290	2	FINCH, DIANE & JOHN 2 FREDERICK STREET MOONACHIE, NJ 2 FREDERICK ST.	07074	369100 388700 757800	1340548	1340548 00 1340548	331554 331553 663107	338741 338700 677441	335100 335100 670200
8 1 00008600	TRI145X165 1SF . .0000	2	MULVANEY, SHARON & DAVID 6 ALBERT STREET MOONACHIE, NJ 36 W PARK ST	07074	248600 200100 448700	793750	793750 00 793750	197379 197378 394757	199593 199400 398993	198400 198400 396800
9 1 00008700	50X108 1SF . .1240	2	SHRESTHA, PROCIA 8 FREDERICK STREET MOONACHIE, NJ 8 FREDERICK ST	07074	230500 286500 517000	914573	914573 00 914573	225758 225758 451516	231557 231500 463057	228600 228600 457200
9 2 00008800	50X153 1SF . .1756	2	MEYERS, PETER 17 FREDERICK ST MOONACHIE, NJ 17 FREDERICK ST	07074	235500 293200 528700	935270	935270 00 935270	230968 230968 461936	236734 236600 473334	233800 233800 467600
9 3 00008900	50X189 1SB . .2169	2	ACOSTA, RAUL & CHERYL 10 FREDERICK ST MOONACHIE, NJ 10 FREDERICK ST	07074	239900 538600 778500	1377167	1377167 00 1377167	340283 340282 680565	348302 348300 696602	344300 344300 688600
9 4 00009000	50X100 1SF . .1148	2	ANNETTA, DAVID & ACCETTA, ANNA 14 FREDERICK ST MOONACHIE, NJ 14 FREDERICK ST	07074	229500 322300 551800	976134	976134 00 976134	241525 241524 483049	246585 246500 493085	244000 244000 488000
9 5.01 00009100	50X200 1SF . .2296	2	RIBAUDO, GIUSEPPE & ANGELA 31 FREDERICK STREET MOONACHIE, NJ 31 FREDERICK ST	07074	235100 133700 368800	652407	652407 00 652407	161413 161412 322825	164882 164700 329582	163100 163100 326200
9 5.02 00009200	50X100 1SF . .1148	2	MACIAG (ETAL), TADEUSZ 22 FREDERICK STREET MOONACHIE, NJ 22 FREDERICK ST	07074	229500 402200 631700	1117477	1117477 00 1117477	276577 276576 553153	282224 282100 564324	279400 279400 558800
9 6 00009300	50X100 1SF . .1148	2	MICHAEL-TANOUS, ALEX & ELLIE 26 FREDERICK ST MOONACHIE, NJ 26 FREDERICK ST	07074	229500 145800 375300	663906	663906 00 663906	164155 164154 328309	167897 167700 335597	166000 166000 332000
9 7 00009400	50X100 1SF . .1148	2	ARIAS, NICOLAS SARMIENTO ETAL 34 W PARK ST MOONACHIE, NJ 34 W PARK ST	07074	229500 214800 444300	785967	785967 00 785967	194134 194133 388267	198900 198800 397700	196500 196500 393000

7576700

13403182

00

00

13403182

6632626

6770556

6701600

Block No. Lot No. Qualification Account No.	Land Dimensions Building Description Additional Lots Acreage	Prop. Class	Owner's Name Address City State Property Location	Billing Code Zip Code	Land Improvement Exemption Net Total	2025 Property Tax Special Dist	2025 Total Tax Deduction Net Tax	Amt.Billed 2025 1st Q 2nd Q Total	2nd Half 2025 3rd Q 4th Q Total	Preliminary 2026 Tax 1st Q 2nd Q Total
9 8 00009500	50X100 1SF .1148	2	ARIAS, NICOLAS SARMIENTO ETAL 38 W PARK ST MOONACHIE, NJ 38 W PARK ST	07074	229500 213100 442600	782959	782959 00 782959	193403 193402 386805	198154 198000 396154	195700 195700 391400
9 9 00009600	25X100 1SF .0574	2	FUTIA, MARK 10 MONTE PLACE MOONACHIE NJ 14 ALBERT ST	07074	158500 1000 159500	282156	282156 00 282156	69784 69784 139568	71388 71200 142588	70500 70500 141000
9 10 00009700	50X100 .1148	2	PATEL, KANUBHAI R & PRATIBHABEN K 7 ALBERT STREET MOONACHIE, NJ 7 ALBERT ST	07074	229500 403900 633400	1120485	1120485 00 1120485	276897 276896 553793	283392 283300 566692	280100 280100 560200
10 1 00009800	45X60TRI .0620	15C	BOROUGH OF MOONACHIE MOONACHIE RD MOONACHIE NJ BRUNO ST	07074	*EXEMPT*	00	00 00 00	00 00 00	00 00 00	00 00 00
11 1 00009900	TRI131X116 1SF .0000	2	CIRILLO, ANTONIO & ROSANNE 12 BRUNO ST MOONACHIE NJ 12 BRUNO ST	07074	235500 399700 635200	1123669	1123669 00 1123669	278039 278039 556078	283891 283700 567591	280900 280900 561800
11 2 00010000	50X94 IRREG 2SB .0000	2	O'HARE, LIAM G 14 BRUNO ST MOONACHIE, NJ 14 BRUNO ST	00672 07074	204600 187900 392500	694333	694333 00 694333	171467 171466 342933	175700 175700 351400	173600 173600 347200
11 3 00010100	50X100 2SB .1148	2	MONTI, EDMOND F & ROBYN 16 BRUNO ST MOONACHIE, NJ 16 BRUNO ST	07074	229500 354500 584000	1033096	1033096 00 1033096	254824 254823 509647	261749 261700 523449	258300 258300 516600
11 4 00010200	50X100 2SB .1148	2	LO SARDO, SANTINO & ELENA 7 MARIANI DRIVE LITTLE FERRY, NJ 20 BRUNO ST	07643	230900 309000 539900	955083	955083 00 955083	235721 235720 471441	241842 241800 483642	238800 238800 477600
11 5 00010300	50X100 1SF .1148	2	GHOTRA, SUKHWINDER SINGH 24 BRUNO ST MOONACHIE, NJ 24 BRUNO ST	07074	229500 442800 672300	1189299	1189299 00 1189299	294217 294216 588433	300466 300400 600866	297300 297300 594600
11 6 00010400	50X100 1SF .1148	2	ABADI, IBRAHIM 7 FREDERICK STREET MOONACHIE, NJ 7 FREDERICK STREET	00660 07074	229500 379100 608600	1076613	1076613 00 1076613	263050 263049 526099	275314 275200 550514	269200 269200 538400
11 7 00010500	50X100 1SF .1148	2	BITAR, MAHMOUD & FAKAS, DIANA 5 FREDERICK ST MOONACHIE, NJ 5 FREDERICK ST	07074	229500 322000 551500	975604	975604 00 975604	241662 241661 483323	246181 246100 492281	243900 243900 487800
11 8 00010600	100 X 64 IRREG. 1SF .0000	2	DEALESSANDRO, SALVATORE & CHRISTINE 1 FREDERICK ST MOONACHIE, N.J. 1 FREDERICK ST	07074	232500 252800 485300	858496 V1	858496 -25000 833496	206438 206438 412876	210320 210300 420620	208400 208400 416800
12 1 00010700	TRI115X101 2SB .0000	2	AMINI, ABDELKRIM & FATIMA 6 MOONACHIE RD MOONACHIE, NJ 6 MOONACHIE RD	00660 07074	196700 150700 347400	614551	614551 00 614551	151861 151861 303722	155429 155400 310829	153600 153600 307200
12 2 00010800	50X123 2SB .1412	2	CICERO, THOMAS J 8 MOONACHIE RD MOONACHIE, NJ 8 MOONACHIE RD	07074	197300 124500 321800	569264	569264 00 569264	140848 140847 281695	143869 143700 287569	142300 142300 284600

6374000

11275608

00

25000

11250608

5556413

5694195

5625200



Block No. Lot No. Qualification Account No.	Land Dimensions Building Description Additional Lots Acreage	Prop. Class	Owner's Name Address City State Property Location	Billing Code Zip Code	Land Improvement Exemption Net Total	2025 Property Tax Special Dist	2025 Total Tax Deduction Net Tax	Amt.Billed 2025 1st Q 2nd Q Total	2nd Half 2025 3rd Q 4th Q Total	Preliminary 2026 Tax 1st Q 2nd Q Total
12 3 00010900	50X100 2SF .1148	2	12 MOONACHIE LLC 12 MOONACHIE RD MOONACHIE, NJ 12 MOONACHIE RD	07074	195100 62400 257500	455518	455518 00	112742 112742 225484	115034 115000 230034	113900 113900 227800
12 4.01 00011000	50X100 2SF .1148	2	SANYAL, SUPRIYA 16 MOONACHIE RD MOONACHIE NJ 16 MOONACHIE RD	00597 07074	195100 195800 390900	691502	691502 00	170736 170735 341471	175031 175000 350031	172900 172900 345800
12 4.02 00011100	50X100 2SF .1148	2	SHAH, HEMANT ETALS 20 MOONACHIE RD MOONACHIE, NJ 20 MOONACHIE RD	00660 07074	206600 226500 433100	766154	766154 00	189153 189152 378305	193949 193900 387849	191500 191500 383000
12 5 00011200	50X100 2SF .1148	2	MEHTA, JINA & URESH & ALKA 24 MOONACHIE RD MOONACHIE, NJ 24 MOONACHIE RD	07074	195100 309400 504500	892461	892461 00	220092 220091 440183	226178 226100 452278	223100 223100 446200
12 6 00011300	50X100 2SB .1148	2	HASANGJEKAJ, SHEMSIJE 28 MOONACHIE ROAD MOONACHIE, NJ 28 MOONACHIE RD	00597 07074	195100 166500 361600	639670	639670 00	158031 158030 316061	161809 161800 323609	159900 159900 319800
12 7 00011400	50X100 2SF .1148	2	SAAID, MANAL 32 MOONACHIE RD MOONACHIE, NJ 32 MOONACHIE RD	07074	195100 194600 389700	689379	689379 00	170233 170232 340465	174514 174400 348914	172300 172300 344600
12 8 00011500	50X100 2SF .1148	2	FALLETTA, NATALIE ETAL 36 MOONACHIE RD MOONACHIE, NJ 36 MOONACHIE RD	00660 07074	195100 157400 352500	623573	623573 00	154055 154055 308110	157763 157700 315463	155900 155900 311800
12 9 00011600	50X100 2SF .1148	2	40 MOONACHIE ROAD LLC 40 MOONACHIE RD MOONACHIE, NJ 40 MOONACHIE RD	07074	195100 168400 363500	643032	643032 00	158808 158807 317615	162717 162700 325417	160800 160800 321600
12 10 00011700	50X100 2SB .1148	4A	MOONACHIE PROPERTY LLC 10 MONROE ST LITTLE FERRY, NJ 46 MOONACHIE RD	07643	242300 236000 478300	846113	846113 00	215979 215978 431957	207156 207000 414156	211500 211500 423000
12 11 00011800	50X100 2SB .1148	2	GHOTRA (ETAL), PARVINDER S 29 BRUNO STREET MOONACHIE, NJ 29 BRUNO ST	07074	229500 398700 628200	1111286	1111286 00	274063 274063 548126	281660 281500 563160	277800 277800 555600
12 12 00011900	50X100 2SB .1148	2	SINGH GHOTRA, PARVINDER 25 BRUNO ST MOONACHIE, NJ 25 BRUNO ST	07074	229500 621700 851200	1505773	1505773 00	372455 372455 744910	380463 380400 760863	376400 376400 752800
12 13 00012000	50X100 2SB .1148	2	MAZIER, MAISEL ETAL 19 BRUNO ST MOONACHIE, NJ 19 BRUNO ST	07074	229500 326900 556400	984272	984272 00	242850 242850 485700	249372 249200 498572	246100 246100 492200
12 14 00012100	50X100 1SF .1148	2	ARGUETA, ADAN & GILMA 15 BRUNO ST MOONACHIE, NJ 15 BRUNO ST	00672 07074	229500 175700 405200	716799	716799 00	177134 177133 354267	181332 181200 362532	179200 179200 358400
12 15 00012200	50X100 1SF .1148	2	LORA, MIRELY & RAMON 11 BRUNO ST MOONACHIE, NJ 11 BRUNO ST	00660 07074	229500 407600 637100	1127030	1127030 00	278953 278953 557906	284624 284500 569124	281800 281800 563600

6609700

11692562

00

00

11692562

5790560

5902002

5846200

Block No. Lot No. Qualification Account No.	Land Dimensions Building Description Additional Lots Acreage	Prop. Class	Owner's Name Address City State Property Location	Billing Code Zip Code	Land Improvement Exemption Net Total	2025 Property Tax Special Dist	2025 Total Tax Deduction Net Tax	Amt.Billed 2025 1st Q 2nd Q Total	2nd Half 2025 3rd Q 4th Q Total	Preliminary 2026 Tax 1st Q 2nd Q Total
12 16 00012300	50X100 1SF .1148	2	JAMBOR, LOUIS A & GAIL ANN 9 BRUNO ST MOONACHIE NJ 9 BRUNO ST	07074	229500 229100 458600	811263	811263 00	200349 200349 400698	205365 205200 410565	202800 202800 405600
12 17 00012400	IRR80X100 .0000	2	PETRUZZELLA, PATRICIA 286 DUNDERHOOK RD PARAMUS, NJ 1 BRUNO ST	07652	243700 414400 658100	1164179	1164179 00	288276 288275 576551	293828 293800 587628	291000 291000 582000
13 1 00012500	50X100 1SF .1148	2	ADAMS BUILDERS LLC 137 PROSPECT ST LODI, NJ 30 BRUNO ST	07644	229500 179200 408700	722990	722990 00	178687 178687 357374	182816 182800 365616	180700 180700 361400
13 2 00012600	50X100 2SB .1148	2	PICHARDO, DINA MARIE ETAL 34 BRUNO ST MOONACHIE, NJ 34 BRUNO ST	07074	229500 223000 452500	800473	800473 00	197699 197698 395397	202576 202500 405076	200100 200100 400200
13 3 00012700	50X100 1SB .1148	2	CHIDO (ETAL), ANTHONY 38 BRUNO STREET MOONACHIE, NJ 38 BRUNO ST	00660 07074	229500 154500 384000	679296	679296 00	167902 167902 335804	171792 171700 343492	169800 169800 339600
13 4 00012800	50X100 2SB .1148	2	SHRESTHA, BIGYAN 44 BRUNO ST MOONACHIE, NJ 44 BRUNO ST	07074	229500 322500 552000	976488	976488 00	240931 240930 481861	247327 247300 494627	244100 244100 488200
13 5 00012900	50X100 2SB .1148	2	BOTROS, BOTROS E & MARY M 42 BRUNO ST MOONACHIE, NJ 42 BRUNO ST	00660 07074	229500 152600 382100	675935	675935 00	167080 167079 334159	170976 170800 341776	169000 169000 338000
13 6 00013000	50X100 2SB .1148	2	SALLUSTIO, PANTALEO & MARIANNA 48 BRUNO STREET MOONACHIE, NJ 48 BRUNO ST	00114 07074	229500 413600 643100	1137644	1137644 00	281512 281512 563024	287320 287300 574620	284400 284400 568800
13 7 00013100	50X100 1SF .1148	2	KAZMI, SYED J & FAROOQUI, SOHAILA 52 BRUNO ST MOONACHIE, NJ 52 BRUNO ST	07074	229500 455800 685300	1212296	1212296 00	299929 299929 599858	306238 306200 612438	303100 303100 606200
13 8 00013200	50X100 1SF .1148	2	SCOLARO, MARY W 12 W PARK ST MOONACHIE, NJ 12 W. PARK ST	07074	229500 275900 505400	894053	894053 00	221234 221234 442468	225885 225700 451585	223500 223500 447000
13 9 00013300	50X100 1SF .1148	2	FINCH, DAVID J & BONNIE LEE 29 FREDERICK ST MOONACHIE NJ 29 FREDERICK ST	00672 07074	229500 174100 403600	713968	713968 00	176448 176448 352896	180572 180500 361072	178500 178500 357000
13 10 00013400	50X100 1SF .1148	2	FINCH JR, EDWARD CHARLES TRSTE 21 CURTIS DRIVE LINCOLN PARK, NJ 25 FREDERICK ST	07035	229500 137600 367100	649400 W1	649400 -25000	154340 154340 308680	157920 157800 315720	156100 156100 312200
13 11 00013500	50X100 1SF .1148	2	BERRY, THOMAS (ETAL) 950 LOCH ROAD FRANKLIN LAKES, NJ 23 FREDERICK ST	07417	229500 75800 305300	540076	540076 00	133719 133718 267437	136339 136300 272639	135000 135000 270000
13 12 00013600	75X100 1SB&F .1722	2	WENDE, ZACHARY & JOSEFINA EMILIA 19 FREDERICK ST MOONACHIE, NJ 19 FREDERICK ST	07074	235100 204900 440000	778360	778360 00	193037 193037 386074	196186 196100 392286	194600 194600 389200

6645800

11756421

00

25000

11731421

5802281

5929140

5865400

Block No. Lot No. Qualification Account No.	Land Dimensions Building Description Additional Lots Acreage	Prop. Class	Owner's Name Address City State Property Location	Billing Code Zip Code	Land Improvement Exemption Net Total	2025 Property Tax Special Dist	2025 Total Tax Deduction Net Tax	Amt.Billed 2025 1st Q 2nd Q Total	2nd Half 2025 3rd Q 4th Q Total	Preliminary 2026 Tax 1st Q 2nd Q Total
13 13 00013700	75X100 1SB .1722	2	LICALZI, PHILIP C 9 FREDERICK ST MOONACHIE NJ 9 FREDERICK ST	07074	235100 148900 384000	679296	679296 00 679296	168039 168039 336078	171618 171600 343218	169800 169800 339600
14 1.01 00013800	50X100 .1148	4A	UNIQUE EVENT CENTER LLC 50 MOONACHIE RD MOONACHIE, NJ 50 MOONACHIE RD	07074	242300 84600 326900	578286	578286 00 578286	147748 147748 295496	141490 141300 282790	144600 144600 289200
14 1.02 00013900	50 X 108 2SB .1240	2	PATEL, CHAMPAKBHA R 54 MOONACHIE ROAD MOONACHIE, NJ 54 MOONACHIE RD	07074	195800 143700 339500	600576	600576 00 600576	148480 148479 296959	151817 151800 303617	150100 150100 300200
14 2 00014000	50X100 2SF .1148	2	ESCOLERO, NABIL B 56 MOONACHIE ROAD MOONACHIE, NJ 56 MOONACHIE RD	07074	195100 105100 300200	531054	531054 00 531054	131296 131296 262592	134262 134200 268462	132800 132800 265600
14 3 00014100	50X100 2SF .1148	2	PALACIOS, MARIA & SANTIAGO, SADRACH 67 MOONACHIE RD MOONACHIE, NJ 67 MOONACHIE RD	07074	195100 213200 408300	722283	722283 00 722283	178322 178321 356643	182840 182800 365640	180600 180600 361200
14 4 00014200	50X100 1SF .1148	2	CANO-BUSTAMANTE, NANCY N 71 MOONACHIE RD MOONACHIE, NJ 71 MOONACHIE RD	00660 07074	195100 158700 353800	625872	625872 00 625872	154649 154649 309298	158374 158200 316574	156500 156500 313000
14 5 00014300	50X100 1SF .1148	2	SCHIPILLITI, ROQUE ETAL 79 MOONACHIE RD MOONACHIE, NJ 79 MOONACHIE RD	07074	195100 198100 393200	695571	695571 00 695571	159219 159219 318438	188633 188500 377133	173900 173900 347800
14 6 00014400	150X200 1SCB .6887	4B	DEL DUCA, JAMES, PHILOMENS, & M K 78 BRUNO ST MOONACHIE NJ 74 MOONACHIE RD	07074	306600 315800 622400	1101026	1101026 00 1101026	281101 281101 562202	269424 269400 538824	275300 275300 550600
14 7.01 00014500	50X100 2SB .1148	2	CIRINCIONE, MARIE RUTH 45 BRUNO ST MOONACHIE, NJ 45 BRUNO ST	07074	229500 293300 522800	924833	924833 00 924833	228957 228957 457914	233519 233400 466919	231200 231200 462400
14 7.02 00014600	50X100 2SB .1148	2	MARTINEZ, REINALDO & CLARA 37 BRUNO ST MOONACHIE, NJ 37 BRUNO ST	00660 07074	229500 322900 552400	977196	977196 00 977196	241616 241616 483232	247064 246900 493964	244300 244300 488600
14 7.03 00014700	50X100 .1148	2	RIZZO, MICHAEL & FRANCES 41 BRUNO ST MOONACHIE, N.J. 41 BRUNO ST	07074	229500 418800 648300	1146843	1146843 00 1146843	283706 283705 567411	289732 289700 579432	286700 286700 573400
14 8 00014800	50X100 2SB .1148	2	PIZZUTO, JOSEPH 33 BRUNO ST MOONACHIE, NJ 33 BRUNO ST	00660 07074	229500 258000 487500	862388	862388 00 862388	212871 212870 425741	218347 218300 436647	215600 215600 431200
14 9 00014900	50X92 .1056	2	CHEN, MING 35 BRUNO ST MOONACHIE, NJ 35 BRUNO ST	07074	204100 441000 645100	1141182	1141182 00 1141182	281969 281969 563938	288644 288600 577244	285300 285300 570600
15 1 00015000	75X100 2SF .1722	2	MANCUSO, JOSEPH & MELANIE 34 FREDERICK ST MOONACHIE, NJ 34 FREDERICK ST	07074	235100 434800 669900	1185053	1185053 00 1185053	292343 292343 584686	300267 300100 600367	296300 296300 592600

6654300

11771459

00

00

11771459

5820628

5950831

5886000

Block No. Lot No. Qualification Account No.	Land Dimensions Building Description Additional Lots Acreage	Prop. Class	Owner's Name Address City State Property Location	Billing Code Zip Code	Land Improvement Exemption Net Total	2025 Property Tax Special Dist	2025 Total Tax Deduction Net Tax	Amt.Billed 2025 1st Q 2nd Q Total	2nd Half 2025 3rd Q 4th Q Total	Preliminary 2026 Tax 1st Q 2nd Q Total
15 2 00015100	75X100 2SB .1722	2	BAUTIST, ALEX 38 FREDERICK ST MOONACHIE, NJ 38 FREDERICK ST	07074	235100 239300 474400	839214	839214 00	207341 207341	212332 212200	209800 209800
15 3.01 00015200	50X100 1SB .1148	2	VAN DER HOFF, GLEN A. & MARY K. 42 FREDERICK ST MOONACHIE NJ 42 FREDERICK ST	00660 07074	229500 149300 378800	670097	670097 00	165663 165662	169472 169300	167500 167500
15 3.02 00015300	50X100 2SF .1148	2	VO, HUAN 44 FREDERICK ST MOONACHIE, NJ 44 FREDERICK ST	07074	229500 231500 461000	815509	815509 00	201994 201994	205821 205700	203900 203900
15 4 00015400	50X100 2SB .1148	2	LOMBARDELLI, SOPHIA F 65 FREDERICK ST MOONACHIE NJ 50 FREDERICK ST	00672 07074	229500 139900 369400	653469	653469 00	161596 161595	165178 165100	163400 163400
15 5 00015500	50X100 2SF .1148	2	COZZA, RONALD & LYNN 67 FREDERICK ST MOONACHIE, N.J. 67 FREDERICK ST	07074	229500 227000 456500	807549 V1	807549 -25000	193185 193185	198179 198000	195600 195600
15 6 00015600	50X100 1SB .1148	2	SULLIVAN, MARC A & MCGINLEY, SIOBHAN 71 FREDERICK ST MOONACHIE, NJ 71 FREDERICK ST	07074	229500 252600 482100	852835	852835 00	210586 210585	215864 215800	213200 213200
15 7 00015700	62X100 2SB .1423	2	VIGGIANO, MARYGRACE & PUCCIO, JOHN JR 75 FREDERICK ST MOONACHIE, NJ 75 FREDERICK ST	07074	233400 418700 652100	1153565	1153565 00	285488 285488	291389 291200	288400 288400
15 8.01 00015800	75X100 1SF .1722	2	NAJJAR, AHLAM 28 ALBERT ST MOONACHIE, NJ 28 ALBERT ST	07074	235100 345600 580700	1027258	1027258 00	254138 254138	259582 259400	256800 256800
15 8.02 00015900	54X100 .1240	2	JACONETTA, DENNIS B. & BONITA A. 37 ALBERT ST MOONACHIE, N.J. 37 ALBERT ST	07074	230500 374400 604900	1070068	1070068 00	264649 264649	270470 270300	267500 267500
15 8.03 00016000	54X100 .1240	2	SCOTT, JANE A 39 ALBERT STREET MOONACHIE, NJ 39 ALBERT ST	07074	230500 376200 606700	1073252	1073252 00	265426 265425	271201 271200	268300 268300
15 8.04 00016100	54X100 .1240	2	SELLE, JASON CHRISTOPHER & LISA MARIE 41 ALBERT ST MOONACHIE, NJ 41 ALBERT ST	07074	230500 366500 597000	1056093	1056093 00	261359 261358	266776 266600	264000 264000
15 8.05 00016200	54X100 .1240	2	DRUCIAK, MICHAL & GRAZYNA 43 ALBERT STREET MOONACHIE, NJ 43 ALBERT ST	00660 07074	230500 383600 614100	1086343	1086343 00	268534 268533	274676 274600	271600 271600
15 8.06 00016300	54X100 .1240	2	REYES, MARIA VICTORIA ETAL 45 ALBERT ST MOONACHIE, NJ 45 ALBERT ST	07074	230500 389300 619800	1096426	1096426 00	284529 284528	263769 263600	274100 274100
15 8.07 00016400	55X100 .1263	2	DEDATO, SYLVIO & MARIA 47 ALBERT ST MOONACHIE, N.J. 47 ALBERT ST	07074	230700 461100 691800	1223794	1223794 00	302443 302442	309509 309400	305900 305900

7589300

13425472

00

25000

13400472

6653854

6746618

6700000

Block No. Lot No. Qualification Account No.	Land Dimensions Building Description Additional Lots Acreage	Prop. Class	Owner's Name Address City State Property Location	Billing Code Zip Code	Land Improvement Exemption Net Total	2025 Property Tax Special Dist	2025 Total Tax Deduction Net Tax	Amt.Billed 2025 1st Q 2nd Q Total	2nd Half 2025 3rd Q 4th Q Total	Preliminary 2026 Tax 1st Q 2nd Q Total
15 9 00016500	75X100 1SF .1722	2	ROSSI, LOUIS G & JOANN S 35 PARK ST MOONACHIE, NJ 35 PARK ST	07074	235100 316400 551500	975604	975604 00 975604	241799 241799 483598	246006 246000 492006	243900 243900 487800
16 1 00016600	100X100 1SB .2296	2	VAN SADERS, MARY 69 BRUNO ST. MOONACHIE, NJ 69 BRUNO ST	07074	332200 109700 441900	781721	781721 00 781721	193220 193219 386439	197682 197600 395282	195400 195400 390800
16 2.01 00016700	62X100 1S F .1423	2	YASHOUH, ANDREW J & GAMBINO, DANIELA 75 BRUNO ST MOONACHIE, NJ 75 BRUNO ST	07074	232300 337500 569800	1007976	1007976 00 1007976	248745 248745 497490	255286 255200 510486	252000 252000 504000
16 2.02 00016800	62.50X100 1SF .1435	2	FRANK, JERRY & NORMA 79 BRUNO ST. MOONACHIE, NJ 79 BRUNO ST	00660 07074	232400 287400 519800	919526	919526 00 919526	227586 227586 455172	232254 232100 464354	229900 229900 459800
16 2.03 00016900	50X100 1SB .1148	2	BURNS, BRUCE & YOKO 54 FREDERICK ST MOONACHIE, NJ 54 FREDERICK ST	00660 07074	229500 154500 384000	679296	679296 00 679296	167902 167902 335804	171792 171700 343492	169800 169800 339600
16 3 00017000	50X100 2SF .1148	2	KIM, KI S & GYU JA 85 BRUNO ST MOONACHIE, NJ 85 BRUNO ST	07074	229500 433300 662800	1172493	1172493 00 1172493	289875 289875 579750	296443 296300 592743	293100 293100 586200
16 4 00017100	50X100 2SF .1148	2	SEGUIN, IRMA N ETAL 87 BRUNO ST MOONACHIE, NJ 87 BRUNO ST	07074	229500 287200 516700	914042	914042 00 914042	225621 225621 451242	231400 231400 462800	228500 228500 457000
16 5 00017200	50X100 2SF .1148	2	BAZZARELLI, CONSTANZA & JOSEPH 84 BRUNO ST MOONACHIE, NJ 84 BRUNO ST	07074	229500 163200 392700	694686	694686 00 694686	171695 171695 343390	175696 175600 351296	173700 173700 347400
16 6 00017300	IRR 71X100 1SF .0000	2	PASQUALE (ETALS), GIACOMO 86 BRUNO ST MOONACHIE, NJ 86 BRUNO ST	07074	233200 454300 687500	1216188	1216188 00 1216188	299884 299883 599767	308221 308200 616421	304000 304000 608000
16 7 00017400	85X100 2SF .1951	2	PEARCE, JOHN F. & ANNA L. 76 FREDERICK ST MOONACHIE, N.J. 76 FREDERICK ST	07074	235600 284200 519800	919526	919526 00 919526	227084 227083 454167	232759 232600 465359	229900 229900 459800
16 8 00017500	50X100 2SF .1148	2	CLAROS, NELSON M 63 FREDERICK STREET MOONACHIE, NJ 63 FREDERICK ST	07074	229500 156400 385900	682657	682657 00 682657	168770 168770 337540	172617 172500 345117	170700 170700 341400
16 9 00017600	50X100 1SF .1148	2	WOLCHKO, ANGELINA 66 FREDERICK ST MOONACHIE, NJ 66 FREDERICK ST	07074	229500 153900 383400	678235	678235 00 678235	167674 167673 335347	171488 171400 342888	169600 169600 339200
16 10 00017700	50X100 1SF .1148	2	VOCATURO, JOSEPH & MELANIE 55 FREDERICK ST MOONACHIE, NJ 55 FREDERICK ST	00672 07074	229500 127600 357100	631710	631710 00 631710	156249 156248 312497	159613 159600 319213	157900 157900 315800
16 11 00017800	75X100 2SB .1722	2	BAUMEISTER, HILDEGARD 47 FREDERICK ST MOONACHIE NJ 47 FREDERICK ST	07074	223400 176200 399600	706892	706892 00 706892	174757 174757 349514	178778 178600 357378	176700 176700 353400

6772500

11980552

00

00

11980552

5921717

6058835

5990200



Block No. Lot No. Qualification Account No.	Land Dimensions Building Description Additional Lots Acreage	Prop. Class	Owner's Name Address City State Property Location	Billing Code Zip Code	Land Improvement Exemption Net Total	2025 Property Tax Special Dist	2025 Total Tax Deduction Net Tax	Amt.Billed 2025 1st Q 2nd Q Total	2nd Half 2025 3rd Q 4th Q Total	Preliminary 2026 Tax 1st Q 2nd Q Total
16 12 00017900	50X100 1SB .1148	2	FCFM RENTALS LLC 22 CENTER DR HILLSDALE, NJ 43 FREDERICK ST	07642	229500 170100 399600	706892	706892 00 706892	174666 174665 349331	178861 178700 357561	176700 176700 353400
16 13 00018000	50X100 2SB .1148	2	DEL DUCA, PHILOMENA & GAETANINA 78 BRUNO STREET MOONACHIE, NJ 39 FREDERICK ST	07074	229500 260500 490000	866810	866810 00 866810	214013 214013 428026	219484 219300 438784	216700 216700 433400
17 1 00018100	50X100 2SF .1148	4A	202 GARDEN STREET LLC 27 LINCOLN PLACE MOONACHIE, NJ 85 MOONACHIE RD	07074	150000 207000 357000	631533	631533 00 631533	161230 161229 322459	154574 154500 309074	157900 157900 315800
17 2 00018200	100 X 100 2SF .2296	4A	87 MOONACHIE ROAD LLC 87 MOONACHIE RD MOONACHIE, NJ 87 MOONACHIE RD	07074	300000 572500 872500	1543453	1543453 00 1543453	394300 394299 788599	377454 377400 754854	385900 385900 771800
17 4 00018300	50X100 2SF .1148	4A	CS FOUR SEASON INC 95 MOONACHIE RD MOONACHIE, NJ 95 MOONACHIE ROAD	07074	150000 356600 506600	896175	896175 00 896175	228729 228728 457457	219418 219300 438718	224000 224000 448000
17 5 00018400	150X100 1SCB .3444	15C	HOSE CO 2 MOONACHIE RD MOONACHIE NJ MOONACHIE RD	07074	*EXEMPT*	00	00 00 00	00 00 00	00 00 00	00 00 00
17 6.01 00018500	75X100 1SB .1722	2	DEL DUCA, JAMES, PHILOMENIA, & MARY ANN 78 BRUNO STREET MOONACHIE NJ 78 BRUNO ST	07074	211600 683000 894600	1582547	1582547 00 1582547	391512 391512 783024	399823 399700 799523	395600 395600 791200
17 6.02 00018600	81X102 1SB .1897	2	DEL DUCA, JAMES, PHILOMENIA, & MARY ANN 77 BRUNO ST MOONACHIE NJ 77 BRUNO ST	07074	211800 287100 498900	882554	882554 00 882554	218766 218766 437532	222522 222500 445022	220600 220600 441200
17 6.03 00018700	70X100 2SB .1607	4A	BAZZARELLI, JOSEPH & CONSTANZA 1035 DEARBORN RD FORT LEE, NJ 115 MOONACHIE RD	07024	189000 280700 469700	830899	830899 00 830899	212094 212094 424188	203411 203300 406711	207700 207700 415400
17 7.01 00018800	100X50 1SB .1148	2	SULKA, ALGERTA & EVEREST 74 BRUNO STREET MOONACHIE, NJ 74 BRUNO ST	07074	206600 332200 538800	953137	953137 00 953137	235081 235081 470162	241575 241400 482975	238300 238300 476600
17 7.02 00018900	100X75 1SB .1722	2	GAMBINO, MARIO & MARIA 76 BRUNO ST MOONACHIE, NJ 76 BRUNO ST	07074	211600 408300 619900	1096603	1096603 00 1096603	271367 271366 542733	276970 276900 553870	274200 274200 548400
17 8 00019000	50X100 2SB .1148	2	ZHAO, XIAOLAN 70 BRUNO ST MOONACHIE, NJ 70 BRUNO ST	07074	218000 233800 451800	799234	799234 00 799234	197379 197378 394757	202277 202200 404477	199800 199800 399600
17 9 00019100	50X100 1SB .1148	2	65 WEST PARK LLC 26 FREDERICK STREET MOONACHIE, NJ 65 WEST PARK ST	07074	206600 278100 484700	857434	857434 00 857434	212185 212185 424370	216564 216500 433064	214400 214400 428800
18 1 00019200	TRI 99X177 2SF .4023	2	ARISTIZABAL, JORGE 5 MOONACHIE ROAD MOONACHIE, NJ 5 MOONACHIE RD	07074	189300 216800 406100	718391	718391 00 718391	177636 177636 355272	181619 181500 363119	179600 179600 359200

6990200

12365662

00

00

12365662

6177910

6187752

6182800



Block No. Lot No. Qualification Account No.	Land Dimensions Building Description Additional Lots Acreage	Prop. Class	Owner's Name Address City State Property Location	Billing Code Zip Code	Land Improvement Exemption Net Total	2025 Property Tax Special Dist	2025 Total Tax Deduction Net Tax	Amt.Billed 2025 1st Q 2nd Q Total	2nd Half 2025 3rd Q 4th Q Total	Preliminary 2026 Tax 1st Q 2nd Q Total
18 2 00019300	50X214 2SF .2456	2	BONILLA, ARABELLA & BELLA 7 MOONACHIE RD MOONACHIE, NJ 7 MOONACHIE RD	07074	184700 219300 404000	714676	714676 00 714676	176585 176585 353170	180806 180700 361506	178700 178700 357400
18 3.01 00019400	50X219 2SF .2514	2	AUGHEY, JORDAN & KELSEY 9 MOONACHIE RD MOONACHIE, NJ 9 MOONACHIE RD	07074	184800 223200 408000	721752	721752 00 721752	167217 167216 334433	193719 193600 387319	180400 180400 360800
18 3.02 00019500	50X340 1SF .3903	2	MACALINTAL, RADLEY & GRACE 11 MOONACHIE ROAD MOONACHIE, NJ 11 MOONACHIE RD	00660 07074	189000 415900 604900	1070068	1070068 00 1070068	265015 265014 530029	270039 270000 540039	267500 267500 535000
18 4 00019600	50X353 2SF .4052	2	KLEIN, JOSEPH & KAREN 21 MOONACHIE RD MOONACHIE, NJ 21 MOONACHIE RD	07074	189400 141700 331100	585716	585716 00 585716	145006 145006 290012	147904 147800 295704	146400 146400 292800
18 5 00019700	50X373 2SF .4281	2	ANASTASIO, SAMANTHA & JOHN 23 MOONACHIE RD MOONACHIE, NJ 23 MOONACHIE RD	07074	190100 141500 331600	586600	586600 00 586600	145235 145234 290469	148131 148000 296131	146700 146700 293400
18 6 00019800	50X400 2SF .4591	2	ASCOLESE, DAVID K ETALS/TRSTE 22 LAKEVIEW AVENUE ROCHELLE PARK, NJ 27 MOONACHIE RD	07662	191100 406100 597200	1056447	1056447 00 1056447	261085 261084 522169	267178 267100 534278	264100 264100 528200
18 7 00019900	50 X 200 2SF .2296	2	COSTELLO, MARTIN B & GERALDINE M 33 MOONACHIE ROAD MOONACHIE NJ 33 MOONACHIE RD	07074	184200 218900 403100	713084 v1	713084 -25000 688084	169924 169923 339847	174137 174100 348237	172000 172000 344000
18 8 00020000	56X150 2SF .1928	4A	CLEARVIEW PROPERTIES LLC 35 MOONACHIE ROAD MOONACHIE, NJ 35 MOONACHIE RD	07074	248200 109300 357500	632418	632418 00 632418	161413 161412 322825	154893 154700 309593	158100 158100 316200
18 9 00020100	100X100 2SB .2296	2	KARACICA, BEKIM & HASIME 7 CLIFF RD WAYNE, NJ 41 MOONACHIE RD	07470	240700 774200 1014900	1795358	1795358 00 1795358	442376 442376 884752	455306 455300 910606	448800 448800 897600
18 10.01 00020200	50X100 1SF .1148	2	VALIENTE, OSCAR & EVELYN 10 RAMELLA AVE MOONACHIE, NJ 10 RAMELLA AVE	00660 07074	229500 216500 446000	788974	788974 00 788974	194865 194865 389730	199644 199600 399244	197200 197200 394400
18 10.02 00020300	40X150 IRR .1377 1SF .0000	2	LEKA, PLLUMB 8 RAMELLA AVE MOONACHIE, NJ 8 RAMELLA AVE	07074	231800 95900 327700	579701	579701 00 579701	143498 143498 286996	146405 146300 292705	144900 144900 289800
18 11 00020400	50X100 1SF .1148	2	AGUILAR, FLOR 18 RAMELLA AVE MOONACHIE, NJ 18 RAMELLA AVE	07074	206600 202700 409300	724052	724052 00 724052	178824 178824 357648	183204 183200 366404	181000 181000 362000
18 12 00020500	50X100 1SF .1148	2	PEREZ, RICAR 20 RAMELLA AVENUE MOONACHIE, NJ 20 RAMELLA AVE	07074	206600 234000 440600	779421	779421 00 779421	192397 192397 384794	197327 197300 394627	194900 194900 389800
18 13 00020600	50X100 1SF .1148	2	MUNIZ, ROLANDO & MARIA D 24 RAMELLA AVE MOONACHIE, NJ 24 RAMELLA AVE	00672 07074	206600 135300 341900	604821	604821 00 604821	149531 149530 299061	152960 152800 305760	151200 151200 302400

6417800

11353088

00

25000

11328088

5585935

5742153

5663800

Block No. Lot No. Qualification Account No.	Land Dimensions Building Description Additional Lots Acreage	Prop. Class	Owner's Name Address City State Property Location	Billing Code Zip Code	Land Improvement Exemption Net Total	2025 Property Tax Special Dist	2025 Total Tax Deduction Net Tax	Amt.Billed 2025 1st Q 2nd Q Total	2nd Half 2025 3rd Q 4th Q Total	Preliminary 2026 Tax 1st Q 2nd Q Total
18 14 00020700	50X100 1SF .1148	2	WADHWANI, KAMAL M & PREETI 28 RAMELLA DR MOONACHIE, NJ 28 RAMELLA AVE	07074	206600 531300 737900	1305345	1305345 00 1305345	321683 321682 643365	331080 330900 661980	326300 326300 652600
18 15 00020800	50X100 1SF .1148	2	HADDAD, NADER 32 RAMELLA AVENUE MOONCHIE, NJ 32 RAMELLA AVE	07074	206600 558000 764600	1352577	1352577 00 1352577	333473 333473 666946	342831 342800 685631	338100 338100 676200
18 16 00020900	.9AC 1SCB .9000	4B	50 GRAPHIC PLACE LLC 560 HUDSON STREET HACKENSACK, NJ 50 GRAPHIC PLACE	07601	495000 2045200 2540200	4493614	4493614 00 4493614	1098126 1098125 2196251	1148763 1148600 2297363	1123400 1123400 2246800
18 17.01 00021000	1.308 AC 1.3080	4B	3EP HOLDINGS LLC 300 E PARK ST MOONACHIE, NJ 300 E PARK ST	07074	720500 2662700 3383200	5984881	5984881 00 5984881	1462537 1462537 2925074	1529907 1529900 3059807	1496200 1496200 2992400
18 17.02 00021100	1.023 AC 1.0230	4B	ALFITOM LLC 31 ORCHARD STREET UPPER SADDLE RIVER, NJ GRAPHIC PLACE	07458 00660	540700 2662700 3203400	5666815	5666815 00 5666815	1384619 1384618 2769237	1448878 1448700 2897578	1416700 1416700 2833400
18 20.01 00021200	45X136 .1405	2	PETRELLA, RUDOLPH 33 RAMELLA AVE MOONACHIE, NJ 33 RAMELLA AVE	07074 00660	188000 406000 594000	1050786	1050786 00 1050786	259942 259941 519883	265503 265400 530903	262700 262700 525400
18 20.02 00021300	40X136 .1249	2	ABADI, NAJAT(KRAYEM) 35 RAMELLA AVE MOONACHIE, NJ 35 RAMELLA AVE	07074	186700 447400 634100	1121723	1121723 00 1121723	277628 277627 555255	283268 283200 566468	280400 280400 560800
19 1 00021400	100X199 1SCB .4568	4A	SPG 1 GRAPHIC PL LLC 100 FRONT ST #350 CONSHOHOCKEN, PA PARK ST & GRAPHIC PL	19428	275000 1354000 1629000	2881701	2881701 00 2881701	704237 704237 1408474	736627 736600 1473227	720400 720400 1440800
19 2 00021500	IRR 100X200 1SCB .0000	4B	SPG 11 GRAPHIC PL LLC 100 FRONT ST #350 CONSHOHOCKEN, PA 11 GRAPHIC PL	19428	280500 1022400 1302900	2304830	2304830 00 2304830	563253 563252 1126505	589225 589100 1178325	576200 576200 1152400
19 3 00021600	1.2AC 1.2000	4B	GRAPHIC REALTY LLC 25 GRAPHIC PL MOONACHIE, NJ 25 GRAPHIC PL	07074	660000 2721600 3381600	5982050	5982050 00 5982050	1461852 1461851 2923703	1529247 1529100 3058347	1495500 1495500 2991000
19 4 00021700	2.5AC 1SCB 2.5000	4B	DESSAU FAMILY, LLC 39 GRAPHIC PLACE MOONACHIE, NJ 39 GRAPHIC PL	07074	1375000 6347200 7722200	13660572	13660572 00 13660572	3338294 3338293 6676587	3492085 3491900 6983985	3415100 3415100 6830200
22 1 00021800	7.4 ACRE 7.4000	4B	140 STATE ST C/O MACYS TAX DEPT 7 W. 7TH STREET CINCINNATI, OH 140 STATE ST HM	45202	3663000 6432900 10095900	17859647	17859647 00 17859647	4370977 4370976 8741953	4558894 4558800 9117694	4464900 4464900 8929800
23 1 00021900	5.7 ACRES 5.7000	1	RUSSO STATE ST ATTN CINTHYA SALTOS 570 COMMERCE BLVD CARLSTADT, NJ STATE ST HM	07072	99800 0 99800	176546	176546 00 176546	45609 45608 91217	42729 42600 85329	44100 44100 88200
23 2 00022000	1.14 ACRES 1.1400	15C	BERGEN COUNTY UTILITIES AUTHORITY FOOT OF MEHRHOF ROAD LITTLE FERRY, NJ EXTENSION EMPIRE BLVD	07643	*EXEMPT*	00	00 00 00	00 00 00	00 00 00	00 00 00

Block No. Lot No. Qualification Account No.	Land Dimensions Building Description Additional Lots Acreage	Prop. Class	Owner's Name Address City State Property Location	Billing Code Zip Code	Land Improvement Exemption Net Total	2025 Property Tax Special Dist	2025 Total Tax Deduction Net Tax	Amt.Billed 2025 1st Q 2nd Q Total	2nd Half 2025 3rd Q 4th Q Total	Preliminary 2026 Tax 1st Q 2nd Q Total
23 3 00022100	4.8 ACRES 4.8000	1	RUSO STATE ST ATTN CINTHYA SALTOS 570 COMMERCE BOULEVARD CARLSTADT, NJ MOONACHIE AVE & RT 17	07072	84000 0 84000	148596	148596 00 148596	38388 38388 76776	35920 35900 71820	37100 37100 74200
24 1.01 00022200	1.3AC 1SB 1.3000	15C	BOROUGH OF MOONACHIE 70 MOONACHIE ROAD MOONACHIE, NJ E PARK & MOONACHIE	07074	*EXEMPT*	00	00 00 00	00 00 00	00 00 00	00 00 00
24 1.02 00022300	75X100 .1722	15C	BOROUGH OF MOONACHIE 70 MOONACHIE ROAD MOONACHIE, NJ 52 MOONACHIE ROAD	07074	*EXEMPT*	00	00 00 00	00 00 00	00 00 00	00 00 00
24 2.01 00022400	59X100 2SB .1354	2	52 MOONACHIE ROAD LLC NJ 52 MOONACHIE RD MOONACHIE, NJ 52 MOONACHIE ROAD	07074	196800 303700 500500	885385	885385 00 885385	218446 218446 436892	224293 224200 448493	221300 221300 442600
24 2.02 00022500	IRR 63X134 1SF .0000	2	GOMEZ, JUAN G & ARELIS 9 RAMELLA AVENUE MOONACHIE, NJ 9 RAMELLA AVE	00660 07074	225300 175700 401000	709369	709369 00 709369	175443 175442 350885	179284 179200 358484	177300 177300 354600
24 3 00022600	40X136 1SF .1249	2	CLAROS, MISAEL 17 RAMELLA AVENUE MOONACHIE, NJ 17 RAMELLA AVE	07074	230500 431000 661500	1170194	1170194 00 1170194	289190 289189 578379	295915 295900 591815	292500 292500 585000
24 4 00022700	40X136 1SF .1249	2	WANG,YONG YING 19 RAMELLA AVE MOONACHIE, NJ 19 RAMELLA AVE	07074	230500 231700 462200	817632	817632 00 817632	201949 201948 403897	206935 206800 413735	204400 204400 408800
24 5 00022800	40X136 1SF .1249	2	PEREZ, LUIS A & MARTHA G 23 RAMELLA AVE MOONACHIE, NJ 23 RAMELLA AVE	00597 07074	230500 176200 406700	719452	719452 00 719452	177819 177819 355638	181914 181900 363814	179900 179900 359800
24 6 00022900	.1249 1SF .1249	2	SCHEUER, DEREK & TRICIA 25 RAMELLA AVE MOONACHIE, NJ 25 RAMELLA AVE.	07074	230500 167200 397700	703531	703531 00 703531	175168 175168 350336	176695 176500 353195	175900 175900 351800
24 7 00023000	40X136 1SF .1249	2	KROL, MAREK & ELZBIETA 29 RAMELLA AVE MOONACHIE, NJ 29 RAMELLA AVE	07074	230500 157400 387900	686195	686195 00 686195	169639 169638 339277	173518 173400 346918	171500 171500 343000
24 8 00023100	40X136 1SF .1249	2	AVILA, JOSE L & GLORIA 31 RAMELLA AVENUE MOONACHIE, NJ 31 RAMELLA AVE	00660 07074	230500 175800 406300	718745	718745 00 718745	177636 177636 355272	181773 181700 363473	179700 179700 359400
24 9 00023200	71X100 .1630	1	PATEL, DHARMESHKUMAR & SNEHALBAHEN 1 MOLINARI ST MOONACHIE NJ 1 MOLINARI ST	00660 07074	224400 0 224400	396964	396964 00 396964	98438 98438 196876	100088 100000 200088	99200 99200 198400
24 10 00023300	40X120 1SF .1102	2	PATEL(ETC), DHARMESHKUMAR C 1 MOLINARI ST MOONACHIE, NJ 1 MOLINARI ST	00660 07074	205300 230600 435900	771107	771107 00 771107	190341 190340 380681	195226 195200 390426	192800 192800 385600
24 11 00023400	40X100 1SF .0918	2	ADAM, RAYMOND FRANK 228 E PARK ST MOONACHIE, NJ 228 E PARK ST	07074	229500 100900 330400	584478 V1	584478 -25000 559478	138391 138390 276781	141397 141300 282697	139900 139900 279800

4698500

8311648

00

25000

8286648

4101690

4184958

4143000

Block No. Lot No. Qualification Account No.	Land Dimensions Building Description Additional Lots Acreage	Prop. Class	Owner's Name Address City State Property Location	Billing Code Zip Code	Land Improvement Exemption Net Total	2025 Property Tax Special Dist	2025 Total Tax Deduction Net Tax	Amt.Billed 2025 1st Q 2nd Q Total	2nd Half 2025 3rd Q 4th Q Total	Preliminary 2026 Tax 1st Q 2nd Q Total
24 12 00023500	62X100 1SF .1423	2	PATEL, RAKESHKUMAR D ETALS 122 LAKE STREET JERSEY CITY, NJ 218 E PARK ST	00660 07306	232300 282700 515000	911035	911035 00 911035	224936 224935 449871	230664 230500 461164	227800 227800 455600
24 13 00023600	62X125 1SF .1779	2	SCHIRO, NICHOLAS & JOANN 210 E PARK ST MOONACHIE, NJ 210 E PARK ST	07074	232800 213200 446000	788974	788974 -25000 763974	189209 189209 378418	192856 192700 385556	191000 191000 382000
24 14 00023700	TRI 180X110 1SF .4545	2	WOODS, MALLORY J & BAEZ, ALEX 206 E PARK ST MOONACHIE, NJ 206 E PARK ST	07074	216200 196200 412400	729536	729536 00 729536	180378 180378 360756	184480 184300 368780	182400 182400 364800
25 1.01 00023800	150 X 100 1SF .3444	4A	RESSA, DOMINICK & ANNA & RESSA, NICH. 80 MOONACHIE ROAD MOONACHIE, N.J. 80 MOONACHIE ROAD	07074	325000 716700 1041700	1842767	1842767 00 1842767	470802 470801 941603	450664 450500 901164	460700 460700 921400
25 1.02 00023900	95 X 100 1SF .2181	2	DUDANI, JITESH & ANGIRISH, PALLAVI 227 E PARK ST MOONACHIE, NJ 227 E PARK ST	07074	233000 359000 592000	1047248	1047248 00 1047248	238600 238600 477200	285048 285000 570048	261800 261800 523600
25 1.03 00024000	55 X 100 1SF .1263	2	JOGANI, JAGRUTI S & MANSI H & VIRAL S 4 MOLINARI STREET MOONACHIE, NJ 4 MOLINARI STREET	07074	219100 658900 878000	1553182	1553182 00 1553182	383423 383423 766846	393236 393100 786336	388300 388300 776600
25 2 00024000	75X100 1SF .1722	2	ABATE, RAMONA PO BOX 960876 MIAMI, FL 94 MOONACHIE RD	33296	190100 205500 395600	699816	699816 00 699816	174574 174574 349148	175368 175300 350668	175000 175000 350000
25 3 00024100	75X100 1SF .1722	2	MACALINTAL, MICHAEL A & MARIA L 6 MOLINARI ST MOONACHIE, NJ 6 MOLINARI ST	00660 07074	235100 346600 581700	1029027	1029027 00 1029027	254321 254320 508641	260286 260100 520386	257300 257300 514600
25 4 00024200	75X100 1SF .1722	2	LOEWY, LAWRENCE & KATHERINE 98 MOONACHIE ROAD MOONACHIE, N.J. 98 MOONACHIE ROAD	07074	161600 203000 364600	644977	644977 -25000 619977	154751 154751 309502	155275 155200 310475	155000 155000 310000
25 5 00024300	75X100 1SF .1722	2	TABARES, JUAN P & MERCY V 8 MOLINARI ST MOONACHIE, NJ 8 MOLINARI ST	07074	235100 202600 437700	774291	774291 00 774291	191849 191848 383697	195394 195200 390594	193600 193600 387200
25 6 00024400	100X200 1SCB .4591	4A	MOLINARI, CHARLES & SONS INC 15 EAST JOSEPH STREET MOONACHIE, N.J. MAPLE & MOONACHIE RD	07074	350000 486000 836000	1478884	1478884 00 1478884	377802 377802 755604	361680 361600 723280	369700 369700 739400
26 1 00024500	40X175 1SF .1607	2	DELEO, FRANK & ELIZABETH 223 EAST PARK ST MOONACHIE, NJ 223 E PARK ST	07074	234000 145600 379600	671512	671512 -25000 646512	160235 160235 320470	163042 163000 326042	161600 161600 323200
26 2 00024600	40X175 1SF .1607	2	SILVESTRE, CARLOS RODRIGUEZ ETAL 219 E PARK ST MOONACHIE, NJ 219 E PARK ST	07074	234000 211300 445300	787736	787736 00 787736	194911 194910 389821	199015 198900 397915	196900 196900 393800
26 3 00024700	40X175 1SF .1607	2	CERVONE, NUNZIO & ANNE 215 E PARK ST MOONACHIE, NJ 215 E PARK ST	07074	234000 154600 388600	687433	687433 00 687433	170416 170415 340831	173302 173300 346602	171900 171900 343800

7714200

13646418

00

75000

13571418

6732408

6839010

6786000

Block No. Lot No. Qualification Account No.	Land Dimensions Building Description Additional Lots Acreage	Prop. Class	Owner's Name Address City State Property Location	Billing Code Zip Code	Land Improvement Exemption Net Total	2025 Property Tax Special Dist	2025 Total Tax Deduction Net Tax	Amt.Billed 2025 1st Q 2nd Q Total	2nd Half 2025 3rd Q 4th Q Total	Preliminary 2026 Tax 1st Q 2nd Q Total
26 4 00024800	40X175 1SF .1607	2	SARTA, MARCELO (ETAL) 348 9TH STREET FAIRIVEW, NJ 211 E PARK ST	00660 07022	234000 188200 422200	746872	746872 00	184948 184948 369896	188576 188400 376976	186700 186700 373400
26 5 00024900	40X175 1SF .1607	2	LEMONGELLO, SCOTT J 207 E PARK ST MOONACHIE, NJ 207 E PARK ST	07074	210600 154300 364900	645508	645508 00	159585 159584 319169	163239 163100 326339	161400 161400 322800
26 6 00025000	125X100 .2870	1	EAST PARK PROPERTIES LLC 33 EAST PARK STREET MOONACHIE, NJ 303 E PARK ST	07074	392800 0 392800	694863	694863 00	172107 172106 344213	175350 175300 350650	173700 173700 347400
26 7 00025100	75X108 IRREG 2SF .0000	2	INTRONA, MICHAEL & KIM 615 FREELAND AVENUE PARAMUS, NJ 16 E. JOSEPH ST	07652	191500 441400 632900	1119600	1119600 00	278359 278359 556718	281482 281400 562882	279900 279900 559800
26 8 00025200	125X100 1SF .2870	2	PATEL, HARSHADKUMAR KIRITBHAI ETAL 7 MOLINARI ST MOONACHIE, NJ 7 MOLINARI ST	07074	371000 265200 636200	1125438	1125438 00	278450 278450 556900	284338 284200 568538	281400 281400 562800
26 9 00025300	115 X 108 IRREG .0000	4A	ALIJON LLC 31 ORCHARD STREET UPPER SADDLE RIVER, NJ 10 E. JOSEPH ST	07458	209000 477800 686800	1214949	1214949 00	310121 310120 620241	297408 297300 594708	303700 303700 607400
27 1 00025400	190X100 .4362	1	EAST PARK PROPERTIES, LLC 303 EAST PARK STREET MOONACHIE NJ 303 E PARK ST	07074	205000 0 205000	362645	362645 00	93685 93685 187370	87675 87600 175275	90700 90700 181400
27 2 00025500	100X125 1SCB .2870	4B	EAST PARK PLACE PROPERTIES, LLC 303 E PARK ST MOONACHIE NJ 303 E PARK ST	07074	150000 615700 765700	1354523	1354523 00	331965 331965 663930	345393 345200 690593	338600 338600 677200
27 3 00025600	100X125 .2870	4B	ROT WOODS LLC 16 KIMBERLY WAY RIVER EDGE, NJ 307 E PARK ST	07661	157900 991800 1149700	2033819	2033819 00	498450 498450 996900	518519 518400 1036919	508500 508500 1017000
28 1 00025800	2.90AC 1SCB 1SCB 2.9000	4B	MPS HOLDINGS INCORPORATED 180 CHESTNUT STREET DEMAREST. NJ 311 E PARK ST HM	07627	1721500 4713300 6434800	11383161	11383161 00	2797252 2797251 5594503	2894358 2894300 5788658	2845800 2845800 5691600
29 1 00026000	147 X 191 1SCB .6446	4A	CHARLES MOLINARI & SONS, INC. 15 EAST JOSEPH STREET MOONACHIE NJ 107 MOONACHIE ROAD	07074	370900 440200 811100	1434836	1434836 00	366560 366560 733120	350916 350800 701716	358700 358700 717400
29 2.01 00026100	78X74 2SCB .1325	2	TUCCI (TRSTE), THOMAS 31 ORCHARD DRIVE UPPER SADDLE RIVER, NJ 343 MAPLE STREET	07458	223000 250300 473300	837268	837268 00	206610 206610 413220	212048 212000 424048	209300 209300 418600
29 2.02 00026200	120X74 .2039	2	MOLINARI, CHARLES J. & JOYCE 15 E. JOSEPH ST. MOONACHIE, N.J. 15 E. JOSEPH ST.	07074	217700 401200 618900	1094834	1094834 00	270910 270909 541819	276515 276500 553015	273700 273700 547400
29 2.03 00026300	114X74 .1937	2	TUNCEROGLU, HASAN & NECMIYE 345 MAPLE ST MOONACHIE, NJ 345 MAPLE ST	07074	228800 463300 692100	1224325	1224325 00	302626 302625 605251	309574 309500 619074	306100 306100 612200

14286400

25272641

00

00

25272641

12503250

12769391

12636400



Block No. Lot No. Qualification Account No.	Land Dimensions Building Description Additional Lots Acreage	Prop. Class	Owner's Name Address City State Property Location	Billing Code Zip Code	Land Improvement Exemption Net Total	2025 Property Tax Special Dist	2025 Total Tax Deduction Net Tax	Amt.Billed 2025 1st Q 2nd Q Total	2nd Half 2025 3rd Q 4th Q Total	Preliminary 2026 Tax 1st Q 2nd Q Total
29 3 00026400	71X75 2SB .1222	2	MOLINARI, JOYCE 15 E JOSPEH STREET MOONACHIE, NJ 19 E.JOSEPH ST	07074	220900 194400 415300	734666	734666 00 734666	182069 182069 364138	185328 185200 370528	183700 183700 367400
30.01 1 00026600	50X150 1SB .1722	2	AVALLONE, JAMES & CHOI, SEONG SOOK 375 MAPLE ST MOONACHIE, NJ 375 MAPLE ST HM	07643	226100 522400 748500	1324097	1324097 00 1324097	326755 326755 653510	335387 335200 670587	331000 331000 662000
30.01 2 00026700	74 X 100 1SF .1699	2	PEREZ, RODOLFO & ROSA 371 MAPLE ST MOONACHIE N.J. 371 MAPLE ST HM	07074	225700 312000 537700	951191	951191 00 951191	235538 235538 471076	240115 240000 480115	237800 237800 475600
30.01 3 00026800	74X100 1SF .1699	2	GUTIERREZ, PAUL & KARINA 361 MAPLE AVE MOONACHIE, NJ 361 MAPLE ST HM	00660 07074	225700 475500 701200	1240423	1240423 00 1240423	306784 306784 613568	313455 313400 626855	310100 310100 620200
30.01 4 00026900	62X100 1SF .1423	2	VERGARA, SOFIA&JIMENEZ, KEVIN 357 MAPLE ST MOONACHIE, NJ 357 MAPLE ST HM	07074	224100 385200 609300	1077852	1077852 00 1077852	266066 266065 532131	272921 272800 545721	269500 269500 539000
30.01 5 00027000	62X100 1SF .1423	2	WENDE, JOHN R. & RITA 353 MAPLE ST MOONACHIE, N.J. 353 MAPLE ST	07074	223300 344400 567700	1004261	1004261 00 1004261	248517 248516 497033	253628 253600 507228	251100 251100 502200
30.01 6 00027100	75X100 1SF .1722	2	THOMAS, RONALD W. & JANE 351 MAPLE ST MOONACHIE, N.J. 351 MAPLE ST	07074	226200 282600 508800	900067 v1	900067 -25000 875067	216584 216583 433167	221000 220900 441900	218800 218800 437600
30.01 7.01 00027200	80X100 IRREG 1SF .0000	2	O&J REAL ESTATE LLC 341 MAPLE ST MOONACHIE, NJ 341 MAPLE ST	07074	253200 504100 757300	1339664	1339664 00 1339664	331462 331462 662924	338440 338300 676740	334900 334900 669800
30.01 7.02 00027300	75X100 1SF .1722	2	SARKAR, ELIAS A & MAJDA 349 MAPLE ST MOONACHIE NJ 349 MAPLE ST	07074	226200 379800 606000	1072014	1072014 00 1072014	264969 264968 529937	271077 271000 542077	268000 268000 536000
30.01 8 00027400	75X100 1SF .1722	2	SMITH, TARA M & STEPEHN M 337 MAPLE STREET MOONACHIE, NJ 337 MAPLE ST	07074	226100 316600 542700	960036	960036 00 960036	237366 237366 474732	242704 242600 485304	240000 240000 480000
30.01 9 00027500	100X100 1SF .2296	2	PEREZ, RODOLFO JR. & ROSA 333 MAPLE ST MOONACHIE, NJ 333 MAPLE ST	07074	231800 362200 594000	1050786	1050786 00 1050786	259531 259530 519061	265925 265800 531725	262700 262700 525400
30.01 10 00027600	175X70 1SF .2812	15C	BOROUGH OF MOONACHIE MOONACHIE RD MOONACHIE NJ JOSEPH ST	07074	*EXEMPT*	00	00 00 00	00 00 00	00 00 00	00 00 00
30.01 11 00027700	76X100 2S F .1745	2	ROMANO-SANGER, MICHELE ETAL 52 BUTTELLE DR CLIFTON, NJ 27 E JOSEPH ST	07013	190400 447800 638200	1128976	1128976 00 1128976	280553 280552 561105	283971 283900 567871	282200 282200 564400
30.01 12 00027800	75X100 2S F .1722	2	PICHEO, JOSEPH & NANCY 31 E JOSEPH ST MOONACHIE NJ 31 E JOSEPH ST	07074	190100 414700 604800	1069891	1069891 00 1069891	266294 266294 532588	268703 268600 537303	267500 267500 535000

7831500

13853924

00

25000

13828924

6844970

6983954

6914600



Block No. Lot No. Qualification Account No.	Land Dimensions Building Description Additional Lots Acreage	Prop. Class	Owner's Name Address City State Property Location	Billing Code Zip Code	Land Improvement Exemption Net Total	2025 Property Tax Special Dist	2025 Total Tax Deduction Net Tax	Amt.Billed 2025 1st Q 2nd Q Total	2nd Half 2025 3rd Q 4th Q Total	Preliminary 2026 Tax 1st Q 2nd Q Total
30.01 13 00027900	75X100 2S F .1722	2	PETRUZZELLA, PANTALEO, FAUSTINA & VITO 33 E JOSEPH ST MOONACHIE, NJ 33 E JOSEPH ST	07074	190100 455500 645600	1142066	1142066 00 1142066	283660 283660 567320	287446 287300 574746	285500 285500 571000
30.01 14 00028000	75X100 2S F .1722	2	KATKOWSKI, IRENE C 37 EAST JOSEPH ST MOONACHIE, NJ 37 E JOSEPH ST	07074	190100 392800 582900	1031150	1031150 00 1031150	256743 256742 513485	258865 258800 517665	257800 257800 515600
30.01 15 00028100	75X100 2S F .1722	2	GABIN, ROSAINA & SEYBEN, TANER 39 E JOSEPH ST MOONACHIE, NJ 39 E JOSEPH ST HM	00672 07074	190100 448700 638800	1130037	1130037 00 1130037	280827 280826 561653	284284 284100 568384	282500 282500 565000
30.01 16 00028200	76X100 2S F .1745	2	MILLAR, FREDERICK & LUCILLE 41 E JOSEPH ST MOONACHIE NJ 41 E JOSEPH ST HM	07074	190400 432800 623200	1102441	1102441 00 1102441	274246 274246 548492	277049 276900 553949	275600 275600 551200
30.01 17 00028300	IRR 76X110 2S F .0000	2	MARTINEZ, MANUEL & DONNA 41 JOSEPH STREET MOONACHIE, NJ 43 E JOSEPH ST HM	07074	192100 451400 643500	1138352	1138352 00 1138352	282792 282791 565583	286469 286300 572769	284600 284600 569200
30.01 18 00028400	97X100(IRR) 2S F .2227	2	GUEVARA, ALFONSO & FANNY 45 E JOSEPH ST MOONACHIE, NJ 45 E JOSEPH ST HM	00660 07074	195200 471500 666700	1179392	1179392 00 1179392	292800 292800 585600	296992 296800 593792	294800 294800 589600
30.01 19 00028500	75X100 2SF .1722	2	DIRIENZO, ANNA 149 EAST JOSEPH STREET MOONACHIE, NJ 49 E JOSEPH ST HM	00045 07074	190100 523200 713300	1261828	1261828 00 1261828	313228 313228 626456	317772 317600 635372	315500 315500 631000
30.01 20 00028600	75X100 2S F .1722	2	LATKOVICH, BOZIDAR & MARIA 51 E. JOSEPH ST MOONACHIE, N.J. 51 E JOSEPH ST HM	07074	190100 456200 646300	1143305	1143305 00 1143305	284254 284254 568508	287497 287300 574797	285800 285800 571600
30.01 21 00028700	75X100 2S F .1722	2	CANI, MARIO & AIDA 55 EAST JOSEPH STREET MOONACHIE, NJ 55 E JOSEPH ST HM	00660 07074	190100 442500 632600	1119069	1119069 00 1119069	278176 278176 556352	281417 281300 562717	279800 279800 559600
30.01 22 00028800	IRR 85X100 2S F .0000	2	YOUNAN, EMIL A & MOUNIRA 57 EAST JOSEPH STREET MOONACHIE, NJ 57 E JOSEPH ST HM	07074	192400 436800 629200	1113055	1113055 00 1113055	276668 276668 553336	279919 279800 559719	278300 278300 556600
30.02 23 00028900	IRR 90X100 2SF .0000	2	BENEDETTO, ROCCO & FRANCA 54 E JOSEPH ST MOONACHIE, NJ 54 E JOSEPH ST HM	00660 07074	193500 452100 645600	1142066	1142066 00 1142066	283797 283797 567594	287272 287200 574472	285500 285500 571000
30.02 24 00029000	IRR 75X110 2SF .0000	2	BOSI, ALBERTO & MIRELLA 50 E JOSEPH MOONACHIE N J 50 E JOSEPH ST HM	07074	190500 461000 651500	1152504	1152504 00 1152504	286265 286265 572530	290074 289900 579974	288100 288100 576200
30.02 25 00029100	70X120(IRR) 2SF .1928	2	PICCINICH, G & TARABOCCHIA T 40 E JOSEPH ST MOONACHIE, N J 40 E JOSEPH ST HM	00660 07074	192200 579100 771300	1364430	1364430 00 1364430	338592 338591 677183	343647 343600 687247	341100 341100 682200
30.02 26 00029200	IRR 70X110 2SF .0000	2	AGOSTINI, ADUA & FERRARI, LORETTA 80 E JOSEPH ST MOONACHIE, NJ 80 E JOSEPH	07074	190600 467000 657600	1163294	1163294 00 1163294	288961 288961 577922	292772 292600 585372	290800 290800 581600

9148100

16182989

00

00

16182989

8042014

8140975

8091400

Block No. Lot No. Qualification Account No.	Land Dimensions Building Description Additional Lots Acreage	Prop. Class	Owner's Name Address City State Property Location	Billing Code Zip Code	Land Improvement Exemption Net Total	2025 Property Tax Special Dist	2025 Total Tax Deduction Net Tax	Amt.Billed 2025 1st Q 2nd Q Total	2nd Half 2025 3rd Q 4th Q Total	Preliminary 2026 Tax 1st Q 2nd Q Total
30.02 27 00029300	IRR 96X90 2SF .0000	2	76 E JOSEPH LLC 76 E JOSEPH ST MOONACHIE, NJ 76 E JOSEPH	07074	192700 445200 637900	1128445	1128445 00 1128445	280553 280552 561105	283740 283600 567340	282100 282100 564200
30.03 28 00029400	IRR 65X140 2SF .0000	2	TARABOCCHIA, JOACHIM 61 E JOSEPH STREET MOONACHIE, NJ 61 E JOSEPH ST HM	07074	193700 442500 636200	1125438	1125438 00 1125438	279730 279730 559460	283078 282900 565978	281400 281400 562800
30.03 29 00029500	IRR 82X80 2SF .0000	2	VLAANCICH, GIULIO & PASQUALINA 63 EAST JOSEPH ST. MOONACHIE, NJ 63 E JOSEPH ST HM	07074	188000 495800 683800	1209642	1209642 00 1209642	300158 300157 600315	304727 304600 609327	302400 302400 604800
30.03 30 00029600	75X100 2SF .1722	2	PATUNAS, MATTHEW & CHRISTINA 65 E JOSEPH ST MOONACHIE, NJ 65 E JOSEPH ST HM	07074	190100 450300 640400	1132868	1132868 00 1132868	281421 281420 562841	285027 285000 570027	283200 283200 566400
30.03 31 00029700	75X100 2S F .1722	2	ARNONE, SALVATORE & GIOVANNA 67 EAST JOSEPH ST. MOONACHIE, NJ 67 E JOSEPH ST HM	00672 07074	190100 451700 641800	1135344	1135344 00 1135344	281969 281969 563938	285706 285700 571406	283800 283800 567600
30.03 32 00029800	75X100 2SF .1722	2	GAMBINO, PETER & GINO 71 EAST JOSEPH STREET MOONACHIE, NJ 71 E JOSEPH ST HM	07074	190100 454400 644500	1140121	1140121 00 1140121	283112 283111 566223	286998 286900 573898	285000 285000 570000
30.03 33 00029900	75X100 2S F .1722	2	BELGIOVINE, CATHERINE A. CRABBE 75 EAST JOSEPH ST. MOONACHIE, NJ 75 E JOSEPH ST	00660 07074	190100 511400 701500	1240954	1240954 00 1240954	307881 307881 615762	312692 312500 625192	310200 310200 620400
30.03 34 00030000	75X100 2S F .1722	2	BIRTH, CRAIG A & TAMMY A 77 EAST JOSEPH STREET MOONACHIE, NJ 77 E JOSEPH ST	07074	190100 455800 645900	1142597	1142597 00 1142597	283660 283660 567320	287677 287600 575277	285600 285600 571200
30.03 35 00030100	75X110 2S F .1894	2	DIAZ, MANUEL & FELICIA I. 81 EAST JOSEPH ST. MOONACHIE, NJ 81 E JOSEPH ST	07074	191800 439600 631400	1116947	1116947 00 1116947	277902 277902 555804	280643 280500 561143	279200 279200 558400
30.03 36 00030200	75X125 2S F .2152	2	DE ROBERTIS, PAOLO & FRANCESCA 175 TERRELL PARKWAY RIVER VALE, NJ 87 E JOSEPH ST	07675	194300 519200 713500	1262182	1262182 00 1262182	313228 313228 626456	317926 317800 635726	315500 315500 631000
30.03 37 00030300	78X100 2SF .1791	2	MASTROPAOLO, CORRADO & RAFFAELLA 28 E JOSEPH ST MOONACHIE, NJ 28 E JOSEPH ST	07074	190800 444200 635000	1123315	1123315 00 1123315	279547 279547 559094	282121 282100 564221	280800 280800 561600
30.03 38 00030400	100X91 2S F .2089	2	LOSURDO, NICOLA & MARIA 24 E JOSEPH ST MOONACHIE NJ 24 E JOSEPH ST	07074	193700 489300 683000	1208227	1208227 00 1208227	300067 300066 600133	304094 304000 608094	302100 302100 604200
30.03 39 00030500	80X96 2S F .1763	2	HRONCICH, GIULIO & MARIA 20 E JOSEPH MOONACHIE NJ 20 E JOSEPH	07074	190500 435100 625600	1106686	1106686 00 1106686	275251 275251 550502	278184 278000 556184	276700 276700 553400
31 1 00030600	5.8AC 5.8000	1	CAPITOL DRIVE II LLC 570 COMMERCE BOULEVARD CARLSTADT, NJ 31 CAPITOL DRIVE HM	07072	507500 0 507500	897768	897768 00 897768	231928 231927 463855	217013 216900 433913	224400 224400 448800

9028000

15970534

00

00

15970534

7952808

8017726

7984800

Block No. Lot No. Qualification Account No.	Land Dimensions Building Description Additional Lots Acreage	Prop. Class	Owner's Name Address City State Property Location	Billing Code Zip Code	Land Improvement Exemption Net Total	2025 Property Tax Special Dist	2025 Total Tax Deduction Net Tax	Amt.Billed 2025 1st Q 2nd Q Total	2nd Half 2025 3rd Q 4th Q Total	Preliminary 2026 Tax 1st Q 2nd Q Total
31 2 00030700	2.0AC 2.0000	1	CAPITOL DRIVE II, LLC 570 COMMERCE BOULEVARD CARLSTADT, NJ CAPITOL DRIVE HM	07072	990000 0 990000	1751310 0 1751310	1751310 00 1751310	452430 452430 904860	423250 423200 846450	437800 437800 875600
31 3 00030800	3.5 3.5000	1	CAPITOL DRIVE II, LLC 570 COMMERCE BOULEVARD CARLSTADT, NJ CONGRESS DRIVE HM	07072	1732500 0 1732500	3064793 0 3064793	3064793 00 3064793	791753 791752 1583505	740688 740600 1481288	766200 766200 1532400
31 5 00030900	2.5 2.5000	4B	J. BROTHERS REALTY VENTURE, LLC 75 WASHINGTON VLY RD BEDMINISTER, NJ 30 CONGRESS DR	07921	1375000 6357000 7732000	13677908 0 13677908	13677908 00 13677908	3342544 3342544 6685088	3496420 3496400 6992820	3419500 3419500 6839000
31 6 00031000	2 ACRES 1S CB 2.0000	4B	FIVE FLAGS LLC 100 STATE STREET MOONACHIE, NJ 100 STATE ST	07074	1100000 3764400 4864400	8605124 0 8605124	8605124 00 8605124	2114585 2114585 4229170	2188054 2187900 4375954	2151300 2151300 4302600
31 7 00031100	1.8 AC 1SCB 1.8000	HM 4B	TUFENKIAN WAREHOUSE LLC 919 THIRD AVE NEW YORK, NY 20 CAPITOL DRIVE	10022	1012000 4492700 5504700	9737814 0 9737814	9737814 00 9737814	2371876 2371876 4743752	2497062 2497000 4994062	2434500 2434500 4869000
31 8 00031200	2.3 ACRES 1SCB 2.3000	4B	A & E REALTY, L.L.C. 10 CAPITOL DRIVE #A MOONACHIE, NJ 10 CAPITOL DRIVE HM	07074	1248500 4087900 5336400	9440092 0 9440092	9440092 00 9440092	2306891 2306890 4613781	2413211 2413100 4826311	2360000 2360000 4720000
31 9 00031300	4.2 AC 1SCB 4.2000	4B	7 CAPITOL, LLC C/O HAIR ZONE 10 STATE ST MOONACHIE, NJ 7 CAPITOL DRIVE HM	07074	1525800 10800800 12326600	21805755 0 21805755	21805755 00 21805755	5344341 5344341 10688682	5558573 5558500 11117073	5451400 5451400 10902800
31 11 00031400	4.3 1SCB 4.3000	4B	SKCP ENTERPRISES, LLC, C/O HAT ZONE 10 STATE STREET MOONACHIE, NJ 10 STATE STREET	07074	2365000 10920800 13285800	23502580 0 23502580	23502580 00 23502580	5743394 5743393 11486787	6007993 6007800 12015793	5875600 5875600 11751200
37 1.01 00031500	100X125 1SCB .2870	4B	BARAKAT HOLDINGS LLC NJ 111 MOONACHIE RD MOONACHIE, NJ MOONACHIE RD& MAPLE ST HM	07074	265600 326300 591900	1047071 0 1047071	1047071 00 1047071	257611 257611 515222	265949 265900 531849	261800 261800 523600
37 1.02 00031600	75X100 2SF .1722	2	342 MAPLE ST. HM 19 BROOK RD WYCKOFF, NJ 342 MAPLE ST. HM	07481	226100 242700 468800	829307 0 829307	829307 00 829307	204691 204690 409381	210026 209900 419926	207300 207300 414600
37 2.01 00031700	100X200 1SB .4591	4B	PANZERA INVEST/UNITY BANK 64 OLD HIGHWAY 22 CLINTON, NJ 141 MOONACHIE RD HM	08809	252500 1464900 1717400	3038081 0 3038081	3038081 00 3038081	744590 744590 1489180	774501 774400 1548901	759500 759500 1519000
37 2.02 00031800	AVG146X150 1SB .0000	2	BARAKAT, ADNAN 338 MAPLE ST MOONACHIE, NJ 338 MAPLE ST HM	07074	361500 560600 922100	1631195 0 1631195	1631195 00 1631195	402754 402754 805508	412887 412800 825687	407800 407800 815600
37 3 00031900	100X111 1SF .2548	2	ENEA, SALVATORE 334 MAPLE ST HM MOONACHIE, NJ 334 MAPLE ST HM	07074	230800 263800 494600	874947 0 874947	874947 00 874947	216573 216572 433145	220902 220900 441802	218700 218700 437400
37 4 00032000	75X109 1SF .1877	2	DI MAGGIO, STEFANO & ROSALIA 330 MAPLE ST MOONACHIE NJ 330 MAPLE ST HM	00672 07074	227600 223200 450800	797465 0 797465	797465 00 797465	197333 197332 394665	201400 201400 402800	199400 199400 398800

56418000

99803442

00

00

99803442

48982726

50820716

49901600

Block No. Lot No. Qualification Account No.	Land Dimensions Building Description Additional Lots Acreage	Prop. Class	Owner's Name Address City State Property Location	Billing Code Zip Code	Land Improvement Exemption Net Total	2025 Property Tax Special Dist	2025 Total Tax Deduction Net Tax	Amt.Billed 2025 1st Q 2nd Q Total	2nd Half 2025 3rd Q 4th Q Total	Preliminary 2026 Tax 1st Q 2nd Q Total
37 5 00032100	75X107 1SF .1842	2	BANDI PROPERTY MANAGEMENT 1202 TILTON ROAD #1 NORTHFIELD, NJ 326 MAPLE ST HM	08225	227300 134700 362000	640378	640378 00 640378	158991 158990 317981	161297 161100 322397	160100 160100 320200
37 6 00032200	65X105 1SF .1567	2	O'NEILL, PETER & MARYANN 322 MAPLE ST MOONACHIE NJ 322 MAPLE ST HM	07074	227100 215600 442700	783136	783136 00 783136	194088 194088 388176	197560 197400 394960	195800 195800 391600
37 7 00032300	75X104 1SF .1791	2	CHERUP, MICHAEL A & CAROL M 318 MAPLE ST MOONACHIE NJ 318 MAPLE ST HM	07074	226900 161800 388700	687610	687610 00 687610	170461 170461 340922	173388 173300 346688	171900 171900 343800
37 8 00032400	75X103 1SF .1773	2	CANDELA, CALOGERO & CARMELA 314 MAPLE STREET MOONACHIE, NJ 314 MAPLE ST HM	07074	226800 284900 511700	905197	905197 00 905197	223793 223793 447586	228811 228800 457611	226300 226300 452600
37 9 00032500	139X98 1SBF .3127	2	PATEL, JIGNESH 310 MAPLE ST MOONACHIE, NJ 310 MAPLE ST HM	07074	357000 249000 606000	1072014	1072014 00 1072014	265060 265060 530120	270994 270900 541894	268000 268000 536000
37 10 00032600	60X92 1SBF .1267	2	SALAMA, SHADDY A 259 MAPLE ST MOONACHIE, NJ 259 MAPLE ST HM	07074	221800 186500 408300	722283	722283 00 722283	178916 178915 357831	182252 182200 364452	180600 180600 361200
37 11 00032700	80X109 1SB .2002	2	BALL, WALTER 261 MAPLE ST MOONACHIE, NJ 261 MAPLE ST HM	07074 00660	229200 385900 615100	1088112	1088112 00 1088112	269173 269173 538346	274966 274800 549766	272000 272000 544000
37 12 00032800	.6AC .6000	15C	BOROUGH OF MOONACHIE MOONACHIE RD MOONACHIE NJ GARDEN ST	07074	*EXEMPT*	00	00 00 00	00 00 00	00 00 00	00 00 00
38 1 C0001	.0000	4B	MNV, LLC 175 MOONACHIE RD MOONACHIE, NJ 175 MOONACHIE RD	07074 00033	876200 1272700 2148900	3801404	3801404 00 3801404	928990 928989 1857979	971725 971700 1943425	950400 950400 1900800
38 1 C0002 00032900	.0000	4B	MOONACHIE REALTY GRP LLC C/O RODIA 163 E. MAIN ST, UNIT 151 LITTLE FALLS, NJ 175 MOONACHIE RD M	07424	495000 26300 521300	922180	922180 00 922180	237640 237640 475280	223500 223400 446900	230500 230500 461000
38 1 C0003	.0000	4B	MOONACHIE REALTY GRP C/O RODIA 163 E. MAIN ST, UNIT 151 LITTLE FALLS, NJ 185 MOONACHIE RD HM	07424	569300 1922600 2491900	4408171	4408171 00 4408171	1077241 1077240 2154481	1126890 1126800 2253690	1102000 1102000 2204000
38 3 00033100	106X305 .7AC 1SCB .7000	4B	S & L ZEPPELELLI, INC. 191 MOONACHIE ROAD MOONACHIE 191 MOONACHIE RD HM	07074	385000 231000 616000	1089704	1089704 00 1089704	267437 267436 534873	277431 277400 554831	272400 272400 544800
38 4 00033200	2.5AC 2.5000	4B	ADEE REALTY/IRON MOUNTAIN 1101 ENTERPRISE DRIVE ROYERSFORD, PA 203 MOONACHIE, RD.	19468	1375000 6154500 7529500	13319686	13319686 00 13319686	3254983 3254982 6509965	3404921 3404800 6809721	3329900 3329900 6659800
38 5.01 00033300	1.79 ACRES 1SCB 1.7900	4B	D & C ASSOCIATES LLC 205 MOONACHIE ROAD MOONACHIE, NJ 205 MOONACHIE RD HM	07074	984500 4746000 5730500	10137255	10137255 00 10137255	2477306 2477305 4954611	2591344 2591300 5182644	2534300 2534300 5068600

22372600 39577130 00 00 39577130 19408151 20168979 19788400

Block No. Lot No. Qualification Account No.	Land Dimensions Building Description Additional Lots Acreage	Prop. Class	Owner's Name Address City State Property Location	Billing Code Zip Code	Land Improvement Exemption Net Total	2025 Property Tax Special Dist	2025 Total Tax Deduction Net Tax	Amt.Billed 2025 1st Q 2nd Q Total	2nd Half 2025 3rd Q 4th Q Total	Preliminary 2026 Tax 1st Q 2nd Q Total
38 5.02 00033400	4AC 1SCB 4.0000	4B	NEW CREST INC 1515 EQUITY DRIVE #200 TROY, MI 100 CAROL PL HM	48084	2205500 6566700 8772200	15518022	15518022 00 15518022	3792186 3792186 7584372	3966850 3966800 7933650	3879500 3879500 7759000
38 5.03 00033500	1.38 ACRES 1SCB 1.3800	4B	207 MOONACHIE RD/IRON MOUNTAIN 1101 ENTERPRISE DRIVE ROYERSFORD, PA 207 MOONACHIE RD HM	19468	759000 2953100 3712100	6566705	6566705 00 6566705	1609417 1609417 3218834	1673971 1673900 3347871	1641700 1641700 3283400
38 6 00033600	2AC 1SCB 2.0000	4B	SEIDEN,STEPHEN & MARK,& NEWMAN,P. 400 HOLLISTER ROAD TETERBORO, NJ 150 CAROL PL HM	07608	1111000 4698700 5809700	10277359	10277359 00 10277359	2511535 2511535 5023070	2627189 2627100 5254289	2569300 2569300 5138600
38 7 00033700	2AC 1SCB 2.0000	4A	SEIDEN R.E. 200 L.L.C. 400 HOLLISTER ROAD TETERBORO, NJ 200 CAROL PL HM	07608	1083500 4726200 5809700	10277359	10277359 00 10277359	2511535 2511535 5023070	2627189 2627100 5254289	2569300 2569300 5138600
38 8 00033800	1.1AC 1SCB 1.1000	4A	FORS_GATE VENTURES VII LLC 400 HOLLISTER ROAD TETERBORO, NJ 250 CAROL PLACE HM	07608	583000 2811100 3394100	6004163	6004163 00 6004163	1473551 1473551 2947102	1528561 1528500 3057061	1501000 1501000 3002000
39 1.01 00033900	2.5AC 1SCB 2.5000	4B	FORS_GATE INDUSTRIAL COMPLEX 400 HOLLISTER ROAD TETERBORO, NJ 5 GARDEN ST HM	07608	1364000 5147400 6511400	11518667	11518667 00 11518667	2814846 2814846 5629692	2944575 2944400 5888975	2879700 2879700 5759400
39 1.02 00034000	.5AC 1SCB .5000	15C	BOROUGH OF MOONACHIE MOONACHIE RD MOONACHIE NJ GARDEN ST HM	07074	*EXEMPT*	00	00 00 00	00 00 00	00 00 00	00 00 00
39 2.01 00034100	2.8AC 1SCB 2.8000	4B	FOSGATE INDUSTRIAL COMPLEX 400 HOLLISTER ROAD TETERBORO, NJ 9 GARDEN ST HM	07608	1545500 6407500 7953000	14068857	14068857 00 14068857	3438057 3438057 6876114	3596443 3596300 7192743	3517200 3517200 7034400
39 2.02 00034200	2.6AC 1SCB 2.6000	4B	FORS_GATE INDUSTRIAL COMPLEX 400 HOLLISTER ROAD TETERBORO, NJ 1 STATE ST HM	07608	1430000 5604200 7034200	12443500	12443500 00 12443500	3030916 3030915 6061831	3190869 3190800 6381669	3110900 3110900 6221800
39 3 00034300	4.9AC 1SCB 4.9000	4B	FORS_GATE INDUSTRIAL COMPLEX 400 HOLLISTER ROAD TETERBORO, NJ 35 STATE STREET HM	07608	2695000 10624500 13319500	23562196	23562196 00 23562196	5728952 5728952 11457904	6052192 6052100 12104292	5890500 5890500 11781000
39 3.01 00034400	2AC 1SCB 2.0000	4B	12 EMPIRE BOULEVARD LLC C/O GOLDBER 735 GARDEN STREET #1 HOBOKEN, NJ 12 EMPIRE BLVD HM	05925 07030	1111000 4296700 5407700	9566221	9566221 00 9566221	2325948 2325947 4651895	2457226 2457100 4914326	2391600 2391600 4783200
39 3.02 00034500	2.5AC 1SCB 2.5000	4B	LYDEN PROPERTIES LLC 1102- D STREET NE AUBURN, WA 14 EMPIRE BLVD HM	98002	1380500 6939600 8320100	14718257	14718257 00 14718257	3596773 3596773 7193546	3762411 3762300 7524711	3679600 3679600 7359200
39 4.01 00034600	2.84 AC 1SCB .0000	4B	ACRISON, INC. 20 EMPIRE BLVD MOONACHIE, N.J. 20 EMPIRE BLVD HM	07074	1529000 6165800 7694800	13612101	13612101 00 13612101	3326458 3326457 6652915	3479686 3479500 6959186	3403000 3403000 6806000
39 4.02 00034700	2 ACRES 1S CB 2.0000	4B	FORS_GATE INDUSTRIAL COMPLEX 400 HOLLISTER ROAD TETERBORO, NJ 75 STATE STREET HM	07608	1072500 4544600 5617100	9936650	9936650 00 9936650	2428270 2428269 4856539	2540111 2540000 5080111	2484200 2484200 4968400



Block No. Lot No. Qualification Account No.	Land Dimensions Building Description Additional Lots Acreage	Prop. Class	Owner's Name Address City State Property Location	Billing Code Zip Code	Land Improvement Exemption Net Total	2025 Property Tax Special Dist	2025 Total Tax Deduction Net Tax	Amt.Billed 2025 1st Q 2nd Q Total	2nd Half 2025 3rd Q 4th Q Total	Preliminary 2026 Tax 1st Q 2nd Q Total
39 4.03 00034800	2AC 2.0000	4B	FORSGATE INDUSTRIAL COMPLEX 400 HOLLISTER ROAD TETERBORO, NJ 300 CAROL PL HM	07608	1072500 4302600 5375100	9508552	9508552 00 9508552	2323617 2323616 4647233	2430719 2430600 4861319	2377100 2377100 4754200
39 6.01 00034900	7.79 ACRES 1SCB 7.7900	HM 4B	FORSGATE IND COMPLEX 400 HOLLISTER ROAD TETERBORO, NJ 125 STATE ST	07608	4284500 16862300 21146800	37408689	37408689 00 37408689	9095626 9095625 18191251	9608738 9608700 19217438	9352200 9352200 18704400
39 6.02 00035000	6.65 AC 1SCB 6.6500	4B	BLPF NJ 10 EMPIRE BOULEVARD LLC FIVE CONCOURSE PKWY #3100 ATLANTA, GA 10 EMPIRE BLVD HM	30328	3657500 7310100 10967600	19401684	19401684 00 19401684	4717383 4717382 9434765	4983519 4983400 9966919	4850400 4850400 9700800
39 6.03 00035100	2.17 2.1700	4B	EMPIRE PARTNERS LLC 24 EMPIRE BLVD MOONACHIE, NJ EMPIRE BLVD	07074	1193500 4524900 5718400	10115850	10115850 00 10115850	2459574 2459574 4919148	2598402 2598300 5196702	2529000 2529000 5058000
39 7 00035200	3.7AC 1SCB 3.7000	4B	D & P REAL ESTATE LLC 8 EMPIRE BLVD MOONACHIE, NJ 8 EMPIRE BLVD HM	07074	2013000 4382700 6395700	11313993	11313993 00 11313993	2750912 2750911 5501823	2906170 2906000 5812170	2828500 2828500 5657000
39 8.01 00035300	2.54 1SCB 2.5400	4B	TAGUCHI & CO LTD 828 E 144TH ST BRONX, NY 245 MOONACHIE ROAD HM	10454	1397000 5981900 7378900	13053274	13053274 00 13053274	3189860 3189860 6379720	3336854 3336700 6673554	3263300 3263300 6526600
39 8.02 00035400	2AC 1SCB 2.0000	4B	FORSGATE INDUSTRIAL COMPLEX 400 HOLLISTER ROAD TETERBORO, NJ 4 EMPIRE BLVD HM	07608	1113800 4746100 5859900	10366163	10366163 00 10366163	2533243 2533242 5066485	2649878 2649800 5299678	2591500 2591500 5183000
39 8.03 00035500	2AC 1SCB 2.0000	4B	FORSGATE INDUSTRIAL COMPLEX 400 HOLLISTER ROAD TETERBORO, NJ 6 EMPIRE BLVD HM	07608	1112700 4012500 5125200	9066479	9066479 00 9066479	2215582 2215582 4431164	2317715 2317600 4635315	2266600 2266600 4533200
39 9.01 00035600	3.59 AC 3.5900	4A	JENI LLC NJ LTD 120 SYLVAN AVE, SUITE 205 ENGLEWOOD CLIFFS, NJ 250 MOONACHIE RD	07632	1974500 10317400 12291900	21744371	21744371 00 21744371	5487062 5487062 10974124	5385147 5385100 10770247	5436100 5436100 10872200
39 9.02 00035700	4.5AC 1SCB 4.5000	4B	FORSGATE VENTURES XI LLC 400 HOLLISTER ROAD TETERBORO, NJ 2 EMPIRE BLVD HM	07608	2475000 7416100 9891100	17497356	17497356 00 17497356	4275921 4275920 8551841	4472815 4472700 8945515	4374300 4374300 8748600
39 9.03 00035800	VACANT LAND .0000	15C	BOROUGH OF MOONACHIE MOONACHIE RD MOONACHIE NJ EMPIRE BLVD & MN RD	07074	*EXEMPT*	00	00 00 00	00 00 00	00 00 00	00 00 00
39.01 4.01 00035900	80X125 .2296	1	ALSAN REALTY/ALFRED SANZARI ENT 25 MAIN ST, SUITE 600 HACKENSACK, NJ 75 STATE ST	07601	126500 0 126500	223779	223779 00 223779	57811 57810 115621	54158 54000 108158	55900 55900 111800
40 1 00036000	.97AC .9700	15D	FIRST PRESBYTERIAN CHURCH MOONACHIE RD MOONACHIE NJ MOONACHIE ROAD HM	07074	*EXEMPT*	00	00 00 00	00 00 00	00 00 00	00 00 00
40 3 00036100	IRR288X208 2SBF .0000	4B	VK 235 MOONACHIE LLC 1 MEADOWLANDS PLAZA #202 EAST RUTHERFORD, NJ 235 MOONACHIE RD HM	07073	549500 2587400 3136900	5549176	5549176 00 5549176	1360078 1360078 2720156	1414520 1414500 2829020	1387300 1387300 2774600

93414000

165249366

00

00

165249366

80933331

84316035

82624400



Block No. Lot No. Qualification Account No.	Land Dimensions Building Description Additional Lots Acreage	Prop. Class	Owner's Name Address City State Property Location	Billing Code Zip Code	Land Improvement Exemption Net Total	2025 Property Tax Special Dist	2025 Total Tax Deduction Net Tax	Amt.Billed 2025 1st Q 2nd Q Total	2nd Half 2025 3rd Q 4th Q Total	Preliminary 2026 Tax 1st Q 2nd Q Total
40 4 00036200	14 ACRES 1SCB 14.0000	4B	FORSgate VENTURES VIII,L.L.C. 400 HOLLISTER ROAD TETERBORO, NJ 1 CAROL PLACE HM	07608	7694500 32418800 40113300	70960428	70960428 00 70960428	17253441 17253441 34506882	18226846 18226700 36453546	17740100 17740100 35480200
41 1 00036300	125X125 2SF .3587	4A	HUETTEMANN, JOHN JR & CONSTANCE 1 JOSEPH ST MOONACHIE, NJ 1 JOSEPH ST	00660 07074	217600 341400 559000	988871	988871 -25000 963871	235915 235914 471829	246042 246000 492042	241000 241000 482000
41 2 00036400	10AC 1SCB 10.0000	4B	SWS MOONACHIE ASSOCIATES 359 VETERANS BLVD RUTHERFORD, NJ 100 REDNECK AVE	07070	5434000 16411900 21845900	38645397	38645397 00 38645397	9413058 9413057 18826115	9909682 9909600 19819282	9661300 9661300 19322600
41 3 00036500	159X198 1S CB .7227	4B	ATLTM LLC 31 ORCHARD STREET UPPER SADDLE RIVER, NJ 51 JOSEPH STREET	85250 07458	397700 1637500 2035200	3600269	3600269 00 3600269	884707 884706 1769413	915456 915400 1830856	900100 900100 1800200
41 4 00036600	125X198 1SB .5682	2	MARTINEZ, MANUEL & DONNA 41 JOSEPH STREET MOONACHIE, NJ 41 JOSEPH ST	07074	380400 448900 829300	1467032	1467032 00 1467032	361944 361944 723888	371644 371500 743144	366800 366800 733600
41 5 00036700	85X208 1SB .4059	2	CORINO, PAUL 39 JOSEPH ST MOONACHIE, NJ 39 JOSEPH ST	07074	416700 171900 588600	1041233	1041233 00 1041233	257383 257382 514765	263268 263200 526468	260300 260300 520600
41 6 00036800	IRR100X253 1SB .0000	2	PEREZ, MARIO A & SILVIA E 37 JOSEPH ST MOONACHIE, NJ 37 JOSEPH ST	07074	423100 287300 710400	1256698	1256698 00 1256698	311035 311034 622069	317329 317300 634629	314200 314200 628400
42 1 00036900	90X85 1SB .1756	2	BODALIA (ETAL), RAJESH THAKORLAL 50 JACKSON PL MOONACHIE, NJ 50 JACKSON PL	07074	251600 355300 606900	1073606	1073606 00 1073606	265792 265791 531583	271023 271000 542023	268400 268400 536800
42 2 00037000	53X96 1SB .1168	2	LJUKOVIC, BESART & VALDRIN 730 GRAND CONCOURSE BRONX, NY 52 JACKSON PL	10451	245200 384100 629300	1113232	1113232 00 1113232	275069 275068 550137	281595 281500 563095	278300 278300 556600
42 3 00037100	50X100 1SB .1148	2	KAROUN,GEORGE & SAMIA 54 JACKSON PLACE MOONACHIE, N.J. 54 JACKSON PL	07074	245000 349900 594900	1052378	1052378 00 1052378	260445 260444 520889	265789 265700 531489	263100 263100 526200
42 4 00037200	50X100 1SB .1148	2	LEE, WHA JA & YOUNG JOO 56 JACKSON PL MOONACHIE, NJ 56 JACKSON PL	07024	245000 370100 615100	1088112	1088112 00 1088112	268853 268853 537706	275206 275200 550406	272000 272000 544000
42 5 00037300	50X100 1SB .1148	2	PUCCIARELLI, PASQUALE & ROSALIE 58 JACKSON PL MOONACHIE NJ 58 JACKSON PL	07074	245000 358300 603300	1067238	1067238 00 1067238	264055 264054 528109	269629 269500 539129	266800 266800 533600
42 6 00037400	50X100 1SB .1148	2	SINISI,FRANK & PACITA 60 JACKSON PLACE MOONACHIE, N.J. 60 JACKSON PL	07074	245000 344400 589400	1042649	1042649 00 1042649	258023 258022 516045	263304 263300 526604	260700 260700 521400
42 7 00037500	57X100 1SB .1309	2	HADDAD,NAIM & NELLI 62 JACKSON PL MOONACHIE,NJ 62 JACKSON PL	07074	246800 407700 654500	1157811	1157811 00 1157811	286311 286310 572621	292690 292500 585190	289500 289500 579000

Block No. Lot No. Qualification Account No.	Land Dimensions Building Description Additional Lots Acreage	Prop. Class	Owner's Name Address City State Property Location	Billing Code Zip Code	Land Improvement Exemption Net Total	2025 Property Tax Special Dist	2025 Total Tax Deduction Net Tax	Amt.Billed 2025 1st Q 2nd Q Total	2nd Half 2025 3rd Q 4th Q Total	Preliminary 2026 Tax 1st Q 2nd Q Total
42 8 00037600	80X125 .2296	2	MACALINTAL(ETAL), ROSE ANN 64 JACKSON PL MOONACHIE, NJ 64 JACKSON PL	00660 07074	393100 415600 808700	1430590	1430590 00 1430590	352896 352895 705791	362499 362300 724799	357600 357600 715200
42 9 00037700	82X125 .2353	2	PATEL, NISARG & ARPITA 57 DIAMOND WAY MOONACHIE, NJ 57 DIAMOND WAY	07074	257700 381000 638700	1129860	1129860 00 1129860	279502 279501 559003	285457 285400 570857	282500 282500 565000
42 10 00037800	50X100 .1148	2	PANCHAL, RAJAL 55 DIAMOND WAY MOONACHIE, NJ 55 DIAMOND WAY	00660 07074	245000 347700 592700	1048486	1048486 00 1048486	259439 259439 518878	264808 264800 529608	262100 262100 524200
42 11 00037900	50X101 .1159	2	NOTO, ANTOINETTE & COSIMO & AMANDA 53 DIAMOND WAY MOONACHIE, NJ 53 DIAMOND WAY	07074	245100 373800 618900	1094834	1094834 00 1094834	270636 270635 541271	276863 276700 553563	273700 273700 547400
42 12 00038000	61X107 .1498	2	SIERRA, EDWARD & NEREIDA 51 DIAMOND WAY MOONACHIE, NJ 51 DIAMOND WAY	07074	248800 370800 619600	1096072	1096072 00 1096072	271276 271275 542551	276821 276700 553521	274000 274000 548000
42 13 00038100	60X106 .1460	2	TARGI, ANIELLO & ANNA 764 NINTH STREET SECAUCUS, NJ 49 DIAMOND WAY	07094	248700 389800 638500	1129507	1129507 00 1129507	279045 279044 558089	285718 285700 571418	282400 282400 564800
42 14 00038200	50X100 .1148	2	CAMPBELL, TERRI A & JAMES 47 DIAMOND WAY MOONACHIE, NJ 47 DIAMOND WAY	07074	245000 386300 631300	1116770	1116770 00 1116770	275297 275297 550594	283176 283000 566176	279200 279200 558400
42 15 00038300	50X100 .1148	2	BUSANIC, ELENA 45 DIAMOND WAY MOONACHIE, NJ 45 DIAMOND WAY	07074	245000 358700 603700	1067945	1067945 00 1067945	264283 264283 528566	269779 269600 539379	267000 267000 534000
42 16 00038400	50X100 .1148	2	MORALES, BARBARA & JORGE 43 DIAMOND WAY MOONACHIE, NJ 43 DIAMOND WAY	00660 07074	245000 381100 626100	1107571	1107571 V1 -25000 1082571	267448 267447 534895	273876 273800 547676	270600 270600 541200
42 17 00038500	51X100 .1171	2	HRONCICH, CATERINA, & HRONCICH, DOLORE 41 DIAMOND WAY MOONACHIE, N.J. 41 DIAMOND WAY	07074	245200 370000 615200	1088289	1088289 00 1088289	268991 268990 537981	275208 275100 550308	272100 272100 544200
42 18 00038600	56X98 .1260	2	BERARDO, VITTORIO & PASQUA 39 DIAMOND WAY MOONACHIE, NJ 39 DIAMOND WAY	07074	246200 343500 589700	1043179	1043179 00 1043179	263461 263460 526921	258158 258100 516258	260800 260800 521600
42 19 00038700	53X98 .1192	2	BARNABA, LEONARDO A. & ANNETTE 37 DIAMOND WAY MOONACHIE, N.J. 37 DIAMOND WAY	07074	245500 375900 621400	1099257	1099257 00 1099257	271733 271732 543465	277992 277800 555792	274800 274800 549600
42 20 00038800	52X107 .1277	2	BRESCIA, COSIMO & MARIA 35 DIAMOND WAY MOONACHIE, N.J. 35 DIAMOND WAY	07074	246400 391600 638000	1128622	1128622 S1 -25000 1103622	272612 272611 545223	279299 279100 558399	275900 275900 551800
42 21 00038900	55X121 .1528	2	MORRA, CHARLES & ANTONETTE 33 DIAMOND WAY MOONACHIE, NJ 33 DIAMOND WAY	00672 07074	249200 412400 661600	1170370	1170370 00 1170370	289418 289418 578836	295834 295700 591534	292600 292600 585200

8904100

15751352

00

50000

15701352

7772064

7929288

7850600

Block No. Lot No. Qualification Account No.	Land Dimensions Building Description Additional Lots Acreage	Prop. Class	Owner's Name Address City State Property Location	Billing Code Zip Code	Land Improvement Exemption Net Total	2025 Property Tax Special Dist	2025 Total Tax Deduction Net Tax	Amt.Billed 2025 1st Q 2nd Q Total	2nd Half 2025 3rd Q 4th Q Total	Preliminary 2026 Tax 1st Q 2nd Q Total
42 22 00039000	65X144 .2149	2	TRIPODI, ROSARIO & TERESA 31 DIAMOND WAY MOONACHIE, N.J. 31 DIAMOND WAY	07074	255900 542500 798400	1412370	1412370 00 1412370	348966 348965 697931	357239 357200 714439	353100 353100 706200
42.01 1 00039100	50X100 .1148	2	PANCHAL(ETALS), NAGIN M 57 JACKSON PL MOONACHIE, NJ 57 JACKSON PL	00660 07074	245000 338900 583900	1032919	1032919 00 1032919	255600 255600 511200	260919 260800 521719	258200 258200 516400
42.01 2 00039200	65X105 .1567	2	COOK, LISA 54 DIAMOND WAY MOONACHIE, NJ 54 DIAMOND WAY	07074	249600 402100 651700	1152857	1152857 00 1152857	285031 285031 570062	291495 291300 582795	288200 288200 576400
42.01 3 00039300	72X100 .1653	2	PENA, JOSE F & JACQUELINE 50 DIAMOND WAY MOONACHIE, NJ 50 DIAMOND WAY	00114 07074	250500 377400 627900	1110755	1110755 00 1110755	274520 274520 549040	280915 280800 561715	277700 277700 555400
42.01 4 00039400	62X106 .1509	2	VACCARO, LORETTA C ETALS 46 DIAMOND WAY MOONACHIE, NJ 46 DIAMOND WAY	07074	248900 362400 611300	1081390	1081390 00 1081390	266888 266888 533776	273814 273800 547614	270300 270300 540600
42.01 5 00039500	64X100 .1469	2	DEL PAZZO, CHRIS A 6 JUBILEE PLACE (WAY) MOONACHIE, NJ 6 JUBILEE PL	00660 07074	248500 321200 569700	1007799	1007799 00 1007799	249614 249613 499227	254372 254200 508572	251900 251900 503800
42.01 6 00039600	77X85 .1503	2	OCAMPO, CARLOS & VARGAS, MARIA E 10 JUBILEE PL MOONACHIE, NJ 10 JUBILEE PL	07074	248900 367400 616300	1090235	1090235 00 1090235	269539 269538 539077	275658 275500 551158	272600 272600 545200
42.01 7 00039700	92X53 .1119	2	55 JACKSON PL 55 JACKSON PLACE MOONACHIE, NJ 55 JACKSON PL	07074	244000 271300 515300	911566	911566 00 911566	225484 225484 450968	230398 230200 460598	227900 227900 455800
43 1 00039800	62X100 1SF .1423	2	HAAS, JAMES R. & ERIN M. 35 JOSEPH STREET MOONACHIE, NJ 35 JOSEPH ST	00660 07074	258000 129600 387600	685664	685664 00 685664	169684 169684 339368	173196 173100 346296	171400 171400 342800
43 2 00039900	IRR56X100 1SF .0000	2	JAMES, BEVERLY & RETDE, GLENY 66 EDSTAN DR MOONACHIE, NJ 66 EDSTAN DR	07074	256500 175600 432100	764385	764385 00 764385	188970 188969 377939	193246 193200 386446	191100 191100 382200
43 3 00040000	IRR74X106 1SF .0000	2	RODRIGUEZ, MARTHA & ROSADO, RAFAEL 64 EDSTAN DR MOONACHIE, NJ 64 EDSTAN DR	07074	262100 282800 544900	963928	963928 00 963928	191803 191803 383606	290222 290100 580322	241000 241000 482000
43 4 00040100	IRR83X127 1SF .0000	2	DUFF, HARRISON & LINDA 62 EDSTAN DR MOONACHIE, NJ 62 EDSTAN DR	07074	268000 177700 445700	788443 v1	788443 -25000 763443	188889 188889 377778	192865 192800 385665	190900 190900 381800
43 5 00040200	IRR70X136 1SF .0000	2	EHRBRECHT, CHRISTOPHER A ETAL 60 EDSTAN DR MOONACHIE, NJ 60 EDSTAN DR	07074	266300 128900 395200	699109	699109 00 699109	173158 173157 346315	176494 176300 352794	174800 174800 349600
43 6 00040300	50X128 1SF .1469	2	DUNKIN, PATRICIA 58 EDSTAN DR MOONACHIE, NJ 58 EDSTAN DR	07074	258500 174600 433100	766154	766154 00 766154	189473 189472 378945	193609 193600 387209	191500 191500 383000

7613100

13467574

00

25000

13442574

6555232

6887342

6721200

Block No. Lot No. Qualification Account No.	Land Dimensions Building Description Additional Lots Acreage	Prop. Class	Owner's Name Address City State Property Location	Billing Code Zip Code	Land Improvement Exemption Net Total	2025 Property Tax Special Dist	2025 Total Tax Deduction Net Tax	Amt.Billed 2025 1st Q 2nd Q Total	2nd Half 2025 3rd Q 4th Q Total	Preliminary 2026 Tax 1st Q 2nd Q Total
43 7 00040400	50X122 1SF .1400	2	PETER, EUNICE 56 EDSTAN DR MOONACHIE, NJ 56 EDSTAN DR	07074	257700 236100 493800	873532	873532 00	209546 209545 419091	227241 227200 454441	218400 218400 436800
43 8 00040500	50X116 1SF .1331	2	BOELSCHE, KAREN J 54 EDSTAN DR MOONACHIE, NJ 54 EDSTAN DR	07074	257000 135300 392300	693979	693979 00	171695 171695 343390	175389 175200 350589	173500 173500 347000
43 9 00040600	50X110 1SF .1263	2	MEYER, RAYMOND B 52 EDSTAN DR MOONACHIE, NJ 52 EDSTAN DR	07074	256200 189800 446000	788974	788974 00	195002 195002 390004	199570 199400 398970	197200 197200 394400
43 10 00040700	50X104 1SF .1194	2	TOZZINI, ANTHONY & DENISE & JOSEPH 50 EDSTAN DR MOONACHIE, NJ 50 EDSTAN DR	07074	255500 162200 417700	738911	738911 00	182709 182708 365417	186794 186700 373494	184700 184700 369400
43 11 00040800	IRR55X100 1SF .0000	2	PEREZ, NANCY J 48 EDSTAN DR MOONACHIE, NJ 48 EDSTAN DR	07074	256200 185900 442100	782075	782075 00	193311 193311 386622	197753 197700 395453	195500 195500 391000
43 12 00040900	62X97 1SF .1381	2	SARMIENTO, JOSE V & GLORIA Y CIFUENTES 46 EDSTAN DR MOONACHIE, NJ 46 EDSTAN DR	07074	257500 169000 426500	754479	754479 00	186548 186547 373095	190784 190600 381384	188600 188600 377200
43 13 00041000	55X96 2.5 SF .1212	2	PATEL, MAULIK KAMAR D & NIDHI P 44 EDSTAN DRIVE MOONACHIE, NJ 44 EDSTAN DR	00660 07074	255700 339300 595000	1052555	1052555 00	260719 260718 521437	265618 265500 531118	263100 263100 526200
43 14 00041100	55X96 1SF .1212	2	SEXTON, GEORGE & MARIE 42 EDSTAN DR. MOONACHIE, NJ 42 EDSTAN DR	00660 07074	255700 234200 489900	866633	866633 00	214059 214059 428118	219315 219200 438515	216700 216700 433400
43 15 00041200	55X96 1SF .1212	2	DE MARTINI, STEPHEN & ROSEMARY 40 EDSTAN DR MOONACHIE NJ 40 EDSTAN DR	07074	255700 238700 494400	874594 V1	874594 -25000	209774 209774 419548	215046 215000 430046	212400 212400 424800
43 16 00041300	55X95 1SF .1199	2	MAZZINI, ROLANDO NICOLAS REZABALA ET 38 EDSTAN DR MOONACHIE, NJ 38 EDSTAN DR	07074	255700 183100 438800	776237	776237 00	191849 191848 383697	196340 196200 392540	194100 194100 388200
43 17 00041400	55X95 1SF .1199	2	VOLODYMYR, LEUKHIN 175 WILSON AVENUE KEARNY, NJ 36 EDSTAN DR	07032	255600 207900 463500	819932	819932 00	202588 202588 405176	207456 207300 414756	205000 205000 410000
43 18 00041500	IRR 92X106 1SF .0000	2	ALI, ALI S & FAHMY, TAHIA 2 TRUMAN PL MOONACHIE, NJ 2 TRUMAN PL	00114 07074	266900 178000 444900	787028	787028 00	194774 194773 389547	198781 198700 397481	196800 196800 393600
43 19 00041600	IRR104X84 1SF .0000	2	ADAMEK, JOHN F 4 TRUMAN PL MOONACHIE, NJ 4 TRUMAN PL	00660 07074	264400 205700 470100	831607	831607 00	205650 205650 411300	210207 210100 420307	207900 207900 415800
43 20 00041700	75X104 1SF .1791	2	BAUER, ROBERT & JENNIFER 6 TRUMAN PL MOONACHIE NJ 6 TRUMAN PL	07074	262000 197500 459500	812856	812856 00	200989 200988 401977	205479 205400 410879	203200 203200 406400

6474500

11453392

00

25000

11428392

5638419

5789973

5714200

Block No. Lot No. Qualification Account No.	Land Dimensions Building Description Additional Lots Acreage	Prop. Class	Owner's Name Address City State Property Location	Billing Code Zip Code	Land Improvement Exemption Net Total	2025 Property Tax Special Dist	2025 Total Tax Deduction Net Tax	Amt.Billed 2025 1st Q 2nd Q Total	2nd Half 2025 3rd Q 4th Q Total	Preliminary 2026 Tax 1st Q 2nd Q Total
44 1 00041800	IRR104X153 3SB .0000	4A	BAZZARELLI, JOSEPH & CONSTANZA 1035 DEARBORNE ROAD FORT LEE, NJ 117 MOONACHIE ROAD	07024	329500 261000 590500	1044595	1044595 00 1044595	266660 266659 533319	255676 255600 511276	261100 261100 522200
44 2 00041900	116X139 1SB .3702	15C	BOROUGH FIRST AID SQ MOONACHIE RD MOONACHIE NJ MOONACHIE RD	07074	*EXEMPT*	00	00 00 00	00 00 00	00 00 00	00 00 00
44 3 00042000	70X100TRI 1SCB .1607	15C	BOROUGH PUMP STATION MOONACHIE RD MOONACHIE NJ MOONACHIE RD	07074	*EXEMPT*	00	00 00 00	00 00 00	00 00 00	00 00 00
44 5 00042100	200X100X142 1SCB .0000	4A	TRECAMAR, INC 150 MOONACHIE ROAD MOONACHIE, N.J. 145 MOONACHIE RD	07074	300000 248300 548300	969943	969943 00 969943	247786 247785 495571	237272 237100 474372	242500 242500 485000
44 6 00042200	100X176 1SF .4040	4A	VINOD TAPIAVALA 7908 CASE DRIVE PLANO, TX 155 MOONACHIE ROAD	75025	338000 128700 466700	825592	825592 00 825592	210906 210905 421811	201981 201800 403781	206400 206400 412800
44 7 00042300	IRR47X164 1SF .0000	2	28 ROONEY PLACE, LLC 150 MOONACHIE RD MOONACHIE, NJ 28 ROONEY PL	07074	235600 193100 428700	758370	758370 00 758370	187827 187827 375654	191416 191300 382716	189600 189600 379200
44 8 00042400	52X144 1SF .1719	2	TUBITO, NICK & MARIA 24 ROONEY PL MOONACHIE NJ 24 ROONEY PL	07074	261200 225100 486300	860265	860265 00 860265	212642 212642 425284	217581 217400 434981	215100 215100 430200
44 9 00042500	IRR68X132 1SF .0000	2	ESPOSITO, SALVATORE A & LINDA 20 ROONEY PL MOONACHIE, NJ 20 ROONEY PL	00672 07074	264900 177800 442700	783136	783136 00 783136	194180 194179 388359	197477 197300 394777	195800 195800 391600
44 10 00042600	IRR67X135 1SF .0000	2	SIGUENCIA, LIGIA 16 ROONEY PL MOONACHIE, NJ 16 ROONEY PL	07074	265200 298700 563900	997539	997539 00 997539	247192 247191 494383	251656 251500 503156	249400 249400 498800
44 11 00042700	IRR85X180 1SF .0000	2	TELESMANIC, JAMES & CINDY 14 ROONEY PLACE MOONACHIE, NJ 14 ROONEY PL	00660 07074	272800 178600 451400	798527	798527 00 798527	198110 198109 396219	201208 201100 402308	199600 199600 399200
44 12 00042800	IRR78X115 1SF .0000	2	FECHTER, NINFA 32 JACKSON PLACE MOONACHIE, NJ 10 ROONEY PL	07074	264900 157800 422700	747756	747756 00 747756	185040 185039 370079	188877 188800 377677	186900 186900 373800
44 13 00042900	50X112 1SF .1286	2	NAKRANI, IRAG & DIVYA 43 EDSTAN DR MOONACHIE, NJ 43 EDSTAN DR	00597 07074	256500 412200 668700	1182930	1182930 00 1182930	291841 291840 583681	299649 299600 599249	295700 295700 591400
44 14 00043000	IRR60X108 1SF .0000	2	CAMPOREALE, JOANNE 45 EDSTAN DRIVE MOONACHIE, NJ 45 EDSTAN DR	07074	258100 275500 533600	943938	943938 00 943938	233116 233116 466232	238906 238800 477706	236000 236000 472000
44 15 00043100	IRR61X145 1SF .0000	2	BURGHARDT, FRANCES ANN 47 EDSTAN DR MOONACHIE, NJ 47 EDSTAN DR	07074	262400 139900 402300	711669	711669 00 711669	176128 176128 352256	179713 179700 359413	177900 177900 355800

6005800

10624260

00

00

10624260

5302848

5321412

5312000



Block No. Lot No. Qualification Account No.	Land Dimensions Building Description Additional Lots Acreage	Prop. Class	Owner's Name Address City State Property Location	Billing Code Zip Code	Land Improvement Exemption Net Total	2025 Property Tax Special Dist	2025 Total Tax Deduction Net Tax	Amt.Billed 2025 1st Q 2nd Q Total	2nd Half 2025 3rd Q 4th Q Total	Preliminary 2026 Tax 1st Q 2nd Q Total
44 16 00043200	50X140 . .1607	2	BEZZINA, JOAN & PAUL H. 49 EDSTAN DRIVE MOONACHIE NJ 49 EDSTAN DR	07074	260100 291500 551600	975780	975780 00 975780	240976 240976 481952	246928 246900 493828	243900 243900 487800
44 17 00043300	50X136 1SF . .1561	2	MINESES, JEFFREY & CHRISTINA 51 EDSTAN DR MOONACHIE, NJ 51 EDSTAN DR	00672 07074	259600 248900 508500	899537	899537 00 899537	222239 222239 444478	227559 227500 455059	224900 224900 449800
44 18 00043400	50X132 1SF . .1515	2	PATEL, HIRENKUMAR & MASUM 53 EDSTAN DR MOONACHIE, NJ 53 EDSTAN DR	00672 07074	259100 379100 638200	1128976	1128976 00 1128976	278633 278633 557266	285910 285800 571710	282200 282200 564400
44 19 00043500	50X127 1SF . .1458	2	BEZZINA, MICHAEL PAUL 55 EDSTAN DRIVE MOONACHIE, NJ 55 EDSTAN DR	07074	258500 142900 401400	710077	710077 00 710077	175671 175671 351342	179435 179300 358735	177500 177500 355000
44 20 00043600	50X123 1SF . .1412	2	CIRINCIONE, GIACOMO 57 EDSTAN DR MOONACHIE, NJ 57 EDSTAN DR	07074	257900 131400 389300	688672	688672 00 688672	170416 170415 340831	173941 173900 347841	172200 172200 344400
44 21 00043700	IRR70X122 1SF . .0000	2	CAPUANO, ROSA & BARTOLO 59 EDSTAN DR MOONACHIE, NJ 59 EDSTAN DR	00660 07074	263800 301200 565000	999485	999485 00 999485	246917 246917 493834	252851 252800 505651	249900 249900 499800
44 22 00043800	IRR70X116 1SF . .0000	2	DIPPEL, MARK J 61 EDSTAN DRIVE MOONACHIE, NJ 61 EDSTAN DR	00660 07074	268700 239400 508100	898829	898829 00 898829	222285 222285 444570	227159 227100 454259	224700 224700 449400
44 23 00043900	60X100 1SF . .1377	2	COZZI, MICHELE LEE 63 EDSTAN DRIVE MOONACHIE, NJ 63 EDSTAN DR	07074	257500 311700 569200	1006915	1006915 00 1006915	249294 249293 498587	254228 254100 508328	251700 251700 503400
44 24 00044000	50X100 1SF . .1148	2	BUTT, BILAL A 29 JOSEPH ST MOONACHIE, NJ 29 JOSEPH ST	07074	229500 182000 411500	727944	727944 00 727944	179876 179875 359751	184193 184000 368193	182000 182000 364000
44 25 00044100	50X162 1SF . .1860	2	WD GROUP LLC 2 COZY GLEN COURT SADDLE BROOK, NJ 27 JOSEPH ST	07663	236500 141400 377900	668505	668505 00 668505	165434 165434 330868	168837 168800 337637	167100 167100 334200
44 26 00044200	50X139 1SF . .1596	2	VACCARO, DAVID & DONNA M. 25 JOSEPH STREET MOONACHIE, NJ 25 JOSEPH ST	00672 07074	234000 180000 414000	732366	732366 00 732366	181064 181063 362127	185139 185100 370239	183100 183100 366200
44 27 00044300	131X117 1SF . .3519	2	MCPEAK, CLIFFORD & THERESA ETALS 23 JOSEPH ST MOONACHIE, NJ 23 JOSEPH ST	07074	373200 179900 553100	978434 v1	978434 -25000 953434	235503 235503 471006	241228 241200 482428	238400 238400 476800
44 28 00044400	1.5AC 1.5000	15C	BOROUGH PLAYGROUND MOONACHIE RD MOONACHIE NJ JOSEPH ST	07074	*EXEMPT*	00	00 00 00	00 00 00	00 00 00	00 00 00
44 29 00044500	IRR60X175 1SF . .0000	2	KARIEV, BEKZOD 17 JOSEPH ST MOONACHIE, NJ 17 JOSEPH ST	07074	241200 131400 372600	659129	659129 00 659129	163561 163560 327121	166008 166000 332008	164800 164800 329600

6260400

11074649

00

25000

11049649

5463733

5585916

5524800



Block No. Lot No. Qualification Account No.	Land Dimensions Building Description Additional Lots Acreage	Prop. Class	Owner's Name Address City State Property Location	Billing Code Zip Code	Land Improvement Exemption Net Total	2025 Property Tax Special Dist	2025 Total Tax Deduction Net Tax	Amt.Billed 2025 1st Q 2nd Q Total	2nd Half 2025 3rd Q 4th Q Total	Preliminary 2026 Tax 1st Q 2nd Q Total
44 30 00044600	IRR75X154 1SF .0000	2	MARTINEZ, JORGE AND SANDRA 15 JOSEPH ST MOONACHIE NJ 15 JOSEPH ST	00660 07074	242100 232700 474800	839921	839921 00 839921	208027 208026 416053	211968 211900 423868	210000 210000 420000
44 31 00044700	75X121 1SF .2083	2	BAZZARELLI, COSTANZA 1035 DEARBORN RD FORT LEE, NJ 13 JOSEPH ST	07024	238700 188100 426800	755009	755009 00 755009	187279 187278 374557	190252 190200 380452	188800 188800 377600
44 32 00044800	1.6AC 1.6000	15C	BOROUGH OF MOONACHIE MOONACHIE RD MOONACHIE NJ MOONACHIE RD	07074	*EXEMPT*	00	00 00 00	00 00 00	00 00 00	00 00 00
44 33 00044900	IRR110X171 1SF .0000	2	LA GRASTA, MARIO & ANNA 72 JACKSON ST LITTLE FERRY, N.J. 170 S JOSEPH ST	07643	338300 207800 546100	966051	966051 00 966051	238600 238600 477200	244451 244400 488851	241500 241500 483000
44 34 00045000	75X100 2SF .1722	2	PEIPER, ROBERT & LORRAINE 10 S JOSEPH ST MOONACHIE NJ 10 S JOSEPH ST	07074	235100 119200 354300	626757 S1	626757 -25000 601757	148902 148901 297803	152054 151900 303954	150400 150400 300800
44 35 00045100	IRR104 X 81 1SF .0000	2	MULLER, PETER & SHERRY 50 S JOSEPH ST MOONACHIE, NJ 50 S JOSEPH ST	07074	230000 288600 518600	917403	917403 00 917403	227084 227083 454167	231636 231600 463236	229400 229400 458800
44 36 00045200	IRR68X155 1SF .0000	15C	BOROUGH OF MOONACHIE 70 MOONACHEI RD MOONACHIE, NJ S JOSEPH ST	07074	*EXEMPT*	00	00 00 00	00 00 00	00 00 00	00 00 00
45 1 00045300	28.8AC 28.8000	15F	PORT OF NY AUTHORITY 111 8TH AVE NEW YORK NY RED NECK AVE	10048	*EXEMPT*	00	00 00 00	00 00 00	00 00 00	00 00 00
46 1 00045400	73X101 IRREG 1SF .0000	2	PRETKO, MICHAEL LEONARD 48 JACKSON PL MOONACHIE, NJ 48 JACKSON PL	07074	259600 162700 422300	747049	747049 00 747049	184765 184765 369530	188819 188700 377519	186800 186800 373600
46 2 00045500	50X101 1SF .1159	2	PANCHAL, BALKRISHNA S. & MANJULA B. 46 JACKSON PL. MOONACHIE, NJ 46 JACKSON PL	07074	255200 227500 482700	853896	853896 00 853896	210952 210951 421903	216093 215900 431993	213500 213500 427000
46 3 00045600	50X101 1SF .1159	2	WILLISON, DAVID JOHN & DANIEL JAMES 109 SWIFT COURT SUMMERVILLE, SC 44 JACKSON PL	29485	255200 138900 394100	697163	697163 00 697163	172426 172426 344852	176211 176100 352311	174300 174300 348600
46 4 00045700	50X101 1SF .1159	2	JAKUPOVIC, ENIS 42 JACKSON PL MOONACHIE, NJ 42 JACKSON PL	07074	255200 355800 611000	1080859	1080859 00 1080859	267071 267071 534142	273417 273300 546717	270200 270200 540400
46 5 00045800	50X101 1SF .1159	2	PATEL, VISHNU & PRAMODINI 40 JACKSON PL MOONACHIE NJ 40 JACKSON PL	07074	255200 188400 443600	784728	784728 00 784728	193951 193951 387902	198426 198400 396826	196200 196200 392400
46 6 00045900	50X101 1SF .1159	2	PANCHAL, KAMAL C & NITA K 38 JACKSON PLACE MOONACHIE, NJ 38 JACKSON PLACE	07074	255200 492700 747900	1323035	1323035 00 1323035	326207 326206 652413	335322 335300 670622	330800 330800 661600

5422200

9591871

00

25000

9566871

4730522

4836349

4783800

Block No. Lot No. Qualification Account No.	Land Dimensions Building Description Additional Lots Acreage	Prop. Class	Owner's Name Address City State Property Location	Billing Code Zip Code	Land Improvement Exemption Net Total	2025 Property Tax Special Dist	2025 Total Tax Deduction Net Tax	Amt.Billed 2025 1st Q 2nd Q Total	2nd Half 2025 3rd Q 4th Q Total	Preliminary 2026 Tax 1st Q 2nd Q Total
46 7 00046000	50X101 1SF .1159	2	DONEMAN, JR, HARRY & MARIA 36 JACKSON PL MOONACHIE NJ 36 JACKSON PL	07074	255200 145800 401000	709369	709369 00 709369	175443 175442 350885	179284 179200 358484	177300 177300 354600
46 8 00046100	50X101 1SF .1159	2	WESTERN, ANNA 34 JACKSON PL MOONACHIE NJ 34 JACKSON PL	07074	255200 141800 397000	702293	702293 S1 -25000 677293	167456 167456 334912	171281 171100 342381	169300 169300 338600
46 9 00046200	50X181 IRR 1SF .0000	2	FECHTER, NINFA & BARBARA & MONICA ETAL 32 JACKSON PL MOONACHIE, NJ 32 JACKSON PL	07074	265200 149400 414600	733427	733427 00 733427	181566 181566 363132	185195 185100 370295	183400 183400 366800
46 10 00046300	50X178 1SF .2043	2	COE, ROBIN 30 JACKSON PL MOONACHIE, NJ 30 JACKSON PL	07074	265000 178100 443100	783844	783844 00 783844	193951 193951 387902	198042 197900 395942	196000 196000 392000
46 11 00046400	54X174 IRREG 1SF .0000	2	JURAS, ASHLEY ETAL 28 JACKSON PL MOONACHIE, NJ 28 JACKSON PL	07074	265200 212500 477700	845051	845051 00 845051	184811 184811 369622	237729 237700 475429	211300 211300 422600
46 12 00046500	55X171 1SF .2159	2	ALUOTTO, ANTONIO & MICHELINA 26 JACKSON PL MOONACHIE, NJ 26 JACKSON PL	07074	265000 373400 638400	1129330	1129330 00 1129330	278816 278816 557632	285898 285800 571698	282300 282300 564600
46 13 00046600	55X169 IRR 1SF .0000	2	MURPHY, DEBRA 24 JACKSON PL MOONACHIE, NJ 24 JACKSON PL	07074 00660	263700 158200 421900	746341	746341 00 746341	184720 184719 369439	188502 188400 376902	186600 186600 373200
46 14 00046700	57X161 IRR 1SF .0000	2	UHLES, JAMIE LYNN 22 JACKSON PL MOONACHIE, NJ 22 JACKSON PL	07074 00660	265500 219300 484800	857611	857611 00 857611	212094 212094 424188	216723 216700 433423	214400 214400 428800
46 15 00046800	50X146 1SF .1676	2	DONEMAN, JOHN R 20 JACKSON PL MOONACHIE, NJ 20 JACKSON PL	07074	260900 251100 512000	905728	905728 00 905728	223793 223793 447586	229142 229000 458142	226400 226400 452800
46 16 00046900	50X132 1SF .1515	2	SANTIAGO, JOSEPH & STELLA 18 JACKSON PLACE MOONACHIE, NJ 18 JACKSON PL	07074 00597	259100 155500 414600	733427	733427 00 733427	181429 181429 362858	185369 185200 370569	183400 183400 366800
46 17 00047000	50X120 1SF .1377	2	BARRETT JR, WILLIAM F TRUSTEE 16 JACKSON PL MOONACHIE, NJ 16 JACKSON PL	07074	257600 127800 385400	681773	681773 00 681773	168725 168724 337449	172224 172100 344324	170400 170400 340800
46 18 00047100	50X109 1SF .1251	2	TUCCI, PATRICIA & JESSE 14 JACKSON PL MOONACHIE, NJ 14 JACKSON PL	07074	256200 200400 456600	807725	807725 00 807725	199618 199617 399235	204290 204200 408490	201900 201900 403800
46 19 00047200	50X124 1SF .1423	2	JANG, HEESOO & VARGAS, ROBERT 12 JACKSON PLACE MOONACHIE, NJ 12 JACKSON PL	07074	257600 266600 524200	927310	927310 00 927310	229003 229003 458006	234704 234600 469304	231800 231800 463600
46 20 00047300	50X124 1SF .1423	2	MIGLIORINO, FRANCIS & NANCY L 78 GROVE ST LITTLE FERRY, NJ 10 JACKSON PL	07643	258100 133200 391300	692210	692210 00 692210	171284 171283 342567	174843 174800 349643	173100 173100 346200

6362600

11255439

00

25000

11230439

5505413

5725026

5615200

Block No. Lot No. Qualification Account No.	Land Dimensions Building Description Additional Lots Acreage	Prop. Class	Owner's Name Address City State Property Location	Billing Code Zip Code	Land Improvement Exemption Net Total	2025 Property Tax Special Dist	2025 Total Tax Deduction Net Tax	Amt.Billed 2025 1st Q 2nd Q Total	2nd Half 2025 3rd Q 4th Q Total	Preliminary 2026 Tax 1st Q 2nd Q Total
46 21 00047400	50X124 1SF .1423	2	HABIB, USMAN 8 JACKSON PL MOONACHIE, NJ 8 JACKSON PL	07046	258100 391100 649200	1148435	V1 1148435 -25000 1123435	277090 277090 554180	284655 284600 569255	280900 280900 561800
46 22 00047500	50X124 1SF .1423	2	LISA, CATHERINE 6 JACKSON PL MOONACHIE NJ 6 JACKSON PL	00672 07074	258100 373800 631900	1117831	1117831 00 1117831	275846 275845 551691	283140 283000 566140	279500 279500 559000
46 23 00047600	50X124 1SF .1423	2	STRUNCK, BRUCE E & LESLIE 4 JACKSON PLACE MOONACHIE, NJ 4 JACKSON PL	07074	258100 158700 416800	737319	737319 00 737319	182343 182343 364686	186333 186300 372633	184300 184300 368600
46 24 00047700	79X124 IRR 2SF .0000	2	PADIN, MICHAEL 2 JACKSON PLACE MOONACHIE, NJ 2 JACKSON PL	07074	265400 345100 610500	1079975	1079975 00 1079975	266751 266751 533502	273273 273200 546473	270000 270000 540000
47 1 00047800	76X86 1SF .1500	2	PANCHAL, KIRAN S. & GITA 30 LINCOLN PL. MOONACHIE, NJ 30 LINCOLN PL	07074	258800 209500 468300	828423	828423 00 828423	204736 204736 409472	209551 209400 418951	207100 207100 414200
47 2 00047900	70X98 1SF .1575	2	2 MAVUS PLACE LLC 32 RAMELLA AVE MOONACHIE, NJ 2 MAVUS PL	07074	259600 376400 636000	1125084	1125084 00 1125084	277674 277673 555347	284937 284800 569737	281300 281300 562600
47 3 00048000	50X100 1SF .1148	2	GARCIA, ROXANA, FRANCISCO, DAWN 4 MAVUS PLACE MOONACHIE, NJ 4 MAVUS PL	07074	255000 170800 425800	753240	753240 00 753240	186228 186227 372455	190485 190300 380785	188300 188300 376600
47 4 00048100	53X100 IRREG 1SF .0000	2	LICKOLLARI, KLIDA ETAL 6 MAVUS PL MOONACHIE, NJ 6 MAVUS PL	07074	255400 266100 521500	922534	922534 00 922534	210083 210083 420166	251268 251100 502368	230600 230600 461200
47 5 00048200	56X101 IRR 1SF .0000	2	RIPLEY, GIOVANNY & RODRIGUEZ, WANDA 8 MAVUS PL MOONACHIE, NJ 8 MAVUS PL	07074	255800 177200 433000	765977	765977 00 765977	189335 189335 378670	193707 193600 387307	191500 191500 383000
47 6 00048300	53X106 IRR 1SF .0000	2	DIMAYA, ARIEL V 10 MAVUS PLACE MOONACHIE, NJ 10 MAVUS PL	00660 07074	256500 261900 518400	917050	917050 00 917050	226490 226489 452979	232071 232000 464071	229300 229300 458600
47 7 00048400	60X101 IRR 1SF .0000	2	PATEL, ASHWIN D & DIPIKA 31 JACKSON PLACE MOONACHIE, NJ 31 JACKSON PL	00597 07074	257600 275000 532600	942169	942169 00 942169	232659 232659 465318	238451 238400 476851	235500 235500 471000
47 8 00048500	56X100 .1286	2	BEARD, RICHARD A & CARIDAD F RIGO- 15 JUBILEE PL MOONACHIE, NJ 15 JUBILEE PL	07074	246500 382800 629300	1113232	1113232 00 1113232	275114 275114 550228	281504 281500 563004	278300 278300 556600
47 9 00048600	50X100 .1148	2	MAZZO, DEBORAH A 13 JUBILEE PL MOONACHIE, NJ 13 JUBILEE PL	07074	245000 384700 629700	1113939	1113939 00 1113939	275251 275251 550502	281737 281700 563437	278500 278500 557000
47 10 00048700	50X100 .1148	2	SANTI, MARGARET J 11 JUBILEE PL MOONACHIE, NJ 11 JUBILEE PL	00660 07074	245000 389500 634500	1122431	1122431 00 1122431	277354 277353 554707	283924 283800 567724	280600 280600 561200

7737500

13687639

00

25000

13662639

6713903

6948736

6831400

Block No. Lot No. Qualification Account No.	Land Dimensions Building Description Additional Lots Acreage	Prop. Class	Owner's Name Address City State Property Location	Billing Code Zip Code	Land Improvement Exemption Net Total	2025 Property Tax Special Dist	2025 Total Tax Deduction Net Tax	Amt.Billed 2025 1st Q 2nd Q Total	2nd Half 2025 3rd Q 4th Q Total	Preliminary 2026 Tax 1st Q 2nd Q Total
47 11 00048800	50X100 .1148	2	TULLO, NICOLO & CRESCENZA 9 JUBILEE PL MOONACHIE, N.J. 9 JUBILEE PL	07074	245000 364200 609200	1077675	1077675 00 1077675	266477 266477 532954	272421 272300 544721	269400 269400 538800
47 12 00048900	50X100 .1148	2	PANSINI, MICHAEL A. (ETAL) 7 JUBILEE PL MOONACHIE, NJ 7 JUBILEE PL	07074	245000 366200 611200	1081213	1081213 00 1081213	267345 267345 534690	273323 273200 546523	270300 270300 540600
47 13 00049000	50X100 .1148	2	IHN, MYUNGHEE 5 JUBILEE PL MOONACHIE, NJ 5 JUBILEE PL	07632	245000 341400 586400	1037342	1037342 00 1037342	256697 256697 513394	262048 261900 523948	259300 259300 518600
47 14 00049100	68X100 .1561	2	MORIN, JOHN & FRANCES 3 JUBILEE PL MOONACHIE, N.J. 3 JUBILEE PL	07074	225200 334800 560000	990640	990640 00 990640	245089 245089 490178	250262 250200 500462	247700 247700 495400
48 1 00049200	72X100 IRR 1SF .0000	2	SDNDC INC 27 LINCOLN PL MOONACHIE, NJ 28 LINCOLN PL	07074	257500 253400 510900	903782	903782 00 903782	223245 223244 446489	228693 228600 457293	225900 225900 451800
48 2 00049300	60X100 1SF .1377	2	MEZZINA, MADELENA 26 LINCOLN PLACE MOONACHIE, NJ 26 LINCOLN PL	07074	257500 504100 761600	1347270	1347270 00 1347270	333473 333473 666946	340224 340100 680324	336800 336800 673600
48 3 00049400	66X100 1SF .1515	2	MEZZINA, NICOLA & FRANCESCA 24 LINCOLN PL MOONACHIE, NJ 24 LINCOLN PL	07074	259100 420600 679700	1202389	1202389 00 1202389	297736 297735 595471	303518 303400 606918	300600 300600 601200
48 4 00049500	69X96 IRR 1SF .0000	2	PASCULLI, CARMELA 2 ROOSEVELT PL MOONACHIE, NJ 2 ROOSEVELT PL	07074	259100 298200 557300	985864	985864 00 985864	243444 243444 486888	249576 249400 498976	246500 246500 493000
48 5 00049600	55X99 1SF .1250	2	YOON, DAVID & SON, NELLY 4 ROOSEVELT PL MOONACHIE, NJ 4 ROOSEVELT PL	07074	255700 289400 545100	964282	964282 00 964282	238052 238051 476103	244179 244000 488179	241100 241100 482200
48 6 00049700	56X100 1SF .1286	2	IMASA, MICHAEL G 6 ROOSEVELT PLACE MOONACHIE, NJ 6 ROOSEVELT PL	07074 00672	257100 143000 400100	707777	707777 00 707777	175077 175077 350154	178823 178800 357623	176900 176900 353800
48 7 00049800	65X103 IRR 1SF .0000	2	DOLMA, PHURBU & TASHI, DAWA 8 ROOSEVELT PL MOONACHIE, NJ 8 ROOSEVELT PL	07074	259300 333800 593100	1049194	1049194 00 1049194	259028 259027 518055	265639 265500 531139	262300 262300 524600
48 8 00049900	72X100 1SF .1653	2	BHAVSAR, MEHUL & JIXITA 23 JACKSON PL MOONACHIE, NJ 23 JACKSON PL	07074	260500 219300 479800	848766	848766 00 848766	203502 203502 407004	220962 220800 441762	212200 212200 424400
48 9 00050000	60X100 1SF .1377	2	WEISENTHAL, GEORGE J. & ELSIE 25 JACKSON PL MOONACHIE NJ 25 JACKSON PL	07074	257500 197400 454900	804718	804718 S1 -50000 V1 754718	186387 186386 372773	191045 190900 381945	188700 188700 377400
48 10 00050100	69X100 1SF .1584	2	DE CANDIA, GIOVANNI & ANGELA 9 MAVUS PL MOONACHIE NJ 9 MAVUS PL	07074	259700 158400 418100	739619	739619 00 739619	182937 182937 365874	186945 186800 373745	184900 184900 369800

7767400

13740531

00

50000

13690531

6756973

6933558

6845200

Block No. Lot No. Qualification Account No.	Land Dimensions Building Description Additional Lots Acreage	Prop. Class	Owner's Name Address City State Property Location	Billing Code Zip Code	Land Improvement Exemption Net Total	2025 Property Tax Special Dist	2025 Total Tax Deduction Net Tax	Amt.Billed 2025 1st Q 2nd Q Total	2nd Half 2025 3rd Q 4th Q Total	Preliminary 2026 Tax 1st Q 2nd Q Total
48 11 00050200	61X97 IRR 1SF .0000	2	GIORDANO, DANIEL 7 MAVUS PL MOONACHIE, NJ 7 MAVUS PL	00660 07074	257300 164800 422100	746695	746695 00 746695	184628 184628 369256	188739 188700 377439	186700 186700 373400
48 12 00050300	56X99 1SF .1273	2	DRESSEL, DANIEL 5 MAVUS PL MOONACHIE, NJ 5 MAVUS PL	07074	256300 185700 442000	781898	781898 00 781898	193311 193311 386622	197676 197600 395276	195500 195500 391000
48 13 00050400	50X100 1SF .1148	2	THEODORE, NICHOLAS 3 MAVUS PLACE MOONACHIE, NJ 3 MAVUS PL	00660 07074	255000 327600 582600	1030619	1030619 00 1030619	255143 255143 510286	260233 260100 520333	257700 257700 515400
48 14 00050500	70X103 IRR 1SF .0000	2	DIAZ, VICTORIA 1 MAVUS PLACE MOONACHIE, NJ 1 MAVUS PL	00660 07074	260600 154200 414800	733781	733781 00 733781	181521 181520 363041	185440 185300 370740	183400 183400 366800
49 1 00050600	75X100 1SF .1722	2	L'HEUREUX, MARC BRIAN & KELLY M 22 LINCOLN PLACE MOONACHIE, NJ 22 LINCOLN PL	00660 07074	261200 138600 399800	707246	707246 00 707246	175031 175031 350062	178684 178500 357184	176800 176800 353600
49 2 00050700	60X100 1SF .1377	2	URIBE, LINA M PALACIO&ROA JR, MARINO 20 LINCOLN PL MOONACHIE, NJ 20 LINCOLN PL	07074	257500 146700 404200	715030	715030 00 715030	176859 176859 353718	180712 180600 361312	178800 178800 357600
49 3 00050800	71X100 1SF .1630	2	ROA, MARINO 18 LINCOLN PL MOONACHIE, NJ 18 LINCOLN PL	07074	260300 562300 822600	1455179	1455179 00 1455179	360116 360116 720232	367547 367400 734947	363800 363800 727600
49 4 00050900	71X96 IRR 1SF .0000	2	SYED, RAHMAN & KAMRAN ETALS 2 MONTE PL MOONACHIE, NJ 2 MONTE PL	07074	259500 141500 401000	709369	709369 00 709369	175534 175534 351068	179201 179100 358301	177300 177300 354600
49 5 00051000	61X99 1SF .1386	2	BETHON, CELESTE ANN 4 MONTE PL MOONACHIE, NJ 4 MONTE PL	00672 07074	257600 181900 439500	777476	777476 00 777476	192215 192214 384429	196547 196500 393047	194400 194400 388800
49 6 00051100	65X100 1SF .1492	2	GREENEMEIER, RENEE A ETAL TRUSTEES 6 MONTE PLACE MOONACHIE, NJ 6 MONTE PL	07074	258700 179600 438300	775353	775353 00 775353	191712 191711 383423	196030 195900 391930	193800 193800 387600
49 7 00051200	80X100 1SF .1837	2	CONFORTINI, DEBRA 8 MONTE PL MOONACHIE, NJ 8 MONTE PL	00660 07074	261000 145900 406900	719806	719806 00 719806	178139 178138 356277	181829 181700 363529	180000 180000 360000
49 8 00051300	69X99 1SF .1568	2	MIGLIORINO, KEITH & CHRISTINE 10 MONTE PL MOONACHIE, NJ 10 MONTE PL	07074	259600 59100 318700	563780	563780 00 563780	173889 173888 347777	108003 108000 216003	140900 140900 281800
49 9 00051400	61X99 1SF .1386	2	THACH (ETAL), LYNNE 17 JACKSON PLACE MOONACHIE, NJ 17 JACKSON PL	00672 07074	257600 235300 492900	871940	871940 00 871940	215430 215430 430860	220580 220500 441080	218000 218000 436000
49 10 00051500	67X100 1SF .1538	2	SERAFIN, JOHN & JANE 19 JACKSON PL MOONACHIE, NJ 19 JACKSON PL	07074	259300 182900 442200	782252	782252 00 782252	193403 193402 386805	197747 197700 395447	195600 195600 391200

6427600

11370424

00

00

11370424

5693856

5676568

5685400



Block No. Lot No. Qualification Account No.	Land Dimensions Building Description Additional Lots Acreage	Prop. Class	Owner's Name Address City State Property Location	Billing Code Zip Code	Land Improvement Exemption Net Total	2025 Property Tax Special Dist	2025 Total Tax Deduction Net Tax	Amt.Billed 2025 1st Q 2nd Q Total	2nd Half 2025 3rd Q 4th Q Total	Preliminary 2026 Tax 1st Q 2nd Q Total
49 11 00051600	68X97 IRR 1SF .0000	15F	FITZGERALD, GAIL & WILLIAM 7 ROOSEVELT PL MOONACHIE NJ 7 ROOSEVELT PL	07074	*EXEMPT*	00	00 00 00	00 00 00	00 00 00	00 00 00
49 12 00051700	60X99 1SF .1364	2	GALARZA, CHRISTOPHER T & TOMAS 5 ROOSEVELT PL MOONACHIE, NJ 5 ROOSEVELT PLACE	07074	256100 287400 543500	961452	961452 00 961452	237366 237366 474732	243420 243300 486720	240400 240400 480800
49 13 00051800	65X101 IRR 1SF .0000	2	HEINSOHN, JUDITH 3 ROOSEVELT PL MOONACHIE, NJ 3 ROOSEVELT PL	07074	257900 231800 489700	866279	866279 00 866279	214059 214059 428118	219161 219000 438161	216600 216600 433200
49 14 00051900	54X107 IRR 1SF .0000	2	PALMIERI, MICHELE & HUFFIN, DAQUAN 1 ROOSEVELT PLACE MOONACHIE, NJ 1 ROOSEVELT PL	07074	257000 224200 481200	851243	851243 00 851243	210357 210357 420714	215329 215200 430529	212800 212800 425600
50 1 00052000	66X100 1SF .1515	2	WALTERS-WIESENTHAL, LORI A ETAL 16 LINCOLN PLACE MOONACHIE, NJ 16 LINCOLN PL	07074	259100 200900 460000	813740	813740 V1 -25000 788740	194922 194921 389843	199497 199400 398897	197200 197200 394400
50 2 00052100	65X100 IRR 1SF .0000	2	DENTZAU, ERIC & ITKIN, SVETLANA 14 LINCOLN PLACE MOONACHIE, NJ 14 LINCOLN PL	07074	258700 206500 465200	822939	822939 00 822939	203411 203411 406822	208117 208000 416117	205700 205700 411400
50 3 00052200	66X100 1SF .1515	2	SIMPSON, WESLEY 12 LINCOLN PLACE MOONACHIE, NJ 12 LINCOLN PL	00597 07074	259100 156000 415100	734312	734312 00 734312	181658 181657 363315	185597 185400 370997	183600 183600 367200
50 4 00052300	64X100 1SF .1469	2	CIANNAMEA, ANTHONY N. 2 SEDITA PL MOONACHIE NJ 2 SEDITA PL	07074	258500 160700 419200	741565	741565 V1 -25000 716565	177144 177144 354288	181177 181100 362277	179100 179100 358200
50 5 00052400	60X100 1SF .1377	2	DIRIENZO, JOHN & TAMI 4 SEDITA PLACE MOONACHIE, N.J. 4 SEDITA PL	01977 07074	257500 378800 636300	1125615	1125615 00 1125615	278359 278359 556718	284497 284400 568897	281400 281400 562800
50 6 00052500	60X100 1SF .1377	2	ACEVEDO, BENITO ETAL 6 SEDITA PLACE MOONACHIE, NJ 6 SEDITA PL	07074	257500 220500 478000	845582	845582 00 845582	208941 208940 417881	213901 213800 427701	211400 211400 422800
50 7 00052600	95X100 IRR 1SF .0000	2	DAMICO, JOSEPH ANTHONY 8 SEDITA PL MOONACHIE, NJ 8 SEDITA PL	07074	266200 190100 456300	807195	807195 00 807195	199709 199709 399418	203977 203800 407777	201800 201800 403600
50 8 00052700	66X103 IRR 1SF .0000	2	BERGANTINOS, STEVEN 9 JACKSON PLACE MOONACHIE, NJ 9 JACKSON PL	00660 07074	259500 235600 495100	875832	875832 00 875832	216436 216435 432871	221561 221400 442961	219000 219000 438000
50 9 00052800	60X105 IRR 1SF .0000	2	TEIXEIRA, SUSANNA BAZZARELLI 11 JACKSON PLACE MOONACHIE, NJ 11 JACKSON PL	07074	258300 151000 409300	724052	724052 00 724052	179099 179098 358197	182955 182900 365855	181000 181000 362000
50 10 00052900	69X105 IRR 1SF .0000	2	13 JACKSON PL 13 JACKSON PL MOONACHIE NJ 13 JACKSON PL	00660 07074	260600 351700 612300	1083159	1083159 00 1083159	267391 267391 534782	274277 274100 548377	270800 270800 541600

6361200

11252965

00

50000

11202965

5537699

5665266

5601600



Block No. Lot No. Qualification Account No.	Land Dimensions Building Description Additional Lots Acreage	Prop. Class	Owner's Name Address City State Property Location	Billing Code Zip Code	Land Improvement Exemption Net Total	2025 Property Tax Special Dist	2025 Total Tax Deduction Net Tax	Amt.Billed 2025 1st Q 2nd Q Total	2nd Half 2025 3rd Q 4th Q Total	Preliminary 2026 Tax 1st Q 2nd Q Total
50 11 00053000	59X101(IRR) 1SF .1368	2	GUIDA, PAUL & ELBA I 7 MONTE PLACE MOONACHIE, NJ 7 MONTE PLACE	00660 07074	257400 278400 535800	947830	947830 00 947830	234076 234075 468151	239879 239800 479679	237000 237000 474000
50 12 00053100	60X101 1SF .1391	2	CARIO, DIANE & JOSEPH 5 MONTE PL MOONACHIE, NJ 5 MONTE PL	07074	255600 350200 605800	1071660	1071660 00 1071660	264421 264420 528841	271419 271400 542819	267900 267900 535800
50 13 00053200	60X104 1SF .1433	2	WEIGELT, EDWARD O & DEBRA 3 MONTE PLACE MOONACHIE, NJ 3 MONTE PL	00660 07074	258200 161900 420100	743157	743157 00 743157	183806 183805 367611	187846 187700 375546	185800 185800 371600
50 14 00053300	100X111 IRR 1SF .0000	2	BURGESS, DOUGLAS 1 MARILYN COURT WALLINGTON, NJ 1 MONTE PL	07057	262200 138400 400600	708661	708661 00 708661	175397 175396 350793	178968 178900 357868	177200 177200 354400
51 1 00053400	68X110 1SF .1717	2	RUPPERT, RONALD M ETALS/TRSTES 8 SOVA PL MOONACHIE, NJ 8 SOVA PL	07074	261200 130200 391400	692387	692387 00 692387	171421 171421 342842	174845 174700 349545	173100 173100 346200
51 2 00053500	67X109 IRR 1SF .0000	2	BEIDEMAN, HAROLD & PAT 6 SOVA PL MOONACHIE NJ 6 SOVA PL	07074	260800 307200 568000	1004792 v1	1004792 -25000 979792	242724 242723 485447	247245 247100 494345	244900 244900 489800
51 3 00053600	62X101 IRR 1SF .0000	2	BODALIA,SHAILESH & JYOTI 1 JACKSON PL MOONACHIE, NJ 1 JACKSON PL	07074	260100 462300 722400	1277926	1277926 00 1277926	316427 316427 632854	322572 322500 645072	319500 319500 639000
51 4 00053700	47X101 1SF .1090	2	COLLAZO, RHONDA & MARKHAM, MELISSA 3 JACKSON PL MOONACHIE, NJ 3 JACKSON PL	07074	253000 293300 546300	966405	966405 00 966405	238554 238554 477108	244697 244600 489297	241600 241600 483200
51 5 00053800	60X104 IRR 1SF .0000	2	WEIDNER, EDWARD & MARY 5 JACKSON PL MOONACHIE, NJ 5 JACKSON PL.	07074	258100 333100 591200	1045833	1045833 00 1045833	258160 258159 516319	264814 264700 529514	261500 261500 523000
51 6 00053900	52X109,IRR 1SF .1301	2	WEIDNER, EDWARD & MARY E 9 SEDITA PL MOONACHIE, NJ 9 SEDITA PL.	07074	256700 186500 443200	784021	784021 00 784021	193814 193814 387628	198293 198100 396393	196000 196000 392000
51 7 00054000	50X113 1SF .1297	2	KELNHOFER, PAULA & STEPHEN 7 SEDITA PLACE MOONACHIE, NJ 7 SEDITA PL	00660 07074	256700 180300 437000	773053	773053 00 773053	191118 191117 382235	195418 195400 390818	193300 193300 386600
52 1 00054100	75X85 1SF .1463	2	HUKKANEN, PAUL W. & PATRICIA A. 10 LINCOLN PLACE MOONACHIE, N.J. 10 LINCOLN PL	07074	258400 196300 454700	804364	804364 00 804364	200258 200257 400515	201949 201900 403849	201100 201100 402200
52 2 00054200	56X135 1SF .1736	2	FLORES-JARAMILLO, JOSE X 8 LINCOLN PL MOONACHIE, NJ 8 LINCOLN PL.	07074	261400 138100 399500	706716	706716 00 706716	174940 174939 349879	178437 178400 356837	176700 176700 353400
52 3 00054300	50X137 1SF .1573	2	DELGADO, MATTY & ABAD, EDER 6 LINCOLN PLACE MOONACHIE, NJ 6 LINCOLN PL	07074	259600 237000 496600	878485	878485 00 878485	217075 217075 434150	222235 222100 444335	219600 219600 439200

7012600

12405290

00

25000

12380290

6124373

6255917

6190400

Block No. Lot No. Qualification Account No.	Land Dimensions Building Description Additional Lots Acreage	Prop. Class	Owner's Name Address City State Property Location	Billing Code Zip Code	Land Improvement Exemption Net Total	2025 Property Tax Special Dist	2025 Total Tax Deduction Net Tax	Amt.Billed 2025 1st Q 2nd Q Total	2nd Half 2025 3rd Q 4th Q Total	Preliminary 2026 Tax 1st Q 2nd Q Total
52 4 00054400	50X141 1SF .1618	2	4 LINCOLN PL 4 LINCOLN PLACE MOONACHIE, NJ 4 LINCOLN PL	00660 07074	260100 199800 459900	813563	813563 00	201126 201126 402252	205711 205600 411311	203400 203400 406800
52 5 00054500	50X142 1SF .1630	2	SEXTON, MARIA & GEORGE 42 EDSTAN DR MOONACHIE, NJ 2 LINCOLN PL	00660 07074	234200 205700 439900	778183	778183 00	192306 192305 384611	196872 196700 393572	194500 194500 389000
52 6 00054600	63X141 1SF .2039	2	DRESSEL, FREDERICK J & SUSANNE L 1 SOVA PL MOONACHIE NJ 1 SOVA PL	00660 07074	238200 160000 398200	704416	704416 00	174300 174300 348600	177916 177900 355816	176100 176100 352200
52 7 00054700	55X140 1SF .1768	2	HAGEVIK, GLENN M (GLEN) 3 SOVA PL MOONACHIE, NJ 3 SOVA PL	07074	261800 129800 391600	692740	692740 00	171512 171512 343024	174916 174800 349716	173200 173200 346400
52 8 00054800	45X138 IRR 1SF .0000	2	MUNTASER, WAIL AL 5 SOVA PL MOONACHIE, NJ 5 SOVA PL	07074	258100 390900 649000	1148081	1148081 00	283295 283294 566589	290792 290700 581492	287000 287000 574000
52 9 00054900	65X131 IRR 1SF .0000	2	PRADO-BEDOYA, CARLOS & CASTRO, KELLY 7 SOVA PL MOONACHIE, NJ 7 SOVA PL	07074	263700 292400 556100	983741	983741 00	243033 243032 486065	248876 248800 497676	245900 245900 491800
52 10 00055000	91X90 IRR 1SF .0000	2	TOBE, HIROSHI & MAMI 3 SEDITA PL MOONACHIE, NJ 3 SEDITA PL	00660 07074	263000 190800 453800	802772	802772 00	198521 198521 397042	202930 202800 405730	200700 200700 401400
52 11 00055100	55X90 IRR 1SF .0000	2	COONEY, DEBRA A 1 SEDITA PL MOONACHIE, NJ 1 SEDITA PL	07074	254700 180400 435100	769692 D1	769692 -25000 744692	183999 183999 367998	188394 188300 376694	186200 186200 372400
53 1 00055200	70X78 1SF .1253	2	TOSCANO, SALVATORE & MAUREEN 1 TRUMAN PL MOONACHIE NJ 1 TRUMAN PL	00660 07074	256100 142500 398600	705123	705123 00	174392 174391 348783	178240 178100 356340	176300 176300 352600
53 2 00055300	64X189 1SF .2777	2	KAUR, AMANDEEP & SINGH, SUKHJINDER 34A EDSTAN DR MOONACHIE, NJ 34A EDSTAN DR	07074	242600 164300 406900	719806	719806 00	178185 178184 356369	181737 181700 363437	180000 180000 360000
53 3 00055400	59X175 1SF .2370	2	PALMIERI, ANTHONY & KELLY 32A EDSTAN DR MOONACHIE, NJ 32A EDSTAN DR	07074	267800 266000 533800	944292	944292 00	233939 233938 467877	238215 238200 476415	236100 236100 472200
53 4 00055500	60X173 1SF .2383	2	PATEL, PAYAL & VIPUL 30A EDSTAN DR MOONACHIE, NJ 30A EDSTAN DR	00660 07074	267900 338700 606600	1073075	1073075 00	265609 265608 531217	270958 270900 541858	268300 268300 536600
53 5 00055600	60X173 1SF .2383	2	SINGH, GURPREET & KAUR, MANINDER 28A EDSTAN DR MOONACHIE, NJ 28A EDSTAN DR	07074	267900 264700 532600	942169	942169 00	233207 233207 466414	237955 237800 475755	235500 235500 471000
53 6 00055700	59X174 1SF .2357	2	ROSARIO-MERCEDES, FELIX R ETALS 26A EDSTAN DRIVE MOONACHIE, NJ 26A EDSTAN DR	07074	267900 175700 443600	784728	784728 00	194225 194225 388450	198178 198100 396278	196200 196200 392400

6705700

11862381

00

25000

11837381

5855291

5982090

5918800

Block No. Lot No. Qualification Account No.	Land Dimensions Building Description Additional Lots Acreage	Prop. Class	Owner's Name Address City State Property Location	Billing Code Zip Code	Land Improvement Exemption Net Total	2025 Property Tax Special Dist	2025 Total Tax Deduction Net Tax	Amt.Billed 2025 1st Q 2nd Q Total	2nd Half 2025 3rd Q 4th Q Total	Preliminary 2026 Tax 1st Q 2nd Q Total
53 7 00055800	65X192 IRR 1SF .0000	2	SCARPA, MARK & VICTORIA 24A EDSTAN DR MOONACHIE NJ 24A EDSTAN DR	00660 07074	270000 193400 463400	819755	819755 00	203457 203456	206442 206400	204900 204900
53 8 00055900	72X223 1SF .3686	2	LA ROCCA, MAURO & ANNA DONATA 22-A EDSTAN DR MOONACHIE, NJ 22A EDSTAN DR	00672 07074	273600 197400 471000	833199	833199 00	206656 206655	209988 209900	208300 208300
53 9 00056000	53X135 1SF .1643	2	VALENTIN, MILTON 20 EDSTAN DR MOONACHIE NJ 20 EDSTAN DR	00597 07074	260400 557800 818200	1447396	1447396 00	357466 357465	366265 366200	361800 361800
53 10 00056100	50X132 IRR 1SF .0000	2	PATEL, RAVI 2 JEFFERSON PLACE MOONACHIE, NJ 2 JEFFERSON PL	07074	259100 383400 642500	1136583	1136583 00	280461 280461	287861 287800	284100 284100
53 11 00056200	50X132 IRR 1SF .0000	2	ROMANO III, MICHAEL 4 JEFFERSON PL MOONACHIE, NJ 4 JEFFERSON PL	07074	259100 153100 412200	729182	729182 00	180150 180149	184483 184400	182300 182300
53 12 00056300	50X136 IRR 1SF .0000	2	ARROYO, ARNALDO 6 JEFFERSON PLACE MOONACHIE, NJ 6 JEFFERSON PL	07074	259500 281500 541000	957029	957029 00	236406 236406	242117 242100	239300 239300
53 13 00056400	80X104 1SF .1910	2	LUBRANO, SALVATORE & LUCY 7 LINCOLN PL MOONACHIE, NJ 7 LINCOLN PL	00597 07074	263300 298800 562100	994355	994355 00	245638 245637	251580 251500	248600 248600
53 14 00056500	80X82 IRR 1SF .0000	2	ROSE, LYNN 9 LINCOLN PL MOONACHIE NJ 9 LINCOLN PL	00114 07074	258900 250000 508900	900244	900244 00	222422 222422	227700 227700	225100 225100
53 15 00056600	62X89 IRR 1SF .0000	2	KALDAS, GAMAL & AMANY 11 LINCOLN PL MOONACHIE, NJ 11 LINCOLN PL	07074	256300 233900 490200	867164	867164 00	214196 214196	219472 219300	216800 216800
53 16 00056700	55X96 1SF .1212	2	SARAMA, HAMDI AHMAD 13 LINCOLN PL MOONACHIE, NJ 13 LINCOLN PL	07074	255700 369900 625600	1106686	1106686 00	264192 264192	289202 289100	276700 276700
53 17 00056800	55X99 IRR 1SF .0000	2	FRAGA-MOREJON, ROXANA M ETAL 15 LINCOLN PL MOONACHIE, NJ 15 LINCOLN PL	07074	256100 354400 610500	1079975	1079975 00	266523 266522	273530 273400	270000 270000
53 18 00056900	51X100 1SF .1171	2	PANACHINO, ROBERT 17 LINCOLN PL MOONACHIE NJ 17 LINCOLN PL	07074	255400 213300 468700	829130	829130 00	204828 204827	209775 209700	207300 207300
53 19 00057000	50X100 1SF .1148	2	O'NEILL, JAMES & JANET 19 LINCOLN PL MOONACHIE NJ 19 LINCOLN PL	00660 07074	255000 304800 559800	990286	990286 00	244450 244449	250787 250600	247600 247600
53 20 00057100	50X100 1SF .1148	2	CASALE, JOSEPH 21 LINCOLN PLACE MOONACHIE, NJ 21 LINCOLN PL	07074	255000 250900 505900	894937	894937 00	221006 221005	226526 226400	223700 223700

7680000

13585921

00

00

13585921

6695693

6890228

6793000

Block No. Lot No. Qualification Account No.	Land Dimensions Building Description Additional Lots Acreage	Prop. Class	Owner's Name Address City State Property Location	Billing Code Zip Code	Land Improvement Exemption Net Total	2025 Property Tax Special Dist	2025 Total Tax Deduction Net Tax	Amt.Billed 2025 1st Q 2nd Q Total	2nd Half 2025 3rd Q 4th Q Total	Preliminary 2026 Tax 1st Q 2nd Q Total
53 21 00057200	50X100 1SF .1148	2	BRUZZANO, CAROL 23 LINCOLN PL MOONACHIE, NJ 23 LINCOLN PL	07074	255000 179900 434900	769338	769338 00 769338	183908 183908 367816	200822 200700 401522	192300 192300 384600
53 22 00057300	50X100 1SF .1148	2	KARIM, MAZHARUL & ALICE 25 LINCOLN PLACE MOONACHIE, NJ 25 LINCOLN PL	00660 07074	255000 344400 599400	1060339	1060339 00 1060339	262501 262501 525002	267737 267600 535337	265100 265100 530200
53 23 00057400	65X100 1SF .1492	2	SDNDC INC 27 LINCOLN PL MOONACHIE, NJ 27 LINCOLN PL	00660 07074	258700 414900 673600	1191598	1191598 00 1191598	295040 295039 590079	300819 300700 601519	297900 297900 595800
53 24 00057500	80X100 1SF .1837	2	CIMILLO, GINO & ROSALIE 5 TRUMAN PL MOONACHIE NJ 5 TRUMAN PL	07074	259400 344500 603900	1068299	1068299 00 1068299	263689 263689 527378	270521 270400 540921	267100 267100 534200
53 25 00057600	80X75 1SF .1377	2	VICCHIO, MARIO & PATRICIA 3 TRUMAN PL MOONACHIE, NJ 3 TRUMAN PL	07074	257500 174500 432000	764208	764208 00 764208	188970 188969 377939	193169 193100 386269	191100 191100 382200
54 1 00057700	59X100 1SF .1354	2	MANNINO, SALVATORE & SANTINA, ETAL. 25 ROONEY PL. MOONACHIE, NJ 25 ROONEY PLACE	07074	231500 357400 588900	1041764	1041764 00 1041764	257611 257611 515222	263342 263200 526542	260400 260400 520800
54 2 00057800	70X170 IRR 2SF .0000	2	MONTUFAR, GRACE 190 MOONACHIE RD MOONACHIE, NJ 190 MOONACHIE RD	07074	229000 349500 578500	1023367	1023367 00 1023367	252676 252675 505351	259016 259000 518016	255800 255800 511600
54 3 00057900	80X117 1SF .2149	15D	FIRST PRESBYTERIAN CHURCH MOONACHIE RD MOONACHIE NJ MOONACHIE RD	07074	*EXEMPT*	00	00 00 00	00 00 00	00 00 00	00 00 00
54 4 00058000	75X100 1SF .1722	2	MEZA, PATRICIA R & KAREN P 19 HENCHES ST LITTLE FERRY, NJ 202 MONACHIE RD	07843	222200 192300 414500	733251	733251 00 733251	181247 181246 362493	185458 185300 370758	183300 183300 366600
54 5 00058100	75X99 IRR 1SF .0000	2	WATSON, FLORIANE LILLY 192 MOONACHIE RD MOONACHIE NJ 192 MOONACHIE RD	07074	223900 181300 405200	716799	716799 S1 -50000 WL 666799	165182 165181 330363	168236 168200 336436	166700 166700 333400
54 6 00058200	75X99 1SF .1705	2	BARAHONA (ETAL), LEONOR 206 MOONACHIE RD MOONACHIE, NJ 206 MOONACHIE RD	00660 07074	221900 248000 469900	831253	831253 00 831253	205833 205833 411666	209887 209700 419587	207800 207800 415600
54 7 00058300	75X99 1SF .1705	2	RICARDO, XENIA 208 MOONACHIE RD MOONACHIE NJ 208 MOONACHIE RD	00660 07074	221900 218700 440600	779421	779421 00 779421	192580 192580 385160	197161 197100 394261	194900 194900 389800
54 8 00058400	45X100 1SF .1033	2	SHAKYA, SAGAR & SHASHIKALA 210 MOONACHIE ROAD MOONACHIE, NJ 210 MOONACHIE RD	00660 07074	217000 152000 369000	652761	652761 00 652761	161367 161367 322734	165027 165000 330027	163200 163200 326400
54 9 00058500	50X100 1SF .1148	2	MOHR, ROBERT W. & IRENE 212 MOONACHIE RD MOONACHIE NJ 212 MOONACHIE RD	07074	216800 129700 346500	612959	612959 00 612959	151587 151587 303174	154985 154800 309785	153200 153200 306400

6356900

11245357

00

50000

11195357

5524377

5670980

5597600

Block No. Lot No. Qualification Account No.	Land Dimensions Building Description Additional Lots Acreage	Prop. Class	Owner's Name Address City State Property Location	Billing Code Zip Code	Land Improvement Exemption Net Total	2025 Property Tax Special Dist	2025 Total Tax Deduction Net Tax	Amt.Billed 2025 1st Q 2nd Q Total	2nd Half 2025 3rd Q 4th Q Total	Preliminary 2026 Tax 1st Q 2nd Q Total
54 10 00058600	50X100 1SF .1148	2	MITRA, AKASH & SABITA 214 MOONACHIE RD MOONACHIE, NJ 214 MOONACHIE RD	07074	216800 285700 502500	888923	888923 00 888923	219406 219406 438812	225111 225000 450111	222200 222200 444400
54 11 00058700	50X100 1SF .1148	2	MOHR, JAMES & FRANCES 216 MOONACHIE RD MOONACHIE, NJ 216 MOONACHIE RD	07074	216800 139200 356000	629764	629764 00 629764	155700 155700 311400	159264 159100 318364	157400 157400 314800
54 12 00058800	50X100 1SF .1148	2	VERZOSA, CONRAD & LITICIA 218 MOONACHIE RD MOONACHIE NJ 218 MOONACHIE RD	07074	216800 187700 404500	715561	715561 00 715561	176768 176767 353535	181026 181000 362026	178900 178900 357800
54 13 00058900	50X100 1SF .1148	2	TURRO, STEPHEN 220 MOONACHIE RD MOONACHIE, NJ 220 MOONACHIE RD	07074	216800 169100 385900	682657	682657 00 682657	168679 168679 337358	172699 172600 345299	170700 170700 341400
54 14 00059000	50X100 1SF .1148	2	NAPOLITANO, MARIA ETAL 222 MOONACHIE RD MOONACHIE, NJ 222 MOONACHIE RD	07074	216800 164800 381600	675050	675050 00 675050	166851 166851 333702	170748 170600 341348	168800 168800 337600
54 15 00059100	50X100 1SF .1148	2	GULRAJANI, RAMESH N. & SARLA R. 224 MOONACHIE RD MOONACHIE NJ 224 MOONACHIE RD	07074	216800 177200 394000	696986	696986 00 696986	172244 172243 344487	176299 176200 352499	174200 174200 348400
54 16 00059200	50X100 1SF .1148	2	PERALTA, LUCIA ETALS 226 MOONACHIE ROAD MOONACHIE, NJ 226 MOONACHIE RD	07074	216800 174200 391000	691679	691679 00 691679	170918 170918 341836	174943 174900 349843	172900 172900 345800
54 17 00059300	50X100 1SF .1148	2	JAIN, MITESH & RACHNA 228 MOONACHIE RD MOONACHIE, NJ 228 MOONACHIE RD	07074	216800 176100 392900	695040	695040 00 695040	171741 171740 343481	175859 175700 351559	173800 173800 347600
54 18 00059400	75X100 1SF .1722	2	SINGH, RAVINA & BALWINDER 230 MOONACHIE RD MOONACHIE, NJ 230 MOONACHIE RD	07074	219100 258100 477200	844167	844167 00 844167	209169 209169 418338	212929 212900 425829	211000 211000 422000
54 19 00059500	75X95 IRR 1SF .0000	2	HABERLIN, BRADFORD ETAL 232 MOONACHIE RD MOONACHIE, NJ 232 MOONACHIE RD	07074 00660	221300 215400 436700	772522	772522 00 772522	190844 190843 381687	195435 195400 390835	193100 193100 386200
54 20 00059600	80X100 1SF .1837	2	MIGLIORINO-REYES, JENNIFER TRSTE 54 JEFFERSON AVE HSBROUCK HEIGHTS, NJ 3 EDSTAN DR	07604	262500 160600 423100	748464	748464 00 748464	185222 185222 370444	189020 189000 378020	187100 187100 374200
54 21 00059700	80X94 1SF .1726	2	MAZZA, ANTHONY & MARY 5 EDSTAN DR MOONACHIE NJ 5 EDSTAN DR	07074	261300 135600 396900	702116	702116 00 702116	173752 173751 347503	177313 177300 354613	175500 175500 351000
54 22 00059800	54X93 IRR 1SF .0000	2	SINGH, SUKHJINDER, JASWINDER, ETALS 7 EDSTAN DR MOONACHIE, NJ 7 EDSTAN DR	07074	255000 290200 545200	964459	964459 00 964459	237732 237731 475463	244596 244400 488996	241100 241100 482200
54 23 00059900	55X103 IRR 1SF .0000	2	ALMA FASHION MENSWEAR LLC 9 EDSTAN DR MOONACHIE, NJ 9 EDSTAN DR	07074	256700 420400 677100	1197790	1197790 00 1197790	294354 294354 588708	304582 304500 609082	299400 299400 598800

6164600

10905178

00

00

10905178

5386754

5518424

5452200



Block No. Lot No. Qualification Account No.	Land Dimensions Building Description Additional Lots Acreage	Prop. Class	Owner's Name Address City State Property Location	Billing Code Zip Code	Land Improvement Exemption Net Total	2025 Property Tax Special Dist	2025 Total Tax Deduction Net Tax	Amt.Billed 2025 1st Q 2nd Q Total	2nd Half 2025 3rd Q 4th Q Total	Preliminary 2026 Tax 1st Q 2nd Q Total
54 24 00060000	50X100 1SF .1148	2	TOGNELLA, RAYMOND LOUIS & MICHELE 11 EDSTAN DR MOONACHIE NJ 11 EDSTAN DR	07074	255000 152600 407600	721044	V1 721044 -25000 696044	172072 172071 344143	176001 175900 351901	174000 174000 348000
54 25 00060100	50X100 1SF .1148	2	HERNANDEZ, JOSE 13 EDSTAN DR MOONACHIE, NJ 13 EDSTAN DR	07074	255000 193000 448000	792512	792512 00 792512	195825 195824 391649	200463 200400 400863	198100 198100 396200
54 26 00060200	50X100 1SF .1148	2	RAIMONDO, JOSEPH J & JOYCE G 15 EDSTAN DR MOONACHIE NJ 15 EDSTAN DR	07074	255000 210500 465500	823470	823470 00 823470	204005 204005 408010	207760 207700 415460	205900 205900 411800
54 27 00060300	50X100 1SF .1148	2	BRATTOLI, GIOVANNI (JOHN/ETAL) 17 EDSTAN DR MOONACHIE, NJ 17 EDSTAN DR	00597 07074	255000 171800 426800	755009	755009 00 755009	186639 186639 373278	190931 190800 381731	188800 188800 377600
54 28 00060400	50X100 1SF .1148	2	DRESSEL, FREDERICK & A 19 EDSTAN DR MOONACHIE NJ 19 EDSTAN DR	07074	255000 207200 462200	817632	V1 817632 -25000 792632	194922 194921 389843	201489 201300 402789	198200 198200 396400
54 29 00060500	50X100 1SF .1148	2	PALMIERI, LEOPOLDO & MARIANNA 21 EDSTAN DR MOONACHIE NJ 21 EDSTAN DR	07074	255000 196100 451100	797996	797996 00 797996	197196 197195 394391	201805 201800 403605	199500 199500 399000
54 30 00060600	50X100 1SF .1148	2	LUISI, STEPHANIE 209 KNICKERBOCKER RD HILLSDALE, NJ 23 EDSTAN DR	07642	255000 206700 461700	816747	816747 00 816747	201812 201811 403623	206624 206500 413124	204200 204200 408400
54 31 00060700	46X100IRR 1SF .0000	2	YOUHANA, HANY & ARIAS, ALEXANDRIA 25 EDSTAN DR MOONACHIE, NJ 25 EDSTAN DR	00660 07074	255800 214700 470500	832315	832315 00 832315	206062 206061 412123	210192 210000 420192	208100 208100 416200
54 32 00060800	75X114 1SF .1963	2	GALLGHER, WALTER T & MARY 27A EDSTAN DR MOONACHIE, NJ 27A EDSTAN DR	07074	263800 196800 460600	814801	V1 814801 -25000 789801	199035 199034 398069	195932 195800 391732	197500 197500 395000
54 33 00060900	55X145 1SF .1831	2	29A EDSTAN DRIVE LLC 29A EDSTAN DR MOONACHIE, NJ 29A EDSTAN DR	07074	262400 175900 438300	775353	775353 00 775353	192626 192625 385251	195102 195000 390102	193800 193800 387600
54 34 00061000	51X162IRR 1SF .0000	2	AVOLIO, FLORENCE T 31A EDSTAN DR MOONACHIE NJ 31A EDSTAN DR	07074	263200 230100 493300	872648	V1 872648 -25000 847648	210186 210185 420371	213677 213600 427277	211900 211900 423800
54 35 00061100	50X163IRR 1SF .0000	2	TIESI, FRANK JR 33A EDSTAN DR MOONACHIE NJ 33A EDSTAN DR	07074	262900 213900 476800	843459	843459 00 843459	208941 208940 417881	212878 212700 425578	210900 210900 421800
54 36 00061200	50X163IRR 1SF .0000	2	CICERO, LAURA 35A EDSTAN DR MOONACHIE, NJ 35A EDSTAN DR	00660 07074	263100 204600 467700	827361	827361 00 827361	204005 204005 408010	209751 209600 419351	206800 206800 413600
54 37 00061300	50X158IRR 1SF .0000	2	THOMSON, JOYCE C/O JOHN 3414 HANCOCK BRIDGE #1206 NORTH FORT MEYERS, FL 37A EDSTAN DR	33903	262200 169500 431700	763677	V1 763677 -25000 738677	188707 188706 377413	180664 180600 361264	184700 184700 369400

6361800

11254024

00

125000

11129024

5524055

5604969

5564800



Block No. Lot No. Qualification Account No.	Land Dimensions Building Description Additional Lots Acreage	Prop. Class	Owner's Name Address City State Property Location	Billing Code Zip Code	Land Improvement Exemption Net Total	2025 Property Tax Special Dist	2025 Total Tax Deduction Net Tax	Amt.Billed 2025 1st Q 2nd Q Total	2nd Half 2025 3rd Q 4th Q Total	Preliminary 2026 Tax 1st Q 2nd Q Total
54 38 00061400	58X146 1SF .1944	2	BAJAJ, PRITHVI 39A EDSON DR MOONACHIE, NJ 39A EDSTAN DR	00660 07074	263600 237600 501200	886623	886623 00	219497 219497	223829 223800	221700 221700
54 39 00061500	50X100IRR 1SF .0000	2	BEHRENS, RICHARD P. & MARGARET S. 29 EDSTAN DR MOONACHIE NJ 29 EDSTAN DR	07074	262000 197800 459800	813386	813386 00	201126 201126	205634 205500	203300 203300
54 40 00061600	55X103IRR 1SF .0000	2	CIANNAMEA, ANTHONY & LISA 31 EDSTAN DRIVE MOONACHIE, NJ 31 EDSTAN DR	07074	256700 312800 569500	1007446	1007446 00	248700 248699	255047 255000	251900 251900
54 41 00061700	55X113 1SF .1427	2	HUNT JR, WILLIAM GRANT & ELAINE 33 EDSTAN DR MOONACHIE, NJ 33 EDSTAN DR	00660 07074	258100 163900 422000	746518 v1	746518 -25000	178333 178332	182453 182400	180400 180400
54 42 00061800	55X128IRR 1SF .0000	2	ARAUJO, JHONY & RODRIGO 35 EDSTAN DR MOONACHIE, NJ 35 EDSTAN DR	07074	260100 200600 460700	814978	814978 00	201492 201491	206095 205900	203700 203700
54 43 00061900	49X132IRR 1SF .0000	2	INOUE, KIYOTAKA & XIANG XIU G 37 EDSTAN DR MOONACHIE, NJ 37 EDSTAN DR	00672 07074	260900 403200 664100	1174793	1174793 00	290241 290241	297211 297100	293700 293700
54 44 00062000	61X128IRR 1SF .0000	2	PATEL, N & J 39 EDSTAN DR MOONACHIE NJ 39 EDSTAN DR	07074	262000 348400 610400	1079798	1079798 00	266614 266614	273370 273200	269900 269900
54 45 00062100	99X110IRR 1SF .0000	2	CALONI, ENZO & RITA 17 ROONEY PL MOONACHIE, NJ 17 ROONEY PL	07074	241600 672300 913900	1616689 v1	1616689 -25000	400058 400058	395873 395700	397900 397900
54 46 00062200	100X80 1SF .1837	2	GUERRERO, BERNARDO K & EMILY R 21 ROONEY PL MOONACHIE, NJ 21 ROONEY PL	07074	262500 243400 505900	894937	894937 00	221188 221188	226361 226200	223700 223700
54 47 00062300	58X225 IRRG .0000	2	YOUSSEF, NADER & NARIM 186 MOONACHIE ROAD MOONACHIE, NJ 186 MOONACHIE ROAD	00114 07074	229200 300300 529500	936686	936686 00	232202 232202	236182 236100	234200 234200
54 48 00062400	78X173 IREG .3098	2	SCARDIGNO, MARIA ETAL 188 MOONACHIE RD MOONACHIE, NJ 188 MOONACHIE ROAD	00660 07074	230300 307900 538200	952076	952076 00	235858 235858	240260 240100	238000 238000
55 1 00062500	54X105 1SF .1302	2	KUSMIREK, LESZEK ETALS 39 MADELINE AVE #D CLIFTON, NJ 18 EDSTAN DR	00660 07011	256700 131200 387900	686195	686195 00	169776 169775	173344 173300	171500 171500
55 2 00062600	50X120IRR 1SF .0000	2	BHANDARI, SATISH K & REENA 16 EDSTAN DRIVE MOONACHIE, NJ 16 EDSTAN DR	07074	257500 208900 466400	825062	825062 00	203914 203913	208635 208600	206300 206300
55 3 00062700	50X112 1SF .1286	2	GRAVINA, CHRISTINE 14 EDSTAN DRIVE MOONACHIE, NJ 14 EDSTAN DR	07074	230900 168900 399800	707246	707246 00	175214 175214	178418 178400	176800 176800

7429300

13142433

00

50000

13092433

6488421

6604012

6546000

Block No. Lot No. Qualification Account No.	Land Dimensions Building Description Additional Lots Acreage	Prop. Class	Owner's Name Address City State Property Location	Billing Code Zip Code	Land Improvement Exemption Net Total	2025 Property Tax Special Dist	2025 Total Tax Deduction Net Tax	Amt.Billed 2025 1st Q 2nd Q Total	2nd Half 2025 3rd Q 4th Q Total	Preliminary 2026 Tax 1st Q 2nd Q Total
55 4 00062800	50X105IRR 1SF .0000	2	MAZZONE, MICHAEL J & CATHERINE 12 EDSTAN DR MOONACHIE, NJ 12 EDSTAN DR	00660 07074	230400 156800 387200	684957	684957 00 684957	169365 169364 338729	173128 173100 346228	171200 171200 342400
55 5 00062900	51X100IRR 1SF .0000	15F	HLAVATY, DEBRA & CHARLES 10 EDSTAN DR MOONACHIE, NJ 10 EDSTAN DR	00597 07074	*EXEMPT*	00	00 00 00	00 00 00	00 00 00	00 00 00
55 6 00063000	50X102IRR 1SF .0000	2	MEINECKE, MARIANNE 8 EDSTAN DR MOONACHIE NJ 8 EDSTAN DR	07074	229700 138800 368500	651877	651877 00 651877	161184 161184 322368	164809 164700 329509	163000 163000 326000
55 7 00063100	53X91 1SF .1107	2	ALI, MOHAMMAD RIZWAN 6 EDSTAN DR MOONACHIE, NJ 6 EDSTAN DR	07074	253700 445300 699000	1236531	1236531 00 1236531	305779 305779 611558	312573 312400 624973	309100 309100 618200
55 8 00063200	80X107IRR 1SF .0000	2	REINER, SEAN P & ALTIZIO, MARIA P 4 WASHINGTON PLACE MOONACHIE, NJ 4 WASHINGTON PL	00660 07074	237600 177800 415400	734843	734843 V1 -25000 709843	175499 175499 350998	179445 179400 358845	177500 177500 355000
55 9 00063300	50X142IRR 1SF .0000	2	KARIM, MAZHARUL & ALICE 1 LINCOLN PL MOONACHIE, NJ 1 LINCOLN PL	07074	260300 400300 660600	1168601	1168601 00 1168601	288413 288413 576826	295975 295800 591775	292200 292200 584400
55 10 00063400	50X138IRR 1SF .0000	2	MINERVINI, DANIELLE & STEPHEN 3 LINCOLN PL MOONACHIE, NJ 3 LINCOLN PL	07074	260900 222200 483100	854604	854604 00 854604	211409 211408 422817	215987 215800 431787	213700 213700 427400
55 11 00063500	56X96IRR 1SF .0000	2	GALLIPOLI, JOSHUA D & JESSICA M 5 LINCOLN PL MOONACHIE, NJ 5 LINCOLN PL	07074	255900 182400 438300	775353	775353 00 775353	171650 171649 343299	216054 216000 432054	193800 193800 387600
55 12 00063600	45X102IRR 1SF .0000	2	GRAHAM, NORA 5 JEFFERSON PL MOONACHIE, NJ 5 JEFFERSON PL	07074	253200 345300 598500	1058747	1058747 00 1058747	260902 260901 521803	268544 268400 536944	264700 264700 529400
55 13 00063700	45X106IRR 1SF .0000	2	LEMUS, PABLO ALEXI AVELENDIA ETAL 3 JEFFERSON PLACE MOONACHIE, NJ 3 JEFFERSON PL	07074	255900 187400 443300	784198	784198 00 784198	192672 192671 385343	199455 199400 398855	196000 196000 392000
55 14 00063800	45X106IRR 1SF .0000	2	GARCIA, VICTOR M (ETAL) 125 NOTCH ROAD OAK RIDGE, NJ 1 JEFFERSON PL	07438	253200 149200 402400	711846	711846 00 711846	175991 175991 351982	179964 179900 359864	178000 178000 356000
56 1 00063900	75X154IRR 1SF .0000	2	ZUPANOVICH, VINCENT J & JAYE A 2 EDSTAN DRIVE MOONACHIE, NJ 2 EDSTAN DR	00114 07074	217900 161700 379600	671512	671512 00 671512	166166 166165 332331	169681 169500 339181	167900 167900 335800
56 2 00064000	114X135TRI 1SF .3533	2	PARKER, MARY ELLEN 4 EDSTAN DR MOONACHIE NJ 4 EDSTAN DR	07074	213500 131500 345000	610305	610305 00 610305	150993 150993 301986	154219 154100 308319	152600 152600 305200
56 3 00064100	51X146 1SF .1709	2	PEZZILLO, RONALD B & ELIZABETH 1 WASHINGTON PL MOONACHIE NJ 1 WASHINGTON PL	07074	235000 167000 402000	711138	711138 00 711138	175900 175899 351799	179739 179600 359339	177800 177800 355600

6022900

10654512

00

25000

10629512

5211839

5417673

5315000

Block No. Lot No. Qualification Account No.	Land Dimensions Building Description Additional Lots Acreage	Prop. Class	Owner's Name Address City State Property Location	Billing Code Zip Code	Land Improvement Exemption Net Total	2025 Property Tax Special Dist	2025 Total Tax Deduction Net Tax	Amt.Billed 2025 1st Q 2nd Q Total	2nd Half 2025 3rd Q 4th Q Total	Preliminary 2026 Tax 1st Q 2nd Q Total
56 4 00064200	50X135 1SF .1550	2	PANDYA, PARESHKUMAR & URVI 3 WASHINGTON PL MOONACHIE, NJ 3 WASHINGTON PL	00672 07074	233400 308200 541600	958090	958090 00 958090	236544 236543 473087	242503 242500 485003	239500 239500 479000
56 5 00064300	70X133IRR 1SF .0000	2	HERNANDEZ, LYNN P 5 WASHINGTON PL MOONACHIE, NJ 5 WASHINGTON PL	07074	239200 145400 384600	680357	680357 00 680357	168405 168404 336809	171848 171700 343548	170100 170100 340200
57 1 00064400	1.6AC 1.6000	4B	DOMINATE REALTY CORP 1600 ROUTE 22E, STE 100 UNION, NJ 195 MOONACHIE RD	01369 07083	858000 503600 1361600	2408670	2408670 00 2408670	615351 615350 1230701	589069 588900 1177969	602200 602200 1204400
57 2 00064500	18X231TRI .0955	4A	GRAYCLIFF REALTY, INC. 122 MOONACHIE ROAD MOONACHIE, N.J. MOONACHIE RD	07074	28300 5900 34200	60500	60500 00 60500	15493 15492 30985	14815 14700 29515	15100 15100 30200
57 3 00064600	26X214 .1277	4A	GRAYCLIFF REALTY LLC 122 MOONACHIE AVE MOONACHIE, NJ MOONACHIE RD	07074	111000 14600 125600	222186	222186 00 222186	57080 57079 114159	54027 54000 108027	55500 55500 111000
57 4 00064700	48X97 2SF .1069	4A	VALLEY NATIONAL BK 1720 ROUTE 23 NORTH WAYNE, NJ MOONACHIE RD	07470	100500 5900 106400	188222	188222 00 188222	48488 48488 96976	45646 45600 91246	47100 47100 94200
57 5 00064800	288X104IRR 2SF .0000	4A	VALLEY NATIONAL BANK 1720 ROUTE 23 NORTH WAYNE, NJ 199 MOONACHIE RD	07470	399800 1459600 1859400	3289279	3289279 00 3289279	839921 839920 1679841	804738 804700 1609438	822300 822300 1644600
57 7 00064900	2.26 2SCB 2.2600	4A	GRAYCLIFF REALTY LLC 122 MOONACHIE AVENUE MOONACHIE, NJ 122 MOONACHIE RD	01003 07074	703000 3825900 4528900	8011624	8011624 00 8011624	2057643 2057642 4115285	1948239 1948100 3896339	2002900 2002900 4005800
57 8 00065000	7.74 1SCB 7.7400	4B	OVERNITE TRANSPORTATION CO P O BOX 28606 ATLANTA, GA 280 MOONACHIE AVE	30358	4257000 3712500 7969500	14098046	14098046 00 14098046	3468630 3468630 6937260	3580486 3580300 7160786	3524500 3524500 7049000
57 9 00065100	105X138 .3326	4A	406 EAST 161 ST PROPERTIES LTD 8689 BOCA DRIVE UNIT 21 BOCA RATON FL 270 MOONACHIE AVE	33433	184300 126300 310600	549451	549451 00 549451	140345 140345 280690	134461 134300 268761	137400 137400 274800
57 10 00065200	6.7 1SCB 6.7000	4B	LIBERTY PROPERTY LP 500 CHESTERFIELD PARKWAY MALVERN, PA 250 MOONACHIE AVE	19355	3685000 15928600 19613600	34696458	34696458 00 34696458	8465423 8465422 16930845	8882813 8882800 17765613	8674100 8674100 17348200
57 11 00065300	2.9AC 2.9000	4B	LIBERTY PROPERTY LP 500 CHESTERFIELD PARKWAY MALVERN, PA 230 MOONACHIE AVE	19355	1589500 5795100 7384600	13063357	13063357 00 13063357	3187255 3187255 6374510	3344447 3344400 6688847	3265800 3265800 6531600
57 11.01 00065400	1.7AC 1.7000	4B	200 MOONACHIE REALTY LLC 200 MOONACHIE AVE MOONACHIE, NJ 200 MOONACHIE AVE	07074	951500 3829300 4780800	8457235	8457235 00 8457235	2066737 2066737 4133474	2161961 2161800 4323761	2114300 2114300 4228600
57 12 00065500	17.5 ACRES 17.5000	4B	LIBERTY PROPERTY LP 650 E SWEDES FORD RD #400 WAYNE, PA 115 MOONACHIE AVENUE	19087	8489800 15649400 24139200	42702245	42702245 00 42702245	10465894 10465894 20931788	10885257 10885200 21770457	10675600 10675600 21351200

Block No. Lot No. Qualification Account No.	Land Dimensions Building Description Additional Lots Acreage	Prop. Class	Owner's Name Address City State Property Location	Billing Code Zip Code	Land Improvement Exemption Net Total	2025 Property Tax Special Dist	2025 Total Tax Deduction Net Tax	Amt.Billed 2025 1st Q 2nd Q Total	2nd Half 2025 3rd Q 4th Q Total	Preliminary 2026 Tax 1st Q 2nd Q Total
57 12.01	58 X 100 IRR .0000	2	ALY, AMRO 14 SOVA PL MOONACHIE, NJ 14 SOVA PLACE	07074	255700 440700 696400	1231932	1231932 00	301986 301985	314061 313900	308000 308000
57 12.02	50 X 100 .1148	2	JEE, JUNGHOON JAY 12 SOVA PL MOONACHIE, NJ 12 SOVA PLACE	07074 00660	255000 420800 675800	1195490	1195490 00	295862 295862	301966 301800	298900 298900
57 12.03	99 X 105 IRR .0000	2	LEE, YONG SOK & JULIE 10 SOVA PLACE MOONACHIE, NJ 10 SOVA PLACE	07074 00660	255100 424500 679600	1202212	1202212 00	297553 297553	303606 303500	300600 300600
57 12.04	55X100 IRR /.12ACR .0000	2	PATEL, MANOJKUMAR & ARUNABEN 4 SOVA PL MOONACHIE, NJ 4 SOVA PLACE	07074	243400 414000 657400	1162941	1162941 00	285671 285671	295899 295700	290700 290700
57 15 00065600	8.6AC 1SCB 8.6000	4B	L/S FIVE CRESCENT DRIVE LP 500 CHESTERFIELD PKWY MALVERN, PA 234 MOONACHIE RD	19355	4006500 18023200 22029700	38970539	38970539 00	9492256 9492255	9993028 9993000	9742600 9742600
58 1 00065700	45X22IRR .0000	1	PAN CHEMICAL 117 MOONACHIE AVENUE CARLSTADT, NJ 117 MOONACHIE AVE	07072	12700 0 12700	22466	22466 00	5804 5804	5458 5400	5600 5600
59 1.01 00065800	157X187 1SCB .6740	4B	146 W COMMERCIAL AVE INC 146 W COMMERCIAL AVE MOONACHIE, NJ 146 W COMMERCIAL HM	07074 04703	370700 2110200 2480900	4388712	4388712 00	1075596 1075595	1118821 1118700	1097200 1097200
59 2.01 00065900	1.4AC 1SCB 1.4000	4B	EM ASSET HOLDINGS 1 INC 702 W SHORE TR SPARTA, NJ 150 W COMMERCIAL HM	07871	770000 3503500 4273500	7559822	7559822 00	1847423 1847422	1932577 1932400	1890000 1890000
59 3 00066000	2AC 2.0000	4B	GWL DIRECT MOONACHIE LLC 1099 18TH ST #900 DENVER, CO 170 W COMMERCIAL HM	80202	929500 6049700 6979200	12346205	12346205 00	2972054 2972054	3201097 3201000	3086600 3086600
60 1 00066100	1AC 1SCB 1.0000	4B	2 W COMMERCIAL LLC NJ 460 MAIN AVE STE A WALLINGTON, NJ 2 W COMMERCIAL HM	07057	480200 1473400 1953600	3455918	3455918 00	843165 843165	884888 884700	864000 864000
60 2 00066200	100X200 1SCB .4591	4B	GUGGI ASSOC LLC 80 W COMMERCIAL AVE MOONACHIE, NJ 80 W COMMERCIAL HM	07074	228200 914300 1142500	2021083	2021083 00	496668 496667	513948 513800	505300 505300
60 3 00066300	80X200 1SCB .3673	4B	DNA DIVERSIFIED HOLDINGS LLC 70 COMMERCIAL AVE #E MOONACHIE, NJ 90 W COMMERCIAL HM	07074	182200 649400 831600	1471100	1471100 00	361944 361944	373612 373600	367800 367800
60 4 00066400	145X200 1SCB .6657	4B	130 COMMERCIAL AVENUE LLC 303 MARTIN STREET RIVER VALE, NJ 130 W COMMERCIAL HM	07675	330700 1888500 2219200	3925765	3925765 00	964682 964681	998202 998200	981400 981400
60 6 00066500	100X200 1SCB .4591	4B	TTOO LLC 110 W COMMERCIAL AVE MOONACHIE, NJ 110 W COMMERCIAL HM	07074	228200 1008300 1236500	2187369	2187369 00	533685 533684	560000 560000	546800 546800

45868600

81141554

00

00

81141554

39548691

41592863

40571000

Block No. Lot No. Qualification Account No.	Land Dimensions Building Description Additional Lots Acreage	Prop. Class	Owner's Name Address City State Property Location	Billing Code Zip Code	Land Improvement Exemption Net Total	2025 Property Tax Special Dist	2025 Total Tax Deduction Net Tax	Amt.Billed 2025 1st Q 2nd Q Total	2nd Half 2025 3rd Q 4th Q Total	Preliminary 2026 Tax 1st Q 2nd Q Total
60 7 00066600	119X200 1SCB .5464	4B	TTOO LLC 120 W COMMERCIAL AVENUE MOONACHIE, NJ 120 W COMMERCIAL HM	07074	288600 1491900 1780500	3149705	3149705 00 3149705	774935 774935 1549870	799935 799900 1599835	787400 787400 1574800
60 8 00066700	175X200 1SCB .8035	4B	PLEASANT HILL PROPERTIES LLC 140 W COMMERCIAL AVENUE MOONACHIE, NJ 140 W COMMERCIAL HM	07074	397500 2628100 3025600	5352286	5352286 00 5352286	1315246 1315246 2630492	1360994 1360800 2721794	1338100 1338100 2676200
61 1 00066800	L5 6.7AC 1SCB 6.7000	4B	RYDER TRUCK RENTAL LOC 0866 PO 025719 PROP TAX DEPT MIAMI, FL 119 MOONACHIE AVE HM	33102-5719	3350000 2357000 5707000	10095683	10095683 00 10095683	2513866 2513865 5027731	2534052 2533900 5067952	2523900 2523900 5047800
61 2 00066900	1AC 1SCB 1.0000	4B	GALVANIC PRINTING&PLATE CO.INC. 50 COMMERCIAL AVE MOONACHIE, NJ 50COMMERCIAL AVE HM	07074	570400 2829400 3399800	6014246	6014246 00 6014246	1469712 1469712 2939424	1537422 1537400 3074822	1503600 1503600 3007200
61 2.01 00067000	65X164 IRR. 1SCB .0000	4B	ANK MANAGEMT LLC 60 COMMERCIAL AVE MOONACHIE, NJ 60 COMMERCIAL AVE HM	07074	134800 531100 665900	1177977	1177977 00 1177977	285305 285305 570610	303767 303600 607367	294500 294500 589000
61 3 00067100	.8AC 1SCB .8000	4B	A G HOLDING LLC 262 PALISADE AVE POB 493 GARFIELD, NJ 70 COMMERCIAL AVE HM	07026	412500 1939500 2352000	4160688	4160688 00 4160688	1016780 1016779 2033559	1063629 1063500 2127129	1040200 1040200 2080400
61 4 00067200	1.9AC 1SCB 1.9000	4B	H.S. PARK CORP 100 W COMMERCIAL AVE MOONACHIE, NJ 102 W COMMERCIAL HM	07074	1056000 5214100 6270100	11091807	11091807 00 11091807	2710513 2710513 5421026	2835481 2835300 5670781	2773000 2773000 5546000
61 6 00067300	IRR79X132 1SBF .0000	4A	EROZ LLC 101 INDUSTRIAL AVE HASBROOK HEIGHTS, NJ 116 MOONACHIE AVE HM	07604	131500 314400 445900	788797	788797 00 788797	187279 187278 374557	207140 207100 414240	197200 197200 394400
61 7 00067400	3.6AC 1SCB 3.6000	4B	DL1 LLC 121 W 36TH ST #411 NEW YORK, NY 111 W COMMERCIAL HM	10018	1996500 6514200 8510700	15055428	15055428 00 15055428	3997425 3997425 7994850	3530378 3530200 7060578	3763900 3763900 7527800
61 8 00067500	3.57 1SCB 3.5700	HM 4B	XAVIER II LLC 215 PARK AVENUE S #1903 NEW YORK, NY 131 W. COMMERCIAL	10003	2695000 10726300 13421300	23742280	23742280 00 23742280	5715334 5715333 11430667	6155813 6155800 12311613	5935600 5935600 11871200
62 1 00067600	.9AC 1SCB .9000	4B	GLASER HOLDINGS LLC 114 MOONACHIE AVE HM MOONACHIE, NJ 114 MOONACHIE AVE HM	07074	495000 3256900 3751900	6637111	6637111 00 6637111	1615678 1615678 3231356	1702955 1702800 3405755	1659300 1659300 3318600
62 2 00067700	10.67 1SCB 10.6700	4A	VANGUARD ASSOCIATES 113 MOONACHIE AVE MOONACHIE, NJ 113 MOONACHIE AVE HM	07074	5940000 610400 6550400	11587658	11587658 00 11587658	2986404 2986403 5972807	2807451 2807400 5614851	2896900 2896900 5793800
62 3 00067800	.9AC 1SCB .9000	4A	THE JABADO FAMILY HOLDINGS LLC 155 POLIFLY RD #201 HACKENSACK, NJ 110 MOONACHIE AVE HM	07601	452600 724000 1176600	2081405	2081405 00 2081405	531766 531765 1063531	508974 508900 1017874	520400 520400 1040800
62 4 00067900	L4C 146X121 1SCB 4.04 .4056	4A	ALFARO PROPERTY MANAGEMENT LLC 106 MOONACHIE AVENUE MOONACHIE, NJ 106 MOONACHIE AVE HM	07074	349900 110400 460300	814271	814271 00 814271	205605 205604 411209	201562 201500 403062	203600 203600 407200



Block No. Lot No. Qualification Account No.	Land Dimensions Building Description Additional Lots Acreage	Prop. Class	Owner's Name Address City State Property Location	Billing Code Zip Code	Land Improvement Exemption Net Total	2025 Property Tax Special Dist	2025 Total Tax Deduction Net Tax	Amt.Billed 2025 1st Q 2nd Q Total	2nd Half 2025 3rd Q 4th Q Total	Preliminary 2026 Tax 1st Q 2nd Q Total
62 5.02 00068000	L5B,5C,6A,6B .7AC 1SCB 5.03,5.04,6.01,6.03 .0000	4A	ALFARO PROPERTY MANAGEMENT, LLC 106 MOONACHIE AVENUE MOONACHIE, NJ 106 MOONACHIE AVE HM	07075	402500 87800 490300	867341	867341 00 867341	222102 222102 444204	211637 211500 423137	216800 216800 433600
62 7 00068100	2.1 AC 1SCB 2.1000	4A	BRITE REALTY LLC 145 W COMMERCIAL AVE MOONACHIE, NJ 147 W COMMERCIAL HM	07074	1133000 5107600 6240600	11039621	11039621 00 11039621	2697808 2697808 5395616	2822005 2822000 5644005	2759900 2759900 5519800
62 8 00068200	4.90AC 1SCB 4.9000	4B	FRG-X NJ2 LP 5 MARINE VIEW PLAZA #402 HOBOKEN, NJ 121 MOONACHIE AVE HM	07030	2695000 7553000 10248000	18128712	18128712 00 18128712	4377878 4377877 8755755	4686557 4686400 9372957	4532200 4532200 9064400
62 9 00068300	3.6AC 1SCB 3.6000	4B	PK HOLDINGS MOONACHIE LLC 120 MOONACHIE AVE MOONACHIE, NJ 120 MOONACHIE AVE HM	07075 00660	2002000 7250700 9252700	16368026	16368026 00 16368026	3999893 3999892 7999785	4184141 4184100 8368241	4092000 4092000 8184000
62 10.01 00068300	1.84 AC SCB 1.8400	4B	GWL DIRECT MOONACHIE LLC DE C/O 11099 18TH ST STE 900 DENVER, CO 135 WEST COMMERCIAL	80202	1012000 5744400 6756400	11952072	11952072 00 11952072	2937048 2937047 5874095	3039077 3038900 6077977	2988000 2988000 5976000
62 10.02 00068300	3.44 AC 1SCB 3.4400	4B	GWL DIRECT MOONACHIE LLC 11099 18TH ST #900 DENVER, CO 137-141 W COMMERCIAL	80202	1892000 10934800 12826800	22690609	22690609 00 22690609	5575903 5575903 11151806	5769403 5769400 11538803	5672700 5672700 11345400
63 1.02 00068500	3 2.88 3C 1.1AC 1SCB 1.03,2.02,03,04,3.0 2.8800	4B	111M MOONACHIE LLC 104 CHESTNUT STREET BRIDGEWOOD, NJ 111 MOONACHIE AVE HM	07450	1584000 5717500 7301500	12916354	12916354 00 12916354	3165685 3165685 6331370	3292584 3292400 6584984	3229100 3229100 6458200
63 1.04 00068600	50X50 1SB .0574	15C	BOROUGH OF MOONACHIE MOONACHIE RD MOONACHIE NJ MOONACHIE AVE	07074	*EXEMPT*	00	00 00 00	00 00 00	00 00 00	00 00 00
63 5 00068700	10.3AC 1SCB 10.3000	4B	LPS INDUSTRIES INC 10 CAESAR PL MOONACHIE, NJ 10 CAESAR PL HM	07074	5665000 15811800 21476800	37992459	37992459 00 37992459	9254022 9254021 18508043	9742216 9742200 19484416	9498100 9498100 18996200
64.01 1 00068800	4.2AC 1SCB 4.2000	4B	PSIF CAESAR PLACE LLC 75 ISHAM RD #420 WEST HARTFORD, CT 1 CAESAR PL. HM	06107	2282500 12216200 14498700	25648200	25648200 00 25648200	6302670 6302670 12605340	6521460 6521400 13042860	6412100 6412100 12824200
64.01 2.01 00068900	1.4AC 1SCB 1.4000	4B	HAPPY PET REALTY LLC 265 W COMMERCIAL AVE MOONACHIE, NJ 3 CAESAR PL HM	07074	599500 2609600 3209100	5676898	5676898 00 5676898	1387315 1387315 2774630	1451168 1451100 2902268	1419200 1419200 2838400
64.01 3 00069000	1.4AC 1SCB 1.4000	4B	JOSMO GROUP LLC 601 59TH ST WEST NEW YORK, NJ 5 CAESAR PL HM	07093 05925	902000 3832700 4734700	8375684	8375684 00 8375684	2046812 2046811 4093623	2141061 2141000 4282061	2093900 2093900 4187800
64.01 4 00069100	1.7AC 1SCB 1.7000	4B	PROLOGIS-EXCHANGE NJ 2002 LLC 1800 WAZEE ST #500 DENVER, CO 9 CAESAR PL HM	80202	907500 4480400 5387900	9531195	9531195 00 9531195	2342171 2342171 4684342	2423453 2423400 4846853	2382800 2382800 4765600
64.01 5 00069200	2.6 AC 1SCB 2.6000	4B	AMB US LOGISTICS FUND LP 4545 AIRPORT WAY DENVER CO 245 W COMMERCIAL HM	80239	1419000 7243500 8662500	15323963	15323963 00 15323963	3732548 3732547 7465095	3929468 3929400 7858868	3831000 3831000 7662000



Block No. Lot No. Qualification Account No.	Land Dimensions Building Description Additional Lots Acreage	Prop. Class	Owner's Name Address City State Property Location	Billing Code Zip Code	Land Improvement Exemption Net Total	2025 Property Tax Special Dist	2025 Total Tax Deduction Net Tax	Amt.Billed 2025 1st Q 2nd Q Total	2nd Half 2025 3rd Q 4th Q Total	Preliminary 2026 Tax 1st Q 2nd Q Total
64.01 6 00069300	1 ACRE 1SCB 1.0000	4B	MULTIPET REALTY LLC 265 W. COMMERCIAL AVENUE MOONACHIE, NJ 265 W COMMERCIAL HM	07074	561000 3388400 3949400	6986489	6986489 00 6986489	1714619 1714618 3429237	1778652 1778600 3557252	1746600 1746600 3493200
64.02 1 00069400	5.5 ACRES 1SCB 5.5000	4A	JILLDARVY REALTY PO BOX 387 WOOD-RIDGE, NJ 200 W. COMMERCIAL HM	07075	3025000 15046700 18071700	31968837	31968837 00 31968837	7786823 7786823 15573646	8197691 8197500 16395191	7992200 7992200 15984400
64.02 2 00069500	2.2 ACRES 1SCB 2.2000	1	JILLDARVY REALTY CORP PO BOX 387 WOOD-RIDGE, NJ W.COMMERCIAL AVE HM	07075	1182500 0 1182500	2091843	2091843 00 2091843	540403 540402 1080805	505538 505500 1011038	523000 523000 1046000
64.02 3 00069600	5.9 ACRES 1SCB 5.9000	4B	210 WEST COMMERCIAL LLC 21 EMPIRE BLVD SOUTH HACKENSACK, NJ 210 W. COMMERCIAL H	07606	3228500 10537200 13765700	24351523	24351523 00 24351523	5766701 5766700 11533401	6409122 6409000 12818122	6087900 6087900 12175800
65 1 00069700	9.8ACCB64L2B-2C 1SCB 2.05,2.06 9.8000	4B	METROPOLITAN ASSOCS., LTD. %PRK OPR,6940 LIONS HD LN BOCA RATON, FL 103 MOONACHIE AVE HM	33496	7110000 1333200 8443200	14936021	14936021 00 14936021	3810146 3810146 7620292	3657929 3657800 7315729	3734000 3734000 7468000
65 2.02 00069800	1.1 ACRES 1SCB 1.1000	4A	GERARDI & ASSOCIATES,LLC 200 ANDERSON AVENUE MOONACHIE, NJ 200 ANDERSON AVE HM	07074	621500 3181500 3803000	6727507	6727507 00 6727507	1644012 1644012 3288024	1719783 1719700 3439483	1681900 1681900 3363800
65 2.03 00069900	3.1 ACRES 1SCB 3.1000	4B	AMB US LOGISTICS FUND LP 4545 AIRPORT WAY DENVER CO 220-240 ANDERSON HM	80239	1743500 7502200 9245700	16355643	16355643 00 16355643	3983852 3983852 7967704	4194039 4193900 8387939	4088900 4088900 8177800
65 3 00070000	.9LT 1SF .0000	2	METROPOLITAN ASSOC.,LTD 6940 LIONS HEAD LANE BOCA RATON, FL 101A MOONACHIE AVEHM	33496	334800 132300 467100	826300	826300 00 826300	207433 207432 414865	205735 205700 411435	206600 206600 413200
65 4.01 00070100	2.1 ACRES 1S CB 2.1000	4B	SGA INVESTMENTS,L.L.C. 101 MOONACHIE AVE MOONACHIE, NJ 101 MOONACHIE AV HM	07074	1133000 4366800 5499800	9729146	9729146 00 9729146	2369774 2369773 4739547	2494899 2494700 4989599	2432300 2432300 4864600
65 4.02 00070200	1.4 ACRES 1SCB 1.4000	4B	J J ANDERSON RLTY LLC 150 ANDERSON AVE MOONACHIE, NJ 150 ANDERSON AVE	07074	770000 3112300 3882300	6867789	6867789 00 6867789	1672803 1672803 3345606	1761183 1761000 3522183	1716900 1716900 3433800
65 6 00070300	2.71 1SCB 2.7100	4B	LBA OR DEVELOPMENT CO I LLC DL 3347 MICHELSON DR STE 200 IRVINE, CA 100 ANDERSON AVE HM	92612	1490500 1668700 3159200	5588625	5588625 00 5588625	1353497 1353497 2706994	1440831 1440800 2881631	1397200 1397200 2794400
65 7 00070400	2.5AC 1SCB 2.5000	4B	FLIGHTSAFETY INTERNATIONAL INC 290 BROADHOLLOW RD 402E MELVILLE, NY 100 MOONACHIE AVE HM	11747	1347500 7836300 9183800	16246142	16246142 00 16246142	3987143 3987142 7974285	4135957 4135900 8271857	4061500 4061500 8123000
65 8 00070500	L9 IRR 189X158 1SCB .0000	4B	FLIGHTSAFETY INTERNATIONAL INC 290 BROADHOLLOW RD 402E MELVILLE, NY 51 ROMEO ST HM	11747	363000 682000 1045000	1848605	1848605 00 1848605	452430 452430 904860	471945 471800 943745	462200 462200 924400
65 10 00070600	122X115IRR 1SCB .0000	1	TERMINAL CONSTRUCTION CORPORATION PO BOX 348 - 215 ROUTE 17 WOOD-RIDGE, N.J. 59 ROMEO ST HM	07075	0 0 0	00	00 00 00	00 00 00	00 00 00	00 00 00

Block No. Lot No. Qualification Account No.	Land Dimensions Building Description Additional Lots Acreage	Prop. Class	Owner's Name Address City State Property Location	Billing Code Zip Code	Land Improvement Exemption Net Total	2025 Property Tax Special Dist	2025 Total Tax Deduction Net Tax	Amt.Billed 2025 1st Q 2nd Q Total	2nd Half 2025 3rd Q 4th Q Total	Preliminary 2026 Tax 1st Q 2nd Q Total
66 1 00070700	.82 ACRES .8200	4B	REALTY ASSOC FUND/C/O LINK LOGISTIC PO BOX 2980 CHICAGO, IL 195 ANDERSON AVE HM	60690	451000 2176600 2627600	4648224	4648224 00 4648224	1139210 1139209 2278419	1184905 1184900 2369805	1162100 1162100 2324200
66 3.01 00070800	72X264 .4364	4B	COMMERCIAL 242 SG LLC DL 10 W FOREST ST MOONACHIE, NJ 242 W. COMMERCIAL AVE	07074	203800 295700 499500	883616	883616 00 883616	225713 225712 451425	216191 216000 432191	220900 220900 441800
66 5.01 00070900	1 ACRE 1S CB 1.0000	4B	175 ANDERSON AVENUE LLC 215 PARK AVENUE #1903 NEW YORK, NY 175 ANDERSON AVE HM	10003	643500 2808600 3452100	6106765	6106765 00 6106765	1492334 1492333 2984667	1561098 1561000 3122098	1526700 1526700 3053400
66 5.02 00071000	1AC 1SCB 1.0000	4B	ANDERSON 155 SG LLC 10 WEST FOREST AVENUE ENGLEWOOD, NJ 155 ANDERSON AVE HM	07631	533500 1930500 2464000	4358816	4358816 00 4358816	1069746 1069745 2139491	1109725 1109600 2219325	1089700 1089700 2179400
66 6 00071100	.9AC 1SCB .9000	4B	JAZZ PROPERTIES INC 305 HIGH RD RIVER VALE, NJ 68 W COMMERCIAL AVE HM	07675	495000 2145000 2640000	4670160	4670160 00 4670160	1141266 1141266 2282532	1193828 1193800 2387628	1167500 1167500 2335000
66 7 00071200	.9AC 1SCB .9000	4B	SOS1031 PROPERTIES 109 LLC 469 WEST COMMERCIAL AVE MOONACHIE, NJ 469 W. COMMERCIAL AVE HM	07074	484000 719200 1203200	2128461	2128461 00 2128461	523037 523036 1046073	541288 541100 1082388	532100 532100 1064200
66 8.01 00071300	2.18 2.1800	4B	ROCKY & BULLWINKLE HOLDINGS, LLC 65 ANDERSON AVENUE MOONACHIE, NJ 65 ANDERSON AVE HM	07074	572000 2114800 2686800	4752949	4752949 00 4752949	1161512 1161511 2323023	1215026 1214900 2429926	1188200 1188200 2376400
67 1 00071400	.33 ACRES 1SB .3300	4B	W COMMERCIAL REALTY LLC 247 GRANDVIEW BLVD MANTOLOKING NJ 500 WEST COMMERCIAL HM	00660 08738	181500 210200 391700	692917	692917 00 692917	169410 169410 338820	177097 177000 354097	173200 173200 346400
67 2 00071500	2.01 ACRES 1SCB 2.0100	4A	NEW YORK MUTUAL TRADING, INC. 25 KNICKERBOCKER ROAD MOONACHIE, NJ 25 KNICKERBOCKER ROAD HM	07074	1105500 4593800 5699300	10082062	10082062 00 10082062	2463779 2463778 4927557	2577305 2577200 5154505	2520500 2520500 5041000
67 3 00071600	1.49 ACRES 1SCB 1.4900	4B	55 KNICKERBOCKER CORP. 100 REDNECK AVENUE MOONACCHIE, NJ 55 KNICKERBOCKER HM	07074	819500 3254500 4074000	7206906	7206906 00 7206906	1761187 1761186 3522373	1842333 1842200 3684533	1801700 1801700 3603400
67 4 00071700	2.5ACRES 1SCB 2.5000	4B	LAINO ENTERPRISES 359 VETERANS BLVD RUTHERFORD, NJ 75 KNICKERBOCKER RD HM	03270 07070	1397000 6101200 7498200	13264316	13264316 00 13264316	3241456 3241455 6482911	3390705 3390700 6781405	3316100 3316100 6632200
67 5.01 00072100	3.476 ACRES 1SCB 5 & 8 MERGED 3.4760	4B	80 KNICKERBOCKER LLC 21 EMPIRE BLVD SOUTH HACKENSACK, NJ 80 KICKERBOCKER RD. HM	07606	1911800 7798100 9709900	17176813	17176813 00 17176813	3427500 3427500 6855000	5160913 5160900 10321813	4294200 4294200 8588400
67 6 00071900	2.4 ACRES 1SCB 2.4000	4B	20 KNICKERBOCKER LLC 21 EMPIRE BOULEVARD SOUTH HACKENSACK, NJ 20 KNICKERBOCKER RD HM	07606	1298000 5662200 6960200	12312594	12312594 00 12312594	3008888 3008888 6017776	3147418 3147400 6294818	3078100 3078100 6156200
67 7 00072000	2.3 ACRES 1SCB 2.3000	4B	V & V LEASING 320 WEST COMMERCIAL AVE MOONACHIE NJ 320 W COMMERCIAL H HM	07074	1265000 5476100 6741100	11925006	11925006 00 11925006	2914152 2914152 5828304	3048402 3048300 6096702	2981300 2981300 5962600

Block No. Lot No. Qualification Account No.	Land Dimensions Building Description Additional Lots Acreage	Prop. Class	Owner's Name Address City State Property Location	Billing Code Zip Code	Land Improvement Exemption Net Total	2025 Property Tax Special Dist	2025 Total Tax Deduction Net Tax	Amt.Billed 2025 1st Q 2nd Q Total	2nd Half 2025 3rd Q 4th Q Total	Preliminary 2026 Tax 1st Q 2nd Q Total
67 9 00072200	1.4 ACRES 1SCB 1.4000	4B	H & E COMMERCIAL PROPTY 300 W COMMERCIAL AVE MOONACHIE, NJ 300 W.COMMERCIAL HM	07074	770000 3314900 4084900	7226188	7226188 00 7226188	1765894 1765894 3531788	1847200 1847200 3694400	1806500 1806500 3613000
68 1 00072300	241X129 IRR 1SCB .0000	4B	PIRETRA REALTY LLC 353 CUPSAW DR RINGWOOD, NJ 2 ANDERSON AVE HM	07456	386700 740800 1127500	1994548	1994548 00 1994548	490133 490132 980265	507183 507100 1014283	498600 498600 997200
68 2 00072400	.50 1SCB .5000	4B	55 ANDERSON AVENUE, LLC 55 ANDERSON AVE MOONACHIE, NJ 55 ANDERSON AVE HM	07074 01369	275000 1810100 2085100	3688542	3688542 00 3688542	906414 906414 1812828	937914 937800 1875714	922100 922100 1844200
68 3 00072500	93X244IRR 1SCB .0000	4B	J & L INVESTMENT PROPERTIES 95 RIVER STREET, STE 209 HOBOKEN, NJ 72 GRAND ST HM	07030	286600 1808700 2095300	3706586	3706586 00 3706586	910847 910847 1821694	942492 942400 1884892	926600 926600 1853200
69 1 00072600	.5 ACRES 1SCB .5000	4A	94 MOONACHIE AVE RE VENTURE LLC 685 BLAUVELT DR ORADELL, NJ 99 ROMEO ST HM	07649	275000 238800 513800	908912	908912 00 908912	232019 232019 464038	222474 222400 444874	227200 227200 454400
69 4 00072700	.80 1SCB .8000	4B	BRULATO REAL ESTATE GROUP, L.L.C. 548 ADIRONDACK CT MAHWAH, NJ 43 ROMEO ST HM	07430	440000 1634000 2074000	3668906	3668906 00 3668906	896589 896588 1793177	937929 937800 1875729	917200 917200 1834400
69 5 00072800	62X150IRR 1SCB .0000	4B	41 ROMEO STREET LLC 41 ROMEO ST MOONACHIE, NJ 41 ROMEO ST HM	07074	123200 768800 892000	1577948	1577948 00 1577948	379813 379813 759626	409222 409100 818322	394500 394500 789000
69 6 00072900	25X125IRR 1SF .0000	2	ROSS, JOHN 462C LIBERTY ST, APT 311 LITTLE FERRY, NJ 52 GRAND ST HM	07645	135700 101200 236900	419076	419076 00 419076	104425 104424 208849	105127 105100 210227	104800 104800 209600
69 7 00073000	60X125IRR 1SF .0000	2	DELEASA, JOHN J & PASQUALE, J A 600 CENTRAL AVE CARLSTADT, NJ 48 GRAND ST HM	07072	171100 79400 250500	443135	443135 00 443135	110823 110822 221645	110790 110700 221490	110800 110800 221600
69 8 00073100	75X125 1SF .2152	2	CULMONE, SCOTT 44 GRAND ST MOONACHIE, NJ 44 GRAND ST HM	07604	194300 98900 293200	518671	518671 00 518671	129743 129742 259485	129686 129500 259186	129700 129700 259400
69 10 00073200	89X125IRR 2SF .0000	4A	EWA MOONACHIE 77 LLC 1099 18TH STREET #2900 DENVER, CO 38 GRAND ST HM	80207	229200 29300 258500	457287	457287 00 457287	117449 117449 234898	111289 111100 222389	114300 114300 228600
69 11.01 00073300	32028 SF 3 BLDGS 11,12,13 .7353	4A	MOONACHI INVESTMENT LLC 34 GRAND ST MOONACHIE, NJ 34 GRAND ST HM	07074	559300 576600 1135900	2009407	2009407 00 2009407	513714 513714 1027428	491079 490900 981979	502400 502400 1004800
70 2 00073600	1.1 ACRES 1SCB 1.1000	4B	FISHKELTA TRUCKING INC 57 GRAND STREET MOONACHIE, NJ 57 GRAND ST. H	07074	577500 980800 1558300	2756633	2756633 00 2756633	677411 677411 1354822	700911 700900 1401811	689200 689200 1378400
70 4.01 00073700	1.5AC 1.5000	4B	59 GRAND STREET LLC 199 LEE AVENUE #851 BROOKLYN, NY 59 GRAND ST HM	11211	825000 3462000 4287000	7583703	7583703 00 7583703	1853272 1853272 3706544	1938659 1938500 3877159	1895900 1895900 3791800

20892900

36959542

00

00

36959542

18177087

18782455

18479600

Block No. Lot No. Qualification Account No.	Land Dimensions Building Description Additional Lots Acreage	Prop. Class	Owner's Name Address City State Property Location	Billing Code Zip Code	Land Improvement Exemption Net Total	2025 Property Tax Special Dist	2025 Total Tax Deduction Net Tax	Amt.Billed 2025 1st Q 2nd Q Total	2nd Half 2025 3rd Q 4th Q Total	Preliminary 2026 Tax 1st Q 2nd Q Total
70 4.02 00073800	1.5AC 1.5000	4B	A&O ENTERPRISE, LLC 7 PURCELL COURT MOONACHIE, NJ 79 GRAND ST HM	07074	577500 2040500 2618000	4631242	4631242 00 4631242	1126048 1126048 2252096	1189646 1189500 2379146	1157800 1157800 2315600
70 5.02 00073900	4.8AC 1SCB 4.8000	4B	EWA MOONACHIE 77 LLC CO 1099 18TH ST STE 2900 DENVER, CO 77 MOONACHIE AVE HM	80207	2640000 10569000 13209000	23366721	23366721 00 23366721	5670685 5670684 11341369	6012752 6012600 12025352	5841700 5841700 11683400
70 6.01 00074000	1.79 1SCB 1.7900	4B	FANTASTEX REALTY LLC 222 W 40TH ST NEW YORK, NY 2 ANDERSON AVE HM	10018	984500 2502100 3486600	6167795	6167795 00 6167795	1507232 1507232 3014464	1576731 1576600 3153331	1541900 1541900 3083800
70 6.02 00074100	1.3AC 1SCB 1.3000	4B	PADLA LLC 1 ANDERSON AVE MOONACHIE, NJ 1 ANDERSON AVE HM	07074 01369	731500 2768700 3500200	6191854	6191854 00 6191854	1513127 1513127 3026254	1582800 1582800 3165600	1548000 1548000 3096000
70 7 00074200	1.4AC 1SCB 1.4000	4B	A&O ENTERPRISE, LLC 7 PURCELL COURT MOONACHIE, NJ 1 PURCELL CT HM	07074	742500 2816300 3558800	6295517	6295517 00 6295517	1530722 1530721 3061443	1617074 1617000 3234074	1573900 1573900 3147800
70 8 00074300	.8AC 1SCB .8000	4B	1 BARRET LLC NJ 1 BARRETT AVE HM NO PALM BEACH, FL 1 BARRETT AVE HM	33408	451000 905600 1356600	2399825	2399825 00 2399825	586468 586468 1172936	613489 613400 1226889	600000 600000 1200000
70 9 00074400	.8AC 1SCB .8000	4B	JARET II, LLC/R. PURCELL 90 MT VERNON ROAD COLUMBIA, NJ 11 BARRETT AVE HM	07832	440000 2105900 2545900	4503697	4503697 00 4503697	1100593 1100593 2201186	1151311 1151200 2302511	1125900 1125900 2251800
70 10 00074500	2.8AC 2.8000	4B	GRAND ST PARTNERS LLC 211 A GATES RD LITTLE FERRY, NJ 99 GRAND ST HM	07643	1551000 5063900 6614900	11701758	11701758 00 11701758	2875536 2875535 5751071	2975387 2975300 5950687	2925400 2925400 5850800
70 11.01 00074600	56X105 1SCB .1350	1	A & O ENTERPRISE, LLC 7 PURCELL COURT MOONACHIE, NJ 5 PURCELL CT HM	07074	74300 0 74300	131437	131437 00 131437	33955 33955 67910	31827 31700 63527	32900 32900 65800
70 11.02 00074700	100X200 1SCB .4591	4B	FAEHNER, F A & R TRSTS, FAEHNER TRUST P.O. BOX 300 MONTVILLE, NJ 11 PURCELL CT HM	07045	252500 800500 1053000	1862757	1862757 00 1862757	457777 457777 915554	473603 473600 947203	465700 465700 931400
70 12 00074800	ASSD BY STATE 2ND CLASS RR .0000	5A	CONRAIL, C/O NJ DEPT OF TRANSP 1035 PARKWAY AVE TRENTON NJ PURCELL CT, REAR	08625	EXEMPT RR	00	00 00 00	00 00 00	00 00 00	00 00 00
71 1 00074900	1.2 ACRES 1.2000	4B	MOONACHIE PROPERTIES, LLC 84 JOHNSON AVENUE HACKENSACK, NJ 70 MOONACHIE AVE. HM	07601	660000 2863500 3523500	6233072	6233072 00 6233072	1523181 1523181 3046362	1593410 1593300 3186710	1558300 1558300 3116600
71 2 00075000	239X150 .9AC 1SCB .9000	4B	MURADIAN & BOBELIAN NJ LLC 30 SEAVIEW BLVD PT WASHINGTON, NY 6 WILLOW ST HM	11050	495000 1974100 2469100	4367838	4367838 00 4367838	1067370 1067369 2134739	1116599 1116500 2233099	1092000 1092000 2184000
71 3 00075100	230X170 .9AC 1SCB .9000	4B	10 WILLOW PROPERTY LLC NJ 641 KINGFISH RD NORTH PALM BEACH, FL 10 WILLOW ST HM	33408	495000 1974100 2469100	4367838	4367838 00 4367838	1067370 1067369 2134739	1116599 1116500 2233099	1092000 1092000 2184000

46479000

82221351

00

00

82221351

40120123

42101228

41111000

Block No. Lot No. Qualification Account No.	Land Dimensions Building Description Additional Lots Acreage	Prop. Class	Owner's Name Address City State Property Location	Billing Code Zip Code	Land Improvement Exemption Net Total	2025 Property Tax Special Dist	2025 Total Tax Deduction Net Tax	Amt.Billed 2025 1st Q 2nd Q Total	2nd Half 2025 3rd Q 4th Q Total	Preliminary 2026 Tax 1st Q 2nd Q Total
72 1 00075200	160X140 1SCB .5142	HM 4B	SW24 CAPITAL LLC ONE PENN PLAZA #4000 NEW YORK, NY 65 MOONACHIE AVE HM	10119	362000 283100 645100	1141182	1141182 00 1141182	291521 291520 583041	279141 279000 558141	285300 285300 570600
72 2 00075300	100X133 2SCB .3053	4B	5 WILLOW ST LLC 492 CEDAR LN #398 TEANECK, NJ 5 WILLOW ST HM	07666	168300 872300 1040600	1840821	1840821 00 1840821	444570 444569 889139	475882 475800 951682	460200 460200 920400
72 3 00075400	1.25 ACRES 1SCB 1.2500	15C	BOROUGH OF MOONACHIE MOONACHIE RD MOONACHIE NJ WILLOW ST	07074	*EXEMPT*	00	00 00 00	00 00 00	00 00 00	00 00 00
72 4 00075500	83X100 1SCB .1905	4B	KOCIAN REALTY LLC 9 WILLOW STREET MOONACHIE, NJ 9 WILLOW ST HM	07074	114400 603400 717800	1269788	1269788 00 1269788	306647 306647 613294	328294 328200 656494	317400 317400 634800
72 8 00075600	50X100 2SF .1148	2	MAZZO, PETER & DEBORAH 13 JUBILEE PL MOONACHIE, NJ 30 CONCORD ST HM	00597 07074	180000 180000 360000	636840	636840 00 636840	158671 158670 317341	159799 159700 319499	159200 159200 318400
72 10 00075700	50X139 1SCB .1596	4A	JDP REALTY LLC 55 MOONACHIE AVE MOONACHIE, NJ 55 MOONACHIE AVE	05925 07074	319500 279300 598800	1059277	1059277 00 1059277	270590 270590 541180	259097 259000 518097	264800 264800 529600
73 1 00075800	50X100 1SCB .1148	2	IBRAHIM, HADI & SAMIRA 32 UNION ST MOONACHIE NJ 32 UNION ST HM	07074	180000 179800 359800	636486	636486 00 636486	158716 158716 317432	159554 159500 319054	159100 159100 318200
73 2.01 00075900	.55 ACRES 1SCB .5500	4B	LUBERTO, ROBERT & JOAN 120 SCHIMMEL ST PARAMUS, NJ 25 CONCORD ST. HM	07652	240000 510500 750500	1327635	1327635 00 1327635	326664 326663 653327	337208 337100 674308	331900 331900 663800
73 2.02 00076000	50X100 2SF .1148	2	CRESPO (ETALS), MARTHA 28 UNION ST MOONACHIE, NJ 28 UNION ST. HM	07074	180000 292400 472400	835676	835676 00 835676	207753 207752 415505	210171 210000 420171	208900 208900 417800
73 3 00076100	50X100 1SF .1148	2	CVELICH, NICOLE & TERRY 19 CONCORD STREET MOONACHIE, NJ 19 CONCORD ST. HM	07074	180000 146900 326900	578286	578286 00 578286	144549 144549 289098	144688 144500 289188	144600 144600 289200
73 4.01 00076200	50X100 1SF .1148	2	LOPEZ, LUIS E AMAYA ETALS 14 CONCORD ST MOONACHIE, NJ 14 CONCORD ST HM	07074	180000 250900 430900	762262	762262 00 762262	176494 176493 352987	204675 204600 409275	190600 190600 381200
73 4.02 00076300	50X100 1SF .1148	2	FACCONE, MATTHEW J ETAL 12 CONCORD ST 11M MOONACHIE, NJ 12 CONCORD ST HM	07074	180000 185400 365400	646393	646393 00 646393	161504 161504 323008	161785 161600 323385	161600 161600 323200
73 5 00076400	70X100 1SF .1607	2	CAMACHO, REMEDIOS M&EMILIA 10 CONCORD ST MOONACHIE, NJ 10 CONCORD ST HM	00672 07074	184500 266400 450900	797642	797642 00 797642	199115 199115 398230	199712 199700 399412	199400 199400 398800
73 6 00076500	80X150 1SCB .2755	15C	BOROUGH OF MOONACHIE MOONACHIE RD MOONACHIE NJ ANDERSON & UNION	07074	*EXEMPT*	00	00 00 00	00 00 00	00 00 00	00 00 00

6519100

11532288

00

00

11532288

5693582

5838706

5766000



Block No. Lot No. Qualification Account No.	Land Dimensions Building Description Additional Lots Acreage	Prop. Class	Owner's Name Address City State Property Location	Billing Code Zip Code	Land Improvement Exemption Net Total	2025 Property Tax Special Dist	2025 Total Tax Deduction Net Tax	Amt.Billed 2025 1st Q 2nd Q Total	2nd Half 2025 3rd Q 4th Q Total	Preliminary 2026 Tax 1st Q 2nd Q Total
73 7.01 00076600	50X100 1SF .1148	2	RATTO, GIUSEPPE & ANNA 24 UNION ST MOONACHIE NJ 24 UNION ST HM	00660 07074	180000 400400 580400	1026728	1026728 00 1026728	256789 256788 513577	256651 256500 513151	256700 256700 513400
73 7.02 00076700	50X100 .1148	2	URGILEZ-NARANJO, FROILAN F ETAL 8 UNION ST MOONACHIE, NJ 8 UNION ST HM	07074	190000 322600 512600	906789	906789 00 906789	225210 225209 450419	228270 228100 456370	226700 226700 453400
73 7.03 00076800	50X100 .1148	2	BUTTON, MANDI 11 UNION ST MOONACHIE, NJ 11 UNION ST HM	07074	180000 151900 331900	587131	587131 00 587131	147657 147657 295314	145917 145900 291817	146800 146800 293600
73 7.04 00076900	50X100 1SF .1148	2	ARTHURTON, KAYMATTIE 10 UNION ST MOONACHIE, NJ 10 UNION ST HM	00660 07074	180000 351900 531900	940931	940931 00 940931	233710 233710 467420	236811 236700 473511	235200 235200 470400
73 7.05 00077000	50X100 1SF .1148	2	SALDARRIAGA, JAVIER 2 UNION ST MOONACHIE, NJ 2 UNION ST HM	07074	180000 292700 472700	836206	836206 00 836206	208072 208072 416144	210062 210000 420062	209100 209100 418200
73 8 00077100	100X139 .3191	15F	PORT OF NEW YORK AUTHORITY 111 8TH AVE NEW YORK, NY 36 UNION ST	10048	*EXEMPT*	00	00 00 00	00 00 00	00 00 00	00 00 00
74 1.01 00077200	50 X 99 2SB .1136	2	FERNANDEZ, ROCIO ETALS 27 MOONACHIE AVE MOONACHIE, NJ 27 MOONACHIE AVE HM	07074	184200 326200 510400	902898	902898 00 902898	223930 223930 447860	227538 227500 455038	225700 225700 451400
74 1.02 00077300	50X99 1SF .1136	2	CHUGHTAI, TAUSIF & PEREZ, ERUM 35 UNION AVE HM MOONACHIE, NJ 35 UNION AVE HM	07074	147400 301300 448700	793750	793750 00 793750	197242 197241 394483	199667 199600 399267	198400 198400 396800
74 2 00077400	45X100 1SF .1033	2	STANILAND, ALYSSA 33 UNION ST MOONACHIE, NJ 33 UNION ST HM	07074	176800 197200 374000	661606	661606 00 661606	160362 160361 320723	170483 170400 340883	165400 165400 330800
74 3 00077500	45X100 1SF .1033	15F	SMITH, FRANKLIN & CONCETTA 31 UNION ST MOONACHIE NJ 31 UNION ST HM	07074	*EXEMPT*	00	00 00 00	00 00 00	00 00 00	00 00 00
74 4 00077600	50X100 1SF .1148	2	MENDOLA ETALS TRUSTEE, BARBARA LYNN 27 UNION STREET MOONACHIE, NJ 27 UNION ST HM	07074	180000 128500 308500	545737	545737 00 545737	136049 136049 272098	136839 136800 273639	136400 136400 272800
74 5 00077700	50X100 1SF .1148	2	VENTURA, MELKYS ETAL 23 UNION ST MOONACHIE, NJ 23 UNION ST HM	07074	180000 188500 368500	651877	651877 00 651877	162098 162098 324196	163881 163800 327681	163000 163000 326000
74 6 00077800	50X100 1SF .1148	2	MASTBETH, VILONA T. 200 FLORAL LANE CARLSTADT, NJ 16 UNION ST HM	07072	180000 185400 365400	646393	646393 00 646393	160773 160772 321545	162448 162400 324848	161600 161600 323200
74 7 00077900	50X100 1SF .1148	2	GIGLIO, MATTHEW A 15 UNION ST MOONACHIE, NJ 15 UNION ST HM	00672 07074	180000 215500 395500	699640	699640 00 699640	174300 174300 348600	175540 175500 351040	174900 174900 349800

5200500

9199686

00

00

9199686

4572379

4627307

4599800



Block No. Lot No. Qualification Account No.	Land Dimensions Building Description Additional Lots Acreage	Prop. Class	Owner's Name Address City State Property Location	Billing Code Zip Code	Land Improvement Exemption Net Total	2025 Property Tax Special Dist	2025 Total Tax Deduction Net Tax	Amt.Billed 2025 1st Q 2nd Q Total	2nd Half 2025 3rd Q 4th Q Total	Preliminary 2026 Tax 1st Q 2nd Q Total
74 8 00078000	25X100 .0574	1	SANGUESA, NINON 7-9 UNION STREET MOONACHIE, NJ 7 UNION ST HM	07074	15600 0 15600	27596 0 27596	27596 00 27596	7130 7129 14259	6737 6600 13337	6900 6900 13800
74 9 00078100	25X100 .0574	2	SANGUESA, NINON 7-9 UNION STREET MOONACHIE, NJ 9 UNION ST HM	07074	15600 9300 24900	44048 0 44048	44048 00 44048	11151 11151 22302	10946 10800 21746	11000 11000 22000
74 10 00078200	33X100 1SF .0758	2	SANGUESA, NINON 7-9 UNION STREET MOONACHIE, NJ 7 UNION ST HM	00660 07074	152700 124600 277300	490544 0 490544	490544 00 490544	121288 121288 242576	124068 123900 247968	122600 122600 245200
74 11 00078300	33X100 1SF .0758	2	KARPYN, FANNY & HARRY 5 UNION ST MOONACHIE, NJ 5 UNION ST HM	07074	152700 107300 260000	459940 0 459940	459940 00 459940	114570 114570 229140	115400 115400 230800	115000 115000 230000
74 12 00078400	33X100 1SF .0758	2	MCGRATH, MARY 1 UNION STREET MOONACHIE, NJ 1 UNION ST HM	07074	152700 128200 280900	496912 0 496912	496912 00 496912	122751 122750 245501	125711 125700 251411	124200 124200 248400
74 13 00078500	50X100 1SF .1148	2	MOINI, JAMES & LAUREN 12 OAK STREET MOONACHIE, NJ 12 OAK ST HM	07074	180000 155900 335900	594207 0 594207	594207 00 594207	147977 147976 295953	149154 149100 298254	148600 148600 297200
74 14 00078600	50X100 1SF .1148	2	NAKASHIMA, MASUMI & FUMIKO 14 OAK ST MOONACHIE, NJ 14 OAK ST HM	00660 07074	180000 149800 329800	583416 0 583416	583416 00 583416	145006 145006 290012	146704 146700 293404	145900 145900 291800
74 15 00078700	50X100 1SF .1148	2	MENDYK, DONALD & DIANE 16 OAK ST MOONACHIE NJ 16 OAK ST HM	07074	180000 175500 355500	628880 0 628880	628880 00 628880	156477 156477 312954	158026 157900 315926	157200 157200 314400
74 16.01 00078800	50X100 1SF .1148	2	PICCIRILLO, MICHAEL & COVENEY, MAUREEN 20 OAK ST MOONACHIE, NJ 20 OAK ST HM	00114 07074	180000 192300 372300	658599 0 658599	658599 00 658599	163789 163789 327578	165521 165500 331021	164600 164600 329200
74 16.02 00078900	50X100 .1148	2	DIMITOVA VALENTINA 22 OAK STREET MOONACHIE, NJ 22 OAK ST HM	07074	180000 314000 494000	873886 0 873886	873886 00 873886	217441 217440 434881	219505 219500 439005	218500 218500 437000
74 17 00079000	50X100 1SF .1148	2	SHIRSAT, KETAN LAXMAN & VAISHALI 28 OAK STREET MOONACHIE, NJ 28 OAK ST HM	07074	180000 484300 664300	1175147 0 1175147	1175147 00 1175147	289556 289555 579111	298036 298000 596036	293800 293800 587600
74 18.01 00079100	50X100 .1148	2	PETRUZZELLA, ILARIONE & FAUSTINA 30 OAK STREET MOONACHIE, N.J. 30 OAK STREET	07074	180000 290000 470000	831430 0 831430	831430 00 831430	207158 207158 414316	208614 208500 417114	207900 207900 415800
74 18.02 00079200	50X100 2SF .1148	2	PERALTA, CARLOS 17 OAK ST MOONACHIE, NJ 17 OAK ST HM	07074	180000 364800 544800	963751 0 963751	963751 00 963751	238783 238782 477565	243186 243000 486186	240900 240900 481800
74 19 00079300	39X100 .0895	2	JARAMILLO, OMAR & BEATRIZ 34 OAK STREET MOONACHIE, NJ 34 OAK ST HM	00660 07074	148100 221300 369400	653469 0 653469	653469 00 653469	162692 162692 325384	164085 164000 328085	163400 163400 326800

4794700

8481825

00

00

8481825

4211532

4270293

4241000

Block No. Lot No. Qualification Account No.	Land Dimensions Building Description Additional Lots Acreage	Prop. Class	Owner's Name Address City State Property Location	Billing Code Zip Code	Land Improvement Exemption Net Total	2025 Property Tax Special Dist	2025 Total Tax Deduction Net Tax	Amt.Billed 2025 1st Q 2nd Q Total	2nd Half 2025 3rd Q 4th Q Total	Preliminary 2026 Tax 1st Q 2nd Q Total
74 20 00079400	50X100 1SCB .1148	4A	CHOE, YOUNG 19 OAK STREET MOONACHIE, NJ 19 OAK ST HM	00672 07074	172500 243200 415700	735373	735373 00 735373	187736 187735 375471	180002 179900 359902	183800 183800 367600
74 21 00079500	50X100 1SF .1148	2	CAI, MEI P. & HUANG, YU L 23 MOONACHIE AVENUE MOONACHIE, NJ 23 MOONACHIE AVE HM	00660 07074	118100 260100 378200	669036	669036 00 669036	165709 165708 331417	168819 168800 337619	167300 167300 334600
75 1.01 00079600	125X139 13.46 .3989	2	ARCE, RAFAEL & AQUINO, NICOLE 31 OAK STREET, UNIT 1 MOONACHIE, NJ 31 OAK ST UNIT 1 HM	00672 07074	104000 174000 278000	491782	491782 00 491782	122613 122613 245226	123356 123200 246556	122900 122900 245800
75 1.02 00079700	125X139 12.32 .3989	2	WHITTEMORE, SHIRLEY 31 OAK ST #2 MOONACHIE, NJ 31 OAK STREET HM	00672 07074	104000 124400 228400	404040	404040 00 404040	100997 100997 201994	101046 101000 202046	101000 101000 202000
75 1.03 00079800	125X139 8.79 .3989	2	SNYDER, MICHELE 31 OAK ST #3 MOONACHIE, NJ 31 OAK ST UNIT 3 HM	00597 07074	104000 127800 231800	410054	410054 00 410054	102460 102459 204919	102635 102500 205135	102500 102500 205000
75 1.04 00079900	125X139 12.66 .3989	2	HOMPESCH, MARIANNE 31 OAK ST UNIT 4 MOONACHIE, NJ 31 OAK ST UNIT 4 HM	07074	104000 129900 233900	413769 S1	413769 -25000 388769	97169 97169 194338	97231 97200 194431	97200 97200 194400
75 1.05 00080000	125X139 9.64 .3989	2	ANJUM, FOZIA TRSTE 25539 FOXGLOVE LN CORONA, CA 31 OAK ST UNIT 5 HM	92883	104000 133300 237300	419784	419784 00 419784	104790 104790 209580	105104 105100 210204	104900 104900 209800
75 1.06 00080100	125X139 22.10 .3989	2	HIGUERA, PAOLA 31 OAK ST UNIT 6 MOONACHIE, NJ 31 OAK ST UNIT 6 HM	00660 07074	104000 220100 324100	573333	573333 00 573333	142813 142812 285625	143908 143800 287708	143300 143300 286600
75 1.07 00080200	125X139 21.03 .3989	2	MUNAYYER, EMANUEL & IKLAS 6 BALDWIN COURT FAIRFIELD NJ 31 OAK ST UNIT 7 HM	07004	104000 217500 321500	568734	568734 00 568734	141762 141761 283523	142611 142600 285211	142200 142200 284400
75 2 00080300	50X100 1SF .1148	2	ZHAO, XIAOLAN 24 OAK ST MOONACHIE, NJ 24 OAK ST HM	07074	180000 199900 379900	672043	672043 00 672043	167080 167079 334159	168984 168900 337884	168000 168000 336000
75 3.01 00080400	50X100 1SF .1148	2	ALLOCCO, PATRICK & RACHEL 25 OAK ST MOONACHIE, NJ 25 OAK ST HM	07074	200000 184300 384300	679827	679827 00 679827	169227 169227 338454	170773 170600 341373	170000 170000 340000
75 3.02 00080500	50X100 1SF .1148	2	KABA, IDA & DZURIE 29 OAK STREET MOONACHIE, NJ 29 OAK ST HM	00660 07074	180000 217400 397400	703001	703001 00 703001	175443 175442 350885	176116 176000 352116	175800 175800 351600
75 4 00080600	50X100 1SF .1148	15F	ROSE, ROBERT W 21 OAK ST MOONACHIE, NJ 21 OAK ST HM	07074	*EXEMPT*	00	00 00 00	00 00 00	00 00 00	00 00 00
75 5 00080700	50X100 1SF .1148	2	KWLESS, ERIC 13-15 OAK STREET MOONACHIE, NJ 15 OAK ST HM	00114 07074	180000 144500 324500	574041	574041 00 574041	142996 142995 285991	144050 144000 288050	143500 143500 287000

4135000

7314817

00

25000

7289817

3641582

3648235

3644800

Block No. Lot No. Qualification Account No.	Land Dimensions Building Description Additional Lots Acreage	Prop. Class	Owner's Name Address City State Property Location	Billing Code Zip Code	Land Improvement Exemption Net Total	2025 Property Tax Special Dist	2025 Total Tax Deduction Net Tax	Amt.Billed 2025 1st Q 2nd Q Total	2nd Half 2025 3rd Q 4th Q Total	Preliminary 2026 Tax 1st Q 2nd Q Total
75 6 00080800	50X100 2SF .1148	2	GNOCCHINI, MASSIMO & VERGARA, CINTIA 11 OAK ST MOONACHIE, NJ 11 OAK ST HM	07074	180000 349700 529700	937039	937039 00 937039	238966 238965 477931	229608 229500 459108	234300 234300 468600
75 7.01 00080900	50X100 .1148	2	SILVERA, ROBERTO & AMELIA & ALEXANDER 8 ANDERSON AVE MOONACHIE, NJ 8 ANDERSON AVE HM	07074	180000 459800 639800	1131806	1131806 00 1131806	280553 280552 561105	285401 285300 570701	283000 283000 566000
75 7.02 00081000	50X100 .1148	2	OROZCO, CARMEN 10 ANDERSON AVE MOONACHIE, NJ 10 ANDERSON AVE HM	00660 07074	180000 342500 522500	924303	924303 00 924303	229094 229094 458188	233115 233000 466115	231100 231100 462200
75 8 00081100	50X100 1SF .1148	2	LONGUEIRA, MARY & GREGORY C 6 BERGER STREET MOONACHIE, NJ 6 BERGER ST HM	07074	180000 182100 362100	640555	640555 00 640555	161139 161138 322277	159178 159100 318278	160100 160100 320200
75 9 00081200	50X100 1SF .1148	2	BORCHARD, CLAYTON J. & JOYCE M. 12 LYNDON PL SADDLE BROOK NJ 8 BERGER ST HM	07662	180000 189400 369400	653469	653469 00 653469	162510 162509 325019	164250 164200 328450	163400 163400 326800
75 10 00081300	50X100 1SF .1148	2	DEL ROSSO, THOMAS & ADRIENNE 10 BERGER ST MOONACHIE, NJ 10 BERGER ST HM	07074	180000 126900 306900	542906	542906 00 542906	135364 135363 270727	136179 136000 272179	135700 135700 271400
75 11 00081400	50X100 2SB .1148	2	TORSIELLO, ROCCO & ROSEANN 16 BERGER STREET MOONACHIE, NJ 16 BERGER ST HM	07074	180000 260500 440500	779245	779245 00 779245	192809 192808 385617	196828 196800 393628	194800 194800 389600
75 12 00081500	50X100 1SF .1148	2	PEREZ, ALEXANDER ETAL 18 BERGER STREET HM MOONACHIE, NJ 18 BERGER ST HM	07074	180000 256200 436200	771638	771638 00 771638	191575 191574 383149	194289 194200 388489	192900 192900 385800
75 13 00081600	50X100 1SF .1148	2	DUARTE, JOSE DOMINGO 22 BERGER ST MOONACHIE, NJ 22 BERGER ST HM	07074	180000 275400 455400	805603	805603 00 805603	198156 198155 396311	204692 204600 409292	201400 201400 402800
75 14 00081700	50X100 1SF .1148	2	DELROSSO, FRED & ELLEN 28 BERGER ST MOONACHIE NJ 28 BERGER ST HM	07074	180000 189800 369800	654176 v1	654176 -25000 629176	160967 160966 321933	153643 153600 307243	157300 157300 314600
75 15 00081800	89X100 1SF .2043	2	PERAINO IV, JOSEPH 34 BERGER STREET MOONACHIE, NJ 34 BERGER ST. HM	07074	188700 139700 328400	580940	580940 00 580940	144915 144915 289830	145610 145500 291110	145200 145200 290400
75 16 00081900	75X96 .1653	4A	HOYT, MICHAEL & CRES ANN 249 COZY LAKE RD JEFFERSON, NJ 5 MOONACHIE AVE HM	07434	86400 24400 110800	196005	196005 00 196005	48945 48945 97890	49115 49000 98115	49000 49000 98000
76 1.01 00082000	1SCB .0000	15F	THE PORT AUTHORITY OF NY & NJ 90 MOONACHIE AVENUE TETERBORO, NJ MOONACHIE AVE HM	07608	*EXEMPT*	00	00 00 00	00 00 00	00 00 00	00 00 00
76 1.02 00082100	442 ACRES 442.0000	15F	PORT OF N Y AUTHORITY 111 8TH AVE NEW YORK, NY MOONACHIE AVE HM		*EXEMPT*	00	00 00 00	00 00 00	00 00 00	00 00 00

4871500

8617685

00

25000

8592685

4289977

4302708

4296400



1269089	2245018	00	2245018	1161890	1083128	1122600
---------	---------	----	---------	---------	---------	---------